

TELEVISION & CABLE

Maxwell Memorial Library
14 Genesee Street
Camillus, NY 13031

Factbook 2008

STATIONS VOLUME

The Authoritative Reference for the Television, Cable and Electronics Industries



The Television & Cable Factbook: ONLINE

Continuously updated . . . Easy Internet Access . . . Fully Searchable . . .


Now you can access the contents of the **Television & Cable Factbook** database right from your desktop - with any Internet connection.

Your subscription to the **Television & Cable Factbook: ONLINE** will provide you with access to more than 930,000 detailed records. And, best of all, the database is continuously updated to ensure you always have the most current industry intelligence.

The user-friendly query interface allows you to perform fully customized data searches-so you can retrieve data in a number of ways, tailored to your precise needs. And not only are the research options extensive and flexible, but after just a few searches, you'll have saved hours and hours of cumbersome research time.

So sign up for a **FREE 7-day trial** today and see for yourself why the **Factbook: Online** is an indispensable tool for you and your business. If you subscribe, you'll recover your investment in just a few searches. The convenient access to industry data ensures your subscription will easily pay for itself, again and again. The **Factbook: Online** will save you a great deal of time, effort and money.

Sign up right now at www.warren-news.com.



WARREN COMMUNICATIONS NEWS

2115 Ward Court, N.W.

Washington, DC 20037

Phone: 800-771-9202

Fax: 202-318-8350

Email: info@warren-news.com

MAR 06 2010



TELEVISION & CABLE FACTBOOK VOLUME 76

Albert Warren
Editor & Publisher 1961-2006

Paul L. Warren, Chairman & Publisher
Daniel Y. Warren, President & Editor

EDITORIAL & BUSINESS HEADQUARTERS

2115 Ward Court, N.W., Washington, D.C.
20037

Phones: 202-872-9200; 800-771-9202

Fax: 202-318-8350

E-mail: info@warren-news.com

Web site: <http://www.warren-news.com>

Editorial-Factbook/Directories

Michael C. Taliaferro, Managing Editor &
Assistant Publisher—Directories

Gaye Nail, Associate Managing Editor

Susan Seiler, Assistant Managing Editor

Kari McGlamary, Senior Editor & Editorial
Supervisor

Robert T. Dwyer, Senior Research Editor

Marla Shephard, Senior Editor

Advertising -- Factbook/Directories

Richard Nordin, Director of Advertising

Phone: 703-819-7976

Fax: 202-478-5135

E-mail: richard@groupnordin.com

Computer Systems-Factbook/Directories

Deborah Jacobs, Information Systems Manager

Gregory E. Jones, Database/Network Manager

Editorial-News

R. Michael Feazel, Executive Editor

Edie Herman, Senior Editor, Communications
Daily

Herb Kirchhoff, Senior Editor
Howard Buzkirk, Senior Editor
Anne Veigle, Senior Editor
Dinesh Kumar, Associate Editor
Jonathan Make, Associate Editor
Heather Forsgren Weaver, Associate Editor
Greg Piper, Assistant Editor
Josh Wein, Assistant Editor
Alexis Fabbri, Assistant Editor
Adam Bender, Assistant Editor
Jenny Park, Editorial Assistant
Dawson B Nail, Executive Editor *Emeritus*
Louis Trager, Consulting News Editor
Dugie Standeford, European Correspondent
Scott Billquist, Geneva Correspondent

Business & Sales

Brig Easley, Exec. Vice President & Controller

Gina Storr, Director of Sales & Marketing
Support

Katrina McCray, Senior Sales & Marketing
Support Specialist

William R. Benton, Sales Director

Agnes Mannarelli, Account Manager

Jim Sharp, Account Manager

Brooke Mowry, Account Manager

Norlie Linn, Account Manager

NEW YORK BUREAU

276 Fifth Avenue, Suite 1002, New York, N.Y.
10001

Phone: 212-686-5410

Fax: 212-889-5097

Editorial

Paul Gluckman, Bureau Chief

Stephen A. Booth, Senior Editor

Mark Seavy, Senior Editor

Jeff Berman, Senior Editor

Razia Mahadeo, Editorial Assistant

CONTRIBUTING EDITOR, EUROPE

Barry Fox

22 Holmefield Court

Belsize Grove, London NW3 4TT

Phone: 44-20-7722-8295

Fax: 44-20-7483-3074

E-mail: barryphox@aol.com

Publications & Services of Warren Communications News

TELEVISION & CABLE FACTBOOK: ONLINE

CABLE & STATION COVERAGE ATLAS ON CD-ROM

Published Annually

COMMUNICATIONS DAILY

CONSUMER ELECTRONICS DAILY

PUBLIC BROADCASTING REPORT

Published Biweekly

SATELLITE WEEK

TELECOM A.M.

Daily News Service

TELEVISION A.M.

Daily News Service

WARREN'S WASHINGTON INTERNET DAILY

WASHINGTON TELECOM NEWSWIRE

Daily News Service

Copyright © 2008 by Warren Communications News.

All Rights Reserved

ISBN: 1-57696-060-9

ISSN: 0732-8648

MAXWELL MEMORIAL LIBRARY

14 GENESEE STREET
CAMILLUS, NEW YORK 13031

WWW.ONLIB.ORG

WITHDRAWN

It is against the law to make a copy of this publication or any portion of its content without our explicit permission. Federal copyright law (17 USC 504) makes it illegal, punishable with fines up to \$100,000 per violation plus attorney's fees. It is also illegal to input any of this publication into any computer or data retrieval system without our permission. Warren Communications News frequently has taken action against individuals and firms that violated our copyright, or other rights, and we will continue to do so. We request that subscribers advise their staffs of the law and the financial penalties that will result from the copying or improper use of this publication. We welcome inquiries about additional subscriptions and we are prepared to grant authorization for certain occasional reproduction of portions of this publication, but only upon formal request to the publisher. For additional subscriptions, please contact our Sales Dept. at 800-771-9202.

Index to Sections

Television & Cable Factbook No. 76

TV STATIONS VOLUME

Section A

Applications Pending for U.S. Analog Television Stations	A-2852
Call Letters (U.S.)	A-9
Construction Permits for Analog U.S. Television Stations	A-2850
Digital Construction Permits and Applications Pending for U.S. Television Stations	A-2855
Ownership of U.S. Commercial Television Stations	A-2862
Television Market Rankings (Nielsen)	A-1
Television Stations, Commercial	A-18
Television Stations, Public/Educational	A-2721

Section B

Low Power Television/Translator Stations	B-1
Low Power Television/Translator Station Ownership	B-213

Section C — Charts

Affiliations by Market.	C-32
Channel Allocations—UHF and VHF	C-4
Digital TV Channel Allocations	C-14
Nielsen Geographic Regions Summary	C-37
Nielsen TV Household Estimates ranked by DMA	C-38
Nielsen TV Households by States and Counties	C-40
Parent/Satellite Stations	C-2
Television Stations On Air	C-1
TV Households by States and Counties	C-40
Unused Channel Allocations	C-29

CABLE SYSTEMS VOLUME

Section D

Call Letters (U.S.)	D-1
Cable Systems	D-11
Cable Community Index	(Back of Cable Volume 2)
Cable Owners.	D-1676

Section E

Brokerage & Financing Services	E-93
Management & Technical Consulting Services.	E-100
Pay TV & Satellite Services.	E-1
Program Sources & Services	E-65

Section F — Charts

Abbreviations	F-14
Cable Penetration State by State	F-3
Cable Systems by Subscriber Size	F-2
Cable System Totals by State	F-12
Channel Capacity of Cable Systems	F-2
Estimated Growth of the Cable Industry.	F-1
Glossary of Cable Terms	F-19
Largest U.S. Cable Systems	F-4
Nielsen Cable TV Household Estimates alphabetical by DMA	F-9
Nielsen Cable TV Household Estimates by State	F-11

Professional Cards

ENGINEERING & CONSULTING SERVICES ►

CARL T. JONES
CORPORATION

CONSULTING ENGINEERS

7901 YARNWOOD COURT
SPRINGFIELD, VA 22153
(703) 569-7704

MEMBER AFCCE

COHEN, DIPPELL AND EVERIST, P.C. CONSULTING ENGINEERS

Since 1937
1300 "L" STREET, N.W., SUITE 1100
WASHINGTON, D.C. 20005
(202) 898-0111
FAX (202) 898-0895
cde@attglobal.net
Member AFCCE

HAMMETT & EDISON, INC. CONSULTING ENGINEERS SAN FRANCISCO

707/996-5200
202/396-5200 DC
707/996-5280 facsimile



member AFCCE
www.h-e.com



CAVELL MERTZ & ASSOCIATES, INC.

Technical Consultants in Communications, Media,
Broadcasting, Systems Technology & FCC Regulation

7839 Ashton Avenue Manassas, Virginia 20109
703.392.9090 202.332.0110

www.CavellMertz.com

www.FCCinfo.com



Communications Technologies, Inc. Radio Frequency / Broadcast Engineering Consultants

P.O. Box 1130 / Marlton, NJ 08053
Tel: 856/985-0077
Fax: 856/985-8124
web: commtechrf.com

Clarence M. Beverage
Laura M. Mizrahi

du Treil, Lundin & Rackley, Inc.

CONSULTING ENGINEERS



201 Fletcher Ave.
Sarasota, Florida 34237

(941) 329-6000
www.DLR.com

Member AFCCE

The Television & Cable Factbook: ONLINE

Continuously updated . . . Easy Internet Access . . . Fully Searchable . . .

Now you can access the contents of the **Television & Cable Factbook** database right from your desktop - with any Internet connection.

Your subscription to the **Television & Cable Factbook: ONLINE** will provide you with access to more than 930,000 detailed records. And, best of all, the database is continuously updated to ensure you always have the most current industry intelligence.

The user-friendly query interface allows you to perform fully customized data searches-so you can retrieve data in a number of ways, tailored to your precise needs. And not only are the research options extensive and flexible, but after just a few searches, you'll have saved hours and hours of cumbersome research time.

So sign up for a **FREE 7-day trial** today and see for yourself why the **Factbook: Online** is an indispensable tool for you and your business. If you subscribe, you'll recover your investment in just a few searches. The convenient access to industry data ensures your subscription will easily pay for itself, again and again. The **Factbook: Online** will save you a great deal of time, effort and money.

Sign up right now at www.warren-news.com.



WARREN COMMUNICATIONS NEWS

2115 Ward Court, N.W.

Washington, DC 20037

Phone: 800-771-9202

Fax: 202-318-8350

Email: info@warren-news.com

Web: www.warren-news.com

Index to Contents

Television & Cable Factbook No. 76

A

@Max (See Cinemax)	E-13	American Desi	E-5
@Radical Media Inc.	E-67	American European Consulting Co. Inc.	E-100
Abbreviations	F-14	American Jewish Committee	E-66
ABC Family Channel	E-4	American Life TV Network	E-5
ABC Family HD (See ABC Family)	E-4	American Movie Classics	E-6
ABC News	E-65	American Network (See Televisa Networks)	E-56
ABC Studios	E-65	American News Network	E-6
ABI Research	E-100	American Religious Town Hall Meeting Inc.	E-66
Aboriginal Peoples Television Network	E-4	America's Collectibles Network	E-6
David Abraham & Co. LLC	E-93	America's Leading Indies Network (ALIN-TV)	E-66
Accenthealth	E-65	America's Store	E-6
Access Television Network	E-65	Americom Radio Brokers	E-93
ACCESS The Education Station	E-4	AMIT	E-66
AccuWeather Inc.	E-65	ANA Television Network	E-6
AGC/United Learning (See United Learning)	E-89	Anchor Pacific Corp.	E-100
Action 36 Cable 6	E-4	Angel One (See Dominion Sky Angel)	E-20
ActionMax (See Cinemax)	E-13	Angel Two (See Dominion Sky Angel)	E-20
Adjoined Consulting	E-100	Anhui TV (See KyLinTV)	E-34
Adler Media Inc.	E-65	Animal Planet	E-6
Adrenaline Nation TV (ANTV)	E-4	Animania HD (See Voom HD Networks)	E-62
Adult Swim	E-5	Animation People Ltd.	E-66
Adventist Television Network (See Hope Channel)	E-30	Anime Network	E-6
Africa Channel	E-5	Annenberg Channel	E-6
African TV Network (ATVN)	E-5	Another Country	E-66
Africast TV	E-5	Antenna Satellite TV/USA	E-6
Africast TV Online	E-5	Ray Anthony Enterprises	E-66
AgDay Television (See Farm Journal Electronic Media)	E-76	Anthropology Programming & Entertainment	E-6
A.G. Edwards & Sons Inc.	E-93	Anti-Aging Network	E-6
Agency for Instructional Technology	E-65	AOL Music On Demand	E-7
Aircraft Music Library	E-65	AP All News Radio	E-7
A-J Contracting Co. Inc.	E-100	APA International Film Distributors Inc.	E-66
Ajilon Communications	E-100	Applause Networks	E-7
Aker Partners Inc.	E-100	Applications Pending for U.S. Analog Television Stations	A-2852
Al Jazeera English	E-5	Aptinet	E-66
Alaska Rural Communications Service	E-5	AP Television News	E-66
Alden Films/Films Of The Nations	E-65	Aquarius Health Care Videos	E-66
All TV Connect Inc.	E-100	Arabic Channel	E-7
All American Television (See FremantleMedia Ltd.)	E-77	Archdiocese of Baltimore	E-66
Allegro Productions Inc.	E-65	Arenas Entertainment	E-66
Allied Capital Corp.	E-93	Arizona News Channel	E-7
Allied Vaughn	E-65	ARCTEK Satellite Productions	E-66
Allison Payment Systems LLC	E-100	Armenian Film Foundation	E-66
All Mobile Video	E-65	Army & Air Force Hometown News Service	E-66
Almavision	E-5	Arrowdisc	E-66
Aloha Films Group Inc.	E-66	ART America	E-7
Alpha Mom TV	E-5	Artbeats Software Inc.	E-66
Alta Communications	E-93	Artisan Entertainment (See Lions Gate Entertainment)	E-81
AlternaTV	E-5	Arts & Entertainment	E-7
Altitude Sports & Entertainment	E-5	Arts & Entertainment HD (See Arts & Entertainment)	E-7
Amazon Inc.	E-66	Ascent Media Systems & Technology Group	E-100
AMC Production	E-66	Asian Television Network	E-7
Amdocs, Broadband Cable & Satellite Division	E-100	Asian Television Network International	E-7
America Channel	E-5	Asianet USA	E-7
American National Network	E-5	Associated Press Broadcast	E-66
America One Television	E-5	Associated Television International	E-66
		A Taste of Spice (See Spice)	E-52
		Atlanta Interfaith Broadcasters	E-7

Index to Contents

Atlantic Video Inc.	E-67
Atlantis Productions	E-67
ATLIS Systems Inc.	E-100
ATV (See KyLinTV)	E-34
ATV Broadcast Consulting Inc.	E-100
Auction TV (See i-Shop)	E-31
Audience Research & Development LLC	E-100
AUS Consultants	E-93
The Austin Co.	E-101
Avenue	E-67
Awoundedknee	E-67
AXA Financial Inc.	E-93
Axyz	E-67
AYM Sports	E-8
AZCAR Technologies Inc.	E-101
AZN Television	E-8
Azteca America	E-8

B

BabyFirst TV	E-8
Backchannelmedia Inc.	E-101
Baker Scott & Co.	E-101
Balboa Capital	E-93
Bandamax (See Televisa Networks)	E-56
Bandelier EFX	E-67
Bank of America	E-93
Bank of New York	E-93
Barbary Post	E-67
Barclays Capital	E-94
Barger Broadcast Brokerage Ltd.	E-94
Barker	E-8
Barker Capital LLC	E-94
Baron Services Inc.	E-67
Bass Group	E-67
Batjac Productions Inc.	E-67
Bavaria Film GmbH	E-67
Bay News 9	E-8
Bay News 9 Espanol (See Bay News 9)	E-8
BBC America	E-8
BBC America On Demand (See BBC America)	E-8
BBC Canada	E-8
BBC World News	E-8
BBC Worldwide Ltd.	E-67
Beast	E-67
Beauty and Fashion Channel	E-8
Dave Bell Associates Inc.	E-67
BEN Television	E-8
Berkeley Studio	E-67
Berks County News 5	E-8
Berwyn Editorial	E-67
Best Film & Video Corp.	E-68

BET Networks	E-9
BET Action Pay-Per-View (See TVN Entertainment)	E-59
BET Gospel (See BET Networks)	E-9
BET J	E-8
BETSoundz	E-9
Better Life Media	E-9
BIA Capital Strategies LLC	E-94
BIA Financial Network Inc.	E-101
Big Idea Inc.	E-68
Big Ten Network	E-9
BIGresearch LLC	E-101
Bijou Enterprises	E-68
Bikiniedit	E-68
Biography	E-9
Bionic Media	E-68
BitCentral	E-101
BKN International AG	E-68
Black Family Channel	E-9
Black Women's TV	E-9
Blackbelt TV	E-9
Blackburn & Co. Inc.	E-94
Blackmagic Design USA	E-68
BlackStone Stock Footage	E-68
Blast Digital	E-68
Blazer Vision	E-9
Bloomberg News Radio	E-9
Bloomberg Television	E-9
Blue Highway	E-68
Blue Rock	E-68
BlueHighways TV	E-9
B-Mania (See M-2 Movie Mania)	E-36
BMG Music Publishing Worldwide	E-68
BMO Financial Group	E-94
Boating Channel	E-10
BOND	E-68
Bond & Pecaro Inc.	E-94, E-101
Bonneville Communications	E-68
Book Television	E-10
Book TV	E-10
Boomerang	E-10
Boosey & Hawkes Music Publishers Ltd.	E-68
Booth Research Services Inc.	E-101
Booz, Allen & Hamilton Inc.	E-101
Bortz Media & Sports Group	E-101
Bosco Productions	E-68
Boston Kids & Family (See WGBH TV)	E-63
Boston Ventures Management Inc.	E-94
Bounty Network	E-10
Bowman Valuation	E-94
BoxTV: The Boxing Channel	E-10
Frank Boyle & Co. LLC	E-94
Bravesvision	E-10

BOND & PECARO

PROVIDING APPRAISALS, FEASIBILITY STUDIES,
EXPERT TESTIMONY, AND RELATED FINANCIAL SERVICES
TO THE COMMUNICATIONS AND TECHNOLOGY INDUSTRIES

1920 N STREET, N.W. • SUITE 350 • WASHINGTON, D.C. 20036 • (202) 775-8870 • FAX (202) 775-0175
e-mail: bp@bondpecaro.com • website: www.bondpecaro.com

Bravo	E-10
Bravo!	E-10
Bray Studios Inc.	E-68
Brean Murray, Carret & Co. LLC	E-94
Breathe Editing	E-69
Bridges TV	E-10
Fred Briskin Associates	E-69
Brix Networks	E-101
Broadband Media Communications Inc.	E-101
Broadcast Media Group Inc.	E-69
Broadcast Music Inc. (BMI)	E-69
Broadcast News Ltd.	E-69
Broadcast Services Inc.	E-101
Broadway Television Network	E-10
Broadway Video Inc.	E-69
Brokerage & Financing Services	B-93
Stuart N. Brotman Communications	E-101
Les Brown	E-101
Buena Vista Home Entertainment	E-69
Buena Vista International	E-69
Buena Vista International Television	E-69
Buena Vista Television	E-69
Bug Editorial Inc.	E-69
Bulkley Capital LP	E-94
Bunim/Murray Productions	E-69
Burrud Productions Inc.	E-69
Businessvision	E-10
Buy the Farm/Farmer's Almanac TV	E-69
Buzzco Associates Inc.	E-69
BYU Television	E-10

C

C-3D Digital	E-10
Cable Films/2bs Online World	E-69
Cable in the Classroom	E-11
Cable Ownership	D-1676
Cable Partners	E-102
Cable Penetration State by State chart	F-3
Cable Public Affairs Channel	E-11
Cable Radio Networks Inc.	E-69
Cable System Services	E-102
Cable System Survey Co.	E-102
Cable Systems	D-9
Alabama	D-11
Alaska	D-50
Arizona	D-58
Arkansas	D-73
California	D-115
Colorado	D-179
Connecticut	D-209
Delaware	D-218
District of Columbia	D-220
Florida	D-221
Georgia	D-260
Hawaii	D-316
Idaho	D-319
Illinois	D-330
Indiana	D-414
Iowa	D-462
Kansas	D-516
Kentucky	D-566
Louisiana	D-610
Maine	D-640
Maryland	D-653
Massachusetts	D-664

COHEN, DIPPELL AND EVERIST, P.C.
CONSULTING ENGINEERS
Domestic and International Communications
Since 1937

1300 "L" STREET, N.W.
SUITE 1100
WASHINGTON, D.C. 20005

PHONE: (202) 898-0111
FAX: (202) 898-0895
E-MAIL: cde@attglobal.net

Member AFCCE

Michigan	D-675
Minnesota	D-734
Mississippi	D-792
Missouri	D-820
Montana	D-883
Nebraska	D-902
Nevada	D-940
New Hampshire	D-949
New Jersey	D-956
New Mexico	D-972
New York	D-987
North Carolina	D-1024
North Dakota	D-1067
Ohio	D-1082
Oklahoma	D-1150
Oregon	D-1205
Pennsylvania	D-1228
Rhode Island	D-1301
South Carolina	D-1303
South Dakota	D-1327
Tennessee	D-1348
Texas	D-1377
Utah	D-1505
Vermont	D-1520
Virginia	D-1526
Washington	D-1558
West Virginia	D-1587
Wisconsin	D-1619
Wyoming	D-1657
Cuba	D-1670
Guam	D-1671
Mariana Islands	D-1672
Puerto Rico	D-1673
Virgin Islands	D-1675
Cable TV Network of New Jersey	E-11
Cable Television Laboratories Inc.	E-102
CAD Drafting Services Inc.	E-102
Cake	E-70
California Channel	E-11
Call Letters (U.S.)	A-9, D-1
Camelot Entertainment Sales Inc. (See King World Media Sales)	E-80
Campus Group Companies	E-70
Camrac Studios	E-70
Canadian Broadcasting Corp.	E-70
Canadian Learning Television	E-11
Canal de las Estrellas (See Televisa Networks)	E-56
Canal 52MX	E-11
Canal Plus Group	E-70
Canal 24 Horas	E-11
Canal D	E-11
Canales N (See HITS)	E-30
Candid Camera Inc.	E-70
The Cannell Studios	E-70
Capital News 9	E-11
Capital Off Track Betting Television Network	E-11
Capitol Television Inc.	E-70
Caption Colorado	E-102
CaptionMax	E-102

Index to Contents

Captivate Network	E-11	China Shopping Network	E-13
Caracol	E-11	Chinagraph	E-70
Career Entertainment Television	E-11	Chinese Communication Channel	E-13
Carousel Film & Video	E-70	Chinese Television Network	E-13
William B. Carr & Associates Inc.	E-102	CHR Solutions	E-102
Carrafiello, Diehl & Assoc. Inc.	E-70	Christian Church, Communication Ministries	E-70
Cartoon Network	E-11	Christian Television Network	E-71
Cartoon Network Tambien en Espanol (See Cartoon Network)	E-11	Christiannet	E-13
CasaClub TV	E-12	Christian Television Network	E-13
Casino & Gaming Television	E-12	The Christophers	E-71
Castle Rock Entertainment	E-70	Chrome	E-71
Castle Hill Productions	E-70	Church Channel	E-13
Catalog TV (See i-Shop)	E-31	Church Federation of Greater Indianapolis Inc.	E-71
Catch 47 (See Bay News 9)	E-8	Church of the Nazarene	E-71
Cathedral Films & Video	E-70	Church World Service	E-71
Catholic Communication Campaign	E-70	The Church of Jesus Christ & the Latter-Day Saints	E-71
Catholic Television Network	E-12	Cine Mexicano (See OlympuSat Hispanic Pack)	E-44
CatholicTV	E-12	Cinecraft Productions Inc.	E-71
CATV Subscriber Services Inc.	E-102	CineGroupe	E-71
CB Communications	E-102	Cinema Golden Choice (See Televisa Networks)	E-56
C. B. Distribution Co.	E-70	Cinema Arts Inc.	E-71
CB Television Michoacan (See Alterna TV)	E-5	Cine Magnetics Digital & Video Laboratories	E-71
CBC International Sales	E-70	Cinema Source	E-71
CBS News	E-70	Cinemax	E-13
CBS Paramount Television	E-70	Cinemax On Demand (See Cinemax)	E-13
CCTV-4	E-12	Cinemax Selecciones (See Cinemax)	E-13
Celebrity Shopping Network	E-12	Citibank N.A.	E-94
Celtic Vision	E-12	CityTV	E-13
Central Florida News 13	E-12	Dick Clark Productions Inc.	E-71
Central Office of Information	E-70	Classic Arts Showcase	E-13
CET - Comcast Entertainment TV	E-12	Classic Media	E-71
CFCN Television (See CTV Television Network)	E-73	Cleveland Minority Cable Channel	E-14
Chadbourne Marcath Inc.	E-102	CMS Station Brokerage	E-94
Chaisson & Co. Inc.	E-94	CMT Loaded (See Country Music TV)	E-15
Channel Allocations - UHF & VHF	C-4	CMT Pure Country (See Country Music TV)	E-15
Channel Capacity of Cable Systems chart	F-2	CNBC	E-14
Channel 4 San Diego	E-12	CNBC Syndication	E-71
Channel One	E-12	CNBC World	E-14
Channel Z Edit	E-70	CN8: The Comcast Network	E-14
Chapman/Leonard Studio & Production Center	E-70	CNET TV	E-14
Charts and Tables		CNN	E-14
Cable Penetration State by State	F-3	CNN en Espanol	E-14
Cable System Totals by State	F-13	CNN Enhanced TV (See CNN)	E-14
Channel Allocations by State and City: UHF & VHF	C-4	CNN International (See CNN)	E-14
Channel Capacity of Cable Systems	F-2	CNN Newsource Sales Inc.	E-71
Digital TV Channel Allocations	C-14	CNN Pipeline (See CNN)	E-14
Estimated Growth of the Cable Industry	F-1	CNN Radio (See CNN)	E-14
Largest US Cable Systems	F-4	CNN Radio Noticias (See CNN)	E-14
Nielsen Cable TV Household Estimates, Alpha by DMA	F-9	CNWG-10	E-14
Nielsen Cable TV Household Estimates by State	F-11	Coastline Community College Center	E-71
Nielsen Geographic Regions Summary	C-37	CobbCorp LLC	E-94
Nielsen TV Household Estimates Ranked by DMA	C-38	COE Film Associates Inc.	E-71
Nielsen TV Households by State and County	C-40	Collectors Channel	E-14
Parent/Satellite TV Stations	C-2	College & School Network	E-15
TV Affiliations By Market	C-32	College Sports Television	E-15
TV Stations On Air	C-1	College Bowl Co.	E-71
Unused Channel Allocations	C-29	Colours	E-15
US Cable Penetration State by State	F-3	Columbia Tristar Television Group (See Sony Pictures Television)	E-87
US Cable Systems by Subscriber Size	F-2	Comcast/Charter Sports Southeast (CSS)	E-15
US Cable System Totals		Comcast Local Detroit	E-15
Chase	E-94	Comcast SportsNet Chicago	E-15
Chemistry	E-70	Comcast SportsNet Mid-Atlantic	E-15
CherieTV (See PlaygirlTV)	E-46	Comcast SportsNet Northwest	E-15
Chicagoland Television News	E-12	Comcast SportsNet Philly	E-15
Children's Fashion Network	E-13	Comcast SportsNet West	E-15
Children's Television Workshop (See Sesame Workshop)	E-86	Comedy Central	E-15
Chiller	E-13	Comedy Network	E-15

Comex Worldwide Corp.	E-102
Commerce Bank	E-94
Commerical Media Sales	E-94
Commonwealth Information Services Inc.	E-95
Communication Resources/Media Brokers	E-95
Communications Engineering Inc.	E-102
Communications Equity Associates	E-95, E-102
Company X	E-71
Compro Productions Inc.	E-72
CNET Networks Inc.	E-72
Comsearch	E-102
Comsonics Inc.	E-102
Comtel Video Services Inc.	E-72, E-103
Concordia Publishing House	E-72
Condista	E-15
Conley & Associates LLC	E-95, E-103
Connecticut Public Broadcasting Inc.	E-72
Construction Permits for U.S. Analog Television Stations	A-2850
Consulate	E-72
Contec	E-103
Continental Film Productions Corp.	E-72
Convergence	E-72
Cookie Jar Entertainment Inc.	E-72
Coopers & Lybrand (See PriceWaterhouseCoopers)	E-108
Corgan Media Lab	E-72
Cornestone Television	E-15
Comwall Associates	E-103
Cosmo Street	E-72
Country Music TV	E-15
Country Music TV (Asia/Pacific Rim) (See Country Music TV)	E-15
Country Music TV Canada	E-16
Country Music TV (Latin America) (See Country Music TV)	E-15
County Television Network San Diego	E-16
Court TV Networks	E-16
Court TV News (See Court TV Networks)	E-16
CourtTV Canada	E-16
Covenant House New York	E-72
Cox & Cox	E-95
Cox Sports Television	E-16
CP24	E-16
Thomas Craven Film Corp.	E-72
Creative International Activities Ltd.	E-72
Credit Protection Association Inc.	E-103
Credit Suisse	E-95
Crew Cuts	E-72
Crewstar Inc.	E-103
Crime & Investigation TV (See Arts & Entertainment)	E-7
Crime Channel	E-16
The Crime Channel	E-72
Critical Mention Inc. (Clip Syndicate)	E-103
Crosspoint	E-72
Crossroads Christian Communications Inc.	E-72
Crown International Pictures Inc.	E-73
Crystal Cathedral Ministries	E-73
Crystal Computer Corp.	E-103
Crystal Pictures Inc.	E-73
CS Communications Inc.	E-103
CSG Systems Inc.	E-103
C-SPAN	E-16
C-SPAN Audio Networks (See C-SPAN)	E-16
C-SPAN Extra (See C-SPAN)	E-16
C-SPAN S (See C-SPAN)	E-16
C-SPAN 2 (See C-SPAN)	E-16
C-SPAN 3 (See C-SPAN)	E-16
CT-N	E-16
CTN: Cambodian Channel	E-16
CTV News 1	E-16

COHEN, DIPPELL AND EVERIST, P.C.
CONSULTING ENGINEERS
Domestic and International Communications
Since 1937

1300 "L" STREET, N.W. PHONE: (202) 898-0111
SUITE 1100 FAX: (202) 898-0895
WASHINGTON, D.C. 20005 E-MAIL: cde@attglobal.net
Member AFCCE

CTV Newstnet (See CTV News 1)	E-16
CTV Television Network	E-73
CTV Travel	E-17
Current	E-17
Custom Films/Video Inc.	E-73
Cut & Run	E-73
Cutters	E-73
CVC Capital Corp.	E-95
CW11 New York	E-17
CW+	E-17
CWK Network Inc.	E-73

D

Dallas Cowboys Channel	E-17
Daniels & Associates LP	E-95
Daniels Location Services	E-73
dapTV associates	E-73
Dataworld	E-103
Day of Discovery	E-73
Day 1/Protestant Hour	E-73
Daystar TV Network	E-17
De Pelicula (See Televisa Networks)	E-56
De Pelicula Clasico (See Televisa Networks)	E-56
Debmar-Mercury	E-73
Deep Dish TV	E-17
Deloitte & Touche LLP	E-95
Deluxe Laboratories Inc.	E-73
The Denver Channel - KMGH	E-17
Destiny Channel	E-17
Deutsche Welle TV	E-17
Devillier Donegan Enterprises LP	E-73
DeWolfe Music	E-73
DG Systems	E-74, E-103
Diamond P Sports LLC	E-74
Diligent Systems Inc.	E-74
Digimation Inc.	E-74
DIGI-ROM (See Play-It Productions Inc.)	E-85
Digital Construction Permits and Applications Pending for U.S. Television Stations	A-2855
Digital Force	E-74
Digital Generation Systems (See DG Systems)	E-74, E-103
Digital Praxis Ltd.	E-103
Digital Juice Inc.	E-74
Digital Post Services	E-74
Direct Shopping Network	E-17
Direct to You	E-17
Discovery Channel	E-17
Discovery Channel Africa	E-18
Discovery Channel Asia	E-18
Discovery Channel Australia	E-18
Discovery Channel Brasil	E-18
Discovery Channel Beyond (See Discovery Channel)	E-17
Discovery Channel Canada	E-18
Discovery Channel Europe	E-18
Discovery Channel Germany	E-18
Discovery Channel India	E-18
Discovery Channel Italy	E-18

COHEN, DIPPELL AND EVERIST, P.C.
CONSULTING ENGINEERS
Domestic and International Communications
Since 1937

1300 "L" STREET, N.W.
SUITE 1100
WASHINGTON, D.C. 20005

PHONE: (202) 898-0111
FAX: (202) 898-0895
E-MAIL: cde@attglobal.net

Member AFCCE

Discovery Channel Japan	E-18
Discovery Channel Middle East	E-18
Discovery Digital Networks (See Discovery Channel)	E-17
Discovery en Espanol	E-18
Discovery HD Theater (See Discovery Channel)	E-17
Discovery Health Channel (See Discovery Channel)	E-17
Discovery Health On Call (See Discovery Channel)	E-17
Discovery Home Channel	E-19
Discovery Kids Channel (See Discovery Channel)	E-17
Discovery Kids en Espanol (See Discovery en Espanol)	E-18
Discovery Military Channel (See Discovery Channel)	E-17
Discovery Planet Green (See Discovery Channel)	E-17
Discovery Science Channel (See Discovery Channel)	E-17
Discovery Times Channel (See Discovery Channel)	E-17
Discovery Travel & Living (Viajar y Vivir)	E-19
Disney Channel	E-19
Disney Channel HD (See Disney Channel)	E-19
Diversified Systems	E-103
Division X	E-74
DJM	E-74
DLT Entertainment Ltd.	E-74
DMX Music	E-19
DMX Music Canada	E-19
DMX Music	E-74
Documentary Channel	E-19
Dodgers On Demand	E-19
Do-It-Yourself	E-19
Do-It-Yourself On Demand (See Do-It-Yourself)	E-19
Dominion Sky Angel	E-20
Dove Broadcasting	E-74
Dow Jones Newswires	E-74
DragonTV	E-20
Dream Television Network	E-20
Drew Associates Inc.	E-74
Drive-in Classics	E-20
Driver	E-74
DriverTV	E-20
Du Art Film & Video	E-74
Michael Dunn Productions	E-75

E

E! Entertainment Television	E-20
Earl Owensby Studios	E-75
Ecology Cable Service	E-20
Ecuavision Internacional (See Alterna TV)	E-5
Ecumenical TV Channel	E-20
EdgeTV	E-20
Editbar	E-75
EDS	E-103
Ralph Edwards-Stu Billett Productions	E-75
EDX Wireless LLC	E-103
Effros Communication	E-104
89 Edit	E-75
Election Channel	E-20
Electro Rent	E-104
Bert Elliott Sound	E-75
Ellis Entertainment Corp.	E-75

x

eMarketer	E-104
J. B. Emerson & Associates	E-104
Emirates Dubai Television	E-20
Empire Sports Network	E-20
Employment & Career Channel	E-20
Encore	E-20
Encore Action (See Encore)	E-20
Encore Avenue	E-21
Encore Drama (See Encore)	E-20
Encore Entertainment Inc.	E-75
Encore Love (See Encore)	E-20
Encore Mystery (See Encore)	E-20
Encore WAM (See Encore)	E-20
Encore Westerns (See Encore)	E-20
Encyclopaedia Britannica Inc.	E-75
Endemol NV	E-75
Enoki Films USA Inc.	E-75
Entertainment Business Services Intl.	E-104
Entertainment Shopping Network	E-21
EnVest Media LLC	E-95
Envivio Inc.	E-104
Envoy Productions	E-75
Episcopal Church Center	E-75
The Episcopal Media Center	E-75
Equator HD (See Voom HD Network)	E-62
Equestrian Planet	E-21
Equidata	E-104
ESPN	E-21
ESPN Classic Sports (See ESPN)	E-21
ESPN Deportes (See ESPN)	E-21
ESPN Deportes Radio (See ESPN)	E-21
ESPN Deportes On Demand (See ESPN)	E-21
ESPN Extra (See ESPN)	E-21
ESPN Full Court (See ESPN)	E-21
ESPN Gameplan (See ESPN)	E-21
ESPN Now (See ESPN)	E-21
ESPN On Demand (See ESPN)	E-21
ESPN/Sportsticker (See ESPN)	E-21
ESPN 360 (See ESPN)	E-21
ESPN 2 (See ESPN)	E-21
ESPN U (See ESPN)	E-21
ESPN U On Demand (See ESPN)	E-21
ESPNNews (See ESPN)	E-21
ESPNNews HD (See ESPN)	E-21
ESPNOL (See ESPN)	E-21
Estimated Growth of the Cable Industry chart	F-1
Eternal Word TV Network	E-21
EWTN (See Eternal Word TV Network)	E-21
EWTN Espanol (See Eternal Word TV Network)	E-21
EUE/Screen Gems	E-75
Eurocinema	E-21
EuroNews	E-21
Evening News Broadcasting Co.	E-75
Event Entertainment	E-22
Exercise TV	E-22
The Exline Co.	E-95, E-104
Expo TV	E-22
Exxotica	E-22
Eyemark Entertainment (See King World Productions)	E-80

F

5 News	E-23
5StarMax (See Cinemax)	E-13
501 Post	E-76
FAD TV: Fashion & Design Television	E-22

Faith For Today	E-76
Faith Television Network	E-22
Falconsvision	E-22
Family Christian Television (See OlympiSat Hispanic Pack)	E-44
Family Room (See Voom HD Networks)	E-62
Family Theater Productions	E-76
Familyland Television Network	E-22
FamilyNet Television	E-76
FamilyNet	E-22
Fangoria	E-22
Farkas Films Inc.	E-76
Farm Journal Electronic Media	E-76
Fashion Network	E-22
Fashion Television	E-22
Fashion TV	E-22
Fast Cuts	E-76
FearNet	E-22
Toni Ficalora Productions	E-76
Fifth Avenue Channel	E-22
Filipino Channel	E-22
Film Fest (See Voom HD Networks)	E-62
Film Festival Channel	E-22
Filmack Studios	E-76
FilmCore	E-76
Films Afield Inc.	E-76
Films For Educators/Films For Television	E-76
Films of India	E-76
Final Cut Ltd.	E-76
Fine Art Productions, Richie Suraci Pictures MultiMedia, InterActive	E-76
Fine Living	E-23
Fine Living On Demand (See Fine Living)	E-23
Finova Group Inc.	E-95
Firestone Communications Inc.	E-76
First Light/TMW Media	E-76
Norman Fischer & Associates Inc.	E-104
Fischer Edit	E-76
Norman Fischer & Associates Inc.	E-95
FitTV (See Discovery Channel)	E-17
Flash & 3rd	E-76
Flix	E-23
Flix On Demand (See Flix)	E-23
Florida Channel	E-23
Fluid	E-76
FMX Cable FM System	E-23
Follow Productions	E-76
Food Network	E-23
Food Network HD (See Food Network)	E-23
Food Network On Demand (See Food Network)	E-23
Football Network	E-23
Paul Dean Ford	E-104
Richard A. Foreman Associates Inc.	E-95
Forrester Research	E-104
Foundation	E-76
Fox Business Channel (See Fox News Channel)	E-23
Fox College Sports (See Fox Sports Net)	E-24
Fox College Sports Atlantic (See Fox Sports Net)	E-24
Fox College Sports Central (See Fox Sports Net)	E-24
Fox College Sports Pacific (See Fox Sports Net)	E-24
Fox Enhanced TV	E-23
Fox HD (See FoxNet)	E-26
Fox Movie Channel	E-23
Fox News Channel	E-23
Fox Reality Channel	E-24
Fox Soccer (See Fox Sports Net)	E-24
Fox Sports Net	E-24
Fox Sports Net Arizona	E-24
Fox Sports Net Bay Area	E-24

COHEN, DIPPELL AND EVERIST, P.C.
CONSULTING ENGINEERS
 Domestic and International Communications
 Since 1937

1300 "L" STREET, N.W.
 SUITE 1100
 WASHINGTON, D.C. 20005

PHONE: (202) 898-0111
 FAX: (202) 898-0895
 E-MAIL: cde@attglobal.net

Member AFCCE

Fox Sports Net Detroit	E-24
Fox Sports Net Direct	E-24
Fox Sports Net Florida	E-24
Fox Sports Net Mid-Atlantic (See Fox Sports Net)	E-24
Fox Sports Net Midwest	E-24
Fox Sports Net Minnesota (See Fox Sports Net North)	E-25
Fox Sports Net New England	E-24
Fox Sports Net New York	E-24
Fox Sports Net North	E-25
Fox Sports Net Northwest	E-25
Fox Sports Net Ohio	E-25
Fox Sports Net Philadelphia (See Fox Sports Net)	E-24
Fox Sports Net Pittsburgh	E-25
Fox Sports Net Rocky Mountain	E-25
Fox Sports Net South	E-25
Fox Sports Net Southwest	E-25
Fox Sports Net West	E-25
Fox Sports Net West 2 (See Fox Sports Net West)	E-25
Fox Sports World	E-25
Fox Sports en Espanol	E-25
Fox Studios Australia	E-76
Fox Television Studios	E-76
FoxNet	E-26
Foxwood Communications Inc.	E-95
Frames	E-77
Franeu Muha Alliant	E-95
Sandy Frank Entertainment Inc.	E-77
Free Speech TV	E-26
Freeman Corp.	E-104
Fremantle Corp.	E-77
Fremantle International Distribution	E-77
FremantleMedia Ltd.	E-77
FremantleMedia Interactive	E-77
FremantleMedia Licensing Group	E-77
Jim French Design Shop	E-104
Friedman Billings Ramsey	E-95
Chuck Fries Productions	E-77
Peter Froehlich & Co.	E-104
FSN Digital	E-26
FSN Digital Atlantic (See FSN Digital)	E-26
FSN Digital Central (See FSN Digital)	E-26
FSN Digital Pacific (See FSN Digital)	E-26
Fuel TV	E-26
FUMC Television Ministries	E-77
FUNimation	E-26
Fuse	E-26
Fuse On Demand (See Fuse)	E-26
Future is Now	E-77
Future Productions Inc.	E-77
Future Software Ltd.	E-77
FX	E-26
FX Preview Channel	E-26

G

G4	E-26
Gabba Media	E-77
GalaVision	E-26

COHEN, DIPPELL AND EVERIST, P.C.
CONSULTING ENGINEERS
Domestic and International Communications
Since 1937

1300 "L" STREET, N.W.
SUITE 1100
WASHINGTON, D.C. 20005
PHONE: (202) 898-0111
FAX: (202) 898-0895
E-MAIL: cde@attglobal.net
Member AFCCE

Gallery HD (See Voom HD Networks)	E-62
GalleryPlayer On Demand	E-26
GamePlay (See Voom HD Networks)	E-62
GameTap	E-27
Gaming Entertainment Television	E-27
Gammon Media Brokers LLC	E-96
Clifton Gardiner & Co. LLC	E-96
Gari Communications Inc.	E-77
GAS (See Nickelodeon)	E-42
Gateway Films/Vision Video	E-77
Gavel to Gavel	E-77
'GBH Kids (See WGBH-TV)	E-63
Geller Media International	E-104
Gem Shopping Network	E-27
GemsTV	E-27
Gencom Technology LLC	E-104
GE Capital Solutions	E-96
GeoMart	E-105
Georgia Public Broadcasting	E-27
Georgia U.S. Data Services	E-105
Gerron Entertainment Productions	E-77
Global Village Network	E-27
GlobeCast	E-77
Globo International NY Inc.	E-78
Glossary of Cable Terms	F-19
GMA Pinoy TV	E-27
Go Robot	E-78
God TV	E-27
Golden Eagle Broadcasting	E-27
Golden Square Post Production	E-78
Samuel Goldwyn Television Co. (See MGM Television Entertainment Inc.)	E-82
Golf Channel	E-27
Gol TV	E-27
GonzoX	E-27
Good Life Broadcasting	E-78
Goodson Price Productions (See FremantleMedia Ltd.)	E-77
The Gordon Group	E-96
The Gordon Group	E-105
Gorman & Associates	E-105
Gospel Communications International	E-78
Gospel Music Channel	E-27
Gospel Music TV	E-28
Gould Entertainment Corp.	E-78
Grace & Wild Inc.	E-78
Graham Brock Inc.	E-105
Granada Media	E-78
Sherry Grant Enterprises Inc.	E-78
Great American Country (GAC)	E-28
Great American Country On Demand (See Great American Country)	E-28
Great Lakes Data Systems Inc.	E-105
Great Plains National	E-78
Greek Channel	E-28
Greene Partners	E-96
The Art Greenfield Co.	E-78
W.B. Grimes & Co.	E-96
Sherman Grinberg Film Libraries Inc.	E-78
Griot Editorial	E-78
GRTV Network	E-28

GSN	E-28
Guangdong Southern Television (TVS) (See KyLinTV)	E-34
Guardian Television Network (GTN)	E-28
Guillotine	E-78
GuyTV (See Voom HD Networks)	E-62
Gwinnett News & Entertainment Television	E-28

H

Alfred Haber Distribution Inc.	E-78
Hadden & Associates	E-96
HaHa	E-28
Hallmark Channel	E-28
Hallmark Movie Channel (See Hallmark Channel)	E-28
Hanson & Associates	E-96
Larry Harmon Pictures Corp.	E-78
Harmony Gold Screening Room	E-78
Harpo Productions	E-78
Hartley Film Foundation Inc.	E-78
Hazardous (See Versus)	E-61
HBO	E-28
HBO Asia	E-28
HBO Comedy (See HBO)	E-28
HBO en Espanol (See HBO)	E-28
HBO Family (See HBO)	E-28
HBO Hungary	E-29
HBO Latino (See HBO)	E-28
HBO Ole	E-29
HBO On Demand (See HBO)	E-28
HBO Signature (See HBO)	E-28
HBO The Works (See HBO)	E-28
HBO 2 (See HBO)	E-28
HBO Zone (See HBO)	E-28
HBO Enterprises	E-78
HBO Studio Productions	E-79
HD News (See Voom HD Networks)	E-62
HDStudios	E-79
HDNet	E-29
HDNet	E-79
HDNet Movies (See HDNet)	E-29, E-79
Headline News	E-29
Healthy Living Channel	E-29
F. P. Healy & Co. Inc.	E-105
Hearst Entertainment	E-79
Hearst-Argyle Television	E-79
Norman Hecht Research Inc.	E-105
Helena Civic Television (HCT)	E-29
Hellerstein & Associates	E-105
Henninger Media Services	E-79
Henson	E-79
Henson Media Inc.	E-96
The Ted Hepburn Co.	E-96
here! On Demand (See here! TV)	E-29
here! TV	E-29
HGTV	E-29
HGTV Canada	E-29
HGTV HD (See HGTV)	E-29
HGTV On Demand (See HGTV)	E-29
R. Miller Hicks & Co.	E-96
R. Miller Hicks & Co.	E-105
The History Channel	E-30
History Channel en Espanol (See History Channel)	E-30
History Channel HD (See History Channel)	E-30
History Channel International (See History Channel)	E-30
History Television	E-30
HITN	E-30

HITS (Headend In The Sky)	E-30
HITS 1	E-30
HITS 2	E-30
HITS 3	E-30
HITS 4	E-30
HITS 5	E-30
HITS 6	E-30
HITS 7	E-30
HITS 8	E-30
HITS 9	E-30
HITS 10	E-30
HITS en Espanol (See HITS)	E-30
HLW International LLP	E-105
Hoffend & Sons (See Freeman Corp.)	E-104
Hoffman-Schutz Media Capital	E-96
Hoffman Communications	E-79
Hollywood Newsreel Syndicate Inc.	E-79
Hollywood Vaults Inc.	E-79
Hollywood.com TV	E-30
Hollywood Pictures	E-79
Holt Media Group	E-96
Home & Garden Television (See HGTV)	E-29
Home Shopping Network	E-30, E-79
Home Shopping Network en Espanol (See Home Shopping Network)	E-30, E-79
Home Shopping Network 2 (See Home Shopping Network)	E-30, E-79
Home Box Office (See HBO)	E-28
Homestead	E-79
Hooks and Bullets (See Versus)	E-61
Hope Channel	E-30
Horizon Media Inc.	E-105
Horror Channel	E-30
Horror Net	E-31
HorseRacing TV	E-31
HorseTV Channel	E-31
Hot Choice	E-31
Howard TV	E-31
HPC Puckett & Co.	E-96
HTV Musica	E-31
J. C. Humke & Associates Inc.	E-105
Hustler TV	E-31
Hyena Editorial Inc.	E-79

I

i - Independent Television (See ION Television)	E-33
iDriveTV	E-31
i-Health (See ION Television)	E-33
i-Shop	E-31
ICTV	E-31
IDC Services Inc.	E-105
Idea Channel	E-31
IFC Films On Demand (See Independent Film Channel)	E-32
IFC in Theaters (See Independent Film Channel)	E-32
ilifetv	E-31
Illinois Channel	E-32
ImaginAsian TV	E-32
Impact Productions	E-79
Imperia Entertainment Inc.	E-79
iN DEMAND	E-32
[In] Extenso	E-79
In Focus Communications	E-79
In2TV	E-32
Independent Film Channel	E-32
Independent Music Network Television	E-32
Infinito (See Condisa)	E-15
Infonetics Research	E-106

2008 Edition

COHEN, DIPPELL AND EVERIST, P.C.
CONSULTING ENGINEERS
Domestic and International Communications
Since 1937

1300 "L" STREET, N.W.
SUITE 1100
WASHINGTON, D.C. 20005

PHONE: (202) 898-0111
FAX: (202) 898-0895
E-MAIL: cde@attglobal.net

Member AFCCE

Informa Telecoms & Media	E-106
Infosys Technologies Ltd.	E-106
ING Investment Management	E-96
INHd (See Mojo HD)	E-37
INHd2 (See Mojo HD)	E-37
Initiative Media	E-106
Insight Research Corp.	E-106
INSP	E-32
Inspiration On Demand (See INSP)	E-32
The Inspiration Network	E-79
Institute for Rehabilitation & Research (See Model Spinal Cord Injury Center System Dissemination Center)	E-82
Integrated Alliance LP	E-106
Intellicast (See Weatherscan)	E-63
Interactive Conferencing Network Inc.	E-80
Interama Inc.	E-80
Intercontinental Televideo Inc.	E-80
International Contact Inc.	E-80
International Creative Management Inc.	E-106
International Media Associates	E-80
International Music Feed	E-32
International Program Consultants Inc.	E-80
International Tele-Film	E-80
International Television (ITV)	E-32
Intertainer	E-32
ION Television	E-33
Iowa Communications Network	E-33
Iris Films Inc.	E-80
iSuppli	E-106
I ^ 3	E-80
It Is Written Television	E-80
Ivanhoe Broadcast News Inc.	E-80

J

Jade Channel	E-33
Janus Films Co.	E-80
Jay Inc.	E-80
JC-TV	E-33
Jefferson Pilot Sports (See Lincoln Financial Sports)	E-81
Jewelry Television	E-33
Jewish Chautauqua Society	E-80
Jewish Television (JTV)	E-33
Jewish TV Network	E-33
JMS Worldwide Inc	E-106
John Hancock Mutual Life Insurance Co.	E-96
Johnson Publishing Co. Inc.	E-80
Jones Group Ltd.	E-97
Jones/NCTI	E-106
Jorgenson Broadcast Brokerage Inc.	E-97
Jump TV	E-33
Juntunen Group (See Hoffman Communications)	E-79

K

kaBOOM! Entertainment Inc.	E-80
Kagan Research LLC	E-97, E-106
Kalba International Inc.	E-106

COHEN, DIPPELL AND EVERIST, P.C.
CONSULTING ENGINEERS
Domestic and International Communications
Since 1937

1300 "L" STREET, N.W.
SUITE 1100
WASHINGTON, D.C. 20005
PHONE: (202) 898-0111
FAX: (202) 898-0895
E-MAIL: cde@attglobal.net
Member AFCCE

Kalil & Co. Inc.	E-97
Kamen Entertainment Group Inc.	E-80
Kane Reece Associates Inc.	E-97, E-106
Kansas Now 22	E-33
Karaoke Channel	E-33
Robert Keeshan Associates Inc.	E-80
Kentucky Educational Television (KET5)	E-33
Kepper, Tupper & Co.	E-97
KeyCorp. Media & Telecommunications Group	E-97
Khanna & Guill Inc.	E-107
King World Productions	E-80
King World Media Sales	E-80
Klein &	E-81
KLRU-Too	E-33
K-MTN Television	E-33
Knowledge Network	E-33
Knowles Media Brokerage Services	E-97
Kompas Group	E-97, E-107
Korea One: Chicagoland Korean TV (See Washington Korean TV)	E-62
Korean Channel	E-34
Kozacko Media Services	E-97
KTLLA Los Angeles	E-34
KTV - Kids & Teens Television (See Domini on Sky Angel)	E-20
Kultur International Films Inc.	E-81
Kung Fu (See Voom HD Networks)	E-62
KUSA Productions	E-81
Kushner Locke Co. Inc.	E-81
Kylin Kids Learning Chinese (See KyLinTV)	E-34
KyLinTV	E-34

L

La Familia Network (See INSP)	E-32
Lab HD (See Voom HD Networks)	E-62
N. Lee Lacy/Associates	E-81
Largest U.S. Cable Systems chart	F-4
H.B. La Rue, Media Brokers	E-97
Las Vegas One	E-34
LaserPacific Media Corp.	E-81
Latham Foundation	E-81
Latin Television (LTV) (See OlympuSat Hispanic Pack)	E-44
Latino America TV (See Alterna TV)	E-5

LATV	E-34
Lazard	E-97
Le Canal Vie	E-34
Le Reseau des Sports	E-34
Learning & Skills Television of Alberta	E-34
Learning Channel	E-34
Lehmann Strobel PLC	E-107
LeSea Broadcasting Network	E-81
Lear Levin Productions	E-81
Library Literacy Channel / GHTV	E-34
Lieb Productions	E-81
Life Network	E-34
Lifestyle Magazine	E-81
Lifetime	E-34
Lifetime Movie Network	E-35
Lifetime Real Women (See Lifetime)	E-34
Lime	E-35
Lincoln Financial Sports	E-81
Linsman Film	E-81
Lions Gate Entertainment	E-81
Arthur D. Little Inc.	E-107
Litton Worldwide	E-81
LiveTV	E-35
Livewire (See Channel One)	E-12
LNC 5	E-35
LNS Captioning	E-107
Local Cable Weather	E-35
Local News Network	E-35
Local News on Cable	E-35
LWS Local Weather Station	E-35
LOGO	E-36
London Television Service	E-81
Look/Scuba	E-81
Lottery Channel	E-36
Louisiana Legislative Network	E-36
Low Power Ownership	B-213
Low Power Television Stations	B-1
Lutheran Church-Missouri Synod	E-81
Lutheran Hour Ministries (See Envoy Productions)	E-75
Lyndal Entertainment Inc.	E-81
Lynx Images Inc.	E-81

M

M-2 (Movie Mania) TV Network	E-36
MacTV (See KyLinTV)	E-34
Madison Dearborn Partners LLC	E-97
Madison Square Garden Network	E-36
Magazine Network	E-36
Frank N. Magid Associates Inc.	E-104

KANE REECE ASSOCIATES, INC.

Valuation, Management & Technical Consulting

822 South Avenue West
Westfield, NJ 07090-1460
908.317.5757
908.317.4434
www.kanerece.com

- Appraisals & Valuations
- Business & Strategic Planning
- Buy/Sell Agreements
- Cable TV Franchise Renewals/Transfers
- Economic Damage Studies
- Employee Stock & Option Valuation
- FCC/SEC/IRS Studies & Support
- Fairness/Solvency Opinions
- Feasibility Analysis
- Financial & Technical Due Diligence

- Financing Presentations
- Litigation Support/Expert Testimony
- Management & Engineering Consulting
- Market/Option Research
- Operational Audits - Shareholder Value Maximization
- Pre IPO Studies
- Property Tax Compliance Control
- Purchased R&D
- SFAS 123, 141, 142 & 144 Analyses

A Global Practice - Serving the Broadband, Broadcast, Cable TV, Entertainment, Internet, Programming, Publishing, Satellite & Wireless Communications Industries, Sports Teams & Venues

Magnetic Image Inc.	E-107
Mag Rack	E-36
The Mahlman Co.	E-97
The Majestic (See Voom HD Networks)	E-62
Mall TV (See i-Shop)	E-31
Management & Technical Consulting Services	E-100
Mania TV! Network	E-36
M/A/R/C Research	E-107
Market Strategies	E-107
Martial Arts Action Network	E-36
Martial Arts Channel	E-36
Maryknoll Productions	E-81
MasMusica TeVe Network	E-36
Matejka Cable Recovery Inc.	E-107
Mauck & Associates Inc.	E-107
Mav TV	E-36
Maysles Films Inc.	E-82
MBC America	E-36
McDougall	E-82
MCG Capital Corp.	E-97
McGuane Studio Inc.	E-82
MCH Enterprises Inc.	E-97
B.K. McIntyre & Associates	E-107
MDTV: Medical News Now	E-36
ME Television	E-36
R.E. Meador & Associates	E-98
Meadowlane Enterprises Inc.	E-82
Meadows Racing Network (See HorseRacing TV)	E-31
Media/Communications Partners	E-98
Media Services Group Inc.	E-98
Media Services Legislative Counsel Bureau	E-36
Media Venture Partners LLC	E-98
MediaZone	E-36
Medialink Worldwide Inc.	E-82
MediaSpan Online Services	E-107
Medstar Television Inc.	E-82
Lee Mendelson Film Productions Inc.	E-82
Mennonite Media	E-82
Men's Channel	E-37
Men's Outdoor & Recreation	E-37
Mercer Management Consulting Inc.	E-107
Meridian Design Assoc. Architects	E-107
Mescape (See Mpix)	E-38
Meteomedia (See Weather Network)	E-63
MetroChannels (See News 12 Traffic & Weather)	E-42
Metro Sports	E-37
Metrowest Consulting Group	E-107
MGM Channel	E-37
MGM Plus (See MGM Channel)	E-37
MGM Television Entertainment Inc.	E-82
MHD (See MTV)	E-38
MHz Networks	E-37
MHz Worldview (See MHz Networks)	E-37
Mi Cine (See Alterna TV)	E-5
Miami Broadcast Center	E-82
Michigan Government Television	E-37
Mid-Atlantic Sports Network	E-37
Milestone Communications Inc.	E-98
Military History Channel (See History Channel)	E-30
Warren Miller Entertainment	E-82
Milner-Fenwick Inc.	E-82
Minnesota House & Senate Television	E-37
Miramax Films	E-82
MLB Extra Innings (See IN DEMAND)	E-32
MLB Network	E-37
MLS Direct Kick (See IN DEMAND)	E-32
MMTC Media Brokers	E-98

COHEN, DIPPELL AND EVERIST, P.C.

CONSULTING ENGINEERS

Domestic and International Communications

Since 1937

1300 "L" STREET, N.W.

PHONE: (202) 898-0111

SUITE 1100

FAX: (202) 898-0895

WASHINGTON, D.C. 20005

E-MAIL: cde@attglobal.net

Member AFCCE

Model Spinal Cord Injury Center System Dissemination Center	E-82
Modern Sound Pictures Inc.	E-82
Moffitt-Lee Productions	E-82
Mojo HD	E-37
Monsters (See Voom HD Networks)	E-62
Moody Broadcasting Network	E-37
MoreMAX (See Cinemax)	E-13
William Morris Agency Inc.	E-107
Lawrence L. Morton Associates	E-107
Mountain West TV (See The MTN)	E-38
Movie Central	E-37
Movie Central Express (See Movie Central)	E-37
Movie Central HD (See Movie Central)	E-37
The Movie Channel (See Showtime)	E-50
The Movie Channel HD (See Showtime)	E-50
The Movie Channel On Demand (See Showtime)	E-50
Moviecraft Inc.	E-82
Movielink	E-38
MoviePlex	E-38
Movies	E-38
Mpix	E-38
MSNBC	E-38
The MTN	E-38
MTV	E-38
MTV Chi (See MTV)	E-38
MTV Desi (See MTV)	E-38
MTV Hits (See MTV)	E-38
MTV Jams (See MTV)	E-38
MTV K (See MTV)	E-38
MTV Latin America	E-39
MTV Networks Digital Suite	E-39
MTV Networks Europe	E-39
MTV S (See MTV)	E-38
MTV Tres (See MTV)	E-38
MTV2 (See MTV)	E-38
MTV X (See MTV)	E-38
mtvU	E-39
MuchLoud	E-39
MuchMore Retro	E-39
MuchMoreMusic	E-39
MuchMusic Network	E-39
Muller Media Inc. (See Imperia Entertainment Inc.)	E-79
Multi-Image Network	E-82
Multicomm Sciences International Inc.	E-107
mun2 television	E-39
Muscular Dystrophy Association	E-82
Music Choice	E-39
Music Plus Television Network	E-40
Musimax & Musiqueplus	E-40
MVI Post	E-82
MyMediaBroker.com	E-98
MyNetworkTV	E-40
MyFootage.com	E-83

N

Narrative Television Network	E-40
NASA TV	E-40

COHEN, DIPPELL AND EVERIST, P.C.
CONSULTING ENGINEERS
Domestic and International Communications
Since 1937

1300 "L" STREET, N.W.
SUITE 1100
WASHINGTON, D.C. 20005
PHONE: (202) 898-0111
FAX: (202) 898-0895
E-MAIL: cde@attglobal.net
Member AFCCE

NASCAR In Car (See IN DEMAND)	E-32
Nathan Associates Inc.	E-107
NBC News	E-83
National Captioning Institute	E-107
National City Corp.	E-98
National Council of Churches	E-83
National Economic Research Associates Inc.	E-108
National Film Board of Canada	E-83
National Geographic Television	E-83
National Geographic Channel	E-40
National Geographic Channel HD Network (See National Geographic Channel)	E-40
National Geographic Channel On Demand (See National Geographic Channel)	E-40
National Iranian Television	E-40
National Jewish TV (NJTV)	E-40
National Lampoon Network	E-40
National Mobile Television	E-83
National Technical Information Service	E-83
National TeleConsultants Inc.	E-108
National TV Liquidators	E-40
Native American Television	E-40
Naval Media Center	E-108
Navy Office of Information (OI-03)	E-83
NBA League Pass (See IN DEMAND)	E-32
NBA TV	E-40
NBC Universal Domestic Television Distribution	E-83
NCTI (See Jones/NCTI)	E-106
NDTV The Dominican Channel (See Alterna TV)	E-5
Netherlands Consulate General	E-83
Netlink International	E-40
Network Music	E-83
Network One	E-40
New Commerce Communications	E-98
The New Encore (See Encore)	E-20
New England Cable News	E-41
New England Sports Network	E-41
New Investment Channel	E-41
New Tang Dynasty TV	E-41
New York Network	E-41
New York 1 News	E-41
New York 1 Noticias (See New York 1 News)	E-41
New York Racing Channel	E-41
New York State Assembly Radio Television	E-41
News Channel 5+	E-41
News Channel 3 Anytime	E-41
News Now 53	E-41
News on One - WOWT	E-41
News Plus	E-41
News 8 Austin	E-41
News 10 Now	E-41
News 12 Brooklyn	E-42
News 12 Connecticut	E-42
News 12 Interactive	E-42
News 12 Long Island	E-42
News 12 New Jersey	E-42
News 12 The Bronx	E-42
News 12 Traffic & Weather	E-42
News 12 Westchester	E-42
News 14 Carolina	E-41

News Broadcast Network Inc.	E-83
NewsChannel 8	E-42
Newswatch 15	E-42
Newsworld International	E-42
New Visions Syndication Inc.	E-83
NFL Films Inc.	E-83
NFL Network	E-42
NHL Center Ice (See IN DEMAND)	E-32
Nick At Nite (See Nickelodeon)	E-42
Nick Too (See Nickelodeon)	E-42
Nickelodeon	E-42
NickToons TV	E-43
Nielsen Cable TV Household Estimates chart	F-9, F-11
Nielsen Geographic Regions Summary	C-37
Nippon Golden Network	E-43
Nippon Golden Network 2 (See Nippon Golden Network)	E-43
Nippon Golden Network 3 (See Nippon Golden Network)	E-43
Nippon Golden Network On Demand (See Nippon Golden Network)	E-43
John Crowe Productions	E-83
Noggin / The N	E-43
Norflicks Productions Ltd.	E-83
Northeast Video Productions	E-83
NorthStar Telesolutions	E-108
Northwest Cable News	E-43
Northwestern Inc. (See NW Media)	E-84
NS Bienstock Inc.	E-108
NTN Buzztime	E-43
NTV International Corp.	E-83
NW Media	E-84

O

180 Connect	E-108
Oasis TV	E-43, E-84
Odyssey Television Network	E-43
Ogletree Productions	E-84
OGM Production Music	E-84
Ohio Channel	E-43
Ohio News Network	E-43
OLEC Network	E-43
Olelo	E-43
Ole TV	E-44
OlympuSat Hispanic Pack	E-44
On The Air Production Studios	E-84
Once Mexico (See Alterna TV)	E-5
On-Site Training International	E-108
OnSpot Digital Network	E-44
Open Student Television Network (OSTN)	E-44
Oppenheimer & Co. Inc.	E-98
Optimum Online	E-44
Opus1 Production Music Library	E-84
Oregon Public Affairs Network	E-44
Orion Television (See Touchstone Television)	E-88
Our World Television	E-44
Outdoor Channel	E-44
Outdoor Channel On Demand (See Outdoor Channel)	E-44
Outdoor Channel 2 HD (See Outdoor Channel)	E-44
Outdoor Life Network (Canada)	E-44
OuterMax (See Cinemax)	E-13
Ovation Data Services Inc.	E-108
Ovation	E-44
Jim Owens Entertainment	E-84
Ownership of U.S. Commercial Television Stations	A-2862
Oxygen	E-44

P

P.A.C.E.	E-44
PandaAmerica Shopping Network	E-44
Pantomime Pictures Inc.	E-84
Paramount Advertiser Services	E-84
Paramount Designs Inc.	E-108
Paramount Production Support	E-84
Paramount Television Group (See CBS Paramount Television)	E-70
Parent & Satellite Stations	C-2
Pathe Pictures Inc.	E-84
Patrick Communications LLC	E-98, E-108
Patriots On Demand	E-44
Patterson Studios Inc.	E-84
Paulist Productions	E-84
Paxson Communications Corp.	E-44
Pay TV & Satellite Services	E-1
PBS HD	E-44
PBS Kids Channel	E-44
PBS Kids/PBS Kids GO!	E-45
PBS Kids Sprout	E-45
PBS VIDEOdatabase	E-84
Peckham Productions Inc.	E-84
Pennebaker Associates Inc.	E-84
Penn National Racing Alive	E-45
Pennsylvania Cable Network	E-45
Pentagon Channel	E-45
Penthouse TV	E-45
People's Network	E-45
Peregrine Communications	E-84
Perennial Pictures	E-84
PGA TV	E-45
Philadelphia Park Live	E-45
Archie Phillips Productions	E-84
Phoenix Communications Group	E-84
Phoenix Entertainment Group Inc.	E-84
Phoenix Films & Video	E-84
Phoenix Info News (See KyLinTV)	E-34
Phoenix North America (See KyLinTV)	E-34
Phoenix Premium Channels (See KyLinTV)	E-34
Photobition Bonded Services Inc.	E-84
John Pierce & Co. LLC	E-98
Pikes Peak Community College	E-45
Pilot Productions Inc.	E-85
Pinnacle Media Worldwide	E-108
Pittsburgh Cable News Channel	E-45
Pixar Animation Studios	E-85
Play Platinum TV	E-45
Play & Win Channel	E-45
Playboy Entertainment Group Inc.	E-85
Playboy TV	E-45
Players Network	E-46
Playgirl TV	E-46
Playhouse Pictures	E-85
Play-It Productions Inc.	E-85
Plaza TV	E-46
Pleasure	E-46
PNC Financial Services Group	E-98
Pohly Co.	E-108
Point of View Productions	E-85
PokerTV Network	E-46
Polygram Television (See Universal Television)	E-89
Portuguese Channel	E-46
Potomac Television Inc.	E-85
Power Link	E-46
Power Technologies (See Siemens Power Transmission & Distribution Inc., Power Technologies Intl.)	E-109

COHEN, DIPPELL AND EVERIST, P.C.

CONSULTING ENGINEERS

Domestic and International Communications

Since 1937

1300 "L" STREET, N.W.

SUITE 1100

WASHINGTON, D.C. 20005

PHONE: (202) 898-0111

FAX: (202) 898-0895

E-MAIL: cde@attglobal.net

Member AFCCE

Praise Television	E-46
Prayer Channel	E-46
Presbyterian Church Multimedia Resources	E-85
Prevue Channel (See TV Guide Television Group)	E-88
PriceWaterhouseCoopers	E-108
PrideVision TV	E-46
Prime Sports Radio	E-46
Prime TV	E-46
Primetime 24	E-46
Product Information Network (PIN)	E-46
Production Studio Inc.	E-85
Program Exchange	E-85
Program Sources & Services	E-65
Promark	E-85
Promoter	E-47
Providence Equity Partners Inc.	E-98
PSSI Global Services	E-85
Public Interest Video Network	E-47
Public Media Home Vision	E-85
Pulse	E-47
Pulse 24	E-47
Puma TV (See OlympuSat Hispanic Pack)	E-44
Puppy Channel	E-47
Pyramid Media	E-85

Q

Q Television Network	E-47
Ward L. Quaal Co.	E-108
Quartet International Inc.	E-85
Qubo	E-47
QVC	E-47

R

R News	E-47
Radar Channel	E-47
RAI International	E-47
RAI USA	E-47
Raleigh Studios	E-85
Ram Control	E-108
Rang-A-Rang Television	E-47
Rave HD (See Voom HD Networks)	E-62
Raycom Sports	E-85
Stan Raymond & Associates Inc.	E-98
RCH Outsourcing Services Inc.	E-108
RCS Television (See Teletlatino Network)	E-55
RCTV International Corp.	E-85
RCW Associates	E-108
ReactTV	E-47
Real Estate Network	E-48
Real Hip-Hop Network	E-48
Reality 24-7	E-48
Red Ryder Enterprises Inc.	E-86
Reel Media International	E-86
Reeltime Distributing Corp.	E-86
ReelzChannel	E-48
Regional News Network	E-48

COHEN, DIPPELL AND EVERIST, P.C.
CONSULTING ENGINEERS
Domestic and International Communications
Since 1937

1300 "L" STREET, N.W. PHONE: (202) 898-0111
SUITE 1100 FAX: (202) 898-0895
WASHINGTON, D.C. 20005 E-MAIL: cde@attglobal.net
Member AFCCE

Rembrandt Films	E-86
Renegade Inc.	E-86
Research Channel	E-48
Reseau de l'Information	E-48
Retirement Living	E-48
Reuters Ltd.	E-86
RFD-TV	E-48
RFK Engineering Solutions LLC	E-108
RGT (See Alterna' TV)	E-5
Rhode Island News Channel	E-48
Rhode Island Statewide Interconnect	E-48
Rhodes Productions	E-86
Gordon Rice Associates	E-98
Rio de la Plata	E-48
Ripe TV	E-48
Ritmoson Latino	E-48
Ritzel Communications Inc.	E-98
RKO Pictures	E-86
RNL Design	E-108
Road Runner High Speed Online	E-49
Robinson/Jeffrey Associates Inc.	E-98
Rochester's CW	E-49
Rock TV	E-49
Peter Rodgers Organization	E-86
George Rodman Associates	E-109
Lawrence H. Rogers II, General Management Consultants	E-109
Rogers Sportsnet	E-49
Roland Company Inc.	E-86
Robert Rosenheim Associates	E-86
Jack Rourke Productions	E-86
Executive Television Workshop/Rowan & Blewitt Inc.	E-109
RSN	E-49
RTP-USA	E-49
Rumbaut & Co.	E-99
Rush HD (See Voom HD Networks)	E-62
Russian Television Network	E-49
RW Productions Inc.	E-86

S

6 News	E-51
62nd Street Productions	E-87
Saban Entertainment (See Walt Disney Studios)	E-80
Safe TV	E-49
Saigon Broadcasting TV Network	E-49
Salon TV	E-49
San Diego News Channel 10 - KGTV	E-49
Sandler Capital Management	E-99
Santiago Solutions Group	E-109
Sheldon Satin Associates Inc.	E-109
Satterfield & Perry Inc.	E-99
Scenic Cable Network Inc.	E-86
Lou Scheimer Productions	E-86
Science Television	E-49
Sci-Fi Channel	E-49
Scola	E-49
SCORE	E-50
Scott & Co.	E-86

SCTN Teleproductions	E-86
Seals Communications Corp.	E-86
Sear Sound	E-86
Seminar TV	E-50
Senior Citizens Network	E-50
September Productions	E-86
Sesame Workshop	E-86
The SET (Southern Entertainment TV)	E-50
The SET2 (See The SET)	E-50
The SET3 (See The SET)	E-50
Seven Network Australia	E-86
Seventh-Day Adventists, Communications Department	E-86
SexTV: The Channel	E-50
SFM Entertainment Corp.	E-87
Shalom TV	E-50
Shalom USA America	E-50
Shepherds Chapel Network	E-50
Burt Sherwood & Associates Inc.	E-99
Shop at Home	E-50
Shop TV Canada	E-50
ShopNBC	E-50
Shopping Channel	E-50
Short TV	E-50
Showcase Productions Inc.	E-87
Showcase Television	E-50
Showplace Broadcasting Inc.	E-109
Showtime	E-50
Showtime Beyond (See Showtime)	E-50
Showtime en Espanol (See Showtime)	E-50
Showtime Extreme (See Showtime)	E-50
Showtime FamilyZone (See Showtime)	E-50
Showtime HD (See Showtime)	E-50
Showtime Next (See Showtime)	E-50
Showtime On Demand (See Showtime)	E-50
Showtime Showcase (See Showtime)	E-50
Showtime Too (See Showtime)	E-50
Showtime Women (See Showtime)	E-50
Si TV	E-51
Siemens Power Transmission & Distribution Inc., Power Technologies Intl.	E-109
Sillerman-Magee Communications Management Co.	E-99
Singles Television Network	E-51
SignaSys Inc.	E-109
Sivoo	E-51
The Ski Channel	E-51
Skotleski Video Productions Inc.	E-87
Sleuth	E-51
Smart Living Television	E-51
Smile of a Child	E-51
Smith & Fisher	E-109
Smithsonian On Demand	E-51
Sneak Prevue (See TV Guide Interactive Inc.)	E-58
SNN 6	E-51
Snowden Associates	E-99
SoapNet	E-51
Soccer Television (See Teletatino Network)	E-55
Society of Portuguese Television	E-51
Softwright LLC	E-109
Somat Publishing Ltd.	E-87
Son Broadcasting	E-51
Sony BMG Music	E-87
Sony Pictures Television	E-87
Sorpresa	E-51
Soundtrack Channel	E-52
Space - The Imagination Station	E-52
Spanish Television Services Inc.	E-87
SpanPro Inc.	E-109
Special events	E-52

Speed Channel	E-52
Speed On Demand (See Speed Channel)	E-52
Spelling Entertainment	E-87
Spice	E-52
Spice 2 (See Spice)	E-52
Spice HD (See Spice)	E-52
Spice Hot (See Spice)	E-52
Spice Live (See Spice)	E-52
Spice Platinum (See Spice)	E-52
Spice Ultimate (See Spice)	E-52
Spike TV	E-52
SPIRIT Television Network	E-52
SportSouth	E-52
Sporting Channel	E-52
Sporting News Radio	E-52
Sports	E-52
SportsChoice	E-52
Sports Gaming Players Network (See VSEN-TV)	E-62
Sports Legends Inc./Berl Rotfeld Productions Inc.	E-87
Sports Network	E-52
Sports PPV	E-53
SportsTime Ohio	E-53
Sportskool	E-53
The Sportsman Channel	E-53
SportsNet New York	E-53
Sportsvue	E-53
Starsight	E-53
Start Over	E-53
Star!	E-53
Starz	E-53
Starz Cinema (See Starz)	E-53
Starz Comedy (See Starz)	E-53
Starz Edge (See Starz)	E-53
Starz HDTV (See Starz)	E-53
Starz InBlack (See Starz)	E-53
Starz IndiePlex (See Starz)	E-53
Starz Kids & Family (See Starz)	E-53
Starz On Demand (See Starz)	E-53
Starz RetroPlex (See Starz)	E-53
Starz Ticket (See Starz)	E-53
State Street Corp.	E-99
Sterling Institute Inc.	E-109
Stern Telecommunications Corp.	E-109
Stone & Youngblood	E-109
Stonegate Capital Group LLC	E-99
Storyvision Network	E-53
Marty Stouffer Productions Ltd.	E-87
Strata Marketing Inc.	E-109
Structural Systems Technology Inc.	E-109
Student Film Network	E-53
Studios USA Domestic Television (See NBC Universal Domestic Television Distribution)	E-83
Stuff TV (See i-Shop)	E-31
S2One Inc.	E-109
Style Network	E-54
Style TV	E-54
Sudboro Productions	E-87
Joe Sullivan & Associates Inc.	E-109
SunSports TV	E-54
Sunbow Productions	E-87
Sundance Channel	E-54
Sunrise Media	E-87
Superchannel	E-54
Superstation WGN	E-54
Sur Network	E-54
Swain Film & Video	E-87
Allen Swift Inc.	E-87

COHEN, DIPPELL AND EVERIST, P.C.

CONSULTING ENGINEERS

Domestic and International Communications

Since 1937

1300 "L" STREET, N.W.

SUITE 1100

WASHINGTON, D.C. 20005

PHONE: (202) 898-0111

FAX: (202) 898-0895

E-MAIL: cde@attglobal.net

Member AFCCE

Syntellect Inc.	E-109
Szabo Associates Inc.	E-110

T

24/7 News Channel	E-60
29 HD Network	E-60
22 Mexico (See Alterna TV)	E-5
3 Angels Broadcasting Network	E-56
Talent Exchange	E-110
Talentvision	E-54
Talkline Communications TV Network	E-54
Talkline Communications Radio Network	E-54
TalkTV	E-55
Tampa Bay On Demand (See Bay News 9)	E-8
TBN Enlace USA	E-55
TBS Superstation	E-55
TBS in HD (See TBS Superstation)	E-55
TC Specialties	E-110
Teaching Learning Network	E-55
Technicolor CFI	E-87
Technisonic Studios Inc.	E-87
TechTV (See G4)	E-26
Tel A Cast Group	E-87
TelAmerica Media Inc.	E-110
Telecare	E-55
TeleCom Productions Inc.	E-87
Telefilm Canada	E-87
Telefutura (See Univision)	E-89
Telegenic Programs Inc.	E-87
Telehit	E-55
Teletatino Network	E-55
Telemiami	E-55
Telemundo	E-55
Telemundo Network Group Inc.	E-87
Telemundo Internacional (See Telemundo)	E-55
Telemundo Puerto Rico (See Telemundo)	E-55
Telenovelas (See Univision & Televisa Networks)	E-56, E-89
Telepictures Productions	E-87
Telequebec	E-55
Telestrategies Inc.	E-110
Teletech Communications	E-110
Teletoon	E-55
Televisa Networks	E-56
Television Market Rankings (Nielsen)	A-1, A-8, A-9
Television Representatives Inc.	E-87
Television Stations, Commercial	A-18
Applications Pending for U.S. Analog Television Stations	A-2852
Construction Permits for U.S. Analog Television Stations	A-2850
Digital Construction Permits and Applications Pending for U.S. Television Stations	A-2855
Alabama	A-2433
Alaska	A-84
Arizona	A-111
Arkansas	A-164
California	A-202
Colorado	A-381
Connecticut	A-430

Delaware	A-449	Thirteen/WNET	E-88
District of Columbia	A-452	ThrillerMax (See Cinemax)	E-13
Florida	A-466	TIBA Solutions	E-110
Georgia	A-613	Tigervision	E-56
Hawaii	A-685	Time Warner Hits	E-56
Idaho	A-726	TL Novelas (See Televisa Networks)	E-56
Illinois	A-754	TLC (See Learning Channel)	E-34
Indiana	A-828	Total Living Network	E-56
Iowa	A-891	T.M. Century Inc.	E-88
Kansas	A-936	TMC Xtra (See Showtime)	E-50
Kentucky	A-975	TMN-The Movie Network (1-4)	E-56
Louisiana	A-1018	Today Video	E-88
Maine	A-1077	Toon Disney (See Disney Channel)	E-19
Maryland	A-1097	Toon Disney HD	E-57
Massachusetts	A-1118	Top Kopy	E-88
Michigan	A-1155	Edwin Tornberg & Co.	E-99, E-110
Minnesota	A-1235	Torstar Media Group Television (Toronto Star TV)	E-57
Mississippi	A-1279	Touchstone Television (See ABC Studios)	E-56
Missouri	A-1319	Touchstone Pictures	E-88
Montana	A-1379	Towers & Perrin	E-110
Nebraska	A-1422	Traco Advertising Inc.	E-88
Nevada	A-1459	Transcomm Inc.	E-110
New Hampshire	A-1494	Trans World International Inc./IMG	E-88
New Jersey	A-1503	Travel Channel	E-57
New Mexico	A-1523	Travel Channel Beyond (See Discovery Channel)	E-17
New York	A-1566	Travel Channel Latin America	E-57
North Carolina	A-1656	Travel Weather Now (See Bay News 9)	E-8
North Dakota	A-1730	Travelview International	E-88
Ohio	A-1764	Trax	E-57
Oklahoma	A-1844	Treasure HD (See Voom HD Networks)	E-62
Oregon	A-1890	Treehouse TV	E-57
Pennsylvania	A-1943	Tribeca Film Center	E-88
Rhode Island	A-2020	Tribune Entertainment Co.	E-88
South Carolina	A-2029	Tribune Media Services	E-88
South Dakota	A-2073	Trimark Television (See Lions Gate Entertainment)	E-81
Tennessee	A-2108	Trinity Broadcasting Network	E-57
Texas	A-2176	Tristar Television (See Sony Pictures Television)	E-87
Utah	A-2399	Troma	E-88
Vermont	A-2423	True Blue	E-57
Virginia	A-2433	TruTV (See Court TV Network)	E-16
Washington	A-2485	Tube Music Network	E-57
West Virginia	A-2538	Turner Broadcasting System Inc.	E-88
Wisconsin	A-2569	Turner Classic Movies	E-57
Wyoming	A-2639	Turner Network TV	E-57
Guam	A-2661	Turner Network TV HD (See Turner Network TV)	E-58
Puerto Rico	A-2663	Turner South (See SportSouth)	E-52
Virgin Islands	A-2715	TuTV (See Univision & Televisa Networks)	E-56, E-89
Television Stations on Air Chart	C-1	TV Asia	E-58
Television Stations Public & Educational	A-2721	TV Chile (See OlympuSat Hispanic Pack)	E-44
Television Syndication Co. Inc.	E-87	TV Colombia (See OlympuSat Hispanic Pack)	E-44
Television Translators	B-1	TV Guide Interactive Inc.	E-58
Telvue Corp.	E-110	TV Guide Interactive	E-58
Tempo	E-56	TV Guide Network	E-58
10 News 2	E-56	TV Guide Online	E-58
10 News Channel	E-56	TV Guide SPOT (See TV Guide Network)	E-58
TEN-The Erotic Network	E-56	TV Households by States and Counties	C-40
Ten Blox (See TEN-The Erotic Network)	E-56	TV Japan	E-58
Ten Blue Plus (See TEN-The Erotic Network)	E-56	TV Land	E-59
Ten Clips (See TEN-The Erotic Network)	E-56	TV Magic Inc.	E-110
Ten Max (See TEN-The Erotic Network)	E-56	TV One	E-59
Ten On Demand (See TEN-The Erotic Network)	E-56	TV Polonia	E-59
Ten Xtsy (See TEN-The Erotic Network)	E-56	TVE Internacional	E-59
Tennis Channel	E-56	TV2	E-59
Teve-de-mente (See Alterna TV)	E-5	TV5, La Television International	E-59
Texas Cable News	E-56	TV5 USA (See TV5, La Television International)	E-59
Texas House of Representatives Video/Audio Services	E-56	TV9	E-59
Texas Senate Media	E-56	TVG Network	E-59

TV Guide Television Group	E-88
tvK24	E-59
TVN Entertainment	E-59
TVOntario	E-88
TVU Music Television	E-59
TVW	E-59
Twentieth Century Fox Television	E-89
Twentieth Century Fox Home Entertainment	E-89
Twentieth Century Fox Film Corp.	E-89
Twentieth Television	E-89

U

Ultimate Shopping Network	E-60
Ultra HD (See Voom HD Networks)	E-62
Unicable (See Televisa Networks)	E-56
Union On Demand	E-60
United Church of Christ, Office of Communications	E-89
United Film Enterprises Inc.	E-89
United Methodist Communications	E-89
United Nations	E-89
United Press International	E-89
United Recovery Systems	E-110
United Learning	E-89
Universal HD	E-60
Universal Television (See NBC Universal Domestic Television Distribution)	E-83
University of California TV (UCTV)	E-60
University of Southern California	E-89
Univision	E-89
Univision	E-60
Unum Provident Corp.	E-99
Unused Channel Allocations	C-29
Unusual Films	E-89
UPA Productions of America	E-89
Urban American Television Network	E-60
URU TV & The Earthcast Network	E-60
U.S. Cable Systems by Subscriber Size chart	F-2
U.S. Department of Agriculture, Office of Communications	E-89
U.S. Dept. of Commerce	E-110
U.S. Digital Television Inc.	E-89
U.S. Military TV Network	E-60
USA 800 Inc.	E-110
USA Network	E-60
Uth TV	E-61
UTV	E-89

V

V-me TV	E-61
Valentino Production Music	E-89
Valuation Research Corp.	E-99
VanHuss Media Services Inc.	E-99
Varsity Media Group Inc.	E-90
T.J. Vaughan & Associates	E-110
VDP Inc.	E-110
Vegas Channel	E-61
Vehix TV On Demand	E-61
Venard Films Ltd./Farm Film Foundation	E-90
Venevision International Inc.	E-90
Veritas Productions Inc.	E-90
Veronis Suhler Stevenson	E-99
Versus	E-61
Versus HD (See Versus)	E-61
Versus On Demand (See Versus)	E-61
Vertigo Productions	E-90
VH1	E-61

VH1 Classic (See VH1)	E-61
VH1 Country (See Country Music TV)	E-15
VH1 Soul (See VH1)	E-61
VHUNO (See VH1)	E-61
Viacom Inc.	E-90
Vice (See Voom HD Networks)	E-62
Victory Studios	E-90
Vida Vision	E-61
Video Communications Inc.	E-110
Video Seat	E-61
Video-Cinema Films Inc.	E-90
Video Enterprises Inc.	E-90
Video Express Productions	E-90
Video Fashion Network	E-90
Video Ordnance Inc.	E-90
Video Rola	E-61
Videoworks	E-90
Viewer's Choice Canada	E-62
Vision Design Teleproductions	E-90
Vision TV	E-62
Vista Street Entertainment	E-90
VITAC	E-110
Viva Television Network (See V-me TV)	E-61
Voom HD Networks	E-62
VOY	E-62
Voy TV (See VOY)	E-62
Vozzcom Inc.	E-111
VSEN-TV	E-62
V-Soft Communications LLC	E-111

W

WMax (See Cinemax)	E-13
W Network	E-62
Wachovia Corp.	E-99
Wade Productions Inc.	E-90
Wallach Entertainment	E-90
Waller Capital Corp.	E-99
WALN Cable Radio	E-62
Walt Disney Studios	E-90
Walt Disney Feature Animation	E-90
Walt Disney Pictures	E-90
Walters-Storyk Design Group Inc.	E-111
WAM! America's Kidz Network (See Encore)	E-20
Jay Ward Productions Inc.	E-90
Warner Bros. Animation Inc.	E-90
Warner Bros. Domestic Cable Distribution	E-90
Warner Bros. Domestic Television Distribution	E-90
Warner Bros. Pictures	E-90
Warner Bros. Pictures Domestic Distribution	E-90
Warner Bros. Pictures International	E-90
Warner Bros. Television	E-90
Warner Home Video	E-91
Warner Bros. International Television Distribution	E-91
Warner Independent Pictures	E-91
Warren & Morris Ltd.	E-111
Washington Information Group Ltd.	E-111
Washington Korean TV	E-62
WBIR-TV	E-62
WCTY Channel 16	E-62
WCVB-TV	E-91
WE On Demand (See WE tv)	E-62
WE tv	E-62
WealthTV	E-62
Weather Channel	E-62
Weather Channel HD (See Weather Channel)	E-63

[illegible]

Index to Advertisers

Stations Volume

Bond & Pecaro, Inc.
vi, E-93

Cavell, Mertz & Davis Inc.
Professional Cards

Cobb Corp.
Back Cover, Spine

Cohen, Dippel and Everist
vii, ix, x, xi, xii, xiii, xiv, xv, xvi, xvii, xix, Professional Cards

Communications Technologies, Inc.
Professional Cards

duTreil, Lundin & Rackley, Inc.
Professional Cards

Hammett & Edison, Inc.
Professional Cards

Carl T. Jones Corp.
Professional Cards

Kane Reece Associates, Inc.
xiii, E-96, E-106

Kepper, Tupper & Company
A-127, A-388, A-390, A-517, A-736, A-1263, A-1288,
A-1769, A-2012, A-2179, A-2340, A-2557, E-98

The Television & Cable Factbook: ONLINE

Continuously updated . . . Easy Internet Access . . . Fully Searchable . . .

Now you can access the contents of the **Television & Cable Factbook** database right from your desktop - with any Internet connection.

Your subscription to the **Television & Cable Factbook: ONLINE** will provide you with access to more than 930,000 detailed records. And, best of all, the database is continuously updated to ensure you always have the most current industry intelligence.

The user-friendly query interface allows you to perform fully customized data searches-so you can retrieve data in a number of ways, tailored to your precise needs. And not only are the research options extensive and flexible, but after just a few searches, you'll have saved hours and hours of cumbersome research time.

So sign up for a **FREE 7-day trial** today and see for yourself why the **Factbook: Online** is an indispensable tool for you and your business. If you subscribe, you'll recover your investment in just a few searches. The convenient access to industry data ensures your subscription will easily pay for itself, again and again. The **Factbook: Online** will save you a great deal of time, effort and money.

Sign up right now at www.warren-news.com.



WARREN COMMUNICATIONS NEWS

2115 Ward Court, N.W.

Washington, DC 20037

Phone: 800-771-9202

Fax: 202-318-8350

Email: info@warren-news.com

Web: www.warren-news.com

Television Market Rankings

Listing 210 markets according to Nielsen Designated Market Area Television Households.

Nielsen DMA, TV Household information & rank are based on the 2007 Nielsen U.S. Television Household Estimates.

MARKET	NIELSEN DMA TV HOUSEHOLDS	RANK	MARKET AREA COMMERCIAL STATIONS
New York, NY	7,391,940	1	WABC-DT (45); WABC-TV (7); WCBS-DT (56); WCBS-TV (2); WFTY-DT (23); WFTY-TV (67); WFUL-DT (53); WFUL-TV (68); WLNY-DT (57); WMBC-DT (18); WMBC-TV (63); WNBC (4); WNBC-DT (28); WNJU (47); WNJU-DT (36); WNYW (5); WNYW-DT (44); WPIX (11); WPIX-DT (33); WPXN-DT (30); WPXN-TV (31); WRNN-DT (48); WSAH (43); WSAH-DT (42); WTBV-DT (27); WTBV-TV (54); WWOR-DT (38); WWOR-TV (9); WXTV (41); WXTV-DT (40)
Los Angeles, CA	5,647,440	2	KABC-DT (53); KABC-TV (7); KAZA-DT (47); KAZA-TV (54); KBEH (63); KBEH-DT (24); KCAL-DT (43); KCAL-TV (9); KCBS-DT (60); KCBS-TV (2); KCOP-DT (66); KCOP-TV (13); KDOC-DT (32); KDOC-TV (56); KFTR-DT (47); KFTR-TV (46); KHIZ (64); KHIZ-DT (44); KJLA (57); KJLA-DT (49); KMEX-DT (35); KMEX-TV (34); KNBC (4); KNBC-DT (36); KPXN (30); KPXN-DT (38); KRCA (62); KRCA-DT (68); KSCI (18); KSCI-DT (61); KTLN-DT (23); KTLN-TV (40); KTLA-DT (31); KTLA-TV (5); KTTV (11); KTTV-DT (65); KVEA (52); KVEA-DT (39); KVMD-DT (23); KWHY-DT (42); KWHY-TV (22); KXLA (44); KXLA-DT (51)
Chicago, IL	3,469,110	3	WBBM-DT (3); WBBM-TV (2); WCIU-DT (27); WCIU-TV (26); WCPX (38); WCPX-DT (43); WFLD (32); WFLD-DT (31); WGBD-DT (53); WGBD-TV (66); WGN-DT (19); WGN-TV (9); WJYS (62); WJYS-DT (36); WLS-DT (52); WLS-TV (7); WMAQ-DT (29); WMAQ-TV (5); WPWR-DT (51); WPWR-TV (50); WSNS-DT (45); WSNS-TV (44); WWTO-DT (10); WWTO-TV (35); WXFT-DT (59); WXFT-TV (60)
Philadelphia, PA	2,939,950	4	KYW-DT (26); KYW-TV (3); WBPH-DT (9); WBPH-TV (60); WCAU (10); WCAU-DT (67); WFMZ-DT (46); WFMZ-TV (69); WGTW-DT (27); WGTW-TV (48); WMCN-DT (44); WMGM-DT (36); WMGM-TV (40); WPHL-DT (54); WPHL-TV (17); WPPX (61); WPPX-DT (31); WPSG (57); WPSG-DT (32); WPVI-DT (64); WPVI-TV (6); WTVE (51); WTVE-DT (25); WTXF-DT (42); WTXF-TV (29); WUVP-DT (66); WUVP-TV (65); WWSI (62); WWSI-DT (49)
Dallas-Fort Worth, TX	2,435,600	5	KDAF (33); KDAF-DT (32); KDFI (27); KDFI-DT (36); KDFW (4); KDFW-DT (35); KDTX-DT (45); KDTX-TV (58); KFWD (52); KFWD-DT (51); KLDI-DT (54); KMPX (29); KMPX-DT (30); KPXD (68); KPXD-DT (42); KSTR-DT (48); KSTR-TV (49); KTAQ (47); KTAQ-DT (46); KTVT (11); KTVT-DT (19); KTXA (21); KTXA-DT (18); KUVN-DT (24); KUVN-TV (23); KXAS-DT (41); KXAS-TV (5); KXTX-DT (40); KXTX-TV (39); WFAA-DT (9); WFAA-TV (8)
San Francisco-Oakland-San Jose, CA	2,419,440	6	KBCW (44); KBCW-DT (45); KBWB (20); KBWB-DT (19); KCNS (38); KCNS-DT (39); KDTV (14); KDTV-DT (51); KFSF-DT (34); KFSF-TV (66); KFTY (50); KFTY-DT (54); KGO-DT (24); KGO-TV (7); KICU-DT (52); KICU-TV (36); KKPX (65); KKPX-DT (41); KNTV (11); KNTV-DT (12); KPIX-DT (29); KPIX-TV (5); KRON-DT (57); KRON-TV (4); KSTS (48); KSTS-DT (49); KTLN-DT (47); KTLN-TV (68); KTNB-DT (63); KTNB-TV (42); KTSF (26); KTSF-DT (27); KTVU (2); KTVU-DT (56); KUNO-DT (15); KUNO-TV (8)
Boston, MA-Manchester, NH	2,393,960	7	WBPX (68); WBPX-DT (32); WBZ-DT (30); WBZ-TV (4); WCVB-DT (20); WCVB-TV (5); WDPX (58); WDPX-DT (40); WFXT (25); WFXT-DT (31); WHDH-DT (42); WHDH-TV (7); WLVI-DT (41); WLVI-TV (56); WMFP (62); WMFP-DT (18); WMUR-DT (59); WMUR-TV (9); WNEU (60); WNEU-DT (34); WPXG (21); WPXG-DT (33); WSBK-DT (39); WSBK-TV (38); WUNI (27); WUNI-DT (29); WUTB-DT (23); WUTB-TV (66); WWDP (46); WWDP-DT (52); WZMY-DT (35); WZMY-TV (50)
Atlanta, GA	2,310,490	8	WAGA (5); WAGA-DT (27); WATL (36); WATL-DT (25); WGCL-DT (19); WGCL-TV (46); WHSG-DT (44); WHSG-TV (63); WPCH-DT (20); WPCH-TV (17); WPXA (14); WPXA-DT (51); WSB-DT (39); WSB-TV (2); WUPA (69); WUPA-DT (43); WUVG-DT (48); WUVG-TV (34); WXIA-DT (10); WXIA-TV (11)
Washington, DC (Hagerstown, MD)	2,308,290	9	WDCA (20); WDCA-DT (35); WDCW (50); WDCW-DT (51); WFDC-DT (15); WFDC-TV (14); WHAG-DT (55); WHAG-TV (25); WJAL (68); WJAL-DT (16); WJLA-DT (39); WJLA-TV (7); WPXW (66); WPXW-DT (43); WRC-DT (48); WRC-TV (4); WTTG (5); WTTG-DT (36); WUSA (9); WUSA-DT (34); WWPX (60); WWPX-DT (12)
Houston, TX	2,050,550	10	KAZH (57); KAZH-DT (41); KFTH-DT (36); KFTH-TV (67); KHCW (39); KHCW-DT (38); KHOU-DT (31); KHOU-TV (11); KNWS-DT (52); KNWS-TV (51); KPRC-DT (35); KPRC-TV (2); KPXB (49); KPXB-DT (5); KRIV (26); KRIV-DT (27); KTBU (55); KTBU-DT (42); KTMD (47); KTMD-DT (48); KTRK-DT (32); KTRK-TV (13); KTXH (20); KTXH-DT (19); KXLN-DT (46); KXLN-TV (45); KZJL (61); KZJL-DT (44)
Detroit, MI	1,925,460	11	WADL (38); WADL-DT (39); WDIV-DT (45); WDIV-TV (4); WJBK (2); WJBK-DT (58); WKBD (50); WKBD-DT (14); WMYD (20); WMYD-DT (21); WPXD (31); WPXD-DT (33); WWJ-DT (44); WWJ-TV (62); WXYZ-DT (41); WXYZ-TV (7)
Phoenix (Prescott), AZ	1,802,550	12	KASW (61); KASW-DT (49); KAZT-DT (25); KAZT-TV (7); KCFG (9); KCFG-DT (32); KFPH-DT (27); KFPH-TV (13); KMOH-DT (19); KMOH-TV (6); KNAZ-DT (22); KNAZ-TV (2); KNXV-DT (56); KNXV-TV (15); KPAZ-DT (20); KPAZ-TV (21); KPHO-DT (17); KPHO-TV (5); KPNX (12); KPNX-DT (36); KPPX (51); KPPX-DT (52); KSAZ-DT (31); KSAZ-TV (10); KTAZ (39); KTVK (3); KTVK-DT (24); KTVW-DT (34); KTVW-TV (33); KUTP (45); KUTP-DT (26)
Tampa-St. Petersburg (Sarasota), FL	1,783,910	13	WCLF (22); WCLF-DT (21); WFLA-DT (7); WFLA-TV (8); WFTS-DT (29); WFTS-TV (28); WFTT-DT (47); WFTT-TV (50); WMOR-DT (19); WMOR-TV (32); WTOG (44); WTOG-DT (59); WTSP (10); WTSP-DT (24); WTTA (38); WTTA-DT (57); WTVT (13); WTVT-DT (12); WVEA-DT (25); WVEA-TV (62); WWSB (40); WWSB-DT (52); WXPX (66); WXPX-DT (42)
Seattle-Tacoma, WA	1,782,040	14	KCPQ (13); KCPQ-DT (18); KHCV (45); KHCV-DT (44); KING-DT (48); KING-TV (5); KIRO-DT (39); KIRO-TV (7); KMYQ (22); KOMO-DT (38); KOMO-TV (4); KONG-DT (31); KONG-TV (16); KSTW (11); KSTW-DT (36); KTBW-DT (14); KTBW-TV (20); KUNS-DT (50); KUNS-TV (51); KVOS-DT (35); KVOS-TV (12); KWPX (33); KWPX-DT (32)

Television Market Rankings

MARKET	NIELSEN DMA TV HOUSEHOLDS	RANK	MARKET AREA COMMERCIAL STATIONS
Minneapolis-St. Paul, MN.....	1,706,740	15	KARE (11); KARE-DT (35); KCCO-DT (24); KCCO-TV (7); KCCW-DT (20); KCCW-TV (12); KFTC (26); KMSP-DT (26); KMSP-TV (9); KPXM (41); KPXM-DT (40); KRWF (43); KRWF-DT (27); KSAX (42); KSAX-DT (36); KSTC-DT (44); KSTC-TV (45); KSTP-DT (50); KSTP-TV (5); WCCO-DT (32); WCCO-TV (4); WFTC (29); WFTC-DT (21); WUCW (23); WUCW-DT (22)
Miami-Fort Lauderdale, FL.....	1,536,020	16	WAMI-DT (47); WAMI-TV (69); WBFS-DT (32); WBFS-TV (33); WFOR-DT (22); WFOR-TV (4); WGEN-DT (12); WGEN-TV (8); WHFT-DT (46); WHFT-TV (45); WLTN (23); WLTN-DT (24); WPLG (10); WPLG-DT (9); WPXM (35); WPXM-DT (26); WSBS-DT (3); WSBS-TV (22); WSCV (51); WSCV-DT (52); WSFL-DT (19); WSFL-TV (39); WSVN (7); WSVN-DT (8); WTVJ (6); WTVJ-DT (31)
Cleveland-Akron (Canton), OH.....	1,533,710	17	WBNS-DT (30); WBNS-TV (55); WDLI-DT (39); WDLI-TV (17); WEWS-DT (15); WEWS-TV (5); WGGN-DT (42); WGGN-TV (52); WJW (8); WJW-DT (31); WKYC-DT (2); WKYC-TV (3); WMFD-DT (12); WMFD-TV (68); WOAC (67); WOAC-DT (47); WOIO (19); WOIO-DT (10); WQHS-DT (34); WQHS-TV (61); WUAB (43); WUAB-DT (28); WVPX (23)
Denver, CO.....	1,477,280	18	KCEC (50); KCEC-DT (51); KCNC-DT (35); KCNC-TV (4); KDEN (25); KDEN-DT (29); KDVR (31); KDVR-DT (32); KFCT (22); KFCT-DT (21); KMGH-DT (17); KMGH-TV (7); KPXC-DT (43); KPXC-TV (59); KREG-DT (23); KREG-TV (3); KTFD-DT (15); KTFD-TV (14); KTVD (20); KTVD-DT (19); KUPN (3); KUSA-DT (16); KUSA-TV (9); KWGN-DT (34); KWGN-TV (2); KWHD (53); KWHD-DT (46)
Orlando-Daytona Beach-Melbourne, FL.....	1,434,050	19	WACX-DT (40); WESH (2); WESH-DT (11); WFTV (9); WFTV-DT (39); WHLV-TV (52); WKCF (18); WKCF-DT (17); WKMG-DT (58); WKMG-TV (6); WOFL (35); WOFL-DT (22); WOPX (56); WOPX-DT (48); WOTF-DT (20); WOTF-TV (43); WRBW (65); WRBW-DT (41); WRDQ (27); WRDQ-DT (14); WVEN-DT (49); WVEN-TV (26)
Sacramento-Stockton-Modesto, CA.....	1,391,790	20	KCRA-DT (35); KCRA-TV (3); KMAX-DT (21); KMAX-TV (31); KOVR (13); KOVR-DT (25); KQCA (58); KQCA-DT (46); KSPX (29); KSPX-DT (48); KTFK-DT (62); KTFK-TV (64); KTXL (40); KTXL-DT (55); KUVS-DT (18); KUVS-TV (19); KXTV (10); KXTV-DT (61)
St. Louis, MO.....	1,244,370	21	KDNL-DT (31); KDNL-TV (30); KMOV (4); KMOV-DT (56); KNLC (24); KNLC-DT (14); KPLR-DT (26); KPLR-TV (11); KSDK (5); KSDK-DT (35); KTVI (2); KTVI-DT (43); WPXS (13); WPXS-DT (21); WRBU (46); WRBU-DT (47)
Pittsburgh, PA.....	1,158,210	22	KDKA-DT (25); KDKA-TV (2); WPCB-DT (50); WPCB-TV (40); WPCW (19); WPGH-DT (43); WPGH-TV (53); WPMY (22); WPMY-DT (42); WPXI (11); WPXI-DT (48); WQEX (16); WQEX-DT (26); WTAE-DT (51); WTAE-TV (4)
Portland, OR.....	1,150,320	23	KATU (2); KATU-DT (43); KGW (8); KGW-DT (46); KNMT (24); KNMT-DT (45); KOIN (6); KOIN-DT (40); KPDX (49); KPDX-DT (48); KPTV (12); KPTV-DT (30); KPXG (22); KPXG-DT (4); KRCW-DT (33); KRCW-TV (32); KUNP (16)
Baltimore, MD.....	1,095,490	24	WBAL-DT (59); WBAL-TV (11); WBFF (45); WBFF-DT (46); WJZ-DT (38); WJZ-TV (13); WMAR-DT (52); WMAR-TV (2); WNUV (54); WNUV-DT (40); WUTB (24); WUTB-DT (41)
Charlotte, NC.....	1,085,640	25	WAXN-DT (50); WAXN-TV (64); WBT (3); WBT-DT (23); WCCB (18); WCCB-DT (27); WCNC-DT (22); WCNC-TV (36); WHKY-DT (40); WHKY-TV (14); WJZY (46); WJZY-DT (47); WMYT-DT (39); WMYT-TV (55); WSOC-DT (34); WSOC-TV (9)
Indianapolis, IN.....	1,072,090	26	WCLJ-DT (56); WCLJ-TV (42); WHMB-DT (16); WHMB-TV (40); WIPX (63); WIPX-DT (27); WISH-DT (9); WISH-TV (8); WNDY-DT (32); WNDY-TV (23); WRTV (6); WRTV-DT (25); WTHR (13); WTHR-DT (46); WTTK (29); WTTK-DT (54); WTTV (4); WTTV-DT (48); WXIN (59); WXIN-DT (45)
San Diego, CA.....	1,051,210	27	KFMB-DT (55); KFMB-TV (8); KGTV (10); KGTV-DT (25); KNSD (39); KNSD-DT (40); KSWB-DT (19); KSWB-TV (69); KUSI-DT (18); KUSI-TV (51)
Raleigh-Durham (Fayetteville), NC.....	1,039,890	28	WFPX (62); WFPX-DT (36); WLFL (22); WLFL-DT (57); WNCN (17); WNCN-DT (55); WRAL-DT (53); WRAL-TV (5); WRAY-DT (42); WRAY-TV (30); WRAX (50); WRAX-DT (49); WRDC (28); WRDC-DT (27); WRPX (47); WRPX-DT (15); WTVD (11); WTVD-DT (52); WUVC-DT (38); WUVC-TV (40)
Hartford & New Haven, CT.....	1,007,490	29	WCTX (59); WCTX-DT (39); WFSB (3); WFSB-DT (33); WHPX (26); WHPX-DT (34); WTIC-DT (31); WTIC-TV (61); WTNH (8); WTNH-DT (10); WTXN (20); WTXN-DT (12); WUVN (18); WUVN-DT (46); WVIT (30); WVIT-DT (35)
Nashville, TN.....	966,170	30	WHTN (39); WHTN-DT (38); WJFB (66); WJFB-DT (44); WKRN-DT (27); WKRN-TV (2); WNAB (58); WNAB-DT (23); WNPX (28); WNPX-DT (36); WPGD-DT (51); WPGD-TV (50); WSMV-DT (10); WSMV-TV (4); WTVF (5); WTVF-DT (56); WUXP-DT (21); WUXP-TV (30); WZTV (17); WZTV-DT (15)
Kansas City, MO.....	927,060	31	KCTV (5); KCTV-DT (24); KCWE (29); KCWE-DT (31); KMBC-DT (7); KMBC-TV (9); KMCI (38); KMCI-DT (36); KPXE (50); KPXE-DT (51); KSHB-DT (42); KSHB-TV (41); KSMO-DT (47); KSMO-TV (62); WDAF-DT (34); WDAF-TV (4)
Columbus, OH.....	905,690	32	WBNS-DT (21); WBNS-TV (10); WCMH-DT (14); WCMH-TV (4); WSFJ-DT (24); WSFJ-TV (51); WSYX (6); WSYX-DT (13); WTTE (28); WTTE-DT (36); WWHO (53); WWHO-DT (46)
Cincinnati, OH.....	904,340	33	WCPO-DT (10); WCPO-TV (9); WKRC-DT (31); WKRC-TV (12); WLWT (5); WLWT-DT (35); WSTR-DT (33); WSTR-TV (64); WXIX-DT (29); WXIX-TV (19)
Milwaukee, WI.....	891,010	34	WCGV-DT (25); WCGV-TV (24); WDJT-DT (46); WDJT-TV (58); WISN-DT (34); WISN-TV (12); WITI (6); WITI-DT (33); WJJA (49); WJJA-DT (48); WPXE (55); WPXE-DT (40); WTMJ-DT (28); WTMJ-TV (4); WVCY-DT (22); WVCY-TV (30); WVTV (18); WVTV-DT (61); WWRS-DT (43); WWRS-TV (52)
Salt Lake City, UT.....	874,650	35	KCBU-DT (3); KCSG (4); KCSG-DT (14); KENV (10); KJZZ-DT (46); KJZZ-TV (14); KPNZ (24); KSL-DT (38); KSL-TV (5); KSTU (13); KSTU-DT (28); KTMW (20); KTVX (4); KTVX-DT (40); KUCW (30); KUCW-DT (48); KUPX (16); KUPX-DT (28); KUSG (12); KUSG-DT (9); KUTV (12); KUTH (32); KUTV (2); KUTV-DT (34); KVVU (3)
Greenville-Spartanburg-Anderson, SC-Asheville, NC.....	838,270	36	WGGG-DT (35); WGGG-TV (16); WHNS (21); WHNS-DT (57); WLOS (13); WLOS-DT (56); WMYA-DT (14); WMYA-TV (40); WNEG-TV (32); WSPA-DT (53); WSPA-TV (7); WYCW (62); WYCW-DT (45); WYFF (4); WYFF-DT (59)
San Antonio, TX.....	792,440	37	KABB (29); KABB-DT (30); KCWX (2); KENS-DT (55); KENS-TV (5); KMYS (35); KMYS-DT (32); KPXL (26); KSAT-DT (48); KSAT-TV (12); KVAW-DT (18); KVDA (60); KVDA-DT (38); KWEX-DT (39); KWEX-TV (41); WOAI-DT (58); WOAI-TV (4)

MARKET	NIELSEN DMA TV HOUSEHOLDS	RANK	MARKET AREA COMMERCIAL STATIONS
West Palm Beach-Fort Pierce, FL	775,340	38	WFGC (61); WFGC-DT (49); WFLX (29); WFLX-DT (28); WHDT-DT (59); WPBF (25); WPBF-DT (16); WPEC (12); WPEC-DT (13); WPTV (5); WPTV-DT (55); WPXP (67); WPXP-DT (36); WTVX (34); WTVX-DT (50)
Grand Rapids-Kalamazoo-Battle Creek, MI	739,640	39	WLLA (64); WLLA-DT (45); WOOD-DT (7); WOTV (41); WOTV-DT (20); WTLJ (54); WTLJ-DT (24); WWMT (3); WWMT-DT (2); WXMI (17); WXMI-DT (19); WZPX (43); WZPX-DT (44); WZZM-DT (39); WZZM-TV (13)
Birmingham (Anniston & Tuscaloosa), AL	730,430	40	WABM (68); WABM-DT (36); WBRC (6); WBRC-DT (50); WCFT-DT (5); WCFT-TV (33); WDBB (17); WDBB-DT (18); WIAT (42); WIAT-DT (30); WJSU-DT (9); WJSU-TV (40); WPXH (44); WPXH-DT (45); WTJP-DT (26); WTJP-TV (60); WTTQ (21); WTTQ-DT (28); WUOA (23); WVTM-DT (52); WVTM-TV (13)
Harrisburg-Lancaster-Lebanon-York, PA	723,620	41	WGAL (8); WGAL-DT (58); WGCN-DT (30); WGCN-TV (49); WHP-DT (4); WHP-TV (21); WHTM-DT (10); WHTM-TV (27); WLYH-DT (23); WLYH-TV (15); WPMT (43); WPMT-DT (47)
Norfolk-Portsmouth-Newport News, VA	717,440	42	WAVY-DT (31); WAVY-TV (10); WGNT (27); WGNT-DT (50); WHRE (21); WPXV (49); WPXV-DT (46); WTKR (3); WTKR-DT (40); WTVZ-DT (38); WTVZ-TV (33); WVBT (43); WVBT-DT (29); WVEC-DT (41); WVEC-TV (13)
Las Vegas, NV	707,470	43	KBLR (39); KBLR-DT (40); KEGS (7); KINC (15); KINC-DT (16); KLAS-DT (7); KLAS-TV (8); KMCC (34); KMCC-DT (32); KTNV (13); KTNV-DT (12); KVBC (3); KVBC-DT (2); KVCW (33); KVCW-DT (29); KVMY (21); KVMY-DT (22); KVVU-DT (24); KVVU-TV (5)
Albuquerque-Santa Fe, NM	677,740	44	KASA-DT (27); KASA-TV (2); KASY-DT (45); KASY-TV (50); KBIM-DT (41); KBIM-TV (10); KCHF (11); KCHF-DT (10); KLUZ-DT (42); KLUZ-TV (41); KNAT-DT (24); KNAT-TV (23); KOAT-DT (21); KOAT-TV (7); KOB-DT (26); KOB-DT (12); KOB-DT (17); KOBG-TV (6); KOB-R (8); KOB-R-DT (38); KOB-TV (4); KOCT (6); KOCT-DT (19); KOFT-DT (8); KOVT (10); KOVT-DT (12); KREZ-DT (15); KREZ-TV (6); KRPV (27); KRPV-DT (28); KRQE (13); KRQE-DT (16); KRWB-TV (21); KTEL-TV (25); KTFQ-TV (14); KTLN-TV (33); KUPT (29); KUPT-DT (16); KWBQ (19); KWBQ-DT (29)
Oklahoma City, OK	676,850	45	KAUT-DT (40); KAUT-TV (43); KFOR-DT (27); KFOR-TV (4); KOCB (34); KOCB-DT (33); KOCM (46); KOCO-DT (7); KOCO-TV (5); KOKH-DT (24); KOKH-TV (25); KOPX (62); KOPX-DT (50); KSBI (52); KSBI-DT (51); KTBO-DT (15); KTBO-TV (14); KTUZ-DT (29); KTUZ-TV (30); KUOK (35); KWTU (9); KWTU-DT (39)
Greensboro-High Point-Winston Salem, NC	671,980	46	WCWG (20); WCWG-DT (19); WFMY-DT (51); WFMY-TV (2); WGHP (8); WGHP-DT (35); WGPX (16); WGPX-DT (14); WLXI-DT (43); WLXI-TV (61); WMYV (48); WMYV-DT (33); WXII-DT (31); WXII-TV (12); WXLV-DT (29); WXLV-TV (45)
Memphis, TN	667,890	47	WBUY-DT (41); WBUY-TV (40); WHBQ-DT (53); WHBQ-TV (13); WLMT (30); WLMT-DT (31); WMC-DT (52); WMC-TV (5); WPTY-DT (25); WPTY-TV (24); WPXX-DT (51); WPXX-TV (50); WREG-DT (28); WREG-TV (3)
Louisville, KY	657,180	48	WAVE (3); WAVE-DT (47); WBKI-DT (19); WBKI-TV (34); WBNA (21); WBNA-DT (8); WDRB (41); WDRB-DT (49); WHAS-DT (55); WHAS-TV (11); WLKY-DT (26); WLKY-TV (32); WMYO (58); WMYO-DT (51)
Jacksonville, FL	655,470	49	WAWS (30); WAWS-DT (32); WCWJ (17); WCWJ-DT (34); WJXT (4); WJXT-DT (42); WJXX (25); WJXX-DT (10); WPXC-DT (24); WPXC-TV (21); WTEV-DT (19); WTEV-TV (47); WTLV (12); WTLV-DT (13)
Buffalo, NY	636,700	50	WGRZ-DT (33); WGRZ-TV (2); WIVB-DT (39); WIVB-TV (4); WKBW-DT (38); WKBW-TV (7); WNGS (67); WNLO (23); WNLO-DT (32); WNYB (26); WNYB-DT (27); WNYO-DT (34); WNYO-TV (49); WPXJ-TV (51); WSYR-DT (17); WUTV (29); WUTV-DT (14)
Austin, TX	635,860	51	KAKW-DT (13); KAKW-TV (62); KEYE-DT (43); KEYE-TV (42); KNIC-TV (17); KNVA (54); KNVA-DT (49); KTBC (7); KTBC-DT (56); KVUE (24); KVUE-DT (33); KXAM-DT (27); KXAM-TV (14); KXAN-DT (21); KXAN-TV (36)
Providence, RI-New Bedford, MA	626,800	52	WJAR (10); WJAR-DT (51); WLNE-DT (49); WLNE-TV (6); WLWC (28); WLWC-DT (22); WNAC-DT (54); WNAC-TV (64); WPRI-DT (13); WPRI-TV (12); WPXQ (69); WPXQ-DT (17)
New Orleans, LA	600,150	53	WDSU (6); WGNO (26); WHMM-DT (42); WHNO (20); WHNO-DT (21); WNOL-TV (38); WPXL (49); WPXL-DT (50); WUPL (54); WUPL-DT (24); WVUE (8); WVUE-DT (29); WWL-DT (36); WWL-TV (4)
Wilkes Barre-Scranton, PA	592,310	54	WBRE-DT (11); WBRE-TV (28); WNEP-DT (49); WNEP-TV (16); WOLF-DT (45); WOLF-TV (56); WQMY (53); WQPX (64); WQPX-DT (32); WSWB (38); WSWB-DT (31); WYOU (22); WYOU-DT (13)
Fresno-Visalia, CA	568,730	55	KAIL (53); KAIL-DT (7); KFRE-DT (36); KFRE-TV (59); KFSN-DT (9); KFSN-TV (30); KFTV (21); KFTV-DT (20); KGMC (43); KGMC-DT (44); KGPE (47); KGPE-DT (34); KMPH-DT (28); KMPH-TV (26); KNSO (51); KNSO-DT (5); KSEE (24); KSEE-DT (38); KTFE-DT (48); KTFE-TV (61)
Albany-Schenectady-Troy, NY	553,790	56	WCDC-DT (36); WCDC-TV (19); WCWN (45); WCWN-DT (43); WNYA (51); WNYT (13); WNYT-DT (12); WRGB (6); WRGB-DT (39); WTEN (10); WTEN-DT (26); WXXA-DT (7); WXXA-TV (23); WYPX-DT (50)
Little Rock-Pine Bluff, AR	552,400	57	KARK-DT (32); KARK-TV (4); KASN (38); KASN-DT (39); KATV (7); KATV-DT (22); KKYK-DT (49); KLRT-DT (30); KLRT-TV (16); KTHV (11); KTHV-DT (12); KTVH (26); KVTN (25); KVTN-DT (24); KWBF (42); KWBF-DT (44)
Knoxville, TN	534,410	58	WAGV (44); WAGV-DT (51); WATE-DT (26); WATE-TV (6); WBIR-DT (31); WBIR-TV (10); WBXX-DT (50); WBXX-TV (20); WMAK-DT (7); WPXK (54); WPXK-DT (23); WTNZ (43); WTNZ-DT (34); WVLR (48); WVLR-DT (30); WVLT-TV (8)
Richmond-Petersburg, VA	526,760	59	WRIC-DT (22); WRIC-TV (8); WRLH-DT (26); WRLH-TV (35); WTVR-DT (25); WTVR-TV (6); WUPV (65); WUPV-DT (47); WWBT (12); WWBT-DT (54)
Tulsa, OK	519,820	60	KDOR-DT (15); KDOR-TV (17); KGEB (53); KGEB-DT (49); KJRH (2); KJRH-DT (56); KMYT-DT (42); KMYT-TV (41); KOKI-DT (22); KOKI-TV (23); KOTV (6); KOTV-DT (55); KQCW (19); KTPX (44); KTPX-DT (28); KTUL (8); KTUL-DT (58); KWHB (47); KWHB-DT (48)
Mobile, AL-Pensacola (Fort Walton Beach), FL	517,410	61	WALA-DT (9); WALA-TV (10); WAWD (58); WAWD-DT (49); WBPG (55); WEAR-DT (17); WEAR-TV (3); WFBD-DT (48); WFGX (35); WFGX-DT (50); WHBR (33); WHBR-DT (34); WJTC (44); WJTC-DT (45); WKRG-DT (27); WKRG-TV (5); WMPV-DT (20); WMPV-TV (21); WPAN (53); WPAN-DT (40); WPMI-DT (47); WPMI-TV (15)
Dayton, OH	511,220	62	WBDT (26); WBDT-DT (18); WDTN (2); WDTN-DT (50); WHIO-DT (41); WHIO-TV (7); WKEF (22); WKEF-DT (51); WKOI-DT (39); WKOI-TV (43); WRGT-DT (30); WRGT-TV (45)
Fort Myers-Naples, FL	491,760	63	WBBH-DT (15); WBBH-TV (20); WFTX (36); WFTX-DT (35); WINK-DT (9); WINK-TV (11); WRXY-DT (33); WRXY-TV (49); WXCW (46); WXCW-DT (45); WZVN-DT (41); WZVN-TV (26)

Television Market Rankings

MARKET	NIelsen DMA TV HOUSEHOLDS	RANK	MARKET AREA COMMERCIAL STATIONS
Lexington, KY	490,530	64	WDKY-DT (4); WDKY-TV (56); WKYT-DT (13); WKYT-TV (27); WLEX-DT (39); WLEX-TV (18); WLJC-DT (7); WTVQ-DT (40); WTVQ-TV (36); WUPX-DT (21); WUPX-TV (67); WYMT-DT (12); WYMT-TV (57)
Charleston-Huntington, WV	476,680	65	WCHS-DT (41); WCHS-TV (8); WLPX-DT (39); WLPX-TV (29); WOWK-DT (47); WOWK-TV (13); WQCW (30); WQCW-DT (17); WSAZ-DT (23); WSAZ-TV (3); WTSF (61); WTSF-DT (44); WVAH-DT (19); WVAH-TV (11)
Flint-Saginaw-Bay City, MI	469,980	66	WAQP (49); WAQP-DT (48); WBSF (46); WEYI-DT (30); WEYI-TV (25); WJRT-DT (36); WJRT-TV (12); WNEM-DT (22); WNEM-TV (5); WSMH (66); WSMH-DT (16)
Roanoke-Lynchburg, VA	451,580	67	WDBJ (7); WDBJ-DT (18); WDRL-DT (41); WDRL-TV (24); WFXR-DT (17); WFXR-TV (27); WPXR (38); WPXR-DT (36); WSET-DT (34); WSET-TV (13); WSLS-DT (30); WSLS-TV (10); WWCW (21); WWCW-DT (20)
Tucson (Sierra Vista), AZ	446,550	68	KFTU-TV (3); KGUN (9); KGUN-DT (35); KHRR (40); KHRR-DT (42); KMSB-DT (25); KMSB-TV (11); KOLD-DT (32); KOLD-TV (13); KTTU-DT (19); KTTU-TV (18); KUVE-DT (47); KUVE-TV (46); KVOA (4); KVOA-DT (23); KWBA (58); KWBA-DT (44)
Wichita-Hutchinson, KS	446,520	69	KAAS-DT (17); KAAS-TV (18); KAKE-DT (21); KAKE-TV (10); KBSD-TV (6); KBSH-TV (7); KBSL-TV (10); KLBY (4); KLBY-DT (17); KMTW (36); KMTW-DT (35); KOCW (14); KSAS-DT (26); KSAS-TV (24); KSCW (33); KSCW-DT (31); KSNC (2); KSNC-DT (22); KSNG (11); KSNG-DT (16); KSNK (8); KSNK-DT (12); KSNW (3); KSNW-DT (45); KUPK-DT (18); KUPK-TV (13); KWCH-DT (19); KWCH-TV (12)
Green Bay-Appleton, WI	439,940	70	WACY (32); WACY-DT (27); WBAY-DT (23); WBAY-TV (2); WFRV-DT (39); WFRV-TV (5); WGBA (26); WGBA-DT (41); WIWB (14); WIWB-DT (21); WLUK-DT (51); WLUK-TV (11); WWAZ-DT (44); WWAZ-TV (68)
Des Moines-Ames, IA	425,760	71	KCCI (8); KCCI-DT (31); KCWI-TV (23); KDMI-DT (56); KDSM-DT (16); KDSM-TV (17); KFPP (39); WHO-DT (19); WHO-TV (13); WOI-DT (59); WOI-TV (5)
Toledo, OH	424,670	72	WLMB (40); WLMB-DT (5); WNWO-DT (49); WNWO-TV (24); WTOL (11); WTOL-DT (17); WTVG (13); WTVG-DT (19); WUPW (36); WUPW-DT (46)
Honolulu, HI	424,010	73	KAHH-DT (27); KAHH-TV (26); KAHN-TV (7); KBFD (32); KBFD-DT (33); KFVE (5); KFVE-DT (23); KGMB (9); KGMB-DT (8); KGMD-TV (9); KGMV (3); KHAW-DT (21); KHAW-TV (11); KHBC-DT (22); KHBC-TV (2); KHNL (13); KHNL-DT (35); KHON-DT (8); KHON-TV (2); KHVO (13); KHVO-DT (18); KIKU (20); KIKU-DT (19); KITV (4); KITV-DT (40); KKAI (50); KLEI (6); KLEI-DT (25); KMAU (12); KMAU-DT (29); KOGG (15); KPXO-DT (41); KUPU (56); KWHE (14); KWHE-DT (31); KWHH (14); KWHH-DT (23); KWHM (21); KWHM-DT (45)
Springfield, MO	410,930	74	KOLR (10); KOLR-DT (52); KSFX-DT (28); KSFX-TV (27); KSPR (33); KSPR-DT (19); KWBM (31); KYTV (3); KYTV-DT (44)
Omaha, NE	407,700	75	KETV (7); KETV-DT (20); KMTV (3); KMTV-DT (45); KPTM (42); KPTM-DT (43); KXVO (15); KXVO-DT (38); WQWT-DT (22); WQWT-TV (6)
Portland-Auburn, ME	407,560	76	WCSH (6); WCSH-DT (44); WGME-DT (38); WGME-TV (13); WMTW-DT (46); WMTW-TV (8); WPFO (23); WPME (35); WPME-DT (28); WPXT (51); WPXT-DT (43)
Spokane, WA	403,820	77	KAYU-DT (30); KAYU-TV (28); KGPX (34); KHQ-DT (15); KHQ-TV (6); KLEW-TV (3); KQUP (24); KREM-DT (20); KREM-TV (2); KSKN (22); KSKN-DT (36); KXLY-DT (13); KXLY-TV (4)
Rochester, NY	392,420	78	WHAM-DT (59); WHAM-TV (13); WHEC-DT (58); WHEC-TV (10); WROC-DT (45); WROC-TV (8); WUHF (31); WUHF-DT (28)
Paducah, KY-Cape Girardeau-Harrisburg, MO-Mount Vernon, IL	390,130	79	KBSI (23); KBSI-DT (22); KFVS-DT (57); KFVS-TV (12); KPOB-TV (15); WDKA (49); WDKA-DT (50); WPSD-DT (32); WPSD-TV (6); WSIL-DT (34); WSIL-TV (3); WTCT (27); WTCT-DT (17)
Syracuse, NY	386,380	80	WNYI (52); WNYI-DT (44); WNYI-TV (43); WSPX-TV (56); WSTM-DT (54); WSTM-TV (3); WSYR-TV (9); WSYT (68); WSYT-DT (19); WTVH (5); WTVH-DT (47)
Columbia, SC	384,060	81	WACH (57); WACH-DT (48); WIS (10); WIS-DT (41); WKTC (63); WKTC-DT (39); WLTX (19); WLTX-DT (17); WOLO-DT (8); WOLO-TV (25); WZRB (47)
Shreveport, LA	383,610	82	KMSS-DT (34); KMSS-TV (33); KPXJ-DT (21); KSHV (45); KSHV-DT (44); KSLA-DT (17); KSLA-TV (12); KTAL-DT (15); KTAL-TV (6); KTBS-DT (28); KTBS-TV (3)
Huntsville-Decatur (Florence), AL	382,790	83	WAAY-DT (32); WAAY-TV (31); WAFF (48); WAFF-DT (49); WHDF (15); WHDF-DT (14); WHNT-DT (59); WHNT-TV (19); WZDX (54); WZDX-DT (41)
Champaign & Springfield-Decatur, IL	378,870	84	WAND (17); WAND-DT (18); WBUI (23); WBUI-DT (22); WCCU (27); WCCU-DT (26); WCFN (49); WCFN-DT (53); WCIA (3); WCIA-DT (48); WICD (15); WICD-DT (41); WICS (20); WICS-DT (42); WRSP-DT (44); WRSP-TV (55)
Madison, WI	372,990	85	WBUW (57); WBUW-DT (32); WISC-DT (50); WISC-TV (3); WKOW-DT (26); WKOW-TV (27); WMSN-DT (11); WMSN-TV (47); WMTV (15); WMTV-DT (19)
Chattanooga, TN	353,680	86	WDEF-DT (47); WDEF-TV (12); WDSI-DT (40); WDSI-TV (61); WELF-DT (16); WELF-TV (23); WFLI-DT (42); WFLI-TV (53); WRCB-DT (13); WRCB-TV (3); WTVQ (9); WTVQ-DT (35)
Cedar Rapids-Waterloo-Iowa City-Dubuque, IA	339,480	87	KCRG-DT (52); KCRG-TV (9); KFAX (28); KFAX-DT (27); KFAX (40); KFAX-DT (43); KGAN (2); KGAN-DT (51); KPXR (48); KPXR-DT (47); KWKB (20); KWKB-DT (25); KWWF (22); KWWL (7); KWWL-DT (55)
Harlingen-Weslaco-Brownsville-McAllen, TX	338,550	88	KGBT-DT (31); KGBT-TV (4); KNVO (48); KNVO-DT (49); KRGV-DT (13); KRGV-TV (5); KTLN (40); KTLN-DT (20); KVEO (23); KVEO-DT (24)
South Bend-Elkhart, IN	337,870	89	WHME-DT (48); WHME-TV (46); WNDU-DT (42); WNDU-TV (16); WSBT-DT (30); WSBT-TV (22); WSJV (28); WSJV-DT (58)
Jackson, MS	334,200	90	WAPT (16); WAPT-DT (21); WDBD (40); WDBD-DT (41); WJTV (12); WJTV-DT (52); WLBT (3); WLBT-DT (9); WRBJ (34); WUFX (35)
Tri-Cities (Bristol, VA-Kingsport-Johnson City, TN)	328,970	91	WCYB-DT (28); WCYB-TV (5); WEMT (39); WEMT-DT (38); WJHL-DT (58); WJHL-TV (11); WKPT-DT (27); WKPT-TV (19); WLFQ-DT (49)
Burlington, VT-Plattsburgh, NY	328,050	92	WCAX-DT (53); WCAX-TV (3); WFFF-DT (43); WFFF-TV (44); WNNE (31); WNNE-DT (25); WPTZ (5); WPTZ-DT (14); WVMY (22); WVMY-DT (13)

MARKET	NIELSEN DMA TV HOUSEHOLDS	RANK	MARKET AREA COMMERCIAL STATIONS
Colorado Springs-Pueblo, CO	326,380	93	KKTV (11); KKTV-DT (10); KOAA-DT (42); KOAA-TV (5); KRDO-DT (24); KRDO-TV (13); KXRM-DT (22); KXRM-TV (21)
Baton Rouge, LA	317,550	94	WAFB (9); WAFB-DT (46); WBRZ-DT (13); WBRZ-TV (2); WGMB (44); WGMB-DT (45); WVLA (33); WVLA-DT (34)
Waco-Temple-Bryan, TX	315,900	95	KBTX-DT (59); KBTX-TV (3); KCEN-DT (9); KCEN-TV (6); KWKT (44); KWKT-DT (57); KWTX-DT (53); KWTX-TV (10); KXXV (25); KXXV-DT (26); KYLE (28); KYLE-DT (29)
Davenport, IA-Rock Island-Moline, IL	308,950	96	KGCW-DT (41); KGCW-TV (26); KLJB-DT (49); KLJB-TV (18); KWQC-DT (56); KWQC-TV (6); WHBF-DT (58); WHBF-TV (4); WQAD-DT (38); WQAD-TV (8)
Savannah, GA	306,680	97	WGSA (34); WGSA-DT (35); WJCL (22); WJCL-DT (23); WSAV-DT (39); WSAV-TV (3); WTGS (28); WTGS-DT (27); WTOG-DT (15); WTOG-TV (11)
El Paso, TX-Las Cruces, NM	302,470	98	KDBC-DT (18); KDBC-TV (4); KFOX-DT (15); KFOX-TV (14); KINT-DT (25); KINT-TV (26); KTDO (48); KTDO-DT (47); KTFN (65); KTFN-DT (51); KTSN-DT (16); KTSN-TV (9); KVIA-DT (17); KVIA-TV (7)
Johnstown-Altoona-State College, PA	295,180	99	WATM-DT (24); WATM-TV (23); WJAC-DT (34); WJAC-TV (6); WKBS-DT (46); WKBS-TV (47); WTAJ-DT (32); WTAJ-TV (10); WWCP-DT (29); WWCP-TV (8)
Charleston, SC	294,230	100	WCBD-DT (50); WCBD-TV (2); WCIV (4); WCIV-DT (34); WCSC-DT (52); WCSC-TV (5); WMMP (36); WMMP-DT (35); WTAT-DT (40); WTAT-TV (24)
Evansville, IN	290,060	101	WAZE-DT (20); WAZE-TV (19); WEHT (25); WEHT-DT (59); WEVV (44); WEVV-DT (45); WFIE (14); WFIE-DT (46); WTVW (7); WTVW-DT (28)
Fort Smith-Fayetteville-Springdale-Rogers, AR	289,080	102	KFSM-DT (18); KFSM-TV (5); KFTA-DT (27); KFTA-TV (24); KHBS (40); KHBS-DT (21); KHOG-DT (15); KHOG-TV (29); KNWA-DT (50); KNWA-TV (51); KPBI (34); KWOG (57); KWOG-DT (39)
Myrtle Beach-Florence, SC	279,820	103	WBTW (13); WBTW-DT (56); WFXB (43); WFXB-DT (18); WPDE-DT (16); WPDE-TV (15); WWMB (21); WWMB-DT (20)
Lincoln & Hastings-Kearney, NE	277,270	104	KCWL-TV (51); KGIN (11); KGIN-DT (32); KHAS-DT (21); KHAS-TV (5); KHGI-DT (36); KHGI-TV (13); KLNK (8); KLNK-DT (31); KOLN (10); KOLN-DT (25); KSNB-DT (34); KSNB-TV (4); KTVG (17); KTVG-DT (19)
Greenville-New Bern-Washington, NC	276,020	105	WCTI-DT (48); WCTI-TV (12); WEPX (38); WFXI (8); WFXI-DT (24); WITN-DT (32); WITN-TV (7); WNCT-DT (10); WNCT-TV (9); WPXU-DT (34); WPXU-TV (35); WYDO (14)
Youngstown, OH	273,480	106	WFMJ-DT (20); WFMJ-TV (21); WKBN-DT (41); WKBN-TV (27); WYTV (33); WYTV-DT (36)
Fort Wayne, IN	273,240	107	WANE-DT (4); WANE-TV (15); WFFT-DT (36); WFFT-TV (55); WINM (63); WINM-DT (12); WISE-DT (19); WISE-TV (33); WPTA (21); WPTA-DT (24)
Tallahassee, FL-Thomasville, GA	267,850	108	WCTV (6); WCTV-DT (46); WFXU (57); WTLF-DT (24); WTLH (49); WTLH-DT (50); WTWC-DT (2); WTWC-TV (40); WTXL-DT (22); WTXL-TV (27)
Springfield-Holyoke, MA	263,520	109	WGGB-DT (55); WGGB-TV (40); WWLP (22); WWLP-DT (11)
Reno, NV	263,060	110	KAME-DT (22); KAME-TV (21); KOLO-DT (9); KOLO-TV (8); KREN-DT (26); KREN-TV (27); KRNV (4); KRNV-DT (7); KRXI-DT (44); KRXI-TV (11); KTVN (2); KTVN-DT (13); KWNV (7)
Tyler-Longview (Lufkin & Nacogdoches), TX	260,800	111	KCEB (54); KETK-DT (22); KETK-TV (56); KFXK (51); KFXK-DT (31); KLTV (7); KLTV-DT (10); KTRE (9); KTRE-DT (11); KYTX (19); KYTX-DT (18)
Lansing, MI	255,040	112	WHTV (18); WHTV-DT (34); WILX-DT (57); WILX-TV (10); WLJL (53); WLJL-DT (51); WLNS-DT (59); WLNS-TV (6); WSYM-DT (38); WSYM-TV (47)
Boise, ID	251,920	113	KBCI-DT (28); KBCI-TV (2); KIVI (6); KIVI-DT (24); KKJB (39); KNIN-DT (10); KNIN-TV (9); KTRV-DT (13); KTRV-TV (12); KTVB (7); KTVB-DT (26)
Sioux Falls (Mitchell), SD	251,000	114	KABY-DT (28); KABY-TV (9); KDLO-DT (2); KDLO-TV (3); KDLT-DT (47); KDLT-TV (46); KDLV-DT (26); KDLV-TV (5); KELO-DT (32); KELO-TV (11); KPLO-DT (14); KPLO-TV (6); KPRY-DT (19); KPRY-TV (4); KSFY-DT (29); KSFY-TV (13); KTTM (12); KTTM-DT (22); KTTW (17); KTTW-DT (7); KWSD (36); KWSD-DT (51)
Augusta, GA	250,790	115	WAGT (26); WAGT-DT (30); WFXG (54); WFXG-DT (51); WJBF (6); WJBF-DT (42); WRDW-DT (31); WRDW-TV (12)
Traverse City-Cadillac, MI	247,690	116	WFQX-DT (47); WFQX-TV (33); WFUP (45); WGTQ (8); WGTQ-DT (56); WGTU (29); WGTU-DT (31); WPBN-DT (50); WPBN-TV (7); WTOM-DT (35); WTOM-TV (4); WWTW (9); WWTW-DT (40); WWUP-DT (49); WWUP-TV (10)
Peoria-Bloomington, IL	243,640	117	WAOE (59); WAOE-DT (39); WEEK-DT (57); WEEK-TV (25); WHOI (19); WHOI-DT (40); WMBD-DT (30); WMBD-TV (31); WYZZ-DT (28); WYZZ-TV (43)
Montgomery-Selma, AL	243,200	118	WAKA (8); WAKA-DT (55); WBIH-DT (29); WBMM (22); WCOV-DT (16); WCOV-TV (20); WMCF-DT (46); WMCF-TV (45); WNCN (32); WNCN-DT (51); WRJM-TV (67); WSFA (12); WSFA-DT (14)
Fargo-Valley City, ND	237,140	119	KBRR (10); KCPM (27); KJRR (7); KNRR (12); KNRR-DT (15); KVLV-DT (44); KVLV-TV (11); KVRN (15); KVRN-DT (19); KXJB-DT (38); KXJB-TV (4); WDAY-DT (21); WDAY-TV (6); WDAZ-DT (59); WDAZ-TV (8)
Eugene, OR	235,750	120	KCBY-DT (21); KCBY-TV (11); KEZI (9); KEZI-DT (44); KLSR-DT (31); KLSR-TV (34); KMCR (23); KMCR-DT (22); KMTR (16); KMTR-DT (17); KPIC (4); KPIC-DT (19); KTCW (46); KTCW-DT (45); KTVC (36); KTVC-DT (18); KVAL-DT (25); KVAL-TV (13)
Macon, GA	234,690	121	WGNM (64); WGNM-DT (45); WGXA (24); WGXA-DT (16); WMAZ-DT (4); WMAZ-TV (13); WMGT-DT (40); WMGT-TV (41); WPGA-DT (32); WPGA-TV (58)
Santa Barbara-Santa Maria-San Luis Obispo, CA	232,850	122	KCOY-DT (19); KCOY-TV (12); KEYT-DT (27); KEYT-TV (3); KPMR (38); KPMR-DT (21); KSBY (6); KSBY-DT (15); KTAS (33); KTAS-DT (34)
Lafayette, LA	226,710	123	KADN (15); KADN-DT (16); KATC (3); KATC-DT (28); KLFY-DT (56); KLFY-TV (10); KLWB (50)
Monterey-Salinas, CA	222,900	124	KCBA (35); KCBA-DT (13); KION-DT (32); KION-TV (46); KSBW (8); KSBW-DT (10); KSMS-DT (31); KSMS-TV (67)
Bakersfield, CA	217,210	125	KBAK-DT (33); KBAK-TV (29); KERO-DT (10); KERO-TV (23); KGET-DT (25); KGET-TV (17); KUVI-DT (55); KUVI-TV (45)

Television Market Rankings

MARKET	NIELSEN DMA TV HOUSEHOLDS	RANK	MARKET AREA COMMERCIAL STATIONS
Yakima-Pasco-Richland-Kennewick, WA	213,000	126	KAPP (35); KAPP-DT (14); KCWK (9); KEPR-DT (18); KEPR-TV (19); KFFX-DT (8); KFFX-TV (11); KIMA-DT (33); KIMA-TV (29); KLEW-DT (32); KNDO (23); KNDO-DT (16); KNDU (25); KNDU-DT (26); KVEW (42); KVEW-DT (44)
La Crosse-Eau Claire, WI	212,210	127	WEAU-DT (39); WEAU-TV (13); WEUX (48); WEUX-DT (49); WKBT (8); WKBT-DT (41); WLAX (25); WLAX-DT (17); WQOW-DT (15); WQOW-TV (18); WXOW-DT (14); WXOW-TV (19)
Columbus, GA-Opelika, AL	207,470	128	WLGA (66); WLGA-DT (31); WLTZ (38); WLTZ-DT (35); WRBL (3); WRBL-DT (15); WTVM (9); WTVM-DT (47); WXTX (54); WXTX-DT (49)
Corpus Christi, TX	195,940	129	KIII (3); KIII-DT (8); KORO (28); KORO-DT (27); KRIS-DT (13); KRIS-TV (6); KZTV (10); KZTV-DT (18)
Chico-Redding, CA	195,180	130	KCVU (30); KCVU-DT (20); KHSL-DT (43); KHSL-TV (12); KNNV (24); KNNV-DT (36); KRCR-DT (34); KRCR-TV (7)
Amarillo, TX	191,930	131	KAMR-DT (19); KAMR-TV (4); KCIT (14); KCIT-DT (15); KEYU-DT (31); KFDA-DT (9); KFDA-TV (10); KPFT (18); KVIH-DT (20); KVIH-TV (12); KVII-DT (23); KVII-TV (7)
Rockford, IL	188,670	132	WIFR (23); WIFR-DT (41); WQRF-DT (42); WQRF-TV (39); WREX-DT (54); WREX-TV (13); WTVQ (17); WTVQ-DT (16)
Columbus-Tupelo-West Point, MS	186,100	133	WCBI-DT (35); WCBI-TV (4); WKDH (45); WLOV-DT (16); WLOV-TV (27); WTVQ (9)
Wausau-Rhineland, WI	182,800	134	WAOW-DT (29); WAOW-TV (9); WBIJ (4); WFXS (55); WJFW-DT (16); WJFW-TV (12); WSAW-DT (40); WSAW-TV (7); WTPX-DT (46); WYOW (34); WYOW-DT (28)
Wilmington, NC	179,760	135	WECT (6); WECT-DT (44); WSFX-DT (30); WSFX-TV (26); WWAY (3); WWAY-DT (46)
Monroe, LA-El Dorado, AR	178,730	136	KAQY (11); KAQY-DT (57); KARD (14); KARD-DT (36); KEJB (43); KMCT-DT (38); KMCT-TV (39); KNOE-DT (7); KNOE-TV (8); KTVE (10); KTVE-DT (27)
Columbia-Jefferson City, MO	172,570	137	KMZ (17); KMIZ-DT (22); KNLJ (25); KNLJ-DT (20); KOMU-DT (36); KOMU-TV (8); KRCG (13); KRCG-DT (12)
Duluth, MN-Superior, WI	172,350	138	KBJR-DT (19); KBJR-TV (6); KDLH (3); KDLH-DT (33); KQDS-DT (17); KQDS-TV (21); KRIL (11); KDIO-DT (43); KDIO-TV (10); WIRT (13); WIRT-DT (36)
Topeka, KS	171,010	139	KSNT (27); KSNT-DT (28); KTKA-DT (48); KTKA-TV (49); WIBW-DT (44); WIBW-TV (13)
Medford-Klamath Falls, OR	167,340	140	KBLN (30); KDKF (31); KDKF-DT (29); KDRV (12); KDRV-DT (38); KMOV (26); KMOV-DT (27); KOB (5); KOB-DT (15); KOTI (2); KOTI-DT (13); KTVL (10); KTVL-DT (35)
Beaumont-Port Arthur, TX	164,640	141	KBMT (12); KBMT-DT (50); KBTB-DT (40); KBTB-TV (4); KFDM-DT (21); KFDM-TV (6)
Erie, PA	157,830	142	WFXP (66); WFXP-DT (22); WICU-DT (52); WICU-TV (12); WJET-DT (58); WJET-TV (24); WSEE-DT (16); WSEE-TV (35)
Sioux City, IA	156,350	143	KCAU-DT (30); KCAU-TV (9); KMEG (14); KMEG-DT (39); KPTH (44); KPTH-DT (49); KTIV (4); KTIV-DT (41)
Palm Springs, CA	155,590	144	KESQ-DT (52); KESQ-TV (42); KMIR-DT (46); KMIR-TV (36)
Joplin, MO-Pittsburg, KS	155,100	145	KFJX (14); KOAM-DT (13); KOAM-TV (7); KODE-DT (43); KODE-TV (12); KSNF (16); KSNF-DT (46)
Albany, GA	154,960	146	WALB (10); WALB-DT (17); WFXL (31); WFXL-DT (12); WSST-DT (51); WSST-TV (55); WSWG-DT (43)
Salisbury, MD	153,490	147	WBOC-DT (21); WBOC-TV (16); WMDT (47); WMDT-DT (53)
Lubbock, TX	152,810	148	KAMC (28); KAMC-DT (27); KCBD (11); KCBD-DT (9); KJTV-DT (35); KJTV-TV (34); KLBK-DT (40); KLBK-TV (13); KLCW-TV (22); KPTB (16); KPTB-DT (25)
Wichita Falls, TX & Lawton, OK	152,310	149	KAUZ-DT (22); KAUZ-TV (6); KFDX-DT (28); KFDX-TV (3); KJTL (18); KJTL-DT (15); KSWO-DT (11); KSWO-TV (7)
Anchorage, AK	146,310	150	KDMD (33); KDMD-DT (32); KIMO (13); KIMO-DT (12); KTTY (4); KTTY-DT (20); KTUU-DT (10); KTUU-TV (2); KTVA (11); KTVA-DT (28); KYES-DT (6); KYES-TV (5)
Terre Haute, IN	145,380	151	WFXW (38); WFXW-DT (39); WTHI-DT (24); WTHI-TV (10); WTOU (2); WTOU-DT (36)
Bangor, ME	143,650	152	WABI-DT (19); WABI-TV (5); WLBZ (2); WLBZ-DT (25); WVII-DT (14); WVII-TV (7)
Rochester, MN-Mason City, IA-Austin, MN	143,290	153	KAAL (6); KAAL-DT (33); KIMT (3); KIMT-DT (42); KTTC (10); KTTC-DT (36); KXLT-DT (46); KXLT-TV (47)
Panama City, FL	142,270	154	WBIF (51); WJHG-DT (8); WJHG-TV (7); WMBB (13); WMBB-DT (19); WPCT (46); WPCT-DT (47); WPGX (28); WPGX-DT (9)
Bluefield-Beckley-Oak Hill, WV	141,770	155	WLFB (40); WLFB-DT (14); WOAY-DT (50); WOAY-TV (4); WVNS-DT (8); WVNS-TV (59); WVVA (6); WVVA-DT (46)
Binghamton, NY	138,690	156	WBNG-DT (7); WBNG-TV (12); WICZ-DT (8); WICZ-TV (40); WIVT (34); WIVT-DT (4)
Odessa-Midland, TX	137,180	157	KMID (2); KMID-DT (26); KMLM (42); KMLM-DT (43); KOSA-DT (31); KOSA-TV (7); KPEJ (24); KPEJ-DT (23); KUPB (18); KWAB-DT (33); KWAB-TV (4); KWES-DT (13); KWES-TV (9); KWWT (30)
Minot-Bismarck-Dickinson, ND	135,170	158	KBMV (17); KBMY-DT (16); KFYP-DT (31); KFYP-TV (5); KMCY (14); KMOT (10); KNDX (26); KQCD-TV (7); KUMV-TV (8); KXMA-DT (19); KXMA-TV (2); KXMB-DT (23); KXMB-TV (12); KXMC-DT (45); KXMC-TV (13); KXMD-DT (14); KXMD-TV (11); KXND (24)
Wheeling, WV-Steubenville, OH	135,160	159	WTOV-DT (57); WTOV-TV (9); WTRF-DT (32); WTRF-TV (7)
Biloxi-Gulfport, MS	129,510	160	WLOX (13); WLOX-DT (39); WXXV-DT (48); WXXV-TV (25)
Sherman, TX-Ada, OK	125,550	161	KTEN (10); KTEN-DT (26); KXII (12); KXII-DT (20)
Gainesville, FL	122,720	162	WCJB-DT (16); WCJB-TV (20); WGFL (53); WGFL-DT (28); WOGX (51); WOGX-DT (31)
Idaho Falls-Pocatello, ID	120,100	163	KBEQ (11); KFXP (31); KIDK (3); KIDK-DT (36); KIFI-DT (9); KIFI-TV (8); KJWY (2); KPIF (15); KPVI (6); KPVI-DT (23)
Abilene-Sweetwater, TX	113,890	164	KPCB (17); KPCB-DT (10); KRBC-TV (9); KTAB-DT (24); KTAB-TV (32); KTXS-DT (20); KTXS-TV (12); KXVA (15)
Yuma, AZ-El Centro, CA	113,220	165	KAJB (54); KECY-DT (48); KECY-TV (9); KSWT (13); KSWT-DT (16); KVEY (7); KVEY-DT (22); KYMA (11); KYMA-DT (41)
Clarksburg-Weston, WV	108,800	166	WBOY-DT (52); WBOY-TV (12); WDTV (5); WDTV-DT (6); WVFX (46); WVFX-DT (10)
Missoula, MT	108,510	167	KCFW-DT (38); KCFW-TV (9); KECI-DT (40); KECI-TV (13); KMMF (17); KPAX-DT (7); KPAX-TV (8); KTMF (23); KTMF-DT (36)

MARKET	NIELSEN DMA TV HOUSEHOLDS	RANK	MARKET AREA COMMERCIAL STATIONS
Hattiesburg-Laurel, MS	106,560	168	WDAM-DT (28); WDAM-TV (7); WHLT (22); WHLT-DT (58)
Utica, NY	106,140	169	WFXV (33); WFXV-DT (27); WKTV (2); WKTV-DT (29); WUTR (20); WUTR-DT (30)
Billings, MT	104,970	170	KHMT (4); KHMT-DT (22); KSVI (6); KSVI-DT (18); KTVQ (2); KTVQ-DT (10); KULR-DT (11); KULR-TV (8); KYUS-TV (3)
Quincy, IL-Hannibal, MO-Keokuk, IA	103,500	171	KHQA-DT (29); KHQA-TV (7); WGEM-DT (54); WGEM-TV (10); WTJR (16); WTJR-DT (32)
Dothan, AL	99,860	172	WDFX-DT (33); WDFX-TV (34); WDHN (18); WDHN-DT (21); WTVY (4); WTVY-DT (36)
Elmira (Corning), NY	96,380	173	WENY-TV (36); WETM-DT (2); WETM-TV (18); WYDC (48); WYDC-DT (50)
Jackson, TN	96,350	174	WBBJ-DT (43); WBBJ-TV (7); WJKT (16); WJKT-DT (39)
Rapid City, SD	94,610	175	KCLO-DT (16); KCLO-TV (15); KDUH-DT (7); KDUH-TV (4); KEVN-DT (18); KEVN-TV (7); KHSD-DT (10); KHSD-TV (11); KIVV-DT (29); KIVV-TV (5); KNBN (21); KOTA-DT (2); KOTA-TV (3); KSGW-DT (13); KSGW-TV (12); KSWY (7)
Lake Charles, LA	94,550	176	KPLC (7); KPLC-DT (8); KVHP (29); KVHP-DT (30)
Watertown, NY	92,010	177	WWNY-DT (35); WWNY-TV (7); WWTI (50); WWTI-DT (21)
Harrisonburg, VA	89,280	178	WHSV-DT (49); WHSV-TV (3)
Marquette, MI	88,960	179	WBKP (5); WBUP (10); WDHS (8); WDHS-DT (22); WJMN-DT (48); WJMN-TV (3); WLUC-DT (35); WLUC-TV (6); WMQF (19)
Alexandria, LA	88,330	180	KALB-DT (35); KALB-TV (5); KBCA (41); KLAX-DT (32); KLAX-TV (31); WNTZ (48); WNTZ-DT (49)
Charlottesville, VA	85,520	181	WCAV (19); WVIR-DT (32); WVIR-TV (29)
Jonesboro, AR	80,000	182	KAIT (8); KAIT-DT (9); KVTJ (48)
Bowling Green, KY	79,100	183	WBKO (13); WBKO-DT (33); WNKY-DT (16); WNKY-TV (40)
Greenwood-Greenville, MS	75,190	184	WABG-DT (32); WABG-TV (6); WXVT (15); WXVT-DT (17)
Lima, OH	70,910	185	WLIO (35); WLIO-DT (8); WTLW (44); WTLW-DT (47)
Meridian, MS	70,740	186	WGBC (30); WGBC-DT (31); WMDN (24); WMDN-DT (26); WTOK-DT (49); WTOK-TV (11)
Grand Junction-Montrose, CO	69,320	187	KFQX (4); KFQX-DT (15); KJCT (8); KJCT-DT (7); KKCO (11); KKCO-DT (12); KREX-DT (2); KREX-TV (5); KREY-DT (13); KREY-TV (10)
Laredo, TX	67,150	188	KGNS-DT (15); KGNS-TV (8); KLDO-DT (19); KLDO-TV (27); KVTV (13); KVTV-DT (31)
Lafayette, IN	66,330	189	WLFI-DT (11); WLFI-TV (18)
Parkersburg, WV	63,680	190	WTAP-DT (49); WTAP-TV (15)
Great Falls, MT	63,520	191	KBAO (13); KBBJ (9); KFBB-DT (8); KFBB-TV (5); KLMN (26); KRTV (3); KRTV-DT (7); KTGF (16); KTGF-DT (45)
Bend, OR	62,870	192	KOHD-DT (51); KTVZ (21); KTVZ-DT (18)
Twin Falls, ID	62,590	193	KIDA (5); KMVT (11); KMVT-DT (16); KXTF (35); KXTF-DT (34)
Butte-Bozeman, MT	61,620	194	KBTV (24); KBZK (7); KBZK-DT (13); KTVM (6); KTVM-DT (33); KWTB (18); KWTB-DT (19); KXLF-DT (5); KXLF-TV (4)
Eureka, CA	59,660	195	KAFF (23); KAFF-DT (22); KBVU (29); KBVU-DT (28); KIEM-DT (16); KIEM-TV (3); KVIQ (6); KVIQ-DT (17)
Cheyenne, WY-Scottsbluff, NE	54,380	196	KDEV (33); KDEV-DT (11); KGWN-DT (30); KGWN-TV (5); KLWY (27); KLWY-DT (28); KSTF (10); KSTF-DT (29); KTUV-DT (16)
San Angelo, TX	53,110	197	KIDY (6); KIDY-DT (19); KLST (8); KLST-DT (11); KSAN-DT (16); KSAN-TV (3)
Casper-Riverton, WY	53,100	198	KCWY (13); KFNB (20); KFNB-DT (18); KFNE (10); KFNE-DT (16); KFNR (11); KGWC-TV (14); KGWL-TV (5); KGWR-TV (13); KTWO-DT (17); KTWO-TV (2)
Mankato, MN	51,290	199	KEYC-DT (38); KEYC-TV (12)
Ottumwa, IA-Kirksville, MO	51,290	199	KTVO (3); KTVO-DT (33); KYOU-DT (14); KYOU-TV (15)
St. Joseph, MO	46,390	201	KQTV (2); KQTV-DT (53); KTAJ-DT (21); KTAJ-TV (16)
Zanesville, OH	33,360	202	WHIZ-DT (40); WHIZ-TV (18)
Fairbanks, AK	32,550	203	KATN (2); KATN-DT (18); KFXF (7); KFXF-DT (22); KJNP-DT (20); KJNP-TV (4); KTVF (11); KTVF-DT (26)
Victoria, TX	31,080	204	KAVU-DT (15); KAVU-TV (25); KVCT (19); KVCT-DT (11)
Presque Isle, ME	30,860	205	WAGM-DT (16); WAGM-TV (8)
Helena, MT	26,360	206	KMTF (10); KMTF-DT (29); KTVH (12); KTVH-DT (14)
Juneau, AK	24,170	207	KJUD (8); KJUD-DT (11); KTNL-DT (2); KTNL-TV (13); KUBD (4); KUBD-DT (13)
Alpena, MI	17,510	208	WBKB-DT (13); WBKB-TV (11)
North Platte, NE	15,640	209	KNOP-DT (22); KNOP-TV (2); KWNB-DT (18); KWNB-TV (6)
Glendive, MT	3,890	210	KXGN-TV (5)

Alphabetical Listing of TV Markets – 2007

Nielsen DMA TV Households Ranking

Abilene-Sweetwater, TX	164	Des Moines-Ames, IA	71	Laredo, TX	188	Roanoke-Lynchburg, VA	67
Albany, GA	146	Detroit, MI	11	Las Vegas, NV	43	Rochester, MN-Mason City, IA- Austin, MN	153
Albany-Schenectady-Troy, NY	56	Dothan, AL	172	Lexington, KY	64	Rochester, NY	78
Albuquerque-Santa Fe, NM	44	Duluth, MN-Superior, WI	138	Lima, OH	185	Rockford, IL	132
Alexandria, LA	180	El Paso, TX-Las Cruces, NM	98	Lincoln & Hastings-Keamey, NE	104	Sacramento-Stockton-Modesto, CA	20
Alpena, MI	208	Elmira (Coming), NY	173	Little Rock-Pine Bluff, AR	57	Salisbury, MD	147
Amarillo, TX	131	Erie, PA	142	Los Angeles, CA	2	Salt Lake City, UT	35
Anchorage, AK	150	Eugene, OR	120	Louisville, KY	48	San Angelo, TX	197
Atlanta, GA	8	Eureka, CA	195	Lubbock, TX	148	San Antonio, TX	37
Augusta, GA	115	Evansville, IN	101	Macon, GA	121	San Diego, CA	27
Austin, TX	51	Fairbanks, AK	203	Madison, WI	85	San Francisco-Oakland-San Jose, CA	6
Bakersfield, CA	125	Fargo-Valley City, ND	119	Mankato, MN	199	Santa Barbara-Santa Maria- San Luis Obispo, CA	122
Baltimore, MD	24	Flint-Saginaw-Bay City, MI	66	Marquette, MI	179	Savannah, GA	97
Bangor, ME	152	Fort Myers-Naples, FL	63	Medford-Klamath Falls, OR	140	Seattle-Tacoma, WA	14
Baton Rouge, LA	94	Fort Smith-Fayetteville-Springdale- Rogers, AR	102	Memphis, TN	47	Sherman, TX-Ada, OK	161
Beaumont-Port Arthur, TX	141	Fort Wayne, IN	107	Meridian, MS	186	Shreveport, LA	82
Bend, OR	192	Fort Wayne, IN	107	Miami-Fort Lauderdale, FL	16	Sioux City, IA	143
Billings, MT	170	Fresno-Visalia, CA	55	Minneapolis-St. Paul, MN	15	Sioux Falls (Mitchell), SD	114
Biloxi-Gulfport, MS	160	Gainesville, FL	162	Minot-Bismarck-Dickinson, ND	158	South Bend-Elkhart, IN	89
Binghamton, NY	156	Glendive, MT	210	Missoula, MT	167	Spokane, WA	77
Birmingham (Anniston & Tuscaloosa), AL	40	Grand Junction-Montrose, CO	187	Mobile, AL-Pensacola (Fort Walton Beach), FL	61	Springfield, MO	74
Bluefield-Beckley-Oak Hill, WV	155	Grand Rapids-Kalamazoo-Battle Creek, MI	39	Monroe, LA-El Dorado, AR	136	Springfield-Holyoke, MA	109
Boise, ID	113	Great Falls, MT	191	Monterey-Salinas, CA	124	St. Joseph, MO	201
Boston, MA-Manchester, NH	7	Green Bay-Appleton, WI	70	Montgomery-Selma, AL	118	St. Louis, MO	21
Bowling Green, KY	183	Greensboro-High Point- Winston Salem, NC	46	Myrtle Beach-Florence, SC	103	Syracuse, NY	80
Buffalo, NY	50	Greenville-New Bern-Washington, NC	105	Nashville, TN	30	Tallahassee, FL-Thomasville, GA	108
Burlington, VT-Plattsburgh, NY	92	Greenville-Spartanburg-Anderson, SC-Asheville, NC	36	New Orleans, LA	53	Tampa-St. Petersburg (Sarasota), FL	13
Butte-Bozeman, MT	194	Greenwood-Greenville, MS	184	New York, NY	1	Terre Haute, IN	151
Casper-Riverton, WY	198	Harlingen-Weslaco-Brownsville- McAllen, TX	88	Norfolk-Portsmouth-Newport News, VA	42	Toledo, OH	72
Cedar Rapids-Waterloo-Iowa City- Dubuque, IA	87	Harrisburg-Lancaster-Lebanon-York, PA	41	North Platte, NE	209	Topeka, KS	139
Champaign & Springfield-Decatur, IL	84	Harrisonburg, VA	178	Odessa-Midland, TX	157	Traverse City-Cadillac, MI	116
Charleston, SC	100	Hartford & New Haven, CT	29	Oklahoma City, OK	45	Tri-Cities (Bristol, VA-Kingsport- Johnson City, TN)	91
Charleston-Huntington, WV	65	Hattiesburg-Laurel, MS	168	Omaha, NE	75	Tucson (Sierra Vista), AZ	68
Charlotte, NC	25	Helena, MT	206	Orlando-Daytona Beach-Melbourne, FL	19	Tulsa, OK	60
Charlottesville, VA	181	Honolulu, HI	73	Ottumwa, IA-Kirkville, MO	199	Twin Falls, ID	193
Chattanooga, TN	86	Houston, TX	10	Paducah, KY-Cape Girardeau- Harrisburg, MO-Mount Vernon, IL	79	Tyler-Longview (Lufkin & Nacogdoches), TX	111
Cheyenne, WY-Scottsbluff, NE	196	Huntsville-Decatur (Florence), AL	83	Palm Springs, CA	144	Utica, NY	169
Chicago, IL	3	Idaho Falls-Pocatello, ID	163	Panama City, FL	154	Victoria, TX	204
Chico-Redding, CA	130	Indianapolis, IN	26	Parkersburg, WV	190	Waco-Temple-Bryan, TX	95
Cincinnati, OH	33	Jackson, MS	90	Peoria-Bloomington, IL	117	Washington, DC (Hagerstown, MD)	9
Clarksburg-Weston, WV	166	Jackson, TN	174	Philadelphia, PA	4	Watertown, NY	177
Cleveland-Akron (Canton), OH	17	Jacksonville, FL	49	Phoenix (Prescott), AZ	12	Wausau-Rhineland, WI	134
Colorado Springs-Pueblo, CO	93	Johnstown-Altoona-State College, PA	99	Pittsburgh, PA	22	West Palm Beach-Fort Pierce, FL	38
Columbia, SC	81	Jonesboro, AR	182	Portland, OR	23	Wheeling, WV-Steubenville, OH	159
Columbia-Jefferson City, MO	137	Joplin, MO-Pittsburg, KS	145	Portland-Auburn, ME	76	Wichita Falls, TX & Lawton, OK	149
Columbus, GA-Opelika, AL	128	Juneau, AK	207	Presque Isle, ME	205	Wichita-Hutchinson, KS	69
Columbus, OH	32	Kansas City, MO	31	Providence, RI-New Bedford, MA	52	Wilkes Barre-Scranton, PA	54
Columbus-Tupelo-West Point, MS	133	Knoxville, TN	58	Quincy, IL-Hannibal, MO-Keokuk, IA	171	Wilmington, NC	135
Corpus Christi, TX	129	La Crosse-Eau Claire, WI	127	Raleigh-Durham (Fayetteville), NC	28	Yakima-Pasco-Richland-Kennewick, WA	126
Dallas-Fort Worth, TX	5	Lafayette, IN	189	Rapid City, SD	175	Youngstown, OH	106
Davenport, IA-Rock Island-Moline, IL	96	Lafayette, LA	123	Reno, NV	110	Yuma, AZ-El Centro, CA	165
Dayton, OH	62	Lake Charles, LA	176	Richmond-Petersburg, VA	59	Zanesville, OH	202
Denver, CO	18	Lansing, MI	112				

U.S. Television Stations by Call Letters

As of October 1, 2007 with channel numbers in parentheses.

Operating stations only. Call letters and channel numbers for digital only TV stations included. Dagger(†) indicates Non-Commercial/Educational station. Asterisk (*) indicates Operating Construction Permit.

K

KAHA-TV Honolulu, HI (26)	KBEQ Jackson, WY (11)	†KCTS-TV Seattle, WA (9)	†KETG Arkadelphia, AR (9)
KAAL Austin, MN (6)	KBFD Honolulu, HI (32)	KCTV Kansas City, MO (5)	†KETH-TV Houston, TX (14)
KAAL-DT Austin, MN (33)	*†KBGH Filer, ID (19)	KCVU Paradise, CA (30)	KETK-TV Jacksonville, TX (56)
KAAS-TV Salina, KS (18)	†KBHE-TV Rapid City, SD (9)	†KCWC-TV Lander-Riverton, WY (4)	†KETS Little Rock, AR (2)
KABB San Antonio, TX (29)	KBIM-TV Roswell, NM (10)	KCWE Kansas City, MO (29)	KETV Omaha, NE (7)
KABC-TV Los Angeles, CA (7)	†KBIN-TV Council Bluffs, IA (32)	KCWI-TV Ames, IA (23)	†KETZ-DT El Dorado, AR (12)
KABY-TV Aberdeen, SD (9)	KBJR-TV Superior, WI (6)	KCWK Walla Walla, WA (9)	KEVN-TV Rapid City, SD (7)
†KACV-TV Amarillo, TX (2)	KBLN Grants Pass, OR (30)	KCWL-TV Lincoln, NE (51)	KEYC-TV Mankato, MN (12)
KADN Lafayette, LA (15)	KBLR Paradise, NV (39)	KCWX Fredericksburg, TX (2)	KEYE-TV Austin, TX (42)
KAEF Arcata, CA (23)	†KBME-TV Bismarck, ND (3)	KCWY Casper, WY (13)	KEYT-TV Santa Barbara, CA (3)
†KAET Phoenix, AZ (8)	KBMT Beaumont, TX (12)	KDAF Dallas, TX (33)	*KEYU-DT Borger, TX (31)
†KAFT Fayetteville, AR (13)	KBMV Bismarck, ND (17)	KDBC-TV El Paso, TX (4)	KEZI Eugene, OR (9)
†KAID Boise, ID (4)	KBRB Thief River Falls, MN (10)	†KDCK-DT Dodge City, KS (21)	KFBB-TV Great Falls, MT (5)
KAIL-TV Wailuku, HI (7)	KBSD-TV Ensign, KS (6)	KDEN Longmont, CO (25)	KFCT Fort Collins, CO (22)
KAIL Fresno, CA (53)	KBSH-TV Hays, KS (7)	KDEV Cheyenne, WY (33)	KFDA-TV Amarillo, TX (10)
KAIT Jonesboro, AR (8)	KBSI Cape Girardeau, MO (23)	KDFI Dallas, TX (27)	KFDM-TV Beaumont, TX (6)
KAJB Calipatria, CA (54)	KBSL-TV Goodland, KS (10)	KDFW Dallas, TX (4)	KFDX-TV Wichita Falls, TX (3)
KAKE-TV Wichita, KS (10)	†KBSV Ceres, CA (23)	†KDIN-TV Des Moines, IA (11)	*KFFX-TV Pendleton, OR (11)
†KAKM Anchorage, AK (7)	†KBTC-TV Tacoma, WA (28)	KDKA-TV Pittsburgh, PA (2)	KFJX Pittsburg, KS (14)
KAKW-TV Killeen, TX (62)	KBTX-TV Bryan, TX (3)	KDKF Klamath Falls, OR (31)	KFMB-TV San Diego, CA (8)
KALB-TV Alexandria, LA (5)	KBVU Eureka, CA (29)	KDLH Duluth, MN (3)	†KFME Fargo, ND (13)
†KALO Honolulu, HI (38)	KBWB San Francisco, CA (20)	KDLO-TV Florence, SD (3)	KFNB Casper, WY (20)
KAMC Lubbock, TX (28)	†KBYU-TV Provo, UT (11)	KDLT-TV Sioux Falls, SD (46)	KFNE Riverton, WY (10)
KAME-TV Reno, NV (21)	KBZK Bozeman, MT (7)	KDLV-TV Mitchell, SD (5)	KFNR Rawlins, WY (11)
KAMR-TV Amarillo, TX (4)	KCAL-TV Los Angeles, CA (9)	KDMD Anchorage, AK (33)	KFOR-TV Oklahoma City, OK (4)
†KAMU-TV College Station, TX (15)	KCAU-TV Sioux City, IA (9)	KDMI-DT Des Moines, IA (56)	KFOX-TV El Paso, TX (14)
KAPP Yakima, WA (35)	KCBA Salinas, CA (35)	KDNL-TV St. Louis, MO (30)	KFPH-TV Flagstaff, AZ (13)
KAQY Columbia, LA (11)	KCBD Lubbock, TX (11)	KDOC-TV Anaheim, CA (56)	KFPX Newton, IA (39)
KARD West Monroe, LA (14)	KCBS-TV Los Angeles, CA (2)	KDOR-TV Bartlesville, OK (17)	KFQX Grand Junction, CO (4)
KARE Minneapolis, MN (11)	KCBU-DT Price, UT (3)	KDRV Medford, OR (12)	KFRE-TV Sanger, CA (59)
KARK-TV Little Rock, AR (4)	KCBY-TV Coos Bay, OR (11)	†KDSD-TV Aberdeen, SD (16)	KFSF-TV Vallejo, CA (66)
KASA-TV Santa Fe, NM (2)	KCCI Des Moines, IA (8)	†KDSE Dickinson, ND (9)	KFSM-TV Fort Smith, AR (5)
KASN Little Rock, AR (38)	KCCO-TV Alexandria, MN (7)	KDSM-TV Des Moines, IA (17)	KFSN-TV Fresno, CA (30)
KASW Phoenix, AZ (61)	KCCW-TV Walker, MN (12)	†KDTN Denton, TX (2)	KFTA-TV Fort Smith, AR (24)
KASY-TV Albuquerque, NM (50)	†KCDT Coeur d'Alene, ID (26)	*†KDTP Holbrook, AZ (11)	KFTC Bemidji, MN (26)
KATC Lafayette, LA (3)	KCEB Longview, TX (54)	KDTV San Francisco, CA (14)	KFTH-TV Alvin, TX (67)
KATN Fairbanks, AK (2)	KCEC Denver, CO (50)	KDTX-TV Dallas, TX (58)	KFTR-TV Ontario, CA (46)
KATU Portland, OR (2)	KCEN-TV Temple, TX (6)	KDUH-TV Scottsbluff, NE (4)	†KFTS Klamath Falls, OR (22)
KATV Little Rock, AR (7)	†KCET Los Angeles, CA (28)	KDVR Denver, CO (31)	KFTU-TV Douglas, AZ (3)
KAUT-TV Oklahoma City, OK (43)	KCFG Flagstaff, AZ (9)	KECI-TV Missoula, MT (13)	KFTV Hanford, CA (21)
KAUZ-TV Wichita Falls, TX (6)	KCFW-TV Kalispell, MT (9)	KECY-TV El Centro, CA (9)	KFTY Santa Rosa, CA (50)
KAVU-TV Victoria, TX (25)	†KCGE-DT Crookston, MN (16)	†KEDT Corpus Christi, TX (16)	KFVE Honolulu, HI (5)
†KAWB Brainerd, MN (22)	KCHF Santa Fe, NM (11)	†KEET Eureka, CA (13)	KFVS-TV Cape Girardeau, MO (12)
†Kawe Bemidji, MN (9)	KCIT Amarillo, TX (14)	†KEFB Ames, IA (34)	KFWD Fort Worth, TX (52)
KAYU-TV Spokane, WA (28)	†KCKA Centralia, WA (15)	KEGS Goldfield, NV (7)	KFXA Cedar Rapids, IA (28)
KAZA-TV Avalon, CA (54)	KCLO-TV Rapid City, SD (15)	KEJB El Dorado, AR (43)	KFXB Dubuque, IA (40)
KAZH Baytown, TX (57)	KCNC-TV Denver, CO (4)	KELO-TV Sioux Falls, SD (11)	KFXF Fairbanks, AK (7)
†KAZQ Albuquerque, NM (32)	KCNS San Francisco, CA (38)	†KEMV Mountain View, AR (6)	KFXK Longview, TX (51)
KAZT-TV Phoenix, AZ (7)	KCOP-TV Los Angeles, CA (13)	KENS-TV San Antonio, TX (5)	KFXP Pocatello, ID (31)
	†KCOS El Paso, TX (13)	KENV Elko, NV (10)	KFYR-TV Bismarck, ND (5)
KBAK-TV Bakersfield, CA (29)	KCOY-TV Santa Maria, CA (12)	†KENW Portales, NM (3)	KGAN Cedar Rapids, IA (2)
KBAO Lewistown, MT (13)	KCPM Grand Forks, ND (27)	†KEPB-TV Eugene, OR (28)	KGBT-TV Harlingen, TX (4)
KBBJ Havre, MT (9)	KCPQ Tacoma, WA (13)	KEPR-TV Pasco, WA (19)	KGCW-TV Burlington, IA (26)
KBCA Alexandria, LA (41)	†KCPK Kansas City, MO (19)	†KERA-TV Dallas, TX (13)	KGBE Tulsa, OK (53)
KBCB Bellingham, WA (24)	KCRA-TV Sacramento, CA (3)	KERO-TV Bakersfield, CA (23)	KGET-TV Bakersfield, CA (17)
KBCI-TV Boise, ID (2)	KCRG-TV Cedar Rapids, IA (9)	†KESD-TV Brookings, SD (8)	†KGFE Grand Forks, ND (2)
KBCW San Francisco, CA (44)	†KCSO-TV Sioux Falls, SD (23)	KESQ-TV Palm Springs, CA (42)	KGIN Grand Island, NE (11)
†KBDI-TV Broomfield, CO (12)	KCSG Cedar City, UT (4)	†KETA-TV Oklahoma City, OK (13)	KGMB Honolulu, HI (9)
KBEH Oxnard, CA (63)	†KCSM-DT San Mateo, CA (43)	†KETC St. Louis, MO (9)	KGMC Clovis, CA (43)

US Call Letters

KGMD-TV Hilo, HI (9)	KJTV-TV Lubbock, TX (34)	KMSP-TV Minneapolis, MN (9)	KOMO-TV Seattle, WA (4)
KGMV Wailuku, HI (3)	KJUD Juneau, AK (8)	KMSS-TV Shreveport, LA (33)	KOMU-TV Columbia, MO (8)
KGNS-TV Laredo, TX (8)	KJWY Jackson, WY (2)	KMTF Helena, MT (10)	KONG-TV Everett, WA (16)
KGQ-TV San Francisco, CA (7)	KJZZ-TV Salt Lake City, UT (14)	+KMTP-TV San Francisco, CA (32)	+KOOD Hays, KS (9)
KGPE Fresno, CA (47)	KKAI Kailua, HI (50)	KMTR Eugene, OR (16)	+KOPB-TV Portland, OR (10)
KGPX Spokane, WA (34)	+KKAP Little Rock, AR (36)	KMTV Omaha, NE (3)	KOPX Oklahoma City, OK (62)
+KGTf Agana, GU (12)	KKCO Grand Junction, CO (11)	KMTW Hutchinson, KS (36)	KORO Corpus Christi, TX (28)
KGTV San Diego, CA (10)	KKJB Boise, ID (39)	KMVT Twin Falls, ID (11)	KOSA-TV Odessa, TX (7)
KGUN Tucson, AZ (9)	KKPX San Jose, CA (65)	KMVU Medford, OR (26)	KOTA-TV Rapid City, SD (3)
KGW Portland, OR (8)	KKTU Colorado Springs, CO (11)	KMYQ Seattle, WA (22)	KOTI Klamath Falls, OR (2)
KGWC-TV Casper, WY (14)	KKYK-DT Camden, AR (49)	KMYS Kerrville, TX (35)	KOTV Tulsa, OK (6)
KGWL-TV Lander, WY (5)	KLAS-TV Las Vegas, NV (8)	KMYT-TV Tulsa, OK (41)	KOVR Stockton, CA (13)
KGWN-TV Cheyenne, WY (5)	KLAX-TV Alexandria, LA (31)	KNAT-TV Albuquerque, NM (23)	KOVT Silver City, NM (10)
KGWR-TV Rock Springs, WY (13)	KLBK-TV Lubbock, TX (13)	KNAZ-TV Flagstaff, AZ (2)	+KOZJ Joplin, MO (26)
KHAS-TV Hastings, NE (5)	KLBY Colby, KS (4)	KNBC Los Angeles, CA (4)	+KOZK Springfield, MO (21)
KHAW-DT Hilo, HI (21)	+KLCS Los Angeles, CA (58)	KNBN Rapid City, SD (21)	KPAX-TV Missoula, MT (8)
KHAW-TV Hilo, HI (11)	KLCW-TV Wolfforth, TX (22)	+KNCT Belton, TX (46)	KPAZ-TV Phoenix, AZ (21)
KHBC-TV Hilo, HI (2)	KLDO-TV Laredo, TX (27)	KNDO Yakima, WA (23)	KPBI Eureka Springs, AR (34)
KHBS Fort Smith, AR (40)	KLDT-DT Lake Dallas, TX (54)	KNDU Richland, WA (25)	+KPBS San Diego, CA (15)
+KHCE-TV San Antonio, TX (23)	KLEI Kailua-Kona, HI (6)	KNDX Bismarck, ND (26)	+KPBT-TV Odessa, TX (36)
KHCV Seattle, WA (45)	KLEW-TV Lewiston, ID (3)	KNIC-DT Blanco, TX (17)	KPCB Snyder, TX (17)
KHCW Houston, TX (39)	KLFY-TV Lafayette, LA (10)	KNIN-TV Caldwell, ID (9)	KPDX Vancouver, WA (49)
+KHET Honolulu, HI (11)	KLJB-TV Davenport, IA (18)	KNLC St. Louis, MO (24)	KPEJ Odessa, TX (24)
KHGI-TV Kearney, NE (13)	KLKN Lincoln, NE (8)	KNLJ Jefferson City, MO (25)	KPHO-TV Phoenix, AZ (5)
+KHIN Red Oak, IA (36)	+KLNE-TV Lexington, NE (3)	+KNMD-DT Santa Fe, NM (9)	KPIC Roseburg, OR (4)
KHIZ Barstow, CA (64)	+KLPA-TV Alexandria, LA (25)	+KNME-TV Albuquerque, NM (5)	KPIF Pocatello, ID (15)
KHMT Hardin, MT (4)	+KLPB-TV Lafayette, LA (24)	KNMT Portland, OR (24)	KPIX-TV San Francisco, CA (5)
+KHNE-TV Hastings, NE (29)	+KLRN San Antonio, TX (9)	KNOE-TV Monroe, LA (8)	KPLC Lake Charles, LA (7)
KHNL Honolulu, HI (13)	KLRT-TV Little Rock, AR (16)	KNOP-TV North Platte, NE (2)	KPLO-TV Reliance, SD (6)
KHOG-TV Fayetteville, AR (29)	+KLRU Austin, TX (18)	+KNPB Reno, NV (5)	KPLR-TV St. Louis, MO (11)
KHON-TV Honolulu, HI (2)	KLSR-TV Eugene, OR (34)	KNRR Pembina, ND (12)	*KPMR Santa Barbara, CA (38)
KHOU-TV Houston, TX (11)	KLST San Angelo, TX (8)	KNSD San Diego, CA (39)	+KPNB-TV North Platte, NE (9)
KHQA-TV Hannibal, MO (7)	+KLTL-TV Lake Charles, LA (18)	KNSO Merced, CA (51)	KPNX Mesa, AZ (12)
KHQ-TV Spokane, WA (6)	+KLTM-TV Monroe, LA (13)	KNTV San Jose, CA (11)	KPNZ Ogden, UT (24)
KHRR Tucson, AZ (40)	+KLTS-TV Shreveport, LA (24)	KNVA Austin, TX (54)	KPOB-TV Poplar Bluff, MO (15)
KHSD-TV Lead, SD (11)	KLTU Tyler, TX (7)	KNVN Chico, CA (24)	KPPX Tolleson, AZ (51)
KHSL-TV Chico, CA (12)	+KLUV-TV Harlingen, TX (44)	KNVO McAllen, TX (48)	KPRC-TV Houston, TX (2)
KHVO Hilo, HI (13)	KLUZ-TV Albuquerque, NM (41)	KNWA-TV Rogers, AR (51)	KPRY-TV Pierre, SD (4)
KICU-TV San Jose, CA (36)	+KLVB Las Vegas, NV (10)	KNWS-TV Katy, TX (51)	+KPSD-TV Eagle Butte, SD (13)
KIDA Sun Valley, ID (5)	KLWB New Iberia, LA (50)	+KNXT Visalia, CA (49)	KPTB Lubbock, TX (16)
KIDK Idaho Falls, ID (3)	KLWY Cheyenne, WY (27)	KNXV-TV Phoenix, AZ (15)	KPTF Farwell, TX (18)
KIDY San Angelo, TX (6)	KMAU Wailuku, HI (12)	KOAA-TV Pueblo, CO (5)	KPTH Sioux City, IA (44)
KIEM-TV Eureka, CA (3)	KMAX-TV Sacramento, CA (31)	+KOAB-TV Bend, OR (3)	KPTM Omaha, NE (42)
KIFI-TV Idaho Falls, ID (8)	KMBC-TV Kansas City, MO (9)	+KOAC-TV Corvallis, OR (7)	+KPTS Hutchinson, KS (8)
KIII Corpus Christi, TX (3)	+KMBH Harlingen, TX (60)	KOAM-TV Pittsburg, KS (7)	KPTV Portland, OR (12)
+KIIN Iowa City, IA (12)	KMCB Coos Bay, OR (23)	KOAT-TV Albuquerque, NM (7)	KPVI Pocatello, ID (6)
KIKU Honolulu, HI (20)	KMCC Laughlin, NV (34)	KOBF Farmington, NM (12)	KPXB Conroe, TX (49)
KIMA-TV Yakima, WA (29)	KMCI Lawrence, KS (38)	KOBG-TV Silver City, NM (6)	KPXC-TV Denver, CO (59)
KIMO Anchorage, AK (13)	KMCT-TV West Monroe, LA (39)	KOBI Medford, OR (5)	KPXD Arlington, TX (68)
KIMT Mason City, IA (3)	KMCY Minot, ND (14)	KOBR Roswell, NM (8)	KPXK Kansas City, MO (50)
KINC Las Vegas, NV (15)	+KMDE-DT Devils Lake, ND (25)	KOB-TV Albuquerque, NM (4)	KPXG Salem, OR (22)
KING-TV Seattle, WA (5)	+KMEB Wailuku, HI (10)	KOCB Oklahoma City, OK (34)	KPXJ-DT Minden, LA (21)
KINT-TV El Paso, TX (26)	KMEG Sioux City, IA (14)	+KOCE-TV Huntington Beach, CA (50)	KPXL Uvalde, TX (26)
KION-TV Monterey, CA (46)	KMEX-TV Los Angeles, CA (34)	KOCM Norman, OK (46)	KPXM St. Cloud, MN (41)
+KIPT Twin Falls, ID (13)	KMGH-TV Denver, CO (7)	KOCO-TV Oklahoma City, OK (5)	KPXN San Bernardino, CA (30)
KIRO-TV Seattle, WA (7)	KMID Midland, TX (2)	KOCT Carlsbad, NM (6)	KPXO-DT Kaneohe, HI (41)
+KISU-TV Pocatello, ID (10)	KMIR-TV Palm Springs, CA (36)	KOCW Hoisington, KS (14)	KPXR Cedar Rapids, IA (48)
+KITU-TV Beaumont, TX (34)	KMIZ Columbia, MO (17)	KODE-TV Joplin, MO (12)	KQCA Stockton, CA (58)
KITV Honolulu, HI (4)	KMLM Odessa, TX (42)	+KOED-TV Tulsa, OK (11)	KQCD-TV Dickinson, ND (7)
KIVI Nampa, ID (6)	KMMF Missoula, MT (17)	+KOET Eufaula, OK (3)	KQCW Muskogee, OK (19)
KIUV-TV Lead, SD (5)	+KMNE-TV Bassett, NE (7)	*KOFT-DT Farmington, NM (8)	KQDS-TV Duluth, MN (21)
+KIXE-TV Redding, CA (9)	KMOH-TV Kingman, AZ (6)	KOGG Wailuku, HI (15)	+KQED San Francisco, CA (9)
KJCT Grand Junction, CO (8)	+KMOS-TV Sedalia, MO (6)	KOHD-DT Bend, OR (51)	+KQET Watsonville, CA (25)
KJLA Ventura, CA (57)	KMOV St. Louis, MO (4)	KOIN Portland, OR (6)	+KQIN Davenport, IA (36)
KJNP-TV North Pole, AK (4)	KMPH-TV Visalia, CA (26)	KOKH-TV Oklahoma City, OK (25)	+KQSD-TV Lowry, SD (11)
+KJRE Ellendale, ND (19)	KMPX Decatur, TX (29)	KOKI-TV Tulsa, OK (23)	KQTV St. Joseph, MO (2)
KJRH Tulsa, OK (2)	KMSB-TV Tucson, AZ (11)	KOLD-TV Tucson, AZ (13)	KQUP Pullman, WA (24)
KJRR Jamestown, ND (7)		KOLN Lincoln, NE (10)	KRBC-TV Abilene, TX (9)
KJTL Wichita Falls, TX (18)		KOLO-TV Reno, NV (8)	KRCA Riverside, CA (62)
		KOLR Springfield, MO (10)	

†KRCB Cotati, CA (22)	KSTF Scottsbluff, NE (10)	KTUL Tulsa, OK (8)	KVAL-TV Eugene, OR (13)
KRCG Jefferson City, MO (13)	KSTP-TV St. Paul, MN (5)	KTUU-TV Anchorage, AK (2)	KVAV Eagle Pass, TX (16)
KRCR-TV Redding, CA (7)	KSTR-TV Irving, TX (49)	KTUW-DT Scottsbluff, NE (16)	KVCB Las Vegas, NV (3)
KRCW-TV Salem, OR (32)	KSTS San Jose, CA (48)	KTUZ-TV Shawnee, OK (30)	†KVCB-TV San Bernardino, CA (24)
KRDO-TV Colorado Springs, CO (13)	KSTU Salt Lake City, UT (13)	KTVA Anchorage, AK (11)	KVCT Victoria, TX (19)
KREG-TV Glenwood Springs, CO (3)	KSTW Tacoma, WA (11)	KTVB Boise, ID (7)	KVCW Las Vegas, NV (33)
KREM-TV Spokane, WA (2)	KSVI Billings, MT (6)	KTVK Roseburg, OR (36)	KVDA San Antonio, TX (60)
KREN-TV Reno, NV (27)	KSWB-TV San Diego, CA (69)	KTVL Denver, CO (20)	KVEA Corona, CA (52)
KREX-TV Grand Junction, CO (5)	†KSWK Lakin, KS (3)	KTVE El Dorado, AR (10)	KVEO Brownsville, TX (23)
KREY-TV Montrose, CO (10)	KSWO-TV Lawton, OK (7)	KTVF Fairbanks, AK (11)	KVEW Kennewick, WA (42)
KREZ-TV Durango, CO (6)	KSWT Yuma, AZ (13)	KTVG Grand Island, NE (17)	KVHP Lake Charles, LA (29)
KRGV-TV Weslaco, TX (5)	KSWY Sheridan, WY (7)	KTVH Helena, MT (12)	KVIA-TV El Paso, TX (7)
KRII Chisholm, MN (11)	†KSYS Medford, OR (8)	KTVI St. Louis, MO (2)	†KVIH Sacramento, CA (6)
†KRIN Waterloo, IA (32)	KTAB-TV Abilene, TX (32)	KTVK Phoenix, AZ (3)	KVIH-TV Clovis, NM (12)
KRIS-TV Corpus Christi, TX (6)	KTAJ-TV St. Joseph, MO (16)	KTVL Medford, OR (10)	KVII-TV Amarillo, TX (7)
KRIV Houston, TX (26)	KTAL-TV Texarkana, TX (6)	KTVM Butte, MT (6)	KVIQ Eureka, CA (6)
†KRMA-TV Denver, CO (6)	KTAQ Greenville, TX (47)	KTVN Reno, NV (2)	KVLY-TV Fargo, ND (11)
†KRMJ Grand Junction, CO (18)	KTAS San Luis Obispo, CA (33)	KTVQ Kirksville, MO (3)	KVMD-DT Twenty-nine Palms, CA (23)
†KRMT Denver, CO (41)	KTAZ Phoenix, AZ (39)	KTVR Billings, MT (2)	KVMY Las Vegas, NV (21)
*†KRMU-DT Durango, CO (20)	KTBC Austin, TX (7)	†KTVR La Grande, OR (13)	KVNV Ely, NV (3)
†KRMZ Steamboat Springs, CO (24)	KTBN-TV Santa Ana, CA (40)	KTVT Fort Worth, TX (11)	KVOA Tucson, AZ (4)
†KRNE-TV Merriman, NE (12)	KTBO-TV Oklahoma City, OK (14)	KTVU Oakland, CA (2)	KVOS-TV Bellingham, WA (12)
KRNV Reno, NV (4)	KTBS-TV Shreveport, LA (3)	KTVW-TV Phoenix, AZ (33)	†KVPT Fresno, CA (18)
KRON-TV San Francisco, CA (4)	KTBU Conroe, TX (55)	KTVX Salt Lake City, UT (4)	KVRR Fargo, ND (15)
KRPV Roswell, NM (27)	KTBW-TV Tacoma, WA (20)	KTVZ Bend, OR (21)	KVTH Hot Springs, AR (26)
KRQE Albuquerque, NM (13)	KTBY Anchorage, AK (4)	KTWO-TV Casper, WY (2)	KVTJ Jonesboro, AR (48)
†KRSC-TV Claremore, OK (35)	†KTCA-TV St. Paul, MN (2)	†KTWU Topeka, KS (11)	KVTN Pine Bluff, AR (25)
KRTV Great Falls, MT (3)	†KTCL-TV St. Paul, MN (17)	KTXA Fort Worth, TX (21)	KVTX Laredo, TX (13)
KRWB-TV Roswell, NM (21)	KTCW Roseburg, OR (46)	KTXH Houston, TX (20)	KVUE Austin, TX (24)
KRWF Redwood Falls, MN (43)	KTDO Las Cruces, NM (48)	KTXL Sacramento, CA (40)	KVVU-TV Henderson, NV (5)
†KRWG-TV Las Cruces, NM (22)	†KTEH San Jose, CA (54)	KTXS-TV Sweetwater, TX (12)	KVYE El Centro, CA (7)
KRXI-TV Reno, NV (11)	†KTEJ Jonesboro, AR (19)	†KTXT-TV Lubbock, TX (5)	
	KTEL-TV Carlsbad, NM (25)		
KSAN-TV San Angelo, TX (3)	KTEN Ada, OK (10)	†KUAC-TV Fairbanks, AK (9)	KWAB-TV Big Spring, TX (4)
KSAS-TV Wichita, KS (24)	KTFD-TV Boulder, CO (14)	KUAM-TV Agana, GU (8)	KWBA Sierra Vista, AZ (58)
KSAT-TV San Antonio, TX (12)	KTFE-TV Porterville, CA (61)	†KUAS-TV Tucson, AZ (27)	KWBF Little Rock, AR (42)
KSAX Alexandria, MN (42)	KTFK-TV Stockton, CA (64)	†KUAT-TV Tucson, AZ (6)	KWBM Harrison, AR (31)
KSAZ-TV Phoenix, AZ (10)	KTFN El Paso, TX (65)	KUBD Ketchikan, AK (4)	†KWBW Honolulu, HI (44)
KSBI Oklahoma City, OK (52)	KTFQ-TV Albuquerque, NM (14)	KUCW Ogden, UT (30)	KWBQ Santa Fe, NM (19)
KSBW Salinas, CA (8)	KTGF Great Falls, MT (16)	†KUED Salt Lake City, UT (7)	†KWBW-TV Waco, TX (34)
KSBY San Luis Obispo, CA (6)	KTGM Tamuning, GU (14)	†KUEN Ogden, UT (9)	KWCH-TV Hutchinson, KS (12)
†KSCE El Paso, TX (38)	KTHV Little Rock, AR (11)	†KUES-DT Richfield, UT (19)	†KWCM-TV Appleton, MN (10)
KSCI Long Beach, CA (18)	†KTIN Fort Dodge, IA (21)	†KUEW-DT St. George, UT (18)	†KWDC-DT Tacoma, WA (42)
KSCW Wichita, KS (33)	KTIV Sioux City, IA (4)	*†KUFM-TV Missoula, MT (11)	KWES-TV Odessa, TX (9)
KSDK St. Louis, MO (5)	KTKA-TV Topeka, KS (49)	†KUHT Houston, TX (8)	†KWET Cheyenne, OK (12)
KSEE Fresno, CA (24)	KTLA-TV Los Angeles, CA (5)	†KUID-TV Moscow, ID (12)	KWEX-TV San Antonio, TX (41)
KSFJ-TV Springfield, MO (27)	KTLN-TV Durango, CO (33)	KULR-TV Billings, MT (8)	KWGN-TV Denver, CO (2)
KSPY-TV Sioux Falls, SD (13)	KTLM Rio Grande City, TX (40)	KUMV-TV Williston, ND (8)	KWHB Tulsa, OK (47)
KSGW-TV Sheridan, WY (12)	KTLN-TV Novato, CA (68)	KUNO-TV Fort Bragg, CA (8)	KWHD Castle Rock, CO (53)
KSHB-TV Kansas City, MO (41)	KTMD Galveston, TX (47)	KUNP La Grande, OR (16)	KWHE Honolulu, HI (14)
KSHV Shreveport, LA (45)	KTMF Missoula, MT (23)	KUNS-TV Bellevue, WA (51)	KWHH Hilo, HI (14)
†KSN-TV Sioux City, IA (27)	KTMW Salt Lake City, UT (20)	*KUOK Woodward, OK (35)	KWHM Wailuku, HI (21)
KSKN Spokane, WA (22)	KTNC-TV Concord, CA (42)	†KUON-TV Lincoln, NE (12)	KWHY-TV Los Angeles, CA (22)
KSLA-TV Shreveport, LA (12)	†KTNE-TV Alliance, NE (13)	KUPB Midland, TX (18)	KWKB Iowa City, IA (20)
KSL-TV Salt Lake City, UT (5)	KTNL-TV Sitka, AK (13)	KUPK-TV Garden City, KS (13)	KWKT Waco, TX (44)
†KSMN Worthington, MN (20)	KTNV Las Vegas, NV (13)	KUPN Sterling, CO (3)	KWNB-TV Hayes Center, NE (6)
KSMO-TV Kansas City, MO (62)	KTNW Richland, WA (31)	KUPT Hobbs, NM (29)	KWNV Winnemucca, NV (7)
†KSMQ-TV Austin, MN (15)	†KTOD-TV Juneau, AK (3)	KUPU Waimanalo, HI (56)	KWOG Springdale, AR (57)
KSMS-TV Monterey, CA (67)	KTPX Okmulgee, OK (44)	KUPX Provo, UT (16)	KWPX Bellevue, WA (33)
KSNB-TV Superior, NE (4)	KTRE Lufkin, TX (9)	KUSA-TV Denver, CO (9)	KWQC-TV Davenport, IA (6)
KSNC Great Bend, KS (2)	KTRG Del Rio, TX (10)	†KUSD-TV Vermillion, SD (2)	KWSD Sioux Falls, SD (36)
KSNF Joplin, MO (16)	KTRK-TV Houston, TX (13)	KUSG St. George, UT (12)	†KWSE Williston, ND (4)
KSG Garden City, KS (11)	KTRV-TV Nampa, ID (12)	KUSI-TV San Diego, CA (51)	†KWSU-TV Pullman, WA (10)
KSNK McCook, NE (8)	†KTSC Pueblo, CO (8)	†KUSM Bozeman, MT (9)	KWTV Oklahoma City, OK (9)
KSNT Topeka, KS (27)	†KTSD-TV Pierre, SD (10)	KUTF Logan, UT (12)	KWTX-TV Waco, TX (10)
KSNW Wichita, KS (3)	KTSF San Francisco, CA (26)	KUTH Provo, UT (32)	KWWF Waterloo, IA (22)
KSPR Springfield, MO (33)	KTSM-TV El Paso, TX (9)	KUTP Phoenix, AZ (45)	KWWL Waterloo, IA (7)
†KSPS-TV Spokane, WA (7)	KTTT Rochester, MN (10)	KUTV Salt Lake City, UT (2)	KWWT Odessa, TX (30)
KSPX Sacramento, CA (29)	KTTM Huron, SD (12)	KUVE-TV Green Valley, AZ (46)	KWYB Butte, MT (18)
†KSRE Minot, ND (6)	KTTU-TV Tucson, AZ (18)	KUVI-TV Bakersfield, CA (45)	†KWYP-TV Laramie, WY (8)
	KTTV Los Angeles, CA (11)	KUVN-TV Garland, TX (23)	
KSTC-TV Minneapolis, MN (45)	KTTW Sioux Falls, SD (17)	KUVS-TV Modesto, CA (19)	KXAM-TV Llano, TX (14)

KXAN-TV Austin, TX (36)
 KXAS-TV Fort Worth, TX (5)
 KXGN-TV Glendive, MT (5)
 KXII Sherman, TX (12)
 KXJB-TV Valley City, ND (4)
 KXLA Rancho Palos Verdes, CA (44)
 KXLF-TV Butte, MT (4)
 KXLN-TV Rosenberg, TX (45)
 KXLT-TV Rochester, MN (47)
 KXLY-TV Spokane, WA (4)
 KXMA-TV Dickinson, ND (2)
 KXMB-TV Bismarck, ND (12)
 KXMC-TV Minot, ND (13)
 KXMD-TV Williston, ND (11)
 KXND Minot, ND (24)
 †KXNE-TV Norfolk, NE (19)
 KXRM-TV Colorado Springs, CO (21)
 KXTF Twin Falls, ID (35)
 KXTV Sacramento, CA (10)
 KXTX-TV Dallas, TX (39)
 KXVA Abilene, TX (15)
 KXVO Omaha, NE (15)
 KXXV Waco, TX (25)

KYES-TV Anchorage, AK (5)
 †KYIN Mason City, IA (24)
 KYLE Bryan, TX (28)
 KYMA Yuma, AZ (11)
 †KYNE-TV Omaha, NE (26)
 KYOU-TV Ottumwa, IA (15)
 KYTV Springfield, MO (3)
 KYTX Nacogdoches, TX (19)
 †KYUK-TV Bethel, AK (4)
 KYUS-TV Miles City, MT (3)
 †KYVE Yakima, WA (47)
 KYW-TV Philadelphia, PA (3)

KZJL Houston, TX (61)
 †KZSD-TV Martin, SD (8)
 KZTV Corpus Christi, TX (10)

W

WAAY-TV Huntsville, AL (31)
 WABC-TV New York, NY (7)
 WABG-TV Greenwood, MS (6)
 WABI-TV Bangor, ME (5)
 WABM Birmingham, AL (68)
 †WABW-TV Pelham, GA (14)
 WACH Columbia, SC (57)
 †WACS-TV Dawson, GA (25)
 WACX-DT Leesburg, FL (40)
 WACY Appleton, WI (32)
 WADL Mount Clemens, MI (38)
 WAFB Baton Rouge, LA (9)
 WAFF Huntsville, AL (48)
 WAGA Atlanta, GA (5)
 WAGM-TV Presque Isle, ME (8)
 WAGT Augusta, GA (26)
 WAGV Harlan, KY (44)
 †WAIQ Montgomery, AL (26)
 WAKA Selma, AL (8)
 WALA-TV Mobile, AL (10)
 WALB Albany, GA (10)
 WAMI-TV Hollywood, FL (69)
 WAND Decatur, IL (17)
 WANE-TV Fort Wayne, IN (15)
 WAOE Peoria, IL (59)
 WAOW-TV Wausau, WI (9)
 WAPA-TV San Juan, PR (4)

WAPT Jackson, MS (16)
 WAQP Saginaw, MI (49)
 †WATC Atlanta, GA (57)
 WATE-TV Knoxville, TN (6)
 WATL Atlanta, GA (36)
 WATM-TV Altoona, PA (23)
 WAVE Louisville, KY (3)
 WAVY-TV Portsmouth, VA (10)
 WAWD Fort Walton Beach, FL (58)
 WAWS Jacksonville, FL (30)
 WAXN-TV Knapolis, NC (64)
 WAZE-TV Madisonville, KY (19)

WBAL-TV Baltimore, MD (11)
 WBAY-TV Green Bay, WI (2)
 WBBH-TV Fort Myers, FL (20)
 WBBJ-TV Jackson, TN (7)
 WBBM-TV Chicago, IL (2)
 †WBCC Cocoa, FL (68)
 WBDD Springfield, OH (26)
 WBFF Baltimore, MD (45)
 WBFS-TV Miami, FL (33)
 †WBGU-TV Bowling Green, OH (27)
 WBIH Marianna, FL (51)
 WBIH Selma, AL (29)
 WBIJ Crandon, WI (4)
 †WBIQ Birmingham, AL (10)
 WBIR-TV Knoxville, TN (10)
 WBKB-TV Alpena, MI (11)
 WBKI-TV Campbellsville, KY (34)
 WBKO Bowling Green, KY (13)
 WBKP Calumet, MI (5)
 WBMM Tuskegee, AL (22)
 WBNA Louisville, KY (21)
 WBNG-TV Binghamton, NY (12)
 WBNS-TV Columbus, OH (10)
 WBNX-TV Akron, OH (55)
 WBOC-TV Salisbury, MD (16)
 WBOY-TV Clarksburg, WV (12)
 WBPB Gulf Shores, AL (55)
 WBPB-TV Bethlehem, PA (60)
 WBPX Boston, MA (68)
 †WBRA-TV Roanoke, VA (15)
 WBRC Birmingham, AL (6)
 WBRE-TV Wilkes-Barre, PA (28)
 WBRZ-TV Baton Rouge, LA (2)
 WBSF Bay City, MI (46)
 WBTB Charlotte, NC (3)
 WBTW Florence, SC (13)
 WBUJ Decatur, IL (23)
 WBUI Ishpeming, MI (10)
 WBUR Janesville, WI (57)
 WBUR-TV Holly Springs, MS (40)
 WBXX-TV Crossville, TN (20)
 WBZ-TV Boston, MA (4)

WCAU Philadelphia, PA (10)
 *WCAV Charlottesville, VA (19)
 WCAX-TV Burlington, VT (3)
 †WCBB Augusta, ME (10)
 WCBT-TV Charleston, SC (2)
 WCBT-TV Columbus, MS (4)
 WCBS-TV New York, NY (2)
 WCCB Charlotte, NC (18)
 WCCO-TV Minneapolis, MN (4)
 WCCU Urbana, IL (27)
 WCCV-TV Arecibo, PR (54)
 WCDL-TV Adams, MA (19)
 †WCES-TV Wrens, GA (20)
 †WCET Cincinnati, OH (48)
 †WCEU New Smyrna Beach, FL (15)

WCFE-TV Plattsburgh, NY (57)
 WCFN Springfield, IL (49)
 WCFB-TV Tuscaloosa, AL (33)
 WCGV-TV Milwaukee, WI (24)
 WCHS-TV Charleston, WV (8)
 WCIA Champaign, IL (3)
 †WCIQ Mount Cheaha State Park, AL (7)
 WCIU-TV Chicago, IL (26)
 WCIV Charleston, SC (4)
 WCJB-TV Gainesville, FL (20)
 WCLF Clearwater, FL (22)
 WCLJ-TV Bloomington, IN (42)
 †WCLP-TV Chatsworth, CA (18)
 WCMH-TV Columbus, OH (4)
 †WCML Alpena, MI (6)
 †WCMU-TV Mount Pleasant, MI (14)
 †WCMV Cadillac, MI (27)
 †WCMW Manistee, MI (21)
 WCNB-TV Charlotte, NC (36)
 †WCNY-TV Syracuse, NY (24)
 WCOV-TV Montgomery, AL (20)
 †WCPB Salisbury, MD (28)
 WCPO-TV Cincinnati, OH (9)
 WCPX Chicago, IL (38)
 WCSS-TV Charleston, SC (5)
 WCSH Portland, ME (6)
 †WCTE Cookeville, TN (22)
 WCTI-TV New Bern, NC (12)
 WCTV Thomasville, GA (6)
 WCTX New Haven, CT (59)
 WCVB-TV Boston, MA (5)
 †WCVE-TV Richmond, VA (23)
 WCVI-TV Christiansted, VI (39)
 †WCVN-TV Covington, KY (54)
 †WCWW Richmond, VA (57)
 WCVW Lexington, NC (20)
 WCWJ Jacksonville, FL (17)
 WCWN Schenectady, NY (45)
 WCYB-TV Bristol, VA (5)

WDAF-TV Kansas City, MO (4)
 WDAM-TV Laurel, MS (7)
 WDAY-TV Fargo, ND (6)
 WDAZ-TV Devils Lake, ND (8)
 WDBB Bessemer, AL (17)
 WDBD Jackson, MS (40)
 WDBJ Roanoke, VA (7)
 WDCA Washington, DC (20)
 †WDCC-TV University Center, MI (19)
 †WDCQ-TV Bad Axe, MI (35)
 WDCW Washington, DC (50)
 WDEF-TV Chattanooga, TN (12)
 WDFX-TV Ozark, AL (34)
 WDHN Dothan, AL (18)
 WDHS Iron Mountain, MI (8)
 WDIO-TV Duluth, MN (10)
 †WDIQ Dozier, AL (2)
 WDIV-TV Detroit, MI (4)
 WDJT-TV Milwaukee, WI (58)
 WDKA Paducah, KY (49)
 WDKY-TV Danville, KY (56)
 WDLI-TV Canton, OH (17)
 †WDPB Seaford, DE (64)
 WDPX Vineyard Haven, MA (58)
 WDRB Louisville, KY (41)
 WDRS-TV Danville, VA (24)
 †WDSE-TV Duluth, MN (8)
 WDSI-TV Chattanooga, TN (61)
 WDSU New Orleans, LA (6)
 †WDTI Indianapolis, IN (69)
 WDTN Dayton, OH (2)

WDTV Weston, WV (5)
 WDWL Bayamon, PR (36)
 †WEAO Akron, OH (49)
 WEAR-TV Pensacola, FL (3)
 WEAU-TV Eau Claire, WI (13)
 †WEBA-TV Allendale, SC (14)
 WECN Naranjito, PR (64)
 WECT Wilmington, NC (6)
 †WEDH Hartford, CT (24)
 †WEDN Norwich, CT (53)
 †WEDU Tampa, FL (39)
 †WEDW Bridgeport, CT (49)
 †WEDY New Haven, CT (65)
 WEEK-TV Peoria, IL (25)
 WEHT Evansville, IN (25)
 †WEIQ Mobile, AL (42)
 †WEIU-TV Charleston, IL (51)
 †WEKW-TV Keene, NH (52)
 WELF-TV Dalton, GA (23)
 †WELU Aguadilla, PR (32)
 WEMT Greeneville, TN (39)
 †WENH-TV Durham, NH (11)
 WENY-TV Elmira, NY (36)
 WEPX Greenville, NC (38)
 WESH Daytona Beach, FL (2)
 †WETA-TV Washington, DC (26)
 †WETK Burlington, VT (33)
 WETM-TV Elmira, NY (18)
 †WETP-TV Sneadville, TN (2)
 WEUX Chippewa Falls, WI (48)
 WEVV Evansville, IN (44)
 WEWS-TV Cleveland, OH (5)
 WEYI-TV Saginaw, MI (25)

WFAA-TV Dallas, TX (8)
 WFBD-DT Destin, FL (48)
 WFDC-TV Arlington, VA (14)
 *WFFF-TV Burlington, VT (44)
 WFFT-TV Fort Wayne, IN (55)
 WFGC Palm Beach, FL (61)
 WFGX Fort Walton Beach, FL (35)
 WFIE Evansville, IN (14)
 †WFIQ Florence, AL (36)
 WFLA-TV Tampa, FL (8)
 WFLD Chicago, IL (32)
 WFLI-TV Cleveland, TN (53)
 WFLX West Palm Beach, FL (29)
 †WFME-TV West Milford, NJ (66)
 WFMJ-TV Youngstown, OH (21)
 WFMV-TV Greensboro, NC (2)
 WFMZ-TV Allentown, PA (69)
 WFOR-TV Miami, FL (4)
 †WFPT Frederick, MD (62)
 WFPX Fayetteville, NC (62)
 WFOX-TV Cadillac, MI (33)
 WFRV-TV Green Bay, WI (5)
 WFSB Hartford, CT (3)
 †WFSG Panama City, FL (56)
 †WFSU-TV Tallahassee, FL (11)
 WFTC Minneapolis, MN (29)
 WFTS-TV Tampa, FL (28)
 WFTT-TV Tampa, FL (50)
 WFTV Orlando, FL (9)
 WFTX Cape Coral, FL (36)
 WFTY-TV Smithtown, NY (67)
 †WFUM Flint, MI (28)
 WFUP Vanderbilt, MI (45)
 WFUT-TV Newark, NJ (68)
 †WFWA Fort Wayne, IN (39)
 WFXB Myrtle Beach, SC (43)

WFXG Augusta, GA (54)	WHMM-DT Hammond, LA (42)	WJPX San Juan, PR (24)	†WLIW Garden City, NY (21)
WFXI Morehead City, NC (8)	WHNO New Orleans, LA (20)	WJRT-TV Flint, MI (12)	WLJC-DT Beattyville, KY (7)
WFXL Albany, GA (31)	WHNS Greenville, SC (21)	†WJSP-TV Columbus, GA (28)	†WLJT Lexington, TN (11)
WFXP Erie, PA (66)	WHNT-TV Huntsville, AL (19)	WJSU-TV Anniston, AL (40)	WLKY-TV Louisville, KY (32)
WFXR-TV Roanoke, VA (27)	WHOI Peoria, IL (19)	WJTC Pensacola, FL (44)	WLLA Kalamazoo, MI (64)
WFXS Wittenberg, WI (55)	WHO-TV Des Moines, IA (13)	WJTV Jackson, MS (12)	WLMB Toledo, OH (40)
WFXT Boston, MA (25)	WHP-TV Harrisburg, PA (21)	WJW Cleveland, OH (8)	WLMT Memphis, TN (30)
WFXU Live Oak, FL (57)	WHPX New London, CT (26)	†WJWJ-TV Beaufort, SC (16)	WLNE-TV New Bedford, MA (6)
WFXV Utica, NY (33)	WHRE Virginia Beach, VA (21)	WJWN-TV San Sebastian, PR (38)	WLNS-TV Lansing, MI (6)
WFXW Terre Haute, IN (38)	*†WHRM-TV Wausau, WI (20)	WJXT Jacksonville, FL (4)	WLNY-DT Riverhead, NY (57)
†WFIY Indianapolis, IN (20)	†WHRO-TV Hampton-Norfolk, VA (15)	WJXX Orange Park, FL (25)	WLOS Asheville, NC (13)
	WHSG-TV Monroe, GA (63)	WJYS Hammond, IN (62)	WLOV-TV West Point, MS (27)
WGAL Lancaster, PA (8)	WHSV-TV Harrisonburg, VA (3)	WJZ-TV Baltimore, MD (13)	WLOX Biloxi, MS (13)
WGBA Green Bay, WI (26)	†WHTJ Charlottesville, VA (41)	WJZY Belmont, NC (46)	†WLBP-TV Baton Rouge, LA (27)
WGBC Meridian, MS (30)	WHTM-TV Harrisburg, PA (27)		WLXP-TV Charleston, WV (29)
†WGBH-TV Boston, MA (2)	WHTN Murfreesboro, TN (39)	WKAQ-TV San Juan, PR (2)	†WLRN-TV Miami, FL (17)
WGBO-TV Joliet, IL (66)	WHTV Jackson, MI (18)	†WKAR-TV East Lansing, MI (23)	WLS-TV Chicago, IL (7)
†WGBX-TV Boston, MA (44)	†WHUT-TV Washington, DC (32)	†WKAS Ashland, KY (25)	WLTV Miami, FL (23)
†WGBY-TV Springfield, MA (57)	*†WHWC-TV Menomonie, WI (28)	WKBD Detroit, MI (50)	WLTX Columbia, SC (19)
WGCB-TV Red Lion, PA (49)	†WHYY-TV Wilmington, DE (12)	WKBN-TV Youngstown, OH (27)	WLTV Columbus, GA (38)
WGCL-TV Atlanta, GA (46)		WKBS-TV Altoona, PA (47)	WLUC-TV Marquette, MI (6)
†WGCU Fort Myers, FL (30)	WIAT Birmingham, AL (42)	WKBT La Crosse, WI (8)	WLUK-TV Green Bay, WI (11)
WGEM-TV Quincy, IL (10)	WIBW-TV Topeka, KS (13)	WKBW-TV Buffalo, NY (7)	WLVI-TV Cambridge, MA (56)
WGEN-TV Key West, FL (8)	WICD Champaign, IL (15)	WKCF Clermont, FL (18)	†WLVT-TV Allentown, PA (39)
WGFL High Springs, FL (53)	WICS Springfield, IL (20)	WKDH Houston, MS (45)	WLWC New Bedford, MA (28)
WGBB-TV Springfield, MA (40)	WICU-TV Erie, PA (12)	WKEF Dayton, OH (22)	WLWT Cincinnati, OH (5)
WGGN-TV Sandusky, OH (52)	WICZ-TV Binghamton, NY (40)	†WKGB-TV Bowling Green, KY (53)	WLXI-TV Greensboro, NC (61)
WGGT-TV Greenville, SC (16)	WIDP Guayama, PR (46)	†WKHA Hazard, KY (35)	WLYH-TV Lancaster, PA (15)
WGHP High Point, NC (8)	WIFR Freeport, IL (23)	†WKLE Lexington, KY (46)	
†WGIQ Louisville, AL (43)	†WIIQ Demopolis, AL (41)	†WKMA-TV Madisonville, KY (35)	†WMAV-TV Mississippi State, MS (2)
WGMB Baton Rouge, LA (44)	†WILL-TV Urbana, IL (12)	WKMG-TV Orlando, FL (6)	†WMAE-TV Booneville, MS (12)
WGME-TV Portland, ME (13)	WILX-TV Onondaga, MI (10)	†WKMJ-TV Louisville, KY (68)	†WMAH-TV Biloxi, MS (19)
WGNM Macon, GA (64)	WINK-TV Fort Myers, FL (11)	†WKMR Morehead, KY (38)	WMAK-DT Knoxville, TN (7)
WGNO New Orleans, LA (26)	WINM Angola, IN (63)	†WKMU Murray, KY (21)	†WMAO-TV Greenwood, MS (23)
WGNT Portsmouth, VA (27)	†WIPB Muncie, IN (49)	†WKNO Memphis, TN (10)	WMAQ-TV Chicago, IL (5)
WGN-TV Chicago, IL (9)	†WIPM-TV Mayaguez, PR (3)	†WKOI-TV Owensboro, KY (31)	WMAR-TV Baltimore, MD (2)
†WGPT Oakland, MD (36)	†WIPR-TV San Juan, PR (6)	WKON-TV Richmond, IN (43)	†WMAU-TV Bude, MS (17)
WGPX Burlington, NC (16)	WIPX Bloomington, IN (63)	†WKOP-TV Knoxville, TN (15)	†WMAV-TV Oxford, MS (18)
WGRZ-TV Buffalo, NY (2)	WIRS Yauco, PR (42)	†WKOW-TV Madison, WI (27)	†WMAW-TV Meridian, MS (14)
WGSX Baxley, GA (34)	WIRT Hibbing, MN (13)	†WKPC-TV Louisville, KY (15)	WMAZ-TV Macon, GA (13)
†WGTE-TV Toledo, OH (30)	WIS Columbia, SC (10)	†WKPD Paducah, KY (29)	WMBB Panama City, FL (13)
WGTV Sault Ste. Marie, MI (8)	WISC-TV Madison, WI (3)	†WKPI-TV Pikeville, KY (22)	WMBCTV Newton, NJ (63)
WGTU Traverse City, MI (29)	WISN-TV Fort Wayne, IN (33)	WKPT-TV Kingsport, TN (19)	WMBD-TV Peoria, IL (31)
†WGTW-TV Athens, GA (8)	WISH-TV Indianapolis, IN (8)	WKPV Ponce, PR (20)	WMCF-TV Montgomery, AL (45)
†WGVU-TV Burlington, NJ (48)	WISN-TV Milwaukee, WI (12)	WKRC-TV Cincinnati, OH (12)	*WMCN-DT Atlantic City, NJ (44)
†WGVU-TV Kalamazoo, MI (52)	WITF-TV Harrisburg, PA (33)	WKRK-TV Mobile, AL (5)	WMC-TV Memphis, TN (5)
WGXA Macon, GA (24)	WITI Milwaukee, WI (6)	WKRK-TV Nashville, TN (2)	WMDN Meridian, MS (24)
	WITN-TV Washington, NC (7)	†WKSQ-TV Somerset, KY (29)	WMDT Salisbury, MD (47)
	†WITV Charleston, SC (7)	WKTC Sumter, SC (63)	†WMEA-TV Biddeford, ME (26)
WHAG-TV Hagerstown, MD (25)	WIVB-TV Buffalo, NY (4)	WKTU Utica, NY (2)	†WMEB-TV Orono, ME (12)
WHAM-TV Rochester, NY (13)	WIVT Binghamton, NY (34)	WKYC-TV Cleveland, OH (3)	†WMEC Macomb, IL (22)
WHAS-TV Louisville, KY (11)	WIWB Suring, WI (14)	WKYT-TV Lexington, KY (27)	†WMED-TV Calais, ME (13)
†WHA-TV Madison, WI (21)		†WKYU-TV Bowling Green, KY (24)	WMEI Aricebo, PR (60)
WHBF-TV Rock Island, IL (4)	WJAC-TV Johnstown, PA (6)	†WKZT-TV Elizabethtown, KY (23)	†WMEM-TV Presque Isle, ME (10)
WHBQ-TV Memphis, TN (13)	WJAR Hagerstown, MD (68)		WMFD-TV Mansfield, OH (68)
WHBR Pensacola, FL (33)	WJBF Providence, RI (10)	†WLAE-TV New Orleans, LA (32)	†WMFE-TV Orlando, FL (24)
WHDF Florence, AL (15)	WJBF Augusta, GA (6)	WLAJ Lansing, MI (53)	WMFP Lawrence, MA (62)
WHDH-TV Boston, MA (7)	WJBL Detroit, MI (2)	WLAX La Crosse, WI (25)	WMGM-TV Wildwood, NJ (40)
*WHDT-DT Stuart, FL (59)	WJCL Savannah, GA (22)	WLBT Jackson, MS (3)	WMGT-TV Macon, GA (41)
WHEC-TV Rochester, NY (10)	†WJCT Jacksonville, FL (7)	WLBZ Bangor, ME (2)	†WMHT Schenectady, NY (17)
WHFT-TV Miami, FL (45)	†WJEB-TV Jacksonville, FL (59)	†WLED-TV Littleton, NH (49)	WMMP Charleston, SC (36)
WHIO-TV Dayton, OH (7)	WJET-TV Erie, PA (24)	*†WLEF-TV Park Falls, WI (36)	WMOR-TV Lakeland, FL (32)
†WHIQ Huntsville, AL (25)	WJFB Lebanon, TN (66)	WLEX-TV Lexington, KY (18)	†WMPB Baltimore, MD (67)
WHIZ-TV Zanesville, OH (18)	WJFW-TV Rhineland, WI (12)	WLFB Bluefield, WV (40)	†WMPN-TV Jackson, MS (29)
WHKY-TV Hickory, NC (14)	WJHG-TV Panama City, FL (7)	WLFG-DT Grundy, VA (49)	†WMPT Annapolis, MD (22)
†WHLA-TV La Crosse, WI (31)	WJHL-TV Johnson City, TN (11)	WLFI-TV Lafayette, IN (18)	WMPPV-TV Mobile, AL (21)
WHLT Hattiesburg, MS (22)	WJJA Racine, WI (49)	WLFL Raleigh, NC (22)	WMQF Marquette, MI (19)
WHLV-TV Cocoa, FL (52)	WJKT Jackson, TN (16)	WLGA Opelika, AL (66)	WMSN-TV Madison, WI (47)
WHMB-TV Indianapolis, IN (40)	WJLA-TV Washington, DC (7)	WLII Caguas, PR (11)	†WMSY-TV Marion, VA (52)
†WHMC Conway, SC (23)	WJMN-TV Escanaba, MI (3)	WLIO Lima, OH (35)	†WMTJ Fajardo, PR (40)
WHME-TV South Bend, IN (46)	†WJPM-TV Florence, SC (33)		WMTV Madison, WI (15)

US Call Letters

WMTW-TV Poland Spring, ME (8)	WOOD-TV Grand Rapids, MI (8)	WPXW Manassas, VA (66)	WSKA-DT Coming, NY (30)
†WMUM-TV Cochran, GA (29)	WOPX Melbourne, FL (56)	*WPXX-TV Memphis, TN (50)	†WSKG-TV Binghamton, NY (46)
WMUR-TV Manchester, NH (9)	WORA-TV Mayaguez, PR (5)		WSKY-TV Manteo, NC (4)
†WMVS Milwaukee, WI (10)	WORO-DT Fajardo, PR (33)	WQAD-TV Moline, IL (8)	WSLS-TV Roanoke, VA (10)
†WMVT Milwaukee, WI (36)	†WOSU-TV Columbus, OH (34)	WQCW Portsmouth, OH (30)	WSMH Flint, MI (66)
WMYA-TV Anderson, SC (40)	WOTF-TV Melbourne, FL (43)	†WQEC Quincy, IL (27)	WSMV-TV Nashville, TN (4)
WMYD Detroit, MI (20)	WOTV Battle Creek, MI (41)	†WQED Pittsburgh, PA (13)	WSNS-TV Chicago, IL (44)
WMYO Salem, IN (58)	†WOUTB-TV Athens, OH (20)	†WQEX Pittsburgh, PA (16)	WSOC-TV Charlotte, NC (9)
WMYT-TV Rock Hill, SC (55)	†WOUUC-TV Cambridge, OH (44)	WQHA Aguada, PR (50)	WSPA-TV Spartanburg, SC (7)
WMYV Greensboro, NC (48)	WOWK-TV Huntington, WV (13)	WQHS-TV Cleveland, OH (61)	WSPX-TV Syracuse, NY (56)
	WOWT-TV Omaha, NE (6)	†WQLN Erie, PA (54)	†WSRE Pensacola, FL (23)
WNAB Nashville, TN (58)		WQMY Williamsport, PA (53)	WSST-TV Cordele, GA (55)
WNAC-TV Providence, RI (64)	WPAN Fort Walton Beach, FL (53)	WQOW-TV Eau Claire, WI (18)	WSTE Ponce, PR (7)
WNBC New York, NY (4)	†WPBA Atlanta, GA (30)	†WQPT-TV Moline, IL (24)	WSTM-TV Syracuse, NY (3)
WNCF Montgomery, AL (32)	WPBF Tequesta, FL (25)	WQPX Scranton, PA (64)	WSTR-TV Cincinnati, OH (64)
WNCN Goldsboro, NC (17)	WPBN-TV Traverse City, MI (7)	WQRF-TV Rockford, IL (39)	WSUR-TV Ponce, PR (9)
WNCT-TV Greenville, NC (9)	†WPBO Portsmouth, OH (42)	†WQTO Ponce, PR (26)	WSVI Christiansted, VI (8)
WNDU-TV South Bend, IN (16)	†WPBS-TV Watertown, NY (16)		WSVN Miami, FL (7)
WNDY-TV Marion, IN (23)	†WPBT Miami, FL (2)	WRAL-TV Raleigh, NC (5)	WSWB Scranton, PA (38)
†WNEO-TV Buffalo, NY (17)	†WPBY-TV Huntington, WV (33)	WRAY-TV Wilson, NC (30)	WSWG Valdosta, GA (44)
WNEG-TV Toccoa, GA (32)	WPCB-TV Greensburg, PA (40)	WRAZ Raleigh, NC (50)	†WSWP-TV Grandview, WV (9)
†WNEH Greenwood, SC (38)	WPCN-TV Atlanta, GA (17)	WRBJ Magee, MS (34)	WSYM-TV Lansing, MI (47)
WNEM-TV Bay City, MI (5)	WPCT Panama City Beach, FL (46)	WRBL Columbus, GA (3)	WSYR-TV Syracuse, NY (9)
†WNEO Alliance, OH (45)	WPCW Jeannette, PA (19)	WRBU East St. Louis, IL (46)	WSYT Syracuse, NY (68)
WNEP-TV Scranton, PA (16)	WPDE-TV Florence, SC (15)	WRBW Orlando, FL (65)	WSYX Columbus, OH (6)
†WNET Newark, NJ (13)	WPEC West Palm Beach, FL (12)	WRCB-TV Chattanooga, TN (3)	
WNEU Merrimack, NH (60)	WPFO Waterville, ME (23)	WRC-TV Washington, DC (4)	WTAE-TV Pittsburgh, PA (4)
WNGS Springville, NY (67)	WPGA-TV Perry, GA (58)	WRDC Durham, NC (28)	WTAJ-TV Altoona, PA (1)
†WNIN Evansville, IN (9)	WPGD-TV Hendersonville, TN (50)	WRDQ Orlando, FL (27)	WTAP-TV Parkersburg, WV (15)
†WNIT South Bend, IN (34)	WPGH-TV Pittsburgh, PA (53)	WRDW-TV Augusta, GA (12)	WTAT-TV Charleston, SC (24)
†WNJB New Brunswick, NJ (58)	WPGX Panama City, FL (28)	WREG-TV Memphis, TN (3)	WTBY-TV Poughkeepsie, NY (54)
†WNJN Montclair, NJ (50)	WPHL-TV Philadelphia, PA (17)	†WRET-TV Spartanburg, SC (49)	†WTCE-TV Fort Pierce, FL (21)
†WNJS Camden, NJ (23)	WPIX New York, NY (11)	WREX-TV Rockford, IL (13)	†WTCL Chattanooga, TN (45)
†WNJT Trenton, NJ (52)	WPLG Miami, FL (10)	WRFB Carolina, PR (52)	WTCT Marion, IL (27)
WNJU Linden, NJ (47)	WPME Lewiston, ME (35)	WRGB Schenectady, NY (6)	WTCV San Juan, PR (18)
WNJX-TV Mayaguez, PR (22)	WPMI-TV Mobile, AL (15)	WREG-TV Dayton, OH (45)	WTEN Albany, NY (10)
WNKY Bowling Green, KY (40)	WPMT York, PA (43)	WRIC-TV Petersburg, VA (8)	WTEV-TV Jacksonville, FL (47)
WNLO Buffalo, NY (23)	WPMY Pittsburgh, PA (22)	†WRJA-TV Sumter, SC (27)	†WTGL Leesburg, FL (45)
†WNMU Marquette, MI (13)	†WPNE Green Bay, WI (38)	WRJM-TV Troy, AL (67)	WTGS Hardeeville, SC (28)
WNNE Hartford, VT (31)	WPPX Wilmington, DE (61)	WRLH-TV Richmond, VA (35)	WTHI-TV Terre Haute, IN (10)
WNOL-TV New Orleans, LA (38)	WPRI-TV Providence, RI (12)	†WRLK-TV Columbia, SC (35)	WTHR Indianapolis, IN (13)
†WNPB-TV Morgantown, WV (24)	WPSD-TV Paducah, KY (6)	WRNN-DT Kingston, NY (48)	WTIC-TV Hartford, CT (61)
†WNPI-TV Norwood, NY (18)	WPSG Philadelphia, PA (57)	WROC-TV Rochester, NY (8)	WTIN Ponce, PR (14)
†WNPT Nashville, TN (8)	†WPSU-TV Clearfield, PA (3)	WRPX Rocky Mount, NC (47)	†WTIU Bloomington, IN (30)
WNPX Cookeville, TN (28)	WPTA Fort Wayne, IN (21)	WRSP-TV Springfield, IL (55)	WTJP-TV Gadsden, AL (60)
†WNST-TV Rock Hill, SC (30)	†WPTD Dayton, OH (16)	WRTV Indianapolis, IN (6)	WTJR Quincy, IL (16)
†WNTV Greenville, SC (29)	†WPTO Oxford, OH (14)	WRUA Fajardo, PR (34)	†WTJX-TV Charlotte Amalie, VI (12)
WNTZ Natchez, MS (48)	WPTV West Palm Beach, FL (5)	WRXY-TV Tice, FL (49)	WTKR Norfolk, VA (3)
WNUV Baltimore, MD (54)	WPTY-TV Memphis, TN (24)		WTLF-DT Tallahassee, FL (24)
†WNVC Fairfax, VA (56)	WPTZ North Pole, NY (5)	WSAH Bridgeport, CT (43)	WTLH Bainbridge, GA (49)
†WNVT-DT Goldvein, VA (30)	WPVI-TV Philadelphia, PA (6)	WSAV-TV Savannah, GA (3)	WTLJ Muskegon, MI (54)
WNWO-TV Toledo, OH (24)	WPWR-TV Gary, IN (50)	WSAW-TV Wausau, WI (7)	WTLV Jacksonville, FL (12)
WNYA Pittsfield, MA (51)	WPXA Rome, GA (14)	WSAZ-TV Huntington, WV (3)	WTLW Lima, OH (44)
WNYB Jamestown, NY (26)	WPXC-TV Brunswick, GA (21)	†WSBE-TV Providence, RI (36)	WTMJ-TV Milwaukee, WI (4)
†WNYE-TV New York, NY (25)	WPXD Ann Arbor, MI (31)	WSBK-TV Boston, MA (38)	WTNH New Haven, CT (8)
WNYI Ithaca, NY (52)	WPXE Kenosha, WI (55)	†WSBN-TV Norton, VA (47)	WTNZ Knoxville, TN (43)
WNYO-TV Buffalo, NY (49)	WPXG Concord, NH (21)	WSBS-TV Key West, FL (22)	WTOC-TV Savannah, GA (11)
WNYT-TV Syracuse, NY (43)	WPXH Gadsden, AL (44)	WSBT-TV South Bend, IN (22)	WTOG St. Petersburg, FL (44)
WNYT Albany, NY (13)	WPXI Pittsburgh, PA (11)	WSB-TV Atlanta, GA (2)	WTOK-TV Meridian, MS (11)
WNYW New York, NY (5)	WPXJ-TV Batavia, NY (51)	WSCV Fort Lauderdale, FL (51)	WTOL Toledo, OH (11)
	WPXX Jellico, TN (54)	†WSEC Jacksonville, IL (14)	WTOM-TV Cheboygan, MI (4)
WOAC Canton, OH (67)	WPXL New Orleans, LA (49)	WSEE-TV Erie, PA (35)	WTOV-TV Steubenville, OH (9)
WOAI-TV San Antonio, TX (4)	WPXM Miami, FL (35)	WSET-TV Lynchburg, VA (13)	WTPX-DT Antigo, WI (46)
WOAY-TV Oak Hill, WV (4)	WPXN-TV New York, NY (31)	WSFA Montgomery, AL (12)	WTRF-TV Wheeling, WV (7)
WOFL Orlando, FL (35)	WPXP Lake Worth, FL (67)	WSFJ-TV Newark, OH (51)	*WTSF Ashland, KY (61)
WOGX Ocala, FL (51)	WPXQ Block Island, RI (69)	WSFL-TV Miami, FL (39)	WTSF St. Petersburg, FL (10)
WOIO Shaker Heights, OH (19)	WPXR Roanoke, VA (38)	WSFX-TV Wilmington, NC (26)	WTTA St. Petersburg, FL (38)
WOI-TV Ames, IA (5)	WPXS Mount Vernon, IL (13)	WSIL-TV Harrisburg, IL (3)	WTTT Columbus, OH (28)
WOLE-TV Aguadilla, PR (12)	WPXT Portland, ME (51)	†WSIU-TV Carbondale, IL (8)	WTTG Washington, DC (5)
WOLF-TV Hazleton, PA (56)	WPXU-TV Jacksonville, NC (35)	WSJU-TV San Juan, PR (30)	WTTK Kokomo, IN (29)
WOLO-TV Columbia, SC (25)	WPXV Norfolk, VA (49)	WSJV Elkhart, IN (28)	WTTT Homewood, AL (21)

WTTV	Bloomington, IN (4)	†WUNM-TV	Jacksonville, NC (19)	WVOZ-TV	Ponce, PR (48)	WXII-TV	Winston-Salem, NC (12)
†WTTW	Chicago, IL (11)	†WUNP-TV	Roanoke Rapids, NC (36)	†WVPT	Staunton, VA (51)	WXIN	Indianapolis, IN (59)
WTVB	Tupelo, MS (9)	†WUNU	Lumberton, NC (31)	WVPX	Akron, OH (23)	WXIX-TV	Newport, KY (19)
WTVB	Chattanooga, TN (9)	WUOA	Tuscaloosa, AL (23)	†WVPY	Front Royal, VA (42)	WXLV-TV	Winston-Salem, NC (45)
WTVB	Durham, NC (11)	WUPA	Atlanta, GA (69)	WVSN	Humacao, PR (68)	WXMI	Grand Rapids, MI (17)
WTVB	Reading, PA (51)	WUPL	Slidell, LA (54)	†WVTA	Windsor, VT (41)	WXOW-TV	La Crosse, WI (19)
WTVF	Nashville, TN (5)	WUPV	Ashland, VA (65)	†WVTB	St. Johnsbury, VT (20)	WXPX	Bradenton, FL (66)
WTVG	Toledo, OH (13)	WUPW	Toledo, OH (36)	WVTM-TV	Birmingham, AL (13)	WXTV	Paterson, NJ (41)
WTVH	Syracuse, NY (5)	WUPX-TV	Morehead, KY (67)	WVTV	Milwaukee, WI (18)	WXTX	Columbus, GA (54)
†WTVI	Charlotte, NC (42)	WUSA	Washington, DC (9)	WVUE	New Orleans, LA (8)	WXVT	Greenville, MS (15)
WTVJ	Miami, FL (6)	†WUSF-TV	Tampa, FL (16)	†WVUT	Vincennes, IN (22)	WXXA-TV	Albany, NY (23)
WTVM	Columbus, GA (9)	†WUSI-TV	Olney, IL (16)	WVVA	Bluefield, WV (6)	†WXXI-TV	Rochester, NY (21)
WTVB	Rockford, IL (17)	WUTB	Baltimore, MD (24)	WVXF	Charlotte Amalie, VI (17)	WXXV-TV	Gulfport, MS (25)
†WTVP	Peoria, IL (47)	WUTF-TV	Marlborough, MA (66)			WXYZ-TV	Detroit, MI (7)
WTVQ-TV	Lexington, KY (36)	WUTR	Utica, NY (20)	WWAY	Wilmington, NC (3)		
WTVR-TV	Richmond, VA (6)	WUTV	Buffalo, NY (29)	WWAZ-TV	Fond du Lac, WI (68)	†WYBE	Philadelphia, PA (35)
†WTVS	Detroit, MI (56)	WUVC-TV	Fayetteville, NC (40)	WWBT	Richmond, VA (12)	†WYCC	Chicago, IL (20)
WTVT	Tampa, FL (13)	WUVG-TV	Atlanta, GA (34)	WWCP-TV	Johnstown, PA (8)	WYCW	Asheville, NC (62)
WTVW	Evansville, IN (7)	WUVN	Hartford, CT (18)	WWCW	Lynchburg, VA (21)	WYDC	Coming, NY (48)
WTVX	Fort Pierce, FL (34)	WUVP-TV	Vineland, NJ (65)	WWDP	Norwell, MA (46)	†WYDN	Worcester, MA (48)
WTVY	Dothan, AL (4)	WUXP-TV	Nashville, TN (30)	WWHO	Chillicothe, OH (53)	WYDO	Greenville, NC (14)
WTVZ-TV	Norfolk, VA (33)			WWJ-TV	Detroit, MI (62)	†WYES-TV	New Orleans, LA (12)
WTVB-TV	Tallahassee, FL (40)	WVAH-TV	Charleston, WV (11)	WWLP	Springfield, MA (22)	WYFF	Greenville, SC (4)
WTVB	Terre Haute, IN (2)	†WVAN-TV	Savannah, GA (9)	WWL-TV	New Orleans, LA (4)	†WYIN	Gary, IN (56)
WTVB-TV	Philadelphia, PA (29)	WVBT	Virginia Beach, VA (43)	WWMB	Florence, SC (21)	WYLE	Florence, AL (26)
WTVB-TV	Tallahassee, FL (27)	WVCY-TV	Milwaukee, WI (30)	WWMT	Kalamazoo, MI (3)	WYMT-TV	Hazard, KY (57)
WTVB	Waterbury, CT (20)	WVEA-TV	Venice, FL (62)	WWNY-TV	Carthage, NY (7)	WYOU	Scranton, PA (22)
		WVEC-TV	Hampton, VA (13)	WWOR-TV	Secaucus, NJ (9)	WYOW	Eagle River, WI (34)
WUAB	Lorain, OH (43)	WVEN-TV	Daytona Beach, FL (26)	†WWPB	Hagerstown, MD (31)	WYPX-DT	Amsterdam, NY (50)
WUCW	Minneapolis, MN (23)	WVEO	Aguadilla, PR (44)	WWPX	Martinsburg, WV (60)	WYTV	Youngstown, OH (33)
†WUFT	Gainesville, FL (5)	†WVER	Rutland, VT (28)	*WWRS-TV	Mayville, WI (52)	WYZZ-TV	Bloomington, IL (43)
WUFX	Vicksburg, MS (35)	WVFX	Clarksburg, WV (46)	WWSB	Sarasota, FL (40)		
WUHF	Rochester, NY (31)	†WVIA-TV	Scranton, PA (44)	WWSI	Atlantic City, NJ (62)		
†WUJA	Caguas, PR (58)	*WVIF	Christiansted, VI (15)	WWTI	Watertown, NY (50)		
†WUNC-TV	Chapel Hill, NC (4)	WVIL-TV	Bangor, ME (7)	WWTO-TV	La Salle, IL (35)		
†WUND-TV	Edenton, NC (2)	WVIR-TV	Charlottesville, VA (29)	WWTV	Cadillac, MI (9)		
†WUNE-TV	Livville, NC (17)	WVIT	New Britain, CT (30)	WWUP-TV	Sault Ste. Marie, MI (10)		
†WUNF-TV	Asheville, NC (33)	†WVIZ	Cleveland, OH (25)				
†WUNG-TV	Concord, NC (58)	WVLA	Baton Rouge, LA (33)	WXCW	Naples, FL (46)		
WUNI	Worcester, MA (27)	*WVLR	Tazewell, TN (48)	†WXEL-TV	West Palm Beach, FL (42)		
†WUNJ-TV	Wilmington, NC (39)	WVLT-TV	Knoxville, TN (8)	WXFT-TV	Aurora, IL (60)		
†WUNK-TV	Greenville, NC (25)	WVNS-TV	Lewisburg, WV (59)	†WXGA-TV	Waycross, GA (8)		
†WUNL-TV	Winston-Salem, NC (26)	WVNY	Burlington, VT (22)	WXIA-TV	Atlanta, GA (11)		

Description of Station Directory Section

THE STATION MAPS

The only official and uniform rough guide to a station's physical coverage is found in the files of the Federal Communications Commission. Each analog TV station grantee is required to submit to the Commission its coverage contours predicted on the basis of engineering formulas designated by the Commission. The FCC specifies three grades of service as a general indication of the probable quality of reception.

The FCC does not intend or expect the predicted coverage contours, submitted by each station, to reflect whether a signal is received or not received at any specific location. Rather, the Commission regards the contours as a general guide to probable reception. The basic use made by the Commission of the contours is as a tool to determine where to allocate channels to minimize interference among stations.

Though all analog stations and applicants are required to submit predicted contours to the FCC, stations may also file contours based on actual measurements of transmitted signals. Under FCC rules, such filings are not mandatory, and only a relatively few stations have offered such measurements voluntarily. The Commission has no official or uniform rules for measuring service contours; such submissions are associated with stations' files but are not given official status by the Commission.

The maps are intended to serve as guides. It should be emphasized that the use of maps for legal proceedings, such as those before the FCC, may require precision greater than that reasonably obtainable in maps of the size employed in the *Factbook*.

The standards for predicted contours as required by the FCC are as follows:

Grade B Service: The quality of picture expected to be satisfactory to the median observer at least 90% of the time for at least 50% of the receiving locations within the contour, in the absence of interfering co-channel and adjacent-channel signals.

Grade A Service: Satisfactory service expected at least 90% of the time for at least 70% of the receiving locations.

Principal City Service: Satisfactory service expected at least 90% of the time for at least 90% of the receiving locations.

Digital Service: Satisfactory service expected at least 90% of the time for at least 50% of the receiving locations.

We obtained the predicted contour maps from the FCC files or from the stations. We publish two contour lines, "Grade A" and "Grade B." For stations which have filed applications to provide, have been granted a permit to provide, or are providing digital service, we publish a third contour line to represent predicted digital service. Digital contours are shown by a broken line.

(The composite maps and all other contents of this book are copyrighted by Warren Communications News, publishers of Television & Cable Factbook. Reproduction in whole or part is prohibited without written permission.)

NIELSEN TV STATION CIRCULATION

The *Average Weekly Circulation* estimates are based on NSI (Nielsen Station Index) diary households from the most recent February, May, July and November survey periods. These Sunday-Saturday 7 a.m.-1 a.m. average quarter-hour tuning shares are based on commercial television stations only.

All viewing numbers include only those estimates which surpass 5%. The *Station DMA Total* estimates are for viewing within the station's Designated Market Area, as defined by Nielsen. The *Other DMA Total* estimates are for viewing in a Designated Market Area other than the station's. The *Grand Total* estimates are a sum of the Station and Other DMA totals. Some stations have no viewing over 5% outside the station DMA, and therefore do not show all three categories.

DEFINITIONS OF NIELSEN TERMS

Designated Market Area—An area comprised of all counties wherein the combined share of audience for the home market commercial station(s) is larger than the combined share of audience for any station(s) assigned to another home market. In a few instances, a county has a marked division in household viewing patterns, so that the county is split by Nielsen, and each portion assigned to a DMA.

Television Households—A television household is an occupied dwelling unit having one or more television sets. Updated estimates of TV households in each county, rounded and expressed in tens, are prepared annually by the Nielsen Research Department. Those estimates are derived by applying percent television set ownership estimates, county by county, to the estimates of total households made by Market Statistics.

Cable Television Households—A cable television household is an occupied dwelling unit which subscribes to some level of delivery service for television signals, rounded and expressed in tens.

Non-Cable Television Households—A television household which receives broadcast television signals, rounded and expressed in tens.

TV Penetration—The percent of total homes having one or more television sets at the time of the surveys. TV penetration uses current regional penetration estimates derived by the Advertising Research Foundation from U.S. Bureau of the Census surveys conducted in accordance with ARF specifications.

Average Weekly Circulation—The estimated average number of different television households viewing a particular station at least once per week, Monday-Sunday, Sign-on to Sign-off.

Average Daily Circulation—The estimated average number of different television households reached by a particular station on each day of the week, Sign-on to Sign-off.

SURVEY METHODS, DESCRIBED BY NIELSEN

Nielsen collects household tuning over a four week measurement period using a diary methodology. Telephone calls are made to a sample of listed and unlisted telephone numbers in the survey area. The telephone calls enlist the cooperation of the household for a one week survey, verify names and addresses among listed households and obtain names and addresses for unlisted households. In addition, the households are asked several basic questions regarding their household composition and television set ownership. Diaries are mailed to all households where an address is available. Reminder phone calls are made and mailings sent during the diary-keeping week to encourage the household to record their tuning and return the completed diary.

As diaries are returned, they are edited using established procedures and are entered into a computer system for processing. In order to compensate for differences in response rates, a weighting methodology is used to adjust the final intab sample data so that the weighted sample is in balance with the universe for various household characteristics—including geography. NSI measures the viewing in over 200 television markets across the United States at least four times a year.

EXPLANATION OF FCC SYMBOLS

FCC Filing Symbols:

1. BPCT: Broadcast Permit Commercial Television.
2. BMPCT: Broadcast Modification of Permit Commercial Television.
3. DOC: Docket (designation applied by FCC to hearing cases).
4. BPCDT: Broadcast Permit Commercial Digital Television.

5. BMPCDT: Broadcast Modification of Permit Commercial Digital Television.

6. GRANTED: Date of authorization by FCC.

Note: “BPCT” and “BMPCT” designations, accompanied by numbers, are affixed by the FCC to applications for new or changed station facilities to identify each when it is accepted for filing. They therefore constitute file numbers. Each map in the Factbook is accompanied with its file number for analog facilities to help reference the Commission’s official files. In each case, the file number used is the one affixed to the application for facilities which were subsequently authorized by the FCC and in use at the time this Factbook was published. “Docket” numbers are used in those few cases where the application was in a hearing status and a file number had not been assigned. File numbers for digital facilities accompany those figures in the text of the listing. Call letters for digital facilities add “-DT” to the core call letters of the parallel analog station. The “granted” date indicates when the FCC approved construction of facilities involved.

After a station is completed according to the terms of its construction permit, it receives a license; this is identified by a number with a “BLCT” (Broadcast License Commercial Television) prefix. When a license is renewed, a number with a “BRCT” (Broadcast Renewal Commercial Television) prefix is employed. Applications for licenses or license renewals do not include requests for changes in facilities, thus do not affect predicted Grade A & B contours. Therefore, they are not employed as references in the Factbook.

The Grade A & B and digital service contours on the maps are predicted by station engineers according to the formulas designated by the FCC, as previously explained. They are based on facilities authorized or in use by stations at the time of Factbook publication.

U.S. Television Station Index

Data updated to October 1, 2007 unless otherwise indicated. Includes personnel, facilities and other data.

THE STATE PAGES

Following the map of each state, rankings for Nielsen's Designated Market Area Television Households are shown if they are available. DMA Household Rank is established by Nielsen.

The state pages also carry additional cross-reference material, indicating for example, those stations within the state that are identified with two or more cities, or with cities in another state.

Operating commercial and educational TV stations by VHF and UHF are shown for each state in a status report as of October 1, 2007.

Alabama	A-19
Alaska	A-83
Arizona	A-110
Arkansas	A-163
California	A-200
Colorado	A-380
Connecticut	A-429
Delaware	A-448
District of Columbia	A-451
Florida	A-464
Georgia	A-611
Hawaii	A-684
Idaho	A-725
Illinois	A-752
Indiana	A-826
Iowa	A-890
Kansas	A-935
Kentucky	A-973
Louisiana	A-1017
Maine	A-1076
Maryland	A-1096
Massachusetts	A-1117
Michigan	A-1153
Minnesota	A-1234
Mississippi	A-1278
Missouri	A-1317
Montana	A-1378
Nebraska	A-1420
Nevada	A-1458
New Hampshire	A-1493
New Jersey	A-1502

New Mexico	A-1522
New York	A-1565
North Carolina	A-1654
North Dakota	A-1729
Ohio	A-1762
Oklahoma	A-1843
Oregon	A-1889
Pennsylvania	A-1941
Rhode Island	A-2019
South Carolina	A-2028
South Dakota	A-2072
Tennessee	A-2106
Texas	A-2174
Utah	A-2398
Vermont	A-2422
Virginia	A-2431
Washington	A-2484
West Virginia	A-2537
Wisconsin	A-2568
Wyoming	A-2638
Guam	A-2661
Puerto Rico	A-2663
Virgin Islands	A-2715

U.S. Public/Educational Stations	A-2721
Applications Pending for New Stations	A-2852
Construction Permits for Analog Stations	A-2850
Digital Construction Permits & Applications	A-2855
TV Station Owners	A-2862

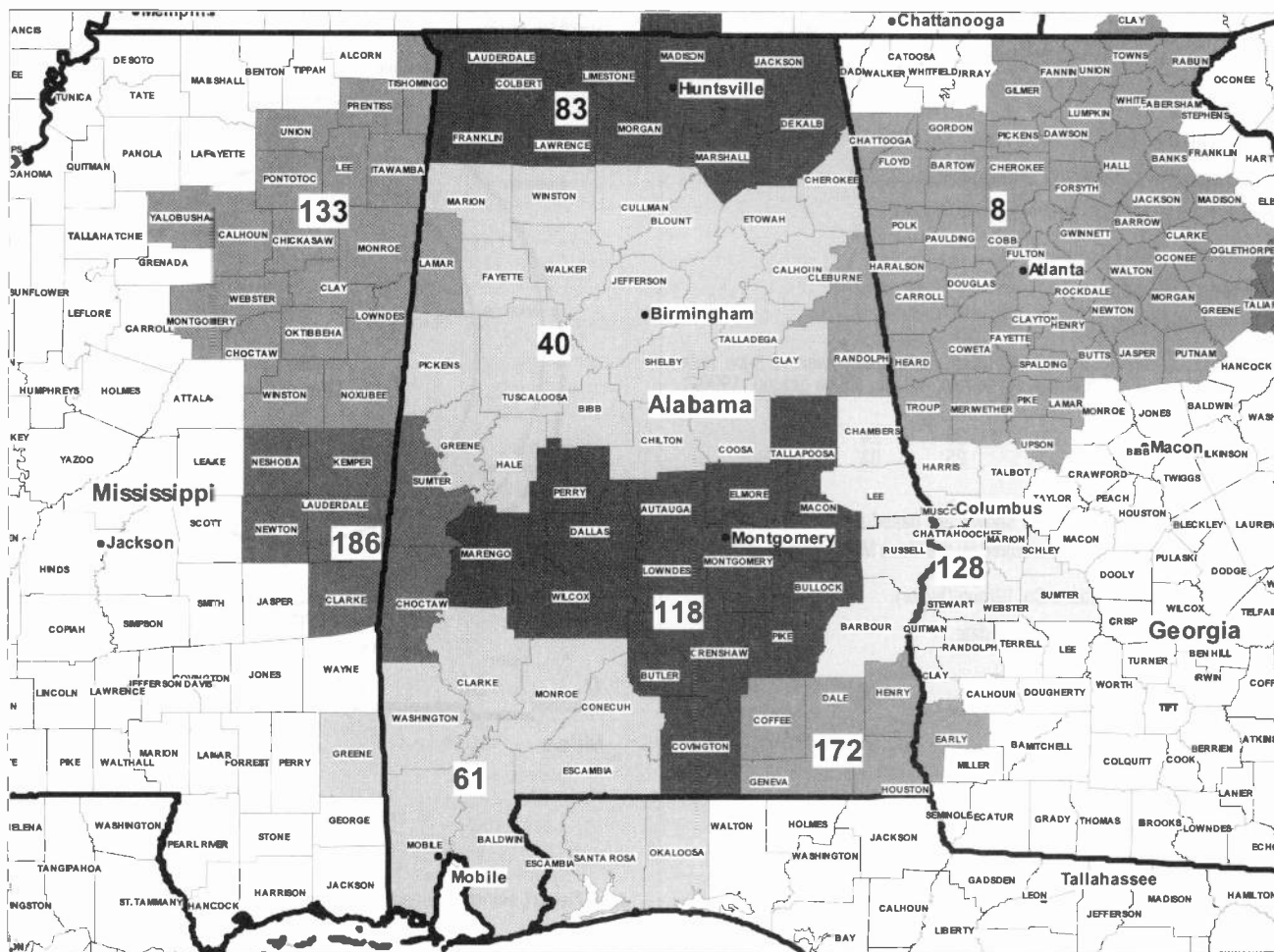
Low Power TV/Translator Stations	B-1
Low Power TV/Translator Station Ownership	B-213

STATION PAGES

Rates, personnel and other data supplied by stations.

STATION POWER: Powers shown are Effective Radiated Powers (ERP).

NIELSEN DATA: The individual stations show Total TV Households, both cable and non-cable, Average Weekly Circulation totals and an Average Daily Circulation total. For definitions of Nielsen terms, consult Description of Station section. These totals shown for circulation within the station DMA and outside it.



© 2008 Warren Communications News

MARKET	NIELSEN DMA TV HOUSEHOLDS	RANK	MARKET AREA COMMERCIAL STATIONS
Atlanta, GA	2,310,490	8	WAGA (5); WAGA-DT (27); WATL (36); WATL-DT (25); WGCL-DT (19); WGCL-TV (46); WHSG-DT (44); WHSG-TV (63); WPXA (14); WPXA-DT (51); WSB-DT (39); WSB-TV (2); WTBS (17); WTBS-DT (20); WUPA (69); WUPA-DT (43); WUVG-DT (48); WUVG-TV (34); WXIA-DT (10); WXIA-TV (11)
Birmingham (Anniston & Tuscaloosa), AL	730,430	40	WABM (68); WABM-DT (36); WBRC (6); WBRC-DT (50); WCFT-DT (5); WCFT-TV (33); WDBB (17); WDBB-DT (18); WIAT (42); WIAT-DT (30); WJSU-DT (9); WJSU-TV (40); WPXH (44); WPXH-DT (45); WTJP-DT (26); WTJP-TV (60); WTTQ (21); WTTQ-DT (28); WUOA (23); WVTM-DT (52); WVTM-TV (13)
Mobile, AL-Pensacola (Fort Walton Beach), FL	517,410	61	WALA-DT (9); WALA-TV (10); WAWD (58); WAWD-DT (49); WBPG (55); WEAR-DT (17); WEAR-TV (3); WFB-DT (48); WFGX (35); WFGX-DT (50); WHBR (33); WHBR-DT (34); WJTC (44); WJTC-DT (45); WKRG-DT (27); WKRG-TV (5); WMPV-DT (20); WMPV-TV (21); WPAN (53); WPAN-DT (40); WPMI-DT (47); WPMI-TV (15)
Huntsville-Decatur (Florence), AL	382,790	83	WAAY-DT (32); WAAY-TV (31); WAFF (48); WAFF-DT (49); WHDF (15); WHDF-DT (14); WHNT-DT (59); WHNT-TV (19); WZDX (54); WZDX-DT (41)
Montgomery-Selma, AL	243,200	118	WAKA (8); WAKA-DT (55); WBIH-DT (29); WBMM (22); WCOV-DT (16); WCOV-TV (20); WMCF-DT (46); WMCF-TV (45); WNCB (32); WNCB-DT (51); WRJM-TV (67); WSFA (12); WSFA-DT (14)
Columbus, GA-Opelika, AL	207,470	128	WLGA (66); WLGA-DT (31); WLTZ (38); WLTZ-DT (35); WRBL (3); WRBL-DT (15); WTVM (9); WTVM-DT (47); WXTX (54); WXTX-DT (49)
Columbus-Tupelo-West Point, MS	186,100	133	WCBI-DT (35); WCBI-TV (4); WKDH (45); WLOV-DT (16); WLOV-TV (27); WTVB (9)
Dothan, AL	99,860	172	WDFX-DT (33); WDFX-TV (34); WDHN (18); WDHN-DT (21); WTVY (4); WTVY-DT (36)
Meridian, MS	70,740	186	WGBC (30); WGBC-DT (31); WMDN (24); WMDN-DT (26); WTOK-DT (49); WTOK-TV (11)

Alabama **Digital** Station Totals as of October 1, 2007

	VHF	UHF	TOTAL
Commercial Television	3	26	29
Educational Television	1	8	9
	4	34	38

Alabama Analog Station Totals as of October 1, 2007

	VHF	UHF	TOTAL
Commercial Television	7	25	32
Educational Television	3	6	9
	10	31	41

WJSU-DT Ch. 9

Network Service: ABC.

Licensee: TV Alabama Inc., 800 Concourse Pkwy., Suite 200, Birmingham, AL 35244.

Studio: 800 Concourse Pkwy., Suite 200, Birmingham, AL 35244.

Mailing Address: PO Box 360039, Birmingham, AL 35236.

Phone: 205-403-3340. **Fax:** 205-403-3329.

E-mail: mikem@abc3340.com

Web Site: <http://www.abc3340.com>

Technical Facilities: Channel No. 9 (186-192 MHz). Authorized power: 15.6-kw max. visual, aural. Antenna: 1178-ft above av. terrain, 420-ft. above ground, 1900-ft. above sea level.

Latitude	33°	36'	24"
Longitude	86°	25'	03"

Note: Latitude and longitude coordinates shown are based on the North American Datum of 1927 (NAD 27) as currently required by the Mass Media Bureau of the FCC.

Ownership: Allbritton Communications Co. (Group Owner).

Began Operation: Station operating; no on-air date

Personnel:

Mike Murphy, General Manager.

Lisa Hughes, General Sales Manager.

Jani Farr, National Sales Manager.

Garry Kelly, News Director.

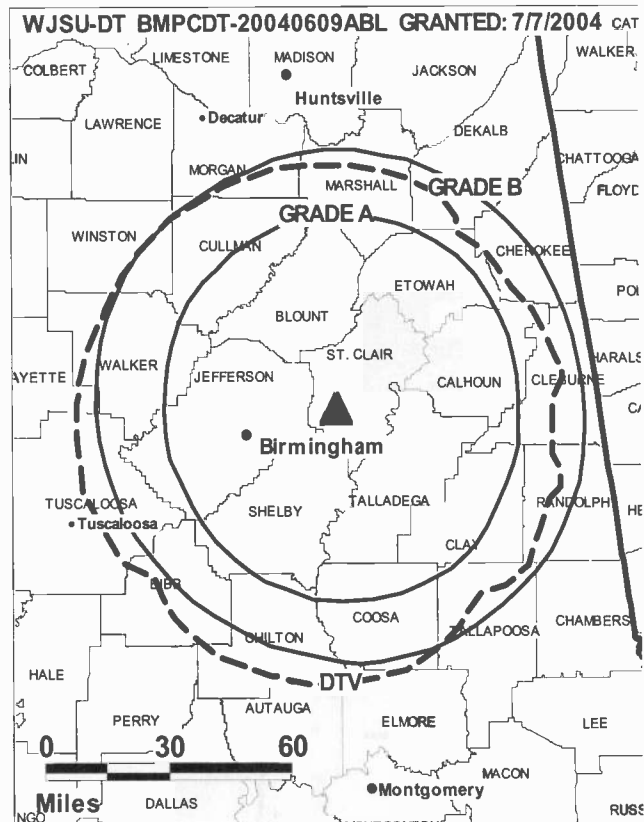
Gary Watkins, Chief Engineer.

Sandra Clark, Business Manager.

Vicki Hurn, Program Director.

Shirley Harden, Promotion Manager.

Jan Defnall, Traffic Manager.



Jean Ziegert, Human Resources Director.

City of License: Anniston. **Station DMA:** Birmingham (Anniston & Tuscaloosa), AL.

Rank: 40.

Nielsen Data: Not available.

WJSU-TV Ch. 40

Network Service: ABC.

Licensee: TV Alabama Inc., 800 Concourse Pkwy., Suite 200, Birmingham, AL 35244.

Studio: 800 Concourse Pkwy., Suite 200, Birmingham, AL 35244.

Mailing Address: PO Box 360039, Birmingham, AL 35236.

Phone: 205-403-3340. **Fax:** 205-403-3329.

E-mail: mikem@abc3340.com

Web Site: http://www.abc3340.com

Technical Facilities: Channel No. 40 (626-632 MHz). Authorized power: 5000-kw visual, aural. Antenna: 1299-ft above av. terrain, 538-ft. above ground, 2014-ft. above sea level.

Latitude	33°	36'	24"
Longitude	86°	25'	03"

Transmitter: Bald Rock Mountain, 8.2-mi. NE of Leeds, St. Clair County.

Note: Latitude and longitude coordinates shown are based on the North American Datum of 1927 (NAD 27) as currently required by the Mass Media Bureau of the FCC.

Satellite Earth Stations: Transmitter RCA; Drake, 3.2-meter; Scientific-Atlanta, 7-meter; Scientific-Atlanta, Drake receivers.

News Services: AP, ABC NewsOne.

Ownership: Allbritton Communications Co. (Group Owner).

Began Operation: October 26, 1969. Sale to present owner by Flagship Broadcasting Corp. approved by FCC January 24, 2000. Sale to Flagship Broadcasting Corp. by RKZ Television approved by FCC September 11, 1997. Transfer of control to OCC Acquisition Co. approved by FCC November 21, 1996 (Television Digest, Vol. 36:02). Sale to Osburn Communications by Price Broadcasting approved by FCC March 20, 1987. Sale to Price by Jacksonville State U. approved by FCC December 20, 1985. Previous sale by Harry Brandt Ayers, et al., approved by FCC May 4, 1983.

Represented (sales): Katz Continental Television.

Represented (legal): Haley, Bader & Potts PLC.

Personnel:

Mike Murphy, General Manager.

Lisa Hughes, General Sales Manager.

Jani Farr, National Sales Manager.

Garry Kelly, News Director.

Gary Watkins, Chief Engineer.

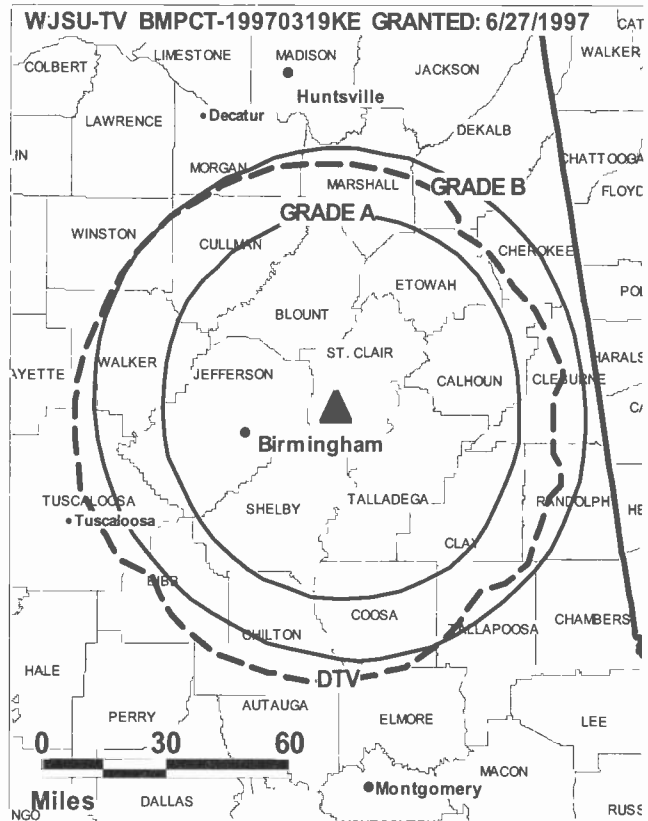
Sandra Clark, Business Manager

Vicki Hurn, Program Director.

Shirley Harden, Promotion Manager.

Jan Defnall, Traffic Manager.

Jean Ziegert, Human Resources Director.



© 2008 Warren Communications News

City of License: Anniston. **Station DMA:** Birmingham (Anniston & Tuscaloosa), AL.

Rank: 40.

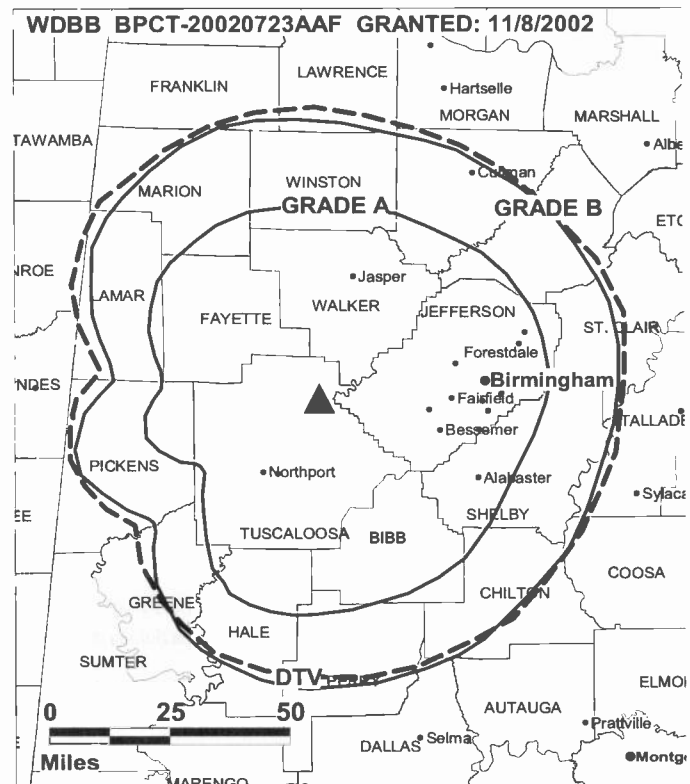
Circulation © 2007 Nielsen. Coverage based on Nielsen study.

GrandTotal	Cable TV Households	Non-cable TV Households	Total TV Households
Estimated Station Totals *	353,420	293,250	646,670
Average Weekly Circulation (2007)	153,360	60,144	213,504
Average Daily Circulation (2007)			99,026
Station DMA Total	Cable TV Households	Non-cable TV Households	Total TV Households
Estimated Station Totals *	334,310	293,250	627,560
Average Weekly Circulation (2007)	148,984	60,144	209,128
Average Daily Circulation (2007)			97,727
Other DMA Total	Cable TV Households	Non-cable TV Households	Total TV Households
Estimated Station Totals *	19,110	0	19,110
Average Weekly Circulation (2007)	4,376	0	4,376
Average Daily Circulation (2007)			1,299

*Estimated station totals are sums of the Nielsen TV and Cable TV household estimates for each county in which the station registers viewing of more than 5% as per the Nielsen Survey Methods.

WDBB**Ch. 17****(Satellite of WTTQ, Birmingham)****Network Service:** CW.**Licensee:** WDBB-TV, PO Box 2490, Tuscaloosa, AL 35403.**Studio:** 2110 McFarland Blvd. E, Suite A, Tuscaloosa, AL 35404.**Mailing Address:** 5455 Jug Factory Rd. E, Tuscaloosa, AL 35405.**Phone:** 205-943-2168. **Fax:** 205-345-1173.**E-mail:** jbatson@sbgnet.com**Technical Facilities:** Channel No. 17 (488-494 MHz). Authorized power: 2240-kw max. visual, aural. Antenna: 2215-ft above av. terrain, 1966-ft. above ground, 2641-ft. above sea level.

Latitude	33°	28'	51"
Longitude	87°	24'	03"

Note: Latitude and longitude coordinates shown are based on the North American Datum of 1927 (NAD 27) as currently required by the Mass Media Bureau of the FCC.**Satellite Earth Stations:** Transmitter TTC; Wegener, C-band; Drake, Ku-band; Drake, C-band; Drake receivers.**News Services:** Sports News Satellite, CNN Newsource, AP.**LMA:** Local marketing agreement with WTTQ (W), Birmingham.**Ownership:** WDBB-TV Inc. (Group Owner).**Began Operation:** October 8, 1984.**Represented (legal):** Fletcher, Heald & Hildreth PLC.**Represented (engineering):** Mullaney Engineering Inc.**Personnel:****Stephen Mann**, General Manager.**Robert Cleary**, General Sales Manager.**Jim Kell**, Local Sales Manager.**John Batson**, Chief Engineer.**Dawn Walker**, Promotion Director.**Phillip Shiver**, Business Manager.**Scott Spence**, Production Manager.**City of License:** Bessemer. **Station DMA:** Birmingham (Anniston & Tuscaloosa), AL.**Rank:** 40.

© 2008 Warren Communications News

Circulation © 2007 Nielsen. Coverage based on Nielsen study.

GrandTotal	Cable TV Households	Non-cable TV Households	Total TV Households
Estimated Station Totals *	59,160	63,870	123,030
Average Weekly Circulation (2007)	15,299	3,981	19,280
Average Daily Circulation (2007)			5,265
Station DMA Total	Cable TV Households	Non-cable TV Households	Total TV Households
Estimated Station Totals *	52,490	63,870	116,360
Average Weekly Circulation (2007)	14,324	3,981	18,305
Average Daily Circulation (2007)			5,136
Other DMA Total	Cable TV Households	Non-cable TV Households	Total TV Households
Estimated Station Totals *	6,670	0	6,670
Average Weekly Circulation (2007)	975	0	975
Average Daily Circulation (2007)			129

*Estimated station totals are sums of the Nielsen TV and Cable TV household estimates for each county in which the station registers viewing of more than 5% as per the Nielsen Survey Methods.

WDBB-DT**Ch. 18****Network Service:** CW.**Licensee:** WDBB-TV, PO Box 2490, Tuscaloosa, AL 35403.**Studio:** 2110 McFarland Blvd. E, Suite A, Tuscaloosa, AL 35404.**Mailing Address:** 5455 Jug Factory Rd. E, Tuscaloosa, AL 35405.**Phone:** 205-943-2168. **Fax:** 205-345-1173.**E-mail:** jbatson@sbgnet.com**Technical Facilities:** Channel No. 18 (494-500 MHz). Authorized power: 350-kw max. visual, aural. Antenna: 2215-ft above av. terrain, 1966-ft. above ground, 3641-ft. above sea level.

Latitude	33°	28'	51"
Longitude	87°	24'	03"

Note: Latitude and longitude coordinates shown are based on the North American Datum of 1927 (NAD 27) as currently required by the Mass Media Bureau of the FCC.**Ownership:** WDBB-TV Inc. (Group Owner).**Began Operation:** Station operating; no on-air date.**Personnel:****Stephen Mann**, General Manager.**Robert Cleary**, General Sales Manager.**Jim Kell**, Local Sales Manager.**John Batson**, Chief Engineer.**Philip Shiver**, Business Manager.**Dawn Walker**, Promotion Director.**Scott Spence**, Production Manager.**WDBB-DT BPCDT-19991101AEA GRANTED: 11/18/2002**

© 2008 Warren Communications News

City of License: Bessemer. **Station DMA:** Birmingham (Anniston & Tuscaloosa), AL.**Rank:** 40.**Nielsen Data:** Not available.

WABM
Ch. 68
Network Service: MNT.

Licensee: Birmingham (WABM-TV) Licensee Inc., 10706 Beaver Dam Rd, Cockeysville, MD 21030.

Studio: 2021 Golden Crest Dr, Birmingham, AL 35209.

Mailing Address: 651 Beacon Pkwy W, Ste 105, Birmingham, AL 35209.

Phone: 205-943-2168. **Fax:** 205-290-2114.

E-mail: scampbel@wtto.sbgnet.com

Web Site: http://www.wabm68.com

Technical Facilities: Channel No. 68 (794-800 MHz). Authorized power: 1442-kw max. visual, 144-kw aural. Antenna: 1029-ft above av. terrain, 809-ft. above ground, 1749-ft. above sea level.

Latitude	33°	27'	37"
Longitude	86°	51'	07"

Transmitter: S of 16th Way on Spaulding Ishkooda Rd., S of Birmingham.

Note: Latitude and longitude coordinates shown are based on the North American Datum of 1927 (NAD 27) as currently required by the Mass Media Bureau of the FCC.

Ownership: Sinclair Broadcast Group Inc. (Group Owner).

Began Operation: January 31, 1986. Sale to present owner by Glencairn Ltd. Broadcast Properties approved by FCC December 10, 2001 (Television Digest, Vol. 41:38). Sale to Glencairn Ltd. Broadcast Properties by Development Specialists Inc. (bankruptcy trustee for Krypton Broadcasting Corp.) approved by FCC May 15, 1995. Sale to Krypton Broadcasting Corp. by Celtic Media Inc. approved by FCC November 26, 1990. Sale by M. Scott McClure, Arthur E. Malone, et al., to H. Jack Mizell approved by FCC June 15, 1987, but was not consummated.

Represented (sales): Millennium Sales & Marketing.

Represented (legal): Pillsbury Winthrop Shaw Pittman LLP.

Personnel:
Scott Campbell, General Manager.

Bill Brooks, Sales Director.

Charlie Slaight, Local Sales Manager.

Amy Hughes, Local Sales Manager.

Peggy Johnson, News Director.

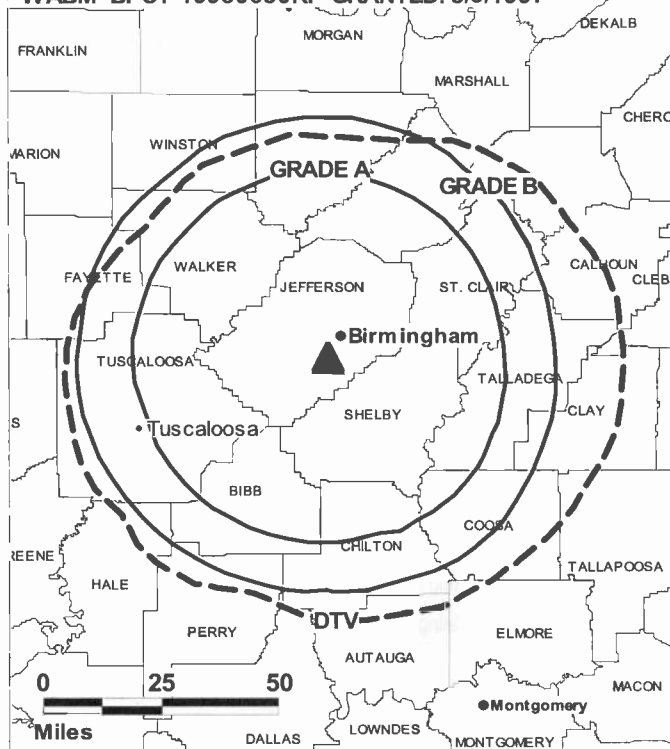
John Batson, Regional Engineer.

Chris Hummel, Business Manager.

Lucrecia Rubio, Program Director.

Fred Benton, Promotion & Production Manager.

Mary Ann Huie, Traffic Manager.

WABM BPCT-19950630KF GRANTED: 3/5/1997


© 2008 Warren Communications News

Melissa Coubert, Human Resources Manager.

City of License: Birmingham.

Station DMA: Birmingham (Anniston & Tuscaloosa), AL. **Rank:** 40.

Circulation © 2007 Nielsen. Coverage based on Nielsen study.

GrandTotal	Cable TV Households	Non-cable TV Households	Total TV Households
Estimated Station Totals *	383,640	291,030	674,670
Average Weekly Circulation (2007)	77,911	44,924	122,835
Average Daily Circulation (2007)			44,628
Station DMA Total	Cable TV Households	Non-cable TV Households	Total TV Households
Estimated Station Totals *	383,640	291,030	674,670
Average Weekly Circulation (2007)	77,911	44,924	122,835
Average Daily Circulation (2007)			44,628

*Estimated station totals are sums of the Nielsen TV and Cable TV household estimates for each county in which the station registers viewing of more than 5% as per the Nielsen Survey Methods.

WABM-DT

Ch. 36

Network Service: MNT.

Licensee: Birmingham (WABM-TV) Licensee Inc., 651 Beacon Pkwy, Ste 105, Birmingham, AL 35209.

Studio: 2021 Golden Crest Dr, Birmingham, AL 35209.

Mailing Address: 651 Beacon Pkwy W, Ste 105, Birmingham, AL 35209.

Phone: 205-943-2168. **Fax:** 205-290-2114.

E-mail: scampbel@sbgnet.com

Web Site: <http://www.wabm68.com>

Technical Facilities: Channel No. 36 (602-608 MHz). Authorized power: 885-kw max. visual, aural. Antenna: 1332-ft above av. terrain, 1006-ft. above ground, 1953-ft. above sea level.

Latitude	33°	29'	04"
Longitude	86°	48'	25"

Note: Latitude and longitude coordinates shown are based on the North American Datum of 1927 (NAD 27) as currently required by the Mass Media Bureau of the FCC.

Ownership: Sinclair Broadcast Group Inc. (Group Owner).

Began Operation: December 2, 2003.

Represented (sales): Millennium Sales & Marketing.

Represented (legal): Pillsbury Wirthrop Shaw Pittman LLP.

Personnel:

Scott Campbell, General Manager.

Bill Brooks, Sales Director.

Charlie Slaight, Local Sales Manager.

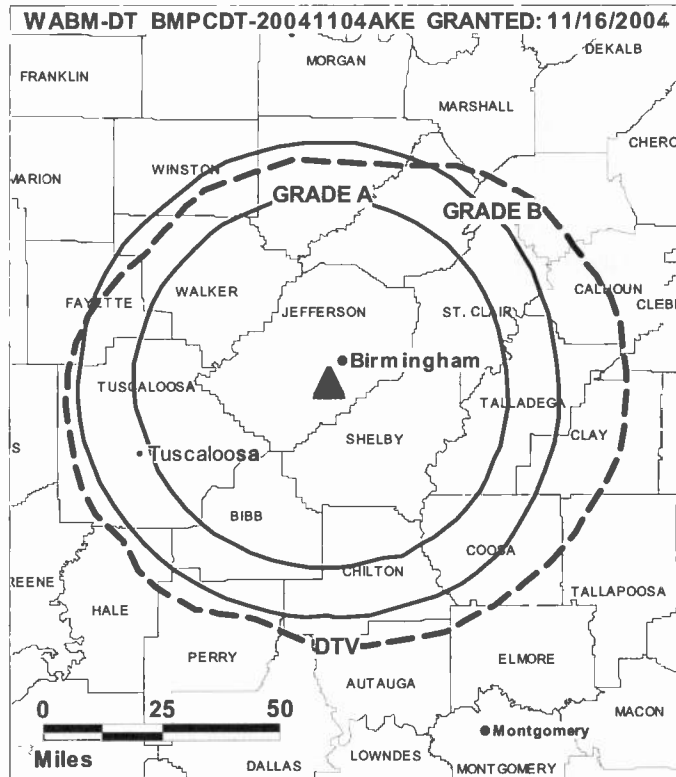
Amy Hughes, Local Sales Manager.

Peggy Johnson, News Director.

John Batson, Regional Engineer.

Chris Hummel, Business Manager.

Lucrecia Rubio, Program Director.



© 2008 Warren Communications News

Fred Benton, Promotion & Production Manager.

Mary Ann Huie, Traffic Manager.

Melissa Coubert, Human Resources Manager.

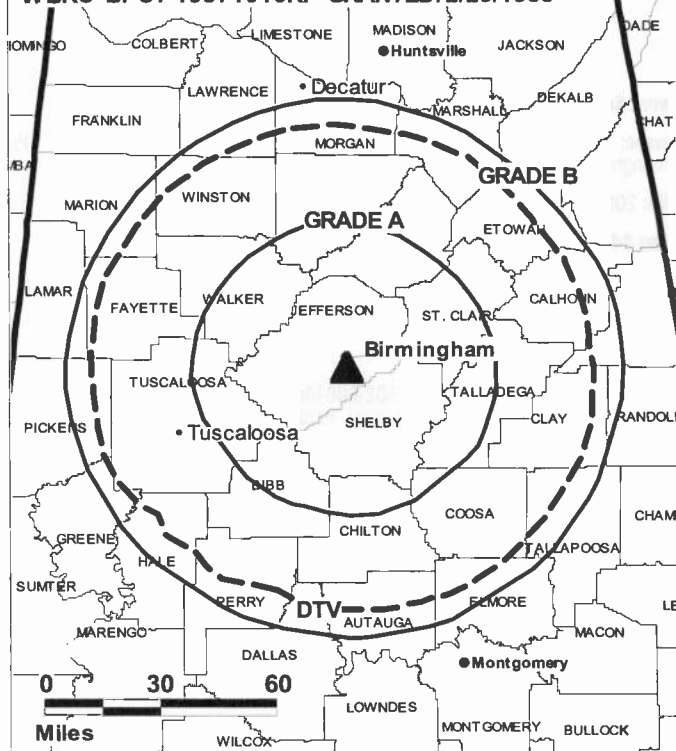
City of License: Birmingham.

Station OMA: Birmingham (Anniston & Tuscaloosa), AL. **Rank:** 40.

Nielsen Data: Not available.

WBRC**Ch. 6****Network Service:** FOX.**Licensee:** Fox Television Stations Inc., 5151 Wisconsin Ave. NW, c/o Molly Pauker, Washington, DC 20016.**Studio:** 1720 Valley View Dr., Birmingham, AL 35209.**Mailing Address:** PO Box 6, Birmingham, AL 35201.**Phone:** 205-322-6666; 800-624-9272. **Fax:** 205-583-4386.**E-mail:** dleonard@wbrc.com**Web Site:** http://www.wbrc.com**Technical Facilities:** Channel No. 6 (82-88 MHz). Authorized power: 100-kw visual, 10-kw aural. Antenna: 1378-ft above av. terrain, 1010-ft. above ground, 2018-ft. above sea level.

Latitude	33°	29'	19"
Longitude	86°	47'	58"

Transmitter: Red Mountain.**Note:** Latitude and longitude coordinates shown are based on the North American Datum of 1927 (NAD 27) as currently required by the Mass Media Bureau of the FCC.**Multichannel TV Sound:** Stereo only.**Satellite Earth Stations:** Transmitter NEC; Vertex, 6-meter Ku-band; Vertex, 9-meter C-band; Vertex, 9-meter C-band; Harris receivers.**SNG Mobile Dish:** Harris, 2.6-meter Ku-band.**News Services:** UPI, AP.**Ownership:** Fox Television Holdings Inc. (Group Owner).**Began Operation:** July 1, 1949. Storer Broadcasting Co. acquired stations from Mrs. Eloise Hanna in May 1953 Television Digest, Vol. 9:13, 21). Sale to Taft Television & Radio Co. Inc. by Storer approved May 8, 1957 (Vol. 13:13, 14,19). Great American Broadcasting (Citicasters) approved by FCC October 3, 1987. Sale to New World Communications Group approved by FCC July 15, 1994 (Vol. 34:19, 38, 42). Transfer of control to present owner approved by FCC June 7, 1995 (Vol. 35:31).**Represented (legal):** Skadden, Arps, Slate, Meagher & Flom LLP.**Represented (sales):** Fox Stations Sales Inc.**Represented (engineering):** Cohen Dippell & Everist PC.**Personnel:****Dennis Leonard**, Vice President & General Manager.**Mike Lewis**, Vice President & General Sales Manager.**James Finch**, Vice President & News Director.**Jerry Thorn**, Vice President, Engineering.**Patrick Parvin**, Vice President, Finance.**Roy Gardner**, Operations Manager.**Chris Conroy**, Vice President, Creative Services.**David Grantz**, Local Sales Manager.**Sonya Ridderhoff**, National Sales Manager.**Wayne Farrell**, Programming Coordinator.**WBRC BPCT-19871016KF GRANTED: 2/29/1988**

© 2008 Warren Communications News

Amy Soverow, Research Director.**Carol Sprouse**, Traffic Director.**Tina Burgett**, Human Resources.**City of License:** Birmingham.**Station DMA:** Birmingham (Anniston & Tuscaloosa), AL. **Rank:** 40.

Circulation © 2007 Nielsen. Coverage based on Nielsen study.

GrandTotal	Cable TV Households	Non-cable TV Households	Total TV Households
Estimated Station Totals *	498,010	321,460	819,470
Average Weekly Circulation (2007)	313,270	196,610	509,880
Average Daily Circulation (2007)			257,966

Station DMA Total	Cable TV Households	Non-cable TV Households	Total TV Households
Estimated Station Totals *	402,890	293,250	696,140
Average Weekly Circulation (2007)	291,637	193,570	485,207
Average Daily Circulation (2007)			250,321

Other DMA Total	Cable TV Households	Non-cable TV Households	Total TV Households
Estimated Station Totals *	95,120	28,210	123,330
Average Weekly Circulation (2007)	21,633	3,040	24,673
Average Daily Circulation (2007)			7,645

*Estimated station totals are sums of the Nielsen TV and Cable TV household estimates for each county in which the station registers viewing of more than 5% as per the Nielsen Survey Methods.

WBRC-DT

Ch. 50

Network Service: FOX.

Licensee: Fox Television Stations Inc., 5151 Wisconsin Ave. NW, c/o Molly Pauker, Washington, DC 20016.

Studio: 1720 Valley View Dr., Birmingham, AL 35209.

Mailing Address: PO Box 6, Birmingham, AL 35201.

Phone: 205-322-6666; 800-624-9272. **Fax:** 205-583-4386.

E-mail: dleonard@wbrc.com

Web Site: <http://www.wbrc.com>

Technical Facilities: Channel No. 50 (686-692 MHz). Authorized power: 1000-kw max. visual, aural. Antenna: 1224-ft above av. terrain, 850-ft. above ground, 1857-ft. above sea level.

Latitude	33°	29'	19"
Longitude	86°	47'	58"

Note: Latitude and longitude coordinates shown are based on the North American Datum of 1927 (NAD 27) as currently required by the Mass Media Bureau of the FCC.

Ownership: Fox Television Holdings Inc. (Group Owner).

Began Operation: May 13, 2003. Standard and High Definition.

Represented (legal): Skadden, Arps, Slate, Meagher & Flom LLP.

Personnel:

Dennis Leonard, Vice President & General Manager.

Mike Lewis, Vice President & General Sales Manager.

James Finch, Vice President & News Director.

Jerry Thorn, Vice President, Engineering.

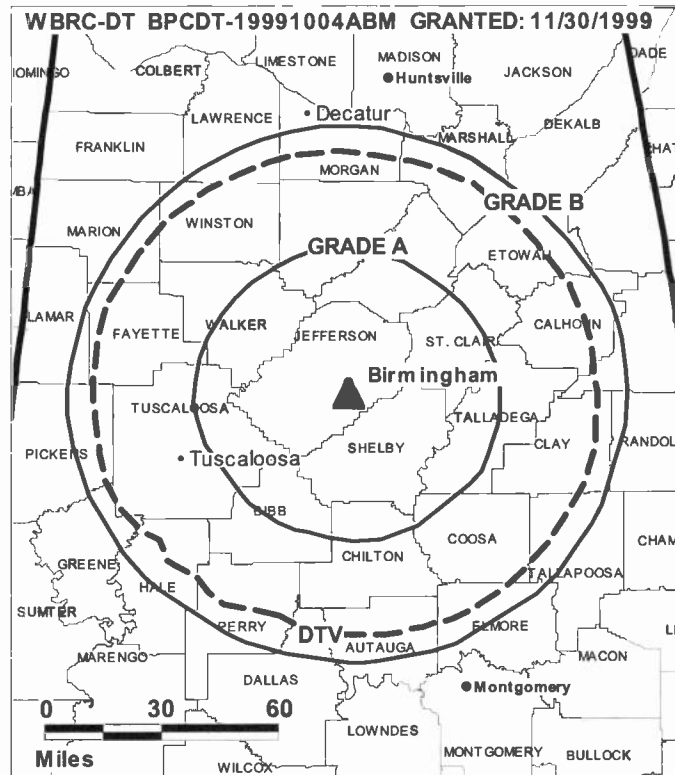
Patrick Parvin, Vice President, Finance.

Chris Conroy, Vice President, Creative Services.

Roy Gardner, Operations Manager.

David Grantz, Local Sales Manager.

Sonya Ridderhoff, National Sales Manager.



© 2008 Warren Communications News

Wayne Farrell, Programming Coordinator.

Amy Soverow, Research Director.

Carol Sprouse, Traffic Director.

Tina Burgett, Human Resources.

City of License: Birmingham.

Station DMA: Birmingham (Anniston & Tuscaloosa), AL. **Rank:** 40.

Nielsen Data: Not available.

WIAT
Ch. 42
Network Service: CBS.

Licensee: NVT Birmingham Licensee LLC, 3500 Lenox Rd., Ste 640, Atlanta, GA 30326.

Studio: 2075 Golden Crest Dr., Birmingham, AL 35209.

Mailing Address: PO Box 35259, Birmingham, AL 35209.

Phone: 205-322-4200. **Fax:** 205-320-2722.

E-mail: dwalker@wiat.com

Web Site: http://www.wiat.com

Technical Facilities: Channel No. 42 (638-644 MHz). Authorized power: 5000-kw max. & 1633-kw horizontal visual, 216.3-kw & 163.3-kw horizontal aural. Antenna: 1414-ft above av. terrain, 1134-ft. above ground, 2049-ft. above sea level.

Latitude	33°	29'	02"
Longitude	86°	48'	21"

Transmitter: 700-ft. NNW of intersection of Valley Ave. & Valley View Dr.

Note: Latitude and longitude coordinates shown are based on the North American Datum of 1927 (NAD 27) as currently required by the Mass Media Bureau of the FCC.

Multichannel TV Sound: Stereo only.

Satellite Earth Stations: Transmitter Comark; Standard Communications, 4.6-meter Ku-band; Scientific-Atlanta, 4.6-meter C-band; Scientific-Atlanta, 5-meter C-band; Scientific-Atlanta, 7-meter C-band; Scientific-Atlanta, M/A-Com receivers.

News Services: CNN Newsource, CBS Newspath, AP.

Ownership: New Vision Television LLC (Group Owner).

Began Operation: October 17, 1965. Sale to Park Communications by Southern Broadcasting Co., William Dubois, et al., approved by FCC June 1973. Sale to Park Acquisition Inc. approved March 27, 1995. Sale to Media General Inc. by Park Acquisition Inc. approved by FCC November 22, 1996. Sale to present owner by Media General Inc. approved by FCC October 6, 2006.

Represented (legal): Wiley Rein.

Represented (sales): Blair Television.

Represented (engineering): David Steel & Associates Inc.

Personnel:
Bill Ballard, Vice President & General Manager.

Phil Smith, Operations Manager.

Dave Parker, General Sales Manager.

Kathy Pozgar, Local & National Sales Manager.

Frank Russell, Local & National Sales Manager.

Larry Ragan, News Director.

Fred Vinson, Chief Engineer.

Gus Mithoff, Regional Controller.

Dawn Walker, Program Coordinator.

Tracy Wright, Marketing & Promotion Director.


© 2008 Warren Communications News

Renae O'Neil, Traffic Manager.

City of License: Birmingham.

Station DMA: Birmingham (Anniston & Tuscaloosa), AL. **Rank:** 40.

Circulation © 2007 Nielsen. Coverage based on Nielsen study.

GrandTotal	Cable TV Households	Non-cable TV Households	Total TV Households
Estimated Station Totals *	427,330	304,190	731,520
Average Weekly Circulation (2007)	255,962	151,697	407,659
Average Daily Circulation (2007)			182,240
Station DMA Total	Cable TV Households	Non-cable TV Households	Total TV Households
Estimated Station Totals *	402,890	293,250	696,140
Average Weekly Circulation (2007)	252,026	150,493	402,519
Average Daily Circulation (2007)			180,836
Other DMA Total	Cable TV Households	Non-cable TV Households	Total TV Households
Estimated Station Totals *	24,440	10,940	35,380
Average Weekly Circulation (2007)	3,936	1,204	5,140
Average Daily Circulation (2007)			1,404

*Estimated station totals are sums of the Nielsen TV and Cable TV household estimates for each county in which the station registers viewing of more than 5% as per the Nielsen Survey Methods.

WIAT-DT
Ch. 30

Network Service: CBS.

Licensee: NVT Birmingham Licensee LLC, 3500 Lenox Rd., Ste 640, Atlanta, GA 30326.

Studio: 2075 Golden Crest Dr., Birmingham, AL 35209.

Mailing Address: PO Box 35259, Birmingham, AL 35209.

Phone: 205-322-4200. **Fax:** 205-320-2722.

E-mail: bballard@wiat.com

Web Site: http://www.wiat.com

Technical Facilities: Channel No. 30 (566-572 MHz). Authorized power: 1000-kw max. visual, aural. Antenna: 1398-ft above av. terrain, 1071-ft. above ground, 1818-ft. above sea level.

Latitude	33°	29'	04"
Longitude	86°	48'	25"

Note: Latitude and longitude coordinates shown are based on the North American Datum of 1927 (NAD 27) as currently required by the Mass Media Bureau of the FCC.

Ownership: New Vision Television LLC (Group Owner).

Began Operation: November 20, 2002. High Definition.

Represented (legal): Wiley Rein.

Personnel:

Bill Ballard, Vice President & General Manager.

Phil Smith, Operations Manager.

Dave Parker, General Sales Manager.

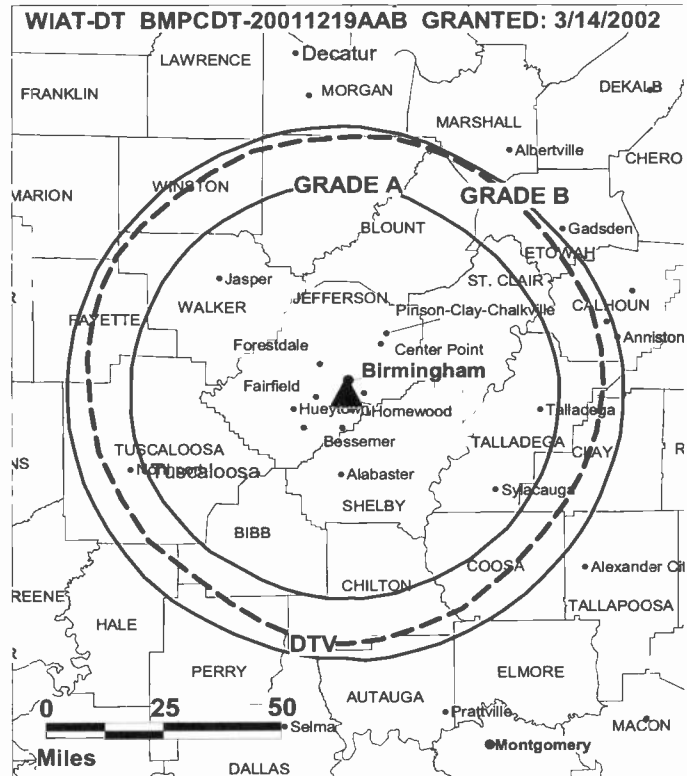
Kathy Pozgar, Local & National Sales Manager.

Frank Russell, Local & National Sales Manager.

Larry Ragan, News Director.

Fred Vinson, Chief Engineer.

Gus Mithoff, Regional Controller.



© 2008 Warren Communications News

Dawn Walker, Program Coordinator.

Tracy Wright, Marketing & Promotion Director.

Renae O'Neill, Traffic Manager.

City of License: Birmingham.

Station DMA: Birmingham (Anniston & Tuscaloosa), AL. **Rank:** 40.

Nielsen Data: Not available.

WVTM-DT**Ch. 52****Network Service:** NBC.**Grantee:** Media General Communications Holdings LLC, 333 E Franklin St, Richmond, VA 23219.**Studio:** 1732 Valley View Dr., Birmingham, AL 35209.**Mailing Address:** 1732 Valley View Dr., Birmingham, AL 35209.**Phone:** 205-933-1313; 205-558-7300. **Fax:** 205-933-1954.**E-mail:** ed.williams@nbc.com**Web Site:** <http://www.nbc13.com>**Technical Facilities:** Channel No. 52 (698-704 MHz). Authorized power: 1000-kw max. visual, aural. Antenna: 1309-ft above av. terrain, 972-ft. above ground, 1946-ft. above sea level.

Latitude	33°	29'	26"
Longitude	86°	47'	48"

Note: Latitude and longitude coordinates shown are based on the North American Datum of 1927 (NAD 27) as currently required by the Mass Media Bureau of the FCC.**Ownership:** Media General Inc. (Group Owner).**Began Operation:** Station operating; no on-air date**Represented (legal):** Dow Lohnes PLLC.**Personnel:**

James Powell, President & General Manager.

Steve Hyvzonon, Vice President, News.

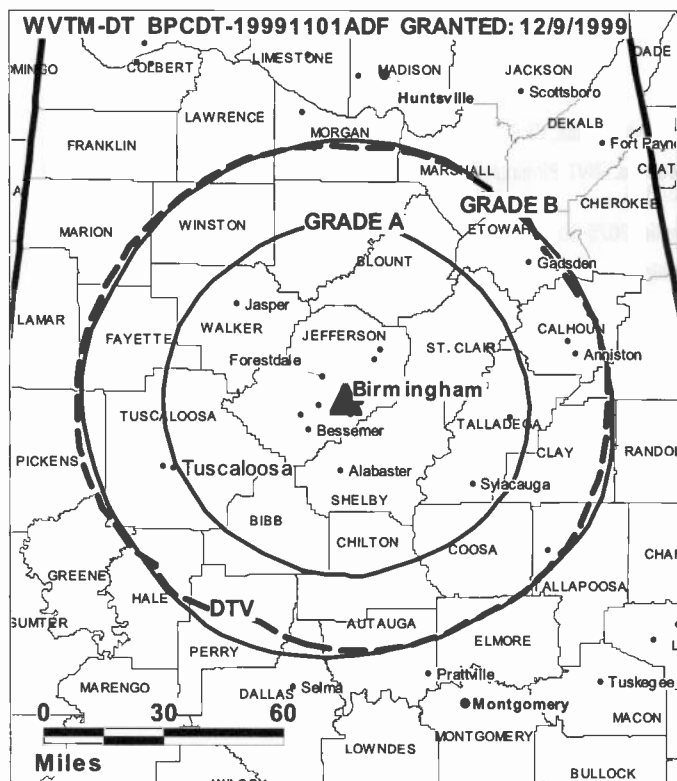
Chuck Blackwood, Operations Manager.

Ed Moran, Local Sales Manager.

Ronda Garvin, National Sales Manager.

Ed Williams, Business Manager.

Chark Dumornay, Traffic Manager.



© 2008 Warren Communications News

Rebecca Young, Human Resources Director.

City of License: Birmingham.**Station DMA:** Birmingham (Anniston & Tuscaloosa), AL. **Rank:** 40.**Nielsen Data:** Not available.

WVTM-TV

Ch. 13

Network Service: NBC.

Licensee: Media General Communications Holdings LLC, 333 E Franklin St, Richmond, VA 23219.

Studio: 1732 Valley View Dr., Birmingham, AL 35209.

Mailing Address: 1732 Valley View Dr., Birmingham, AL 35209.

Phone: 205-933-1313; 205-558-7300. **Fax:** 205-933-1954.

E-mail: ed.moran@nbc.com

Web Site: <http://www.nbc13.com>

Technical Facilities: Channel No. 13 (210-216 MHz). Authorized power: 275-kw max. visual, 40.7-kw aural. Antenna: 1340-ft above av. terrain, 1074-ft. above ground, 2049-ft. above sea level.

Latitude	33°	29'	25.5"
Longitude	86°	47'	48.0"

Transmitter: Atop Red Mountain.

Note: Latitude and longitude coordinates shown are based on the North American Datum of 1927 (NAD 27) as currently required by the Mass Media Bureau of the FCC.

Multichannel TV Sound: Stereo only.

Satellite Earth Stations: Transmitter Larcen; Harris, 3.9-meter Ku-band; Vertex, 4.6-meter Ku-band; Mark V, 5-meter C-band; Harris, 9-meter Ku-band; Standard Communications, M/A-Com, Harris receivers.

SNG Mobile Dish: Vertex, 2.3-meter Ku-band.

News Services: Weatherscan, UPI, CNN Newsource, AP.

Ownership: Media General Inc. (Group Owner).

Began Operation: May 29, 1949. Sale to present owner by NBC Universal approved by FCC June 23, 2006. Sale to NBC Inc. by WVTM License Inc. approved by FCC July 26, 1996.

Represented (legal): Dow Lohnes PLLC.

Personnel:

James Powell, President & General Manager.

Steve Hyvzonon, Vice President, News.

Chuck Blackwood, Operations Manager.

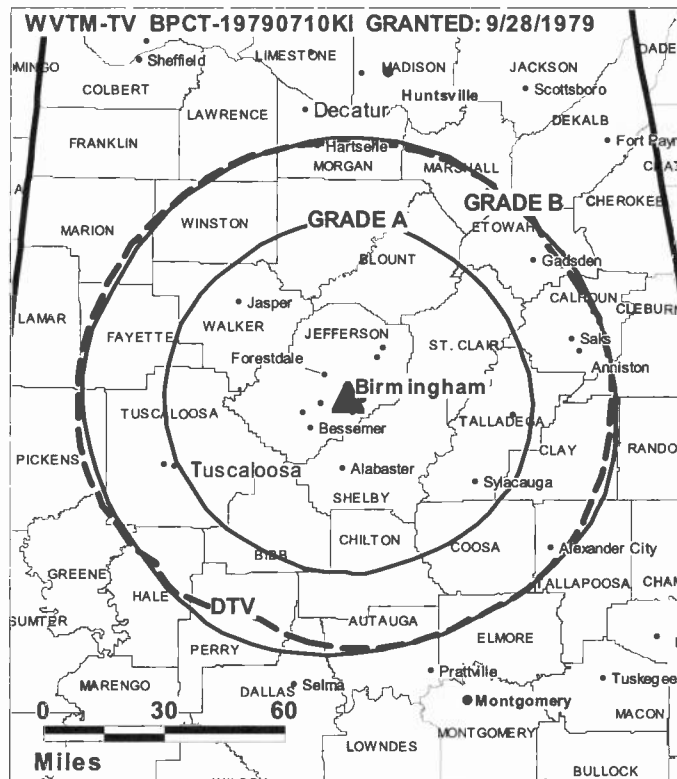
Ed Moran, Local Sales Manager.

Ronda Garvin, National Sales Manager.

Ed Williams, Business Manager.

Clark Dumornay, Traffic Manager.

Rebecca Young, Human Resources Director.



City of License: Birmingham.

Station DMA: Birmingham (Anniston & Tuscaloosa), AL. **Rank:** 40.

Circulation © 2007 Nielsen. Coverage based on Nielsen study.

GrandTotal	Cable TV Households	Non-cable TV Households	Total TV Households
Estimated Station Totals *	453,110	304,660	757,770
Average Weekly Circulation (2007)	249,187	154,677	403,864
Average Daily Circulation (2007)			184,551
Station DMA Total	Cable TV Households	Non-cable TV Households	Total TV Households
Estimated Station Totals *	402,890	293,250	696,140
Average Weekly Circulation (2007)	241,665	153,541	395,206
Average Daily Circulation (2007)			181,928
Other DMA Total	Cable TV Households	Non-cable TV Households	Total TV Households
Estimated Station Totals *	50,220	11,410	61,630
Average Weekly Circulation (2007)	7,522	1,136	8,658
Average Daily Circulation (2007)			2,623

*Estimated station totals are sums of the Nielsen TV and Cable TV household estimates for each county in which the station registers viewing of more than 5% as per the Nielsen Survey Methods.

WDHN
Ch. 18
Network Service: ABC.

Licensee: Nexstar Finance Inc., 909 Lake Carolyn Pkwy., Suite 1450, Irving, TX 75039.

Studio: 5274 State Hwy. 52 E, Webb, AL 36376.

Mailing Address: PO Box 6237, Dothan, AL 36302.

Phone: 334-793-1818. **Fax:** 334-793-2623.

E-mail: jhinson@wdhn.com

Web Site: http://www.wdhn.com

Technical Facilities: Channel No. 18 (494-500 MHz). Authorized power: 1080.4-kw max. & 398-kw horizontal visual, 162.6-kw & 39.8-kw horizontal aural. Antenna: 730-ft above av. terrain, 796-ft. above ground, 1049-ft. above sea level.

Latitude	31°	14'	30"
Longitude	85°	18'	48"

Transmitter: 1.8-mi. E of Dothan on Rte. 52.

Note: Latitude and longitude coordinates shown are based on the North American Datum of 1927 (NAD 27) as currently required by the Mass Media Bureau of the FCC.

Satellite Earth Stations: Transmitter RCA; Winegard, 3-meter C-band; ChannelMaster, 3-meter C-band; Vertex, 4.5-meter Ku-band; Continental, 4.5-meter C-band; Andrew, 4.5-meter C-band; M/A-Com, DX Antenna, Avantek receivers.

News Services: ABC NewsOne, AP.

Ownership: Nexstar Broadcasting Group Inc. (Group Owner).

Began Operation: August 7, 1970. Sale to present owner by Morris Network Inc. approved by FCC March 3, 2003. Sale to Morris Network Inc. by Hi Ho Television approved by FCC July 18, 1986. Sale to Hi Ho Television by Betts Slingluff Jr., et al., approved by FCC June 26, 1979.

Represented (sales): Continental Television Sales.

Represented (legal): Drinker Biddle & Reath LLP.

Represented (engineering): du Treil, Lundin & Rackley Inc.

Personnel:
Janie Hinson, Vice President & General Manager.

Jerry Finn, Operations Manager.

Lewis Fryer, General Sales Manager.

Ken Curtis, News Director.

Neal Riddle, Chief Engineer.

David Williams, Business Manager.

Diane Hudspeth, Program Coordinator & Traffic Manager.

Kim Allen, Promotions Director.

City of License: Dothan. **Station DMA:** Dothan, AL. **Rank:** 172.


© 2008 Warren Communications News

Circulation © 2007 Nielsen. Coverage based on Nielsen study.

GrandTotal	Cable TV Households	Non-cable TV Households	Total TV Households
Estimated Station Totals *	79,770	52,010	131,780
Average Weekly Circulation (2007)	37,404	10,368	47,772
Average Daily Circulation (2007)			18,377
Station DMA Total	Cable TV Households	Non-cable TV Households	Total TV Households
Estimated Station Totals *	69,290	30,120	99,410
Average Weekly Circulation (2007)	35,958	8,981	44,939
Average Daily Circulation (2007)			17,668
Other DMA Total	Cable TV Households	Non-cable TV Households	Total TV Households
Estimated Station Totals *	10,480	21,890	32,370
Average Weekly Circulation (2007)	1,446	1,387	2,833
Average Daily Circulation (2007)			709

*Estimated station totals are sums of the Nielsen TV and Cable TV household estimates for each county in which the station registers viewing of more than 5% as per the Nielsen Survey Methods.

WDHN-DT
Ch. 21

Network Service: ABC.

Grantee: Nexstar Finance Inc., 909 Lake Carolyn Pkwy., Suite 1450, Irving, TX 75039.

Studio: 5274 State Hwy. 52 E, Webb, AL 36376.

Mailing Address: PO Box 6237, Dothan, AL 36302.

Phone: 334-793-1818. **Fax:** 334-793-2623.

E-mail: jhinson@wdhn.com

Web Site: <http://www.wdhn.com>

Technical Facilities: Channel No. 21 (512-518 MHz). Authorized power: 1000-kw max. visual, aural. Antenna: 673-ft above av. terrain, 688-ft. above ground, 941-ft. above sea level.

Latitude	31°	14'	25"
Longitude	85°	18'	43"

Transmitter: 5274 E. State Hwy. 52.

Note: Latitude and longitude coordinates shown are based on the North American Datum of 1927 (NAD 27) as currently required by the Mass Media Bureau of the FCC.

Ownership: Nexstar Broadcasting Group Inc. (Group Owner).

Began Operation: Station operating; no on-air date.

Represented (legal): Drinker Biddle & Reath LLP.

Represented (sales): Continental Television Sales.

Personnel:

Jerry Finn, Operations Manager.

Lewis Fryer, General Sales Manager.

Janie Hinson, Vice President, General Manager.

Ken Curtis, News Director.

Neal Riddle, Chief Engineer.

David Williams, Business Manager.



© 2008 Warren Communications News

Diane Hudspeth, Program Coordinator & Traffic Manager.

Kim Allen, Promotion Director.

City of License: Dothan. **Station DMA:** Dothan, AL. **Rank:** 172.

Nielsen Data: Not available.

WTVY
Ch. 4
Network Service: CBS.

Licensee: Gray Television Licensee Inc., 1750 K St. NW, Suite 1200, Washington, DC 20006.

Studio: 285 N. Foster St., Dothan, AL 36303.

Mailing Address: PO Box 1089, Dothan, AL 36302.

Phone: 334-792-3195. **Fax:** 334-793-3947.

E-mail: julia@wtvynews4.com

Web Site: http://www.wtvynews4.com

Technical Facilities: Channel No. 4 (66-72 MHz). Authorized power: 100-kw visual, 18.2-kw aural. Antenna: 1880-ft above av. terrain, 1909-ft. above ground, 2049-ft. above sea level.

Latitude	30°	55'	10.12"
Longitude	85°	44'	27.90"

Transmitter: W of Rte. 177, 2-mi. S of Miller Crossroads, FL.

Note: Latitude and longitude coordinates shown are based on the North American Datum of 1927 (NAD 27) as currently required by the Mass Media Bureau of the FCC.

Satellite Earth Stations: Transmitter Harris; Scientific-Atlanta, 4.6-meter C-band; Scientific-Atlanta, 7-meter C-band; Scientific-Atlanta receivers.

News Services: CNN Newsource, CBS Newspath, AP.

Ownership: Gray Television Inc. (Group Owner).

Began Operation: February 12, 1955. Sale to present owner by Benedek Broadcasting Co. LLC approved by FCC August 29, 2002 (Television Digest, Vol. 42:14). Sale to Benedek Broadcasting Co. LLC by Dothan Holdings Inc. approved by FCC 1995. Sale to Dothan Holdings by WTVY Inc. (Charles Woods) approved by FCC March 16, 1993.

Represented (sales): Continental Television Sales.

Represented (legal): Wiley Rein.

Personnel:
Pat Dalbey, Regional Vice President & General Manager.

Richard Morgan, General Sales Manager.

Mike Doherty, Promotion Director.

Huey Lee, Production Supervisor.

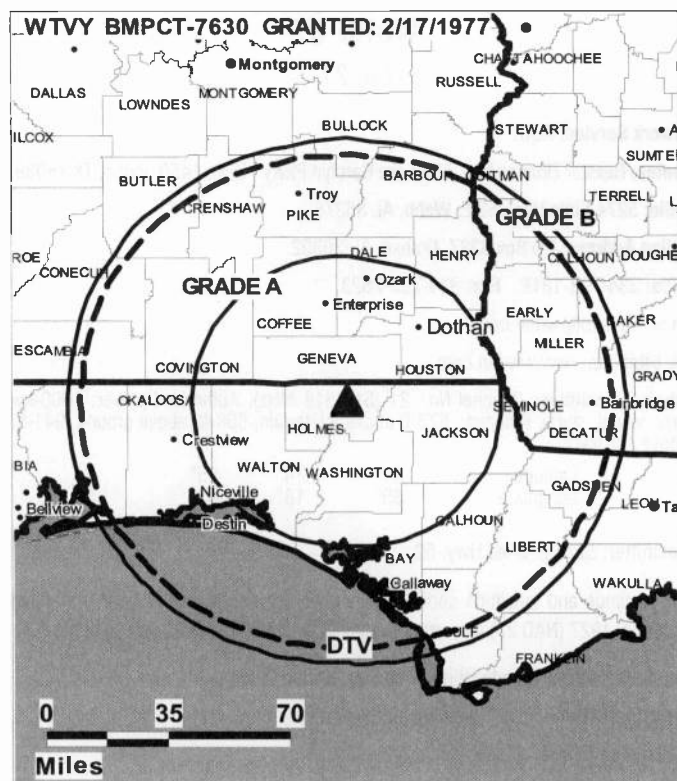
Katie McManus-Faye, News Director.

Cindy Crawford, Traffic Manager.

Brenda Stefin, Creative Services Director.

Wade Thomaston, Chief Engineer.

Rita Faircloth, Business Manager.

City of License: Dothan. **Station DMA:** Dothan, AL. **Rank:** 172.


© 2008 Warren Communications News

Circulation © 2007 Nielsen. Coverage based on Nielsen study.

GrandTotal	Cable TV Households	Non-cable TV Households	Total TV Households
Estimated Station Totals *	255,940	102,950	358,890
Average Weekly Circulation (2007)	128,664	36,835	165,499
Average Daily Circulation (2007)			80,418
Station DMA Total	Cable TV Households	Non-cable TV Households	Total TV Households
Estimated Station Totals *	69,290	30,120	99,410
Average Weekly Circulation (2007)	53,158	15,143	68,301
Average Daily Circulation (2007)			40,347
Other DMA Total	Cable TV Households	Non-cable TV Households	Total TV Households
Estimated Station Totals *	186,650	72,830	259,480
Average Weekly Circulation (2007)	75,506	21,692	97,198
Average Daily Circulation (2007)			40,071

*Estimated station totals are sums of the Nielsen TV and Cable TV household estimates for each county in which the station registers viewing of more than 5% as per the Nielsen Survey Methods.

WTVY-DT
Ch. 36

Network Service: MNT, CW, CBS.

Grantee: Gray Television Licensee Inc., 1750 K St. NW, Suite 1200, Washington, DC 20006.

Studio: 285 N. Foster Rd., Dothan, AL 36303.

Mailing Address: PO Box 1089, Dothan, AL 36302.

Phone: 334-792-3195. **Fax:** 334-793-3947.

E-mail: julia@wtvynews4.com

Web Site: http://www.wtvynews4.com

Technical Facilities: Channel No. 36 (602-608 MHz). Authorized power: 995-kw max. visual, aural. Antenna: 1880-ft above av. terrain, 1870-ft. above ground, 2005-ft. above sea level.

Latitude	30°	55'	10"
Longitude	85°	44'	28"

Note: Latitude and longitude coordinates shown are based on the North American Datum of 1927 (NAD 27) as currently required by the Mass Media Bureau of the FCC.

Ownership: Gray Television Inc. (Group Owner).

Began Operation: Station operating under Special Temporary Authority at 1000-kw max. visual; no on-air

Represented (sales): Continental Television Sales.

Represented (legal): Wiley Rein.

Personnel:

Pat Dalbey, Regional Vice President & General Manager.

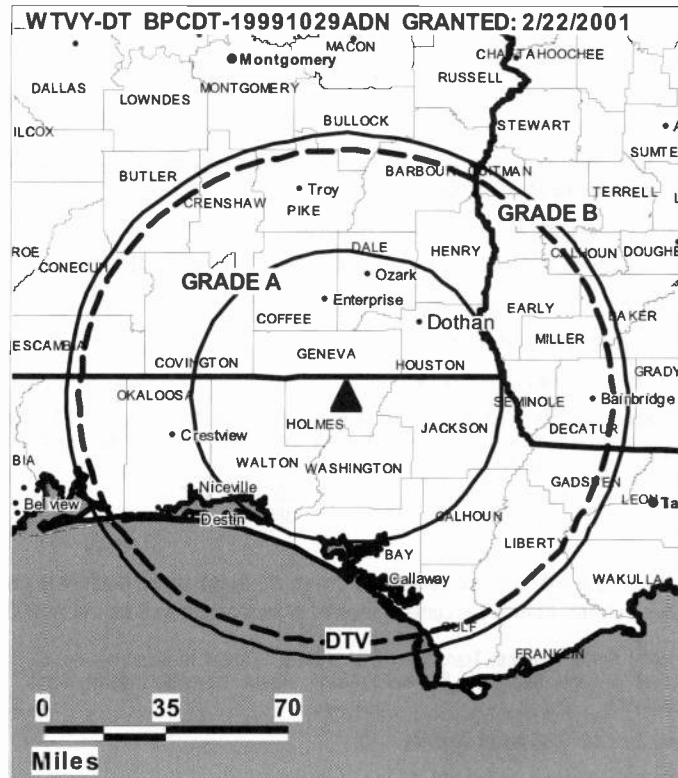
Richard Morgan, General Sales Manager.

Mike Doherty, Promotion Director.

Huey Lee, Production Supervisor.

Katie McManus-Faye, News Director.

Cindy Crawford, Traffic Manager.



© 2008 Warren Communications News

Brenda Stefin, Creative Services Director.

Wade Thomaston, Chief Engineer.

Rita Faircloth, Business Manager.

City of License: Dothan. **Station DMA:** Dothan, AL. **Rank:** 172.

Nielsen Data: Not available.

WHDF
Ch. 15**Network Service:** CW.**Licensee:** Huntsville TV LLC, PO Box 1800, c/o Brooks, Pierce, McLendon, Humphrey & Leonard, Raleigh, NC 27602.**Studio:** 840 Cypress Mill Rd., Florence, AL 35630.**Mailing Address:** 303 Williams Ave., Bldg. 1, Suite 135, Huntsville, AL 35801.**Phone:** 256-536-1550. **Fax:** 256-536-8286.**E-mail:** lclemmons@thevalleyscw.tv**Web Site:** <http://www.thevalleyscw.tv>**Technical Facilities:** Channel No. 15 (476-482 MHz). Authorized power: 2510-kw max. visual, aural. Antenna: 1414-ft above av. terrain, 1316-ft. above ground, 2155-ft. above sea level.

Latitude	35°	00'	09"
Longitude	87°	08'	09"

Note: Latitude and longitude coordinates shown are based on the North American Datum of 1927 (NAD 27) as currently required by the Mass Media Bureau of the FCC.**Satellite Earth Stations:** Transmitter RCA; Harris, 3-meter Ku-band; Harris, 5-meter Ku-band; M/A-Corn, 8-meter Ku-band; Harris, 10-meter C-band; Harris receivers.**News Service:** NBC News Channel.**Ownership:** James L. Lockwood Jr.**Began Operation:** October 28, 1957. Sale to present owner by Florence Television LLC, Debtor-in-Possession approved by FCC May 11, 2004. Sale to Florence Television LLC from Muscle Shoals Inc. approved by FCC October 25, 1996. Bankruptcy Court approved reorganization of Florence TV LLC as Valley Television LLC 1999.**Represented (legal):** Brooks, Pierce, McLendon, Humphrey & Leonard LLP.**Represented (sales):** Blair Television.**Personnel:**

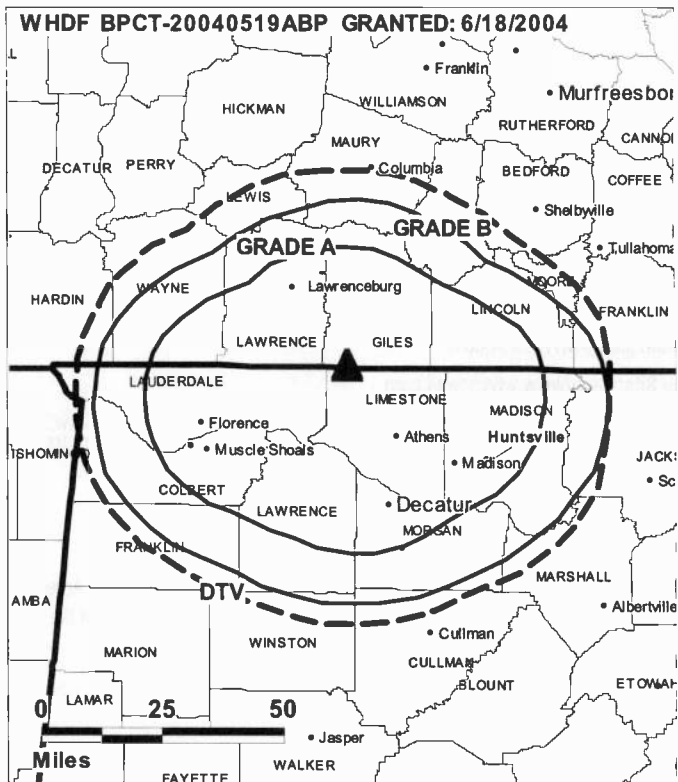
Louann Thomson, General Manager & Chief Executive Officer.

Tim Rovere, Chief Engineer.

Tiffany Humphrey, Business Manager & Traffic Manager.

City of License: Florence. **Station DMA:** Huntsville-Decatur (Florence), AL. **Rank:** 83.**Communications Daily**

Warren Communications News

Get the industry standard FREE —For a no-obligation trial call 800-771-9202 or visit www.warren-news.com

© 2008 Warren Communications News

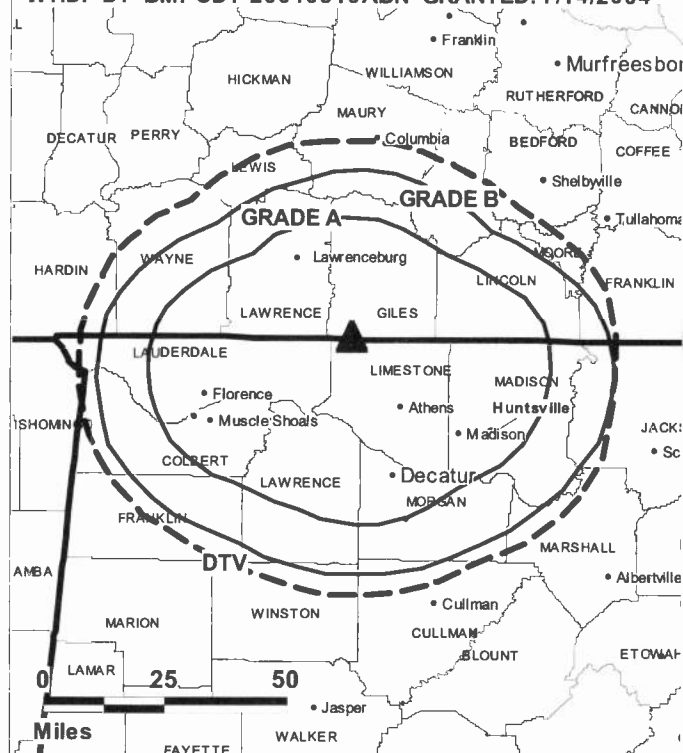
Circulation © 2007 Nielsen. Coverage based on Nielsen study.

GrandTotal	Cable TV Households	Non-cable TV Households	Total TV Households
Estimated Station Totals *	220,100	165,280	385,380
Average Weekly Circulation (2007)	45,550	24,749	70,299
Average Daily Circulation (2007)			21,899
Station DMA Total	Cable TV Households	Non-cable TV Households	Total TV Households
Estimated Station Totals *	218,320	146,720	365,040
Average Weekly Circulation (2007)	45,402	23,161	68,563
Average Daily Circulation (2007)			21,280
Other DMA Total	Cable TV Households	Non-cable TV Households	Total TV Households
Estimated Station Totals *	1,780	18,560	20,340
Average Weekly Circulation (2007)	148	1,588	1,736
Average Daily Circulation (2007)			619

*Estimated station totals are sums of the Nielsen TV and Cable TV household estimates for each county in which the station registers viewing of more than 5% as per the Nielsen Survey Methods.

WHDF-DT**Ch. 14****Network Service:** CW.**Licensee:** Huntsville TV LLC, PO Box 1800, c/o Brooks, Pierce, McLendon, Humphrey & Leonard, Raleigh, NC 27602.**Studio:** 840 Cypress Mill Rd., Florence, AL 35630.**Mailing Address:** 303 Williams Ave., Bldg. 1, Suite 135, Huntsville, AL 35801.**Phone:** 256-536-1550. **Fax:** 256-536-8286.**E-mail:** lclemons@thevalleyscw.tv**Web Site:** <http://www.thevalleyscw.tv>**Technical Facilities:** Channel No. 14 (470-476 MHz). Authorized power: 1000-kw visual, aural. Antenna: 1414-ft above av. terrain, 1316-ft. above ground, 2155-ft. above sea level.

Latitude	35°	00'	09"
Longitude	87°	08'	09"

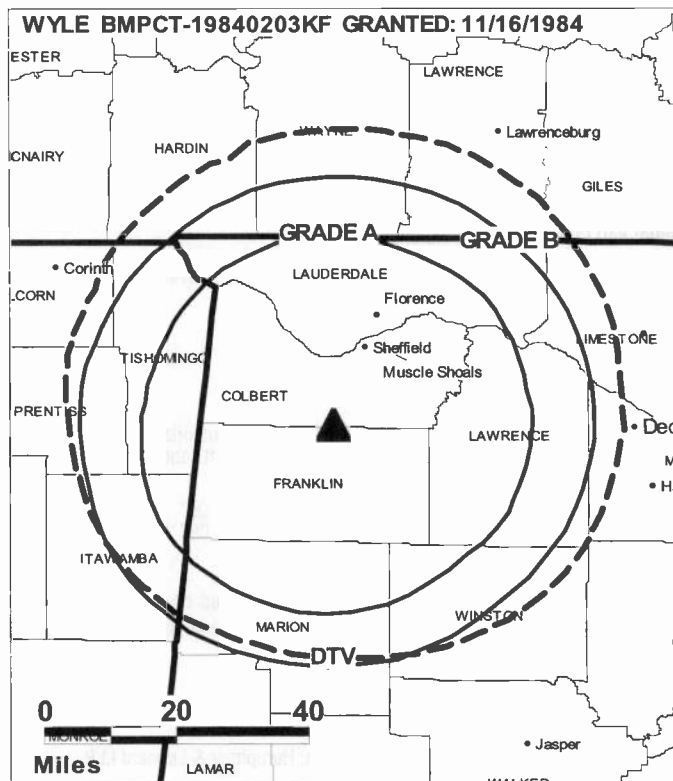
Note: Latitude and longitude coordinates shown are based on the North American Datum of 1927 (NAD 27) as currently required by the Mass Media Bureau of the FCC.**Ownership:** James L. Lockwood Jr.**Began Operation:** Station operating; no on-air date**Represented (legal):** Brooks, Pierce, McLendon, Humphrey & Leonard LLP.**Represented (sales):** Blair Television.**Personnel:****Louann Thomson**, General Manager & Chief Executive Officer.**Tim Rovere**, Chief Engineer.**Tiffany Humphrey**, Business Manager & Traffic Manager.**WHDF-DT BMPCDT-20040519ABN GRANTED: 7/14/2004**

© 2008 Warren Communications News

City of License: Florence. **Station DMA:** Huntsville-Decatur (Florence), AL. **Rank:** 83.**Nielsen Data:** Not available.

WYLE**Ch. 26****Network Service:** IND.**Licensee:** ETC Communications Inc., PO Box 850, Sheffield, AL 35660.**Studio:** 700 W. Montgomery Ave., Sheffield, AL 35660.**Mailing Address:** PO Box 850, Sheffield, AL 35660.**Phone:** 256-381-2600. **Fax:** 256-383-3157.**E-mail:** sneadkl@bellsouth.net**Web Site:** <http://www.wyletv.com>**Technical Facilities:** Channel No. 26 (542-548 MHz). Authorized power: 690-kw max. visual, 69-kw aural. Antenna: 756-ft above av. terrain, 552-ft. above ground, 1482-ft. above sea level.

Latitude	34°	34'	38"
Longitude	87°	46'	57"

Transmitter: Underwood Mountain, Colbert County.**Note:** Latitude and longitude coordinates shown are based on the North American Datum of 1927 (NAD 27) as currently required by the Mass Media Bureau of the FCC.**Satellite Earth Station:** Transmitter Townsend; Comtech, 4.3-meter C-band.**Ownership:** ETC Communications Inc.**Began Operation:** April 19, 1986. Sale to WYLE TV LLC (James L. Lockwood Jr.) pending. Station ceased operations February 8, 2007 and has requested Special Temporary Authority to remain silent due to financial difficulties. Sale to present owner by Bridgerland Television Inc. approved by FCC June 11, 1993. Sale to Bridgerland Television Inc. by Alabama Management Co. Inc. approved by FCC November 30, 1988.**Represented (legal):** Irwin, Campbell & Tannenwald PC.**Personnel:****Karen Snead White**, Station Manager, News & Promotion Director.

© 2008 Warren Communications News

Bud Hale, General Sales Manager.**City of License:** Florence. **Station DMA:** Huntsville-Decatur (Florence), AL. **Rank:** 83.**Nielsen Data:** Not available.

WPXH
Ch. 44

Network Service: ION.

Licensee: Paxson Communications License Co. LLC, 601 Clearwater Park Rd., West Palm Beach, FL 33401-6233.

Studio: 2085 Golden Crest Dr., Birmingham, AL 35209.

Mailing Address: 2085 Golden Crest Dr., Birmingham, AL 35209.

Phone: 205-870-4404. **Fax:** 205-870-0744.

E-mail: joe.tracy@nbc.com

Web Site: <http://www.ionline.tv>

Technical Facilities: Channel No. 44 (650-656 MHz). Authorized power: 5000-kw max. visual, aural. Antenna: 1115-ft above av. terrain, 1033-ft. above ground, 2024-ft. above sea level.

Latitude	33°	53'	27"
Longitude	86°	28'	13"

Transmitter: 2.6-mi. SE of Allgood, Blount County.

Note: Latitude and longitude coordinates shown are based on the North American Datum of 1927 (NAD 27) as currently required by the Mass Media Bureau of the FCC.

Multichannel TV Sound: Stereo only.

Ownership: ION Media Networks Inc. (Group Owner).

Began Operation: April 25, 1986. Transfer to CIG Media LLC pends. Sale to present owner by WNAL-TV Inc. approved by FCC April 25, 1997. Sale to WNAL-TV Inc. by Anthony J. Fant & Kyla Beth Fant approved by FCC March 6, 1986.

Represented (legal): Dow Lohnes PLLC.

Represented (engineering): Brown Communications Inc.

Personnel:

Deborah Perry, General Manager.

Joe Tracy, General Sales Manager.

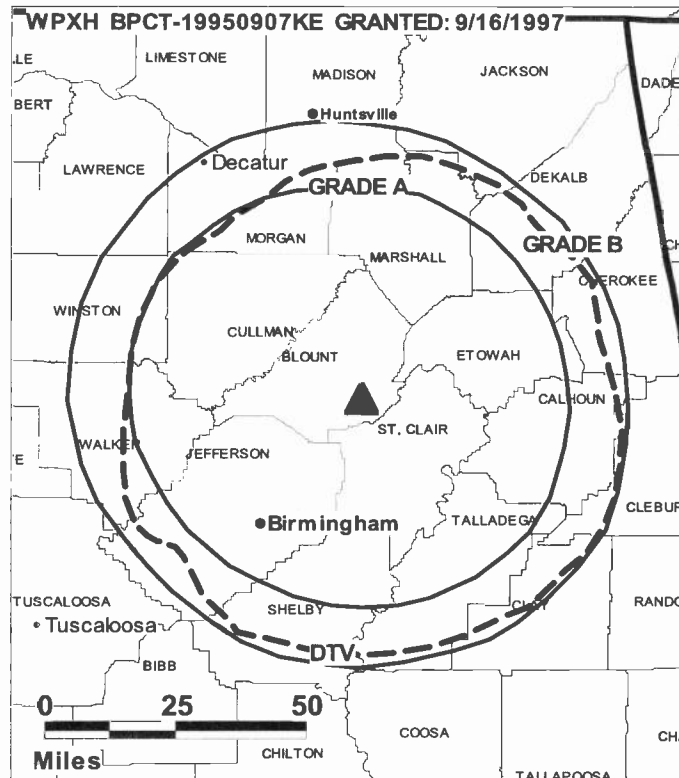
Kevin Dunn, Local Sales Manager.

Anthony King, Chief Engineer.

Angela Head, Traffic Manager.

City of License: Gadsden. **Station DMA:** Birmingham (Anniston & Tuscaloosa), AL.

Rank: 40.



© 2008 Warren Communications News

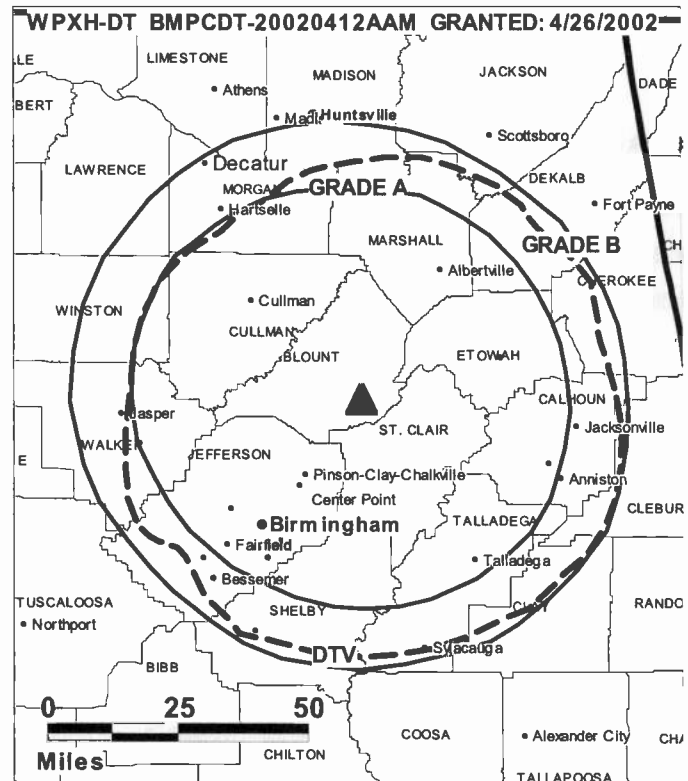
Circulation © 2007 Nielsen. Coverage based on Nielsen study.

GrandTotal	Cable TV Households	Non-cable TV Households	Total TV Households
Estimated Station Totals *	154,170	71,190	225,360
Average Weekly Circulation (2007)	14,547	4,682	19,229
Average Daily Circulation (2007)			5,178
Station DMA Total	Cable TV Households	Non-cable TV Households	Total TV Households
Estimated Station Totals *	131,390	52,150	183,540
Average Weekly Circulation (2007)	12,793	3,463	16,256
Average Daily Circulation (2007)			4,433
Other DMA Total	Cable TV Households	Non-cable TV Households	Total TV Households
Estimated Station Totals *	22,780	19,040	41,820
Average Weekly Circulation (2007)	1,754	1,219	2,973
Average Daily Circulation (2007)			745

*Estimated station totals are sums of the Nielsen TV and Cable TV household estimates for each county in which the station registers viewing of more than 5% as per the Nielsen Survey Methods.

WPXH-DT**Ch. 45****Network Service:** ION.**Licensee:** Paxson Communications License Co. LLC, 601 Clearwater Park Rd., West Palm Beach, FL 33401-6233.**Studio:** 2085 Golden Crest Dr., Birmingham, AL 35209.**Mailing Address:** 2085 Golden Crest Dr., Birmingham, AL 35209.**Phone:** 205-870-4404. **Fax:** 205-870-0744.**E-mail:** joe.tracy@nbc.com**Web Site:** <http://www.ionline.tv>**Technical Facilities:** Channel No. 45 (656-662 MHz). Authorized power: 225-kw max. visual, aural. Antenna: 1063-ft above av. terrain, 968-ft. above ground, 1972-ft. above sea level.

Latitude	33°	53'	27"
Longitude	86°	28'	13"

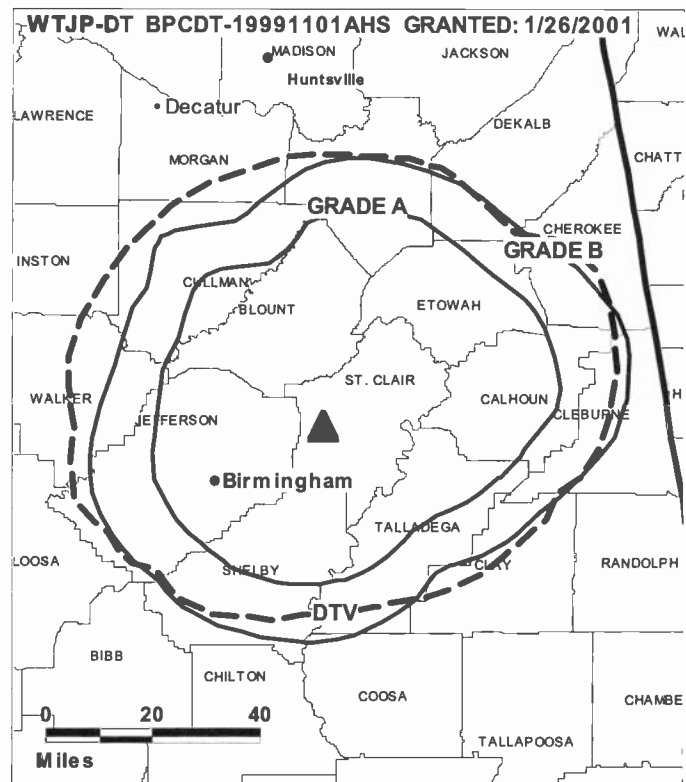
Transmitter: Approx 1-mi. at a bearing of 140 degrees from the intersection of CH 1 & Boat Land Rd.**Note:** Latitude and longitude coordinates shown are based on the North American Datum of 1927 (NAD 27) as currently required by the Mass Media Bureau of the FCC.**Ownership:** ION Media Networks Inc. (Group Owner).**Began Operation:** May 1, 2002. Standard Definition.**Represented (legal):** Dow Lohnes PLLC.**Personnel:****Deborah Perry**, General Manager.**Joe Tracy**, General Sales Manager.**Kevin Dunn**, Local Sales Manager.**Anthony King**, Chief Engineer.**Angela Head**, Traffic Manager.

© 2008 Warren Communications News

City of License: Gadsden. **Station DMA:** Birmingham (Anniston & Tuscaloosa), AL.**Rank:** 40.**Nielsen Data:** Not available.

WTJP-DT**Ch. 26****Network Service:** TBN.**Licensee:** Trinity Broadcasting Network Inc., 2442 Michelle Dr., Tustin, CA 92780.**Studio:** 313 Rosedale Ave., Gadsden, AL 35901.**Mailing Address:** 313 Rosedale Ave., Gadsden, AL 35901.**Phone:** 256-546-8860. **Fax:** 256-543-8623.**E-mail:** ghodges@tbn.org**Technical Facilities:** Channel No. 26 (542-548 MHz). Authorized power: 150-kw max. visual, aural. Antenna: 1033-ft above av. terrain, 646-ft. above ground, 1962-ft. above sea level.

Latitude	33°	48'	53"
Longitude	86°	26'	55"

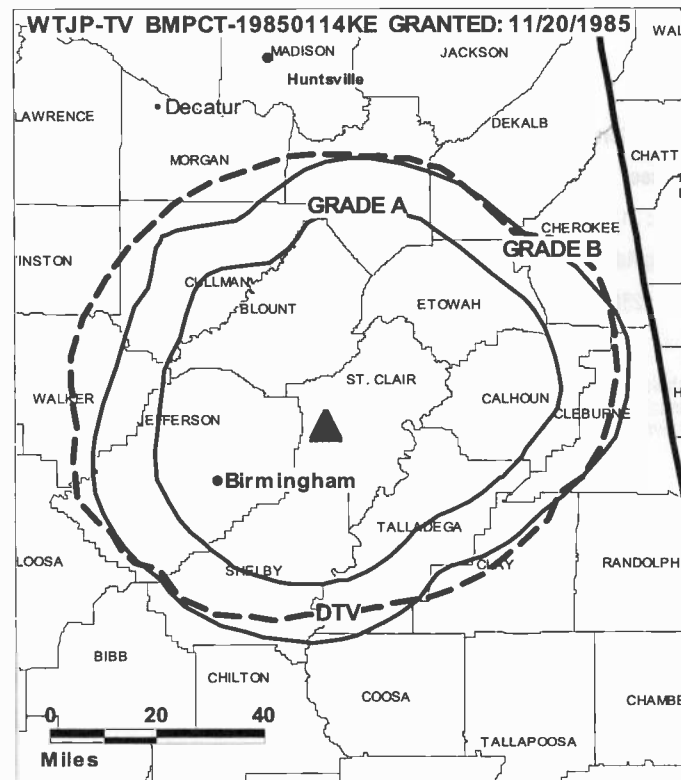
Note: Latitude and longitude coordinates shown are based on the North American Datum of 1927 (NAD 27) as currently required by the Mass Media Bureau of the FCC.**Ownership:** Trinity Broadcasting Network Inc. (Group Owner).**Began Operation:** Station operating; no on-air date**Represented (legal):** Colby M May.**Personnel:****Gary Hodges**, General Manager.**Curtiss Kemp**, Chief Engineer.**Andrew Willmore**, Production Director.**Jo Ann Hodges**, Traffic & Office Manager.**Georgiale Cox**, Public Affairs Director.

© 2008 Warren Communications News

City of License: Gadsden. **Station DMA:** Birmingham (Anniston & Tuscaloosa), AL.**Rank:** 40.**Nielsen Data:** Not available.

WTJP-TV**Ch. 60****Network Service:** TBN.**Licensee:** Trinity Broadcasting Network Inc., 2442 Michelle Dr., Tustin, CA 92780.**Studio:** 313 Rosedale Ave., Gadsden, AL 35901.**Mailing Address:** 313 Rosedale Ave., Gadsden, AL 35901.**Phone:** 256-546-8860. **Fax:** 256-543-8623.**E-mail:** ghodges@tbn.org**Technical Facilities:** Channel No. 60 (746-752 MHz). Authorized power: 5000-kw max. visual, 500-kw aural. Antenna: 1139-ft above av. terrain, 703-ft. above ground, 2023-ft. above sea level.

Latitude	33°	40'	53"
Longitude	86°	26'	55"

Transmitter: 3.9-mi. NE of Springville.**Note:** Latitude and longitude coordinates shown are based on the North American Datum of 1927 (NAD 27) as currently required by the Mass Media Bureau of the FCC.**Satellite Earth Station:** Transmitter Townsend; Vertex, 6.1-meter C-band; Micro-dyne receivers.**Ownership:** Trinity Broadcasting Network Inc. (Group Owner).**Began Operation:** July 22, 1986.**Represented (legal):** Colby M May.**Represented (sales):** TBN Media Representatives.**Represented (engineering):** Smith & Fisher.**Personnel:****Gary Y. Hodges**, General Manager.**Curtiss Kemp**, Chief Engineer.**Andrew Willmore**, Production Director.**Jo Ann Hodges**, Traffic & Office Manager.**Georgiale Cox**, Public Affairs Director.**City of License:** Gadsden. **Station DMA:** Birmingham (Anniston & Tuscaloosa), AL.**Rank:** 40.

© 2008 Warren Communications News

Circulation © 2007 Nielsen. Coverage based on Nielsen study.

GrandTotal	Cable TV Households	Non-cable TV Households	Total TV Households
Estimated Station Totals *	289,890	0	289,890
Average Weekly Circulation (2007)	27,191	0	27,191
Average Daily Circulation (2007)			7,006

Station DMA Total	Cable TV Households	Non-cable TV Households	Total TV Households
Estimated Station Totals *	259,790	0	259,790
Average Weekly Circulation (2007)	25,156	0	25,156
Average Daily Circulation (2007)			6,501

Other DMA Total	Cable TV Households	Non-cable TV Households	Total TV Households
Estimated Station Totals *	30,100	0	30,100
Average Weekly Circulation (2007)	2,035	0	2,035
Average Daily Circulation (2007)			505

*Estimated station totals are sums of the Nielsen TV and Cable TV household estimates for each county in which the station registers viewing of more than 5% as per the Nielsen Survey Methods.



FULLY SEARCHABLE • CONTINUOUSLY UPDATED • DISCOUNT RATES FOR PRINT PURCHASERS

For more information call 800-771-9202 or visit www.warren-news.com

Alabama — Gulf Shores

WBPG

Ch. 55

Network Service: CW.

Licensee: LIN of Alabama LLC, 4 Richmond Square, Suite 200, Providence, RI 02906.

Studio: 1501 Satchel Paige Dr., Mobile, AL 36606.

Sales Office: 1501 Satchel Paige Dr., Mobile, AL 36606.

Mailing Address: 1501 Satchel Paige Dr., Mobile, AL 36606.

Phone: 251-434-1010. **Fax:** 251-434-1110.

Technical Facilities: Channel No. 55 (716-722 MHz). Authorized power: 1500-kw max. visual, aural. Antenna: 1011-ft above av. terrain, 1020-ft. above ground, 1116-ft. above sea level.

Latitude	30°	36'	37"
Longitude	87°	36'	26"

Transmitter: Approx. 0.75-mi. at a bearing of 140 degrees T from intersection of Wilcox & Patterson.

Note: Latitude and longitude coordinates shown are based on the North American Datum of 1927 (NAD 27) as currently required by the Mass Media Bureau of the FCC.

Ownership: LIN TV Corp. (Group Owner).

Began Operation: September 2, 2001. Sale to present owner by Emmis Communications Corp. approved by FCC June 29, 2006. Initial sale to LIN of Alabama LLC was approved by FCC November 29, 2005 but then rescinded. Application was amended and resubmitted January 23, 2006. Sale to Emmis Communications Corp. by Pegasus Communications Corp. approved by FCC January 23, 2003.

Represented (legal): Covington & Burling.

Represented (engineering): du Treil, Lundin & Rackley Inc.

Personnel:

Vanessa Oubre, Vice President & General Manager.

Carey Golden, General & National Sales Manager.

Faye Olensky, Local Sales Manager.

Roland Fields, Chief Engineer.

Barry Cooney, Business Manager.

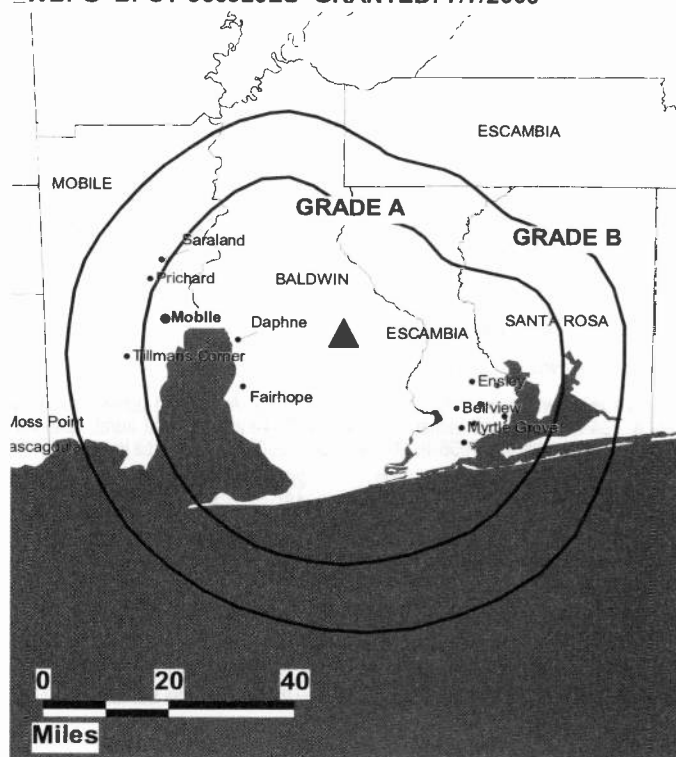
Dave Ward, Program Director.

Larry Pate, Research Director.

Kristen Mosley, Creative Services Director.

Marsha Pruss, Traffic Manager.

WBPG BPCT-960920LU GRANTED: 7/7/2000



© 2008 Warren Communications News

City of License: Gulf Shores.

Station DMA: Mobile, AL-Pensacola (Fort Walton Beach), FL. **Rank:** 61.

Circulation © 2007 Nielsen. Coverage based on Nielsen study.

GrandTotal	Cable TV Households	Non-cable TV Households	Total TV Households
Estimated Station Totals *	325,420	187,510	512,930
Average Weekly Circulation (2007)	73,632	33,794	107,426
Average Daily Circulation (2007)			28,776
Station DMA Total	Cable TV Households	Non-cable TV Households	Total TV Households
Estimated Station Totals *	325,420	187,510	512,930
Average Weekly Circulation (2007)	73,632	33,794	107,426
Average Daily Circulation (2007)			28,776

*Estimated station totals are sums of the Nielsen TV and Cable TV household estimates for each county in which the station registers viewing of more than 5% as per the Nielsen Survey Methods.

WTTO

Ch. 21

(Operates satellite WDBB, Bessemer)

Network Service: CW.

Licensee: WTTO Licensee LLC, 10706 Beaver Dam Rd., Cockeysville, MD 21030.

Studios: 2021 Golden Crest Dr., Birmingham, AL 35209; 651 Beacon Pkwy. W, Suite 105, Birmingham, AL 35209.

Mailing Address: PO Box 832100, Birmingham, AL 35283.

Phone: 205-943-2168. Fax: 205-290-2114.

Web Site: <http://www.wtto21.com>

Technical Facilities: Channel No. 21 (512-518 MHz). Authorized power: 1050-kw max. & 794-kw horizontal visual, 105-kw & 79.4-kw horizontal aural. Antenna: 1340-ft above av. terrain, 1058-ft. above ground, 2008-ft. above sea level.

Latitude 33° 29' 04"
Longitude 86° 48' 25"

Holds CP for change to 920-kw max. visual, 1393-ft above av. terrain, 1066-ft. above ground, 2013-ft. above sea level; BPCT-20041104AKN.

Transmitter: Atop Red Mountain, Birmingham.

Note: Latitude and longitude coordinates shown are based on the North American Datum of 1927 (NAD 27) as currently required by the Mass Media Bureau of the FCC.

Multichannel TV Sound: Stereo only.

Satellite Earth Stations: Transmitter RCA; RCA, 4.5-meter Ku-band; Comtech, 5-meter C-band; Anixter-Mark, 5-meter C-band; Scientific-Atlanta, Pinzone, M/A-Com receivers.

LMA: Local marketing agreement with WDBB (W), Bessemer.

Ownership: Sinclair Broadcast Group Inc. (Group Owner).

Began Operation: April 21, 1982. Sale to present owner by ABRY Communications approved by FCC May 20, 1994. Sale to ABRY Communications by HR Broadcasting Corp. approved by FCC October 19, 1990 (Television Digest, Vol. 30:24). Sale to HR Broadcasting by Byron Lasky approved by FCC July 14, 1986. Sale of 50.2% to B. Lasky, 49.8% owner, by William A. & George K. Chapman approved by FCC July 8, 1983.

Represented (sales): Millennium Sales & Marketing.

Represented (legal): Pillsbury Winthrop Shaw Pittman LLP.

Represented (engineering): du Treil, Lundin & Rackley Inc.

Personnel:

Scott Campbell, General Manager.

Bill Brooks, Director of Sales.

Amy Hughes, Local Sales Manager.

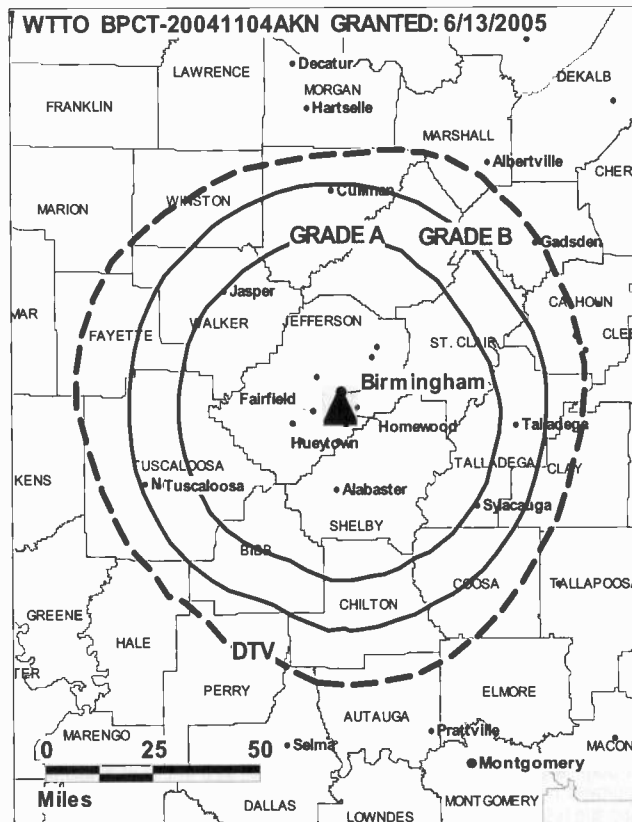
Ron Snyder, National Sales Manager.

John Batson, Regional Engineer.

Tim Costly, Chief Engineer.

Chris Hummel, Business Manager.

Lucrecia Rubio, Program Director.



© 2008 Warren Communications News

Fred Benton, Promotion & Production Manager.

Mary Ann Huie, Traffic Manager.

City of License: Homewood.

Station DMA: Birmingham (Anniston & Tuscaloosa), AL. Rank: 40.

Circulation © 2007 Nielsen. Coverage based on Nielsen study.

GrandTotal	Cable TV Households	Non-cable TV Households	Total TV Households
Estimated Station Totals *	405,650	314,540	720,190
Average Weekly Circulation (2007)	135,855	104,315	240,170
Average Daily Circulation (2007)			83,498

Station DMA Total	Cable TV Households	Non-cable TV Households	Total TV Households
Estimated Station Totals *	400,830	293,250	694,080
Average Weekly Circulation (2007)	134,942	103,132	238,074
Average Daily Circulation (2007)			83,199

Other DMA Total	Cable TV Households	Non-cable TV Households	Total TV Households
Estimated Station Totals *	4,820	21,290	26,110
Average Weekly Circulation (2007)	913	1,183	2,096
Average Daily Circulation (2007)			299

*Estimated station totals are sums of the Nielsen TV and Cable TV household estimates for each county in which the station registers viewing of more than 5% as per the Nielsen Survey Methods.

WTTO-DT
Ch. 28

Network Service: CW.

Grantee: WTTO Licensee LLC, 10706 Beaver Dam Rd., Cockeysville, MD 21030.

Studios: 2021 Golden Crest Dr., Birmingham, AL 35209; 651 Beacon Pkwy. W, Suite 105, Birmingham, AL 35209.

Mailing Address: PO Box 832100, Birmingham, AL 35283.

Phone: 205-943-2168. **Fax:** 205-290-2114.

Web Site: <http://www.wtto21.com>

Technical Facilities: Channel No. 28 (554-560 MHz). Authorized power: 765-kw max. visual, aural. Antenna: 1402-ft above av. terrain, 1075-ft. above ground, 2022-ft. above sea level.

Latitude	33°	29'	04"
Longitude	86°	48'	25"

Note: Latitude and longitude coordinates shown are based on the North American Datum of 1927 (NAD 27) as currently required by the Mass Media Bureau of the FCC.

Ownership: Sinclair Broadcast Group Inc. (Group Owner).

Began Operation: Station operating; no on-air date

Represented (sales): Millennium Sales & Marketing.

Personnel:

Scott Campbell, General Manager.

Bill Brooks, Director of Sales.

Amy Hughes, Local Sales Manager.

Ron Snyder, National Sales Manager.

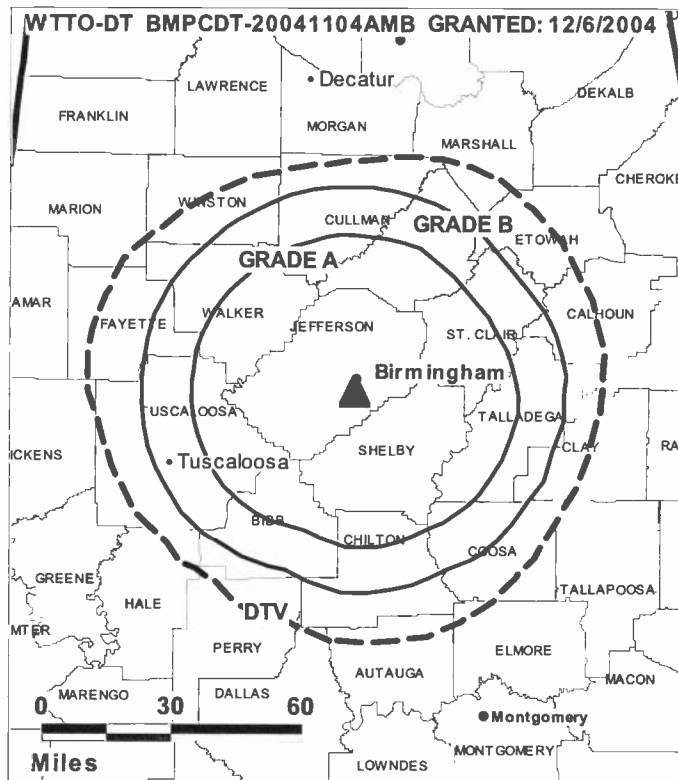
John Batson, Regional Engineer.

Tim Costly, Chief Engineer.

Chris Hummel, Business Manager.

Lucrecia Rubio, Program Director.

Fred Benton, Promotion & Production Manager.



© 2008 Warren Communications News

Mary Ann Huie, Traffic Manager.

Amanda Oswalt, Executive Assistant.

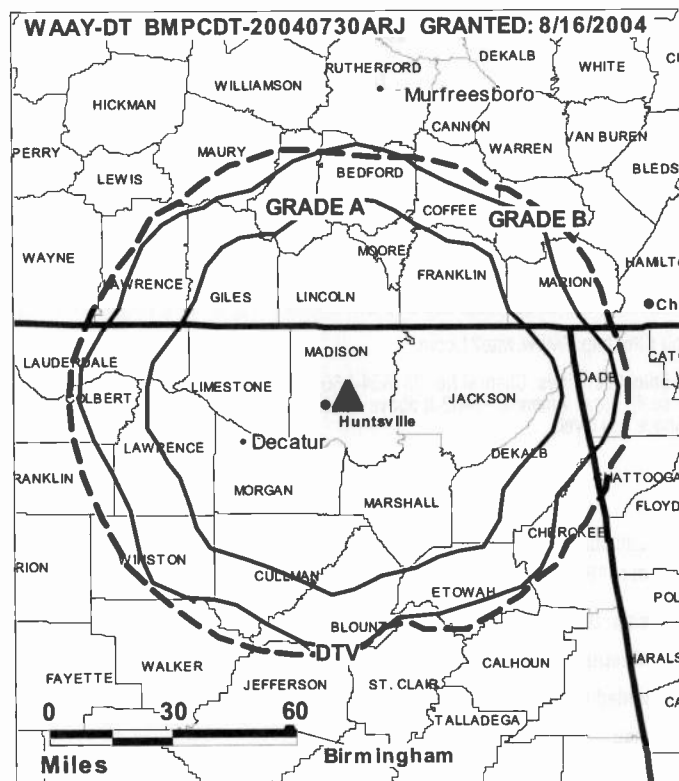
City of License: Homewood.

Station DMA: Birmingham (Anniston & Tuscaloosa), AL. **Rank:** 40.

Nielsen Data: Not available.

WAAY-DT**Ch. 32****Network Service:** ABC.**Licensee:** WAAY-TV LLC License, 1477 10th St, Sarasota, FL 34236-4048.**Studio:** 1000 Monte Sano Blvd, Huntsville, AL 35801.**Mailing Address:** 1000 Monte Sano Blvd, Huntsville, AL 35801.**Phone:** 256-533-3131. **Fax:** 256-533-6616.**E-mail:** newsteam@waaytv.com**Web Site:** <http://www.waaytv.com>**Technical Facilities:** Channel No. 32 (578-584 MHz). Authorized power: 468-kw max. visual, aural. Antenna: 1764-ft above av. terrain, 969-ft. above ground, 2522-ft. above sea level.

Latitude	34°	44'	12"
Longitude	86°	31'	59"

Note: Latitude and longitude coordinates shown are based on the North American Datum of 1927 (NAD 27) as currently required by the Mass Media Bureau of the FCC.**Ownership:** Southern Broadcast Corp. of Sarasota (Group Owner).**Began Operation:** Station operating; no on-air date.**Represented (legal):** Leibowitz & Associates PA.**Represented (sales):** Millennium Sales & Marketing.**Personnel:****Peter O'Brien**, General Manager & National Sales Manager.**Chris Kidd**, General & Local Sales Manager.**Ben Boles**, News Director.**Jim Bowman**, Chief Engineer.**Kim Greene**, Business Manager.**David Keller**, Program Director.**Tracy Slayton**, Creative Services Director.

© 2008 Warren Communications News

Robin Perry, Traffic Manager.**City of License:** Huntsville. **Station DMA:** Huntsville-Decatur (Florence), AL.**Rank:** 83.**Nielsen Data:** Not available.

WAAY-TV **Ch. 31**

Network Service: ABC.

Licensee: WAAY-TV License LLC, 1477 10th St, Sarasota, FL 34236-4048.

Studio: 1000 Monte Sano Blvd, Huntsville, AL 35801.

Mailing Address: 1000 Monte Sano Blvd, Huntsville, AL 35801.

Phone: 256-533-3131. **Fax:** 256-533-6616.

E-mail: newsteam@waaytv.com

Web Site: <http://www.waaytv.com>

Technical Facilities: Channel No. 31 (572-578 MHz). Authorized power: 1120-kw max. visual, aural. Antenna: 1772-ft above av. terrain, 968-ft. above ground, 2523-ft. above sea level.

Latitude	34°	44'	12"
Longitude	86°	31'	59"

Transmitter: 1000 Monte Sano Blvd., Huntsville.

Note: Latitude and longitude coordinates shown are based on the North American Datum of 1927 (NAD 27) as currently required by the Mass Media Bureau of the FCC.

Multichannel TV Sound: Stereo and separate audio program.

Satellite Earth Stations: RCA, Ku-band; Andrew, 3-meter; Andrew, 7-meter; RCA, Avantek receivers.

News Services: NIWS, AP, ABC NewsOne.

Ownership: Southern Broadcast Corp. of Sarasota (Group Owner).

Began Operation: August 1, 1959. Sale to Smith Broadcasting Inc. by P. T. Gunn, James R. Cleary & Associates approved by FCC November 13, 1963. Sale to Grapevine Communications Inc. from Smith Broadcasting Inc. approved by FCC July 19, 1999. Merger with GOCOM Communications LLC approved by FCC November 1, 1999. GOCOM Holdings LLC later renamed Piedmont Television Holdings LLC. Sale to present owner by Piedmont Television Holdings LLC approved by FCC November 15, 2006.

Represented (sales): Millennium Sales & Marketing.

Represented (legal): Leibowitz & Associates PA.

Represented (engineering): Carl T. Jones Corp.

Personnel:

Peter O'Brien, General Manager & National Sales Manager.

Chris Kidd, General & Local Sales Manager.

Ben Boles, News Director.

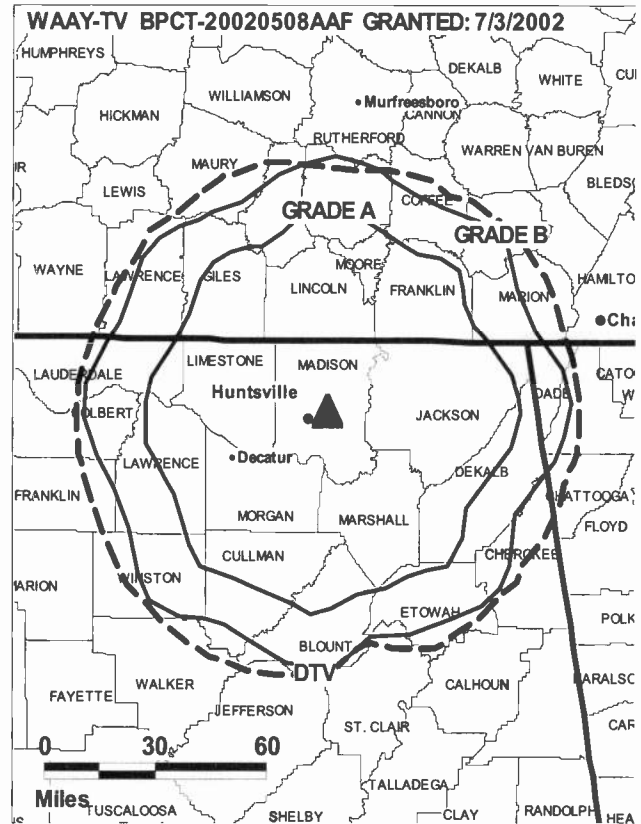
Jim Bowman, Chief Engineer.

Kim Greene, Business Manager.

David Keller, Program Director.

Tracy Slayton, Creative Services Director.

Robin Perry, Traffic Manager.



© 2008 Warren Communications News

City of License: Huntsville. **Station DMA:** Huntsville-Decatur (Florence), AL.

Rank: 83.

Circulation © 2007 Nielsen. Coverage based on Nielsen study.

GrandTotal	Cable TV Households	Non-cable TV Households	Total TV Households
Estimated Station Totals *	260,570	187,600	448,170
Average Weekly Circulation (2007)	142,039	74,684	216,723
Average Daily Circulation (2007)			91,345
Station DMA Total	Cable TV Households	Non-cable TV Households	Total TV Households
Estimated Station Totals *	228,550	146,720	375,270
Average Weekly Circulation (2007)	135,047	71,253	206,300
Average Daily Circulation (2007)			86,936
Other DMA Total	Cable TV Households	Non-cable TV Households	Total TV Households
Estimated Station Totals *	32,020	40,880	72,900
Average Weekly Circulation (2007)	6,992	3,431	10,423
Average Daily Circulation (2007)			4,409

*Estimated station totals are sums of the Nielsen TV and Cable TV household estimates for each county in which the station registers viewing of more than 5% as per the Nielsen Survey Methods.

WAFF
Ch. 48
Network Service: NBC.

Licensee: WAFF License Subsidiary LLC, 201 Monroe St, RSA Tower, 20th Fl, Montgomery, AL 36104.

Studio: 1414 N Memorial Pkwy, Huntsville, AL 35801.

Mailing Address: 1414 N Memorial Pkwy, Huntsville, AL 35801.

Phone: 256-533-4848; 256-533-6397. **Fax:** 256-533-1337.

E-mail: dstafford@waff.com

Web Site: http://www.waff.com

Technical Facilities: Channel No. 48 (674-680 MHz). Authorized power: 1170-kw max. visual, 117-kw aural. Antenna: 1900-ft above av. terrain, 1526-ft. above ground, 2678-ft. above sea level.

Latitude	34°	42'	39"
Longitude	86°	32'	07"

Transmitter: 5000 Governors Dr.

Note: Latitude and longitude coordinates shown are based on the North American Datum of 1927 (NAD 27) as currently required by the Mass Media Bureau of the FCC.

Satellite Earth Stations: Transmitter RCA; Harris, 3-meter Ku-band; M/A-Com, 3.7-meter C-band; Scientific-Atlanta, 4.5-meter Ku-band; ADM, 6.1-meter C-band; Harris, 8-meter Ku-band; M/A-Com, Kavouras, Harris, Avcom receivers.

News Service: AP.

Ownership: Raycom Media Inc. (Group Owner).

Began Operation: July 4, 1954. Sale to present owner by AFLAC Inc. approved by FCC March 21, 1997. Sale to AFLAC Inc. by International TV Corp. approved by FCC May 16, 1978. Sale to International TV Corp. by Frank Whisenant, et al., approved by FCC October 24, 1974.

Represented (sales): Harrington Righter & Parsons Inc. (HRP).

Represented (legal): Covington & Burling.

Represented (engineering): du Treil, Lundin & Rackley Inc.

Personnel:
Lee Meredith, Vice President & General Manager.

Dale Stafford, General & National Sales Manager.

Susan Craft, Local Sales Manager.

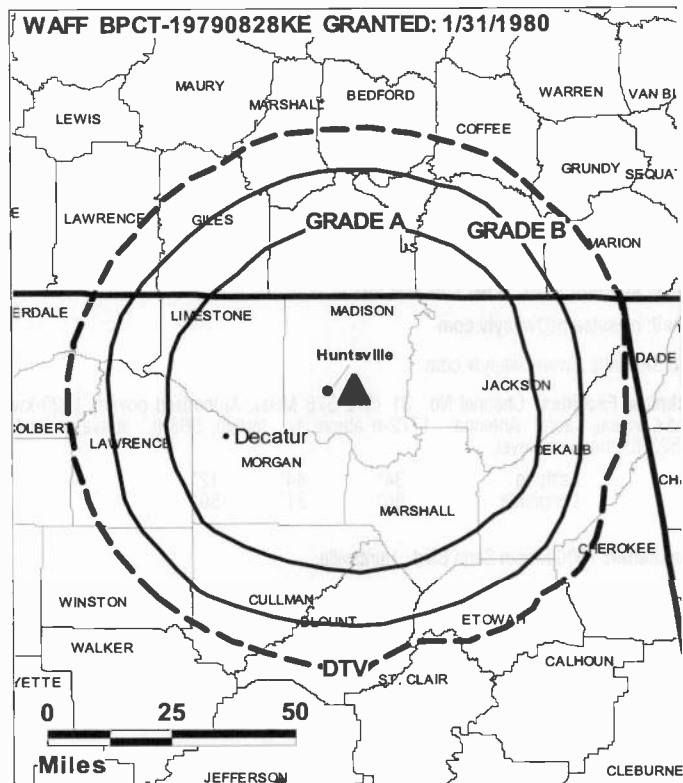
Tracy Gallien-Rogers, News Director.

J. T. Harriman, Engineering Director.

Rick Roberts, Business Manager.

Leigh Smith, Programming Director.

Becky Nichols, Marketing & Promotion Director.

Bud Gambrell, Production Manager.


© 2008 Warren Communications News

City of License: Huntsville. **Station DMA:** Huntsville-Decatur (Florence), AL.

Rank: 83.

Circulation © 2007 Nielsen. Coverage based on Nielsen study.

GrandTotal	Cable TV Households	Non-cable TV Households	Total TV Households
Estimated Station Totals *	285,960	204,110	490,070
Average Weekly Circulation (2007)	179,845	92,030	271,875
Average Daily Circulation (2007)			148,713
Station DMA Total	Cable TV Households	Non-cable TV Households	Total TV Households
Estimated Station Totals *	228,550	146,720	375,270
Average Weekly Circulation (2007)	166,713	87,104	253,817
Average Daily Circulation (2007)			139,286
Other DMA Total	Cable TV Households	Non-cable TV Households	Total TV Households
Estimated Station Totals *	57,410	57,390	114,800
Average Weekly Circulation (2007)	13,132	4,926	18,058
Average Daily Circulation (2007)			9,427

*Estimated station totals are sums of the Nielsen TV and Cable TV household estimates for each county in which the station registers viewing of more than 5% as per the Nielsen Survey Methods.

WAFF-DT
Ch. 49

Network Service: NBC.

Licensee: WAFF License Subsidiary LLC, 201 Monroe St, RSA Tower, 20th Fl, Montgomery, AL 36104.

Studio: 1414 N Memorial Pkwy, Huntsville, AL 35801.

Mailing Address: 1414 N Memorial Pkwy, Huntsville, AL 35801.

Phone: 256-533-4848; 256-533-6397. **Fax:** 256-533-1337.

E-mail: dstafford@waff.com

Web Site: http://www.waff.com

Technical Facilities: Channel No. 49 (680-686 MHz). Authorized power: 41-kw max. visual, aural. Antenna: 1811-ft above av. terrain, 1415-ft. above ground, 2567-ft. above sea level.

Latitude	34°	42'	39"
Longitude	86°	32'	07"

Note: Latitude and longitude coordinates shown are based on the North American Datum of 1927 (NAD 27) as currently required by the Mass Media Bureau of the FCC.

Multichannel TV Sound: Stereo only.

Satellite Earth Stations: Transmitter RCA; Harris, 3-meter Ku-band; M/A-Com, 3.7-meter C-band; Scientific-Atlanta, 4.5-meter Ku-band; ADM, 6.1-meter C-band; Harris, 8-meter Ku-band; M/A-Com, Kavouras, Harris, Avcom receivers.

Ownership: Raycom Media Inc. (Group Owner).

Began Operation: October 1, 2002.

Represented (legal): Covington & Burling.

Represented (sales): Harrington Righter & Parsons Inc. (HRP).

Personnel:

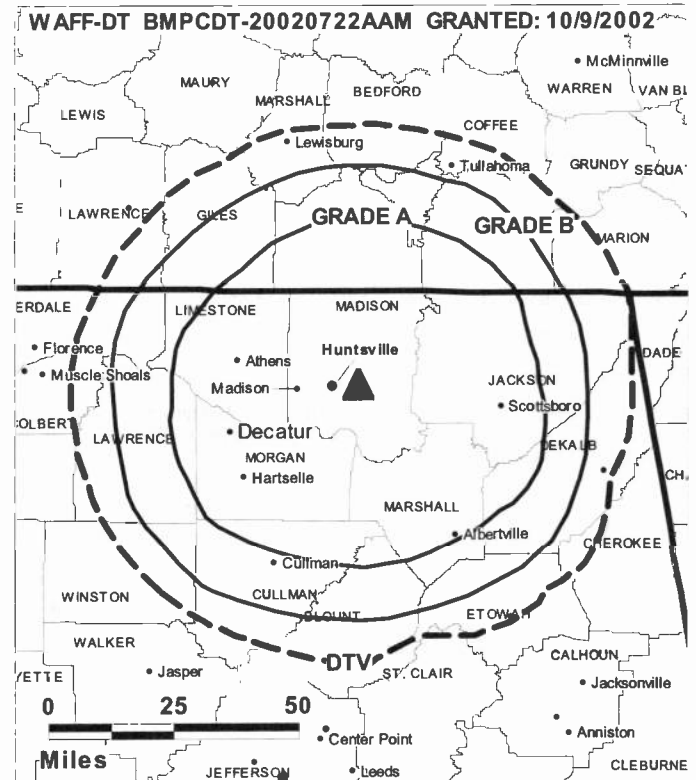
Lee Meredith, Vice President & General Manager.

Dale Stafford, General & National Sales Manager.

Susan Craft, Local Sales Manager.

Tracy Gallien-Rogers, News Director.

J. T. Harriman, Engineering Director.



© 2008 Warren Communications News

Rick Roberts, Business Manager.

Leigh Smith, Programming Director.

Becky Nichols, Marketing & Promotion Director.

Bud Gambrell, Production Manager.

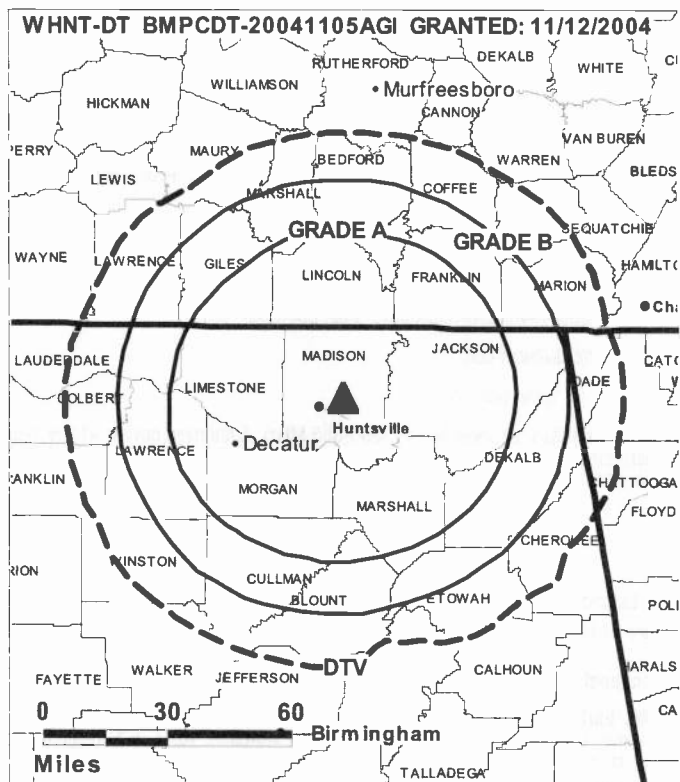
City of License: Huntsville. **Station DMA:** Huntsville-Decatur (Florence), AL.

Rank: 83.

Nielsen Data: Not available.

WHNT-DT**Ch. 59****Network Service:** CBS.**Licensee:** Local TV Alabama License LLC, 201 Main St, Ste 1620, Fort Worth, TX 76102.**Studio:** 200 Holmes Ave, Huntsville, AL 35804.**Mailing Address:** PO Box 19, Huntsville, AL 35804.**Phone:** 256-533-1919; 800-533-8819. **Fax:** 256-533-4503.**E-mail:** nonda.sloan@whnt.com**Web Site:** <http://www.whnt.com>**Technical Facilities:** Channel No. 59 (740-746 MHz). Authorized power: 1000-kw max. visual, aural. Antenna: 1686-ft above av. terrain, 853-ft. above ground, 2457-ft. above sea level.

Latitude	34°	44'	19"
Longitude	86°	31'	56"

Note: Latitude and longitude coordinates shown are based on the North American Datum of 1927 (NAD 27) as currently required by the Mass Media Bureau of the FCC.**Satellite Earth Station:** Andrew receivers, Ku & C-band.**Ownership:** Local TV LLC (Group Owner).**Began Operation:** April 9, 2002.**Represented (sales):** Continental Television Sales.**Represented (legal):** Dow Lohnes PLLC.**Personnel:****Tharon Honeycutt**, President & General Manager.**Stan Pylant**, Vice President & General Sales Manager.**Nonda Sloan**, Vice President & Business Manager.**Heather Carlton**, Local Sales Manager.**Kevin Osgood**, News Director.**Steve King**, Chief Engineer.**Anna Messick**, Program Director.

© 2008 Warren Communications News

Lee Erickson, Production Manager.**Judy Cornelius**, Creative Services Director.**Terry Robinson**, Traffic Manager.**City of License:** Huntsville. **Station DMA:** Huntsville-Decatur (Florence), AL.**Rank:** 83.**Nielsen Data:** Not available.

WHNT-TV **Ch. 19**

Network Service: CBS.

Licensee: Local TV Alabama License LLC, 201 Main St, Ste 1620, Fort Worth, TX 76102.

Studio: 200 Holmes Ave., Huntsville, AL 35801.

Mailing Address: PO Box 19, Huntsville, AL 35804.

Phone: 256-533-1919; 800-533-8819. **Fax:** 256-533-4503.

E-mail: nonda.sloan@whnt.com

Web Site: http://www.whnt19.com

Technical Facilities: Channel No. 19 (500-506 MHz). Authorized power: 1290-kw max. visual, aural. Antenna: 1742-ft above av. terrain, 909-ft. above ground, 2513-ft. above sea level.

Latitude	34°	44'	19"
Longitude	86°	31'	56"

Transmitter: 960 Monte Sano Blvd., Huntsville.

Note: Latitude and longitude coordinates shown are based on the North American Datum of 1927 (NAD 27) as currently required by the Mass Media Bureau of the FCC.

Satellite Earth Stations: Transmitter Harris; Scientific-Atlanta, 4.7-meter; Scientific-Atlanta, 7-meter; Scientific-Atlanta receivers.

News Services: NYT, AP.

Ownership: Local TV LLC (Group Owner).

Began Operation: November 28, 1963. Sale to present owner by The New York Times Co. approved by FCC March 9, 2007. Sale to The New York Times Co. by Charles Grisham & Tom Percer approved by FCC February 27, 1980.

Represented (sales): Continental Television Sales.

Represented (legal): Dow Lohnes PLLC.

Personnel:

Tharon Honeycutt, President & General Manager.

Stan Pylant, Vice President & General Sales Manager.

Nonda Sloan, Vice President & Business Manager.

Heather Carlton, Local Sales Manager.

Kevin Osgood, News Director.

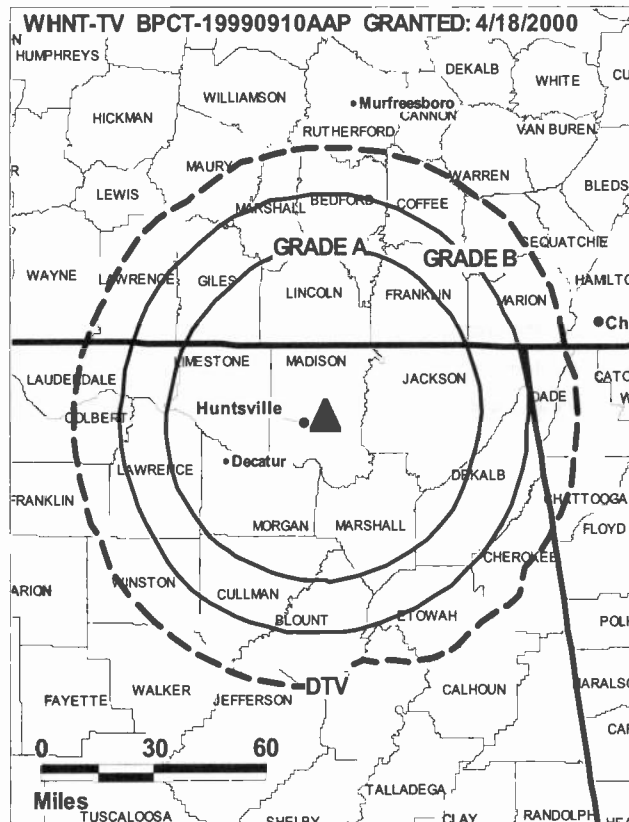
Steve King, Chief Engineer.

Anna Messick, Program Director.

Lee Erickson, Production Manager.

Judy Cornelius, Creative Services Director.

Terry Robinson, Traffic Manager.



© 2008 Warren Communications News

City of License: Huntsville. **Station DMA:** Huntsville-Decatur (Florence), AL.

Rank: 83.

Circulation © 2007 Nielsen. Coverage based on Nielsen study.

GrandTotal	Cable TV Households	Non-cable TV Households	Total TV Households
Estimated Station Totals *	256,670	224,710	481,380
Average Weekly Circulation (2007)	169,308	99,676	268,984
Average Daily Circulation (2007)			141,840
Station DMA Total	Cable TV Households	Non-cable TV Households	Total TV Households
Estimated Station Totals *	228,550	146,720	375,270
Average Weekly Circulation (2007)	160,902	91,304	252,206
Average Daily Circulation (2007)			133,797
Other DMA Total	Cable TV Households	Non-cable TV Households	Total TV Households
Estimated Station Totals *	28,120	77,990	106,110
Average Weekly Circulation (2007)	8,406	8,372	16,778
Average Daily Circulation (2007)			8,043

*Estimated station totals are sums of the Nielsen TV and Cable TV household estimates for each county in which the station registers viewing of more than 5% as per the Nielsen Survey Methods.

WZDX
Ch. 54
Network Service: FOX.

Licensee: Huntsville Television Acquisition Licensing LLC, 915 Middle River Dr, Ste 409, Fort Lauderdale, FL 33304.

Studio: 1309 N. Memorial Parkway, Huntsville, AL 35801.

Mailing Address: PO Box 3889, Huntsville, AL 35810.

Phone: 256-533-5454. **Fax:** 256-533-5315.

E-mail: elizabeth@fox54.com

Web Site: http://www.fox54.com/

Technical Facilities: Channel No. 54 (710-716 MHz). Authorized power: 2240-kw visual, 224-kw aural. Antenna: 1690-ft above av. terrain, 1000-ft. above ground, 2460-ft. above sea level.

Latitude	34°	38'	11"
Longitude	86°	30'	42"

Holds CP for change to 2400-kw max. visual, 1699-ft above av. terrain, 906-ft. above ground, 2456-ft. above sea level; lat. 34° 44' 12", long. 86° 31' 59", BMPCT-20020708AAV.

Transmitter: 11000 Shawdee Lane, Green Mountain, S of Huntsville.

Note: Latitude and longitude coordinates shown are based on the North American Datum of 1927 (NAD 27) as currently required by the Mass Media Bureau of the FCC.

Ownership: Grant Co. Inc. (Group Owner).

Began Operation: April 4, 1985. Sale to present owner by Community Service Broadcasting approved by FCC January 4, 1990.

Represented (sales): Blair Television.

Represented (legal): Wilkinson Barker Knauer LLP.

Personnel:
Jim Laura, Station & General Sales Manager.

Everett Lawrence, Local Sales Manager.

Harry Wilkins, Engineering Director.

Charlene Brueggeman, Business Manager.

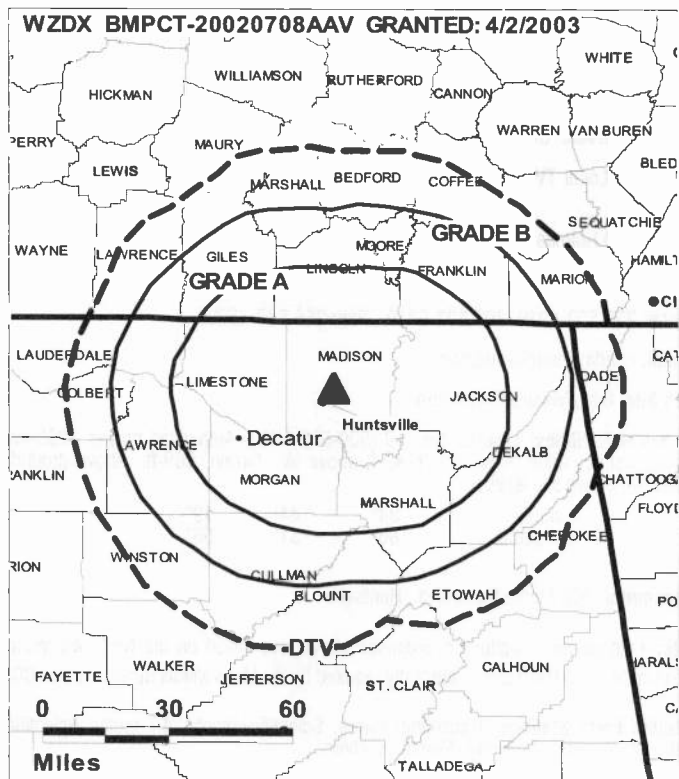
Elizabeth Zaideman, Program Manager.

Frank White, Promotion Director.

Bob Boyer, Production Manager.

Emily Parsons, Traffic Manager.

City of License: Huntsville. **Station DMA:** Huntsville-Decatur (Florence), AL.

Rank: 83.


© 2008 Warren Communications News

Circulation © 2007 Nielsen. Coverage based on Nielsen study.

GrandTotal	Cable TV Households	Non-cable TV Households	Total TV Households
Estimated Station Totals *	244,200	196,360	440,560
Average Weekly Circulation (2007)	119,352	68,329	187,681
Average Daily Circulation (2007)			61,863
Station DMA Total	Cable TV Households	Non-cable TV Households	Total TV Households
Estimated Station Totals *	228,550	146,720	375,270
Average Weekly Circulation (2007)	117,590	63,733	181,323
Average Daily Circulation (2007)			59,484
Other DMA Total	Cable TV Households	Non-cable TV Households	Total TV Households
Estimated Station Totals *	15,650	49,640	65,290
Average Weekly Circulation (2007)	1,762	4,596	6,358
Average Daily Circulation (2007)			2,379

*Estimated station totals are sums of the Nielsen TV and Cable TV household estimates for each county in which the station registers viewing of more than 5% as per the Nielsen Survey Methods.

WZDX-DT**Ch. 41****Network Service:** MNT, FOX.**Licensee:** Huntsville Television Acquisition Licensing LLC, 915 Middle River Dr, Ste 409, Fort Lauderdale, FL 33304.**Studio:** 1309 N. Memorial Pkwy., Huntsville, AL 35801.**Mailing Address:** PO Box 3889, Huntsville, AL 35810.**Phone:** 256-533-5454. **Fax:** 256-533-5315.**Web Site:** <http://www.fox54.com/>**Technical Facilities:** Channel No. 41 (632-638 MHz). Authorized power: 400-kw max. visual, aural. Antenna: 1699-ft above av. terrain, 906-ft. above ground, 1550-ft. above sea level.

Latitude	34°	44'	12"
Longitude	86°	31'	59"

Note: Latitude and longitude coordinates shown are based on the North American Datum of 1927 (NAD 27) as currently required by the Mass Media Bureau of the FCC.**Ownership:** Grant Co. Inc. (Group Owner).**Began Operation:** June 1, 2002. Standard Definition.**Represented (sales):** Blair Television.**Represented (legal):** Wilkinson Barker Knauer LLP.**Personnel:**

Jim Laura, Acting General Manager & General Sales Manager.

Everett Lawrence, Local Sales Manager.

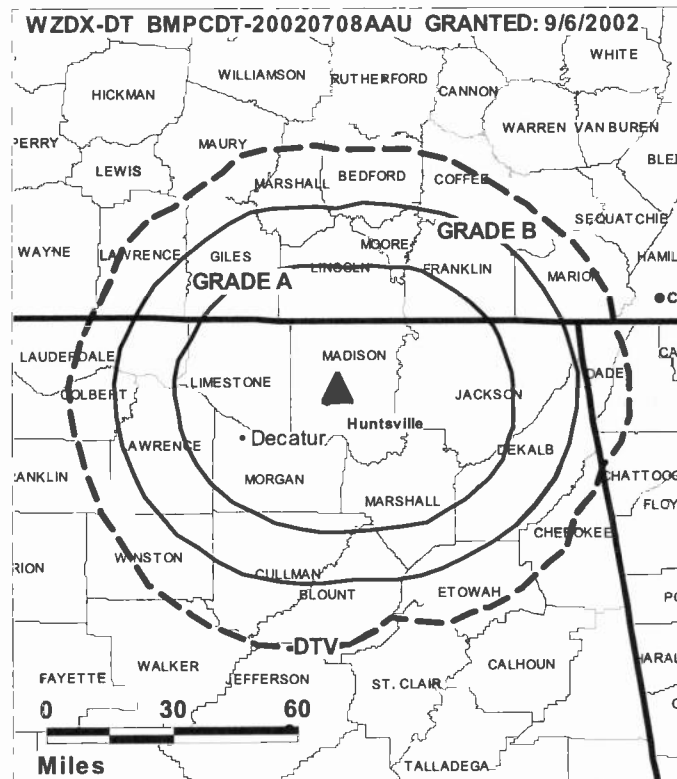
Harry Wilkins, Engineering Director.

Charlene Brueggeman, Business Manager.

Elizabeth Zaideman, Program Manager.

Frank White, Promotion Director.

Bob Boyer, Production Manager.



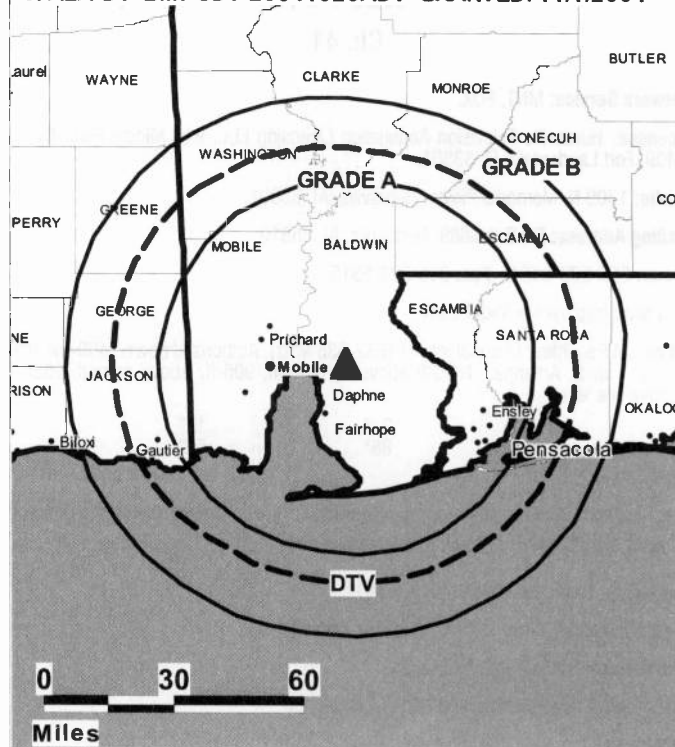
© 2008 Warren Communications News

Emily Parsons, Traffic Manager.

City of License: Huntsville. **Station DMA:** Huntsville-Decatur (Florence), AL.**Rank:** 83.**Nielsen Data:** Not available.

WALA-DT**Ch. 9****Network Service:** FOX.**Licensee:** LIN of Alabama LLC, 4 Richmond Sq, Ste 200, Providence, RI 02906.**Studio:** 1501 Satchel Paige Dr, Mobile, AL 36606.**Mailing Address:** 1501 Satchel Paige Dr, Mobile, AL 36606.**Phone:** 251-434-1010. **Fax:** 251-434-1073.**E-mail:** mstrickler@fox10tv.com**Web Site:** http://www.fox10tv.com**Technical Facilities:** Channel No. 9 (186-192 MHz). Authorized power: 29-kw visual, aural. Antenna: 1250-ft above av. terrain, 1161-ft. above ground, 1362-ft. above sea level.

Latitude	30°	41'	17"
Longitude	87°	47'	54"

Note: Latitude and longitude coordinates shown are based on the North American Datum of 1927 (NAD 27) as currently required by the Mass Media Bureau of the FCC.**Ownership:** LIN TV Corp. (Group Owner).**Began Operation:** October 1, 2000.**Represented (legal):** Covington & Burling.**Represented (sales):** TeleRep Inc.**Personnel:****Vanessa Oubre**, Vice President & General Manager.**Bebe Talley-Francis**, General Sales Manager.**Faye Olensky**, Local Sales Manager.**Mike Kelly**, National Sales Manager.**Bob Cashen**, News Director.**Roland Fields**, Chief Engineer & Production Manager.**Barry Cooney**, Business Manager.**Dave Ward**, Program Manager.**WALA-DT BMPCDT-20041026ADT GRANTED: 11/1/2004**

© 2008 Warren Communications News

Kristen Mosley, Promotion & Creative Services Director.**Larry Pate**, Research Director.**Marsha Pruss**, Traffic Manager.**City of License:** Mobile.**Station DMA:** Mobile, AL-Pensacola (Fort Walton Beach), FL. **Rank:** 61.**Nielsen Data:** Not available.

WALA-TV **Ch. 10**

Network Service: FOX.

Licensee: LIN of Alabama LLC, 4 Richmond Sq, Ste 200, Providence, RI 02906.

Studio: 1501 Satchell Paige Dr., Mobile, AL 36606.

Mailing Address: 1501 Satchell Paige Dr., Mobile, AL 36606.

Phone: 251-434-1010. **Fax:** 251-434-1073.

E-mail: mstrickler@fox10tv.com

Web Site: http://www.fox10tv.com

Technical Facilities: Channel No. 10 (192-198 MHz). Authorized power: 316-kw visual, 45.7-kw aural. Antenna: 1246-ft above av. terrain, 1197-ft. above ground, 1397-ft. above sea level.

Latitude	30°	41'	16.02"
Longitude	87°	47'	53.57"

Transmitter: 16-mi. E of Mobile.

Note: Latitude and longitude coordinates shown are based on the North American Datum of 1927 (NAD 27) as currently required by the Mass Media Bureau of the FCC.

News Services: UPI, AP.

Ownership: LIN TV Corp. (Group Owner).

Began Operation: January 14, 1953. Sale to present owner by Emmis Communications Corp. approved by FCC November 29, 2005. Sale to Emmis Communications Corp. by Silver King approved by FCC June 23, 1998. Sale to Silver King approved by FCC August 16, 1996. Sale to SF Broadcasting by Burnham Broadcasting approved by FCC August 17, 1995. Sale to Burnham Broadcasting approved April 26, 1989. Sale to Knight-Ridder by Gannett Broadcasting Group following purchase of Evening News Assn. approved by FCC January 13, 1986. Previous sale by Roywood Corp. approved by FCC October 31, 1969. Sale to Roywood by W. O. Pape approved by FCC November 5, 1964.

Represented (sales): TeleRep Inc.

Represented (legal): Covington & Burling.

Personnel:

Vanessa Oubre, Vice President & General Manager.

Bebe Talley-Francis, General Sales Manager.

Faye Olensky, Local Sales Manager.

Mike Kelly, National Sales Manager.

Bob Cashen, News Director.

Roland Fields, Chief Engineer & Production Manager.

Barry Cooney, Business Manager.

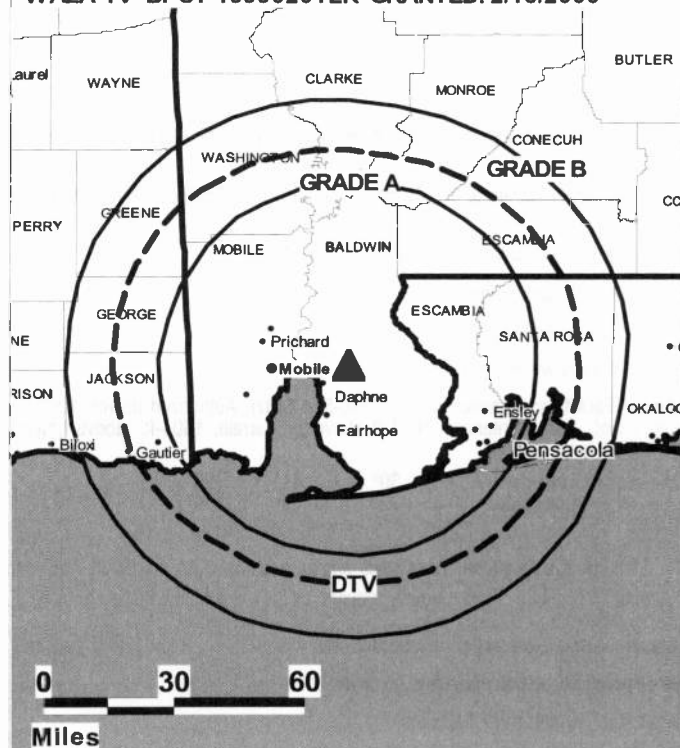
Dave Ward, Program Manager.

Kristen Mosley, Promotion & Creative Services Director.

Larry Pate, Research Director.

Marsha Pruss, Traffic Manager.

WALA-TV BPCT-19990201LR GRANTED: 2/18/2000



© 2008 Warren Communications News

City of License: Mobile.

Station DMA: Mobile, AL-Pensacola (Fort Walton Beach), FL. **Rank:** 61.

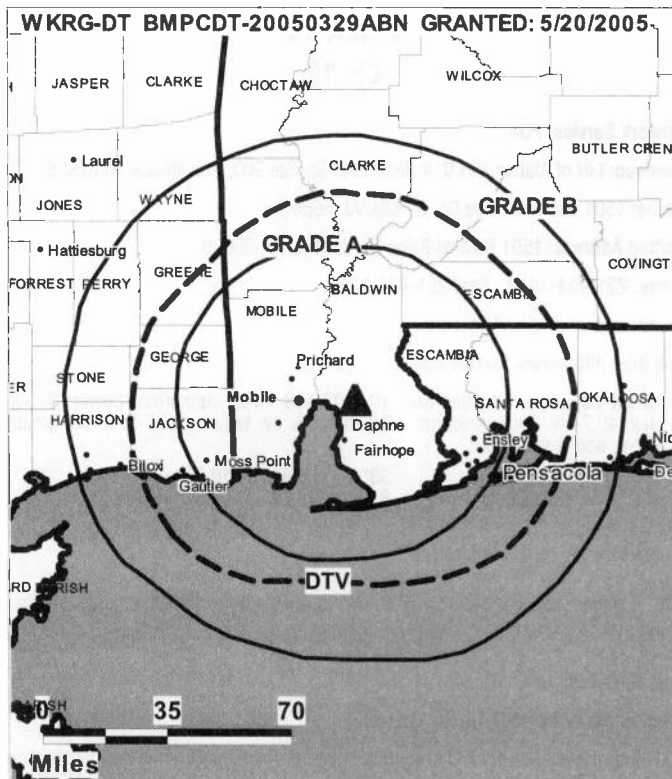
Circulation © 2007 Nielsen. Coverage based on Nielsen study.

GrandTotal	Cable TV Households	Non-cable TV Households	Total TV Households
Estimated Station Totals *	429,530	214,840	644,370
Average Weekly Circulation (2007)	252,751	120,908	373,659
Average Daily Circulation (2007)			166,852
Station DMA Total	Cable TV Households	Non-cable TV Households	Total TV Households
Estimated Station Totals *	325,420	187,510	512,930
Average Weekly Circulation (2007)	230,366	116,181	346,547
Average Daily Circulation (2007)			157,343
Other DMA Total	Cable TV Households	Non-cable TV Households	Total TV Households
Estimated Station Totals *	104,110	27,330	131,440
Average Weekly Circulation (2007)	22,385	4,727	27,112
Average Daily Circulation (2007)			9,509

*Estimated station totals are sums of the Nielsen TV and Cable TV household estimates for each county in which the station registers viewing of more than 5% as per the Nielsen Survey Methods.

WKRG-DT**Ch. 27****Network Service:** CBS.**Licensee:** Media General Communications Holdings LLC, 333 E Franklin St, Richmond, VA 23219.**Studios:** 1410 N. McKenzie St., Foley, AL 36535; 555 Broadcast Dr., Mobile, AL 36606.**Mailing Address:** PO Box 160587, Mobile, AL 36616.**Phone:** 251-479-5555. **Fax:** 251-473-8130.**E-mail:** scosgrove@wkrg.com**Web Site:** <http://www.wkrg.com>**Technical Facilities:** Channel No. 27 (548-554 MHz). Authorized power: 1000-kw max. visual, aural. Antenna: 1637-ft above av. terrain, 1604-ft. above ground, 1774-ft. above sea level.

Latitude	30°	41'	20"
Longitude	87°	49'	49"

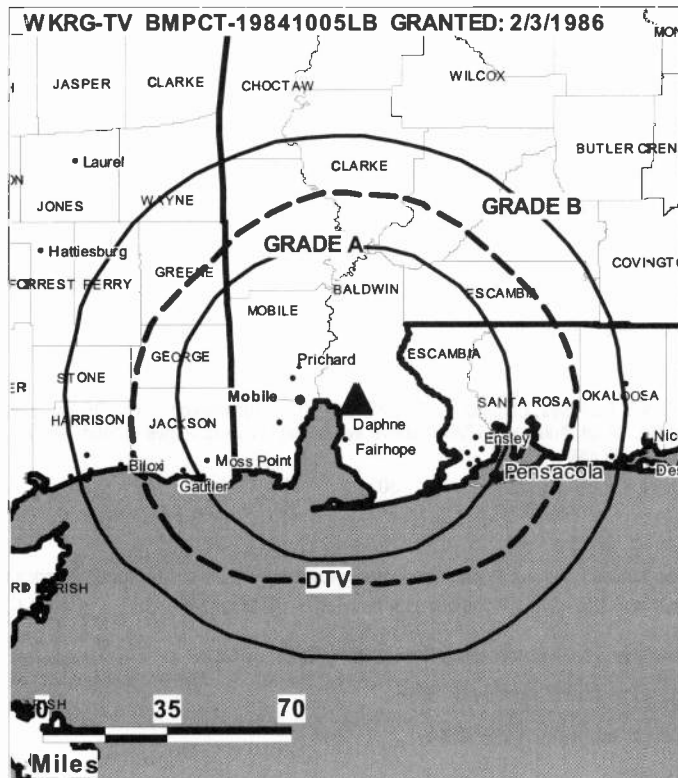
Note: Latitude and longitude coordinates shown are based on the North American Datum of 1927 (NAD 27) as currently required by the Mass Media Bureau of the FCC.**Ownership:** Media General Inc. (Group Owner).**Began Operation:** Station operating; no on-air date.**Represented (sales):** MMT Sales Inc.**Represented (legal):** Dow Lohnes PLLC.**Personnel:****Joe Goleniowski**, Vice President & General Manager.**Dave Mooney**, Operations Manager.**Warren Fiihr**, General Sales Manager.**Sue Cosgrove-Janssen**, Local Sales Manager.**Mark Bunting**, National Sales Manager.**Dan Cates**, News Director.**Jim Richardson**, Chief Engineer.**Patrice Gunter**, Business Manager.**Venetia Rainer**, Program & Human Resources Director.

© 2008 Warren Communications News

Cindy Peters, Research Director.**Robin Delaney**, Creative Services & Production Director.**Beverly Hartman**, Traffic Manager.**Deborah Kennedy**, Community Affairs Director.**City of License:** Mobile.**Station DMA:** Mobile, AL-Pensacola (Fort Walton Beach), FL. **Rank:** 61.**Nielsen Data:** Not available.

WKRG-TV**Ch. 5****Network Service:** CBS.**Licensee:** Media General Communications Holdings LLC, 333 E Franklin St, Richmond, VA 23219.**Studios:** 1410 N. McKenzie St., Foley, AL 36535; 555 Broadcast Dr., Mobile, AL 36606.**Mailing Address:** PO Box 160587, Mobile, AL 36616.**Phone:** 251-479-5555. **Fax:** 251-473-8130.**E-mail:** scosgrove@wkrq.com**Web Site:** http://www.wkrq.com**Technical Facilities:** Channel No. 5 (76-82 MHz). Authorized power: 100-kw visual, 20-kw aural. Antenna: 1637-ft above av. terrain, 1604-ft. above ground, 1774-ft. above sea level.

Latitude	30°	41'	19.6"
Longitude	87°	49'	49.4"

Transmitter: 0.8-mi. N of Hwy. 31, 1.5-mi. NE of intersection with Hwy. 181.**Note:** Latitude and longitude coordinates shown are based on the North American Datum of 1927 (NAD 27) as currently required by the Mass Media Bureau of the FCC.**Multichannel TV Sound:** Stereo only.**Satellite Earth Stations:** Transmitter RCA; Simulcast, 7-meter C-band; Scientific Atlanta, 7-meter C-band.**News Services:** CNN Newsource, CBS Newspath, AP.**Ownership:** Media General Inc. (Group Owner).**Began Operation:** August 29, 1955. Sale to present owner by Spartan Communications Inc. approved by FCC March 22, 2000. Sale to Spartan Communications Inc. by WKRG-TV Inc. approved by FCC March 24, 1998. Sale of 50% to Giddens (WKRG-TV Inc.) by Mobile Register and Press approved by FCC September 28, 1966 (Television Digest, Vol. 6:40). Sale to co-equal owners Giddens Television Inc. & Mobile Register & Press, group in which Kenneth R. Giddens had 20% interest, approved by FCC February 20, 1958 (Vol. 13:46; 14:8).**Represented (sales):** MMT Sales Inc.**Represented (legal):** Dow Lohnes PLLC.**Represented (engineering):** Edward F. Lorentz & Associates.**Personnel:****Joe Goleniowski**, Vice President & General Manager.**Dave Mooney**, Operations Manager.**Warren Filhr**, General Sales Manager.**Sue Cosgrove-Janssen**, Local Sales Manager.**Mark Bunting**, National Sales Manager.**Dan Cates**, News Director.**Jim Richardson**, Chief Engineer.**Patrice Gunter**, Business Manager.**Venetia Rainer**, Program & Human Resources Director.**Cindy Peters**, Research Director.

© 2008 Warren Communications News

Robin DeLaney, Creative Services & Production Director.**Beverly Hartman**, Traffic Manager.**Deborah Kennedy**, Community Affairs Director.**City of License:** Mobile.**Station DMA:** Mobile, AL-Pensacola (Fort Walton Beach), FL. **Rank:** 61.

Circulation © 2007 Nielsen. Coverage based on Nielsen study.

GrandTotal	Cable TV Households	Non-cable TV Households	Total TV Households
Estimated Station Totals *	430,090	237,710	667,800
Average Weekly Circulation (2007)	259,464	122,228	381,692
Average Daily Circulation (2007)			182,338
Station DMA Total	Cable TV Households	Non-cable TV Households	Total TV Households
Estimated Station Totals *	325,420	187,510	512,930
Average Weekly Circulation (2007)	220,963	114,200	335,163
Average Daily Circulation (2007)			164,552
Other DMA Total	Cable TV Households	Non-cable TV Households	Total TV Households
Estimated Station Totals *	104,670	50,200	154,870
Average Weekly Circulation (2007)	38,501	8,028	46,529
Average Daily Circulation (2007)			17,786

*Estimated station totals are sums of the Nielsen TV and Cable TV household estimates for each county in which the station registers viewing of more than 5% as per the Nielsen Survey Methods.

WMPV-DT

Ch. 20

Network Service: TBN.

Licensee: Trinity Broadcasting Network Inc., 2442 Michelle Dr., Tustin, CA 92780.

Studio: 1668 W. I-65 Service Rd. S, Mobile, AL 36693.

Mailing Address: 1668 W. I-65 Service Rd. S, Tustin, CA 92780-3342.

Phone: 251-661-2101. **Fax:** 251-661-7121.

E-mail: wmpv@tbn.org

Web Site: <http://www.tbn.org>

Technical Facilities: Channel No. 20 (506-512 MHz). Authorized power: 105-kw max. visual, aural. Antenna: 1736-ft above av. terrain, 1765-ft. above ground, 1870-ft. above sea level.

Latitude	30°	36'	40"
Longitude	87°	36'	27"

Note: Latitude and longitude coordinates shown are based on the North American Datum of 1927 (NAD 27) as currently required by the Mass Media Bureau of the FCC.

Ownership: Trinity Broadcasting Network Inc. (Group Owner).

Began Operation: December 1, 2002.

Represented (legal): Colby M May.

Personnel:

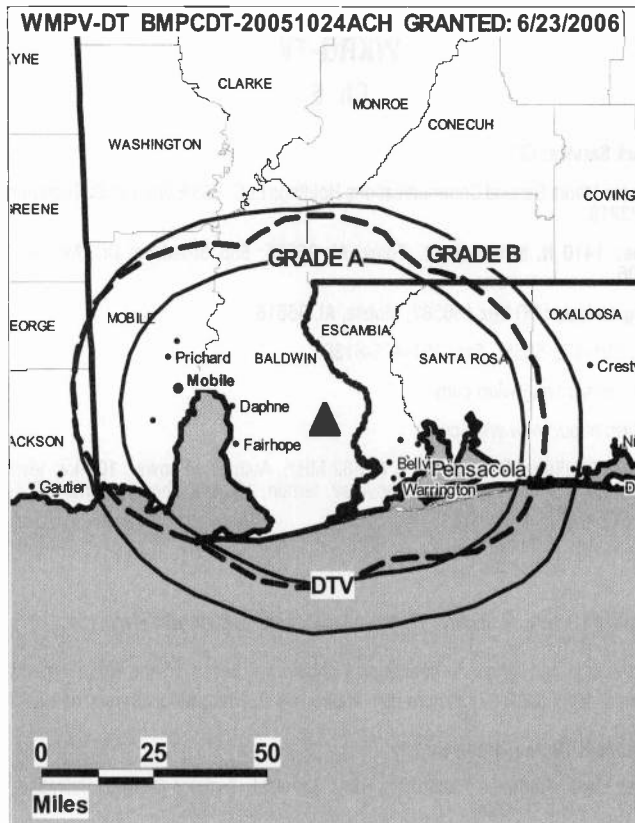
Linda Daniels-Dixon, General Manager.

Alvin Goins, Chief Engineer.

Latrynda Cunningham, Chief Financial Officer.

Heather McCollum, Program Director.

Joseph Mass, Traffic Manager.



© 2008 Warren Communications News

City of License: Mobile.

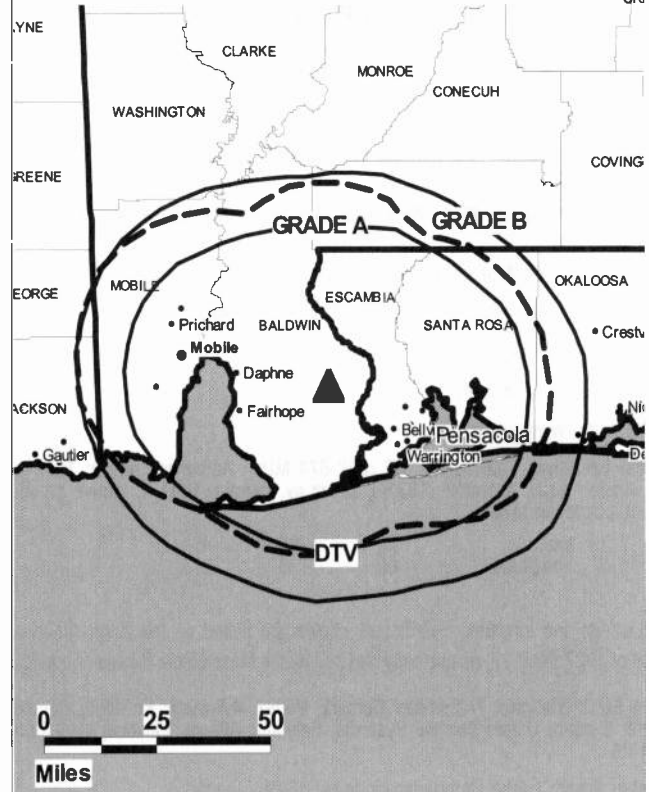
Station DMA: Mobile, AL-Pensacola (Fort Walton Beach), FL. **Rank:** 61.

Nielsen Data: Not available.

WMPV-TV**Ch. 21****Network Service:** TBN.**Licensee:** Trinity Broadcasting Network Inc., 2442 Michelle Dr., Tustin, CA 92780.**Studio:** 1668 W. I-65 Service Rd. S., Mobile, AL 36693.**Mailing Address:** 1668 S. Beltline Hwy., Mobile, AL 36693.**Phone:** 251-661-2101. **Fax:** 251-661-7121.**E-mail:** wmpv@tbn.org**Web Site:** http://www.tbn.org**Technical Facilities:** Channel No. 21 (512-518 MHz). Authorized power: 4335-kw max. visual, 433.5-kw aural. Antenna: 1428-ft above av. terrain, 1401-ft. above ground, 1534-ft. above sea level.

Latitude	30°	35'	18"
Longitude	87°	33'	16"

Holds CP for change to 3083-kw max. visual, 1430-ft above av. terrain, 1401-ft. above ground, 1535-ft. above sea level; BPCT-20010905AAD.

Transmitter: Rte. 87, 0.9-mi. S of Rte. 10, Elsanor.**Note:** Latitude and longitude coordinates shown are based on the North American Datum of 1927 (NAD 27) as currently required by the Mass Media Bureau of the FCC.**Satellite Earth Stations:** Transmitter Townsend; Microdyne, ; Scientific-Atlanta, 4.6-meter C-band; AFC, 5-meter C-band.**Ownership:** Trinity Broadcasting Network Inc. (Group Owner).**Began Operation:** December 15, 1985. Sale to Sonlight Broadcasting Systems Inc. by Doyle Brunson approved by FCC July 27, 1989. Sale to All American TV Inc. by Sonlight approved by FCC May 16, 1997. Sale to present owner by All American TV Inc. approved by FCC May 8, 2000.**Represented (legal):** Colby M May.**Personnel:****Linda Daniels-Dixon**, General Manager.**Alvin Goins**, Chief Engineer.**Latrynnda Cunningham**, Chief Financial Officer.**Heather McCollum**, Program Director.**Joseph Mass**, Traffic Manager.**City of License:** Mobile.**Station DMA:** Mobile, AL-Pensacola (Fort Walton Beach), FL. **Rank:** 61.**WMPV-TV BPCT-20010905AAD GRANTED: 6/30/2003**

© 2008 Warren Communications News

Circulation © 2007 Nielsen. Coverage based on Nielsen study.

GrandTotal	Cable TV Households	Non-cable TV Households	Total TV Households
Estimated Station Totals *	317,350	64,510	381,860
Average Weekly Circulation (2007)	21,757	3,397	25,154
Average Daily Circulation (2007)			6,310
Station DMA Total	Cable TV Households	Non-cable TV Households	Total TV Households
Estimated Station Totals *	317,210	64,510	381,720
Average Weekly Circulation (2007)	21,745	3,397	25,142
Average Daily Circulation (2007)			6,310
Other DMA Total	Cable TV Households	Non-cable TV Households	Total TV Households
Estimated Station Totals *	140	0	140
Average Weekly Circulation (2007)	12	0	12
Average Daily Circulation (2007)			0

*Estimated station totals are sums of the Nielsen TV and Cable TV household estimates for each county in which the station registers viewing of more than 5% as per the Nielsen Survey Methods.

WPMI-DT
Ch. 47

Network Service: NBC.

Licensee: Clear Channel Broadcasting Licenses Inc., 2625 S Memorial Dr, Ste A, Tulsa, OK 74129.

Studios: 6485 Pensacola Blvd., Pensacola, FL 32505; 661 Azalea Rd., Mobile, AL 36609.

Mailing Address: 661 Azalea Rd., Mobile, AL 36609.

Phone: 251-602-1500 (Mobile); 850-476-1508 (Pensacola).

Fax: 251-602-1547 (Mobile).

E-mail: manager@wpmi.com

Web Site: <http://www.wpmi.com>

Technical Facilities: Channel No. 47 (668-674 MHz). Authorized power: 1000-kw max. visual, aural. Antenna: 1831-ft above av. terrain, 1831-ft. above ground, 1936-ft. above sea level.

Latitude	30°	36'	40"
Longitude	86°	36'	27"

Note: Latitude and longitude coordinates shown are based on the North American Datum of 1927 (NAD 27) as currently required by the Mass Media Bureau of the FCC.

Satellite Earth Stations: Transmitter Comark; Vertex, 4.5-meter Ku-band; Comtech, 5-meter C-band; United Satellite Systems, Scientific-Atlanta, Pinzone, M/A-Com receivers.

Ownership: Clear Channel Communications Inc. (Group Owner).

Began Operation: April 30, 2002. High Definition.

Represented (legal): Wiley Rein.

Represented (sales): Millennium Sales & Marketing.

Personnel:

Donita Todd, Vice President & General Manager.

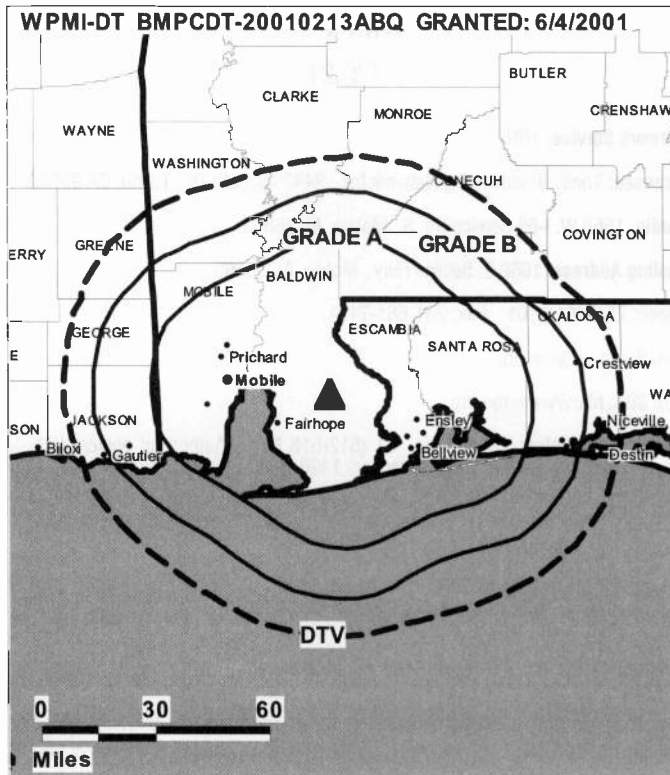
Nona Simmons, Promotion Coordinator.

Shea Grandquest, Sales Director.

Bob Herron, National Sales Manager.

Joe Raia, News Director.

Tim Reid, Chief Engineer.



© 2008 Warren Communications News

Pam Seals, Business Manager.

Kelly Barber, Program Director.

Jean Stanley, Marketing & Promotion Director.

Karen Miller, Traffic Manager.

City of License: Mobile.

Station DMA: Mobile, AL-Pensacola (Fort Walton Beach), FL. **Rank:** 61.

Nielsen Data: Not available.

WPMI-TV
Ch. 15
Network Service: NBC.

Licensee: Clear Channel Broadcasting Licenses Inc., 2625 S Memorial Dr, Ste A, Tulsa, OK 74129.

Studios: 6485 Pensacola Blvd., Pensacola, FL 32505; 661 Azalea Rd., Mobile, AL 36609.

Mailing Address: 661 Azalea Rd., Mobile, AL 36609.

Phone: 251-602-1500 (Mobile); 850-476-1508 (Pensacola).

Fax: 251-602-1547 (Mobile).

E-mail: manager@wpmi.com

Web Site: http://www.wpmi.com

Technical Facilities: Channel No. 15 (476-482 MHz). Authorized power: 5000-kw visual, aural. Antenna: 1847-ft above av. terrain, 1847-ft. above ground, 1952-ft. above sea level.

Latitude	30°	36'	40"
Longitude	87°	36'	27"

Transmitter: 26567 Ernest Patterson Rd.

Note: Latitude and longitude coordinates shown are based on the North American Datum of 1927 (NAD 27) as currently required by the Mass Media Bureau of the FCC.

Satellite Earth Stations: Transmitter Comark; Vertex, 4.5-meter Ku-band; Comtech, 5-meter C-band; United Satellite Systems, Scientific-Atlanta, Pinzone, M/A-Com receivers.

Ownership: Clear Channel Communications Inc. (Group Owner).

Began Operation: March 12, 1982. Sale to Newport Television LLC pending. Sale to present owner by MERC Communications Corp., et al., approved by FCC December 8, 1988. Previous sale by Roy L. Hess, et al., approved by FCC September 26, 1985 (Television Digest, Vol. 25:32).

Represented (legal): Wiley Rein.

Represented (sales): Millennium Sales & Marketing.

Personnel:
Donita Todd, Vice President & General Manager.

Nona Simmons, Promotion Coordinator.

Shea Grandquest, Sales Director.

Bob Herron, National Sales Manager.

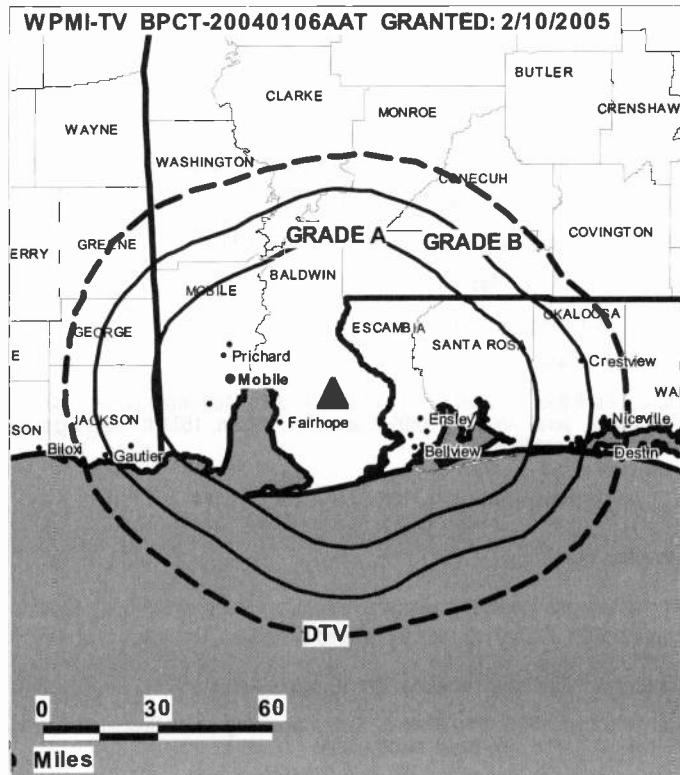
Joe Raia, News Director.

Tim Reid, Chief Engineer.

Pam Seals, Business Manager.

Kelly Barber, Program Director.

Jean Stanley, Marketing & Promotion Director.

Karen Miller, Traffic Manager.


© 2008 Warren Communications News

City of License: Mobile.

Station DMA: Mobile, AL-Pensacola (Fort Walton Beach), FL. Rank: 61.

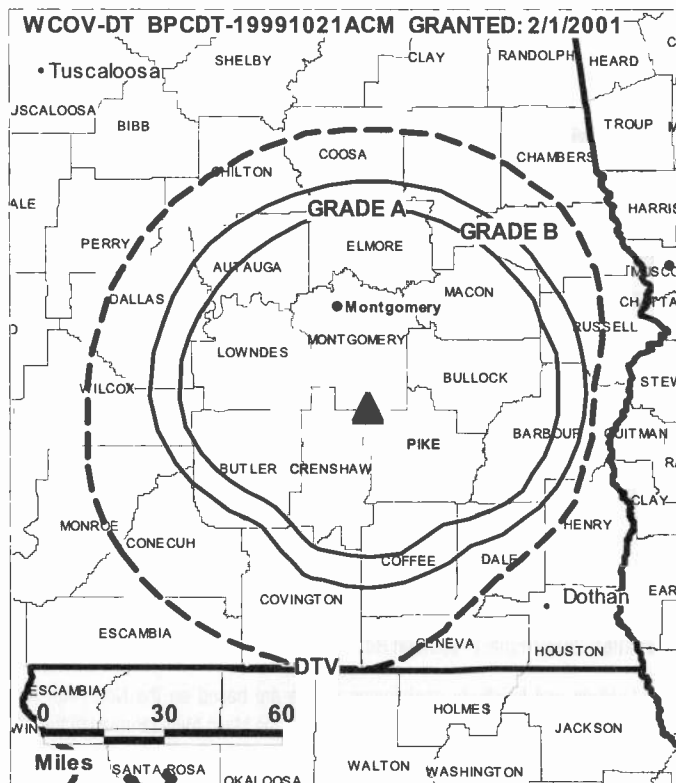
Circulation © 2007 Nielsen. Coverage based on Nielsen study.

GrandTotal	Cable TV Households	Non-cable TV Households	Total TV Households
Estimated Station Totals *	438,300	208,570	646,870
Average Weekly Circulation (2007)	227,383	102,497	329,880
Average Daily Circulation (2007)			147,002
Station DMA Total	Cable TV Households	Non-cable TV Households	Total TV Households
Estimated Station Totals *	325,420	187,510	512,930
Average Weekly Circulation (2007)	204,488	99,323	303,811
Average Daily Circulation (2007)			138,164
Other DMA Total	Cable TV Households	Non-cable TV Households	Total TV Households
Estimated Station Totals *	112,880	21,060	133,940
Average Weekly Circulation (2007)	22,895	3,174	26,069
Average Daily Circulation (2007)			8,838

*Estimated station totals are sums of the Nielsen TV and Cable TV household estimates for each county in which the station registers viewing of more than 5% as per the Nielsen Survey Methods.

WCOV-DT**Ch. 16****Network Service:** FOX.**Grantee:** Woods Communications Corp., One WCOV Ave., Montgomery, AL 36111.**Studio:** One WCOV Ave., Montgomery, AL 36111.**Mailing Address:** One WCOV Ave., Montgomery, AL 36111.**Phone:** 334-288-7020. **Fax:** 334-288-5414.**E-mail:** programming@wcof.com**Web Site:** http://www.wcof.com**Technical Facilities:** Channel No. 16 (482-488 MHz). Authorized power: 1000-kw max. visual, aural. Antenna: 1699-ft above av. terrain, 1631-ft. above ground, 2162-ft. above sea level.

Latitude	31°	58'	28"
Longitude	86°	09'	44"

Transmitter: Grady.**Note:** Latitude and longitude coordinates shown are based on the North American Datum of 1927 (NAD 27) as currently required by the Mass Media Bureau of the FCC.**Ownership:** Woods Communications Corp. (Group Owner).**Began Operation:** Standard Definition. Station operating under Special Temporary Authority at 1.1-kw max. visual; no on-air date.**Represented (sales):** Millennium Sales & Marketing.**Represented (legal):** Shainis & Peltzman Chartered.**Represented (engineering):** Cohen Dippell & Everist PC.**Personnel:****David Woods**, General Manager.**Marc Stover**, Local Sales Manager.**Glenn Rolston**, National Sales Manager.**Phil Witt**, Chief Engineer.**Kathy VanLandingham**, Business Manager.

© 2008 Warren Communications News

Scott Morrison, Program & Promotion Director.**Shaun Sydenham**, Production Manager.**Mary Coleman**, Traffic Manager.**Peggy James**, Human Resources Director.**City of License:** Montgomery. **Station DMA:** Montgomery-Selma, AL. **Rank:** 118.**Nielsen Data:** Not available.

WCOV-TV Ch. 20

Network Service: FOX.

Licensee: Woods Communications Corp., One WCOV Ave., Montgomery, AL 36111.

Studio: One WCOV Ave., Montgomery, AL 36111.

Mailing Address: One WCOV Ave., Montgomery, AL 36111.

Phone: 334-288-7020. **Fax:** 334-288-5414.

E-mail: programming@wcof.com

Web Site: http://www.wcof.com

Technical Facilities: Channel No. 20 (506-512 MHz). Authorized power: 617-kw max. & 550-kw horizontal visual, 122-kw & 110-kw horizontal aural. Antenna: 740-ft above av. terrain, 793-ft. above ground, 999-ft. above sea level.

Latitude	32°	20'	06"
Longitude	86°	17'	16"

Holds CP for change to 2742-kw max. visual, 1701-ft above av. terrain, 1631-ft. above ground, 2162-ft. above sea level; lat. 31° 58' 28", long. 86° 09' 44", BPCT-20041103ADU.

Note: Latitude and longitude coordinates shown are based on the North American Datum of 1927 (NAD 27) as currently required by the Mass Media Bureau of the FCC.

Multichannel TV Sound: Stereo only.

Satellite Earth Station: Transmitter RCA; AFC, 5-meter C-band.

Ownership: Woods Communications Corp. (Group Owner).

Began Operation: April 17, 1953.

Represented (sales): Millennium Sales & Marketing.

Represented (legal): Kenkel & Associates.

Personnel:

David Woods, General Manager.

Marc Stover, Local Sales Manager.

Glenn Rolston, National Sales Manager.

Phil Witt, Chief Engineer.

Kathy VanLandingham, Business Manager.

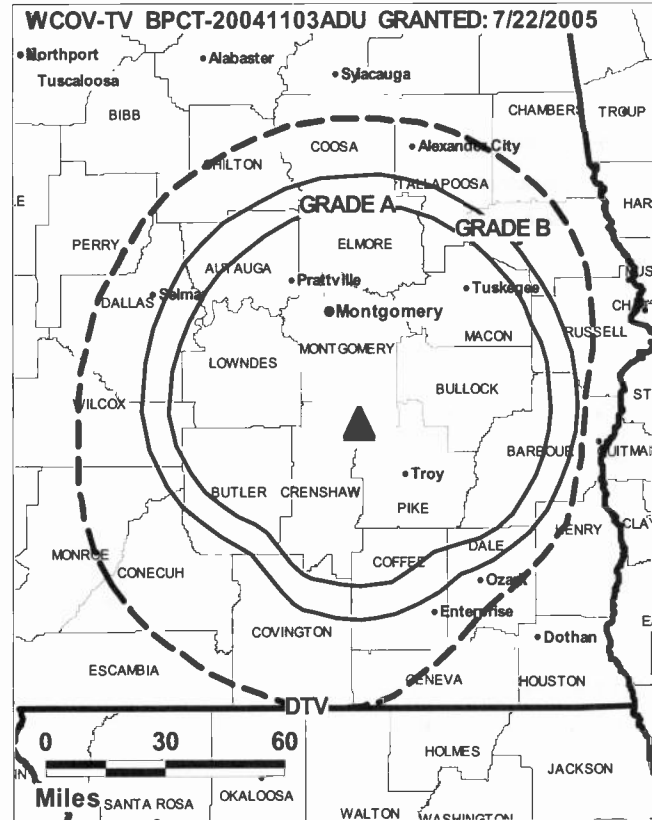
Scott Morrison, Program & Promotion Manager.

Shaun Sydenham, Production Manager.

Mary Coleman, Traffic Manager.

Peggy James, Human Resources Director.

City of License: Montgomery. **Station DMA:** Montgomery-Selma, AL. **Rank:** 118.



© 2008 Warren Communications News

Circulation © 2007 Nielsen. Coverage based on Nielsen study.

GrandTotal	Cable TV Households	Non-cable TV Households	Total TV Households
Estimated Station Totals *	167,080	108,700	275,780
Average Weekly Circulation (2007)	76,661	31,400	108,061
Average Daily Circulation (2007)			35,981
Station DMA Total	Cable TV Households	Non-cable TV Households	Total TV Households
Estimated Station Totals *	160,810	77,160	237,970
Average Weekly Circulation (2007)	75,654	28,337	103,991
Average Daily Circulation (2007)			35,487
Other DMA Total	Cable TV Households	Non-cable TV Households	Total TV Households
Estimated Station Totals *	6,270	31,540	37,810
Average Weekly Circulation (2007)	1,007	3,063	4,070
Average Daily Circulation (2007)			494

*Estimated station totals are sums of the Nielsen TV and Cable TV household estimates for each county in which the station registers viewing of more than 5% as per the Nielsen Survey Methods.

WMCF-DT
Ch. 46

Network Service: TBN.

Licensee: Trinity Broadcasting Network Inc., 2442 Michelle Dr., Tustin, CA 92780.

Studio: 300 Mendel Pkwy. W, Montgomery, AL 36117-1907.

Mailing Address: 300 Mendel Pkwy. W, Montgomery, AL 36117-1907.

Phone: 334-272-0045. **Fax:** 334-277-6635.

E-mail: amotley@tbn.org

Web Site: http://www.tbn.org

Technical Facilities: Channel No. 46 (662-668 MHz). Authorized power: 500-kw max. visual, aural. Antenna: 427-ft above av. terrain, 459-ft. above ground, 643-ft. above sea level.

Latitude	32°	24'	13"
Longitude	86°	11'	49"

Note: Latitude and longitude coordinates shown are based on the North American Datum of 1927 (NAD 27) as currently required by the Mass Media Bureau of the FCC.

Ownership: Trinity Broadcasting Network Inc. (Group Owner).

Began Operation: Station operating; no on-air date.

Represented (legal): Colby M May.

Personnel:

Aaron Motley, General Manager.

Larry Dean, Chief Engineer.

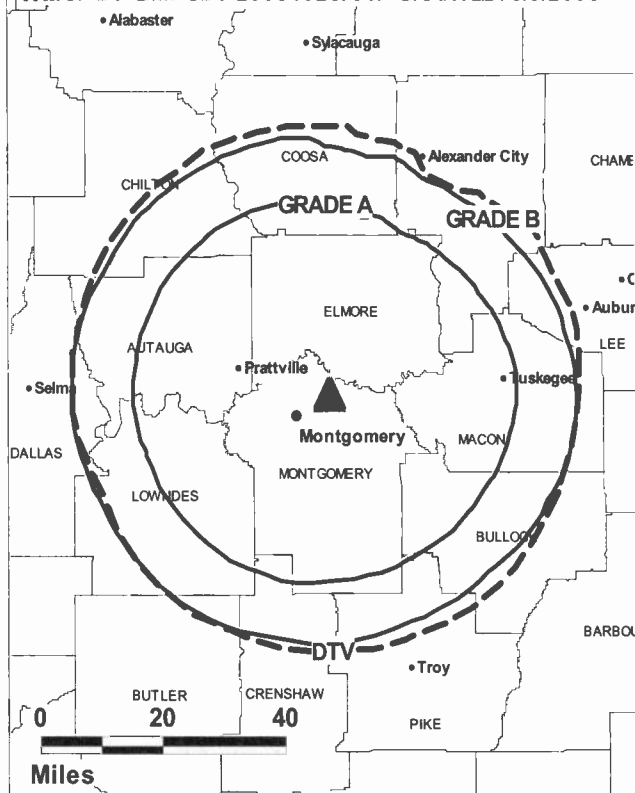
John Lee, Production Manager.

Phyllis Smith, Traffic Manager.

Linda Bell, Administrative Assistant.

Nikki Hughey, Public Relation Coordinator.

WMCF-DT BMPCDT-20051025AAY GRANTED: 6/9/2006



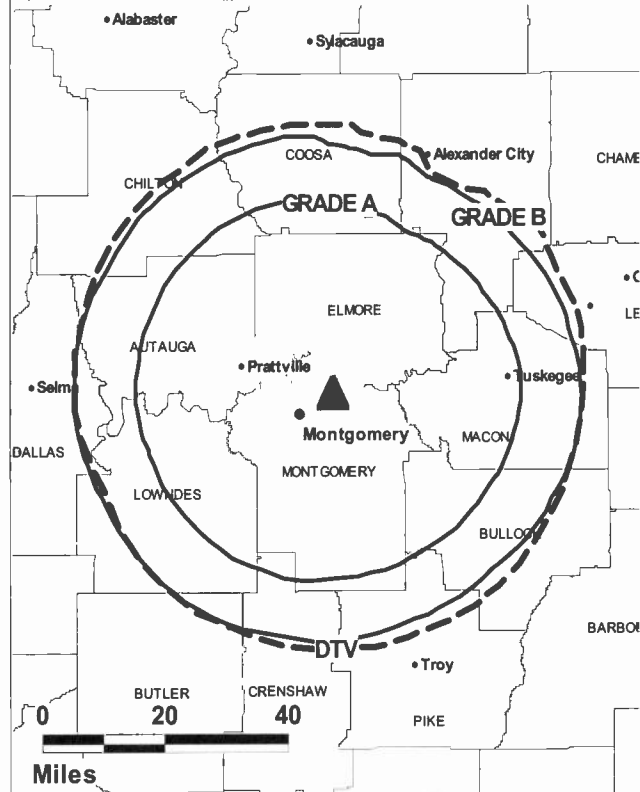
© 2008 Warren Communications News

City of License: Montgomery. **Station DMA:** Montgomery-Selma, AL. **Rank:** 118.

Nielsen Data: Not available.

WMCF-TV**Ch. 45****Network Service:** TBN.**Licensee:** Trinity Broadcasting Network Inc., 2442 Michelle Dr., Tustin, CA 92780.**Studio:** 300 Mendel Pkwy. W, Montgomery, AL 36117-1907.**Mailing Address:** 300 Mendel Pkwy. W, Montgomery, AL 36117-1907.**Phone:** 334-272-0045. **Fax:** 334-277-6635.**E-mail:** amotley@tbn.org**Web Site:** http://www.tbn.org**Technical Facilities:** Channel No. 45 (656-662 MHz). Authorized power: 617-kw max. visual, aural. Antenna: 1010-ft above av. terrain, 1037-ft. above ground, 1217-ft. above sea level.

Latitude	32°	24'	12.5"
Longitude	86°	11'	47.1"

Note: Latitude and longitude coordinates shown are based on the North American Datum of 1927 (NAD 27) as currently required by the Mass Media Bureau of the FCC.**Ownership:** Trinity Broadcasting Network Inc. (Group Owner).**Began Operation:** November 25, 1985. Sale to Sonlight Broadcasting Systems Inc. approved by FCC August 14, 1990. Sale to All American TV Inc. by Sonlight approved by FCC May 16, 1997. Sale to present owner by All American TV Inc. approved by FCC May 8, 2000.**Represented (legal):** Colby M May.**Personnel:****Aaron Motley**, General Manager.**Larry Dean**, Chief Engineer.**John Lee**, Production Manager.**Phyllis Smith**, Traffic Manager.**Linda Bell**, Administrative Assistant.**Nikki Hughey**, Public Relations Coordinator.**City of License:** Montgomery. **Station DMA:** Montgomery-Selma, AL. **Rank:** 118.**WMCF-TV BMLCT-20070625ABV GRANTED: 8/27/2007**

© 2008 Warren Communications News

Circulation © 2007 Nielsen. Coverage based on Nielsen study.

GrandTotal	Cable TV Households	Non-cable TV Households	Total TV Households
Estimated Station Totals *	109,740	14,380	124,120
Average Weekly Circulation (2007)	10,724	1,053	11,777
Average Daily Circulation (2007)			3,403
Station DMA Total	Cable TV Households	Non-cable TV Households	Total TV Households
Estimated Station Totals *	109,740	14,380	124,120
Average Weekly Circulation (2007)	10,724	1,053	11,777
Average Daily Circulation (2007)			3,403

*Estimated station totals are sums of the Nielsen TV and Cable TV household estimates for each county in which the station registers viewing of more than 5% as per the Nielsen Survey Methods.

WNCF
Ch. 32
Network Service: ABC.

Licensee: Channel 32 Montgomery LLC, 3251 Harrison Rd., Montgomery, AL 36109.

Studio: 3251 Harrison Rd., Montgomery, AL 36109.

Mailing Address: 3251 Harrison Rd., Montgomery, AL 36109.

Phone: 334-270-3200. **Fax:** 334-271-2972.

E-mail: gsingleton@wncftv.com

Web Site: http://www.wncftv.com

Technical Facilities: Channel No. 32 (578-584 MHz). Authorized power: 3000-kw max. visual, 300-kw aural. Antenna: 1788-ft above av. terrain, 1771-ft. above ground, 2042-ft. above sea level.

Latitude	32°	08'	30"
Longitude	86°	44'	42"

Transmitter: 3251 Harrison Rd., Montgomery, AL 36109.

Note: Latitude and longitude coordinates shown are based on the North American Datum of 1927 (NAD 27) as currently required by the Mass Media Bureau of the FCC.

Satellite Earth Stations: Transmitter Varian Axera; Andrew, 4.5-meter C-band; Andrew, 7.3-meter C-band; Avantek receivers.

News Services: CNN Newsource, AP.

Ownership: SagamoreHill Broadcasting LLC (Group Owner).

Began Operation: March 24, 1962. Left air February 15, 1963. Resumed operation March 12, 1964. Transfer to SagamoreHill Broadcasting LLC by Broadcast Media Group LLC approved by FCC October 28, 2004. Transfer of control from John Kendrick, et al., of Broadcast Media Group LLC to Duff, Ackerman & Goodrich LP approved by FCC March 30, 2000. Sale to Broadcast Media Group LLC by Media General Inc. approved by FCC April 13, 1999. Park Acquisition Inc., which had bought the station from Soundview Television, sold it to Media General Inc. November 22, 1996 (Television Digest, Vol. 36:31). Transfer of control to Soundview Television approved by FCC February 27, 1995. Previous sale to Frey Communications approved by FCC May 10, 1988. Sale to Terrapin Communications Corp. by Bahakel Communications Ltd. approved by FCC June 10, 1985. Sale to Bahakel by receiver Robert J. Thomas for First Alabama Corp. approved by FCC January 31, 1964.

Represented (sales): Blair Television.

Represented (legal): Wiley Rein.

Personnel:
George Singleton, Vice President & General Manager.

Jesse Grear, Director of Sales.

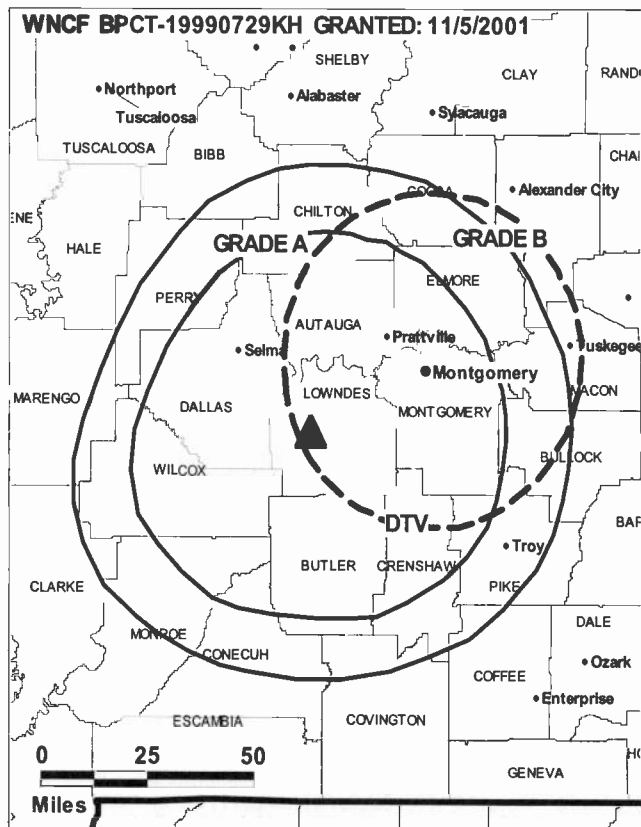
Jennifer Taylor, Sales Assistant.

Ed Cole, Assistant Chief Engineer.

Lynn Shows, Business Manager.

Lois Crenshaw, Program Director.

Laura McGaughy, Promotion Director.

Aleshia Lamar, Creative Services Director.

Linda Babers, Traffic Manager.

City of License: Montgomery. **Station DMA:** Montgomery-Selma, AL. **Rank:** 118.

Circulation © 2007 Nielsen. Coverage based on Nielsen study.

GrandTotal	Cable TV Households	Non-cable TV Households	Total TV Households
Estimated Station Totals *	172,300	98,050	270,350
Average Weekly Circulation (2007)	80,604	27,236	107,840
Average Daily Circulation (2007)			38,833
Station DMA Total	Cable TV Households	Non-cable TV Households	Total TV Households
Estimated Station Totals *	163,970	77,160	241,130
Average Weekly Circulation (2007)	78,298	26,103	104,401
Average Daily Circulation (2007)			38,071
Other DMA Total	Cable TV Households	Non-cable TV Households	Total TV Households
Estimated Station Totals *	8,330	20,890	29,220
Average Weekly Circulation (2007)	2,306	1,133	3,439
Average Daily Circulation (2007)			762

*Estimated station totals are sums of the Nielsen TV and Cable TV household estimates for each county in which the station registers viewing of more than 5% as per the Nielsen Survey Methods.

WNCF-DT
Ch. 51

Network Service: ABC.

Grantee: Channel 32 Montgomery LLC, 3251 Harrison Rd., Montgomery, AL 36109.

Studio: 3251 Harrison Rd., Montgomery, AL 36109.

Mailing Address: 3251 Harrison Rd., Montgomery, AL 36109.

Phone: 334-270-3200. **Fax:** 334-271-2972.

E-mail: gsingleton@wncftv.com

Web Site: http://www.wncftv.com

Technical Facilities: Channel No. 51 (692-698 MHz). Authorized power: 5.9-kw max. visual, aural. Antenna: 807-ft above av. terrain, 705-ft. above ground, 991-ft. above sea level.

Latitude	32°	22'	04"
Longitude	86°	15'	42"

Note: Latitude and longitude coordinates shown are based on the North American Datum of 1927 (NAD 27) as currently required by the Mass Media Bureau of the FCC.

Ownership: SagamoreHill Broadcasting LLC (Group Owner).

Began Operation: June 23, 2003.

Represented (legal): Wiley Rein.

Represented (sales): Blair Television.

Personnel:

George Singleton, Vice President & General Manager.

Jesse Grear, General Sales Manager.

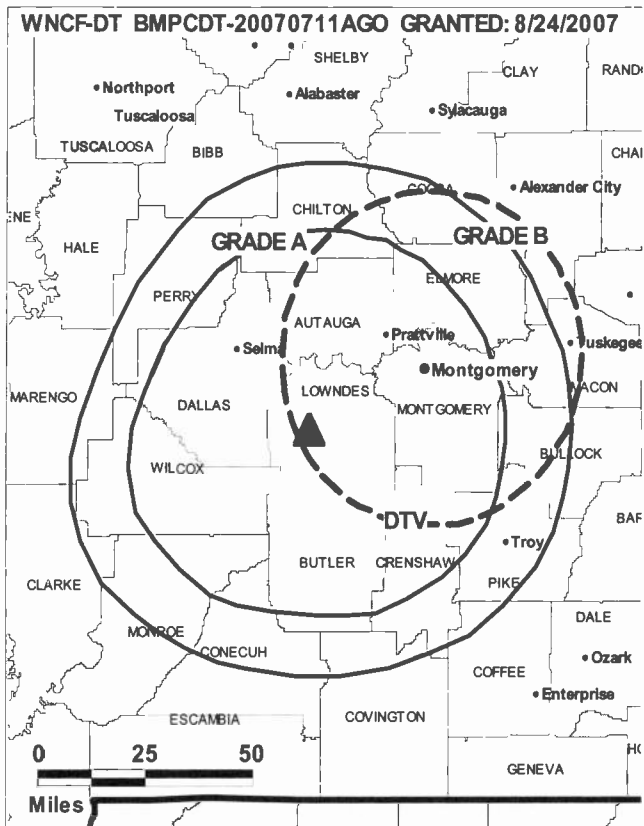
Jennifer Taylor, Sales Assistant.

Ed Cole, Assistant Chief Engineer.

Lynn Shows, Business Manager.

Lois Crenshaw, Program Director.

Laura McGaughy, Promotion Director.



© 2008 Warren Communications News

Aleshia Lamar, Creative Services Director.

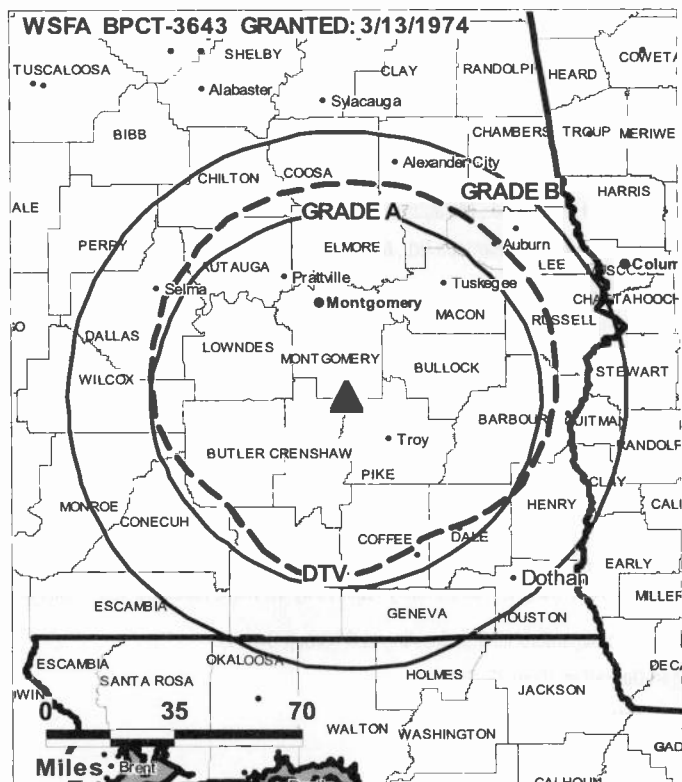
Linda Babers, Traffic Manager.

City of License: Montgomery. **Station DMA:** Montgomery-Selma, AL. **Rank:** 118.

Nielsen Data: Not available.

WSFA**Ch. 12****Network Service:** NBC.**Licensee:** WSFA License Subsidiary LLC, 201 Monroe St., RSA Tower, 20th Floor, Montgomery, AL 36104.**Studio:** 12 E. Delano Ave., Montgomery, AL 36105.**Mailing Address:** PO Box 251200, Montgomery, AL 36125-1200.**Phone:** 334-288-1212. **Fax:** 334-613-8302.**E-mail:** amclaugh@wsfa.com**Web Site:** http://www.wsfa.com**Technical Facilities:** Channel No. 12 (204-210 MHz). Authorized power: 316-kw visual, 63.02-kw aural. Antenna: 2000-ft above av. terrain, 1935-ft. above ground, 2467-ft. above sea level.

Latitude	31°	58'	32"
Longitude	86°	09'	46"

Transmitter: Collier Rd., Grady; 29-mi. SSE of Montgomery.**Note:** Latitude and longitude coordinates shown are based on the North American Datum of 1927 (NAD 27) as currently required by the Mass Media Bureau of the FCC.**Multichannel TV Sound:** Stereo only.**Satellite Earth Stations:** Transmitter RCA; Harris, Ku-band; Scientific-Atlanta, 7-meter; Scientific-Atlanta receivers.**News Services:** NBC News Channel, AP.**Ownership:** Raycom Media Inc. (Group Owner).**Began Operation:** December 25, 1954. Sale to present owner by Cosmos Broadcasting Corp. approved by FCC January 17, 2006.**Represented (sales):** Harrington Righter & Parsons Inc. (HRP).**Represented (legal):** Covington & Burling.**Personnel:****Hoyt Andres**, Vice President & General Manager.**Mark Wilder**, Operations & Program Manager.**Jim Giudicessi**, General Sales Manager.**Lewis Fryer**, Local Sales Manager.**James Belton**, National Sales Manager.**Denise Vickers**, News Director.**Craig Young**, Engineering Manager.**Stephen Watkins**, Business Manager.**Edith Parten**, Promotion Manager.**Roger Thomas**, Production Manager.**Alvin McLaughlin**, Assignment Editor.

© 2008 Warren Communications News

City of License: Montgomery. **Station DMA:** Montgomery-Selma, AL. **Rank:** 118.

Circulation © 2007 Nielsen. Coverage based on Nielsen study.

GrandTotal	Cable TV Households	Non-cable TV Households	Total TV Households
Estimated Station Totals *	320,070	150,140	470,210
Average Weekly Circulation (2007)	202,063	59,500	261,563
Average Daily Circulation (2007)			153,425
Station DMA Total	Cable TV Households	Non-cable TV Households	Total TV Households
Estimated Station Totals *	163,970	77,160	241,130
Average Weekly Circulation (2007)	132,714	46,385	179,099
Average Daily Circulation (2007)			112,208
Other DMA Total	Cable TV Households	Non-cable TV Households	Total TV Households
Estimated Station Totals *	156,100	72,980	229,080
Average Weekly Circulation (2007)	69,349	13,115	82,464
Average Daily Circulation (2007)			41,217

*Estimated station totals are sums of the Nielsen TV and Cable TV household estimates for each county in which the station registers viewing of more than 5% as per the Nielsen Survey Methods.

WSFA-DT

Ch. 14

Network Service: NBC.

Licensee: WSFA License Subsidiary LLC, 201 Monroe St., RSA Tower, 20th Floor, Montgomery, AL 36104.

Studio: 12 E. Delano Ave., Montgomery, AL 36105.

Mailing Address: PO Box 251200, Montgomery, AL 36125-1200.

Phone: 334-288-1212; 334-284-5276. **Fax:** 334-613-8301.

E-mail: amclaugh@wsfa.com

Web Site: <http://www.wsfa.com>

Technical Facilities: Channel No. 14 (470-476 MHz). Authorized power: 600-kw max. visual, aural. Antenna: 1663-ft above av. terrain, 1555-ft. above ground, 2087-ft. above sea level.

Latitude	31°	58'	28"
Longitude	86°	009'	44"

Note: Latitude and longitude coordinates shown are based on the North American Datum of 1927 (NAD 27) as currently required by the Mass Media Bureau of the FCC.

Ownership: Raycom Media Inc. (Group Owner).

Began Operation: July 1, 2004.

Represented (legal): Covington & Burling.

Personnel:

Hoyt Andres, Vice President & General Manager.

Mark Wilder, Operations & Program Manager.

Jim Giudicessi, General Sales Manager.

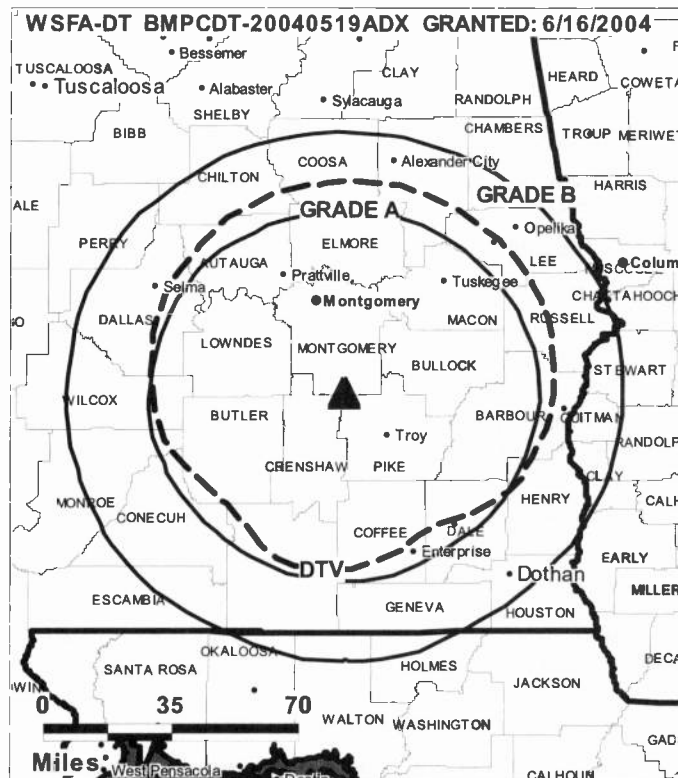
Lewis Fryer, Local Sales Manager.

James Belton, National Sales Manager.

Denise Vickers, News Director.

Craig Young, Engineering Manager.

Stephen Watkins, Business Manager.



© 2008 Warren Communications News

Edith Parten, Promotion Manager.

Roger Thomas, Production Manager.

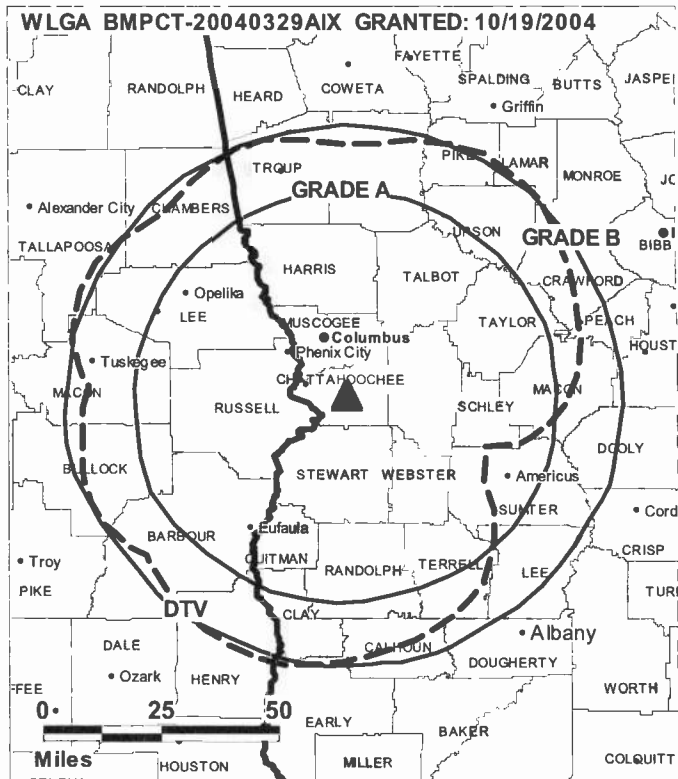
Alvin McLaughlin, Assignment Editor.

City of License: Montgomery. **Station DMA:** Montgomery-Selma, AL. **Rank:** 118.

Nielsen Data: Not available.

WLGA**Ch. 66****Network Service:** CW.**Licensee:** Pappas Telecasting of Opelika LP (A Delaware LP), 500 S. Chinowth Rd., Visalia, CA 93277.**Studio:** 1800 Pepperell Pkwy., Opelika, AL 36801.**Mailing Address:** 1800 Pepperell Pkwy., Opelika, AL 36801.**Phone:** 334-749-5766. **Fax:** 334-749-5768.**Web Site:** <http://www.wlga.com>**Technical Facilities:** Channel No. 66 (782-788 MHz). Authorized power: 2050-kw max. visual, aural. Antenna: 1824-ft above av. terrain, 1739-ft. above ground, 2221-ft. above sea level.

Latitude	32°	19'	16"
Longitude	84°	47'	28"

Transmitter: Cusseta, GA.**Note:** Latitude and longitude coordinates shown are based on the North American Datum of 1927 (NAD 27) as currently required by the Mass Media Bureau of the FCC.**Ownership:** Pappas Telecasting Companies (Group Owner).**Began Operation:** May 16, 1982. Sale to present owner by RCH Broadcasting approved by FCC November 27, 1995. Sale to RCH Broadcasting by Christian Television Network approved by FCC August 8, 1995. Sale to Christian Television Network by Richard C. Hilton, et al., approved by FCC July 30, 1984.**Represented (legal):** Paul, Hastings, Janofsky & Walker LLP.**Represented (engineering):** Kessler & Gehman Associates Inc.**Personnel:****Mike Brooks**, General Manager.**William E. Brooks**, General Sales Manager.**Walter Dix**, Operations & Station Manager.**Bob Cooley**, Local Sales Manager.**Michael Carroll**, Chief Engineer.**Shae Gray**, Program & Traffic Director.**Robert Hill**, Promotion & Production Manager.**Sherry Schropp**, Office Manager.**City of License:** Opelika. **Station DMA:** Columbus, GA-Opelika, AL. **Rank:** 128.

© 2008 Warren Communications News

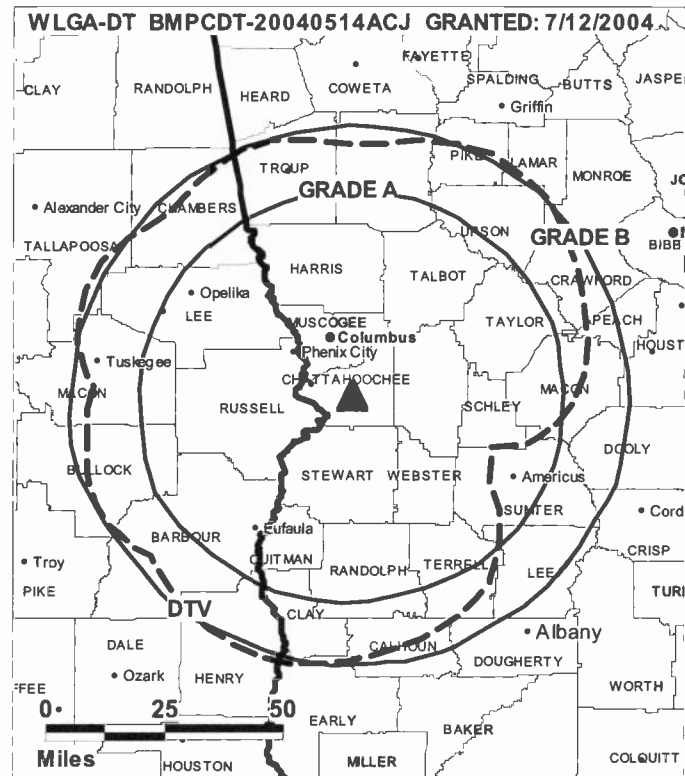
Circulation © 2007 Nielsen. Coverage based on Nielsen study.

GrandTotal	Cable TV Households	Non-cable TV Households	Total TV Households
Estimated Station Totals *	161,860	46,290	208,150
Average Weekly Circulation (2007)	29,083	5,317	34,400
Average Daily Circulation (2007)			9,337
Station DMA Total	Cable TV Households	Non-cable TV Households	Total TV Households
Estimated Station Totals *	145,770	44,600	190,370
Average Weekly Circulation (2007)	27,725	5,033	32,758
Average Daily Circulation (2007)			8,904
Other DMA Total	Cable TV Households	Non-cable TV Households	Total TV Households
Estimated Station Totals *	16,090	1,690	17,780
Average Weekly Circulation (2007)	1,358	284	1,642
Average Daily Circulation (2007)			433

*Estimated station totals are sums of the Nielsen TV and Cable TV household estimates for each county in which the station registers viewing of more than 5% as per the Nielsen Survey Methods.

WLGA-DT**Ch. 31****Network Service:** CW.**Grantee:** Pappas Telecasting of Opelika LP (A Delaware LP), 500 S. Chinowth Rd., Visalia, CA 93277.**Studio:** 1800 Pepperell Pkwy., Opelika, AL 36801.**Mailing Address:** 1800 Pepperell Pkwy., Opelika, AL 36801.**Phone:** 334-749-5766. **Fax:** 334-749-5768.**Web Site:** <http://www.wlga.tv>**Technical Facilities:** Channel No. 31 (572-578 MHz). Authorized power: 100-kw max. visual, aural. Antenna: 1768-ft above av. terrain, 1683-ft. above ground, 2166-ft. above sea level.

Latitude	32°	19'	16"
Longitude	84°	47'	28"

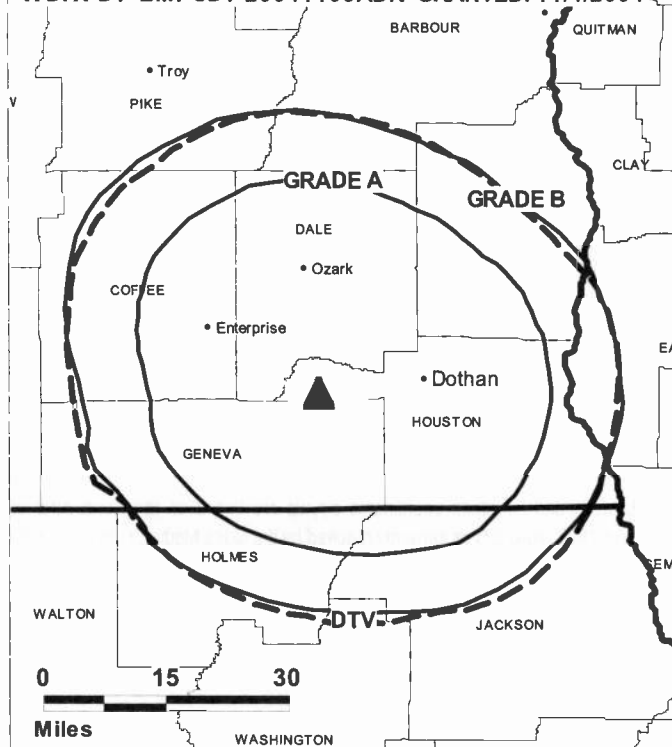
Note: Latitude and longitude coordinates shown are based on the North American Datum of 1927 (NAD 27) as currently required by the Mass Media Bureau of the FCC.**Ownership:** Pappas Telecasting Companies (Group Owner).**Began Operation:** Station operating under Special Temporary Authority at 3.65-kw max. visual; no on-air date.**Represented (legal):** Paul, Hastings, Janofsky & Walker LLP.**Personnel:****Mike Brooks**, General Manager.**William E. Brooks**, General Sales Manager.**Walter Dix**, Operations & Station Manager.**Bob Cooley**, Local Sales Manager.**Michael Carroll**, Chief Engineer.**Shae Gray**, Program & Traffic Director.**Robert Hill**, Promotion & Production Manager.

© 2008 Warren Communications News

Sherry Schropp, Office Manager.**City of License:** Opelika. **Station DMA:** Columbus, GA-Opelika, AL. **Rank:** 128.**Nielsen Data:** Not available.

WDFX-DT**Ch. 33****Network Service:** FOX.**Licensee:** WDFX License Subsidiary LLC, 201 Monroe St., RSA Tower, 20th Floor, Montgomery, AL 36104.**Studio:** 2221 Ross Clark Circle, Dothan, AL 36301.**Mailing Address:** 2221 Ross Clark Circle, Dothan, AL 36301.**Phone:** 334-794-3434. **Fax:** 334-794-0034.**E-mail:** rutledge@wdfxfox34.com**Web Site:** <http://www.wdfxfox34.com>**Technical Facilities:** Channel No. 33 (584-590 MHz). Authorized power: 15-kw max. visual, aural. Antenna: 495-ft above av. terrain, 473-ft. above ground, 748-ft. above sea level.

Latitude	31°	12'	28"
Longitude	85°	36'	49"

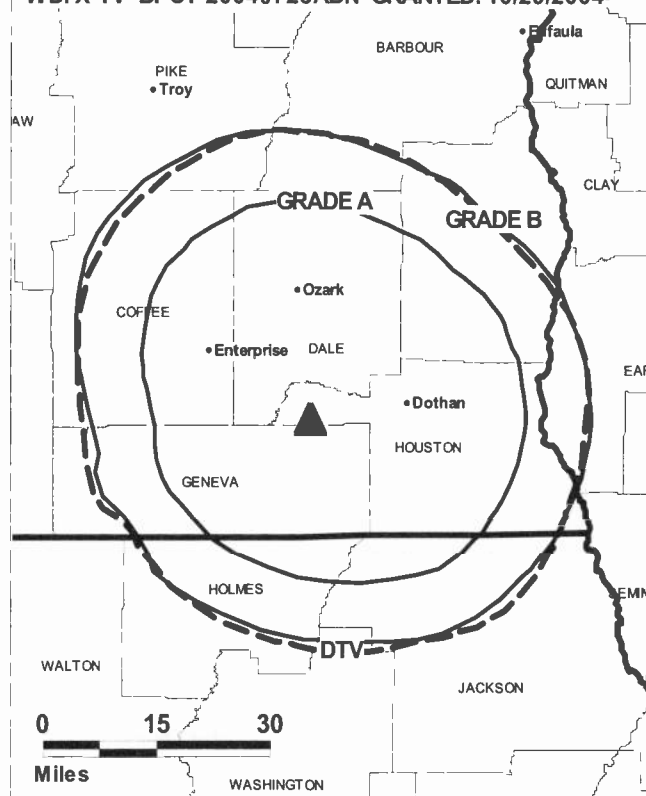
Note: Latitude and longitude coordinates shown are based on the North American Datum of 1927 (NAD 27) as currently required by the Mass Media Bureau of the FCC.**Ownership:** Raycom Media Inc. (Group Owner).**Began Operation:** Station operating; no on-air date.**Represented (legal):** Covington & Burling.**Represented (sales):** Millennium Sales & Marketing.**Personnel:****Renee Rutledge**, General Manager.**Terri Bodiford**, General Sales Manager.**Wes Roten**, Chief Engineer.**Justin Wilson**, Business Manager.**Duncan Lindsay**, Program Director.**Sherri Davis**, Marketing & Promotion Director.**WDFX-DT BMPCDT-20041103ADK GRANTED: 11/4/2004**

© 2008 Warren Communications News

Roger Powell, Production Manager.**Dorenda Huston**, Traffic Manager.**City of License:** Ozark. **Station DMA:** Dothan, AL. **Rank:** 172.**Nielsen Data:** Not available.

WDFX-TV**Ch. 34****Network Service:** FOX.**Licensee:** WDFX License Subsidiary LLC, 201 Monroe St., RSA Tower, 20th Floor, Montgomery, AL 36104.**Studio:** 2221 Ross Clark Circle, Dothan, AL 36301.**Mailing Address:** 2221 Ross Clark Circle, Dothan, AL 36301.**Phone:** 334-794-3434. **Fax:** 334-794-0034.**E-mail:** rutledge@wdfxfox34.com**Web Site:** <http://www.wdfxfox34.com>**Technical Facilities:** Channel No. 34 (590-596 MHz). Authorized power: 1120-kw max. visual, aural. Antenna: 495-ft above av. terrain, 473-ft. above ground, 748-ft. above sea level.

Latitude	31°	12'	28"
Longitude	85°	36'	49"

Note: Latitude and longitude coordinates shown are based on the North American Datum of 1927 (NAD 27) as currently required by the Mass Media Bureau of the FCC.**Ownership:** Raycom Media Inc. (Group Owner).**Began Operation:** February 22, 1991. Sale to present owner by Waitt Broadcasting Inc. approved by FCC October 14, 2003.**Represented (sales):** Millennium Sales & Marketing.**Represented (legal):** Covington & Burling.**Represented (engineering):** Lohnes & Culver.**Personnel:****Renee Rutledge**, General Manager.**Terri Bodiford**, General Sales Manager.**Wes Roten**, Chief Engineer.**Justin Wilson**, Business Manager.**Duncan Lindsey**, Program Director.**Sherri Davis**, Marketing & Promotion Director.**Roger Powell**, Production Manager.**Dorenda Huston**, Traffic Manager.**City of License:** Ozark. **Station DMA:** Dothan, AL. **Rank:** 172.**WDFX-TV BPCT-20040723ADN GRANTED: 10/29/2004**

© 2008 Warren Communications News

Circulation © 2007 Nielsen. Coverage based on Nielsen study.

GrandTotal	Cable TV Households	Non-cable TV Households	Total TV Households
Estimated Station Totals *	74,650	30,120	104,770
Average Weekly Circulation (2007)	30,212	6,933	37,145
Average Daily Circulation (2007)			11,990
Station DMA Total	Cable TV Households	Non-cable TV Households	Total TV Households
Estimated Station Totals *	69,290	30,120	99,410
Average Weekly Circulation (2007)	29,869	6,933	36,802
Average Daily Circulation (2007)			11,899
Other DMA Total	Cable TV Households	Non-cable TV Households	Total TV Households
Estimated Station Totals *	5,360	0	5,360
Average Weekly Circulation (2007)	343	0	343
Average Daily Circulation (2007)			91

*Estimated station totals are sums of the Nielsen TV and Cable TV household estimates for each county in which the station registers viewing of more than 5% as per the Nielsen Survey Methods.

WAKA

Ch. 8

Network Service: CBS.

Licensee: Alabama Broadcasting Partners, PO Box 1800, c/o Brooks, Pierce, McLendon, Humphrey & Leonard, Raleigh, NC 27602.

Studio: 3020 Eastern Blvd, Montgomery, AL 36116.

Mailing Address: PO Box 230667, Montgomery, AL 36123.

Phone: 334-271-8888; 334-270-9252. **Fax:** 334-272-6444.

E-mail: msmith@waka.com

Web Site: <http://www.waka.com/>

Technical Facilities: Channel No. 8 (180-186 MHz). Authorized power: 316-kw visual, 63.5-kw aural. Antenna: 1760-ft above av. terrain, 1757-ft. above ground, 2000-ft. above sea level.

Latitude 32° 08' 58"
Longitude 86° 46' 48"

Transmitter: C.R. 12, 3-mi. W of Gordonsville.

Note: Latitude and longitude coordinates shown are based on the North American Datum of 1927 (NAD 27) as currently required by the Mass Media Bureau of the FCC.

Multichannel TV Sound: Stereo and separate audio program.

Satellite Earth Stations: Transmitter Larcen; Scientific-Atlanta, 4-meter C-band; RCA, 4-meter Ku-band; Emcee, 4-meter C-band; Scientific-Atlanta, 5-meter C-band; Scientific-Atlanta, 7-meter C-band; Vertex, Uniden, Scientific-Atlanta, M/A-Com, Kavours receivers.

News Services: CNN Newsource, CBS Newspath, AP.

Ownership: Bahakel Communications Ltd. (Group Owner).

Began Operation: March 17, 1960. Left air July 1968 following fire which destroyed studio, offices & transmitting equipment. Sale to Charles F. Grisham, et al., by William J. Brennan, William E. Bennis, et al., approved by FCC January 1971. Resumed operation November 1, 1973. Sale to present owner by Charles F. Grisham, et al., approved by FCC June 10, 1985.

Represented (sales): Continental Television Sales.

Represented (legal): Brooks, Pierce, McLendon, Humphrey & Leonard LLP.

Personnel:

James Caruthers, General Manager.

Steffanie Patterson, General Sales Manager.

Michael Leverett, Local Sales Manager.

Rob Martin, News Director.

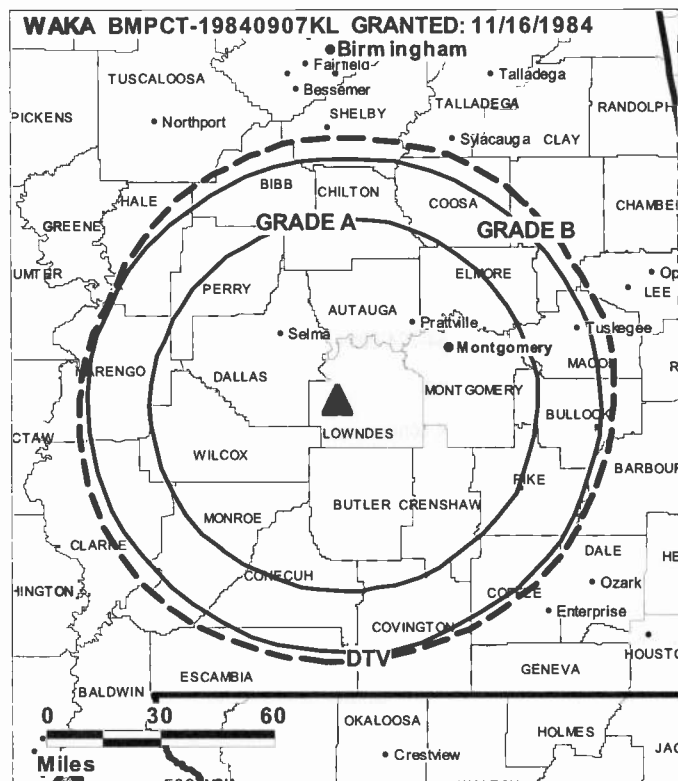
Thomas Mayberry, Chief Engineer.

Denise Blount, Business Manager.

Mark Smith, Program Director.

Paul Dunbar, Promotion & Creative Services Director.

Rick Baker, Traffic Director.



© 2008 Warren Communications News

City of License: Selma. **Station DMA:** Montgomery-Selma, AL. **Rank:** 118.

Circulation © 2007 Nielsen. Coverage based on Nielsen study.

GrandTotal	Cable TV Households	Non-cable TV Households	Total TV Households
Estimated Station Totals *	179,420	108,590	288,010
Average Weekly Circulation (2007)	124,015	45,460	169,475
Average Daily Circulation (2007)			87,721
Station DMA Total	Cable TV Households	Non-cable TV Households	Total TV Households
Estimated Station Totals *	163,970	77,160	241,130
Average Weekly Circulation (2007)	116,676	42,021	158,697
Average Daily Circulation (2007)			82,991
Other DMA Total	Cable TV Households	Non-cable TV Households	Total TV Households
Estimated Station Totals *	15,450	31,430	46,880
Average Weekly Circulation (2007)	7,339	3,439	10,778
Average Daily Circulation (2007)			4,730

*Estimated station totals are sums of the Nielsen TV and Cable TV household estimates for each county in which the station registers viewing of more than 5% as per the Nielsen Survey Methods.

WAKA-DT

Ch. 55

Network Service: CBS.

Licensee: Alabama Broadcasting Partners, PO Box 1800, c/o Brooks, Pierce, McLendon, Humphrey & Leonard, Raleigh, NC 27602.

Studio: 3020 Eastern Blvd, Montgomery, AL 36116.

Mailing Address: PO Box 230667, Montgomery, AL 36123.

Phone: 334-271-8888; 334-270-9252. **Fax:** 334-272-6444.

E-mail: msmith@waka.com

Web Site: <http://www.waka.com>

Technical Facilities: Channel No. 55 (716-722 MHz). Authorized power: 1000-kw max. visual, aural. Antenna: 1578-ft above av. terrain, 1581-ft. above ground, 1818-ft. above sea level.

Latitude	32°	08'	58"
Longitude	86°	46'	51"

Note: Latitude and longitude coordinates shown are based on the North American Datum of 1927 (NAD 27) as currently required by the Mass Media Bureau of the FCC.

Ownership: Bahakel Communications Ltd. (Group Owner).

Began Operation: August 19, 2005.

Represented (sales): Continental Television Sales.

Personnel:

James Caruthers, General Manager.

Steffanie Patterson, General Sales Manager.

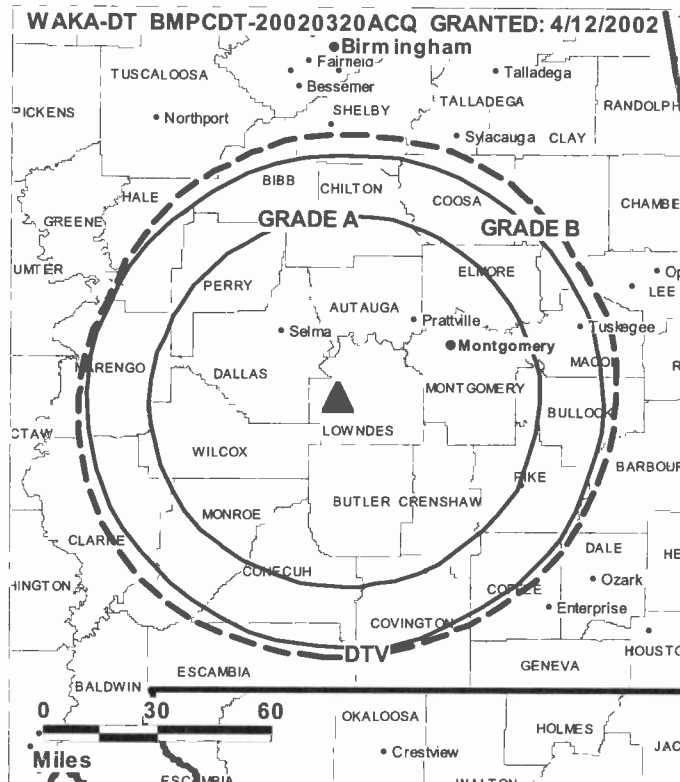
Michael Leverett, Local Sales Manager.

Rob Martin, News Director.

Thomas Mayberry, Chief Engineer.

Denise Blount, Business Manager.

Mark Smith, Program Director.



© 2008 Warren Communications News

Paul Dunbar, Promotion & Creative Services Director.

Rick Baker, Traffic Manager.

City of License: Selma. **Station DMA:** Montgomery-Selma, AL. **Rank:** 118.

Nielsen Data: Not available.

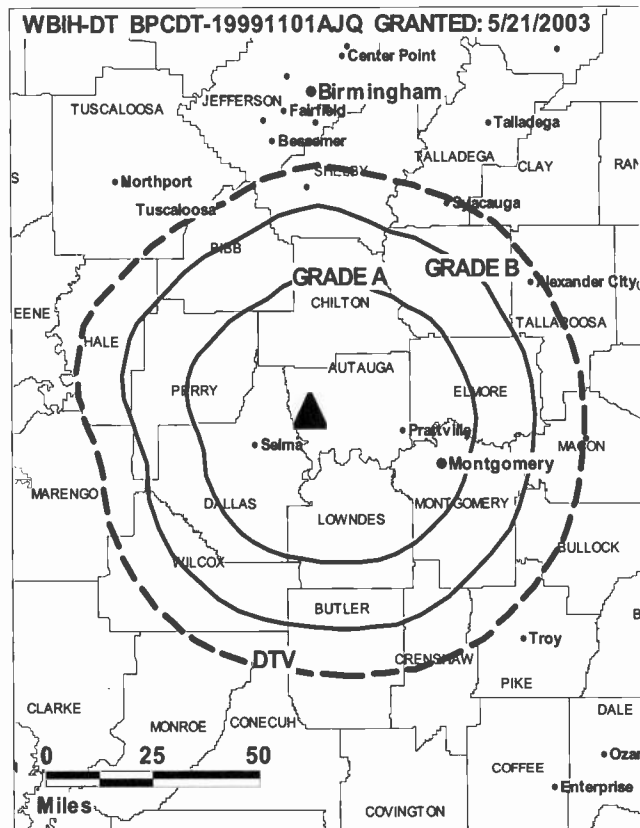
WBIH-DT**Ch. 29****Network Service:** IND.**Grantee:** Flinn Broadcasting Corp., 188 S Bellevue Blvd, Ste 222, Memphis, TN 38104.**Mailing Address:** 188 S Bellevue, Ste 222, Memphis, TN 38104.**Phone:** 334-491-2900.**E-mail:** mail@flinn.com**Technical Facilities:** Channel No. 29 (560-566 MHz). Authorized power: 1000-kw max. visual, aural. Antenna: 1339-ft above av. terrain, 1171-ft. above ground, 1650-ft. above sea level.

Latitude	32°	32'	27"
Longitude	86°	50'	33"

Note: Latitude and longitude coordinates shown are based on the North American Datum of 1927 (NAD 27) as currently required by the Mass Media Bureau of the FCC.**Ownership:** Flinn Broadcasting Corp. (Group Owner).**Began Operation:** , 0, May. Station ceased analog operations May 2006 and is operating in digital mode only.**Personnel:**

Dirk Freeman, General Manager.

David Tucker, Chief Operator.

City of License: Selma. **Station DMA:** Montgomery-Selma, AL. **Rank:** 118.**Nielsen Data:** Not available.

© 2008 Warren Communications News

WRJM-TV Ch. 67

Network Service: MNT.

Licensee: Josie Park Broadcasting Inc., 1014 S. Brundidge St., Troy, AL 36081.

Studio: 1014 S. Brundidge St., Troy, AL 36081.

Mailing Address: 1014 S. Brundidge St., Troy, AL 36081.

Phone: 334-670-6766. **Fax:** 334-670-6717.

E-mail: programming@wrjm.com

Web Site: http://www.wrjm.com

Technical Facilities: Channel No. 67 (788-794 MHz). Authorized power: 2820-kw max. visual, aural. Antenna: 1066-ft above av. terrain, 922-ft. above ground, 1490-ft. above sea level.

Latitude 32° 03' 37"
Longitude 85° 57' 02"

Transmitter: County Rd. 37, 1-mi. S of Old Union Church.

Note: Latitude and longitude coordinates shown are based on the North American Datum of 1927 (NAD 27) as currently required by the Mass Media Bureau of the FCC.

Ownership: Josie Park Broadcasting Inc. (Group Owner).

Began Operation: November 24, 2000.

Represented (legal): Borsari & Associates PLLC.

Represented (engineering): Lohnes & Culver.

Personnel:

Don Hess, General Manager & Program Director.

Buddy Johnson, General Sales Manager.

Walter Lunsford, Business Manager.

Brenda Simechak, Program Director.

Crystal Galloway, Traffic Manager.

City of License: Troy. **Station DMA:** Montgomery-Selma, AL. **Rank:** 118.

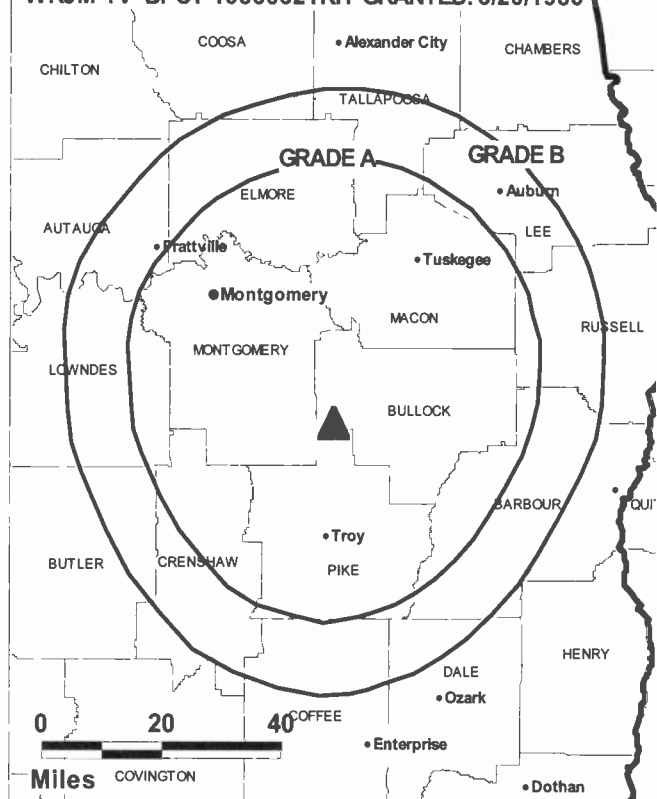
The industry bible...

Consumer Electronics Daily

Warren Communications News

Free 30-day trial—call 800-771-9202 or visit www.warren-news.com

WRJM-TV BPCT-19850521KH GRANTED: 5/20/1986



© 2008 Warren Communications News

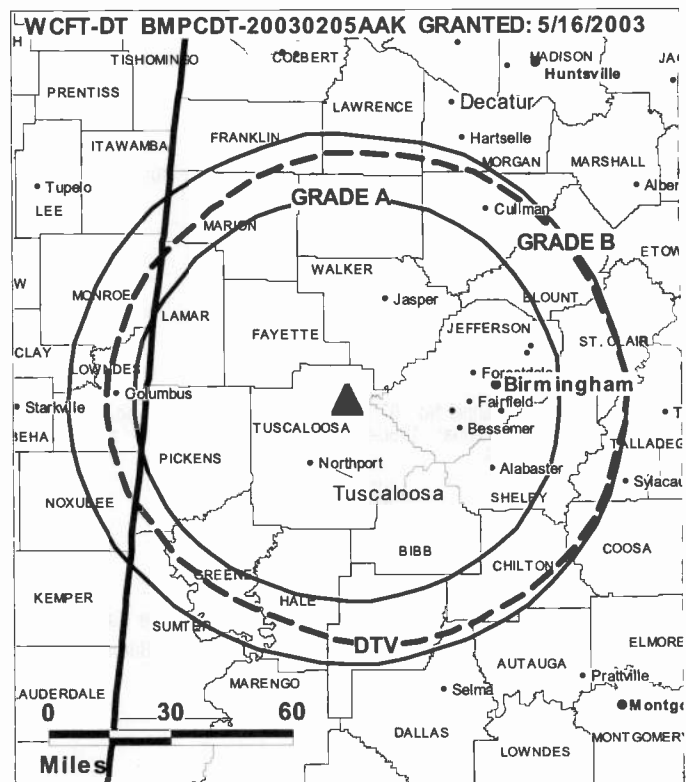
Circulation © 2007 Nielsen. Coverage based on Nielsen study.

GrandTotal	Cable TV Households	Non-cable TV Households	Total TV Households
Estimated Station Totals *	189,960	63,320	253,280
Average Weekly Circulation (2007)	29,777	6,515	36,292
Average Daily Circulation (2007)			9,935
Station DMA Total	Cable TV Households	Non-cable TV Households	Total TV Households
Estimated Station Totals *	157,700	63,320	221,020
Average Weekly Circulation (2007)	27,317	6,515	33,832
Average Daily Circulation (2007)			9,471
Other DMA Total	Cable TV Households	Non-cable TV Households	Total TV Households
Estimated Station Totals *	32,260	0	32,260
Average Weekly Circulation (2007)	2,460	0	2,460
Average Daily Circulation (2007)			464

*Estimated station totals are sums of the Nielsen TV and Cable TV household estimates for each county in which the station registers viewing of more than 5% as per the Nielsen Survey Methods.

WCFT-DT**Ch. 5****Network Service:** ABC.**Grantee:** TV Alabama Inc., 800 Concourse Pkwy., Suite 200, Birmingham, AL 35244.**Studio:** 800 Concourse Pkwy., Suite 200, Birmingham, AL 35244.**Mailing Address:** PO Box 360039, Birmingham, AL 35236.**Phone:** 205-403-3340. **Fax:** 205-403-3329.**E-mail:** garyw@abc3340.com**Web Site:** http://www.abc3340.com**Technical Facilities:** Channel No. 5 (76-82 MHz). Authorized power: 9.5-kw visual, aural. Antenna: 2052-ft above av. terrain, 1850-ft. above ground, 2490-ft. above sea level.

Latitude	33°	28'	48"
Longitude	87°	25'	50"

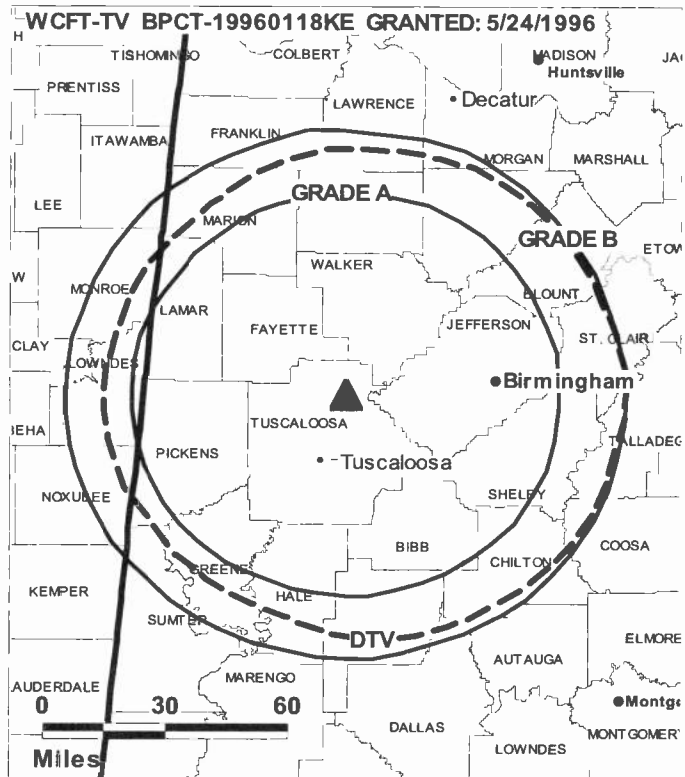
Note: Latitude and longitude coordinates shown are based on the North American Datum of 1927 (NAD 27) as currently required by the Mass Media Bureau of the FCC.**Ownership:** Allbritton Communications Co. (Group Owner).**Began Operation:** Operating; no on-air date**Personnel:****Mike Murphy**, Vice President & General Manager.**Lisa Hughes**, General Sales Manager.**Jani Farr**, National Sales Manager.**Garry Kelly**, News Director.**Gary Watkins**, Chief Engineer.**Sandra Clark**, Business Manager.**Vicki Hurn**, Program Director.**Shirley Harden**, Promotion Director.**Jan Defnall**, Traffic Manager.

© 2008 Warren Communications News

Jean Ziegert, Human Resources Director.**City of License:** Tuscaloosa.**Station DMA:** Birmingham (Anniston & Tuscaloosa), AL. **Rank:** 40.**Nielsen Data:** Not available.

WCFT-TV**Ch. 33****Network Service:** ABC.**Licensee:** TV Alabama Inc., 800 Concourse Pkwy., Suite 200, Birmingham, AL 35244.**Studio:** 800 Concourse Pkwy., Suite 200, Birmingham, AL 35244.**Mailing Address:** PO Box 360039, Birmingham, AL 35236.**Phone:** 205-403-3340. **Fax:** 205-403-3329.**E-mail:** garyw@abc3340.com**Web Site:** http://www.abc3340.com**Technical Facilities:** Channel No. 33 (584-590 MHz). Authorized power: 4355-kw max. visual, aural. Antenna: 2172-ft above av. terrain, 1964-ft. above ground, 2604-ft. above sea level.

Latitude	33°	28'	48"
Longitude	87°	25'	50"

Transmitter: 3.9-mi. E of State Rte. 69 & Wint Dunn Rd., 20.5-mi. NNE of Tuscaloosa.**Note:** Latitude and longitude coordinates shown are based on the North American Datum of 1927 (NAD 27) as currently required by the Mass Media Bureau of the FCC.**Satellite Earth Stations:** Transmitter Comark; Vertex, Ku-band; Comtech, Ku-band; Andrew, C-band.**SNG Mobile Dish:** Harris, Ku-band.**News Service:** AP.**Ownership:** Allbritton Communications Co. (Group Owner).**Began Operation:** October 29, 1965. Transfer of stock to W. S. Smylie Jr., S. A. Rosenbaum, Marvin Reuben, et al., approved by FCC August 23, 1967. Sale to Beam Broadcasting Ltd. approved by FCC July 27, 1983. Sale to Federal Broadcasting approved by FCC February 20, 1991. Sale to present owner approved by FCC February 28, 1996.**Represented (sales):** Katz Continental Television.**Represented (legal):** Hogan & Hartson LLP.**Personnel:****Mike Murphy**, Vice President & General Manager.**Lisa Hughes**, General Sales Manager.**Jani Farr**, National Sales Manager.**Garry Kelly**, News Director.**Gary Watkins**, Chief Engineer.**Sandra Clark**, Business Manager.**Vicki Hurn**, Program Director.**Shirley Harden**, Promotion Director.**Jan Defnall**, Traffic Manager.**Jean Ziegert**, Human Resources Director.

© 2008 Warren Communications News

City of License: Tuscaloosa.**Station DMA:** Birmingham (Anniston & Tuscaloosa), AL. **Rank:** 40.

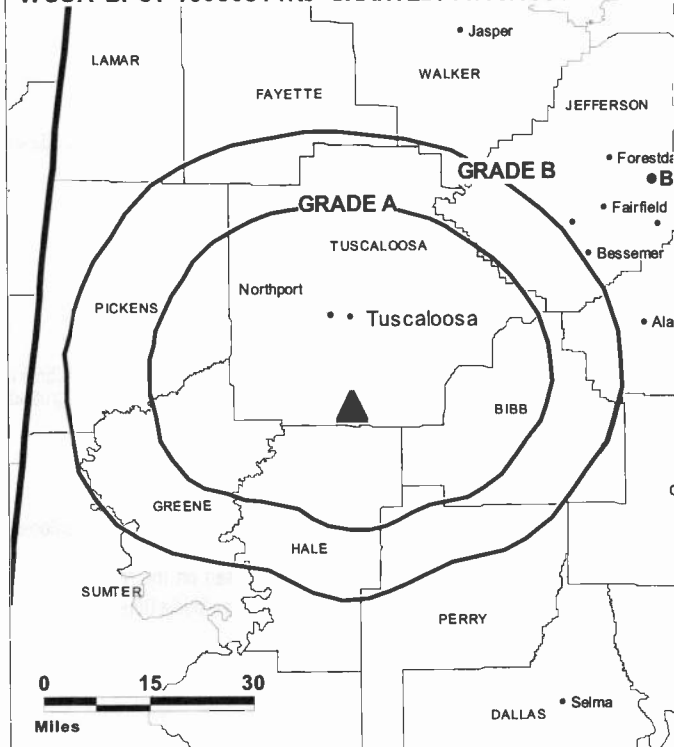
Circulation © 2007 Nielsen. Coverage based on Nielsen study.

GrandTotal	Cable TV Households	Non-cable TV Households	Total TV Households
Estimated Station Totals *	320,020	320,350	640,370
Average Weekly Circulation (2007)	120,005	116,449	236,454
Average Daily Circulation (2007)			110,710
Station DMA Total	Cable TV Households	Non-cable TV Households	Total TV Households
Estimated Station Totals *	306,280	291,030	597,310
Average Weekly Circulation (2007)	116,678	113,171	229,849
Average Daily Circulation (2007)			107,290
Other DMA Total	Cable TV Households	Non-cable TV Households	Total TV Households
Estimated Station Totals *	13,740	29,320	43,060
Average Weekly Circulation (2007)	3,327	3,278	6,605
Average Daily Circulation (2007)			3,420

*Estimated station totals are sums of the Nielsen TV and Cable TV household estimates for each county in which the station registers viewing of more than 5% as per the Nielsen Survey Methods.

WUOA
Ch. 23**Network Service:** IND.**Licensee:** Board of Trustees of the University of Alabama, PO Box 870152, Tuscaloosa, AL 35487-0152.**Studio:** 5455 Jug Factory Rd., Tuscaloosa, AL 35405.**Mailing Address:** 5455 Jug Factory Rd. E, Tuscaloosa, AL 35405.**Phone:** 205-344-6490. **Fax:** 205-366-9480.**E-mail:** rclcm@wvua7.com**Technical Facilities:** Channel No. 23 (524-530 MHz). Authorized power: 890-kw max. visual, aural. Antenna: 872-ft above av. terrain, 669-ft. above ground, 1112-ft. above sea level.

Latitude	33°	03'	15"
Longitude	87°	32'	57"

Transmitter: Alabama Hwy. 69.**Note:** Latitude and longitude coordinates shown are based on the North American Datum of 1927 (NAD 27) as currently required by the Mass Media Bureau of the FCC.**Ownership:** Board of Trustees, U. of Alabama.**Began Operation:** Sale to present owner by Steven B. Fader approved by FCC November 30, 2004.**Represented (legal):** Fletcher, Heald & Hildreth PLC.**Represented (engineering):** Carl T. Jones Corp.**Personnel:****Roy Clem**, General Manager.**Bill Ambrose**, General Sales Manager.**Camille Shotts**, Regional Sales Manager.**Steve Meyer**, Local Sales Manager.**Dave Baughn**, Chief Engineer.**Lynn Brooks**, News Director.**Vicki Richardson**, Program Director & Traffic Manager.**Scott Spence**, Operations & Production Manager.**Linda Cunningham**, Administrative Assistant.**City of License:** Tuscaloosa.**Station DMA:** Birmingham (Anniston & Tuscaloosa), AL. **Rank:** 40.**WUOA BPCT-19950814KJ GRANTED: 11/10/1998**

© 2008 Warren Communications News

Circulation © 2007 Nielsen. Coverage based on Nielsen study.

GrandTotal	Cable TV Households	Non-cable TV Households	Total TV Households
Estimated Station Totals *	0	37,040	37,040
Average Weekly Circulation (2007)	0	4,324	4,324
Average Daily Circulation (2007)		635	

Station DMA Total	Cable TV Households	Non-cable TV Households	Total TV Households
Estimated Station Totals *	0	37,040	37,040
Average Weekly Circulation (2007)	0	4,324	4,324
Average Daily Circulation (2007)		635	

*Estimated station totals are sums of the Nielsen TV and Cable TV household estimates for each county in which the station registers viewing of more than 5% as per the Nielsen Survey Methods.

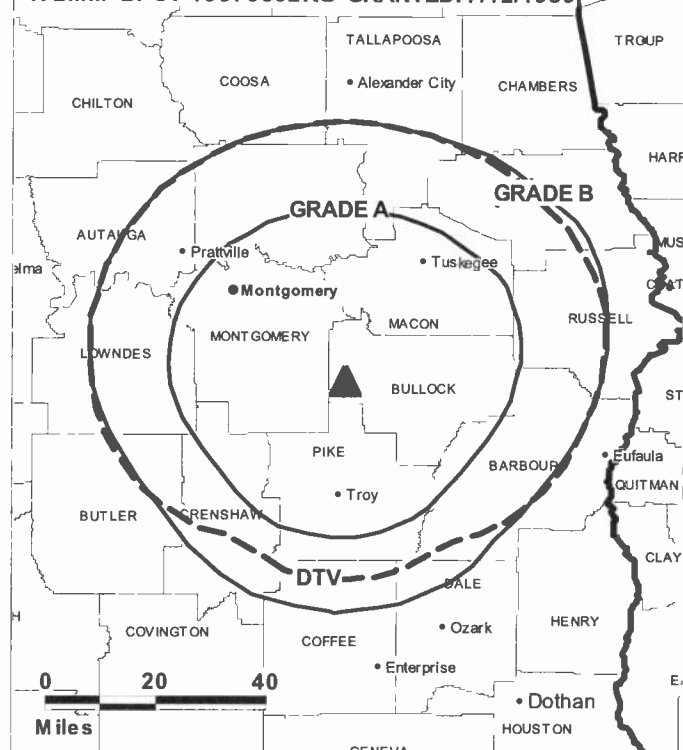
WBMM**Ch. 22****Network Service:** CW.**Licensee:** SagamoreHill Broadcasting of Alabama LLC, 2 Embarcadero Center, 23rd Floor, San Francisco, CA 94111.**Mailing Address:** One Shackleford Dr., Suite 400, Little Rock, AR 72211.**Phone:** 334-270-3200. **Fax:** 501-221-1101.**E-mail:** jgrear@wncstv.com**Web Site:** <http://www.cwmontgomery.com>**Technical Facilities:** Channel No. 22 (518-524 MHz). Authorized power: 2820-kw max. visual, aural. Antenna: 1119-ft above av. terrain, 942-ft. above ground, 1522-ft. above sea level.

Latitude	32°	04'	05"
Longitude	86°	56'	41"

Note: Latitude and longitude coordinates shown are based on the North American Datum of 1927 (NAD 27) as currently required by the Mass Media Bureau of the FCC.**Ownership:** SagamoreHill Broadcasting LLC (Group Owner).**Began Operation:** November 1, 2002. Sale to present owner by Montgomery 22 Inc. approved by FCC April 14, 2006. Sale to Montgomery 22 Inc. by Tuskegee Assoc. approved by FCC December 27, 2000.**Represented (legal):** Wiley Rein.**Represented (engineering):** Sisk Engineering Inc.**Personnel:****Jesse Grear**, Sales Director.**City of License:** Tuskegee. **Station DMA:** Montgomery-Selma, AL. **Rank:** 118.


TELEVISION & CABLE
Factbook Online

continuous updates fully searchable easy to use

For more information call **800-771-9202** or visit www.warren-news.com**WBMM BPCT-19870602KG GRANTED: 7/12/1989**

© 2008 Warren Communications News

Circulation © 2007 Nielsen. Coverage based on Nielsen study.

GrandTotal	Cable TV Households	Non-cable TV Households	Total TV Households
Estimated Station Totals *	139,760	60,410	200,170
Average Weekly Circulation (2007)	12,300	6,198	18,498
Average Daily Circulation (2007)			4,952

Station DMA Total	Cable TV Households	Non-cable TV Households	Total TV Households
Estimated Station Totals *	139,760	60,410	200,170
Average Weekly Circulation (2007)	12,300	6,198	18,498
Average Daily Circulation (2007)			4,952

*Estimated station totals are sums of the Nielsen TV and Cable TV household estimates for each county in which the station registers viewing of more than 5% as per the Nielsen Survey Methods.

WBMM-DT

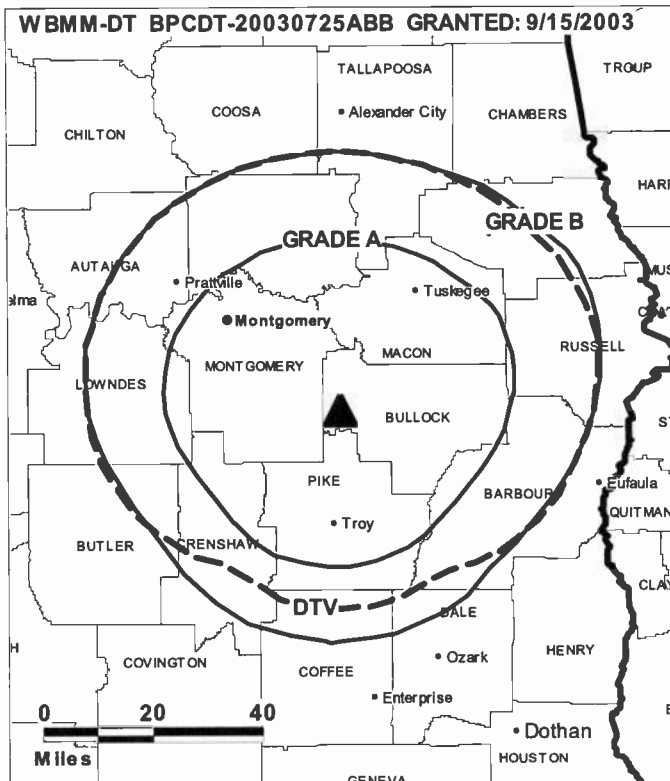
Ch. 24

Network Service: CW.**Licensee:** SagamoreHill Broadcasting of Alabama LLC, 2 Embarcadero Center, 23rd Floor, San Francisco, CA 94111.**Mailing Address:** One Shackleford Dr., Suite 400, Little Rock, AR 72211.**Phone:** 334-270-3200.**E-mail:** jgrear@wncstv.com**Web Site:** <http://www.cwmontgomery.com>**Technical Facilities:** Channel No. 24 (530-536 MHz). Authorized power: 100-kw max. visual, aural. Antenna: 1066-ft above av. terrain, 902-ft. above ground, 1482-ft. above sea level.

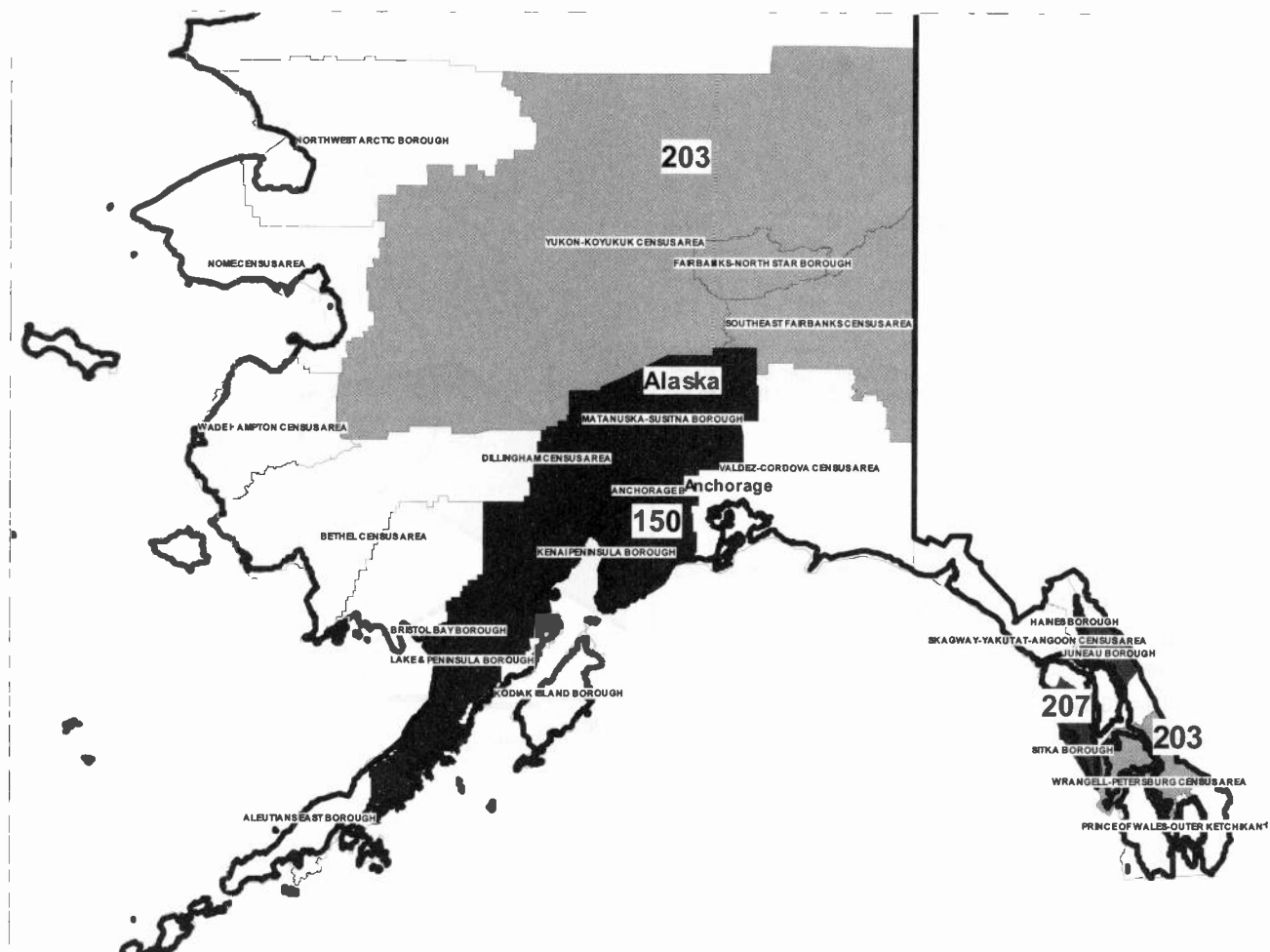
Latitude	32°	04'	05"
Longitude	85°	56'	51"

Note: Latitude and longitude coordinates shown are based on the North American Datum of 1927 (NAD 27) as currently required by the Mass Media Bureau of the FCC.**Ownership:** SagamoreHill Broadcasting LLC (Group Owner).**Began Operation:** FCC granted station Special Temporary Authority to remain silent since its transmitter ceased functioning September 2006. Analog facilities remain operational**Represented (legal):** Wiley Rein.**Personnel:**

Jesse Grear, Sales Director.

City of License: Tuskegee. **Station DMA:** Montgomery-Selma, AL. **Rank:** 118.**Nielsen Data:** Not available.

© 2008 Warren Communications News



© 2008 Warren Communications News

MARKET	NIELSEN DMA TV HOUSEHOLDS	RANK	MARKET AREA COMMERCIAL STATIONS
Anchorage, AK	146,310	150	KDMD (33); KDMD-DT (32); KIMO (13); KIMO-DT (12); KTBV (4); KTBV-DT (20); KTUU-DT (10); KTUU-TV (2); KTVA (11); KTVA-DT (28); KYES-DT (6); KYES-TV (5)
Fairbanks, AK	32,550	203	KATN (2); KATN-DT (18); KFXF (7); KFXF-DT (22); KJNP-DT (20); KJNP-TV (4); KTVF (11); KTVF-DT (26)
Juneau, AK	24,170	207	KJUD (8); KJUD-DT (11); KTNL-DT (2); KTNL-TV (13); KUBD (4); KUBD-DT (13)

Alaska Digital Station Totals as of October 1, 2007

	VHF	UHF	TOTAL
Commercial Television	6	7	13
Educational Television	2	1	3
	8	8	16

Alaska Analog Station Totals as of October 1, 2007

	VHF	UHF	TOTAL
Commercial Television	12	1	13
Educational Television	4	0	4
	16	1	17

KDMD

Ch. 33

Network Service: ION, HSN.

Licensee: Green TV Corp., PO Box 1471, Evergreen, CO 80437.

Studio: 1310 E. 66th Ave., Anchorage, AK 99518-1915.

Mailing Address: 1310 E. 66th Ave., Anchorage, AK 99518-1915.

Phone: 907-562-5363. **Fax:** 907-562-5346.

E-mail: kelsey.jut@kdmd.tv

Web Site: <http://www.kdmd.tv>

Technical Facilities: Channel No. 33 (584-590 MHz). Authorized power: 66-kw visual, aural. Antenna: 985-ft above av. terrain, 164-ft. above ground, 2060-ft. above sea level.

Latitude	61°	20'	10"
Longitude	149°	30'	48"

Transmitter: Lot 1, Block 1, Eagle's Nest Subdivision.

Note: Latitude and longitude coordinates shown are based on the North American Datum of 1927 (NAD 27) as currently required by the Mass Media Bureau of the FCC.

Satellite Earth Stations: Transmitter Television Technology; Beta, 2.5-meter C-band; Paraclipse, 3-meter C-band; Echostar receivers.

Ownership: Green TV Corp. (Group Owner).

Began Operation: October 1, 1989.

Represented (legal): Borsari & Paxson.

Personnel:

Andy Tierney, General Manager.

Paul Garber, Chief Engineer.

Kelsey Jut, Office Manager.

City of License: Anchorage. **Station DMA:** Anchorage, AK. **Rank:** 150.

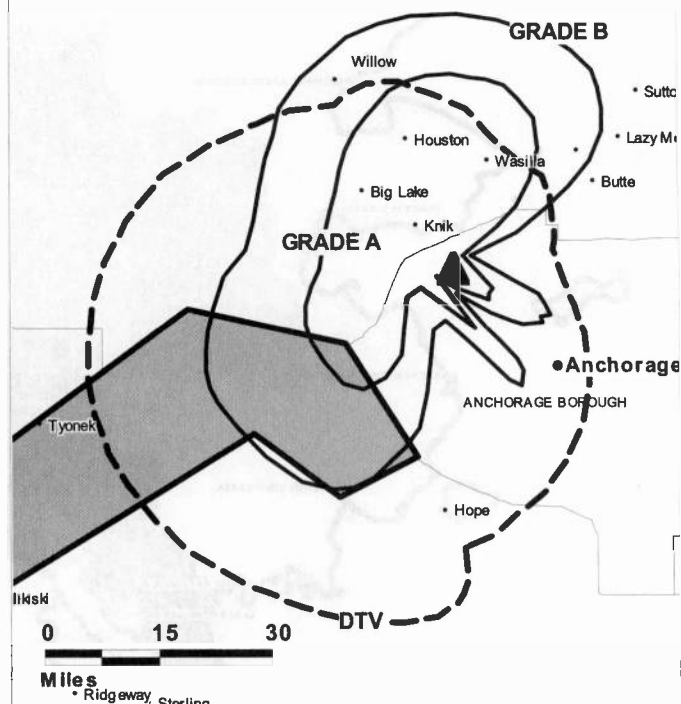
Communications Daily

Warren Communications News

Get the industry standard FREE —

For a no-obligation trial call 800-771-9202 or visit www.warren-news.com

KDMD BPCT-20030630ACJ GRANTED: 1/20/2004



© 2008 Warren Communications News

Circulation © 2007 Nielsen. Coverage based on Nielsen study.

GrandTotal	Cable TV Households	Non-cable TV Households	Total TV Households
Estimated Station Totals *	11,850	0	11,850
Average Weekly Circulation (2007)	664	0	664
Average Daily Circulation (2007)			107

Station DMA Total	Cable TV Households	Non-cable TV Households	Total TV Households
Estimated Station Totals *	11,850	0	11,850
Average Weekly Circulation (2007)	664	0	664
Average Daily Circulation (2007)			107

*Estimated station totals are sums of the Nielsen TV and Cable TV household estimates for each county in which the station registers viewing of more than 5% as per the Nielsen Survey Methods.

KDMD-DT

Ch. 32

Network Service: ION, HSN.

Grantee: Green TV Corp., PO Box 1471, Evergreen, CO 80437.

Studio: 1310 E. 66th Ave., Anchorage, AK 99518.

Mailing Address: 1310 E. 66th Ave. Anchorage, AK 99518-1915.

Phone: 907-562-5363. **Fax:** 907-562-5346.

E-mail: kelsey.jut@kdmd.tv

Web Site: <http://www.kdmd.tv>

Technical Facilities: Channel No. 32 (578-584 MHz). Authorized power: 50-kw max. visual, aural. Antenna: 128-ft above av. terrain, 262-ft. above ground, 358-ft. above sea level.

Latitude	61°	11'	33"
Longitude	149°	54'	01"

Note: Latitude and longitude coordinates shown are based on the North American Datum of 1927 (NAD 27) as currently required by the Mass Media Bureau of the FCC.

Ownership: Green TV Corp. (Group Owner).

Began Operation: Station operating under Special Temporary Authority at 0.647-kw max. visual; no on-air date

Represented (legal): Borsari & Paxson.

Personnel:

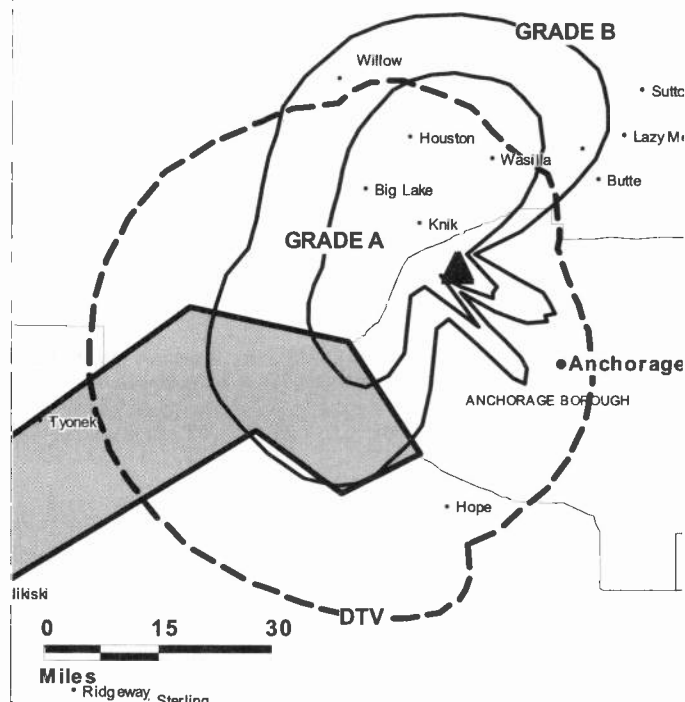
Andy Tierney, General Manager.

Paul Garber, Chief Engineer.

Kelsey Jut, Office Manager.

City of License: Anchorage. **Station DMA:** Anchorage, AK. **Rank:** 150.

KDMD-DT BPCDT-19991029AHM GRANTED: 4/9/2001



© 2008 Warren Communications News

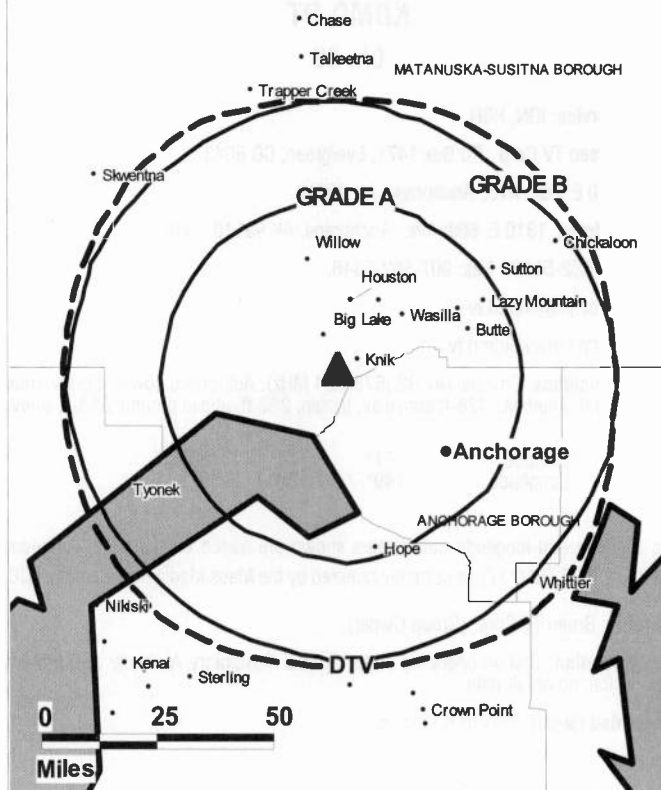
Nielsen Data: Not available.

KIMO**Ch. 13****(Operates satellite KATN, Fairbanks)****Network Service:** ABC.**Licensee:** Smith Media License Holdings LLC, 1215 Cole St., St. Louis, MO 63106.**Studio:** 2700 E. Tudor Rd., Anchorage, AK 99507.**Mailing Address:** 2700 E. Tudor Rd., Anchorage, AK 99507.**Phone:** 907-561-1313. **Fax:** 907-561-1377.**E-mail:** sbradley@aksuperstation.com**Web Site:** http://www.aksuperstation.com**Technical Facilities:** Channel No. 13 (210-216 MHz). Authorized power: 316-kw visual, aural. Antenna: 781-ft above av. terrain, 774-ft. above ground, 889-ft. above sea level.

Latitude	61°	25'	22"
Longitude	149°	52'	20"

Transmitter: Mile 2.2, Point Mackenzie Rd., Matanuska-Susitna.**Note:** Latitude and longitude coordinates shown are based on the North American Datum of 1927 (NAD 27) as currently required by the Mass Media Bureau of the FCC.**News Services:** ABC NewsOne, CNN Newsource, AP.**Ownership:** Smith Media License Holdings LLC (Group Owner).

Began Operation: October 31, 1967. Transfer of 80% of Sourdough Broadcasters Inc. from Harpel estate to Alaska-Hawaii Radio approved by FCC December 3, 1969, but sale was not consummated. Left air May 21, 1970. Resumed operation September 6, 1970. Sale to Alaska 13 Corp. approved by FCC May 28, 1971. Involuntary transfer of control to Cookerly Communications, Trustee approved by FCC March 22, 1993. Sale to Desert Communications V Inc. approved by FCC March 27, 1995, but not consummated. Sale to Smith Television License Holdings Inc. approved by FCC October 30, 1995. Sale to present owner by Smith Television License Holdings Inc. approved by FCC November 8, 2004.

Represented (sales): Continental Television Sales.**Represented (legal):** Dow Lohnes PLLC.**Personnel:****Sean M. Bradley**, Vice President & General Manager.**Chris Munroe**, General Sales Manager.**Ty Hardt**, News Director.**George Heacock**, Chief Engineer.**Linda Morris**, Business Manager.**Terri Bradley**, Programming Director.**Jim Filley**, Marketing Director.**Nellie Redmon**, On-Air Promotion Director.**KIMO BPCT-19950714KF GRANTED: 2/27/1996**

© 2008 Warren Communications News

Cindy Boisvert, Production Manager.**Mary Hicks**, Traffic Manager.**City of License:** Anchorage. **Station DMA:** Anchorage, AK. **Rank:** 150.

Circulation © 2007 Nielsen. Coverage based on Nielsen study.

GrandTotal	Cable TV Households	Non-cable TV Households	Total TV Households
Estimated Station Totals *	90,560	51,670	142,230
Average Weekly Circulation (2007)	46,724	25,217	71,941
Average Daily Circulation (2007)			25,556

Station DMA Total	Cable TV Households	Non-cable TV Households	Total TV Households
Estimated Station Totals *	90,560	51,670	142,230
Average Weekly Circulation (2007)	46,724	25,217	71,941
Average Daily Circulation (2007)			25,556

*Estimated station totals are sums of the Nielsen TV and Cable TV household estimates for each county in which the station registers viewing of more than 5% as per the Nielsen Survey Methods.

KIMO-DT

Ch. 12

Network Service: ABC, CW.

Grantee: Smith Media License Holdings LLC, 1215 Cole St., St. Louis, MO 63106.

Studio: 2700 E. Tudor Rd., Anchorage, AK 99507.

Mailing Address: 2700 E. Tudor Rd., Anchorage, AK 99507.

Phone: 907-561-1313; 727-821-7900. **Fax:** 907-561-1377.

E-mail: sbradley@aksuperstation.com

Web Site: <http://www.aksuperstation.com>

Technical Facilities: Channel No. 12 (204-210 MHz). Authorized power: 41-kw visual, aural. Antenna: 787-ft above av. terrain, 774-ft. above ground, 890-ft. above sea level.

Latitude	61°	25'	22"
Longitude	149°	52'	20"

Note: Latitude and longitude coordinates shown are based on the North American Datum of 1927 (NAD 27) as currently required by the Mass Media Bureau of the FCC.

Ownership: Smith Media License Holdings LLC (Group Owner).

Began Operation: May 1, 2003.

Represented (legal): Dow Lohnes PLLC.

Represented (sales): Continental Television Sales.

Personnel:

Sean Bradley, Vice President & General Manager.

Chris Munroe, General Sales Manager.

Ty Hardt, News Director.

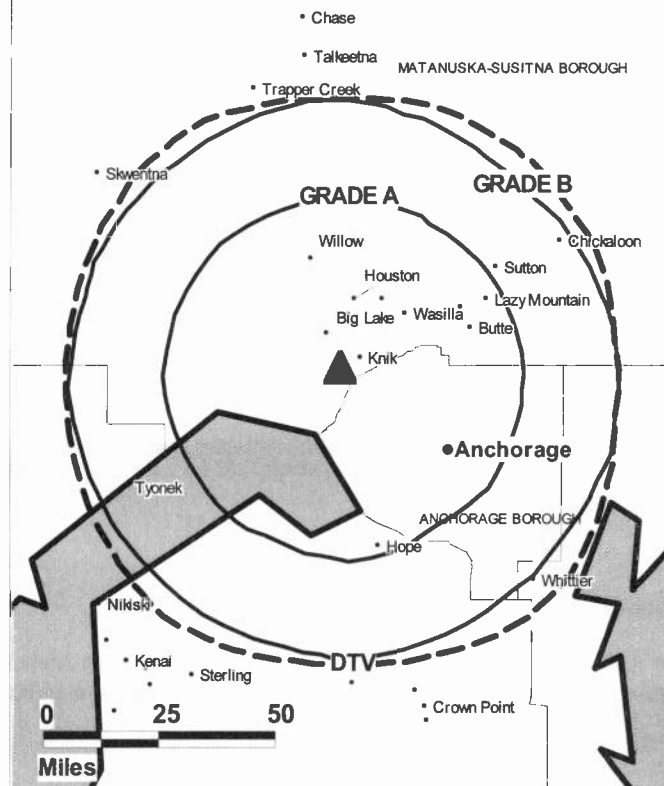
George Heacock, Chief Engineer.

Linda Morris, Business Manager.

Terri Bradley, Programming Director.

Jim Filley, Marketing Director.

KIMO-DT BMPCDT-20041027ADG GRANTED: 11/4/2004



© 2008 Warren Communications News

Nellie Redmon, On-Air Promotions Manager.

Cindy Boisvert, Production Manager.

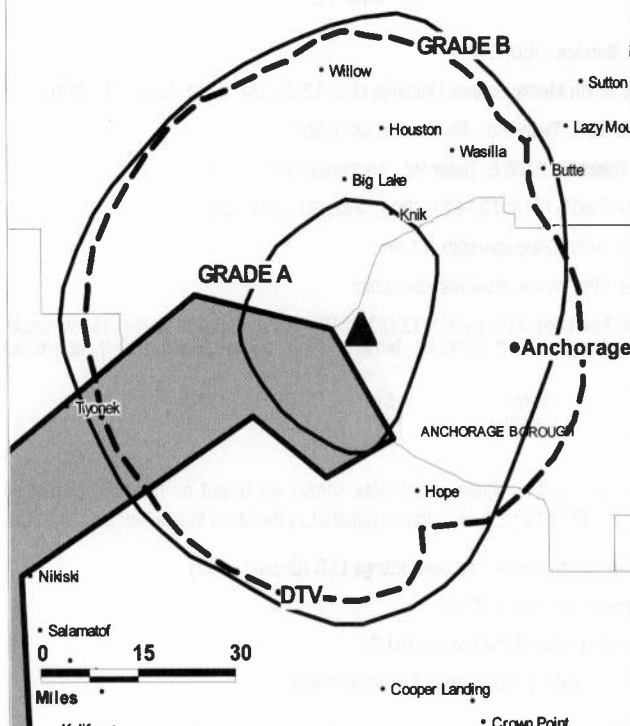
Corinne Slayman, Traffic Manager.

City of License: Anchorage. **Station DMA:** Anchorage, AK. **Rank:** 150.

Nielsen Data: Not available.

KTBY**Ch. 4****Network Service:** FOX.**Licensee:** Piedmont Television of Anchorage License LLC, 7621 Little Ave, Ste 506, Charlotte, NC 28226.**Studio:** 440 E. Benson Blvd., Anchorage, AK 99503.**Mailing Address:** 440 E. Benson Blvd., Anchorage, AK 99503.**Phone:** 907-274-0404. **Fax:** 907-264-5180.**E-mail:** jglaser@ktbytv.com**Web Site:** http://www.ktbytv.com**Technical Facilities:** Channel No. 4 (66-72 MHz). Authorized power: 42.5-kw visual, 8.5-kw aural. Antenna: 180-ft above av. terrain, 263-ft. above ground, 359-ft. above sea level.

Latitude	61°	13'	11"
Longitude	149°	53'	24"

Transmitter: 300 W. 3rd Ave., Anchorage.**Note:** Latitude and longitude coordinates shown are based on the North American Datum of 1927 (NAD 27) as currently required by the Mass Media Bureau of the FCC.**Satellite Earth Stations:** Transmitter RCA; M/A-Com, 3-meter C-band; Andrews, 7.5-meter C-band; Agile Omni receivers.**Ownership:** Piedmont Television Holdings LLC (Group Owner).**Began Operation:** December 2, 1983. Sale to Coastal Television Broadcasting Co. LLC (William A. Fielder III) pends. Sale to Alaska Broadcasting Co. Inc. (Media News Group Inc., 95%; Hiebert Family Enterprises LP, 5%) dismissed at licensee's request December 21, 2004.**Represented (sales):** Tacher Company Inc.**Represented (sales):** Millennium Sales & Marketing.**Represented (legal):** Fletcher, Heald & Hildreth PLC.**Personnel:****Jeff Glaser**, General Manager & National Sales Manager.**B.G. Randlett**, Chief Engineer.**Tiffany Price**, Program Coordinator.**Bryan Larson**, Promotion Director.**Sha Martin**, Traffic Manager.**City of License:** Anchorage. **Station DMA:** Anchorage, AK. **Rank:** 150.**KTBY BPCT-19860410KH GRANTED: 6/10/1986**

© 2008 Warren Communications News

Circulation © 2007 Nielsen. Coverage based on Nielsen study.

GrandTotal	Cable TV Households	Non-cable TV Households	Total TV Households
Estimated Station Totals *	107,380	51,670	159,050
Average Weekly Circulation (2007)	48,813	18,622	67,435
Average Daily Circulation (2007)			21,697
Station DMA Total	Cable TV Households	Non-cable TV Households	Total TV Households
Estimated Station Totals *	90,560	51,670	142,230
Average Weekly Circulation (2007)	41,866	18,622	60,488
Average Daily Circulation (2007)			20,267
Other DMA Total	Cable TV Households	Non-cable TV Households	Total TV Households
Estimated Station Totals *	16,820	0	16,820
Average Weekly Circulation (2007)	6,947	0	6,947
Average Daily Circulation (2007)			1,430

*Estimated station totals are sums of the Nielsen TV and Cable TV household estimates for each county in which the station registers viewing of more than 5% as per the Nielsen Survey Methods.

KTBY-DT
Ch. 20

Network Service: FOX.

Grantee: Piedmont Television of Anchorage License LLC, 7621 Little Ave, Ste 506, Charlotte, NC 28226.

Studio: 440 E. Benson Blvd., Anchorage, AK 99503.

Mailing Address: 440 E Benson Blvd., Anchorage, AK 99503.

Phone: 907-274-0404. **Fax:** 907-264-5180.

E-mail: jglaser@ktbytv.com

Web Site: <http://www.ktbytv.com>

Technical Facilities: Channel No. 20 (506-512 MHz). Authorized power: 234.4-kw max. visual, aural. Antenna: 180-ft above av. terrain, 262-ft. above ground, 354-ft. above sea level.

Latitude	61°	13'	11"
Longitude	149°	53'	24"

Note: Latitude and longitude coordinates shown are based on the North American Datum of 1927 (NAD 27) as currently required by the Mass Media Bureau of the FCC.

Ownership: Piedmont Television Holdings LLC (Group Owner).

Began Operation: Station operating under Special Temporary Authority at 234.4-kw max visual; no on-air date.

Represented (sales): Tacher Company Inc.

Represented (legal): Fletcher, Heald & Hildreth PLC.

Represented (sales): Millennium Sales & Marketing.

Personnel:

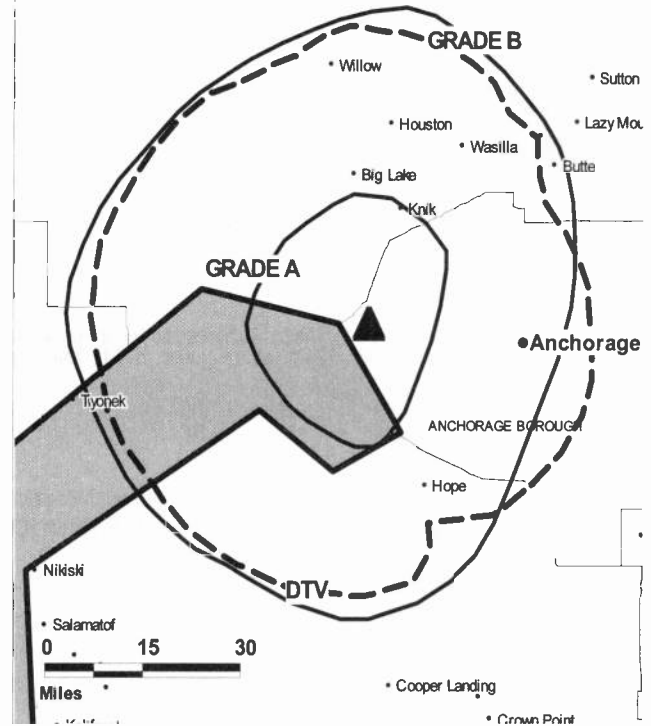
Jeff Glaser, General Manager & National Sales Manager.

B.G. Randlett, Chief Engineer.

Tiffany Price, Program Coordinator.

Bryan Larson, Promotion Director.

KTBY-DT BMPCDT-20060214AAK GRANTED: 5/18/2006



© 2008 Warren Communications News

Sha Martin, Traffic Manager.

City of License: Anchorage. **Station DMA:** Anchorage, AK. **Rank:** 150.

Nielsen Data: Not available.

KTUU-DT

Ch. 10

Network Service: NBC.

Licensee: Channel 2 Broadcasting Co., PO Box 102880, 701 E. Tudor Rd, Suite 220, Anchorage, AK 99510.

Studio: 701 E. Tudor Rd., Suite 220, Anchorage, AK 99503.

Mailing Address: 701 E. Tudor Rd., Suite 220, Anchorage, AK 99503-7488.

Phone: 907-762-9202; 907-762-9568. **Fax:** 907-561-0882.

E-mail: nancy@ktuu.com

Web Site: http://www.ktuu.com

Technical Facilities: Channel No. 10 (192-198 MHz). Authorized power: 21-kw visual, aural. Antenna: 787-ft above av. terrain, 774-ft. above ground, 890-ft. above sea level.

Latitude	61°	25'	22"
Longitude	149°	52'	20"

Note: Latitude and longitude coordinates shown are based on the North American Datum of 1927 (NAD 27) as currently required by the Mass Media Bureau of the FCC.

Ownership: Channel 2 Broadcasting Co. (Group Owner).

Began Operation: September 1, 2005.

Represented (sales): Blair Television.

Personnel:

Greg Zaser, President.

Al Bramstedt Jr., General Manager.

Trent McNelly, Operations Manager.

Andrew MacLeod, General Sales Manager.

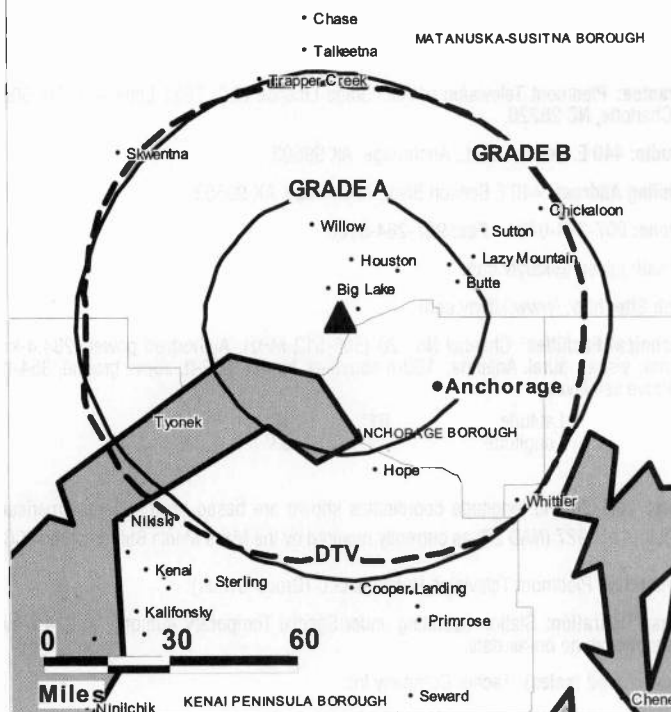
Nancy Johnson, National Sales Manager, Promotions & Marketing Director.

John Tracy, News Manager.

Leland Verschueren, Chief Engineer.

Vickie Doherty, Program Manager.

KTUU-DT BMPCDT-20041025ACS GRANTED: 11/1/2004



© 2008 Warren Communications News

Tom Coomer, Production Manager.

Nellie Elmore, Traffic Manager.

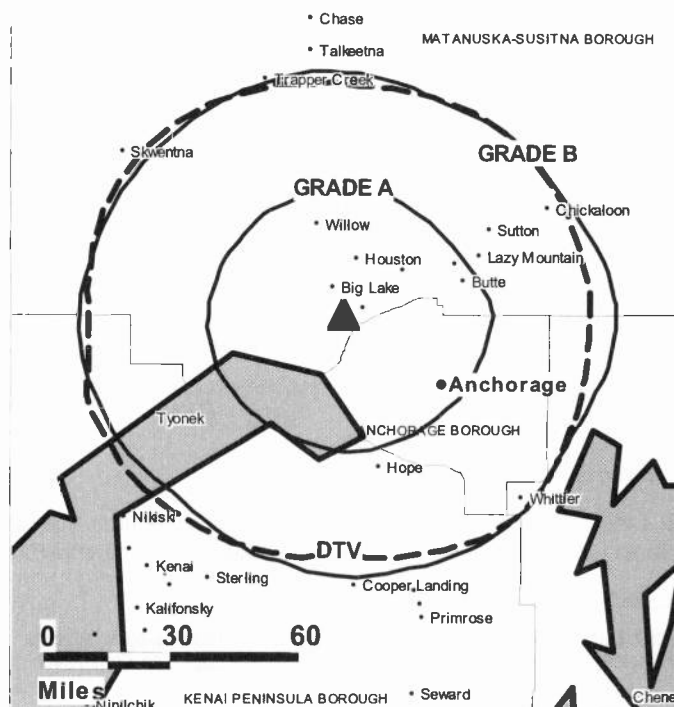
Dianna Rowedder, Media Director.

City of License: Anchorage. **Station DMA:** Anchorage, AK. **Rank:** 150.

Nielsen Data: Not available.

KTUU-TV**Ch. 2****Network Service:** NBC.**Licensee:** Channel 2 Broadcasting Co., PO Box 102880, 701 E. Tudor Rd, Suite 220, Anchorage, AK 99510.**Studio:** 701 E. Tudor Rd., Suite 220, Anchorage, AK 99503-7488.**Mailing Address:** 701 E. Tudor Rd., Suite 220, Anchorage, AK 99503-7488.**Phone:** 907-762-9202. **Fax:** 907-551-0882.**E-mail:** nancy@ktuu.com**Web Site:** <http://www.ktuu.com/>**Technical Facilities:** Channel No. 2 (54-60 MHz). Authorized power: 100-kw visual, 10-kw aural. Antenna: 720-ft above av. terrain, 719-ft. above ground, 834-ft. above sea level.

Latitude	61°	25'	22"
Longitude	149°	52'	20"

Transmitter: Mile 3, Point Mackenzie Rd., Matanuska-Susitna Borough.**Note:** Latitude and longitude coordinates shown are based on the North American Datum of 1927 (NAD 27) as currently required by the Mass Media Bureau of the FCC.**Multichannel TV Sound:** Stereo only.**Satellite Earth Stations:** Transmitter Larcen; Harris, 6.1-meter Ku-band; Harris, 6.1-meter C-band; Harris, 8.1-meter Ku-band; Standard Communications, Harris receivers.**News Services:** AP, NBC News Channel, CNN Newsource.**Ownership:** Channel 2 Broadcasting Co. (Group Owner).**Began Operation:** October 16, 1953. Sale to present owner by Alvin O. Bramstedt, et al., approved by FCC March 6, 1931. Sale by Lathrop Co., Richard R. Rollins, et al., approved by FCC March 16, 1960 (Television Digest, Vol. 16:8, 12). Previous sale of control by Richard R. Rollins approved by FCC December 29, 1954 (Vol. 10:47; 11:1).**Represented (sales):** Blair Television.**Represented (legal):** Pillsbury Winthrop Shaw Pittman LLP.**Personnel:****Greg Zaser**, President.**Al Bramstedt Jr.**, General Manager.**Trent McNelly**, Operations Manager.**Andrew MacLeod**, General Sales Manager.**Nancy Johnson**, National Sales Manager, Marketing & Promotion Director.**John Tracy**, News Director.**Leland R. Verschueren**, Chief Engineer.**Vickie Doherty**, Program Manager.**KTUU-TV BPCT-19850411KH GRANTED: 5/9/1985**

© 2008 Warren Communications News

Tom Coomer, Production Manager.**Nellie Elmore**, Traffic Manager.**Dianna Rowedder**, Media Director.**City of License:** Anchorage. **Station DMA:** Anchorage, AK. **Rank:** 150.

Circulation © 2007 Nielsen. Coverage based on Nielsen study.

GrandTotal	Cable TV Households	Non-cable TV Households	Total TV Households
Estimated Station Totals *	90,560	51,670	142,230
Average Weekly Circulation (2007)	68,945	34,589	103,534
Average Daily Circulation (2007)			60,750

Station DMA Total	Cable TV Households	Non-cable TV Households	Total TV Households
Estimated Station Totals *	90,560	51,670	142,230
Average Weekly Circulation (2007)	68,945	34,589	103,534
Average Daily Circulation (2007)			60,750

*Estimated station totals are sums of the Nielsen TV and Cable TV household estimates for each county in which the station registers viewing of more than 5% as per the Nielsen Survey Methods.

KTVA
Ch. 11
Network Service: CBS.

Licensee: Media News Group Inc., 1560 Broadway, Suite 2075, Denver, CO 80202.

Studio: 440 E. Benson Blvd., Anchorage, AK 99503.

Mailing Address: 440 E. Benson Blvd., Anchorage, AK 99503.

Phone: 907-273-3192; 907-562-3456. **Fax:** 907-273-3189.

E-mail: jbever@ktva.com

Web Site: http://www.ktva.com

Technical Facilities: Channel No. 11 (198-204 MHz). Authorized power: 50.7-kw visual, 5.07-kw aural. Antenna: 300-ft above av. terrain, 391-ft. above ground, 487-ft. above sea level.

Latitude	61°	11'	33"
Longitude	149°	54'	01"

Transmitter: 1007 W. 32nd Ave.

Note: Latitude and longitude coordinates shown are based on the North American Datum of 1927 (NAD 27) as currently required by the Mass Media Bureau of the FCC.

Multichannel TV Sound: Stereo only.

Satellite Earth Stations: Transmitter NEC; Andrew, 5.6-meter Ku-band; Antenna Technology, 7-meter C-band; Harris, 11-meter C-band; Standard Communications, Scientific-Atlanta receivers.

AM Affiliate: KBYR, 10-kw, 700 kHz.

FM Affiliate: KNIK-FM, 50-kw, 105.3 MHz (No. 287), 255-ft.

News Services: AP, CBS Newspath.

Ownership: Media News Group Inc. (Group Owner).

Began Operation: December 11, 1953. Sale to present owner by Northern Television Inc. approved by FCC May 11, 2000.

Represented (sales): Millennium Sales & Marketing.

Represented (legal): Wilkinson Barker Knauer LLP.

Represented (engineering): Jules Cohen & Associates PC.

Personnel:
Jerry Bever, General Manager.

Laurie Austin Bruce, General Sales Manager.

Jennifer Schrage, Local Sales Manager.

Monica Marcott, National Sales Manager.

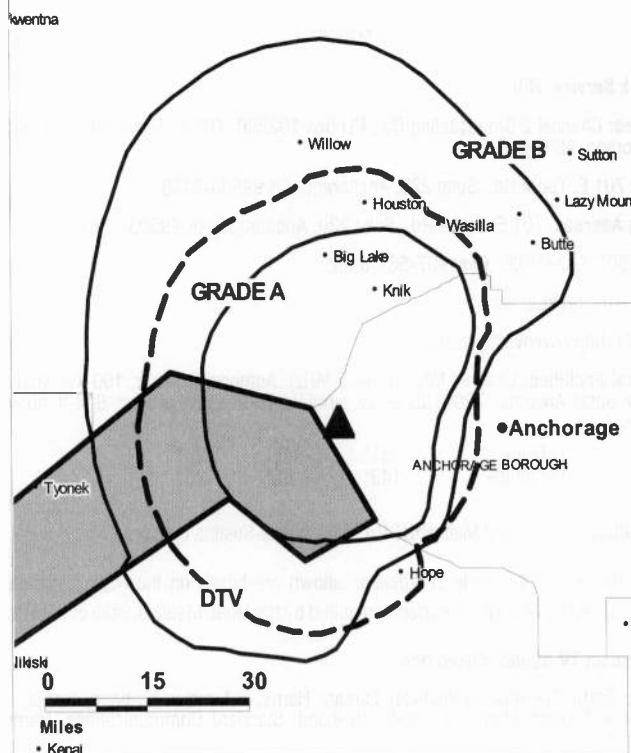
Tom Lambert, Chief Engineer.

Rebecca Tovsen, Accounting Manager.

Sid Trehune, Program Director.

Ron Blair, Promotion Director.

Jeff Turner, Production Manager.

KTVA BPCT-20010426AAO GRANTED: 3/6/2002


© 2008 Warren Communications News

Monica Bouvier, Traffic Manager.

City of License: Anchorage. **Station DMA:** Anchorage, AK. **Rank:** 150.

Circulation © 2007 Nielsen. Coverage based on Nielsen study.

GrandTotal	Cable TV Households	Non-cable TV Households	Total TV Households
Estimated Station Totals *	107,380	70,760	178,140
Average Weekly Circulation (2007)	56,923	30,395	87,318
Average Daily Circulation (2007)			38,389
Station DMA Total	Cable TV Households	Non-cable TV Households	Total TV Households
Estimated Station Totals *	90,560	51,670	142,230
Average Weekly Circulation (2007)	56,032	29,345	85,377
Average Daily Circulation (2007)			37,876
Other DMA Total	Cable TV Households	Non-cable TV Households	Total TV Households
Estimated Station Totals *	16,820	19,090	35,910
Average Weekly Circulation (2007)	891	1,050	1,941
Average Daily Circulation (2007)			513

*Estimated station totals are sums of the Nielsen TV and Cable TV household estimates for each county in which the station registers viewing of more than 5% as per the Nielsen Survey Methods.

KTVA-DT
Ch. 28

Network Service: CBS.

Licensee: Media News Group Inc., 1560 Broadway, Suite 2075, Denver, CO 80202.

Studio: 440 E. Benson Blvd., Anchorage, AK 99503.

Mailing Address: 440 E. Benson Blvd., Anchorage, AK 99503.

Phone: 907-273-3192; 907-562-3456. **Fax:** 907-273-3189.

E-mail: jbever@ktva.com

Web Site: http://www.ktva.com

Technical Facilities: Channel No. 28 (554-560 MHz). Authorized power: 28.9-kw max. visual, aural. Antenna: 199-ft above av. terrain, 332-ft. above ground, 428-ft. above sea level.

Latitude	61°	11'	33"
Longitude	149°	54'	01.1"

Transmitter: 1007 W. 32nd Ave.

Note: Latitude and longitude coordinates shown are based on the North American Datum of 1927 (NAD 27) as currently required by the Mass Media Bureau of the FCC.

Ownership: Media News Group Inc. (Group Owner).

Began Operation: May 1, 2003.

Represented (sales): Millennium Sales & Marketing.

Represented (engineering): Hammett & Edison Inc.

Personnel:

Jerry Bever, General Manager.

Laurie Austin Bruce, General Sales Manager.

Jennifer Schrage, Local Sales Manager.

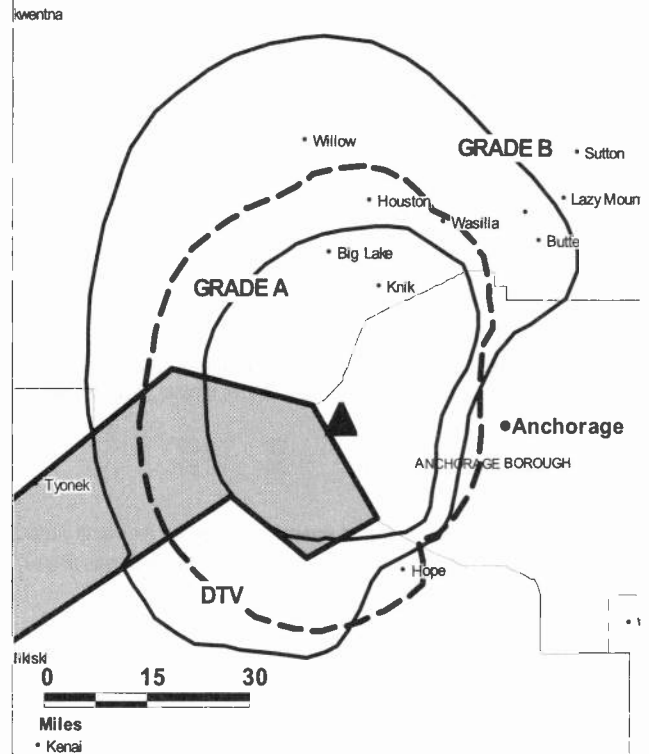
Monica Marcott, National Sales Manager.

Tom Lambert, Chief Engineer.

Rebecca Towsen, Accounting Manager.

Sid Trehune, Program Director.

KTVA-DT BMPCDT-20060626AAJ GRANTED: 7/7/2006



© 2008 Warren Communications News

Ron Blair, Promotion Director.

Jeff Turner, Production Manager.

Monica Bouvier, Traffic Manager.

City of License: Anchorage. **Station DMA:** Anchorage, AK. **Rank:** 150.

Nielsen Data: Not available.

KYES-DT

Ch. 6

Network Service: MNT.

Grantee: Fireweed Communications Corp., 3700 Woodland Dr., Suite 800, Anchorage, AK 99517.

Studio: 3700 Woodland Dr., Suite 800, Anchorage, AK 99517.

Mailing Address: 3700 Woodland Dr, Ste 800, Anchorage, AK 99517.

Phone: 907-248-5937. **Fax:** 907-339-3889.

E-mail: jeremyl@kyes.com

Web Site: <http://www.kyes.com>

Technical Facilities: Channel No. 6 (82-88 MHz). Authorized power: 45-kw visual, aural. Antenna: 909-ft above av. terrain, 120-ft. above ground, 2016-ft. above sea level.

Latitude	61°	20'	10.60"
Longitude	149°	30'	46.80"

Note: Latitude and longitude coordinates shown are based on the North American Datum of 1927 (NAD 27) as currently required by the Mass Media Bureau of the FCC.

Ownership: Fireweed Communications LLC (Group Owner).

Began Operation: Station operating; no on-air date

Personnel:

Jeremy Lansman, President & Chief Engineer.

Carol Schatz, Vice President & General Manager.

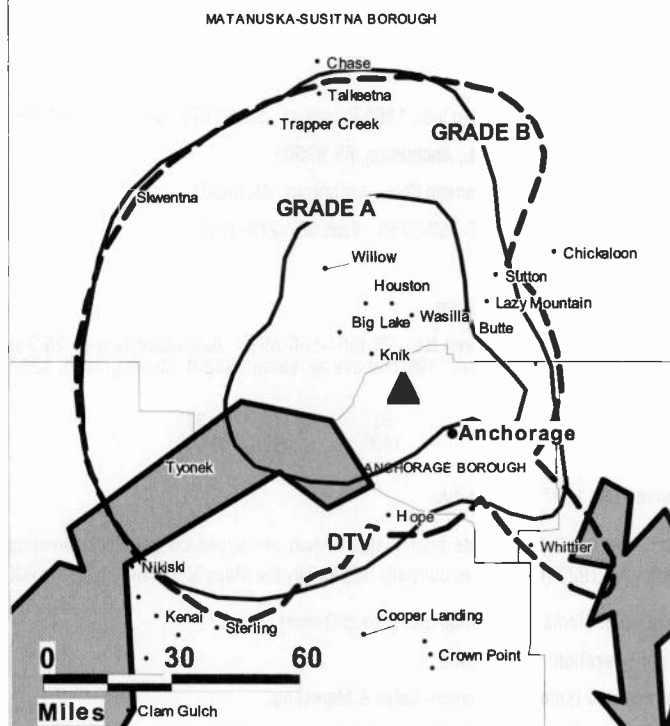
Roy Nederbrock, Operations & Production Manager.

Lori Erickson, General Sales Manager.

Karen Markham, Promotions Manager.

Amy Simonson, Traffic Manager.

KYES-DT BMPCDT-20030807AAE GRANTED: 8/4/2004



© 2008 Warren Communications News

City of License: Anchorage. **Station DMA:** Anchorage, AK. **Rank:** 150.

Nielsen Data: Not available.

KYES-TV
(formerly KYES)

Ch. 5

Network Service: MNT.

Licensee: Fireweed Communications Corp., 3700 Woodland Dr., Suite 800, Anchorage, AK 99517.

Studio: 3700 Woodland Dr., Suite 800, Anchorage, AK 99517.

Mailing Address: 3700 Woodland Dr, Ste 800, Anchorage, AK 99517.

Phone: 907-248-5937. **Fax:** 907-339-3889.

E-mail: jeremyl@kyes.com

Web Site: http://www.kyes.com

Technical Facilities: Channel No. 5 (76-82 MHz). Authorized power: 100-kw visual, 5-kw aural. Antenna: 820-ft above av. terrain, 59-ft. above ground, 1800-ft. above sea level.

Latitude 61° 20' 10"
Longitude 149° 30' 47"

Transmitter: 1.6-mi. WNW of Eagle River off Skyline Dr.

Note: Latitude and longitude coordinates shown are based on the North American Datum of 1927 (NAD 27) as currently required by the Mass Media Bureau of the FCC.

Multichannel TV Sound: Stereo and separate audio program.

News Service: CNN Newsource.

Ownership: Fireweed Communications LLC (Group Owner).

Began Operation: January 21, 1990.

Represented (legal): Michael Couzens.

Personnel:

Jeremy Lansman, President & Chief Engineer.

Carol Schatz, Vice President & General Manager.

Roy Nederbrock, Operations & Production Manager.

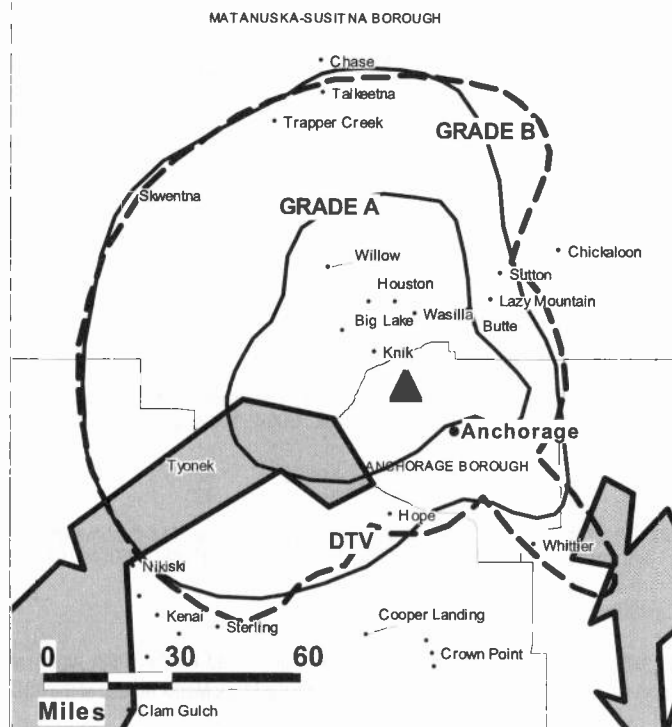
Lori Erickson, General Sales Manager.

Karen Markham, Promotions Manager.

Amy Simonson, Traffic Manager.

City of License: Anchorage. **Station DMA:** Anchorage, AK. **Rank:** 150.

KYES BPCT-20000907AAD GRANTED: 10/5/2000



© 2008 Warren Communications News

Circulation © 2007 Nielsen. Coverage based on Nielsen study.

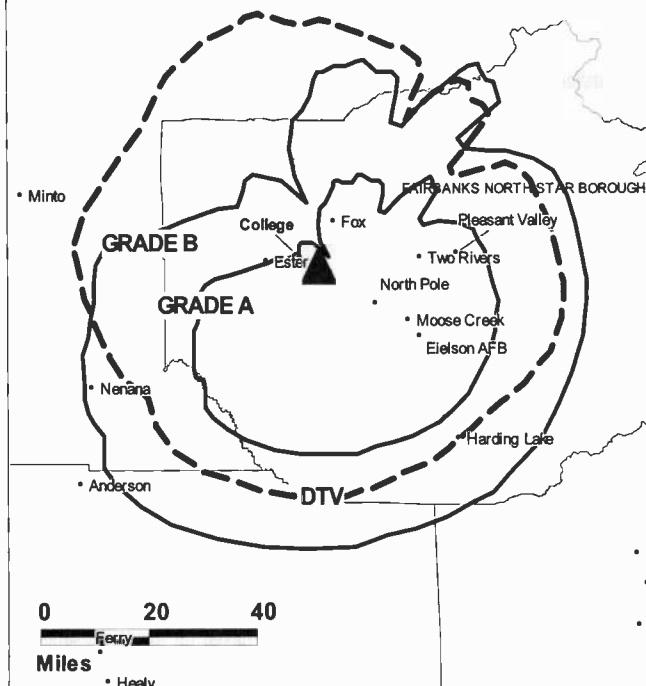
GrandTotal	Cable TV Households	Non-cable TV Households	Total TV Households
Estimated Station Totals *	107,380	51,670	159,050
Average Weekly Circulation (2007)	24,255	14,411	38,666
Average Daily Circulation (2007)			12,607
Station DMA Total	Cable TV Households	Non-cable TV Households	Total TV Households
Estimated Station Totals *	90,560	51,670	142,230
Average Weekly Circulation (2007)	20,992	14,411	35,403
Average Daily Circulation (2007)			11,985
Other DMA Total	Cable TV Households	Non-cable TV Households	Total TV Households
Estimated Station Totals *	16,820	0	16,820
Average Weekly Circulation (2007)	3,263	0	3,263
Average Daily Circulation (2007)			622

*Estimated station totals are sums of the Nielsen TV and Cable TV household estimates for each county in which the station registers viewing of more than 5% as per the Nielsen Survey Methods.

KATN**Ch. 2****(Satellite of KIMO, Anchorage)****Network Service:** ABC.**Licensee:** Smith Media License Holdings LLC, 1215 Cole St., St. Louis, MO 63106.**Studio:** 516 2nd Ave., Suite 400, Fairbanks, AK 99701.**Mailing Address:** 516 2nd Ave., Suite 400, Fairbanks, AK 99701.**Phone:** 907-452-2125. **Fax:** 907-561-1377.**E-mail:** sbradley@aksuperstation.com**Web Site:** http://www.aksuperstation.com**Technical Facilities:** Channel No. 2 (54-60 MHz). Authorized power: 28.2-kw visual, 5.5-kw aural. Antenna: 45-ft above av. terrain, 200-ft. above ground, 640-ft. above sea level.

Latitude	64°	50'	42"
Longitude	147°	42'	42"

Holds CP for change to 26.7-kw visual, 715-ft above av. terrain, 144-ft. above ground, 1512-ft. above sea level; lat. 64° 55' 20", long. 147° 42' 49", BPCT-20051101AAZ.

Transmitter: 516 2nd Ave.**Note:** Latitude and longitude coordinates shown are based on the North American Datum of 1927 (NAD 27) as currently required by the Mass Media Bureau of the FCC.**Satellite Earth Stations:** Anixter-Mark, 5-meter; Harris, 9-meter; Microdyne, Harris receivers.**News Service:** AP.**Ownership:** Smith Media License Holdings LLC (Group Owner).**Began Operation:** March 1, 1955. Sale to Alaska Broadcasting Network Inc. by Channel 2 Broadcasting approved by FCC June 8, 1984. Involuntary transfer of control to Cookerly Communications, Trustee approved by FCC March 22, 1993. Sale to Desert Communications V Inc. granted but not consummated. Sale to Smith Television License Holdings Inc. by Alaska Broadcasting Network Inc. approved by FCC October 30, 1995. Sale to present owner by Smith Television License Holdings Inc. approved by FCC November 8, 2004.**Represented (legal):** Dow Lohnes PLLC.**Represented (sales):** Continental Television Sales.**Personnel:****Sean Bradley**, General Manager.**Kip Harmon**, Station Manager & Local Sales Manager.**Chris Munroe**, General Sales Manager.**Ty Hardt**, News Director.**George Heacock**, Chief Engineer.**Linda Morris**, Business Manager.**Terri Bradley**, Program Director.**KATN BPCT-20051101AAZ GRANTED: 1/30/2007**

© 2008 Warren Communications News

Jim Filley, Marketing Director.**Nellie Redmon**, Promotion Director.**Cindy Boisvert**, Production Manager.**Gerilynne Buonovore**, Traffic Manager.**City of License:** Fairbanks. **Station DMA:** Fairbanks, AK. **Rank:** 203.

Circulation © 2007 Nielsen. Coverage based on Nielsen study.

GrandTotal	Cable TV Households	Non-cable TV Households	Total TV Households
Estimated Station Totals *	14,150	19,090	33,240
Average Weekly Circulation (2007)	7,740	8,514	16,254
Average Daily Circulation (2007)			6,183

Station DMA Total	Cable TV Households	Non-cable TV Households	Total TV Households
Estimated Station Totals *	14,150	19,090	33,240
Average Weekly Circulation (2007)	7,740	8,514	16,254
Average Daily Circulation (2007)			6,183

*Estimated station totals are sums of the Nielsen TV and Cable TV household estimates for each county in which the station registers viewing of more than 5% as per the Nielsen Survey Methods.

KATN-DT
Ch. 18

Network Service: CW, ABC.

Grantee: Smith Media License Holdings LLC, 1215 Cole St, St. Louis, MO 63106.

Studio: 516 2nd Ave, Ste 400, Fairbanks, AK 99701.

Mailing Address: 516 2nd Ave, Ste 400, Fairbanks, AK 99701.

Phone: 907-452-2125; 727-821-7900. **Fax:** 907-561-1377.

E-mail: sbradley@aksuperstation.com

Web Site: http://www.aksuperstation.com

Technical Facilities: Channel No. 18 (494-500 MHz). Authorized power: 16-kw max. visual, aural. Antenna: 755-ft above av. terrain, 184-ft. above ground, 1552-ft. above sea level.

Latitude	64°	55'	20"
Longitude	147°	42'	49"

Note: Latitude and longitude coordinates shown are based on the North American Datum of 1927 (NAD 27) as currently required by the Mass Media Bureau of the FCC.

Ownership: Smith Media License Holdings LLC (Group Owner).

Began Operation: g 0, Spri.

Represented (legal): Dow Lohnes PLLC.

Represented (sales): Continental Television Sales.

Personnel:

Sean Bradley, General Manager.

Kip Harmon, Station Manager & Local Sales Manager.

Chris Munroe, General Sales Manager.

Ty Hardt, News Director.

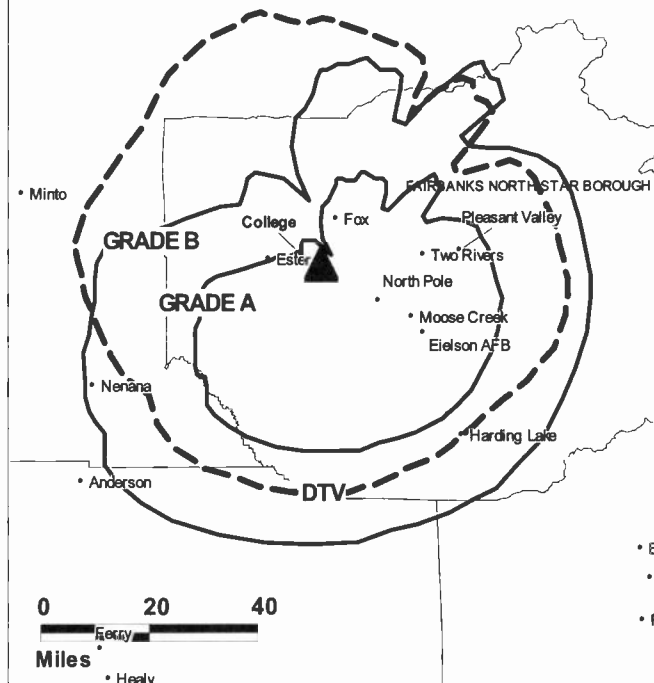
George Heacock, Chief Engineer.

Linda Morris, Business Manager.

Terri Bradley, Program Director.

Jim Filley, Marketing Manager.

KATN-DT BMPCDT-20070222AAL GRANTED: 3/26/2007



© 2008 Warren Communications News

Nellie Redmon, Promotions Director.

Cindy Boisvert, Production Manager.

Corinne Slaysman, Traffic Manager.

City of License: Fairbanks. **Station DMA:** Fairbanks, AK. **Rank:** 203.

Nielsen Data: Not available.

KFXF
Ch. 7

Network Service: FOX.

Licensee: Tanana Valley Television Co., 3650 Braddock St., Suite 2, Fairbanks, AK 99701.

Studio: 3650 Braddock St., Fairbanks, AK 99701.

Mailing Address: 3650 Braddock St., Suite 2, Fairbanks, AK 99701.

Phone: 907-452-3697. **Fax:** 907-456-3428.

E-mail: jp@tvtv.com

Web Site: <http://www.tvtv.com>

Technical Facilities: Channel No. 7 (174-180 MHz). Authorized power: 40-kw visual, aural. Antenna: 879-ft above av. terrain, 299-ft. above ground, 1680-ft. above sea level.

Latitude	64°	55'	20"
Longitude	147°	42'	55"

Transmitter: 2-mi. NNW of Farmers Loop & Skyline Dr. intersection.

Note: Latitude and longitude coordinates shown are based on the North American Datum of 1927 (NAD 27) as currently required by the Mass Media Bureau of the FCC.

Ownership: Tanana Valley Television Co. (Group Owner).

Began Operation: February 27, 1995.

Personnel:

J. P. Hoff, General Manager & General Sales Manager.

Sharice Walker, News Director.

Dave Sala, Chief Engineer.

Chris Fry, Program & Promotion Director.

Trent Heineken, Traffic Manager.

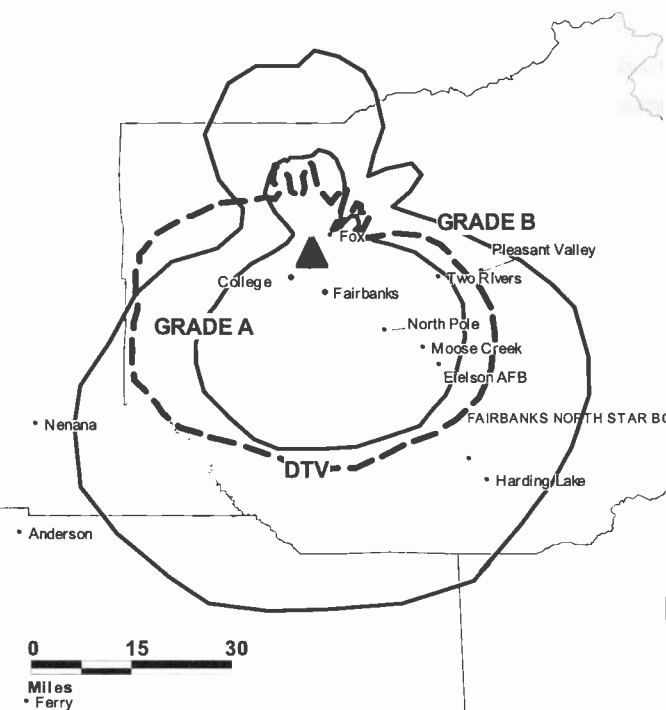
City of License: Fairbanks. **Station DMA:** Fairbanks, AK. **Rank:** 203.



FULLY SEARCHABLE • CONTINUOUSLY UPDATED • DISCOUNT RATES FOR PRINT PURCHASERS

For more information call 800-771-9202 or visit www.warren-news.com

KFXF BPCT-990726LC GRANTED: 3/3/2000



© 2008 Warren Communications News

Circulation © 2007 Nielsen. Coverage based on Nielsen study.

GrandTotal	Cable TV Households	Non-cable TV Households	Total TV Households
Estimated Station Totals *	14,150	19,090	33,240
Average Weekly Circulation (2007)	8,221	8,934	17,155
Average Daily Circulation (2007)			6,183
Station DMA Total	Cable TV Households	Non-cable TV Households	Total TV Households
Estimated Station Totals *	14,150	19,090	33,240
Average Weekly Circulation (2007)	8,221	8,934	17,155
Average Daily Circulation (2007)			6,183

*Estimated station totals are sums of the Nielsen TV and Cable TV household estimates for each county in which the station registers viewing of more than 5% as per the Nielsen Survey Methods.

KFXF-DT

Ch. 22

Network Service: FOX.

Grantee: Tanana Valley Television Co., 3650 Braddock St., Suite 2, Fairbanks, AK 99701.

Studio: 3650 Braddock St., Fairbanks, AK 99701.

Mailing Address: 3650 Braddock St., Suite 2, Fairbanks, AK 99701.

Phone: 907-452-3697. **Fax:** 907-456-3428.

E-mail: jp@tvty.com

Web Site: <http://www.tvty.com>

Technical Facilities: Channel No. 22 (518-524 MHz). Authorized power: 1-kw max. visual, aural. Antenna: 702-ft above av. terrain, 120-ft. above ground, 1501-ft. above sea level.

Latitude	64°	55'	20"
Longitude	147°	42'	55"

Note: Latitude and longitude coordinates shown are based on the North American Datum of 1927 (NAD 27) as currently required by the Mass Media Bureau of the FCC.

Ownership: Tanana Valley Television Co. (Group Owner).

Began Operation: May 1, 2003.

Personnel:

J.P. Hoff, General Manager & General Sales Manager.

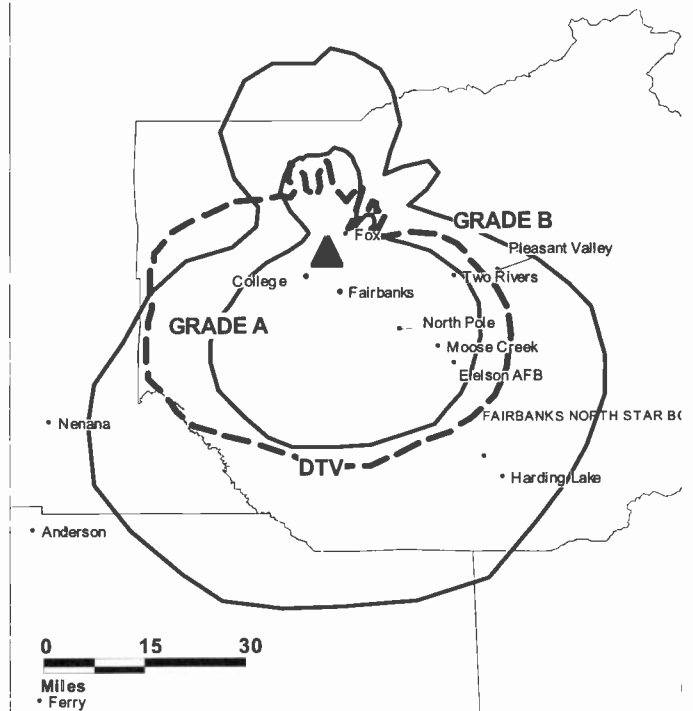
Sharice Walker, News Director.

Dave Sala, Chief Engineer.

Chris Fry, Program & Promotion Director.

Trent Heineken, Traffic Manager.

KFXF-DT BPCDT-19991012ABC GRANTED: 11/17/2000



© 2008 Warren Communications News

City of License: Fairbanks. **Station DMA:** Fairbanks, AK. **Rank:** 203.

Nielsen Data: Not available.

KTVF
Ch. 11
Network Service: NBC.

Licensee: Ackerley Broadcasting Operations LLC, 2625 S Memorial Dr, Ste A, Tulsa, OK 74129.

Studio: 3528 International Way, Fairbanks, AK 99701.

Mailing Address: 3528 International Way, Fairbanks, AK 99701.

Phone: 907-458-1800; 907-452-5121. **Fax:** 907-458-1831.

Web Site: <http://www.webcenter11.com>
Technical Facilities: Channel No. 11 (198-204 MHz). Authorized power: 50-kw visual, 5.5-kw aural. Antenna: 49-ft above av. terrain, 151-ft. above ground, 587-ft. above sea level.

Latitude	64°	50'	35.7"
Longitude	147°	42'	47.6"

Transmitter: 3rd & Lacey Sts., Fairbanks.

Note: Latitude and longitude coordinates shown are based on the North American Datum of 1927 (NAD 27) as currently required by the Mass Media Bureau of the FCC.

Satellite Earth Stations: Transmitter Harris; Harris, 5-meter C-band; Harris, 6.1-meter C-band; Harris, 11-meter C-band; Microdyne, Harris receivers.

News Service: AP.

Ownership: Clear Channel Communications Inc. (Group Owner).

Began Operation: February 3, 1955. Left air August 14, 1967 due to flood. Resumed operation December 9, 1967. Sale to The Ackerley Group from Northern Television Inc. approved by FCC June 23, 1999. In stock swap, Clear Channel Broadcasting Inc. acquired The Ackerley Group. FCC approved deal May 29, 2002. Sale to Newport Television LLC (Providence Equity Partners) pends.

Represented (sales): Blair Television.

Represented (legal): Wiley Rein.

Personnel:
Robert Gottstein, Chairman.

Bill Wright, President & General Manager.

Richard Port, Traffic Manager.

Pam Clark, Promotion & Production Manager.

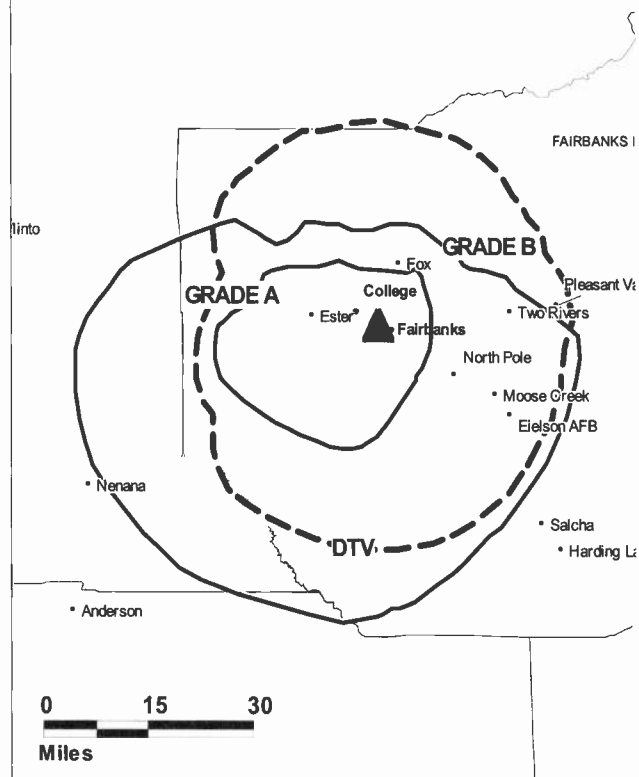
Dee Dee Caciari, General & Local Sales Manager.

Larry Rhody, National Sales Manager.

Bob Miller, News Director.

Bill Tanner, Chief Engineer.

Nicla Rotterund, Business Manager.

KTVF BLCT-19881031KG GRANTED: 1/31/1989


© 2008 Warren Communications News

Celia Vissers, Program Director.

City of License: Fairbanks. **Station DMA:** Fairbanks, AK. **Rank:** 203.

Circulation © 2007 Nielsen. Coverage based on Nielsen study.

GrandTotal	Cable TV Households	Non-cable TV Households	Total TV Households
Estimated Station Totals *	14,150	19,090	33,240
Average Weekly Circulation (2007)	9,933	11,588	21,521
Average Daily Circulation (2007)			11,833

Station DMA Total	Cable TV Households	Non-cable TV Households	Total TV Households
Estimated Station Totals *	14,150	19,090	33,240
Average Weekly Circulation (2007)	9,933	11,588	21,521
Average Daily Circulation (2007)			11,833

*Estimated station totals are sums of the Nielsen TV and Cable TV household estimates for each county in which the station registers viewing of more than 5% as per the Nielsen Survey Methods.

KTVF-DT

Ch. 26

Network Service: NBC.

Licensee: Ackerley Broadcasting Operations LLC, 2625 S Memorial Dr, Ste A, Tulsa, OK 74129.

Studio: 3528 International Way, Fairbanks, AK 99701.

Mailing Address: 3528 International Way, Fairbanks, AK 99701.

Phone: 907-452-5121; 907-458-1800. **Fax:** 907-452-5120.

Web Site: <http://www.webcenter11.com>

Technical Facilities: Channel No. 26 (542-548 MHz). Authorized power: 12-kw max. visual, aural. Antenna: 36-ft above av. terrain, 125-ft. above ground, 561-ft. above sea level.

Latitude	64°	50'	36"
Longitude	147°	42'	48"

Transmitter: Northward Bldg., 3rd & Lacey Sts.

Note: Latitude and longitude coordinates shown are based on the North American Datum of 1927 (NAD 27) as currently required by the Mass Media Bureau of the FCC.

Ownership: Clear Channel Communications Inc. (Group Owner).

Began Operation: Station operating; no on-air date.

Represented (sales): Blair Television.

Represented (legal): Wiley Rein.

Represented (engineering): Hammett & Edison Inc.

Personnel:

Robert Gottstein, Chairman.

Bill Wright, President & General Manager.

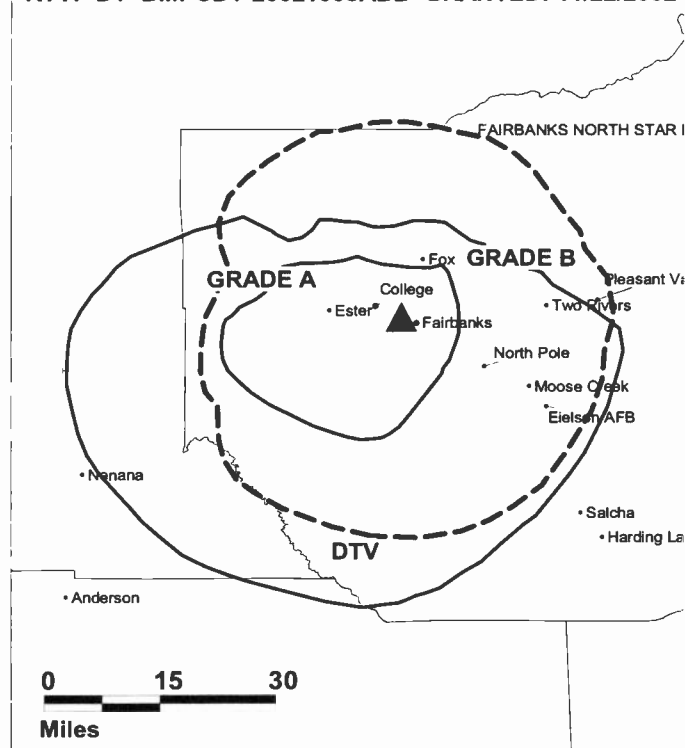
Pam Clark, Promotion & Production Manager.

Richard Port, Traffic Manager.

Dee Dee Caciari, General & Local Sales Manager.

Larry Rhody, National Sales Manager.

KTVF-DT BMPCDT-20021003ABB GRANTED: 11/22/2002



© 2008 Warren Communications News

Bob Miller, News Director.

Bill Tanner, Chief Engineer.

Nicia Rotterund, Business Manager.

Celia Vissers, Program Director.

City of License: Fairbanks. **Station DMA:** Fairbanks, AK. **Rank:** 203.

Nielsen Data: Not available.

KJUD **Ch. 8**

Network Service: ABC.

Licensee: Smith Media License Holdings LLC, 1215 Cole St, St. Louis, MO 63106.

Studio: 175 S Franklin, Senate Bldg, Juneau, AK 99801.

Mailing Address: 175 S Franklin, Juneau, AK 99801.

Phone: 907-586-3145; 907-561-1313. **Fax:** 907-561-1377.

E-mail: sbradley@aksuperstation.com

Web Site: http://www.aksuperstation.com

Technical Facilities: Channel No. 8 (180-186 MHz). Authorized power: 0.204-kw visual, 0.04-kw aural. Antenna: 272-ft above av. terrain, 277-ft. above sea level.

Latitude	58°	18'	06"
Longitude	134°	26'	29"

Requests CP for change to 0.41-kw visual, Minus 951-ft above av. terrain, 262-ft. above ground, 269-ft. above sea level; lat. 58° 18' 05", long. 134° 26' 26", BPCT-20070412AAL.

Note: Latitude and longitude coordinates shown are based on the North American Datum of 1927 (NAD 27) as currently required by the Mass Media Bureau of the FCC.

Satellite Earth Station: Transmitter Larcen; Anixter-Mark, 5-meter; Scientific-Atlanta, Microdyne, Harris receivers.

Ownership: Smith Media License Holdings LLC (Group Owner).

Began Operation: February 19, 1956. Sale to Midnight Sun & others by W. J. Wagner approved by FCC April 29, 1959 (Television Digest, Vol. 15:18). In 1968 Midnight Sun increased holdings to 100%. Sale to KINY Assoc. approved by FCC December 11, 1981. Sale to Alaska Broadcasting Network Inc. approved by FCC November 24, 1982. Involuntary transfer of control to Cookerly Communications, Trustee approved by FCC March 22, 1993. Sale to Desert Communications V Inc. granted but not consummated. Sale to Smith Television License Holdings Inc. by Cookerly approved by FCC October 30, 1995. Sale to present owner by Smith Television License Holdings Inc. approved by FCC November 8, 2004.

Represented (sales): Continental Television Sales.

Represented (legal): Dow Lohnes PLLC.

Personnel:

Sean M. Bradley, Vice President & General Manager.

Palmer Meehan, General Sales Manager.

Ty Hardt, News Director.

George Heacock, Chief Engineer.

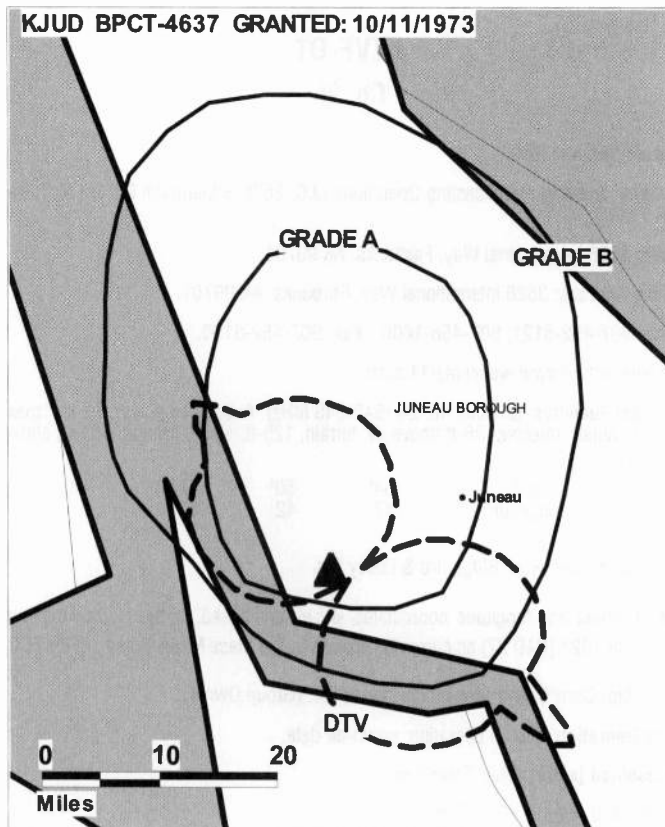
Linda Morris, Business Manager.

Terri Bradley, Program Director.

Jim Filley, Marketing Director.

Nellie Redmon, On-Air Promotion Director.

KJUD BPCT-4637 GRANTED: 10/11/1973



© 2008 Warren Communications News

Cindy Boisvert, Production Manager.

Gerilynn Buonvoro, Traffic Manager.

City of License: Juneau. **Station DMA:** Juneau, AK. **Rank:** 207.

Circulation © 2007 Nielsen. Coverage based on Nielsen study.

GrandTotal	Cable TV Households	Non-cable TV Households	Total TV Households
Estimated Station Totals *	16,820	7,090	23,910
Average Weekly Circulation (2007)	9,386	447	9,833
Average Daily Circulation (2007)			4,089

Station DMA Total	Cable TV Households	Non-cable TV Households	Total TV Households
Estimated Station Totals *	16,820	7,090	23,910
Average Weekly Circulation (2007)	9,386	447	9,833
Average Daily Circulation (2007)			4,089

*Estimated station totals are sums of the Nielsen TV and Cable TV household estimates for each county in which the station registers viewing of more than 5% as per the Nielsen Survey Methods.

KJUD-DT
Ch. 11

Network Service: CW, ABC.

Grantee: Smith Media License Holdings LLC, 1215 Cole St, St. Louis, MO 63106.

Studio: 175 S Franklin, Senate Bldg, Juneau, AK 99801.

Mailing Address: 175 S Franklin, Juneau, AK 99801.

Phone: 907-586-3145. **Fax:** 907-561-1377.

E-mail: sbradley@aksuperstation.com

Web Site: <http://www.aksuperstation.com>

Technical Facilities: Channel No. 11 (198-204 MHz). Authorized power: 0.14-kw visual, aural. Antenna: Minus 951-ft above av. terrain, 262-ft. above ground, 269-ft. above sea level.

Latitude	58°	18'	05"
Longitude	134°	26'	26"

Note: Latitude and longitude coordinates shown are based on the North American Datum of 1927 (NAD 27) as currently required by the Mass Media Bureau of the FCC.

Ownership: Smith Media License Holdings LLC (Group Owner).

Began Operation: May 1, 2003.

Represented (legal): Dow Lohnes PLLC.

Represented (sales): Continental Television Sales.

Personnel:

Sean M. Bradley, Vice President & General Manager.

Palmer Meehan, General Sales Manager.

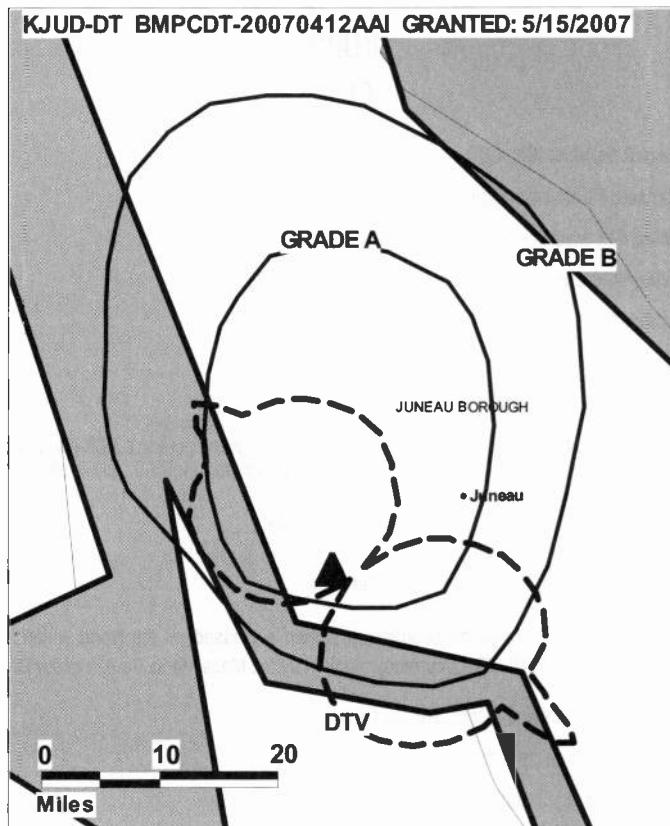
Ty Hardt, News Director.

George Heacock, Chief Engineer.

Linda Morris, Business Manager.

Terri Bradley, Programming Director.

Jim Filley, Marketing Director.



© 2008 Warren Communications News

Nellie Redmon, On-Air Promotion Director.

Cindy Boisvert, Production Manager.

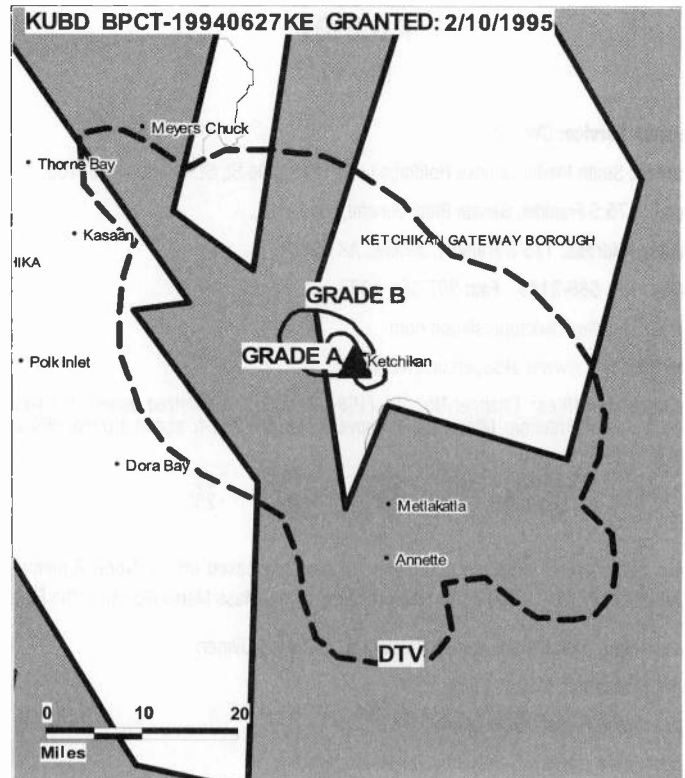
Corinne Slaysman, Traffic Manager.

City of License: Juneau. **Station DMA:** Juneau, AK. **Rank:** 207.

Nielsen Data: Not available.

KUBD**Ch. 4****Network Service:** ION, CBS.**Licensee:** PolarComm Corp., PO Box 1471, Evergreen, CO 80437.**Studio:** 516 Stedman St., Ketchikan, AK 99901.**Mailing Address:** 516 Stedman St., Ketchikan, AK 99901.**Phone:** 907-225-4613. **Fax:** 907-247-5365.**E-mail:** sandra.rusinmccray@kubd.tv**Web Site:** <http://www.kubd.tv>**Technical Facilities:** Channel No. 4 (66-72 MHz). Authorized power: 0.965-kw visual, aural. Antenna: 482-ft above av. terrain, 79-ft. above ground, 98-ft. above sea level.

Latitude	55°	20'	59"
Longitude	131°	40'	12"

Transmitter: Tongass Commercial Center.**Note:** Latitude and longitude coordinates shown are based on the North American Datum of 1927 (NAD 27) as currently required by the Mass Media Bureau of the FCC.**Ownership:** PolarComm Corp. (Group Owner).**Began Operation:** April 1, 1995.**Represented (engineering):** Cohen Dippell & Everist PC.**Personnel:****Brian Schroeder**, General Manager.**City of License:** Ketchikan. **Station DMA:** Juneau, AK. **Rank:** 207.

© 2008 Warren Communications News

Circulation © 2007 Nielsen. Coverage based on Nielsen study.

GrandTotal	Cable TV Households	Non-cable TV Households	Total TV Households
Estimated Station Totals *	16,820	0	16,820
Average Weekly Circulation (2007)	2,170	0	2,170
Average Daily Circulation (2007)			740

Station DMA Total	Cable TV Households	Non-cable TV Households	Total TV Households
Estimated Station Totals *	16,820	0	16,820
Average Weekly Circulation (2007)	2,170	0	2,170
Average Daily Circulation (2007)			740

*Estimated station totals are sums of the Nielsen TV and Cable TV household estimates for each county in which the station registers viewing of more than 5% as per the Nielsen Survey Methods.

The industry bible...

Consumer Electronics Daily

Warren Communications News

Free 30-day trial - call 800-771-9202 or visit www.warren-news.com

KUBD-DT

Ch. 13

Network Service: ION, CBS.

Licensee: PolarComm Corp., PO Box 1471, Evergreen, CO 80437.

Studio: 516 Stedman St., Ketchikan, AK 99901.

Mailing Address: 516 Stedman St, Ketchikan, AK 99901.

Phone: 907-225-4613. **Fax:** 907-247-5365.

E-mail: sandra.rusinmccray@kubd.tv

Web Site: <http://www.kubd.tv>

Technical Facilities: Channel No. 13 (210-216 MHz). Authorized power: 3.2-kw visual, aural. Antenna: Minus 253-ft above av. terrain, 56-ft. above ground, 328-ft. above sea level.

Latitude	55°	20'	59"
Longitude	131°	40'	12"

Note: Latitude and longitude coordinates shown are based on the North American Datum of 1927 (NAD 27) as currently required by the Mass Media Bureau of the FCC.

Ownership: PolarComm Corp. (Group Owner).

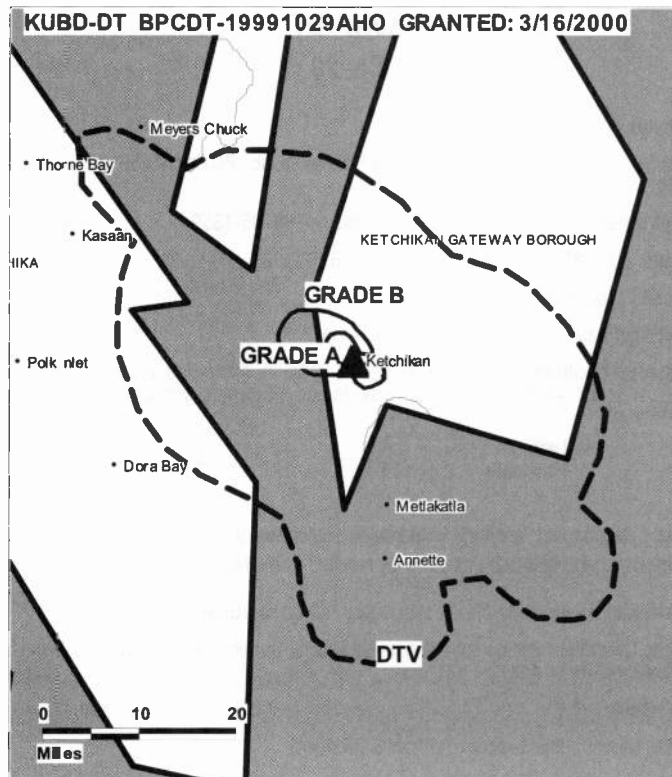
Began Operation: Station operating; no on-air date.

Personnel:

Brian Schroeder, General Manager.

City of License: Ketchikan. **Station CMA:** Juneau, AK. **Rank:** 207.

Nielsen Data: Not available.



© 2008 Warren Communications News

KJNP-DT

Ch. 20

Network Service: TBN.

Grantee: Evangelistic Alaska Missionary Fellowship Inc., PO Box 56359, 2501 Mission Rd., North Pole, AK 99705.

Mailing Address: PO Box 56359, North Pole, AK 99705-1359.

Phone: 907-488-2216. **Fax:** 907-488-5246.

E-mail: kjnp@mosquitonet.com

Web Site: <http://www.mosquitonet.com/~kjnp>

Technical Facilities: Channel No. 20 (506-512 MHz). Authorized power: 15-kw max. visual, aural. Antenna: 27-ft above av. terrain, 60-ft. above ground, 535-ft. above sea level.

Latitude	64°	45'	32"
Longitude	147°	19'	26"

Note: Latitude and longitude coordinates shown are based on the North American Datum of 1927 (NAD 27) as currently required by the Mass Media Bureau of the FCC.

Ownership: Evangelistic Alaska Missionary Fellowship (Group Owner).

Began Operation: Station operating under Special Temporary Authority at 15-kw max. visual; no on-air date.

Personnel:

Gen Nelson, Chief Executive Officer & Founder.

Yvonne Carriker, President.

Julie Beaver, General Manager.

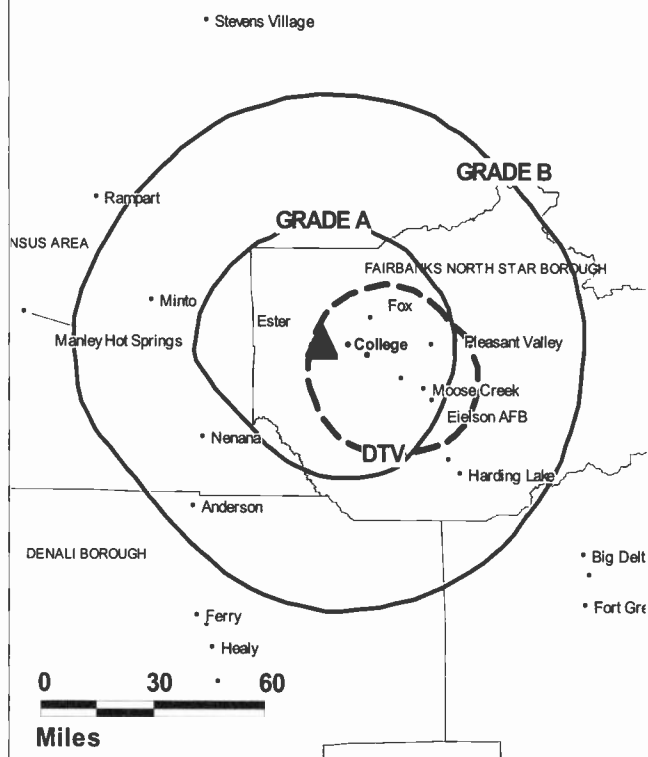
Richard Olsen, Vice President & General Sales Manager.

Dave Castor, Chief Engineer.

Merlyn Skold, Business Manager.

Beverly Olson, Program Director & Traffic Manager.

KJNP-DT BMPCDT-20060609ABY GRANTED: 6/18/2007



© 2008 Warren Communications News

City of License: North Pole. **Station DMA:** Fairbanks, AK. **Rank:** 203.

Nielsen Data: Not available.

KJNP-TV

Ch. 4

Network Service: TBN.

Licensee: Evangelistic Alaska Missionary Fellowship Inc., PO Box 56359, 2501 Mission Rd., North Pole, AK 99705.

Mailing Address: PO Box 56359, North Pole, AK 99705-1359.

Phone: 907-488-2216. **Fax:** 907-488-5246.

E-mail: kjpg@mosquitonet.com

Web Site: <http://www.mosquitonet.com/~kjpg>

Technical Facilities: Channel No. 4 (66-72 MHz). Authorized power: 19.1-kw visual, 3.31-kw aural. Antenna: 1620-ft above av. terrain, 191-ft. above ground, 2491-ft. above sea level.

Latitude	64°	52'	44"
Longitude	148°	03'	10"

Transmitter: Atop Ester Dome, Fairbanks.

Note: Latitude and longitude coordinates shown are based on the North American Datum of 1927 (NAD 27) as currently required by the Mass Media Bureau of the FCC.

Satellite Earth Station: Transmitter Larcen; Harris, 9-meter C-band.

Ownership: Evangelistic Alaska Missionary Fellowship (Group Owner).

Began Operation: December 7, 1981.

Personnel:

Gen Nelson, Chief Executive Officer & Founder.

Yvonne Carriker, President.

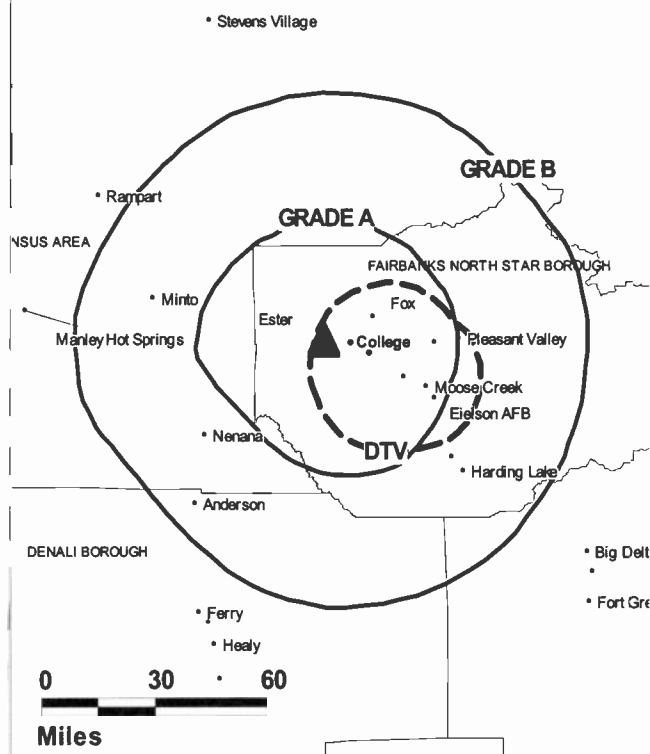
Julie Beaver, General Manager.

Richard Olsen, Vice President & General Sales Manager.

Dave Castor, Chief Engineer.

Merlyn Skold, Business Manager.

KJNP-TV BLCT-19820105KF GRANTED: 5/18/1982 • Birch Cre



© 2008 Warren Communications News

Beverly Olson, Program Director & Traffic Manager.

City of License: North Pole. **Station DMA:** Fairbanks, AK. **Rank:** 203.

Nielsen Data: Not available.

KTNL-DT
Ch. 2

Network Service: ION, CBS.

Licensee: Green TV Corp., PO Box 1471, Evergreen, CO 80437.

Studio: 520 Lake St., Sitka, AK 99835.

Mailing Address: 520 Lake St., Sitka, AK 99835.

Phone: 907-747-5749. **Fax:** 907-747-8400.

E-mail: info@ktnl.tv

Web Site: http://www.ktnl.tv

Technical Facilities: Channel No. 2 (54-60 MHz). Authorized power: 1-kw visual, aural. Antenna: 696 [minus]-ft above av. terrain, 125-ft. above ground, 164-ft. above sea level.

Latitude	53°	03'	01"
Longitude	135°	20'	04"

Note: Latitude and longitude coordinates shown are based on the North American Datum of 1927 (NAD 27) as currently required by the Mass Media Bureau of the FCC.

Ownership: Green TV Corp. (Group Owner).

Personnel:

David Drucker, President.

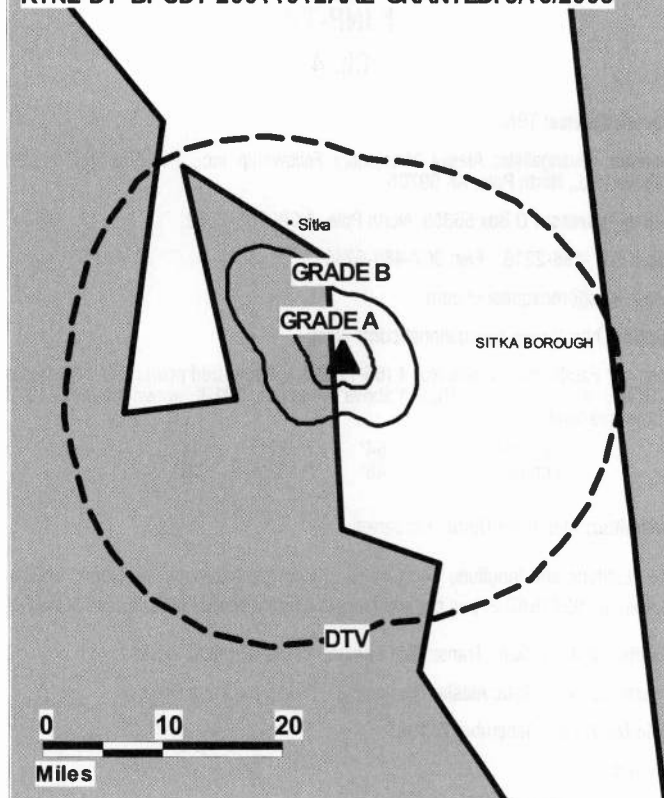
Garrett Leighton, Station Manager.

Charlene Nelson, General Sales Manager, Program & Promotion Director.

City of License: Sitka. **Station DMA:** Juneau, AK. **Rank:** 207.

Nielsen Data: Not available.

KTNL-DT BPCDT-20011012AAE GRANTED: 5/16/2003



© 2008 Warren Communications News

KTNL-TV
(formerly KTNL)

Ch. 13

Network Service: ION, CBS.

Licensee: Green TV Corp., PO Box 1471, Evergreen, CO 80437.

Studio: 520 Lake St, Sitka, AK 99835

Mailing Address: 520 Lake St., Sitka, AK 99835.

Phone: 907-747-5749. **Fax:** 907-747-8400.

E-mail: ktnltv@alaska.com

Web Site: <http://www.ktnl.tv>

Technical Facilities: Channel No. 13 (210-216 MHz). Authorized power: 0.199-kw visual, 0.03-kw aural. Antenna: ~50-ft above av. terrain, 157-ft. above ground, 185-ft. above sea level.

Latitude	57°	03'	26.5"
Longitude	135°	20'	02"

Transmitter: 239 Lincoln St.

Note: Latitude and longitude coordinates shown are based on the North American Datum of 1927 (NAD 27) as currently required by the Mass Media Bureau of the FCC.

Satellite Earth Station: Cosmos, 3.6-meter; Drake receivers.

Ownership: Green TV Corp. (Group Owner).

Began Operation: October 16, 1966 Sale to Dan & Kathie Eutelain by Roy Paschal, et al., approved by FCC May 10, 1983. Sale to Sitka News Bureau approved by FCC January 7, 1992. Sale to Wright Home Inc. approved by FCC August 26, 1996. Sale to present owner by Wright Home Inc. approved by FCC July 21, 2000.

Personnel:

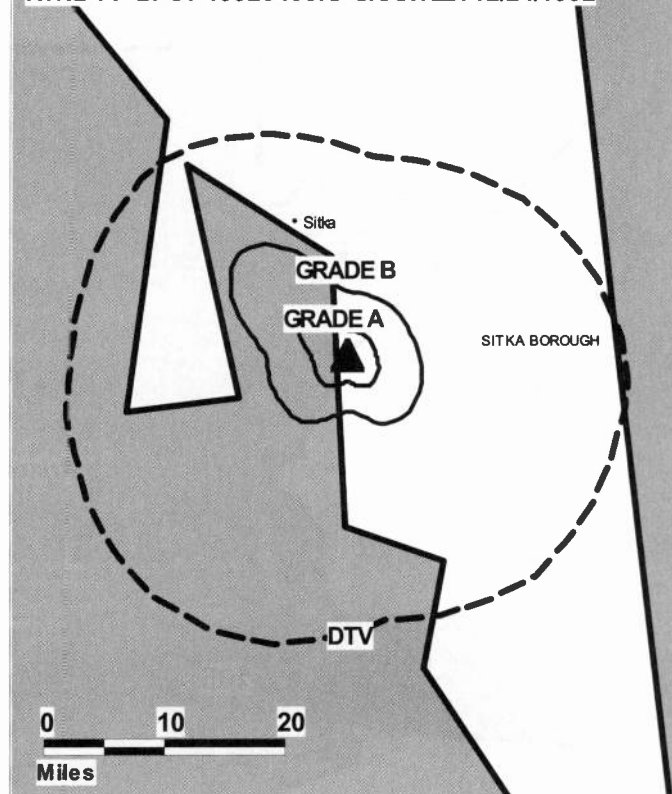
David Drucker, President.

Garrett Leighton, Station Manager.

Charlene Nelson, General Sales Manager, Program & Promotion Director.

City of License: Sitka. **Station DMA:** Juneau, AK. **Rank:** 207.

KTNL-TV BPCT-19920406KI GRANTED: 12/24/1992

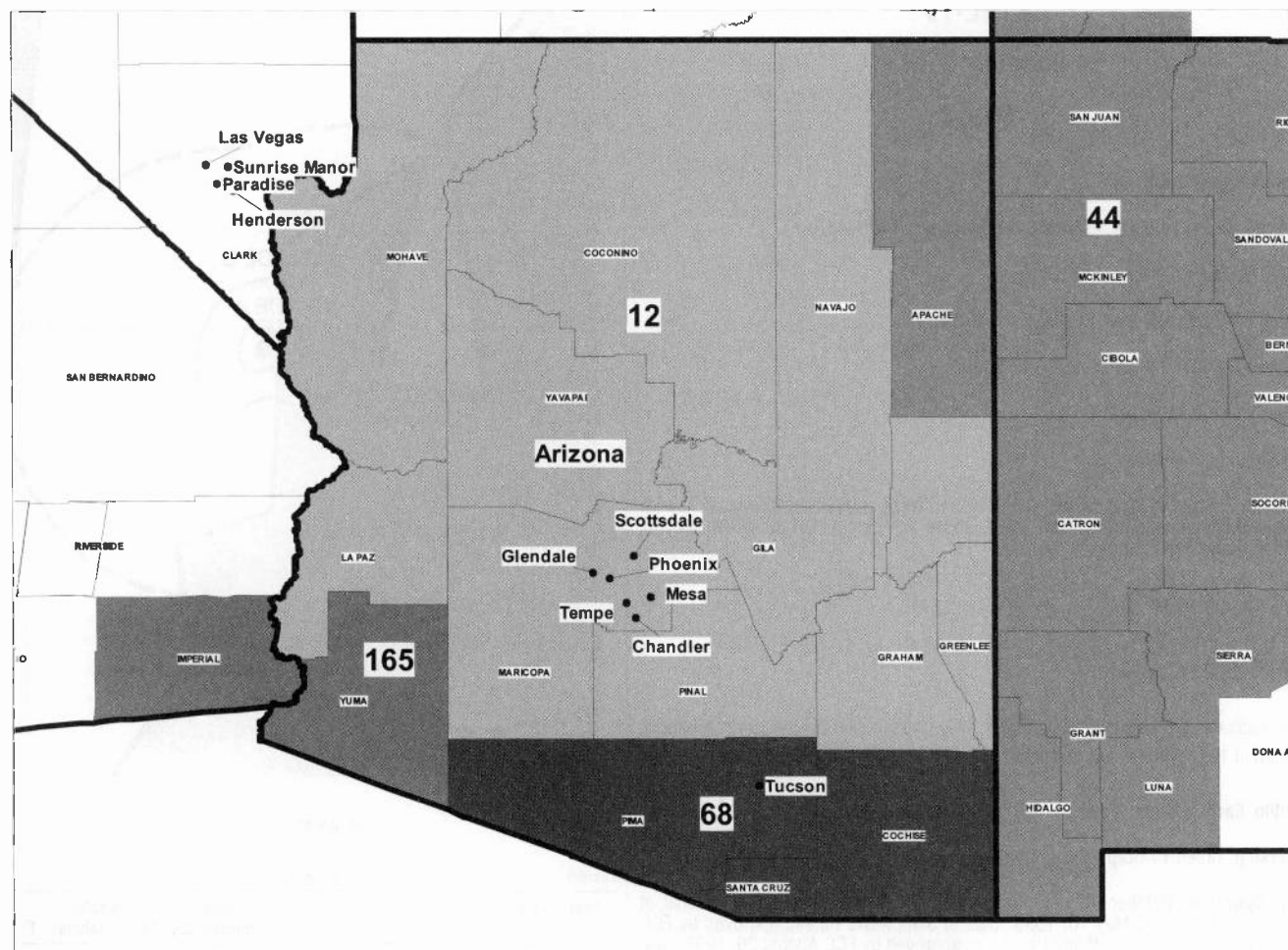


© 2008 Warren Communications News

Circulation © 2007 Nielsen. Coverage based on Nielsen study.

Grand Total	Cable TV Households	Non-cable TV Households	Total TV Households
Estimated Station Totals *	16,820	0	16,820
Average Weekly Circulation (2007)	1,093	0	1,093
Average Daily Circulation (2007)			336
Station DMA Total	Cable TV Households	Non-cable TV Households	Total TV Households
Estimated Station Totals *	16,820	0	16,820
Average Weekly Circulation (2007)	1,093	0	1,093
Average Daily Circulation (2007)			336

*Estimated station totals are sums of the Nielsen TV and Cable TV household estimates for each county in which the station registers viewing of more than 5% as per the Nielsen Survey Methods.



© 2008 Warren Communications News

MARKET	NIelsen DMA TV HOUSEHOLDS	RANK	MARKET AREA COMMERCIAL STATIONS
Phoenix (Prescott), AZ.	1,802,550	12	KASW (61); KASW-DT (49); KAZT-DT (25); KAZT-TV (7); KCFG (9); KCFG-DT (32); KFPD-DT (27); KFPD-TV (13); KMOH-DT (19); KMOH-TV (6); KNAZ-DT (22); KNAZ-TV (2); KNXV-DT (56); KNXV-TV (15); KPAZ-DT (20); KPAZ-TV (21); KPHO-DT (17); KPHO-TV (5); KPNX (12); KPNX-DT (36); KPPX (51); KPPX-DT (52); KSAZ-DT (31); KSAZ-TV (10); KTAZ (39); KTVK (3); KTVK-DT (24); KTVW-DT (34); KTVW-TV (33); KUTP (45); KUTP-DT (26)
Albuquerque-Santa Fe, NM.	677,740	44	KASA-DT (27); KASA-TV (2); KASY-DT (45); KASY-TV (50); KBIM-DT (41); KBIM-TV (10); KCHF (11); KCHF-DT (10); KLUZ-DT (42); KLUZ-TV (41); KNAT-DT (24); KNAT-TV (23); KOAT-DT (21); KOAT-TV (7); KOB-DT (26); KOB-TV (4); KOCT (6); KOCT-DT (19); KOBG-TV (6); KOB-TV (4); KOBR (8); KOBR-DT (38); KOBR-TV (4); KOCT (6); KOCT-DT (19); KOFT-DT (8); KOFT-TV (10); KOFT-DT (12); KREZ-DT (15); KREZ-TV (6); KRPV (27); KRPV-DT (28); KRQE (13); KRQE-DT (16); KRWB-TV (21); KTEL-TV (25); KTFQ-TV (14); KTLN-TV (33); KUPT (29); KUPT-DT (16); KWBQ (19); KWBQ-DT (29)
Tucson (Sierra Vista), AZ.	446,550	68	KFTU-TV (3); KGUN (9); KGUN-DT (35); KHRR (40); KHRR-DT (42); KMSB-DT (25); KMSB-TV (11); KOLD-DT (32); KOLD-TV (13); KTTU-DT (19); KTTU-TV (18); KUVE-DT (47); KUVE-TV (46); KVOA (4); KVOA-DT (23); KWBA (58); KWBA-DT (44)
Yuma, AZ-El Centro, CA.	113,220	165	KAJB (54); KEYC-DT (48); KEYC-TV (9); KSWT (13); KSWT-DT (16); KVEY (7); KVEY-DT (22); KYMA (11); KYMA-DT (41)

Arizona **Digital** Station Totals as of October 1, 2007

	VHF	UHF	TOTAL
Commercial Television	0	25	25
Educational Television	0	3	3
	0	28	28

Arizona Analog Station Totals as of October 1, 2007

	VHF	UHF	TOTAL
Commercial Television	16	11	27
Educational Television	3	1	4
	19	12	31

KFTU-TV

Ch. 3

Network Service: TEL.

Grantee: Telefutura Partnership of Douglas, 1999 Avenue of the Stars, Suite 3050, Los Angeles, CA 90067.

Studio: 1235 23rd St., Suite One, Douglas, AZ 85607.

Mailing Address: 1235 23rd St., Suite One, Douglas, AZ 85607.

Phone: 800-457-5534.

Technical Facilities: Channel No. 3 (60-66 MHz). Authorized power: 100-kw visual, aural. Antenna: 30-ft above av. terrain, 180-ft. above ground, 4245-ft. above sea level.

Latitude	31°	26'	19"
Longitude	109°	39'	44"

Transmitter: N side of U.S. 80, 1.7-mi. NE of intersection with Leslie Canyon Rd.

Note: Latitude and longitude coordinates shown are based on the North American Datum of 1927 (NAD 27) as currently required by the Mass Media Bureau of the FCC.

Ownership: Univision Communications Inc. (Group Owner).

Began Operation: April 8, 2001. Transfer of control to Broadcasting Media Partners Inc. approved by FCC March 27, 2007. Sale to present owner by Douglas Broadcasting Inc. (Equity Broadcasting Corp.) approved by FCC October 2, 2001. Sale to Douglas Broadcasting Inc. (Equity Broadcasting Corp.) by WinStar Broadcasting Inc. approved by FCC December 23, 1999.

Represented (legal): Covington & Burling.

Represented (engineering): du Treil, Lundin & Rackley Inc.

Personnel:

Valerie Brakeman, General Manager.

Ron Taylor, Chief Engineer.

City of License: Douglas. **Station DMA:** Tucson (Sierra Vista), AZ. **Rank:** 68.

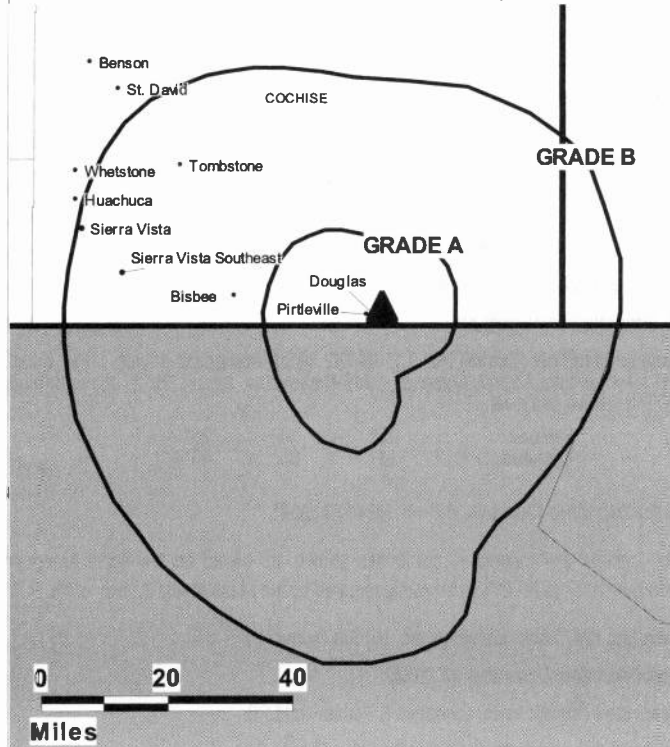
Communications Daily

Warren Communications News

Get the industry standard FREE —

For a no-obligation trial call 800-771-9202 or visit www.warren-news.com

KFTU-TV BMPCT-20010125ACF GRANTED: 4/3/01



© 2008 Warren Communications News

Circulation © 2007 Nielsen. Coverage based on Nielsen study.

GrandTotal	Cable TV Households	Non-cable TV Households	Total TV Households
Estimated Station Totals *	0	7,270	7,270
Average Weekly Circulation (2007)	0	611	611
Average Daily Circulation (2007)			124

Station DMA Total	Cable TV Households	Non-cable TV Households	Total TV Households
Estimated Station Totals *	0	7,270	7,270
Average Weekly Circulation (2007)	0	611	611
Average Daily Circulation (2007)			124

*Estimated station totals are sums of the Nielsen TV and Cable TV household estimates for each county in which the station registers viewing of more than 5% as per the Nielsen Survey Methods.

KCFG
Ch. 9

Network Service: IND.

Licensee: KM Television of Flagstaff LLC, 3654 W. Jarvis Ave., Skokie, IL 60076.

Studio: 2616 N. Steves Blvd., Flagstaff, AZ 86004.

Mailing Address: 2616 N. Steves Blvd., Flagstaff, AZ 86004.

Phone: 928-526-5234. **Fax:** 928-526-1172.

E-mail: jheibel@americaone.com

Web Site: <http://www.kcfg.net>

Technical Facilities: Channel No. 9 (186-192 MHz). Authorized power: 1-kw visual, & 0.1-kw horizontal aural. Antenna: 1949-ft above av. terrain, 20-ft. above ground, 9275-ft. above sea level.

Latitude	35°	14'	26"
Longitude	111°	35'	48"

Transmitter: Elden Mountain, 4.2-mi. NE of Flagstaff.

Note: Latitude and longitude coordinates shown are based on the North American Datum of 1927 (NAD 27) as currently required by the Mass Media Bureau of the FCC.

Ownership: KM Communications Inc. (Group Owner).

Began Operation: December 18, 2000.

Represented (legal): Irwin, Campbell & Tannenwald PC.

Represented (engineering): Cohen Dippell & Everist PC.

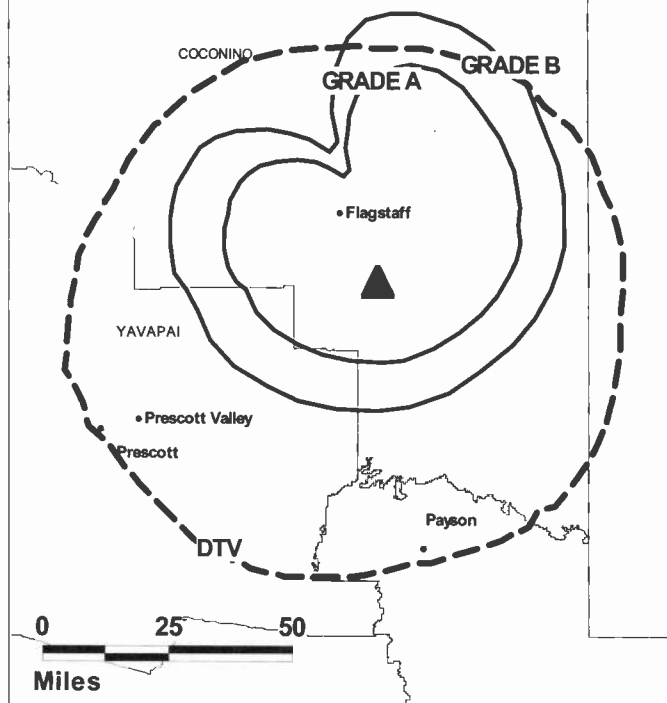
Personnel:

John Banker, General Manager.

Ramona Ramsdell, Office Manager.

City of License: Flagstaff. **Station DMA:** Phoenix (Prescott), AZ. **Rank:** 12.

KCFG BPCT-19950317KN GRANTED: 2/10/1997



© 2008 Warren Communications News

Nielsen Data: Not available.

KCFG-DT
Ch. 32

Network Service: IND.

Grantee: KM Television of Flagstaff LLC, 3654 W. Jarvis Ave., Skokie, IL 60076.

Studio: 2616 N. Steves Blvd., Flagstaff, AZ 86604.

Mailing Address: 2616 N. Steves Blvd., Flagstaff, AZ 86004.

Phone: 928-526-5234. **Fax:** 928-526-1172.

E-mail: jheibel@americaone.com

Web Site: <http://www.kcfg.net>

Technical Facilities: Channel No. 32 (578-584 MHz). Authorized power: 1000-kw max. visual, aural. Antenna: 1125-ft above av. terrain, 116-ft. above ground, 8568-ft. above sea level.

Latitude	34°	58'	06"
Longitude	111°	30'	29"

Note: Latitude and longitude coordinates shown are based on the North American Datum of 1927 (NAD 27) as currently required by the Mass Media Bureau of the FCC.

Ownership: KM Communications Inc. (Group Owner).

Began Operation: May 1, 2002. Station operating under Special Temporary Authority at 1-kw max. visual.

Personnel:

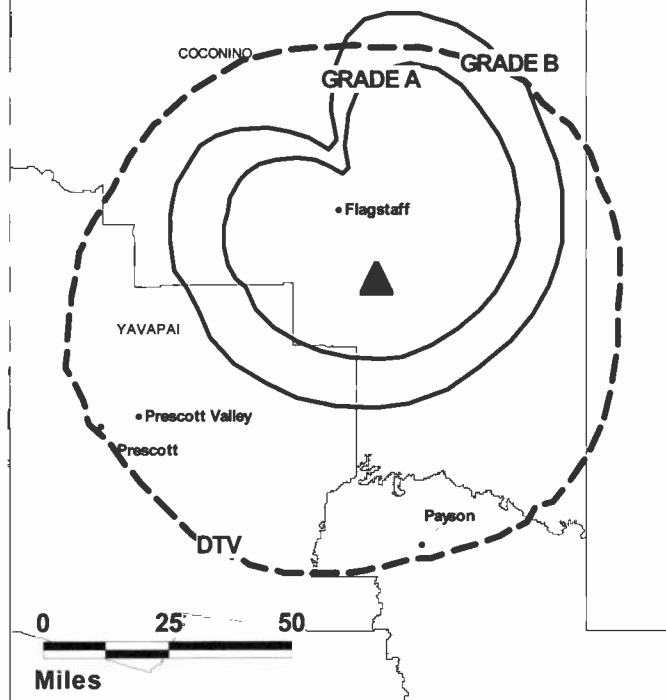
John Banker, General Manager.

Ramona Ramsdell, Office Manager.

City of License: Flagstaff. **Station DMA:** Phoenix (Prescott), AZ. **Rank:** 12.

Nielsen Data: Not available.

KCFG-DT BMPCDT-20060329AJP GRANTED: 6/23/2006



© 2008 Warren Communications News

KFPH-DT
Ch. 27

Network Service: TEL.

Licensee: Telefutura Partnership of Flagstaff, 1999 Avenue of the Stars, Suite 3050, Los Angeles, CA 90067.

Studio: 2158 N. 4th St., Flagstaff, AZ 86004-4235.

Mailing Address: 2158 N. 4th St., Flagstaff, AZ 86004-4235.

Phone: 928-527-1300. **Fax:** 928-527-1394.

Web Site: <http://www.univision.com>

Technical Facilities: Channel No. 27 (548-554 MHz). Authorized power: 240-kw max. visual, aural. Antenna: 1506-ft above av. terrain, 190-ft. above ground, 8648-ft. above sea level.

Latitude	34°	58'	05"
Longitude	111°	30'	29"

Note: Latitude and longitude coordinates shown are based on the North American Datum of 1927 (NAD 27) as currently required by the Mass Media Bureau of the FCC.

Ownership: Univision Communications Inc. (Group Owner).

Began Operation: Station operating; no on-air date

Represented (legal): Covington & Burling.

Personnel:

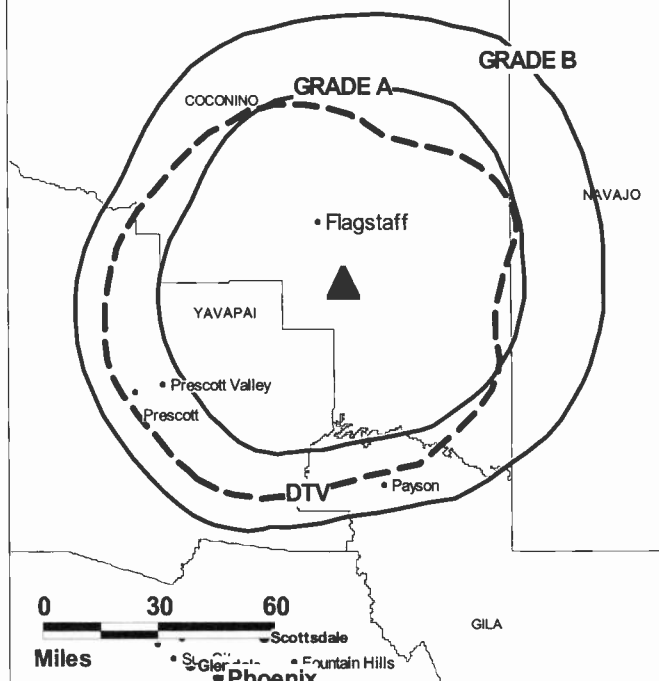
Arlette Vague, General Manager & Public Affairs Director.

Tom Foy, Chief Engineer.

City of License: Flagstaff. **Station DMA:** Phoenix (Prescott), AZ. **Rank:** 12.

Nielsen Data: Not available.

KFPH-DT BMPCDT-20060628ACL GRANTED: 7/25/2006



© 2008 Warren Communications News

KFPH-TV
Ch. 13

Network Service: TEL.

Licensee: Telefutura Partnership of Flagstaff, 1999 Avenue of the Stars, Suite 3050, Los Angeles, CA 90067.

Studio: 2158 N. 4th St., Flagstaff, AZ 86004.

Mailing Address: 2158 N. 4th St., Flagstaff, AZ 86004.

Phone: 928-527-1300. **Fax:** 928-527-1394.

Web Site: <http://www.univision.com>

Technical Facilities: Channel No. 13 (210-216 MHz). Authorized power: 316-kw visual, 31.6-kw aural. Antenna: 1554-ft above av. terrain, 240-ft. above ground, 8695-ft. above sea level.

Latitude	34°	58'	05"
Longitude	111°	30'	29"

Transmitter: 3.5-mi. NW of Mormon Lake.

Note: Latitude and longitude coordinates shown are based on the North American Datum of 1927 (NAD 27) as currently required by the Mass Media Bureau of the FCC.

Satellite Earth Stations: Transmitter Acrodyne; Harris, 3-meter C-band; Blonder-Tongue, 3-meter KC-band.

Ownership: Univision Communications Inc. (Group Owner).

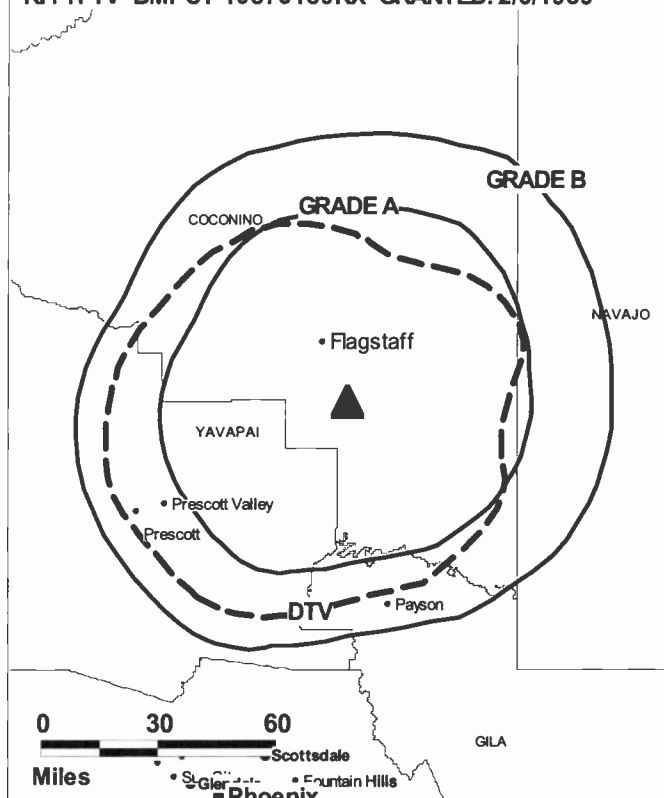
Began Operation: December 31, 1991. Sale to Michael D. Gelfand MD by Minority Television of Flagstaff Inc. approved by FCC October 15, 1985. Sale to Christian Network Inc. by Dr. Michael C. Gelfand approved by FCC October 30, 1995. Sale to Paxson Communications Corp. by Christian Network Inc. approved by FCC June 25, 1996. Sale to Equity Broadcasting Corp. by Paxson Communications Corp. approved by FCC April 26, 2001. Sale to present owner by Equity Broadcasting Corp. approved by FCC December 27, 2001. Transfer of control to Broadcasting Media Partners Inc. approved by FCC March 27, 2007.

Represented (legal): Covington & Burling.

Represented (engineering): Kessler & Gehman Associates Inc.

Personnel:

KFPH-TV BMPCT-19870130KX GRANTED: 2/6/1989



© 2008 Warren Communications News

Arlette Vague, General Manager & Public Affairs Director.

Tom Foy, Chief Engineer.

City of License: Flagstaff. **Station DMA:** Phoenix (Prescott), AZ. **Rank:** 12.

Nielsen Data: Not available.

KNAZ-DT

Ch. 22

Network Service: NBC.

Licensee: Multimedia Holdings Corp., 1101 N. Central Ave., Phoenix, AZ 85004.

Studio: 2201 N. Vickey St., Flagstaff, AZ 86004.

Mailing Address: PO Box 3360, Flagstaff, AZ 86003.

Phone: 928-526-2232. **Fax:** 928-526-8110.

E-mail: jparra@knaztv2.com

Web Site: <http://www.12news.com>

Technical Facilities: Channel No. 22 (518-524 MHz). Authorized power: 283-kw max. visual, aural. Antenna: 1526-ft above av. terrain, 171-ft. above ground, 8632-ft. above sea level.

Latitude	34°	58'	06"
Longitude	111°	30'	28"

Transmitter: Atop Mormon Mountain, 18-mi. SSE of Flagstaff.

Note: Latitude and longitude coordinates shown are based on the North American Datum of 1927 (NAD 27) as currently required by the Mass Media Bureau of the FCC.

Ownership: Gannett Co. Inc. (Group Owner).

Began Operation: April 4, 2002.

Represented (sales): Blair Television.

Personnel:

Jerome Parra, General Manager.

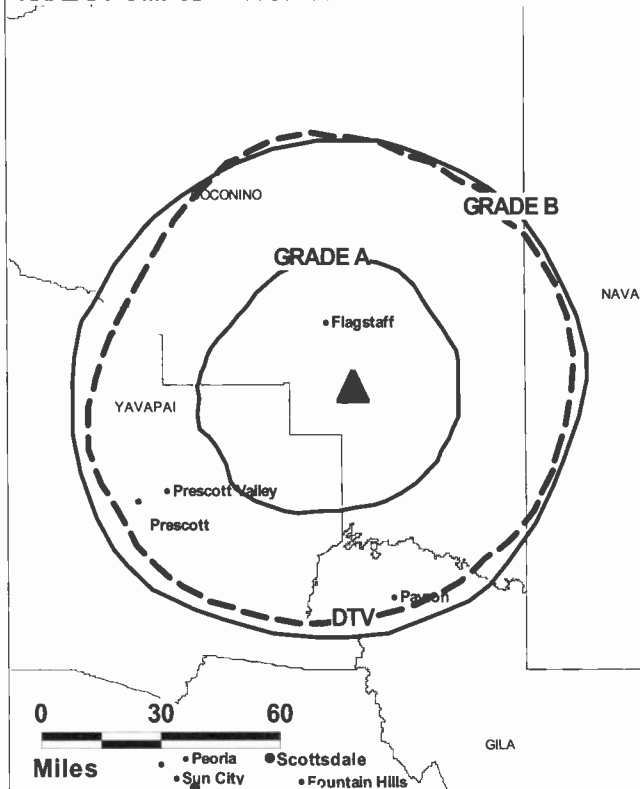
Stan Pierce, General & Local Sales Manager.

Kim Smith, News Director.

Jon Koger, Chief Engineer.

Marge Divine, Program Director & Traffic Manager.

KNAZ-DT BMPCDT-20060605AAV GRANTED: 10/10/2006



© 2008 Warren Communications News

City of License: Flagstaff. **Station DMA:** Phoenix (Prescott), AZ. **Rank:** 12.

Nielsen Data: Not available.

KNAZ-TV
Ch. 2
(Satellite of KPNX, Mesa)

Network Service: NBC.

Licensee: Multimedia Holdings Corp., 1101 N. Central Ave., Phoenix, AZ 85004.

Studio: 2201 N. Vickey St., Flagstaff, AZ 86004-6106.

Mailing Address: PO Box 3360, Flagstaff, AZ 86003.

Phone: 928-526-2232. **Fax:** 928-526-8110.

E-mail: jparra@knaztv2.com

Web Site: http://www.12news.com

Technical Facilities: Channel No. 2 (54-60 MHz). Authorized power: 20-kw visual, 5-kw aural. Antenna: 1540-ft above av. terrain, 284-ft. above ground, 8684-ft. above sea level.

Latitude	34°	58'	06"
Longitude	111°	30'	28"

Transmitter: Mormon Mountain, 18-mi. SSE of Flagstaff.

Note: Latitude and longitude coordinates shown are based on the North American Datum of 1927 (NAD 27) as currently required by the Mass Media Bureau of the FCC.

Multichannel TV Sound: Stereo only.

Satellite Earth Station: Transmitter RCA; Harris, 6-meter; Harris receivers.

News Services: AP, NPS.

Ownership: Gannett Co. Inc. (Group Owner).

Began Operation: May 2, 1970. Sale to present owner from Grand Canyon TV Co. approved by FCC May 22, 1997. Transfer of control from Alfred Greenfield, Receiver, to W. A. Franke, Robert Johnson, John Michaels & Gene Gawthrop approved by FCC May 7, 1992. Sale to Grand Canyon TV Co. approved by FCC November 16, 1988 (Television Digest, Vol. 29:3). Transfer of control to individual shareholders of Capitol approved by FCC January 5, 1984. Sale to Capitol Broadcasting Co. by Wendell Elliot Jr., et al., approved by FCC January 7, 1981.

Represented (sales): Blair Television.

Represented (legal): Dow Lohnes PLLC.

Personnel:

Jerome Parra, General Manager.

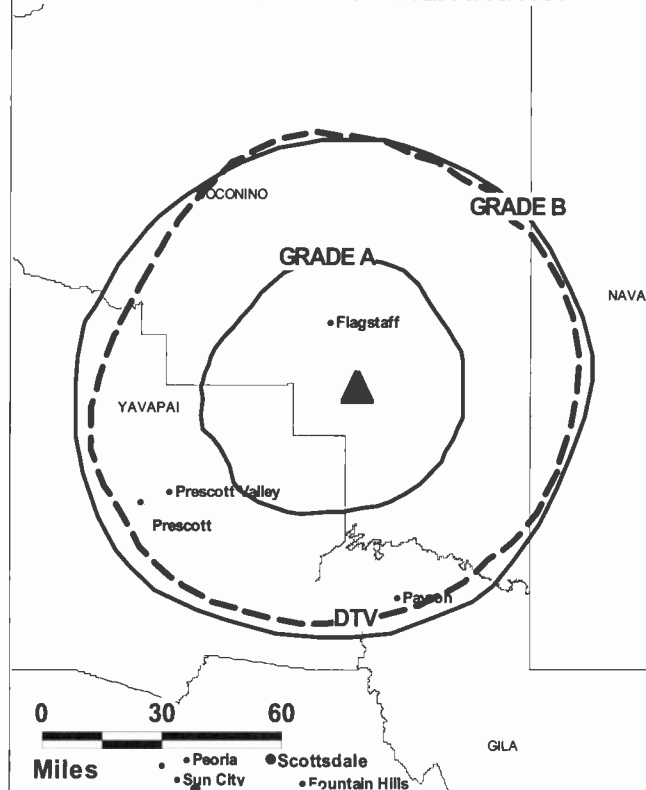
Stan Pierce, General & Local Sales Manager.

Kim Smith, News Director.

Jon Koger, Chief Engineer.

Marge Divine, Program Director & Traffic Manager.

KNAZ-TV BPCT-19810317KF GRANTED: 6/18/1981



City of License: Flagstaff. **Station DMA:** Phoenix (Prescott), AZ. **Rank:** 12.

Circulation © 2007 Nielsen. Coverage based on Nielsen study.

GrandTotal	Cable TV Households	Non-cable TV Households	Total TV Households
Estimated Station Totals *	75,440	58,730	134,170
Average Weekly Circulation (2007)	13,985	7,188	21,173
Average Daily Circulation (2007)			10,068

Station DMA Total	Cable TV Households	Non-cable TV Households	Total TV Households
Estimated Station Totals *	75,440	58,730	134,170
Average Weekly Circulation (2007)	13,985	7,188	21,173
Average Daily Circulation (2007)			10,068

*Estimated station totals are sums of the Nielsen TV and Cable TV household estimates for each county in which the station registers viewing of more than 5% as per the Nielsen Survey Methods.

KUVE-DT
Ch. 47

Network Service: UNV.

Grantee: Univision Television Group Inc., 1999 Avenue of the Stars, Suite 3050, Los Angeles, CA 90067.

Studio: 2301 N. Forbes Blvd., Suite 103, Tucson, AZ 85719.

Mailing Address: 2301 N. Forbes Blvd., Suite 103, Tucson, AZ 85719.

Phone: 520-622-0984. **Fax:** 520-620-0046.

E-mail: rpineda@univision.net

Web Site: <http://www.univision.com>

Technical Facilities: Channel No. 47 (668-674 MHz). Authorized power: 15-kw max. visual, aural. Antenna: 3652-ft above av. terrain, 230-ft. above ground, 8724-ft. above sea level.

Latitude	32°	24'	54"
Longitude	110°	42'	56"

Note: Latitude and longitude coordinates shown are based on the North American Datum of 1927 (NAD 27) as currently required by the Mass Media Bureau of the FCC.

Ownership: Univision Communications Inc. (Group Owner).

Began Operation: Station operating under Special Temporary Authority at 15-kw max. visual; no on-air date. Sale to present owner from Sungilt Corp. Inc. approved by FCC September 24, 2003.

Represented (legal): Covington & Burling.

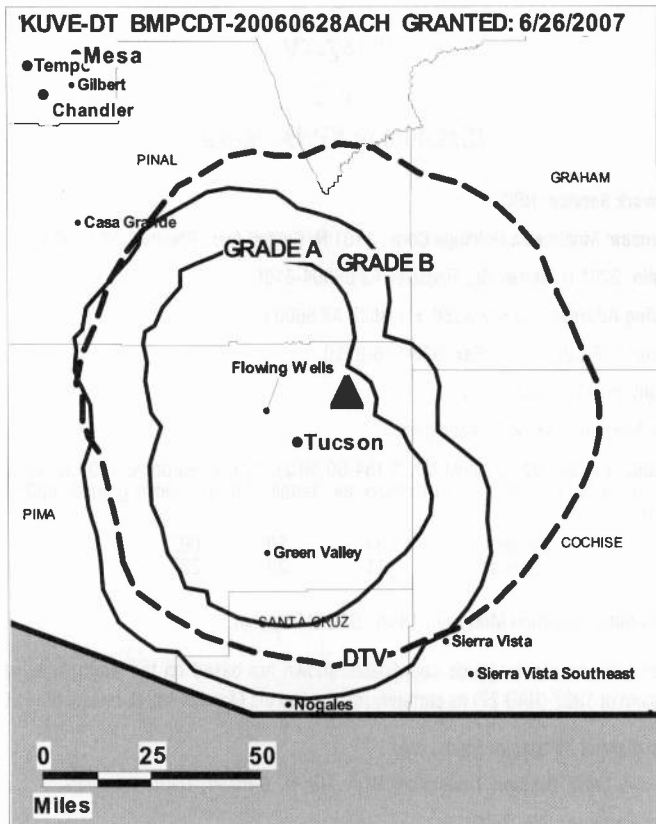
Personnel:

Bernada Duarte, Executive Director & General Manager.

Alfonso Romero, Sales Manager.

Marco Flores, News Director.

Nelda Chavarria, Traffic Manager.



© 2008 Warren Communications News

City of License: Green Valley. **Station DMA:** Tucson (Sierra Vista), AZ. **Rank:** 68.

Nielsen Data: Not available.

KUVE-TV
Ch. 46

Network Service: UNV.
Licensee: Univision Television Group Inc., 1999 Avenue of the Stars, Suite 3050, Los Angeles, CA 90067.
Studio: 2301 N. Forbes Blvd., Suite 102, Tucson, AZ 85719.
Mailing Address: 2301 N. Forbes Blvd., Suite 103, Tucson, AZ 85719.
Phone: 520-622-0984. **Fax:** 520-620-0046.
E-mail: rpineda@univision.net
Web Site: http://www.univision.com

Technical Facilities: Channel No. 46 (662-668 MHz). Authorized power: 1679-kw max. visual, aural. Antenna: 3593-ft above av. terrain, 174-ft. above ground, 8668-ft. above sea level.

Latitude	32°	24'	54"
Longitude	110°	42'	56"

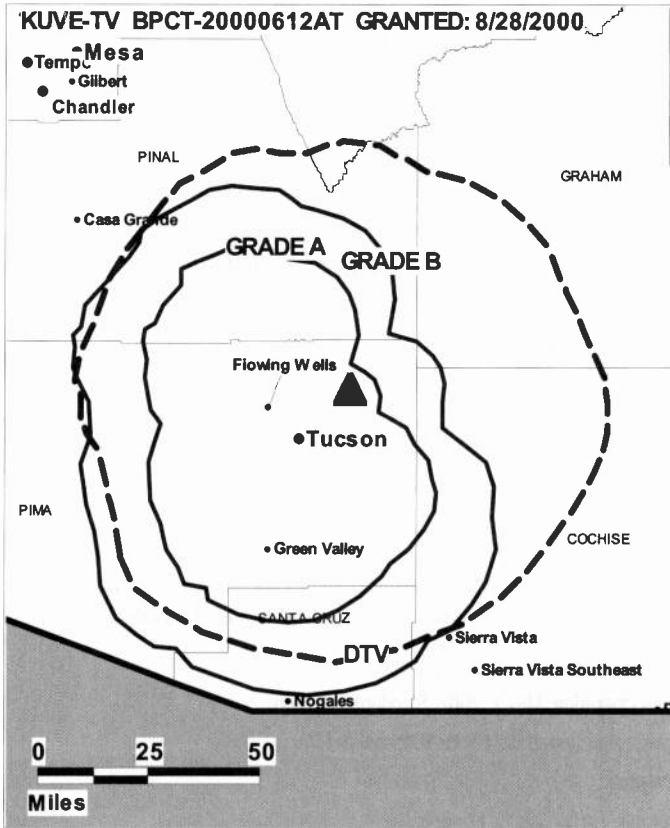
Transmitter: Prime communications site, Mount Bigelow.
Note: Latitude and longitude coordinates shown are based on the North American Datum of 1927 (NAD 27) as currently required by the Mass Media Bureau of the FCC.
Ownership: Univision Communications Inc. (Group Owner).

Began Operation: Sale of 49% interest to Paxson Communications Corp. approved by FCC June 28, 1999, but never consummated. Sale to Donald E. Ludwig Jr. dismissed by FCC December 10, 2001. Station went on air December 15, 2000; ceased operations on January 5, 2001 due to snow damage. Resumed operations June 15, 2001. Sale to present owner by Sungilt Corp. Inc. approved by FCC September 24, 2003. Sale transfer of control to Broadcasting Media Partners Inc. approved by FCC March 27, 2007.

Represented (legal): Covington & Burling.
Represented (engineering): Lechman & Johnson Inc.
Personnel:

Bernada Duarte, Executive Director & General Manager.
Alfonso Romero, Sales Manager.
Marco Flores, News Director.
Nelda Chavarria, Traffic Manager.

City of License: Green Valley. **Station DMA:** Tucson (Sierra Vista), AZ. **Rank:** 68.



© 2008 Warren Communications News

Circulation © 2007 Nielsen. Coverage based on Nielsen study.

GrandTotal	Cable TV Households	Non-cable TV Households	Total TV Households
Estimated Station Totals *	5,960	7,270	13,230
Average Weekly Circulation (2007)	2,676	545	3,221
Average Daily Circulation (2007)			1,905

Station DMA Total	Cable TV Households	Non-cable TV Households	Total TV Households
Estimated Station Totals *	5,960	7,270	13,230
Average Weekly Circulation (2007)	2,676	545	3,221
Average Daily Circulation (2007)			1,905

*Estimated station totals are sums of the Nielsen TV and Cable TV household estimates for each county in which the station registers viewing of more than 5% as per the Nielsen Survey Methods.

KMOH-DT

Ch. 19

Network Service: IND.

Licensee: Phoenix 6 TV LLC, 7500 N.W. 72nd Ave., Medley, FL 33166.

Studio: 1101 N. Central Ave., Phoenix, AZ 85004.

Mailing Address: 2201 N. Vickey St., Flagstaff, AZ 86004-6106.

Phone: 602-257-1212. **Fax:** 602-261-6619.

E-mail: jparra@knaztv2.com

Web Site: <http://www.azcentral.com/12news>

Technical Facilities: Channel No. 19 (500-506 MHz). Authorized power: 25.2-kw max. visual, aural. Antenna: 1897-ft above av. terrain, 57-ft. above ground, 4477-ft. above sea level.

Latitude	35°	01'	57"
Longitude	114°	21'	56"

Note: Latitude and longitude coordinates shown are based on the North American Datum of 1927 (NAD 27) as currently required by the Mass Media Bureau of the FCC.

Ownership: Bela TV LLC (Group Owner).

Began Operation: May 1, 2002. Standard Definition.

Represented (legal): Leibowitz & Associates PA.

Personnel:

Jerome Parra, General Manager.

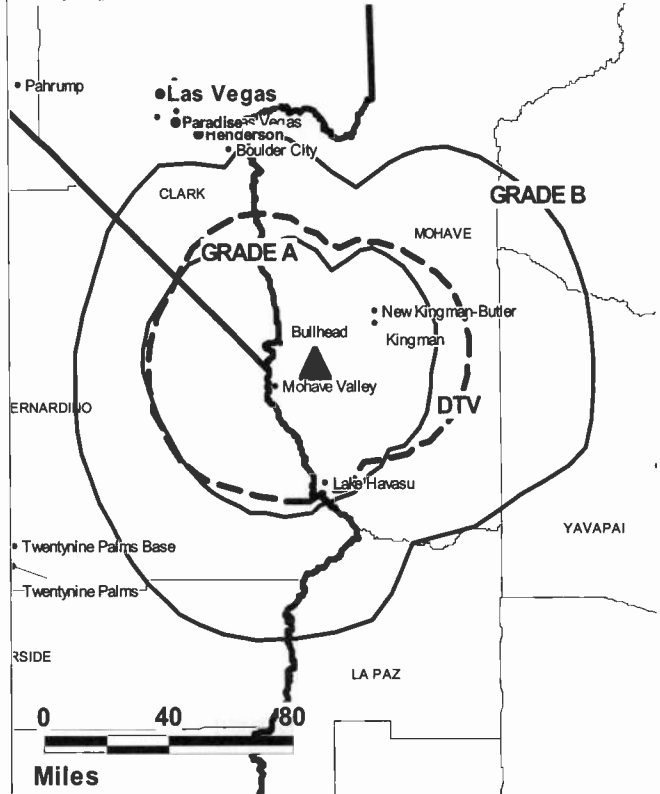
Stan Pierce, General & Local Sales Manager.

Kim Smith, News Director.

John Koger, Chief Engineer.

Marge Divine, Program & Traffic Manager.

KMOH-DT BMPCDT-20060613AAG GRANTED: 6/28/2006



© 2008 Warren Communications News

City of License: Kingman. **Station DMA:** Phoenix (Prescott), AZ. **Rank:** 12.

Nielsen Data: Not available.

KMOH-TV
Ch. 6

Network Service: IND.

Licensee: Phoenix 6 TV LLC, 7500 N.W. 72nd Ave., Medley, FL 33166.

Studio: 1101 N. Central Ave., Phoenix, AZ 85004.

Mailing Address: 2201 N. Vickey St., Flagstaff, AZ 86004-6106.

Phone: 602-527-1212; 305-863-5700. **Fax:** 602-261-6619.

E-mail: jparra@knaztv2.com

Web Site: <http://www.azcentral.com/12news>

Technical Facilities: Channel No. 6 (82-88 MHz). Authorized power: 100-kw visual, 10-kw aural. Antenna: 1942-ft above av. terrain, 98-ft. above ground, 4518-ft. above sea level.

Latitude	35°	01'	57"
Longitude	114°	21'	56"

Transmitter: Black Mountains, approx. 1-mi. ENE of Oatman.

Note: Latitude and longitude coordinates shown are based on the North American Datum of 1927 (NAD 27) as currently required by the Mass Media Bureau of the FCC.

Ownership: Bela TV LLC (Group Owner).

Began Operation: February 26, 1988. Sale to present owner by Gannett Broadcasting Group approved by FCC January 6, 2004. Transfer of 40% board rights to 17-member consortium headed by Robert Behar, Pan Atlantic Bank & Trust & Latin Capital Ventures LLC approved by FCC December 8, 2004.

Represented (legal): Leibowitz & Associates PA.

Personnel:

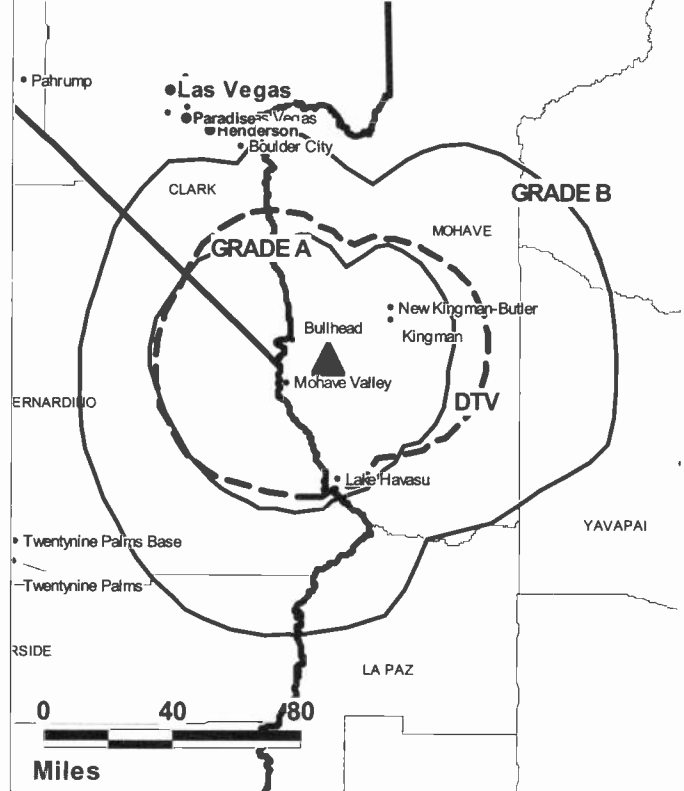
Jerome Parra, General Manager.

Stan Pierce, General & Local Sales Manager.

Kim Smith, News Director.

John Koger, Chief Engineer.

KMOH-TV BPCT-19990708KF GRANTED: 8/12/1999



© 2008 Warren Communications News

Marge Divine, Program & Traffic Manager.

City of License: Kingman. **Station DMA:** Phoenix (Prescott), AZ. **Rank:** 12.

Nielsen Data: Not available.

KPNX

Ch. 12

(Operates satellite KNAZ-TV, Flagstaff)

Network Service: NBC.

Licensee: Multimedia Holdings Corp., 1101 N. Central Ave., Phoenix, AZ 85004.

Studio: 1101 N. Central Ave., Phoenix, AZ 85004.

Mailing Address: 1101 N. Central Ave., Phoenix, AZ 85004.

Phone: 602-257-1212. **Fax:** 602-257-6619.

E-mail: assignmentdesk@kpnx.com

Web Site: http://www.12news.com

Technical Facilities: Channel No. 12 (204-210 MHz). Authorized power: 316-kw visual, aural. Antenna: 1821-ft above av. terrain, 341-ft. above ground, 2992-ft. above sea level.

Latitude 33° 20' 00"
Longitude 112° 03' 48"

Note: Latitude and longitude coordinates shown are based on the North American Datum of 1927 (NAD 27) as currently required by the Mass Media Bureau of the FCC.

Multichannel TV Sound: Stereo and separate audio program.

Satellite Earth Stations: Transmitter Harris; Harris, 3-meter Ku-band; Vertex, 4.6-meter Ku-band; Andrew, 4.6-meter Ku-band; Harris, 6.1-meter C-band; Harris, 6.1-meter Ku-band; Standard Communications, Microdyne, M/A-Com, Harris receivers.

SNG Mobile Dish: Harris, 2.3-meter Ku-band.

News Service: AP.

LMA: Local marketing agreement with KPPX (X), Tolleson.

Ownership: Gannett Co. Inc. (Group Owner).

Began Operation: April 23, 1953. Merger of Combined Communications with Gannett approved by FCC June 7, 1979 (Television Digest, Vol. 18:20, 38; 19:24). Merger to form Combined Communications approved by FCC October 16, 1968. Previous sale to John J. Louis family & others by Harry L. Nace interests approved by FCC June 16, 1954 (Vol. 10:18, 25).

Represented (sales): Blair Television.

Represented (legal): Reed, Smith, Shaw & McClay.

Represented (engineering): Cohen Dippell & Everist PC.

Personnel:

John Misner, Vice President & General Manager.

Anita Helt, Vice President, Marketing, Programming & Promotions.

Dan Mayasich, General Sales Manager.

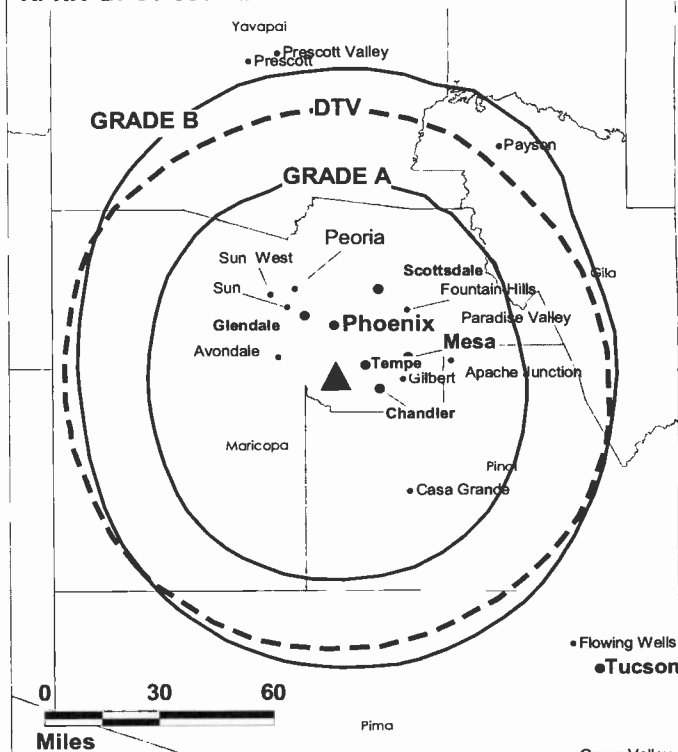
Beth Worsham, Local Sales Manager.

Suzanne McCoy, National Sales Manager.

Mike Mejia, Regional Sales Manager.

Mark Casey, News Director.

KPNX BPCT-981002KH GRANTED: 11/1/99



© 2008 Warren Communications News

Randy Decker, Chief Engineer.

Kent Saunders, Business Manager.

Sally Soliere, Program Coordinator.

Annette Rhoades, Traffic Manager.

City of License: Phoenix. **Station DMA:** Phoenix (Prescott), AZ. **Rank:** 12.

Circulation © 2007 Nielsen. Coverage based on Nielsen study.

GrandTotal	Cable TV Households	Non-cable TV Households	Total TV Households
Estimated Station Totals *	1,025,210	683,870	1,709,080
Average Weekly Circulation (2007)	644,010	362,232	1,006,242
Average Daily Circulation (2007)			479,536

Station DMA Total	Cable TV Households	Non-cable TV Households	Total TV Households
Estimated Station Totals *	1,025,210	683,870	1,709,080
Average Weekly Circulation (2007)	644,010	362,232	1,006,242
Average Daily Circulation (2007)			479,536

*Estimated station totals are sums of the Nielsen TV and Cable TV household estimates for each county in which the station registers viewing of more than 5% as per the Nielsen Survey Methods.

KPNX-DT

Ch. 36

Network Service: NBC.

Licensee: Multimedia Holdings Corp., 1101 N. Central Ave., Phoenix, AZ 85004.

Studio: 1101 N. Central Ave., Phonenix, AZ 85004.

Mailing Address: 1101 N. Central Ave., Phoenix, AZ 85004.

Phone: 602-257-1212. **Fax:** 602-257-6619.

E-mail: assignmentdesk@kpnx.com

Web Site: http://www.12news.com

Technical Facilities: Channel No. 36 (602-608 MHz). Authorized power: 316-kw max. visual, 30-kw aural. Antenna: 1752-ft above av. terrain, 272-ft. above ground, 2923-ft. above sea level.

Latitude	33°	20'	00"
Longitude	112°	03'	48"

Transmitter: South Mountain Park, Site 9.

Note: Latitude and longitude coordinates shown are based on the North American Datum of 1927 (NAD 27) as currently required by the Mass Media Bureau of the FCC.

News Service: AP.

Ownership: Gannett Co. Inc. (Group Owner).

Began Operation: June 15, 2000 High Definition.

Represented (legal): Reed, Smith, Shaw & McClay.

Represented (sales): Blair Television.

Represented (engineering): Cohen Dippell & Everist PC.

Personnel:

John Misner, Vice President & General Manager.

Anita Helt, Vice President, Marketing, Programming & Promotions.

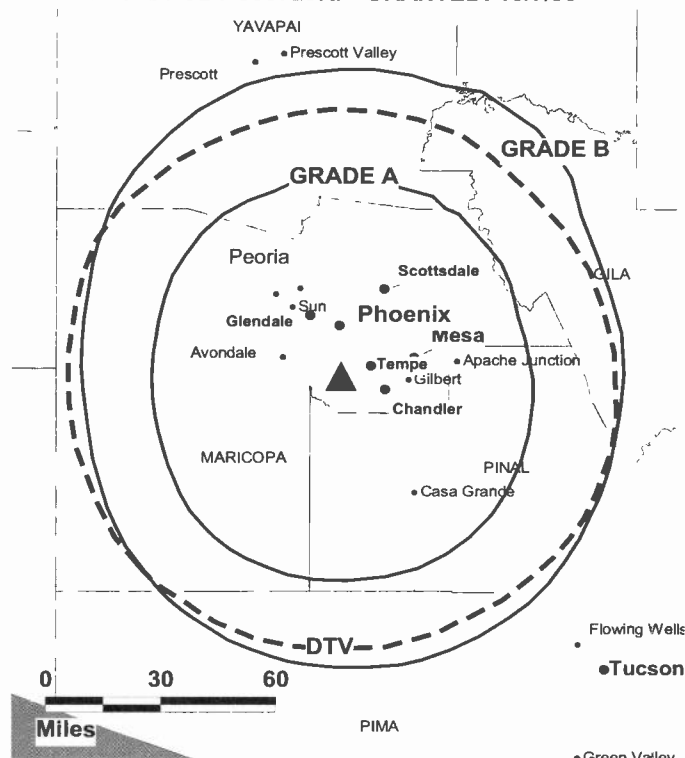
Dan Mayasich, General Sales Manager.

Beth Worsham, Local Sales Manager.

Suzanne McCoy, National Sales Manager.

Mike Mejia, Regional Sales Manager.

KPNX-DT BPCDT-980729KP GRANTED: 10/7/98



© 2008 Warren Communications News

Mark Casey, News Director.

Randy Decker, Chief Engineer.

Kent Saunders, Business Manager.

Sally Soliere, Program Coordinator.

Annette Rhoades, Traffic Manager.

City of License: Phoenix. **Station DMA:** Phoenix (Prescott), AZ. **Rank:** 12.

Nielsen Data: Not available.

KASW
Ch. 61

Network Service: CW.

Licensee: KASW Inc., 400 S. Record St., Dallas, TX 75202.

Studio: 5555 N. 7th Ave., Phoenix, AZ 85013.

Mailing Address: 5555 N. 7th Ave., Phoenix, AZ 85013.

Phone: 480-661-6161. **Fax:** 602-207-3277.

E-mail: mark.higgins@azfamily.com

Web Site: http://www.azfamily.com

Technical Facilities: Channel No. 61 (752-758 MHz). Authorized power: 2500-kw max. visual, aural. Antenna: 1775-ft above av. terrain, 318-ft. above ground, 2976-ft. above sea level.

Latitude 33° 20' 01"
Longitude 112° 03' 44"

Transmitter: South Mountain, 8-mi. S of Phoenix.

Note: Latitude and longitude coordinates shown are based on the North American Datum of 1927 (NAD 27) as currently required by the Mass Media Bureau of the FCC.

Ownership: Belo Corp. (Group Owner).

Began Operation: September 22, 1995. Sale to present owner by Brooks Broadcasting LLC approved by FCC January 24, 2000 (Television Digest, Vol. 40:10).

Represented (legal): Wood, Maines & Nolan Chartered.

Personnel:

Mark A. Higgins, President & General Manager.

Dean Apostolides, General Sales Manager.

Richard Soltesz, Local Sales Manager.

Scott Rain, Local Sales Manager.

John Nielsen, National Sales Manager.

Jim Cole, Chief Engineer.

Wendy Helle, Business Manager.

Mark Demopoulos, Program Director.

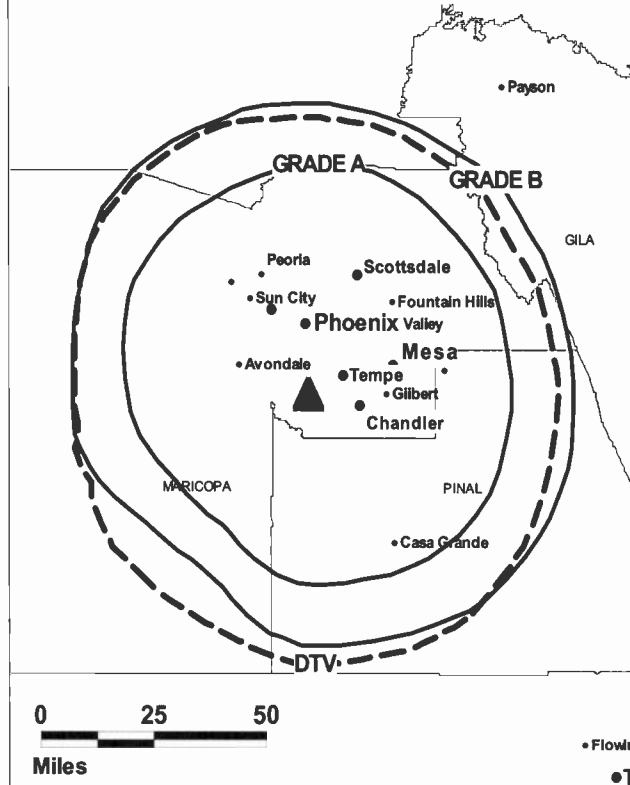
Blanca Esparza, Marketing Director.

Brad Anderson, Production Manager.

Teri Lane, Creative Services Director.

Shanda Crane, Traffic Manager.

KASW BPCT-19950217KE GRANTED: 5/25/1995



Jasper Joyce, Sales Assistant.

City of License: Phoenix. **Station DMA:** Phoenix (Prescott), AZ. **Rank:** 12.

Circulation © 2007 Nielsen. Coverage based on Nielsen study.

GrandTotal	Cable TV Households	Non-cable TV Households	Total TV Households
Estimated Station Totals *	1,025,210	673,370	1,698,580
Average Weekly Circulation (2007)	246,651	173,953	420,604
Average Daily Circulation (2007)			144,950

Station DMA Total	Cable TV Households	Non-cable TV Households	Total TV Households
Estimated Station Totals *	1,025,210	673,370	1,698,580
Average Weekly Circulation (2007)	246,651	173,953	420,604
Average Daily Circulation (2007)			144,950

*Estimated station totals are sums of the Nielsen TV and Cable TV household estimates for each county in which the station registers viewing of more than 5% as per the Nielsen Survey Methods.

KASW-DT

Ch. 49

Network Service: CW.

Licensee: KASW Inc., 400 S. Record St., Dallas, TX 75202.

Studio: 5555 N. 7th Ave., Phoenix, AZ 85013.

Mailing Address: 5555 N. 7th Ave., Phoenix, AZ 85013.

Phone: 480-661-6161. **Fax:** 602-207-3277.

E-mail: mark_higgins@azfamily.com

Web Site: <http://www.azfamily.com>

Technical Facilities: Channel No. 49 (680-686 MHz). Authorized power: 531-kw max. visual, aural. Antenna: 1631-ft above av. terrain, 174-ft. above ground, 2831-ft. above sea level.

Latitude	33°	20'	02"
Longitude	112°	03'	44"

Note: Latitude and longitude coordinates shown are based on the North American Datum of 1927 (NAD 27) as currently required by the Mass Media Bureau of the FCC.

Ownership: Belo Corp. (Group Owner).

Began Operation: May 31, 2002.

Personnel:

Mark A. Higgins, President & General Manager.

Dean Apostolides, General Sales Manager.

Scott Rain, Local Sales Manager.

Richard Soltesz, Local Sales Manager.

John Nielsen, National Sales Manager.

Jasper Joyce, Sales Assistant.

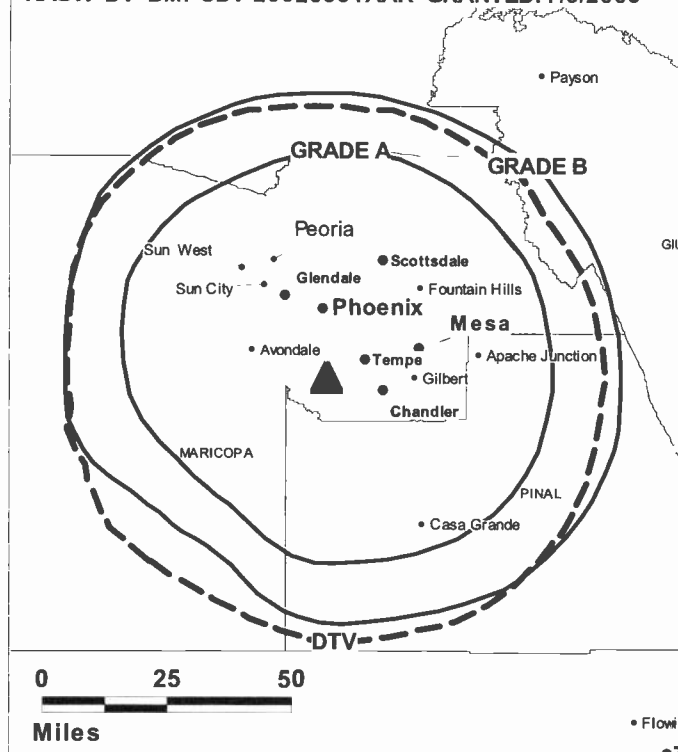
Jim Cole, Chief Engineer.

Wendy Helle, Business Manager.

Mark Demopoulos, Program Director.

Blanca Esparza, Marketing Director.

KASW-DT BMPCDT-20020531AAR GRANTED: 7/9/2003



© 2008 Warren Communications News

Brad Anderson, Production Manager.

Teri Lane, Creative Services Director.

Shanda Crane, Traffic Manager.

City of License: Phoenix. **Station DMA:** Phoenix (Prescott), AZ. **Rank:** 12.

Nielsen Data: Not available.

KAZT-DT
Ch. 25

Network Service: IND.

Licensee: KAZT LLC, 4343 E. Camelback Rd., Suite 400, Phoenix, AZ 85018.

Studio: 4343 E. Camelback Rd., Suite 130, Phoenix, AR 85018.

Mailing Address: 4343 E. Camelback Rd., Suite 130, Phoenix, AZ 85018.

Phone: 602-224-0027. **Fax:** 602-224-2214.

E-mail: rbergamo@arizonasown.com

Web Site: <http://www.kaz.tv>

Technical Facilities: Channel No. 25 (536-542 MHz). Authorized power: 4.54-kw max. visual, aural. Antenna: 2579-ft above av. terrain, 92-ft. above ground, 7841-ft. above sea level.

Latitude	34°	41'	15"
Longitude	112°	07'	01"

Note: Latitude and longitude coordinates shown are based on the North American Datum of 1927 (NAD 27) as currently required by the Mass Media Bureau of the FCC.

Satellite Earth Stations: Transmitter Harris; Paraclipse, 3.5-meter C-band; RCA Americom, 4.5-meter Ku-band; Harris, 6.2-meter C-band; Harris, Excalibur receivers.

Ownership: KAZT LLC (Group Owner).

Began Operation: Station operating; no on-air date

Represented (legal): Pillsbury Winthrop Shaw Pittman LLP.

Represented (sales): Petry Television Inc.

Personnel:

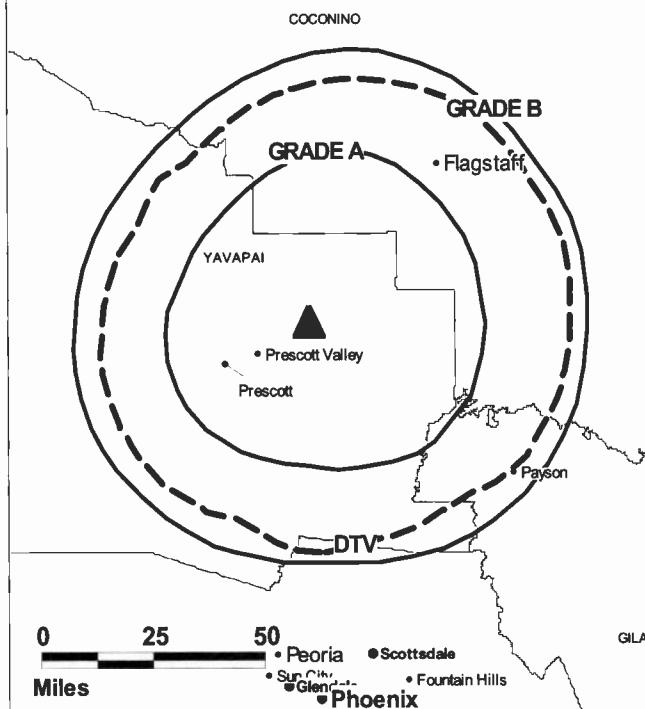
Ron Bergamo, Vice President & General Manager.

Richard Howe, National & Local Sales Manager.

Phil Hammon, Chief Engineer.

Brian Neeley, Business Manager.

KAZT-DT BMPCDT-20060627ABQ GRANTED: 7/19/2006



© 2008 Warren Communications News

Michael Hagerty, Program Operations Manager.

City of License: Phoenix. **Station DMA:** Phoenix (Prescott), AZ. **Rank:** 12.

Nielsen Data: Not available.

KAZT-TV **Ch. 7**

Network Service: IND.

Licensee: KAZT LLC, 4343 E. Camelback Rd., Suite 400, Phoenix, AZ 85018.

Studio: 4343 E. Camelback Rd., Suite 130, Phoenix, AZ 85018.

Mailing Address: 4343 E. Camelback Rd., Suite 130, Phoenix, AZ 85018.

Phone: 602-224-0027. **Fax:** 602-224-2214.

E-mail: rbergamo@arizonasovn.com

Web Site: <http://www.kaz.tv>

Technical Facilities: Channel No. 7 (174-180 MHz). Authorized power: 8.71-kw visual, 1.74-kw aural. Antenna: 2814-ft above av. terrain, 110-ft. above ground, 7930-ft. above sea level.

Latitude	34°	42'	17"
Longitude	112°	06'	55"

Transmitter: S peak of Mingus Mountain, 22-mi. ENE of Prescott.

Note: Latitude and longitude coordinates shown are based on the North American Datum of 1927 (NAD 27) as currently required by the Mass Media Bureau of the FCC.

Satellite Earth Stations: Transmitter Harris; Paracclipse, 3.5-meter C-band; RCA Americom, 4.5-meter Ku-band; Harris, 6.2-meter C-band; Harris, Excalibur receivers.

News Service: CNN.

Ownership: KAZT LLC (Group Owner).

Began Operation: September 5, 1982.

Represented (legal): Pillsbury Winthrop Shaw Pittman LLP.

Represented (sales): Petry Television Inc.

Personnel:

Ron Bergamo, Vice President & General Manager.

Michael Hagerty, Program Operations Manager.

Richard Howe, National & Local Sales Manager.

Phil Hammon, Chief Engineer.

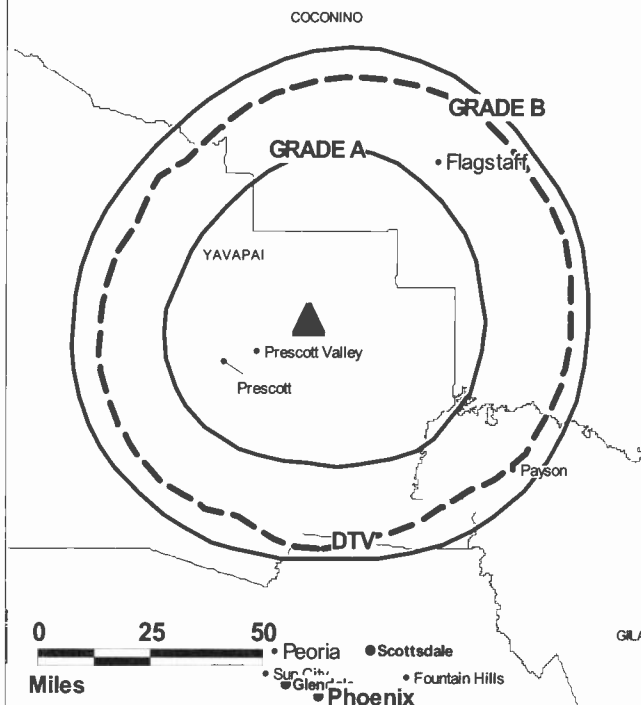
Brian Neeley, Business Manager.

Kepper, Tupper & Company

We brokered the sale of KAZT-TV

112 High Ridge Avenue, Ridgefield, CT (203)431-3366

KAZT-TV BPCT-19790618KG GRANTED: 1/7/1980



© 2008 Warren Communications News

City of License: Phoenix. **Station DMA:** Phoenix (Prescott), AZ. **Rank:** 12.

Circulation © 2007 Nielsen. Coverage based on Nielsen study.

GrandTotal	Cable TV Households	Non-cable TV Households	Total TV Households
Estimated Station Totals *	1,017,240	683,870	1,701,110
Average Weekly Circulation (2007)	81,829	51,049	132,878
Average Daily Circulation (2007)			44,384
Station DMA Total	Cable TV Households	Non-cable TV Households	Total TV Households
Estimated Station Totals *	989,900	683,870	1,673,770
Average Weekly Circulation (2007)	79,997	51,049	131,046
Average Daily Circulation (2007)			44,138
Other DMA Total	Cable TV Households	Non-cable TV Households	Total TV Households
Estimated Station Totals *	27,340	0	27,340
Average Weekly Circulation (2007)	1,832	0	1,832
Average Daily Circulation (2007)			246

*Estimated station totals are sums of the Nielsen TV and Cable TV household estimates for each county in which the station registers viewing of more than 5% as per the Nielsen Survey Methods.

KNXV-DT

Ch. 56

Network Service: ABC.

Licensee: Scripps Howard Broadcasting Co., PO Box 5380, 312 Walnut St, 28th Floor, Cincinnati, OH 45201.

Studio: 515 N 44th St, Phoenix, AZ 85008.

Mailing Address: 515 N 44th St, Phoenix, AZ 85008.

Phone: 602-273-1500. **Fax:** 602-685-3000.

E-mail: jculliton@abc15.com

Web Site: http://www.phoenix360.com

Technical Facilities: Channel No. 56 (722-728 MHz). Authorized power: 73-kw max. visual, aural. Antenna: 1670-ft above av. terrain, 210-ft. above ground, 2841-ft. above sea level.

Latitude	33°	20'	00"
Longitude	112°	03'	46"

Transmitter: South Mountain Park.

Note: Latitude and longitude coordinates shown are based on the North American Datum of 1927 (NAD 27) as currently required by the Mass Media Bureau of the FCC.

Ownership: E. W. Scripps Co. (Group Owner).

Began Operation: January 12, 2000. Standard and High Definition.

Represented (sales): Eagle Television Sales.

Represented (legal): Baker Hostetler LLP.

Personnel:

Janice Todd, Vice President & General Manager.

Rollin Wood, Local Sales Manager.

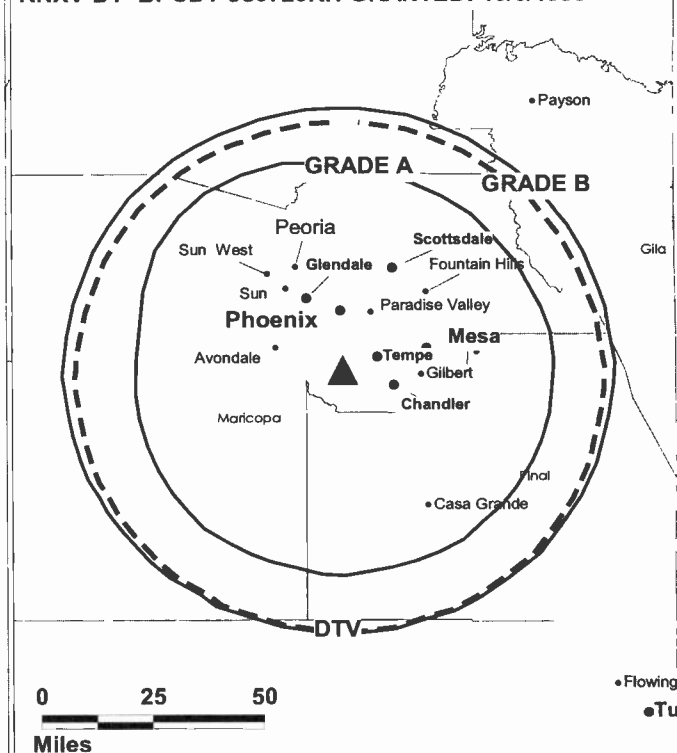
Kimberly Steele, National Sales Manager.

Bob Sullivan, News Director.

Ryan Steward, Chief Engineer.

Gail Schmeling, Business Manager.

KNXV-DT BPCDT-980720KH GRANTED: 10/6/1998



© 2008 Warren Communications News

Jim Hart, Promotion Director.

Don McClure, Production Manager.

Janet Romero, Traffic Manager.

Heidi Price, Public Affairs Director.

City of License: Phoenix. **Station DMA:** Phoenix (Prescott), AZ. **Rank:** 12.

Nielsen Data: Not available.

KNXV-TV
Ch. 15

Network Service: ABC.

Licensee: Scripps Howard Broadcasting Co., PO Box 5380, 312 Walnut St, 28th Floor, Cincinnati, OH 45201.

Studio: 515 N 44th St, Phoenix, AZ 85008.

Mailing Address: 515 N 44th St, Phoenix, AZ 85008.

Phone: 602-273-1500. **Fax:** 602-685-3000.

E-mail: jculliton@abc15.com

Web Site: http://www.phoenix360.com

Technical Facilities: Channel No. 15 (476-482 MHz). Authorized power: 1070-kw max. visual, aural. Antenna: 1709-ft above av. terrain, 256-ft. above ground, 2884-ft. above sea level.

Latitude	33°	20'	00"
Longitude	112°	03'	46"

Transmitter: South Mountain Park.

Note: Latitude and longitude coordinates shown are based on the North American Datum of 1927 (NAD 27) as currently required by the Mass Media Bureau of the FCC.

Multichannel TV Sound: Stereo only.

Satellite Earth Stations: Transmitter RCA; Vertex, 4.5-meter KC-band; Andrew, 4.5-meter KC-band; Harris, 6-meter C-band.

News Services: AP, CNN Headline News.

Ownership: E. W. Scripps Co. (Group Owner).

Began Operation: September 9, 1979. Sale to present owner by Arlington Corp. approved by FCC January 8, 1985 (Television Digest, Vol. 24:20, 26; 25:2).

Represented (sales): Eagle Television Sales.

Represented (legal): Baker Hostetler LLP.

Personnel:

Janice Todd, Vice President & General Manager.

Rollin Wood, Local Sales Manager.

Kimberly Steele, National Sales Manager.

Bob Sullivan, News Director.

Ryan Steward, Chief Engineer.

Gail Schmeling, Business Manager.

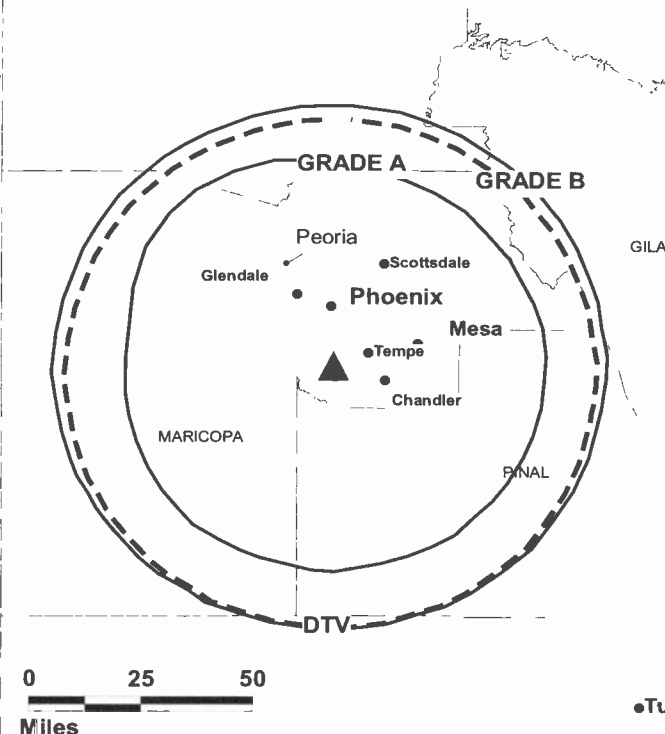
Jim Hart, Promotion Director.

Don McClure, Production Manager.

Janet Romero, Traffic Manager.

Heidi Price, Public Affairs Director.

KNXV-TV BPCT-960702KO GRANTED: 6/10/1998



© 2008 Warren Communications News

City of License: Phoenix. **Station DMA:** Phoenix (Prescott), AZ. **Rank:** 12.

Circulation © 2007 Nielsen. Coverage based on Nielsen study.

GrandTotal	Cable TV Households	Non-cable TV Households	Total TV Households
Estimated Station Totals *	1,052,550	683,870	1,736,420
Average Weekly Circulation (2007)	584,794	337,690	922,484
Average Daily Circulation (2007)			370,788

Station DMA Total	Cable TV Households	Non-cable TV Households	Total TV Households
Estimated Station Totals *	1,025,210	683,870	1,709,080
Average Weekly Circulation (2007)	575,963	337,690	913,653
Average Daily Circulation (2007)			369,230

Other DMA Total	Cable TV Households	Non-cable TV Households	Total TV Households
Estimated Station Totals *	27,340	0	27,340
Average Weekly Circulation (2007)	8,831	0	8,831
Average Daily Circulation (2007)			1,558

*Estimated station totals are sums of the Nielsen TV and Cable TV household estimates for each county in which the station registers viewing of more than 5% as per the Nielsen Survey Methods.

KPAZ-DT
Ch. 20

Network Service: TBN.

Grantee: Trinity Broadcasting Network Inc., 2442 Michelle Dr., Tustin, CA 92780.

Studio: 3551 E. McDowell Rd., Phoenix, AZ 85005.

Mailing Address: 3551 E. McDowell Rd., Phoenix, AZ 85008.

Phone: 602-273-1477. **Fax:** 602-267-9427.

E-mail: tbnphx@integrity.com

Web Site: <http://www.tbn.org>

Technical Facilities: Channel No. 20 (506-512 MHz). Authorized power: 500-kw max. visual, aural. Antenna: 1604-ft above av. terrain, 148-ft. above ground, 2769-ft. above sea level.

Latitude	33°	20'	02.5"
Longitude	112°	03'	42"

Transmitter: Top of existing tower within the South Mountain antenna farm.

Note: Latitude and longitude coordinates shown are based on the North American Datum of 1927 (NAD 27) as currently required by the Mass Media Bureau of the FCC.

Ownership: Trinity Broadcasting Network Inc. (Group Owner).

Began Operation: Station operating under Special Temporary Authority at 3-kw max. visual.

Represented (legal): Colby M May.

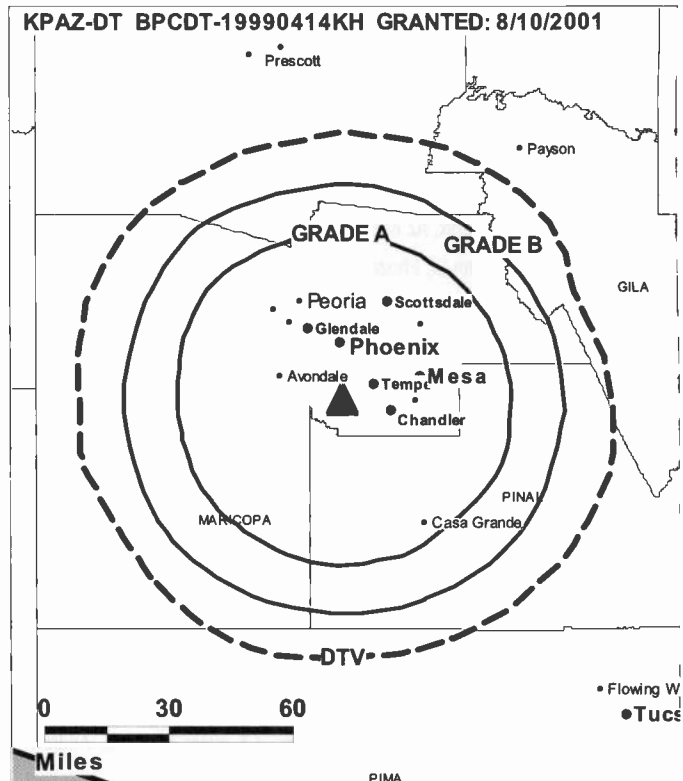
Personnel:

Paul F. Crouch, President and General Manager.

Pamela Gilbert, Station & Production Manager.

Gary Nichols, Chief Engineer & Traffic Manager.

Oralena Valero, Program Director.



City of License: Phoenix. **Station DMA:** Phoenix (Prescott), AZ. **Rank:** 12.

Nielsen Data: Not available.

KPAZ-TV

Ch. 21

Network Service: TBN.

Licensee: Trinity Broadcasting Network Inc., 2442 Michelle Dr., Tustin, CA 92780.

Studio: 3551 E. McDowell Rd., Phoenix, AZ 85008.

Mailing Address: 3551 E. McDowell Rd., Phoenix, AZ 85008.

Phone: 602-273-1477. **Fax:** 602-267-9427.

E-mail: tbnphx@integrity.com

Web Site: http://www.tbn.org

Technical Facilities: Channel No. 21 (512-518 MHz). Authorized power: 1282-kw visual, aural. Antenna: 1604-ft above av. terrain, 147-ft. above ground, 2768-ft. above sea level.

Latitude	33°	20'	02.5"
Longitude	112°	03'	42"

Transmitter: South Mountain antenna farm.

Note: Latitude and longitude coordinates shown are based on the North American Datum of 1927 (NAD 27) as currently required by the Mass Media Bureau of the FCC.

Satellite Earth Station: Transmitter Comark; Scientific-Atlanta, 5-meter; Scientific-Atlanta receivers.

News Service: TBN.

Ownership: Trinity Broadcasting Network Inc. (Group Owner).

Began Operation: September 16, 1967. Involuntary transfer of control from Donald B. Thomson, et al., to trustee approved by FCC October 9, 1969. Sale to Glad Tidings Church of America approved by FCC June 24, 1971. Station left air January 19, 1977. Sale to present owner by Glad Tidings approved by FCC July 21, 1977. Station resumed operation September 5, 1977.

Represented (legal): Colby M May.

Personnel:

Paul F. Crouch, President & General Manager.

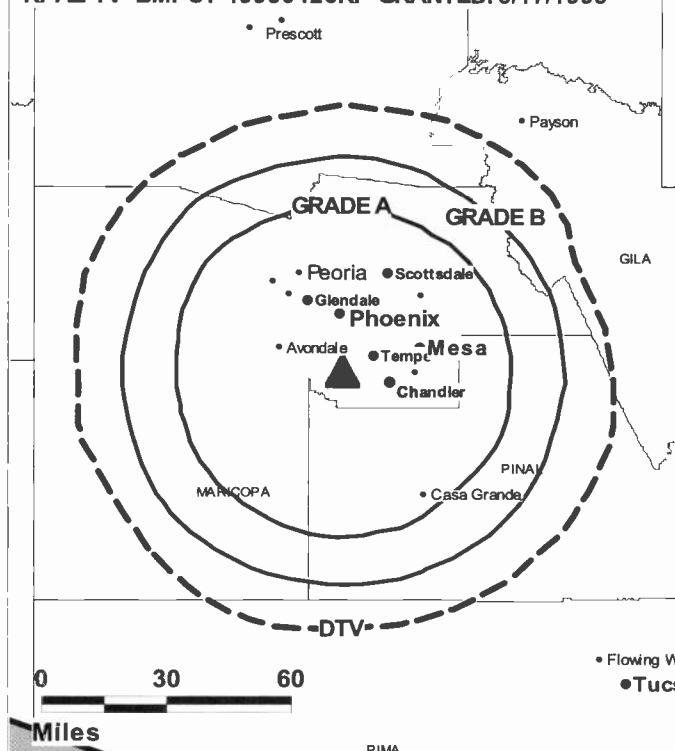
Pamela Gilbert, Station & Production Manager.

Gary L. Nichols, Chief Engineer & Traffic Manager.

Oralena Valero, Program Director.

City of License: Phoenix. **Station DMA:** Phoenix (Prescott), AZ. **Rank:** 12.

KPAZ-TV BMPCT-19930426KF GRANTED: 6/17/1993



© 2008 Warren Communications News

Circulation © 2007 Nielsen. Coverage based on Nielsen study.

GrandTotal	Cable TV Households	Non-cable TV Households	Total TV Households
Estimated Station Totals *	0	21,270	21,270
Average Weekly Circulation (2007)	0	1,744	1,744
Average Daily Circulation (2007)		128	128
Station DMA Total	Cable TV Households	Non-cable TV Households	Total TV Households
Estimated Station Totals *	0	21,270	21,270
Average Weekly Circulation (2007)	0	1,744	1,744
Average Daily Circulation (2007)		128	128

*Estimated station totals are sums of the Nielsen TV and Cable TV household estimates for each county in which the station registers viewing of more than 5% as per the Nielsen Survey Methods.

KPHO-DT

Ch. 17

Network Service: CBS.

Licensee: Meredith Corp., 1716 Locust St., Des Moines, IA 50309.

Studio: 4016 N. Black Canyon Hwy., Phoenix, AZ 85017.

Mailing Address: 4016 N. Black Canyon Hwy., Phoenix, AZ 85017.

Phone: 602-264-1000. **Fax:** 602-274-1596.

E-mail: jolynn.houk@kpho.com

Web Site: <http://www.kpho.com>

Technical Facilities: Channel No. 17 (488-494 MHz). Authorized power: 1000-kw max. visual, aural. Antenna: 1663-ft above av. terrain, 272-ft. above ground, 2871-ft. above sea level.

Latitude	33°	20'	02"
Longitude	112°	03'	40"

Transmitter: South Mountain Park.

Note: Latitude and longitude coordinates shown are based on the North American Datum of 1927 (NAD 27) as currently required by the Mass Media Bureau of the FCC.

Satellite Earth Stations: RCA, 3.5-meter Ku-band; Harris, 6.1-meter C-band; Standard Electronics, Harris receivers.

Ownership: Meredith Corp. (Group Owner).

Began Operation: Station operating; no on-air date.

Personnel:

Steve Hammel, Vice President & General Manager.

Lori Beth Crawford, Promotions Manager.

Jan Zumbrum, Traffic Manager.

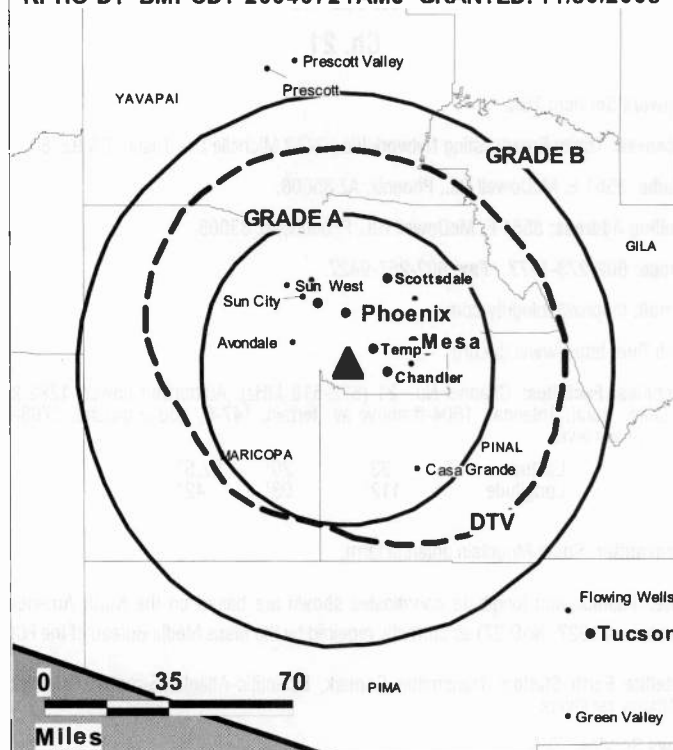
Ray Rios, Local Sales Manager.

Mitch Nye, General Sales Manager.

Kevin James, Local Sales Manager.

Kevin Branigan, National Sales Manager.

KPHO-DT BMPCDT-20040721AMJ GRANTED: 11/30/2005



© 2008 Warren Communications News

Tom Bell, News Director.

Seth Parker, Program Director.

Ed Sutton, Engineering Director.

Judy Wallace, Business Manager.

City of License: Phoenix. **Station DMA:** Phoenix (Prescott), AZ. **Rank:** 12.

Nielsen Data: Not available.

KPHO-TV

Ch. 5

Network Service: CBS.

Licensee: Meredith Corp., 1716 Locust St., Des Moines, IA 50309.

Studio: 4016 N. Black Canyon Hwy., Phoenix, AZ 85017.

Mailing Address: 4016 N. Black Canyon Hwy., Phoenix, AZ 85017.

Phone: 602-264-1000. **Fax:** 602-274-1596.

E-mail: jolynn.houk@kpho.com

Web Site: http://www.kpho.com

Technical Facilities: Channel No. 5 (76-82 MHz). Authorized power: 100-kw visual, 10-kw aural. Antenna: 1770-ft above av. terrain, 376-ft. above ground, 2976-ft. above sea level.

Latitude	33°	20'	02"
Longitude	112°	03'	40"

Transmitter: Atop South Mountain, 8.5-mi. S of Phoenix.

Note: Latitude and longitude coordinates shown are based on the North American Datum of 1927 (NAD 27) as currently required by the Mass Media Bureau of the FCC.

Multichannel TV Sound: Stereo and separate audio program.

Satellite Earth Stations: RCA, 3.5-meter Ku-band; Harris, 6.1-meter C-band; Standard Electronics, Harris receivers.

News Services: AP, CNN NewsSource.

Ownership: Meredith Corp. (Group Owner).

Began Operation: December 4, 1949. Sold to present owner in June 1952 (Television Digest, Vol. 8:18, 26).

Represented (sales): Harrington Righter & Parsons Inc. (HRP).

Represented (legal): Dow Lohnes PLLC.

Personnel:

Steve Hammel, Vice President & General Manager.

Lori Beth Crawford, Promotions Manager.

Jan Zumbrum, Traffic Manager.

Ray Rios, Local Sales Manager.

Mitch Nye, General Sales Manager.

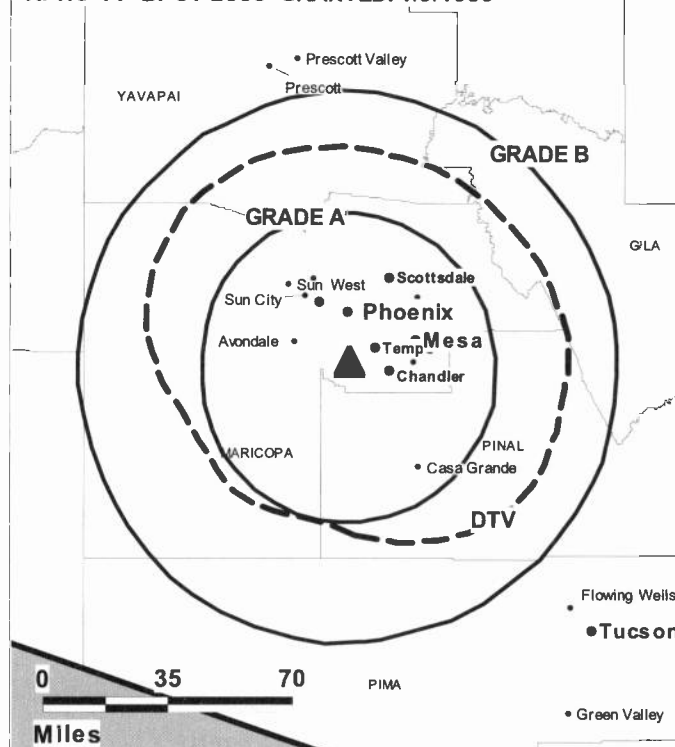
Kevin James, Local Sales Manager.

Kevin Branigan, National Sales Manager.

Tom Bell, News Director.

Seth Parker, Program Director.

KPHO-TV BPCT-2580 GRANTED: 1/9/1959



© 2008 Warren Communications News

Ed Sutton, Engineering Director.

Judy Wallace, Business Manager.

City of License: Phoenix. **Station DMA:** Phoenix (Prescott), AZ. **Rank:** 12.

Circulation © 2007 Nielsen. Coverage based on Nielsen study.

GrandTotal	Cable TV Households	Non-cable TV Households	Total TV Households
Estimated Station Totals *	1,025,210	683,870	1,709,080
Average Weekly Circulation (2007)	614,630	364,676	979,306
Average Daily Circulation (2007)			435,361
Station DMA Total	Cable TV Households	Non-cable TV Households	Total TV Households
Estimated Station Totals *	1,025,210	683,870	1,709,080
Average Weekly Circulation (2007)	614,630	364,676	979,306
Average Daily Circulation (2007)			435,361

*Estimated station totals are sums of the Nielsen TV and Cable TV household estimates for each county in which the station registers viewing of more than 5% as per the Nielsen Survey Methods.

KSAZ-DT
Ch. 31

Network Service: FOX.

Licensee: KSAZ License Inc., 5151 Wisconsin Ave. NW, c/o Molly Pauker, Washington, DC 20016.

Studio: 511 W. Adams St., Phoenix, AZ 85003.

Mailing Address: 511 W. Adams St., Phoenix, AZ 85003.

Phone: 602-257-1234. **Fax:** 602-262-0181.

E-mail: khale528@fox.com

Web Site: <http://www.fox10.com>

Technical Facilities: Channel No. 31 (572-578 MHz). Authorized power: 1000-kw max. visual, aural. Antenna: 1588-ft above av. terrain, 115-ft. above ground, 2795-ft. above sea level.

Latitude	33°	20'	02"
Longitude	112°	03'	42"

Transmitter: South Mountain.

Note: Latitude and longitude coordinates shown are based on the North American Datum of 1927 (NAD 27) as currently required by the Mass Media Bureau of the FCC.

Ownership: Fox Television Holdings Inc. (Group Owner).

Began Operation: October 15, 2000. Standard Definition.

Represented (legal): Skadden, Arps, Slate, Meagher & Flom LLP.

Personnel:

Pat Nevin, Vice President & General Manager.

Jim Kauffman, Vice President, Operations & Engineering.

Mellynda Hartel, Vice President, Sales.

Douglas Bannard, Vice President, News.

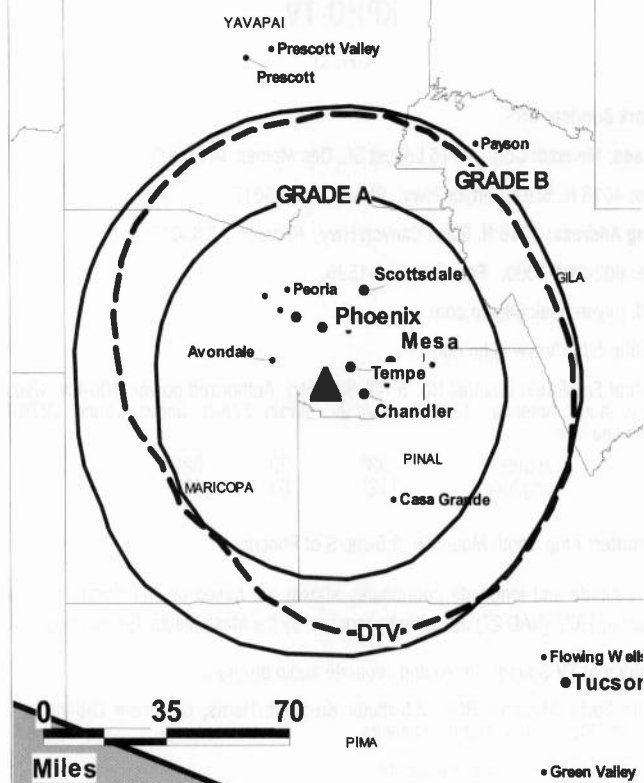
Denise Morano, Vice President, Finance.

Jim Girodo, Vice President, Creative Services.

Courtney Bannard, Local Sales Manager.

Shawn Springman, National Sales Manager.

KSAZ-DT BMPCDT-19990526FK GRANTED: 4/24/2000



© 2008 Warren Communications News

Gerry Grunig, Chief Engineer.

David R. Soline, Programming & Research Director.

Heather Smith, Promotion Director.

Jamie Fisher, Traffic Manager.

City of License: Phoenix. **Station DMA:** Phoenix (Prescott), AZ. **Rank:** 12.

Nielsen Data: Not available.

KSAZ-TV **Ch. 10**

Network Service: FOX.

Licensee: KSAZ License Inc., 5151 Wisconsin Ave. NW, c/o Molly Pauker, Washington, DC 20016.

Studio: 511 W. Adams St., Phoenix, AZ 85003.

Mailing Address: 511 W. Adams St., Phoenix, AZ 85003.

Phone: 602-257-1234. **Fax:** 602-262-0181.

E-mail: khale528@fox.com

Web Site: <http://www.fox10.com>

Technical Facilities: Channel No. 10 (192-198 MHz). Authorized power: 316-kw visual, 31.9-kw aural. Antenna: 1831-ft above av. terrain, 328-ft. above ground, 3002-ft. above sea level.

Latitude	33°	20'	03"
Longitude	112°	03'	43"

Transmitter: South Mountain.

Note: Latitude and longitude coordinates shown are based on the North American Datum of 1927 (NAD 27) as currently required by the Mass Media Bureau of the FCC.

Multichannel TV Sound: Stereo only.

SNG Mobile Dish: Andrew, 2.4-meter Ku-band.

News Service: AP.

Ownership: Fox Television Holdings Inc. (Group Owner).

Began Operation: October 24, 1953. At first was share-time outlet with KOY-TV; on May 5, 1954 bought & merged with KOY-TV (Television Digest, Vol. 10:12, 19). Gulf Broadcast Co. bought 48.1% interest in station from Gene Autry (Vol. 21:22), remainder from Thomas Chauncey & Homer Lane (Vol. 22:24). Sale approved by FCC August 25, 1982. Sale to Taft Television & Radio Co. approved by FCC May 30, 1985 (Vol. 25:5, 20, 22). Sale to Great American Broadcasting approved by FCC October 2, 1987 (Vol. 27:16 18, 23, 30, 41). Sale to New World Communications approved July 15, 1994 (Vol. 34:19, 38, 42). Sale to present owner by New World Communications approved by FCC November 7, 1996 (Vol. 36:13, 30).

Represented (legal): Skadden, Arps, Slate, Meagher & Flom LLP.

Personnel:

Pat Nevin, Vice President & General Manager.

Jim Kauffman, Vice President, Operations & Engineering.

Mellynda Hartel, Vice President, Sales.

Douglas Bannard, Vice President, News.

Denise Morano, Vice President, Finance.

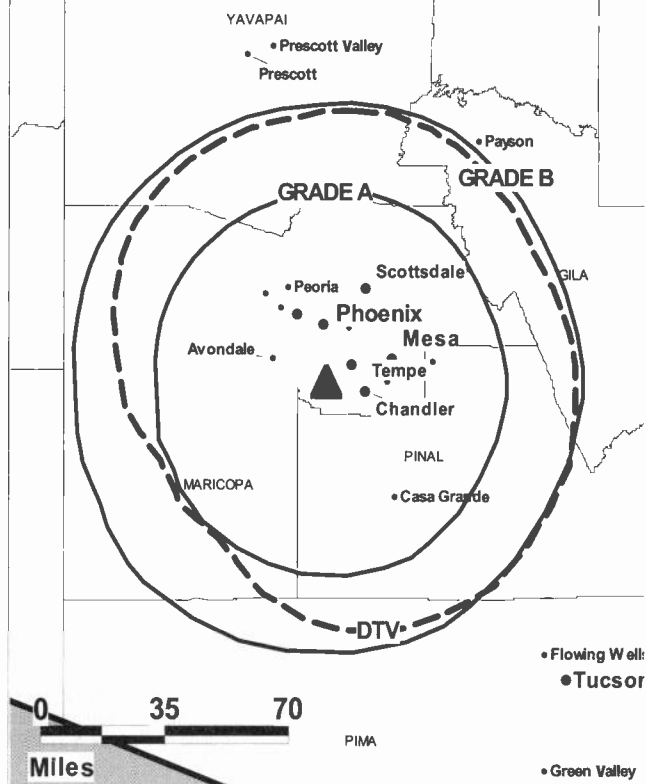
Jim Girodo, Vice President, Creative Services.

Courtney Bannard, Local Sales Manager.

Shawn Springman, National Sales Manager.

Gerry Grunig, Chief Engineer.

KSAZ-TV BMLCT-20041005ACF GRANTED: 1/20/2006



© 2008 Warren Communications News

David R. Soline, Programming & Research Director.

Heather Smith, Promotion Director.

Jamie Fisher, Traffic Manager.

City of License: Phoenix. **Station DMA:** Phoenix (Prescott), AZ. **Rank:** 12.

Circulation © 2007 Nielsen. Coverage based on Nielsen study.

GrandTotal	Cable TV Households	Non-cable TV Households	Total TV Households
Estimated Station Totals *	1,025,210	683,870	1,709,080
Average Weekly Circulation (2007)	547,415	370,479	917,894
Average Daily Circulation (2007)			356,040

Station DMA Total	Cable TV Households	Non-cable TV Households	Total TV Households
Estimated Station Totals *	1,025,210	683,870	1,709,080
Average Weekly Circulation (2007)	547,415	370,479	917,894
Average Daily Circulation (2007)			356,040

*Estimated station totals are sums of the Nielsen TV and Cable TV household estimates for each county in which the station registers viewing of more than 5% as per the Nielsen Survey Methods.

KTAZ
Ch. 39

Network Service: TMO.

Licensee: NBC Telemundo License Co., 1299 Pennsylvania Ave. NW, 11th Floor, c/o NBC Inc., Washington, DC 20004.

Studio: 222 Navajo Blvd., Holbrook, AZ 86025.

Mailing Address: 4013 E. Broadway, Suite A-3, Phoenix, AZ 85040.

Phone: 928-524-1652. **Fax:** 928-524-3561.

E-mail: phillip.williams@nbcuni.com

Technical Facilities: Channel No. 39 (320-626 MHz). Authorized power: 765-kw max. visual, aural. Antenna: 1763-ft above av. terrain, 323-ft. above ground, 2951-ft. above sea level.

Latitude	33°	20'	03"
Longitude	112°	03'	38"

Note: Latitude and longitude coordinates shown are based on the North American Datum of 1927 (NAD 27) as currently required by the Mass Media Bureau of the FCC.

Ownership: NBC Universal (Group Owner).

Began Operation: January 12, 2001. Station swapped analog allocation and City of License with KDTP. FCC approved switch October 5, 2005 and CPs were granted April 11, 2006. Sale to present owner by Venture Technologies Group LLC approved by FCC August 23, 2002. Venture Technologies Group LLC bought out equal partners KM Communications Inc., Northwest Television Inc., Caroline K. Powley & WinStar Communications Inc. FCC approved deal December 4, 2000.

Represented (legal): Kaye Scholer LLP.

Personnel:

Araceli De Leon, Vice President & General Manager.

Phillip Williams, Station Manager.

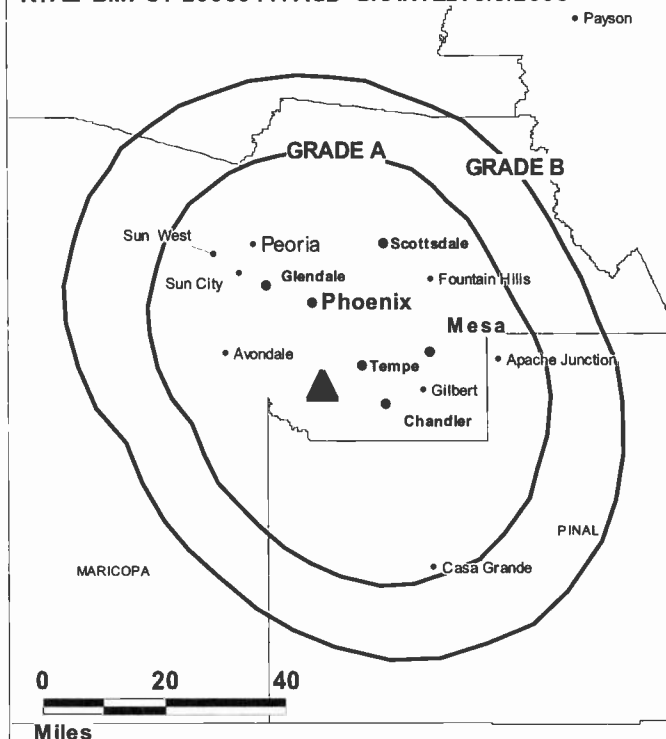
City of License: Phoenix. **Station DMA:** Phoenix (Prescott), AZ. **Rank:** 12.



FULLY SEARCHABLE • CONTINUOUSLY UPDATED • DISCOUNT RATES FOR PRINT PURCHASERS

For more information call 800-771-9202 or visit www.warren-news.com

KTAZ BMPCT-20060417AGD GRANTED: 5/5/2006



© 2008 Warren Communications News

Circulation © 2007 Nielsen. Coverage based on Nielsen study.

GrandTotal	Cable TV Households	Non-cable TV Households	Total TV Households
Estimated Station Totals *	4,890	486,260	491,150
Average Weekly Circulation (2007)	259	26,258	26,517
Average Daily Circulation (2007)			8,339

Station DMA Total	Cable TV Households	Non-cable TV Households	Total TV Households
Estimated Station Totals *	4,890	486,260	491,150
Average Weekly Circulation (2007)	259	26,258	26,517
Average Daily Circulation (2007)			8,339

*Estimated station totals are sums of the Nielsen TV and Cable TV household estimates for each county in which the station registers viewing of more than 5% as per the Nielsen Survey Methods.

KTVK
Ch. 3

Network Service: IND.

Licensee: KTVK Inc., 400 S Record St, Dallas, TX 75202.

Studio: 5555 N. 7th Ave., Phoenix, AZ 85013.

Mailing Address: 5555 N. 7th Ave., Phoenix, AZ 85013.

Phone: 602-207-3333. **Fax:** 602-207-3477.

E-mail: mark.higgins@azfamily.com

Web Site: http://www.azfamily.com

Technical Facilities: Channel No. 3 (60-66 MHz). Authorized power: 100-kw visual, 15-kw aural. Antenna: 1778-ft above av. terrain, 289-ft. above ground, 2949-ft. above sea level.

Latitude 33° 20' 01"
Longitude 112° 03' 45"

Transmitter: South Mountain, 7-mi. S of Phoenix.

Note: Latitude and longitude coordinates shown are based on the North American Datum of 1927 (NAD 27) as currently required by the Mass Media Bureau of the FCC.

Multichannel TV Sound: Stereo and separate audio program.

Satellite Earth Stations: Transmitter Harris; GE, 3.7-meter Ku-band; Simulsat, 5-meter KC-band; Comtech, 5.5-meter KC-band; Tieman, Scientific-Atlanta, Omni receivers.

SNG Mobile Dish: Andrew, 3.7-meter Ku-band.

News Service: AP.

Ownership: Belo Corp. (Group Owner).

Began Operation: February 28, 1955.

Represented (sales): TeleRep Inc.

Represented (legal): Wiley Rein.

Represented (engineering): Lohnes & Culver.

Personnel:

Mark A. Higgins, President & General Manager.

Joe Canty, General & National Sales Manager.

Debbie Bell, Local Sales Manager.

Scott Diener, Executive News Director.

Jim Cole, Engineering Director.

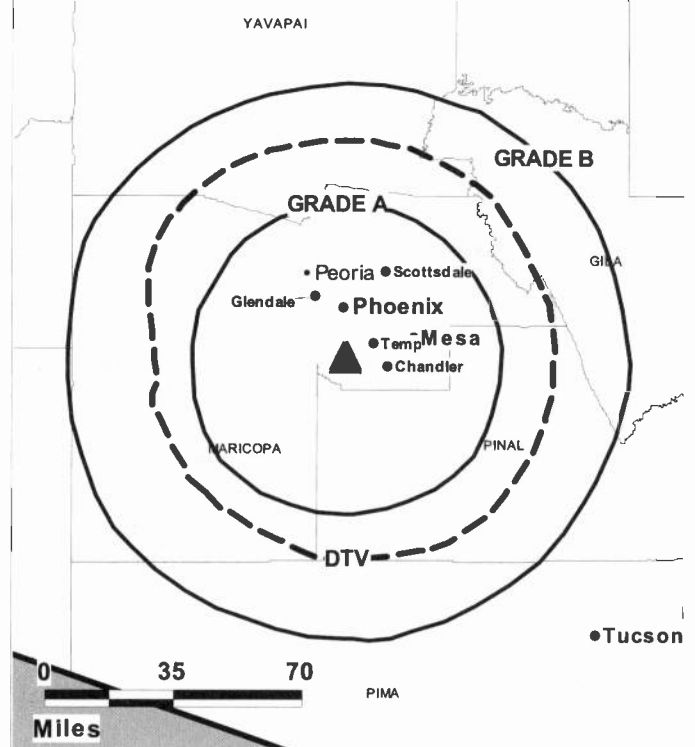
Wendy Pryziak, Business Manager.

Mark Demopoulos, Program Director.

Brad Anderson, Production Manager.

Teri Lane, Creative Services Director.

KTVK BMPCT-1986112KE GRANTED: 12/17/1987



© 2008 Warren Communications News

City of License: Phoenix. **Station DMA:** Phoenix (Prescott), AZ. **Rank:** 12.

Circulation © 2007 Nielsen. Coverage based on Nielsen study.

GrandTotal	Cable TV Households	Non-cable TV Households	Total TV Households
Estimated Station Totals *	1,052,550	683,870	1,736,420
Average Weekly Circulation (2007)	465,425	256,511	721,936
Average Daily Circulation (2007)			299,694
Station DMA Total	Cable TV Households	Non-cable TV Households	Total TV Households
Estimated Station Totals *	1,025,210	683,870	1,709,080
Average Weekly Circulation (2007)	458,207	256,511	714,718
Average Daily Circulation (2007)			298,600
Other DMA Total	Cable TV Households	Non-cable TV Households	Total TV Households
Estimated Station Totals *	27,340	0	27,340
Average Weekly Circulation (2007)	7,218	0	7,218
Average Daily Circulation (2007)			1,094

*Estimated station totals are sums of the Nielsen TV and Cable TV household estimates for each county in which the station registers viewing of more than 5% as per the Nielsen Survey Methods.

KTVK-DT

Ch. 24

Network Service: IND.

Licensee: KTVK Inc., 400 S Record St, Dallas, TX 75202.

Studio: 5555 N. 7th Ave., Phoenix, AZ 85013.

Mailing Address: 5555 N. 7th Ave., Phoenix, AZ 85013.

Phone: 602-207-3333. **Fax:** 602-207-3477.

E-mail: mark.higgins@azfamily.com

Web Site: http://www.azfamily.com

Technical Facilities: Channel No. 24 (530-536 MHz). Authorized power: 1000-kw max. visual, aural. Antenna: 1644-ft above av. terrain, 184-ft. above ground, 2844-ft. above sea level.

Latitude	33°	20'	01"
Longitude	112°	03'	45"

Note: Latitude and longitude coordinates shown are based on the North American Datum of 1927 (NAD 27) as currently required by the Mass Media Bureau of the FCC.

Ownership: Belo Corp. (Group Owner).

Began Operation: May 1, 2002. High Definition.

Represented (sales): TeleRep Inc.

Personnel:

Mark A. Higgins, President & General Manager.

Joe Canty, General & National Sales Manager.

Debbie Bell, Local Sales Manager.

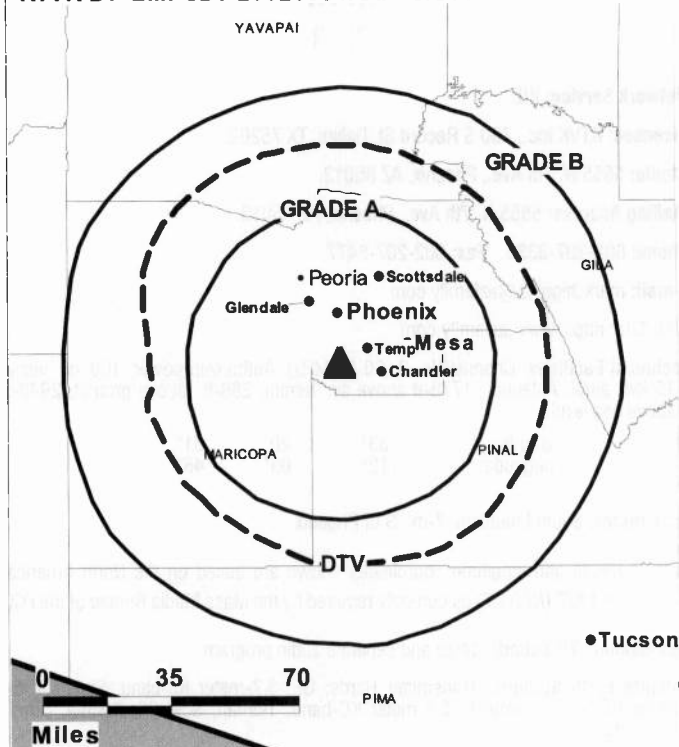
Scott Diener, Executive News Director.

Jim Cole, Engineering Director.

Wendy Pryzlak, Business Manager.

Mark Demopoulos, Program Director.

KTVK-DT BMPCDT-20020531AAP GRANTED: 7/9/2003



© 2008 Warren Communications News

Brad Anderson, Production Manager.

Teri Lane, Creative Services Director.

City of License: Phoenix. **Station DMA:** Phoenix (Prescott), AZ. **Rank:** 12.

Nielsen Data: Not available.

KTVW-DT

Ch. 34

Network Service: UNV.

Licensee: KTVW License Partnership GP, 1999 Avenue of the Stars, Suite 3050, Los Angeles, CA 90067.

Studio: 6006 S. 30th St., Phoenix, AZ 85042.

Mailing Address: 6006 S. 30th St., Phoenix, AZ 85042.

Phone: 602-243-3333. **Fax:** 602-276-8659.

E-mail: msonora@univision.net

Web Site: <http://www.univision.net>

Technical Facilities: Channel No. 34 (590-596 MHz). Authorized power: 200-kw max. visual, aural. Antenna: 1573-ft above av. terrain, 253-ft. above ground, 2884-ft. above sea level.

Latitude	33°	20'	00"
Longitude	112°	03'	46"

Note: Latitude and longitude coordinates shown are based on the North American Datum of 1927 (NAD 27) as currently required by the Mass Media Bureau of the FCC.

Ownership: Univision Communications Inc. (Group Owner).

Began Operation: May 1, 2002. Standard Definition.

Represented (legal): Covington & Burling.

Personnel:

Myrna Sonora, Vice President & General Manager.

John Matt Gongora, General Sales Manager.

Andrew Deschappelles, Local Sales Manager.

Jose Luis Padilla, Local Sales Manager.

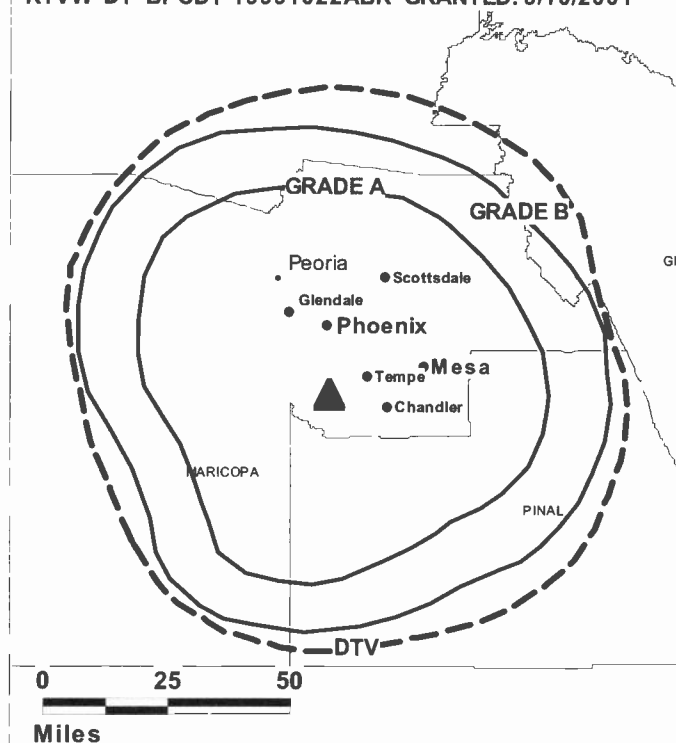
Michael Flores, News Director.

Bernice Salcido, Controller & Business Manager.

Virginia Luna, Program Director.

David Glyn-Davies, Marketing & Research Director.

KTVW-DT BPCDT-19991022ABK GRANTED: 8/10/2001



© 2008 Warren Communications News

Javier Ramis, Promotion Director.

Amy Baker, Traffic Manager.

Delia Torres, Community Relations.

City of License: Phoenix. **Station DMA:** Phoenix (Prescott), AZ. **Rank:** 12.

Nielsen Data: Not available.

KTVW-TV
Ch. 33

Network Service: UNV.

Licensee: KTVW License Partnership GP, 1999 Avenue of the Stars, Suite 3050, Los Angeles, CA 90067.

Studio: 6006 S. 30th St., Phoenix, AZ 85042.

Mailing Address: 6006 S. 30th St., Phoenix, AZ 85042.

Phone: 602-243-3333. **Fax:** 602-276-8658.

E-mail: msonora@univision.net

Web Site: http://www.univision.net

Technical Facilities: Channel No. 33 (584-590 MHz). Authorized power: 2290-kw max. visual, 229-kw aural. Antenna: 1672-ft above av. terrain, 252-ft. above ground, 2883-ft. above sea level.

Latitude 33° 20' 00"
Longitude 112° 03' 46"

Transmitter: South Mountain, 8-mi. S of Phoenix City Hall.

Note: Latitude and longitude coordinates shown are based on the North American Datum of 1927 (NAD 27) as currently required by the Mass Media Bureau of the FCC.

Satellite Earth Station: Transmitter PYE; Scientific-Atlanta, 10-meter; Scientific-Atlanta receivers.

News Service: UPI.

Ownership: Univision Communications Inc. (Group Owner).

Began Operation: September 2, 1979. Transfer of control to Broadcasting Media Partners Inc. approved by FCC March 27, 2007. Sale to present owner by Hallmark Cards approved by FCC September 30, 1992. Sale to Hallmark Acquisition Inc. by The Seven Hills Television Co. approved by FCC May 17, 1989.

Represented (sales): Univision.

Represented (legal): Covington & Burling.

Represented (engineering): Denny & Associates PC.

Personnel:

Myrna Sonora, Vice President & General Manager.

John Matt Gongora, General Sales Manager.

Andrew Deschappelles, Local Sales Manager.

Jose Luis Padilla, Local Sales Manager.

Michael Flores, News Director.

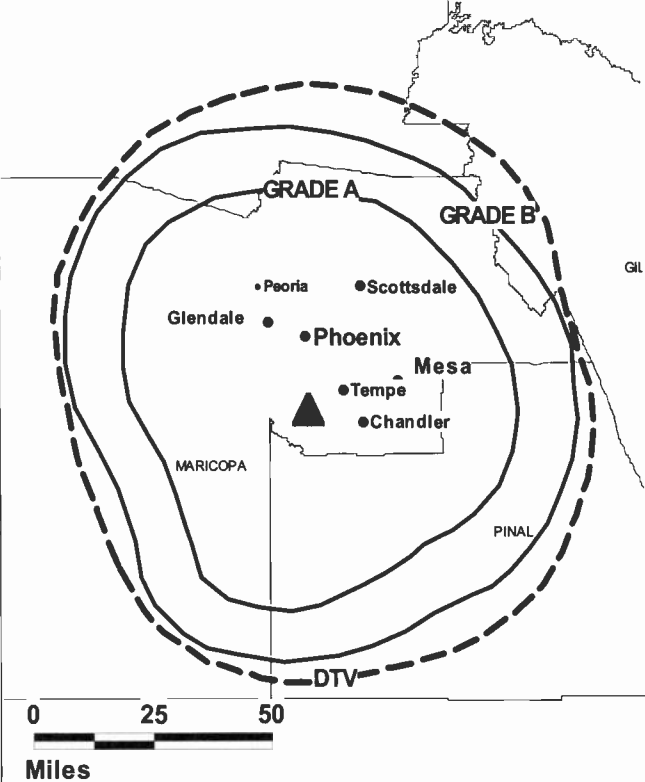
Bernice Salcido, Controller & Business Manager.

Virginia Luna, Program Director.

David Glyn-Davies, Marketing & Research Manager.

Javier Ramis, Promotion Director.

KTVW-TV BPCT-19970514KF GRANTED: 9/2/1997



© 2008 Warren Communications News

Amy Baker, Traffic Manager.

Delia Torres, Community Relations.

City of License: Phoenix. **Station DMA:** Phoenix (Prescott), AZ. **Rank:** 12.

Circulation © 2007 Nielsen. Coverage based on Nielsen study.

GrandTotal	Cable TV Households	Non-cable TV Households	Total TV Households
Estimated Station Totals *	906,100	542,980	1,449,080
Average Weekly Circulation (2007)	52,249	93,263	145,512
Average Daily Circulation (2007)			106,814
Station DMA Total	Cable TV Households	Non-cable TV Households	Total TV Households
Estimated Station Totals *	906,100	542,980	1,449,080
Average Weekly Circulation (2007)	52,249	93,263	145,512
Average Daily Circulation (2007)			106,814

*Estimated station totals are sums of the Nielsen TV and Cable TV household estimates for each county in which the station registers viewing of more than 5% as per the Nielsen Survey Methods.

KUTP
Ch. 45

Network Service: MNT.

Licensee: Fox Television Stations Inc., 5151 Wisconsin Ave. NW, c/o Molly Pauker, Washington, DC 20016.

Studio: 511 W. Adams St., Phoenix, AZ 85003.

Mailing Address: 511 W. Adams St., Phoenix, AZ 85003.

Phone: 602-257-1239; 602-257-1234. **Fax:** 602-262-0177.

E-mail: ggrun926@foxtv.com

Web Site: http://www.kutp.com

Technical Facilities: Channel No. 45 (656-662 MHz). Authorized power: 2750-kw max. visual, 275-kw aural. Antenna: 1792-ft above av. terrain, 348-ft. above ground, 2966-ft. above sea level.

Latitude 33° 20' 01"
Longitude 112° 03' 32"

Transmitter: 8.3-mi. S of Phoenix in South Mountain Park.

Note: Latitude and longitude coordinates shown are based on the North American Datum of 1927 (NAD 27) as currently required by the Mass Media Bureau of the FCC.

Multichannel TV Sound: Stereo only.

Satellite Earth Stations: Scientific-Atlanta, 4.6-meter Ku-band; Scientific-Atlanta, 7-meter C-band; Scientific-Atlanta, M/A-Com, Agile receivers.

Ownership: Fox Television Holdings Inc. (Group Owner).

Began Operation: December 23, 1985.

Represented (legal): Skadden, Arps, Slate, Meagher & Flom LLP.

Represented (engineering): Cohen Dippell & Everist PC.

Personnel:

Pat Nevin, Vice President & General Manager.

Jim Girodo, Vice President, Creative Services.

Mellynda Hartel, Vice President, Sales.

Douglas Bannard, Vice President & News Director.

Denise Morano, Vice President, Finance.

Jim Kauffman, Vice President, Operations & Engineering.

Heather Smith, Promotion Director.

Jamie Fisher, Traffic Manager.

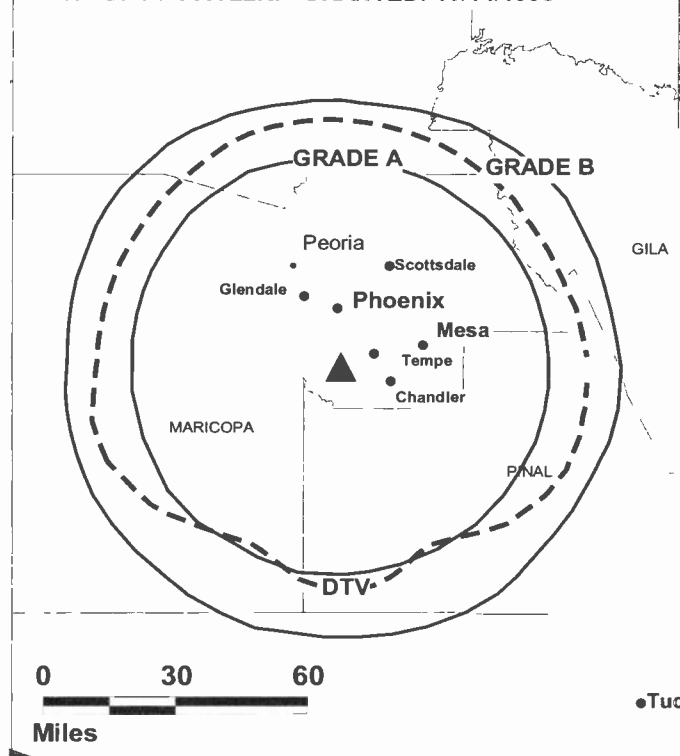
Courtney Bannard, Local Sales Manager.

Shawn Springman, National Sales Manager.

Gerry Grunig, Chief Engineer.

David R. Soline, Programming & Research Director.

KUTP BPCT-960722KF GRANTED: 10/14/1998



City of License: Phoenix. **Station DMA:** Phoenix (Prescott), AZ. **Rank:** 12.

Circulation © 2007 Nielsen. Coverage based on Nielsen study.

GrandTotal	Cable TV Households	Non-cable TV Households	Total TV Households
Estimated Station Totals *	1,043,200	683,870	1,727,070
Average Weekly Circulation (2007)	179,600	139,287	318,887
Average Daily Circulation (2007)			96,417
Station DMA Total	Cable TV Households	Non-cable TV Households	Total TV Households
Estimated Station Totals *	1,015,860	683,870	1,699,730
Average Weekly Circulation (2007)	176,429	139,287	315,716
Average Daily Circulation (2007)			96,116
Other DMA Total	Cable TV Households	Non-cable TV Households	Total TV Households
Estimated Station Totals *	27,340	0	27,340
Average Weekly Circulation (2007)	3,171	0	3,171
Average Daily Circulation (2007)			301

*Estimated station totals are sums of the Nielsen TV and Cable TV household estimates for each county in which the station registers viewing of more than 5% as per the Nielsen Survey Methods.

KUTP-DT

Ch. 26

Network Service: MNT.

Licensee: Fox Television Stations Inc., 5151 Wisconsin Ave. NW, c/o Molly Pauker, Washington, DC 20016.

Studio: 511 W. Adams St., Phoenix, AZ 85003.

Mailing Address: 511 W. Adams St., Phoenix, AZ 85003.

Phone: 602-257-1234; 602-257-1239. **Fax:** 602-262-0177.

E-mail: ggrun926@foxtv.com

Web Site: <http://www.kutp.com>

Technical Facilities: Channel No. 26 (542-548 MHz). Authorized power: 67-kw max. visual, aural. Antenna: 1696-ft above av. terrain, 289-ft. above ground, 2906-ft. above sea level.

Latitude	33°	20'	01"
Longitude	112°	03'	32"

Transmitter: Approx. 8.3-mi. S of Phoenix.

Note: Latitude and longitude coordinates shown are based on the North American Datum of 1927 (NAD 27) as currently required by the Mass Media Bureau of the FCC.

Ownership: Fox Television Holdings Inc. (Group Owner).

Began Operation: March 1, 2001.

Represented (legal): Skadden, Arps, Slate, Meagher & Flom LLP.

Represented (engineering): Cohen Dippell & Everist PC.

Personnel:

Pat Nevin, Vice President & General Manager.

Jim Girodo, Vice President, Creative Services.

Mellynda Hartel, Vice President, Sales.

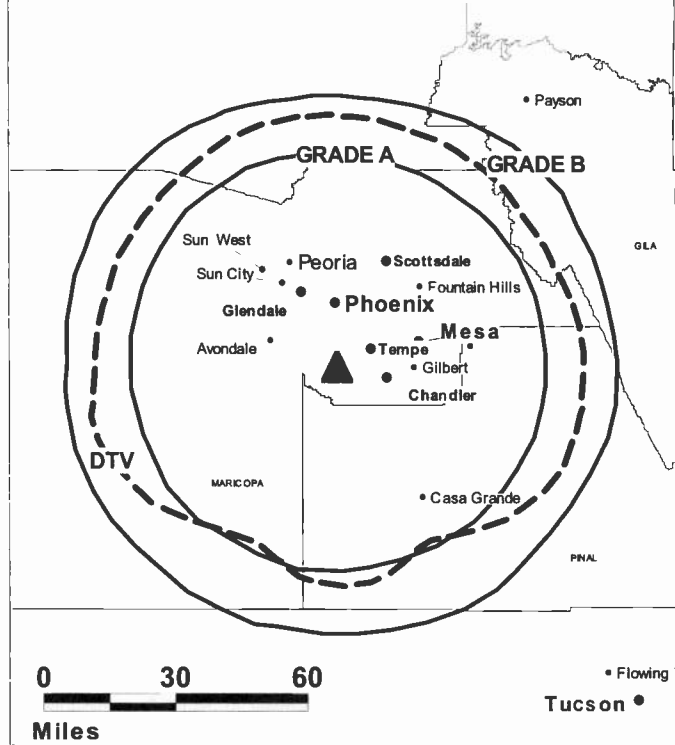
Douglas Bannard, Vice President & News Director.

Denise Morano, Vice President, Finance.

Jim Kauffman, Vice President, Operations & Engineering.

Heather Smith, Promotion Director.

KUTP-DT BPCDT-990809LC GRANTED: 8/8/2001



© 2008 Warren Communications News

Jamie Fisher, Traffic Manager.

Courtney Bannard, Local Sales Manager.

Shawn Springman, National Sales Manager.

Gerry Grunig, Chief Engineer.

David Soline, Programming & Research Director.

City of License: Phoenix. **Station DMA:** Phoenix (Prescott), AZ. **Rank:** 12.

Nielsen Data: Not available.

KWBA
Ch. 58

Network Service: CW.

Licensee: Tucson Communications LLC, 3481 E. Michigan St., Tucson, AZ 85714.

Studio: 3481 E. Michigan St., Tucson, AZ 85714.

Mailing Address: 3481 E. Michigan St., Tucson, AZ 85714.

Phone: 520-889-5800. **Fax:** 520-889-5855.

E-mail: clafever@cascadetv.tv

Web Site: http://www.kwba.com

Technical Facilities: Channel No. 58 (734-740 MHz). Authorized power: 5000-kw max. visual, aural. Antenna: 1099-ft above av. terrain, 177-ft. above ground, 6047-ft. above sea level.

Latitude	31°	45'	32"
Longitude	110°	48'	03"

Transmitter: Melendrez Pass, 12500 E. Greaterville Rd., Coronado National Forest.

Note: Latitude and longitude coordinates shown are based on the North American Datum of 1927 (NAD 27) as currently required by the Mass Media Bureau of the FCC.

Ownership: Cascade Broadcasting Group LLC (Group Owner).

Began Operation: January 1, 1999. Transfer of control from Myoung Hwa Bae (100% to 51%) to Tucson Communications (0% to 49%) approved by FCC November 25, 1997. Transfer of remaining 51% interest in Sierra Vista Television LLC by present owner Tucson Communications (Cascade Broadcasting Group LLC) approved by FCC May 6, 1999.

Represented (sales): Continental Television Sales.

Represented (legal): Pillsbury Winthrop Shaw Pittman LLP.

Represented (engineering): Cohen Dippell & Everist PC.

Personnel:

Carol Lavever, Chief Operations Officer.

Doug McClure, Vice President & Local Sales Client Services Director.

Jay Clifford, Vice President, National Sales.

Michelle Germano, News Director.

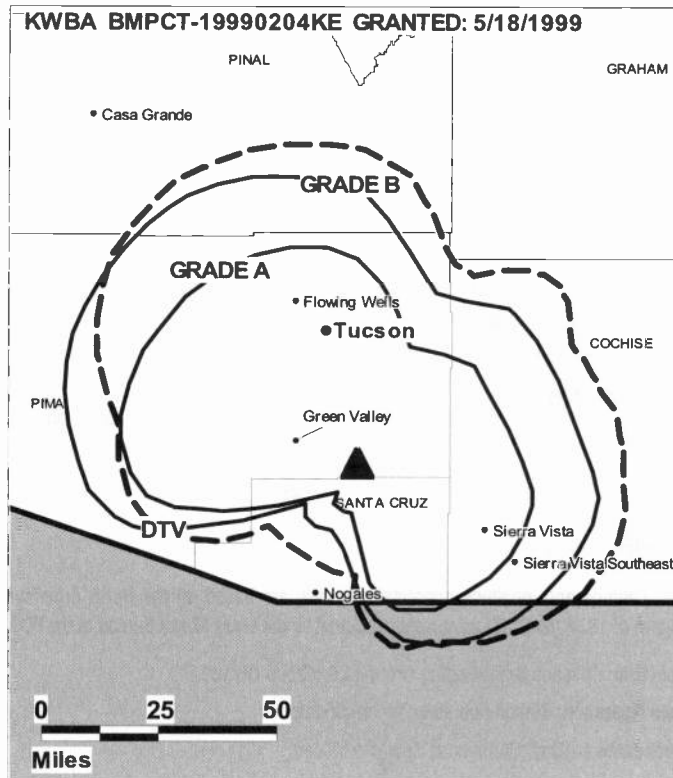
Mac Powas, Chief Engineer.

Mary Jane Jaspén, Program Manager.

Randy Ogden, Production Manager.

Doug Gervais, Creative Services Director.

Vicky Galinsky, Traffic Manager.



© 2008 Warren Communications News

City of License: Sierra Vista. **Station DMA:** Tucson (Sierra Vista), AZ. **Rank:** 68.

Circulation © 2007 Nielsen. Coverage based on Nielsen study.

GrandTotal	Cable TV Households	Non-cable TV Households	Total TV Households
Estimated Station Totals *	253,190	180,120	433,310
Average Weekly Circulation (2007)	62,956	40,540	103,496
Average Daily Circulation (2007)			29,303

Station DMA Total	Cable TV Households	Non-cable TV Households	Total TV Households
Estimated Station Totals *	253,190	180,120	433,310
Average Weekly Circulation (2007)	62,956	40,540	103,496
Average Daily Circulation (2007)			29,303

*Estimated station totals are sums of the Nielsen TV and Cable TV household estimates for each county in which the station registers viewing of more than 5% as per the Nielsen Survey Methods.

KWBA-DT

Ch. 44

Network Service: CW.

Licensee: Tucson Communications LLC, 3481 E. Michigan St., Tucson, AZ 85714.

Studio: 3481 E. Michigan St., Tucson, AZ 85714.

Mailing Address: 3481 E. Michigan St., Tucson, AZ 85714.

Phone: 520-889-5800. **Fax:** 520-889-5855.

E-mail: clafever@cascadetv.tv

Web Site: http://www.kwba.com

Technical Facilities: Channel No. 44 (650-656 MHz). Authorized power: 1000-kw max. visual, aural. Antenna: 1047-ft above av. terrain, 125-ft. above ground, 5994-ft. above sea level.

Latitude	31°	45'	32"
Longitude	110°	48'	03"

Transmitter: Greaterville.

Note: Latitude and longitude coordinates shown are based on the North American Datum of 1927 (NAD 27) as currently required by the Mass Media Bureau of the FCC.

Ownership: Cascade Broadcasting Group LLC (Group Owner).

Began Operation: Station operating; no on-air date.

Represented (sales): Continental Television Sales.

Represented (legal): Witherspoon, Kelley, Davenport & Toole.

Represented (legal): Pillsbury Winthrop Shaw Pittman LLP.

Personnel:

Carol Lafever, Chief Operations Officer.

Doug McClure, Vice President & Local Sales Client Services Director.

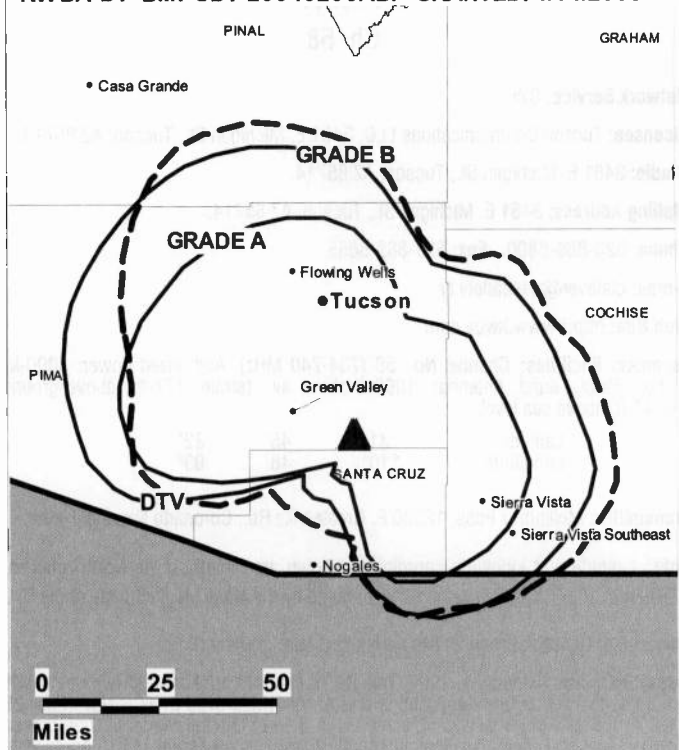
Jay Clifford, Vice President, National Sales.

Michelle Germano, News Director.

Mac Powas, Chief Engineer.

Mary Jane Jaspan, Program Manager.

KWBA-DT BMPCDT-20040206ABF GRANTED: 4/14/2005



© 2008 Warren Communications News

Randy Ogden, Production Manager.

Doug Gervais, Creative Services Director.

Vicky Galinsky, Traffic Manager.

City of License: Sierra Vista. **Station DMA:** Tucson (Sierra Vista), AZ. **Rank:** 68.

Nielsen Data: Not available.

KPPX
Ch. 51

Network Service: ION.

Licensee: America 51 LP, 601 Clearwater Park Rd., West Palm Beach, FL 33401-6233.

Studio: 2777 E. Camelback Rd., Suite 220, Phoenix, AZ 85016.

Mailing Address: 2777 E. Camelback Rd., Suite 220, Phoenix, AZ 85016.

Phone: 602-808-0729. **Fax:** 602-808-8864.

E-mail: leewarpack@ionmedia.com

Web Site: http://www.ionline.tv

Technical Facilities: Channel No. 51 (692-698 MHz). Authorized power: 4900-kw max. visual, 490-kw aural. Antenna: 1748-ft above av. terrain, 338-ft. above ground, 2960-ft. above sea level.

Latitude	33°	20'	03"
Longitude	112°	03'	38"

Transmitter: South Mountain Park, 2.1-mi. SE of Dobbins Rd. & Central Ave. intersection.

Note: Latitude and longitude coordinates shown are based on the North American Datum of 1927 (NAD 27) as currently required by the Mass Media Bureau of the FCC.

Multichannel TV Sound: Planned.

LMA: Local marketing agreement with KPNX (N), Phoenix.

Ownership: ION Media Networks Inc. (Group Owner).

Began Operation: February 15, 1999. Transfer to CIG Media LLC pending. Sale to present owner by America 51 LP (Hector Garcia Salvatierra) approved by FCC January 2, 2001.

Represented (legal): Dow Lohnes PLLC.

Represented (engineering): Hammett & Edison Inc.

Personnel:

Kathy K. Lawrence, Vice President & General Manager.

Ken Sell, Chief Engineer.

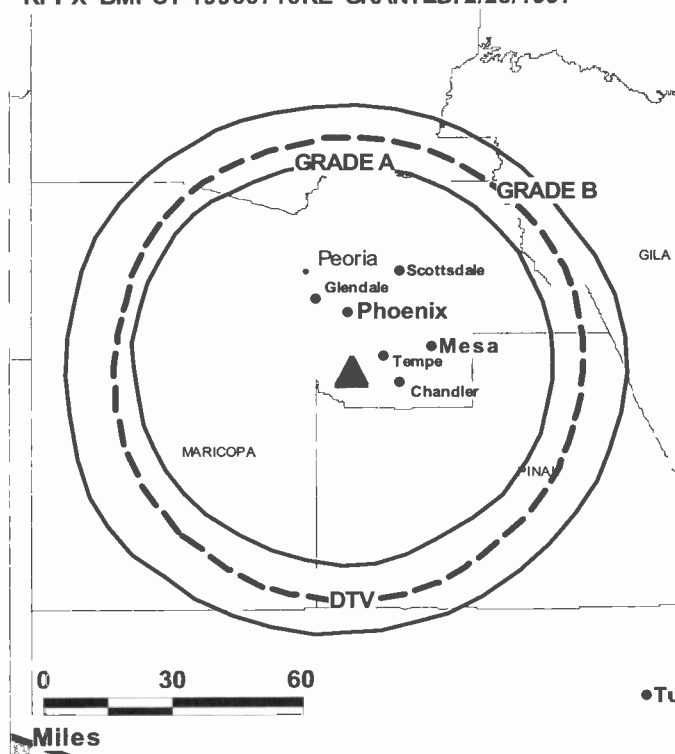
Denise Sparks, Business Manager.

Maureen Rawe, Traffic Manager.

Nicole Fine, Continuity Director.

City of License: Tolleson. **Station DMA:** Phoenix (Prescott), AZ. **Rank:** 12.

KPPX BMPCT-19960710KE GRANTED: 2/28/1997



© 2008 Warren Communications News

Circulation © 2007 Nielsen. Coverage based on Nielsen study.

GrandTotal	Cable TV Households	Non-cable TV Households	Total TV Households
Estimated Station Totals *	77,700	542,980	620,680
Average Weekly Circulation (2007)	5,025	32,838	37,863
Average Daily Circulation (2007)			9,308

Station DMA Total	Cable TV Households	Non-cable TV Households	Total TV Households
Estimated Station Totals *	77,700	542,980	620,680
Average Weekly Circulation (2007)	5,025	32,838	37,863
Average Daily Circulation (2007)			9,308

*Estimated station totals are sums of the Nielsen TV and Cable TV household estimates for each county in which the station registers viewing of more than 5% as per the Nielsen Survey Methods.

KPPX-DT

Ch. 52

Network Service: ION.

Licensee: America 51 LP, 601 Clearwater Park Rd., West Palm Beach, FL 33401-6233.

Studio: 2777 E. Camelback Rd., Suite 220, Phoenix, AZ 85016.

Mailing Address: 2777 E. Camelback Rd., Suite 220, Phoenix, AZ 85016.

Phone: 602-808-0729. **Fax:** 602-808-8864.

E-mail: leewarpack@ionmedia.com

Web Site: <http://www.ionline.tv>

Technical Facilities: Channel No. 52 (698-704 MHz). Authorized power: 200-kw max. visual, aural. Antenna: 1791-ft above av. terrain, 371-ft. above ground, 2999-ft. above sea level.

Latitude	33°	20'	03"
Longitude	112°	03'	38"

Note: Latitude and longitude coordinates shown are based on the North American Datum of 1927 (NAD 27) as currently required by the Mass Media Bureau of the FCC.

Ownership: ION Media Networks Inc. (Group Owner).

Began Operation: October 1, 2002. Standard Definition.

Represented (legal): Dow Lohnes PLLC.

Personnel:

Kathy K. Lawrence, Vice President & General Manager.

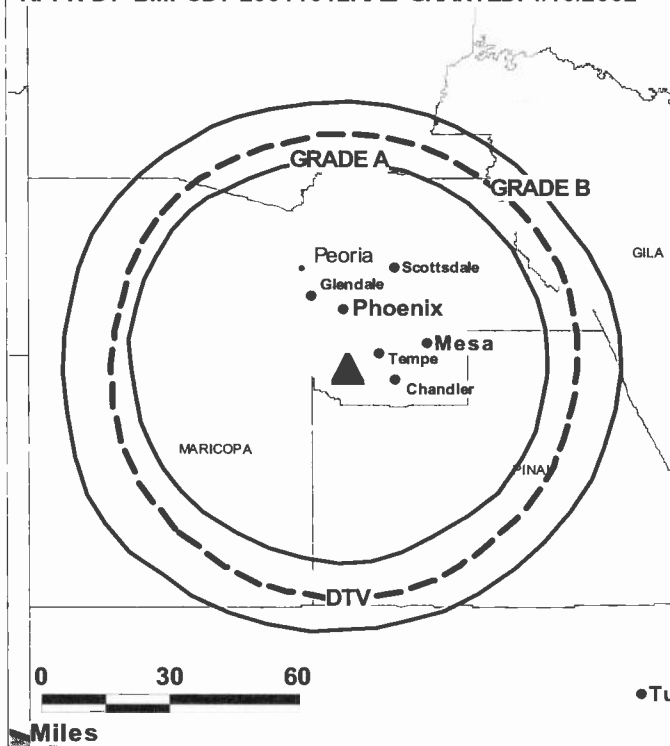
Ken Sell, Chief Engineer.

Denise Sparks, Business Manager.

Maureen Rawe, Traffic Manager.

Nicole Fine, Continuity Director.

KPPX-DT BMPCDT-20011012AAZ GRANTED: 4/10/2002



© 2008 Warren Communications News

City of License: Tolleson. **Station DMA:** Phoenix (Prescott), AZ. **Rank:** 12.

Nielsen Data: Not available.

KGUN

Ch. 9

Network Service: ABC.

Licensee: Journal Broadcast Corp., 3355 S. Valley View Blvd., Las Vegas, NV 89102.

Studio: 7280 Rosewood St., Tucson, AZ 85710.

Mailing Address: 7280 Rosewood St., Tucson, AZ 85710.

Phone: 520-722-5486. **Fax:** 520-733-7050.

E-mail: AStewart@kgun9.com

Web Site: http://www.kgun9.com

Technical Facilities: Channel No. 9 (186-192 MHz). Authorized power: 110-kw visual, aural. Antenna: 3740-ft above av. terrain, 220-ft. above ground, 8760-ft. above sea level.

Latitude	32°	24'	53"
Longitude	110°	42'	58"

Note: Latitude and longitude coordinates shown are based on the North American Datum of 1927 (NAD 27) as currently required by the Mass Media Bureau of the FCC.

Multichannel TV Sound: Stereo only.

Satellite Earth Stations: Transmitter Harris; Prodelin, 3.6-meter C-band; RCA Americom, 4.5-meter Ku-band; Comtech, 4.5-meter C-band; Andrew, 4.5-meter C-band; Andrew, 7.1-meter C-band; RCA, M/A-Corn, Avantek, Andrew receivers.

News Service: AP.

Ownership: Journal Communications Inc. (Group Owner).

Began Operation: June 3, 1956. Sale to H. U. Garrett group from D. W. Ingram approved by FCC December 19, 1956. Sale to Henry S. Hilberry & associates by H. U. Garrett group approved by FCC December 14, 1960. Sale to Gilmore Broadcasting Corp. of Arizona by Hilberry group along with WEHT(TV), Evansville, IN approved by FCC July 15, 1964. Sale to May Broadcasting Co. by Gilmore approved by FCC July 31, 1968. Sale to Lee Enterprises Inc. by May Broadcasting Co. approved by FCC November 7, 1986. Sale to Emmis Communications Corp. by Lee Enterprises Inc. approved by FCC September 25, 2000. Sale to present owner by Emmis Communications Corp. approved by FCC November 29, 2005.

Represented (sales): MMT Sales Inc.

Represented (legal): Leventhal, Senter & Lerman PLLC.

Personnel:

Ray Depa, Vice President & General Manager.

Andrew Stewart, Station Manager & Sales Director.

Michelle Thornton, Local Sales Manager.

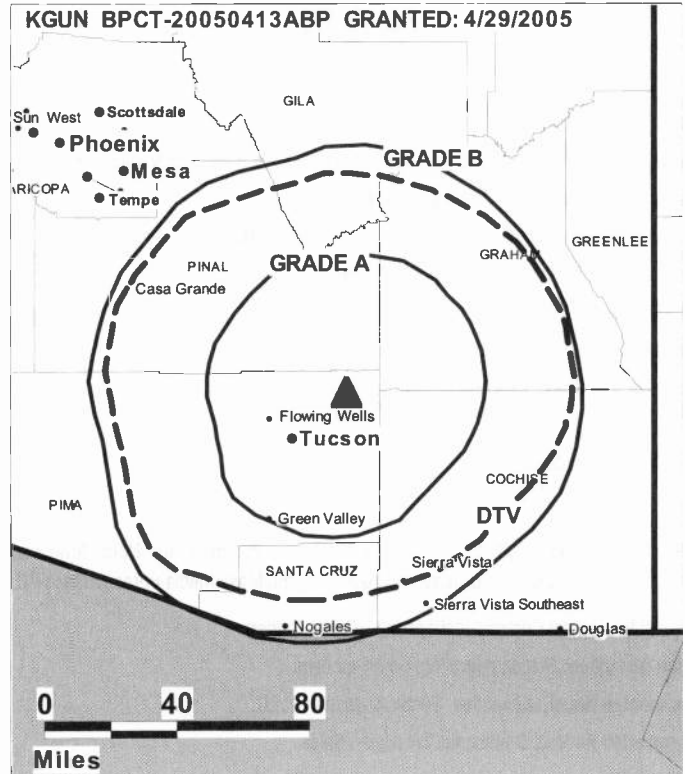
Kara Anderson, National Sales Manager.

Thor Wasbotten, News Director.

Steve Somerville, Chief Engineer.

Vickie Lynn Dupree, Business Manager.

Scott Blake, Production Manager.



© 2008 Warren Communications News

Kelly Donnell, Creative Services & Public Service Director.

City of License: Tucson. **Station DMA:** Tucson (Sierra Vista), AZ. **Rank:** 68.

Circulation © 2007 Nielsen. Coverage based on Nielsen study.

GrandTotal	Cable TV Households	Non-cable TV Households	Total TV Households
Estimated Station Totals *	291,280	184,940	476,220
Average Weekly Circulation (2007)	168,693	113,705	282,398
Average Daily Circulation (2007)			132,961
Station DMA Total	Cable TV Households	Non-cable TV Households	Total TV Households
Estimated Station Totals *	253,190	180,120	433,310
Average Weekly Circulation (2007)	162,066	112,736	274,802
Average Daily Circulation (2007)			130,446
Other DMA Total	Cable TV Households	Non-cable TV Households	Total TV Households
Estimated Station Totals *	38,090	4,820	42,910
Average Weekly Circulation (2007)	6,627	969	7,596
Average Daily Circulation (2007)			2,515

*Estimated station totals are sums of the Nielsen TV and Cable TV household estimates for each county in which the station registers viewing of more than 5% as per the Nielsen Survey Methods.

KGUN-DT

Ch. 35

Network Service: ABC.

Licensee: Journal Broadcast Corp., 3355 S. Valley View Blvd., Las Vegas, NV 89102.

Studio: 7280 Rosewood St., Tucson, AZ 85710.

Mailing Address: 7280 Rosewood St., Tucson, AZ 85710.

Phone: 520-722-5486. **Fax:** 520-733-7050.

E-mail: AStewart@kgun9.com

Web Site: <http://www.kgun9.com>

Technical Facilities: Channel No. 35 (596-602 MHz). Authorized power: 266.3-kw max. visual, aural. Antenna: 3704-ft above av. terrain, 184-ft. above ground, 8724-ft. above sea level.

Latitude	32°	24'	53"
Longitude	110°	42'	58"

Note: Latitude and longitude coordinates shown are based on the North American Datum of 1927 (NAD 27) as currently required by the Mass Media Bureau of the FCC.

Ownership: Journal Communications Inc. (Group Owner).

Began Operation: Station operating; no on-air date

Represented (legal): Leventhal, Senter & Lerman PLLC.

Represented (sales): Continental Television Sales.

Personnel:

Ray Depa, Vice President & General Manager.

Andrew Stewart, Station Manager & Sales Director.

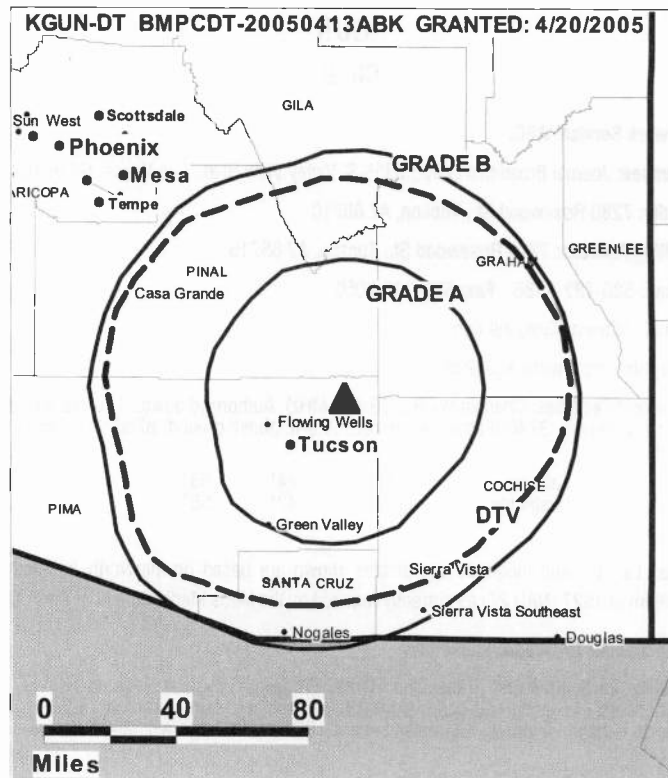
Michelle Thornton, Local Sales Manager.

Kara Anderson, National Sales Manager.

Thor Wasbotten, News Director.

Steve Somerville, Chief Engineer.

Vickie Lynn Dupree, Business Manager.



© 2008 Warren Communications News

Scott Blake, Production Manager.

Kelly Donnell, Creative Services & Public Service Director.

City of License: Tucson. **Station DMA:** Tucson (Sierra Vista), AZ. **Rank:** 68.

Nielsen Data: Not available.

KHRR **Ch. 40**

Network Service: TMO.

Licensee: NBC Telemundo License Co., 1299 Pennsylvania Ave. NW, 11th Floor, c/o NBC Inc., Washington, DC 20004.

Studio: 2919 E. Broadway Blvd., Suite 100, Tucson, AZ 85716.

Mailing Address: 2919 E. Broadway Blvd., Suite 100, Tucson, AZ 85716.

Phone: 520-322-6888. **Fax:** 520-319-9148.

E-mail: thelma.abril@nbc.com

Technical Facilities: Channel No. 40 (626-632 MHz). Authorized power: 1550-kw max. & 1550-kw horizontal visual, 153.4-kw aural. Antenna: 2031-ft above av. terrain, 184-ft. above ground, 4537-ft. above sea level.

Latitude	32°	14'	55.25"
Longitude	111°	06'	57.18"

Transmitter: American Tower Site, Tucson.

Note: Latitude and longitude coordinates shown are based on the North American Datum of 1927 (NAD 27) as currently required by the Mass Media Bureau of the FCC.

Multichannel TV Sound: Stereo only.

Satellite Earth Stations: Transmitter Comark; RCA, 5-meter Ku-band; United Satellite Systems, 7-meter C-band; Scientific-Atlanta, NSC, M/A-Corn, Drake receivers.

Ownership: NBC Universal (Group Owner).

Began Operation: January 1, 1985. Left air October 17, 1989. Returned to air July 1, 1992. Sale to Jay S. Zucker by Les Von Eberstein, trustee approved by FCC October 16, 1991. Sale to Apogeo Television by Jay S. Zucker approved by FCC October 23, 1998. Sale to present owner by Apogeo Television approved by FCC December 12, 2002.

Represented (sales): Telemundo Network Group.

Represented (legal): Shainis & Peltzman Chartered.

Personnel:

Araceli De Leon, Vice President & General Manager.

Thelma Abril, General & National Sales Manager.

Pedro Ultreras, News Director.

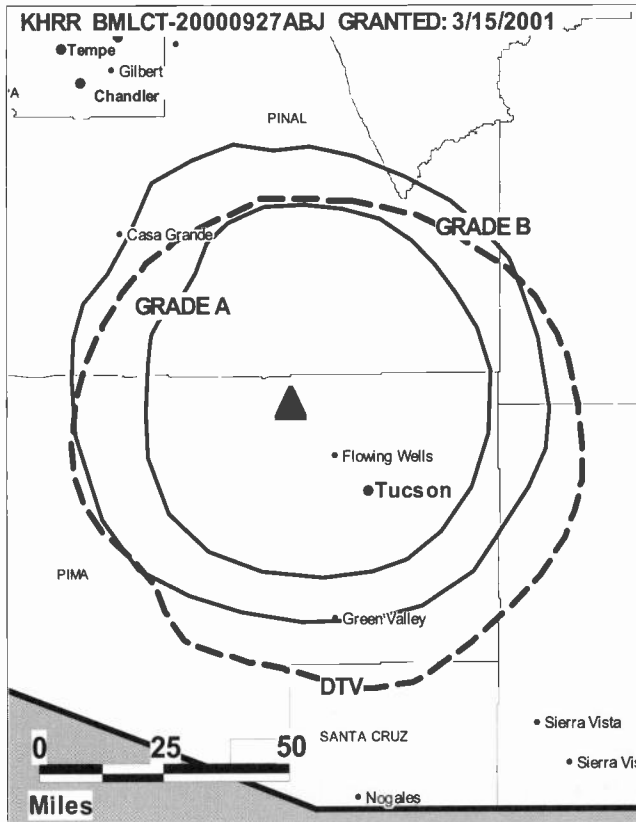
David Carr, Chief Engineer.

Lois Boss, Business Manager.

Lupita Celaya, Program Director & Traffic Manager.

Martha Muniz, Promotion Director.

Pablo Sierra, Production Manager.



© 2008 Warren Communications News

City of License: Tucson. **Station DMA:** Tucson (Sierra Vista), AZ. **Rank:** 68.

Circulation © 2007 Nielsen. Coverage based on Nielsen study.

GrandTotal	Cable TV Households	Non-cable TV Households	Total TV Households
Estimated Station Totals *	30,890	156,310	187,200
Average Weekly Circulation (2007)	3,223	13,658	16,881
Average Daily Circulation (2007)			5,184
Station DMA Total	Cable TV Households	Non-cable TV Households	Total TV Households
Estimated Station Totals *	30,890	156,310	187,200
Average Weekly Circulation (2007)	3,223	13,658	16,881
Average Daily Circulation (2007)			5,184

*Estimated station totals are sums of the Nielsen TV and Cable TV household estimates for each county in which the station registers viewing of more than 5% as per the Nielsen Survey Methods.

KHRR-DT

Ch. 42

Network Service: TMO.

Licensee: NBC Telemundo License Co., 1299 Pennsylvania Ave. NW, 11th Floor, c/o NBC Inc., Washington, DC 20004.

Studio: 2919 E. Broadway Blvd., Suite 100, Tucson, AZ 85716.

Mailing Address: 2919 E. Broadway Blvd., Suite 100, Tucson, AZ 85716.

Phone: 520-322-6888. **Fax:** 520-319-9148.

E-mail: thelma.abril@nbc.com

Technical Facilities: Channel No. 42 (638-644 MHz). Authorized power: 12.7-kw max. visual, aural. Antenna: 1961-ft above av. terrain, 130-ft. above ground, 4477-ft. above sea level.

Latitude	32°	14'	56.5"
Longitude	111°	06'	57"

Note: Latitude and longitude coordinates shown are based on the North American Datum of 1927 (NAD 27) as currently required by the Mass Media Bureau of the FCC.

Ownership: NBC Universal (Group Owner).

Began Operation: Station operating; no on-air date

Represented (sales): Telemundo Network Group.

Personnel:

Araceli De Leon, Vice President & General Manager.

Thelma Abril, General & National Sales Manager.

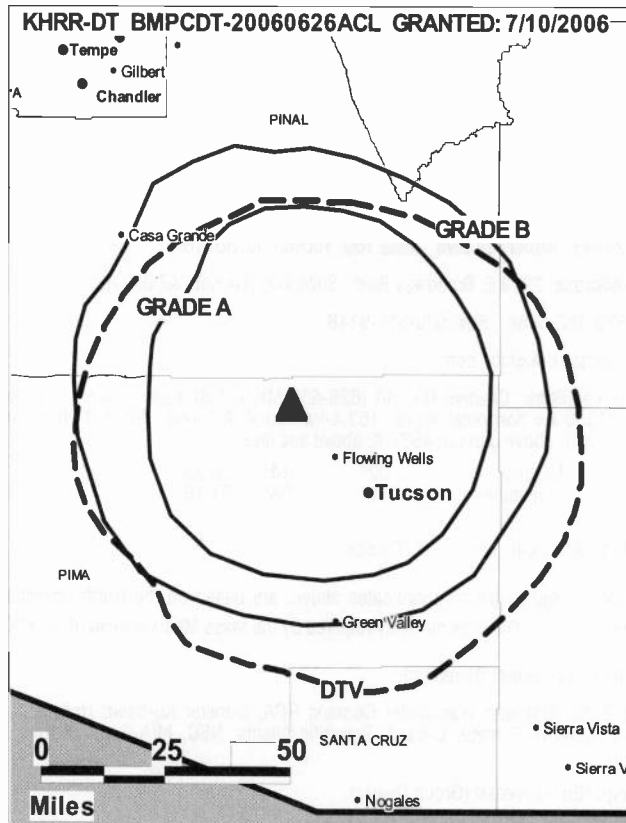
Pedro Ultreras, News Director.

David Carr, Chief Engineer.

Lois Boss, Business Manager.

Lupita Celaya, Program Director & Traffic Manager.

Martha Muniz, Promotion Director.



© 2008 Warren Communications News

Pablo Sierra, Production Manager.

City of License: Tucson. **Station DMA:** Tucson (Sierra Vista), AZ. **Rank:** 68.

Nielsen Data: Not available.

KMSB-DT
Ch. 25

Network Service: FOX.

Licensee: KMSB-TV Inc., 1855 N. 6th Ave., Tucson, AZ 85705.

Studio: 1855 N. 6th Ave., Tucson, AZ 85705.

Mailing Address: 1855 N. 6th Ave., Tucson, AZ 85705.

Phone: 520-770-1123. **Fax:** 520-629-7185.

E-mail: jary@kmsb.com

Web Site: http://www.fox11az.com

Technical Facilities: Channel No. 25 (536-542 MHz). Authorized power: 480-kw max. visual, aural. Antenna: 3684-ft above av. terrain, 174-ft. above ground, 8724-ft. above sea level.

Latitude	32°	24'	56"
Longitude	110°	42'	50"

Note: Latitude and longitude coordinates shown are based on the North American Datum of 1927 (NAD 27) as currently required by the Mass Media Bureau of the FCC.

Multichannel TV Sound: Stereo and separate audio program.

Ownership: Belo Corp. (Group Owner).

Began Operation: Station operating; no on-air date

Represented (sales): TeleRep Inc.

Personnel:

Tod A. Smith, President & General Manager.

Lou Medran, Operations Manager.

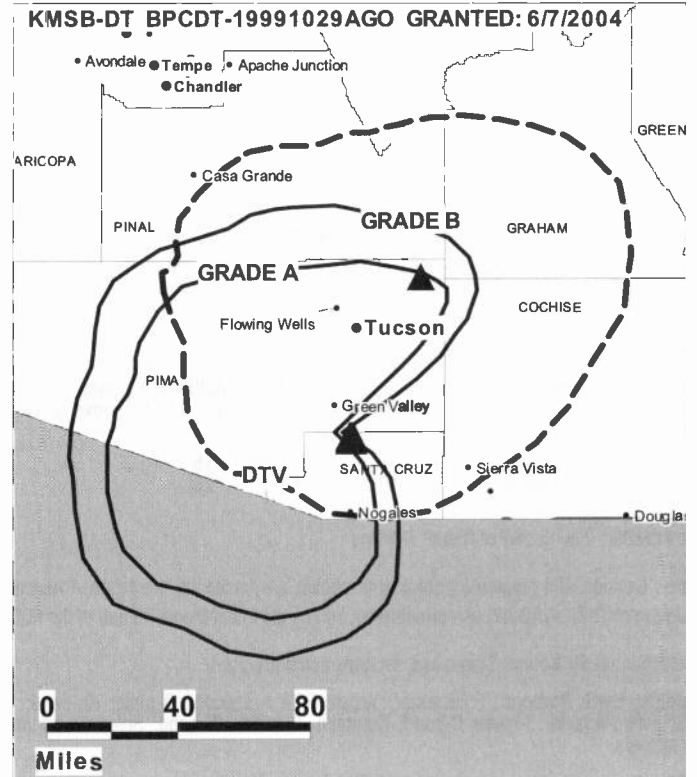
Claudia Montgomery, General Sales Manager.

Robin Snyder, Local Sales Manager.

Jim Watson, National Sales Manager.

Roy Mitchell, Engineering Director.

John Ary, Creative Services Director.



© 2008 Warren Communications News

Betsy Green, Marketing Director.

Bob Lee, Community Relations Coordinator.

City of License: Tucson. **Station DMA:** Tucson (Sierra Vista), AZ. **Rank:** 68.

Nielsen Data: Not available.

KMSB-TV **Ch. 11**

Network Service: FOX.

Licensee: KMSB-TV Inc., 400 S. Record St., Dallas, TX 75202.

Studio: 1855 N. 6th Ave., Tucson, AZ 85705.

Mailing Address: 1855 N. 6th Ave., Tucson, AZ 85705.

Phone: 520-770-1123. **Fax:** 520-629-7185.

E-mail: jary@kmsb.com

Web Site: http://www.fox11az.com

Technical Facilities: Channel No. 11 (198-204 MHz). Authorized power: 316-kw visual, 31.6-kw aural. Antenna: 1663-ft above av. terrain, 187-ft. above ground, 6056-ft. above sea level.

Latitude	31°	42'	18"
Longitude	110°	55'	26"

Transmitter: 2.5-mi. NW of Mount Hopkins.

Note: Latitude and longitude coordinates shown are based on the North American Datum of 1927 (NAD 27) as currently required by the Mass Media Bureau of the FCC.

Multichannel TV Sound: Stereo and separate audio program.

Satellite Earth Stations: Transmitter Larcán; RCA Americom, 3-meter Ku-band; Scientific-Atlanta, 5-meter C-band; Comtech, 5-meter KC-band; Scientific-Atlanta receivers.

LMA: Local marketing agreement with KTTU-TV (M), Tucson.

Ownership: Belo Corp. (Group Owner).

Began Operation: February 1, 1967. Sale to present owner by Providence Journal approved by FCC February 28, 1997. Sale to Providence Journal by Roadrunner TV Ltd. Partnership approved by FCC November 19, 1984. Previous sale by I.B.C. (Danny Thomas, et al.) approved by FCC November 16, 1976 (Television Digest, Vol. 24:12, 40).

Represented (sales): TeleRep Inc.

Represented (legal): Wiley Rein.

Represented (engineering): Smith & Fisher.

Personnel:

Tod A. Smith, President & General Manager.

Lou Medran, Operations Manager.

Claudia Montgomery, General Sales Manager.

Robin Snyder, Local Sales Manager.

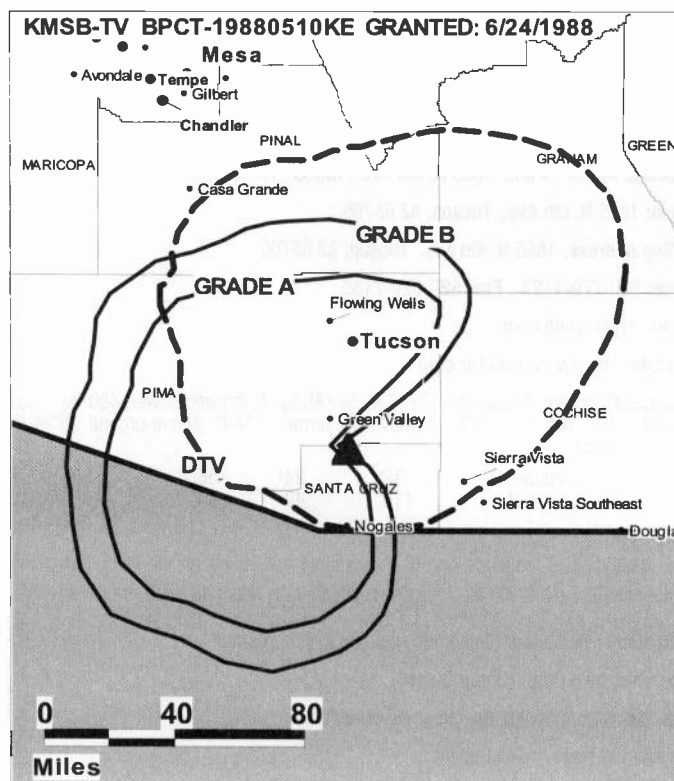
Jim Watson, National Sales Manager.

Roy Mitchell, Engineering Director.

John Ary, Creative Services Director.

Betsy Green, Marketing Director.

Bob Lee, Community Relations Coordinator.



© 2008 Warren Communications News

City of License: Tucson. **Station DMA:** Tucson (Sierra Vista), AZ. **Rank:** 68.

Circulation © 2007 Nielsen. Coverage based on Nielsen study.

GrandTotal	Cable TV Households	Non-cable TV Households	Total TV Households
Estimated Station Totals *	285,870	180,120	465,990
Average Weekly Circulation (2007)	121,195	81,559	202,754
Average Daily Circulation (2007)			65,939
Station DMA Total	Cable TV Households	Non-cable TV Households	Total TV Households
Estimated Station Totals *	253,190	180,120	433,310
Average Weekly Circulation (2007)	117,862	81,559	199,421
Average Daily Circulation (2007)			65,580
Other DMA Total	Cable TV Households	Non-cable TV Households	Total TV Households
Estimated Station Totals *	32,680	0	32,680
Average Weekly Circulation (2007)	3,333	0	3,333
Average Daily Circulation (2007)			359

*Estimated station totals are sums of the Nielsen TV and Cable TV household estimates for each county in which the station registers viewing of more than 5% as per the Nielsen Survey Methods.

KOLD-DT
Ch. 32

Network Service: CBS.

Licensee: KOLD License Subsidiary LLC, 201 Monroe St., RSA Tower, 20th Floor, Montgomery, AL 36104.

Studio: 7831 N. Business Park Dr., Tucson, AZ 85743.

Mailing Address: 7831 N. Business Park Dr., Tucson, AZ 85743.

Phone: 520-744-1313. **Fax:** 520-744-5233.

E-mail: mdeffes@kold.com

Web Site: http://www.kold.com

Technical Facilities: Channel No. 32 (578-584 MHz). Authorized power: 108-kw max. visual, aural. Antenna: 3684-ft above av. terrain, 174-ft. above ground, 8724-ft. above sea level.

Latitude	32°	24'	56"
Longitude	110°	42'	50"

Note: Latitude and longitude coordinates shown are based on the North American Datum of 1927 (NAD 27) as currently required by the Mass Media Bureau of the FCC.

Ownership: Raycom Media Inc. (Group Owner).

Began Operation: Station operating; no on-air date

Represented (legal): Covington & Burling.

Personnel:

Jim Arnold, General Manager.

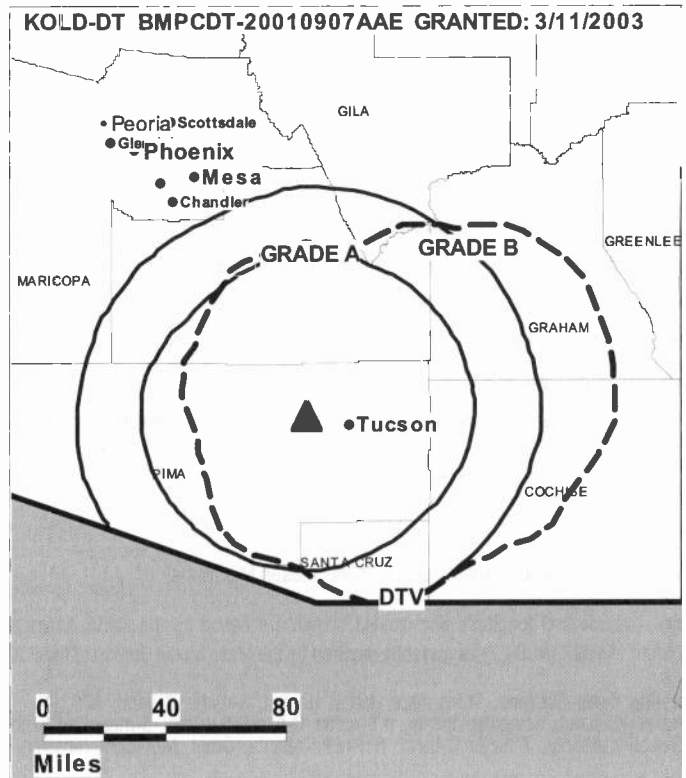
Chuck Amy, Chief Engineer.

Adam Weyne, General Sales Manager.

John Overmyer, National Sales Manager.

Bob Smith, News Director.

Michelle Deffes, Business Manager.



© 2008 Warren Communications News

Amy Przytula, Marketing Director.

Bob Gaff, Operations Manager.

City of License: Tucson. **Station DMA:** Tucson (Sierra Vista), AZ. **Rank:** 68.

Nielsen Data: Not available.

KOLD-TV

Ch. 13

Network Service: CBS.

Licensee: KOLD License Subsidiary LLC, 201 Monroe St., RSA Tower, 20th Floor, Montgomery, AL 36104.

Studio: 7831 N. Business Park Dr., Tucson, AZ 85743.

Mailing Address: 7831 N. Business Park Dr., Tucson, AZ 85743.

Phone: 520-744-1313. **Fax:** 520-744-5233.

E-mail: mdeffes@kold.com

Web Site: <http://www.kold.com>

Technical Facilities: Channel No. 13 (210-216 MHz). Authorized power: 302-kw visual, aural. Antenna: 2041-ft above av. terrain, 187-ft. above ground, 4555-ft. above sea level.

Latitude	32°	14'	56"
Longitude	111°	06'	58"

Transmitter: 11.5-mi. WNW of Tucson, in the Tucson Mountains.

Note: Latitude and longitude coordinates shown are based on the North American Datum of 1927 (NAD 27) as currently required by the Mass Media Bureau of the FCC.

Satellite Earth Stations: Transmitter Harris; Uniden, 3-meter C-band; AFC, 4-meter Ku-band; Scientific-Atlanta, 4.6-meter C-band; SatCom, 5-meter Ku-band; Scientific-Atlanta, 7-meter C-band; Scientific-Atlanta, Omni, M/A-Corn receivers.

News Services: AP, CNN Newsource, CBS Newspath.

Ownership: Raycom Media Inc. (Group Owner).

Began Operation: January 13, 1953. Sale to Evening News Assn. by Gene Autry & associates approved by FCC May 21, 1969 (Television Digest, Vol. 9:15, 20). Sale to Knight-Ridder approved by FCC January 13, 1986 (Vol. 26:3). Sale to News Press & Gazette Co. approved by FCC April 26, 1989 (Vol. 29:9). Sale to New Vision Television approved by FCC December 27, 1993. Sale to Ellis Communications approved by FCC February 10, 1995 (Vol. 34:48; 35:14). Sale to present owner by Ellis Communications approved by FCC July 26, 1996.

Represented (sales): Harrington Righter & Parsons Inc. (HRP).

Represented (legal): Covington & Burling.

Personnel:

Jim Arnold, General Manager.

Adam Weyne, General Sales Manager.

John Overmyer, National Sales Manager.

Bob Gaff, Operations Manager.

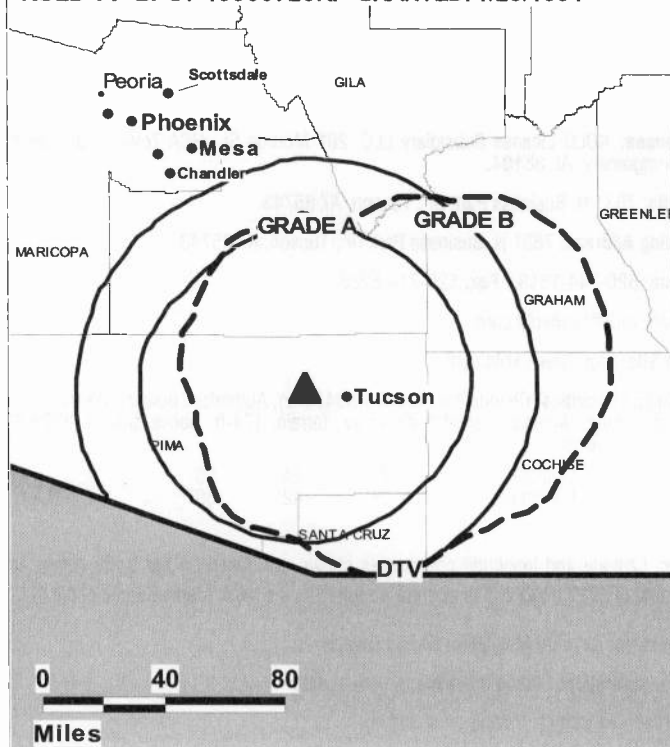
Chuck Amy, Chief Engineer.

Bob Smith, News Director.

Michelle Deffes, Business Manager.

Amy Przytula, Marketing Director.

KOLD-TV BPCT-19900726KF GRANTED: 1/25/1991



© 2008 Warren Communications News

City of License: Tucson. **Station DMA:** Tucson (Sierra Vista), AZ. **Rank:** 68.

Circulation © 2007 Nielsen. Coverage based on Nielsen study.

GrandTotal	Cable TV Households	Non-cable TV Households	Total TV Households
Estimated Station Totals *	285,870	180,120	465,990
Average Weekly Circulation (2007)	173,282	117,782	291,064
Average Daily Circulation (2007)			148,398
Station DMA Total	Cable TV Households	Non-cable TV Households	Total TV Households
Estimated Station Totals *	253,190	180,120	433,310
Average Weekly Circulation (2007)	168,249	117,782	286,031
Average Daily Circulation (2007)			147,091
Other DMA Total	Cable TV Households	Non-cable TV Households	Total TV Households
Estimated Station Totals *	32,680	0	32,680
Average Weekly Circulation (2007)	5,033	0	5,033
Average Daily Circulation (2007)			1,307

*Estimated station totals are sums of the Nielsen TV and Cable TV household estimates for each county in which the station registers viewing of more than 5% as per the Nielsen Survey Methods.

KTTU-DT
Ch. 19

Network Service: MNT.

Licensee: KTTU Inc., 400 S. Record St., Dallas, TX 75202.

Studio: 1855 N. 6th Ave., Tucson, AZ 85705.

Mailing Address: 1855 N. 6th Ave., Tucson, AZ 85705.

Phone: 520-624-0180; 520-629-7185.

E-mail: tsmith@kmsb.com

Web Site: <http://www.kttu.com>

Technical Facilities: Channel No. 19 (500-506 MHz). Authorized power: 480-kw max. visual, aural. Antenna: 3684-ft above av. terrain, 174-ft. above ground, 8724-ft. above sea level.

Latitude	32°	24'	56"
Longitude	110°	42'	50"

Note: Latitude and longitude coordinates shown are based on the North American Datum of 1927 (NAD 27) as currently required by the Mass Media Bureau of the FCC.

Multichannel TV Sound: Stereo and separate audio program.

Ownership: Belo Corp. (Group Owner).

Began Operation: Station operating; no on-air date

Personnel:

Tod A. Smith, President & General Manager.

Lou Medran, Operations Manager.

Claudia Montgomery, General Sales Manager.

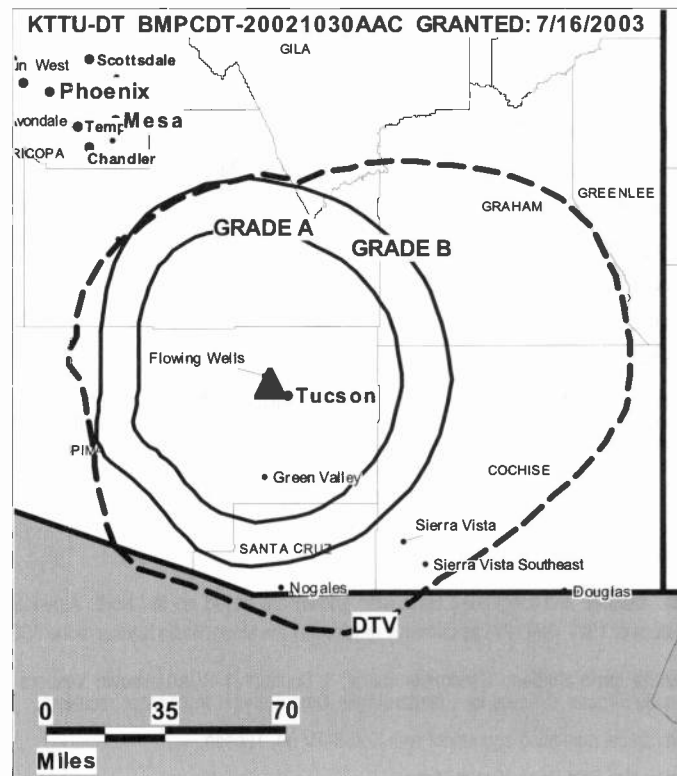
Michael Hornfeck, Local Sales Manager.

Jim Watson, National Sales Manager.

Bob Richardson, News Director.

Roy Mitchell, Chief Engineer.

Betsy Green, Marketing Director.



© 2008 Warren Communications News

Don Abbot, Production Manager.

Bob Lee, Community Relations Coordinator.

City of License: Tucson. **Station DMA:** Tucson (Sierra Vista), AZ. **Rank:** 68.

Nielsen Data: Not available.

KTTU-TV
Ch. 18

Network Service: MNT.

Licensee: KTTU Inc., c/o Belo Corp., 400 S. Record St., Dallas, TX 75202.

Studio: 1855 N. 6th Ave., Tucson, AZ 85705.

Mailing Address: 1855 N. 6th Ave., Tucson, AZ 85705.

Phone: 520-624-0180. **Fax:** 520-629-7185.

E-mail: tsmith@kmsb.com

Web Site: http://www.kttu.com

Technical Facilities: Channel No. 18 (494-500 MHz). Authorized power: 2510-kw max. visual, 251-kw aural. Antenna: 1970-ft above av. terrain, 200-ft. above ground, 4560-ft. above sea level.

Latitude	32°	14'	55"
Longitude	110°	06'	57"

Transmitter: Tucson Mountains.

Note: Latitude and longitude coordinates shown are based on the North American Datum of 1927 (NAD 27) as currently required by the Mass Media Bureau of the FCC.

Satellite Earth Station: Transmitter Harris; 1 Comtech/1 RCA/Unknown Vendors for 3, 5-meter C/Ku-band; Standard/Agile Omni/General Instrument receivers.

LMA: Local marketing agreement with KMSB-TV (F), Tucson.

Ownership: Belo Corp. (Group Owner).

Began Operation: December 31, 1984.

Represented (sales): TeleRep Inc.

Represented (legal): Wiley Rein.

Represented (engineering): Smith & Fisher.

Personnel:

Tod A. Smith, President & General Manager.

Lou Medran, Operations Manager.

Claudia Montgomery, General Sales Manager.

Michael Hornfeck, Local Sales Manager.

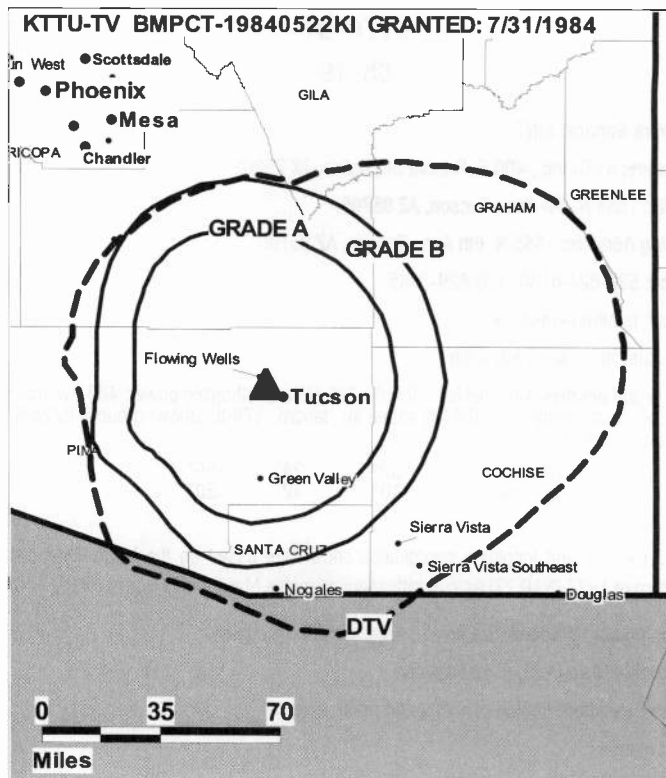
Jim Watson, National Sales Manager.

Bob Richardson, News Director.

Roy Mitchell, Chief Engineer.

Betsy Green, Marketing Director.

Don Abbot, Production Manager.



© 2008 Warren Communications News

Bob Lee, Community Relations Coordinator.

City of License: Tucson. **Station DMA:** Tucson (Sierra Vista), AZ. **Rank:** 68.

Circulation © 2007 Nielsen. Coverage based on Nielsen study.

GrandTotal	Cable TV Households	Non-cable TV Households	Total TV Households
Estimated Station Totals *	253,190	180,120	433,310
Average Weekly Circulation (2007)	57,735	44,094	101,829
Average Daily Circulation (2007)			32,869
Station DMA Total	Cable TV Households	Non-cable TV Households	Total TV Households
Estimated Station Totals *	253,190	180,120	433,310
Average Weekly Circulation (2007)	57,735	44,094	101,829
Average Daily Circulation (2007)			32,869

*Estimated station totals are sums of the Nielsen TV and Cable TV household estimates for each county in which the station registers viewing of more than 5% as per the Nielsen Survey Methods.

KVOA
Ch. 4
Network Service: NBC.

Licensee: KVOA Communications Inc., 209 W. Elm St., Tucson, AZ 85705.

Studio: 209 W. Elm St., Tucson, AZ 85705.

Mailing Address: PO Box 5188, Tucson, AZ 85703.

Phone: 520-792-2270; 520-624-2477. **Fax:** 520-620-1309.

E-mail: gnielsen@kvoa.com

Web Site: http://www.kvoa.com

Technical Facilities: Channel No. 4 (66-72 MHz). Authorized power: 35-kw visual, 6.92-kw aural. Antenna: 3683-ft above av. terrain, 159-ft. above ground, 8701-ft. above sea level.

Latitude	32°	24'	56"
Longitude	110°	42'	48.5"

Transmitter: Mount Bigelow, 18-mi. NE of Tucson.

Note: Latitude and longitude coordinates shown are based on the North American Datum of 1927 (NAD 27) as currently required by the Mass Media Bureau of the FCC.

Multichannel TV Sound: Stereo only.

Satellite Earth Stations: Transmitter Harris; RCA Americom, 4.5-meter Ku-band; Harris, 4.5-meter Ku-band; Comtech, 5-meter KC-band; Harris, 6.1-meter Ku-band; SatCom, 7-meter C-band; Standard Communications, Omni receivers.

SNG Mobile Dish: Andrew, 2.6-meter Ku-band.

News Services: NBC News Channel, CNN Newsource, AP.

Ownership: Evening Post Publishing Co. (Group Owner).

Began Operation: September 27, 1953. Sale to present owner by H & C Communications approved by FCC October 28, 1993. Sale to H & C Communications by Donald R. Diamond, Richard L. Block, et al., approved by FCC June 28, 1982. Sale to Donald R. Diamond, Richard L. Block, et al., by Pulitzer Publishing approved by FCC November 24, 1972. Sale to Pulitzer Publishing by WGAL TV (Steinman) approved by FCC July 31, 1968. Sale to WGAL-TV Alvarado Television Co. Inc. approved by FCC January 23, 1963. Merger with KOAT-TV, Albuquerque approved by FCC September 30, 1959. Sale to Clinton McKinnon by A. M. Caldwell, Walter Stiles & associates approved by FCC February 6, 1957.

Represented (sales): Millennium Sales & Marketing.

Represented (legal): Dow Lohnes PLLC.

Represented (engineering): Denny & Associates PC.

Personnel:
Gary Nielsen, President & General Manager.

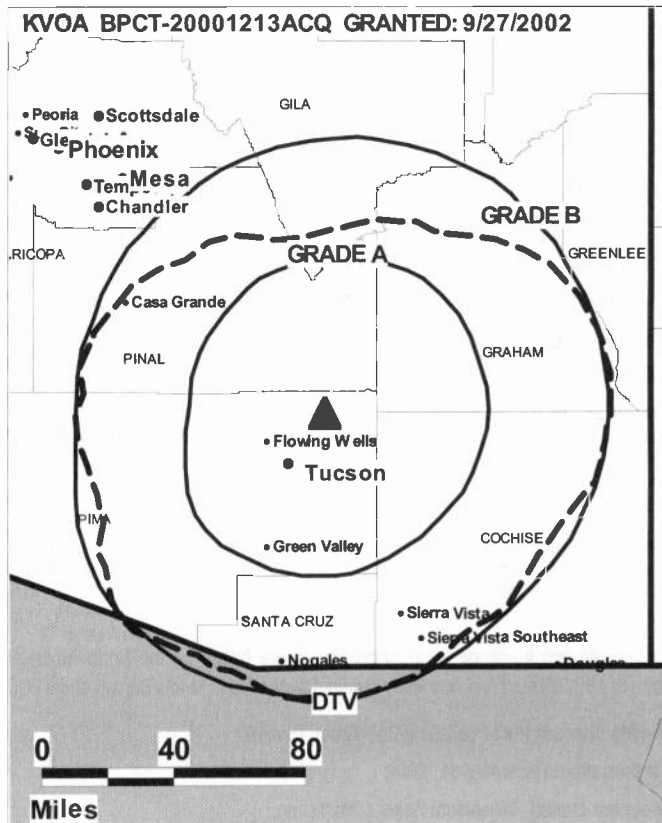
Evan Pappas, General Sales Manager.

Jeff Green, Local Sales Manager.

Kathleen Choal, News Director.

Linda Tremmelling, Business Manager.

Yvette Perez, Director of Marketing & Communication.

David Kerrigan, Operations Manager.


© 2008 Warren Communications News

Dottie Diaz, Traffic Manager.

City of License: Tucson. **Station DMA:** Tucson (Sierra Vista), AZ. **Rank:** 68.

Circulation © 2007 Nielsen. Coverage based on Nielsen study.

GrandTotal	Cable TV Households	Non-cable TV Households	Total TV Households
Estimated Station Totals *	285,870	241,660	527,530
Average Weekly Circulation (2007)	174,731	112,215	286,946
Average Daily Circulation (2007)			145,397
Station DMA Total	Cable TV Households	Non-cable TV Households	Total TV Households
Estimated Station Totals *	253,190	180,120	433,310
Average Weekly Circulation (2007)	169,012	107,277	276,289
Average Daily Circulation (2007)			141,031
Other DMA Total	Cable TV Households	Non-cable TV Households	Total TV Households
Estimated Station Totals *	32,680	61,540	94,220
Average Weekly Circulation (2007)	5,719	4,938	10,657
Average Daily Circulation (2007)			4,366

*Estimated station totals are sums of the Nielsen TV and Cable TV household estimates for each county in which the station registers viewing of more than 5% as per the Nielsen Survey Methods.

KVOA-DT
Ch. 23

Network Service: NBC.

Licensee: KVOA Communications Inc., 209 W. Elm St., Tucson, AZ 85705.

Studio: 209 W. Elm St., Tucson, AZ 85705.

Mailing Address: PO Box 5188, Tucson, AZ 85703.

Phone: 520-792-2270; 520-624-2477. **Fax:** 520-620-1309.

E-mail: gnielsen@kvoa.com

Web Site: <http://www.kvoa.com>

Technical Facilities: Channel No. 23 (524-530 MHz). Authorized power: 200-kw max. visual, aural. Antenna: 3636-ft above av. terrain, 170-ft. above ground, 8710-ft. above sea level.

Latitude	32°	24'	56"
Longitude	110°	42'	49"

Holds CP for change to 405-kw max. visual, 3684-ft above av. terrain, 174-ft. above ground, 8724-ft. above sea level; lat. 32° 24' 56", long. 110° 42' 50", BMPCDT-20031010ADG.

Note: Latitude and longitude coordinates shown are based on the North American Datum of 1927 (NAD 27) as currently required by the Mass Media Bureau of the FCC.

Ownership: Evening Post Publishing Co. (Group Owner).

Began Operation: December 31, 2002.

Represented (sales): Millennium Sales & Marketing.

Personnel:

Gary Nielsen, President & General Manager.

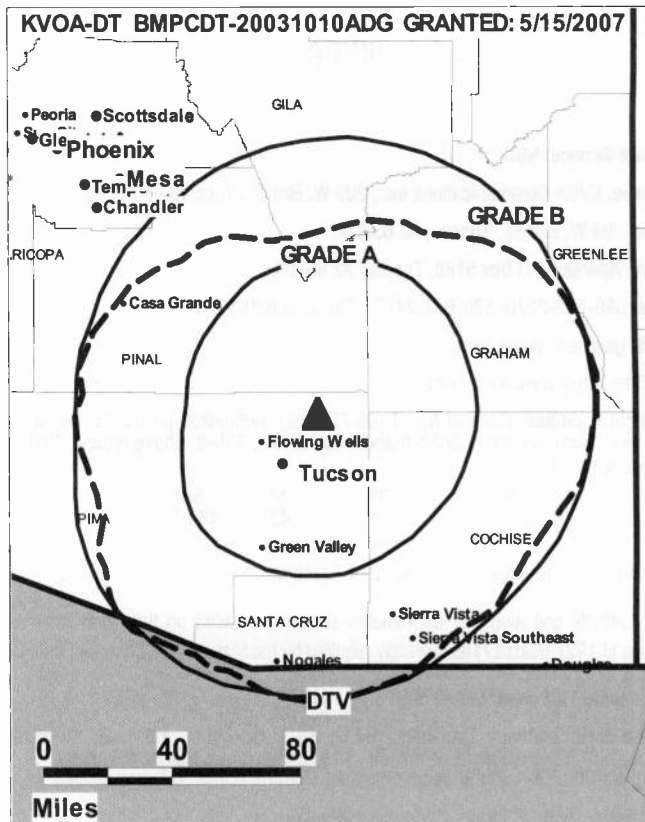
Yvette Perez, Director of Marketing & Communication.

Evan Pappas, General Sales Manager.

Jeff Green, Local Sales Manager.

Kathleen Choal, News Director.

Linda Tremmelling, Business Manager.



© 2008 Warren Communications News

Dave Kerrigan, Operations Manager.

Dottie Diaz, Traffic Manager.

City of License: Tucson. **Station DMA:** Tucson (Sierra Vista), AZ. **Rank:** 68.

Nielsen Data: Not available.

KSWT **Ch. 13**

Network Service: CBS.

Licensee: Pappas Arizona License LLC, 5111 McKinley Ave., Fresno, CA 93727.

Studios: 1301 S. 3rd Ave., Yuma, AZ 85364; 1681 W. Main St., Suite 316, El Centro, CA 92243.

Mailing Address: 1301 S. 3rd Ave., Yuma, AZ 85364.

Phone: 928-782-5113. **Fax:** 928-782-0866.

E-mail: awyatt@kswt.com

Web Site: http://www.kswt.com

Technical Facilities: Channel No. 13 (210-216 MHz). Authorized power: 316-kw visual, 31.6-kw aural. Antenna: 1560-ft above av. terrain, 403-ft. above ground, 2528-ft. above sea level.

Latitude	33°	03'	17.4"
Longitude	114°	49'	34.2"

Transmitter: Black Mountain, 17.5-mi. N of Ogilby, CA.

Note: Latitude and longitude coordinates shown are based on the North American Datum of 1927 (NAD 27) as currently required by the Mass Media Bureau of the FCC.

Multichannel TV Sound: Stereo only.

Satellite Earth Stations: M/A-Com, 4.2-meter Ku-band; Harris, 7-meter C-band; M/A-Com, Harris, Drexel receivers.

News Services: AP, CBS Newspath.

Ownership: Pappas Telecasting Companies (Group Owner).

Began Operation: December 3, 1963. Transfer to Azteca America Stations Group LLC by Harry J. Pappas approved by FCC March 20, 2001 but never consummated. Sale to present owner by Eclipse Media LLC approved by FCC May 31, 2000 (Television Digest, Vol. 40:18). Sale to Eclipse Media LLC by KB Media Inc. approved by FCC September 26, 1997. Sale to KB Media Inc. by Beacon Communications approved by FCC May 2, 1991. Sale to Beacon Communications by Service Broadcasters approved by FCC July 27, 1983. Sale to Service by Robert W. Crites, et al., approved by FCC October 19, 1977. Previous sale by Combined Communications approved by FCC August 2, 1973 (Vol. 12:41; 13:33). Merger with KTAR Broadcasting to form Combined Communications Corp. approved by FCC October 22, 1969. Previous sale by Robert W. Crites and John & Helen Noga approved by FCC January 19, 1967.

Represented (sales): Continental Television Sales.

Represented (legal): O'Melveny & Myers LLP.

Personnel:

Andrew Wyatt, General Manager & General Sales Manager.

Charles Bartel, Local Sales Manager.

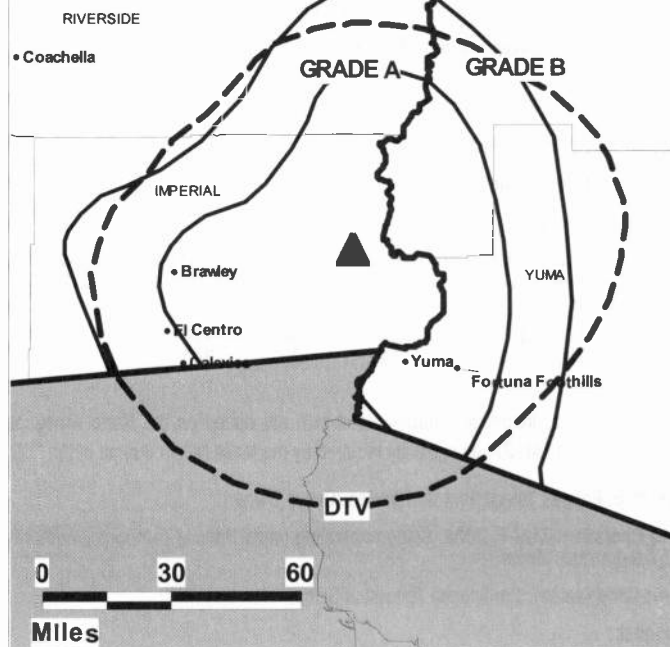
Jeff Osgang, News Director.

Doug Melanson, Chief Engineer.

Sherry Nolasco, Business Manager.

KSWT BPCT-5063 GRANTED: 8/15/1977

- Twenty-nine Palms Base
- Twenty-nine Palms



© 2008 Warren Communications News

Gail Chango, Program Director & Traffic Manager.

Louis Chavez, Promotion Director & Production Manager.

City of License: Yuma. **Station DMA:** Yuma, AZ-El Centro, CA. **Rank:** 165.

Circulation © 2007 Nielsen. Coverage based on Nielsen study.

GrandTotal	Cable TV Households	Non-cable TV Households	Total TV Households
Estimated Station Totals *	46,960	60,400	107,360
Average Weekly Circulation (2007)	24,126	14,868	38,994
Average Daily Circulation (2007)			18,638
Station DMA Total	Cable TV Households	Non-cable TV Households	Total TV Households
Estimated Station Totals *	46,960	60,400	107,360
Average Weekly Circulation (2007)	24,126	14,868	38,994
Average Daily Circulation (2007)			18,638

*Estimated station totals are sums of the Nielsen TV and Cable TV household estimates for each county in which the station registers viewing of more than 5% as per the Nielsen Survey Methods.

KSWT-DT
Ch. 16

Network Service: CBS, CW.

Grantee: Pappas Arizona License LLC, 5111 McKinley Ave., Fresno, CA 93727.

Studios: 1301 S. 3rd Ave., Yuma, AZ 85364; 1681 W. Main St., Suite 316, El Centro, CA 92243.

Mailing Address: 1301 S. 3rd Ave., Yuma, AZ 85364.

Phone: 928-782-5113. **Fax:** 928-783-0866.

E-mail: awyatt@kswt.com

Web Site: <http://www.kswt.com>

Technical Facilities: Channel No. 16 (482-488 MHz). Authorized power: 196-kw max. visual, aural. Antenna: 1457-ft above av. terrain, 302-ft. above ground, 2426-ft. above sea level.

Latitude	33°	03'	17"
Longitude	114°	49'	34"

Note: Latitude and longitude coordinates shown are based on the North American Datum of 1927 (NAD 27) as currently required by the Mass Media Bureau of the FCC.

Ownership: Pappas Telecasting Companies (Group Owner).

Began Operation: May 1, 2002. Station operating under Special Temporary Authority at 50.9-kw max. visual.

Represented (sales): Continental Television Sales.

Personnel:

Andrew Wyatt, General Manager & General Sales Manager.

Charles Bartel, Local Sales Manager.

Jeff Osgang, News Director.

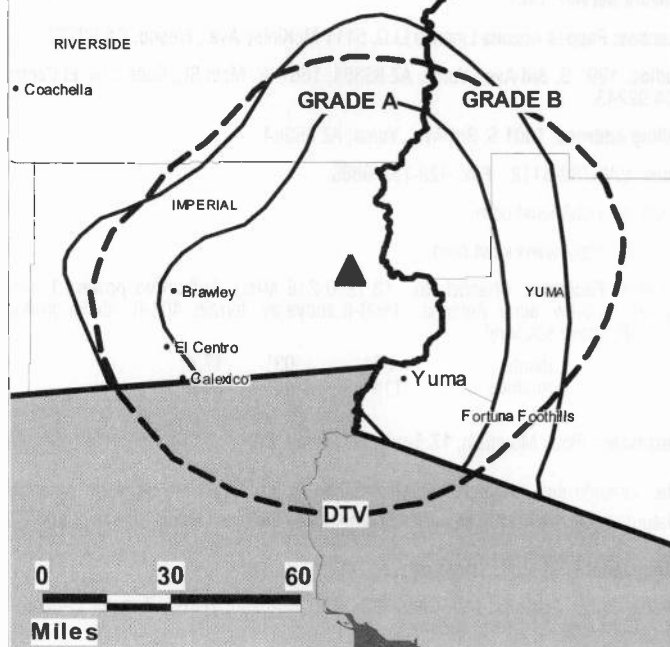
Doug Melanson, Chief Engineer.

Sherry Nolasco, Business Manager.

Gail Chango, Program Director & Traffic Manager.

KSWT-DT BPCDT-19991028ABD GRANTED: 8/24/2001

- Twentynine Palms Base
- Twentynine Palms



© 2008 Warren Communications News

Louis Chavez, Promotion Director & Production Manager.

City of License: Yuma. **Station DMA:** Yuma, AZ-El Centro, CA. **Rank:** 165.

Nielsen Data: Not available.

KYMA **Ch. 11**

Network Service: NBC.

Licensee: Yuma Broadcasting Co., 1500 Foremaster Lane, Las Vegas, NV 89101.

Studio: 1385 S. Pacific Ave., Yuma, AZ 85365.

Mailing Address: PO Box 550, Yuma, AZ 85364.

Phone: 928-782-1111; 800-944-6101. **Fax:** 928-782-5401.

E-mail: pheeink@kyma.com

Web Site: http://www.kyma.com

Technical Facilities: Channel No. 11 (198-204 MHz). Authorized power: 316-kw visual, 63.2-kw aural. Antenna: 1617-ft above av. terrain, 518-ft. above ground, 2536-ft. above sea level.

Latitude	33°	03'	10"
Longitude	114°	49'	40"

Transmitter: Black Mountain, 25-mi. NW of Yuma.

Note: Latitude and longitude coordinates shown are based on the North American Datum of 1927 (NAD 27) as currently required by the Mass Media Bureau of the FCC.

Satellite Earth Stations: Transmitter Harris; Standard Communications, 3-meter Ku-band; Andrew, 4.7-meter Ku-band.

Ownership: Sunbelt Communications Co. (Group Owner).

Began Operation: January 22, 1988.

Represented (sales): Blair Television.

Represented (legal): Cheryl Buchanan.

Represented (engineering): Lohnes & Culver.

Personnel:

Paul Heebink, General Manager.

R. J. Russell, Operations & Engineering Manager.

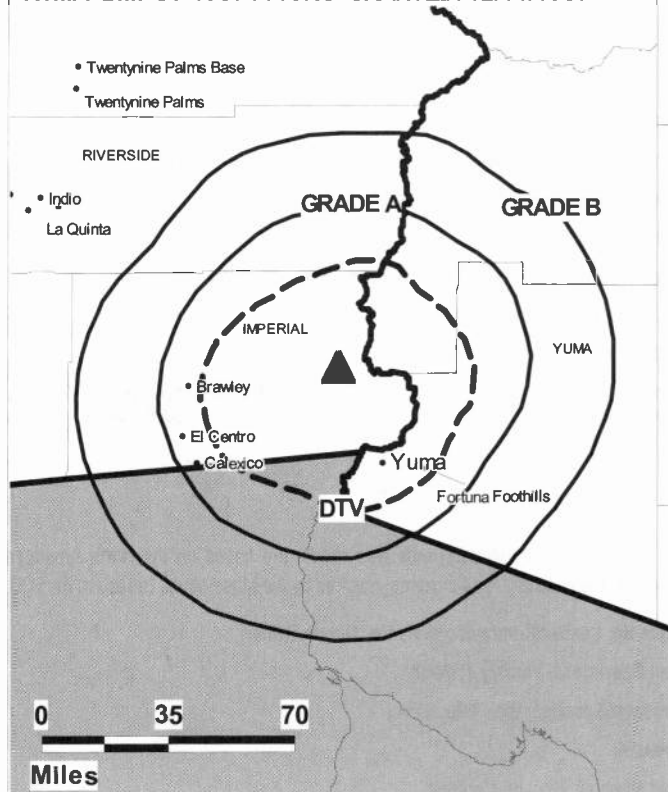
Jim Howell, News Director.

Vicki Quiroz, Production Manager.

Alfonso Charles, Creative Services Director.

City of License: Yuma. **Station DMA:** Yuma, AZ-El Centro, CA. **Rank:** 165.

KYMA BMPCT-19871116KG GRANTED: 12/11/1987



© 2008 Warren Communications News

Circulation © 2007 Nielsen. Coverage based on Nielsen study.

GrandTotal	Cable TV Households	Non-cable TV Households	Total TV Households
Estimated Station Totals *	46,960	60,400	107,360
Average Weekly Circulation (2007)	27,338	17,456	44,794
Average Daily Circulation (2007)			26,461
Station DMA Total	Cable TV Households	Non-cable TV Households	Total TV Households
Estimated Station Totals *	46,960	60,400	107,360
Average Weekly Circulation (2007)	27,338	17,456	44,794
Average Daily Circulation (2007)			26,461

*Estimated station totals are sums of the Nielsen TV and Cable TV household estimates for each county in which the station registers viewing of more than 5% as per the Nielsen Survey Methods.

KYMA-DT
Ch. 41

Network Service: NBC.

Licensee: Yuma Broadcasting Co., 1500 Foremaster Lane, Las Vegas, NV 89101.

Studio: 1385 S. Pacific Ave., Yuma, AZ 85365.

Mailing Address: PO Box 550, Yuma, AZ 85364.

Phone: 928-782-1111; 800-944-6101. **Fax:** 928-782-5401.

E-mail: pheeink@kyma.com

Web Site: <http://www.kyma.com>

Technical Facilities: Channel No. 41 (632-638 MHz). Authorized power: 22.2-kw max. visual, aural. Antenna: 1207-ft above av. terrain, 100-ft. above ground, 2117-ft. above sea level.

Latitude	33°	03'	10"
Longitude	114°	49'	40"

Note: Latitude and longitude coordinates shown are based on the North American Datum of 1927 (NAD 27) as currently required by the Mass Media Bureau of the FCC.

Ownership: Sunbelt Communications Co. (Group Owner).

Began Operation: February 1, 2002.

Represented (sales): Blair Television.

Personnel:

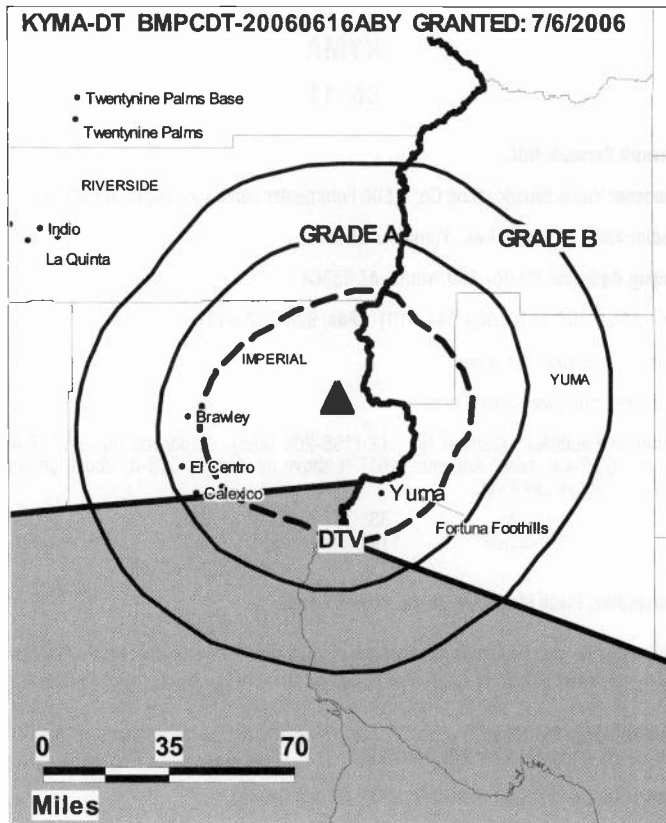
Paul Heebink, General Manager.

R. J. Russell, Operations & Engineering Manager.

Jim Howell, News Director.

Vicki Quiroz, Production Manager.

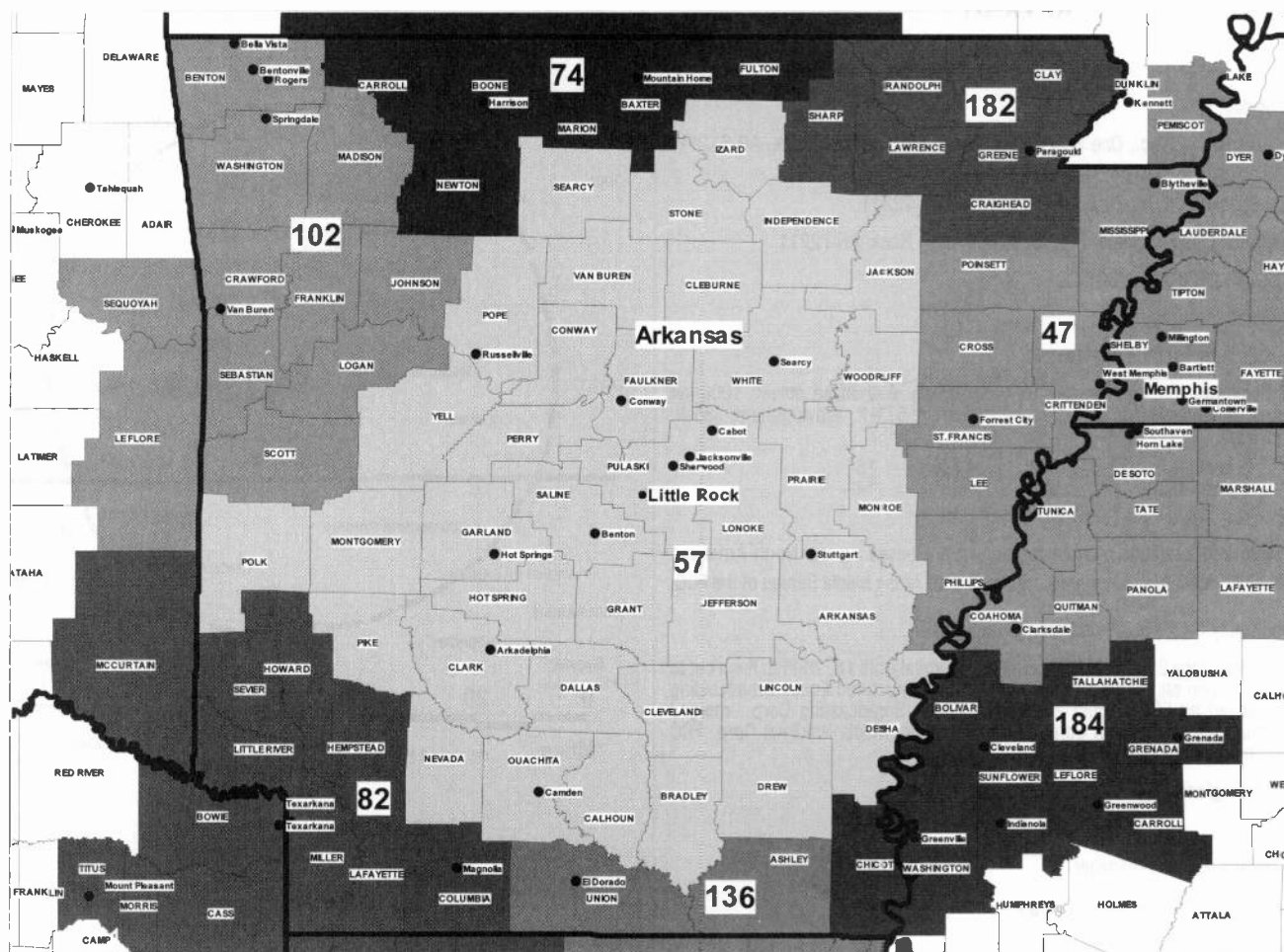
Alfonso Charles, Creative Services Director.



© 2008 Warren Communications News

City of License: Yuma. **Station DMA:** Yuma, AZ-El Centro, CA. **Rank:** 165.

Nielsen Data: Not available.



© 2008 Warren Communications News

MARKET	NIELSEN DMA TV HOUSEHOLDS	RANK	MARKET AREA COMMERCIAL STATIONS
Memphis, TN	667,890	47	WBUY-DT (41); WBUY-TV (40); WHBQ-DT (53); WHBQ-TV (13); WLMT (30); WLMT-DT (31); WMC-DT (52); WMC-TV (5); WPTY-DT (25); WPTY-TV (24); WPXX-DT (51); WPXX-TV (50); WREG-DT (28); WREG-TV (3)
Little Rock-Pine Bluff, AR	552,400	57	ARK-DT (32); KARK-TV (4); KASN (38); KASN-DT (39); KATV (7); KATV-DT (22); KKYK-DT (49); KLRT-DT (30); KLRT-TV (16); KTHV (11); KTHV-DT (12); KVTH (26); KVTN (25); KVTN-DT (24); KWBF (42); KWBF-DT (44)
Springfield, MO	410,930	74	OLR (10); KOLR-DT (52); KSFX-DT (28); KSFX-TV (27); KSPR (33); KSPR-DT (19); KWBM (31); KYTV (34); KYTV-DT (44)
Shreveport, LA	383,610	82	MS-DT (34); KMSS-TV (33); KPXJ-DT (21); KSHV (45); KSHV-DT (44); KSLA-DT (17); KSLA-TV (12); KTAL-DT (15); KTAL-TV (6); KTBS-DT (28); KTBS-TV (3)
Fort Smith-Fayetteville-Springdale-Rogers, AR	289,080	102	FSM-DT (18); KFSM-TV (5); KFTA-DT (27); KFTA-TV (24); KHBS (40); KHBS-DT (21); KHOG-DT (15); KHOG-TV (29); KNWA-DT (50); KNWA-TV (51); KPBI (34); KWOG (57); KWOG-DT (39)
Monroe, LA-El Dorado, AR	178,730	136	AQY (11); KAQY-DT (57); KARD (14); KARD-DT (36); KEJB (43); KMCT-DT (38); KMCT-TV (39); KNOE-DT (7); KNOE-TV (8); KTVE (10); KTVE-DT (27)
Jonesboro, AR	80,000	182	AIT (8); KAIT-DT (9); KVTJ (48)
Greenwood-Greenville, MS	75,190	184	WABG-DT (32); WABG-TV (6); WXVT (15); WXVT-DT (17)

Arkansas Digital Station Totals as of October 1, 2007

	VHF	UHF	TOTAL
Commercial Television	2	14	16
Educational Television	5	1	6
	7	15	22

Arkansas Analog Station Totals as of October 1, 2007

	VHF	UHF	TOTAL
Commercial Television	6	14	20
Educational Television	4	2	6
	10	16	26

KKYK-DT **Ch. 49**

Network Service: IND.

Licensee: Arkansas 49 Inc., One Shackleford Dr., Suite 400, Little Rock, AR 72211-2545.

Studio: One Shackleford Dr., Suite 400, Little Rock, AR 72211.

Mailing Address: One Shackleford Dr., Suite 400, Little Rock, AR 72211.

Phone: 501-219-2400. **Fax:** 501-228-8000.

E-mail: lwithrow@ebcorp.net

Web Site: <http://www.retrotelevision.net>

Technical Facilities: Channel No. 49 (680-686 MHz). Authorized power: 1000-kw max. visual, aural. Antenna: 600-ft above av. terrain, 571-ft. above ground, 785-ft. above sea level.

Latitude	33°	16'	15"
Longitude	92°	42'	14"

Note: Latitude and longitude coordinates shown are based on the North American Datum of 1927 (NAD 27) as currently required by the Mass Media Bureau of the FCC.

Ownership: Equity Media Holdings Corp. (Group Owner).

Began Operation: June 21, 1999. Received FCC approval April 18, 2005 to flash cut to digital transmission on analog channel 49. Sale to restructured Equity Broadcasting Corp. approved by FCC August 23, 1999. Equity Broadcasting Corp. merged with Coconut Palm Acquisition Corp., becoming Equity Media Holdings Corp. FCC approved deal March 27, 2007.

Represented (engineering): Charles J. Thompson.

Personnel:

Gordon Heiges, General Manager.

Jennifer Phelps, National Sales Manager.

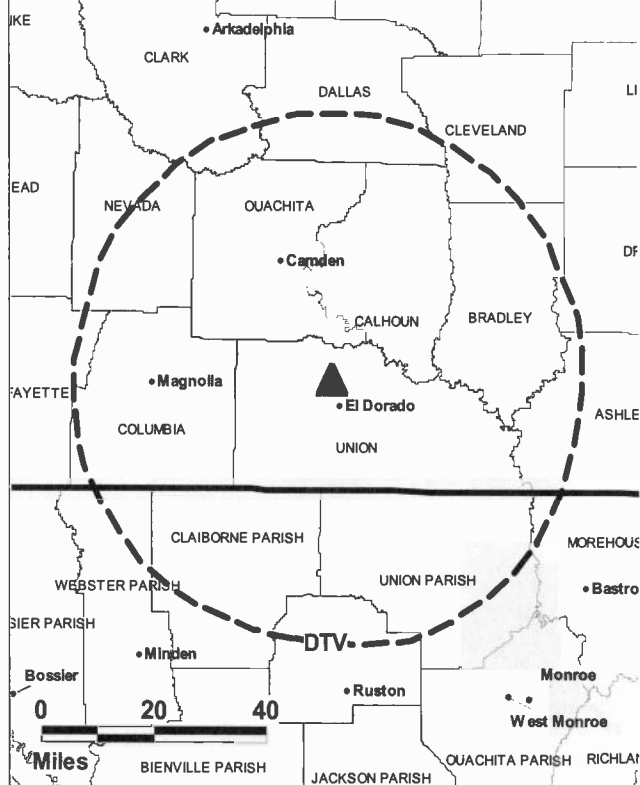
Ray Daugherty, Local & Regional Sales Manager.

Joan Hall, Traffic Director.

Cyndy Chambers, Promotions Director.

Nathan Stamp, Programming Director.

KKYK-DT BPCDT-20050224ABE GRANTED: 4/18/2005



© 2008 Warren Communications News

Adam Rule, Production Manager.

Doug Kriel, Public Relations Manager.

Ron Taylor, Chief Engineer.

City of License: Camden. **Station DMA:** Little Rock-Pine Bluff, AR. **Rank:** 57.

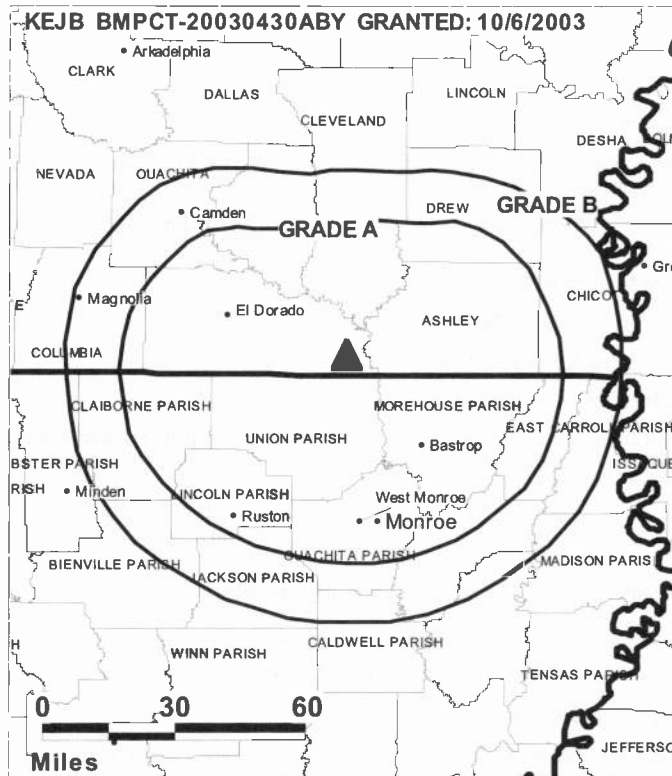
Nielsen Data: Not available.

KEJB
Ch. 43**Network Service:** MNT.**Grantee:** KM Television of El Dorado LLC, 3654 W. Jarvis Ave., Skokie, IL 60076.**Studio:** 1101 N. Eleventh St., Monroe, LA 71201.**Mailing Address:** 1101 N. Eleventh St., Monroe, LA 71201.**Phone:** 318-322-4394. **Fax:** 318-322-8732.**E-mail:** waynegentry@jam.rr.com**Web Site:** <http://www.kejb.com>**Technical Facilities:** Channel No. 43 (644-650 MHz). Authorized power: 5000-kw max. visual, aural. Antenna: 1739-ft above av. terrain, 1706-ft. above ground, 1832-ft. above sea level.

Latitude	33°	004'	41"
Longitude	92°	13'	41"

Transmitter: 6.25-mi. E of Bemice.**Note:** Latitude and longitude coordinates shown are based on the North American Datum of 1927 (NAD 27) as currently required by the Mass Media Bureau of the FCC.**Ownership:** KM Communications Inc. (Group Owner).**Began Operation:** October 20, 2003.**Represented (legal):** Irwin, Campbell & Tannenwald PC.**Represented (engineering):** Cohen Dippell & Everist PC.**Personnel:****Wayne Gentry**, General Manager.**Terri Egloff**, Operations & Sales.**Cindy Cox**, Office Manager & Sales Assistant.**Denise Norman**, Traffic.**Andy Chason**, Operations Director.**Diane Osbourne**, Sales.**City of License:** El Dorado. **Station DMA:** Monroe, LA-El Dorado, AR. **Rank:** 136.

FULLY SEARCHABLE • CONTINUOUSLY UPDATED • DISCOUNT RATES FOR PRINT PURCHASERS

For more information call 800-771-9202 or visit www.warren-news.com

© 2008 Warren Communications News

Circulation © 2007 Nielsen. Coverage based on Nielsen study.

Grand Total	Cable TV Households	Non-cable TV Households	Total TV Households
Estimated Station Totals *	77,020	53,880	130,900
Average Weekly Circulation (2007)	9,815	5,335	15,150
Average Daily Circulation (2007)			4,069
Station DMA Total	Cable TV Households	Non-cable TV Households	Total TV Households
Estimated Station Totals *	74,280	49,750	124,030
Average Weekly Circulation (2007)	9,645	5,108	14,753
Average Daily Circulation (2007)			3,926
Other DMA Total	Cable TV Households	Non-cable TV Households	Total TV Households
Estimated Station Totals *	2,740	4,130	6,870
Average Weekly Circulation (2007)	170	227	397
Average Daily Circulation (2007)			143

*Estimated station totals are sums of the Nielsen TV and Cable TV household estimates for each county in which the station registers viewing of more than 5% as per the Nielsen Survey Methods.

KTVE
Ch. 10
Network Service: NBC.

Licensee: Piedmont Television of Monroe/El Dorado LLC, 7621 Little Ave., Suite 506, Charlotte, NC 28226.

Studios: 400 W Main St, El Dorado, AR 71730; 200 Pavilion Rd, West Monroe, LA 71292.

Mailing Address: PO Box 4339, Monroe, LA 71211.

Phone: 318-323-1972. **Fax:** 318-322-0926.

E-mail: jhamburger@region10.com

Web Site: http://www.region10.com

Technical Facilities: Channel No. 10 (192-198 MHz). Authorized power: 316-kw visual, 63.1-kw aural. Antenna: 2000-ft above av. terrain, 1980-ft. above ground, 2106-ft. above sea level.

Latitude 33° 04' 41"
 Longitude 92° 13' 40.6"

Transmitter: 0.5-mi. S of Bolding, on Missouri Pacific RR spur.

Note: Latitude and longitude coordinates shown are based on the North American Datum of 1927 (NAD 27) as currently required by the Mass Media Bureau of the FCC.

Multichannel TV Sound: Stereo only.

Satellite Earth Stations: Transmitter Harris; Harris, 3-meter C-band; Harris, 3.5-meter Ku-band; Harris, 7-meter Ku-band; Satcom Technologies, 8.3-meter C-band; Microdyne, Harris receivers.

News Service: AP.

Ownership: Piedmont Television Holdings LLC (Group Owner).

Began Operation: December 18, 1955. Sale to Mission Broadcasting Inc. pending. Merger of GOCOM Communications LLC with Grapevine Communications Inc. to form GOCOM Holdings LLC (later renamed Piedmont Television Holdings LLC) approved by FCC November 1, 1999. Sale to GOCOM Communications LLC by Gocom Broadcasting Corp. approved by FCC July 11, 1997. Sale to Gocom Broadcasting Corp. by Gray Communications Systems approved by FCC June 21, 1996. Sale to Gray Communications Systems by Fuqua National Inc. approved by FCC December 4, 1967. Sale to Fuqua by William Simon and WVET-TV approved by FCC November 29, 1963. Transfer of 32% from Simon to WVET-TV approved by FCC September 8, 1960. Sale to William Simon (52%) and WVET-TV (48%) by co-equal owners Dr. Joe F. Rushton, W. C. Blewster Jr. & W. M. Bigley approved by FCC July 6, 1960.

Represented (sales): Continental Television Sales.

Represented (legal): Fletcher, Heald & Hildreth PLC.

Personnel:
Lydia Guillory, Vice President & General Manager.

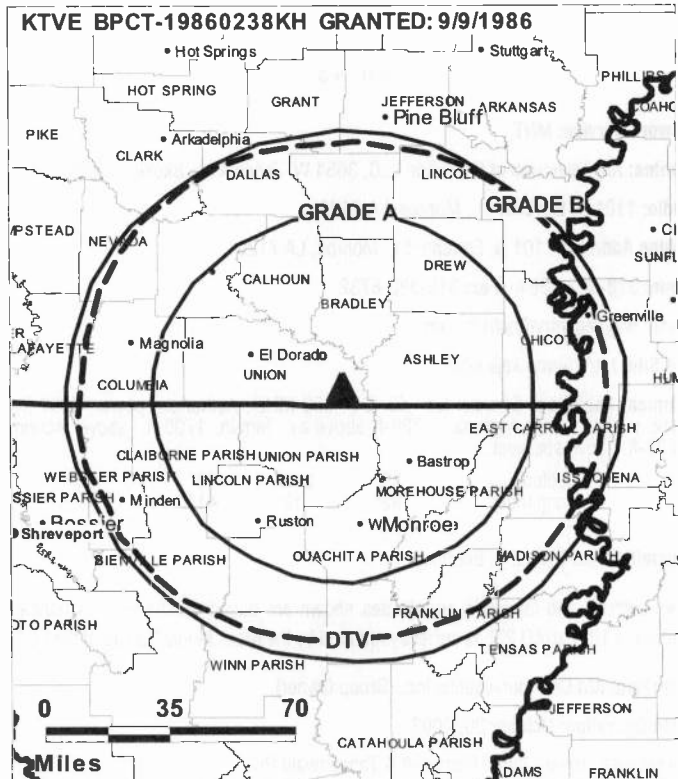
J. D. Hammonds, Operations & Production Manager.

Chris Tingles, General Sales Manager.

Jeff Hamburger, News Director.

Joe Holland, Chief Engineer.

Betty Smith, Business Director.

Sharon Jones, Program Director.


© 2008 Warren Communications News

Esther Phillips, Promotion Director.

Tami Robinson, Traffic Manager.

City of License: El Dorado. **Station DMA:** Monroe, LA-El Dorado, AR. **Rank:** 136.

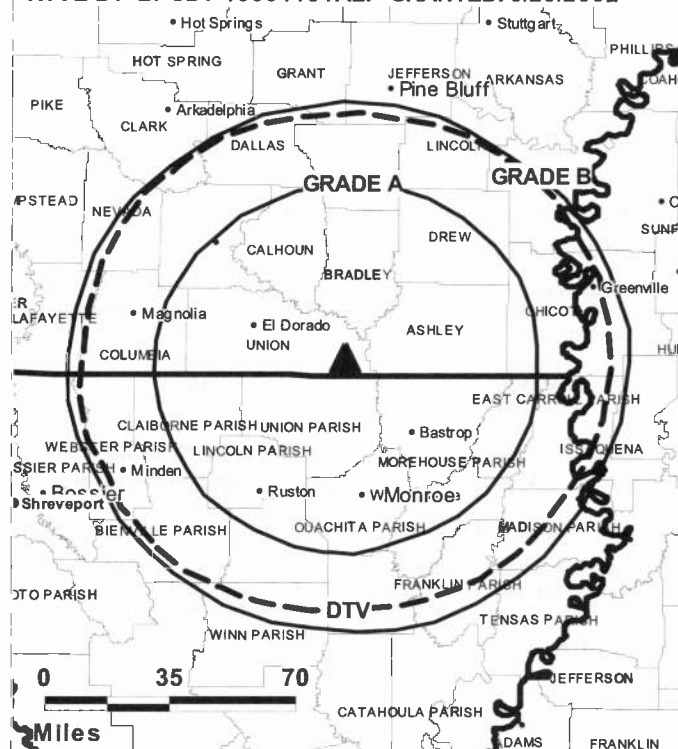
Circulation © 2007 Nielsen. Coverage based on Nielsen study.

GrandTotal	Cable TV Households	Non-cable TV Households	Total TV Households
Estimated Station Totals *	112,780	87,970	200,750
Average Weekly Circulation (2007)	59,310	30,980	90,290
Average Daily Circulation (2007)			41,036
Station DMA Total	Cable TV Households	Non-cable TV Households	Total TV Households
Estimated Station Totals *	83,370	72,830	156,200
Average Weekly Circulation (2007)	52,272	29,553	81,825
Average Daily Circulation (2007)			38,649
Other DMA Total	Cable TV Households	Non-cable TV Households	Total TV Households
Estimated Station Totals *	29,410	15,140	44,550
Average Weekly Circulation (2007)	7,038	1,427	8,465
Average Daily Circulation (2007)			2,387

*Estimated station totals are sums of the Nielsen TV and Cable TV household estimates for each county in which the station registers viewing of more than 5% as per the Nielsen Survey Methods.

KTVE-DT**Ch. 27****Network Service:** NBC.**Licensee:** Piedmont Television of Monroe/El Dorado License LLC, 7621 Little Ave., Suite 506, Charlotte, NC 28226.**Studios:** 400 W. Main St., El Dorado, AR 71730; 200 Paviion Rd., West Monroe, LA 71292.**Mailing Address:** PO Box 4339, Monroe, LA 71211.**Phone:** 318-323-1972; 870-862-6651. **Fax:** 318-322-9718.**E-mail:** jhamburger@region10.com**Web Site:** <http://www.region10.com>**Technical Facilities:** Channel No. 27 (548-554 MHz). Authorized power: 822.8-kw max. visual, aural. Antenna: 1909-ft above av. terrain, 1883-ft. above ground, 2008-ft. above sea level.

Latitude	33°	04'	41"
Longitude	92°	13'	41"

Note: Latitude and longitude coordinates shown are based on the North American Datum of 1927 (NAD 27) as currently required by the Mass Media Bureau of the FCC.**Ownership:** Piedmont Television Holdings LLC (Group Owner).**Began Operation:** Station operating; no on-air date**Represented (legal):** Fletcher, Heald & Hildreth PLC.**Represented (sales):** Continental Television Sales.**Personnel:****Lydia Guillory**, Vice President & General Manager.**J. D. Hammonds**, Operations & Production Manager.**Chris Tingles**, General Sales Manager.**Jeff Hamburger**, News Director.**Joe Holland**, Chief Engineer.**Betty Smith**, Business Manager.**KTVE-DT BPCDT-19991101ALF GRANTED: 6/20/2002**

© 2008 Warren Communications News

Sharon Jones, Program Director.**Esther Robinson**, Promotion Director.**Tami Robinson**, Traffic Manager.**City of License:** El Dorado. **Station DMA:** Monroe, LA-El Dorado, AR. **Rank:** 136.**Nielsen Data:** Not available.

KPBI
Ch. 34
Network Service: IND.

Licensee: TV 34 Inc., One Shackleford Dr, Suite 400, Little Rock, AR 72211-2545.

Studio: 2786 N College, Ste C, Fayetteville, AR 72703.

Mailing Address: One Shackleford Dr, Ste 400, Little Rock, AR 72211.

Phone: 501-219-2400. **Fax:** 501-443-4222.

Technical Facilities: Channel No. 34 (590-596 MHz). Authorized power: 1200-kw max. visual, aural. Antenna: 736-ft above av. terrain, 322-ft. above ground, 2022-ft. above sea level.

Latitude	36°	24'	41"
Longitude	93°	57'	14"

Note: Latitude and longitude coordinates shown are based on the North American Datum of 1927 (NAD 27) as currently required by the Mass Media Bureau of the FCC.

Ownership: Equity Media Holdings Corp. (Group Owner).

Began Operation: Equity Broadcasting Corp. merged with Coconut Palm Acquisition Corp., becoming Equity Media Holdings Corp. FCC approved deal March 27, 2007. Sale to restructured Equity Broadcasting Corp. approved by FCC August 23, 1999

Represented (sales): Millennium Sales & Marketing.

Personnel:
Gordon Heiges, General Manager.

Ron Taylor, Chief Engineer.

Jennifer Phelps, National Sales Manager.

Ray Daugherty, Local & Regional Sales Manager.

Joan Hall, Traffic Manager.

Cyndy Chambers, Promotions Director.

Nathan Stamp, Programming Director.

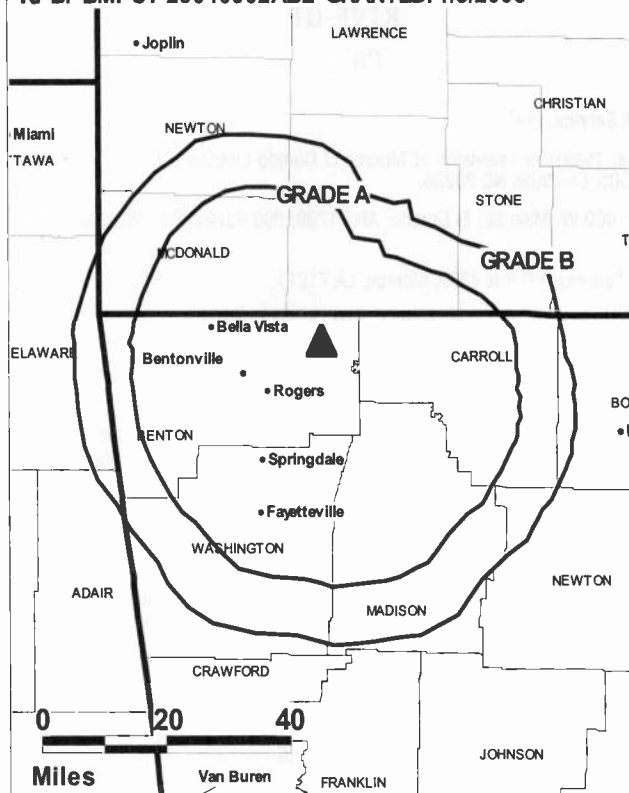
Adam Rule, Production Manager.

Doug Krile, Public Relations Manager.

City of License: Eureka Springs.

Station DMA: Fort Smith-Fayetteville-Springdale-Rogers, AR. **Rank:** 102.


FULLY SEARCHABLE • CONTINUOUSLY UPDATED • DISCOUNT RATES FOR PRINT PURCHASERS

 For more information call 800-771-9202 or visit www.warren-news.com
KPBI BMPCT-20040902ABL GRANTED: 1/3/2005 •Springf


© 2008 Warren Communications News

Circulation © 2007 Nielsen. Coverage based on Nielsen study.

GrandTotal	Cable TV Households	Non-cable TV Households	Total TV Households
Estimated Station Totals *	139,380	89,240	228,620
Average Weekly Circulation (2007)	15,037	6,562	21,599
Average Daily Circulation (2007)			5,833
Station DMA Total	Cable TV Households	Non-cable TV Households	Total TV Households
Estimated Station Totals *	137,530	89,240	226,770
Average Weekly Circulation (2007)	14,430	6,562	20,992
Average Daily Circulation (2007)			5,752
Other DMA Total	Cable TV Households	Non-cable TV Households	Total TV Households
Estimated Station Totals *	1,850	0	1,850
Average Weekly Circulation (2007)	607	0	607
Average Daily Circulation (2007)			81

*Estimated station totals are sums of the Nielsen TV and Cable TV household estimates for each county in which the station registers viewing of more than 5% as per the Nielsen Survey Methods.

KHOG-DT

Ch. 15

Network Service: ABC.

Licensee: KHBS Hearst-Argyle Television Inc., PO Box 1800, c/o Brooks, Pierce, McLendon, Humphrey & Leonard, Raleigh, NC 27602.

Studio: 15 N. Church, Fayetteville, AR 72701.

Mailing Address: 15 N. Church, Fayetteville, AR 72701.

Phone: 479-521-1010. **Fax:** 479-521-9124.

E-mail: info@thehometownchannel.com

Web Site: http://www.thehometownchannel.com

Technical Facilities: Channel No. 15 (476-482 MHz). Authorized power: 180-kw max. visual, aural. Antenna: 873-ft above av. terrain, 522-ft. above ground, 2310-ft. above sea level.

Latitude	36°	00'	57"
Longitude	94°	04'	59"

Note: Latitude and longitude coordinates shown are based on the North American Datum of 1927 (NAD 27) as currently required by the Mass Media Bureau of the FCC.

Ownership: Hearst-Argyle Television Inc. (Group Owner).

Began Operation: August 26, 2002. High Definition.

Represented (engineering): Denny & Associates PC.

Represented (sales): Eagle Television Sales.

Personnel:

Jim Prestwood, President & General Manager.

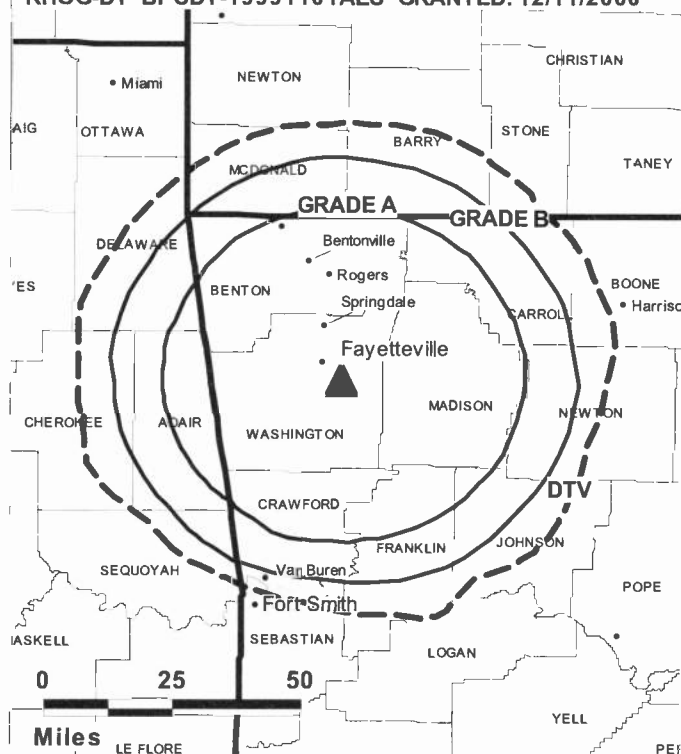
Stuart Romain, Chief Engineer.

Carolyn Rowland, Controller.

Tim Bass, Program Coordinator.

John Livingston, Promotion & Creative Services Director.

KHOG-DT BPCDT-19991101AES GRANTED: 12/11/2000



© 2008 Warren Communications News

Edith Schleicher, Traffic Manager.

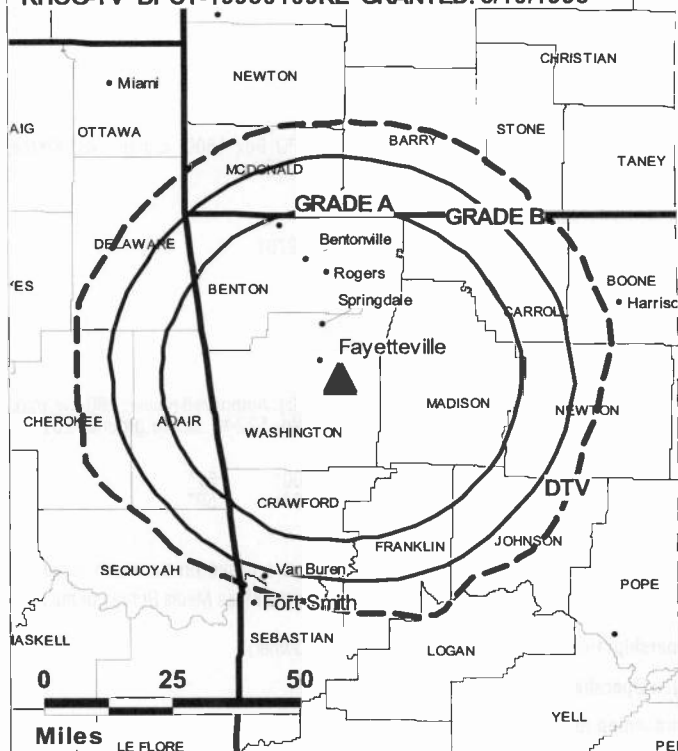
City of License: Fayetteville.

Station DMA: Fort Smith-Fayetteville-Springdale-Rogers, AR. **Rank:** 102.

Nielsen Data: Not available.

KHOG-TV**Ch. 29****(Satellite of KHBS, Fort Smith)****Network Service:** ABC.**Licensee:** KHBS Hearst-Argyle Television Inc., PO Box 1800, c/o Brooks, Pierce, McLendon, Humphrey & Leonard, Raleigh, NC 27602.**Studio:** 15 N. Church, Fayetteville, AR 72701.**Mailing Address:** 15 N. Church, Fayetteville, AR 72701.**Phone:** 479-521-1010. **Fax:** 479-521-9124.**E-mail:** info@thetownchannel.com**Web Site:** http://www.thetownchannel.com**Technical Facilities:** Channel No. 29 (560-566 MHz). Authorized power: 1410-kw max. visual, aural. Antenna: 873-ft above av. terrain, 522-ft. above ground, 2309-ft. above sea level.

Latitude 36° 00' 57"
 Longitude 94° 04' 59"

Transmitter: Robinson Mountain, 5-mi. SE of Fayetteville.**Note:** Latitude and longitude coordinates shown are based on the North American Datum of 1927 (NAD 27) as currently required by the Mass Media Bureau of the FCC.**News Services:** ABC NewsOne, AP.**Ownership:** Hearst-Argyle Television Inc. (Group Owner).**Began Operation:** February 8, 1969. Left air December 7, 1973. Sale to George T. Hemreich by Paul W. Milam Sr., et al., approved by FCC April 30, 1975. Resumed operation December 8, 1977 (Television Digest, Vol. 17:50). Sale to Sigma Broadcasting Inc. approved by FCC February 19, 1985. Sale to Argyle Television Inc. approved by FCC May 16, 1996 (Vol. 36:13). Argyle merged with Hearst Corp. June 2, 1997 (Vol. 37:13, 35).**Represented (sales):** Eagle Television Sales.**Represented (legal):** Arter & Hadden LLP.**Represented (engineering):** Denny & Associates PC.**Personnel:****Jim Prestwood**, President & General Manager.**Stuart Romain**, Chief Engineer.**Carolyn Rowland**, Controller.**Tim Bass**, Program Coordinator.**John Livingston**, Promotion & Creative Services Director.**Edith Schleicher**, Traffic Manager.**City of License:** Fayetteville.**Station DMA:** Fort Smith-Fayetteville-Springdale-Rogers, AR. **Rank:** 102.**KHOG-TV BPCT-19980109KE GRANTED: 6/10/1998**

© 2008 Warren Communications News

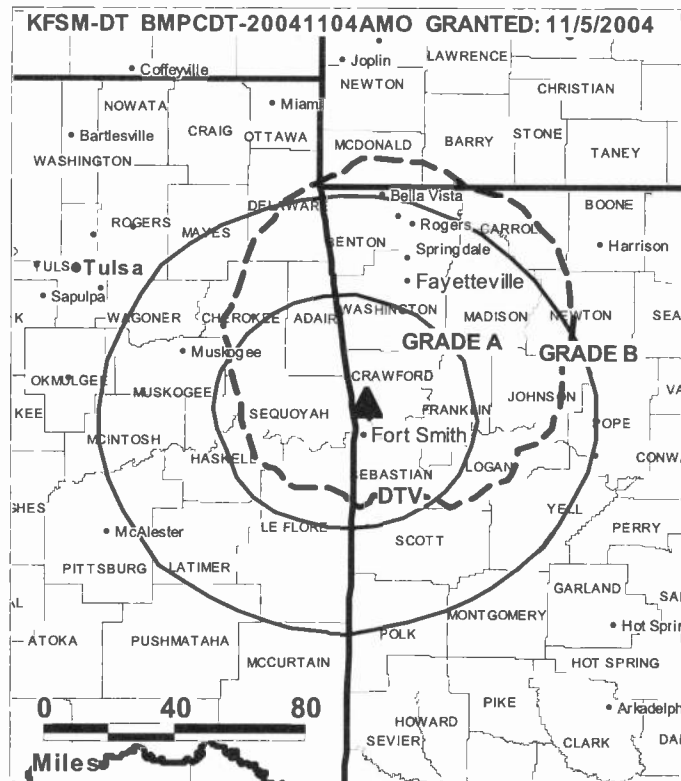
Circulation © 2007 Nielsen. Coverage based on Nielsen study.

GrandTotal	Cable TV Households	Non-cable TV Households	Total TV Households
Estimated Station Totals *	92,870	55,840	148,710
Average Weekly Circulation (2007)	61,528	15,315	76,843
Average Daily Circulation (2007)			41,239
Station DMA Total	Cable TV Households	Non-cable TV Households	Total TV Households
Estimated Station Totals *	87,330	55,840	143,170
Average Weekly Circulation (2007)	59,111	15,315	74,426
Average Daily Circulation (2007)			40,642
Other DMA Total	Cable TV Households	Non-cable TV Households	Total TV Households
Estimated Station Totals *	5,540	0	5,540
Average Weekly Circulation (2007)	2,417	0	2,417
Average Daily Circulation (2007)			597

*Estimated station totals are sums of the Nielsen TV and Cable TV household estimates for each county in which the station registers viewing of more than 5% as per the Nielsen Survey Methods.

KFSM-DT**Ch. 18****Network Service:** CBS.**Licensee:** Local TV Arkansas License LLC, 201 Main St, Ste 1620, Fort Worth, TX 76102.**Studio:** 318 N. 13th St., Fort Smith, AR 72901.**Mailing Address:** PO Box 369, Fort Smith, AR 72902.**Phone:** 479-783-3131. **Fax:** 479-783-3295.**Web Site:** <http://www.5newsonline.com>**Technical Facilities:** Channel No. 18 (494-500 MHz). Authorized power: 550-kw max. visual, aural. Antenna: 938-ft above av. terrain, 522-ft. above ground, 2552-ft. above sea level.

Latitude	35°	49'	49"
Longitude	94°	09'	24"

Note: Latitude and longitude coordinates shown are based on the North American Datum of 1927 (NAD 27) as currently required by the Mass Media Bureau of the FCC.**Ownership:** Local TV LLC (Group Owner).**Began Operation:** Station operating; no on-air date**Represented (engineering):** Denny & Associates PC.**Represented (legal):** Dow Lohnes PLLC.**Represented (sales):** Continental Television Sales.**Personnel:****Van Comer**, President & General Manager.**Mark LaCrue**, Local Sales Manager.**Linda Kearbey**, Northwest Arkansas Sales Manager.**Dale Cox**, News Director.**Larry Duncan**, Chief Engineer.**Jim Bell**, Marketing Director.**Mary Lee Frase**, Promotion Manager.

© 2008 Warren Communications News

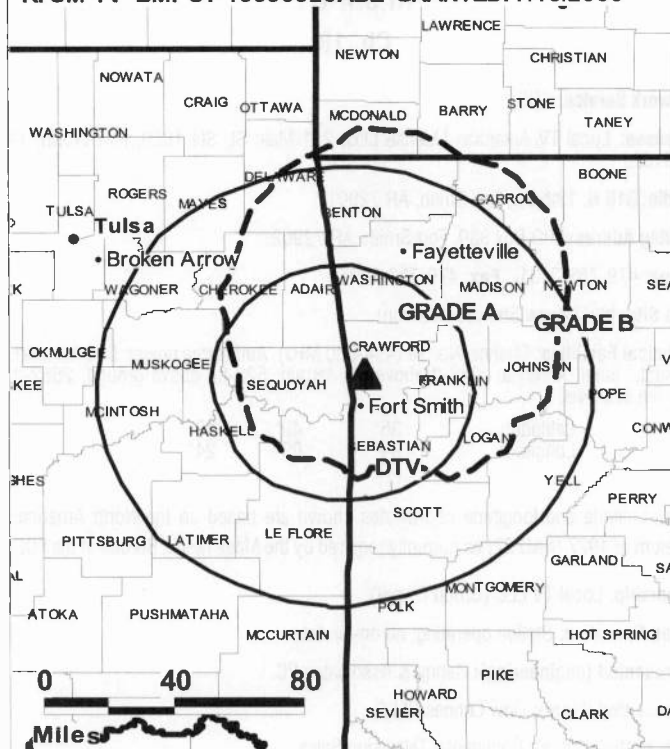
John-Mark Scales, Production Manager.**Rose Smith**, Traffic Manager.**City of License:** Fort Smith.**Station DMA:** Fort Smith-Fayetteville-Springdale-Rogers, AR. **Rank:** 102.**Nielsen Data:** Not available.

KFSM-TV**Ch. 5****Network Service:** CBS.**Licensee:** Local TV Arkansas License LLC, 201 Main St, Ste 1620, Fort Worth, TX 76102.**Studio:** 318 N. 13th St., Fort Smith, AR 72901.**Mailing Address:** PO Box 369, Fort Smith, AR 72902.**Phone:** 479-783-3131. **Fax:** 479-783-3295.**Web Site:** <http://www.5newsonline.com>**Technical Facilities:** Channel No. 5 (76-82 MHz). Authorized power: 100-kw visual, 12.7-kw aural. Antenna: 1260-ft above av. terrain, 1173-ft. above ground, 1986-ft. above sea level.

Latitude	35°	30'	43"
Longitude	94°	21'	38"

Transmitter: 9.5-mi. NNE of Fort Smith.**Note:** Latitude and longitude coordinates shown are based on the North American Datum of 1927 (NAD 27) as currently required by the Mass Media Bureau of the FCC.**Multichannel TV Sound:** Stereo only.**Satellite Earth Stations:** Transmitter Harris; Andrew, 4.6-meter Ku-band; Scientific-Atlanta, 7-meter C-band; Scientific-Atlanta receivers.**News Services:** AP, CBS Newspath.**Ownership:** Local TV LLC (Group Owner).

Began Operation: December 3, 1956. Sale to George T. Hemreich & Harry Pollock-Harry Newton Co. by Salome Nakdimen as administrator for husband's estate approved by FCC February 27, 1957 & June 27, 1957. Pollock's purchase of 50% from George T. Hemreich approved by FCC March 5, 1958. Sale of 51% by Harry Pollock to Donald Reynolds (who earlier had acquired 49%) approved by FCC January 7, 1959. Sale to Buford Television by Donald Reynolds approved by FCC April 4, 1973. Sale to The New York Times Co. by Buford Television approved by FCC July 31, 1979. Sale to present owner by The New York Times Co. approved by FCC March 9, 2007.

Represented (sales): Continental Television Sales.**Represented (legal):** Dow Lohnes PLLC.**Represented (engineering):** Denny & Associates PC.**Personnel:****Van Comer**, President & General Manager.**Mark LaCrue**, Local Sales Manager.**Linda Kearbey**, Northwest Arkansas Sales Manager.**Dale Cox**, News Director.**Larry Duncan**, Chief Engineer.**Jim Bell**, Marketing Director.**Mary Lee Frase**, Promotion Manager.**John-Mark Scales**, Production Manager.**Rose Smith**, Traffic Manager.**KFSM-TV BMPCT-19990920ABE GRANTED: 7/13/2000**

© 2008 Warren Communications News

City of License: Fort Smith.**Station DMA:** Fort Smith-Fayetteville-Springdale-Rogers, AR. **Rank:** 102.

Circulation © 2007 Nielsen. Coverage based on Nielsen study.

Grand Total	Cable TV Households	Non-cable TV Households	Total TV Households
Estimated Station Totals *	165,960	128,610	294,570
Average Weekly Circulation (2007)	121,550	78,670	200,220
Average Daily Circulation (2007)			112,461
Station DMA Total	Cable TV Households	Non-cable TV Households	Total TV Households
Estimated Station Totals *	148,840	121,680	270,520
Average Weekly Circulation (2007)	115,281	77,589	192,870
Average Daily Circulation (2007)			110,105
Other DMA Total	Cable TV Households	Non-cable TV Households	Total TV Households
Estimated Station Totals *	17,120	6,930	24,050
Average Weekly Circulation (2007)	6,269	1,081	7,350
Average Daily Circulation (2007)			2,356

*Estimated station totals are sums of the Nielsen TV and Cable TV household estimates for each county in which the station registers viewing of more than 5% as per the Nielsen Survey Methods.

KFTA-DT

Ch. 27

Network Service: NBC.

Grantee: Nexstar Broadcasting Inc., 909 Lake Carolyn Pkwy., Suite 1450, Irving, TX 75039.

Studio: 4624 Kelley Hwy., Fort Smith, AR 72904.

Mailing Address: PO Box 4610, Fort Smith, AR 72914.

Phone: 479-785-2400. **Fax:** 479-783-2451.

E-mail: brussell@knwa.com

Web Site: <http://www.arkansasnbc.com>

Technical Facilities: Channel No. 27 (548-554 MHz). Authorized power: 200-kw max. visual, aural. Antenna: 1001-ft above av. terrain, 407-ft. above ground, 2375-ft. above sea level.

Latitude	35°	42'	36"
Longitude	94°	08'	15"

Note: Latitude and longitude coordinates shown are based on the North American Datum of 1927 (NAD 27) as currently required by the Mass Media Bureau of the FCC.

Ownership: Nexstar Broadcasting Group Inc. (Group Owner).

Began Operation: on op, Stat.

Represented (sales): TeleRep Inc.

Represented (legal): Drinker Biddle & Reath LLP.

Represented (engineering): John F. X. Browne & Associates PC.

Personnel:

Blake Russell, Vice President & General Manager.

Mike Vaughn, General & National Sales Manager.

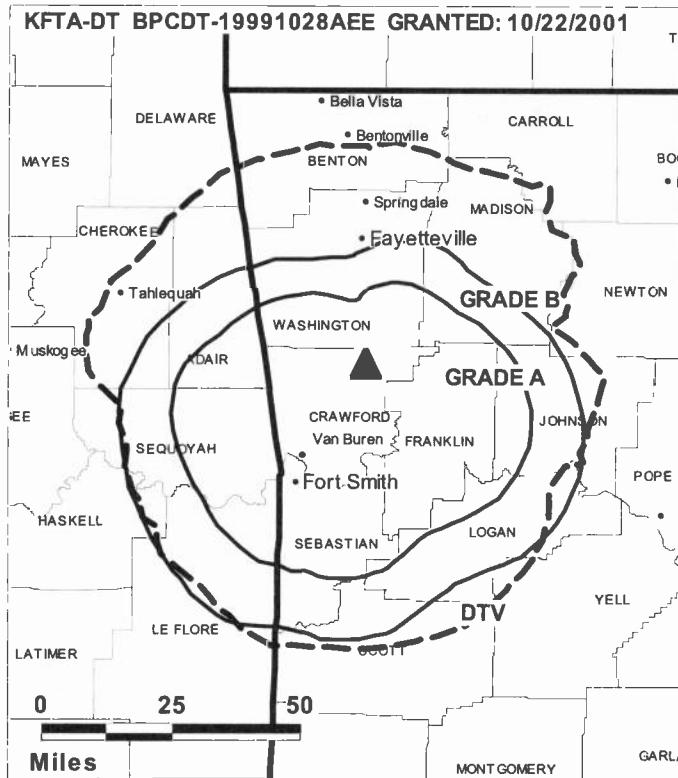
Lisa Kelsey, Local Sales Manager.

Scott Pickey, News Director.

Mike Cleveland, Chief Engineer.

Steve Helmuth, Business Manager.

Verlene Tadlock, Program Director.



© 2008 Warren Communications News

Jody Birchfield, Promotion Director.

John Gallagher, Production Manager.

Brandon Scott, Traffic Manager.

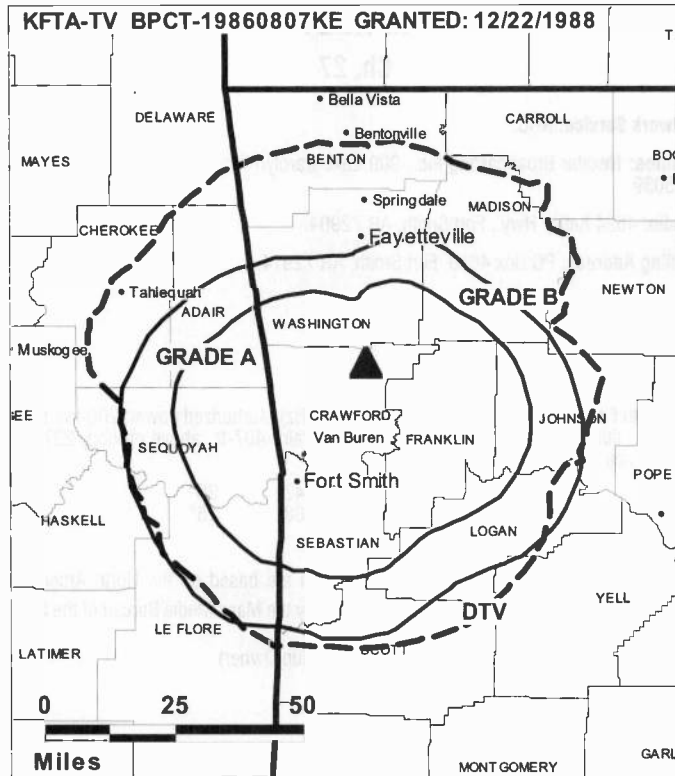
City of License: Fort Smith.

Station DMA: Fort Smith-Fayetteville-Springdale-Rogers, AR. **Rank:** 102.

Nielsen Data: Not available.

KFTA-TV**Ch. 24****(Operates satellite KNWA-TV, Rogers)****Network Service:** NBC.**Licensee:** Nexstar Broadcasting Inc., 909 Lake Carolyn Pkwy., Suite 1450, Irving, TX 75039.**Studio:** 4624 Kelley Hwy., Fort Smith, AR 72904.**Mailing Address:** PO Box 4610, Fort Smith, AR 72914.**Phone:** 479-785-2400. **Fax:** 479-783-2451.**E-mail:** brussell@knwa.com**Web Site:** http://www.arkansasnbc.com**Technical Facilities:** Channel No. 24 (530-536 MHz). Authorized power: 2510-kw max. & 912-kw horizontal visual, 505-kw & 182-kw horizontal aural. Antenna: 1040-ft above av. terrain, 499-ft. above ground, 2469-ft. above sea level.

Latitude	35°	42'	37"
Longitude	94°	08'	14.5"

Transmitter: RR 2, 4.2-mi. NNE of Mountainburg.**Note:** Latitude and longitude coordinates shown are based on the North American Datum of 1927 (NAD 27) as currently required by the Mass Media Bureau of the FCC.**Multichannel TV Sound:** Stereo only.**Satellite Earth Stations:** Transmitter Harris; Harris, 3-meter; Automation Techniques, 3-meter; M/A-Com, 4-meter; Harris, 8-meter.**Ownership:** Nexstar Broadcasting Group Inc. (Group Owner).**Began Operation:** November 12, 1978. Sale to Mission Broadcasting Inc. pends. Sale to present owner by Griffin Holdings Inc. approved by FCC December 17, 2004. Sale to Griffin Holdings Inc. by Raymond G. Schindler, et al., approved by FCC December 11, 1985. Previous sale by MCM Broadcasting approved by FCC May 8, 1981.**Represented (sales):** TeleRep Inc.**Represented (legal):** Drinker Biddle & Reath LLP.**Represented (engineering):** John F. X. Browne & Associates PC.**Personnel:****Blake Russell**, Vice President & General Manager.**Mike Vaughn**, General & National Sales Manager.**Lisa Kelsey**, Local Sales Manager.**Scott Pickey**, News Director.**Mike Cleveland**, Chief Engineer.**Steve Helmuth**, Business Manager.**Verlene Tadlock**, Program Director.**Jody Birchfield**, Promotion Director.**John Gallagher**, Production Manager.**Brandon Scott**, Traffic Manager.

© 2008 Warren Communications News

City of License: Fort Smith.**Station DMA:** Fort Smith-Fayetteville-Springdale-Rogers, AR. **Rank:** 102.

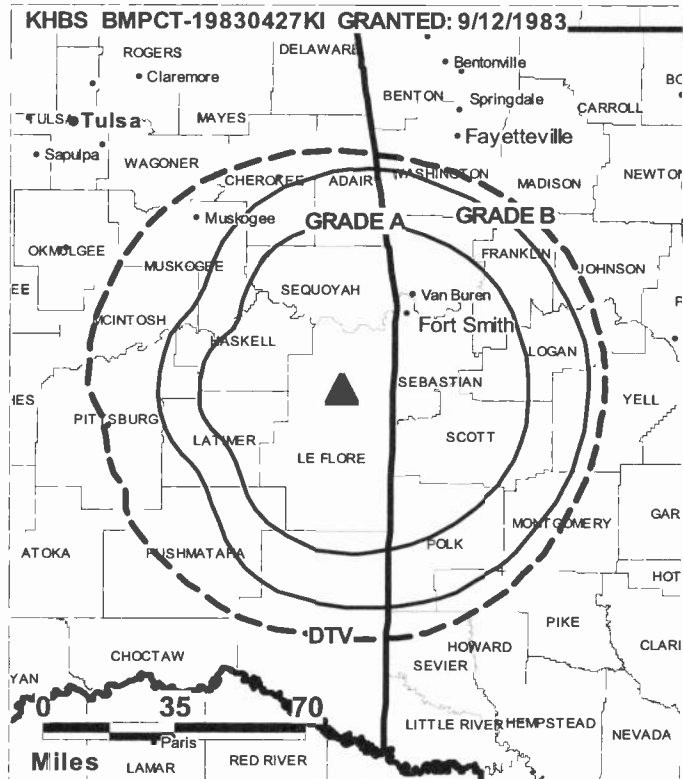
Circulation © 2007 Nielsen. Coverage based on Nielsen study.

GrandTotal	Cable TV Households	Non-cable TV Households	Total TV Households
Estimated Station Totals *	148,840	128,610	277,450
Average Weekly Circulation (2007)	45,584	40,916	86,500
Average Daily Circulation (2007)			28,302
Station DMA Total	Cable TV Households	Non-cable TV Households	Total TV Households
Estimated Station Totals *	148,840	121,680	270,520
Average Weekly Circulation (2007)	45,584	40,514	86,098
Average Daily Circulation (2007)			28,205
Other DMA Total	Cable TV Households	Non-cable TV Households	Total TV Households
Estimated Station Totals *	0	6,930	6,930
Average Weekly Circulation (2007)	0	402	402
Average Daily Circulation (2007)			97

*Estimated station totals are sums of the Nielsen TV and Cable TV household estimates for each county in which the station registers viewing of more than 5% as per the Nielsen Survey Methods.

KHBS**Ch. 40****(Operates satellite KHOG-TV, Fayetteville)****Network Service:** ABC.**Licensee:** KHBS Hearst-Argyle Television Inc., PO Box 1800, c/o Brooks, Pierce, McLendon, Humphrey & Leonard, Raleigh, NC 27602.**Studio:** 2415 N. Albert Pike, Fort Smith, AR 72904.**Mailing Address:** 2415 N. Albert Pike, Fort Smith, AR 72904.**Phone:** 479-783-4040. **Fax:** 479-783-5375.**E-mail:** kbauder@thehometownchannel.com**Web Site:** <http://www.thehometownchannel.com>**Technical Facilities:** Channel No. 40 (626-632 MHz). Authorized power: 3160-kw max. visual, 316-kw aural. Antenna: 2000-ft above av. terrain, 225-ft. above ground, 2609-ft. above sea level.

Latitude	35°	04'	16"
Longitude	94°	40'	46"

Transmitter: Cavanal Hill.**Note:** Latitude and longitude coordinates shown are based on the North American Datum of 1927 (NAD 27) as currently required by the Mass Media Bureau of the FCC.**Satellite Earth Stations:** Transmitter Harris; Microdyne, 3-meter Ku-band; Andrew, 4.5-meter C-band; Microdyne, 5-meter Ku-band; Microdyne, 5-meter C-band; Andrew, 7-meter C-band; Superior, Avantek receivers.**SNG Mobile Dish:** Andrew, 5-meter KC-band.**News Services:** ABC NewsOne, AP.**Ownership:** Hearst-Argyle Television Inc. (Group Owner).**Began Operation:** July 28, 1971. Sale to Sigma Broadcasting Inc. by George T. Hermreich approved by FCC February 19, 1985. Sale to Argyle Television Inc. by Sigma Broadcasting Inc. approved by FCC June 11, 1996. Argyle Television Inc. merged with Hearst Corp. June 2, 1997 (Television Digest, Vol. 37:13, 35).**Represented (legal):** Brooks, Pierce, McLendon, Humphrey & Leonard LLP.**Represented (sales):** Eagle Television Sales.**Represented (engineering):** Denny & Associates PC.**Personnel:****Jim Prestwood**, President & General Manager.**Stuart Romain**, Chief Engineer.**Carolyn Rowland**, Controller.**Tim Bass**, Program Coordinator.**John Livingston**, Promotion & Creative Services Director.**Edith Schleicher**, Traffic Manager.

© 2008 Warren Communications News

City of License: Fort Smith.**Station DMA:** Fort Smith-Fayetteville-Springdale-Rogers, AR. **Rank:** 102.

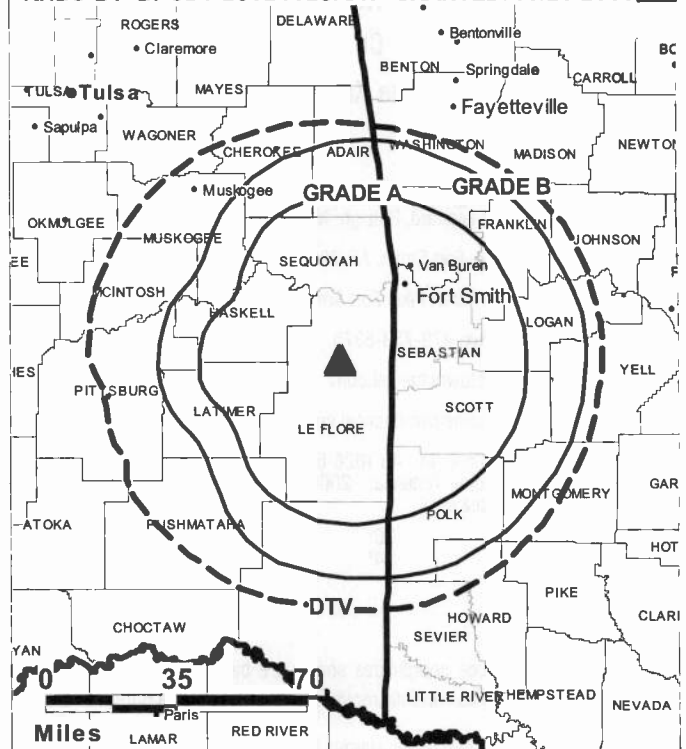
Circulation © 2007 Nielsen. Coverage based on Nielsen study.

GrandTotal	Cable TV Households	Non-cable TV Households	Total TV Households
Estimated Station Totals *	68,740	121,680	190,420
Average Weekly Circulation (2007)	41,753	56,592	98,345
Average Daily Circulation (2007)			44,269
Station DMA Total	Cable TV Households	Non-cable TV Households	Total TV Households
Estimated Station Totals *	61,510	121,680	183,190
Average Weekly Circulation (2007)	40,654	56,592	97,246
Average Daily Circulation (2007)			44,189
Other DMA Total	Cable TV Households	Non-cable TV Households	Total TV Households
Estimated Station Totals *	7,230	0	7,230
Average Weekly Circulation (2007)	1,099	0	1,099
Average Daily Circulation (2007)			80

*Estimated station totals are sums of the Nielsen TV and Cable TV household estimates for each county in which the station registers viewing of more than 5% as per the Nielsen Survey Methods.

KHBS-DT**Ch. 21****Network Service:** ABC.**Licensee:** KHBS Hearst-Argyle Television Inc., PO Box 1800, c/o Brooks, Pierce, McLendon, Humphrey & Leonard, Raleigh, NC 27602.**Studio:** 2415 N. Albert Pike, Fort Smith, AR 72904.**Mailing Address:** 2415 N. Albert Pike, Fort Smith, AR 72904.**Phone:** 479-783-4040. **Fax:** 479-783-5375.**E-mail:** kbauder@thetownchannel.com**Web Site:** <http://www.thetownchannel.com>**Technical Facilities:** Channel No. 21 (512-518 MHz). Authorized power: 325-kw max. visual, aural. Antenna: 1975-ft above av. terrain, 193-ft. above ground, 2573-ft. above sea level.

Latitude	35°	004'	15"
Longitude	94°	40'	43"

Note: Latitude and longitude coordinates shown are based on the North American Datum of 1927 (NAD 27) as currently required by the Mass Media Bureau of the FCC.**Ownership:** Hearst-Argyle Television Inc. (Group Owner).**Began Operation:** Station operating; no on-air date**Represented (legal):** Brooks, Pierce, McLendon, Humphrey & Leonard LLP.**Represented (engineering):** Denny & Associates PC.**Represented (sales):** Eagle Television Sales.**Personnel:****Jim Prestwood**, President & General Manager.**Stuart Romain**, Chief Engineer.**Carolyn Rowland**, Controller.**Tim Bass**, Program Coordinator.**John Livingston**, Promotion & Creative Services Director.**KHBS-DT BPCDT-20021023AAV GRANTED: 10/23/2003**

© 2008 Warren Communications News

Edith Schleicher, Traffic Manager.**City of License:** Fort Smith.**Station DMA:** Fort Smith-Fayetteville-Springdale-Rogers, AR. **Rank:** 102.**Nielsen Data:** Not available.

KWBM
Ch. 31
Network Service: MNT.

Licensee: EBC Harrison Inc., One Shackelford Dr., Suite 400, Little Rock, AR 72211-2545.

Studio: 118 State Dr., Hollister, MO 65672.

Sales Office: 1200 E. Woodhurst, Q-300, Springfield, MO 65804.

Mailing Address: 118 State Dr., Hollister, MO 65672.

Phone: 417-336-0031 (Hollister); 417-877-9231 (Springfield).

Fax: 417-336-3199 (Hollister).

E-mail: ttaylor@eb.net

Web Site: http://www.mynetworktv.com

Technical Facilities: Channel No. 31 (572-578 MHz). Authorized power: 5000-kw max. visual, aural. Antenna: 1093-ft above av. terrain, 1063-ft. above ground, 2014-ft. above sea level.

Latitude	36°	42'	18"
Longitude	93°	03'	45"

Transmitter: 3.4-mi. ENE of Forsyth.

Note: Latitude and longitude coordinates shown are based on the North American Datum of 1927 (NAD 27) as currently required by the Mass Media Bureau of the FCC.

Ownership: Equity Media Holdings Corp. (Group Owner).

Began Operation: January 26, 2001. Sale to Ruth Payne Carman by Acme Television Holdings LLC approved by FCC August 28, 1998. Sale to R.S. Communications Ltd. Partnership by Ruth Payne Carman approved by FCC April 16, 1999. Sale to Equity Broadcasting Corp. by R.S. Communications Ltd. Partnership approved by FCC September 21, 2004. Equity Broadcasting Corp. merged with Coconut Palm Acquisition Corp., becoming Equity Media Holdings Corp. FCC approved deal March 27, 2007.

Represented (sales): Continental Television Sales.

Personnel:
Teresa Taylor, Station Manager.

Charlie James, National Sales & Account Manager.

Jenny Thomas, Regional Sales Manager.

Dean Fagan, Chief Engineer.

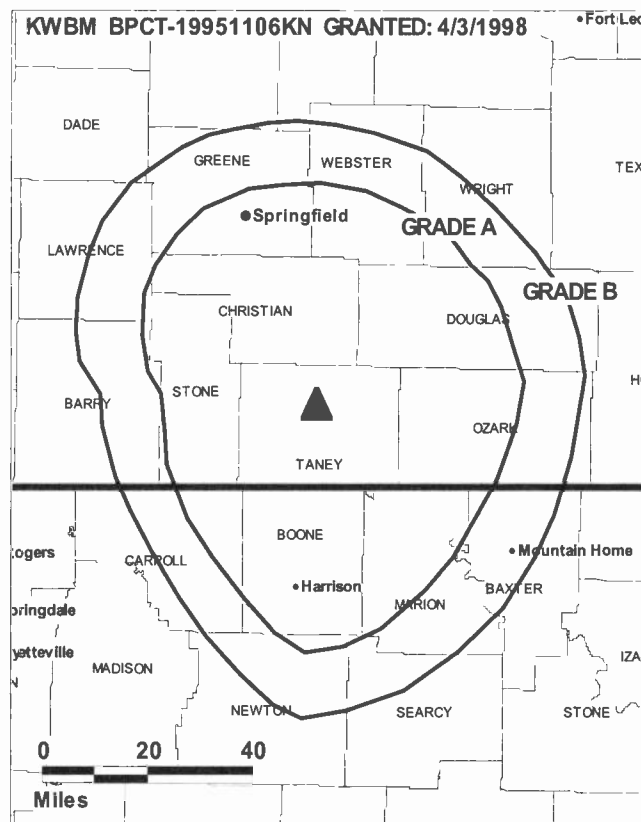
Mike Walsh, Program Manager.

Mark Hodorowski, Promotions Director.

Dave Middleton, Production Manager.

Julie Trader, Traffic Manager.

Jennifer Yarbrough, Business Manager.

City of License: Harrison. **Station DMA:** Springfield, MO. **Rank:** 74.


© 2008 Warren Communications News

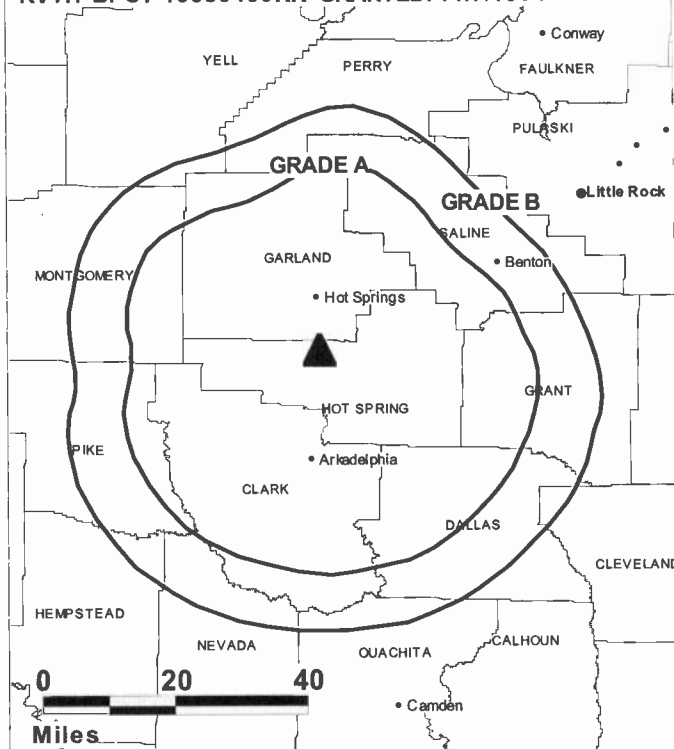
Circulation © 2007 Nielsen. Coverage based on Nielsen study.

GrandTotal	Cable TV Households	Non-cable TV Households	Total TV Households
Estimated Station Totals *	108,890	165,300	274,190
Average Weekly Circulation (2007)	16,450	17,011	33,461
Average Daily Circulation (2007)			8,095
Station DMA Total	Cable TV Households	Non-cable TV Households	Total TV Households
Estimated Station Totals *	108,890	162,720	271,610
Average Weekly Circulation (2007)	16,450	16,877	33,327
Average Daily Circulation (2007)			8,064
Other DMA Total	Cable TV Households	Non-cable TV Households	Total TV Households
Estimated Station Totals *	0	2,580	2,580
Average Weekly Circulation (2007)	0	134	134
Average Daily Circulation (2007)			31

*Estimated station totals are sums of the Nielsen TV and Cable TV household estimates for each county in which the station registers viewing of more than 5% as per the Nielsen Survey Methods.

KVTH**Ch. 26****Network Service:** IND.**Licensee:** Agape Church Inc., PO Box 22007, Little Rock, AR 72221-2007.**Studio:** 701 Napa Valley Dr., Little Rock, AR 72211.**Mailing Address:** PO Box 22007, Little Rock, AR 72221-2007.**Phone:** 501-223-2525; 501-225-0612. **Fax:** 501-221-3837.**E-mail:** jim.grant@vtntv.com**Web Site:** http://www.vtntv.com**Technical Facilities:** Channel No. 26 (542-548 MHz). Authorized power: 1920-kw max. visual, aural. Antenna: 846-ft above av. terrain, 426-ft. above ground, 1368-ft. above sea level.

Latitude	34°	22'	21"
Longitude	93°	02'	47"

Transmitter: Jack Mountain, 6-mi. S of Hot Springs.**Note:** Latitude and longitude coordinates shown are based on the North American Datum of 1927 (NAD 27) as currently required by the Mass Media Bureau of the FCC.**Multichannel TV Sound:** Stereo only.**Ownership:** Agape Church Inc. (Group Owner).**Began Operation:** February 7, 1986.**Represented (legal):** Gardner Carton & Douglas.**Represented (engineering):** Lohnes & Culver.**Personnel:****H. L. Caldwell II**, President.**Jim Grant**, General Manager.**Dan Vukmirovich**, Production Manager.**Sharon Case**, Traffic Manager.**Ron Brown**, Chief Engineer.**Josh Bond**, Program Director.**City of License:** Hot Springs. **Station DMA:** Little Rock-Pine Bluff, AR. **Rank:** 57.**KVTH BPCT-19930409KK GRANTED: 11/7/1994**

© 2008 Warren Communications News

Circulation © 2007 Nielsen. Coverage based on Nielsen study.

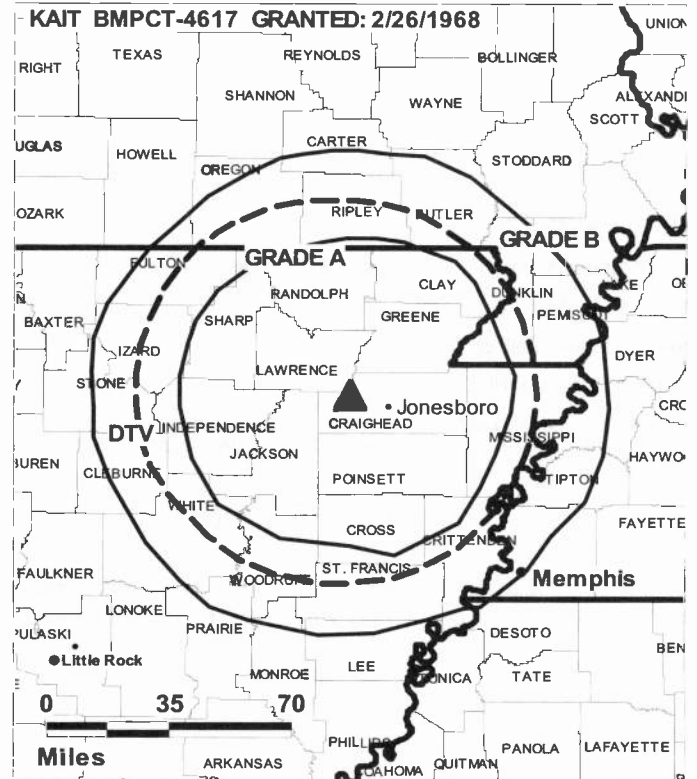
GrandTotal	Cable TV Households	Non-cable TV Households	Total TV Households
Estimated Station Totals *	11,320	0	11,320
Average Weekly Circulation (2007)	1,067	0	1,067
Average Daily Circulation (2007)			155

Station DMA Total	Cable TV Households	Non-cable TV Households	Total TV Households
Estimated Station Totals *	11,320	0	11,320
Average Weekly Circulation (2007)	1,067	0	1,067
Average Daily Circulation (2007)			155

*Estimated station totals are sums of the Nielsen TV and Cable TV household estimates for each county in which the station registers viewing of more than 5% as per the Nielsen Survey Methods.

KAIT
Ch. 8**Network Service:** ABC.**Licensee:** KAIT License Subsidiary LLC, 201 Monroe St., RSA Tower, 20th Floor, Montgomery, AL 36104.**Studio:** 472 CR 766, Jonesboro, AR 72401.**Mailing Address:** PO Box 790, Jonesboro, AR 72401-0790.**Phone:** 870-931-8888. **Fax:** 870-933-8058.**E-mail:** canderson@kait8.com**Web Site:** <http://www.kait8.com>**Technical Facilities:** Channel No. 8 (180-186 MHz). Authorized power: 316-kw visual, 41.7-kw aural. Antenna: 1749-ft above av. terrain, 1703-ft. above ground, 2001-ft. above sea level.

Latitude	35°	53'	17"
Longitude	90°	56'	09"

Note: Latitude and longitude coordinates shown are based on the North American Datum of 1927 (NAD 27) as currently required by the Mass Media Bureau of the FCC.**Multichannel TV Sound:** Stereo only.**Satellite Earth Stations:** Transmitter Harris; GE, 3.5-meter Ku-band; Andrew, 4.5-meter C-band; ADM, 6.1-meter C-band; Andrew, 7.3-meter C-band; Andrew receivers.**News Services:** ABC NewsOne, NOAA, NIWS, CNN Newsource, AP.**Ownership:** Raycom Media Inc. (Group Owner).**Began Operation:** July 15, 1963. Sale to Channel Communications Inc. by George T. Hernreich approved by FCC May 15, 1984. Sale to Cosmos Broadcasting Corp. by Channel approved by FCC November 12, 1986. Sale to present owner by Cosmos Broadcasting Corp. approved by FCC January 17, 2006.**Represented (sales):** Harrington Righter & Parsons Inc. (HRP).**Represented (legal):** Covington & Burling.**Personnel:****Clyde Anderson**, Vice President & General Manager.**Ronnie Weston**, Operations Manager.**Ted Fortenberry**, General Sales Manager.**Howell Westbrook**, Local Sales Manager.**Ralph Caudill**, National Sales Manager.**Randy Parrott**, News Director.**Gerald Erickson**, Chief Engineer.**Darlene Calkin**, Accounting Supervisor.**Deondra Morris**, Program Coordinator.**John Sheridan**, Promotion Director.**Marcus Carlton**, Creative Services Director.

© 2008 Warren Communications News

Linda Wheeler, Human Resources.**City of License:** Jonesboro. **Station DMA:** Jonesboro, AR. **Rank:** 182.

Circulation © 2007 Nielsen. Coverage based on Nielsen study.

GrandTotal	Cable TV Households	Non-cable TV Households	Total TV Households
Estimated Station Totals *	140,970	82,570	223,540
Average Weekly Circulation (2007)	79,204	29,923	109,127
Average Daily Circulation (2007)			66,005
Station DMA Total	Cable TV Households	Non-cable TV Households	Total TV Households
Estimated Station Totals *	46,080	32,480	78,560
Average Weekly Circulation (2007)	39,337	17,772	57,109
Average Daily Circulation (2007)			39,053
Other DMA Total	Cable TV Households	Non-cable TV Households	Total TV Households
Estimated Station Totals *	94,890	50,090	144,980
Average Weekly Circulation (2007)	39,867	12,151	52,018
Average Daily Circulation (2007)			26,952

*Estimated station totals are sums of the Nielsen TV and Cable TV household estimates for each county in which the station registers viewing of more than 5% as per the Nielsen Survey Methods.

KAIT-DT**Ch. 9****Network Service:** ABC.**Licensee:** KAIT License Subsidiary LLC, 204 Monroe St., RSA Tower, 20th Floor, Montgomery, AL 36104.**Studio:** 472 CR 766, Jonesboro, AR 72401.**Mailing Address:** PO Box 790, Jonesboro, AR 72401-0790.**Phone:** 870-931-8888. **Fax:** 870-933-8058.**E-mail:** canderson@kait8.com**Web Site:** <http://www.kait8.com>**Technical Facilities:** Channel No. 9 (186-192 MHz). Authorized power: 18-kw visual, aural. Antenna: 1742-ft above av. terrain, 1739-ft. above ground, 1995-ft. above sea level.

Latitude	35°	53'	22"
Longitude	90°	56'	08"

Note: Latitude and longitude coordinates shown are based on the North American Datum of 1927 (NAD 27) as currently required by the Mass Media Bureau of the FCC.**Ownership:** Raycom Media Inc. (Group Owner).**Began Operation:** Station operating; no on-air date**Represented (legal):** Covington & Burling.**Personnel:****Clyde Anderson**, Vice President & General Manager.**Ronnie Weston**, Operations Manager.**Ted Fortenberry**, General Sales Manager.**Howell Westbrook**, Local Sales Manager.**Ralph Caudill**, National Sales Manager.**Randy Parrott**, News Director.**Gerald Erickson**, Chief Engineer.**Darlene Calkin**, Accounting Supervisor.

© 2008 Warren Communications News

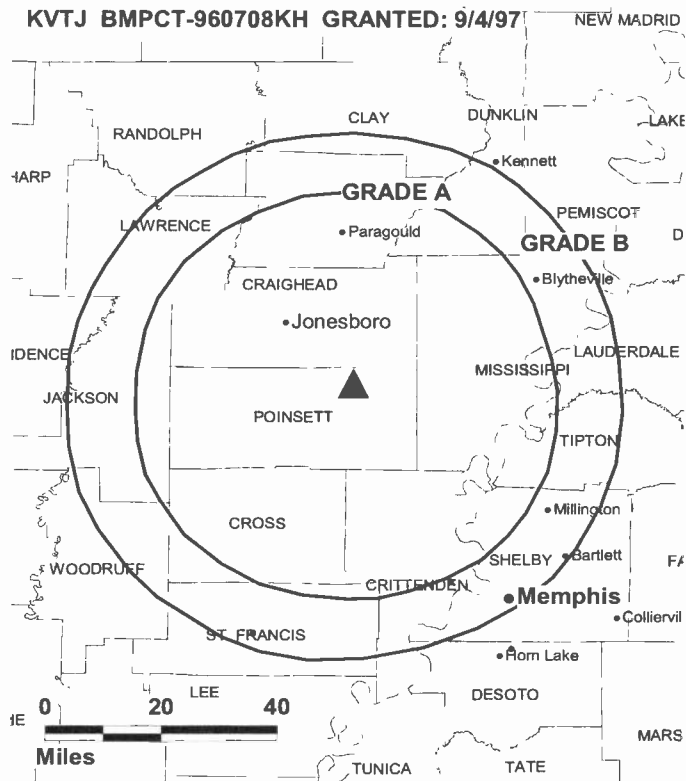
Deondra Morris, Program Coordinator.**John Sheridan**, Promotion Director.**Marcus Carlton**, Creative Services Director.**Linda Wheeler**, Human Resources.**City of License:** Jonesboro. **Station DMA:** Jonesboro, AR. **Rank:** 182.**Nielsen Data:** Not available.

KVTJ**Ch. 48****Network Service:** IND.**Licensee:** Agape Church Inc., PO Box 22007, Little Rock, AR 72221-2007.**Studio:** 701 Napa Valley Dr., Little Rock, AR 72211.**Mailing Address:** PO Box 22007, Little Rock, AR 72221.**Phone:** 501-223-2525; 501-225-0612. **Fax:** 501-221-3837.**E-mail:** jim.grant@vtntv.com**Web Site:** <http://www.vtntv.com>**Technical Facilities:** Channel No. 48 (674-680 MHz). Authorized power: 1417-kw max. visual, aural. Antenna: 974-ft above av. terrain, 974-ft. above ground, 1187-ft. above sea level.

Latitude	35°	36'	16"
Longitude	90°	31'	18"

Transmitter: Near Judd Hill, approx. 1.1-mi. NW of U.S. Rte. 63 & SR 214 intersection.**Note:** Latitude and longitude coordinates shown are based on the North American Datum of 1927 (NAD 27) as currently required by the Mass Media Bureau of the FCC.**Ownership:** Agape Church Inc. (Group Owner).**Began Operation:** June 26, 1998.**Represented (legal):** Gardner Carton & Douglas.**Represented (engineering):** Lohnes & Culver.**Personnel:****H. L. Caldwell II**, President.**Jim Grant**, General Manager.**Dan Vukmirovich**, Production Manager.**Sharon Case**, Traffic Manager.**Ron Brown**, Chief Engineer.**Josh Bond**, Program Director.**City of License:** Jonesboro. **Station DMA:** Jonesboro, AR. **Rank:** 182.**The industry bible...****Consumer Electronics Daily**

Warren Communications News

Free 30-day trial—call 800-771-9202 or visit www.warren-news.com**KVTJ BMPCT-960708KH GRANTED: 9/4/97**

© 2008 Warren Communications News

Circulation © 2007 Nielsen. Coverage based on Nielsen study.

GrandTotal	Cable TV Households	Non-cable TV Households	Total TV Households
Estimated Station Totals *	80,820	4,890	85,710
Average Weekly Circulation (2007)	8,124	807	8,931
Average Daily Circulation (2007)			1,601
Station DMA Total	Cable TV Households	Non-cable TV Households	Total TV Households
Estimated Station Totals *	44,510	0	44,510
Average Weekly Circulation (2007)	4,350	0	4,350
Average Daily Circulation (2007)			728
Other DMA Total	Cable TV Households	Non-cable TV Households	Total TV Households
Estimated Station Totals *	36,310	4,890	41,200
Average Weekly Circulation (2007)	3,774	807	4,581
Average Daily Circulation (2007)			873

*Estimated station totals are sums of the Nielsen TV and Cable TV household estimates for each county in which the station registers viewing of more than 5% as per the Nielsen Survey Methods.

KARK-DT

Ch. 32

Network Service: NBC.

Grantee: Nexstar Finance Inc., 909 Lake Carolyn Pkwy., Suite 1450, Irving, TX 75039.

Studio: 1401 W. Capitol Ave., Suite 104, Little Rock, AR 72201.

Mailing Address: 1401 W. Capitol Ave., Suite 104, Little Rock, AR 72201.

Phone: 501-340-4444. **Fax:** 501-376-1852.

E-mail: rrogala@kark.com

Web Site: <http://www.kark.com>

Technical Facilities: Channel No. 32 (578-584 MHz). Authorized power: 989-kw max. visual, aural. Antenna: 1555-ft above av. terrain, 945-ft. above ground, 1975-ft. above sea level.

Latitude	34°	47'	57"
Longitude	92°	29'	59"

Transmitter: Approx. 0.87-mi. at 278 degrees T from Two Towers & Gordon Rds. intersection.

Note: Latitude and longitude coordinates shown are based on the North American Datum of 1927 (NAD 27) as currently required by the Mass Media Bureau of the FCC.

Ownership: Nexstar Broadcasting Group Inc. (Group Owner).

Began Operation: May 1, 2002. Station operating under Special Temporary Authority at 4-kw max. visual.

Represented (legal): Drinker Biddle & Reath LLP.

Represented (sales): Petry Television Inc.

Personnel:

Rick Rogala, Vice President & General Manager.

Steve Roberson, Operations Manager.

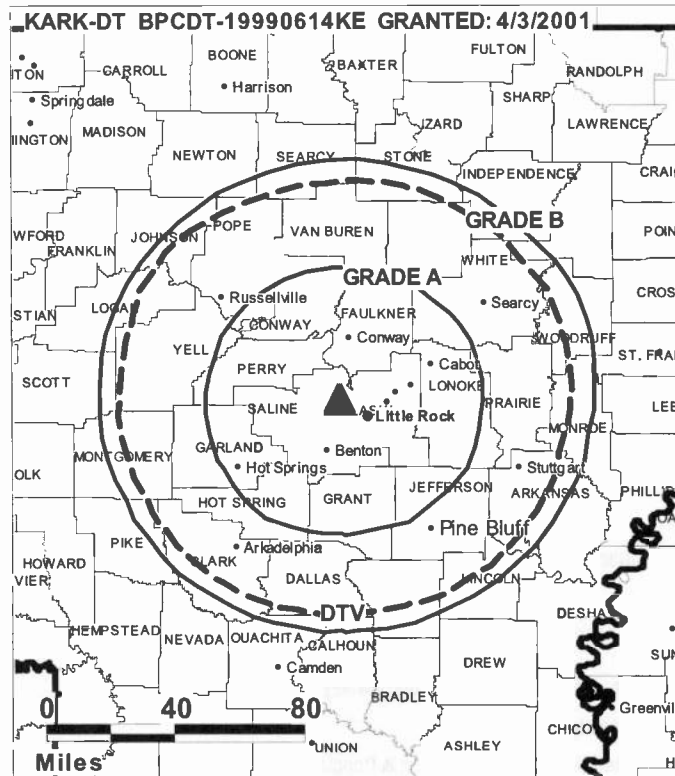
Mike Vaughn, Sales Director.

Mark Renner, Sales Manager.

Kelley Easby-Smith, Local Sales Manager.

Rob Heverling, News Director.

Dan Stalnaker, Chief Engineer.



© 2008 Warren Communications News

Jana Cason, Business Manager.

Rob Thomas, Creative Services Director.

Brandon Scott, Traffic Manager.

Kim Dunn, Assistant to General Manager.

City of License: Little Rock. **Station DMA:** Little Rock-Pine Bluff, AR. **Rank:** 57.

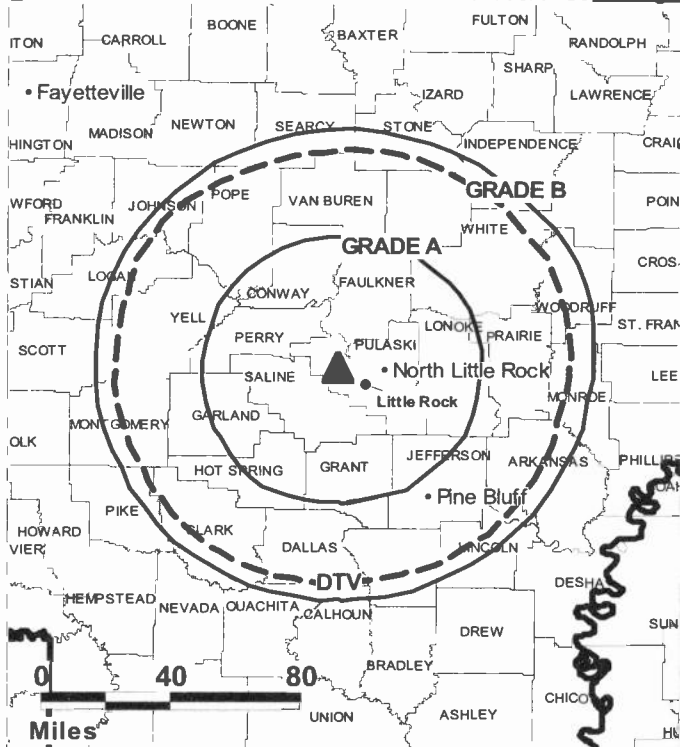
Nielsen Data: Not available.

KARK-TV**Ch. 4****Network Service:** NBC.**Licensee:** Nexstar Finance Inc., 909 Lake Carolyn Pkwy., Suite 1450, Irving, TX 75039.**Studio:** 1401 W. Capitol Ave., Suite 104, Little Rock, AR 72201.**Mailing Address:** 1401 W. Capitol Ave., Suite 104, Little Rock, AR 72201.**Phone:** 501-340-4444. **Fax:** 501-376-1852.**E-mail:** rrogala@kark.com**Web Site:** http://www.kark.com**Technical Facilities:** Channel No. 4 (66-72 MHz). Authorized power: 100-kw visual, 20-kw aural. Antenna: 1650-ft above av. terrain, 1042-ft. above ground, 2072-ft. above sea level.

Latitude	34°	47'	57"
Longitude	92°	29'	59"

Transmitter: Shinall Mountain.**Note:** Latitude and longitude coordinates shown are based on the North American Datum of 1927 (NAD 27) as currently required by the Mass Media Bureau of the FCC.**Multichannel TV Sound:** Stereo only.**Satellite Earth Stations:** Transmitter Harris; Harris, 3.5-meter Ku-band; Comtech, 5-meter C-band; Harris, 11-meter Ku-band; Microdyne receivers.**News Services:** AP, NBC News Channel.**Ownership:** Nexstar Broadcasting Group Inc. (Group Owner).

Began Operation: April 15, 1954. Sale to Mullins Broadcasting by T. K. Barton family approved by FCC January 19, 1966 (Television Digest, Vol. 5:32, 6:4). Sale to Combined Communications by Mullins Broadcasting Co. approved by FCC January 26, 1972 (Vol. 11:15, 22, 112:55). Merger of Combined & Gannett Co. approved by FCC June 7, 1979 (Vol. 118:20, 38, 19:24). Sale to United Broadcasting Corp. by Gannett Co. approved by FCC February 17, 1983. Sale to Morris Network Inc. by United Broadcasting Corp. approved by FCC March 31, 1988 (Vol. 28:6). Sale to present owner by Morris Network Inc. approved by FCC March 3, 2003.

Represented (sales): Petry Television Inc.**Represented (legal):** Drinker Biddle & Reath LLP.**Represented (engineering):** Lohnes & Culver.**Personnel:****Rick Rogala**, Vice President & General Manager.**Steve Roberson**, Operations Manager.**Mike Vaughn**, Sales Director.**Mark Renner**, Sales Manager.**Kelley Easby-Smith**, Local Sales Manager.**Rob Heverling**, News Director.**Dan Stalnaker**, Chief Engineer.**Jana Cason**, Business Manager.**Rob Thomas**, Creative Services Director.**KARK-TV BPCT-19850507KE GRANTED: 8/15/1985**

© 2008 Warren Communications News

Brandon Scott, Traffic Manager.**Kim Dunn**, Assistant to General Manager.**City of License:** Little Rock. **Station DMA:** Little Rock-Pine Bluff, AR. **Rank:** 57.

Circulation © 2007 Nielsen. Coverage based on Nielsen study.

GrandTotal	Cable TV Households	Non-cable TV Households	Total TV Households
Estimated Station Totals *	345,450	279,770	625,220
Average Weekly Circulation (2007)	186,724	158,061	344,785
Average Daily Circulation (2007)			166,876
Station DMA Total	Cable TV Households	Non-cable TV Households	Total TV Households
Estimated Station Totals *	236,910	250,220	487,130
Average Weekly Circulation (2007)	164,343	155,094	319,437
Average Daily Circulation (2007)			160,528
Other DMA Total	Cable TV Households	Non-cable TV Households	Total TV Households
Estimated Station Totals *	108,540	29,550	138,090
Average Weekly Circulation (2007)	22,381	2,967	25,348
Average Daily Circulation (2007)			6,348

*Estimated station totals are sums of the Nielsen TV and Cable TV household estimates for each county in which the station registers viewing of more than 5% as per the Nielsen Survey Methods.

KATV

Ch. 7

Network Service: ABC.

Licensee: KATV LLC, 401 S. Main St., Little Rock, AR 72201.

Studio: 401 S. Main St., Little Rock, AR 72203.

Mailing Address: PO Box 77, Little Rock, AR 72203.

Phone: 501-324-7777. **Fax:** 501-324-7524.

E-mail: tv7@katv.com

Web Site: http://www.katv.com

Technical Facilities: Channel No. 7 (174-180 MHz). Authorized power: 316-kw visual, 50-kw aural. Antenna: 2006-ft above av. terrain, 2000-ft. above ground, 2272-ft. above sea level.

Latitude 34° 28' 22.6"
Longitude 92° 12' 10.5"

Holds CP for change to 1901-ft above av. terrain, 1904-ft. above ground, 2176-ft. above sea level; lat. 34° 28' 24", long. 92° 12' 10", BPCT-20050308ABM.

Note: Latitude and longitude coordinates shown are based on the North American Datum of 1927 (NAD 27) as currently required by the Mass Media Bureau of the FCC.

Multichannel TV Sound: Separate audio program.

Satellite Earth Stations: Transmitter Larcen; Andrew, 4.5-meter Ku-band; Andrew, 4.5-meter C-band; Comtech, 7.3-meter C-band; Andrew, 7.3-meter C-band; Pinzone, Microdyne, Avantek receivers.

SNG Mobile Dish: Andrew, 2.3-meter Ku-band.

News Service: AP.

Ownership: Allbritton Communications Co. (Group Owner).

Began Operation: December 19, 1953. John T. Griffin & James C. Leake increased holdings from 45% to 50% each when Bryan Mathes sold them his 10% stock (Television Digest, Vol. 16:45). Reorganization resulted in Griffin owning 55.81%. Transfer of control to Leake approved by FCC September 19, 1969 (Vol. 9:15). Sale to present owner by Leake Industries approved by FCC February 14, 1983 (Vol. 22:45).

Represented (sales): Continental Television Sales.

Represented (legal): Hogan & Hartson LLP.

Represented (engineering): Cohen Dippell & Everist PC.

Personnel:

Dale Nicholson, President & General Manager.

Mark Rose, General Sales Manager.

Ann Hurley, Local Sales Manager.

Leigh Graham, National Sales Manager.

Randy Dixon, News Director.

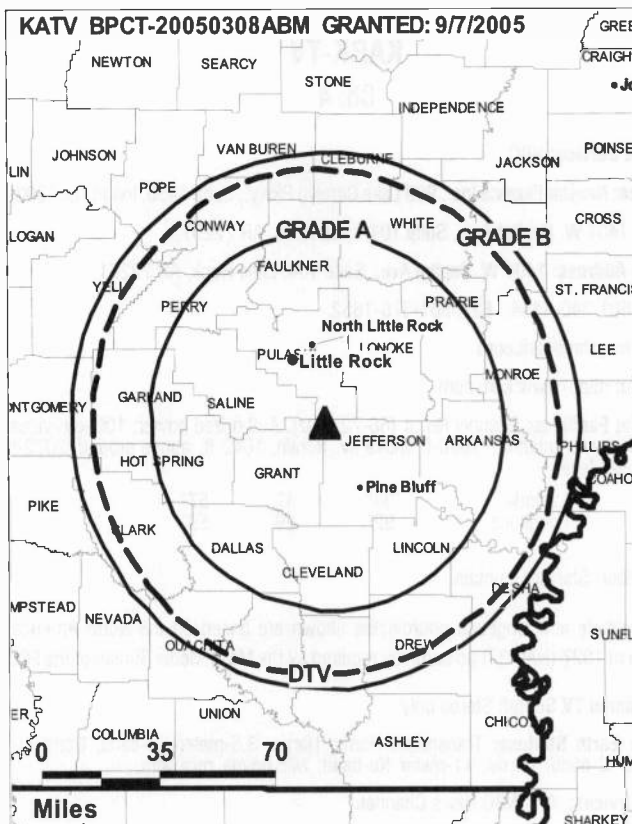
James Tidwell, Broadcast Operations & Engineering.

Sarah Hugen, Financial Manager.

Richard Farrester, Program Director.

Jim Hays, Promotion Director.

KATV BPCT-20050308ABM GRANTED: 9/7/2005



© 2008 Warren Communications News

Carol Ables, Creative Services Director.

Laura Story, Traffic Manager.

Lisa Richey, Human Resources.

City of License: Little Rock. **Station DMA:** Little Rock-Pine Bluff, AR. **Rank:** 57.

Circulation © 2007 Nielsen. Coverage based on Nielsen study.

GrandTotal	Cable TV Households	Non-cable TV Households	Total TV Households
Estimated Station Totals *	348,300	276,050	624,350
Average Weekly Circulation (2007)	214,923	165,804	380,727
Average Daily Circulation (2007)			204,130
Station DMA Total	Cable TV Households	Non-cable TV Households	Total TV Households
Estimated Station Totals *	236,910	250,220	487,130
Average Weekly Circulation (2007)	179,115	162,507	341,622
Average Daily Circulation (2007)			189,886
Other DMA Total	Cable TV Households	Non-cable TV Households	Total TV Households
Estimated Station Totals *	111,390	25,830	137,220
Average Weekly Circulation (2007)	35,808	3,297	39,105
Average Daily Circulation (2007)			14,244

*Estimated station totals are sums of the Nielsen TV and Cable TV household estimates for each county in which the station registers viewing of more than 5% as per the Nielsen Survey Methods.

KATV-DT
Ch. 22

Network Service: ABC.

Licensee: KATV LLC, 401 S. Main St., Little Rock, AR 72201.

Studio: 401 S. Main St., Little Rock, AR 72203.

Mailing Address: PO Box 77, Little Rock, AR 72203.

Phone: 501-324-7777. **Fax:** 501-324-7524.

E-mail: tv7@katv.com

Web Site: <http://www.katv.com>

Technical Facilities: Channel No. 22 (518-524 MHz). Authorized power: 750-kw max. visual, aural. Antenna: 1883-ft above av. terrain, 1887-ft. above ground, 2159-ft. above sea level.

Latitude	34°	28'	24"
Longitude	92°	12'	10"

Note: Latitude and longitude coordinates shown are based on the North American Datum of 1927 (NAD 27) as currently required by the Mass Media Bureau of the FCC.

Ownership: Allbritton Communications Co. (Group Owner).

Began Operation: Standard and High Definition. Station operating; no on-air date.

Represented (sales): Continental Television Sales.

Personnel:

Dale Nicholson, President & General Manager.

Mark Rose, General Sales Manager.

Ann Hurley, Local Sales Manager.

Leigh Graham, National Sales Manager.

Randy Dixon, News Director.

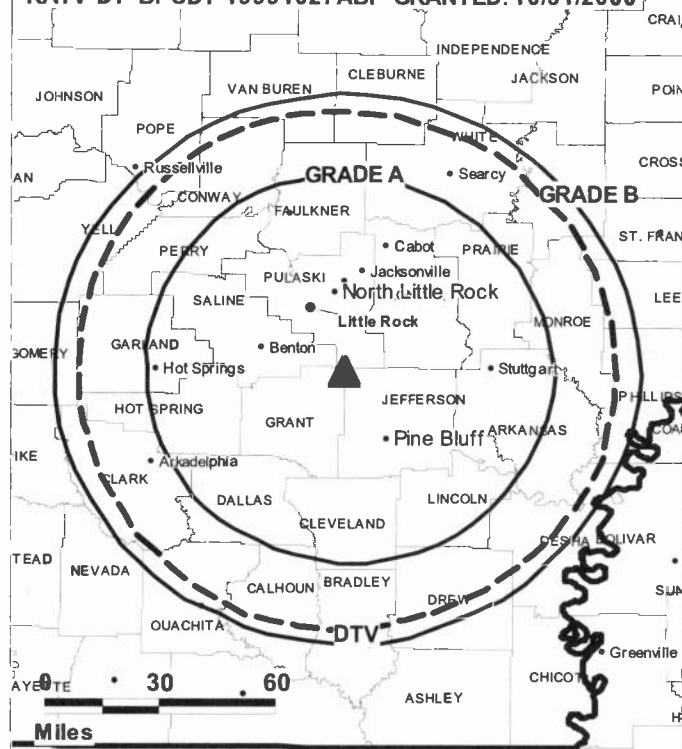
James Tidwell, Broadcast Operations & Engineering.

Sarah Hugen, Financial Manager.

Richard Farrester, Program Director.

Jim Hays, Promotion Director.

KATV-DT BPCDT-19991027ABF GRANTED: 10/31/2000



© 2008 Warren Communications News

Carol Ables, Creative Services Director.

Laura Story, Traffic Manager.

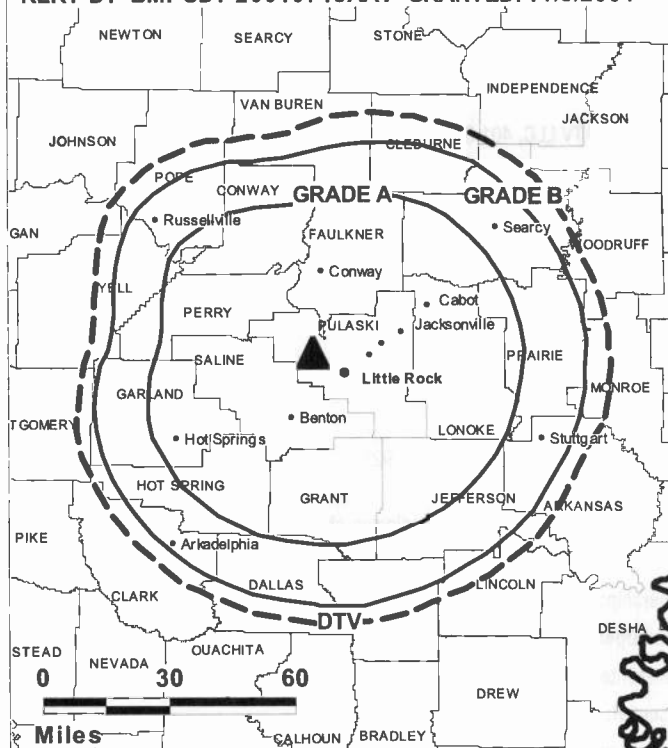
Lisa Richey, Human Resources.

City of License: Little Rock. **Station DMA:** Little Rock-Pine Bluff, AR. **Rank:** 57.

Nielsen Data: Not available.

KLRT-DT**Ch. 30****Network Service:** FOX.**Licensee:** Clear Channel Broadcasting Licenses Inc., 2625 S Memorial Dr, Ste A, Tulsa, OK 74129.**Studio:** 10800 Colonel Glenn Rd., Little Rock, AR 72204.**Mailing Address:** 10800 Colonel Glenn Rd., Little Rock, AR 72204.**Phone:** 501-225-0016. **Fax:** 501-225-0428.**E-mail:** bobdunn@clearchannel.com**Web Site:** <http://www.fox16.com>**Technical Facilities:** Channel No. 30 (566-572 MHz). Authorized power: 1000-kw max. visual, aural. Antenna: 1473-ft above av. terrain, 924-ft. above ground, 1883-ft. above sea level.

Latitude	34°	47'	57"
Longitude	92°	29'	29"

Transmitter: Shinall Mountain, 3-mi. W of Little Rock.**Note:** Latitude and longitude coordinates shown are based on the North American Datum of 1927 (NAD 27) as currently required by the Mass Media Bureau of the FCC.**Ownership:** Clear Channel Communications Inc.**Began Operation:** Station operating; no on-air date.**Represented (legal):** Wiley Rein.**Personnel:****Chuck Spohn**, General Manager.**Gretchen Roland**, Operations Director.**Bob Dunn**, Director of Sales.**Vicki McCrae**, Local Sales Manager.**Dean Clow**, National Sales Manager.**Allen Finne**, Chief Engineer.**Jane Horne**, Business Manager.**KLRT-DT BMAPCDT-20010713AAV GRANTED: 11/8/2001**

© 2008 Warren Communications News

Joan Hall, Traffic Manager.**Evette Perez**, Creative Services, Promotion & Production Manager.**Michael Fabac**, News Director.**City of License:** Little Rock. **Station DMA:** Little Rock-Pine Bluff, AR. **Rank:** 57.**Nielsen Data:** Not available.

KTHV**Ch. 11****Network Service:** CBS.**Licensee:** Arkansas Television Co., PO Box 269, 720 Izard St., Little Rock, AR 72203.**Studio:** 720 Izard St, Little Rock, AR 72201.**Mailing Address:** PO Box 269, Little Rock, AR 72203.**Phone:** 501-376-1111. **Fax:** 501-376-3324.**E-mail:** brawlins@kthv.gannett.com**Web Site:** http://www.todaysthv.com**Technical Facilities:** Channel No. 11 (198-204 MHz). Authorized power: 316-kw visual, 37.6-kw aural. Antenna: 1710-ft above av. terrain, 1098-ft. above ground, 2128-ft. above sea level.

Latitude	34°	47'	57"
Longitude	92°	29'	59"

Transmitter: Shinall Mountain.**Note:** Latitude and longitude coordinates shown are based on the North American Datum of 1927 (NAD 27) as currently required by the Mass Media Bureau of the FCC.**Satellite Earth Stations:** Transmitter Harris; Scientific-Atlanta, 4.6-meter; Scientific-Atlanta, 7-meter; Microdyne, 7-meter; Scientific-Atlanta, Microdyne, Drake receivers.**News Services:** AP, UPI.**Ownership:** Gannett Co. Inc. (Group Owner).**Began Operation:** November 27, 1955. Sale to present owner by C. Stanley Berry, et al., approved by FCC November 30, 1994.**Represented (sales):** Blair Television.**Personnel:****Larry Audas**, President & General Manager.**David Craft**, Promotion Director.**Sharon Addington**, Traffic Manager.**Leslie Heizman**, General Sales Manager.**Joanne Canelli**, Local Sales Manager.**Chad Kelley**, National Sales Manager.**Mark Raines**, News Director.**Alison Fletcher**, Chief Engineer & Production Manager.**Matthew Ramsey**, Business Manager.**Bobbie L. Rawlins**, Program Administrator.**City of License:** Little Rock. **Station DMA:** Little Rock-Pine Bluff, AR. **Rank:** 57.

© 2008 Warren Communications News

Circulation © 2007 Nielsen. Coverage based on Nielsen study.

GrandTotal	Cable TV Households	Non-cable TV Households	Total TV Households
Estimated Station Totals *	316,390	278,280	594,670
Average Weekly Circulation (2007)	197,901	172,446	370,347
Average Daily Circulation (2007)			192,677
Station DMA Total	Cable TV Households	Non-cable TV Households	Total TV Households
Estimated Station Totals *	236,910	250,220	487,130
Average Weekly Circulation (2007)	173,935	169,634	343,569
Average Daily Circulation (2007)			184,996
Other DMA Total	Cable TV Households	Non-cable TV Households	Total TV Households
Estimated Station Totals *	79,480	28,060	107,540
Average Weekly Circulation (2007)	23,966	2,812	26,778
Average Daily Circulation (2007)			7,681

*Estimated station totals are sums of the Nielsen TV and Cable TV household estimates for each county in which the station registers viewing of more than 5% as per the Nielsen Survey Methods.

KTHV-DT
Ch. 12

Network Service: CBS.

Licensee: Arkansas Television Co., PO Box 269, 720 Izard St., Little Rock, AR 72203.

Studio: 720 Izard St, Little Rock, AR 72201.

Mailing Address: PO Box 269, Little Rock, AR 72203.

Phone: 501-376-1111. **Fax:** 501-376-3324.

E-mail: brawlins@kthv.gannett.com

Web Site: <http://www.todaysthv.com>

Technical Facilities: Channel No. 12 (204-210 MHz). Authorized power: 55-kw visual, aural. Antenna: 1702-ft above av. terrain, 1089-ft. above ground, 2119-ft. above sea level.

Latitude	34°	47'	57"
Longitude	92°	29'	59"

Note: Latitude and longitude coordinates shown are based on the North American Datum of 1927 (NAD 27) as currently required by the Mass Media Bureau of the FCC.

Ownership: Gannett Co. Inc. (Group Owner).

Began Operation: April 26, 2002. Standard and High Definition.

Represented (sales): Blair Television.

Personnel:

Larry Audas, President & General Manager.

Leslie Heizman, General Sales Manager.

Joanne Canelli, Local Sales Manager.

Chad Kelley, National Sales Manager.

Mark Raines, News Director.

Alison Fletcher, Chief Engineer & Production Manager.

Matthew Ramsey, Business Manager.

Bobbie L. Rawlins, Program Administrator.



© 2008 Warren Communications News

David Craft, Promotion Director.

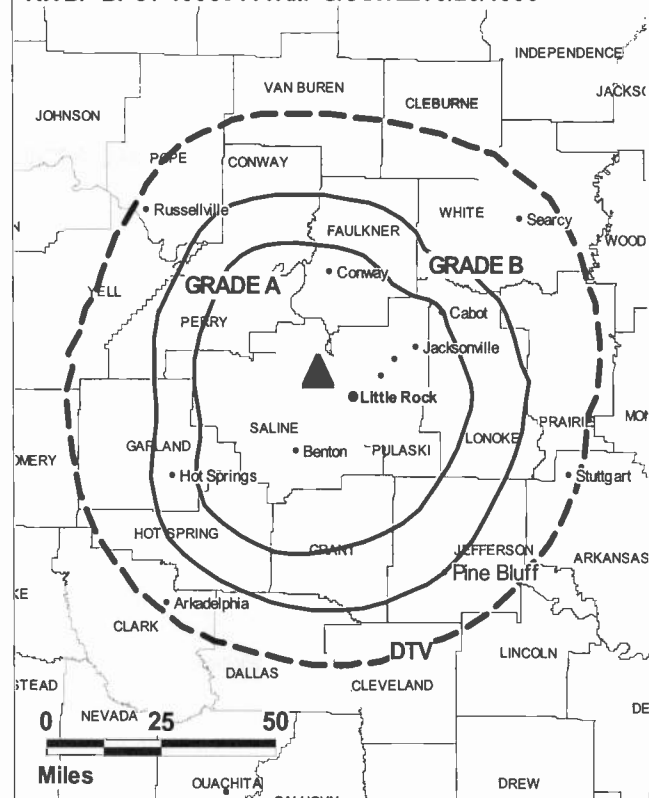
Sharon Addington, Traffic Manager.

City of License: Little Rock. **Station DMA:** Little Rock-Pine Bluff, AR. **Rank:** 57.

Nielsen Data: Not available.

KWBF**Ch. 42****Network Service:** MNT.**Licensee:** River City Broadcasting Inc., One Shackleford Dr., Suite 400, Little Rock, AR 72211-2545.**Studio:** One Shackleford Dr., Suite 400, Little Rock, AR 72211.**Mailing Address:** 3200 S Shackleford Rd, Ste 9, Little Rock, AR 72205.**Phone:** 501-219-2400. **Fax:** 501-228-8000.**E-mail:** lwthrow@ebcorp.net**Web Site:** http://www.wb42.com**Technical Facilities:** Channel No. 42 (638-644 MHz). Authorized power: 3400-kw max. visual, 1000-kw aural. Antenna: 1095-ft above av. terrain, 459-ft. above ground, 1512-ft. above sea level.

Latitude	34°	47'	56"
Longitude	92°	29'	44"

Transmitter: Shinall Mountain, 11-mi. WNW of Little Rock.**Note:** Latitude and longitude coordinates shown are based on the North American Datum of 1927 (NAD 27) as currently required by the Mass Media Bureau of the FCC.**Ownership:** Equity Media Holdings Corp. (Group Owner).**Began Operation:** August 31, 1998. Leininger-Geddes Partnership sale of 49% to Paxson Communications Corp. approved by FCC August 29, 1996. Sale of remaining 51% interest to Paxson approved by FCC May 17, 1999. Sale to Equity Broadcasting Corp. by Paxson Communications Corp. approved by FCC July 28, 2000. Equity Broadcasting Corp. merged with Coconut Palm Acquisition Corp., becoming Equity Media Holdings Corp. FCC approved deal March 27, 2007.**Personnel:****Gordon Heiges**, General Manager.**Jennifer Phelps**, National Sales Manager.**Ray Daugherty**, Local & Regional Sales Manager.**Joan Hall**, Traffic Director.**Cyndy Chambers**, Promotions Director.**Nathan Stamp**, Programming Director.**Adam Rule**, Production Manager.**Doug Kriel**, Public Relations Manager.**Ron Taylor**, Chief Engineer.**City of License:** Little Rock. **Station DMA:** Little Rock-Pine Bluff, AR. **Rank:** 57.**KWBF BPCT-19950111KM GRANTED: 3/23/1998**

© 2008 Warren Communications News

Circulation © 2007 Nielsen. Coverage based on Nielsen study.

Grand Total	Cable TV Households	Non-cable TV Households	Total TV Households
Estimated Station Totals *	222,610	224,210	446,820
Average Weekly Circulation (2007)	34,677	25,818	60,495
Average Daily Circulation (2007)			14,920
Station DMA Total	Cable TV Households	Non-cable TV Households	Total TV Households
Estimated Station Totals *	221,040	224,210	445,250
Average Weekly Circulation (2007)	34,398	25,818	60,216
Average Daily Circulation (2007)			14,898
Other DMA Total	Cable TV Households	Non-cable TV Households	Total TV Households
Estimated Station Totals *	1,570	0	1,570
Average Weekly Circulation (2007)	279	0	279
Average Daily Circulation (2007)			22

*Estimated station totals are sums of the Nielsen TV and Cable TV household estimates for each county in which the station registers viewing of more than 5% as per the Nielsen Survey Methods.

KWBF-DT
Ch. 44

Network Service: MNT.

Licensee: River City Broadcasting Inc., One Shackleford Dr., Suite 400, Little Rock, AR 72211-2545.

Mailing Address: 3200 S Shackleford Rd, Ste 9, Little Rock, AR 72205.

Phone: 561-659-4122.

E-mail: lwthrow@ebcorp.net

Web Site: <http://www.wb42.com>

Technical Facilities: Channel No. 44 (650-656 MHz). Authorized power: 1000-kw max. visual, aural. Antenna: 1591-ft above av. terrain, 951-ft. above ground, 2004-ft. above sea level.

Latitude	34°	47'	45"
Longitude	92°	29'	44"

Note: Latitude and longitude coordinates shown are based on the North American Datum of 1927 (NAD 27) as currently required by the Mass Media Bureau of the FCC.

Ownership: Equity Media Holdings Corp. (Group Owner).

Began Operation: Station operating under Special Temporary Authority at 587-kw max visual; no on-air date.

Personnel:

Gordon Heiges, General Manager.

Jennifer Phelps, National Sales Manager.

Ray Daugherty, Local & Regional Sales Manager.

Joan Hall, Traffic Director.

Cyndy Chambers, Promotions Director.

Nathan Stamp, Programming Director.

Adam Rule, Production Manager.

Doug Kriel, Public Relations Manager.

KWBF-DT BPCDT-20030418ABA GRANTED: 2/27/2004



© 2008 Warren Communications News

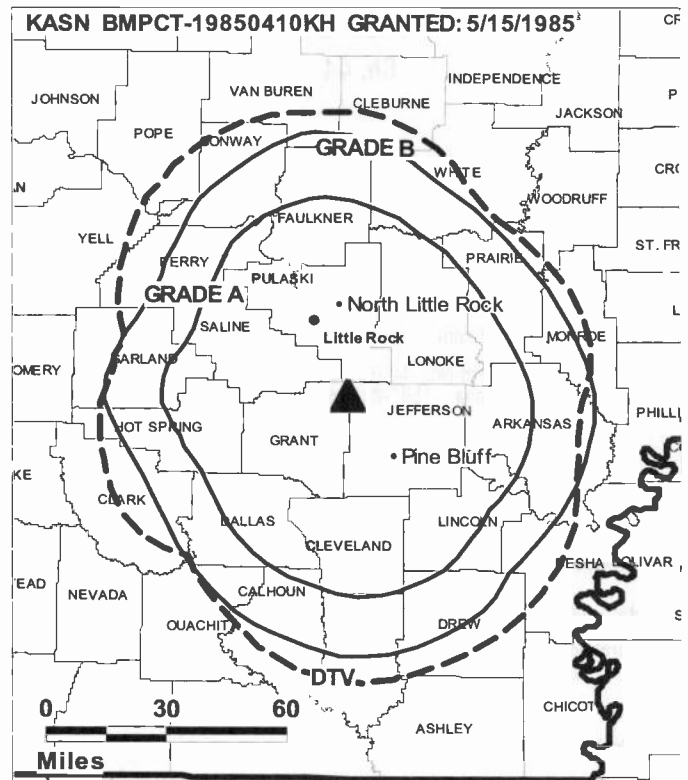
Ron Taylor, Chief Engineer.

City of License: Little Rock. **Station DMA:** Little Rock-Pine Bluff, AR. **Rank:** 57.

Nielsen Data: Not available.

KASN**Ch. 38****Network Service:** CW.**Licensee:** Clear Channel Broadcasting Licenses Inc., 2625 S Memorial Dr, Ste A, Tulsa, OK 74129.**Studio:** 10800 Colonel Glenn Rd., Little Rock, AR 72204.**Mailing Address:** 10800 Colonel Glenn Rd., Little Rock, AR 72204.**Phone:** 501-217-5000. **Fax:** 501-224-6035.**E-mail:** cspohn@kirt.com**Web Site:** http://www.cwarkansas.com**Technical Facilities:** Channel No. 38 (614-620 MHz). Authorized power: 5000-kw max. visual, 500-kw aural. Antenna: 1945-ft above av. terrain, 1879-ft. above ground, 2219-ft. above sea level.

Latitude	34°	26'	31"
Longitude	92°	13'	03"

Transmitter: 2-mi. W of Redfield.**Note:** Latitude and longitude coordinates shown are based on the North American Datum of 1927 (NAD 27) as currently required by the Mass Media Bureau of the FCC.**Satellite Earth Stations:** Transmitter PYE; M/A-Com, 3-meter C-band; United Satellite Systems, 5-meter C-band; Scientific-Atlanta, 5-meter Ku-band; Scientific-Atlanta, M/A-Com, Agile receivers.**LMA:** Local marketing agreement with KLRT-TV (F), Little Rock.**Ownership:** Clear Channel Communications Inc. (Group Owner).**Began Operation:** June 17, 1986. Sale to Newport Television LLC pending.**Represented (sales):** Millennium Sales & Marketing.**Represented (legal):** Wiley Rein.**Represented (engineering):** du Treil, Lundin & Rackley Inc.**Personnel:****Chuck Spohn**, General Manager.**Bob Dunn**, General Sales Manager.**Vicki McCrae**, Local Sales Manager.**Holly Rose**, Local Sales Manager.**Michael Fabac**, News Director.**Errett Porter**, Chief Engineer.**Cheryl Browder**, Business Manager.**Miranda Morris-Bisbee**, Operations & Program Director.**Hugh Levell**, Community Affairs Director.**Daryn Boulterice**, Production Manager.**Bob Doyle**, Creative Services Director.**Shari Irwin**, Emerging Technologies Director.

© 2008 Warren Communications News

Joan Hall, Traffic Manager.**City of License:** Little Rock. **Station DMA:** Little Rock-Pine Bluff, AR. **Rank:** 57.

Circulation © 2007 Nielsen. Coverage based on Nielsen study.

GrandTotal	Cable TV Households	Non-cable TV Households	Total TV Households
Estimated Station Totals *	232,660	240,000	472,660
Average Weekly Circulation (2007)	66,104	53,231	119,335
Average Daily Circulation (2007)			39,290
Station DMA Total	Cable TV Households	Non-cable TV Households	Total TV Households
Estimated Station Totals *	225,820	237,990	463,810
Average Weekly Circulation (2007)	65,271	53,114	118,385
Average Daily Circulation (2007)			38,968
Other DMA Total	Cable TV Households	Non-cable TV Households	Total TV Households
Estimated Station Totals *	6,840	2,010	8,850
Average Weekly Circulation (2007)	833	117	950
Average Daily Circulation (2007)			322

*Estimated station totals are sums of the Nielsen TV and Cable TV household estimates for each county in which the station registers viewing of more than 5% as per the Nielsen Survey Methods.

KASN-DT

Ch. 39

Network Service: CW.

Licensee: Clear Channel Broadcasting Licenses Inc., 2625 S Memorial Dr, Ste A, Tulsa, OK 74129.

Studio: 10800 Colonel Glenn Rd., Little Rock, AR 72204.

Mailing Address: 10800 Colonel Glenn Rd., Little Rock, AR 72204.

Phone: 501-217-5000. **Fax:** 501-224-6035.

E-mail: cspohn@kirt.com

Web Site: <http://www.cwarkansas.com>

Technical Facilities: Channel No. 39 (320-626 MHz). Authorized power: 1000-kw max. visual, aural. Antenna: 1936-ft above av. terrain, 1873-ft. above ground, 2211-ft. above sea level.

Latitude	34°	26'	31"
Longitude	92°	13'	03"

Note: Latitude and longitude coordinates shown are based on the North American Datum of 1927 (NAD 27) as currently required by the Mass Media Bureau of the FCC.

Satellite Earth Stations: Transmitter PYE; M/A-Com, 3-meter C-band; United Satellite Systems, 5-meter C-band; Scientific-Atlanta, 5-meter Ku-band; Scientific-Atlanta, M/A-Com, Agile receivers.

Ownership: Clear Channel Communications Inc. (Group Owner).

Began Operation: Station operating; no on-air date.

Represented (legal): Wiley Rein.

Represented (sales): Millennium Sales & Marketing.

Personnel:

Chuck Spohn, General Manager.

Bob Dunn, General Sales Manager.

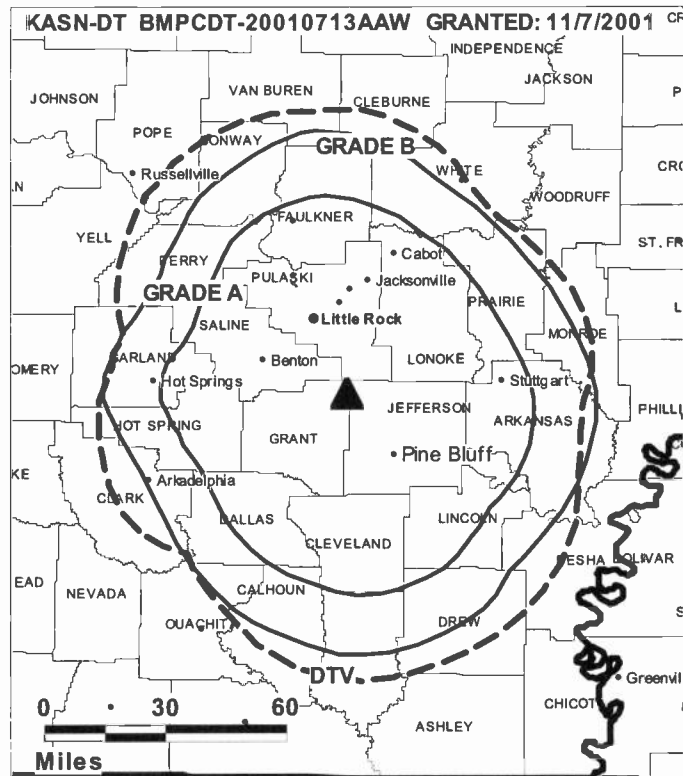
Vicki McCrae, Local Sales Manager.

Holly Rose, Local Sales Manager.

Michael Fabac, News Director.

Errett Porter, Chief Engineer.

Cheryl Browder, Business Manager.



© 2008 Warren Communications News

Miranda Morris-Bisbee, Operations & Program Director.

Hugh Levell, Community Affairs Director.

Daryn Boulerville, Production Manager.

Bob Doyle, Creative Services Director.

Shari Irwin, Emerging Technologies Director.

Joan Hall, Traffic Manager.

City of License: Little Rock. **Station DMA:** Little Rock-Pine Bluff, AR. **Rank:** 57.

Nielsen Data: Not available.

KVTN
Ch. 25
Network Service: IND.

Licensee: Agape Church Inc., PO Box 22007, Little Rock, AR 72221-2007.

Studio: 701 Napa Valley Dr., Little Rock, AR 72211.

Mailing Address: PO Box 22007, Little Rock, AR 72221.

Phone: 501-223-2525. **Fax:** 501-221-3837.

E-mail: jim.grant@vtntv.com

Web Site: http://www.vtntv.com

Technical Facilities: Channel No. 25 (536-542 MHz). Authorized power: 4370-kw max. visual, aural. Antenna: 594-ft above av. terrain, 594-ft. above ground, 818-ft. above sea level.

Latitude	34°	31'	55"
Longitude	92°	02'	41"

Requests CP for change to 600-kw max. visual, 1166-ft above av. terrain, 1167-ft. above ground, 1391-ft. above sea level; BPCT-20070906ADB.

Note: Latitude and longitude coordinates shown are based on the North American Datum of 1927 (NAD 27) as currently required by the Mass Media Bureau of the FCC.

Ownership: Agape Church Inc. (Group Owner).

Began Operation: December 1, 1988.

Represented (legal): Gardner Carton & Douglas.

Personnel:
H. L. Caldwell II, President.

Jim Grant, General Manager.

Dan Vukmirovich, Production Manager.

Sharon Case, Traffic Manager.

Ron Brown, Chief Engineer.

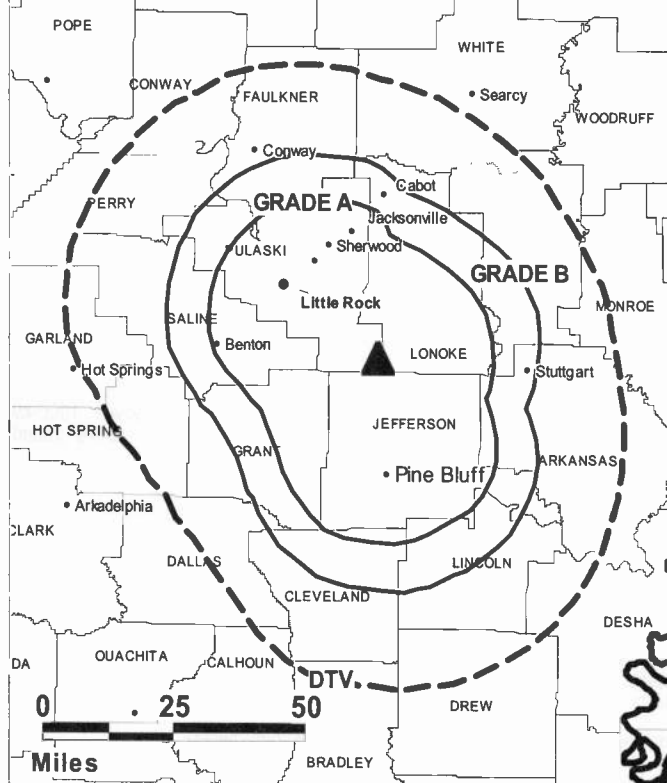
Kim Worden, Program Director.

City of License: Pine Bluff. **Station DMA:** Little Rock-Pine Bluff, AR. **Rank:** 57.

TELEVISION & CABLE

Factbook Online

continuous updates
fully searchable
easy to use

 For more information call 800-771-9202 or visit www.warren-news.com
KVTN BPCT-20040726ADE GRANTED: 10/29/2004


© 2008 Warren Communications News

Circulation © 2007 Nielsen. Coverage based on Nielsen study.

Grand Total	Cable TV Households	Non-cable TV Households	Total TV Households
Estimated Station Totals *	167,340	134,790	302,130
Average Weekly Circulation (2007)	16,548	11,304	27,852
Average Daily Circulation (2007)			5,890
Station DMA Total	Cable TV Households	Non-cable TV Households	Total TV Households
Estimated Station Totals *	160,590	134,790	295,380
Average Weekly Circulation (2007)	15,576	11,304	26,880
Average Daily Circulation (2007)			5,713
Other DMA Total	Cable TV Households	Non-cable TV Households	Total TV Households
Estimated Station Totals *	6,750	0	6,750
Average Weekly Circulation (2007)	972	0	972
Average Daily Circulation (2007)			177

*Estimated station totals are sums of the Nielsen TV and Cable TV household estimates for each county in which the station registers viewing of more than 5% as per the Nielsen Survey Methods.

KVTN-DT
Ch. 24

Network Service: IND.

Grantee: Agape Church Inc., PO Box 22007, Little Rock, AR 72221-2007.

Studio: 701 Napa Valley Dr., Little Rock, AR 72211.

Mailing Address: PO Box 22007, Little Rock, AR 72221.

Phone: 501-223-2525. **Fax:** 501-221-3837.

E-mail: jim.grant@vtntv.com

Web Site: http://www.vtntv.com

Technical Facilities: Channel No. 24 (530-536 MHz). Authorized power: 131.3-kw max. visual, aural. Antenna: 596-ft above av. terrain, 596-ft. above ground, 1391-ft. above sea level.

Latitude	34°	31'	55"
Longitude	92°	02'	41"

Note: Latitude and longitude coordinates shown are based on the North American Datum of 1927 (NAD 27) as currently required by the Mass Media Bureau of the FCC.

Ownership: Agape Church Inc. (Group Owner).

Began Operation: Station operating under Special Temporary Authority at 10-kw max. visual; no on-air date

Represented (legal): Gardner Carton & Douglas.

Personnel:

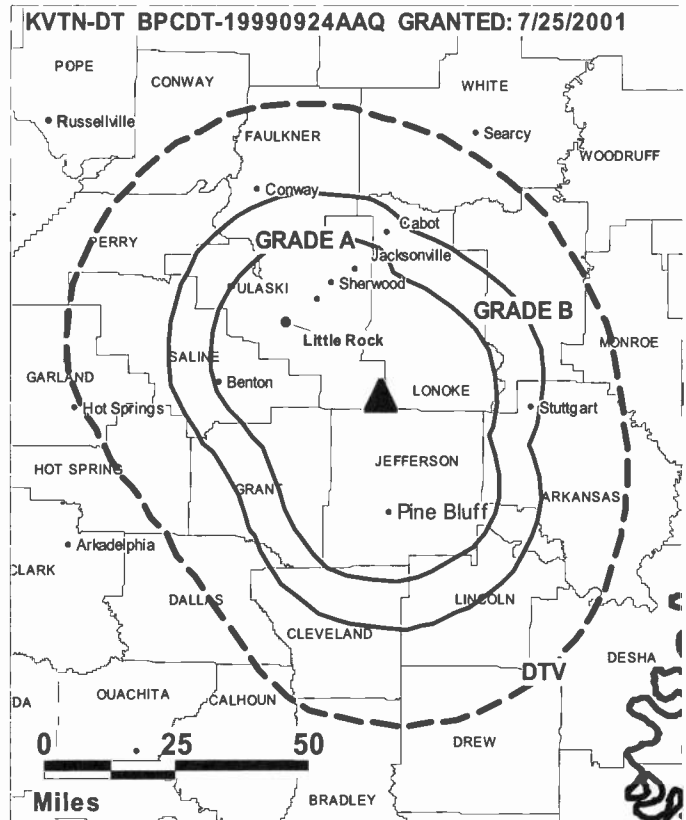
H. L. Caldwell II, President.

Jim Grant, General Manager.

Dan Vukmirovich, Production Manager.

Sharon Case, Traffic Manager.

Ron Brown, Chief Engineer.



© 2008 Warren Communications News

Kim Worden, Program Director.

City of License: Pine Bluff. **Station DMA:** Little Rock-Pine Bluff, AR. **Rank:** 57.

Nielsen Data: Not available.

KNWA-DT

Ch. 50

Network Service: NBC.

Grantee: Nexstar Broadcasting Inc., 909 Lake Carolyn Pkwy., Suite 1450, Irving, TX 75039.

Studio: 15 S. Block, Suite 101, Fayetteville, AR 72701.

Mailing Address: 15 S. Block, Suite 101, Fayetteville, AR 72701.

Phone: 479-571-5100. **Fax:** 479-571-8914.

E-mail: bscott@knwa.com

Web Site: <http://www.knwa.com>

Technical Facilities: Channel No. 50 (686-692 MHz). Authorized power: 1000-kw max. visual, aural. Antenna: 876-ft above av. terrain, 480-ft. above ground, 2160-ft. above sea level.

Latitude	36°	24'	47.80"
Longitude	93°	57'	16.80"

Note: Latitude and longitude coordinates shown are based on the North American Datum of 1927 (NAD 27) as currently required by the Mass Media Bureau of the FCC.

Ownership: Nexstar Broadcasting Group Inc. (Group Owner).

Began Operation: Station operating; no on-air date

Represented (sales): TeleRep Inc.

Represented (legal): Drinker Biddle & Reath LLP.

Represented (engineering): John F. X. Browne & Associates PC.

Personnel:

Mike Vaughn, Vice President & General Manager.

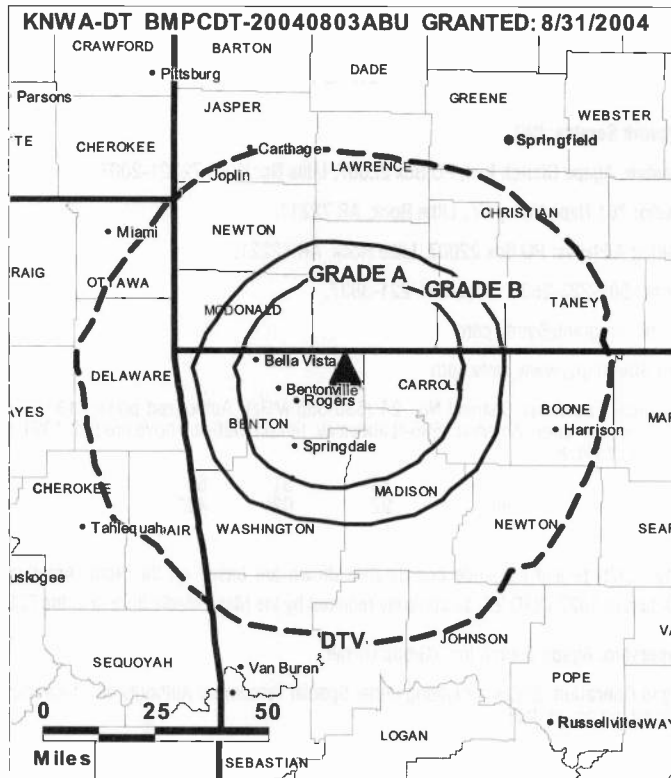
Lisa Kelsey, Local Sales Manager.

Chad Beckham, National Sales Manager.

Rob Heverling, News Director.

Mike Cleveland, Chief Engineer.

Steve Helmuth, Business Manager.



© 2008 Warren Communications News

Brandon Scott, Traffic Manager & Program Director.

M. Stanford, Promotion & Production Manager.

City of License: Rogers.

Station DMA: Fort Smith-Fayetteville-Springdale-Rogers, AR. **Rank:** 102.

Nielsen Data: Not available.

KNWA-TV
Ch. 51
(Satellite of KFTA-TV, Fort Smith)

Network Service: NBC.

Licensee: Nexstar Broadcasting Inc., 909 Lake Carolyn Pkwy., Suite 1450, Irving, TX 75039.

Studio: 15 S. Block, Suite 101, Fayetteville, AR 72701.

Mailing Address: 15 S. Block, Suite 101, Fayetteville, AR 72701.

Phone: 479-571-5100. **Fax:** 479-571-8914.

E-mail: bscott@knwa.com

Web Site: http://www.knwa.com

Technical Facilities: Channel No. 51 (692-698 MHz). Authorized power: 184-kw max. visual, aural. Antenna: 469-ft above av. terrain, 184-ft. above ground, 1742-ft. above sea level.

Latitude	36°	12'	15"
Longitude	94°	06'	05"

Holds CP for change to 151-kw max. visual, 875-ft above av. terrain, 478-ft. above ground, 2158-ft. above sea level; lat. 36° 24' 47.70", long. 93° 57' 16.70", BPCT-20040121ADD.

Note: Latitude and longitude coordinates shown are based on the North American Datum of 1927 (NAD 27) as currently required by the Mass Media Bureau of the FCC.

Multichannel TV Sound: Stereo only.

Ownership: Nexstar Broadcasting Group Inc. (Group Owner).

Began Operation: October 1, 1989. Sale to present owner by Griffin Holdings Inc. approved by FCC December 17, 2004.

Represented (sales): Blair Television.

Represented (legal): Drinker Biddle & Reath LLP.

Represented (engineering): John F. X. Browne & Associates PC.

Personnel:

Mike Vaughn, Vice President and General Manager.

Lisa Kelsey, Local Sales Manager.

Chad Beckham, National Sales Manager.

Rob Heverling, News Director.

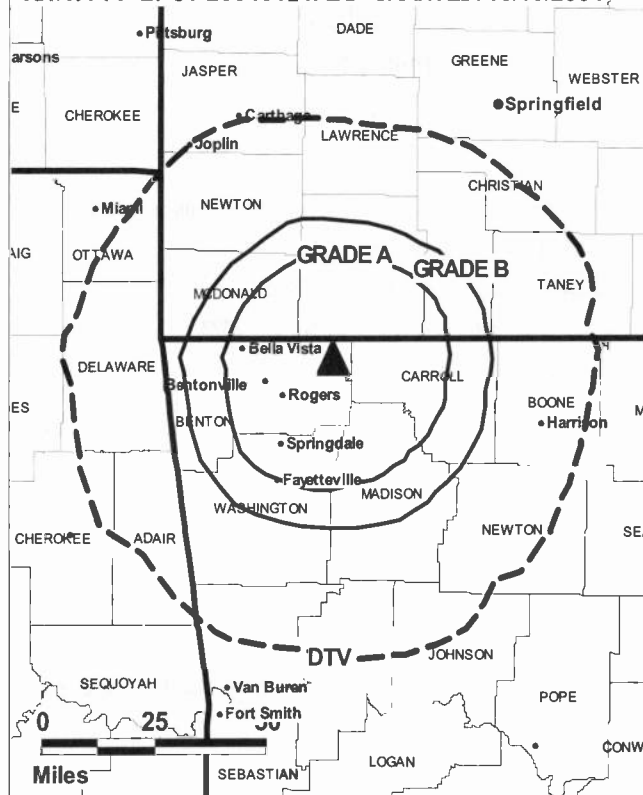
Mike Cleveland, Chief Engineer.

Steve Helmuth, Business Manager.

Brandon Scott, Traffic Manager & Program Director.

M. Stanford, Production & Promotions Manager.

KNWA-TV BPCT-20040121ADD GRANTED: 10/19/2004



© 2008 Warren Communications News

City of License: Rogers.

Station DMA: Fort Smith-Fayetteville-Springdale-Rogers, AR. **Rank:** 102.

Circulation © 2007 Nielsen. Coverage based on Nielsen study.

GrandTotal	Cable TV Households	Non-cable TV Households	Total TV Households
Estimated Station Totals *	146,930	121,680	268,610
Average Weekly Circulation (2007)	67,823	26,662	94,485
Average Daily Circulation (2007)			41,769
Station DMA Total	Cable TV Households	Non-cable TV Households	Total TV Households
Estimated Station Totals *	146,930	121,680	268,610
Average Weekly Circulation (2007)	67,823	26,662	94,485
Average Daily Circulation (2007)			41,769

*Estimated station totals are sums of the Nielsen TV and Cable TV household estimates for each county in which the station registers viewing of more than 5% as per the Nielsen Survey Methods.

KWOG
(formerly KSBN-TV)
Ch. 57

Network Service: IND.

Licensee: Word of God Fellowship Inc., 3901 Hwy. 121 S, Bedford, TX 76021.

Studio: 3556 Liberty Ave., Springdale, AR 72762.

Mailing Address: PO Box 6968, Springdale, AR 72766.

Phone: 479-361-2900; 888-777-9392. **Fax:** 479-361-2323.

E-mail: feedback@safetv.org

Technical Facilities: Channel No. 57 (728-734 MHz). Authorized power: 182-kw max. visual, aural. Antenna: 322-ft above av. terrain, 262-ft. above ground, 1552-ft. above sea level.

Latitude	36°	11'	07"
Longitude	94°	17'	49"

Note: Latitude and longitude coordinates shown are based on the North American Datum of 1927 (NAD 27) as currently required by the Mass Media Bureau of the FCC.

Ownership: Word of God Fellowship Inc. (Group Owner).

Began Operation: December 11, 1995. Sale to present owner by Total Life Community Educational Foundation approved by FCC June 5, 2006.

Represented (legal): Koerner & Olender PC.

Represented (engineering): E. Harold Munn Jr. & Associates Inc.

Personnel:

Carlos Pardeiro, President, Chief Executive Officer & General Manager.

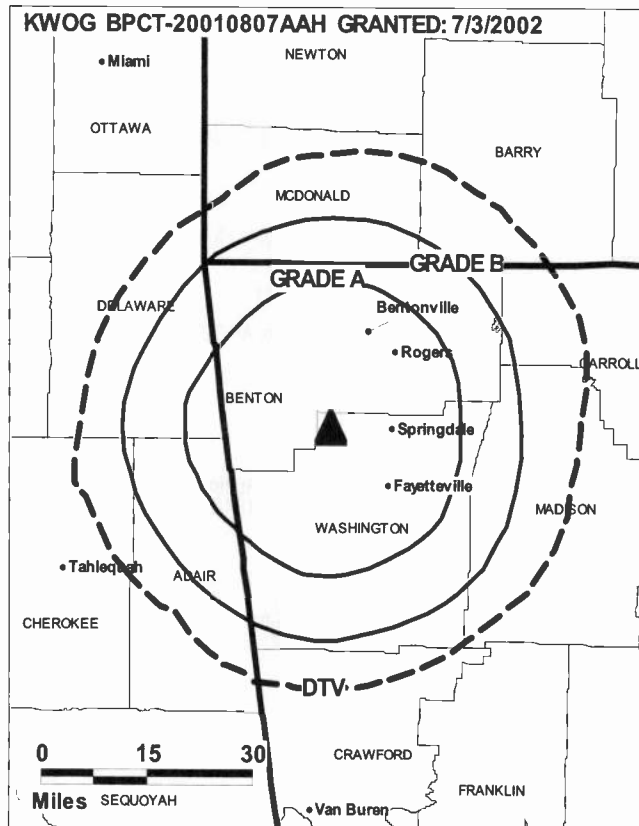
Noreen Dueck, Director of On-Air Operations.

Vicki Straeten, Sales Manager.

Rudy Dolinsky, Chief Engineer.

Harold Harris, Chief Financial Officer & Business Manager.

Vicki Coleman, Program Director & Traffic Manager.



© 2008 Warren Communications News

David Farriester, Production Manager.

Dick Shadduck, Director of Community Relations.

City of License: Springdale.

Station DMA: Fort Smith-Fayetteville-Springdale-Rogers, AR. **Rank:** 102.

Nielsen Data: Not available.

KWOG-DT
(formerly KSBN-DT)
Ch. 39

Network Service: IND.

Grantee: Word of God Fellowship Inc., 3901 Hwy 121 S, Bedford, TX 76021.

Studio: 3556 Liberty Ave, Springdale, AR 72762.

Mailing Address: PO Box 6968, Springdale, AR 72766.

Phone: 479-361-2900; 888-777-9392. **Fax:** 479-361-2323.

E-mail: feedback@safetv.org

Technical Facilities: Channel No. 39 (320-626 MHz). Authorized power: 35-kw max. visual, aural. Antenna: 374-ft above av. terrain, 315-ft. above ground, 1605-ft. above sea level.

Latitude	36°	11'	07"
Longitude	94°	17'	49"

Note: Latitude and longitude coordinates shown are based on the North American Datum of 1927 (NAD 27) as currently required by the Mass Media Bureau of the FCC.

Ownership: Word of God Fellowship Inc. (Group Owner).

Began Operation: Station operating; no on-air date

Represented (legal): Koerner & Olender PC.

Personnel:

Carlos Padeiro, President, Chief Executive Officer & General Manager.

Noreen Dueck, Director of On-Air Operations.

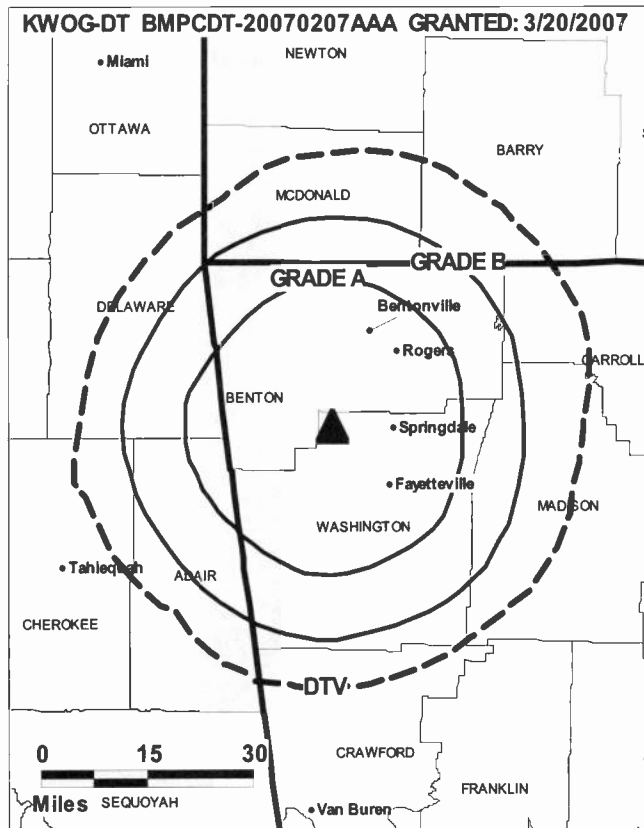
Vicki Straeten, Sales Manager.

Rudy Dolinsky, Chief Engineer.

Harold Harris, Chief Financial Officer & Business Manager.

Vicki Coleman, Program Director & Traffic Manager.

David Farriester, Production Manager.



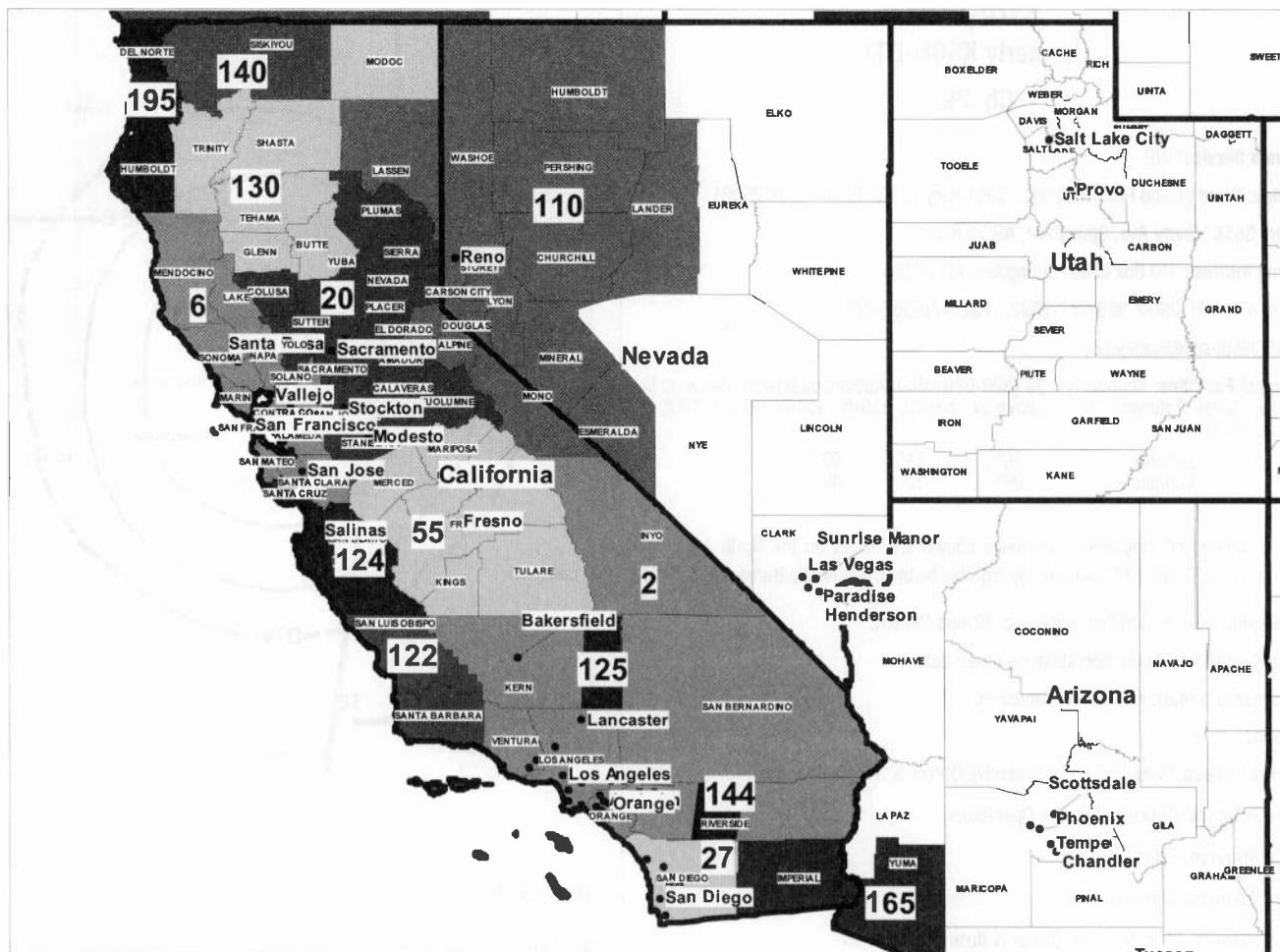
© 2008 Warren Communications News

Dick Shaddock, Director of Community Relations.

City of License: Springdale.

Station DMA: Fort Smith-Fayetteville-Springdale-Rogers, AR. **Rank:** 102.

Nielsen Data: Not available.



© 2008 Warren Communications News

MARKET	NIELSEN DMA TV HOUSEHOLDS	RANK	MARKET AREA COMMERCIAL STATIONS
Los Angeles, CA	5,647,440	2	KABC-DT (53); KABC-TV (7); KAZA-DT (47); KAZA-TV (54); KBEH (63); KBEH-DT (24); KCAL-DT (43); KCAL-TV (9); KCBS-DT (60); KCBS-TV (2); KCOB-DT (66); KCOB-TV (13); KDOC-DT (32); KDOC-TV (56); KFTR-DT (47); KFTR-TV (46); KHZ (64); KHZ-DT (44); KJLA (57); KJLA-DT (49); KMEX-DT (35); KMEX-TV (34); KNBC (4); KNBC-DT (36); KPXN (30); KPXN-DT (38); KRCA (62); KRCA-DT (68); KSCI (18); KSCI-DT (61); KTNB-DT (23); KTNB-TV (40); KTLA-DT (31); KTLA-TV (5); KTTV (11); KTTV-DT (65); KVEA (52); KVEA-DT (39); KVMD-DT (23); KWHY-DT (42); KWHY-TV (22); KXLA (44); KXLA-DT (51)
San Francisco-Oakland-San Jose, CA	2,419,440	6	KBCW (44); KBCW-DT (45); KBWB (20); KBWB-DT (19); KCNS (38); KCNS-DT (39); KDTV (14); KDTV-DT (51); KFSF-DT (34); KFSF-TV (66); KFTY (50); KFTY-DT (54); KGO-DT (24); KGO-TV (7); KICU-DT (52); KICU-TV (36); KKPX (65); KKPX-DT (41); KNTV (11); KNTV-DT (12); KPIX-DT (29); KPIX-TV (5); KRON-DT (57); KRON-TV (4); KSTS (48); KSTS-DT (49); KTLN-DT (47); KTLN-TV (68); KTNC-DT (63); KTNC-TV (42); KTSF (26); KTSF-DT (27); KTVU (2); KTVU-DT (56); KUNO-DT (15); KUNO-TV (8)
Sacramento-Stockton-Modesto, CA	1,391,790	20	KCRA-DT (35); KCRA-TV (3); KMAX-DT (21); KMAX-TV (31); KOVR (13); KOVR-DT (25); KQCA (58); KQCA-DT (46); KSPX (29); KSPX-TV (48); KTFK-DT (62); KTFK-TV (64); KTXL (40); KTXL-DT (55); KUVS-DT (18); KUVS-TV (19); KXTV (10); KXTV-DT (61)
San Diego, CA	1,051,210	27	KFMB-DT (55); KFMB-TV (8); KGTV (10); KGTV-DT (25); KNSD (39); KNSD-DT (40); KSWB-DT (19); KSWB-TV (69); KUSI-DT (18); KUSI-TV (51)
Fresno-Visalia, CA	568,730	55	KAIL (53); KAIL-DT (7); KFRE-DT (36); KFRE-TV (59); KFSN-DT (9); KFSN-TV (30); KFTV (21); KFTV-DT (20); KGMC (43); KGMC-DT (44); KGPE (47); KGPE-DT (34); KMPH-DT (28); KMPH-TV (26); KNSO (51); KNSO-DT (5); KSEE (24); KSEE-DT (38); KTFF-DT (48); KTFF-TV (61)
Reno, NV	263,060	110	KAME-DT (22); KAME-TV (21); KOLO-DT (9); KOLO-TV (8); KREN-DT (26); KREN-TV (27); KRNV (4); KRNV-DT (7); KRXI-DT (44); KRXI-TV (11); KTVN (2); KTVN-DT (13); KWNV (7)
Santa Barbara-Santa Maria-San Luis Obispo, CA	232,850	122	KCOY-DT (19); KCOY-TV (12); KEYT-DT (27); KEYT-TV (3); KPMR (38); KPMR-DT (21); KSBY (6); KSBY-DT (15); KTAS (33); KTAS-DT (34)
Monterey-Salinas, CA	222,900	124	KCBA (35); KCBA-DT (13); KION-DT (32); KION-TV (46); KSBW (8); KSBW-DT (10); KSMS-DT (31); KSMS-TV (67)

(Continued on next page)

Bakersfield, CA	217,210	125
Chico-Redding, CA	195,180	130
Medford-Klamath Falls, OR	167,340	140
Palm Springs, CA	155,590	144
Yuma, AZ-El Centro, CA	113,220	165
Eureka, CA	59,660	195

KBAK-DT (33); KBAK-TV (29); KERO-DT (10); KERO-TV (23); KGET-DT (25); KGET-TV (17); KUVI-DT (55); KUVI-TV (45)
 KCVU (30); KCVU-DT (20); KHSL-DT (43); KHSL-TV (12); KNNV (24); KNNV-DT (36); KRCC-DT (34); KRCC-TV (7)
 KBLN (30); KDKF (31); KDKF-DT (29); KDRV (12); KDRV-DT (38); KVVU (26); KVVU-DT (27); KQBI (5); KQBI-DT (15); KOTI (2); KOTI-DT (13); KTVL (10); KTVL-DT (35)
 KESQ-DT (52); KESQ-TV (42); KMIR-DT (46); KMIR-TV (36)
 KAJB (54); KECY-DT (48); KECY-TV (9); KSWT (13); KSWT-DT (16); KVEE (7); KVEE-DT (22); KYMA (11); KYMA-DT (41)
 KAEF (23); KAEF-DT (22); KBVU (29); KBVU-DT (28); KIEM-DT (16); KIEM-TV (3); KVIQ (6); KVIQ-DT (17)

California ***Digital*** Station Totals as of October 1, 2007

	VHF	UHF	TOTAL
Commercial Television	7	82	89
Educational Television	1	16	17
	8	98	106

California Analog Station Totals as of October 1, 2007

	VHF	UHF	TOTAL
Commercial Television	28	61	89
Educational Television	4	12	16
	32	73	105

KDOC-DT
Ch. 32

Network Service: IND.

Licensee: Ellis Communications KDOC Licensee LLC, 685 11th St, Atlanta, GA 30318.

Studio: 18021 Cowan, Irvine, CA 92614.

Mailing Address: 18021 Cowan, Irvine, CA 92614-6023.

Phone: 949-442-9800. **Fax:** 949-261-5956.

E-mail: dcasey@kdoctv.net

Web Site: http://www.kdoctv.net

Technical Facilities: Channel No. 32 (578-584 MHz). Authorized power: 1000-kw max. visual, aural. Antenna: 3113-ft above av. terrain, 322-ft. above ground, 6030-ft. above sea level.

Latitude	34°	13'	35"
Longitude	118°	03'	58"

Transmitter: Mount Wilson Antenna Farm.

Note: Latitude and longitude coordinates shown are based on the North American Datum of 1927 (NAD 27) as currently required by the Mass Media Bureau of the FCC.

News Service: CNN Newsource.

Ownership: Ellis Communications Group LLC.

Began Operation: September 1, 2001.

Represented (legal): Goldberg, Godles, Wiener & Wright.

Represented (engineering): Denny & Associates PC.

Personnel:

Calvin Brack, Chief Executive Officer.

Dan Casey, General Manager.

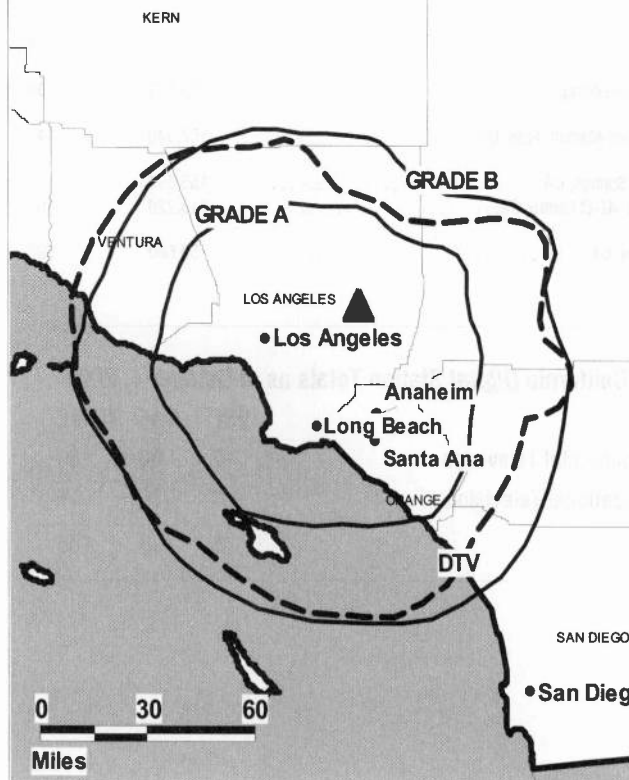
Tom Jimenez, General Sales Manager.

Dale Foshee, Local Sales Manager.

Roger W. Knipp, Engineering Director.

Carol McConnell, Busniess Manager.

KDOC-DT BMPCDT-20040323ATA GRANTED: 6/5/2006



© 2008 Warren Communications News

John Atkinson, Programming & Production Director.

Michelle Merker, Marketing & Promotion Director.

Paula Corso, Traffic Manager.

City of License: Anaheim. **Station DMA:** Los Angeles, CA. **Rank:** 2.

Nielsen Data: Not available.

KDOC-TV **Ch. 56**

Network Service: IND.

Licensee: Ellis Communications KDOC Licensee LLC, 685 11th St, Atlanta, GA 30318.

Studio: 18021 Cowan, Irvine, CA 92614-6023.

Mailing Address: 18021 Cowan, Irvine, CA 92614-6023.

Phone: 949-442-9800. **Fax:** 949-261-5956.

E-mail: jcasey@kdoctv.net

Web Site: <http://www.kdoctv.net>

Technical Facilities: Channel No. 56 (722-728 MHz). Authorized power: 2450-kw max. visual, aural. Antenna: 3041-ft above av. terrain, 249-ft. above ground, 5958-ft. above sea level.

Latitude	34°	13'	36"
Longitude	118°	03'	58"

Note: Latitude and longitude coordinates shown are based on the North American Datum of 1927 (NAD 27) as currently required by the Mass Media Bureau of the FCC.

Multichannel TV Sound: Stereo only.

Satellite Earth Stations: Transmitter Harris; M/A-Corn, 3.7-meter C-band; AFC, 3.7-meter Ku-band; DH Satellite, 4.2-meter.

News Service: CNN Newsource.

Ownership: Ellis Communications Group LLC.

Began Operation: October 1, 1982. Sale to present owner by Golden Broadcasting LP approved by FCC May 12, 2006.

Represented (legal): Goldberg, Godles, Wiener & Wright.

Represented (engineering): Denny & Associates PC.

Personnel:

Calvin Brack, Chief Executive Officer.

Dan Casey, General Manager.

Michelle Merker, Marketing & Promotion Director.

Paula Corso, Traffic Manager.

Tom Jimenez, General Sales Manager.

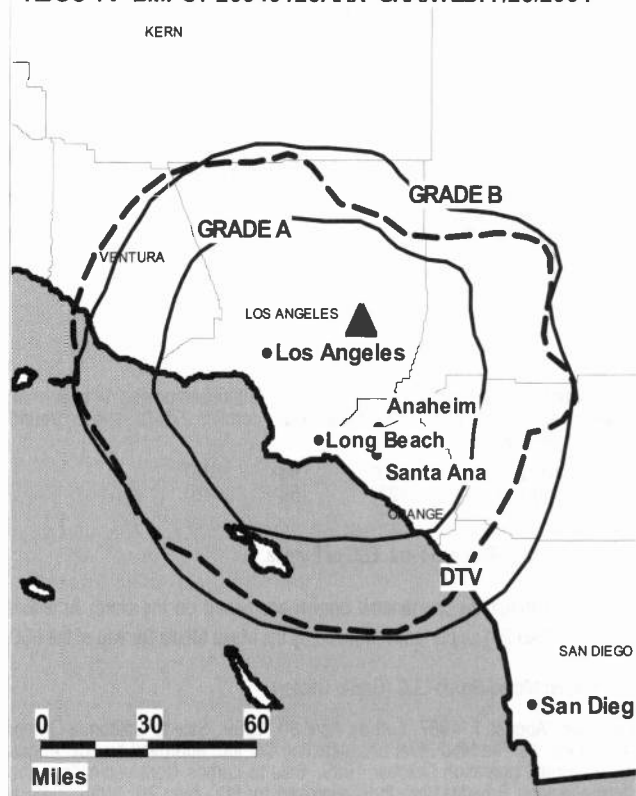
Dale Foshee, Local Sales Manager.

Roger W. Knipp, Engineering Director.

Carol McConnell, Business Manager.

John Atkinson, Programming & Production Director.

KDOC-TV BMPCT-20040128AHX GRANTED: 7/23/2004



© 2008 Warren Communications News

City of License: Anaheim. **Station DMA:** Los Angeles, CA. **Rank:** 2.

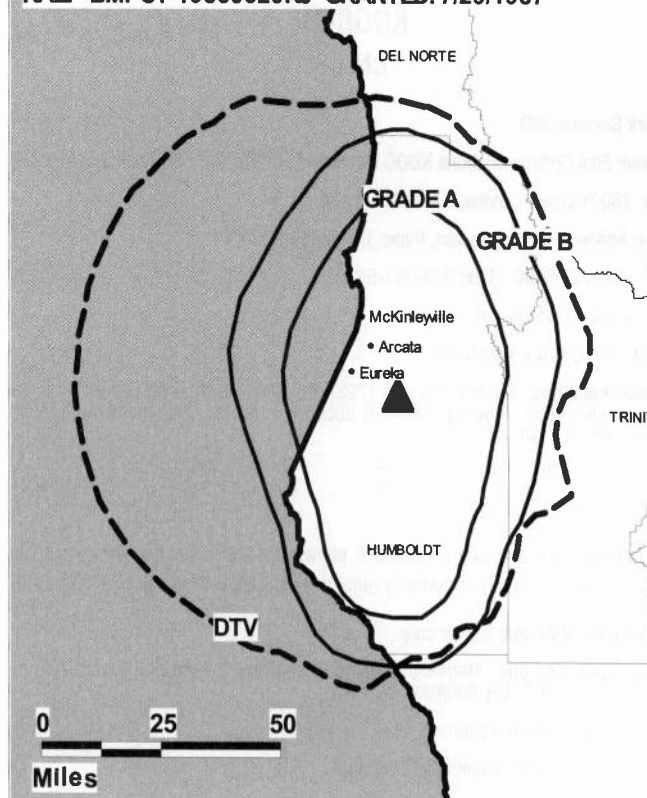
Circulation © 2007 Nielsen. Coverage based on Nielsen study.

GrandTotal	Cable TV Households	Non-cable TV Households	Total TV Households
Estimated Station Totals *	2,993,880	2,528,900	5,522,780
Average Weekly Circulation (2007)	434,849	344,599	779,448
Average Daily Circulation (2007)			224,234
Station DMA Total	Cable TV Households	Non-cable TV Households	Total TV Households
Estimated Station Totals *	2,993,880	2,528,900	5,522,780
Average Weekly Circulation (2007)	434,849	344,599	779,448
Average Daily Circulation (2007)			224,234

*Estimated station totals are sums of the Nielsen TV and Cable TV household estimates for each county in which the station registers viewing of more than 5% as per the Nielsen Survey Methods.

KAEF**Ch. 23****Network Service:** ABC.**Licensee:** BlueStone License Holdings Inc., 280 Park Ave, 25th Floor, E Tower, New York, NY 10017.**Studio:** 540 E St., Eureka, CA 95501.**Mailing Address:** 540 E St., Eureka, CA 95501.**Phone:** 707-444-2323. **Fax:** 707-445-9451.**E-mail:** bwise@krcrtv.com**Technical Facilities:** Channel No. 23 (524-530 MHz). Authorized power: 141-kw max. visual, 14-kw aural. Antenna: 1636-ft above av. terrain, 279-ft. above ground, 2890-ft. above sea level.

Latitude	40°	43'	36"
Longitude	123°	58'	18"

Transmitter: 1733 Barry Ridge, 11-mi. ESE of Eureka.**Note:** Latitude and longitude coordinates shown are based on the North American Datum of 1927 (NAD 27) as currently required by the Mass Media Bureau of the FCC.**Ownership:** Bonten Media Group LLC (Group Owner).**Began Operation:** August 1, 1987. Left air April 30, 1989. Sale to California-Oregon Broadcasting Inc. by The Mad River Broadcasting Co. Inc. approved by FCC August 4, 1989. Resumed operation October 1989. Sale to Lamco Communications Inc. by California-Oregon Broadcasting Inc. approved by FCC May 26, 1995. Sale to BlueStone TV Holdings Inc. by Lamco Communications Inc. approved by FCC April 29, 2004. Transfer to present owner by BlueStone TV Holdings Inc. approved by FCC April 24, 2007.**Represented (sales):** Petry Television Inc.**Represented (legal):** Covington & Burling.**Personnel:****Dennis Siewert**, General Sales Manager.**Gary Gunter**, News Director.**Jeff Knott**, Chief Engineer.**Debra Beaver**, Business Manager.**Debbie Burke**, Program Director.**Juanita Ramos**, Promotion Director.**Stan Bergren**, Production Manager.**Kim Lewis**, Traffic Manager.**City of License:** Arcata. **Station DMA:** Eureka, CA. **Rank:** 195.**KAEF BMPCT-19860620KJ GRANTED: 7/29/1987**

© 2008 Warren Communications News

Circulation © 2007 Nielsen. Coverage based on Nielsen study.

GrandTotal	Cable TV Households	Non-cable TV Households	Total TV Households
Estimated Station Totals *	44,020	16,460	60,480
Average Weekly Circulation (2007)	20,690	2,815	23,505
Average Daily Circulation (2007)			7,994
Station DMA Total	Cable TV Households	Non-cable TV Households	Total TV Households
Estimated Station Totals *	39,760	16,460	56,220
Average Weekly Circulation (2007)	20,434	2,815	23,249
Average Daily Circulation (2007)			7,943
Other DMA Total	Cable TV Households	Non-cable TV Households	Total TV Households
Estimated Station Totals *	4,260	0	4,260
Average Weekly Circulation (2007)	256	0	256
Average Daily Circulation (2007)			51

*Estimated station totals are sums of the Nielsen TV and Cable TV household estimates for each county in which the station registers viewing of more than 5% as per the Nielsen Survey Methods.

KAEF-DT
Ch. 22

Network Service: ABC.

Licensee: BlueStone License Holdings Inc., 280 Park Ave, 25th Floor, E Tower, New York, NY 10017.

Studio: 540 E St, Eureka, CA 95501.

Mailing Address: 540 E St, Eureka, CA 95501.

Phone: 707-444-2323. **Fax:** 707-445-9451.

E-mail: bwise@krcrtv.com

Web Site: http://www.kaef.tv

Technical Facilities: Channel No. 23 (524-530 MHz). Authorized power: 50-kw max. visual, aural. Antenna: 1755-ft above av. terrain, 375-ft. above ground, 3025-ft. above sea level.

Latitude	40°	43'	38.9"
Longitude	123°	58'	17"

Requests CP for change to 45-kw max. visual, 1804-ft above av. terrain, 419-ft. above ground, 3069-ft. above sea level; BPCDT-20070914AAG.

Note: Latitude and longitude coordinates shown are based on the North American Datum of 1927 (NAD 27) as currently required by the Mass Media Bureau of the FCC.

Ownership: Bonten Media Group LLC (Group Owner).

Began Operation: Station operating; no on-air date

Represented (legal): Covington & Burling.

Represented (sales): Petry Television Inc.

Personnel:

Dennis Siewert, General Sales Manager.

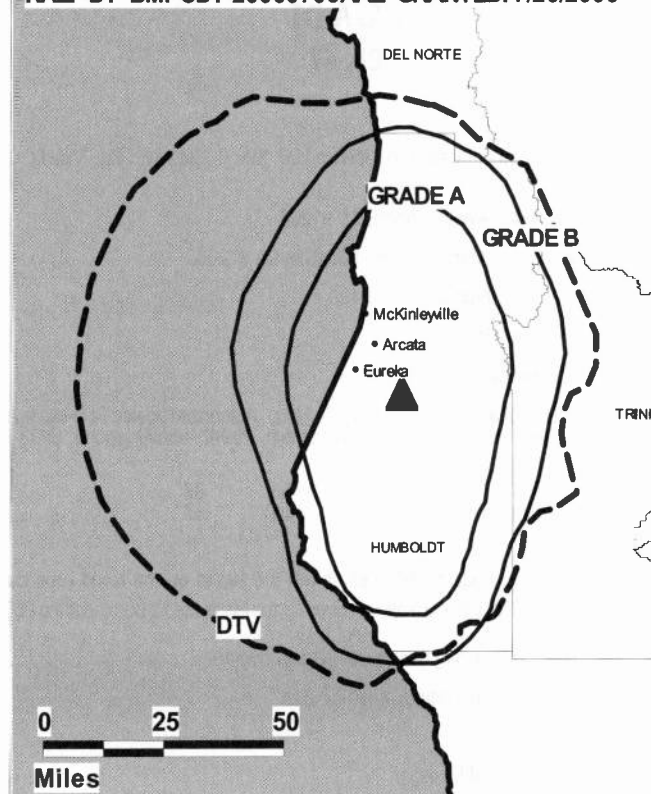
Gary Gunter, News Director.

Jeff Knott, Chief Engineer.

Debra Beaver, Business Manager.

Debbie Burke, Program Director.

KAEF-DT BMPCDT-20060705AAE GRANTED: 7/26/2006



© 2008 Warren Communications News

Juanita Ramos, Promotion Director.

Stan Bergren, Production Manager.

Kim Lewis, Traffic Manager.

City of License: Arcata. **Station DMA:** Eureka, CA. **Rank:** 195.

Nielsen Data: Not available.

KAZA-DT

Ch. 47

Network Service: IND.

Licensee: Pappas Southern California License LLC, 500 S. Chinowth Rd., Visalia, CA 93277.

Studio: 230 N. Maryland Ave., Glendale, CA 91206.

Mailing Address: 230 N. Maryland Ave., Glendale, CA 91206.

Phone: 818-241-5400. **Fax:** 818-241-5498.

E-mail: aqc@tvazteca.com.mx

Web Site: http://www.tvazteca.com

Technical Facilities: Channel No. 47 (668-674 MHz). Authorized power: 350-kw max. visual, aural. Antenna: 3073-ft above av. terrain, 299-ft. above ground, 5998-ft. above sea level.

Latitude	34°	13'	37"
Longitude	118°	03'	57"

Note: Latitude and longitude coordinates shown are based on the North American Datum of 1927 (NAD 27) as currently required by the Mass Media Bureau of the FCC.

Ownership: Pappas Telecasting Companies (Group Owner).

Began Operation: Station operating; no on-air date.

Personnel:

Eduardo Urbiola, General Manager.

Guillermo Reynal, Sales Manager.

Alberto Ezquerno, Sales Manager.

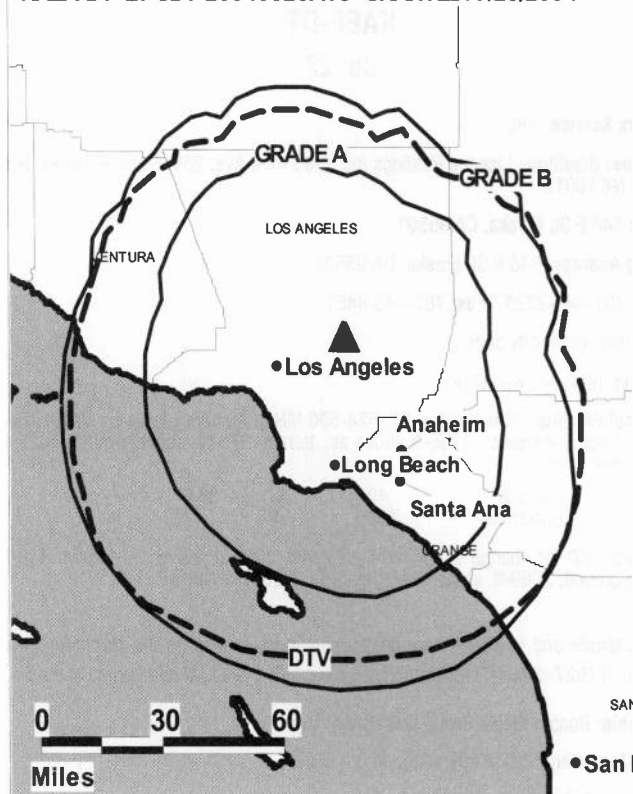
Oscar Salcedo, News Director.

Juan Ortega, Chief Engineer.

Hugo Enciso, Business Manager.

Ramon Delgado, Program & Production Manager.

KAZA-DT BPCDT-20040528AVJ GRANTED: 7/28/2004



© 2008 Warren Communications News

Ana Alamar, Promotion Director.

Yolanda Williamson, Traffic Manager.

City of License: Avalon. **Station DMA:** Los Angeles, CA. **Rank:** 2.

Nielsen Data: Not available.

KAZA-TV **Ch. 54**

Network Service: IND.

Licensee: Pappas Southern California License LLC, 500 S. Chinowth Rd., Visalia, CA 93277.

Studio: 230 N. Maryland Ave., Glendale, CA 91206.

Mailing Address: 230 N. Maryland Ave., Glendale, CA 91206.

Phone: 818-241-5400. **Fax:** 818-241-5498.

E-mail: aqc@tvazteca.com.mx

Web Site: http://www.tvazteca.com

Technical Facilities: Channel No. 54 (710-716 MHz). Authorized power: 5000-kw max. visual, 500-kw aural. Antenna: 1222-ft above av. terrain, 107-ft. above ground, 1687-ft. above sea level.

Latitude	33°	21'	00"
Longitude	118°	21'	05"

Transmitter: Atop Dakin Peak, Avalon.

Note: Latitude and longitude coordinates shown are based on the North American Datum of 1927 (NAD 27) as currently required by the Mass Media Bureau of the FCC.

Ownership: Pappas Telecasting Companies (Group Owner).

Began Operation: January 9, 2001.

Represented (legal): Arter & Hadden LLP.

Represented (engineering): Robert L. Purcell Associates Inc.

Personnel:

Eduardo Urbiola, General Manager.

Guillermo Reynel, Sales Manager.

Alberto Ezquerno, Sales Manager.

Oscar Salcedo, News Director.

Juan Ortega, Chief Engineer.

Hugo Enciso, Business Manager.

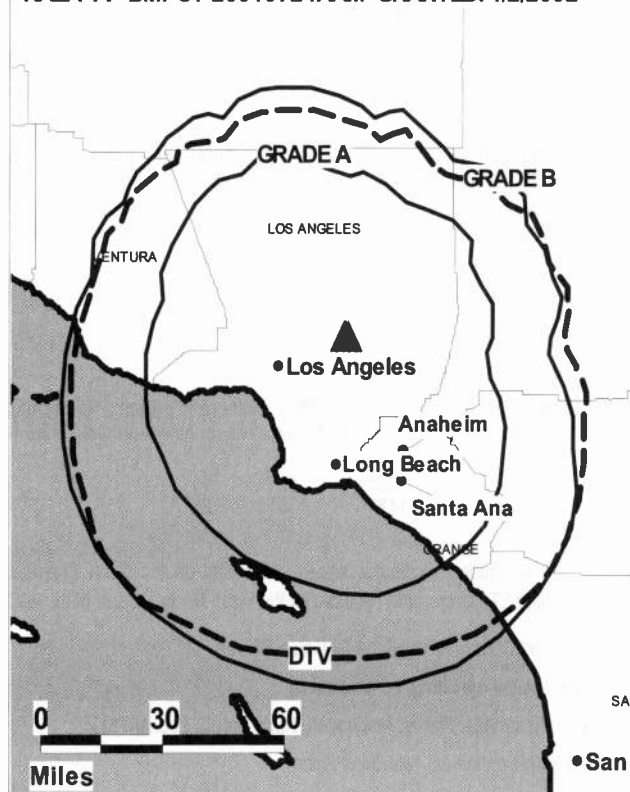
Ramon Delgado, Program & Production Manager.

Ana Alamar, Promotion Director.

Yolanda Williamson, Traffic Manager.

City of License: Avalon. **Station DMA:** Los Angeles, CA. **Rank:** 2.

KAZA-TV BMPCT-20010724AAM GRANTED: 4/2/2002



© 2008 Warren Communications News

Circulation © 2007 Nielsen. Coverage based on Nielsen study.

GrandTotal	Cable TV Households	Non-cable TV Households	Total TV Households
Estimated Station Totals *	2,993,880	2,574,730	5,568,610
Average Weekly Circulation (2007)	277,397	528,881	806,278
Average Daily Circulation (2007)			276,555

Station DMA Total	Cable TV Households	Non-cable TV Households	Total TV Households
Estimated Station Totals *	2,993,880	2,574,730	5,568,610
Average Weekly Circulation (2007)	277,397	528,881	806,278
Average Daily Circulation (2007)			276,555

*Estimated station totals are sums of the Nielsen TV and Cable TV household estimates for each county in which the station registers viewing of more than 5% as per the Nielsen Survey Methods.

KBAK-DT

Ch. 33

Network Service: CBS.

Licensee: Westwind Communications LLC, PO Box 1800, c/o Brooks, Pierce, McLendon, Humphrey & Leonard LLP, Raleigh, NC 27602.

Studio: 1901 Westwind Dr., Bakersfield, CA 93301.

Mailing Address: PO Box 2929, Bakersfield, CA 93303.

Phone: 661-327-7955. **Fax:** 661-327-5603.

E-mail: wwl@westwindtv.com

Web Site: <http://www.eyeforyou.com>

Technical Facilities: Channel No. 33 (584-590 MHz). Authorized power: 110-kw max. visual, aural. Antenna: 3701-ft above av. terrain, 141-ft. above ground, 7687-ft. above sea level.

Latitude	35°	27'	11"
Longitude	118°	35'	25"

Note: Latitude and longitude coordinates shown are based on the North American Datum of 1927 (NAD 27) as currently required by the Mass Media Bureau of the FCC.

Ownership: Westwind Communications LLC (Group Owner).

Began Operation: Station operating; no on-air date

Represented (legal): Brooks, Pierce, McLendon, Humphrey & Leonard LLP.

Represented (sales): Continental Television Sales.

Personnel:

Wayne W. Lanche, President & General Manager.

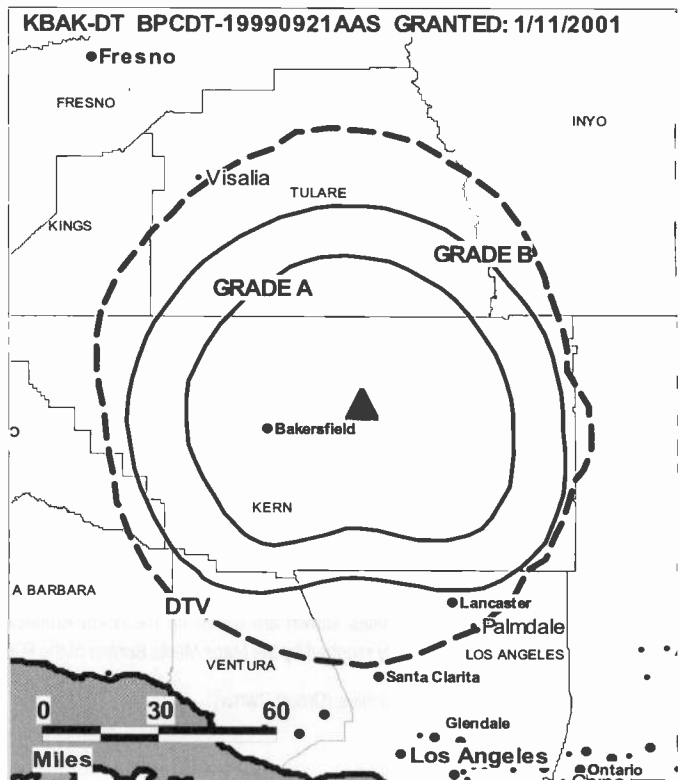
Pete Capra, Chief Engineer.

Meaghan St. Pierre, News Director.

Patti Leveque, Business Manager.

Cindi Diaz, Sales Manager.

Tracy Peoples, Promotion Director.



© 2008 Warren Communications News

Nancy Clarke, Program Director.

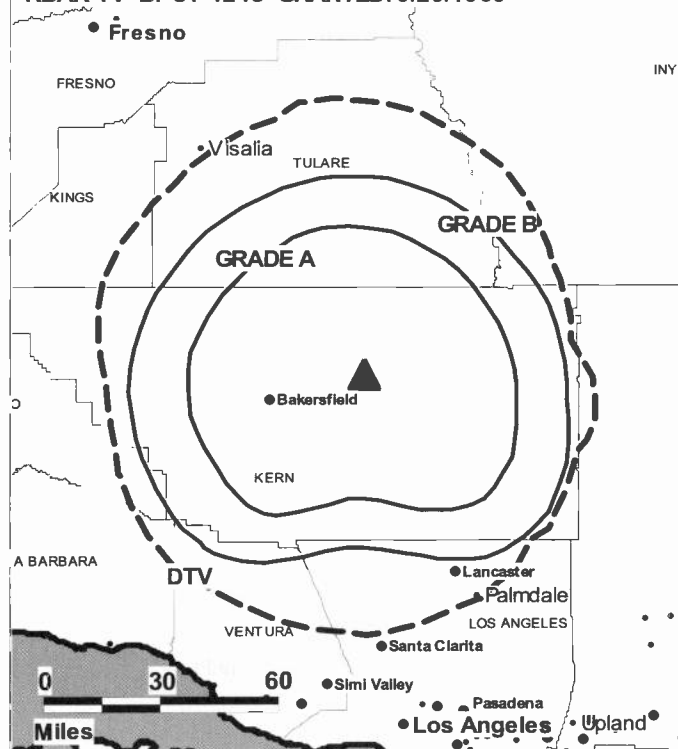
Janice Curliss, Traffic Manager.

City of License: Bakersfield. **Station DMA:** Bakersfield, CA. **Rank:** 125.

Nielsen Data: Not available.

KBAK-TV**Ch. 29****Network Service:** CBS.**Licensee:** Westwind Communications LLC, PO Box 1800, c/o Brooks, Pierce, McLendon, Humphrey & Leonard LLP, Raleigh, NC 27602.**Studio:** 1901 Westwind Dr., Bakersfield, CA 93301.**Mailing Address:** PO Box 2929, Bakersfield, CA 93303.**Phone:** 661-327-7955. **Fax:** 661-327-5603.**E-mail:** wwl@westwindtv.com**Web Site:** <http://www.eyeforyou.com>**Technical Facilities:** Channel No. 29 (560-566 MHz). Authorized power: 1700-kw max. & 77.6-kw horizontal visual, 340-kw & 15.5-kw horizontal aural. Antenna: 3730-ft above av. terrain, 230-ft. above ground, 7775-ft. above sea level.

Latitude	35°	27'	11"
Longitude	118°	35'	25"

Transmitter: Breckenridge Mountain, 24-mi. ENE of Bakersfield.**Note:** Latitude and longitude coordinates shown are based on the North American Datum of 1927 (NAD 27) as currently required by the Mass Media Bureau of the FCC.**Satellite Earth Stations:** Transmitter RCA; AFC, 3.7-meter Ku-band; Andrew, 4.5-meter C-band; Scientific-Atlanta, 5-meter C-band; Andrew, 7.3-meter C-band; Scientific-Atlanta, M/A-Com, Avantek receivers.**News Service:** AP.**Ownership:** Westwind Communications LLC (Group Owner).**Began Operation:** August 20, 1953. Sale to Reeves Broadcasting Corp. by San Francisco Chronicle approved by FCC October 12, 1960 (Television Digest, Vol. 16:36, 42). Sale to Harriscop Broadcasting Corp. by Reeves Broadcasting approved by FCC May 12, 1964 (Vol. 3:52, 4:18). Sale to Burnham Broadcasting Co. by Harriscop approved by FCC October 2, 1986. Sale to present owner by Burnham Broadcasting Co. approved by FCC November 9, 1995. Sale to Fisher Broadcasting-California TV LLC pends.**Represented (legal):** Brooks, Pierce, McLendon, Humphrey & Leonard LLP.**Represented (sales):** Continental Television Sales.**Represented (engineering):** Hammett & Edison Inc.**Personnel:****Wayne W. Lansche**, President & General Manager.**Cindi Diaz**, Sales Associate.**Meaghan St. Pierre**, News Director.**Pete Capra**, Chief Engineer.**Patti Leveque**, Business Manager.**Nancy Clarke**, Program Director.**Tracy Peoples**, Promotion & Marketing Director.**Janice Curtiss**, Traffic Manager.**KBAK-TV BPCT-4248 GRANTED: 9/23/1969**

© 2008 Warren Communications News

City of License: Bakersfield. **Station DMA:** Bakersfield, CA. **Rank:** 125.

Circulation © 2007 Nielsen. Coverage based on Nielsen study.

GrandTotal	Cable TV Households	Non-cable TV Households	Total TV Households
Estimated Station Totals *	118,540	195,310	313,850
Average Weekly Circulation (2007)	74,088	52,991	127,079
Average Daily Circulation (2007)			56,674
Station DMA Total	Cable TV Households	Non-cable TV Households	Total TV Households
Estimated Station Totals *	118,540	92,420	210,960
Average Weekly Circulation (2007)	74,088	41,774	115,862
Average Daily Circulation (2007)			53,373
Other DMA Total	Cable TV Households	Non-cable TV Households	Total TV Households
Estimated Station Totals *	0	102,890	102,890
Average Weekly Circulation (2007)	0	11,217	11,217
Average Daily Circulation (2007)			3,301

*Estimated station totals are sums of the Nielsen TV and Cable TV household estimates for each county in which the station registers viewing of more than 5% as per the Nielsen Survey Methods.

KERO-DT

Ch. 10

Network Service: ABC.

Grantee: McGraw-Hill Broadcasting Co. Inc., 321 21st St., Bakersfield, CA 93301-4120.

Studio: 321 21st St., Bakersfield, CA 93301-4120.

Mailing Address: 321 21st St., Bakersfield, CA 93301-4120.

Phone: 661-637-2323; 661-637-2300. **Fax:** 661-327-0220.

Web Site: <http://www.thebakersfieldchannel.com>

Technical Facilities: Channel No. 10 (192-198 MHz). Authorized power: 4.6-kw visual, aural. Antenna: 3547-ft above av. terrain, 36-ft. above ground, 7520-ft. above sea level.

Latitude	35°	27'	13.4"
Longitude	118°	35'	37.5"

Note: Latitude and longitude coordinates shown are based on the North American Datum of 1927 (NAD 27) as currently required by the Mass Media Bureau of the FCC.

Ownership: McGraw-Hill Broadcasting Co. Inc. (Group Owner).

Began Operation: May 1, 2002. High Definition.

Represented (sales): Harrington Righter & Parsons Inc. (HRP).

Personnel:

Craig Jahelka, General Manager.

Steve McEvoy, General Sales Manager.

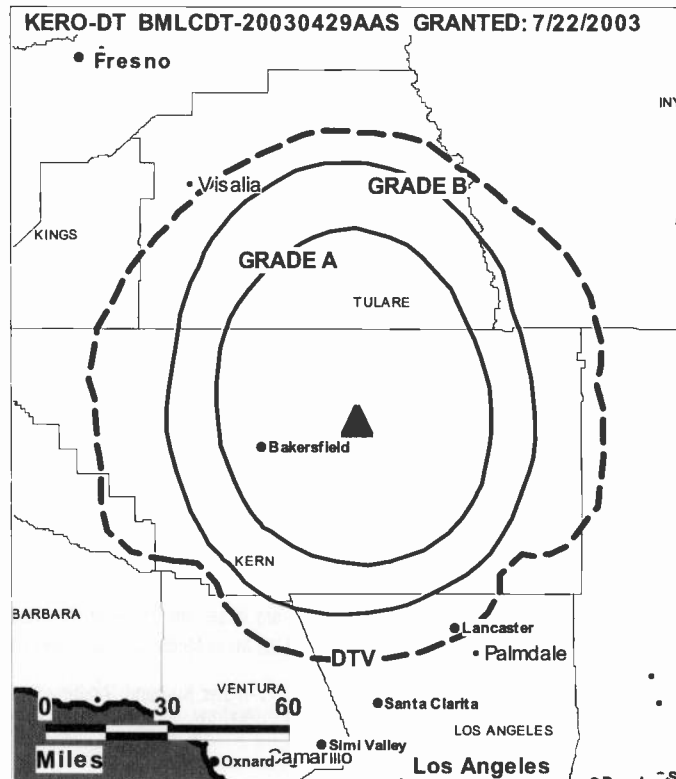
Dennis Brostrom, Local Sales Manager.

Todd Karli, News Director.

Tom Wimberly, Chief Engineer.

Roxanne Tillman, Accounting Department.

Steve Taylor, Production Manager.



© 2008 Warren Communications News

Maxine Cole, Traffic Manager.

City of License: Bakersfield. **Station DMA:** Bakersfield, CA. **Rank:** 125.

Nielsen Data: Not available.

KERO-TV Ch. 23

Network Service: ABC.

Licensee: McGraw-Hill Broadcasting Co. Inc., 321 21st St., Bakersfield, CA 93301.

Studio: 321 21st St., Bakersfield, CA 93301.

Mailing Address: 321 21st St., Bakersfield, CA 93301.

Phone: 661-637-2323; 661-637-2300. **Fax:** 661-327-0220.

Web Site: <http://www.thebakersfieldchannel.com>

Technical Facilities: Channel No. 23 (524-530 MHz). Authorized power: 1760-kw max. & 323-kw horizontal visual, 352-kw & 72.4-kw horizontal aural. Antenna: 3700-ft above av. terrain, 183-ft. above ground, 7668-ft. above sea level.

Latitude	35°	27'	14"
Longitude	118°	35'	37"

Transmitter: Breckenridge Mountain, 22-mi. E of Bakersfield.

Note: Latitude and longitude coordinates shown are based on the North American Datum of 1927 (NAD 27) as currently required by the Mass Media Bureau of the FCC.

Satellite Earth Stations: Transmitter Acrodyne; Microdyne, 3.7-meter Ku-band; United Satellite Systems, 5-meter KC-band; Scientific-Atlanta, 7-meter C-band; Microdyne, 7-meter C-band; Scientific-Atlanta, Microdyne, M/A-Com, Drake receivers.

News Service: AP.

Ownership: McGraw-Hill Broadcasting Co. Inc. (Group Owner).

Began Operation: September 26, 1953. Sale to present owner by Time-Life Broadcasting Inc. approved by FCC March 8, 1972 (Television Digest, Vol. 12:10, 11). Sale to Time-Life by Transcontinent Television Corp. approved by FCC February 19, 1964 (Vol. 3: 15, 16, 31, 48). Operated simultaneously on Ch. 10 & 23 from July 1 to September 1, 1963 & thereafter only on Ch. 23. Merger of Marietta Broadcasting Inc. (including KFMB-TV-AM, San Diego) into Transcontinent Television Corp. approved by FCC May 13, 1959 (Vol. 15:7, 12, 20).

Represented (sales): Harrington Righter & Parsons Inc. (HRP).

Represented (legal): Koteen & Naftalin LLP.

Personnel:

Craig Jahelka, General Manager.

Steve Taylor, Production Manager.

Steve McEvoy, General Sales Manager.

Dennis Brostrom, Local Sales Manager.

Todd Karli, News Director.

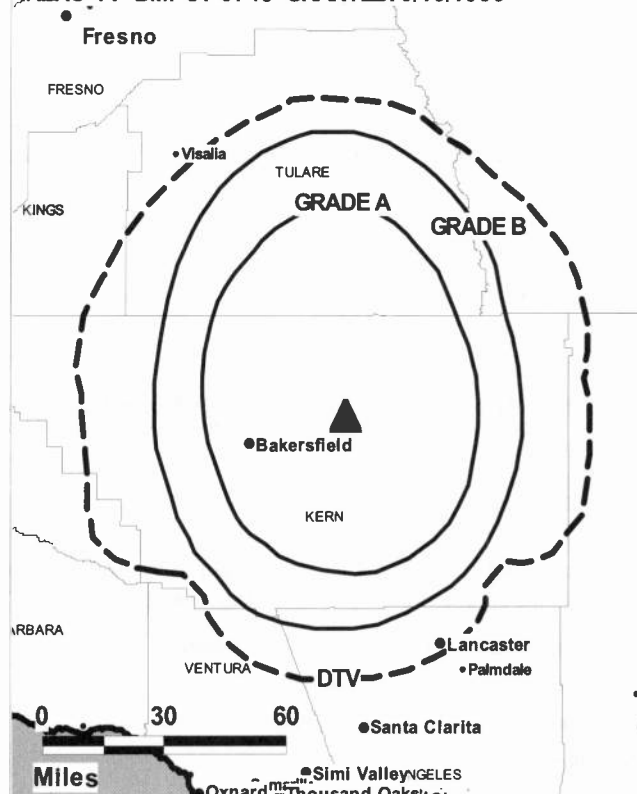
Maxine Cole, Traffic Manager.

Thomas M. Wimberly, Chief Engineer.

Roxanne Tillman, Accounting Department.

City of License: Bakersfield. **Station DMA:** Bakersfield, CA. **Rank:** 125.

KERO-TV BMPCT-3748 GRANTED: 3/16/1956



© 2008 Warren Communications News

Circulation © 2007 Nielsen. Coverage based on Nielsen study.

Grand Total	Cable TV Households	Non-cable TV Households	Total TV Households
Estimated Station Totals *	118,540	175,670	294,210
Average Weekly Circulation (2007)	67,568	46,013	113,581
Average Daily Circulation (2007)			48,237
Station DMA Total	Cable TV Households	Non-cable TV Households	Total TV Households
Estimated Station Totals *	118,540	92,420	210,960
Average Weekly Circulation (2007)	67,568	38,354	105,922
Average Daily Circulation (2007)			45,989
Other DMA Total	Cable TV Households	Non-cable TV Households	Total TV Households
Estimated Station Totals *	0	83,250	83,250
Average Weekly Circulation (2007)	0	7,659	7,659
Average Daily Circulation (2007)			2,248

*Estimated station totals are sums of the Nielsen TV and Cable TV household estimates for each county in which the station registers viewing of more than 5% as per the Nielsen Survey Methods.

KGET-DT
Ch. 25

Network Service: CW, NBC.

Licensee: Ackerley Broadcasting Operations LLC, 2625 S Memorial Dr, Ste A, Tulsa, OK 74129.

Studio: 2120 L St., Bakersfield, CA 93301.

Mailing Address: 2120 L St., Bakersfield, CA 93301.

Phone: 661-283-1700. **Fax:** 661-283-1855.

E-mail: 17news@kget.com

Web Site: <http://www.kget.com>

Technical Facilities: Channel No. 25 (536-542 MHz). Authorized power: 135-kw max. visual, aural. Antenna: 1329-ft above av. terrain, 171-ft. above ground, 3694-ft. above sea level.

Latitude	35°	26'	17"
Longitude	118°	44'	22"

Note: Latitude and longitude coordinates shown are based on the North American Datum of 1927 (NAD 27) as currently required by the Mass Media Bureau of the FCC.

Ownership: Clear Channel Communications Inc. (Group Owner).

Began Operation: Station operating; no on-air date.

Represented (sales): Millennium Sales & Marketing.

Represented (legal): Wiley Rein.

Personnel:

Tom Randour, Vice President & General Manager.

Stuart Cockrell, Sales Coordinator.

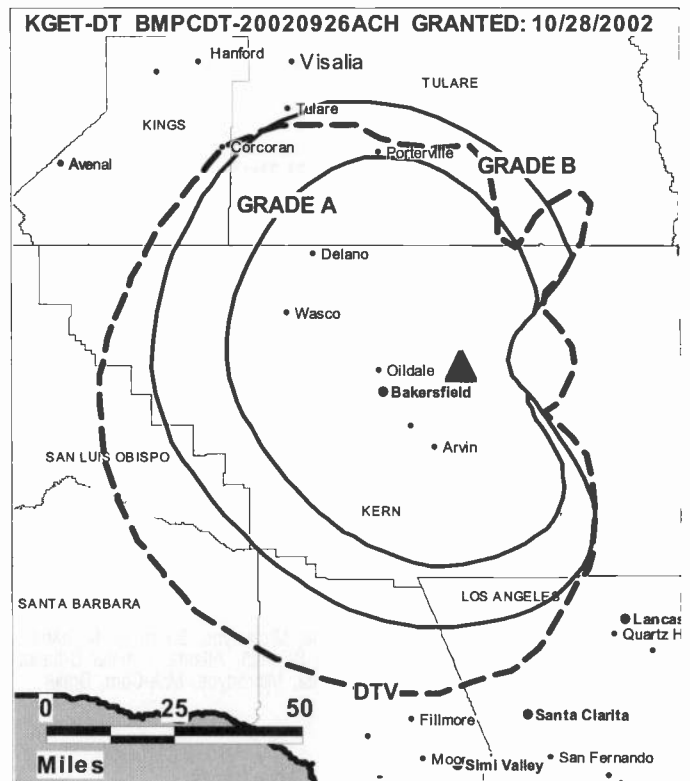
Teri Riley, General Sales Manager.

Cheryl Rydia, Local Sales Manager.

John Pilios, News Director.

Tom Ballew, Engineering Director.

Silvia Navarre, Controller.



© 2008 Warren Communications News

Shirley Sanford, Program Manager.

Jim Tripeny, Production & Creative Services Manager.

Kathleen McNeil, Community Affairs Director.

City of License: Bakersfield. **Station DMA:** Bakersfield, CA. **Rank:** 125.

Nielsen Data: Not available.

KGET-TV

Ch. 17

Network Service: NBC.

Licensee: Ackerley Broadcasting Operations LLC, 2625 S Memorial Dr, Ste A, Tulsa, OK 74129.

Studio: 2120 L St., Bakersfield, CA 93301.

Mailing Address: 2120 L St., Bakersfield, CA 93301.

Phone: 661-283-1700. **Fax:** 661-283-1855.

E-mail: 17news@kget.com

Web Site: http://www.kget.com

Technical Facilities: Channel No. 17 (488-494 MHz). Authorized power: 5000-kw max. & 398-kw horizontal visual, 500-kw & 39.8-kw horizontal aural. Antenna: 1400-ft above av. terrain, 288-ft. above ground, 3813-ft. above sea level.

Latitude	35°	26'	20"
Longitude	118°	44'	23"

Transmitter: Mount Adelaide, 16-mi. E of Bakersfield.

Note: Latitude and longitude coordinates shown are based on the North American Datum of 1927 (NAD 27) as currently required by the Mass Media Bureau of the FCC.

Multichannel TV Sound: Stereo only.

Satellite Earth Stations: Transmitter Harris; Harris, 3-meter Ku-band; RCA, 3.7-meter Ku-band; United Satellite Systems, 4.3-meter C-band; Harris, 6-meter Ku-band; ADM, 6.1-meter C-band; United Satellite Systems, Scientific-Atlanta, M/A-Corn, Harris receivers.

News Service: AP.

Ownership: Clear Channel Communications Inc. (Group Owner).

Began Operation: November 8, 1959. Sale to Newport Television LLC (Providence Equity Partners) pending. In stock swap, Clear Channel Broadcasting Inc. acquired The Ackerley Group. FCC approved deal May 29, 2002. Sale to The Ackerley Group by Gillett Broadcasting Co. approved by FCC October 14, 1983. Sale to Gillett by ASI Communications approved by FCC June 20, 1978. Transfer to Atlantic States Industries from Lincoln Dellar approved by FCC September 11, 1969. Previous sale to Lincoln Dellar by group which included Dellar as 41.2% stockholder approved by FCC December 31, 1962.

Represented (sales): Millennium Sales & Marketing.

Represented (legal): Wiley Rein.

Personnel:

Tom Randour, Vice President & General Manager.

Stuart Cockrell, Sales Coordinator.

Teri Riley, General Sales Manager.

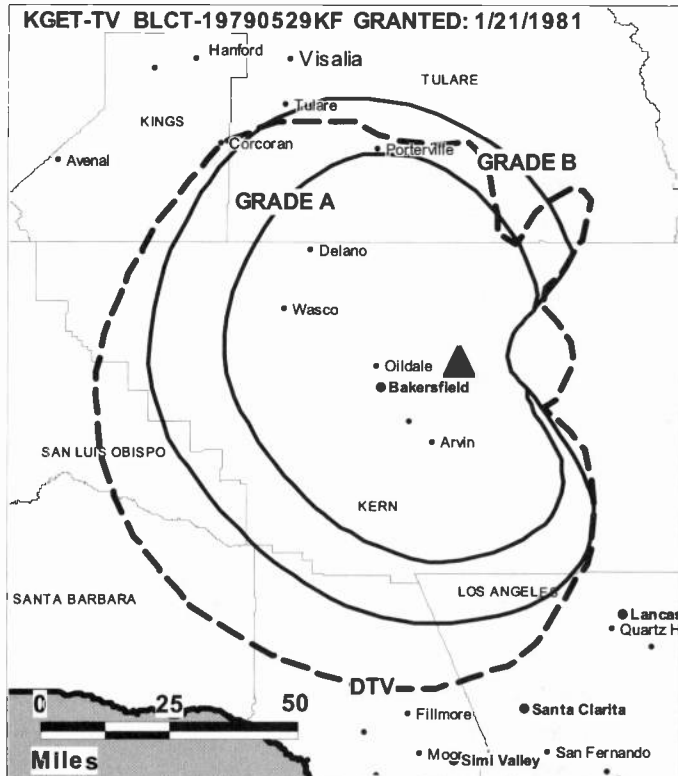
Cheryl Rydia, Local Sales Manager.

John Pilios, News Director.

Tom Ballew, Engineering Director.

Silvia Navarre, Controller.

Shirley Sanford, Program Manager.



© 2008 Warren Communications News

Jim Tripeny, Production & Creative Services Manager.

Kathleen McNeil, Community Affairs Director.

City of License: Bakersfield. **Station DMA:** Bakersfield, CA. **Rank:** 125.

Circulation © 2007 Nielsen. Coverage based on Nielsen study.

GrandTotal	Cable TV Households	Non-cable TV Households	Total TV Households
Estimated Station Totals *	118,540	175,670	294,210
Average Weekly Circulation (2007)	78,829	48,321	127,150
Average Daily Circulation (2007)			67,279
Station DMA Total	Cable TV Households	Non-cable TV Households	Total TV Households
Estimated Station Totals *	118,540	92,420	210,960
Average Weekly Circulation (2007)	78,829	43,992	122,821
Average Daily Circulation (2007)			66,030
Other DMA Total	Cable TV Households	Non-cable TV Households	Total TV Households
Estimated Station Totals *	0	83,250	83,250
Average Weekly Circulation (2007)	0	4,329	4,329
Average Daily Circulation (2007)			1,249

*Estimated station totals are sums of the Nielsen TV and Cable TV household estimates for each county in which the station registers viewing of more than 5% as per the Nielsen Survey Methods.

KUVI-DT

Ch. 55

Network Service: MNT.

Licensee: KUVI License Partnership GP, 1999 Avenue of the Stars, Suite 3050, Los Angeles, CA 90067.

Studio: 5801 Truxtun Ave., Bakersfield, CA 93309.

Mailing Address: 5801 Truxtun Ave., Bakersfield, CA 93309.

Phone: 661-324-0045. **Fax:** 661-334-2691.

E-mail: tford45@univision.net

Web Site: <http://www.kuvi45.com>

Technical Facilities: Channel No. 55 (716-722 MHz). Authorized power: 200-kw max. visual, aural. Antenna: 1270-ft above av. terrain, 86-ft. above ground, 3609-ft. above sea level.

Latitude	35°	26'	20"
Longitude	118°	44'	24"

Note: Latitude and longitude coordinates shown are based on the North American Datum of 1927 (NAD 27) as currently required by the Mass Media Bureau of the FCC.

Ownership: Univision Communications Inc. (Group Owner).

Began Operation: August 12, 2002. Standard Definition.

Represented (sales): Millennium Sales & Marketing.

Represented (legal): Covington & Burling.

Personnel:

Teresa A. Ford, Station Manager.

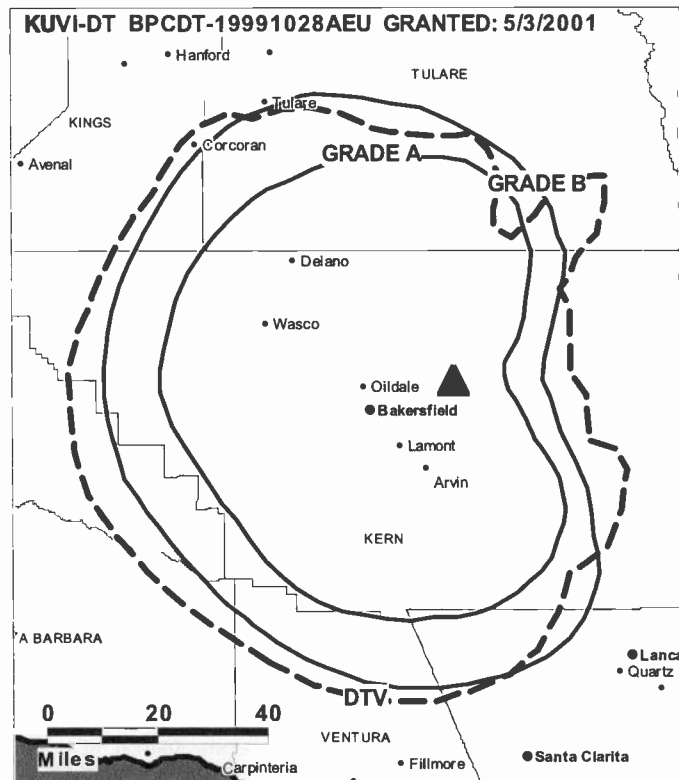
Rich Schwartz, General Sales Manager.

Maritere Alvarez-Jackson, Local Sales Manager.

Denise Snanoudj, National Sales Manager.

Ken Richter, Chief Engineer.

Doug Gates, Business Manager.



© 2008 Warren Communications News

Chuck Sukit, Production Director.

Clerinda Briones, Traffic Manager.

City of License: Bakersfield. **Station DMA:** Bakersfield, CA. **Rank:** 125.

Nielsen Data: Not available.

KUVI-TV

Ch. 45

Network Service: MNT.

Licensee: KUVI License Partnership GP, 1999 Avenue of the Stars, Suite 3050, Los Angeles, CA 90067.

Studio: 5801 Truxtun Ave., Bakersfield, CA 93309.

Mailing Address: 5801 Truxtun Ave., Bakersfield, CA 93309.

Phone: 661-324-0045. **Fax:** 661-334-2691.

E-mail: tford45@univision.net

Web Site: <http://www.kuvi45.com>

Technical Facilities: Channel No. 45 (656-662 MHz). Authorized power: 5000-kw max. visual, 500-kw aural. Antenna: 1325-ft above av. terrain, 144-ft. above ground, 3665-ft. above sea level.

Latitude	35°	26'	20"
Longitude	118°	44'	24"

Transmitter: Mount Adelaide, approx. 15-mi. ENE of Bakersfield.

Note: Latitude and longitude coordinates shown are based on the North American Datum of 1927 (NAD 27) as currently required by the Mass Media Bureau of the FCC.

Multichannel TV Sound: Stereo only.

Satellite Earth Station: Transmitter Harris; Scientific-Atlanta, C-band.

Ownership: Univision Communications Inc. (Group Owner).

Began Operation: December 1, 1988. Sale to Buck Owens Production Co. Inc. by Dorothy J. Owens, Debtor In Possession approved by FCC August 27, 1990. Sale to present owner by Buck Owens Production Co. Inc. approved by FCC September 5, 1997. Transfer of control to Broadcasting Media Partners Inc. approved by FCC March 27, 2007.

Represented (sales): Millennium Sales & Marketing.

Represented (legal): Covington & Burling.

Personnel:

Teresa A. Ford, Station Manager.

Rich Schwartz, General Sales Manager.

Maritere Alvarez-Jackson, Local Sales Manager.

Denise Snanoudj, National Sales Manager.

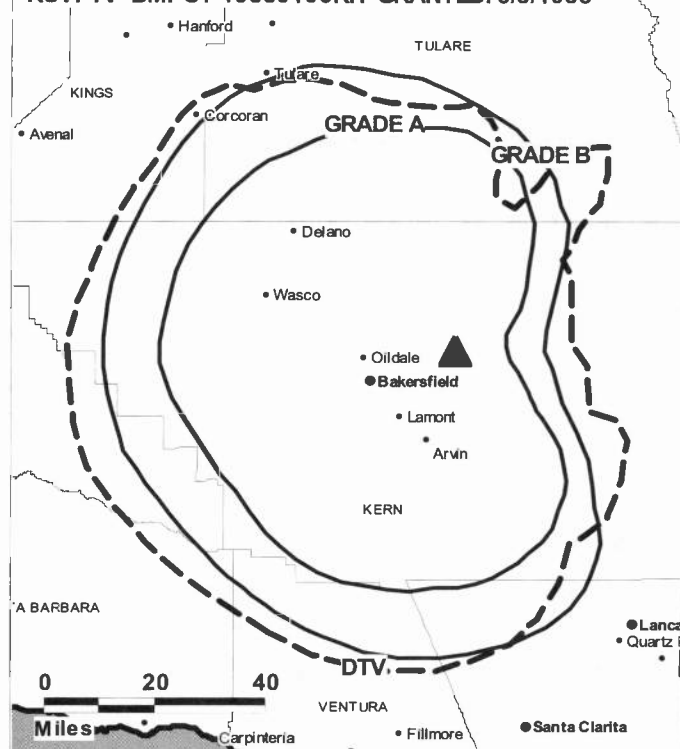
Ken Richter, Chief Engineer.

Doug Gates, Business Manager.

Chuck Sukit, Production Director.

Clerinda Briones, Traffic Manager.

KUVI-TV BMPCT-19880106KH GRANTED: 6/8/1988



© 2008 Warren Communications News

City of License: Bakersfield. **Station DMA:** Bakersfield, CA. **Rank:** 125.

Circulation © 2007 Nielsen. Coverage based on Nielsen study.

GrandTotal	Cable TV Households	Non-cable TV Households	Total TV Households
Estimated Station Totals *	118,540	92,420	210,960
Average Weekly Circulation (2007)	23,589	23,197	46,786
Average Daily Circulation (2007)			16,455

Station DMA Total	Cable TV Households	Non-cable TV Households	Total TV Households
Estimated Station Totals *	118,540	92,420	210,960
Average Weekly Circulation (2007)	23,589	23,197	46,786
Average Daily Circulation (2007)			16,455

*Estimated station totals are sums of the Nielsen TV and Cable TV household estimates for each county in which the station registers viewing of more than 5% as per the Nielsen Survey Methods.

KHIZ **Ch. 64**

Network Service: IND.

Licensee: Sunbelt Television Inc., PO Box 1468, Victorville, CA 92393-1468.

Studio: 15605 Village Dr., Victorville, CA 92394.

Mailing Address: PO Box 1468, Victorville, CA 92393.

Phone: 760-241-6464. **Fax:** 760-241-0056.

E-mail: info@khiztv.com

Web Site: http://www.khiztv.com

Technical Facilities: Channel No. 64 (770-776 MHz). Authorized power: 3160-kw max. visual, 627-kw aural. Antenna: 1699-ft above av. terrain, 203-ft. above ground, 4688-ft. above sea level.

Latitude	34°	36'	34"
Longitude	117°	17'	11"

Transmitter: Quartzsite Mountain, 24-mi. SW of Barstow.

Note: Latitude and longitude coordinates shown are based on the North American Datum of 1927 (NAD 27) as currently required by the Mass Media Bureau of the FCC.

Satellite Earth Station: Transmitter RCA; Microdyne, 3.6-meter; Microdyne receivers.

Ownership: Sunbelt Television Inc.

Began Operation: August 15, 1987. Transfer of control by Sunbelt Television Inc. from Initial Broadcasting of California LLC to TVPlus LLC pending. Transfer of control by Sunbelt Television Inc. from Estates of Margaret Jackson & J. Riley Jackson to Initial Broadcasting of California LLC & TVPlus LLC approved by FCC November 9, 2005.

Represented (legal): Wilkinson Barker Knauer LLP.

Represented (engineering): Beem Co. Joel Saxberg.

Personnel:

Ray Webb, President.

Mike Galgano, General Manager & Promotion Director.

Jett Chang, General & National Sales Manager.

Steve Grimm, Engineering Director.

Stella Montoya, Program & Traffic Manager.

City of License: Barstow. **Station DMA:** Los Angeles, CA. **Rank:** 2.

KHIZ BPCT-19980706KJ GRANTED: 11/26/1999



© 2008 Warren Communications News

Circulation © 2007 Nielsen. Coverage based on Nielsen study.

GrandTotal	Cable TV Households	Non-cable TV Households	Total TV Households
Estimated Station Totals *	252,430	0	252,430
Average Weekly Circulation (2007)	16,408	0	16,408
Average Daily Circulation (2007)			1,515

Station DMA Total	Cable TV Households	Non-cable TV Households	Total TV Households
Estimated Station Totals *	252,430	0	252,430
Average Weekly Circulation (2007)	16,408	0	16,408
Average Daily Circulation (2007)			1,515

*Estimated station totals are sums of the Nielsen TV and Cable TV household estimates for each county in which the station registers viewing of more than 5% as per the Nielsen Survey Methods.

KHIZ-DT

Ch. 44

Network Service: IND.

Licensee: Sunbelt Television Inc., PO Box 1468, Victorville, CA 92393-1468.

Studio: 15605 Village Dr., Victorville, CA 92394.

Mailing Address: Box 1468, Victorville, CA 92393.

Phone: 760-241-6464. **Fax:** 760-241-0056.

E-mail: info@khiztv.com

Web Site: http://www.khiztv.com

Technical Facilities: Channel No. 44 (650-656 MHz). Authorized power: 1000-kw max. visual, aural. Antenna: 1955-ft above av. terrain, 479-ft. above ground, 4967-ft. above sea level.

Latitude	34°	36'	34"
Longitude	117°	17'	11"

Note: Latitude and longitude coordinates shown are based on the North American Datum of 1927 (NAD 27) as currently required by the Mass Media Bureau of the FCC.

Ownership: Sunbelt Television Inc.

Began Operation: Station operating; no on-air date

Represented (legal): Wilkinson Barker Knauer LLP.

Personnel:

Ray Webb, President.

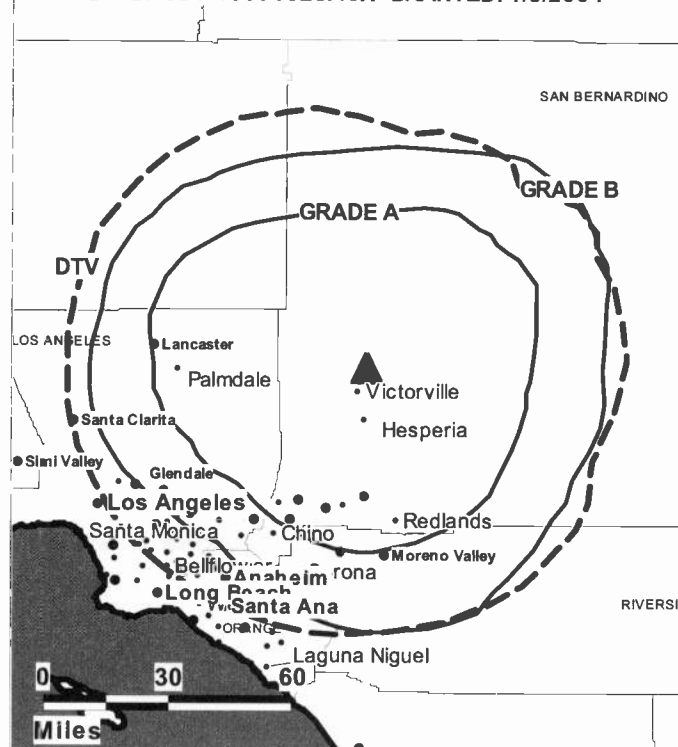
Mike Galgano, General Manager & Promotion Director.

Jett Chang, General & National Sales Manager.

Steve Grimm, Engineering Director.

Stella Montoya, Program & Traffic Manager.

KHIZ-DT BPCDT-19991028ACX GRANTED: 1/8/2004



© 2008 Warren Communications News

City of License: Barstow. **Station DMA:** Los Angeles, CA. **Rank:** 2.

Nielsen Data: Not available.

KAJB

Ch. 54

Network Service: TEL.

Grantee: Calipatria Broadcasting Co. LLC, 647 La Canada, La Jolla, CA 92037.

Studio: 1803 N. Imperial Ave., El Centro, CA 92243.

Mailing Address: 1803 N. Imperial Ave., El Centro, CA 92243.

Phone: 760-482-7777. **Fax:** 760-482-0099.

Technical Facilities: Channel No. 54 (710-716 MHz). Authorized power: 5000-kw max. visual, aural. Antenna: 1663-ft above av. terrain, 423-ft. above ground, 2588-ft. above sea level.

Latitude	33°	03'	18"
Longitude	114°	49'	37"

Transmitter: Black Mountain, 5-mi. SE of Hwy. 78 & 40-mi. E of center of Calipatria.

Note: Latitude and longitude coordinates shown are based on the North American Datum of 1927 (NAD 27) as currently required by the Mass Media Bureau of the FCC.

Ownership: Kenneth D. Polin (Group Owner).

Represented (legal): Thompson Hine LLP.

Personnel:

Daniel Osuna, General Manager.

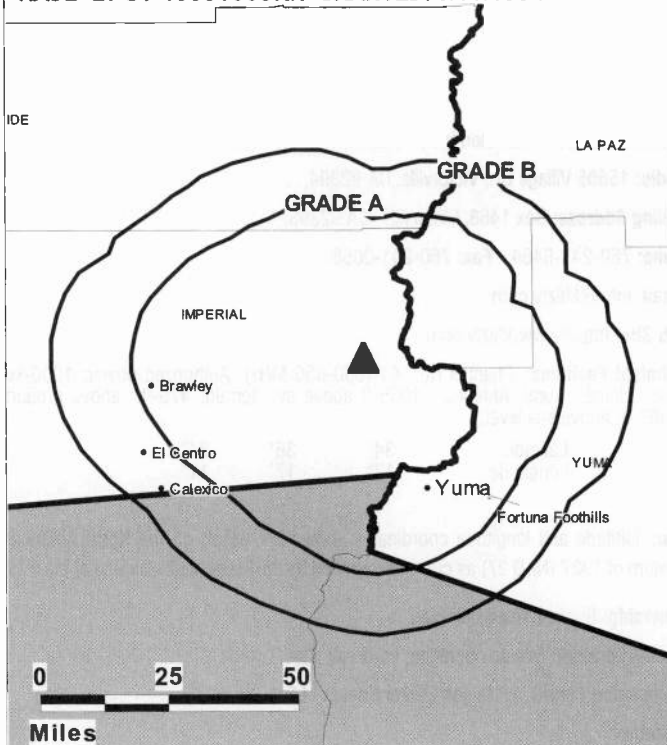
Roman Amezcuita, National Sales Manager.

Sandy Lopez, Promotion Director.

Ivette Fernandez, Traffic Manager.

City of License: Calipatria. **Station DMA:** Yuma, AZ-El Centro, CA. **Rank:** 165.

KAJB BPCT-19931005KH GRANTED: 6/10/1994



© 2008 Warren Communications News

Circulation © 2007 Nielsen. Coverage based on Nielsen study.

GrandTotal	Cable TV Households	Non-cable TV Households	Total TV Households
Estimated Station Totals *	46,960	60,400	107,360
Average Weekly Circulation (2007)	5,287	7,120	12,407
Average Daily Circulation (2007)			5,547

Station DMA Total	Cable TV Households	Non-cable TV Households	Total TV Households
Estimated Station Totals *	46,960	60,400	107,360
Average Weekly Circulation (2007)	5,287	7,120	12,407
Average Daily Circulation (2007)			5,547

*Estimated station totals are sums of the Nielsen TV and Cable TV household estimates for each county in which the station registers viewing of more than 5% as per the Nielsen Survey Methods.

The industry bible...

Consumer Electronics Daily

Warren Communications News

Free 30-day trial — call 800-771-9202 or visit www.warren-news.com

KHSL-DT

Ch. 43

Network Service: CBS, CW.

Licensee: Catamount Broadcasting of Chico-Redding Inc., 3460 Silverbell Rd., Chico, CA 95973-0489.

Studios: 900 Dana Dr., Suite B6, Redding, CA 96002; 3460 Silverbell Rd., Chico, CA 95973.

Mailing Address: 3460 Silverbell Rd., Chico, CA 95973.

Phone: 530-342-0141. **Fax:** 530-342-4905.

E-mail: jstall@khsitv.com

Web Site: <http://www.khsitv.com>

Technical Facilities: Channel No. 43 (644-650 MHz). Authorized power: 127.4-kw max. visual, aural. Antenna: 1271-ft above av. terrain, 210-ft. above ground, 3704-ft. above sea level.

Latitude	39°	57'	29"
Longitude	121°	42'	49"

Holds CP for change to 235-kw max. visual, 1539-ft above av. terrain, 485-ft. above ground, 3979-ft. above sea level; BPCDT-20070124AKD.

Note: Latitude and longitude coordinates shown are based on the North American Datum of 1927 (NAD 27) as currently required by the Mass Media Bureau of the FCC.

Ownership: Catamount Broadcast Group.

Began Operation: Station operating; no on-air date

Represented (legal): Fletcher, Heald & Hildreth PLC.

Represented (sales): Continental Television Sales.

Personnel:

John Stall, General Manager & Production Manager.

Evan Santi, Operations Manager.

Cher Hanley, National Sales Manager.

Scott Howard, News Director.

Steve Burt, Chief Engineer.

KHSL-DT BPCDT-20070124AKD GRANTED: 5/15/2007



© 2008 Warren Communications News

Helen Cheung, Business Manager.

Shannon Bomar, Program Coordinator.

Morgan Schmidt, Marketing & Promotion Director.

Polly Bowers, Traffic Manager.

City of License: Chico. **Station DMA:** Chico-Redding, CA. **Rank:** 130.

Nielsen Data: Not available.

KHSL-TV **Ch. 12**

Network Service: CBS.

Licensee: Catamount Broadcasting of Chico-Redding Inc., 71 East Ave., Norwalk, CT 06851.

Studios: 900 Dana Dr., Suite B6, Redding, CA 96002; 3460 Silverbell Rd., Chico, CA 95973.

Mailing Address: 3460 Silverbell Rd., Chico, CA 95973.

Phone: 530-342-0141. **Fax:** 530-342-4905.

E-mail: jstall@khsitv.com

Web Site: http://www.khsitv.com

Technical Facilities: Channel No. 12 (204-210 MHz). Authorized power: 316-kw visual, 38-kw aural. Antenna: 1290-ft above av. terrain, 284-ft. above ground, 3779-ft. above sea level.

Latitude	39°	57'	30"
Longitude	121°	42'	48"

Transmitter: Cohasset Rd.

Note: Latitude and longitude coordinates shown are based on the North American Datum of 1927 (NAD 27) as currently required by the Mass Media Bureau of the FCC.

Multichannel TV Sound: Stereo only.

Satellite Earth Stations: Transmitter RCA; RCA, 4.8-meter Ku-band; Simulcast, 5-meter C-band; Scientific-Atlanta, 7-meter C-band; Standard Communications, Scientific-Atlanta, Drake receivers.

Ownership: Catamount Broadcast Group.

Began Operation: August 22, 1953.

Represented (sales): Continental Television Sales.

Represented (legal): Fletcher, Heald & Hildreth PLC.

Represented (engineering): Hatfield & Dawson.

Personnel:

John Stall, General Manager & Production Manager.

Morgan Schmidt, Marketing & Promotion Director.

Evan Santi, Operations Manager.

Cher Hanley, National Sales Manager.

Scott Howard, News Director.

Steve Burt, Chief Engineer.

Helen Cheung, Business Manager.

Shannon Bomar, Program Coordinator.

Polly Bowers, Traffic Manager.

City of License: Chico. **Station DMA:** Chico-Redding, CA. **Rank:** 130.

KHSL-TV BMPCT-6764 GRANTED: 5/9/1968



© 2008 Warren Communications News

Circulation © 2007 Nielsen. Coverage based on Nielsen study.

GrandTotal	Cable TV Households	Non-cable TV Households	Total TV Households
Estimated Station Totals *	109,810	140,600	250,410
Average Weekly Circulation (2007)	59,038	68,047	127,085
Average Daily Circulation (2007)			60,157
Station DMA Total	Cable TV Households	Non-cable TV Households	Total TV Households
Estimated Station Totals *	72,390	115,890	188,280
Average Weekly Circulation (2007)	48,598	64,763	113,361
Average Daily Circulation (2007)			55,302
Other DMA Total	Cable TV Households	Non-cable TV Households	Total TV Households
Estimated Station Totals *	37,420	24,710	62,130
Average Weekly Circulation (2007)	10,440	3,284	13,724
Average Daily Circulation (2007)			4,855

*Estimated station totals are sums of the Nielsen TV and Cable TV household estimates for each county in which the station registers viewing of more than 5% as per the Nielsen Survey Methods.

KNVN
Ch. 24

Network Service: NBC.

Licensee: Evans Broadcasting of Chico LLC, 12309 Mosswood Pl, Bradenton, FL 34202.

Studios: 448 Redcliff Dr, Suite 12, Redding, CA 96002; 3640 Silverbell Rd, Chico, CA 95973.

Mailing Address: 3460 Silverbell Rd, Chico, CA 95973.

Phone: 530-342-0141; 530-343-1212. **Fax:** 530-342-4905.

E-mail: jstall@khsitv.com

Web Site: http://www.knvn.com

Technical Facilities: Channel No. 24 (530-536 MHz). Authorized power: 5000-kw max. visual, 500-kw aural. Antenna: 1850-ft above av. terrain, 997-ft. above ground, 2762-ft. above sea level.

Latitude	40°	15'	31"
Longitude	122°	05'	20"

Holds CP for change to 1850-ft above av. terrain, 961-ft. above ground, 2713-ft. above sea level; lat. 40° 15' 31.4", long. 122° 05' 24", BPCT-20061211AAR.

Note: Latitude and longitude coordinates shown are based on the North American Datum of 1927 (NAD 27) as currently required by the Mass Media Bureau of the FCC.

Multichannel TV Sound: Stereo only.

Satellite Earth Stations: Vertex, 3-meter Ku-band; Vertex, 3.5-meter Ku-band; Vertex, 6-meter Ku-band; M/A-Corn, Harris receivers.

News Services: AP, NBC News Channel, CNN Newsource.

Ownership: Evans Broadcasting of Chico LLC (Group Owner).

Began Operation: September 24, 1985. Sale to Goltrin Communications by Lorimar Telepictures Corp. approved by FCC February 12, 1988 (Television Digest, Vol. 28:7). Sale to Davis-Goldfarb Co. by Charles Abad & Melvin Estrin approved by FCC January 10, 1989. Sale to Cottonwood Communications LLC by Davis-Goldfarb Co. approved by FCC May 15, 1995 (Vol. 35:30). Sale to GOCOM Communications LLC by Cottonwood Communications LCC approved by FCC September 18, 1997 (Vol. 37:37). Sale to present owner by GOCOM Holdings LLC approved by FCC April 18, 2000 (Vol. 40:10).

Represented (sales): Continental Television Sales.

Represented (legal): Goldberg, Godles, Wiener & Wright.

Personnel:

John Stall, General Manager.

Evan Santi, Operations Manager.

Peggy Mead, Local Sales Manager.

Cher Hanley, National Sales Manager.

Scott Howard, News Director.

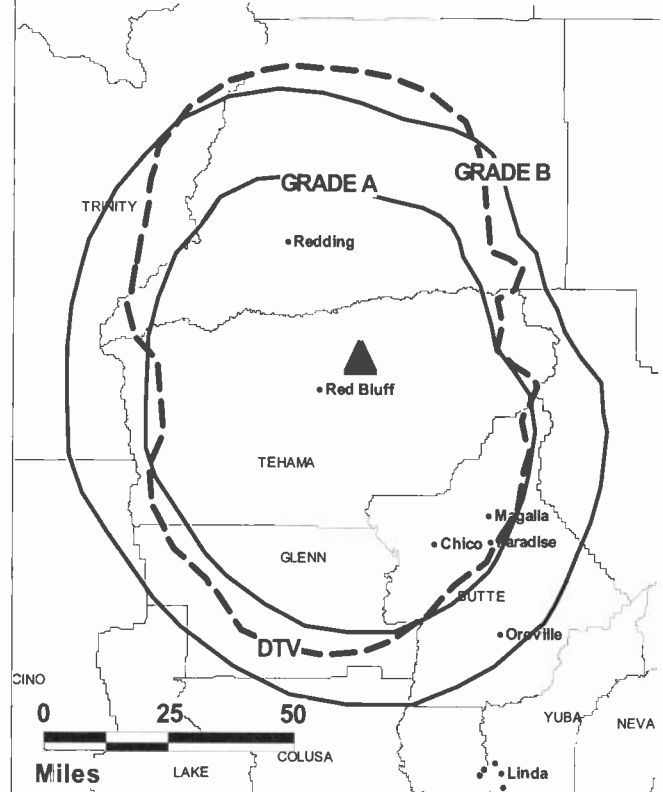
Jeff Thomas, Assistant News Director.

Steve Burt, Chief Engineer.

Helen Cheung, Business Manager.

Shannon Bomar, Program Director.

KNVN BPCT-20061211AAR GRANTED: 4/19/2007



© 2008 Warren Communications News

Morgan Schmidt, Marketing & Promotion Director.

Polly Bowers, Traffic Manager.

City of License: Chico. **Station DMA:** Chico-Redding, CA. **Rank:** 130.

Circulation © 2007 Nielsen. Coverage based on Nielsen study.

GrandTotal	Cable TV Households	Non-cable TV Households	Total TV Households
Estimated Station Totals *	100,750	115,890	216,640
Average Weekly Circulation (2007)	58,575	63,279	121,854
Average Daily Circulation (2007)			57,725
Station DMA Total	Cable TV Households	Non-cable TV Households	Total TV Households
Estimated Station Totals *	72,390	115,890	188,280
Average Weekly Circulation (2007)	49,645	63,279	112,924
Average Daily Circulation (2007)			56,056
Other DMA Total	Cable TV Households	Non-cable TV Households	Total TV Households
Estimated Station Totals *	28,360	0	28,360
Average Weekly Circulation (2007)	8,930	0	8,930
Average Daily Circulation (2007)			1,669

*Estimated station totals are sums of the Nielsen TV and Cable TV household estimates for each county in which the station registers viewing of more than 5% as per the Nielsen Survey Methods.

KNVN-DT
Ch. 36

Network Service: NBC.

Grantee: Evans Broadcasting of Chico LLC, 12309 Mosswood Place, Bradenton, FL 34202.

Studio: 3460 Silverbell Rd., Chico, CA 95973.

Mailing Address: 3460 Silverbell Rd., Chico, CA 95973.

Phone: 530-342-0141. **Fax:** 530-342-4905.

E-mail: jstall@khsitv.com

Web Site: <http://www.knvn.com>

Technical Facilities: Channel No. 36 (602-608 MHz). Authorized power: 100-kw max. visual, aural. Antenna: 1158-ft above av. terrain, 420-ft. above ground, 2096-ft. above sea level.

Latitude	40°	15'	31"
Longitude	122°	05'	24"

Note: Latitude and longitude coordinates shown are based on the North American Datum of 1927 (NAD 27) as currently required by the Mass Media Bureau of the FCC.

Ownership: Evans Broadcasting of Chico LLC (Group Owner).

Began Operation: Station operating; no on-air date

Represented (sales): Continental Television Sales.

Personnel:

John Stall, General Manager.

Evan Santi, Operations Manager.

Peggy Mead, Local Sales Manager.

Cher Hanley, National Sales Manager.

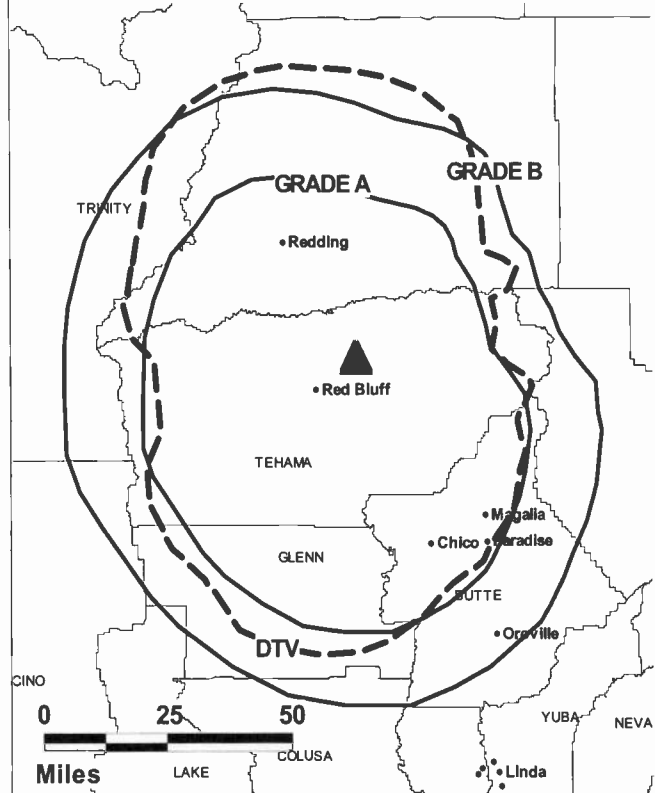
Scott Howard, News Director.

Jeff Thomas, Assistant News Director.

Steve Burt, Chief Engineer.

Helen Cheung, Business Manager.

KNVN-DT BMPCDT-20060703ABM GRANTED: 7/26/2006



© 2008 Warren Communications News

Shannon Bomar, Program Director.

Morgan Schmidt, Marketing & Promotion Director.

Polly Bowers, Traffic Manager.

City of License: Chico. **Station DMA:** Chico-Redding, CA. **Rank:** 130.

Nielsen Data: Not available.

KGMC

Ch. 43

Network Service: IND.

Licensee: Cocola Broadcasting Companies LLC, 706 W. Herndon Ave., Fresno, CA 93650-1033.

Studio: 706 W. Herndon Ave., Fresno, CA 93650.

Mailing Address: 706 W. Herndon Ave., Fresno, CA 93650.

Phone: 559-432-4300; 559-435-7000. **Fax:** 559-435-3201.

E-mail: garyc@cocolatv.com

Web Site: <http://www.cocolatv.com>

Technical Facilities: Channel No. 43 (644-650 MHz). Authorized power: 1020-kw max. visual, 51-kw aural. Antenna: 2201-ft above av. terrain, 151-ft. above ground, 3530-ft. above sea level.

Latitude	36°	34'	45"
Longitude	119°	16'	57"

Holds CP for change to 4200-kw max. visual, 2211-ft above av. terrain, 164-ft. above ground, 3543-ft. above sea level; lat. 36° 44' 45", long. 119° 16' 57", BPCT-20030214ABD.

Note: Latitude and longitude coordinates shown are based on the North American Datum of 1927 (NAD 27) as currently required by the Mass Media Bureau of the FCC.

Multichannel TV Sound: Stereo and separate audio program.

Ownership: Cocola Broadcasting Companies LLC (Group Owner).

Began Operation: September 11, 1992. Sale to present owner by San Joaquin TV Improvement Corp. approved by FCC November 19, 1992.

Represented (legal): Dow Lohnes PLLC.

Personnel:

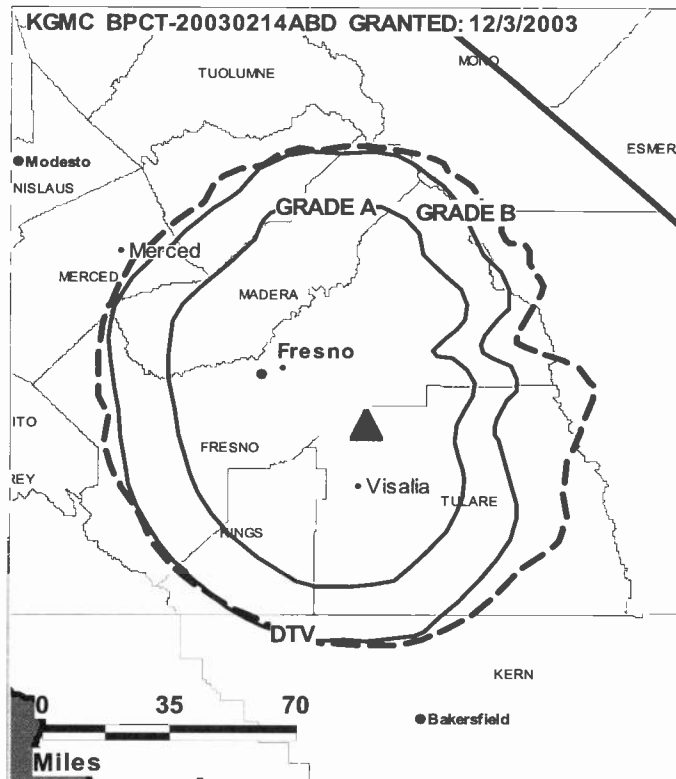
Gary M. Cocola, President & Chief Executive Officer.

Todd Lopes, Vice President & Chief Operating Officer.

James K. Zahn, Vice President, Programming.

Nick Giotto, Operations Manager.

Kevin Mosesian, Local & National Sales Manager.



© 2008 Warren Communications News

Jose Diaz, Production Director.

Steve LeBel, Chief Engineer.

Terry Dolph, Broadcast Engineering.

Mary Collins, Business Manager.

City of License: Clovis. **Station DMA:** Fresno-Visalia, CA. **Rank:** 55.

Nielsen Data: Not available.

KGMC-DT

Ch. 44

Network Service: IND.

Licensee: Cocola Broadcasting Companies LLC, 706 W. Herndon Ave., Fresno, CA 93650-1033.

Studio: 706 W. Herndon Ave., Fresno, CA 93650.

Mailing Address: 706 W. Herndon Ave., Fresno, CA 93650.

Phone: 559-432-4300; 559-435-7000. **Fax:** 559-435-3201.

E-mail: garyc@cocolatv.com

Web Site: <http://www.cocolatv.com>

Technical Facilities: Channel No. 44 (650-656 MHz). Authorized power: 288-kw max. visual, aural. Antenna: 2106-ft above av. terrain, 74-ft. above ground, 3434-ft. above sea level.

Latitude	36°	44'	46"
Longitude	119°	16'	57"

Transmitter: Bear Mountain, approx. 1.24-mi. NW of Squaw Valley.

Note: Latitude and longitude coordinates shown are based on the North American Datum of 1927 (NAD 27) as currently required by the Mass Media Bureau of the FCC.

Ownership: Cocola Broadcasting Companies LLC (Group Owner).

Began Operation: May 1, 2002. Standard Definition.

Represented (legal): Dow Lohnes PLLC.

Represented (engineering): du Treil, Lundin & Rackley Inc.

Personnel:

Gary M. Cocola, President & Chief Executive Officer.

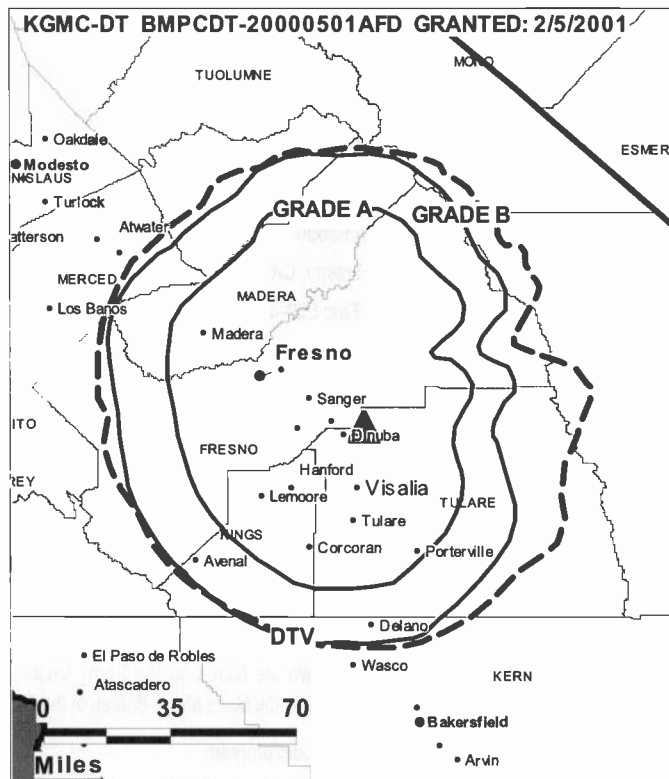
Todd Lopes, Vice President & Chief Operating Officer.

Jim Zahn, Vice President, Programming.

Jose Diaz, Production Manager.

Kevin Mosesian, Local & National Sales Manager.

Nick Giotto, Operations Director.



© 2008 Warren Communications News

Terry Dolph, Broadcast Engineering.

Steve LeBel, Chief Engineer.

Mary Collins, Business Manager.

Naomi Coyle, Marketing Director.

City of License: Clovis. **Station DMA:** Fresno-Visalia, CA. **Rank:** 55.

Nielsen Data: Not available.

KTNC-DT

Ch. 63

Network Service: IND.

Licensee: KTNC License LLC, 500 S Chinowth Rd, Visalia, CA 93277.

Studio: 5101 Port Chicago Hwy, Concord, CA 94520.

Mailing Address: 5101 Port Chicago Hwy, Concord, CA 94520.

Phone: 925-686-4242. **Fax:** 925-825-4242.

E-mail: MAngelos@pappastv.com

Web Site: <http://www.pappastv.com>

Technical Facilities: Channel No. 63 (764-770 MHz). Authorized power: 47.3-kw max. visual, aural. Antenna: 3091-ft above av. terrain, 246-ft. above ground, 3825-ft. above sea level.

Latitude	37°	52'	54"
Longitude	121°	55'	05"

Note: Latitude and longitude coordinates shown are based on the North American Datum of 1927 (NAD 27) as currently required by the Mass Media Bureau of the FCC.

Ownership: Pappas Telecasting Companies (Group Owner).

Began Operation: Station operating; no on-air date

Personnel:

Fernando Acosta, Chief Operating Officer.

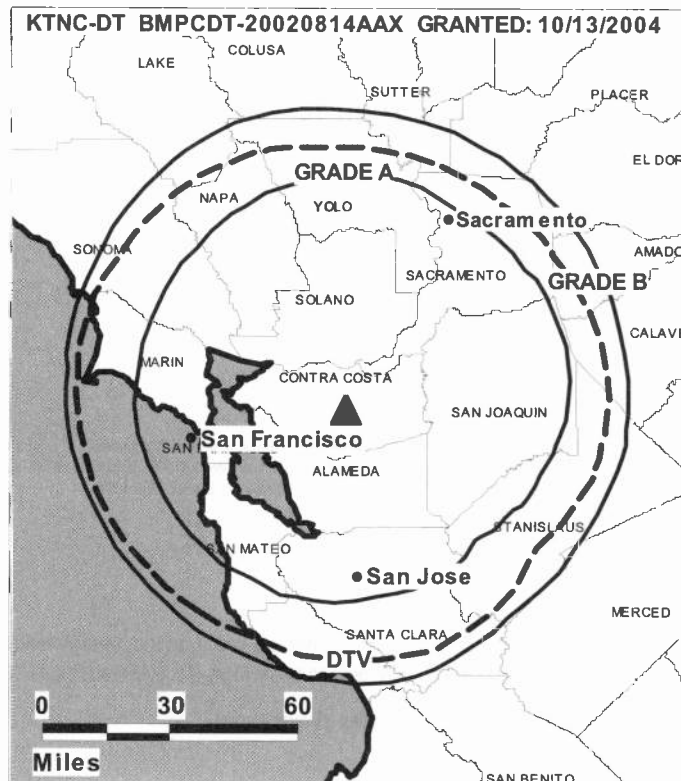
Roberto Pineda, General Manager.

Ilda Delgadillo, Regional Sales Manager.

Debbie Sweeney, Program Director.

Gabino Solorazano, Production Manager.

Eunice Martinez, Traffic Manager.



© 2008 Warren Communications News

City of License: Concord. **Station DMA:** San Francisco-Oakland-San Jose, CA.

Rank: 6.

Nielsen Data: Not available.

KTNC-TV

Ch. 42

(Satellite of KUNO-TV, Fort Bragg)

Network Service: IND.

Licensee: KTNC License LLC, 500 S. Chinowth Rd., Visalia, CA 93277.

Studio: 5101 Port Chicago Hwy., Concord, CA 94520.

Mailing Address: 5101 Port Chicago Hwy, Concord, CA 94520.

Phone: 925-686-4242. **Fax:** 925-825-4242.

E-mail: MAngelos@pappastv.com

Web Site: <http://www.pappastv.com>

Technical Facilities: Channel No. 42 (638-644 MHz). Authorized power: 1288-kw max. & 185.85-kw horizontal visual, 123.3-kw & 69-kw horizontal aural. Antenna: 2807-ft above av. terrain, 140-ft. above ground, 3628-ft. above sea level.

Latitude	37°	53'	34"
Longitude	121°	53'	53"

Transmitter: N peak of Mount Diablo.

Note: Latitude and longitude coordinates shown are based on the North American Datum of 1927 (NAD 27) as currently required by the Mass Media Bureau of the FCC.

Ownership: Pappas Telecasting Companies (Group Owner).

Began Operation: June 19, 1983.

Represented (legal): Fletcher, Heald & Hildreth PLC.

Personnel:

Roberto Pineda, General Manager.

Fernando Acosta, Chief Operating Officer.

Ilda Delgadillo, Regional Sales Manager.

Debbie Sweeney, Program Director.

Gabino Solorazano, Production Manager.

Eunice Martinez, Traffic Manager.

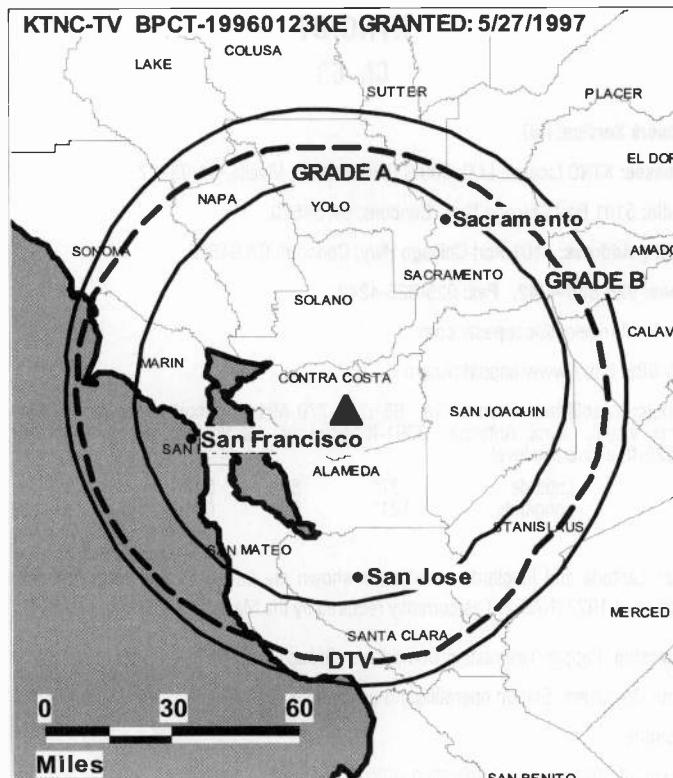
City of License: Concord. **Station DMA:** San Francisco-Oakland-San Jose, CA.

Rank: 6.



FULLY SEARCHABLE • CONTINUOUSLY UPDATED • DISCOUNT RATES FOR PRINT PURCHASERS

For more information call 800-771-9202 or visit www.warren-news.com



© 2008 Warren Communications News

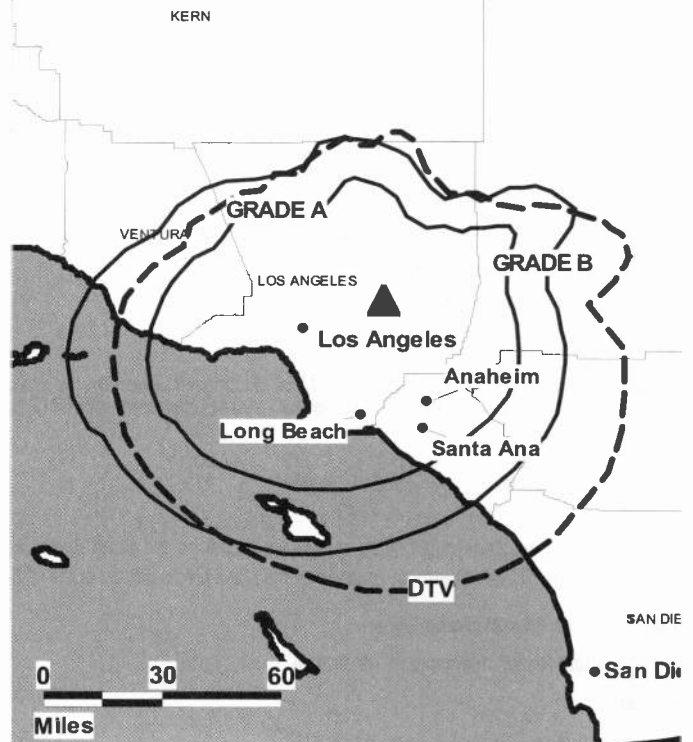
Circulation © 2007 Nielsen. Coverage based on Nielsen study.

GrandTotal	Cable TV Households	Non-cable TV Households	Total TV Households
Estimated Station Totals *	737,420	406,160	1,143,580
Average Weekly Circulation (2007)	53,620	30,168	83,788
Average Daily Circulation (2007)			28,005
Station DMA Total	Cable TV Households	Non-cable TV Households	Total TV Households
Estimated Station Totals *	709,060	307,200	1,016,260
Average Weekly Circulation (2007)	51,777	23,538	75,315
Average Daily Circulation (2007)			25,615
Other DMA Total	Cable TV Households	Non-cable TV Households	Total TV Households
Estimated Station Totals *	28,360	98,960	127,320
Average Weekly Circulation (2007)	1,843	6,630	8,473
Average Daily Circulation (2007)			2,390

*Estimated station totals are sums of the Nielsen TV and Cable TV household estimates for each county in which the station registers viewing of more than 5% as per the Nielsen Survey Methods.

KVEA**Ch. 52****Network Service:** TMO.**Licensee:** NBC Telemundo License Co., 1299 Pennsylvania Ave. NW, 11th Floor, c/o NBC Inc., Washington, DC 20004.**Studio:** 3000 W. Alameda Ave, Burbank, CA 91523.**Mailing Address:** 3000 W. Alameda Ave., Burbank, CA 91523.**Phone:** 818-260-5700. **Fax:** 818-502-0029.**E-mail:** manuel.abud@nbcuni.com**Web Site:** http://www.kvea.com**Technical Facilities:** Channel No. 52 (698-704 MHz). Authorized power: 2510-kw max. visual, aural. Antenna: 2976-ft above av. terrain, 174-ft. above ground, 5604-ft. above sea level.

Latitude	34°	12'	47.8"
Longitude	118°	03'	41"

Note: Latitude and longitude coordinates shown are based on the North American Datum of 1927 (NAD 27) as currently required by the Mass Media Bureau of the FCC.**Satellite Earth Stations:** Transmitter Comark; Miralite, 2.4-meter Ku-band; Miralite, 3.7-meter KC-band; Vertex, 6.1-meter C-band; M/A-Corn, Harris, DX Engineering receivers.**News Services:** UPI, Imevision, CNS, CNN, AP.**Ownership:** NBC Universal (Group Owner).**Began Operation:** June 29, 1966. Transfer to present owner by Telemundo Holdings Inc. approved by FCC April 10, 2002 (Television Digest, Vol. 42:15). Transfer of control by Telemundo Holdings Inc. control to Council Tree Hispanic Broadcasters from Apollo Investment Fund approved by FCC November 17, 2000. Sale to Telemundo Holdings Inc. by Oak Industries approved by FCC July 17, 1985 (Vol. 25:7, 21). Sale of A. Jerrold Perenchio's 50% to Oak Industries approved by FCC April 15, 1983. Began Spanish language broadcasting September 8, 1980. Began subscription television service April 1, 1977 (Vol. 17:15). Sale to Oak & Perenchio by Kaiser Broadcasting Corp. approved by FCC August 24, 1976.**Represented (sales):** Telemundo Network Group.**Represented (legal):** Dow Lohnes PLLC.**Personnel:****Manuel Abud**, Vice President & General Manager.**Eddie Melendez**, General Sales Manager.**Jaime Jimenez**, Local Sales Manager.**Marie Bahr**, National Sales Manager.**Al Corral**, News Director.**Richard Lahti**, Engineering Director.**Karen Harmon**, Controller.**KVEA BPCT-20011217ABM GRANTED: 2/3/2003**

© 2008 Warren Communications News

Widad Leal, Promotion Director.**David Moran**, Production Manager.**Maria Akopyan**, Traffic Manager.**City of License:** Corona. **Station DMA:** Los Angeles, CA. **Rank:** 2.

Circulation © 2007 Nielsen. Coverage based on Nielsen study.

GrandTotal	Cable TV Households	Non-cable TV Households	Total TV Households
Estimated Station Totals *	2,993,880	2,574,730	5,568,610
Average Weekly Circulation (2007)	401,735	688,240	1,089,975
Average Daily Circulation (2007)			489,725
Station DMA Total	Cable TV Households	Non-cable TV Households	Total TV Households
Estimated Station Totals *	2,993,880	2,574,730	5,568,610
Average Weekly Circulation (2007)	401,735	688,240	1,089,975
Average Daily Circulation (2007)			439,725

*Estimated station totals are sums of the Nielsen TV and Cable TV household estimates for each county in which the station registers viewing of more than 5% as per the Nielsen Survey Methods.

KVEA-DT

Ch. 39

Network Service: TMO.

Licensee: NBC Telemundo License Co., 1299 Pennsylvania Ave. NW, 11th Floor, c/o NBC Inc., Washington, DC 20004.

Studio: 3000 W. Alameda Ave., Burbank, CA 91523.

Mailing Address: 3000 W. Alameda Ave., Burbank, CA 91523.

Phone: 818-260-5700. **Fax:** 818-502-0029.

E-mail: manuel.abud@nbcuni.com

Web Site: <http://www.kvea.com>

Technical Facilities: Channel No. 39 (320-626 MHz). Authorized power: 54-kw max. visual, aural. Antenna: 2991-ft above av. terrain, 190-ft. above ground, 5617-ft. above sea level.

Latitude	34°	12'	47.80"
Longitude	118°	003'	41"

Note: Latitude and longitude coordinates shown are based on the North American Datum of 1927 (NAD 27) as currently required by the Mass Media Bureau of the FCC.

Ownership: NBC Universal (Group Owner).

Began Operation: Station operating; no on-air date

Personnel:

Manuel Abud, Vice President & General Manager.

Eddie Melendez, General Sales Manager.

Jaime Jimenez, Local Sales Manager.

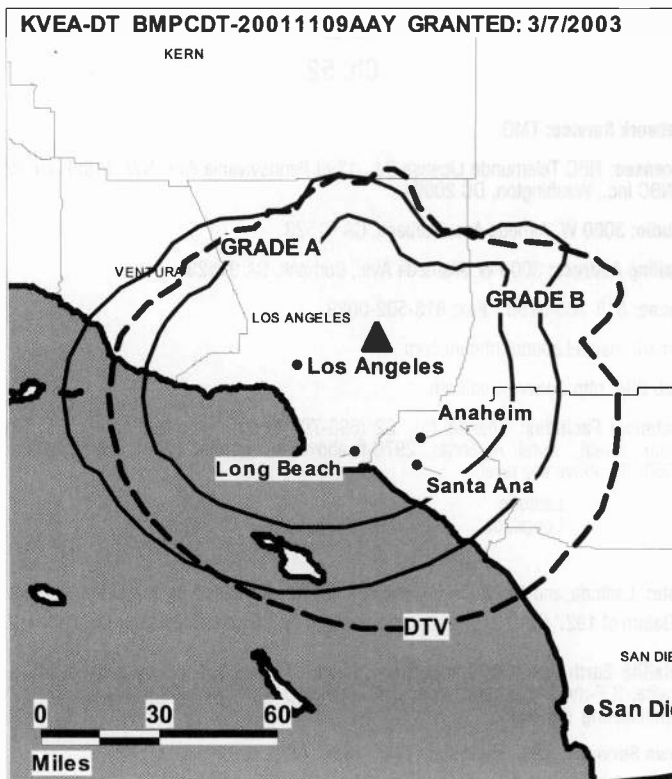
Marie Bahr, National Sales Manager.

Al Corral, News Director.

Richard Lahti, Engineering Director.

Karen Harmon, Controller.

Widad Leal, Promotion Director.



© 2008 Warren Communications News

David Moran, Production Manager.

Marie Akopyan, Traffic Manager.

City of License: Corona. **Station DMA:** Los Angeles, CA. **Rank:** 2.

Nielsen Data: Not available.

KEYC-DT
Ch. 48

Network Service: ABC, FOX.

Licensee: Pacific Media Corp., 646 Main St, El Centro, CA 92243.

Studio: 1965 S 4th Ave, Ste B, Yuma, AZ 85364.

Mailing Address: 1965 S 4th Ave, Ste B, Yuma, AZ 85364.

Phone: 928-539-9990. **Fax:** 928-343-0217.

E-mail: jbarajas@keyctv.com

Technical Facilities: Channel No. 48 (674-680 MHz). Authorized power: 67-kw max. visual, aural. Antenna: 1358-ft above av. terrain, 243-ft. above ground, 2290-ft. above sea level.

Latitude	33°	03'	19"
Longitude	114°	49'	44"

Note: Latitude and longitude coordinates shown are based on the North American Datum of 1927 (NAD 27) as currently required by the Mass Media Bureau of the FCC.

Ownership: Robinson O. Everett (Group Owner).

Began Operation: Station operating; no on-air date

Represented (legal): Koerner & Olender PC.

Represented (sales): Millennium Sales & Marketing.

Personnel:

Chris Galleu, General Manager.

Debra Weeks, General & National Sales Manager.

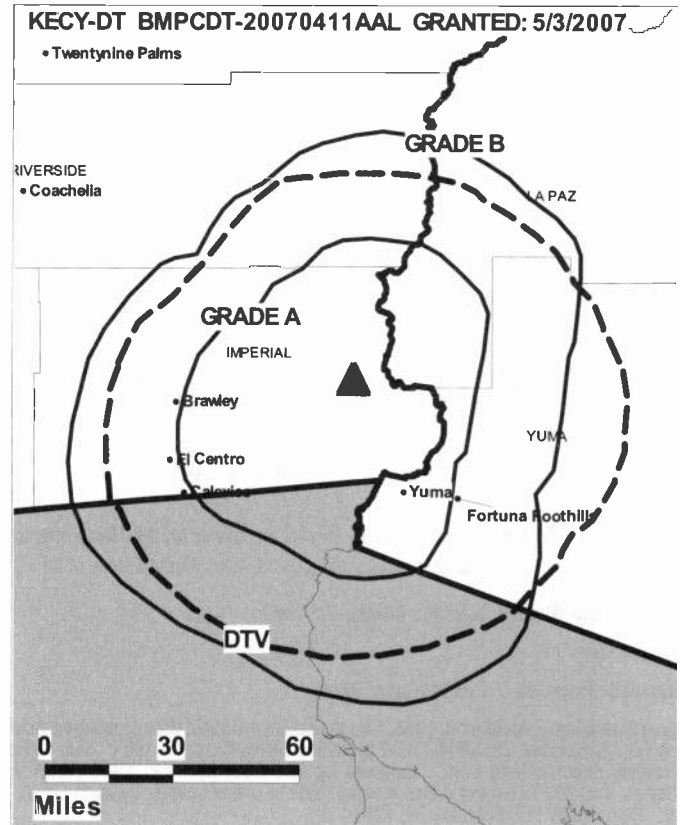
Martha Nunez, Local Sales Manager.

Amador Velazquez, Chief Engineer.

Andreana Sanchez, Programming Director.

Jesus Corona, Promotion & Production Director.

Linda Young, Traffic Manager.



© 2008 Warren Communications News

Samantha Bossick, Office Manager.

City of License: El Centro. **Station DMA:** Yuma, AZ-El Centro, CA. **Rank:** 165.

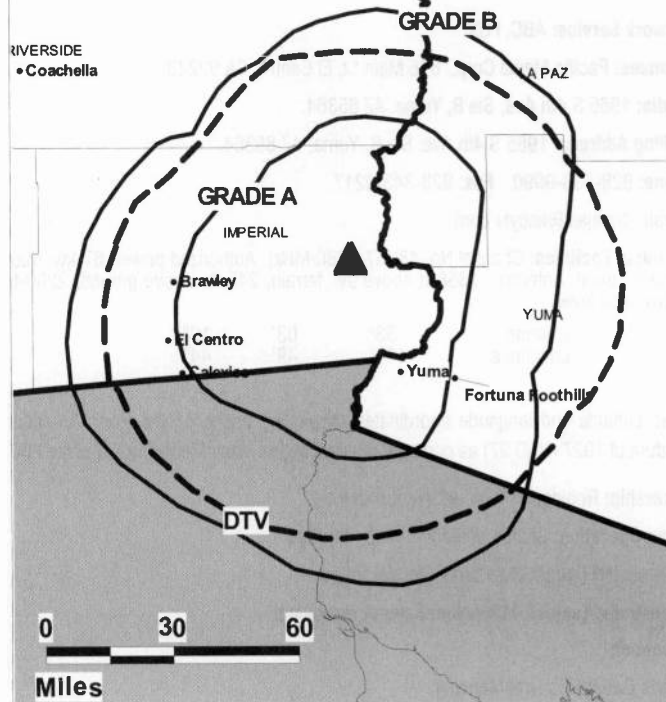
Nielsen Data: Not available.

KEYC-TV**Ch. 9****Network Service:** FOX.**Licensee:** Pacific Media Corp., 646 Main St., El Centro, CA 92243.**Studio:** 1965 S. 4th Ave., Suite B, Yuma, AZ 85364.**Mailing Address:** 1965 S. 4th Ave., Suite B, Yuma, AZ 85364.**Phone:** 928-539-9990. **Fax:** 928-343-0217.**E-mail:** jbarajas@keyctv.com**Technical Facilities:** Channel No. 9 (186-192 MHz). Authorized power: 316-kw visual, aural. Antenna: 1588-ft above av. terrain, 472-ft. above ground, 2520-ft. above sea level.

Latitude	33°	03'	19"
Longitude	114°	49'	44"

Note: Latitude and longitude coordinates shown are based on the North American Datum of 1927 (NAD 27) as currently required by the Mass Media Bureau of the FCC.**Satellite Earth Station:** Scientific-Atlanta, 7.2-meter.**News Service:** AP.**Ownership:** Robinson O. Everett (Group Owner).**Began Operation:** December 6, 1968. Sale to Esquire by United Broadcasting approved by FCC September 22, 1981. Sold to Pacific Media Corp. in 1984. Sale to First National Entertainment Corp. approved by FCC December 12, 1986 (Television Digest, Vol. 26:39) but not consummated. Sale to present owner by John Smart, et al., approved by FCC February 28, 1989.**Represented (sales):** Millennium Sales & Marketing.**Represented (legal):** Koerner & Olender PC.**Personnel:****Chris Galleu**, General Manager.**Debra Weeks**, General & National Sales Manager.**Martha Nunez**, Local Sales Manager.**Amador Velasquez**, Chief Engineer.**Andreana Sanchez**, Programming Director.**Jesus Corona**, Promotion & Productions Director.**Linda Young**, Traffic Manager.**Samantha Bossick**, Office Manager.**City of License:** El Centro. **Station DMA:** Yuma, AZ-El Centro, CA. **Rank:** 165.**KEYC-TV BPCT-20041028AFE GRANTED: 12/8/2004**

• Twentynine Palms



© 2008 Warren Communications News

Circulation © 2007 Nielsen. Coverage based on Nielsen study.

GrandTotal	Cable TV Households	Non-cable TV Households	Total TV Households
Estimated Station Totals *	46,960	60,400	107,360
Average Weekly Circulation (2007)	18,962	11,960	30,922
Average Daily Circulation (2007)			11,309

Station DMA Total	Cable TV Households	Non-cable TV Households	Total TV Households
Estimated Station Totals *	46,960	60,400	107,360
Average Weekly Circulation (2007)	18,962	11,960	30,922
Average Daily Circulation (2007)			11,309

*Estimated station totals are sums of the Nielsen TV and Cable TV household estimates for each county in which the station registers viewing of more than 5% as per the Nielsen Survey Methods.

KVYE
Ch. 7

Network Service: UNV.

Licensee: Entravision Holdings LLC, 2425 Olympic Blvd., Suite 6000 W, Santa Monica, CA 90404.

Studio: 1803 N. Imperial Ave., El Centro, CA 92243.

Mailing Address: 1803 N. Imperial Ave., El Centro, CA 92243.

Phone: 760-482-7777. **Fax:** 760-482-0099.

E-mail: dmoreno@entravision.com

Web Site: http://www.entravision.com

Technical Facilities: Channel No. 7 (174-180 MHz). Authorized power: 316-kw visual, aural. Antenna: 1457-ft above av. terrain, 361-ft. above ground, 2382-ft. above sea level.

Latitude	33°	03'	02"
Longitude	114°	49'	41"

Note: Latitude and longitude coordinates shown are based on the North American Datum of 1927 (NAD 27) as currently required by the Mass Media Bureau of the FCC.

Ownership: Entravision Communications Corp. (Group Owner).

Began Operation: January 1, 1997. Sale to present owner by La Paz Wireless LP approved by FCC February 19, 1998.

Represented (legal): Thompson Hine LLP.

Represented (engineering): du Treil, Lundin & Rackley Inc.

Personnel:

Daniel Osuna, General Manager.

Alan Stelmach, Local Sales Manager.

Roman Amezquita, National Sales Manager.

Laura Tejeda, News Director.

Tom Barna, Chief Engineer.

David Moreno, Controller.

Albert Valdez, Program Director.

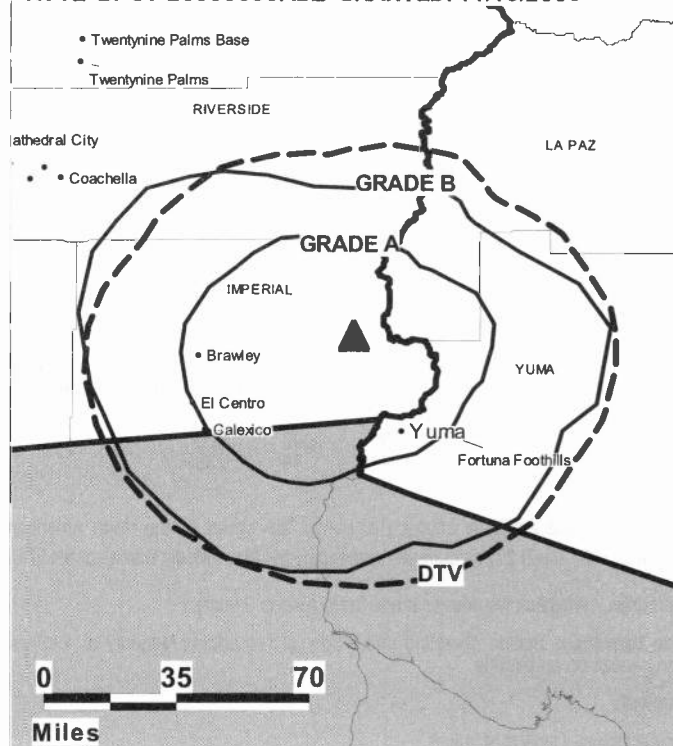
Sandy Lopez, Promotion Director.

Victor Beas, Production Manager.

Evette Fernandez, Traffic Manager.

City of License: El Centro. **Station DMA:** Yuma, AZ-El Centro, CA. **Rank:** 165.

KVYE BPCT-20000630ADZ GRANTED: 11/15/2000



© 2008 Warren Communications News

Circulation © 2007 Nielsen. Coverage based on Nielsen study.

GrandTotal	Cable TV Households	Non-cable TV Households	Total TV Households
Estimated Station Totals *	46,960	60,400	107,360
Average Weekly Circulation (2007)	10,350	13,104	23,454
Average Daily Circulation (2007)			12,734

Station DMA Total	Cable TV Households	Non-cable TV Households	Total TV Households
Estimated Station Totals *	46,960	60,400	107,360
Average Weekly Circulation (2007)	10,350	13,104	23,454
Average Daily Circulation (2007)			12,734

*Estimated station totals are sums of the Nielsen TV and Cable TV household estimates for each county in which the station registers viewing of more than 5% as per the Nielsen Survey Methods.

KVYE-DT

Ch. 22

Network Service: UNV.

Grantee: Entravision Holdings LLC, 801 N. Jackson, McAllen, TX 78504.

Studio: 1803 N. Imperial Ave., El Centro, CA 92243.

Mailing Address: 1803 N. Imperial Ave., El Centro, CA 92243.

Phone: 760-482-7777. **Fax:** 760-482-0099.

E-mail: dmoreno@entravision.com

Web Site: <http://www.entravision.com>

Technical Facilities: Channel No. 22 (518-524 MHz). Authorized power: 1000-kw max. visual, aural. Antenna: 1566-ft above av. terrain, 469-ft. above ground, 2490-ft. above sea level.

Latitude	33°	003'	002"
Longitude	114°	49'	38"

Note: Latitude and longitude coordinates shown are based on the North American Datum of 1927 (NAD 27) as currently required by the Mass Media Bureau of the FCC.

Ownership: Entravision Communications Corp. (Group Owner).

Began Operation: Station operating under Special Temporary Authority at 4.49-kw max. visual; no on-air date

Personnel:

Daniel Osuna, General Manager.

Alan Stelmach, Local Sales Manager.

Roman Amezcuita, National Sales Manager.

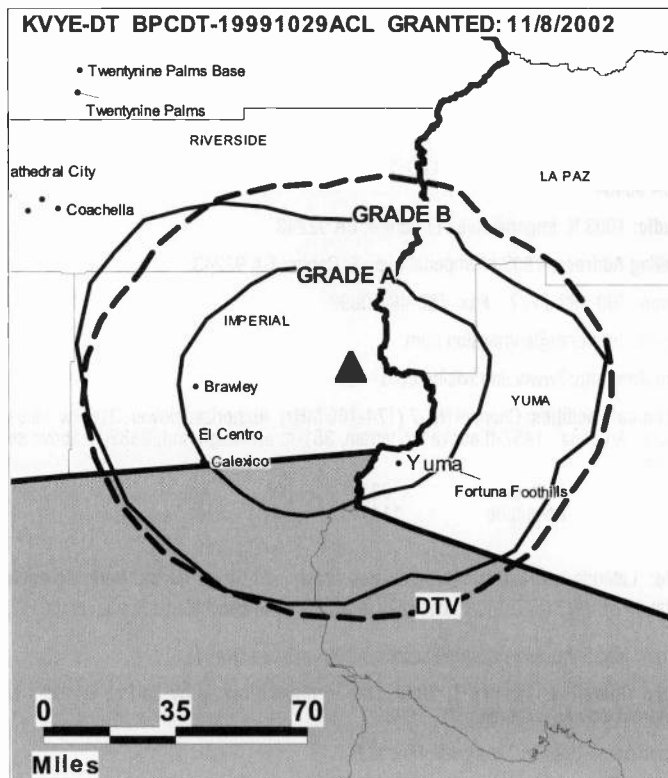
Laura Tejeda, News Director.

Tom Barna, Chief Engineer.

David Moreno, Controller.

Albert Valdez, Program Director.

Sandy Lopez, Promotion Director.



© 2008 Warren Communications News

Victor Beas, Production Manager.

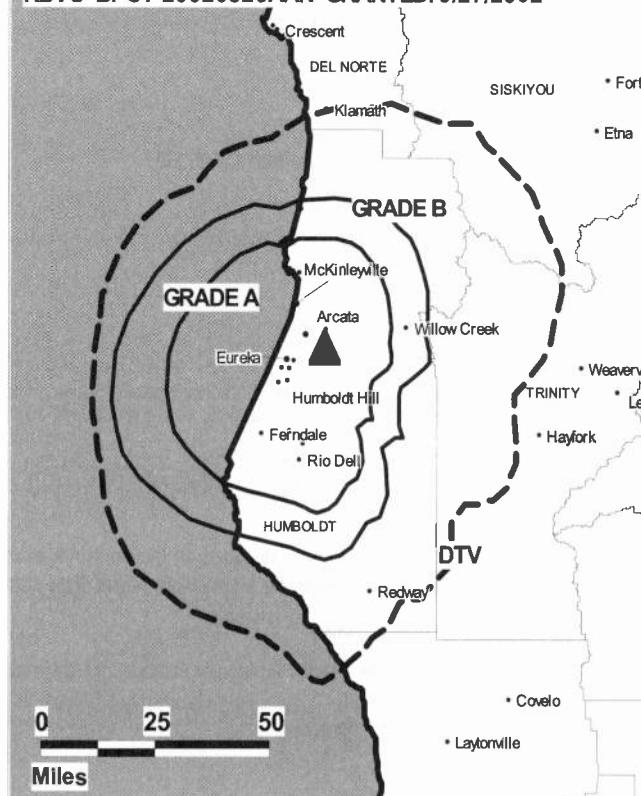
Evette Fernandez, Traffic Manager.

City of License: El Centro. **Station DMA:** Yuma, AZ-El Centro, CA. **Rank:** 165.

Nielsen Data: Not available.

KBVU**Ch. 29****Network Service:** FOX.**Licensee:** Sainte Sepulveda Inc., PO Box 4159, Modesto, CA 95352.**Studio:** 730 7th St., Suite 201, Eureka, CA 95501.**Mailing Address:** 730 7th St., Suite 201, Eureka, CA 95501.**Phone:** 707-442-2999. **Fax:** 707-441-0111.**E-mail:** don.smullin@eurekatelevision.tv**Web Site:** http://www.eurekatelevision.tv**Technical Facilities:** Channel No. 29 (560-566 MHz). Authorized power: 66.8-kw max. visual, aural. Antenna: 1096-ft above av. terrain, 157-ft. above ground, 1913-ft. above sea level.

Latitude	40°	49'	32"
Longitude	124°	00'	05"

Transmitter: 5450 Fickle Hill Rd., Arcata.**Note:** Latitude and longitude coordinates shown are based on the North American Datum of 1927 (NAD 27) as currently required by the Mass Media Bureau of the FCC.**Ownership:** Sainte Partners II LP (Group Owner).**Began Operation:** April 1, 1994. Transfer of 51% to present owner from Sharon D. Sepulveda approved by FCC July 24, 1997.**Represented (sales):** Millennium Sales & Marketing.**Represented (legal):** Fletcher, Heald & Hildreth PLC.**Represented (engineering):** Cecil Lynch.**Personnel:****Don Smullin**, General Manager.**John Harper**, National Sales Manager.**Mark Dare**, Chief Engineer.**Terri Jensen**, Program & Promotion Director.**Ross Rowley**, Production Director.**Judy Weber**, Full Charge Bookkeeper.**Wendy Stratman**, Traffic Manager.**City of License:** Eureka. **Station DMA:** Eureka, CA. **Rank:** 195.**KBVU BPCT-20020326AAN GRANTED: 9/27/2002**

© 2008 Warren Communications News

Circulation © 2007 Nielsen. Coverage based on Nielsen study.

GrandTotal	Cable TV Households	Non-cable TV Households	Total TV Households
Estimated Station Totals *	44,020	16,460	60,480
Average Weekly Circulation (2007)	25,941	4,395	30,336
Average Daily Circulation (2007)			11,400
Station DMA Total	Cable TV Households	Non-cable TV Households	Total TV Households
Estimated Station Totals *	39,760	16,460	56,220
Average Weekly Circulation (2007)	23,645	4,395	28,040
Average Daily Circulation (2007)			11,098
Other DMA Total	Cable TV Households	Non-cable TV Households	Total TV Households
Estimated Station Totals *	4,260	0	4,260
Average Weekly Circulation (2007)	2,296	0	2,296
Average Daily Circulation (2007)			302

*Estimated station totals are sums of the Nielsen TV and Cable TV household estimates for each county in which the station registers viewing of more than 5% as per the Nielsen Survey Methods.

KBVU-DT
Ch. 28

Network Service: FOX.

Grantee: Sainte Sepulveda Inc., PO Box 4159, Modesto, CA 95352.

Studio: 730 7th St., Suite 201, Eureka, CA 95501.

Mailing Address: 730 7th St., Suite 201, Eureka, CA 95501.

Phone: 707-442-2999. **Fax:** 707-441-0111.

E-mail: don.smullin@eurekatelevision.tv

Web Site: <http://www.eurekatelevision.tv>

Technical Facilities: Channel No. 28 (554-560 MHz). Authorized power: 50-kw max. visual, aural. Antenna: 1683-ft above av. terrain, 328-ft. above ground, 2979-ft. above sea level.

Latitude	40°	43'	39"
Longitude	123°	58'	17"

Note: Latitude and longitude coordinates shown are based on the North American Datum of 1927 (NAD 27) as currently required by the Mass Media Bureau of the FCC.

Ownership: Sainte Partners II LP (Group Owner).

Began Operation: Station operating under Special Temporary Authority at 6-kw max. visual; no on-air date

Represented (sales): Millennium Sales & Marketing.

Personnel:

Don Smullin, General Manager.

John Harper, National Sales Manager.

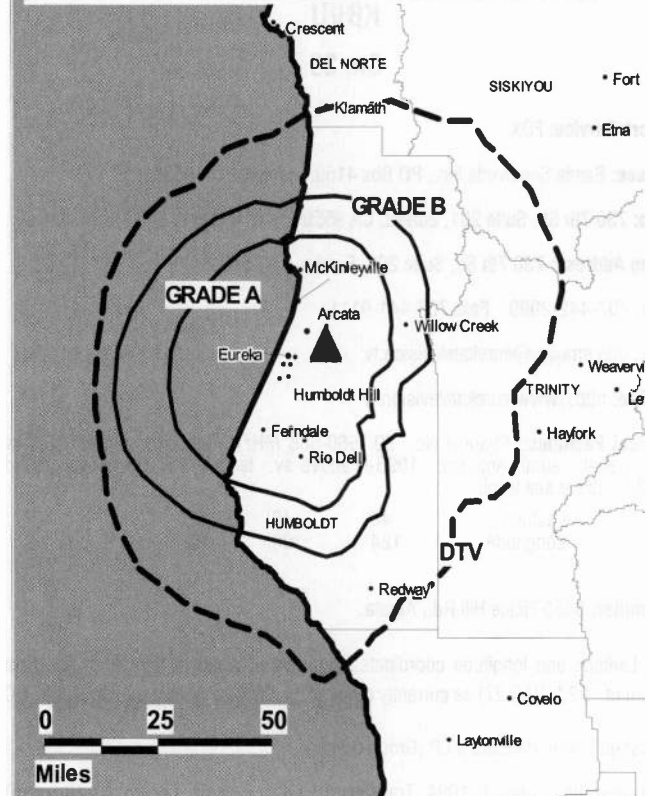
Mark Dare, Chief Engineer.

Terri Jensen, Program & Promotion Director.

Ross Rowley, Production Director.

Judy Weber, Full Charge Bookkeeper.

KBVU-DT BMPCDT-20051220AIY GRANTED: 6/20/2006



© 2008 Warren Communications News

Wendy Stratman, Traffic Manager.

City of License: Eureka. **Station DMA:** Eureka, CA. **Rank:** 195.

Nielsen Data: Not available.

KIEM-DT
Ch. 16

Network Service: NBC.

Grantee: Pollack/Belz Broadcasting Co. LLC, 5650 S. Broadway, Eureka, CA 95503.

Studio: 5650 W. Broadway, Eureka, CA 95503.

Mailing Address: 5650 S. Broadway, Eureka, CA 95503.

Phone: 707-443-3123. **Fax:** 707-442-1439.

E-mail: hmingham@humboldt1.com

Web Site: <http://www.kiem-tv.com>

Technical Facilities: Channel No. 16 (482-488 MHz). Authorized power: 18.5-kw max. visual, aural. Antenna: 1417-ft above av. terrain, 52-ft. above ground, 2851-ft. above sea level.

Latitude	40°	43'	50"
Longitude	123°	57'	07"

Note: Latitude and longitude coordinates shown are based on the North American Datum of 1927 (NAD 27) as currently required by the Mass Media Bureau of the FCC.

Ownership: Pollack/Belz Broadcasting Co. LLC (Group Owner).

Began Operation: Station operating; no on-air date

Represented (sales): Continental Television Sales.

Personnel:

Robert Browning, General Manager & News Director.

Hank Ingham, General & Local Sales Manager.

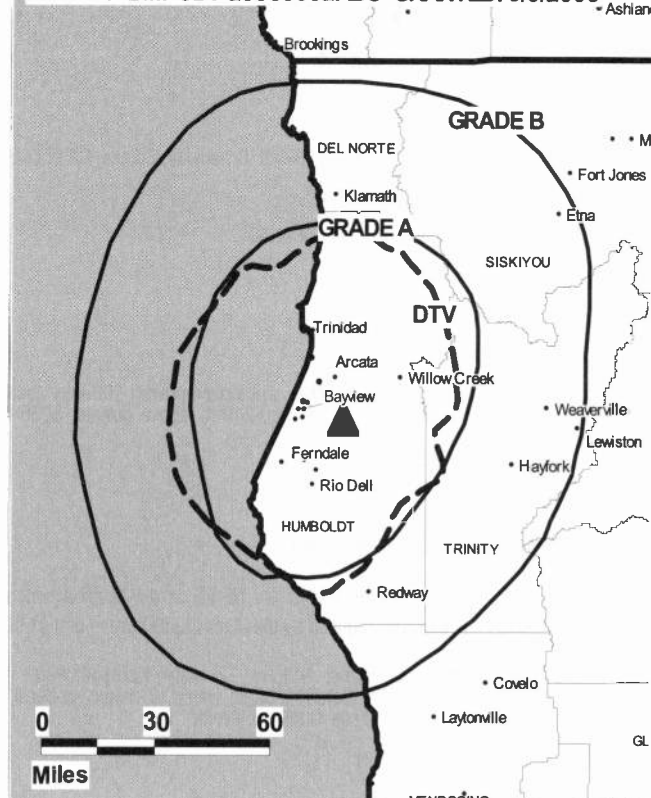
Joe Lowe, Chief Engineer.

Brenda Brazil, Business Manager.

Shawna Brisco, Program Coordinator.

Phil Wright, Promotion Director.

KIEM-DT BMPCDT-20060502ADU GRANTED: 6/5/2006



© 2008 Warren Communications News

Marsha Kane, Traffic Manager.

City of License: Eureka. **Station DMA:** Eureka, CA. **Rank:** 195.

Nielsen Data: Not available.

KIEM-TV **Ch. 3**

Network Service: NBC.

Licensee: Pollack/Belz Broadcasting Co. LLC, 5650 S. Broadway, Eureka, CA 95503.

Studio: 5650 S. Broadway, Eureka, CA 95503.

Mailing Address: 5650 S. Broadway, Eureka, CA 95503.

Phone: 707-443-3123. **Fax:** 707-442-1439.

E-mail: hmingham@humboldt1.com

Web Site: <http://www.kiem-tv.com>

Technical Facilities: Channel No. 3 (60-66 MHz). Authorized power: 100-kw visual, 10-kw aural. Antenna: 1650-ft above av. terrain, 249-ft. above ground, 3025-ft. above sea level.

Latitude	40°	43'	52"
Longitude	123°	57'	06"

Transmitter: Redwood Peak, 12-mi. SE of Eureka.

Note: Latitude and longitude coordinates shown are based on the North American Datum of 1927 (NAD 27) as currently required by the Mass Media Bureau of the FCC.

Satellite Earth Stations: Transmitter Harris; Andrew, 2.4-meter Ku-band; Paracclipse, 4.5-meter C-band; Harris, 4.5-meter Ku-band; Harris, 7-meter Ku-band; Scientific-Atlanta, M/A-Com, Harris, Agile Omni receivers.

News Services: AP, NBC News Channel.

Ownership: Pollack/Belz Broadcasting Co. LLC (Group Owner).

Began Operation: October 25, 1953. Sale to Wayne Vickers, et al., by William B. Sullivan approved by FCC October 25, 1961. Sale to Ingham Communications approved by FCC July 29, 1975. Sale to Precht Communications approved August 2, 1985. Sale to present owner by Precht Communications approved by FCC March 7, 1996.

Represented (sales): Continental Television Sales.

Represented (legal): Leventhal, Senter & Lerman PLLC.

Personnel:

Robert Browning, General Manager & News Director.

Hank Ingham, General & Local Sales Manager.

Joe Lowe, Chief Engineer.

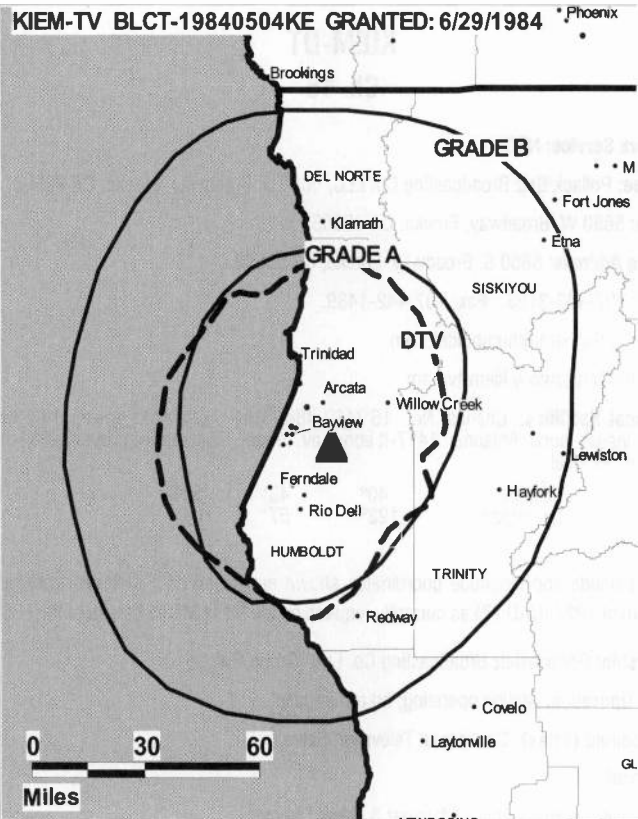
Brenda Brazil, Business Manager.

Shawna Brisco, Program Coordinator.

Phil Wright, Promotion Director.

Marsha Kane, Traffic Manager.

City of License: Eureka. **Station DMA:** Eureka, CA. **Rank:** 195.



© 2008 Warren Communications News

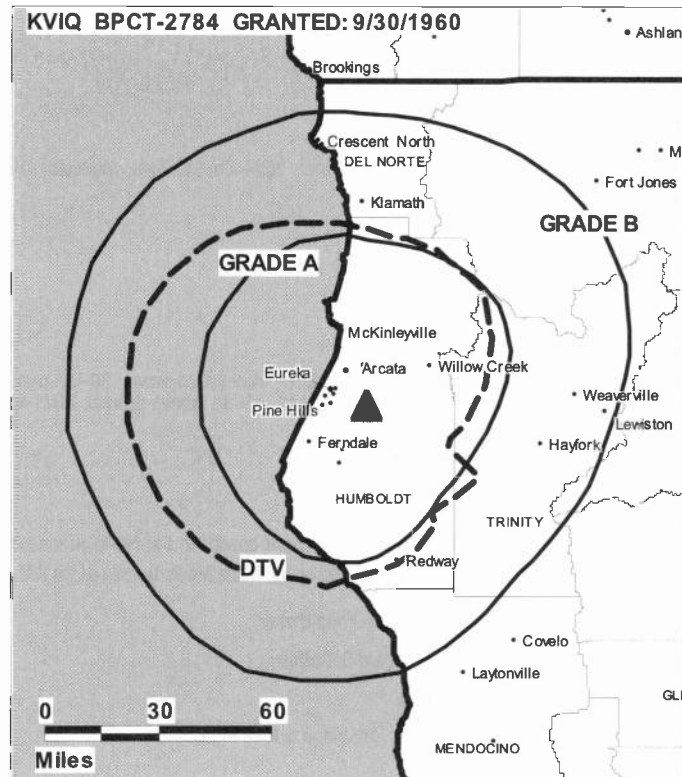
Circulation © 2007 Nielsen. Coverage based on Nielsen study.

GrandTotal	Cable TV Households	Non-cable TV Households	Total TV Households
Estimated Station Totals *	44,020	21,260	65,280
Average Weekly Circulation (2007)	31,343	6,905	38,248
Average Daily Circulation (2007)			20,584
Station DMA Total	Cable TV Households	Non-cable TV Households	Total TV Households
Estimated Station Totals *	39,760	19,600	59,360
Average Weekly Circulation (2007)	29,971	6,757	36,728
Average Daily Circulation (2007)			20,324
Other DMA Total	Cable TV Households	Non-cable TV Households	Total TV Households
Estimated Station Totals *	4,260	1,660	5,920
Average Weekly Circulation (2007)	1,372	148	1,520
Average Daily Circulation (2007)			260

*Estimated station totals are sums of the Nielsen TV and Cable TV household estimates for each county in which the station registers viewing of more than 5% as per the Nielsen Survey Methods.

KVIQ**Ch. 6****Network Service:** CBS.**Licensee:** Raul Broadcasting Co. of Eureka Inc., 2624 College Ave., Modesto, CA 95350.**Studio:** 1800 Broadway, Eureka, CA 95501.**Mailing Address:** 1800 Broadway, Eureka, CA 95501.**Phone:** 707-443-3061. **Fax:** 707-443-4435.**Web Site:** <http://www.kviq.com>**Technical Facilities:** Channel No. 6 (82-88 MHz). Authorized power: 100-kw visual, 10.5-kw aural. Antenna: 1740-ft above av. terrain, 377-ft. above ground, 3049-ft. above sea level.

Latitude	40°	43'	36"
Longitude	123°	58'	18"

Transmitter: 10.8-mi. SE of Eureka.**Note:** Latitude and longitude coordinates shown are based on the North American Datum of 1927 (NAD 27) as currently required by the Mass Media Bureau of the FCC.**Satellite Earth Stations:** Transmitter Harris; AFC, 3-meter Ku-band; Paradigm, 3.7-meter C-band; Scientific-Atlanta, 4.5-meter C-band; Scientific-Atlanta, 7-meter C-band; M/A-Com, DX Engineering receivers.**Ownership:** Raul & Consuelo Palazuelos (Group Owner).**Began Operation:** April 1, 1958. Sale to present owner by Clear Channel Communications Inc. approved by FCC March 23, 2005. Sale to Sainte Partners II LP dismissed by FCC January 31, 2005. In stock swap, Clear Channel Broadcasting Inc. acquired The Ackerley Group. FCC approved deal May 29, 2002. (Television Digest, Vol. 41:42, 42:22). Sale to The Ackerley Group by Miller Broadcasting Co. approved by FCC December 4, 1998 (Vol. 38:35). Sale to Miller Broadcasting by Leah McConnell & Estate of Carroll R. Hauser approved by FCC June 17, 1986. Sale to McConnell by Carroll R. Hauser (50%) & Shasta Telecasting Corp. (50%) approved by FCC May 16, 1960 (Vol. 16:22, 24).**Represented (sales):** Blair Television.**Represented (legal):** Womble, Carlyle, Sandridge & Rice PLLC.**Represented (engineering):** Hammett & Edison Inc.**Personnel:****John Burgess**, Vice President & General Manager.**Rick St. Charles**, Production & Creative Services Director.**Lauren Fawcett**, Traffic Manager.**Penny King**, General Sales Manager.**Dave Silverbrand**, News Director.**Adam S. Perez**, Engineering Director.**Jim Mixon**, Chief Engineer.**Arlo Barbo**, Business Manager.**Eric Casella**, Program Director.

© 2008 Warren Communications News

City of License: Eureka. **Station DMA:** Eureka, CA. **Rank:** 195.

Circulation © 2007 Nielsen. Coverage based on Nielsen study.

GrandTotal	Cable TV Households	Non-cable TV Households	Total TV Households
Estimated Station Totals *	44,020	16,460	60,480
Average Weekly Circulation (2007)	26,064	5,020	31,084
Average Daily Circulation (2007)			12,608
Station DMA Total	Cable TV Households	Non-cable TV Households	Total TV Households
Estimated Station Totals *	39,760	16,460	56,220
Average Weekly Circulation (2007)	25,476	5,020	30,496
Average Daily Circulation (2007)			12,510
Other DMA Total	Cable TV Households	Non-cable TV Households	Total TV Households
Estimated Station Totals *	4,260	0	4,260
Average Weekly Circulation (2007)	588	0	588
Average Daily Circulation (2007)			98

*Estimated station totals are sums of the Nielsen TV and Cable TV household estimates for each county in which the station registers viewing of more than 5% as per the Nielsen Survey Methods.

KVIQ-DT

Ch. 17

Network Service: CW, CBS.

Licensee: Raul Broadcasting Co. of Eureka Inc., 2624 College Ave., Modesto, CA 95350.

Studio: 1800 Broadway, Eureka, CA 95501.

Mailing Address: 1800 Broadway, Eureka, CA 95501.

Phone: 707-443-3061. **Fax:** 707-443-4435.

Web Site: <http://www.kviq.com>

Technical Facilities: Channel No. 17 (488-494 MHz). Authorized power: 30-kw max. visual, aural. Antenna: 1804-ft above av. terrain, 420-ft. above ground, 3071-ft. above sea level.

Latitude	40°	43'	39"
Longitude	123°	58'	17"

Note: Latitude and longitude coordinates shown are based on the North American Datum of 1927 (NAD 27) as currently required by the Mass Media Bureau of the FCC.

Ownership: Raul & Consuelo Palazuelos (Group Owner).

Began Operation: July 31, 2003. Standard Definition.

Represented (sales): Blair Television.

Represented (legal): Womble, Carlyle, Sandridge & Rice PLLC.

Personnel:

John Burgess, Vice President & General Manager.

Penny King, General Sales Manager.

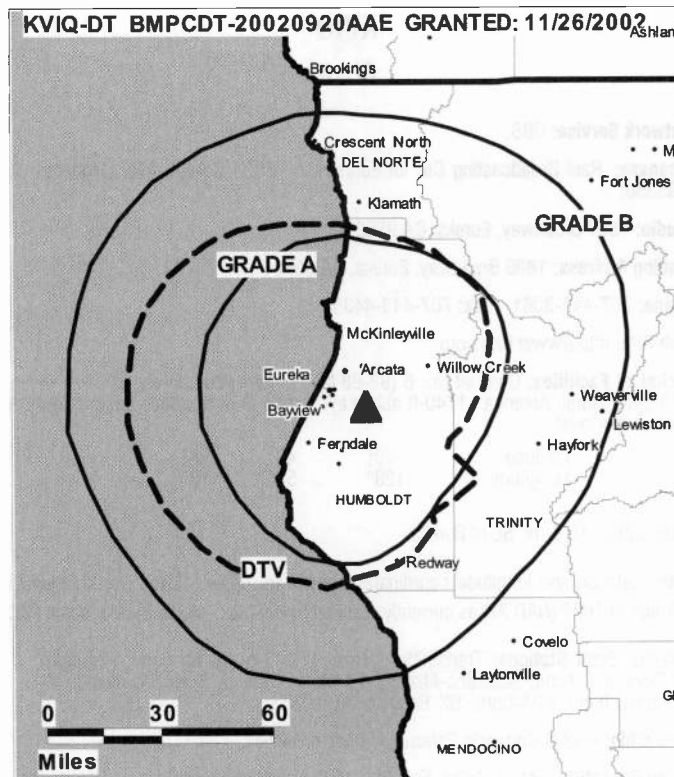
Dave Silverbrand, News Director.

Adam S. Perez, Engineering Director.

Jim Mixon, Chief Engineer.

Arlo Barbo, Business Manager.

Eric Casella, Program Director.



© 2008 Warren Communications News

Rick St. Charles, Production & Creative Services Director.

Lauren Fawcett, Traffic Manager.

City of License: Eureka. **Station DMA:** Eureka, CA. **Rank:** 195.

Nielsen Data: Not available.

KUNO-DT

Ch. 15

Network Service: IND.

Licensee: Concord License LLC, 500 S. Chinowth Rd., Visalia, CA 93277.

Studio: 301-B N. Main St., Fort Bragg, CA 95437.

Mailing Address: 303-B N. Main St., Fort Bragg, CA 95437.

Phone: 707-964-8888. **Fax:** 707-964-8150.

E-mail: MAngelos@pappastv.com

Web Site: <http://www.pappastv.com>

Technical Facilities: Channel No. 15 (476-482 MHz). Authorized power: 1000-kw max. visual, aural. Antenna: 2405-ft above av. terrain, 108-ft. above ground, 4318-ft. above sea level.

Latitude	39°	41'	38"
Longitude	123°	34'	43"

Note: Latitude and longitude coordinates shown are based on the North American Datum of 1927 (NAD 27) as currently required by the Mass Media Bureau of the FCC.

Ownership: Pappas Telecasting Companies (Group Owner).

Began Operation: January 1, 2003.

Personnel:

Roberto Pineda, General Manager.

Fernando Acosta, Chief Operations Officer.

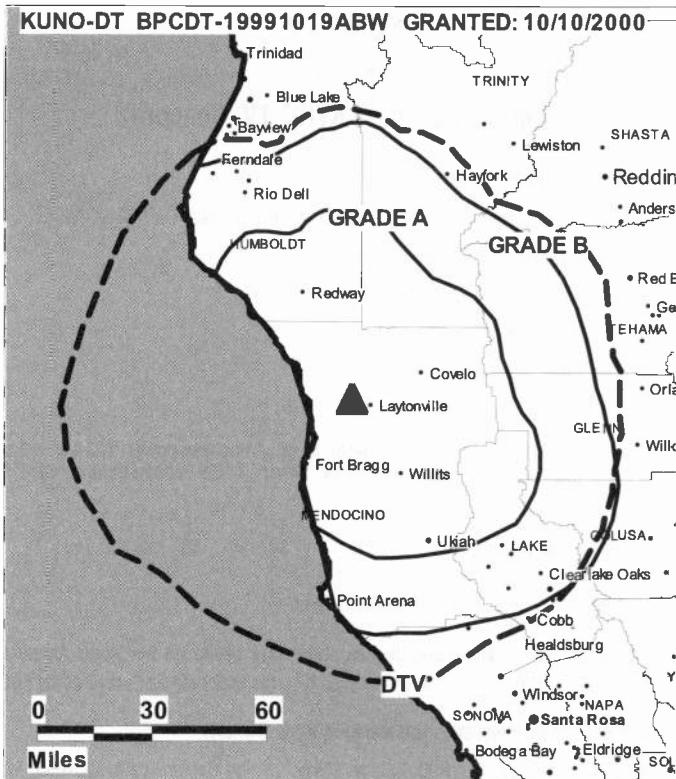
Ilda Delgadillo, Regional Sales Manager.

Norm Wright, Chief Engineer.

Debbie Sweeny, Program Director.

Gabino Solorazano, Production Manager.

Eunice Martinez, Traffic Manager.



© 2008 Warren Communications News

City of License: Fort Bragg. **Station DMA:** San Francisco-Oakland-San Jose, CA.

Rank: 6.

Nielsen Data: Not available.

KAIL Ch. 53

Network Service: MNT.

Licensee: Trans America Broadcasting Corp., 6803 West Blvd., Inglewood, CA 90302.

Studio: 1590 Alluvial Ave., Clovis, CA 93611-9567.

Mailing Address: 1590 Alluvial Ave., Clovis, CA 93611-9567.

Phone: 559-299-9753. **Fax:** 559-299-1523.

E-mail: d.hetrick.kail@worldnet.att.net

Web Site: <http://www.kail.tv>

Technical Facilities: Channel No. 53 (704-710 MHz). Authorized power: 2510-kw max. visual, 251-kw aural. Antenna: 1906-ft above av. terrain, 112-ft. above ground, 4610-ft. above sea level.

Latitude	37°	004'	23"
Longitude	119°	25'	52"

Transmitter: 0.25-mi. S of Meadow Lakes on Bald Mountain.

Note: Latitude and longitude coordinates shown are based on the North American Datum of 1927 (NAD 27) as currently required by the Mass Media Bureau of the FCC.

Satellite Earth Stations: AFC, 3.7-meter Ku-band; Scientific-Atlanta, 4.6-meter C-band; Scientific-Atlanta, 5-meter C-band; Scientific-Atlanta, Microwave Assoc., M/A-Com receivers.

Ownership: Trans America Broadcasting Corp. (Group Owner).

Began Operation: December 18, 1961.

Represented (legal): Miller & Neely PC.

Represented (engineering): Evans Associates.

Personnel:

Charles P. Williams, General Manager.

Terrence Kendricks, Promotion Manager.

Mike Nicasio, Operations Manager.

Dave Hetrick, General Sales Manager.

Vince Van Zee, Sales Manager.

Christina Rentaria, Sales Manager.

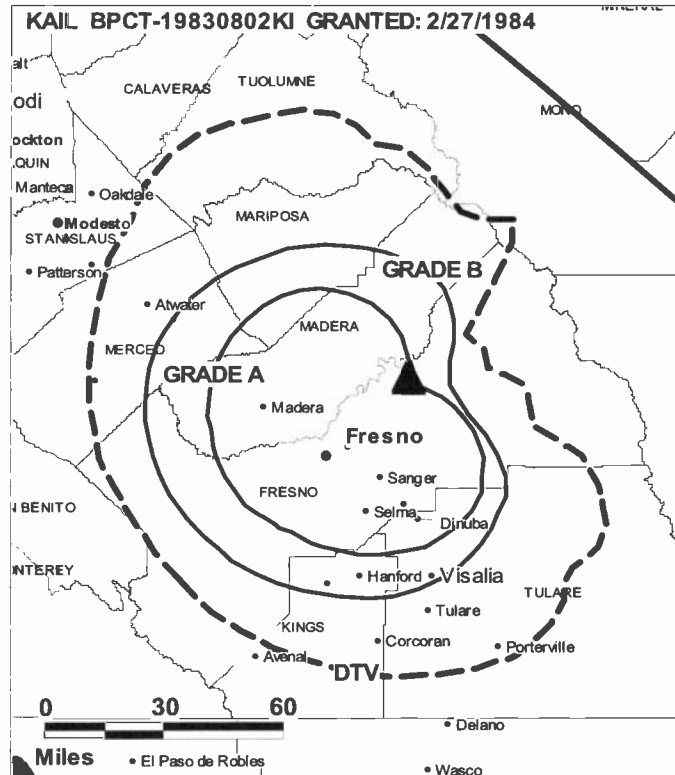
Diane Scalice, Sales Manager.

Bob Harris, News Director & Production Manager.

Jason Wallace, Chief Engineer.

Jean Swain, Business Manager.

Bob Jenkins, Program Director.



© 2008 Warren Communications News

Tina Williams, Traffic Manager.

City of License: Fresno. **Station DMA:** Fresno-Visalia, CA. **Rank:** 55.

Circulation © 2007 Nielsen. Coverage based on Nielsen study.

GrandTotal	Cable TV Households	Non-cable TV Households	Total TV Households
Estimated Station Totals *	235,430	315,800	551,230
Average Weekly Circulation (2007)	38,957	45,766	84,723
Average Daily Circulation (2007)			24,449
Station DMA Total	Cable TV Households	Non-cable TV Households	Total TV Households
Estimated Station Totals *	235,430	315,800	551,230
Average Weekly Circulation (2007)	38,957	45,766	84,723
Average Daily Circulation (2007)			24,449

*Estimated station totals are sums of the Nielsen TV and Cable TV household estimates for each county in which the station registers viewing of more than 5% as per the Nielsen Survey Methods.

KAIL-DT

Ch. 7

Network Service: MNT.

Licensee: Trans America Broadcasting Corp., 6803 West Blvd., Ingelwood, CA 90302.

Studio: 1590 Alluvial Ave., Clovis, CA 93611.

Mailing Address: 1590 Alluvial Ave., Clovis, CA 93611-9567.

Phone: 559-299-9753. **Fax:** 559-299-1523.

E-mail: d.hetrick.kail@worldnet.att.net

Web Site: <http://www.kail.tv>

Technical Facilities: Channel No. 7 (174-180 MHz). Authorized power: 38-kw visual, aural. Antenna: 1837-ft above av. terrain, 39-ft. above ground, 4537-ft. above sea level.

Latitude	37°	04'	23"
Longitude	119°	25'	52"

Note: Latitude and longitude coordinates shown are based on the North American Datum of 1927 (NAD 27) as currently required by the Mass Media Bureau of the FCC.

Ownership: Trans America Broadcasting Corp. (Group Owner).

Began Operation: October 1, 2002. Standard Definition.

Personnel:

Charles P. Williams, General Manager.

Mike Nicasio, Operations Manager.

Dave Hetrick, General Sales Manager.

Vince Van Zee, Sales Manager.

Christina Rentaria, Sales Manager.

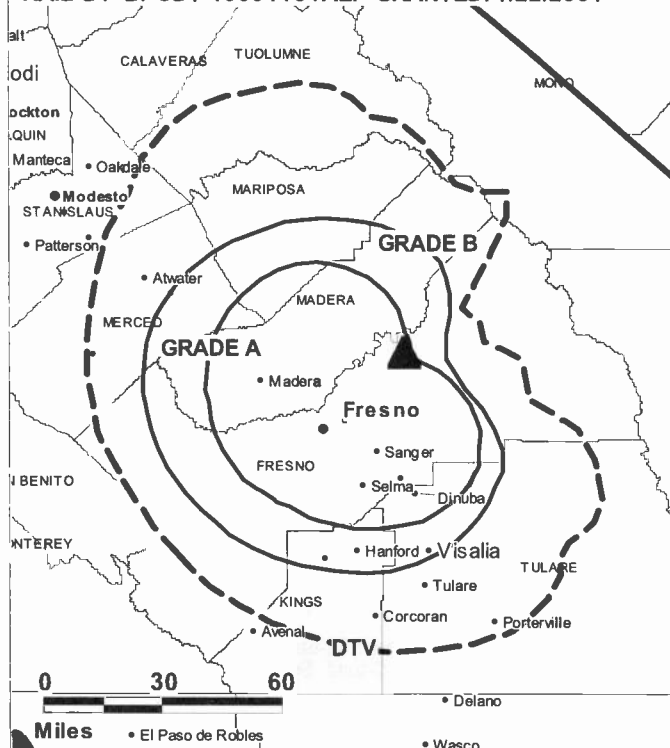
Diane Scalice, Sales Manager.

Bob Harris, News Director & Production Manager.

Jason Wallace, Chief Engineer.

Jean Swain, Business Manager.

KAIL-DT BPCDT-19991101AEF GRANTED: 1/22/2001



© 2008 Warren Communications News

Bob Jenkins, Program Director.

Terrence Kendricks, Promotions Manager.

Tina Williams, Traffic Manager.

City of License: Fresno. **Station DMA:** Fresno-Visalia, CA. **Rank:** 55.

Nielsen Data: Not available.

KFSN-DT

Ch. 9

Network Service: ABC.

Licensee: KFSN Television LLC, 77 W. 66th St., 16th Floor, New York, NY 10023.

Studio: 1777 G St., Fresno, CA 93706.

Mailing Address: 1777 G St., Fresno, CA 93706.

Phone: 559-442-1170. **Fax:** 559-233-5844.

E-mail: bob.a.hall@abc.com

Web Site: <http://www.abc30.com>

Technical Facilities: Channel No. 9 (186-192 MHz). Authorized power: 8.7-kw visual, aural. Antenna: 2014-ft above av. terrain, 180-ft. above ground, 4724-ft. above sea level.

Latitude	37°	04'	37"
Longitude	119°	26'	01"

Transmitter: 41986 Ringtail Dr., Meadow Lakes.

Note: Latitude and longitude coordinates shown are based on the North American Datum of 1927 (NAD 27) as currently required by the Mass Media Bureau of the FCC.

Ownership: Disney Enterprises Inc. (Group Owner).

Represented (engineering): ABC Corp. Engineering.

Represented (legal): ABC Corp. Legal.

Represented (sales): ABC-TV Network Sales.

Personnel:

Bob Hall, President & General Manager.

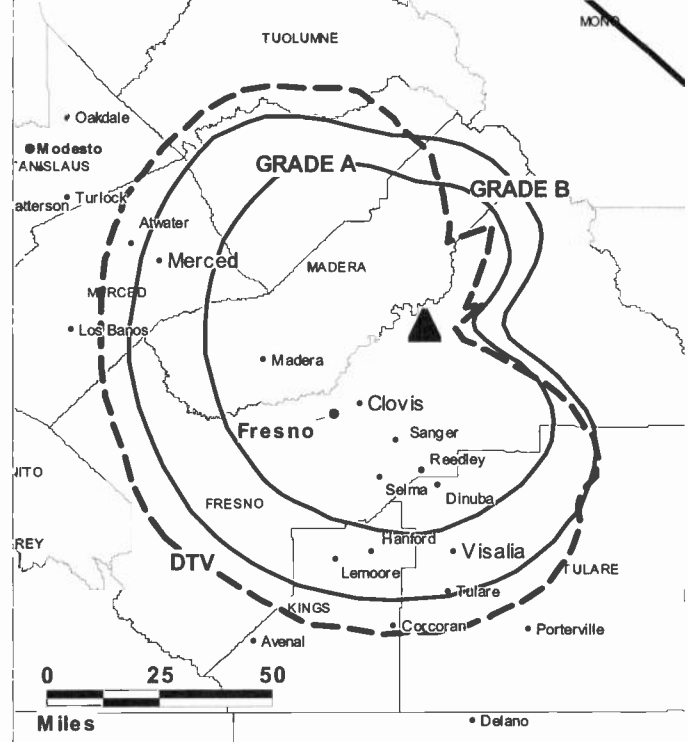
Susan Blaze, Local Sales Manager.

Tom Boland, National Sales Manager.

Joel Davis, News Director.

Jeff Jordan, Engineering Director.

KFSN-DT BPCDT-19991101ABT GRANTED: 1/16/2001



© 2008 Warren Communications News

Daniel Simms, Business Manager.

Jeff Aiello, Marketing & Programming Director.

City of License: Fresno. **Station DMA:** Fresno-Visalia, CA. **Rank:** 55.

Nielsen Data: Not available.

KFSN-TV

Ch. 30

Network Service: ABC.

Licensee: KFSN Television LLC, 77 W. 66th St., 16th Floor, New York, NY 10023.

Studio: 1777 G St., Fresno, CA 93706.

Mailing Address: 1777 G St., Fresno, CA 93706.

Phone: 559-442-1170. **Fax:** 559-233-5844.

E-mail: bob.a.hall@abc.com

Web Site: <http://www.abc30.com>

Technical Facilities: Channel No. 30 (566-572 MHz). Authorized power: 3720-kw max. & 316-kw horizontal visual, & 31.6-kw horizontal aural. Antenna: 2040-ft above av. terrain, 271-ft. above ground, 4750-ft. above sea level.

Latitude	37°	04'	37"
Longitude	119°	26'	00"

Transmitter: Meadow Lakes.

Note: Latitude and longitude coordinates shown are based on the North American Datum of 1927 (NAD 27) as currently required by the Mass Media Bureau of the FCC.

Satellite Earth Stations: Transmitter NEC; Andrew, 3.4-meter Ku-band; AFC, 3.5-meter Ku-band; Scientific-Atlanta, 4.5-meter C-band; Harris, 6.1-meter C-band; Pinzone, M/A-Com, Harris, AvanteK receivers.

News Service: AP.

Ownership: Disney Enterprises Inc. (Group Owner).

Began Operation: May 10, 1956. Sale to present owner from Capital Cities/ABC approved by FCC February 2, 1996. Sale to Capital Cities by Triangle Publications approved by FCC February 24, 1971 (Television Digest, Vol. 11:9). Sale to Triangle by Paul R. Bartlett & associates approved by FCC December 30, 1958 (Vol. 14:47, 15:1). Note: Operated on Ch. 12 until February 17, 1961 when it switched to UHF Ch. 30 (Vol. 17:8).

Represented (sales): ABC-TV Network Sales.

Represented (legal): ABC Corp. Legal.

Represented (engineering): ABC Corp. Engineering.

Personnel:

Bob Hall, President & General Manager.

Susan Blaze, Local Sales Manager.

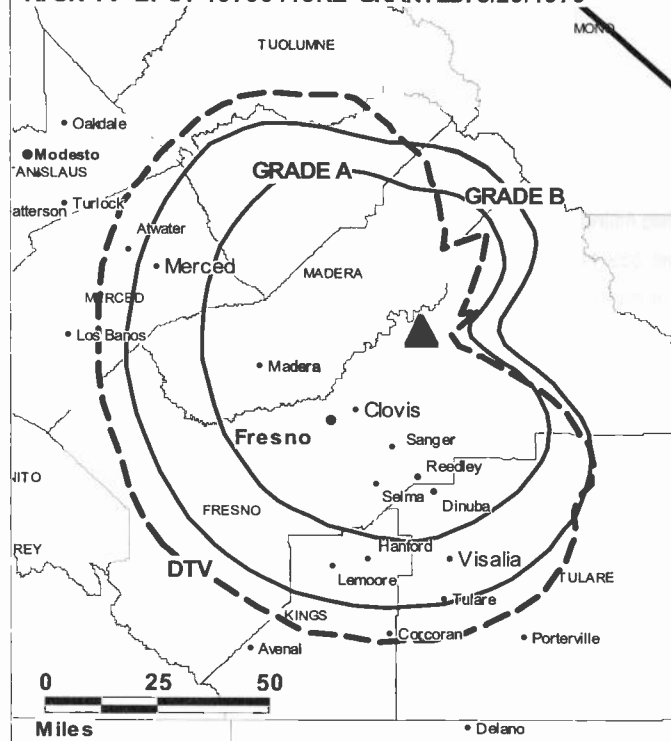
Tom Boland, National Sales Manager.

Joel Davis, News Director.

Jeff Jordan, Engineering Director.

Daniel Simms, Business Manager.

KFSN-TV BPCT-19790418KE GRANTED: 8/29/1979



© 2008 Warren Communications News

Jeff Aiello, Marketing & Programming Director.

City of License: Fresno. **Station DMA:** Fresno-Visalia, CA. **Rank:** 55.

Circulation © 2007 Nielsen. Coverage based on Nielsen study.

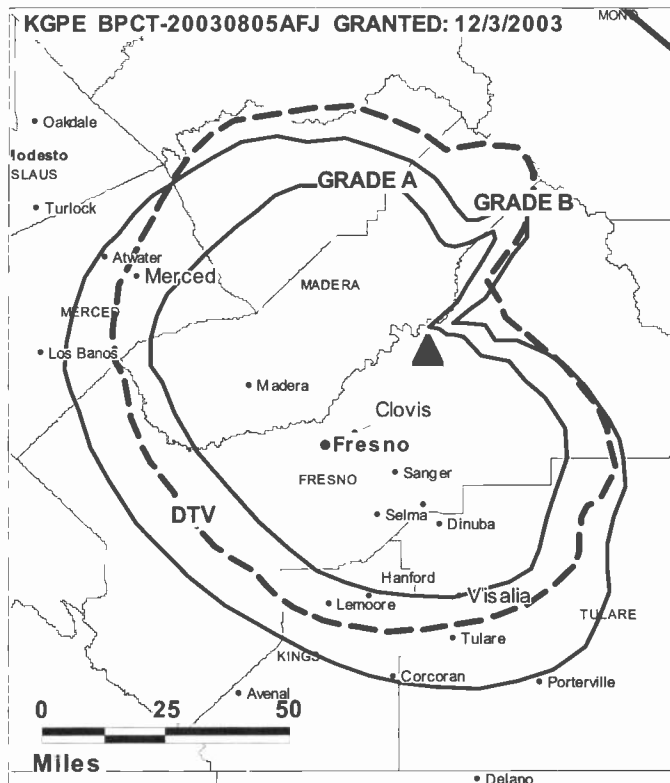
GrandTotal	Cable TV Households	Non-cable TV Households	Total TV Households
Estimated Station Totals *	235,430	315,800	551,230
Average Weekly Circulation (2007)	162,372	169,024	331,396
Average Daily Circulation (2007)			174,373

Station DMA Total	Cable TV Households	Non-cable TV Households	Total TV Households
Estimated Station Totals *	235,430	315,800	551,230
Average Weekly Circulation (2007)	162,372	169,024	331,396
Average Daily Circulation (2007)			174,373

*Estimated station totals are sums of the Nielsen TV and Cable TV household estimates for each county in which the station registers viewing of more than 5% as per the Nielsen Survey Methods.

KGPE**Ch. 47****Network Service:** CBS.**Licensee:** Ackerley Broadcasting Fresno LLC, 2625 S Memorial Dr, Ste A, Tulsa, OK 74129.**Studio:** 4880 N. First St., Fresno, CA 93726.**Mailing Address:** 4880 N. First St., Fresno, CA 93726.**Phone:** 559-222-2411. **Fax:** 559-221-5593.**E-mail:** lucyruiz@clearchannel.com**Web Site:** http://www.47tv.com**Technical Facilities:** Channel No. 47 (668-674 MHz). Authorized power: 2500-kw max. visual, aural. Antenna: 1959-ft above av. terrain, 226-ft. above ground, 4708-ft. above sea level.

Latitude	37°	04'	14"
Longitude	119°	25'	31"

Note: Latitude and longitude coordinates shown are based on the North American Datum of 1927 (NAD 27) as currently required by the Mass Media Bureau of the FCC.**Satellite Earth Stations:** Transmitter Harris; RCA, 3.5-meter; Scientific-Atlanta, 4.5-meter; Scientific-Atlanta, 7.3-meter; Microdyne, Avantek receivers.**News Services:** CBS Newspath, NIWS.**Ownership:** Clear Channel Communications Inc. (Group Owner).**Began Operation:** September 20, 1953. Sale to TV Acquisition LLC pending. In stock swap, Clear Channel Broadcasting Inc. acquired The Ackerley Group. FCC approved deal May 29, 2002 (Television Digest, Vol. 41:42, 42:22). Sale to The Ackerley Group by Fisher Broadcasting Inc. approved by FCC June 3, 2000 (Vol. 40:20). Sale to Fisher Broadcasting Inc. by Retlaw Enterprises Inc. approved by FCC April 16, 1999 (Vol. 38:47). Sale to Retlaw Enterprises Inc. by Shasta Telecasting Corp. (George C. Fleharty, Laurence W. Carr, Morris K. Cohen, Robert L. Hammett, Carl R. McConnell & Russell K. Olsen) approved by FCC April 17, 1968 (Vol. 8:17).**Represented (sales):** Blair Television.**Represented (legal):** Wiley Rein.**Represented (engineering):** Hammett & Edison Inc.**Personnel:****Diana Wilkin-Zapata**, Vice President & General Manager.**Tom Long**, Sales Director.**Mike Henry**, Marketing & Digital Channel Director.**Jim Holland**, News Director.**David King**, National Sales Manager.**Suzanne Dipasquale**, Business Manager.**Adrian West**, Master Control Supervisor & Programming Manager.**Rick Turner**, Creative Services Director.**KGPE BPCT-20030805AFJ GRANTED: 12/3/2003**

© 2008 Warren Communications News

Rachel Schroeder, Traffic Manager.**Lucy Ruiz**, Community Services Director.**City of License:** Fresno. **Station DMA:** Fresno-Visalia, CA. **Rank:** 55.

Circulation © 2007 Nielsen. Coverage based on Nielsen study.

GrandTotal	Cable TV Households	Non-cable TV Households	Total TV Households
Estimated Station Totals *	235,430	315,800	551,230
Average Weekly Circulation (2007)	136,306	134,897	271,203
Average Daily Circulation (2007)			119,939

Station DMA Total	Cable TV Households	Non-cable TV Households	Total TV Households
Estimated Station Totals *	235,430	315,800	551,230
Average Weekly Circulation (2007)	136,306	134,897	271,203
Average Daily Circulation (2007)			119,939

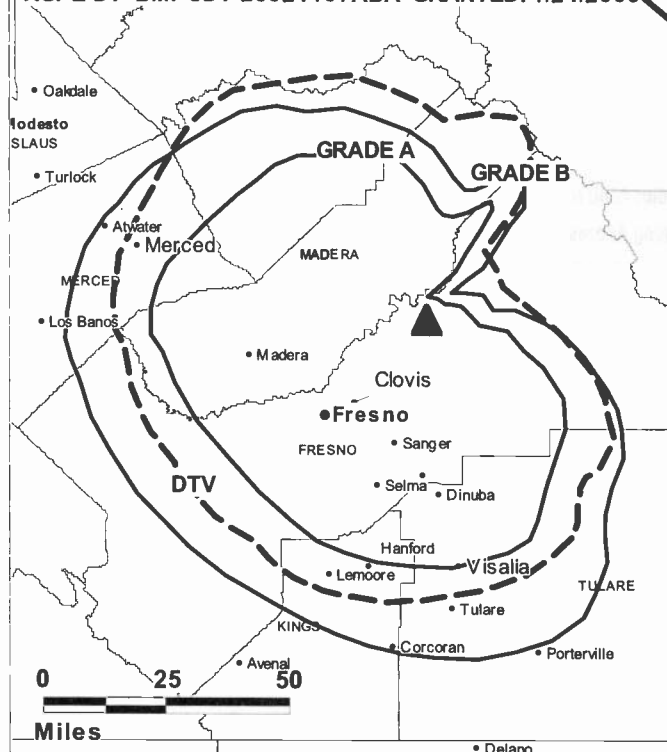
*Estimated station totals are sums of the Nielsen TV and Cable TV household estimates for each county in which the station registers viewing of more than 5% as per the Nielsen Survey Methods.

KGPE-DT**Ch. 34****Network Service:** CBS.**Licensee:** Ackerley Broadcasting Fresno LLC, 2625 S Memorial Dr, Ste A, Tulsa, OK 74129.**Studio:** 4880 N. First St., Fresno, CA 93726.**Mailing Address:** 4880 N. First St., Fresno, CA 93726.**Phone:** 559-222-2411. **Fax:** 559-221-5593.**E-mail:** lucyruiz@clearchannel.com**Web Site:** <http://www.47tv.com>**Technical Facilities:** Channel No. 34 (590-596 MHz). Authorized power: 185-kw max. visual, aural. Antenna: 1898-ft above av. terrain, 161-ft. above ground, 4642-ft. above sea level.

Latitude	37°	04'	14"
Longitude	119°	25'	31"

Note: Latitude and longitude coordinates shown are based on the North American Datum of 1927 (NAD 27) as currently required by the Mass Media Bureau of the FCC.**Satellite Earth Stations:** Transmitter Harris; RCA, 3.5-meter; Scientific-Atlanta, 4.5-meter; Scientific-Atlanta, 7.3-meter; Microdyne, Avantek receivers.**Ownership:** Clear Channel Communications Inc. (Group Owner).**Began Operation:** June 26, 2003. Standard Definition.**Represented (sales):** Blair Television.**Represented (legal):** Wiley Rein.**Personnel:****Diana Wilkin-Zapata**, Vice President & General Manager.**Tom Long**, Sales Director.**Mike Henry**, Marketing & Digital Channel Director.**Jim Holland**, News Director.**David King**, National Sales Manager.**Suzanne Dipasquale**, Business Manager.

KGPE-DT BMPCDT-20021107ABA GRANTED: 1/24/2003

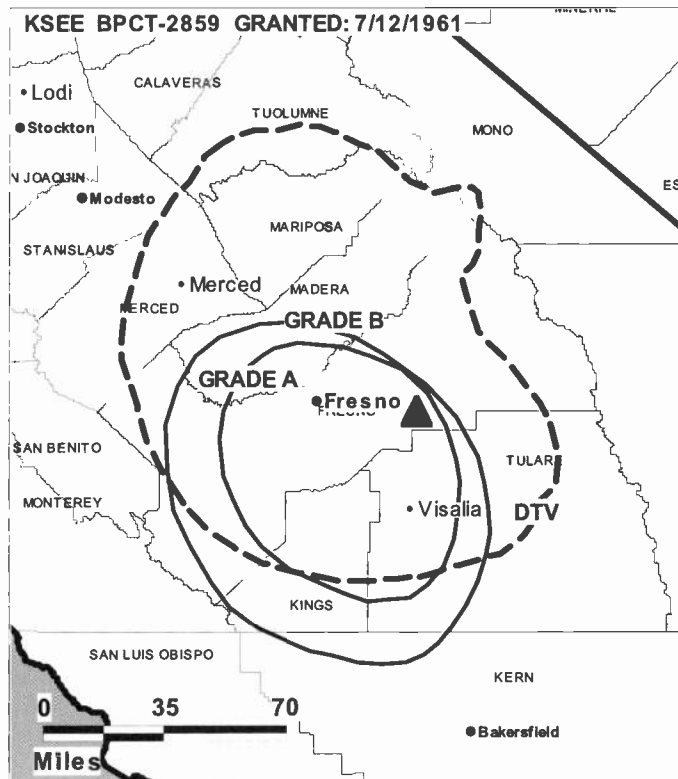


© 2008 Warren Communications News

Adrian West, Master Control Supervisor & Programming Manager.**Rick Turner**, Creative Services Director.**Rachel Schroeder**, Traffic Manager.**Lucy Ruiz**, Community Services Director.**City of License:** Fresno. **Station DMA:** Fresno-Visalia, CA. **Rank:** 55.**Nielsen Data:** Not available.

KSEE**Ch. 24****Network Service:** NBC.**Licensee:** KSEE License Inc., 767 3rd Ave., 34th Floor, c/o Granite Broadcasting Corp., New York, NY 10017.**Studio:** 5035 E. McKinley Ave., Fresno, CA 93727.**Mailing Address:** PO Box 24000, Fresno, CA 93779.**Phone:** 559-454-2424. **Fax:** 559-454-2485.**E-mail:** kurtk@ksee.com**Web Site:** http://www.ksee24.com**Technical Facilities:** Channel No. 24 (530-536 MHz). Authorized power: 1600-kw max. & 191-kw horizontal visual, 153-kw & 38-kw horizontal aural. Antenna: 2350-ft above av. terrain, 321-ft. above ground, 3713-ft. above sea level.

Latitude	36°	44'	45"
Longitude	119°	16'	53"

Transmitter: Bear Mountain.**Note:** Latitude and longitude coordinates shown are based on the North American Datum of 1927 (NAD 27) as currently required by the Mass Media Bureau of the FCC.**Multichannel TV Sound:** Stereo only.**Satellite Earth Stations:** Transmitter RCA; AFC, 3.5-meter Ku-band; Harris, 6-meter C-band; M/A-Corn, Harris receivers.**News Service:** AP.**Ownership:** Granite Broadcasting Corp. (Group Owner).**Began Operation:** June 1, 1953. Transfer from W. Don Cornwell to SP Granite LLC (Silver Point Capital) as part of Chapter 11 reorganization approved by FCC May 21, 2007. Involuntary transfer to debtor in possession approved by FCC December 20, 2006. Sale to present owner by Meredith Corp. approved by FCC August 9, 1993. Sale to Meredith Corp. by San Joaquin Communications Corp. approved by FCC March 31, 1983. Sale to San Joaquin by McClatchy Newspapers approved by FCC November 18, 1980.**Represented (sales):** Harrington Righter & Parsons Inc. (HRP).**Represented (legal):** Akin, Gump, Strauss, Hauer & Feld LLP.**Personnel:****Todd McMilliams**, President & General Manager.**George Hillis**, Operations & Program Manager.**Chris Zanghi**, Local Sales Manager.**Julie Akins**, News Director.**John Lockhart**, Chief Engineer.**Kurt Karlsson**, Business Manager.

© 2008 Warren Communications News

Amanda Holder, Sales Promotion Director.**Lisa People**, Traffic Manager.**City of License:** Fresno. **Station DMA:** Fresno-Visalia, CA. **Rank:** 55.

Circulation © 2007 Nielsen. Coverage based on Nielsen study.

GrandTotal	Cable TV Households	Non-cable TV Households	Total TV Households
Estimated Station Totals *	235,430	315,800	551,230
Average Weekly Circulation (2007)	142,740	151,873	294,613
Average Daily Circulation (2007)			136,613

Station DMA Total	Cable TV Households	Non-cable TV Households	Total TV Households
Estimated Station Totals *	235,430	315,800	551,230
Average Weekly Circulation (2007)	142,740	151,873	294,613
Average Daily Circulation (2007)			136,613

*Estimated station totals are sums of the Nielsen TV and Cable TV household estimates for each county in which the station registers viewing of more than 5% as per the Nielsen Survey Methods.

KSEE-DT

Ch. 38

Network Service: NBC.

Licensee: KSEE License Inc., 767 3rd Ave., 34th Floor, c/o Granite Broadcasting Corp., New York, NY 10017.

Studio: 5035 E. McKinley Ave., Fresno, CA 93727.

Mailing Address: PO Box 24000, Fresno, CA 93779.

Phone: 559-454-2424. **Fax:** 559-454-2485.

E-mail: johnl@ksee.com

Web Site: <http://www.ksee24.com>

Technical Facilities: Channel No. 38 (614-620 MHz). Authorized power: 326-kw max. visual, aural. Antenna: 1972-ft above av. terrain, 237-ft. above ground, 4683-ft. above sea level.

Latitude	37°	04'	19"
Longitude	119°	25'	48"

Note: Latitude and longitude coordinates shown are based on the North American Datum of 1927 (NAD 27) as currently required by the Mass Media Bureau of the FCC.

Ownership: Granite Broadcasting Corp. (Group Owner).

Began Operation: Station operating; no on-air date.

Represented (legal): Akin, Gump, Strauss, Hauer & Feld LLP.

Personnel:

Todd McMilliams, President & General Manager.

George Hillis, Operations & Program Director.

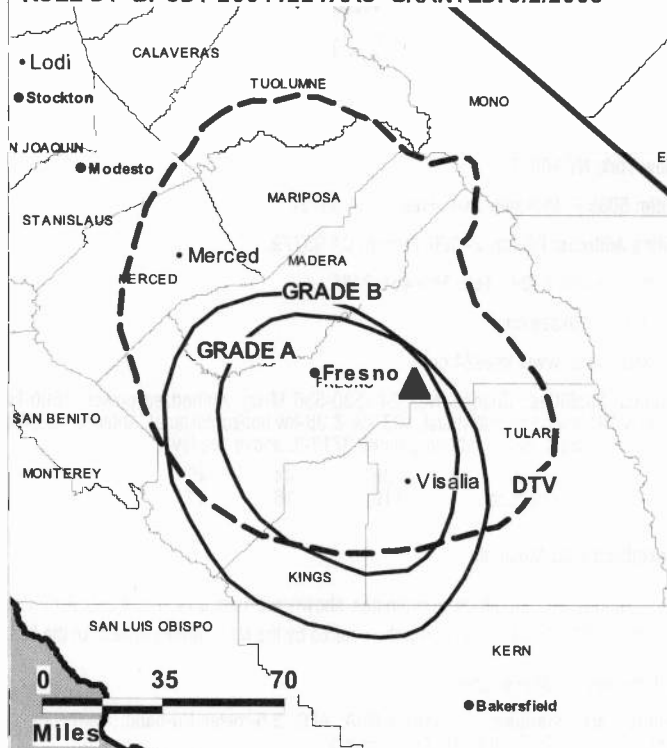
Chris Zanghi, Local Sales Manager.

Julie Akins, News Director.

John Lockhart, Chief Engineer.

Kurt Karlsson, Business Manager.

KSEE-DT BPCDT-20041221AAS GRANTED: 3/2/2005



© 2008 Warren Communications News

Amanda Holder, Sales Promotion Director.

Lisa People, Traffic Manager.

City of License: Fresno. **Station DMA:** Fresno-Visalia, CA. **Rank:** 55.

Nielsen Data: Not available.

KFTV
Ch. 21
Network Service: UNV.

Licensee: KFTV License Partnership GP, 1999 Avenue of the Stars, Suite 3050, Los Angeles, CA 90067.

Studio: 3239 W. Ashlan Ave., Fresno, CA 93722.

Mailing Address: 3239 W. Ashlan Ave., Fresno, CA 93722.

Phone: 559-222-2121. **Fax:** 559-222-0917.

E-mail: mlgutierrez@univision.net

Web Site: http://www.univision.com

Technical Facilities: Channel No. 21 (512-518 MHz). Authorized power: 5000-kw max. visual, aural. Antenna: 1985-ft above av. terrain, 217-ft. above ground, 4708-ft. above sea level.

Latitude	37°	04'	22"
Longitude	119°	25'	53"

Transmitter: Bald Mountain, Meadow Lakes.

Note: Latitude and longitude coordinates shown are based on the North American Datum of 1927 (NAD 27) as currently required by the Mass Media Bureau of the FCC.

News Service: AP.

Ownership: Univision Communications Inc. (Group Owner).

Began Operation: February 27, 1962. Transfer of control to Broadcasting Media Partners Inc. approved by FCC March 27, 2007. Sale to present owner by Hallmark Cards approved by FCC September 30, 1992. Sale to Hallmark Acquisition Inc. by Spanish International Communications Corp. approved by FCC June 12, 1987.

Represented (sales): Univision.

Represented (legal): Covington & Burling.

Represented (engineering): Denny & Associates PC.

Personnel:
Maria L. Gutierrez, Vice President, General & Station Manager.

Jose Elgorriaga, General Sales Manager.

Ruby Valtierra, Local Sales Manager.

Veronica Flores, National Sales Manager.

Sam Belitty, News Director.

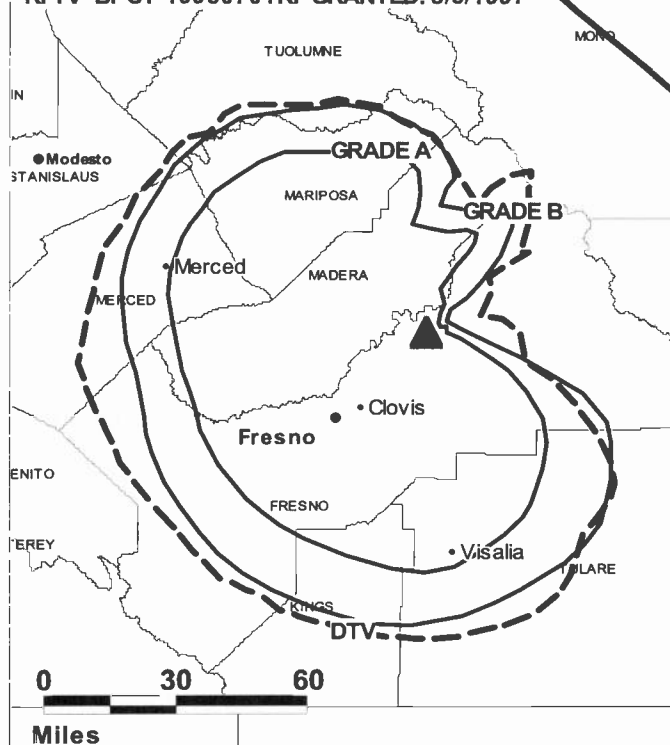
Ken Holden, Chief Engineer.

James A. Meyer, Business Manager & Controller.

Sharon Jenkins, Marketing Manager.

Andres Sanchez, Promotion Director.

Eddie Renteria, Production Manager.

KFTV BPCT-19960701KI GRANTED: 3/6/1997


© 2008 Warren Communications News

German Amezcua, Research & Off-Air Promotion Director.

Elena Aguirre, Traffic Manager.

City of License: Hanford. **Station DMA:** Fresno-Visalia, CA. **Rank:** 55.

Circulation © 2007 Nielsen. Coverage based on Nielsen study.

GrandTotal	Cable TV Households	Non-cable TV Households	Total TV Households
Estimated Station Totals *	235,430	315,800	551,230
Average Weekly Circulation (2007)	34,534	62,693	97,227
Average Daily Circulation (2007)			71,305

Station DMA Total	Cable TV Households	Non-cable TV Households	Total TV Households
Estimated Station Totals *	235,430	315,800	551,230
Average Weekly Circulation (2007)	34,534	62,693	97,227
Average Daily Circulation (2007)			71,305

*Estimated station totals are sums of the Nielsen TV and Cable TV household estimates for each county in which the station registers viewing of more than 5% as per the Nielsen Survey Methods.

KFTV-DT

Ch. 20

Network Service: UNV.

Licensee: KFTV License Partnership GP, 1999 Avenue of the Stars, Suite 3050, Los Angeles, CA 90067.

Studio: 3239 W. Ashlan Ave., Fresno, CA 93722.

Mailing Address: 3239 W. Ashlan Ave., Fresno, CA 93722.

Phone: 310-556-7600; 559-222-2121. **Fax:** 559-222-2890.

E-mail: mlgutierrez@univision.net

Web Site: <http://www.univision.com>

Technical Facilities: Channel No. 20 (506-512 MHz). Authorized power: 350-kw max. visual, aural. Antenna: 1903-ft above av. terrain, 135-ft. above ground, 4626-ft. above sea level.

Latitude	37°	04'	22"
Longitude	119°	25'	50"

Note: Latitude and longitude coordinates shown are based on the North American Datum of 1927 (NAD 27) as currently required by the Mass Media Bureau of the FCC.

Ownership: Univision Communications Inc. (Group Owner).

Began Operation: July 1, 2002. Standard Definition.

Represented (legal): Covington & Burling.

Personnel:

Maria L. Gutierrez, Vice President, General & Station Manager.

Jose Elgorriaga, General Sales Manager.

Ruby Valtierra, Local Sales Manager.

Veronica Flores, National Sales Manager.

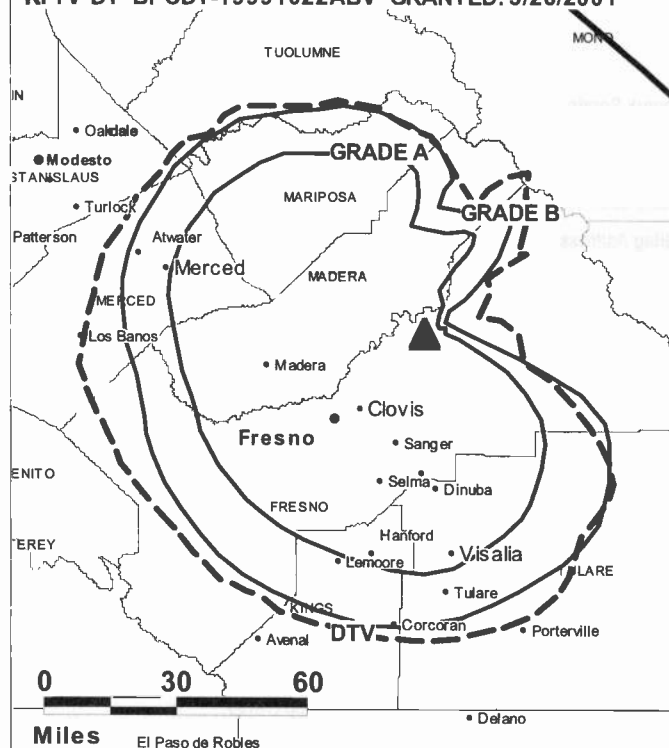
Sam Belilly, News Director.

Ken Holden, Chief Engineer.

James A. Meyer, Business Manager & Controller.

Sharon Jenkins, Marketing Manager.

KFTV-DT BPCDT-19991022ABV GRANTED: 3/26/2001



© 2008 Warren Communications News

Andres Sanchez, Promotion Director.

Eddie Renteria, Production Manager.

German Amezcua, Research & Off-Air Promotion Director.

Elena Aguirre, Traffic Manager.

City of License: Hanford. **Station DMA:** Fresno-Visalia, CA. **Rank:** 55.

Nielsen Data: Not available.

KSCI
Ch. 18

Network Service: IND.

Licensee: KSLS Inc., 1990 S. Bundy Dr., Suite 850, Los Angeles, CA 90025.

Studio: 1990 S. Bundy Dr., Suite 850, Los Angeles, CA 90025.

Mailing Address: 1990 S. Bundy Dr., Suite 850, Los Angeles, CA 90025.

Phone: 310-478-1818. **Fax:** 310-479-8118.

E-mail: jcosgrove@kscitv.com

Web Site: http://www.kscitv.com

Technical Facilities: Channel No. 18 (494-500 MHz). Authorized power: 2586-kw max. visual, aural. Antenna: 2949-ft above av. terrain, 164-ft. above ground, 5590-ft. above sea level.

Latitude	34°	12'	50"
Longitude	118°	03'	40"

Note: Latitude and longitude coordinates shown are based on the North American Datum of 1927 (NAD 27) as currently required by the Mass Media Bureau of the FCC.

Satellite Earth Stations: Transmitter Harris; Miralite, 3.7-meter C-band; Paracclipse, 3.8-meter C-band; Scientific-Atlanta, 4.5-meter Ku-band; Standard Communications receivers.

News Service: AP.

Ownership: International Media Group (Group Owner).

Began Operation: June 30, 1977. Original city of license was San Bernardino. Sale to present owner by World Plan Executive Council approved by FCC December 19, 1986 (Television Digest, Vol. 26:45). Change of city of license to Long Beach approved by FCC 1998. Transfer of control to AMG Intermediate LLC from Citicorp Venture Capital Ltd. approved by FCC January 18, 2001.

Represented (legal): Wilkinson Barker Knauer LLP.

Personnel:

John Yasuda, President & Chief Operating Officer.

Richard Millet, Vice President & General Manager.

Kathy Iniba, Traffic Manager.

Gannon Gray, General Sales Manager.

Alice Lee, Research & Marketing Director.

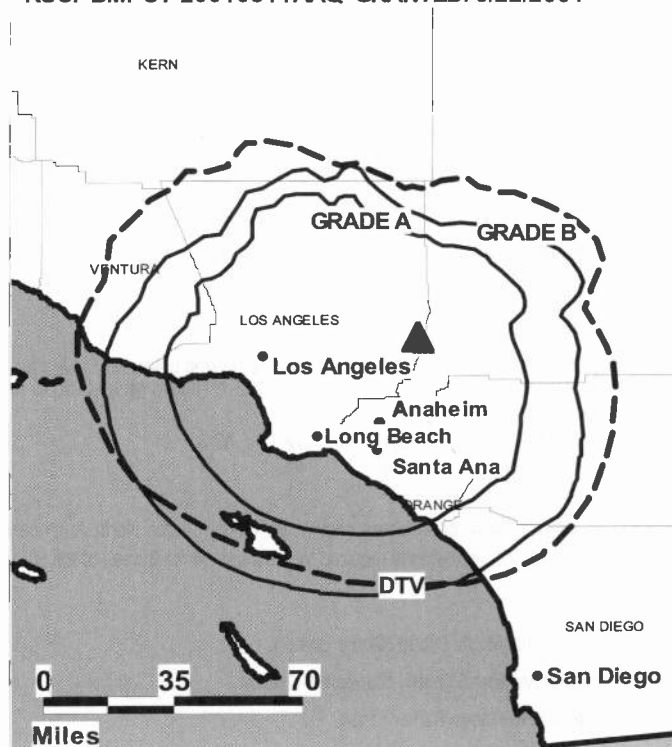
April Kuan, News Director.

Bill Welty, Vice President & Engineering Director.

Anthony Cortese, Chief Financial Officer.

Eva McKeown, Program Director.

KSCI BMPCT-20010511AAQ GRANTED: 6/22/2001



© 2008 Warren Communications News

Melinda Ou, Public Relations Director.

City of License: Long Beach. **Station DMA:** Los Angeles, CA. **Rank:** 2.

Circulation © 2007 Nielsen. Coverage based on Nielsen study.

GrandTotal	Cable TV Households	Non-cable TV Households	Total TV Households
Estimated Station Totals *	2,334,320	2,173,800	4,508,120
Average Weekly Circulation (2007)	156,054	170,317	326,371
Average Daily Circulation (2007)			96,551
Station DMA Total	Cable TV Households	Non-cable TV Households	Total TV Households
Estimated Station Totals *	2,334,320	2,173,800	4,508,120
Average Weekly Circulation (2007)	156,054	170,317	326,371
Average Daily Circulation (2007)			96,551

*Estimated station totals are sums of the Nielsen TV and Cable TV household estimates for each county in which the station registers viewing of more than 5% as per the Nielsen Survey Methods.

KSCI-DT
Ch. 61

Network Service: IND.

Licensee: KSLS Inc., 1990 S. Bundy Dr., Suite 850, Los Angeles, CA 90025.

Studio: 1990 S. Bundy Dr., Suite 850, Los Angeles, CA 90025.

Mailing Address: 1990 S. Bundy Dr., Suite 850, Los Angeles, CA 90025.

Phone: 310-478-1818. **Fax:** 310-479-8118.

E-mail: jcosgrove@kscitv.com

Web Site: http://www.kscitv.com

Technical Facilities: Channel No. 61 (752-758 MHz). Authorized power: 256-kw max. visual, aural. Antenna: 2918-ft above av. terrain, 132-ft. above ground, 6033-ft. above sea level.

Latitude	34°	12'	47.8"
Longitude	118°	03'	41"

Note: Latitude and longitude coordinates shown are based on the North American Datum of 1927 (NAD 27) as currently required by the Mass Media Bureau of the FCC.

News Service: AP.

Ownership: International Media Group (Group Owner).

Began Operation: November 5, 2001. Standard Definition.

Represented (legal): Wilkinson Barker Knauer LLP.

Represented (engineering): Hammett & Edison Inc.

Personnel:

John Yasuda, President & Chief Operating Officer.

Richard Millet, Vice President & General Manager.

Bill Welty, Vice President & Engineering Director.

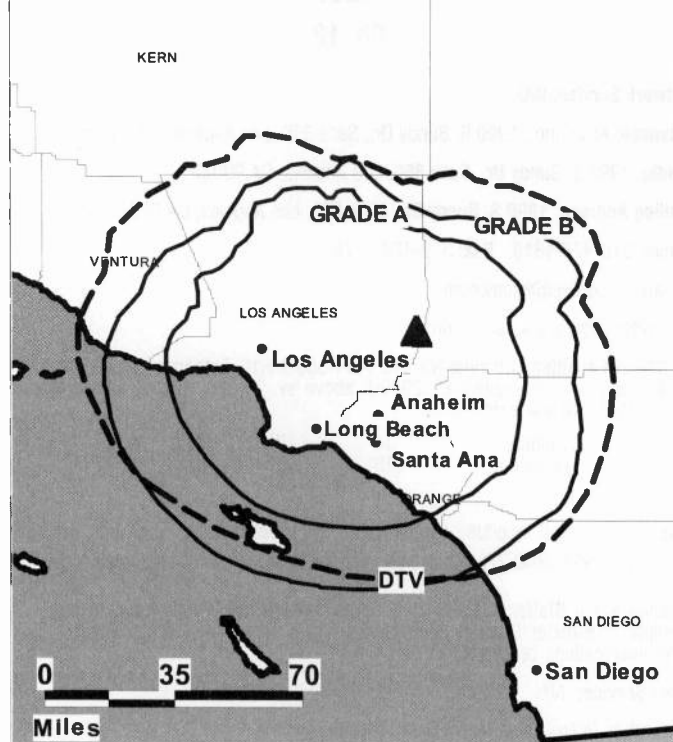
Anthony Cortese, Chief Financial Officer.

Gannon Gray, General Sales Manager.

April Kuan, News Director.

Eva McKeown, Program Director.

KSCI-DT BMLCDT-20040930BWO GRANTED: 1/28/2005



© 2008 Warren Communications News

Alice Lee, Research & Marketing Director.

Kathy Iniba, Traffic Manager.

Melinda Ou, Public Relations Director.

City of License: Long Beach. **Station DMA:** Los Angeles, CA. **Rank:** 2.

Nielsen Data: Not available.

KABC-DT
Ch. 53

Network Service: ABC.

Licensee: ABC Holding Co. Inc., 77 W. 66th St., 16th Floor, New York, NY 10023.

Studio: ABC7 Broadcast Center, 500 Circle 7 Dr., Glendale, CA 91201.

Mailing Address: 500 Circle 7 Dr., ABC 7 Broadcast Center, Glendale, CA 91201.

Phone: 818-863-7777. **Fax:** 818-863-7207.

E-mail: doug.coss@abc.com

Web Site: http://www.abc7.com

Technical Facilities: Channel No. 53 (704-710 MHz). Authorized power: 182.5-kw max. visual, aural. Antenna: 3031-ft above av. terrain, 267-ft. above ground, 5974-ft. above sea level.

Latitude	34°	13'	37"
Longitude	118°	03'	58"

Requests CP for change to 1000-kw max. visual, 2920-ft above av. terrain, 135-ft. above ground, 5804-ft. above sea level; lat. 34° 13' 29", long. 118° 003' 48", BPCDT-20041018ABW.

Transmitter: Bldg. 15, Video Rd., Mount Wilson.

Note: Latitude and longitude coordinates shown are based on the North American Datum of 1927 (NAD 27) as currently required by the Mass Media Bureau of the FCC.

Ownership: Disney Enterprises Inc. (Group Owner).

Began Operation: November 1, 1998.

Personnel:

Arnold J. Kleiner, President & General Manager.

Spencer McCoy, Vice President, General Sales.

Jeremiah Tachna, Vice President, National Sales Manager.

Fran Viesti, Vice President, Local Sales Manager.

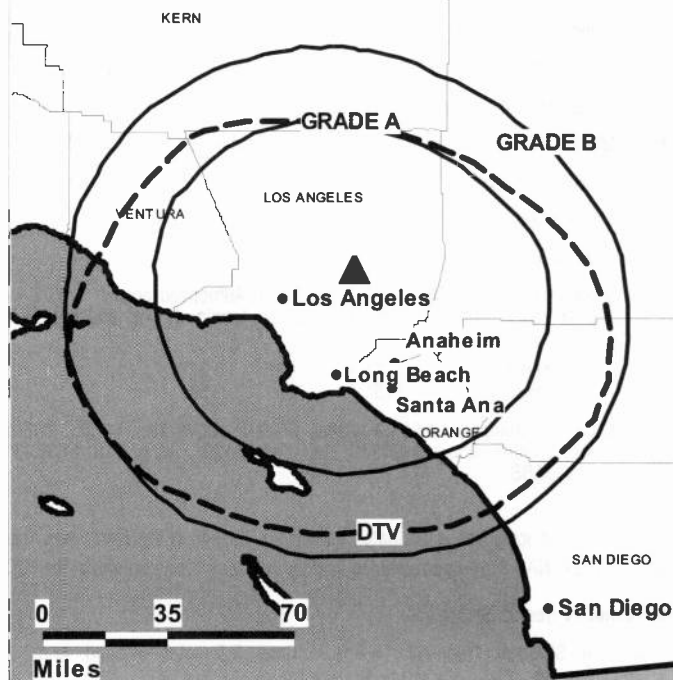
Tom Levee, Vice President, Local Sales Manager.

Cheryl Fair, Vice President, News.

John Holland, Vice President, Engineering.

Howard Daniels, Vice President, Finance.

KABC-DT BPCDT-19980430KE GRANTED: 7/30/1998



© 2008 Warren Communications News

Therese Gamba, Vice President, Program, Promotion & Advertising.

Doug Coss, Vice President, Marketing Sales Promotion.

Dennis Aimino, Research Director.

Mary Carrera, Director, Digital Sales.

Sandy Hill, Sales Service Manager.

City of License: Los Angeles. **Station DMA:** Los Angeles, CA. **Rank:** 2.

Nielsen Data: Not available.

KABC-TV

Ch. 7

Network Service: ABC.

Licensee: ABC Holding Co. Inc., 77 W. 66th St., 16th Floor, New York, NY 10023.

Studio: ABC7 Broadcast Center, 500 Circle 7 Dr., Glendale, CA 91201.

Mailing Address: 500 Circle 7 Dr., ABC 7 Broadcast Center, Glendale, CA 91201.

Phone: 818-863-7777. **Fax:** 818-863-7207.

E-mail: doug.coss@abc.com

Web Site: http://www.abc7.com

Technical Facilities: Channel No. 7 (174-180 MHz). Authorized power: 141.25-kw visual, 28.9-kw aural. Antenna: 3210-ft above av. terrain, 470-ft. above ground, 6176-ft. above sea level.

Latitude	34°	13'	37"
Longitude	118°	03'	58"

Requests CP for change to 161-kw visual, 2972-ft above av. terrain, 187-ft. above ground, 5856-ft. above sea level; lat. 34° 13' 29", long. 118° 003' 48", BPCT-20041018ABS.

Note: Latitude and longitude coordinates shown are based on the North American Datum of 1927 (NAD 27) as currently required by the Mass Media Bureau of the FCC.

Multichannel TV Sound: Stereo only.

Satellite Earth Stations: Transmitter Harris; Andrew, 5.6-meter Ku-band; Andrew, 9.3-meter C-band.

AM Affiliate: KABC, 5-kw, 790 kHz.

FM Affiliate: KLOS, 20-kw, 95.5 MHz (No. 238), 196-ft.

SNG Mobile Dish: Dalsat, 3.7-meter Ku-band.

News Services: AP, CNS.

Ownership: Disney Enterprises Inc. (Group Owner).

Began Operation: September 16, 1949. Originally broadcast as KECA-TV. Sale to present owner by Capital Cities/ABC approved by FCC February 8, 1996.

Represented (sales): ABC National Television Sales.

Personnel:

Arnold J. Kleiner, President & General Manager.

Spencer McCoy, Vice President, General Sales.

Jeremiah Tachna, Vice President, National Sales Manager.

Fran Viesti, Vice President, Local Sales Manager.

Tom Levee, Vice President, Local Sales Manager.

Cheryl Fair, Vice President, News.

John Holland, Vice President, Engineering.

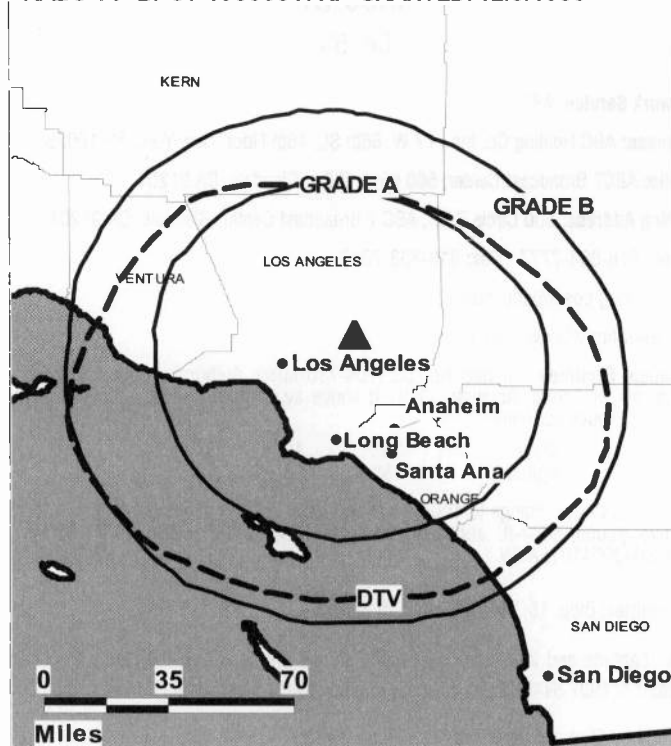
Howard Daniels, Vice President, Finance.

Therese Gamba, Vice President, Program, Promotion & Advertising.

Doug Coss, Vice President, Marketing Sales Promotion.

Dennis Aimino, Research Director.

KABC-TV BPCT-19830817KF GRANTED: 12/5/1983



© 2008 Warren Communications News

Sandy Hill, Sales Service Manager.

Mary Carrera, Director, Digital Sales.

City of License: Los Angeles. **Station DMA:** Los Angeles, CA. **Rank:** 2.

Circulation © 2007 Nielsen. Coverage based on Nielsen study.

GrandTotal	Cable TV Households	Non-cable TV Households	Total TV Households
Estimated Station Totals *	3,251,700	3,226,270	6,477,970
Average Weekly Circulation (2007)	2,148,910	1,707,943	3,856,853
Average Daily Circulation (2007)			1,799,280
Station DMA Total	Cable TV Households	Non-cable TV Households	Total TV Households
Estimated Station Totals *	2,993,880	2,574,730	5,568,610
Average Weekly Circulation (2007)	2,121,566	1,656,318	3,777,884
Average Daily Circulation (2007)			1,781,894
Other DMA Total	Cable TV Households	Non-cable TV Households	Total TV Households
Estimated Station Totals *	257,820	651,540	909,360
Average Weekly Circulation (2007)	27,344	51,625	78,969
Average Daily Circulation (2007)			17,386

*Estimated station totals are sums of the Nielsen TV and Cable TV household estimates for each county in which the station registers viewing of more than 5% as per the Nielsen Survey Methods.

KCAL-DT
Ch. 43

Network Service: IND.

Licensee: Viacom Television Stations Group of Los Angeles LLC, 2000 K St NW, Suite 725, Washington, DC 20006.

Studio: 6121 Sunset Blvd., Los Angeles, CA 90028.

Mailing Address: 6121 Sunset Blvd., Los Angeles, CA 90028.

Phone: 323-467-9999. **Fax:** 323-460-3082.

E-mail: dcorsini@cbs.com

Web Site: <http://www.kcal.com>

Technical Facilities: Channel No. 43 (644-650 MHz). Authorized power: 300-kw max. visual, aural. Antenna: 3107-ft above av. terrain, 338-ft. above ground, 6050-ft. above sea level.

Latitude	34°	13'	38"
Longitude	118°	04'	00"

Holds CP for change to 495-kw max. visual, 3120-ft above av. terrain, 338-ft. above ground, 6050-ft. above sea level; BPCDT-20040730AWC.

Transmitter: Mount Wilson, near Altadena.

Note: Latitude and longitude coordinates shown are based on the North American Datum of 1927 (NAD 27) as currently required by the Mass Media Bureau of the FCC.

Ownership: CBS Corp. (Group Owner).

Personnel:

Don Corsini, Vice President & General Manager.

Patrick McClenahan, Vice President & Station Manager.

Tim McGowan, Vice President, Sales, Marketing & Research.

Michael Kincaid, Vice President & General Sales Manager.

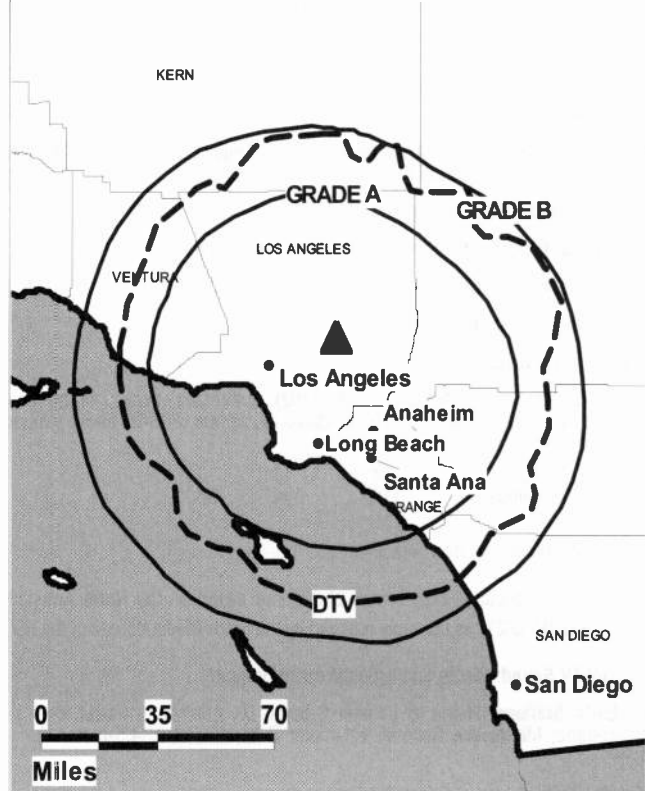
Nancy Bauer Gonzales, Vice President & News Director.

Melanie Steensland, Vice President & Production Manager.

Marilyn Rangel, Local Sales Manager.

Richard B. Waifisz, National Sales Manager.

KCAL-DT BPCDT-20040730AWC GRANTED: 3/27/2006



© 2008 Warren Communications News

Craig Harrison, Engineering Director.

Lorraine Velona, Traffic Manager.

Virginia Hunt, Program Director.

City of License: Los Angeles. **Station DMA:** Los Angeles, CA. **Rank:** 2.

Nielsen Data: Not available.

KCAL-TV**Ch. 9****Network Service:** IND.**Licensee:** Viacom Television Stations Group of Los Angeles LLC, 2000 K St. NW, Suite 725, Washington, DC 20006.**Studio:** 6121 Sunset Blvd., Los Angeles, CA 90028.**Mailing Address:** 6121 Sunset Blvd., Los Angeles, CA 90028.**Phone:** 323-467-9999. **Fax:** 323-460-3082.**E-mail:** dcorsini@cbs.com**Web Site:** http://www.kcal.com**Technical Facilities:** Channel No. 9 (186-192 MHz). Authorized power: 141-kw max. visual, 28.2-kw aural. Antenna: 3182-ft above av. terrain, 395-ft. above ground, 6135-ft. above sea level.

Latitude	34°	13'	38"
Longitude	118°	004'	000"

Transmitter: Mount Wilson, near Altadena.**Note:** Latitude and longitude coordinates shown are based on the North American Datum of 1927 (NAD 27) as currently required by the Mass Media Bureau of the FCC.**Multichannel TV Sound:** Stereo and separate audio program.**Satellite Earth Stations:** Harris, 6.1-meter C-band; DX Antenna, ; Harris, 6.1-meter Ku-band; Microwave General, 6.1-meter C-band; Vertex, 4.5-meter Ku-band.**SNG Mobile Dish:** Andrew, 2.6-meter Ku-band.**News Services:** AP, CNS.**Ownership:** CBS Corp. (Group Owner).

Began Operation: August 25, 1948. Originally operated as KFI-TV. Sold to RKO General by Earl C. Anthony (Television Digest Vol. 7:23, 32, 36). On July 20, 1988 FCC approved dismissal of RKO application for license renewal, grant of Fidelity Television Inc.'s application & subsequent transfer of station to The Walt Disney Co. (Vol. 25:45; 26:48; 27:5, 11, 36; 28:30). Sale to Young Broadcasting Inc. by The Walt Disney Co. approved by FCC September 20, 1996 (Vol. 36:4, 21, 33, 38, 40). Sale to present owner by Young Broadcasting Inc. approved by FCC May 3, 2002 (Vol. 42:7, 19).

Represented (sales): Adam Young Inc.**Represented (legal):** Wiley Rein.**Personnel:****Don Corsini**, Vice President & General Manager.**Patrick McClenahan**, Vice President & Station Manager.**Tim McGowan**, Vice President, Sales, Marketing & Research.**Michael Kincaid**, Vice President & General Sales Manager.**Nancy Bauer Gonzales**, Vice President & News Director.**Melanie Steensland**, Vice President & Production Manager.**Marilyn Rangel**, Local Sales Manager.**Richard B. Waifisz**, National Sales Manager.**Craig Harrison**, Engineering Director.**KCAL-TV BLCT-19911107KP GRANTED: 2/28/1992**

© 2008 Warren Communications News

Lorraine Velona, Traffic Manager.**Virginia Hunt**, Program Director.**City of License:** Los Angeles. **Station DMA:** Los Angeles, CA. **Rank:** 2.

Circulation © 2007 Nielsen. Coverage based on Nielsen study.

GrandTotal	Cable TV Households	Non-cable TV Households	Total TV Households
Estimated Station Totals *	3,431,480	2,574,730	6,006,210
Average Weekly Circulation (2007)	1,464,002	1,218,885	2,682,887
Average Daily Circulation (2007)			995,406
Station DMA Total	Cable TV Households	Non-cable TV Households	Total TV Households
Estimated Station Totals *	2,993,880	2,574,730	5,568,610
Average Weekly Circulation (2007)	1,401,278	1,218,885	2,620,163
Average Daily Circulation (2007)			982,420
Other DMA Total	Cable TV Households	Non-cable TV Households	Total TV Households
Estimated Station Totals *	437,600	0	437,600
Average Weekly Circulation (2007)	62,724	0	62,724
Average Daily Circulation (2007)			12,986

*Estimated station totals are sums of the Nielsen TV and Cable TV household estimates for each county in which the station registers viewing of more than 5% as per the Nielsen Survey Methods.

KCBS-DT

Ch. 60

Network Service: CBS.

Licensee: CBS Broadcasting Inc., 2000 K St. NW, Suite 725, Washington, DC 20006.

Studio: 6121 Sunset Blvd., Los Angeles, CA 90028.

Mailing Address: 6121 Sunset Blvd., Los Angeles, CA 90028.

Phone: 323-460-3000. **Fax:** 323-460-3277.

E-mail: dcorsini@cbs.com

Web Site: <http://www.cbs2.com>

Technical Facilities: Channel No. 60 (746-752 MHz). Authorized power: 469-kw max. visual, aural. Antenna: 3566-ft above av. terrain, 902-ft. above ground, 6558-ft. above sea level.

Latitude	34°	13'	55"
Longitude	118°	04'	18"

Transmitter: 123 CBS Lane, Mount Wilson.

Note: Latitude and longitude coordinates shown are based on the North American Datum of 1927 (NAD 27) as currently required by the Mass Media Bureau of the FCC.

Ownership: CBS Corp. (Group Owner).

Began Operation: November 1, 1998. High Definition.

Personnel:

Michael Kincaid, Senior Vice President & General Sales Manager.

Don Corsini, Vice President & General Manager.

Amy Nizich-Goldstein, Sales Director.

Dave Diederich, Local Sales Manager.

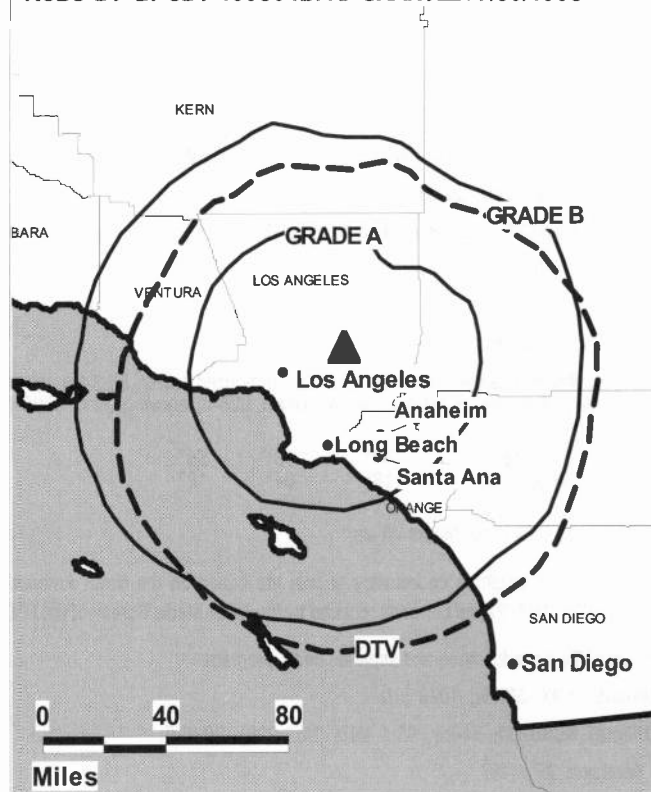
Patti Tang, Local Sales Manager.

Nancy Bauer-Gonzales, News Director.

Debra Hurd, Broadcast Operations & Engineering Director.

Stephanie Rodriguez, Creative Services & Community Affairs Director.

KCBS-DT BPCDT-19980427KI GRANTED: 7/30/1998



© 2008 Warren Communications News

Paul Latham, Controller.

Virginia Hunt, Program & Research Director.

City of License: Los Angeles. **Station DMA:** Los Angeles, CA. **Rank:** 2.

Nielsen Data: Not available.

KCBS-TV

Ch. 2

Network Service: CBS.

Licensee: CBS Broadcasting Inc., 2000 K St. NW, Suite 725, Washington, DC 20006.

Studio: 6121 Sunset Blvd., Los Angeles, CA 90028.

Mailing Address: 6121 Sunset Blvd., Los Angeles, CA 90028.

Phone: 323-460-3000. **Fax:** 323-460-3277.

E-mail: dcorsini@cbs.com

Web Site: <http://www.cbs2.com>

Technical Facilities: Channel No. 2 (54-60 MHz). Authorized power: 36.3-kw visual, 7.24-kw aural. Antenna: 3599-ft above av. terrain, 935-ft. above ground, 6595-ft. above sea level.

Latitude	34°	13'	55"
Longitude	118°	04'	18"

Transmitter: 123 CBS Lane, Mount Wilson.

Note: Latitude and longitude coordinates shown are based on the North American Datum of 1927 (NAD 27) as currently required by the Mass Media Bureau of the FCC.

Multichannel TV Sound: Stereo and separate audio program.

AM Affiliate: KNX, 50-kw, 1070 kHz.

FM Affiliate: KCBS-FM, 54-kw, 93.1 MHz (No. 226), 3036-ft.

News Services: AP, CNS.

Ownership: CBS Corp. (Group Owner).

Began Operation: May 6, 1948. Originally operated as KTSN. Sold to CBS Inc. December 1950 (Television Digest, Vol. 6:46, 52). Sale to present owner by CBS Inc. approved by FCC May 3, 2000.

Represented (sales): CBS Television Stations National Sales.

Personnel:

Michael Kincaid, Senior Vice President & General Sales Manager.

Don Corsini, Vice President & General Manager.

Amy Nizich-Goldstein, Sales Director.

Dave Diederich, Local Sales Manager.

Patti Tang, Local Sales Manager.

Nancy Bauer-Gonzales, News Director.

Debra Hurd, Broadcast Operations & Engineering Director.

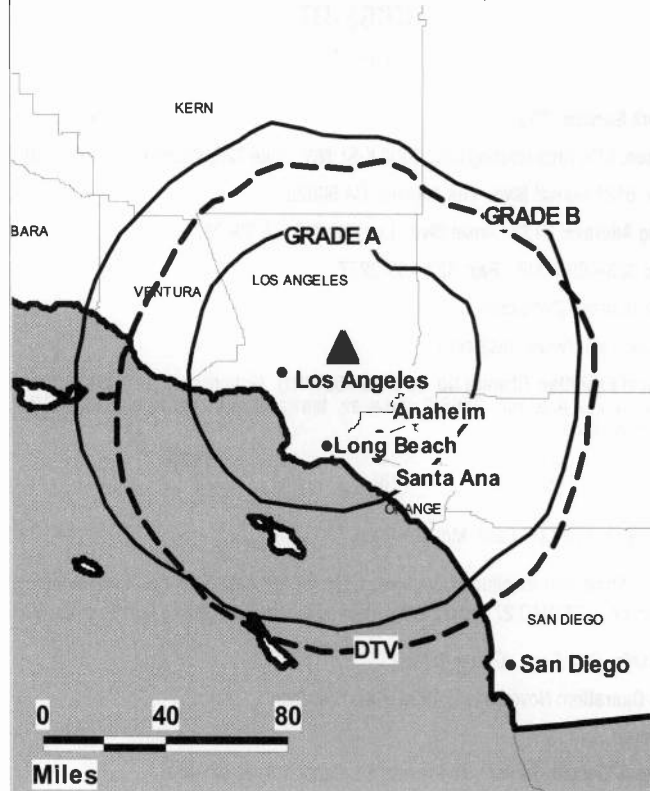
Paul Latham, Controller.

Stephanie Rodriguez, Creative Services & Community Affairs Director.

Virginia Hunt, Program & Research Director.

City of License: Los Angeles. **Station DMA:** Los Angeles, CA. **Rank:** 2.

KCBS-TV BPCT-19980420KF GRANTED: 10/22/1999



© 2008 Warren Communications News

Circulation © 2007 Nielsen. Coverage based on Nielsen study.

GrandTotal	Cable TV Households	Non-cable TV Households	Total TV Households
Estimated Station Totals *	3,125,460	3,403,740	6,529,200
Average Weekly Circulation (2007)	1,995,750	1,350,184	3,345,934
Average Daily Circulation (2007)			1,424,887
Station DMA Total	Cable TV Households	Non-cable TV Households	Total TV Households
Estimated Station Totals *	2,993,880	2,574,730	5,568,610
Average Weekly Circulation (2007)	1,982,330	1,283,616	3,265,946
Average Daily Circulation (2007)			1,408,857
Other DMA Total	Cable TV Households	Non-cable TV Households	Total TV Households
Estimated Station Totals *	131,580	829,010	960,590
Average Weekly Circulation (2007)	13,420	66,568	79,988
Average Daily Circulation (2007)			16,030

*Estimated station totals are sums of the Nielsen TV and Cable TV household estimates for each county in which the station registers viewing of more than 5% as per the Nielsen Survey Methods.

KCOP-DT

Ch. 66

Network Service: MNT.

Licensee: Fox Television Stations Inc., 5151 Wisconsin Ave. NW, c/o Molly Pauker, Washington, DC 20016.

Studio: 1999 S. Bundy Dr., Los Angeles, CA 90025.

Mailing Address: 1999 S. Bundy Dr., Los Angeles, CA 90025.

Phone: 310-584-3361; 310-584-2000. **Fax:** 310-584-2217.

E-mail: newsdirector@upn13.com

Web Site: http://www.la13.com

Technical Facilities: Channel No. 66 (782-788 MHz). Authorized power: 371-kw max. visual, aural. Antenna: 2920-ft above av. terrain, 135-ft. above ground, 5804-ft. above sea level.

Latitude	34°	13'	29"
Longitude	118°	003'	48"

Holds CP for change to 1000-kw max. visual, 2920-ft above av. terrain, 135-ft. above ground, 5804-ft. above sea level; lat. 34° 13' 29", long. 118° 03' 48", BMPCDT-20040609ABC.

Transmitter: 15.63-mi. NE of Los Angeles.

Note: Latitude and longitude coordinates shown are based on the North American Datum of 1927 (NAD 27) as currently required by the Mass Media Bureau of the FCC.

Ownership: Fox Television Holdings Inc. (Group Owner).

Began Operation: January 4, 1999. Sale to present owner by Chris-Craft Industries Inc. approved by FCC July 23, 2001.

Represented (legal): Skadden, Arps, Slate, Meagher & Flom LLP.

Represented (engineering): Cohen Dippell & Everist PC.

Personnel:

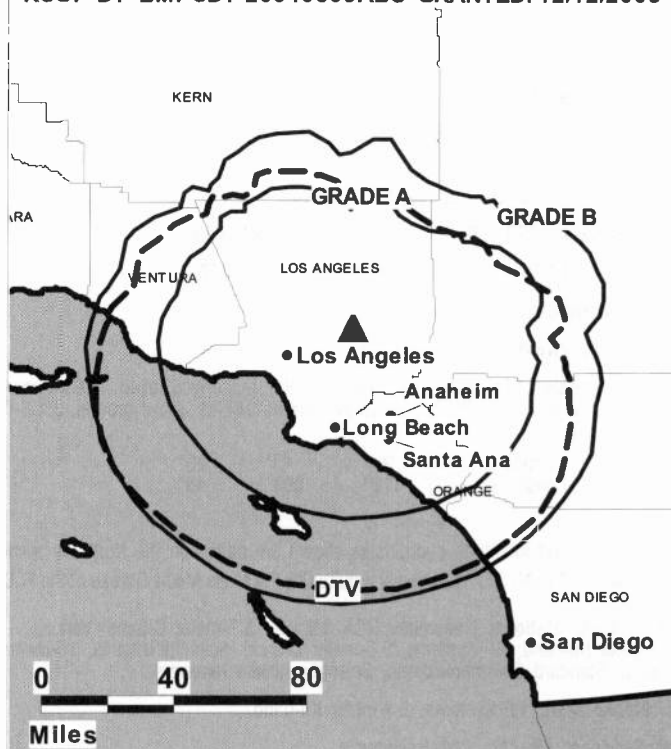
Kevin Hale, Vice President & General Manager.

Will Dishong, Vice President, Broadcast Operations & Engineering.

Stuart Evans, Vice President, Sales Director.

Tom Sheehy, Vice President, General Sales Manager.

KCOP-DT BMPCDT-20040609ABC GRANTED: 12/12/2005



© 2008 Warren Communications News

Jose Rios, Vice President, News.

Jill Brow-Weller, Research Director.

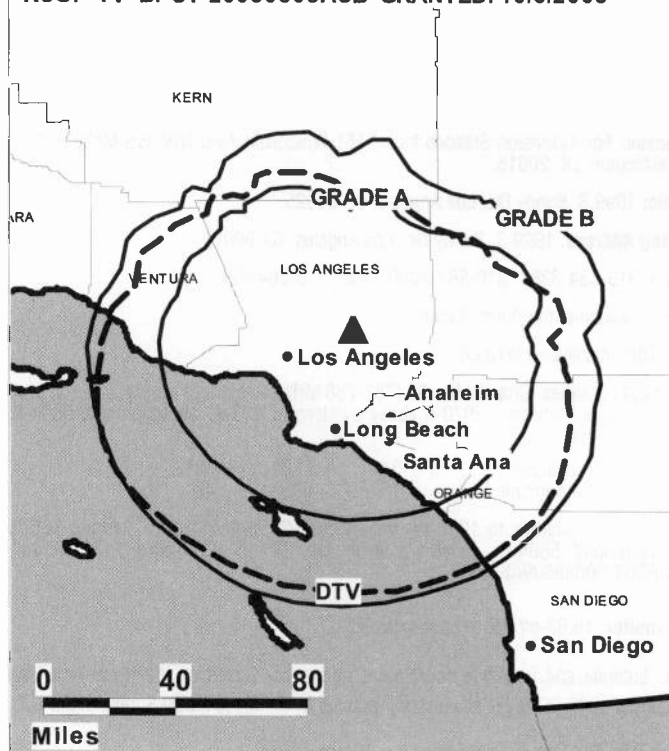
JoLisa Jones-Corey, Community Relations Director.

City of License: Los Angeles. **Station DMA:** Los Angeles, CA. **Rank:** 2.

Nielsen Data: Not available.

KCOP-TV**Ch. 13****Network Service:** MNT.**Licensee:** Fox Television Stations Inc., 5151 Wisconsin Ave. NW, c/o Molly Pauker, Washington, DC 20016.**Studio:** 1999 S. Bundy Dr., Los Angeles, CA 90025.**Mailing Address:** 1999 S. Bundy Dr., Los Angeles, CA 90025.**Phone:** 310-584-3361; 310-584-2000. **Fax:** 310-584-2217.**E-mail:** newsdirector@upn13.com**Web Site:** http://www.la13.com**Technical Facilities:** Channel No. 13 (210-216 MHz). Authorized power: 161-kw max. visual, aural. Antenna: 2972-ft above av. terrain, 187-ft. above ground, 5856-ft. above sea level.

Latitude	34°	13'	29"
Longitude	118°	003'	48"

Note: Latitude and longitude coordinates shown are based on the North American Datum of 1927 (NAD 27) as currently required by the Mass Media Bureau of the FCC.**Satellite Earth Stations:** Transmitter RCA; Miralite, 3.7-meter C-band; Vertex, 4.7-meter Ku-band; RF Systems, 5.5-meter C-band; Scientific-Atlanta, 10-meter C-band; Standard Communications, Scientific-Atlanta receivers.**SNG Mobile Dish:** RF Systems, 2.4-meter Ku-band.**News Services:** AP, UPI, CNN Newsource.**Ownership:** Fox Television Holdings Inc. (Group Owner).**Began Operation:** September 17, 1948. Sale to present owner by Chris-Craft Industries Inc. approved by FCC July 25, 2001. Sale to Chris-Craft Industries Inc. (formerly NAFI Corp.) by Bing Crosby, Kenyon Brown, George L. Coleman & Joseph A. Thomas approved by FCC January 27, 1960. Sale to Crosby, et al., by Copley Press approved by FCC December 11, 1957. Copley acquired station, operating as KLAC-TV, from Mrs. Dorothy Schiff Sonneborn, December 23, 1953.**Represented (sales):** United Television Sales Inc.**Represented (legal):** Skadden, Arps, Slate, Meagher & Flom LLP.**Personnel:****Kevin Hale**, Vice President & General Manager.**Will Dishong**, Vice President, Broadcast Operations & Engineer.**Stuart Evans**, Vice President, Sales Director.**Tom Sheehy**, Vice President, General Sales Manager.**Jose Rios**, Vice President, News Manager.**Jill Brow-Weller**, Research Director.**JoLisa Jones-Corey**, Community Relations Director.**City of License:** Los Angeles. **Station DMA:** Los Angeles, CA. **Rank:** 2.**KCOP-TV BPCT-20030805ACB GRANTED: 10/6/2003**

© 2008 Warren Communications News

Circulation © 2007 Nielsen. Coverage based on Nielsen study.

GrandTotal	Cable TV Households	Non-cable TV Households	Total TV Households
Estimated Station Totals *	3,105,100	2,574,730	5,679,830
Average Weekly Circulation (2007)	957,754	1,010,260	1,968,014
Average Daily Circulation (2007)			616,923
Station DMA Total	Cable TV Households	Non-cable TV Households	Total TV Households
Estimated Station Totals *	2,993,880	2,574,730	5,568,610
Average Weekly Circulation (2007)	946,963	1,010,260	1,957,223
Average Daily Circulation (2007)			615,369
Other DMA Total	Cable TV Households	Non-cable TV Households	Total TV Households
Estimated Station Totals *	111,220	0	111,220
Average Weekly Circulation (2007)	10,791	0	10,791
Average Daily Circulation (2007)			1,554

*Estimated station totals are sums of the Nielsen TV and Cable TV household estimates for each county in which the station registers viewing of more than 5% as per the Nielsen Survey Methods.

KMEX-DT

Ch. 35

Network Service: UNV.

Grantee: KMEX License Partnership GP, 1999 Avenue of the Stars, Suite 3050, Los Angeles, CA 90067.

Studio: 5999 Center Dr., Los Angeles, CA 90045.

Mailing Address: 5999 Center Dr., Los Angeles, CA 90045.

Phone: 310-216-3434. **Fax:** 310-348-3459.

E-mail: jdelgado@univision.net

Web Site: http://www.kmex.com

Technical Facilities: Channel No. 35 (596-602 MHz). Authorized power: 400-kw max. visual, aural. Antenna: 3189-ft above av. terrain, 381-ft. above ground, 6033-ft. above sea level.

Latitude	34°	13'	36"
Longitude	118°	03'	59"

Note: Latitude and longitude coordinates shown are based on the North American Datum of 1927 (NAD 27) as currently required by the Mass Media Bureau of the FCC.

Ownership: Univision Communications Inc. (Group Owner).

Began Operation: November 1, 2002.

Represented (legal): Covington & Burling.

Personnel:

Jorge Delgado, President & General Manager.

Mark Dante, General Sales Manager.

Alejandro Kahan, West Coast Sales Manager.

Jack Randall, East Coast Sales Manager.

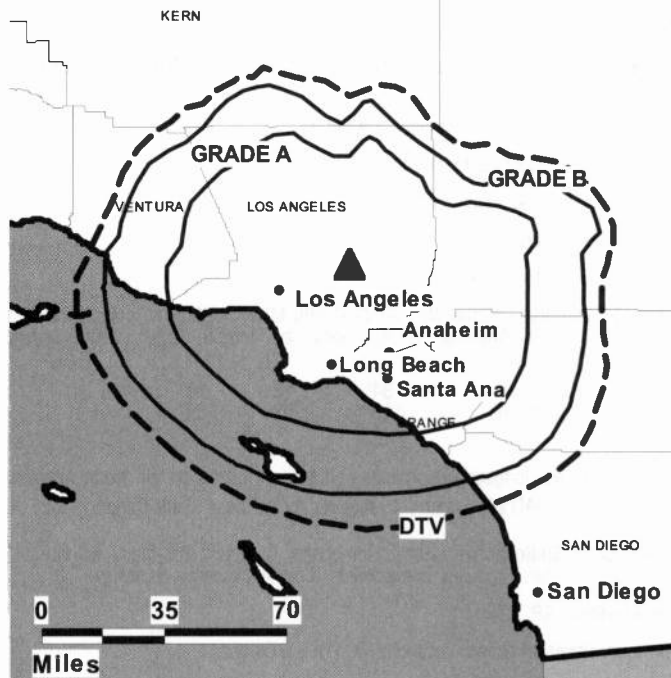
Lori Morley, Local Sales Manager.

Jorge Mettey, News Director.

Chris Homer, Chief Engineer.

Carl Friedlander, Finance Director.

KMEX-DT BMPCDT-20010727AAY GRANTED: 8/10/2001



© 2008 Warren Communications News

Antoinette Gill, Program Director & Traffic Manager.

Louis De La Parra, Promotion & Marketing Director.

Harry Whitman, Research Director.

Christina Sanchez, Public Affairs & Communications Director.

City of License: Los Angeles. **Station DMA:** Los Angeles, CA. **Rank:** 2.

Nielsen Data: Not available.

KMEX-TV

Ch. 34

Network Service: UNV.

Licensee: KMEX License Partnership GP, 1999 Avenue of the Stars, Suite 3050, Los Angeles, CA 90067.

Studio: 5999 Center Dr., Los Angeles, CA 90045.

Mailing Address: 5999 Center Dr., Los Angeles, CA 90045.

Phone: 310-216-3434. **Fax:** 310-348-3459.

E-mail: jdelgado@univision.net

Web Site: http://www.kmex.com

Technical Facilities: Channel No. 34 (590-596 MHz). Authorized power: 2291-kw max. visual, aural. Antenna: 3136-ft above av. terrain, 322-ft. above ground, 6033-ft. above sea level.

Latitude	34°	13'	36"
Longitude	118°	03'	59"

Note: Latitude and longitude coordinates shown are based on the North American Datum of 1927 (NAD 27) as currently required by the Mass Media Bureau of the FCC.

Satellite Earth Stations: Transmitter Composite; Comtech, 3.8-meter KC-band; Comtech, 7-meter; Standard Components, Scientific-Atlanta receivers.

News Services: AP, CNS.

Ownership: Univision Communications Inc. (Group Owner).

Began Operation: September 30, 1962. Transfer of control to Broadcasting Media Partners Inc. approved by FCC March 27, 2007. Sale to present owner by Hallmark Cards approved by FCC September 30, 1993. Sale to Hallmark Acquisition Inc. by Spanish International Communications Corp. approved by FCC June 12, 1987.

Represented (sales): Univision.

Represented (legal): Covington & Burling.

Represented (engineering): Denny & Associates PC.

Personnel:

Jorge Delgado, President & General Manager.

Mark Dante, General Sales Manager.

Jack Randall, East Coast Sales Manager.

Alejandro Kahan, West Coast Sales Manager.

Lori Morley, Local Sales Manager.

Jorge Mettey, News Director.

Chris Homer, Chief Engineer.

Carl Friedlander, Finance Director.

Antoinette Gill, Program Director & Traffic Manager.

Louis De La Parra, Promotion & Marketing Director.

KMEX-TV BMPCT-20010727AAZ GRANTED: 8/10/2001



© 2008 Warren Communications News

Harry Whitman, Research Director.

Christina Sanchez, Public Affairs & Communications Director.

City of License: Los Angeles. **Station DMA:** Los Angeles, CA. **Rank:** 2.

Circulation © 2007 Nielsen. Coverage based on Nielsen study.

GrandTotal	Cable TV Households	Non-cable TV Households	Total TV Households
Estimated Station Totals *	2,993,880	2,574,730	5,568,610
Average Weekly Circulation (2007)	507,668	848,484	1,356,152
Average Daily Circulation (2007)			914,728
Station DMA Total	Cable TV Households	Non-cable TV Households	Total TV Households
Estimated Station Totals *	2,993,880	2,574,730	5,568,610
Average Weekly Circulation (2007)	507,668	848,484	1,356,152
Average Daily Circulation (2007)			914,728

*Estimated station totals are sums of the Nielsen TV and Cable TV household estimates for each county in which the station registers viewing of more than 5% as per the Nielsen Survey Methods.

KNBC
Ch. 4
Network Service: NBC.

Licensee: NBC Telemundo License Co., 1299 Pennsylvania Ave. NW, 11th Floor, c/o NBC Inc., Washington, DC 20004.

Studio: 3000 W. Alameda Ave., Burbank, CA 91523.

Mailing Address: 3000 W. Alameda Ave., Burbank, CA 91523.

Phone: 818-840-4444.

E-mail: linda.sullivan@nbc.com

Web Site: http://www.nbc4.tv

Technical Facilities: Channel No. 4 (66-72 MHz). Authorized power: 43.7-kw visual, aural. Antenna: 3228-ft above av. terrain, 502-ft. above ground, 6181-ft. above sea level.

Latitude	34°	13'	32"
Longitude	118°	003'	52"

Note: Latitude and longitude coordinates shown are based on the North American Datum of 1927 (NAD 27) as currently required by the Mass Media Bureau of the FCC.

Multichannel TV Sound: Stereo only.

News Services: AP, UPI, CNS.

Ownership: NBC Universal (Group Owner).

Began Operation: January 16, 1949.

Represented (sales): NBC TV Spot Sales.

Personnel:
Linda Sullivan, President & General Manager.

Craig Robinson, Executive Vice President, Operations & Digital Strategy.

Michael McCarthy, Vice President, Sales.

Bob Long, Vice President, News.

Ginger Zumaeta, Vice President, Advertising & Promotion.

Fran Viatti, Local Sales Manager.

Lori Perlman, Local Sales Manager.

Richard Lahti, Engineering Director.

Jennifer Cabaquinto, Finance Director.

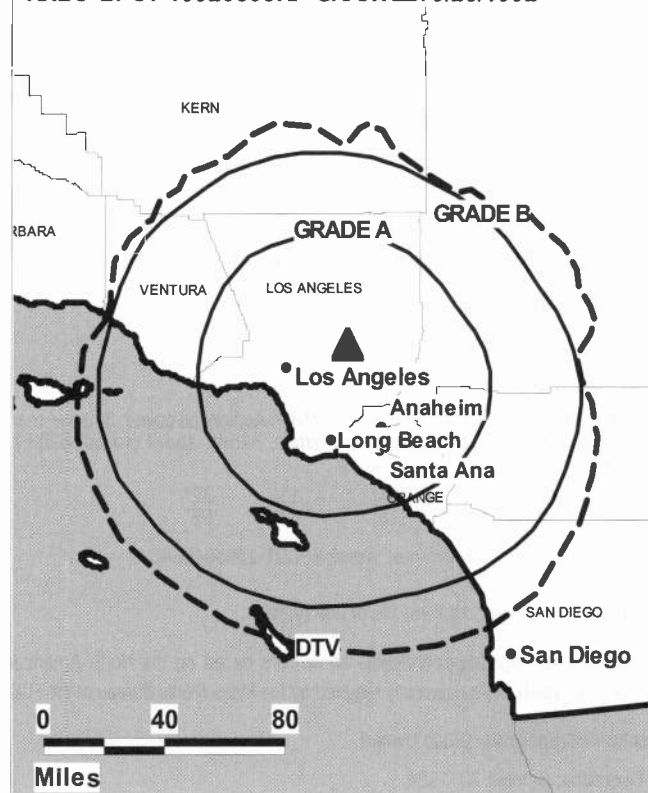
Howard Fried, Program Manager.

Rebecca Nieto, Senior News Producer.

David Bright, Research Director.

Pat Roy, Traffic Manager.

Erin Dittman, Communications Director.

KNBC BPCT-19920303KF GRANTED: 9/25/1992


© 2008 Warren Communications News

City of License: Los Angeles. **Station DMA:** Los Angeles, CA. **Rank:** 2.

Circulation © 2007 Nielsen. Coverage based on Nielsen study.

GrandTotal	Cable TV Households	Non-cable TV Households	Total TV Households
Estimated Station Totals *	3,296,710	3,051,890	6,348,600
Average Weekly Circulation (2007)	2,027,602	1,427,858	3,455,460
Average Daily Circulation (2007)			1,485,447
Station DMA Total	Cable TV Households	Non-cable TV Households	Total TV Households
Estimated Station Totals *	2,993,880	2,574,730	5,568,610
Average Weekly Circulation (2007)	1,993,346	1,387,957	3,381,303
Average Daily Circulation (2007)			1,468,422
Other DMA Total	Cable TV Households	Non-cable TV Households	Total TV Households
Estimated Station Totals *	302,830	477,160	779,990
Average Weekly Circulation (2007)	34,256	39,901	74,157
Average Daily Circulation (2007)			17,025

*Estimated station totals are sums of the Nielsen TV and Cable TV household estimates for each county in which the station registers viewing of more than 5% as per the Nielsen Survey Methods.

KNBC-DT

Ch. 36

Network Service: NBC.

Licensee: NBC Telemundo License Co., 1299 Pennsylvania Ave. NW, 11th Floor, c/o NBC Inc., Washington, DC 20004.

Studio: 3000 W. Alameda Ave., Burbank, CA 91523.

Mailing Address: 3000 W. Alameda Ave., Burbank, CA 91523.

Phone: 818-840-4444.

E-mail: linda.sullivan@nbc.com

Web Site: http://www.nbc4.tv

Technical Facilities: Channel No. 36 (602-608 MHz). Authorized power: 380-kw max. visual, aural. Antenna: 3251-ft above av. terrain, 525-ft. above ground, 6204-ft. above sea level.

Latitude	34°	13'	32"
Longitude	118°	03'	52"

Holds CP for change to 665-kw max. visual; BPCDT-20050406ACJ.

Transmitter: Mount Wilson, 15.5-mi. NE of Los Angeles.

Note: Latitude and longitude coordinates shown are based on the North American Datum of 1927 (NAD 27) as currently required by the Mass Media Bureau of the FCC.

Ownership: NBC Universal (Group Owner).

Began Operation: October 23, 1998.

Represented (engineering): Denny & Associates PC.

Personnel:

Linda Sullivan, President & General Manager.

Craig Robinson, Executive Vice President, Operations & Digital Strategy.

Michael McCarthy, Vice President, Sales.

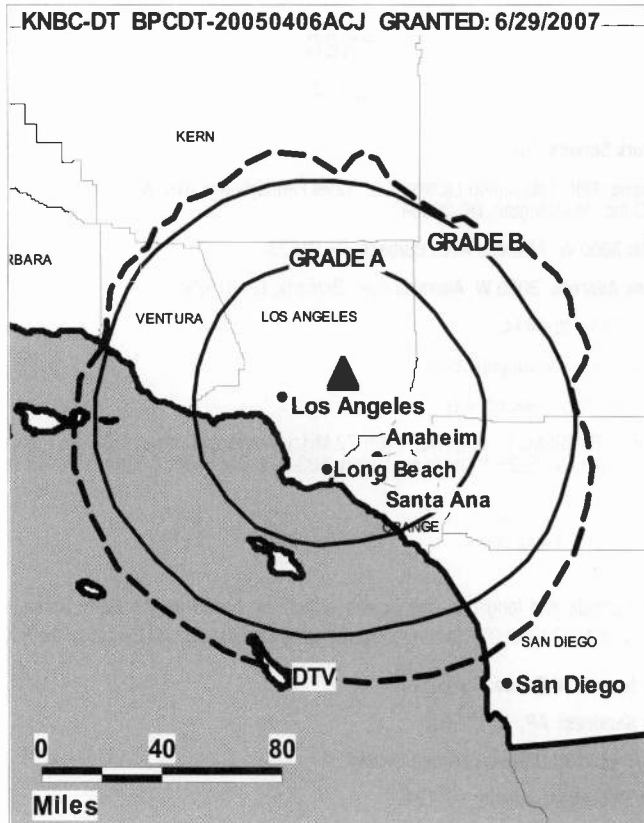
Bob Long, Vice President, News.

Ginger Zumaeta, Vice President, Advertising & Promotions.

Lori Perlman, Local Sales Manager.

Fran Vietti, Local Sales Manager.

Richard Lahti, Engineering Director.



© 2008 Warren Communications News

Jennifer Cabaquinto, Finance Director.

Howard Fried, Program Manager.

Rebecca Nieto, Senior News Producer.

David Bright, Research Director.

Pat Roy, Traffic Manager.

Erin Dittman, Communications Director.

City of License: Los Angeles. **Station DMA:** Los Angeles, CA. **Rank:** 2.

Nielsen Data: Not available.

KTLA-DT
Ch. 31

Network Service: CW.

Licensee: KTLA Inc., PO Box 500, 5800 Sunset Blvd, Los Angeles, CA 90028.

Studio: 5800 Sunset Blvd., Los Angeles, CA 90028.

Mailing Address: PO Box 500, Los Angeles, CA 90028.

Phone: 323-460-5500. **Fax:** 323-460-5405.

E-mail: caguayo@tribune.com

Web Site: http://www.ktla.com

Technical Facilities: Channel No. 31 (572-578 MHz). Authorized power: 1000-kw max. visual, aural. Antenna: 3110-ft above av. terrain, 364-ft. above ground, 6063-ft. above sea level.

Latitude	34°	13'	36"
Longitude	118°	03'	56"

Note: Latitude and longitude coordinates shown are based on the North American Datum of 1927 (NAD 27) as currently required by the Mass Media Bureau of the FCC.

Ownership: Tribune Broadcasting Co. (Group Owner).

Began Operation: October 29, 1998.

Represented (sales): TeleRep Inc.

Represented (legal): Sidley Austin LLP.

Represented (engineering): du Treil, Lundin & Rackley Inc.

Personnel:

John E. Reardon, Vice President & General Manager.

Vinnie Malcolm, Station Manager.

Gordon Peppers, General Sales Manager.

Mike Brown, Local Sales Manager.

David R. Blaszkowski, National Sales Manager.

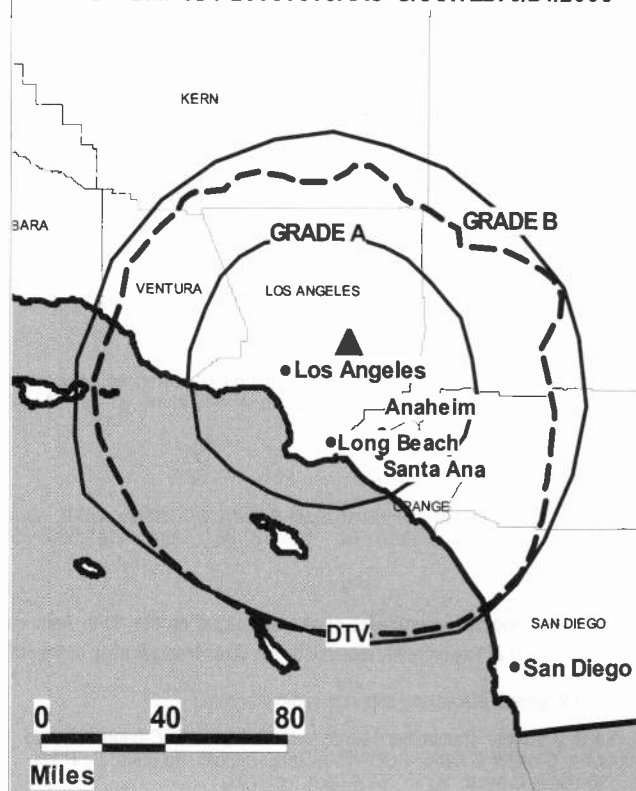
David Cox, News, Operations & Engineering Manager.

Gracelyn Brown, Program Director.

Alison Horn, Sales Marketing Manager.

Marcia Brandwynne, Assistant News Director.

KTLA-DT BMPCDT-20050603AAC GRANTED: 6/24/2005



© 2008 Warren Communications News

Michael E. Weiner, Finance Director.

Gretchen Dible, Research Director.

Jymm Adams, Creative Services Director.

Barbara Lopez-Nash, Human Resources Director.

Chris Reilly, Production Director.

Guadalupe Ramirez, Traffic Manager.

City of License: Los Angeles. **Station DMA:** Los Angeles, CA. **Rank:** 2.

Nielsen Data: Not available.

KTLA-TV **Ch. 5**

Network Service: CW.

Licensee: KTLA Inc., PO Box 500, 5800 Sunset Blvd, Los Angeles, CA 90028.

Studio: PO Box 500, 5800 Sunset Blvd., Los Angeles, CA 90028.

Mailing Address: PO Box 500, Los Angeles, CA 90028.

Phone: 323-460-5500. **Fax:** 323-460-5405.

E-mail: caguayo@tribune.com

Web Site: http://www.ktla.com

Technical Facilities: Channel No. 5 (76-82 MHz). Authorized power: 44.7-kw visual, 8.32-kw aural. Antenna: 3202-ft above av. terrain, 456-ft. above ground, 6155-ft. above sea level.

Latitude	34°	13'	36"
Longitude	118°	03'	56"

Requests CP for change to 80-kw visual, 3205-ft above av. terrain, 459-ft. above ground, 6158-ft. above sea level; lat. 34° 13' 36", long. 118° 003' 56", BPCT-20041019AAR.

Note: Latitude and longitude coordinates shown are based on the North American Datum of 1927 (NAD 27) as currently required by the Mass Media Bureau of the FCC.

Multichannel TV Sound: Stereo and separate audio program.

Satellite Earth Stations: Transmitter Harris; Vertex, 4.5-meter C-band; Satcom Technologies, 5-meter C-band; Scientific-Atlanta, 7-meter Ku-band; Scientific-Atlanta, 10-meter C-band; Vertex, M/A-Com receivers.

SNG Mobile Dish: Wolfcoach, .

News Services: AP, UPI, INDX, CNS, CNN Newsource.

Ownership: Tribune Broadcasting Co. (Group Owner).

Began Operation: January 22, 1947. Sale to present owner by KKR Assoc., et al., approved by FCC October 4, 1985 (Television Digest, Vol. 25:20, 24, 40, 51). Previous sale approved by FCC March 28, 1983 (Vol. 22:44). Sale to Gene Autry & The Signal Cos. by Paramount Television Productions approved by FCC May 13, 1964 (Vol. 3:44; 4:20).

Represented (sales): TeleRep Inc.

Represented (legal): Sidley Austin LLP.

Represented (engineering): Hammett & Edison Inc.

Personnel:

John E. Reardon, Vice President & General Manager.

Vinnie Malcolm, Station Manager.

Gordon Peppers, General Sales Manager.

Mike Brown, Local Sales Manager.

David R. Blaszkowski, National Sales Manager.

David Cox, News, Operations & Engineering Manager.

Gracelyn Brown, Program Director.

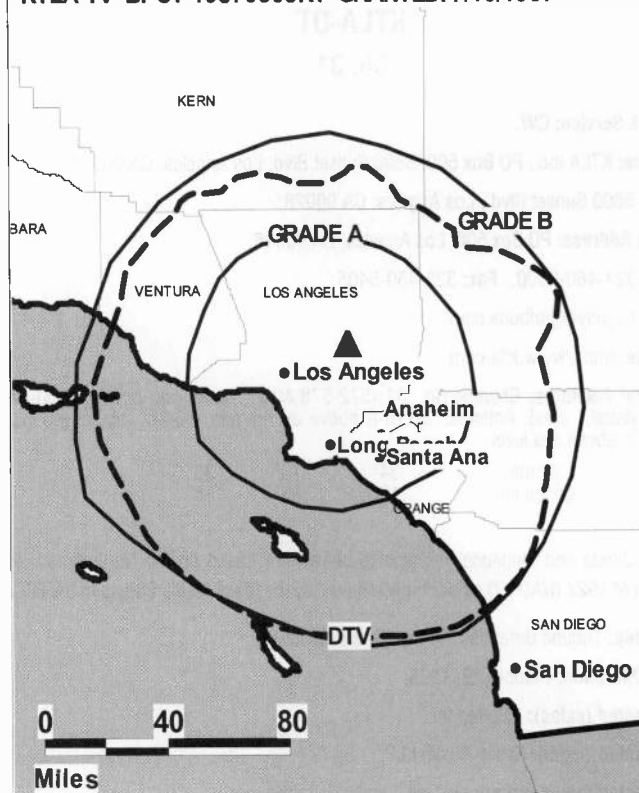
Alison Horn, Sales Marketing Manager.

Marcia Brandwynne, Assistant News Director.

Michael E. Weiner, Finance Director.

Gretchen Dible, Research Director.

KTLA-TV BPCT-19870508KT GRANTED: 7/13/1987



© 2008 Warren Communications News

Jymm Adams, Creative Services Director.

Barbara Lopez-Nash, Human Resources Director.

Chris Reilly, Production Director.

Guadalupe Ramirez, Traffic Manager.

City of License: Los Angeles. **Station DMA:** Los Angeles, CA. **Rank:** 2.

Circulation © 2007 Nielsen. Coverage based on Nielsen study.

GrandTotal	Cable TV Households	Non-cable TV Households	Total TV Households
Estimated Station Totals *	4,357,600	2,705,170	7,062,770
Average Weekly Circulation (2007)	1,665,388	1,345,598	3,010,986
Average Daily Circulation (2007)			1,109,564
Station DMA Total	Cable TV Households	Non-cable TV Households	Total TV Households
Estimated Station Totals *	2,993,880	2,574,730	5,568,610
Average Weekly Circulation (2007)	1,576,467	1,337,020	2,913,487
Average Daily Circulation (2007)			1,087,352
Other DMA Total	Cable TV Households	Non-cable TV Households	Total TV Households
Estimated Station Totals *	1,363,720	130,440	1,494,160
Average Weekly Circulation (2007)	88,921	8,578	97,499
Average Daily Circulation (2007)			22,212

*Estimated station totals are sums of the Nielsen TV and Cable TV household estimates for each county in which the station registers viewing of more than 5% as per the Nielsen Survey Methods.

KTTV
Ch. 11

Network Service: FOX.

Licensee: Fox Television Stations Inc., 5151 Wisconsin Ave. NW, c/o Molly Pauker, Washington, DC 20016.

Studio: 1999 S. Bundy Dr., Los Angeles, CA 90025.

Mailing Address: 1999 S. Bundy Dr., Los Angeles, CA 90025.

Phone: 310-584-2000. **Fax:** 310-584-2116.

E-mail: khale528@fox.com

Web Site: http://www.fox11la.com

Technical Facilities: Channel No. 11 (198-204 MHz). Authorized power: 166-kw visual, 20-kw aural. Antenna: 2940-ft above av. terrain, 237-ft. above ground, 5907-ft. above sea level.

Latitude	34°	13'	29"
Longitude	118°	03'	47.1"

Transmitter: Mount Wilson.

Note: Latitude and longitude coordinates shown are based on the North American Datum of 1927 (NAD 27) as currently required by the Mass Media Bureau of the FCC.

Multichannel TV Sound: Stereo and separate audio program.

Satellite Earth Station: Transmitter NEC; Andrew, 4.5-meter; Wegener, Standard Communications, Scientific-Atlanta, M/A-Com, DX Engineering receivers.

SNG Mobile Dish: Midwest MCL, 2.6-meter Ku-band.

News Services: AP, CNS, CNN Newsource.

Ownership: Fox Television Holdings Inc. (Group Owner).

Began Operation: January 7, 1949. Sale to present owner by Metromedia approved by FCC November 14, 1985. Sale to Metromedia by Los Angeles Times and Mirror approved by FCC May 28, 1963 (Television Digest, Vol. 3:3, 22).

Represented (legal): Skadden, Arps, Slate, Meagher & Flom LLP.

Represented (sales): Petry Television Inc.

Personnel:

Kevin Hale, Vice President & General Manager.

Will Dishong, Vice President, Broadcast Operations.

Tom Sheehy, Vice President, Sales.

Stephanie Coyle, Vice President, Finance.

Stuart Evans, National Sales Manager.

Audrey Weiss, Local Sales Manager.

Stuart Evans, National Sales Manager.

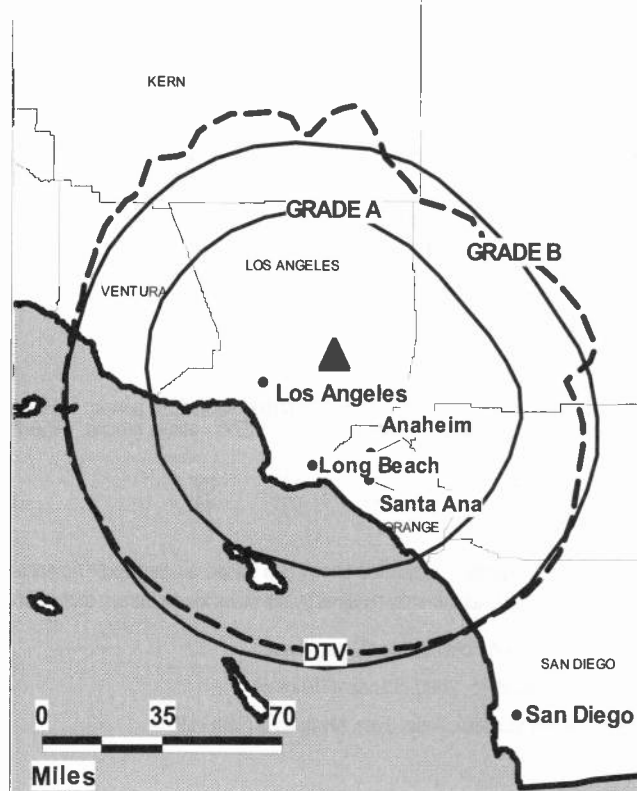
Jose Rios, News Director.

Rita Nazareno, Publicity & Programming Coordinator.

John Frenzel, Program Director.

Jill Brow-Weller, Research Director.

KTTV BPCT-4590



© 2008 Warren Communications News

Michael Anthony, Traffic Manager.

City of License: Los Angeles. **Station DMA:** Los Angeles, CA. **Rank:** 2.

Circulation © 2007 Nielsen. Coverage based on Nielsen study.

GrandTotal	Cable TV Households	Non-cable TV Households	Total TV Households
Estimated Station Totals *	3,010,280	3,125,480	6,135,760
Average Weekly Circulation (2007)	1,872,697	1,606,101	3,478,798
Average Daily Circulation (2007)			1,406,607
Station DMA Total	Cable TV Households	Non-cable TV Households	Total TV Households
Estimated Station Totals *	2,993,880	2,574,730	5,568,610
Average Weekly Circulation (2007)	1,871,528	1,562,450	3,433,978
Average Daily Circulation (2007)			1,400,145
Other DMA Total	Cable TV Households	Non-cable TV Households	Total TV Households
Estimated Station Totals *	16,400	550,750	567,150
Average Weekly Circulation (2007)	1,169	43,651	44,820
Average Daily Circulation (2007)			6,462

*Estimated station totals are sums of the Nielsen TV and Cable TV household estimates for each county in which the station registers viewing of more than 5% as per the Nielsen Survey Methods.

KTTV-DT

Ch. 65

Network Service: FOX.

Licensee: Fox Television Stations Inc., 5151 Wisconsin Ave. NW, c/o Molly Pauker, Washington, DC 20016.

Studio: 1999 S. Bundy Dr., Los Angeles, CA 90025.

Mailing Address: 1999 S. Bundy Dr., Los Angeles, CA 90025.

Phone: 310-584-2000. **Fax:** 310-584-2116.

E-mail: khale528@fox.com

Web Site: <http://www.fox11la.com>

Technical Facilities: Channel No. 65 (776-782 MHz). Authorized power: 1000-kw visual, aural. Antenna: 2959-ft above av. terrain, 187-ft. above ground, 5856-ft. above sea level.

Latitude	34°	13'	29"
Longitude	118°	03'	48"

Note: Latitude and longitude coordinates shown are based on the North American Datum of 1927 (NAD 27) as currently required by the Mass Media Bureau of the FCC.

Ownership: Fox Television Holdings Inc. (Group Owner).

Began Operation: August 15, 2000. Standard Definition.

Represented (legal): Skadden, Arps, Slate, Meagher & Flom LLP.

Personnel:

Kevin Hale, Vice President & General Manager.

Will Dishong, Vice President, Broadcast Operations.

Stuart Evans, National Sales Manager.

Tom Sheehy, Vice President, Sales.

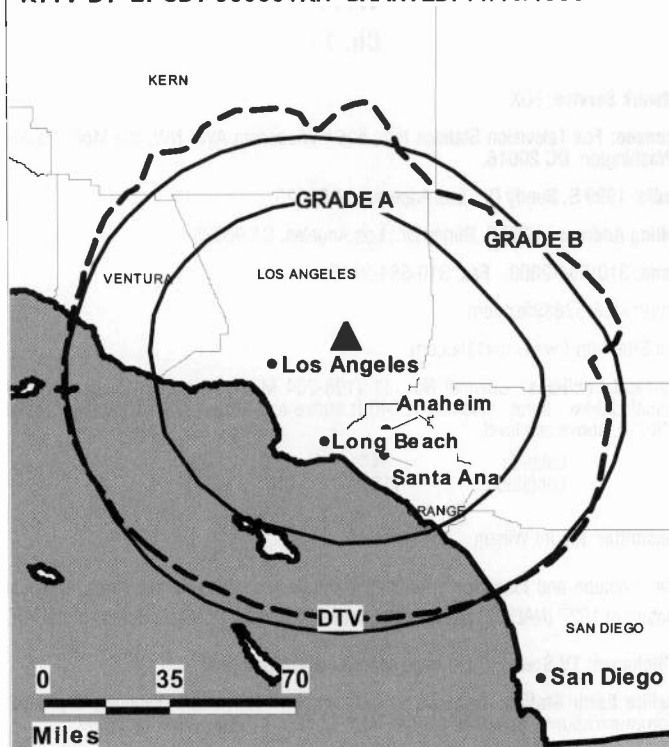
Stephanie Coyle, Vice President, Finance.

Audrey Weiss, Local Sales Manager.

Jose Rios, News Director.

John Frenzel, Program Director.

KTTV-DT BPCDT-980501KH GRANTED: 11/18/1998



© 2008 Warren Communications News

Rita Nazareno, Publicity & Programming Coordinator.

Jill Brow-Weller, Research Director.

Michael Anthony, Traffic Manager.

City of License: Los Angeles. **Station DMA:** Los Angeles, CA. **Rank:** 2.

Nielsen Data: Not available.

KWHY-DT

Ch. 42

Network Service: IND.

Licensee: NBC Telemundo License Co., 1299 Pennsylvania Ave. NW, 11th Floor, c/o NBC Inc., Washington, DC 20004.

Studio: 1139 Grand Central Ave., Glendale, CA 91201.

Mailing Address: 1139 Grand Central Ave., Glendale, CA 91201.

Phone: 818-260-5700. **Fax:** 818-502-0029.

E-mail: administracion@canal22.tv

Web Site: <http://www.kwhy.com>

Technical Facilities: Channel No. 42 (638-644 MHz). Authorized power: 486-kw max. visual, aural. Antenna: 2926-ft above av. terrain, 125-ft. above ground, 5551-ft. above sea level.

Latitude	34°	12'	47.8"
Longitude	118°	03'	41.0"

Note: Latitude and longitude coordinates shown are based on the North American Datum of 1927 (NAD 27) as currently required by the Mass Media Bureau of the FCC.

Ownership: NBC Universal (Group Owner).

Began Operation: February 12, 2002.

Represented (legal): Cohn & Marks LLP.

Represented (engineering): Hammett & Edison Inc.

Personnel:

Manuel Abud, General Manager.

Richard Lahti, Operations & Engineering Director.

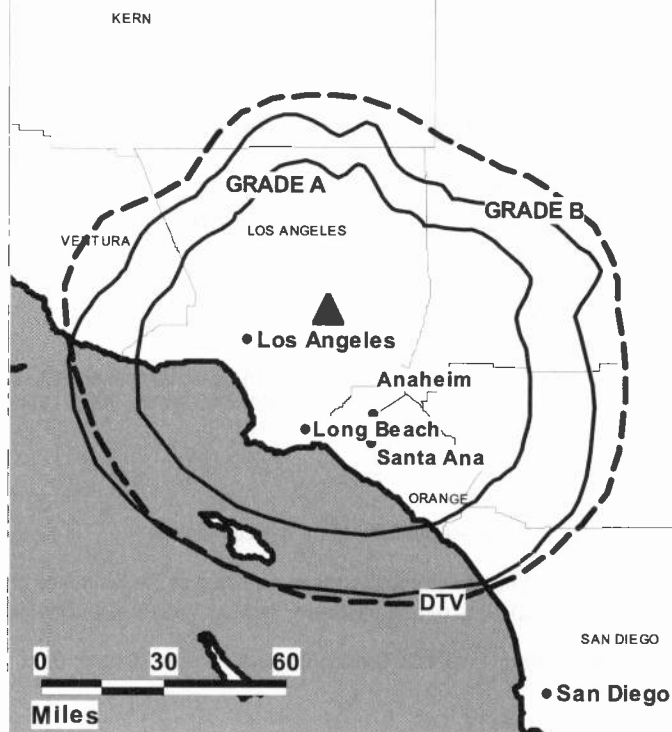
Eddie Melendez, General Sales Manager.

Anna Ruiz, Local Sales Manager.

Al Corral, News Director.

Karen Harmon, Financial Director.

KWHY-DT BMPCDT-20000428ABX GRANTED: 5/17/2004



© 2008 Warren Communications News

Olga Aguilar, Programming Administrator.

David Moran, Production Manager.

Maria Akopyan, Traffic Manager.

City of License: Los Angeles. **Station DMA:** Los Angeles, CA. **Rank:** 2.

Nielsen Data: Not available.

KWHY-TV

Ch. 22

Network Service: IND.

Licensee: NBC Telemundo License Co., 1299 Pennsylvania Ave. NW, 11th Floor, c/o NBC Inc., Washington, DC 20004.

Studio: 1139 Grand Central Ave., Glendale, CA 91201.

Mailing Address: 1139 Grand Central Ave., Glendale, CA 91201.

Phone: 818-260-5700. **Fax:** 812-502-0029.

E-mail: administracion@canal22.tv

Web Site: http://www.kwhy.com

Technical Facilities: Channel No. 22 (518-524 MHz). Authorized power: 2630-kw max. visual, 263-kw aural. Antenna: 2933-ft above av. terrain, 180-ft. above ground, 5869-ft. above sea level.

Latitude	34°	13'	36"
Longitude	118°	03'	59"

Transmitter: Mount Wilson antenna farm, 15-mi. N of Los Angeles.

Note: Latitude and longitude coordinates shown are based on the North American Datum of 1927 (NAD 27) as currently required by the Mass Media Bureau of the FCC.

Satellite Earth Station: Transmitter Comark; Comtech, 5-meter KC-band; Omni receivers.

News Services: Reuters TV, CNS, AP.

Ownership: NBC Universal (Group Owner).

Began Operation: March 25, 1963. Central Broadcasting took station off the air March 9, 1964 (Television Digest, Vol. 4:11). Sale by Central Broadcasting Corp. approved by FCC July 29, 1964 (Vol. 4:11, 31). Resumed operation May 2, 1965 (Vol. 5:20). Subscription TV began July 23, 1978. Sale to Harriscorp. by Coast TV Broadcasting approved by FCC November 20, 1981. Sale to Telemundo Holdings Inc. by Harriscorp. approved by FCC April 26, 2001. Transfer to present owner by Telemundo Holdings Inc. approved by FCC April 10, 2002 (Vol. 42:15).

Represented (legal): Cohn & Marks LLP.

Represented (engineering): Hammett & Edison Inc.

Personnel:

Manuel Abud, General Manager.

Richard Lahti, Operations & Engineering Director.

Eddie Melendez, General Sales Manager.

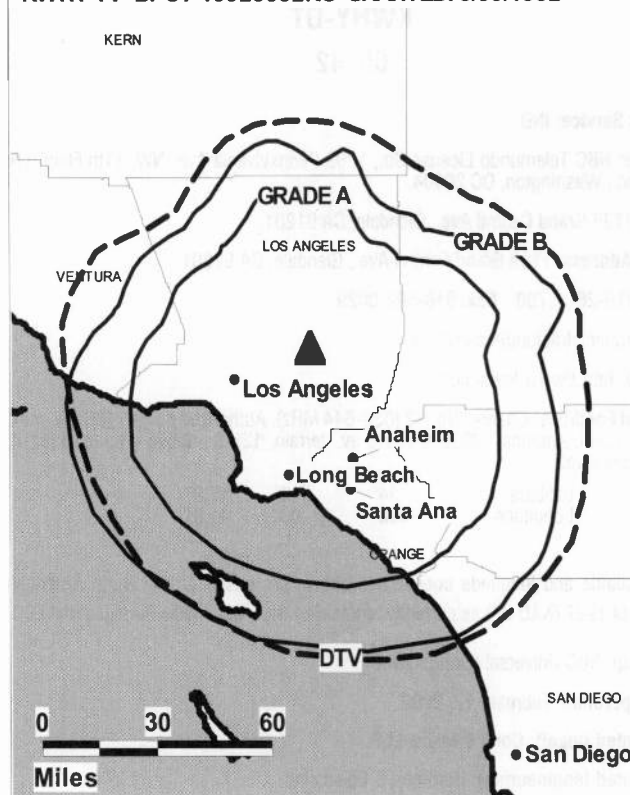
Anna Ruiz, Local Sales Manager.

Al Corral, News Director.

Karen Harmon, Finance Director.

Olga Aguilar, Programming Administrator.

KWHY-TV BPCT-19920302KG GRANTED: 6/30/1992



© 2008 Warren Communications News

David Moran, Production Manager.

Maria Akopyan, Traffic Manager.

City of License: Los Angeles. **Station DMA:** Los Angeles, CA. **Rank:** 2.

Circulation © 2007 Nielsen. Coverage based on Nielsen study.

GrandTotal	Cable TV Households	Non-cable TV Households	Total TV Households
Estimated Station Totals *	2,993,880	2,574,730	5,568,610
Average Weekly Circulation (2007)	320,627	559,219	879,846
Average Daily Circulation (2007)			359,148
Station DMA Total	Cable TV Households	Non-cable TV Households	Total TV Households
Estimated Station Totals *	2,993,880	2,574,730	5,568,610
Average Weekly Circulation (2007)	320,627	559,219	879,846
Average Daily Circulation (2007)			359,148

*Estimated station totals are sums of the Nielsen TV and Cable TV household estimates for each county in which the station registers viewing of more than 5% as per the Nielsen Survey Methods.

KNSO
Ch. 51

Network Service: TMO.

Licensee: NBC Telemundo License Co., 1299 Pennsylvania Ave. NW, 11th Floor, c/o NBC Inc., Washington, DC 20004.

Studio: 142 N. 9th St., Suite 8, Modesto, CA 95350.

Mailing Address: 142 N 9th St, Ste 8, Modesto, CA 95350.

Phone: 209-529-5100. **Fax:** 209-575-4547.

E-mail: pschafer@kcs033.com

Web Site: http://www.kcs033.com

Technical Facilities: Channel No. 51 (692-698 MHz). Authorized power: 5000-kw max. visual, aural. Antenna: 1831-ft above av. terrain, 174-ft. above ground, 4619-ft. above sea level.

Latitude	37°	04'	19"
Longitude	119°	25'	49"

Note: Latitude and longitude coordinates shown are based on the North American Datum of 1927 (NAD 27) as currently required by the Mass Media Bureau of the FCC.

Ownership: NBC Universal (Group Owner).

Began Operation: March 22, 1996. Sale to present owner by Sainte Partners II LP approved by FCC January 29, 2003.

Personnel:

Paul Schafer, General Manager & General Sales Manager.

Mark Irons, Operations & Production Director.

Andre Ochoa, Local Sales Manager.

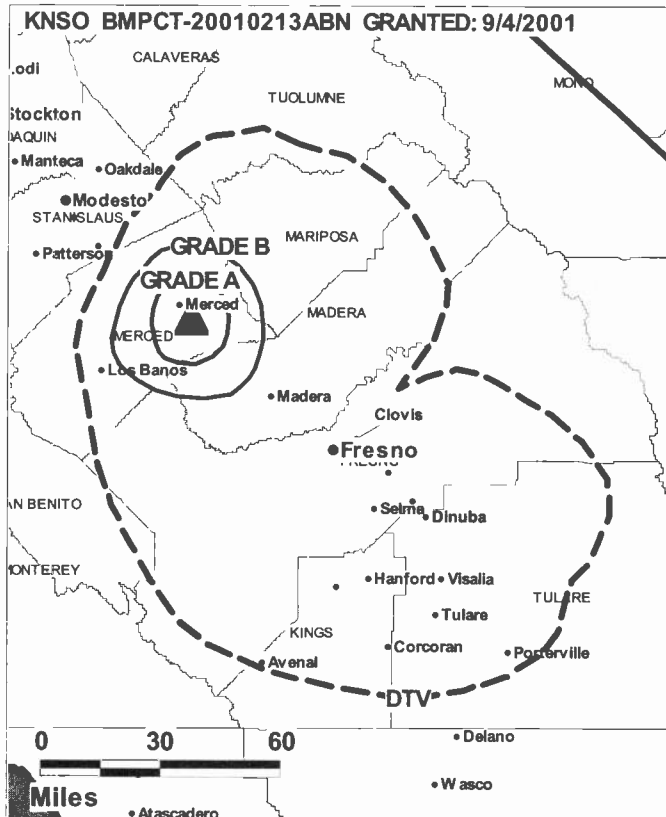
Joaquin Cano, News Director.

Paul Johnson, Chief Engineer.

John Thomas, Promotion & Public Affairs Director.

Maria Vargas, Traffic Manager.

City of License: Merced. **Station DMA:** Fresno-Visalia, CA. **Rank:** 55.



Circulation © 2007 Nielsen. Coverage based on Nielsen study.

GrandTotal	Cable TV Households	Non-cable TV Households	Total TV Households
Estimated Station Totals *	235,430	315,800	551,230
Average Weekly Circulation (2007)	17,752	34,291	52,043
Average Daily Circulation (2007)			24,344

Station DMA Total	Cable TV Households	Non-cable TV Households	Total TV Households
Estimated Station Totals *	235,430	315,800	551,230
Average Weekly Circulation (2007)	17,752	34,291	52,043
Average Daily Circulation (2007)			24,344

*Estimated station totals are sums of the Nielsen TV and Cable TV household estimates for each county in which the station registers viewing of more than 5% as per the Nielsen Survey Methods.

KNSO-DT
Ch. 5

Network Service: TMO.

Licensee: NBC Telemundo License Co., 1299 Pennsylvania Ave. NW, 11th Floor, c/o NBC Inc., Washington, DC 20004.

Studio: 142 N. 9th St., Suite 8, Modesto, CA 95350.

Mailing Address: 142 N 9th St, Ste 8, Modesto, CA 95350.

Phone: 209-529-5100; 209-523-0777. **Fax:** 209-575-4547.

E-mail: pschafer@kcs033.com

Web Site: http://www.kcs033.com

Technical Facilities: Channel No. 5 (76-82 MHz). Authorized power: 7-kw visual, aural. Antenna: 1842-ft above av. terrain, 133-ft. above ground, 4579-ft. above sea level.

Latitude	37°	04'	19"
Longitude	119°	25'	49"

Note: Latitude and longitude coordinates shown are based on the North American Datum of 1927 (NAD 27) as currently required by the Mass Media Bureau of the FCC.

Ownership: NBC Universal (Group Owner).

Began Operation: Station operating; no on-air date

Personnel:

Paul Schafer, General Manager & General Sales Manager.

Mark Irons, Operations & Production Director.

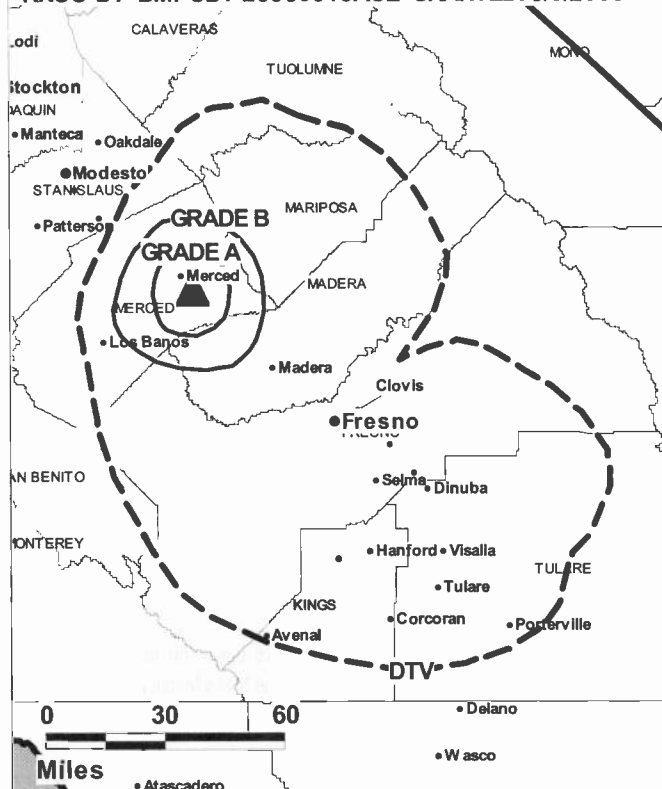
Andre Ochoa, Local Sales Manager.

Joaquin Cano, News Director.

Paul Johnson, Chief Engineer.

John Thomas, Promotion & Public Affairs Director.

KNSO-DT BMPCDT-20060518ACE GRANTED: 6/6/2006



© 2008 Warren Communications News

Maria Vargas, Traffic Manager.

City of License: Merced. **Station DMA:** Fresno-Visalia, CA. **Rank:** 55.

Nielsen Data: Not available.

KUVS-DT

Ch. 18

Network Service: UNV.

Licensee: KUVS License Partnership GP, 1999 Avenue of the Stars, Suite 3050, Los Angeles, CA 90067.

Studio: 1710 Arden Way, Sacramento, CA 95818.

Mailing Address: 1710 Arden Way, Sacramento, CA 95818.

Phone: 916-614-1900; 916-927-1900. **Fax:** 916-614-1902.

E-mail: druiz@univision.net

Web Site: <http://www.univision.com>

Technical Facilities: Channel No. 18 (494-500 MHz). Authorized power: 500-kw max. visual, aural. Antenna: 1821-ft above av. terrain, 239-ft. above ground, 2989-ft. above sea level.

Latitude	38°	07'	07"
Longitude	120°	43'	27"

Note: Latitude and longitude coordinates shown are based on the North American Datum of 1927 (NAD 27) as currently required by the Mass Media Bureau of the FCC.

Ownership: Univision Communications Inc. (Group Owner).

Began Operation: November 1, 2002. Standard Definition.

Represented (legal): Covington & Burling.

Personnel:

Diego Ruiz, General Manager.

Steve Stuck, General Sales Manager.

Kelly Andrews, Local Sales Manager.

Chuck Gourley, Local Sales Manager.

Alberto Larios, News Director.

Bill Mouzakis, Chief Engineer.

Gary Downs, Controller.



© 2008 Warren Communications News

Lisa Mark, Traffic Manager.

Carolyn Gore, Public Affairs Director.

City of License: Modesto. **Station DMA:** Sacramento-Stockton-Modesto, CA.

Rank: 20.

Nielsen Data: Not available.

KUVS-TV**Ch. 19****Network Service:** UNV.**Licensee:** KUVS License Partnership GP, 1999 Avenue of the Stars, Suite 3050, Los Angeles, CA 90067.**Studio:** 1710 Arden Way, Sacramento, CA 95818.**Mailing Address:** 1710 Arden Way, Sacramento, CA 95818.**Phone:** 916-614-1900; 916-927-1900. **Fax:** 916-614-1902.**E-mail:** drulz@univision.net**Web Site:** http://www.univision.com**Technical Facilities:** Channel No. 19 (500-506 MHz). Authorized power: 5000-kw max. visual, 500-kw aural. Antenna: 1890-ft above av. terrain, 308-ft. above ground, 3058-ft. above sea level.

Latitude 38° 07' 07"
 Longitude 120° 43' 27"

Note: Latitude and longitude coordinates shown are based on the North American Datum of 1927 (NAD 27) as currently required by the Mass Media Bureau of the FCC.**Satellite Earth Stations:** Transmitter Townsend; RCA, 3.6-meter Ku-band; DH Satellite, 4.5-meter KC-band; Comtech, 5-meter C-band; Standard Agile Omni, Scientific-Atlanta receivers.**News Service:** NCNS.**Ownership:** Univision Communications Inc. (Group Owner).**Began Operation:** August 26, 1966. Transfer of control to Broadcasting Media Partners Inc. approved by FCC March 27, 2007. Sale to present owner by Chester Smith et al. (Sainte Ltd.) approved by FCC March 6, 1997.**Represented (sales):** Univision.**Represented (legal):** Covington & Burling.**Represented (engineering):** Cecil Lynch.**Personnel:****Diego Ruiz**, General Manager.**Steve Stuck**, General Sales Manager.**Kelly Andrews**, Local Sales Manager.**Chuck Gourley**, Local Sales Manager.**Alberto Larios**, News Director.**Bill Mouzakis**, Chief Engineer.**Gary Downs**, Controller.**Lisa Mark**, Traffic Manager.**Carolyn Gore**, Public Affairs Director.

© 2008 Warren Communications News

City of License: Modesto. **Station DMA:** Sacramento-Stockton-Modesto, CA.**Rank:** 20.

Circulation © 2007 Nielsen. Coverage based on Nielsen study.

Grand Total	Cable TV Households	Non-cable TV Households	Total TV Households
Estimated Station Totals *	585,390	272,590	857,980
Average Weekly Circulation (2007)	48,545	31,340	79,885
Average Daily Circulation (2007)			51,972
Station DMA Total	Cable TV Households	Non-cable TV Households	Total TV Households
Estimated Station Totals *	585,390	233,630	819,020
Average Weekly Circulation (2007)	48,545	28,886	77,431
Average Daily Circulation (2007)			50,803
Other DMA Total	Cable TV Households	Non-cable TV Households	Total TV Households
Estimated Station Totals *	0	38,960	38,960
Average Weekly Circulation (2007)	0	2,454	2,454
Average Daily Circulation (2007)			1,169

*Estimated station totals are sums of the Nielsen TV and Cable TV household estimates for each county in which the station registers viewing of more than 5% as per the Nielsen Survey Methods.

KION-DT

Ch. 32

Network Service: CW, CBS.

Licensee: Ackerley Broadcasting Operations LLC, 2625 S Memorial Dr, Ste A, Tulsa, OK 74129.

Studio: 1550 Moffett St., Salinas, CA 93905.

Mailing Address: PO Box 3560, Salinas, CA 93912.

Phone: 831-784-1702. **Fax:** 831-754-1120.

E-mail: tomrandour@clearchannel.com

Web Site: <http://www.iknowcentralcoast.com>

Technical Facilities: Channel No. 32 (578-584 MHz). Authorized power: 46-kw max. visual, aural. Antenna: 2487-ft above av. terrain, 161-ft. above ground, 3550-ft. above sea level.

Latitude	36°	32'	05"
Longitude	121°	37'	14"

Note: Latitude and longitude coordinates shown are based on the North American Datum of 1927 (NAD 27) as currently required by the Mass Media Bureau of the FCC.

LMA: Local marketing agreement with KCBA-DT (F), Salinas.

Ownership: Clear Channel Communications Inc. (Group Owner).

Began Operation: Station operating; no on-air date.

Represented (sales): Millennium Sales & Marketing.

Represented (legal): Wiley Rein.

Personnel:

Tom Randour, Vice President & General Manager.

Vickie Dixon, Vice President, Sales & Marketing.

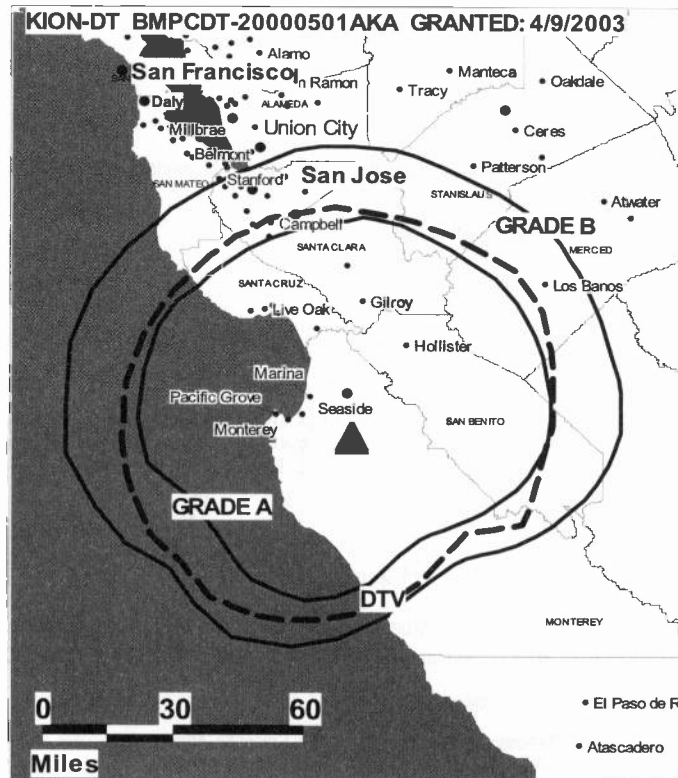
Chris Chidlaw, Station Manager.

Sean Stade, Sales Director.

Denise Clodjeaux, News Director.

Adam Perez, Chief Engineer.

Arlo Barlo, Controller.



© 2008 Warren Communications News

Kim Meyenberg, Program Director.

Melissa Ocampus, Traffic Manager.

Brent Calvin, Creative Services Director.

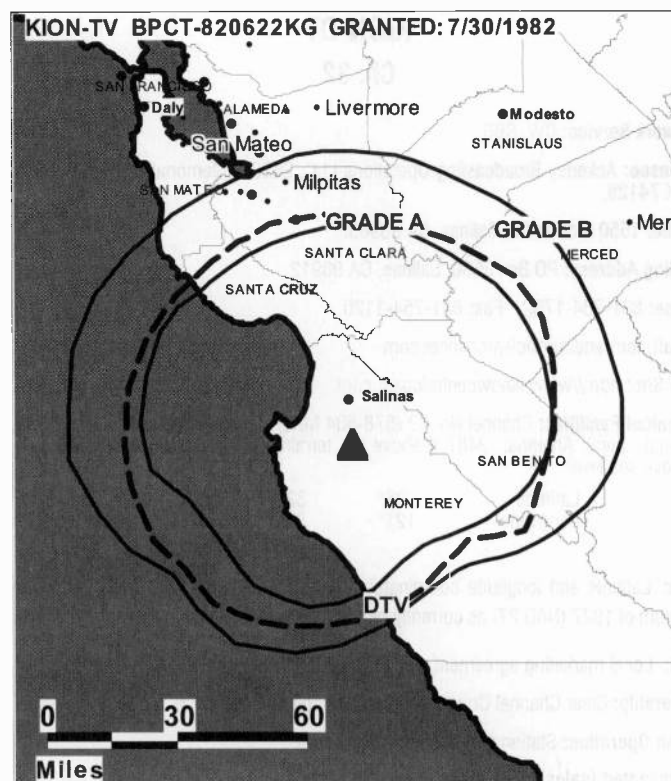
Adrienne Biliske, Special Projects Coordinator.

City of License: Monterey. **Station DMA:** Monterey-Salinas, CA. **Rank:** 124.

Nielsen Data: Not available.

KION-TV**Ch. 46****Network Service:** CBS.**Licensee:** Ackerley Broadcasting Operations LLC, 2625 S Memorial Dr, Ste A, Tulsa, OK 74129.**Studio:** 1550 Moffett St., Salinas, CA 93905.**Mailing Address:** PO Box 3560, Salinas, CA 93912.**Phone:** 831-784-1702. **Fax:** 831-754-1120.**E-mail:** tomrandour@clearchannel.com**Web Site:** http://www.iknowcentralcoast.com**Technical Facilities:** Channel No. 46 (662-668 MHz). Authorized power: 1350-kw max. & 447-kw horizontal visual, 135-kw & 44.7-kw horizontal aural. Antenna: 2530-ft above av. terrain, 222-ft. above ground, 3612-ft. above sea level.

Latitude	36°	32'	05"
Longitude	121°	37'	14"

Transmitter: Mount Toro, 6-mi. S of Speckles, Monterey.**Note:** Latitude and longitude coordinates shown are based on the North American Datum of 1927 (NAD 27) as currently required by the Mass Media Bureau of the FCC.**Multichannel TV Sound:** Stereo only.**Satellite Earth Stations:** Transmitter Acrodyne; Scientific-Atlanta, 4.6-meter C-band; Scientific-Atlanta, 7-meter C-band; Scientific-Atlanta receivers.**News Services:** AP, CBS Newspath.**LMA:** Local marketing agreement with KCBA (F), Salinas.**Ownership:** Clear Channel Communications Inc. (Group Owner).**Began Operation:** February 2, 1969. Sale to Retlaw Enterprises Inc. by Monterey-Salinas TV Inc. approved by FCC August 27, 1979. Sale to Harron Communications Corp. by Retlaw approved by FCC March 11, 1993. Sale to The Ackerley Group by Harron Communications Corp. approved by FCC January 5, 2000. In stock swap, Clear Channel Broadcasting Inc. acquired The Ackerley Group. FCC approved deal May 29, 2002. Sale to Newport Television LLC (Providence Equity Partners) pends. Subsequent sale by Newport Television LLC to Cowles California Media Co. also pends.**Represented (sales):** Millennium Sales & Marketing.**Represented (legal):** Wiley Rein.**Personnel:****Tom Randour**, Vice President & General Manager.**Vickie Dixon**, Vice President, Sales & Marketing.**Chris Chidlaw**, Station Manager.**Sean Stade**, Sales Director.**Denise Clodjeaux**, News Director.**Kim Meyenberg**, Program Director.**Adam Perez**, Chief Engineer.

© 2008 Warren Communications News

Arlo Barlo, Controller.**Brent Calvin**, Creative Services Director.**Adrienne Biliske**, Special Projects Coordinator.**Melissa Ocampus**, Traffic Manager.**City of License:** Monterey. **Station DMA:** Monterey-Salinas, CA. **Rank:** 124.

Circulation © 2007 Nielsen. Coverage based on Nielsen study.

GrandTotal	Cable TV Households	Non-cable TV Households	Total TV Households
Estimated Station Totals *	128,870	89,520	218,390
Average Weekly Circulation (2007)	73,506	29,882	103,388
Average Daily Circulation (2007)			41,005
Station DMA Total	Cable TV Households	Non-cable TV Households	Total TV Households
Estimated Station Totals *	128,870	89,520	218,390
Average Weekly Circulation (2007)	73,506	29,882	103,388
Average Daily Circulation (2007)			41,005

*Estimated station totals are sums of the Nielsen TV and Cable TV household estimates for each county in which the station registers viewing of more than 5% as per the Nielsen Survey Methods.

KSMS-DT

Ch. 31

Network Service: UNV.

Grantee: Entravision Holdings LLC, 2425 Olympic Blvd., Suite 6000 W, Santa Monica, CA 90404.

Studio: 67 Garden Court, Monterey, CA 93940.

Mailing Address: 67 Garden Court, Monterey, CA 93940.

Phone: 831-373-6767; 831-642-4400. **Fax:** 831-373-6700.

Web Site: <http://www.entravision.com>

Technical Facilities: Channel No. 31 (572-578 MHz). Authorized power: 50-kw max. visual, aural. Antenna: 2299-ft above av. terrain, 171-ft. above ground, 3248-ft. above sea level.

Latitude	36°	45'	23"
Longitude	121°	30'	05"

Note: Latitude and longitude coordinates shown are based on the North American Datum of 1927 (NAD 27) as currently required by the Mass Media Bureau of the FCC.

Ownership: Entravision Communications Corp. (Group Owner).

Began Operation: Station operating under Special Temporary Authority at 5-kw max. visual; no on-air date

Personnel:

Walter F. Ulloa, President.

Aaron Scoby, General Manager.

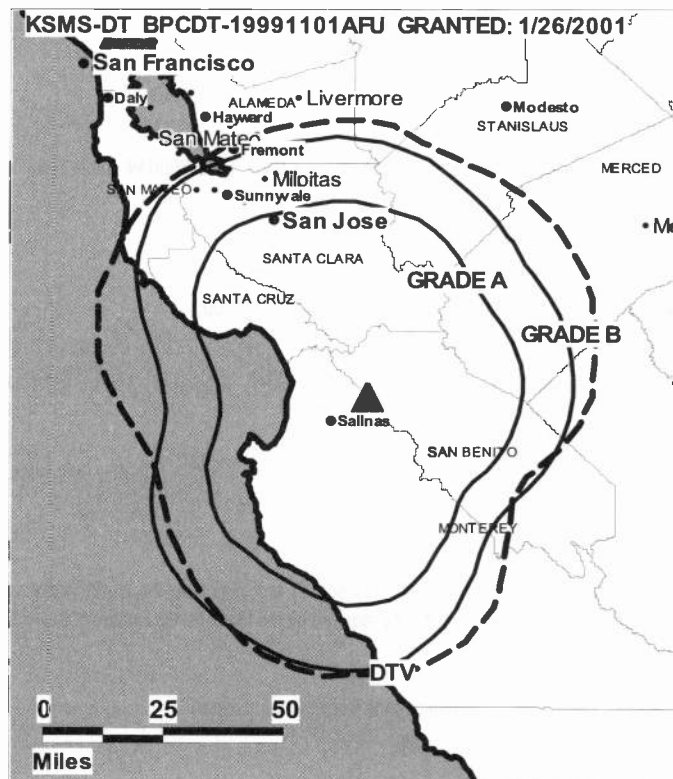
Sean Stade, Local Sales Manager.

Chip Thomas, National Sales Manager.

Valentine Mendoza, News Director.

Mike Goldberg, Chief Engineer.

Rafael Manzo, Production Director.



© 2008 Warren Communications News

Betty Degan, Traffic Manager.

City of License: Monterey. **Station DMA:** Monterey-Salinas, CA. **Rank:** 124.

Nielsen Data: Not available.

KSMS-TV

Ch. 67

Network Service: UNV.

Licensee: Entravision Holdings LLC, 2425 Olympic Blvd., Suite 6000 W, Santa Monica, CA 90404.

Studio: 67 Garden Court, Monterey, CA 93940.

Mailing Address: 67 Garden Court, Monterey, CA 93940.

Phone: 831-373-6767; 831-642-4400. **Fax:** 831-373-6700.

Web Site: <http://www.entravision.com>

Technical Facilities: Channel No. 67 (788-794 MHz). Authorized power: 1260-kw max. visual, aural. Antenna: 2299-ft above av. terrain, 200-ft. above ground, 3260-ft. above sea level.

Latitude	36°	45'	23"
Longitude	121°	30'	05"

Transmitter: Fremont Peak.

Note: Latitude and longitude coordinates shown are based on the North American Datum of 1927 (NAD 27) as currently required by the Mass Media Bureau of the FCC.

News Service: UPI.

Ownership: Entravision Communications Corp. (Group Owner).

Began Operation: September 1, 1986.

Represented (sales): Univision.

Represented (legal): Thompson Hine LLP.

Personnel:

Walter F. Ulloa, President.

Aaron Scoby, General Manager.

Sean Stade, Local Sales Manager.

Chip Thomas, National Sales Manager.

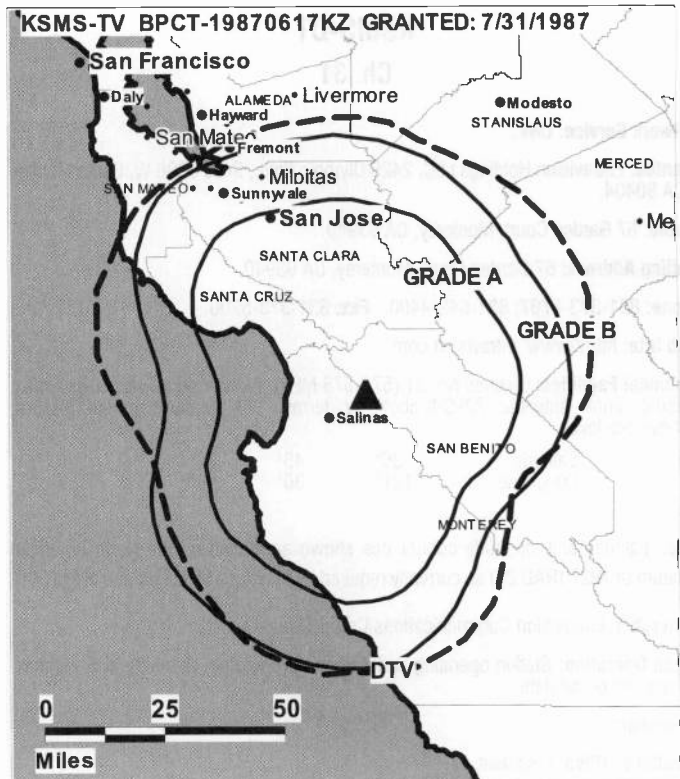
Valentine Mendoza, News Director.

Mike Goldberg, Chief Engineer.

Rafael Manzo, Production Manager.

Betty Degan, Traffic Manager.

City of License: Monterey. **Station DMA:** Monterey-Salinas, CA. **Rank:** 124.



© 2008 Warren Communications News

Circulation © 2007 Nielsen. Coverage based on Nielsen study.

GrandTotal	Cable TV Households	Non-cable TV Households	Total TV Households
Estimated Station Totals *	122,780	89,520	212,300
Average Weekly Circulation (2007)	10,995	14,809	25,804
Average Daily Circulation (2007)			17,842
Station DMA Total	Cable TV Households	Non-cable TV Households	Total TV Households
Estimated Station Totals *	122,780	89,520	212,300
Average Weekly Circulation (2007)	10,995	14,809	25,804
Average Daily Circulation (2007)			17,842

*Estimated station totals are sums of the Nielsen TV and Cable TV household estimates for each county in which the station registers viewing of more than 5% as per the Nielsen Survey Methods.

KTLN-DT

Ch. 47

Network Service: IND.

Licensee: Christian Communications of Chicagoland Inc., 38 S. Peoria St., Chicago, IL 60607.

Studio: 400 Tamal Plaza, Suite 428, Corte Madera, CA 94925.

Mailing Address: 400 Tamal Plaza, Suite 428, Corte Madera, CA 94925.

Phone: 415-924-7500. **Fax:** 415-924-7701.

E-mail: ktlntln.com

Web Site: <http://www.ktlntln.tv>

Technical Facilities: Channel No. 47 (668-674 MHz). Authorized power: 1000-kw max. visual, aural. Antenna: 1319-ft above av. terrain, 59-ft. above ground, 1650-ft. above sea level.

Latitude	38°	09'	00"
Longitude	122°	35'	31"

Note: Latitude and longitude coordinates shown are based on the North American Datum of 1927 (NAD 27) as currently required by the Mass Media Bureau of the FCC.

Ownership: Christian Communications of Chicagoland Inc.

Began Operation: May 1, 2002.

Personnel:

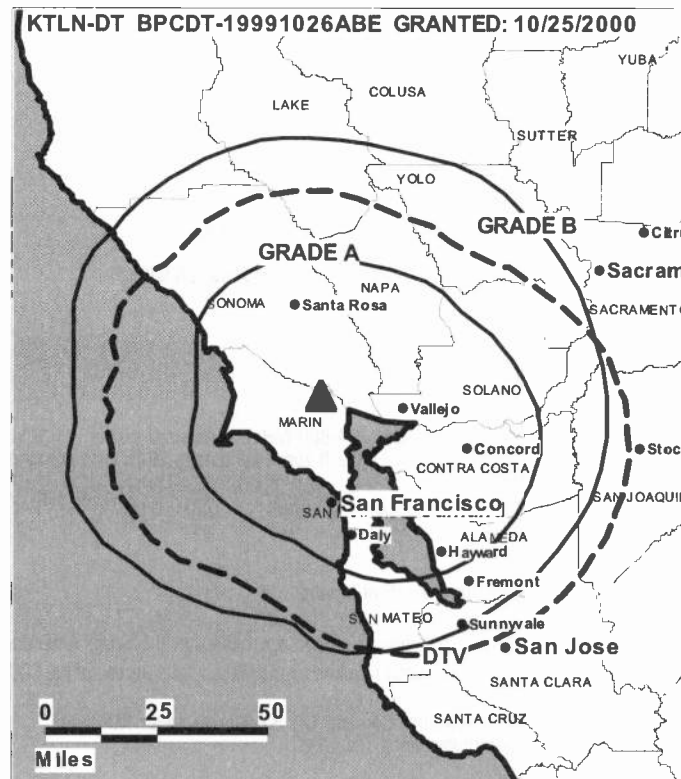
Debra Fraser, General Manager.

Charles Wilson, Production Manager.

Brian Avery, Station Manager.

Greg Bogdan, National Sales Manager & Program Director.

Nicholas Chase, Chief Engineer.



© 2008 Warren Communications News

City of License: Novato. **Station DMA:** San Francisco-Oakland-San Jose, CA.

Rank: 6.

Nielsen Data: Not available.

KTLN-TV
Ch. 68
Network Service: IND.

Licensee: Christian Communications of Chicagoland Inc., 38 S. Peoria St., Chicago, IL 60607.

Studio: 400 Tamal Plaza, Suite 428, Corte Madera, CA 94925.

Mailing Address: 400 Tamal Plaza, Suite 428, Corte Madera, CA 94925.

Phone: 415-924-7500. **Fax:** 415-924-7701.

E-mail: ktln@tln.com

Web Site: http://www.ktln.tv

Technical Facilities: Channel No. 68 (794-800 MHz). Authorized power: 1100-kw max. visual, 500-kw aural. Antenna: 1319-ft above av. terrain, 59-ft. above ground, 1650-ft. above sea level.

Latitude	38°	09'	00"
Longitude	122°	35'	31"

Transmitter: Burdell Mountain, 1-mi. N of Novato.

Note: Latitude and longitude coordinates shown are based on the North American Datum of 1927 (NAD 27) as currently required by the Mass Media Bureau of the FCC.

Satellite Earth Station: Transmitter Comark; DH Satellite, 5-meter KC-band; Wegener, Standard Communications receivers.

Ownership: Christian Communications of Chicagoland Inc. (Group Owner).

Began Operation: July 15, 1998.

Represented (legal): Seymour M. Chase.

Represented (engineering): du Trell, Lundin & Rackley Inc.

Personnel:
Debra Fraser, General Manager.

Brian Avery, Station Manager.

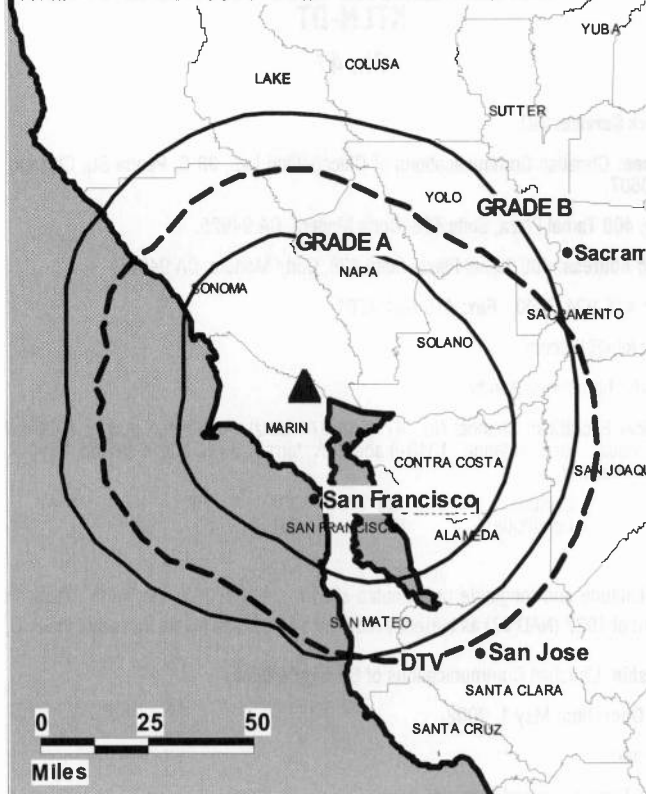
Nicholas Chase, Chief Engineer.

Greg Bogdan, National Sales Manager & Program Director.

Charles Wilson, Production Manager.

City of License: Novato. **Station DMA:** San Francisco-Oakland-San Jose, CA.

Rank: 6.

KTLN-TV BPCT-19850725LC GRANTED: 3/20/1987


© 2008 Warren Communications News

Circulation © 2007 Nielsen. Coverage based on Nielsen study.

GrandTotal	Cable TV Households	Non-cable TV Households	Total TV Households
Estimated Station Totals *	393,880	3,970	397,850
Average Weekly Circulation (2007)	20,292	1,330	21,622
Average Daily Circulation (2007)			3,721
Station DMA Total	Cable TV Households	Non-cable TV Households	Total TV Households
Estimated Station Totals *	393,880	3,970	397,850
Average Weekly Circulation (2007)	20,292	1,330	21,622
Average Daily Circulation (2007)			3,721

*Estimated station totals are sums of the Nielsen TV and Cable TV household estimates for each county in which the station registers viewing of more than 5% as per the Nielsen Survey Methods.

KTVU

Ch. 2

Network Service: FOX.

Licensee: KTVU Partnership, 2 Jack London Square, Oakland, CA 94607.

Studio: 2 Jack London Square, Oakland, CA 94607.

Mailing Address: 2 Jack London Square, Oakland, CA 94607.

Phone: 510-834-1212. **Fax:** 510-874-0218.

E-mail: jeff.block@ktvu.com

Web Site: http://www.ktvu.com

Technical Facilities: Channel No. 2 (54-60 MHz). Authorized power: 100-kw visual, 20-kw aural. Antenna: 1572-ft above av. terrain, 843-ft. above ground, 1673-ft. above sea level.

Latitude	37°	45'	19"
Longitude	122°	27'	06"

Transmitter: One La Avanzada, San Francisco.

Note: Latitude and longitude coordinates shown are based on the North American Datum of 1927 (NAD 27) as currently required by the Mass Media Bureau of the FCC.

Multichannel TV Sound: Stereo and separate audio program.

Satellite Earth Stations: Transmitter Harris; Vertex, 5-meter Ku-band; Microdyne, 5-meter Ku-band; Scientific-Atlanta, 10-meter C-band; Scientific-Atlanta, Microdyne receivers.

News Services: AP, Reuters TV, Fox NewsEdge, CNN Newsource, Bay City News.

Ownership: KTVU Partnership (Group Owner).

Began Operation: March 3, 1958. Sale to present owner approved by FCC October 16, 1963 (Television Digest, Vol. 3:32, 42).

Represented (sales): TeleRep Inc.

Represented (legal): Dow Lohnes PLLC.

Represented (engineering): Hammett & Edison Inc.

Represented (engineering): Denny & Associates PC.

Personnel:

Jeff Block, Vice President & General Manager.

Greg Bitte, General Sales Manager.

Phil Adams, Local Sales Manager.

Paul Curran, Local Sales Manager.

Karen Hodges, National Sales Manager.

Ed Chapuis, News Director.

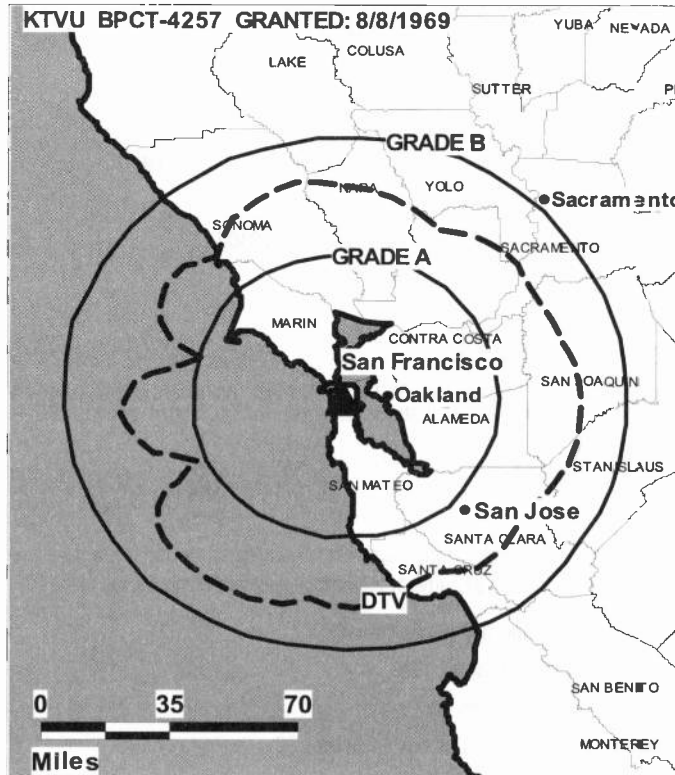
Don Thompson, Engineering Operations Manager.

Adina Pasto, Controller.

Caroline Chang, Program Director.

Alan Frischer, New Business Development Director.

Pat Macholl, Research Director.



© 2008 Warren Communications News

Mary Godshall, Traffic Manager.

City of License: Oakland. **Station DMA:** San Francisco-Oakland-San Jose, CA.

Rank: 6.

Circulation © 2007 Nielsen. Coverage based on Nielsen study.

GrandTotal	Cable TV Households	Non-cable TV Households	Total TV Households
Estimated Station Totals *	1,997,370	773,530	2,770,900
Average Weekly Circulation (2007)	1,243,744	376,377	1,620,121
Average Daily Circulation (2007)			678,751
Station DMA Total	Cable TV Households	Non-cable TV Households	Total TV Households
Estimated Station Totals *	1,622,600	760,970	2,383,570
Average Weekly Circulation (2007)	1,171,134	375,397	1,546,531
Average Daily Circulation (2007)			662,182
Other DMA Total	Cable TV Households	Non-cable TV Households	Total TV Households
Estimated Station Totals *	374,770	12,560	387,330
Average Weekly Circulation (2007)	72,610	980	73,590
Average Daily Circulation (2007)			16,569

*Estimated station totals are sums of the Nielsen TV and Cable TV household estimates for each county in which the station registers viewing of more than 5% as per the Nielsen Survey Methods.

KTVU-DT

Ch. 56

Network Service: FOX.

Licensee: KTVU Partnership, 2 Jack London Square, Oakland, CA 94607.

Studio: 2 Jack London Square, Oakland, CA 94607.

Mailing Address: 2 Jack London Square, Oakland, CA 94607.

Phone: 510-834-1212. **Fax:** 510-874-0218.

E-mail: jeff.block@ktvu.com

Web Site: http://www.ktvu.com

Technical Facilities: Channel No. 56 (722-728 MHz). Authorized power: 1000-kw visual, aural. Antenna: 1421-ft above av. terrain, 673-ft. above ground, 1507-ft. above sea level.

Latitude	37°	45'	19"
Longitude	122°	27'	006"

Note: Latitude and longitude coordinates shown are based on the North American Datum of 1927 (NAD 27) as currently required by the Mass Media Bureau of the FCC.

Ownership: KTVU Partnership (Group Owner).

Began Operation: November 18, 1998.

Represented (sales): TeleRep Inc.

Represented (engineering): Denny & Associates PC.

Personnel:

Jeff Block, Vice President & General Manager.

Greg Bitte, General Sales Manager.

Phil Adams, Local Sales Manager.

Paul Curran, Local Sales Manager.

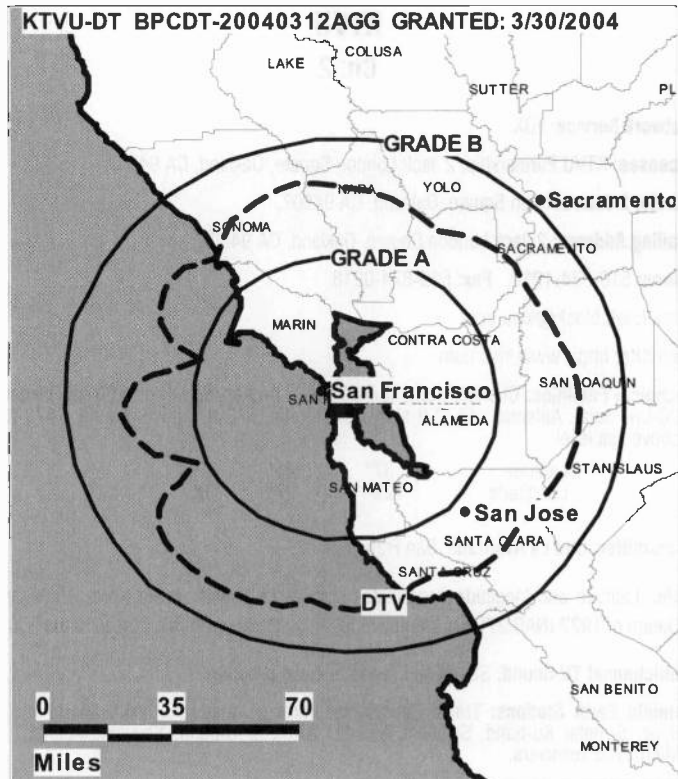
Karen Hodges, National Sales Manager.

Ed Chapuis, News Director.

Don Thompson, Engineering Operations Manager.

Adina Pasto, Controller.

Caroline Chang, Program Director.



© 2008 Warren Communications News

Alan Frischer, New Business Development Director.

Pat Macholl, Research Director.

Mary Godshall, Traffic Manager.

City of License: Oakland. **Station DMA:** San Francisco-Oakland-San Jose, CA.

Rank: 6.

Nielsen Data: Not available.

KFTR-DT

Ch. 47

Network Service: TEL.

Grantee: Telefutura Los Angeles LLC, 1999 Avenue of the Stars, Suite 3050, Los Angeles, CA 90067.

Studio: 5999 Center Dr., Los Angeles, CA 90045.

Mailing Address: 5999 Center Dr., Los Angeles, CA 90045.

Phone: 310-348-3140. **Fax:** 310-348-3143.

E-mail: jdelgado@univision.net

Web Site: <http://www.univision.net>

Technical Facilities: Channel No. 47 (668-674 MHz). Authorized power: 24-kw max. visual, aural. Antenna: 3016-ft above av. terrain, 267-ft. above ground, 5966-ft. above sea level.

Latitude	34°	13'	37"
Longitude	118°	03'	57"

Requests modification of CP for change to 400-kw max. visual, 3074-ft above av. terrain, 259-ft. above ground, 5971-ft. above sea level; lat. 34° 13' 36", long. 118° 03' 59", BMAPCDT-20021028ABV.

Note: Latitude and longitude coordinates shown are based on the North American Datum of 1927 (NAD 27) as currently required by the Mass Media Bureau of the FCC.

Ownership: Univision Communications Inc. (Group Owner).

Began Operation: Station operating under Special Temporary Authority at 150-kw max. visual; no on-air date

Represented (legal): Covington & Burling.

Personnel:

Jorge Delgado, President & General Manager.

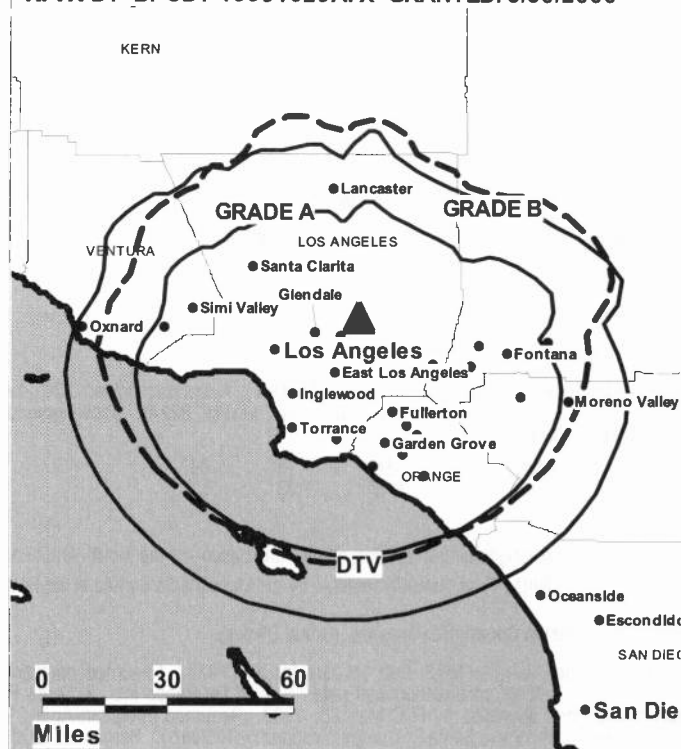
Marco Dante, General Sales Manager.

Sylvia Torres, Local Sales Manager.

Chris Homer, Chief Engineer.

Antoinette Jarr, Program Director.

KFTR-DT_BPCDT-19991029AFX GRANTED: 3/30/2000



© 2008 Warren Communications News

Lisa DeLapra, Promotion Director.

Harry Whitman, Research Director.

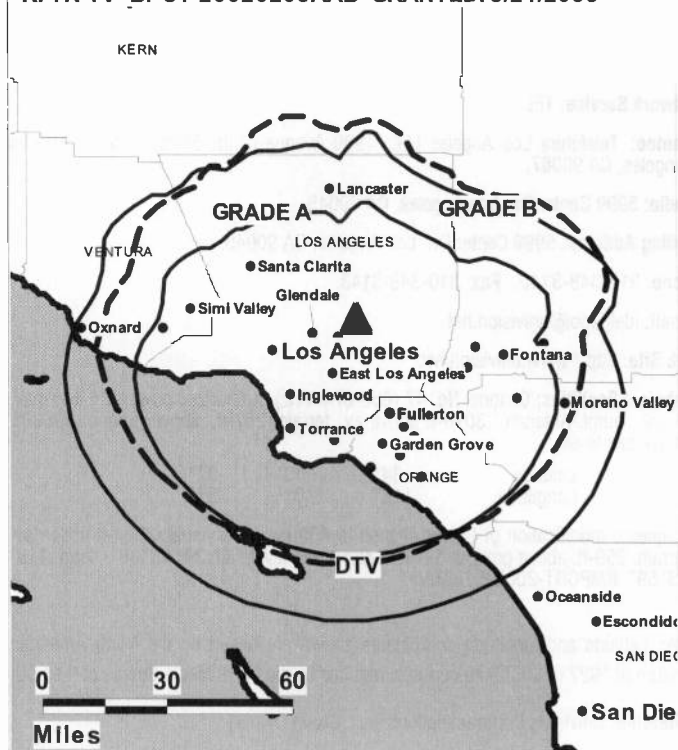
Amy Rico, Traffic Manager.

City of License: Ontario. **Station DMA:** Los Angeles, CA. **Rank:** 2.

Nielsen Data: Not available.

KFTR-TV**Ch. 46****Network Service:** TEL.**Licensee:** Telefutera Los Angeles LLC, 1999 Avenue of the Stars, Suite 3050, Los Angeles, CA 90067.**Studio:** 5999 Center Dr., Los Angeles, CA 90045.**Mailing Address:** 5999 Center Dr., Los Angeles, CA 90045.**Phone:** 310-348-3410. **Fax:** 310-348-3413.**E-mail:** jdelgado@univision.net**Web Site:** http://www.univision.net**Technical Facilities:** Channel No. 46 (662-668 MHz). Authorized power: 2291-kw max. visual, aural. Antenna: 3136-ft above av. terrain, 322-ft. above ground, 6033-ft. above sea level.

Latitude	34°	13'	36"
Longitude	118°	03'	59"

Note: Latitude and longitude coordinates shown are based on the North American Datum of 1927 (NAD 27) as currently required by the Mass Media Bureau of the FCC.**Ownership:** Univision Communications Inc. (Group Owner).**Began Operation:** July 1, 1972. Left air January 29, 1973. Resumed operation June 7, 1973; left air on unannounced date. Sale to De Rance Inc. & Santa Fe Communications approved by FCC May 25, 1982. Resumed operation April 21, 1984. Transfer of 35% to Santa Fe Communications by Richard C. Hernandez, et al., approved by FCC February 26, 1985. Sale to USA Broadcasting approved by FCC October 30, 1986. Sale to present owner by USA Broadcasting approved by FCC May 21, 2001. Transfer of control to Broadcasting Media Partners Inc. approved by FCC March 27, 2007.**Represented (sales):** USA Broadcasting Sales.**Represented (legal):** Covington & Burling.**Personnel:****Jorge Delgado**, President & General Manager.**Marco Dante**, General Sales Manager.**Sylvia Torres**, Local Sales Manager.**Chris Homer**, Chief Engineer.**Antionette Jarr**, Program Director.**Lisa DeLapra**, Promotion Director.**Harry Whitman**, Research Director.**Amy Rico**, Traffic Manager.**KFTR-TV BPCT-20020205AAB GRANTED: 8/21/2003**

© 2008 Warren Communications News

City of License: Ontario. **Station DMA:** Los Angeles, CA. **Rank:** 2.

Circulation © 2007 Nielsen. Coverage based on Nielsen study.

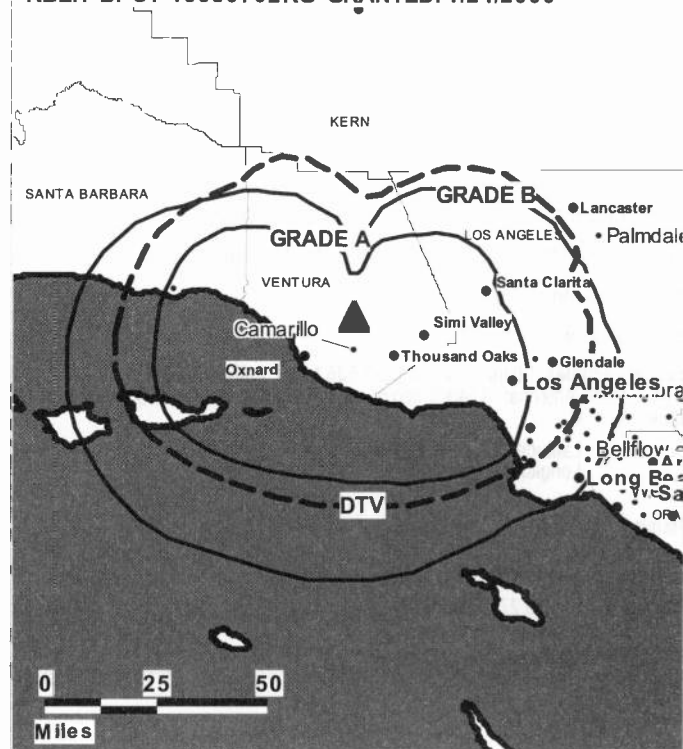
GrandTotal	Cable TV Households	Non-cable TV Households	Total TV Households
Estimated Station Totals *	2,993,880	2,574,730	5,568,610
Average Weekly Circulation (2007)	385,754	743,351	1,129,105
Average Daily Circulation (2007)			525,345

Station DMA Total	Cable TV Households	Non-cable TV Households	Total TV Households
Estimated Station Totals *	2,993,880	2,574,730	5,568,610
Average Weekly Circulation (2007)	385,754	743,351	1,129,105
Average Daily Circulation (2007)			525,345

*Estimated station totals are sums of the Nielsen TV and Cable TV household estimates for each county in which the station registers viewing of more than 5% as per the Nielsen Survey Methods.

KBEH**Ch. 63****Network Service:****Licensee:** Bela TV LLC, 14450 Commerce Way, Miami Lakes, FL 33016.**Studio:** 950 Flynn Rd, Camarillo, CA 93012.**Mailing Address:** 950 Flynn Rd, Ste C, Camarillo, CA 93012.**Phone:** 805-388-0081; 305-863-5727. **Fax:** 305-863-5701.**E-mail:** Pamela.Moran@belalvc.com**Web Site:** http://www.canal63.com**Technical Facilities:** Channel No. 63 (764-770 MHz). Authorized power: 5000-kw max. visual, 1100-kw aural. Antenna: 1809-ft above av. terrain, 371-ft. above ground, 2682-ft. above sea level.

Latitude	34°	19'	49"
Longitude	119°	01'	24"

Transmitter: South Mountain, 3-mi. SE of Santa Paula.**Note:** Latitude and longitude coordinates shown are based on the North American Datum of 1927 (NAD 27) as currently required by the Mass Media Bureau of the FCC.**Multichannel TV Sound:** Stereo and separate audio program.**Satellite Earth Stations:** Transmitter Acrodyne; Miralite, 3.6-meter C-band; Miralite, 4.5-meter Ku-band; Miralite, 4.7-meter C-band; RCA, Miralite receivers.**Ownership:** Bela TV LLC (Group Owner).**Began Operation:** August 17, 1985. Sale (as KTIE) to Riklis Broadcasting by KTIE Inc. (Donald Sterling & Thome Donnelly Jr.) approved by FCC November 24, 1987. Sale to HBC Holdings approved by FCC August 16, 1991. Sale to Biltmore Broadcasting LLC by HBC Holdings approved by FCC April 29, 1998 (Television Digest, Vol. 38:2). Sale to present owner by Biltmore Broadcasting LLC approved by FCC December 11, 2003. Transfer of 40% board rights to 17-member consortium headed by Robert Behar, Pan Atlantic Bank & Trust & Latin Capital Ventures LLC approved by FCC December 8, 2004.**Represented (legal):** Fletcher, Heald & Hildreth PLC.**Personnel:****Mara Rankin**, General Manager.**Lou Bardfield**, Station Manager & Chief Engineer.**Gabriel Grimaldi**, Sales Coordinator.**Peter Odio**, Senior Account Executive.**Linette Rodriguez**, Marketing & Communications Director.**Marisol Messir**, Chief Financial Officer.**Maritza Perez**, Programming Coordinator.**KBEH BPCT-19980702KG GRANTED: 1/24/2000**

© 2008 Warren Communications News

Barbara Alvarez, Traffic Manager.**City of License:** Oxnard. **Station DMA:** Los Angeles, CA. **Rank:** 2.

Circulation © 2007 Nielsen. Coverage based on Nielsen study.

GrandTotal	Cable TV Households	Non-cable TV Households	Total TV Households
Estimated Station Totals *	659,560	1,927,680	2,587,240
Average Weekly Circulation (2007)	58,600	131,716	190,316
Average Daily Circulation (2007)			37,226

Station DMA Total	Cable TV Households	Non-cable TV Households	Total TV Households
Estimated Station Totals *	659,560	1,927,680	2,587,240
Average Weekly Circulation (2007)	58,600	131,716	190,316
Average Daily Circulation (2007)			37,226

*Estimated station totals are sums of the Nielsen TV and Cable TV household estimates for each county in which the station registers viewing of more than 5% as per the Nielsen Survey Methods.

KBEH-DT

Ch. 24

Network Service:

Grantee: Bela TV LLC, 14450 Commerce Way, Miami Lakes, FL 33016.

Studio: 950 Flynn Rd., Camarillo, CA 93012.

Mailing Address: 950 Flynn Rd., Suite C, Camarillo, CA 93012.

Phone: 805-388-0081; 305-863-5711. **Fax:** 305-863-5701.

E-mail: Pamela.Moran@belallic.com

Web Site: <http://www.canal63.com>

Technical Facilities: Channel No. 24 (530-536 MHz). Authorized power: 85-kw max. visual, aural. Antenna: 1749-ft above av. terrain, 322-ft. above ground, 2631-ft. above sea level.

Latitude	34°	19'	49"
Longitude	119°	001'	24"

Transmitter: Santa Paula.

Note: Latitude and longitude coordinates shown are based on the North American Datum of 1927 (NAD 27) as currently required by the Mass Media Bureau of the FCC.

Satellite Earth Stations: Transmitter Acrodyne; Miralite, 3.6-meter C-band; Miralite, 4.5-meter Ku-band; Miralite, 4.7-meter C-band; RCA, Miralite receivers.

Ownership: Bela TV LLC (Group Owner).

Began Operation: Station operating under Special Temporary Authority at 5-kw max. visual; no on-air date

Represented (legal): Fletcher, Heald & Hildreth PLC.

Personnel:

Mara Rankin, General Manager.

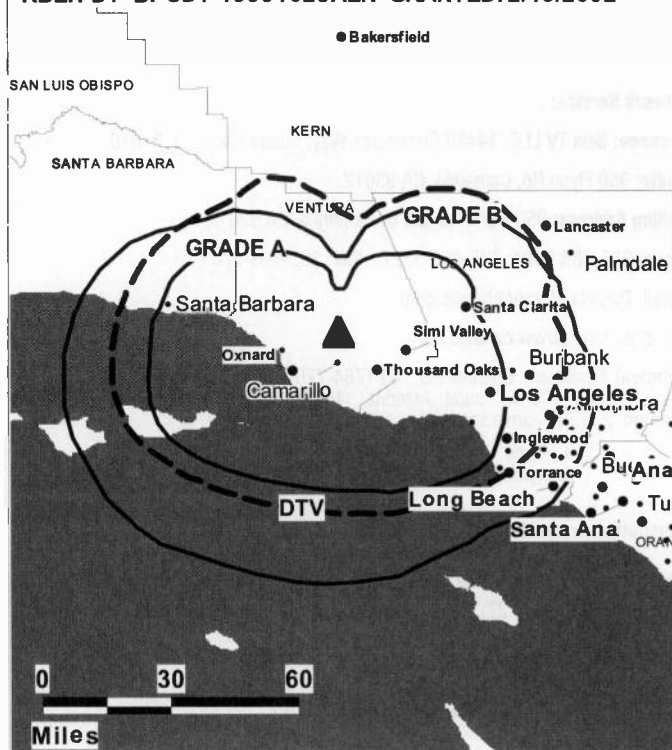
Lou Bardfield, Station Manager & Chief Engineer.

Gabriel Grimaldi, Sales Coordinator.

Peter Odio, Senior Account Executive.

Linette Rodriguez, Marketing & Communications Director.

KBEH-DT BPCDT-19991028AEN GRANTED: 2/15/2002



© 2008 Warren Communications News

Marisol Messir, Chief Financial Officer.

Maritza Perez, Programming Coordinator.

Barbara Alvarez, Traffic Manager.

City of License: Oxnard. **Station DMA:** Los Angeles, CA. **Rank:** 2.

Nielsen Data: Not available.

KESQ-DT

Ch. 52

Network Service: CW, ABC.

Grantee: Gulf-California Broadcast Co., 42650 Melanie Place, Palm Desert, CA 92211.

Studio: 42-650 Melanie Place, Palm Desert, CA 92211.

Mailing Address: 42650 Melanie Place, Palm Desert, CA 92211.

Phone: 760-773-0342. **Fax:** 760-773-5107.

E-mail: ballen@kesq.com

Web Site: <http://www.kesq.com>

Technical Facilities: Channel No. 52 (698-704 MHz). Authorized power: 50-kw max. visual, aural. Antenna: 718-ft above av. terrain, 46-ft. above ground, 1601-ft. above sea level.

Latitude	33°	51'	58"
Longitude	116°	26'	02"

Note: Latitude and longitude coordinates shown are based on the North American Datum of 1927 (NAD 27) as currently required by the Mass Media Bureau of the FCC.

Ownership: News Press & Gazette Co. (Group Owner).

Began Operation: Station operating; no on-air date

Represented (sales): Continental Television Sales.

Personnel:

Bob Allen, Vice President & General Manager.

Barry Gorfine, General Sales Manager.

Kristy West Santiago, National Sales Manager.

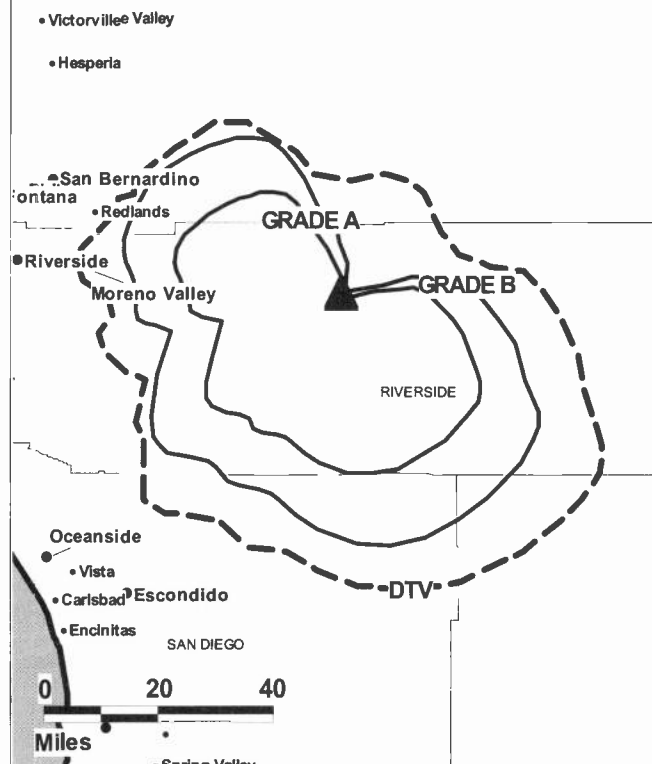
Tony Balleu, News Director.

David Schwartz, Chief Engineer.

Jim Hoetger, Business Manager.

Ken Spaulding, Program Coordinator.

KESQ-DT BMPCDT-20060505ACJ GRANTED: 6/11/2007



© 2008 Warren Communications News

Mark Sucher, Promotion Director.

Bobby Otwell, Creative Services Director.

City of License: Palm Springs. **Station DMA:** Palm Springs, CA. **Rank:** 144.

Nielsen Data: Not available.

KESQ-TV

Ch. 42

Network Service: ABC.

Licensee: Gulf-California Broadcast Co., 42650 Melanie Place, Palm Desert, CA 92211.

Studio: 42-650 Melanie Place, Palm Desert, CA 92211.

Mailing Address: 42650 Melanie Place, Palm Desert, CA 92211.

Phone: 760-773-0342. **Fax:** 760-773-5107.

E-mail: ballen@kesq.com

Web Site: http://www.kesq.com

Technical Facilities: Channel No. 42 (638-644 MHz). Authorized power: 316-kw visual, aural. Antenna: 745-ft above av. terrain, 72-ft. above ground, 1627-ft. above sea level.

Latitude	33°	51'	58"
Longitude	116°	26'	02"

Transmitter: Edom Hill.

Note: Latitude and longitude coordinates shown are based on the North American Datum of 1927 (NAD 27) as currently required by the Mass Media Bureau of the FCC.

Satellite Earth Station: Scientific-Atlanta, 7-meter; California Amplifier receivers.

News Services: ABC NewsOne, AP.

Ownership: News Press & Gazette Co. (Group Owner).

Began Operation: October 5, 1968. Transfer of control to Esquire from receivers in bankruptcy approved by FCC June 30, 1978. Sale to Gulf Broadcast approved by FCC July 27, 1984. Sale to EGF Broadcasting Group approved by FCC August 23, 1985. Sale to present owner by EGF Broadcasting Group approved by FCC March 12, 1996.

Represented (sales): Continental Television Sales.

Represented (legal): Dow Lohnes PLLC.

Personnel:

Bob Allen, Vice President & General Manager.

Barry Gorfine, General Sales Manager.

Kristy West Santiago, National Sales Manager.

Tony Balleu, News Director.

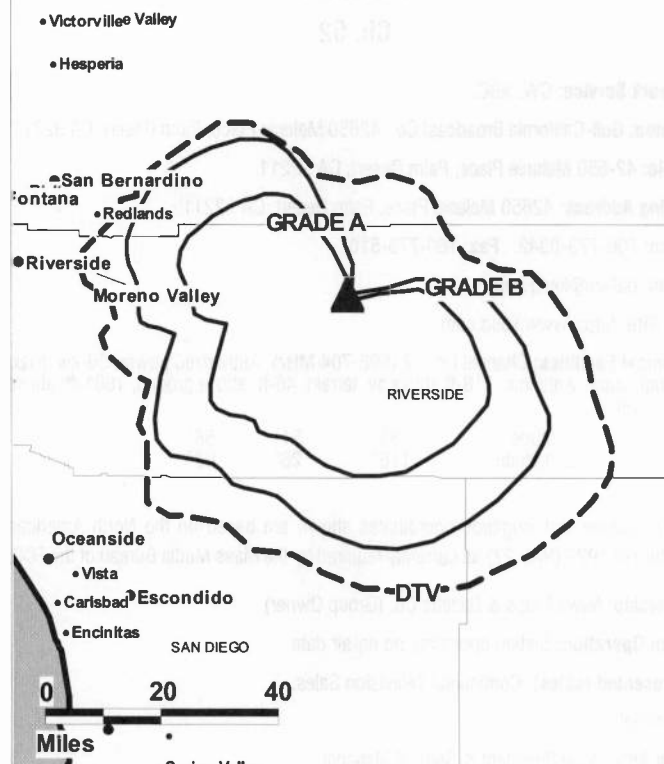
David Schwartz, Chief Engineer.

Jim Hoetger, Business Manager.

Ken Spaulding, Program Coordinator.

Mark Sucher, Promotion Director.

KESQ-TV BPCT-20041014ADD GRANTED: 5/20/2005



© 2008 Warren Communications News

Bobby Otwell, Creative Services Director.

City of License: Palm Springs. **Station DMA:** Palm Springs, CA. **Rank:** 144.

Circulation © 2007 Nielsen. Coverage based on Nielsen study.

GrandTotal	Cable TV Households	Non-cable TV Households	Total TV Households
Estimated Station Totals *	120,750	29,130	149,880
Average Weekly Circulation (2007)	78,004	4,690	82,694
Average Daily Circulation (2007)			43,465
Station DMA Total	Cable TV Households	Non-cable TV Households	Total TV Households
Estimated Station Totals *	120,750	29,130	149,880
Average Weekly Circulation (2007)	78,004	4,690	82,694
Average Daily Circulation (2007)			43,465

*Estimated station totals are sums of the Nielsen TV and Cable TV household estimates for each county in which the station registers viewing of more than 5% as per the Nielsen Survey Methods.

KMIR-DT

Ch. 46

Network Service: NBC.

Licensee: Journal Broadcast Corp., 3355 S. Valley View Blvd., Las Vegas, NV 89102.

Studio: 72920 Park View Dr., Palm Desert, CA 92260.

Mailing Address: 72920 Park View Dr., Palm Desert, CA 92260.

Phone: 760-568-3636; 414-332-9611. **Fax:** 760-568-1176.

E-mail: ddowney@journalbroadcastgroup.com

Web Site: http://www.kmir6.com

Technical Facilities: Channel No. 46 (662-668 MHz). Authorized power: 12-kw max. visual, aural. Antenna: 699-ft above av. terrain, 127-ft. above ground, 1702-ft. above sea level.

Latitude	33°	52'	00"
Longitude	116°	25'	56"

Note: Latitude and longitude coordinates shown are based on the North American Datum of 1927 (NAD 27) as currently required by the Mass Media Bureau of the FCC.

News Services: CNN Newsource, NBC News Channel.

Ownership: Journal Communications Inc. (Group Owner).

Began Operation: June 30, 2002. High Definition.

Personnel:

Guyanne Taylor, Vice President & General Manager.

Robert Ruderman, General Sales Manager.

Scott Johnson, Local Sales Manager.

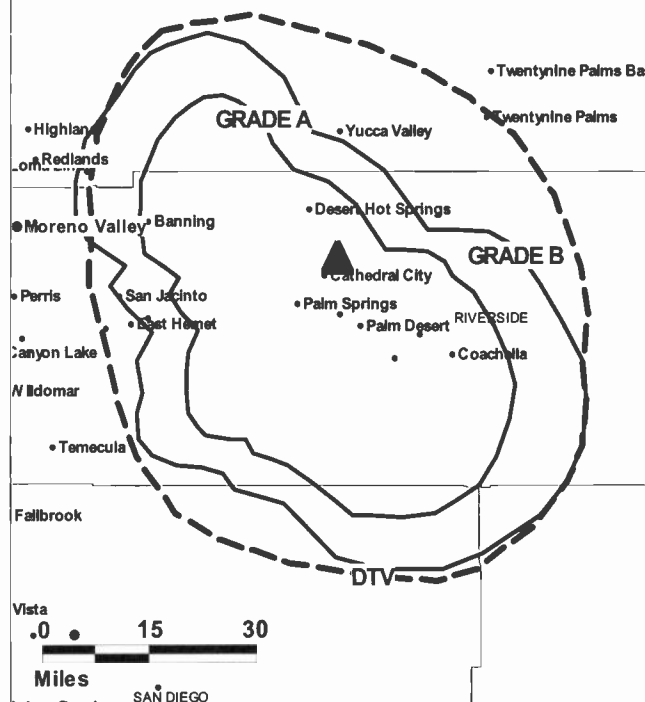
Davida Vanderploeg, News Director.

Joe Pandolfo, Chief Engineer.

Susan Truesdale, Business Manager.

Mayra Mancilla, Program Coordinator & Traffic Manager.

KMIR-DT BPCDT-19991029AFZ GRANTED: 4/17/2001



© 2008 Warren Communications News

Manny Delarosa, Marketing & Creative Services Director.

City of License: Palm Springs. **Station DMA:** Palm Springs, CA. **Rank:** 144.

Nielsen Data: Not available.

KMIR-TV
Ch. 36

Network Service: NBC.

Licensee: Journal Broadcast Corp., 3355 S. Valley View Blvd., Las Vegas, NV 89102.

Studio: 72920 Park View Dr., Palm Desert, CA 92260.

Mailing Address: 72920 Park View Dr., Palm Desert, CA 92260.

Phone: 760-568-3636. **Fax:** 760-568-1176.

E-mail: ddowney@journalbroadcastgroup.com

Web Site: http://www.kmir6.com

Technical Facilities: Channel No. 36 (602-608 MHz). Authorized power: 490-kw max. visual, aural. Antenna: 679-ft above av. terrain, 102-ft. above ground, 1676-ft. above sea level.

Latitude	33°	52'	00"
Longitude	116°	25'	59"

Transmitter: 7-mi. ENE of center of Palm Springs.

Note: Latitude and longitude coordinates shown are based on the North American Datum of 1927 (NAD 27) as currently required by the Mass Media Bureau of the FCC.

Multichannel TV Sound: Stereo only.

Satellite Earth Stations: Transmitter Townsend; DH Satellite, 3.7-meter KC-band; Harris, 4.5-meter Ku-band; Harris, 7-meter Ku-band.

News Services: AP, NBC News Channel, CNN Newsource.

Ownership: Journal Communications Inc. (Group Owner).

Began Operation: October 26, 1968.

Represented (sales): Petry Television Inc.

Personnel:

Guyanne Taylor, Vice President & General Manager.

Robert Ruderman, General Sales Manager.

Scott Johnson, Local Sales Manager.

Davida Vanderploeg, News Director.

Joe Pandolfo, Chief Engineer.

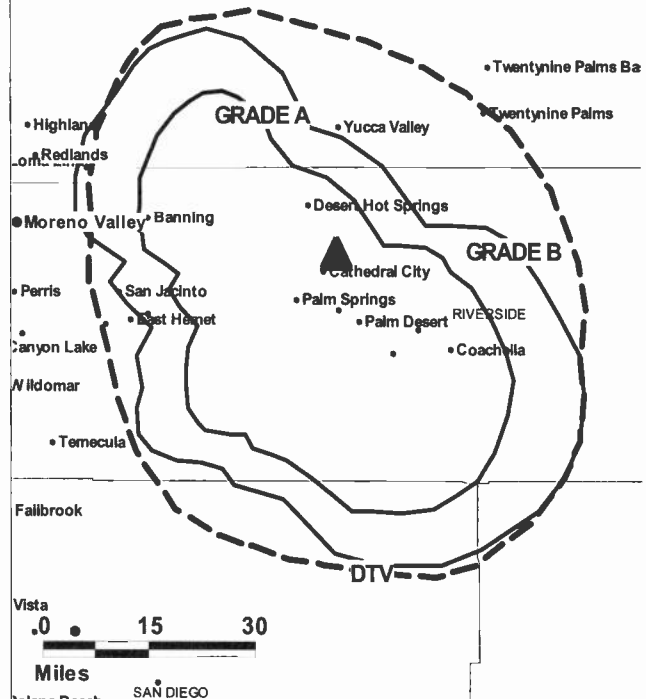
Susan Truesdale, Business Manager.

Mayra Mancilla, Program Coordinator & Traffic Manager.

Manny Delarosa, Marketing & Creative Services Director.

City of License: Palm Springs. **Station DMA:** Palm Springs, CA. **Rank:** 144.

KMIR-TV BMLCT-20061017ABE GRANTED: 11/13/2006



© 2008 Warren Communications News

Circulation © 2007 Nielsen. Coverage based on Nielsen study.

GrandTotal	Cable TV Households	Non-cable TV Households	Total TV Households
Estimated Station Totals *	120,750	29,130	149,880
Average Weekly Circulation (2007)	65,446	4,981	70,427
Average Daily Circulation (2007)			32,074

Station DMA Total	Cable TV Households	Non-cable TV Households	Total TV Households
Estimated Station Totals *	120,750	29,130	149,880
Average Weekly Circulation (2007)	65,446	4,981	70,427
Average Daily Circulation (2007)			32,074

*Estimated station totals are sums of the Nielsen TV and Cable TV household estimates for each county in which the station registers viewing of more than 5% as per the Nielsen Survey Methods.

KCVU

Ch. 30

Network Service: FOX.

Licensee: Sainte Partners II LP, PO Box 4159, Modesto, CA 95352-4159.

Studio: 300 Main St., Chico, CA 95928.

Mailing Address: 300 Main St., Chico, CA 95928.

Phone: 530-893-1234. **Fax:** 530-893-1266.

Web Site: <http://www.fox30.com>

Technical Facilities: Channel No. 30 (566-572 MHz). Authorized power: 2510-kw max. visual, aural. Antenna: 1444-ft above av. terrain, 377-ft. above ground, 3918-ft. above sea level.

Latitude	39°	57'	45"
Longitude	121°	42'	40"

Transmitter: W side of Cohasset Rd., 1.1-mi. NE of Junction Vilas Rd., 20-mi. NE of Chico.

Note: Latitude and longitude coordinates shown are based on the North American Datum of 1927 (NAD 27) as currently required by the Mass Media Bureau of the FCC.

Multichannel TV Sound: Stereo only.

Ownership: Sainte Partners II LP (Group Owner).

Began Operation: November 14, 1990.

Represented (sales): Millennium Sales & Marketing.

Represented (legal): Fletcher, Heald & Hildreth PLC.

Represented (engineering): Cecil Lynch.

Personnel:

Patricia Babcock, Traffic Manager.

Glenn Taylor, Local & Regional Sales Manager.

Doug Holroyd, General Manager & General Sales Manager.

Gordy Cummings, National Sales Manager.

Ken Rice, Chief Engineer.

Patti Bittrolff, Accounting Manager.

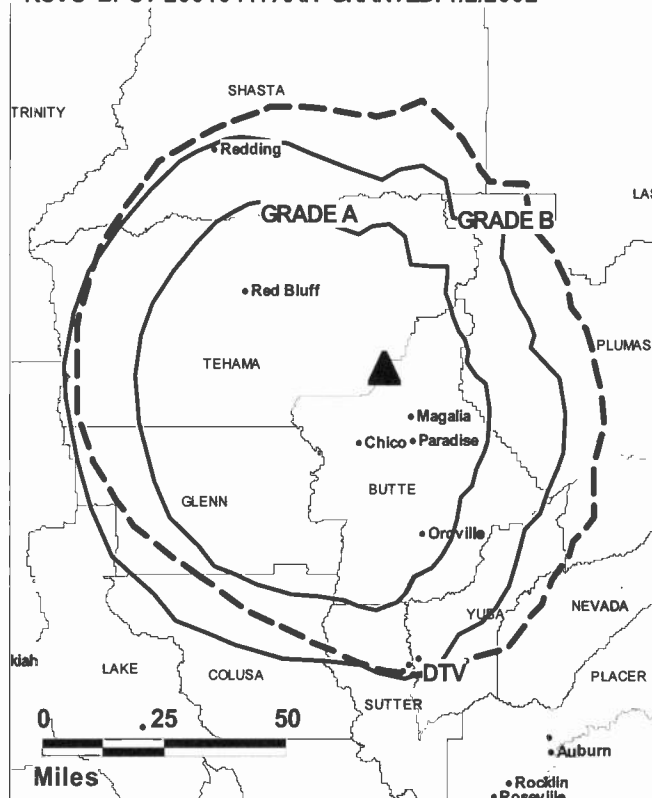
Bryan Fox, Promotions Manager.

Richard Grey, Production Manager.

Paula Murphy, Program Director & Office Manager.

City of License: Paradise. **Station DMA:** Chico-Redding, CA. **Rank:** 130.

KCVU BPCT-20010417AAH GRANTED: 1/2/2002



© 2008 Warren Communications News

Circulation © 2007 Nielsen. Coverage based on Nielsen study.

GrandTotal	Cable TV Households	Non-cable TV Households	Total TV Households
Estimated Station Totals *	72,390	128,040	200,430
Average Weekly Circulation (2007)	35,103	55,627	90,730
Average Daily Circulation (2007)			32,105
Station DMA Total	Cable TV Households	Non-cable TV Households	Total TV Households
Estimated Station Totals *	72,390	115,890	188,280
Average Weekly Circulation (2007)	35,103	54,291	89,394
Average Daily Circulation (2007)			31,595
Other DMA Total	Cable TV Households	Non-cable TV Households	Total TV Households
Estimated Station Totals *	0	12,150	12,150
Average Weekly Circulation (2007)	0	1,336	1,336
Average Daily Circulation (2007)			510

*Estimated station totals are sums of the Nielsen TV and Cable TV household estimates for each county in which the station registers viewing of more than 5% as per the Nielsen Survey Methods.

KCVU-DT
Ch. 20

Network Service: FOX.

Licensee: Sainte Partners II LP, PO Box 4159, Modesto, CA 95352.

Studio: 300 Main St., Chico, CA 95928.

Mailing Address: 300 Main St., Chico, CA 95928.

Phone: 530-893-1234. **Fax:** 530-893-1266.

Web Site: <http://www.fox30.com>

Technical Facilities: Channel No. 20 (506-512 MHz). Authorized power: 100-kw max. visual, aural. Antenna: 1473-ft above av. terrain, 390-ft. above ground, 3970-ft. above sea level.

Latitude	39°	57'	49"
Longitude	121°	42'	38"

Note: Latitude and longitude coordinates shown are based on the North American Datum of 1927 (NAD 27) as currently required by the Mass Media Bureau of the FCC.

Multichannel TV Sound: Stereo only.

News Service: Fox News Edge.

Ownership: Sainte Partners II LP (Group Owner).

Began Operation: Station operating; no on-air date

Represented (legal): Fletcher, Heald & Hildreth PLC.

Represented (engineering): Cecil Lynch.

Represented (sales): Millennium Sales & Marketing.

Personnel:

Patricia Babcock, Traffic Manager.

Glenn Taylor, Local & Regional Sales Manager.

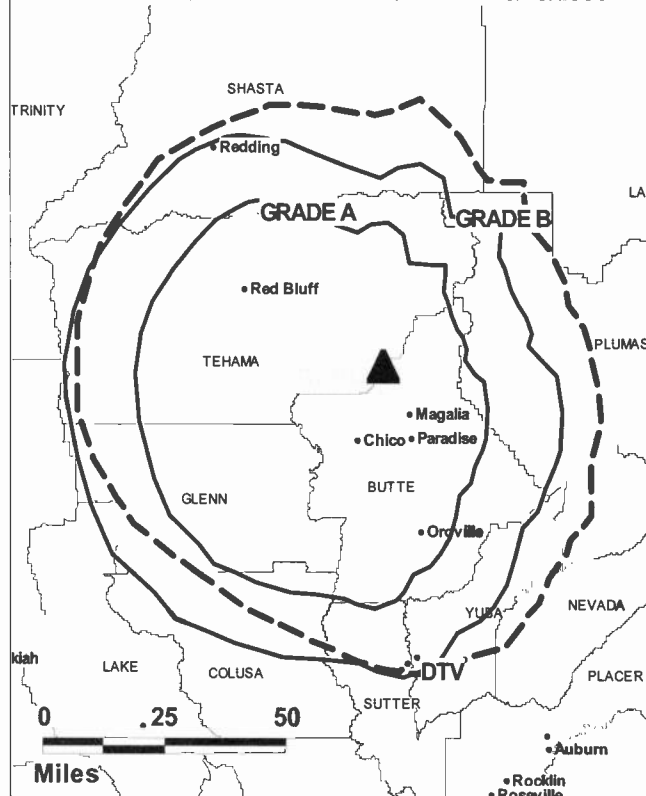
Doug Holroyd, General Manager & General Sales Manager.

Gordy Cummings, National Sales Manager.

Ken Rice, Chief Engineer.

Patti Blittroff, Accounting Manager.

KCVU-DT BMPCDT-20051220AIZ GRANTED: 6/20/2006



© 2008 Warren Communications News

Bryan Fox, Promotions Manager.

Richard Grey, Production Manager.

Paula Murphy, Program Director & Office Manager.

City of License: Paradise. **Station DMA:** Chico-Redding, CA. **Rank:** 130.

Nielsen Data: Not available.

KTFF-DT
Ch. 48

Network Service: TEL.

Licensee: Telefutura Fresno LLC, 1999 Avenue of the Stars, Suite 3050, Los Angeles, CA 90067.

Studio: 6715 N. Palm Ave., Suite 201, Fresno, CA 93704.

Mailing Address: 6715 N. Palm Ave., Suite 201, Fresno, CA 93704.

Phone: 559-439-6100. **Fax:** 559-439-5950.

Technical Facilities: Channel No. 48 (674-680 MHz). Authorized power: 197-kw max. visual, aural. Antenna: 2638-ft above av. terrain, 69-ft. above ground, 5846-ft. above sea level.

Latitude	36°	17'	14"
Longitude	118°	50'	17"

Transmitter: Approx. 1.3-mi. W of intersection of County Rte. 276 & Forest 19S36, near Milo.

Note: Latitude and longitude coordinates shown are based on the North American Datum of 1927 (NAD 27) as currently required by the Mass Media Bureau of the FCC.

Ownership: Univision Communications Inc. (Group Owner).

Began Operation: Station operating; no on-air date.

Represented (legal): Covington & Burling.

Personnel:

Maria Gutierrez, General Manager.

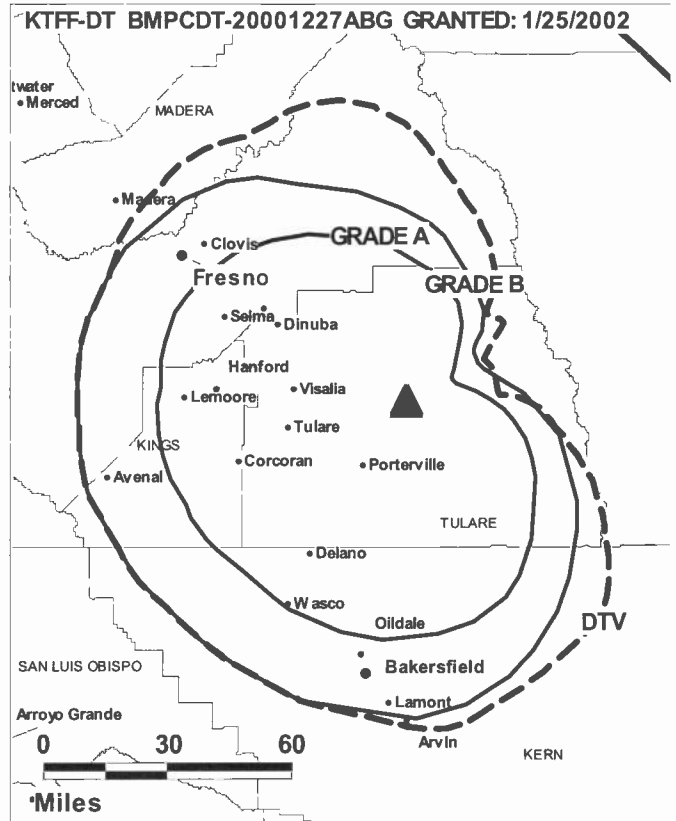
Jose Elgorriaga, General Sales Manager.

Darrell Jennings, Local Sales Manager.

Veronica Florez, National Sales Manager.

Brett Covish, Chief Engineer.

Jesus Martin, Business Manager.



© 2008 Warren Communications News

Kyra Robinson, Traffic Manager.

City of License: Porterville. **Station DMA:** Fresno-Visalia, CA. **Rank:** 55.

Nielsen Data: Not available.

KTFF-TV
Ch. 61
Network Service: TEL.

Licensee: Telefutera Fresno LLC, 1999 Avenue of the Stars, Suite 3050, Los Angeles, CA 90067.

Studio: 6715 N. Palm Ave., Suite 201, Fresno, CA 93704.

Mailing Address: 6715 N. Palm Ave., Suite 201, Fresno, CA 93704.

Phone: 559-439-6100. **Fax:** 559-439-5950.

Technical Facilities: Channel No. 61 (752-758 MHz). Authorized power: 2400-kw max. visual, aural. Antenna: 2671-ft above av. terrain, 102-ft. above ground, 5820-ft. above sea level.

Latitude	36°	17'	14"
Longitude	118°	50'	17"

Note: Latitude and longitude coordinates shown are based on the North American Datum of 1927 (NAD 27) as currently required by the Mass Media Bureau of the FCC.

Ownership: Univision Communications Inc. (Group Owner).

Began Operation: May 6, 1992. Transfer of control to Broadcasting Media Partners Inc. approved by FCC March 27, 2007. Sale to present owner by Paxson Communications Corp. approved by the FCC February 7, 2003. Sale to Paxson Communications Corp. by Kralowec Children's Family Trust approved by FCC November 25, 1997. Pro forma assignment to Kralowec Children's Family Trust from Arthur C. Kralowec approved by FCC August 19, 1991.

Represented (legal): Covington & Burling.

Represented (sales): Roslin Radio-Television Sales.

Represented (engineering): Cavell, Mertz & Associates Inc.

Personnel:
Maria Gutierrez, General Manager.

Jose Elgorriaga, General Sales Manager.

Darrell Jennings, Local Sales Manager.

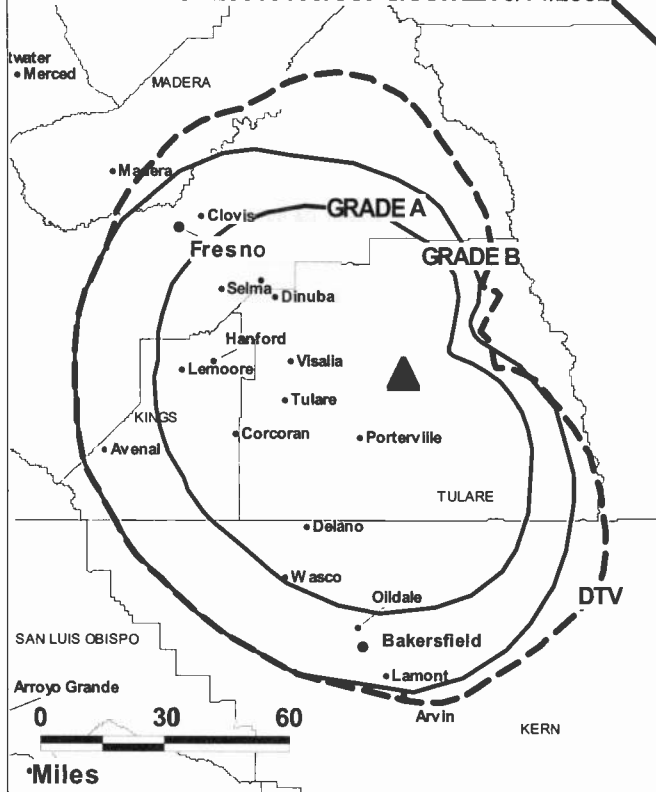
Veronica Florez, National Sales Manager.

Brett Covish, Chief Engineer.

Jesus Martin, Business Manager.

Kyra Robinson, Traffic Manager.

City of License: Porterville. **Station DMA:** Fresno-Visalia, CA. **Rank:** 55.

KTFF-TV BMPCT-20010105AAX GRANTED: 6/14/2002


© 2008 Warren Communications News

Circulation © 2007 Nielsen. Coverage based on Nielsen study.

GrandTotal	Cable TV Households	Non-cable TV Households	Total TV Households
Estimated Station Totals *	202,220	247,870	450,090
Average Weekly Circulation (2007)	16,915	24,281	41,196
Average Daily Circulation (2007)			20,217
Station DMA Total	Cable TV Households	Non-cable TV Households	Total TV Households
Estimated Station Totals *	202,220	247,870	450,090
Average Weekly Circulation (2007)	16,915	24,281	41,196
Average Daily Circulation (2007)			20,217

*Estimated station totals are sums of the Nielsen TV and Cable TV household estimates for each county in which the station registers viewing of more than 5% as per the Nielsen Survey Methods.

KXLA
Ch. 44

Network Service: IND.

Licensee: Rancho Palos Verdes Broadcasters Inc., 1299 Pennsylvania Ave. NW, 11th Floor, c/o NBC Inc, Washington, DC 20004.

Studio: 2323 Corinth Ave., West Los Angeles, CA 90064.

Mailing Address: 2323 Corinth Ave., West Los Angeles, CA 90064.

Phone: 310-478-0055. **Fax:** 310-478-8070.

E-mail: engineering@kxlatv.com

Web Site: http://www.kxlatv.com

Technical Facilities: Channel No. 44 (650-656 MHz). Authorized power: 2340-kw max. visual, aural. Antenna: 3123-ft above av. terrain, 324-ft. above ground, 6033-ft. above sea level.

Latitude	34°	13'	35.3"
Longitude	118°	03'	57.7"

Holds CP for change to 2354-kw max. visual, 3113-ft above av. terrain, 322-ft. above ground, 6030-ft. above sea level; lat. 34° 13' 35.30", long. 118° 003' 57.70", BMPCT-20031128AAV.

Note: Latitude and longitude coordinates shown are based on the North American Datum of 1927 (NAD 27) as currently required by the Mass Media Bureau of the FCC.

Ownership: Rancho Palos Verde Broadcasters Inc. (Group Owner).

Represented (legal): Thompson Hine LLP.

Represented (engineering): Silliman & Silliman.

Personnel:

Ronald Ulloa, General Manager.

Ken Brown, Chief Engineer.

Evonne Jimenez, Program & Traffic Manager.

City of License: Rancho Palos Verdes. **Station DMA:** Los Angeles, CA. **Rank:** 2.

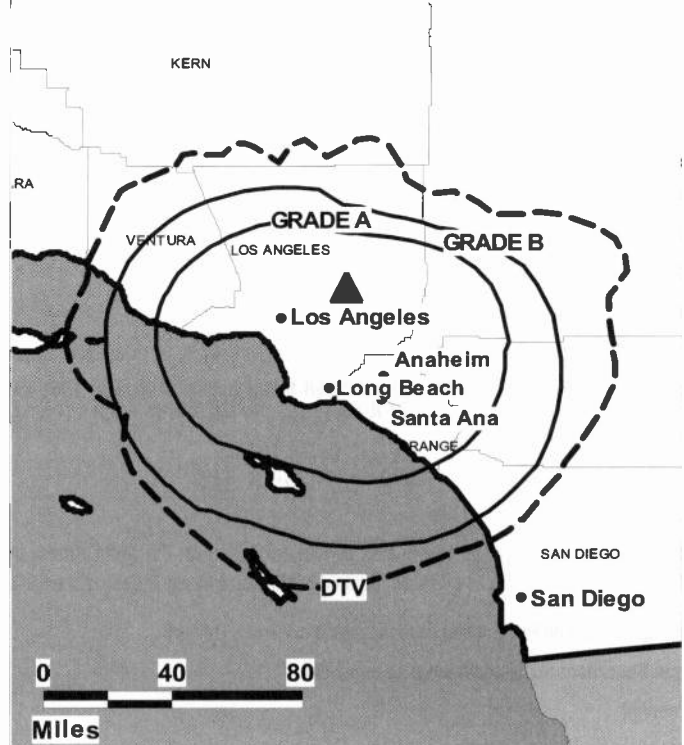
The industry bible...

Consumer Electronics Daily

Warren Communications News

Free 30-day trial—call 800-771-9202 or visit www.warren-news.com

KXLA BMPCT-20031128AAV GRANTED: 12/23/2003



© 2008 Warren Communications News

Circulation © 2007 Nielsen. Coverage based on Nielsen study.

GrandTotal	Cable TV Households	Non-cable TV Households	Total TV Households
Estimated Station Totals *	0	2,173,800	2,173,800
Average Weekly Circulation (2007)	0	126,121	126,121
Average Daily Circulation (2007)			33,077
Station DMA Total	Cable TV Households	Non-cable TV Households	Total TV Households
Estimated Station Totals *	0	2,173,800	2,173,800
Average Weekly Circulation (2007)	0	126,121	126,121
Average Daily Circulation (2007)			33,077

*Estimated station totals are sums of the Nielsen TV and Cable TV household estimates for each county in which the station registers viewing of more than 5% as per the Nielsen Survey Methods.

KXLA-DT

Ch. 51

Network Service: IND.

Licensee: Rancho Palos Verdes Broadcasters Inc., 15945 Miami Way, Pacific Palisades, CA 90272.

Studio: 2323 Corinth Ave., West Los Angeles, CA 90064.

Mailing Address: 2323 Corinth Ave., West Los Angeles, CA 90064.

Phone: 310-478-0055. **Fax:** 310-478-8070.

E-mail: engineering@kxlatv.com

Web Site: <http://www.kxlatv.com>

Technical Facilities: Channel No. 51 (692-698 MHz). Authorized power: 1000-kw max. visual, aural. Antenna: 3074-ft above av. terrain, 283-ft. above ground, 5991-ft. above sea level.

Latitude	34°	13'	35.3"
Longitude	118°	03'	57.7"

Note: Latitude and longitude coordinates shown are based on the North American Datum of 1927 (NAD 27) as currently required by the Mass Media Bureau of the FCC.

Ownership: Rancho Palos Verde Broadcasters Inc. (Group Owner).

Began Operation: Station operating; no on-air date

Personnel:

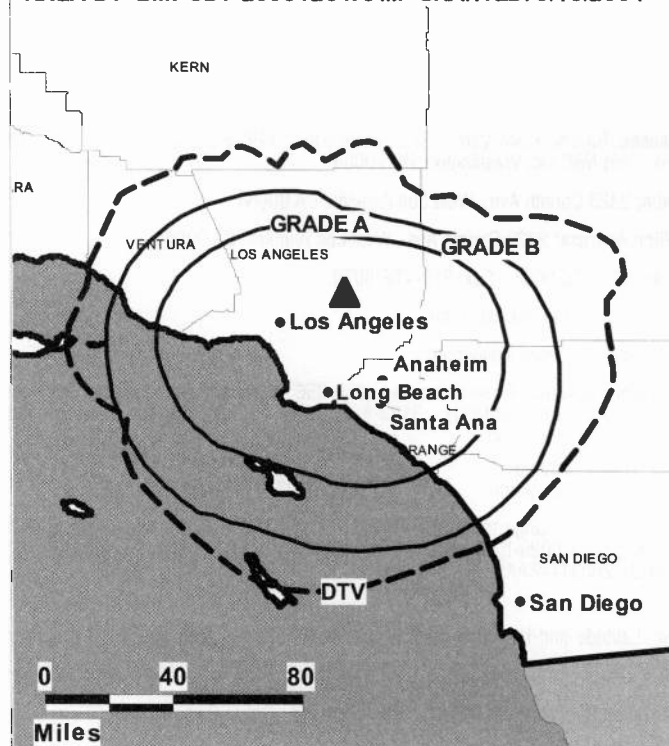
Ronald Ulloa, General Manager.

Ken Brown, Chief Engineer.

Evonne Jimenez, Program & Traffic Manager.

City of License: Rancho Palos Verdes. **Station DMA:** Los Angeles, CA. **Rank:** 2.

KXLA-DT BMPCDT-20031231AAM GRANTED: 8/16/2004



© 2008 Warren Communications News

Nielsen Data: Not available.

KRCR-DT

Ch. 34

Network Service: ABC.

Licensee: BlueStone License Holdings Inc., 280 Park Ave, 25th Floor, E Tower, New York, NY 10017.

Studio: 755 Auditorium Dr, Redding, CA 96001.

Mailing Address: 755 Auditorium Dr, Redding, CA 96001.

Phone: 530-243-7777. **Fax:** 530-243-0217.

E-mail: bwise@krcrtv.com

Web Site: <http://www.krcrtv.com>

Technical Facilities: Channel No. 34 (590-596 MHz). Authorized power: 105.9-kw max. visual, aural. Antenna: 3612-ft above av. terrain, 92-ft. above ground, 6299-ft. above sea level.

Latitude	40°	36'	10"
Longitude	122°	39'	00"

Note: Latitude and longitude coordinates shown are based on the North American Datum of 1927 (NAD 27) as currently required by the Mass Media Bureau of the FCC.

Ownership: Bonten Media Group LLC (Group Owner).

Began Operation: Station operating; no on-air date

Represented (legal): Covington & Burling.

Represented (sales): Petry Television Inc.

Personnel:

Dennis Siewert, General Sales Manager.

Gary Gunter, News Director.

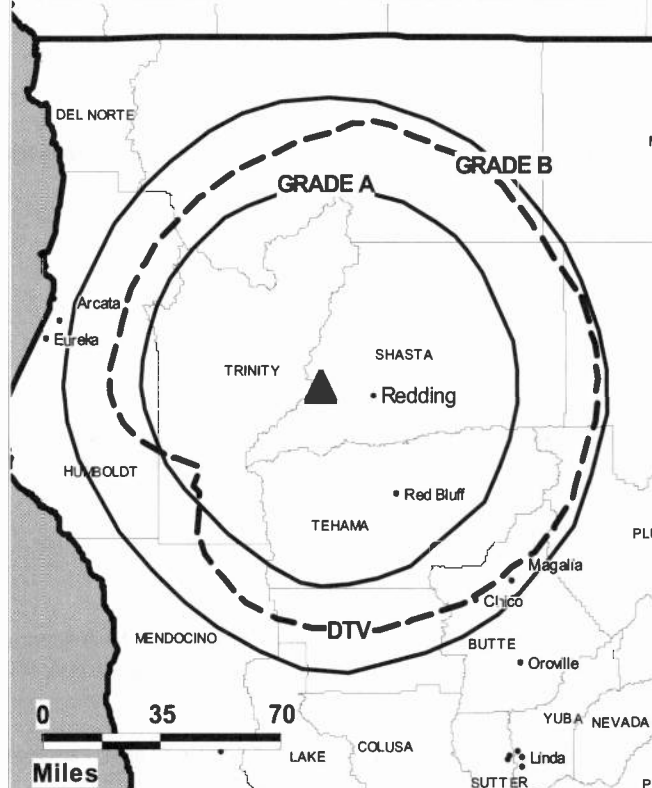
Jeff Knot, Chief Engineer.

Debra Beaver, Business Manager.

Debbie Burk, Program Director.

Bart Hawkins, Promotion Director.

KRCR-DT BMPCDT-20060705AAF GRANTED: 7/28/2006



© 2008 Warren Communications News

Stan Bergren, Production Manager.

Juanita Ramos, Creative Services Director.

Kim Lewis, Traffic Manager.

City of License: Redding. **Station DMA:** Chico-Redding, CA. **Rank:** 130.

Nielsen Data: Not available.

KRCR-TV

Ch. 7

Network Service: ABC.

Licensee: BlueStone License Holdings Inc., 280 Park Ave, 25th Floor, E Tower, New York, NY 10017.

Studio: 755 Auditorium Dr., Redding, CA 96001.

Sales Office: 3416-B Silverbell Rd., Chico, CA 95973.

Mailing Address: 755 Auditorium Dr., Redding, CA 96001.

Phone: 530-243-7777. **Fax:** 530-243-0217.

E-mail: bwise@krcrtv.com

Web Site: http://www.krcrtv.com

Technical Facilities: Channel No. 7 (174-180 MHz). Authorized power: 115-kw visual, 22.4-kw aural. Antenna: 3620-ft above av. terrain, 126-ft. above ground, 6335-ft. above sea level.

Latitude	40°	36'	10"
Longitude	122°	39'	00"

Transmitter: Shasta-Bally, 13-mi. W of Redding.

Note: Latitude and longitude coordinates shown are based on the North American Datum of 1927 (NAD 27) as currently required by the Mass Media Bureau of the FCC.

Multichannel TV Sound: Stereo only.

Satellite Earth Stations: Transmitter Larcen; AFC, 3.6-meter Ku-band; Paraclipse, 3.7-meter C-band; Paraclipse, 4.8-meter C-band; Andrew, 7.3-meter C-band; Scientific-Atlanta, M/A-Corn, Avantek receivers.

News Services: AP, Capitol News Service.

Ownership: Bonten Media Group LLC (Group Owner).

Began Operation: August 1, 1956. Transfer to present owner by BlueStone TV Holdings Inc. approved by FCC April 24, 2007. Sale to BlueStone TV Holdings Inc. by Lamco Communications Inc. approved by FCC April 29, 2004. Sale to Lamco Communications Inc. by California-Oregon Broadcasting approved by FCC May 26, 1995 (Television Digest, Vol. 35:7, 23). Acquisition of positive control by California-Oregon Broadcasting approved by FCC February 9, 1968. Previous sale to Sacramento Valley TV Inc. by George C. Fleharty, Carl R. McConnell & associates approved by FCC June 5, 1963 (Vol. 3:11, 23).

Represented (sales): Petry Television Inc.

Represented (legal): Covington & Burling.

Personnel:

Dennis Siewert, General Sales Manager.

Gary Gunter, News Director.

Jeff Knott, Chief Engineer.

Debra Beaver, Business Manager.

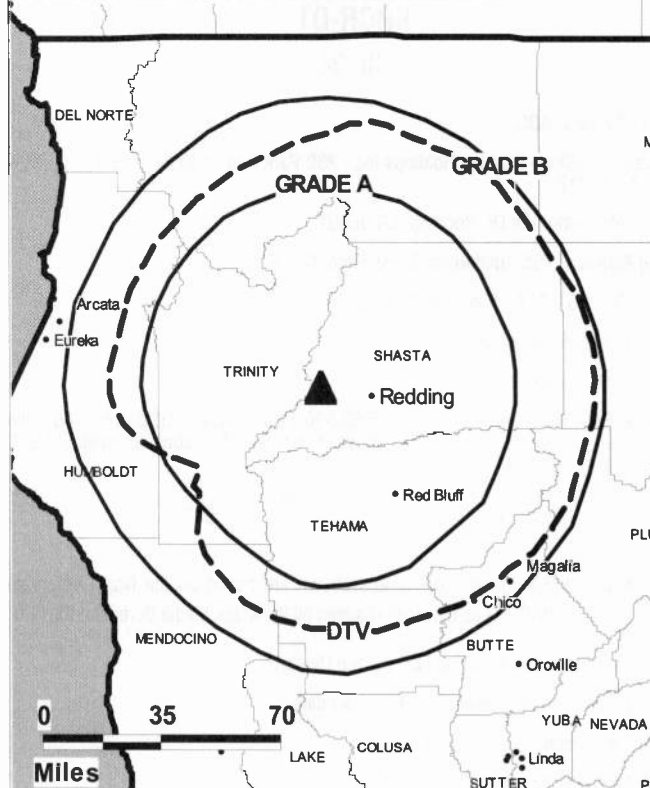
Debbie Burk, Program Director.

Bart Hawkins, Promotion Director.

Stan Bergren, Production Manager.

Juanita Ramos, Creative Services Manager.

KRCR-TV BMPCT-4100 GRANTED: 8/22/1956



© 2008 Warren Communications News

Kim Lewis, Traffic Manager.

City of License: Redding. **Station DMA:** Chico-Redding, CA. **Rank:** 130.

Circulation © 2007 Nielsen. Coverage based on Nielsen study.

GrandTotal	Cable TV Households	Non-cable TV Households	Total TV Households
Estimated Station Totals *	78,270	115,890	194,160
Average Weekly Circulation (2007)	48,613	64,239	112,852
Average Daily Circulation (2007)			52,993
Station DMA Total	Cable TV Households	Non-cable TV Households	Total TV Households
Estimated Station Totals *	72,390	115,890	188,280
Average Weekly Circulation (2007)	45,473	64,239	109,712
Average Daily Circulation (2007)			52,405
Other DMA Total	Cable TV Households	Non-cable TV Households	Total TV Households
Estimated Station Totals *	5,880	0	5,880
Average Weekly Circulation (2007)	3,140	0	3,140
Average Daily Circulation (2007)			588

*Estimated station totals are sums of the Nielsen TV and Cable TV household estimates for each county in which the station registers viewing of more than 5% as per the Nielsen Survey Methods.

KRCA Ch. 62

Network Service: IND.

Licensee: KRCA License LLC, 1845 Empire Ave., Burbank, CA 91504.

Studio: 1813 Victory Place, Burbank, CA 91504.

Mailing Address: 1813 Victory Place, Burbank, CA 91504.

Phone: 818-563-5722; 909-682-5722. **Fax:** 818-728-5678.

E-mail: KRCAinfo@krca62.tv

Web Site: <http://www.krca62.tv>

Technical Facilities: Channel No. 62 (758-764 MHz). Authorized power: 2630-kw max. visual, aural. Antenna: 2936-ft above av. terrain, 138-ft. above ground, 6460-ft. above sea level.

Latitude	34°	12'	50"
Longitude	118°	03'	40"

Note: Latitude and longitude coordinates shown are based on the North American Datum of 1927 (NAD 27) as currently required by the Mass Media Bureau of the FCC.

Multichannel TV Sound: Stereo only.

Satellite Earth Stations: Transmitter Comark; Scientific-Atlanta, 4.5-meter KC-band; Scientific-Atlanta, 6-meter Ku-band; Scientific-Atlanta receivers.

News Service: CNN Newsource.

Ownership: Liberman Broadcasting Inc. (Group Owner).

Began Operation: December 17, 1988. Sale to Fouce Amusement Enterprises Inc. approved by FCC June 18, 1990. Sale to present owner from Fouce Amusement Enterprises Inc. approved by FCC December 24, 1997.

Represented (legal): Wiley Rein.

Represented (engineering): Cavell, Mertz & Associates Inc.

Personnel:

Jose Liberman, President.

Lenard Liberman, Vice President.

Ozzie Mendoza, Vice President & General Sales Manager.

Kevin Moore, Vice President, Engineering.

Ivan Spoilkovich, General Manager.

Lucy Anguiano, Production & Promotion Manager.

Miguel Banojian, News Director.

Mario Carrera, Local Sales Manager.

Jeanette Amado, Office Manager.

Melissa Hong, Traffic Manager.

KRCA BMPCT-20000419ABV GRANTED: 6/26/2000



© 2008 Warren Communications News

Chris Buchanan, Chief Engineer.

City of License: Riverside. **Station DMA:** Los Angeles, CA. **Rank:** 2.

Circulation © 2007 Nielsen. Coverage based on Nielsen study.

GrandTotal	Cable TV Households	Non-cable TV Households	Total TV Households
Estimated Station Totals *	2,993,880	2,574,730	5,568,610
Average Weekly Circulation (2007)	372,208	571,896	944,104
Average Daily Circulation (2007)			380,913
Station DMA Total	Cable TV Households	Non-cable TV Households	Total TV Households
Estimated Station Totals *	2,993,880	2,574,730	5,568,610
Average Weekly Circulation (2007)	372,208	571,896	944,104
Average Daily Circulation (2007)			380,913

*Estimated station totals are sums of the Nielsen TV and Cable TV household estimates for each county in which the station registers viewing of more than 5% as per the Nielsen Survey Methods.

KRCA-DT
Ch. 68

Network Service: IND.

Licensee: KRCA License LLC, 1845 Empire Ave., Burbank, CA 91504.

Studio: 1813 Victory Place, Burbank, CA 91504.

Mailing Address: 1813 Victory Place, Burbank, CA 91504.

Phone: 818-563-5722; 909-682-5722. **Fax:** 818-792-2694.

E-mail: KRCAinfo@krca62.tv

Web Site: http://www.krca62.tv

Technical Facilities: Channel No. 68 (794-800 MHz). Authorized power: 500-kw max. visual, aural. Antenna: 2976-ft above av. terrain, 177-ft. above ground, 5607-ft. above sea level.

Latitude	34°	12'	48"
Longitude	118°	03'	41"

Note: Latitude and longitude coordinates shown are based on the North American Datum of 1927 (NAD 27) as currently required by the Mass Media Bureau of the FCC.

Ownership: Liberman Broadcasting Inc. (Group Owner).

Began Operation: November 1, 2002. Standard Definition.

Represented (legal): Wiley Rein.

Personnel:

Jose Liberman, President.

Lenard Liberman, Vice President.

Ozzie Mendoza, Vice President & General Sales Manager.

Kevin Moore, Vice President, Engineering.

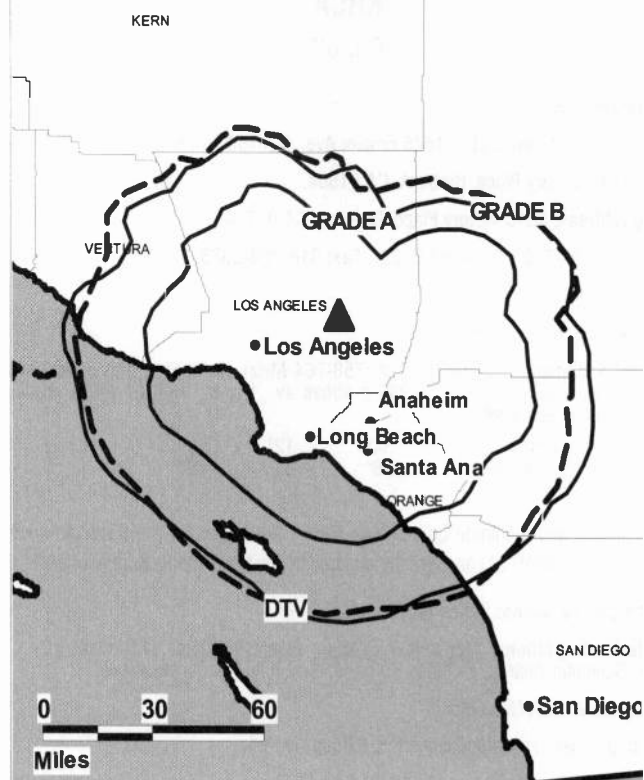
Ivan Spoilkovich, General Manager.

Lucy Anguiano, Promotion & Production Manager.

Jeanette Amado, Office Manager.

Mario Carrera, Local Sales Manager.

KRCA-DT BMPCDT-20060616ACF GRANTED: 7/6/2006



© 2008 Warren Communications News

Melissa Hong, Traffic Manager.

Miguel Banojian, News Director.

Chris Buchanan, Chief Engineer.

City of License: Riverside. **Station DMA:** Los Angeles, CA. **Rank:** 2.

Nielsen Data: Not available.

KCRA-DT

Ch. 35

Network Service: NBC.

Licensee: Hearst-Argyle Stations Inc., PO Box 1800, c/o Brooks, Pierce, McLendon, Humphrey & Leonard, Raleigh, NC 27602.

Studio: 3 Television Circle, Sacramento, CA 95814-0794.

Mailing Address: 3 Television Circle, Sacramento, CA 95814-0794.

Phone: 916-446-3333. **Fax:** 916-325-3731.

Web Site: <http://www.kcra.com>

Technical Facilities: Channel No. 35 (596-602 MHz). Authorized power: 1000-kw max. visual, aural. Antenna: 1516-ft above av. terrain, 1519-ft. above ground, 1519-ft. above sea level.

Latitude	38°	14'	50"
Longitude	121°	30'	003"

Transmitter: 14003 River Rd., Walnut Grove.

Note: Latitude and longitude coordinates shown are based on the North American Datum of 1927 (NAD 27) as currently required by the Mass Media Bureau of the FCC.

Ownership: Hearst-Argyle Television Inc. (Group Owner).

Began Operation: October 1, 1999.

Represented (sales): Eagle Television Sales.

Represented (legal): Brooks, Pierce, McLendon, Humphrey & Leonard LLP.

Represented (engineering): Cohen Dippell & Everist PC.

Personnel:

Elliott Troshinsky, President & General Manager.

Jerry Brehm, Sales Director.

Lora Williamson, Local Sales Manager.

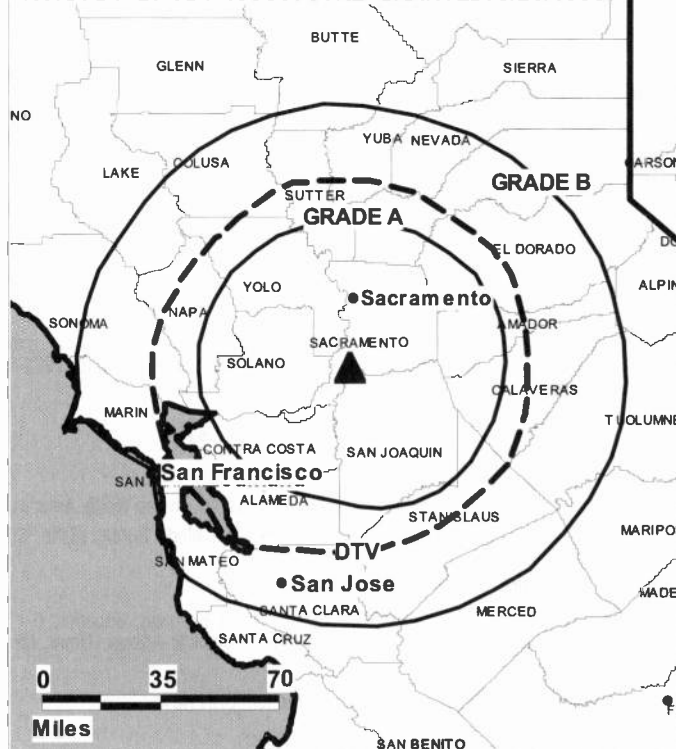
Phil Melchers, National Sales Manager.

Dan Weiser, News Director.

Joe Balkhan, Engineering Director.

Tracy A. Clark, Controller.

KCRA-DT BPCDT-19980731KL GRANTED: 8/20/1998



© 2008 Warren Communications News

Shirley Sullivan, Program Director.

Michael Liang, Production & Marketing Director.

Gene Robinson, Creative Services Director.

Ron Hyde, Sports Director.

City of License: Sacramento. **Station DMA:** Sacramento-Stockton-Modesto, CA.

Rank: 20.

Nielsen Data: Not available.

KCRA-TV**Ch. 3****Network Service:** NBC.**Licensee:** Hearst-Argyle Stations Inc., PO Box 1800, c/o Brooks, Pierce, McLendon, Humphrey & Leonard, Raleigh, NC 27602.**Studio:** 3 Television Circle, Sacramento, CA 95814-0794.**Mailing Address:** 3 Television Circle, Sacramento, CA 95814-0794.**Phone:** 916-446-3333. **Fax:** 916-325-3731.**Web Site:** <http://www.kcra.com>**Technical Facilities:** Channel No. 3 (60-66 MHz). Authorized power: 100-kw max. visual, aural. Antenna: 1968-ft above av. terrain, 1972-ft. above ground, 1972-ft. above sea level.

Latitude	38°	15'	54"
Longitude	121°	29'	24"

Note: Latitude and longitude coordinates shown are based on the North American Datum of 1927 (NAD 27) as currently required by the Mass Media Bureau of the FCC.**Multichannel TV Sound:** Stereo and separate audio program.**Satellite Earth Stations:** Transmitter RCA; AFC, 3-meter Ku-band; Superior, 6-meter C-band; Scientific-Atlanta, 10-meter C-band; Scientific-Atlanta, Omni, M/A-Com, Harris receivers.**News Services:** AP, UPI, NIWS, NBC News Channel, CNN Newsource.**Ownership:** Hearst-Argyle Television Inc. (Group Owner).**Began Operation:** September 3, 1955. Sale of 50% by Gerald Kenneth & Vernon Hansen to other 50% owners, Ewing C. Kelly estate, approved by FCC April 18, 1962 (Television Digest, Vol. 2: Transfer of control from Robert E. Kelly to Jon S. Kelly approved by FCC September 10, 1997. Sale to present owner by Kelly Broadcasting Co. approved by FCC December 11, 1998 (Vol. 38:35).**Represented (sales):** Eagle Television Sales.**Represented (legal):** Brooks, Pierce, McLendon, Humphrey & Leonard LLP.**Represented (engineering):** Denny & Associates PC.**Personnel:**

Elliott Troshinsky, President & General Manager.

Jerry Brehm, Sales Director.

Lora Williamson, Local Sales Manager.

Phil Melchers, National Sales Manager.

Dan Weiser, News Director.

Joe Balkhan, Engineering Director.

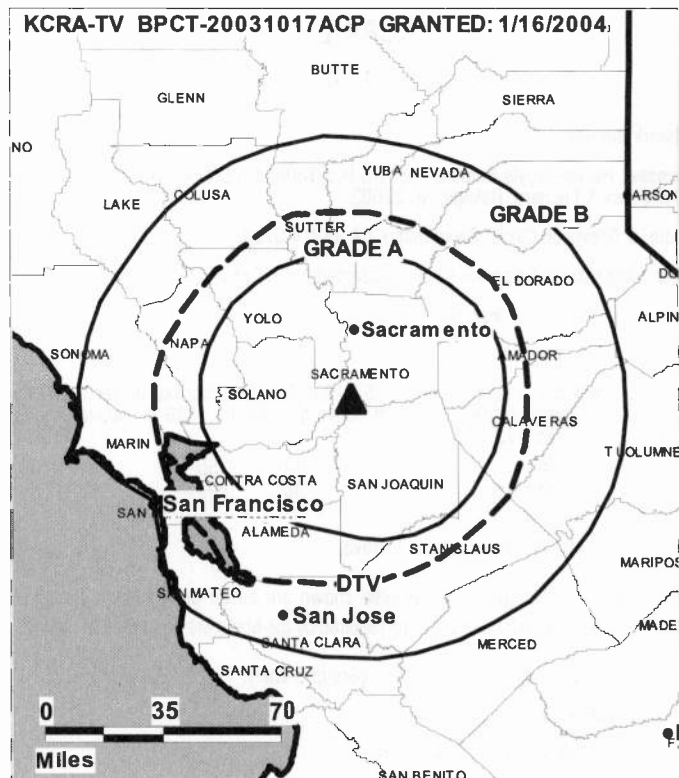
Tracy A. Clark, Controller.

Shirley Sullivan, Program Director.

Michael Liang, Production & Marketing Director.

Gene Robinson, Creative Services Director.

Ron Hyde, Sports Director.



© 2008 Warren Communications News

City of License: Sacramento. **Station DMA:** Sacramento-Stockton-Modesto, CA.**Rank:** 20.

Circulation © 2007 Nielsen. Coverage based on Nielsen study.

GrandTotal	Cable TV Households	Non-cable TV Households	Total TV Households
Estimated Station Totals *	1,060,080	727,820	1,787,900
Average Weekly Circulation (2007)	557,302	417,298	974,600
Average Daily Circulation (2007)			496,777
Station DMA Total	Cable TV Households	Non-cable TV Households	Total TV Households
Estimated Station Totals *	674,410	677,480	1,351,890
Average Weekly Circulation (2007)	479,471	412,155	891,626
Average Daily Circulation (2007)			472,711
Other DMA Total	Cable TV Households	Non-cable TV Households	Total TV Households
Estimated Station Totals *	385,670	50,340	436,010
Average Weekly Circulation (2007)	77,831	5,143	82,974
Average Daily Circulation (2007)			24,066

*Estimated station totals are sums of the Nielsen TV and Cable TV household estimates for each county in which the station registers viewing of more than 5% as per the Nielsen Survey Methods.

KMAX-DT

Ch. 21

Network Service: CW.

Licensee: Sacramento Television Stations Inc., 2000 K St NW, Ste 725, Washington, DC 20006.

Studio: 2713 KOVR Dr, Sacramento, CA 95605.

Mailing Address: 2713 KOVR Dr, Sacramento, CA 95605.

Phone: 916-925-3100. **Fax:** 916-920-1078.

E-mail: bcohen@kmaxtv.com

Web Site: <http://www.cbs13.com>

Technical Facilities: Channel No. 21 (512-518 MHz). Authorized power: 850-kw max. visual, aural. Antenna: 1907-ft above av. terrain, 1912-ft. above ground, 1912-ft. above sea level.

Latitude	38°	15'	54"
Longitude	121°	29'	24"

Note: Latitude and longitude coordinates shown are based on the North American Datum of 1927 (NAD 27) as currently required by the Mass Media Bureau of the FCC.

Ownership: CBS Corp. (Group Owner).

Began Operation: June 19, 2003. Standard Definition.

Represented (sales): Millennium Sales & Marketing.

Personnel:

Bruno Cohen, Vice President & General Manager.

Tom Marciano, Local Sales Manager.

Brent Baader, News Director.

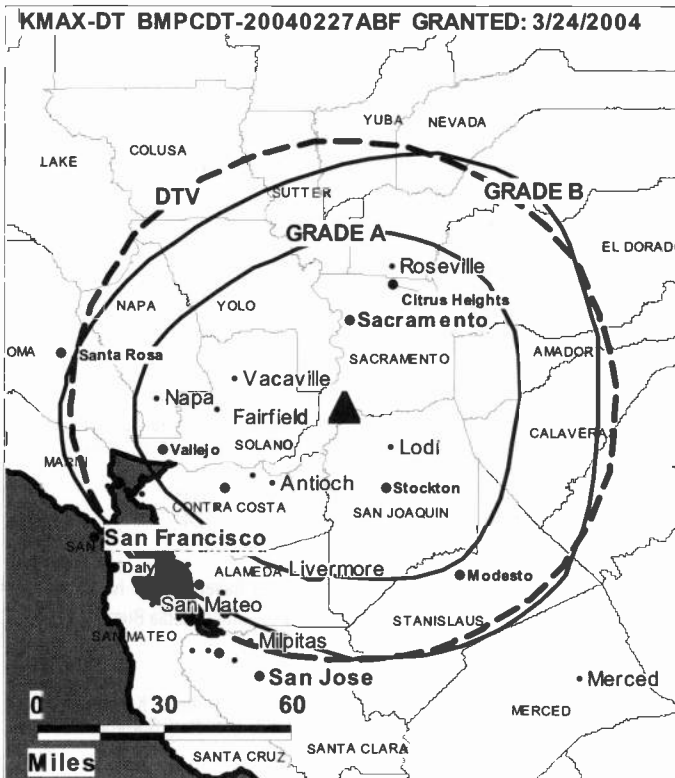
Bob Hess, Chief Engineer.

Rob Smith, Research Director.

Rita Gazitano, Program Director.

Lila Lula, Controller.

Terry Trovato, Production Manager.



© 2008 Warren Communications News

Drew Fowler, Creative Services Director.

Diane Mielenz, Traffic Manager.

City of License: Sacramento. **Station DMA:** Sacramento-Stockton-Modesto, CA.

Rank: 20.

Nielsen Data: Not available.

KMAX-TV

Ch. 31

Network Service: CW.

Licensee: Sacramento Television Stations Inc., 2000 K St NW, Ste 725, Washington, DC 20006.

Studio: 2713 KOVR Dr, West Sacramento, CA 95605.

Mailing Address: 2713 KOVR Dr, West Sacramento, CA 95605.

Phone: 916-374-1313. **Fax:** 916-373-1253.

E-mail: rgazitano@kmaxtv.com

Web Site: http://www.cbs13.com

Technical Facilities: Channel No. 31 (572-578 MHz). Authorized power: 5000-kw max. visual, 500-kw aural. Antenna: 1837-ft above av. terrain, 1837-ft. above ground, 1837-ft. above sea level.

Latitude 38° 15' 54"
Longitude 121° 29' 24"

Note: Latitude and longitude coordinates shown are based on the North American Datum of 1927 (NAD 27) as currently required by the Mass Media Bureau of the FCC.

Multichannel TV Sound: Stereo only.

Satellite Earth Stations: Transmitter Comark; Harris, 4.5-meter Ku-band; Harris, 6.1-meter C-band; Andrew, 7.3-meter C-band; Standard Communications receivers.

News Services: AP, CNN Newsource.

Ownership: CBS Corp. (Group Owner).

Began Operation: October 5, 1974. Sale to present owner by Pappas Telecasting approved by FCC September 26, 1997. Sale to Pappas Telecasting by Koplar Communications approved by FCC April 21, 1994. Sale to Koplar Communications by Northern California Broadcasting approved by FCC January 28, 1981. Sale to Northern California by Andrew Bartolini, et al., approved by FCC June 9, 1980 (Television Digest, Vol. 20:6).

Represented (sales): MMT Sales Inc.

Represented (legal): Wiley Rein.

Personnel:

Bruno Cohen, Vice President & General Manager.

Brent Baader, News Director.

Bob Hess, Chief Engineer.

Lila Luna, Controller.

Rita Gazitano, Program Director.

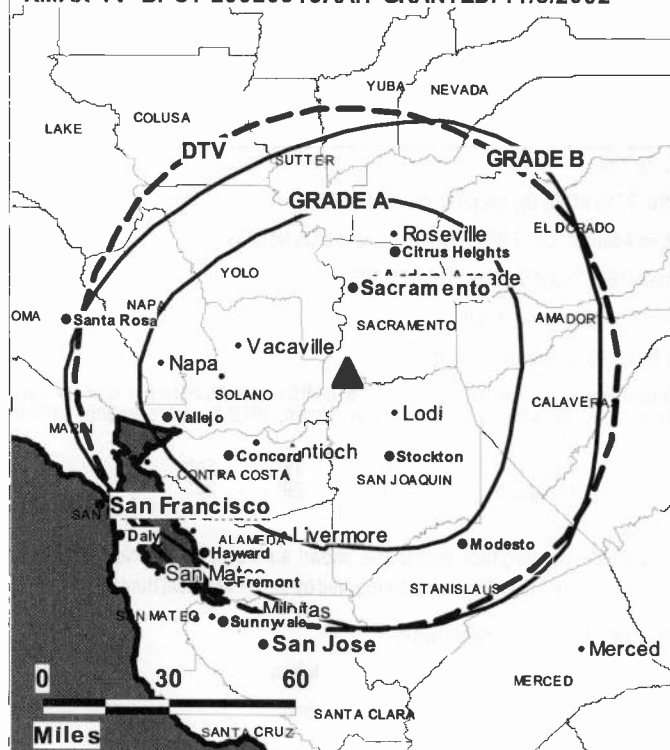
Rob Smith, Research Director.

Terry Trovato, Production Manager.

Drew Fowler, Creative Services Director.

Diane Mielenz, Traffic Manager.

KMAX-TV BPCT-20020913AAH GRANTED: 11/5/2002



© 2008 Warren Communications News

City of License: Sacramento. **Station DMA:** Sacramento-Stockton-Modesto, CA.

Rank: 20.

Circulation © 2007 Nielsen. Coverage based on Nielsen study.

GrandTotal	Cable TV Households	Non-cable TV Households	Total TV Households
Estimated Station Totals *	674,410	766,920	1,441,330
Average Weekly Circulation (2007)	238,104	229,704	467,808
Average Daily Circulation (2007)			175,086
Station DMA Total	Cable TV Households	Non-cable TV Households	Total TV Households
Estimated Station Totals *	674,410	677,480	1,351,890
Average Weekly Circulation (2007)	238,104	225,232	463,336
Average Daily Circulation (2007)			174,460
Other DMA Total	Cable TV Households	Non-cable TV Households	Total TV Households
Estimated Station Totals *	0	89,440	89,440
Average Weekly Circulation (2007)	0	4,472	4,472
Average Daily Circulation (2007)			626

*Estimated station totals are sums of the Nielsen TV and Cable TV household estimates for each county in which the station registers viewing of more than 5% as per the Nielsen Survey Methods.

KSPX

Ch. 29

Network Service: ION.

Licensee: Paxson Sacramento License Inc., 601 Clearwater Park Rd., West Palm Beach, FL 33401-6233.

Studio: 29 Television Circle, Sacramento, CA 95814.

Mailing Address: 29 Television Circle, Sacramento, CA 95814.

Phone: 916-368-2929; 916-443-2929. **Fax:** 916-386-0225.

Web Site: <http://www.ionline.tv>

Technical Facilities: Channel No. 29 (560-566 MHz). Authorized power: 4570-kw max. visual, aural. Antenna: 1053-ft above av. terrain, 410-ft. above ground, 2339-ft. above sea level.

Latitude	38°	37'	49"
Longitude	120°	51'	20"

Transmitter: 6300 Crystal Blvd., Diamond Springs.

Note: Latitude and longitude coordinates shown are based on the North American Datum of 1927 (NAD 27) as currently required by the Mass Media Bureau of the FCC.

Ownership: ION Media Networks Inc. (Group Owner).

Began Operation: August 27, 1990. Transfer to CIG Media LLC pends. Sale to present owner by Ponce-Nicasio Broadcasting Ltd. approved by FCC May 25, 2000.

Represented (legal): Dow Lohnes PLLC.

Personnel:

Lee Roberts, Traffic Manager & Public Affairs Director.

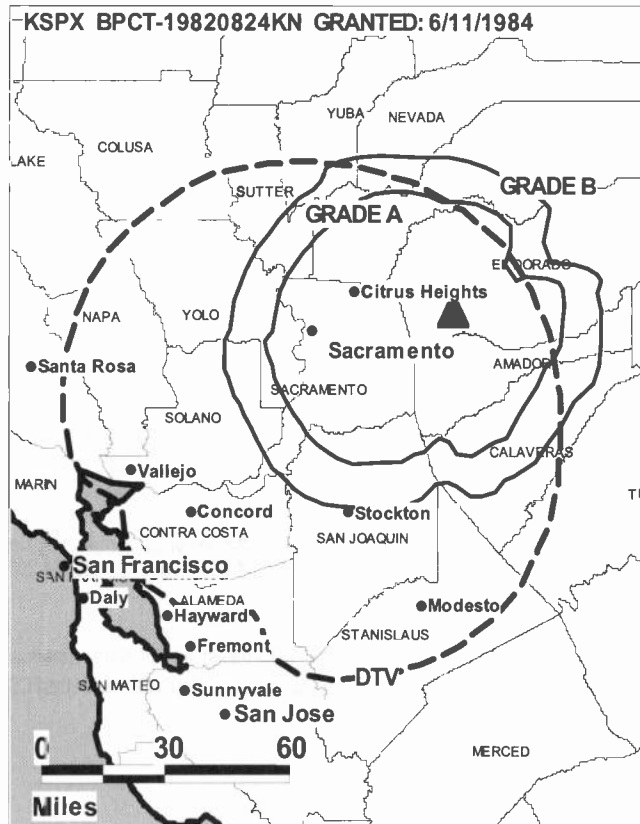
Jim Eaton, General Sales Manager.

Frank Ernandes, Chief Engineer.

Jodie Martinez, Business Manager.

City of License: Sacramento. **Station DMA:** Sacramento-Stockton-Modesto, CA.

Rank: 20.



© 2008 Warren Communications News

Circulation © 2007 Nielsen. Coverage based on Nielsen study.

GrandTotal	Cable TV Households	Non-cable TV Households	Total TV Households
Estimated Station Totals *	552,110	123,000	675,110
Average Weekly Circulation (2007)	40,787	6,784	47,571
Average Daily Circulation (2007)			11,574

Station DMA Total	Cable TV Households	Non-cable TV Households	Total TV Households
Estimated Station Totals *	552,110	123,000	675,110
Average Weekly Circulation (2007)	40,787	6,784	47,571
Average Daily Circulation (2007)			11,574

*Estimated station totals are sums of the Nielsen TV and Cable TV household estimates for each county in which the station registers viewing of more than 5% as per the Nielsen Survey Methods.

KSPX-DT
Ch. 48

Network Service: ION.

Licensee: Paxson Sacramento License Inc., 601 Clearwater Park Rd., West Palm Beach, FL 33401-6233.

Studio: 29 Television Circle, Sacramento, CA 95814.

Mailing Address: 29 Television Circle, Sacramento, CA 95814.

Phone: 916-368-2929; 916-443-2929. **Fax:** 916-368-0225.

Web Site: <http://www.ionline.tv>

Technical Facilities: Channel No. 48 (674-680 MHz). Authorized power: 1000-kw max. visual, aural. Antenna: 1604-ft above av. terrain, 1609-ft. above ground, 1609-ft. above sea level.

Latitude	38°	15'	54"
Longitude	121°	29'	24"

Requests CP for change to 5010-kw max. visual, 1712-ft above av. terrain, 1717-ft. above ground, 1717-ft. above sea level; lat. 38° 15' 54.30", long. 121° 29' 24.20", BPCT-20031002AEJ.

Note: Latitude and longitude coordinates shown are based on the North American Datum of 1927 (NAD 27) as currently required by the Mass Media Bureau of the FCC.

Ownership: ION Media Networks Inc. (Group Owner).

Began Operation: Station operating; no on-air date.

Represented (legal): Dow Lohnes PLLC.

Personnel:

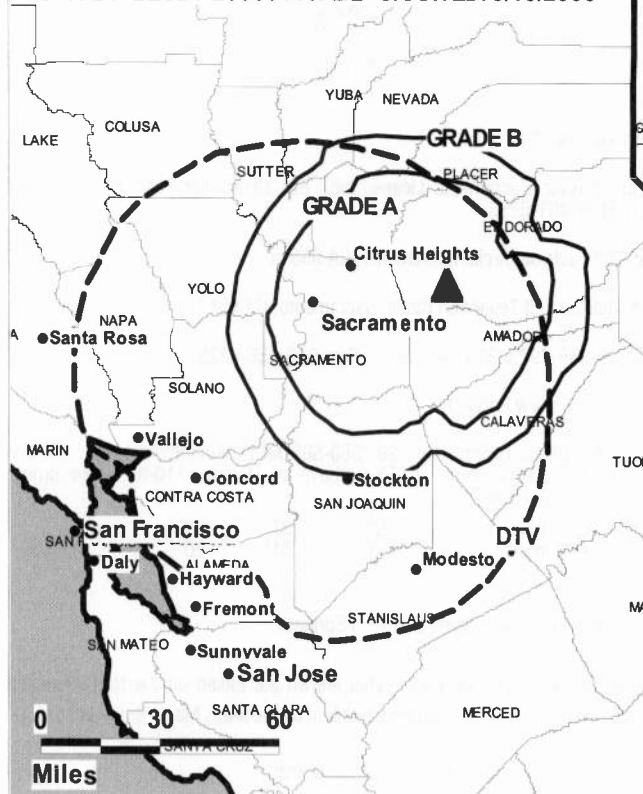
Jim Eaton, General Sales Manager.

Frank Ernandes, Chief Engineer.

Jodie Martinez, Business Manager.

Lee Roberts, Traffic Manager & Public Affairs Director.

KSPX-DT BLCDD-20050110ABB GRANTED: 3/15/2005



© 2008 Warren Communications News

City of License: Sacramento. **Station DMA:** Sacramento-Stockton-Modesto, CA.

Rank: 20.

Nielsen Data: Not available.

KTXL
Ch. 40

Network Service: FOX.

Licensee: Channel 40 Inc., 4655 Fruitridge Rd, Sacramento, CA 95820.

Studio: 4655 Fruitridge Rd., Sacramento, CA 95820.

Mailing Address: 4655 Fruitridge Rd., Sacramento, CA 95820.

Phone: 916-454-4422. **Fax:** 916-739-1079.

E-mail: JLDavis@tribune.com

Web Site: http://www.kbxl.com

Technical Facilities: Channel No. 40 (626-632 MHz). Authorized power: 5000-kw max. visual, aural. Antenna: 1962-ft above av. terrain, 1968-ft. above ground, 1970-ft. above sea level.

Latitude 38° 16' 18"
Longitude 121° 30' 18"

Transmitter: 1400 Twin Cities Rd., 2.2-mi. N of Walnut Grove.

Note: Latitude and longitude coordinates shown are based on the North American Datum of 1927 (NAD 27) as currently required by the Mass Media Bureau of the FCC.

Multichannel TV Sound: Stereo and separate audio program.

Satellite Earth Stations: Transmitter Harris; RCA Americom, 3.7-meter Ku-band; Superior, 4-meter Ku-band; Scientific-Atlanta, 4.5-meter KC-band; Scientific-Atlanta, 10-meter C-band.

SNG Mobile Dish: Andrew, 2.4-meter Ku-band.

News Services: AP, CNN Newsource.

Ownership: Tribune Broadcasting Co. (Group Owner).

Began Operation: October 26, 1968. Transfer of control to BMA from Colony Corp. approved by FCC December 1, 1971. Sale to Renaissance Communications approved by FCC February 9, 1989. Sale to present owner approved by FCC March 20, 1997 (Television Digest, Vol. 36:28; 37:13).

Represented (sales): TeleRep Inc.

Represented (legal): Sidley Austin LLP.

Personnel:

Audrey L. Farrington, Vice President & General Manager.

Pete Filice, Chief Financial Officer.

Bill Gee, Operations Manager.

Mike Armstrong, Sales Director.

Eric Byers, Local Sales Manager.

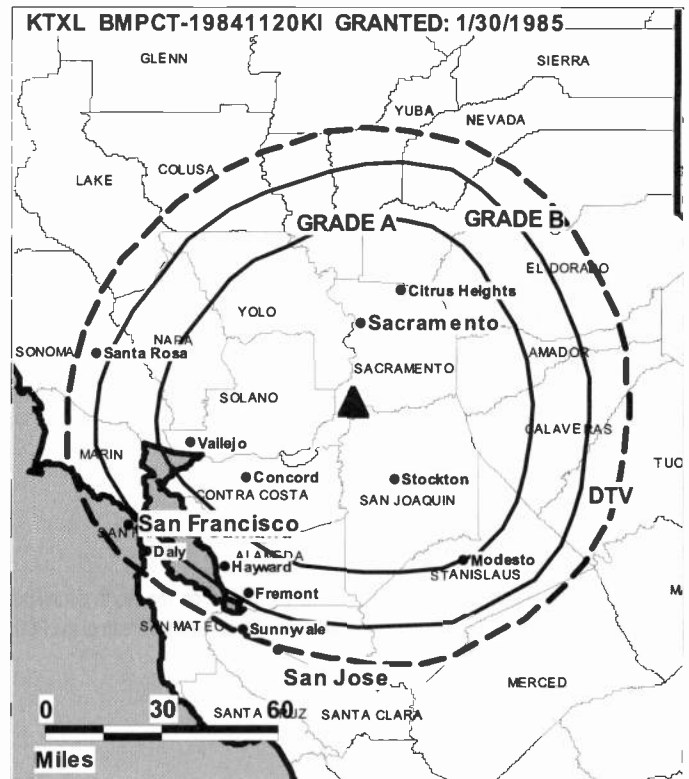
Laurie Misicka, National Sales Manager.

Tom Burke, News Director.

Jack Davis, Chief Engineer.

Greg Saunders, Promotion Director.

Misty DeVoll, Traffic Manager.



© 2008 Warren Communications News

City of License: Sacramento. **Station DMA:** Sacramento-Stockton-Modesto, CA.

Rank: 20.

Circulation © 2007 Nielsen. Coverage based on Nielsen study.

GrandTotal	Cable TV Households	Non-cable TV Households	Total TV Households
Estimated Station Totals *	1,002,120	817,260	1,819,380
Average Weekly Circulation (2007)	387,344	354,808	742,152
Average Daily Circulation (2007)			256,751
Station DMA Total	Cable TV Households	Non-cable TV Households	Total TV Households
Estimated Station Totals *	674,410	677,480	1,351,890
Average Weekly Circulation (2007)	355,186	346,640	701,826
Average Daily Circulation (2007)			243,386
Other DMA Total	Cable TV Households	Non-cable TV Households	Total TV Households
Estimated Station Totals *	327,710	139,780	467,490
Average Weekly Circulation (2007)	32,158	8,168	40,326
Average Daily Circulation (2007)			13,365

*Estimated station totals are sums of the Nielsen TV and Cable TV household estimates for each county in which the station registers viewing of more than 5% as per the Nielsen Survey Methods.

KTXL-DT

Ch. 55

Network Service: FOX.

Licensee: Channel 40 Inc., 4655 Fruitridge Rd, Sacramento, CA 95820.

Studio: 4655 Fruitridge Rd., Sacramento, CA 95820.

Mailing Address: 4655 Fruitridge Rd., Sacramento, CA 95820.

Phone: 916-454-4422. **Fax:** 916-739-1079.

E-mail: JLDavis@tribune.com

Web Site: http://www.ktxl.com

Technical Facilities: Channel No. 55 (716-722 MHz). Authorized power: 1000-kw max. visual, aural. Antenna: 1906-ft above av. terrain, 1909-ft. above ground, 1913-ft. above sea level.

Latitude	38°	16'	18"
Longitude	121°	30'	18"

Transmitter: 1400 Twin Cities Rd., Walnut Grove.

Note: Latitude and longitude coordinates shown are based on the North American Datum of 1927 (NAD 27) as currently required by the Mass Media Bureau of the FCC.

Ownership: Tribune Broadcasting Co. (Group Owner).

Began Operation: November 1, 1999. High Definition.

Represented (sales): TeleRep Inc.

Represented (legal): Sidley Austin LLP.

Personnel:

Audrey L. Farrington, Vice President & General Manager.

Pete Filice, Chief Financial Officer.

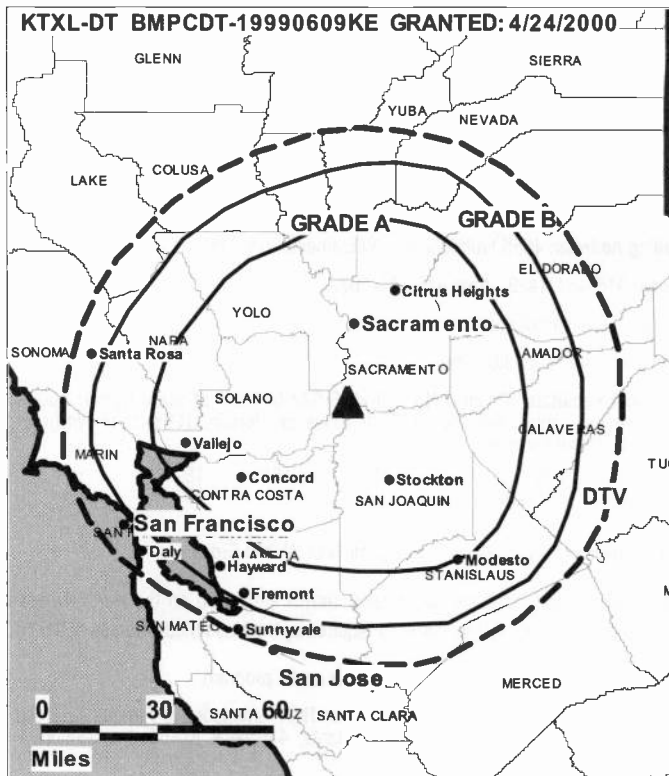
Bill Gee, Operations Manager.

Mike Armstrong, Sales Director.

Eric Byers, Local Sales Manager.

Laurie Misicka, National Sales Manager.

Tom Burke, News Director.



© 2008 Warren Communications News

Jack Davis, Chief Engineer.

Greg Saunders, Promotion Director.

Misty DeVoll, Traffic Manager.

City of License: Sacramento. **Station DMA:** Sacramento-Stockton-Modesto, CA.

Rank: 20.

Nielsen Data: Not available.

KXTV
Ch. 10

Network Service: ABC.

Licensee: KXTV Inc., 400 Broadway, Sacramento, CA 95818-2098.

Studio: 400 Broadway, Sacramento, CA 95818-2098.

Mailing Address: PO Box 10, Sacramento, CA 95812-0010.

Phone: 916-441-2345; 800-795-5988. **Fax:** 916-321-3380.

E-mail: rpostell@news10.net

Web Site: http://www.news10.net

Technical Facilities: Channel No. 10 (192-198 MHz). Authorized power: 314-kw visual, 51.3-kw aural. Antenna: 2008-ft above av. terrain, 2011-ft. above ground, 2011-ft. above sea level.

Latitude	38°	14'	24"
Longitude	121°	30'	03"

Transmitter: 0.4-mi. E of Walnut Grove.

Note: Latitude and longitude coordinates shown are based on the North American Datum of 1927 (NAD 27) as currently required by the Mass Media Bureau of the FCC.

Multichannel TV Sound: Stereo and separate audio program.

Satellite Earth Stations: Transmitter Harris; Scientific-Atlanta, 4.6-meter KC-band; Scientific-Atlanta, 4.6-meter C-band; Microwave Assoc., 4.6-meter Ku-band; Scientific-Atlanta, 7-meter C-band; Scientific-Atlanta, 10-meter C-band; Standard Components, Scientific-Atlanta, M/A-Com receivers.

News Services: UPI, Conus, AP, ABC NewsOne.

Ownership: Gannett Co. Inc. (Group Owner).

Began Operation: March 20, 1955. Swap of station by A. H. Belo Corp. for Gannett Broadcasting's KVUE-TV, Austin, TX approved by FCC April 9, 1999. Sale to A. H. Belo Corp. by Corinthian Broadcasting approved by FCC November 28, 1983 (Television Digest, Vol. 23:20). Sale to Corinthian by John H. Schacht & associates approved by FCC December 23, 1958 (Vol. 14:42, 49).

Represented (sales): Blair Television.

Represented (legal): Wiley Rein.

Personnel:

Russell Postell, President & General Manager.

Tom Cochran, Local Sales Manager.

Stacy Owen, News Director.

Vivian Macaspac, Business Manager.

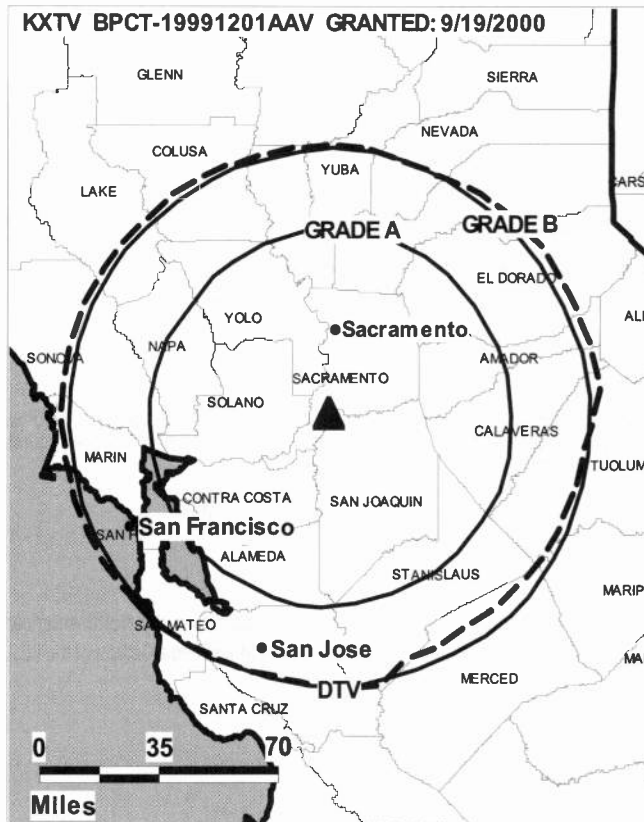
Erin Tognetti, Program Coordinator.

Margaret Mohr, Vice President & Marketing & Promotion Director.

Risa Omega, Business Development Director.

Brian Plumb, Operations Supervisor.

Curtis Morrill, Traffic Manager.



© 2008 Warren Communications News

City of License: Sacramento. **Station DMA:** Sacramento-Stockton-Modesto, CA.

Rank: 20.

Circulation © 2007 Nielsen. Coverage based on Nielsen study.

GrandTotal	Cable TV Households	Non-cable TV Households	Total TV Households
Estimated Station Totals *	712,220	814,880	1,527,100
Average Weekly Circulation (2007)	411,302	404,982	816,284
Average Daily Circulation (2007)			341,770
Station DMA Total	Cable TV Households	Non-cable TV Households	Total TV Households
Estimated Station Totals *	674,410	677,480	1,351,890
Average Weekly Circulation (2007)	402,417	388,422	790,839
Average Daily Circulation (2007)			335,598
Other DMA Total	Cable TV Households	Non-cable TV Households	Total TV Households
Estimated Station Totals *	37,810	137,400	175,210
Average Weekly Circulation (2007)	8,885	16,560	25,445
Average Daily Circulation (2007)			6,172

*Estimated station totals are sums of the Nielsen TV and Cable TV household estimates for each county in which the station registers viewing of more than 5% as per the Nielsen Survey Methods.

KXTV-DT
Ch. 61

Network Service: ABC.

Licensee: KXTV Inc., 400 Broadway, Sacramento, CA 95818.

Studio: 400 Broadway, Sacramento, CA 95818-2041.

Mailing Address: PO Box 10, Sacramento, CA 95812-0010.

Phone: 916-441-2345; 800-795-5988. **Fax:** 916-321-3380.

E-mail: rpostell@news10.net

Web Site: <http://www.news10.net>

Technical Facilities: Channel No. 61 (752-758 MHz). Authorized power: 1000-kw max. visual, aural. Antenna: 1946-ft above av. terrain, 1949-ft. above ground, 1949-ft. above sea level.

Latitude	38°	14'	24"
Longitude	121°	30'	03"

Transmitter: 0.4-mi. E of Walnut Grove.

Note: Latitude and longitude coordinates shown are based on the North American Datum of 1927 (NAD 27) as currently required by the Mass Media Bureau of the FCC.

Ownership: Gannett Co. Inc. (Group Owner).

Began Operation: November 4, 1999. High Definition.

Represented (sales): Blair Television.

Personnel:

Russell Postell, President & General Manager.

Tom Cochran, Local Sales Manager.

Stacy Owen, News Director.

Vivian Macaspac, Business Manager.

Erin Tognetti, Program Coordinator.

Margaret Mohr, Vice President & Marketing & Promotion Director.

Risa Omega, Business Development Director.

KXTV-DT BPCDT-980724KJ GRANTED: 1/11/2000



© 2008 Warren Communications News

Brian Plumb, Operations Supervisor.

Curtis Morrill, Traffic Manager.

City of License: Sacramento. **Station DMA:** Sacramento-Stockton-Modesto, CA.

Rank: 20.

Nielsen Data: Not available.

KCBA
Ch. 35

Network Service: FOX.

Licensee: Seal Rock Broadcasters LLC, 190 Queen Anne Ave N, Ste 100, Seattle, WA 98109.

Studio: 1550 Moffett St., Salinas, CA 93905.

Mailing Address: PO Box 3560, Salinas, CA 93912.

Phone: 831-784-1702; 831-422-3500. **Fax:** 831-422-9365.

E-mail: tomrandour@clearchannel.com

Web Site: http://www.kcba.com

Technical Facilities: Channel No. 35 (596-602 MHz). Authorized power: 2328-kw max. visual, 283.65-kw aural. Antenna: 2414-ft above av. terrain, 355-ft. above ground, 3421-ft. above sea level.

Latitude	36°	45'	22.3"
Longitude	121°	30'	05.5"

Transmitter: Fremont Peak, 9-mi. NE of Salinas.

Note: Latitude and longitude coordinates shown are based on the North American Datum of 1927 (NAD 27) as currently required by the Mass Media Bureau of the FCC.

Satellite Earth Stations: Transmitter Townsend; RCA, 4.2-meter Ku-band; Microwave Specialties, 5-meter C-band; AFC, 7-meter; Scientific-Atlanta, M/A-Corn receivers.

News Services: AP, Fox NewsEdge, CNN Newsource.

LMA: Local marketing agreement with KION (C), Monterey.

Ownership: Seal Rock Broadcasters LLC (Group Owner).

Began Operation: November 1, 1981. Sale to The Ackerley Group by Sainte Broadcasting Corp. approved by FCC May 22, 1986 (Television Digest, Vol. 26:23, 26). Sale to present owner by The Ackerley Group approved by FCC January 5, 2000.

Represented (sales): Millennium Sales & Marketing.

Represented (legal): Rubin, Winston, Diercks, Harris & Cooke LLP.

Personnel:

Tom Randour, President & General Manager.

Vickie Dixon, Vice President, Sales & Marketing.

Chris Chidlaw, Vice President, Local Sales Manager.

Jennifer Kriste, Sales.

Lucy Cerna, National Sales Manager.

Denise Clodjeaux, News Director.

Adam Perez, Chief Engineer.

Adrienne Biliske, Special Projects Coordinator.

Arlo Barbo, Controller.



© 2008 Warren Communications News

Kim Meyenberg, Program Director.

Brent Calvin, Creative Services Manager.

Hassan Halevy, Interactive Media Director & Webmaster.

City of License: Salinas. **Station DMA:** Monterey-Salinas, CA. **Rank:** 124.

Circulation © 2007 Nielsen. Coverage based on Nielsen study.

GrandTotal	Cable TV Households	Non-cable TV Households	Total TV Households
Estimated Station Totals *	128,870	89,520	218,390
Average Weekly Circulation (2007)	61,656	31,288	92,944
Average Daily Circulation (2007)			34,494

Station DMA Total	Cable TV Households	Non-cable TV Households	Total TV Households
Estimated Station Totals *	128,870	89,520	218,390
Average Weekly Circulation (2007)	61,656	31,288	92,944
Average Daily Circulation (2007)			34,494

*Estimated station totals are sums of the Nielsen TV and Cable TV household estimates for each county in which the station registers viewing of more than 5% as per the Nielsen Survey Methods.

KCBA-DT

Ch. 13

Network Service: FOX.

Licensee: Seal Rock Broadcasters LLC, 190 Queen Anne Ave N, Ste 100, Seattle, WA 98109.

Studio: 1550 Moffett St., Salinas, CA 93905.

Mailing Address: PO Box 3560, Salinas, CA 93912.

Phone: 831-784-1702; 831-422-3500. **Fax:** 831-422-9365.

E-mail: tomrandour@clearchannel.com

Web Site: http://www.kcba.com

Technical Facilities: Channel No. 13 (210-216 MHz). Authorized power: 19.75-kw visual, aural. Antenna: 2362-ft above av. terrain, 259-ft. above ground, 3327-ft. above sea level.

Latitude	36°	45'	22"
Longitude	121°	30'	006"

Note: Latitude and longitude coordinates shown are based on the North American Datum of 1927 (NAD 27) as currently required by the Mass Media Bureau of the FCC.

LMA: Local marketing agreement with KION-DT (C), Monterey.

Ownership: Seal Rock Broadcasters LLC (Group Owner).

Began Operation: Station operating; no on-air date.

Represented (sales): Millennium Sales & Marketing.

Personnel:

Tom Randour, President & General Manager.

Vickie Dixon, Vice President, Sales & Marketing.

Chris Chidlaw, Vice President, Local Sales Manager.

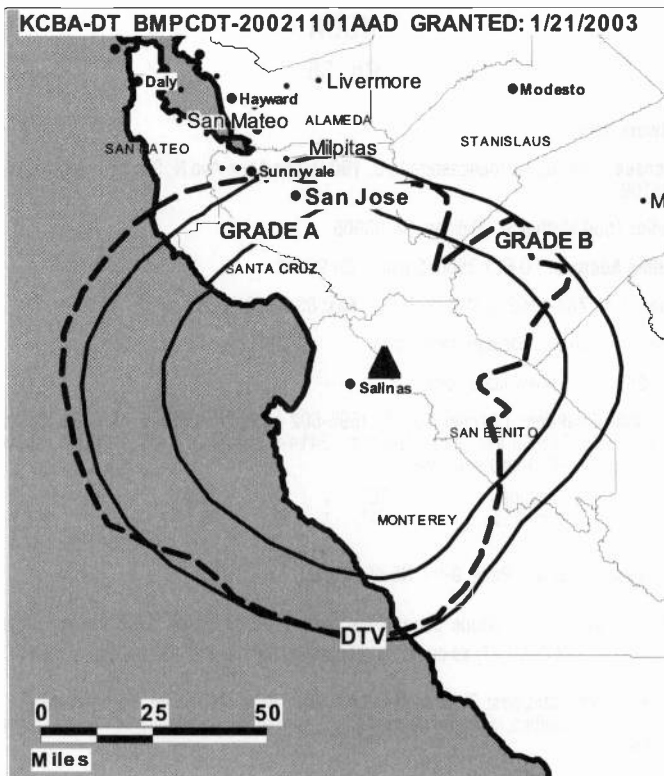
Jennifer Kriste, Sales.

Lucy Cerna, National Sales Manager.

Denise Clodjeaux, News Director.

Kim Meyenberg, Program Director.

Arlo Barbo, Controller.



© 2008 Warren Communications News

Adam Perez, Chief Engineer.

Brent Calvin, Creative Services Manager.

Adrienne Biliske, Special Projects Coordinator.

Hassan Halevy, Interactive Media Director & Webmaster.

City of License: Salinas. **Station DMA:** Monterey-Salinas, CA. **Rank:** 124.

Nielsen Data: Not available.

KSBW
Ch. 8
Network Service: NBC.

Licensee: Hearst-Argyle Stations Inc., 959 8th Ave., New York, NY 10019.

Studio: 238 John St., Salinas, CA 93901.

Mailing Address: 238 John St., Salinas, CA 93901.

Phone: 831-758-8888. **Fax:** 831-424-3750.

E-mail: Dengelhardt@hearst.com

Web Site: http://www.theksbwchannel.com

Technical Facilities: Channel No. 8 (180-186 MHz). Authorized power: 224-kw visual, aural. Antenna: 2460-ft above av. terrain, 361-ft. above ground, 3438-ft. above sea level.

Latitude	36°	45'	23"
Longitude	121°	30'	05"

Transmitter: Fremont Peak, approx. 10-mi. NE of Salinas.

Note: Latitude and longitude coordinates shown are based on the North American Datum of 1927 (NAD 27) as currently required by the Mass Media Bureau of the FCC.

Multichannel TV Sound: Stereo only.

Satellite Earth Stations: Transmitter Harris; RCA Americom, 3.6-meter Ku-band; Harris, 6.1-meter; M/A-Com, Harris receivers.

News Service: AP.

Ownership: Hearst-Argyle Television Inc. (Group Owner).

Began Operation: September 11, 1953. Started as share-time outlet with KMBY-TV, Monterey; on February 2, 1955 FCC approved deal for it to buy & merge with KMBY-TV (Television Digest, Vol. 10:45; 11:6). Sale to John Blair & Co. approved by FCC February 14, 1979 (Vol. 18:3). Sale to Gillett Holdings Inc. approved by FCC December 30, 1986. Transfer to Trustee granted September 1, 1992. Sale to EP Communications approved by FCC May 26, 1994. Sale to Smith Broadcasting Partners approved by FCC November 21, 1995. Sale to SunRise Television by Smith Broadcasting Partners approved by FCC January 16, 1997 (Vol. 36:46). Station, along with SunRise Television's WPTZ & WNNE, was swapped for Hearst-Argyle's WDTN & WNAC-TV (Vol. 38:8). FCC approved deal July 1, 1998.

Represented (sales): Eagle Television Sales.

Personnel:
Joseph W. Heston, President & General Manager.

Jose Camacho, Operations Manager.

Wendy Hillan, General Sales Manager.

Jeff Klayman, Local Sales Manager.

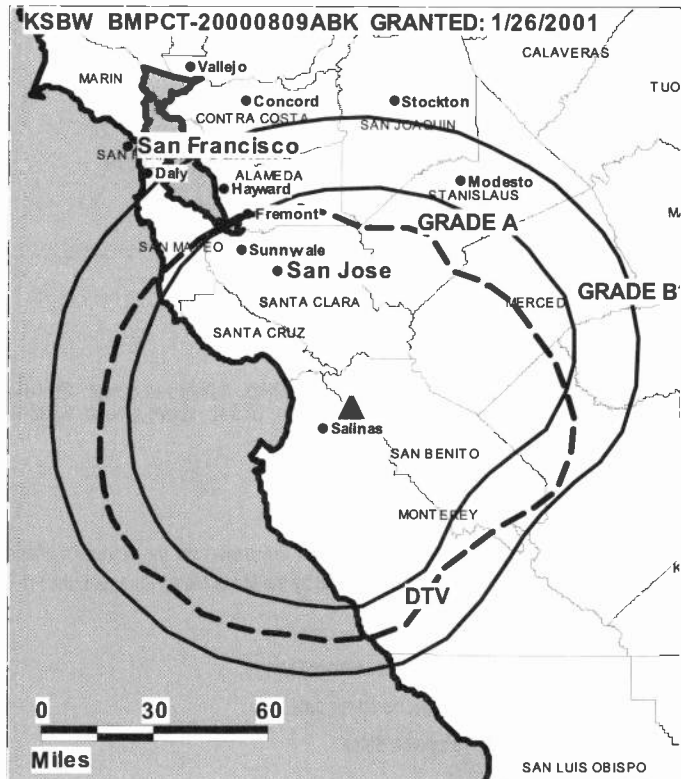
Lawton Dodd, News Director.

Jim Grimes, Chief Engineer.

Carol Pires, Business Manager.

Jessica Hernandez, Program Director.

David Balta, Creative Services Director.

Marsha Moore, Traffic Manager.


© 2008 Warren Communications News

Theresa Wright, Community Affairs Manager.

City of License: Salinas. **Station DMA:** Monterey-Salinas, CA. **Rank:** 124.

Circulation © 2007 Nielsen. Coverage based on Nielsen study.

GrandTotal	Cable TV Households	Non-cable TV Households	Total TV Households
Estimated Station Totals *	444,050	89,520	533,570
Average Weekly Circulation (2007)	115,977	41,179	157,156
Average Daily Circulation (2007)			78,433
Station DMA Total	Cable TV Households	Non-cable TV Households	Total TV Households
Estimated Station Totals *	128,870	89,520	218,390
Average Weekly Circulation (2007)	92,023	41,179	133,202
Average Daily Circulation (2007)			73,075
Other DMA Total	Cable TV Households	Non-cable TV Households	Total TV Households
Estimated Station Totals *	315,180	0	315,180
Average Weekly Circulation (2007)	23,954	0	23,954
Average Daily Circulation (2007)			5,358

*Estimated station totals are sums of the Nielsen TV and Cable TV household estimates for each county in which the station registers viewing of more than 5% as per the Nielsen Survey Methods.

KSBW-DT

Ch. 10

Network Service: NBC.

Licensee: Hearst-Argyle Stations Inc., 959 8th Ave., New York, NY 10019.

Studio: 238 John St., Salinas, CA 93901.

Mailing Address: 238 John St., Salinas, CA 93901.

Phone: 831-758-8888. **Fax:** 831-424-3750.

E-mail: Dengelhardt@hearst.com

Web Site: <http://www.theksbwchannel.com>

Technical Facilities: Channel No. 10 (192-198 MHz). Authorized power: 21.4-kw visual, aural. Antenna: 2415-ft above av. terrain, 315-ft. above ground, 3392-ft. above sea level.

Latitude	36°	45'	23"
Longitude	121°	30'	05"

Note: Latitude and longitude coordinates shown are based on the North American Datum of 1927 (NAD 27) as currently required by the Mass Media Bureau of the FCC.

News Service: AP.

Ownership: Hearst-Argyle Television Inc. (Group Owner).

Began Operation: Station operating; no on-air date.

Represented (sales): Eagle Television Sales.

Personnel:

Joseph W. Heston, President & General Manager.

Jose Camacho, Operations Manager.

Wendy Hillan, General Sales Manager.

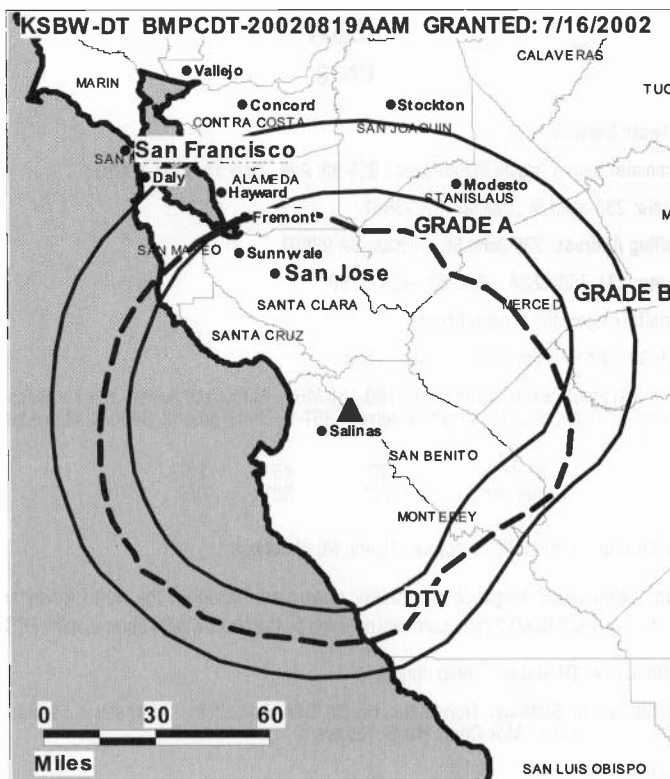
Jeff Klayman, Local Sales Manager.

Lawton Dodd, News Director.

Jim Grimes, Chief Engineer.

Carol Pires, Business Manager.

Jessica Hernandez, Program Director.



© 2008 Warren Communications News

David Balta, Creative Services Director.

Marsha Moore, Traffic Manager.

Theresa Wright, Community Affairs Manager.

City of License: Salinas. **Station DMA:** Monterey-Salinas, CA. **Rank:** 124.

Nielsen Data: Not available.

KPXN
Ch. 30

Network Service: ION.

Licensee: Paxson Los Angeles License Inc., 601 Clearwater Park Rd., West Palm Beach, FL 33401-6233.

Studio: 3000 W. Alameda Ave., Suite 32622, Burbank, CA 91523.

Mailing Address: 1100 Air Way, Glendale, CA 91201.

Phone: 818-409-5213. **Fax:** 818-409-5310.

E-mail: leewarpack@ionmedia.tv

Web Site: <http://www.ionline.tv>

Technical Facilities: Channel No. 30 (566-572 MHz). Authorized power: 3800-kw max. visual, aural. Antenna: 2345-ft above av. terrain, 157-ft. above ground, 5537-ft. above sea level.

Latitude	34°	11'	15"
Longitude	117°	41'	58"

Transmitter: 34 Sunset Ridge Rd., Mount Baldy.

Note: Latitude and longitude coordinates shown are based on the North American Datum of 1927 (NAD 27) as currently required by the Mass Media Bureau of the FCC.

Multichannel TV Sound: Stereo and separate audio program.

SNM Mobile Dish: 3-meter KC-band.

Ownership: ION Media Networks Inc. (Group Owner).

Began Operation: January 7, 1994. Transfer to CIG Media LLC pends. Sale to present owner by Sandino Telecasters approved by FCC March 22, 1995.

Represented (legal): Dow Lohnes PLLC.

Represented (engineering): Lawrence Behr Associates Inc.

Personnel:

Lee Warpack, Regional Vice President.

Elizabeth Parks, Business Manager.

Aisha Wofford, Traffic Manager.

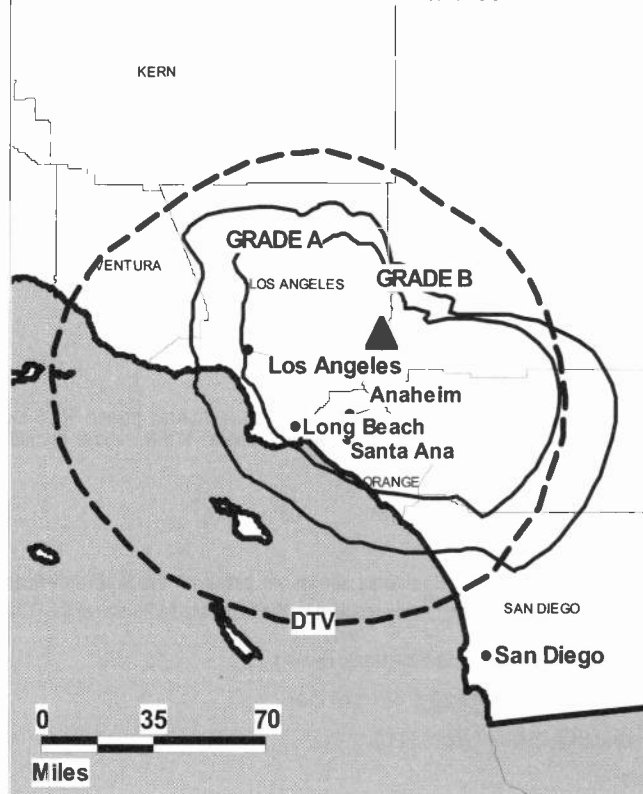
Steve Vinke, Chief Engineer.

Mark Douglas, General Sales Manager.

Jason Langford, Research Director.

City of License: San Bernardino. **Station DMA:** Los Angeles, CA. **Rank:** 2.

KPXN BLCT-19940124KF GRANTED: 8/1/1994



© 2008 Warren Communications News

Circulation © 2007 Nielsen. Coverage based on Nielsen study.

GrandTotal	Cable TV Households	Non-cable TV Households	Total TV Households
Estimated Station Totals *	2,993,880	1,881,850	4,875,730
Average Weekly Circulation (2007)	231,779	152,234	384,013
Average Daily Circulation (2007)			79,620

Station DMA Total	Cable TV Households	Non-cable TV Households	Total TV Households
Estimated Station Totals *	2,993,880	1,881,850	4,875,730
Average Weekly Circulation (2007)	231,779	152,234	384,013
Average Daily Circulation (2007)			79,620

*Estimated station totals are sums of the Nielsen TV and Cable TV household estimates for each county in which the station registers viewing of more than 5% as per the Nielsen Survey Methods.

KPXN-DT

Ch. 38

Network Service: ION.

Licensee: Paxson Los Angeles License Inc., 601 Clearwater Park Rd., West Palm Beach, FL 33401-6233.

Studio: 3000 W. Alameda Ave., Burbank, CA.

Mailing Address: 1100 Air Way, Glendale, CA 91201.

Phone: 818-409-5213. **Fax:** 818-409-5310.

E-mail: leewarpack@ionmedia.tv

Web Site: http://www.ionline.tv

Technical Facilities: Channel No. 38 (614-620 MHz). Authorized power: 1000-kw max. visual, aural. Antenna: 2983-ft above av. terrain, 173-ft. above ground, 5599-ft. above sea level.

Latitude	34°	12'	46"
Longitude	118°	03'	41"

Note: Latitude and longitude coordinates shown are based on the North American Datum of 1927 (NAD 27) as currently required by the Mass Media Bureau of the FCC.

Ownership: ION Media Networks Inc. (Group Owner).

Began Operation: Station operating; no on-air date

Represented (legal): Dow Lohnes PLLC.

Personnel:

Lee Warpack, Regional Vice President.

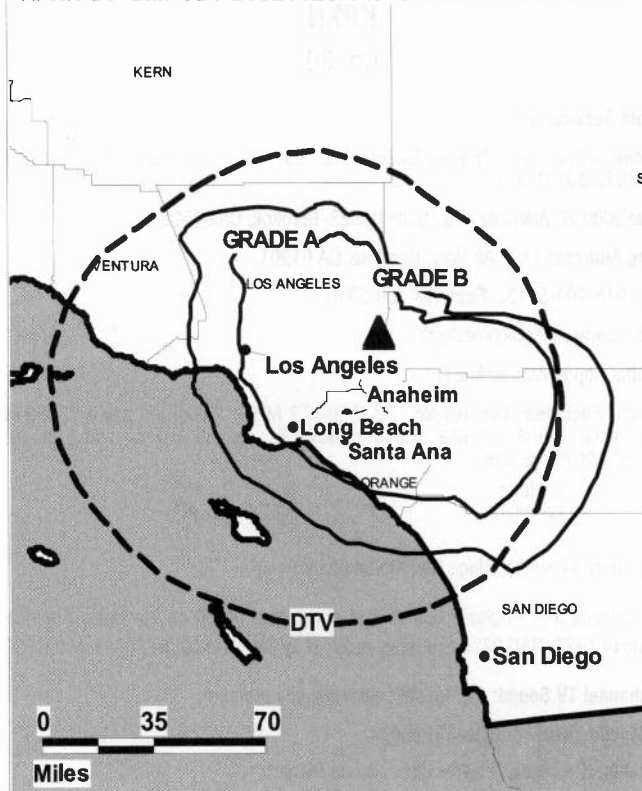
Elizabeth Parks, Business Manager.

Aisha Wofford, Traffic Manager.

Steve Vinke, Chief Engineer.

Mark Douglas, General Sales Manager.

KPXN-DT BMPCDT-20021126AAU GRANTED: 4/16/2003



© 2008 Warren Communications News

Jason Langford, Research Director.

City of License: San Bernardino. **Station DMA:** Los Angeles, CA. **Rank:** 2.

Nielsen Data: Not available.

KFMB-DT
Ch. 55

Network Service: CBS.

Licensee: Midwest Television Inc., PO Box 85888, 7677 Engineer Rd., San Diego, CA 92186-5888.

Studio: 7677 Engineer Rd., San Diego, CA 92111.

Mailing Address: 7677 Engineer Rd., San Diego, CA 92111.

Phone: 858-571-8888. **Fax:** 858-560-0627.

E-mail: engineering@kfmb.com

Web Site: http://www.kfmb.com

Technical Facilities: Channel No. 55 (716-722 MHz). Authorized power: 703-kw max. visual, aural. Antenna: 682-ft above av. terrain, 187-ft. above ground, 951-ft. above sea level.

Latitude	32°	50'	17"
Longitude	117°	14'	57"

Transmitter: Mount Soledad.

Note: Latitude and longitude coordinates shown are based on the North American Datum of 1927 (NAD 27) as currently required by the Mass Media Bureau of the FCC.

Ownership: Midwest Television Inc. (Group Owner).

Began Operation: February 24, 2000. Standard and High Definition.

Represented (legal): Covington & Burling.

Represented (sales): TeleRep Inc.

Represented (engineering): Hammett & Edison Inc.

Personnel:

Ed Trimble, President & General Manager.

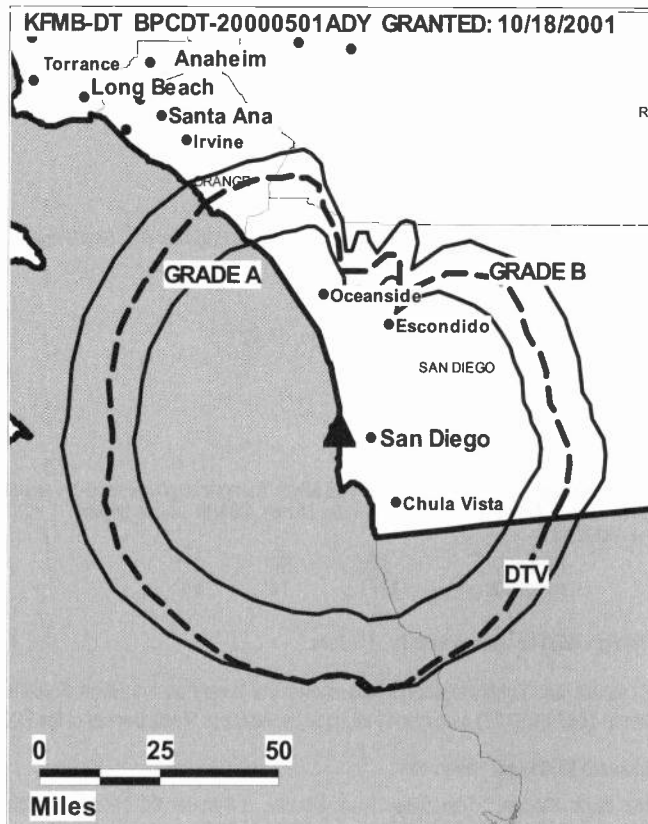
John Marquiss, Sales Director.

Steve Flynn, Local Sales Manager.

Greg Greer, National Sales Manager.

Sheri Kowalke, Regional Sales Manager.

Fred D'Ambrosi, News Director.



© 2008 Warren Communications News

Richard Lochmann, Chief Engineer.

Jeanette Schierbaum, Financial Services Director.

Barbara Chandler, Programming & Promotions Director.

Thelma Presichi, Traffic Manager.

City of License: San Diego. **Station DMA:** San Diego, CA. **Rank:** 27.

Nielsen Data: Not available.

KFMB-TV
(formerly KFMB)
Ch. 8

Network Service: CBS.

Licensee: Midwest Television Inc., PO Box 85888, 7677 Engineer Rd., San Diego, CA 92186-5888.

Studio: 7677 Engineer Rd., San Diego, CA 92111.

Mailing Address: 7677 Engineer Rd., San Diego, CA 92111.

Phone: 858-571-8888. **Fax:** 858-560-0627.

E-mail: engineering@kfmb.com

Web Site: http://www.kfmb.com

Technical Facilities: Channel No. 8 (180-186 MHz). Authorized power: 316-kw visual, 63.1-kw aural. Antenna: 740-ft above av. terrain, 284-ft. above ground, 1049-ft. above sea level.

Latitude	32°	50'	17"
Longitude	117°	14'	58"

Transmitter: 7000 La Jolla Scenic Dr., La Jolla.

Note: Latitude and longitude coordinates shown are based on the North American Datum of 1927 (NAD 27) as currently required by the Mass Media Bureau of the FCC.

Multichannel TV Sound: Stereo only.

Satellite Earth Stations: Transmitter RCA; Miralite, 3.8-meter KC-band; Scientific-Atlanta, 4.5-meter C-band; Paracclipse, 4.5-meter C-band; Scientific-Atlanta, 7-meter C-band; Standard Agile Omni receivers.

AM Affiliate: KFMB, 5-kw, 760 kHz.

FM Affiliate: KFMB-FM, 30-kw, 100.7 MHz (No. 264), 620-ft.

News Services: AP, UPI.

Ownership: Midwest Television Inc. (Group Owner).

Began Operation: May 16, 1949. Sale to Kennedy Broadcasting Co. approved by FCC April 25, 1951 (Television Digest, Vol. 7:18). Sale to Wrather-Alvarez Broadcasting approved by FCC March 25, 1953 (Vol 9:5, 13). Sale of 38.89% interest by Maria Helen Alvarez to Marietta Investment Corp. approved by FCC July 2, 1958 (Vol. 14:24, 27). Merger of Marietta Broadcasting Inc. into Transcontinent Television Corp. approved by FCC May 13, 1959 (Vol. 15:7, 12, 20). Sale to present owner by Transcontinent Television Corp. approved by FCC in 1964. Assumption of majority interest by Elisabeth Meyer Kimmel approved by FCC April 17, 2007.

Represented (sales): TeleRep Inc.

Represented (legal): Covington & Burling.

Represented (engineering): Hammett & Edison Inc.

Personnel:

Ed Trimble, President & General Manager.

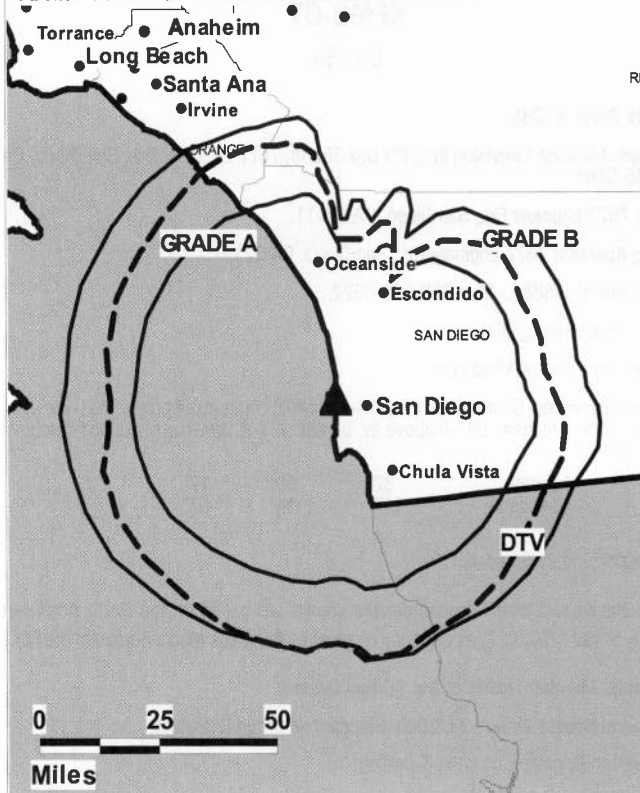
John Marquiss, Sales Director.

Steve Flynn, Local Sales Manager.

Greg Greer, National Sales Manager.

Sheri Kowalke, Regional Sales Manager.

KFMB-TV BPCT-4509 GRANTED: 5/16/1972



© 2008 Warren Communications News

Fred D'Ambrosi, News Director.

Richard Lochmann, Chief Engineer.

Jeanette Schierbaum, Financial Services Director.

Barbara Chandler, Programming & Promotion Director.

Thelma Presichi, Traffic Manager.

City of License: San Diego. **Station DMA:** San Diego, CA. **Rank:** 27.

Circulation © 2007 Nielsen. Coverage based on Nielsen study.

GrandTotal	Cable TV Households	Non-cable TV Households	Total TV Households
Estimated Station Totals *	831,440	198,580	1,030,020
Average Weekly Circulation (2007)	573,694	90,155	663,849
Average Daily Circulation (2007)			312,096

Station DMA Total	Cable TV Households	Non-cable TV Households	Total TV Households
Estimated Station Totals *	831,440	198,580	1,030,020
Average Weekly Circulation (2007)	573,694	90,155	663,849
Average Daily Circulation (2007)			312,096

*Estimated station totals are sums of the Nielsen TV and Cable TV household estimates for each county in which the station registers viewing of more than 5% as per the Nielsen Survey Methods.

KGTV
Ch. 10

Network Service: ABC.

Licensee: McGraw-Hill Broadcasting Co., PO Box 85347, San Diego, CA 92186-5347.

Studio: 4600 Air Way, San Diego, CA 92102.

Mailing Address: PO Box 85347, San Diego, CA 92186-5347.

Phone: 619-237-1010. **Fax:** 619-262-1302.

E-mail: derek.dalton@10news.com

Web Site: http://www.10news.com

Technical Facilities: Channel No. 10 (192-198 MHz). Authorized power: 316-kw visual, 31.6-kw aural. Antenna: 745-ft above av. terrain, 223-ft. above ground, 1007-ft. above sea level.

Latitude	32°	50'	20"
Longitude	117°	14'	56"

Transmitter: 7022 La Jolla Scenic Dr.

Note: Latitude and longitude coordinates shown are based on the North American Datum of 1927 (NAD 27) as currently required by the Mass Media Bureau of the FCC.

Multichannel TV Sound: Stereo only.

Satellite Earth Stations: Transmitter Larcen; RCA, 3-meter Ku-band; Andrew, 4.5-meter; Satcom Technologies, 5.1-meter KC-band; Microdyne, 7-meter; Andrew, 9.1-meter; Standard Communications, Avantek receivers.

News Services: Accu-Weather, UPI, AP.

Ownership: McGraw-Hill Broadcasting Co. Inc. (Group Owner).

Began Operation: September 13, 1953. Transfer of control to Fox, Wells & Co. by Tom Sharp, Charles E. Salik & TBC group approved by FCC October 13, 1954 (Television Digest, Vol. 13:31, 32, 34, 38, 42). Sale of 46.22% to Newsweek by Fox, Wells & Co. interests approved by FCC August 7, 1957 (Vol. 13:30, 33). Sale to Time-Life approved by FCC March 21, 1962 (Vol. 2:13). Sale to present owner by Time-Life approved by FCC March 8, 1972 (Vol. 12:10, 11).

Represented (sales): Harrington Righter & Parsons Inc. (HRP).

Represented (legal): Dow Lohnes PLLC.

Personnel:

Derek Dalton, Vice President & General Manager.

Michael Biltucci, Engineering & Operations Director.

Ken Ryczyn, General Sales Manager.

Christine Lyles-Bauer, Local Sales Manager.

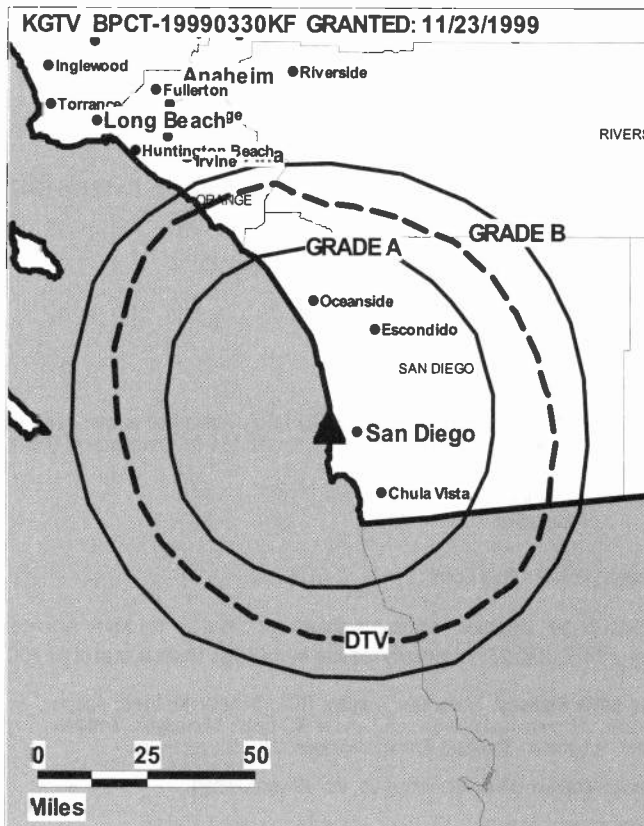
Mike Stutz, News Director.

Ron Eden, Chief Engineer.

Paul Kaderabek, Business Director.

Don Wells, Creative Services Director.

Pam Smith, Traffic Manager.



© 2008 Warren Communications News

City of License: San Diego. **Station DMA:** San Diego, CA. **Rank:** 27.

Circulation © 2007 Nielsen. Coverage based on Nielsen study.

GrandTotal	Cable TV Households	Non-cable TV Households	Total TV Households
Estimated Station Totals *	851,060	198,580	1,049,640
Average Weekly Circulation (2007)	518,038	83,602	601,640
Average Daily Circulation (2007)			242,359
Station DMA Total	Cable TV Households	Non-cable TV Households	Total TV Households
Estimated Station Totals *	831,440	198,580	1,030,020
Average Weekly Circulation (2007)	510,504	83,602	594,106
Average Daily Circulation (2007)			241,025
Other DMA Total	Cable TV Households	Non-cable TV Households	Total TV Households
Estimated Station Totals *	19,620	0	19,620
Average Weekly Circulation (2007)	7,534	0	7,534
Average Daily Circulation (2007)			1,334

*Estimated station totals are sums of the Nielsen TV and Cable TV household estimates for each county in which the station registers viewing of more than 5% as per the Nielsen Survey Methods.

KGTV-DT
Ch. 25

Network Service: ABC.

Licensee: McGraw-Hill Broadcasting Co., PO Box 85347, San Diego, CA 92186-5347.

Studio: 4600 Air Way, San Diego, CA 92102.

Mailing Address: PO Box 85347, San Diego, CA 92186-5347.

Phone: 619-237-1010. **Fax:** 601-262-1302.

E-mail: derek.dalton@10news.com

Web Site: <http://www.10news.com>

Technical Facilities: Channel No. 25 (536-542 MHz). Authorized power: 1000-kw max. visual, aural. Antenna: 673-ft above av. terrain, 151-ft. above ground, 935-ft. above sea level.

Latitude	32°	50'	20"
Longitude	117°	14'	56"

Transmitter: 7022 La Jolla Scenic Dr.

Note: Latitude and longitude coordinates shown are based on the North American Datum of 1927 (NAD 27) as currently required by the Mass Media Bureau of the FCC.

Satellite Earth Stations: Transmitter Larcen; RCA, 3-meter Ku-band; Andrew, 4.5-meter; Satcom Technologies, 5.1-meter KC-band; Microdyne, 7-meter; Andrew, 9.1-meter; Standard Communications, Avantek receivers.

Ownership: McGraw-Hill Broadcasting Co. Inc. (Group Owner).

Began Operation: September 13, 1999. Standard and High Definition.

Personnel:

Derek Dalton, Vice President & General Manager.

Michael Biltucci, Engineering & Operations Director.

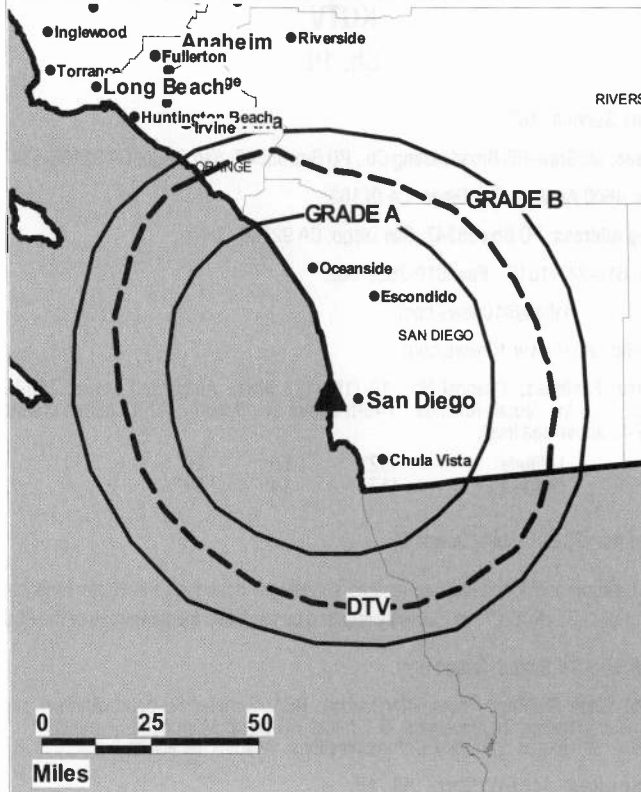
Ken Ryczyn, General Sales Manager.

Christine Lyles-Bauer, Local Sales Manager.

Mike Stutz, News Director.

Paul Kaderabek, Business Director.

KGTV-DT BPCDT-20000418AAU GRANTED: 8/28/2001



© 2008 Warren Communications News

Ron Eden, Chief Engineer.

Don Wells, Creative Services Director.

Pam Smith, Traffic Manager.

City of License: San Diego. **Station DMA:** San Diego, CA. **Rank:** 27.

Nielsen Data: Not available.

KNSD

Ch. 39

Network Service: NBC.

Licensee: Station Venture Operations LP, 1299 Pennsylvania Ave NW, 11th Floor, c/o NBC Inc, Washington, DC 20004.

Studio: 225 Broadway, Ste 100, San Diego, CA 92101.

Mailing Address: 225 Broadway, Ste 100, San Diego, CA 92101.

Phone: 619-231-3939; 619-578-0201 (Newsroom). **Fax:** 619-578-0202.

E-mail: phyllis.schwartz@nbc.com

Web Site: http://www.nbcsandiego.com

Technical Facilities: Channel No. 39 (320-626 MHz). Authorized power: 2500-kw max. & 813-kw horizontal visual, 500-kw & 81.3-kw horizontal aural. Antenna: 1894-ft above av. terrain, 155-ft. above ground, 2678-ft. above sea level.

Latitude	32°	41'	48"
Longitude	116°	56'	05.8"

Transmitter: San Miguel Mountain, 13-mi. E of San Diego center.

Note: Latitude and longitude coordinates shown are based on the North American Datum of 1927 (NAD 27) as currently required by the Mass Media Bureau of the FCC.

Multichannel TV Sound: Stereo and separate audio program.

Satellite Earth Stations: Transmitter Comark; Dalsat, 4.6-meter Ku-band; Chaparral, 5-meter C-band; Dalsat, 6-meter Ku-band; Scientific-Atlanta, 7-meter C-band; Scientific-Atlanta, 10-meter C-band; Scientific-Atlanta, Microdyne, Harris, Chapparral, Andrew receivers.

SNG Mobile Dish: Andrew, 2.3-meter Ku-band.

News Services: Sports News Satellite, UPI.

Ownership: Station Venture Operations LP (Group Owner).

Began Operation: November 14, 1965. Sale to Bass Brothers Enterprises by San Diego Telecasters Inc. (Lawrence Shushan, Paul Corriere, Sample-Brown Enterprises and Town & Country Development) approved by FCC August 31, 1967. Sale to Storer Communications by Bass Brothers approved by FCC September 30, 1974. Sale to Gillett Communications Inc. by Storer Communications approved by FCC August 20, 1987. Transfer to Trustee approved by FCC September 1, 1992. Sale to New World Communications Group approved by FCC April 13, 1993. Sale to National Broadcasting Co. by New World Communications Group approved by FCC November 7, 1996. Sale to present owner approved by FCC March 2, 1998.

Represented (sales): NBC TV Spot Sales.

Represented (legal): NBC Legal.

Personnel:

Phyllis Schwartz, President & General Manager.

Warren Ermish, Vice President, Sales.

Penny Martin, Vice President, Programming & Creative Services Director.

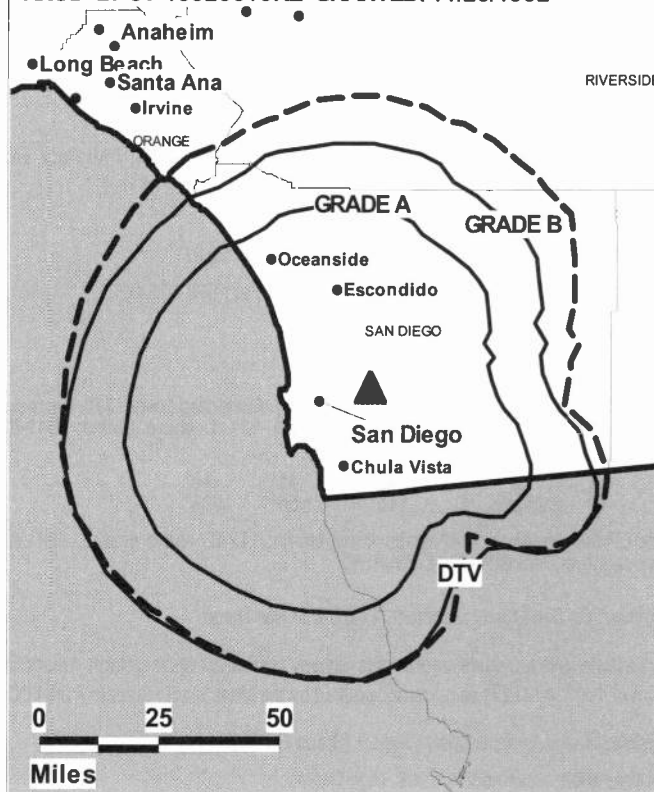
Randy Mickler, Operations Director.

Jeff Espiritu, Local Sales Manager.

Steve Weber, National Sales Manager.

Chris Johnson, National Sales Manager.

KNSD BPCT-19920818KE GRANTED: 11/20/1992



© 2008 Warren Communications News

Elizabeth Polachok, Business Development Manager.

Debbie Lawrence, Marketing Director.

Greg Dawson, News Director.

Lisa Qsar, Traffic Manager.

Bob Vaillancourt, Engineering Manager.

Patty Morrison, Finance Director.

City of License: San Diego. **Station DMA:** San Diego, CA. **Rank:** 27.

Circulation © 2007 Nielsen. Coverage based on Nielsen study.

GrandTotal	Cable TV Households	Non-cable TV Households	Total TV Households
Estimated Station Totals *	831,440	198,580	1,030,020
Average Weekly Circulation (2007)	562,885	86,978	649,863
Average Daily Circulation (2007)			301,796
Station DMA Total	Cable TV Households	Non-cable TV Households	Total TV Households
Estimated Station Totals *	831,440	198,580	1,030,020
Average Weekly Circulation (2007)	562,885	86,978	649,863
Average Daily Circulation (2007)			301,796

*Estimated station totals are sums of the Nielsen TV and Cable TV household estimates for each county in which the station registers viewing of more than 5% as per the Nielsen Survey Methods.

KNSD-DT
Ch. 40

Network Service: NBC.

Licensee: Station Venture Operations LP, 1299 Pennsylvania Ave NW, 11th Floor, c/o NBC Inc, Washington, DC 20004.

Studio: 225 Broadway, Ste 100, San Diego, CA 92101.

Mailing Address: 225 Broadway, Ste 100, San Diego, CA 92101.

Phone: 619-231-3939; 619-578-0201 (Newsroom). **Fax:** 619-578-0202.

E-mail: phyllis.schwartz@nbc.com

Web Site: <http://www.nbcsandiego.com>

Technical Facilities: Channel No. 40 (626-632 MHz). Authorized power: 370-kw max. visual, aural. Antenna: 1857-ft above av. terrain, 121-ft. above ground, 2641-ft. above sea level.

Latitude	32°	41'	48"
Longitude	116°	56'	006"

Holds CP for change to 1847-ft above av. terrain, 112-ft. above ground, 2631-ft. above sea level; BMPCDT-20041029AHV.

Transmitter: On San Miguel Mountain, 13-mi. E of San Diego.

Note: Latitude and longitude coordinates shown are based on the North American Datum of 1927 (NAD 27) as currently required by the Mass Media Bureau of the FCC.

Ownership: Station Venture Operations LP (Group Owner).

Began Operation: November 1, 1999. High Definition.

Represented (engineering): Denny & Associates PC.

Personnel:

Phyllis Schwartz, President & General Manager.

Warren Ermish, Vice President, Sales.

Penny Martin, Vice President, Programming & Creative Services Director.

Randy Mickler, Operations Director.

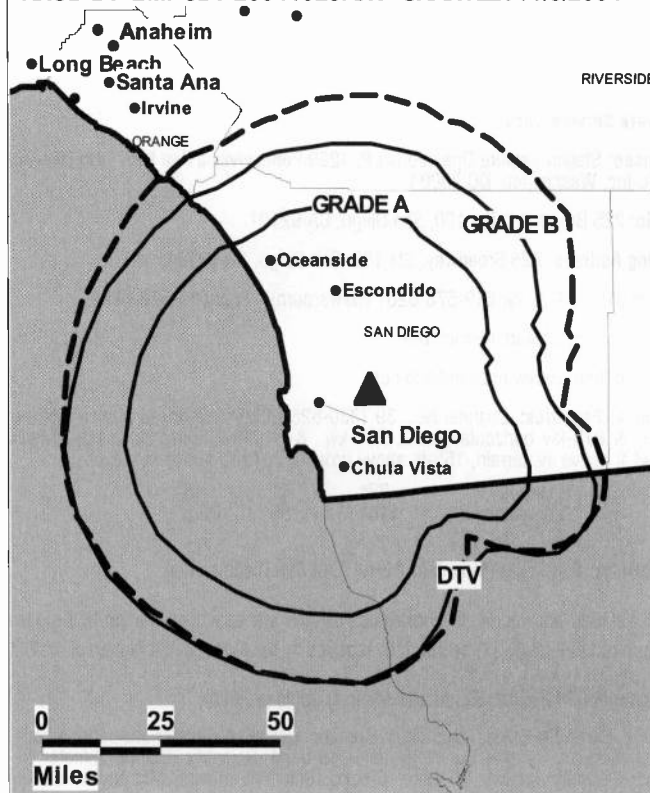
Jeff Espiritu, Local Sales Manager.

Chris Johnson, National Sales Manager.

Steve Weber, National Sales Manager.

Elizabeth Polachok, Business Development Director.

KNSD-DT BMPCDT-20041029AHV GRANTED: 11/3/2004



© 2008 Warren Communications News

Debbie Lawrence, Marketing Director.

Greg Dawson, News Director.

Lisa Qsar, Traffic Manager.

Bob Vaillancourt, Engineering Manager.

Patty Morrison, Finance Director.

City of License: San Diego. **Station DMA:** San Diego, CA. **Rank:** 27.

Nielsen Data: Not available.

KSWB-DT

Ch. 19

Network Service: CW.

Licensee: KSWB Inc., 7191 Engineer Rd, San Diego, CA 92111.

Studio: 7191 Engineer Rd., San Diego, CA 92111.

Mailing Address: 7191 Engineer Rd., San Diego, CA 92111.

Phone: 858-492-9269. **Fax:** 858-268-0401.

E-mail: rramsey@tribune.com

Web Site: <http://www.sandiegocw.com>

Technical Facilities: Channel No. 19 (500-506 MHz). Authorized power: 322.8-kw max. visual, aural. Antenna: 1962-ft above av. terrain, 181-ft. above ground, 2744-ft. above sea level.

Latitude	32°	41'	47"
Longitude	116°	56'	07"

Note: Latitude and longitude coordinates shown are based on the North American Datum of 1927 (NAD 27) as currently required by the Mass Media Bureau of the FCC.

Satellite Earth Station: Transmitter Harris; Patriot, 4.5-meter KC-band; Standard Agile Omni, Drake, Alcoa receivers.

Ownership: Tribune Broadcasting Co. (Group Owner).

Began Operation: July 2, 2000. Standard Definition.

Represented (sales): TeleRep Inc.

Represented (engineering): du Treil, Lundin & Rackley Inc.

Represented (legal): Sidley Austin LLP.

Personnel:

Robert J. Ramsey, Vice President & General Manager.

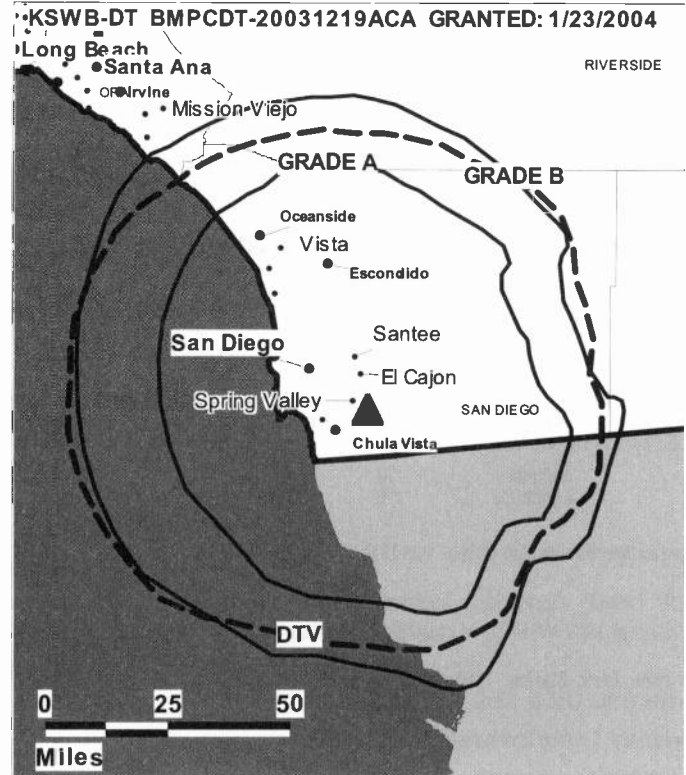
Gabe Guzman, Operations Manager.

Scott Heath, General Sales Manager.

Michael Martin, Local Sales Manager.

Scot M. Linden, National Sales Manager, West.

Elaine Bordessa Newbrough, National Sales Manager, East.



© 2008 Warren Communications News

John Weigand, Chief Engineer.

Dan Mitrovich, Comptroller.

Sandi Banister, Promotion Manager.

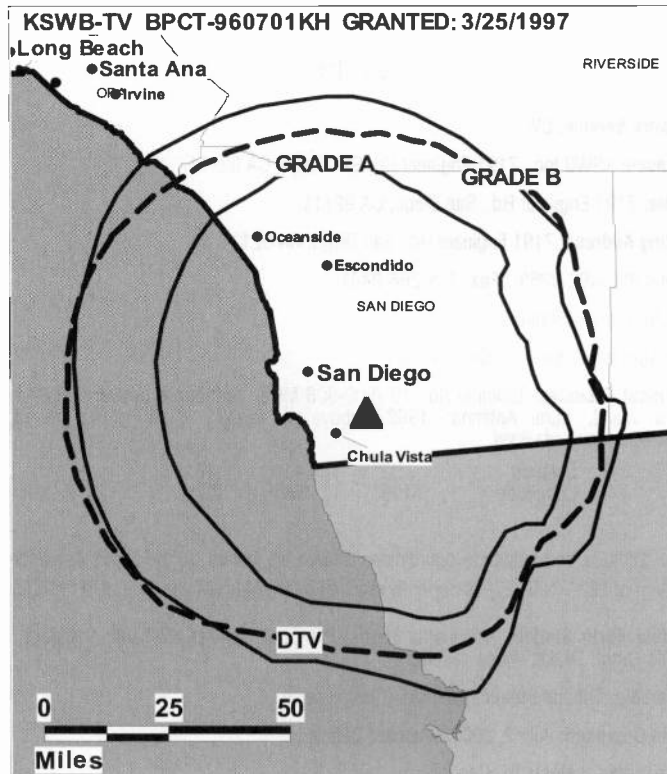
Will Givens, Creative Services Director.

City of License: San Diego. **Station DMA:** San Diego, CA. **Rank:** 27.

Nielsen Data: Not available.

KSWB-TV**Ch. 69****Network Service:** CW.**Licensee:** KSWB Inc., 7191 Engineer Rd, San Diego, CA 92111.**Studio:** 7191 Engineer Rd., San Diego, CA 92111.**Mailing Address:** 7191 Engineer Rd., San Diego, CA 92111.**Phone:** 858-492-9269. **Fax:** 858-268-0401.**E-mail:** rramsey@tribune.com**Web Site:** <http://www.sandiegocw.com>**Technical Facilities:** Channel No. 69 (800-806 MHz). Authorized power: 4500-kw max. visual, aural. Antenna: 1949-ft above av. terrain, 138-ft. above ground, 2701-ft. above sea level.

Latitude	32°	41'	47"
Longitude	116°	56'	10"

Transmitter: Mount San Miguel, San Diego.**Note:** Latitude and longitude coordinates shown are based on the North American Datum of 1927 (NAD 27) as currently required by the Mass Media Bureau of the FCC.**Satellite Earth Station:** Transmitter Harris; Patriot, 4.5-meter KC-band; Standard Agile Omni, Drake, Alcoa receivers.**Ownership:** Tribune Broadcasting Co. (Group Owner).**Began Operation:** September 30, 1984.**Represented (sales):** TeleRep Inc.**Represented (legal):** Sidley Austin LLP.**Represented (engineering):** du Treil, Lundin & Rackley Inc.**Personnel:****Robert J. Ramsey**, Vice President & General Manager.**Gabe Guzman**, Operations Manager.**Scott Heath**, General Sales Manager.**Michael Martin**, Local Sales Manager.**Scot M. Linden**, National Sales Manager, West.**Elaine Bordessa Newbrough**, National Sales Manager, East.**John Weigand**, Chief Engineer.**Dan Mitrovich**, Comptroller.**Sandi Banister**, Promotion Manager.**Will Givens**, Creative Services Director.**City of License:** San Diego. **Station DMA:** San Diego, CA. **Rank:** 27.

© 2008 Warren Communications News

Circulation © 2007 Nielsen. Coverage based on Nielsen study.

GrandTotal	Cable TV Households	Non-cable TV Households	Total TV Households
Estimated Station Totals *	831,440	225,530	1,056,970
Average Weekly Circulation (2007)	212,017	46,256	258,273
Average Daily Circulation (2007)			80,519
Station DMA Total	Cable TV Households	Non-cable TV Households	Total TV Households
Estimated Station Totals *	831,440	198,580	1,030,020
Average Weekly Circulation (2007)	212,017	44,680	256,697
Average Daily Circulation (2007)			80,342
Other DMA Total	Cable TV Households	Non-cable TV Households	Total TV Households
Estimated Station Totals *	0	26,950	26,950
Average Weekly Circulation (2007)	0	1,576	1,576
Average Daily Circulation (2007)			177

*Estimated station totals are sums of the Nielsen TV and Cable TV household estimates for each county in which the station registers viewing of more than 5% as per the Nielsen Survey Methods.

KUSI-DT

Ch. 18

Network Service: IND.

Licensee: Channel 51 of San Diego Inc., 4575 Viewridge Ave., San Diego, CA 92123.

Studio: 4575 Viewridge Ave., San Diego, CA 82123.

Mailing Address: PO Box 719051, San Diego, CA 92123.

Phone: 858-571-5151; 868-571-6387. **Fax:** 858-571-4852.

E-mail: rlarge@kusi.com

Web Site: http://www.kusi.com

Technical Facilities: Channel No. 18 (494-500 MHz). Authorized power: 355-kw max. visual, aural. Antenna: 1890-ft above av. terrain, 171-ft. above ground, 2687-ft. above sea level.

Latitude	32°	41'	50"
Longitude	116°	56'	04"

Transmitter: San Miguel Mountain.

Note: Latitude and longitude coordinates shown are based on the North American Datum of 1927 (NAD 27) as currently required by the Mass Media Bureau of the FCC.

Ownership: Texas Television Inc. (Group Owner).

Began Operation: Station operating; no on-air date

Represented (legal): Cohn & Marks LLP.

Represented (sales): Millennium Sales & Marketing.

Represented (engineering): Bernard R. Segal PE.

Personnel:

Michael D. McKinnon, President & General Manager.

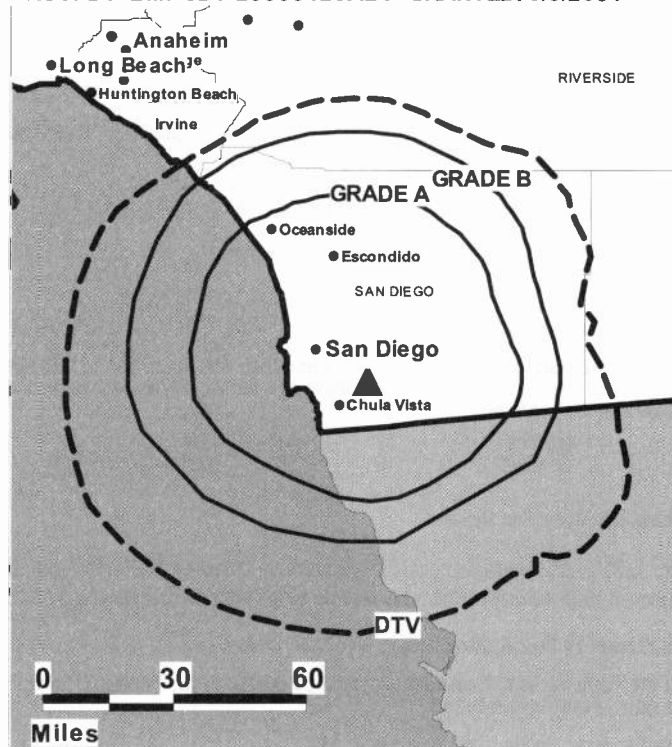
Mike McKinnon, Jr., Vice President, Broadcast Operations & Programming.

Vince Douglas, Operations Manager.

Richard Large, Vice President of Engineering.

Charlie Mandala, General Sales Manager.

KUSI-DT BMPCDT-20000428ABV GRANTED: 8/6/2001



© 2008 Warren Communications News

Gregg Rawdin, National Sales Manager, West Coast.

Craig Hume, News Director.

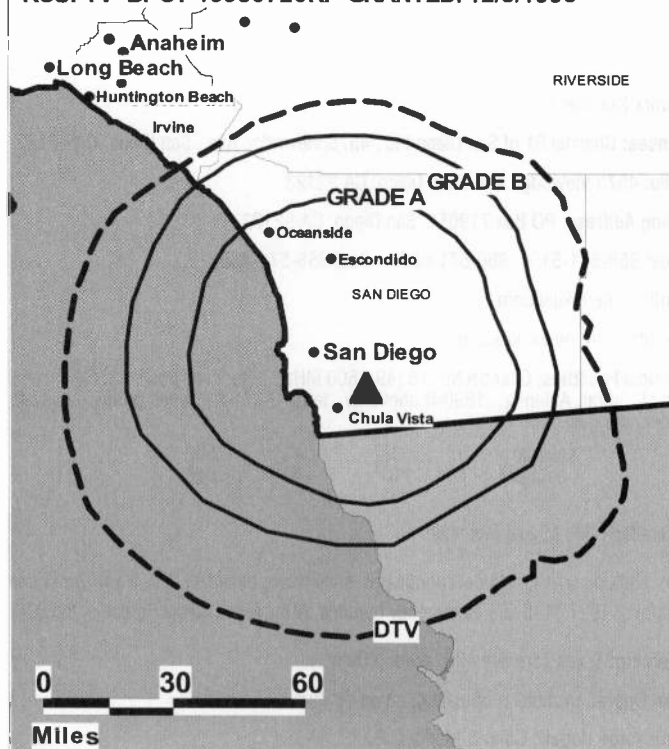
Kiat Tohsakul, Traffic Manager.

City of License: San Diego. **Station DMA:** San Diego, CA. **Rank:** 27.

Nielsen Data: Not available.

KUSI-TV**Ch. 51****Network Service:** IND.**Licensee:** Channel 51 of San Diego Inc., 4575 Viewridge Ave., San Diego, CA 92123.**Studio:** 4575 Viewridge Ave., San Diego, CA 92123.**Mailing Address:** PO Box 719051, San Diego, CA 92123.**Phone:** 858-571-5151. **Fax:** 858-571-4852.**E-mail:** rlarge@kusi.com**Web Site:** http://www.kusi.com**Technical Facilities:** Channel No. 51 (692-698 MHz). Authorized power: 2820-kw max. visual, aural. Antenna: 1916-ft above av. terrain, 177-ft. above ground, 2694-ft. above sea level.

Latitude	32°	41'	49"
Longitude	116°	56'	05"

Transmitter: Mount San Miguel.**Note:** Latitude and longitude coordinates shown are based on the North American Datum of 1927 (NAD 27) as currently required by the Mass Media Bureau of the FCC.**Multichannel TV Sound:** Stereo only.**Satellite Earth Station:** Transmitter Comark; Scientific-Atlanta, 7-meter C-band; Standard Agile Omni receivers.**News Services:** Conus, CNN Newsource, AP.**Ownership:** Texas Television Inc. (Group Owner).**Began Operation:** September 13, 1982. Transfer of control to present owner from United States International University approved by FCC April 10, 1990.**Represented (sales):** Millennium Sales & Marketing.**Represented (legal):** Cohn & Marks LLP.**Represented (engineering):** Denny & Associates PC.**Personnel:****Michael D. McKinnon**, President & General Manager.**Mike McKinnon Jr.**, Vice President, Broadcast Operations & Programming.**Richard Large**, Vice President of Engineering.**Vince Douglas**, Operations Manager.**Charlie Mandala**, General Sales Manager.**Gregg Rawdin**, National Sales Manager, West Coast.**Craig Hume**, News Director.**Kiat Tohsakul**, Traffic Manager.**City of License:** San Diego. **Station DMA:** San Diego, CA. **Rank:** 27.**KUSI-TV BPCT-19980720KF GRANTED: 12/3/1998**

© 2008 Warren Communications News

Circulation © 2007 Nielsen. Coverage based on Nielsen study.

GrandTotal	Cable TV Households	Non-cable TV Households	Total TV Households
Estimated Station Totals *	1,027,100	198,580	1,225,680
Average Weekly Circulation (2007)	313,259	45,673	358,932
Average Daily Circulation (2007)			145,377
Station DMA Total	Cable TV Households	Non-cable TV Households	Total TV Households
Estimated Station Totals *	831,440	198,580	1,030,020
Average Weekly Circulation (2007)	303,476	45,673	349,149
Average Daily Circulation (2007)			144,203
Other DMA Total	Cable TV Households	Non-cable TV Households	Total TV Households
Estimated Station Totals *	195,660	0	195,660
Average Weekly Circulation (2007)	9,783	0	9,783
Average Daily Circulation (2007)			1,174

*Estimated station totals are sums of the Nielsen TV and Cable TV household estimates for each county in which the station registers viewing of more than 5% as per the Nielsen Survey Methods.

KBCW
(formerly KBHK-TV)
Ch. 44

Network Service: CW.

Licensee: Paramount Stations Group of Washington Inc., 2000 K St NW, Suite 725, Washington, DC 20006.

Studio: 855 Battery St., San Francisco, CA 94111.

Mailing Address: 855 Battery St., San Francisco, CA 94111.

Phone: 415-249-4444. **Fax:** 415-397-2841.

E-mail: pherrera@kbhktv.com

Web Site: http://kbcw.com

Technical Facilities: Channel No. 44 (650-656 MHz). Authorized power: 5000-kw max. visual, aural. Antenna: 1611-ft above av. terrain, 879-ft. above ground, 1713-ft. above sea level.

Latitude 37° 45' 19"
Longitude 122° 27' 06"

Transmitter: Mount Sutro.

Note: Latitude and longitude coordinates shown are based on the North American Datum of 1927 (NAD 27) as currently required by the Mass Media Bureau of the FCC.

Ownership: CBS Corp. (Group Owner).

Began Operation: January 2, 1968. Sale to United Television Inc. by Field Communications approved by FCC May 26, 1983 (Television Digest, Vol. 22:45, 47). Sale to Fox Television Stations Inc. by United Television Inc. approved by FCC July 23, 2001 (Vol. 40:34; 41:31). Station was swapped for Viacom International Inc.'s WDCA(TV) Washington, DC and KTXH(TV) Houston, TX. FCC approved deal October 26, 2001.

Represented (sales): TeleRep Inc.

Represented (legal): Leventhal, Senter & Lerman PLLC.

Personnel:

John Satterfield, Vice President & Station Manager.

Robin Magyar, Senior Vice President, Sales.

Thomas Spitz, Director of Program Operations.

Dave Kamalman, Local Sales Manager.

Steve Poitras, Marketing Director.

Rob Genolio, Promotion Manager.

Yvonne C. De Sena, Account Executive, New Business Development Team.

Stephanie Nelson, Account Executive, New Business Development Team.

Rosemary Roach, Public Affairs Director.

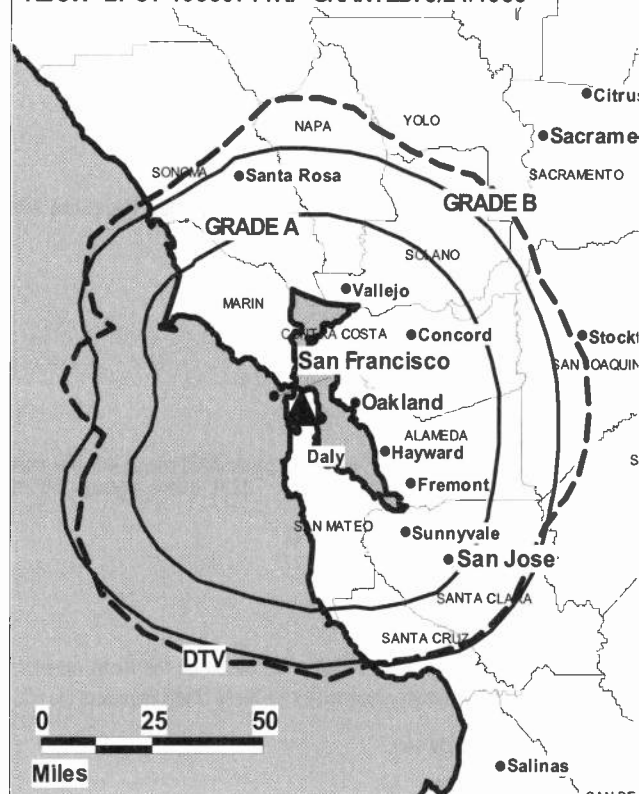
Michael Englehaupt, Engineering Director.

George Brandt, Controller.

Cindi Hagley, Account Executive.

Arlene Cahill, Account Executive.

KBCW BPCT-19880711KF GRANTED: 8/24/1988



© 2008 Warren Communications News

City of License: San Francisco. **Station DMA:** San Francisco-Oakland-San Jose, CA.

Rank: 6.

Circulation © 2007 Nielsen. Coverage based on Nielsen study.

GrandTotal	Cable TV Households	Non-cable TV Households	Total TV Households
Estimated Station Totals *	1,685,600	760,970	2,446,570
Average Weekly Circulation (2007)	622,525	185,079	807,604
Average Daily Circulation (2007)			252,212
Station DMA Total	Cable TV Households	Non-cable TV Households	Total TV Households
Estimated Station Totals *	1,622,600	760,970	2,383,570
Average Weekly Circulation (2007)	616,935	185,079	802,014
Average Daily Circulation (2007)			251,285
Other DMA Total	Cable TV Households	Non-cable TV Households	Total TV Households
Estimated Station Totals *	63,000	0	63,000
Average Weekly Circulation (2007)	5,590	0	5,590
Average Daily Circulation (2007)			927

*Estimated station totals are sums of the Nielsen TV and Cable TV household estimates for each county in which the station registers viewing of more than 5% as per the Nielsen Survey Methods.

KBCW-DT
(formerly KBHK-DT)
Ch. 45

Network Service: CW.

Licensee: Paramount Stations Group of Washington Inc., 600 New Hampshire Ave. NW, Suite 1200, Washington, DC 20037.

Studio: 855 Battery St., San Francisco, CA 94111.

Mailing Address: 855 Battery St., San Francisco, CA 94111.

Phone: 415-249-4444. **Fax:** 415-397-2841.

E-mail: pherrera@kbhktv.com

Web Site: http://kbcwTV.com

Technical Facilities: Channel No. 45 (656-662 MHz). Authorized power: 400-kw max. visual, aural. Antenna: 1463-ft above av. terrain, 732-ft. above ground, 1565-ft. above sea level.

Latitude	37°	45'	19"
Longitude	122°	27'	06"

Transmitter: One La Avanzada St.

Note: Latitude and longitude coordinates shown are based on the North American Datum of 1927 (NAD 27) as currently required by the Mass Media Bureau of the FCC.

Ownership: CBS Corp. (Group Owner).

Began Operation: April 15, 1999.

Represented (sales): TeleRep Inc.

Represented (legal): Leventhal, Senter & Lerman PLLC.

Represented (engineering): Cohen Dippell & Everist PC.

Personnel:

John Satterfield, Vice President & Station Manager.

Robin Magyar, Senior Vice President, Sales.

Tom Spitz, Director of Program Operations.

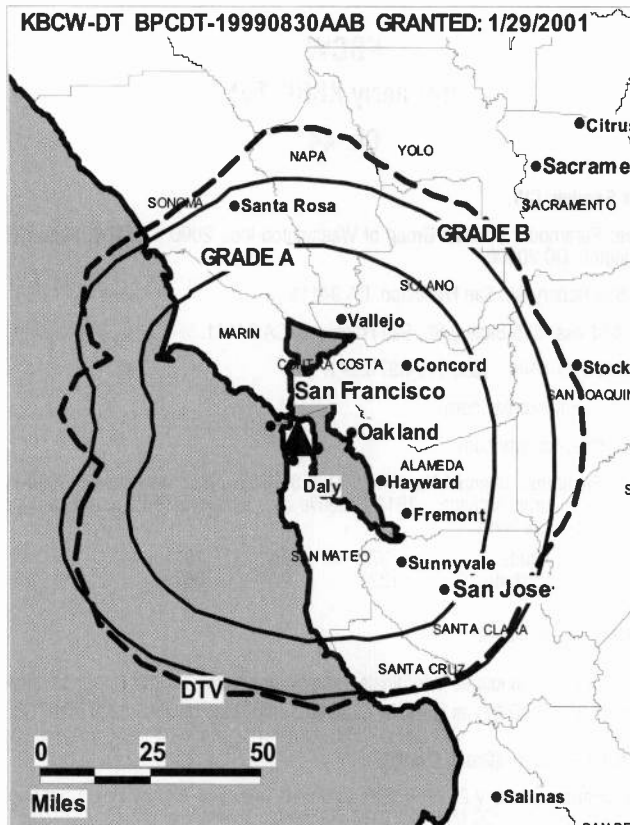
Dave Kamalman, Local Sales Manager.

Steve Poitras, Marketing Director.

Rob Genolio, Promotion Manager.

Yvonne C. De Sena, Account Executive, New Business Development.

KBCW-DT BPCDT-19990830AAB GRANTED: 1/29/2001



© 2008 Warren Communications News

Stephanie Nelson, Account Executive, New Business Development Team.

Rosemary Roach, Public Affairs Director.

Michael Englehaupt, Engineering Director.

George Brandt, Controller.

Cindi Hagley, Account Executive.

Arlene Cahill, Account Executive.

City of License: San Francisco. **Station DMA:** San Francisco-Oakland-San Jose, CA.

Rank: 6.

Nielsen Data: Not available.

KBWB
Ch. 20

Network Service: IND.

Licensee: KBWB License Inc., 767 3rd Ave., 34th Floor, c/o Granite Broadcasting Corp., New York, NY 10017.

Studio: 2500 Marin St., San Francisco, CA 94124.

Mailing Address: 2500 Marin St., San Francisco, CA 94124.

Phone: 415-821-2020. **Fax:** 415-821-1518.

Web Site: <http://www.yourtv20.com>

Technical Facilities: Channel No. 20 (506-512 MHz). Authorized power: 3470-kw max. visual, 347-kw aural. Antenna: 1550-ft above av. terrain, 820-ft. above ground, 1654-ft. above sea level.

Latitude	37°	45'	20"
Longitude	122°	27'	05"

Transmitter: Sutro Tower, Clarendon Heights.

Note: Latitude and longitude coordinates shown are based on the North American Datum of 1927 (NAD 27) as currently required by the Mass Media Bureau of the FCC.

Multichannel TV Sound: Stereo and separate audio program.

Ownership: Granite Broadcasting Corp. (Group Owner).

Began Operation: April 1, 1968. Left air March 30, 1971. Sale to Leon Crosby approved by FCC January 19, 1972. Resumed operation February 4, 1972. Sale to Pacific FM Inc. by Leon Crosby approved by FCC September 5, 1980. Sale to present owner by Pacific FM Inc. approved by FCC June 24, 1998. Sale to AM Broadcasting KBWB License LLC approved by FCC October 27, 2005, but never consummated. Sale to DS Audible SF Licenses LLC approved by FCC June 23, 2006, but never consummated. Involuntary assignment to debtor in possession approved by FCC December 20, 2006. Transfer from W. Don Comwell to SP Granite LLC (Silver Point Capital) as part of Chapter 11 reorganization approved by FCC May 21, 2007.

Represented (sales): MMT Sales Inc.

Represented (legal): Akin, Gump, Strauss, Hauer & Feld LLP.

Represented (engineering): Hammett & Edison Inc.

Personnel:

Dennis McNamara, Vice President, Sales & Station Manager.

Arturo Riera, Local Sales Manager.

Steve Jones, National Sales Manager.

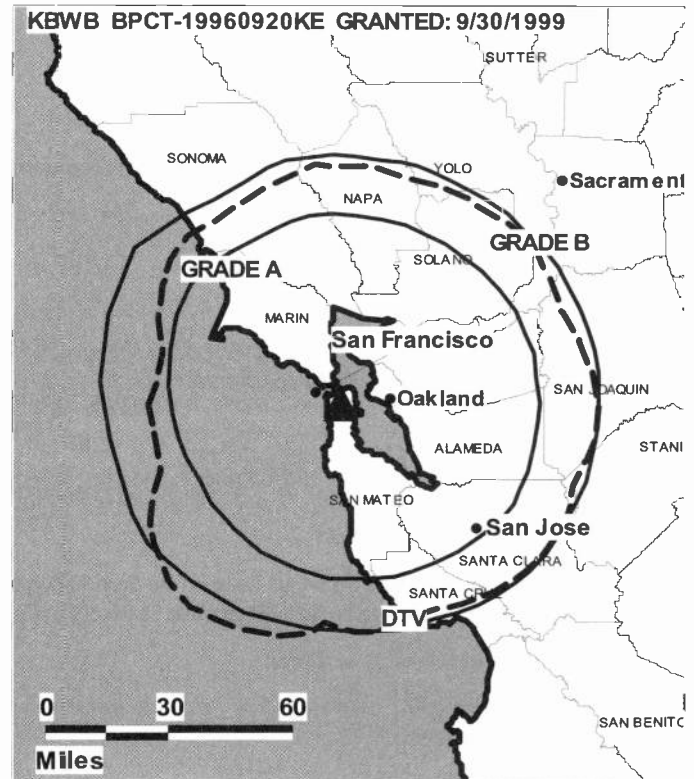
Roy Moore, Chief Engineer.

Sheelee Chew, Business Manager.

Michele Ball, Program Director.

Jack LiVolsi, Promotion Manager.

Judy Noel, Traffic Manager.



© 2008 Warren Communications News

City of License: San Francisco. **Station DMA:** San Francisco-Oakland-San Jose, CA.

Rank: 6.

Circulation © 2007 Nielsen. Coverage based on Nielsen study.

GrandTotal	Cable TV Households	Non-cable TV Households	Total TV Households
Estimated Station Totals *	1,650,840	750,340	2,401,180
Average Weekly Circulation (2007)	417,348	146,420	563,768
Average Daily Circulation (2007)			146,253
Station DMA Total	Cable TV Households	Non-cable TV Households	Total TV Households
Estimated Station Totals *	1,596,400	750,340	2,346,740
Average Weekly Circulation (2007)	411,686	146,420	558,106
Average Daily Circulation (2007)			144,620
Other DMA Total	Cable TV Households	Non-cable TV Households	Total TV Households
Estimated Station Totals *	54,440	0	54,440
Average Weekly Circulation (2007)	5,662	0	5,662
Average Daily Circulation (2007)			1,633

*Estimated station totals are sums of the Nielsen TV and Cable TV household estimates for each county in which the station registers viewing of more than 5% as per the Nielsen Survey Methods.

KBWB-DT

Ch. 19

Network Service: IND.

Licensee: KBWB License Inc., 767 3rd Ave., 34th Floor, c/o Granite Broadcasting Corp., New York, NY 10017.

Studio: 2500 Marin St., San Francisco, CA 94124.

Mailing Address: 2500 Marin St., San Francisco, CA 94124.

Phone: 415-821-2020. **Fax:** 415-821-1518.

Web Site: <http://www.yourtv20.com>

Technical Facilities: Channel No. 19 (500-506 MHz). Authorized power: 383-kw max. visual, aural. Antenna: 1371-ft above av. terrain, 640-ft. above ground, 1473-ft. above sea level.

Latitude	37°	45'	19"
Longitude	122°	27'	06"

Transmitter: Sutro Tower, One La Avanzada Ave.

Note: Latitude and longitude coordinates shown are based on the North American Datum of 1927 (NAD 27) as currently required by the Mass Media Bureau of the FCC.

Ownership: Granite Broadcasting Corp. (Group Owner).

Began Operation: Standard Definition

Represented (sales): MMT Sales Inc.

Represented (legal): Akin, Gump, Strauss, Hauer & Feld LLP.

Represented (engineering): Hammett & Edison Inc.

Personnel:

Dennis McNamara, Vice President, Sales & Station Manager.

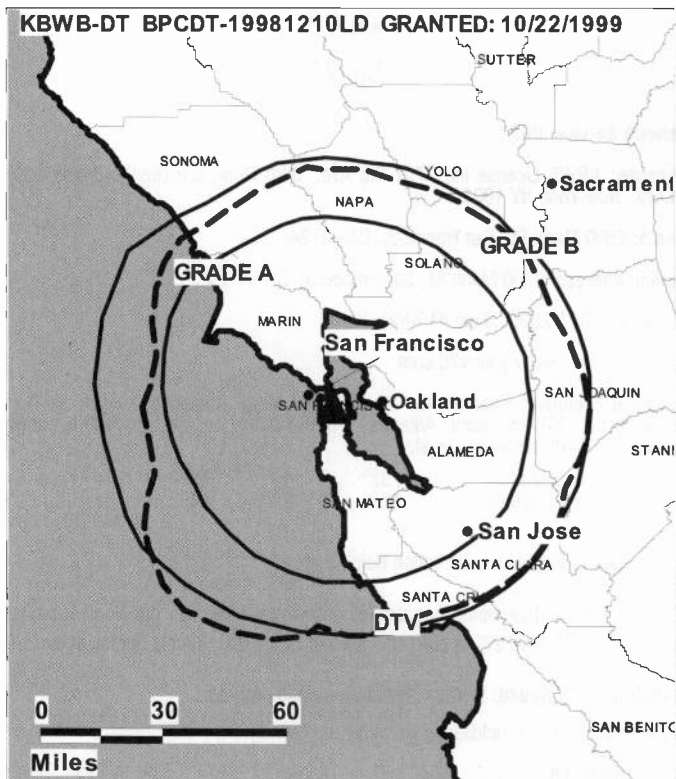
Arturo Riera, Local Sales Manager.

Steve Jones, National Sales Manager.

Roy Moore, Chief Engineer.

Shееlee Chew, Business Manager.

Michele Ball, Program Director.



© 2008 Warren Communications News

Jack LiVolsi, Promotion Manager.

Judy Noel, Traffic Manager.

City of License: San Francisco. **Station DMA:** San Francisco-Oakland-San Jose, CA.

Rank: 6.

Nielsen Data: Not available.

KCNS

Ch. 38

Network Service: IND.

Licensee: MTB San Francisco Licensee LLC, 449 Broadway, New York, NY 10013.

Studio: 1550 Bryant St., Suite 740, San Francisco, CA 94103.

Mailing Address: 1550 Bryant St., Suite 740, San Francisco, CA 94103.

Phone: 415-863-3800. **Fax:** 415-863-3998.

E-mail: alann@mtbl.tv

Web Site: <http://www.sath.com>

Technical Facilities: Channel No. 38 (614-620 MHz). Authorized power: 5000-kw max. visual, aural. Antenna: 1444-ft above av. terrain, 726-ft. above ground, 1560-ft. above sea level.

Latitude	37°	45'	19"
Longitude	122°	27'	06"

Transmitter: Sutro Tower, One La Avanzada Ave.

Note: Latitude and longitude coordinates shown are based on the North American Datum of 1927 (NAD 27) as currently required by the Mass Media Bureau of the FCC.

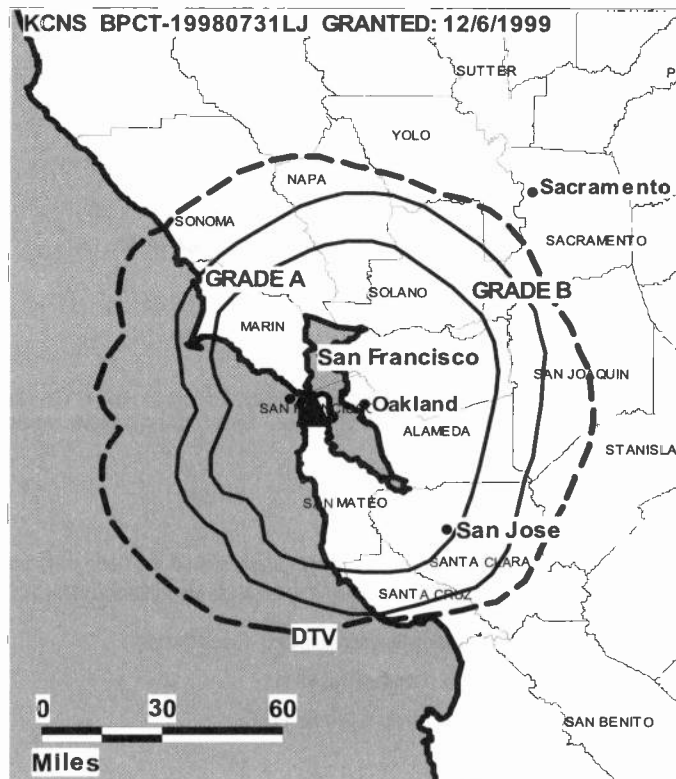
Satellite Earth Station: Transmitter Television Technology; DH Satellite, 3.7-meter KC-band; Chapparral receivers.

Ownership: Multicultural Television Broadcasting LLC (Group Owner).

Began Operation: December 28, 1968. Operation as KUDO ended when station left air April 15, 1971. Sale to Dr. W. Eugene Scott, et al., approved by FCC May 29, 1973. Resumed operation August 4, 1974 as KVOF-TV. License renewal denied. FCC ordered station to cease operation October 18, 1985. Facilities awarded to West Coast United Broadcasting Co. August 22, 1984; resumed operation January 1986. Sale to Romcast Corp. (later Global Broadcasting Systems Inc.) approved by FCC November 8, 1996. Global Broadcasting Systems Inc. filed for Chapter 11 bankruptcy; transfer to S. James Coopersmith, Trustee approved by FCC July 30, 1997. Assignment to Shop At Home Inc. approved by FCC December 10, 1997. Shop At Home Inc. became Summit America Television Inc. after The E. W. Scripps Co. acquired 70% interest October 31, 2002. Transfer to The E. W. Scripps Co. by Summit America Television Inc. approved by FCC February 27, 2004. Sale to present owner by The E. W. Scripps Co. approved by FCC December 13, 2006.

Represented (sales): Seltel Inc.

Represented (legal): Leventhal, Senter & Lerman PLLC.



© 2008 Warren Communications News

Personnel:

Alan Ng, General Manager.

Russ Brown, Chief Engineer.

City of License: San Francisco. **Station DMA:** San Francisco-Oakland-San Jose, CA.

Rank: 6.

Nielsen Data: Not available.

KCNS-DT

Ch. 39

Network Service: IND.

Licensee: MTB San Francisco Licensee LLC, 449 Broadway, New York, NY 10013.

Studio: 1550 Bryant St., Suite 740, San Francisco, CA 94103.

Mailing Address: 1550 Bryant St., Suite 740, San Francisco, CA 94103.

Phone: 415-863-3800. **Fax:** 415-863-3998.

E-mail: alann@mtbl.tv

Web Site: <http://www.sath.com>

Technical Facilities: Channel No. 39 (320-626 MHz). Authorized power: 1000-kw max. visual, aural. Antenna: 1404-ft above av. terrain, 673-ft. above ground, 1506-ft. above sea level.

Latitude	37°	45'	19"
Longitude	122°	27'	06"

Note: Latitude and longitude coordinates shown are based on the North American Datum of 1927 (NAD 27) as currently required by the Mass Media Bureau of the FCC.

Ownership: Multicultural Television Broadcasting LLC (Group Owner).

Began Operation: April 1, 2002. Standard Definition.

Represented (legal): Leventhal, Senter & Lerman PLLC.

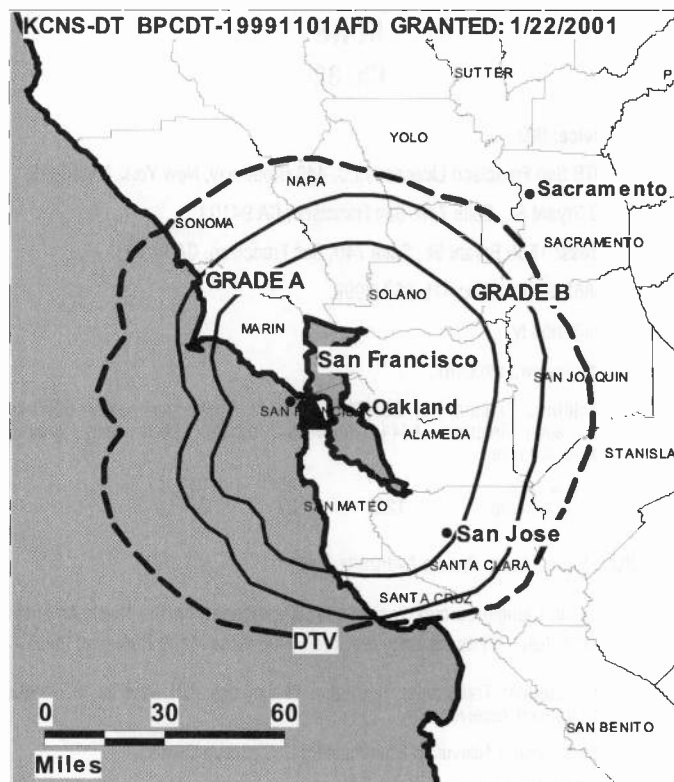
Personnel:

Alan Ng, General Manager.

Russ Brown, Chief Engineer.

City of License: San Francisco. **Station DMA:** San Francisco-Oakland-San Jose, CA.

Rank: 6.



© 2008 Warren Communications News

Nielsen Data: Not available.

KDTV
Ch. 14

Network Service: UNV.

Licensee: KDTV License Partnership GP, 1999 Avenue of the Stars, Suite 3050, Los Angeles, CA 90067.

Studio: 50 Fremont St., 41st Floor, San Francisco, CA 94105.

Mailing Address: 50 Fremont St., 41st Floor, San Francisco, CA 94105.

Phone: 415-538-8000. **Fax:** 415-538-8053.

E-mail: kvilanova@univision.net

Web Site: http://www.univision.com

Technical Facilities: Channel No. 14 (470-476 MHz). Authorized power: 3980-kw max. visual, aural. Antenna: 2300-ft above av. terrain, 417-ft. above ground, 3025-ft. above sea level.

Latitude	37°	29'	57"
Longitude	121°	52'	16"

Transmitter: Mount Allison, 7.5-mi. SE of Fremont.

Note: Latitude and longitude coordinates shown are based on the North American Datum of 1927 (NAD 27) as currently required by the Mass Media Bureau of the FCC.

Multichannel TV Sound: Stereo only.

News Services: Bay City News, UPI.

Ownership: Univision Communications Inc. (Group Owner).

Began Operation: August 13, 1975. Began operation on Ch. 60. Switched to Ch. 14 on March 5, 1979. Sale to Univision Holdings (Hallmark Cards) by Bahia de San Francisco Television Co. approved by FCC June 12, 1987. Sale to present owner approved by FCC September 30, 1992. Transfer of control to Broadcasting Media Partners Inc. approved by FCC March 27, 2007.

Represented (sales): Univision.

Represented (legal): Covington & Burling.

Represented (engineering): Denny & Associates PC.

Personnel:

Marcela Medina, Vice President & General Manager.

Ernie Rizzuti, General Sales Manager.

Sandi Stretch, Local Sales Manager.

Chris Newgard, National Sales Manager.

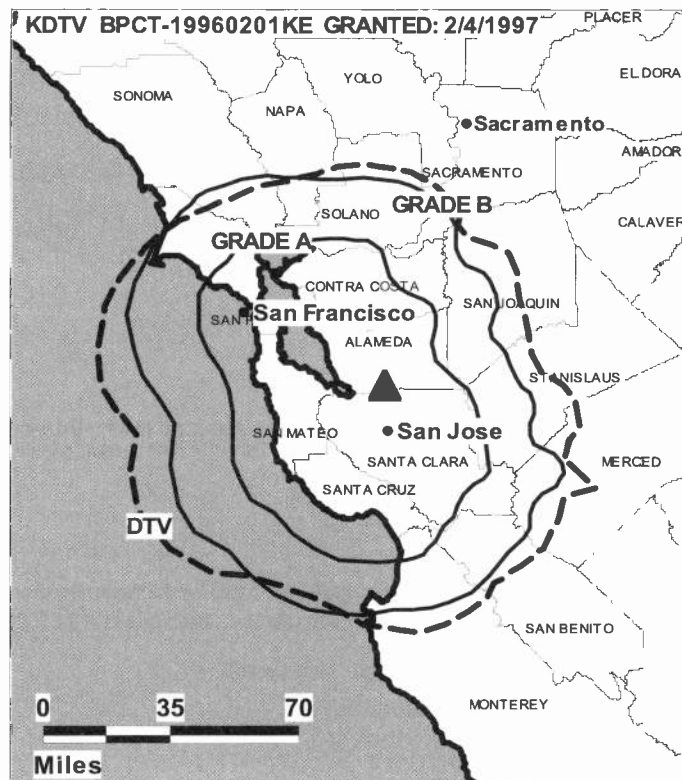
Sandra Thomas, News Director.

Mike Roberts, Chief Engineer.

Melanie Wellbeloved, Research Director.

Francisco Jaramillo, Creative Services Manager.

Maria Rodriguez, Traffic Manager.



© 2008 Warren Communications News

Perla Rodriguez, Community & Public Affairs Manager.

City of License: San Francisco. **Station DMA:** San Francisco-Oakland-San Jose, CA.

Rank: 6.

Circulation © 2007 Nielsen. Coverage based on Nielsen study.

GrandTotal	Cable TV Households	Non-cable TV Households	Total TV Households
Estimated Station Totals *	1,437,100	642,100	2,079,200
Average Weekly Circulation (2007)	150,366	76,167	226,533
Average Daily Circulation (2007)			125,691
Station DMA Total	Cable TV Households	Non-cable TV Households	Total TV Households
Estimated Station Totals *	1,437,100	642,100	2,079,200
Average Weekly Circulation (2007)	150,366	76,167	226,533
Average Daily Circulation (2007)			125,691

*Estimated station totals are sums of the Nielsen TV and Cable TV household estimates for each county in which the station registers viewing of more than 5% as per the Nielsen Survey Methods.

KDTV-DT

Ch. 51

Network Service: UNV.

Licensee: KDTV License Partnership GP, 1999 Avenue of the Stars, Suite 3050, Los Angeles, CA 90067.

Studio: 50 Fremont St., 41st Floor, San Francisco, CA 94105.

Mailing Address: 50 Fremont St., 41st Floor, San Francisco, CA 94105.

Phone: 415-538-8000. **Fax:** 415-538-8053.

E-mail: kvilanova@univision.net

Web Site: <http://www.univision.com>

Technical Facilities: Channel No. 51 (692-698 MHz). Authorized power: 476.3-kw max. visual, aural. Antenna: 2300-ft above av. terrain, 420-ft. above ground, 3025-ft. above sea level.

Latitude	37°	29'	57"
Longitude	121°	52'	16"

Note: Latitude and longitude coordinates shown are based on the North American Datum of 1927 (NAD 27) as currently required by the Mass Media Bureau of the FCC.

Ownership: Univision Communications Inc. (Group Owner).

Began Operation: June 1, 2002. Standard Definition.

Represented (sales): Univision.

Represented (legal): Covington & Burling.

Personnel:

Marcela Medina, Vice President & General Manager.

Ernie Rizzuti, General Sales Manager.

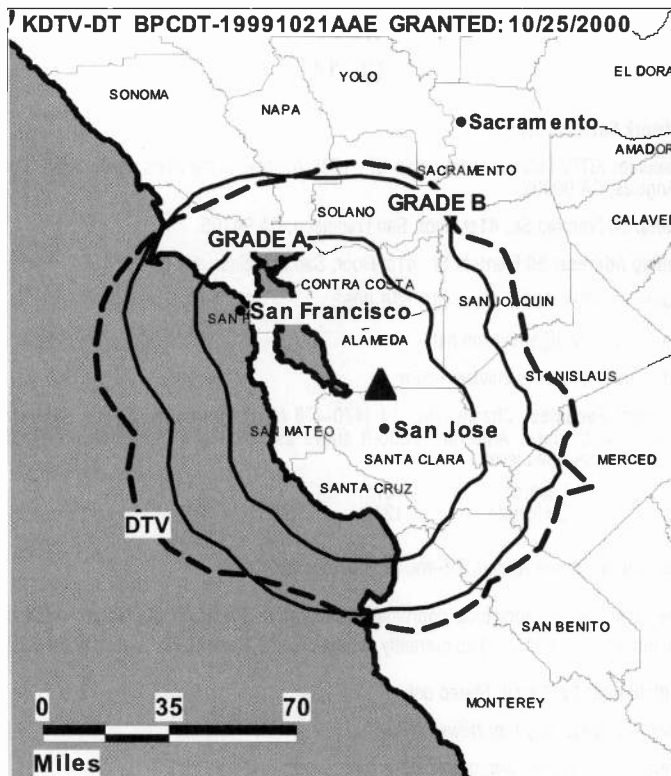
Sandi Stretch, Local Sales Manager.

Chris Newgard, National Sales Manager.

Sandra Thomas, News Director.

Mike Roberts, Chief Engineer.

Melanie Wellbeloved, Research Director.



© 2008 Warren Communications News

Francisco Jaramillo, Creative Services Manager.

Maria Rodriguez, Traffic Manager.

Perla Rodriguez, Community & Public Affairs Manager.

City of License: San Francisco. **Station DMA:** San Francisco-Oakland-San Jose, CA.

Rank: 6.

Nielsen Data: Not available.

KGO-DT

Ch. 24

Network Service: ABC.

Licensee: KGO Television Inc., 900 Front St., San Francisco, CA 94111-1450.

Studio: 900 Front St., San Francisco, CA 94111-1450.

Mailing Address: 900 Front St., San Francisco, CA 94111-1450.

Phone: 415-954-7777. **Fax:** 415-956-6402.

E-mail: valari.d.staab@abc.com

Web Site: <http://www.abc7news.com>

Technical Facilities: Channel No. 24 (530-536 MHz). Authorized power: 561-kw max. visual, aural. Antenna: 1535-ft above av. terrain, 702-ft. above ground, 1434-ft. above sea level.

Latitude	37°	45'	19"
Longitude	122°	27'	06"

Transmitter: One La Avanzada Ave.

Note: Latitude and longitude coordinates shown are based on the North American Datum of 1927 (NAD 27) as currently required by the Mass Media Bureau of the FCC.

Satellite Earth Station: Transmitter Harris; Andrew, 9.3-meter; Avantek receivers.

AM Affiliate: KGO, 50-kw, 810 kHz.

News Service: AP.

Ownership: Disney Enterprises Inc. (Group Owner).

Began Operation: November 1, 1998.

Represented (sales): ABC Television Spot Sales Inc.

Personnel:

Valari Staab, President & General Manager.

Todd Farber, Vice President, Sales Manager.

Bill Baciagalupi, Vice President & General Sales Manager.

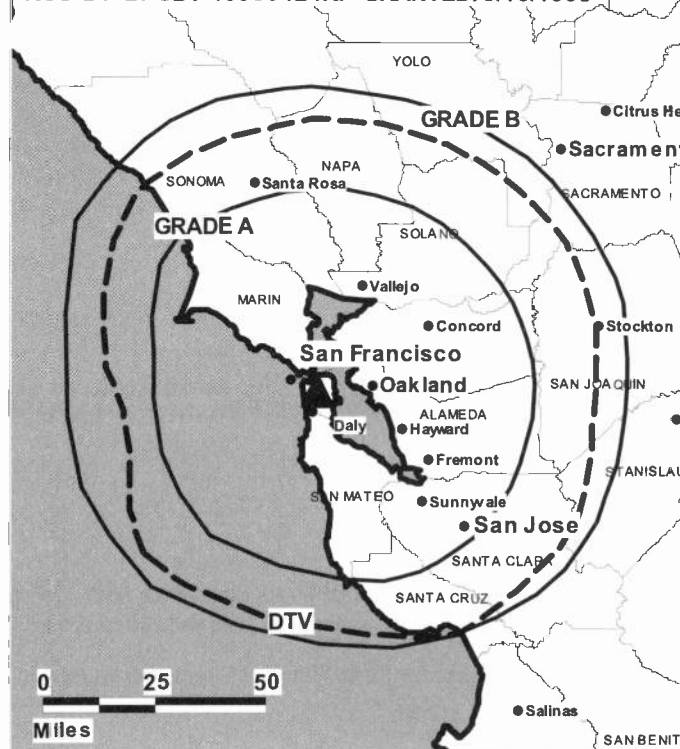
Michael Dempsey, Vice President, Local Sales Manager.

Bob Bushyhead, Vice President, National Sales Manager.

Kevin Keeshan, Vice President, News.

Janice D. Reyes, Vice President, Engineering.

KGO-DT BPCDT-19980424KF GRANTED: 8/13/1998



© 2008 Warren Communications News

David Rosati, Vice President, Finance.

Stephanie Adrouny, Assistant News Director.

Ellen Conlan, Vice President, Marketing & Research.

Lillian Pena, Traffic Manager.

Jack Fraser, Assistant Chief Engineer.

City of License: San Francisco. **Station DMA:** San Francisco-Oakland-San Jose, CA.

Rank: 6.

Nielsen Data: Not available.

KGO-TV

Ch. 7

Network Service: ABC.

Licensee: KGO Television Inc., 900 Front St., San Francisco, CA 94111-1450.

Studio: 900 Front St., San Francisco, CA 94111-1450.

Mailing Address: 900 Front St., San Francisco, CA 94111-1450.

Phone: 415-954-7777. **Fax:** 415-956-6402.

E-mail: valari.d.staab@abc.com

Web Site: http://www.abc7news.com

Technical Facilities: Channel No. 7 (174-180 MHz). Authorized power: 31.6-kw visual, aural. Antenna: 1670-ft above av. terrain, 977-ft. above ground, 1811-ft. above sea level.

Latitude	37°	45'	19"
Longitude	122°	27'	06"

Transmitter: One La Avanzada Ave.

Note: Latitude and longitude coordinates shown are based on the North American Datum of 1927 (NAD 27) as currently required by the Mass Media Bureau of the FCC.

Satellite Earth Station: Transmitter Harris; Andrew, 9.3-meter; Avante receivers.

AM Affiliate: KGO, 50-kw, 810 kHz.

News Service: AP.

Ownership: Disney Enterprises Inc. (Group Owner).

Began Operation: May 5, 1949.

Represented (sales): ABC Television Spot Sales Inc.

Personnel:

Valari Staab, President & General Manager.

Todd Farber, Vice President, Sales Manager.

Bill Bacigalupi, Vice President & General Sales Manager.

Michael Dempsey, Vice President, Local Sales Manager.

Bob Bushyhead, Vice President, National Sales Manager.

Kevin Keeshan, Vice President, News.

Janice D. Reyes, Vice President, Engineering.

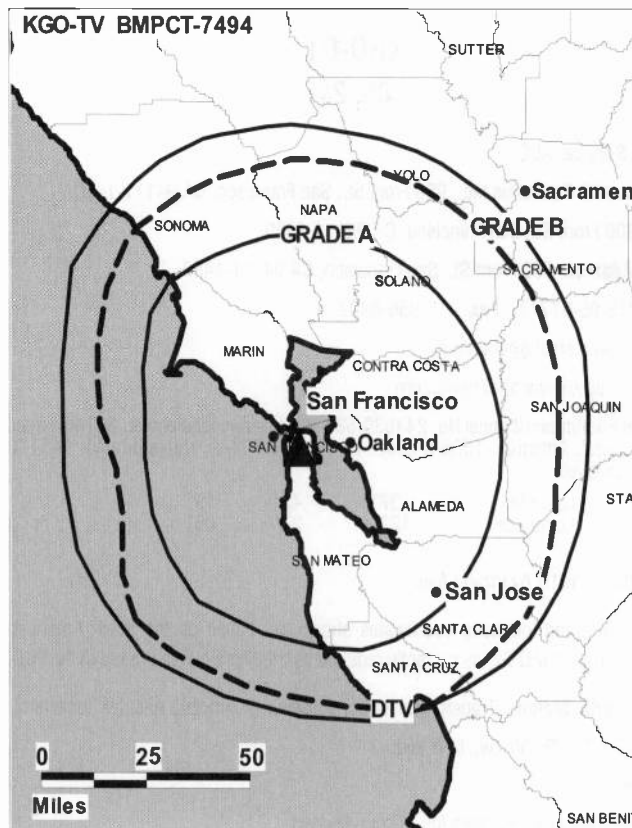
David Rosati, Vice President, Finance.

Stephanie Adrouny, Assistant News Director.

Ellen Conlan, Vice President, Marketing & Research.

Lillian Pena, Traffic Manager.

Jack Fraser, Assistant Chief Engineer.



© 2008 Warren Communications News

City of License: San Francisco. **Station DMA:** San Francisco-Oakland-San Jose, CA.

Rank: 6.

Circulation © 2007 Nielsen. Coverage based on Nielsen study.

GrandTotal	Cable TV Households	Non-cable TV Households	Total TV Households
Estimated Station Totals *	1,853,440	852,330	2,705,770
Average Weekly Circulation (2007)	1,193,802	418,341	1,612,143
Average Daily Circulation (2007)			707,217
Station DMA Total	Cable TV Households	Non-cable TV Households	Total TV Households
Estimated Station Totals *	1,622,600	760,970	2,383,570
Average Weekly Circulation (2007)	1,136,584	404,335	1,540,919
Average Daily Circulation (2007)			690,411
Other DMA Total	Cable TV Households	Non-cable TV Households	Total TV Households
Estimated Station Totals *	230,840	91,360	322,200
Average Weekly Circulation (2007)	57,218	14,006	71,224
Average Daily Circulation (2007)			16,806

*Estimated station totals are sums of the Nielsen TV and Cable TV household estimates for each county in which the station registers viewing of more than 5% as per the Nielsen Survey Methods.

KPIX-DT
Ch. 29

Network Service: CBS.

Licensee: CBS Broadcasting Inc., 2000 K St. NW, Suite 725, Washington, DC 20006.

Studio: 855 Battery St., San Francisco, CA 94111-1575.

Mailing Address: 855 Battery St., San Francisco, CA 94111-1575.

Phone: 415-362-5550. **Fax:** 415-765-8844.

E-mail: ron@kpix.com

Web Site: http://www.kpix.com

Technical Facilities: Channel No. 29 (560-566 MHz). Authorized power: 1000-kw max. visual, aural. Antenna: 1316-ft above av. terrain, 640-ft. above ground, 1473-ft. above sea level.

Latitude	37°	45'	20"
Longitude	122°	27'	05"

Transmitter: One La Avanzada, Mount Sutro.

Note: Latitude and longitude coordinates shown are based on the North American Datum of 1927 (NAD 27) as currently required by the Mass Media Bureau of the FCC.

Ownership: CBS Corp. (Group Owner).

Began Operation: November 1, 1998.

Represented (legal): Leventhal, Senter & Lerman PLLC.

Personnel:

Ron Longinotti, Vice President & General Manager.

John Satterfield, Vice President & Station Manager.

Robin Magyar, Senior Vice President, Sales.

Sara Weaver, National Sales Manager.

Dan Rosenheim, News Director.

Michael Englehaupt, Engineering Director.

Tom Spitz, Programming Director.

Steve Poitras, Promotion Director.

Angie Sheets, Executive Producer, Mornings.

Yvonne C. De Sena, Account Executive, New Business Development.



© 2008 Warren Communications News

Florence Higa, Traffic Manager.

Mark Baggs, Studio Operations Supervisor.

Terry Woods, Account Executive.

Rosemary Roach, Public Affairs Director.

Akilah Monifa, Communications Director.

City of License: San Francisco. **Station DMA:** San Francisco-Oakland-San Jose, CA.

Rank: 6.

Nielsen Data: Not available.

KPIX-TV Ch. 5

Network Service: CBS.

Licensee: CBS Broadcasting Inc., 2000 K St. NW, Suite 725, Washington, DC 20006.

Studio: 855 Battery St., San Francisco, CA 94111-1575.

Mailing Address: 855 Battery St., San Francisco, CA 94111-1575.

Phone: 415-362-5550. **Fax:** 415-765-8844.

E-mail: ron@kpix.com

Web Site: <http://www.kpix.com>

Technical Facilities: Channel No. 5 (76-82 MHz). Authorized power: 100-kw visual, 20-kw aural. Antenna: 1660-ft above av. terrain, 980-ft. above ground, 1811-ft. above sea level.

Latitude	37°	45'	20"
Longitude	122°	27'	05"

Transmitter: One La Avanzada Ave.

Note: Latitude and longitude coordinates shown are based on the North American Datum of 1927 (NAD 27) as currently required by the Mass Media Bureau of the FCC.

Multichannel TV Sound: Stereo only.

Satellite Earth Stations: Transmitter Harris; Scientific-Atlanta, 4.6-meter; Scientific-Atlanta, 7-meter; Scientific-Atlanta, 11-meter; Scientific-Atlanta receivers.

News Services: AP, UPI, CBS Newspath, Bay City News.

Ownership: CBS Corp. (Group Owner).

Began Operation: December 22, 1948. Sale to present owner by CBS Inc. approved by FCC May 3, 2000. CBS Inc. & Group W/ Westinghouse Broadcasting merged in 1995. Sale to Group W by Associated Broadcasters Inc. approved by FCC July 2, 1954 (Television Digest, Vol. 9:45, 10:11, 15, 19, 27).

Represented (sales): CBS Television Stations National Sales.

Represented (legal): Leventhal, Senter & Lerman PLLC.

Personnel:

Ron Longinotti, Vice President & General Manager.

John Satterfield, Vice President & Station Manager.

Robin Magyar, Senior Vice President, Sales.

Sara Weaver, National Sales Manager.

Dan Rosenheim, News Director.

Michael Englehaupt, Engineering Director.

Tom Spitz, Programming Director.

Steve Poitras, Promotion Director.

Yvonne C. De Sena, Account Executive, New Business Development.

Florence Higa, Traffic Manager.

Mark Baggs, Studio Operations Supervisor.

Terry Woods, Account Executive.

Rosemary Roach, Public Affairs Director.



© 2008 Warren Communications News

Angie Sheets, Executive Producer, Mornings.

Akilah Monifa, Communications Director.

City of License: San Francisco. **Station DMA:** San Francisco-Oakland-San Jose, CA.

Rank: 6.

Circulation © 2007 Nielsen. Coverage based on Nielsen study.

GrandTotal	Cable TV Households	Non-cable TV Households	Total TV Households
Estimated Station Totals *	1,685,110	765,450	2,450,560
Average Weekly Circulation (2007)	1,130,378	362,651	1,493,029
Average Daily Circulation (2007)			658,628
Station DMA Total	Cable TV Households	Non-cable TV Households	Total TV Households
Estimated Station Totals *	1,622,600	760,970	2,383,570
Average Weekly Circulation (2007)	1,099,853	362,405	1,462,258
Average Daily Circulation (2007)			650,377
Other DMA Total	Cable TV Households	Non-cable TV Households	Total TV Households
Estimated Station Totals *	62,510	4,480	66,990
Average Weekly Circulation (2007)	30,525	246	30,771
Average Daily Circulation (2007)			8,251

*Estimated station totals are sums of the Nielsen TV and Cable TV household estimates for each county in which the station registers viewing of more than 5% as per the Nielsen Survey Methods.

KRON-DT

Ch. 57

Network Service: MNT.

Licensee: Young Broadcasting of San Francisco Inc., 599 Lexington Ave., 47th Floor, New York, NY 10022.

Studio: 1001 Van Ness Ave., San Francisco, CA 94109.

Mailing Address: PO Box 3414, San Francisco, CA 94119.

Phone: 415-441-4444. **Fax:** 415-561-8606.

E-mail: 4listens@kron4.com

Web Site: http://www.kron4.com

Technical Facilities: Channel No. 57 (728-734 MHz). Authorized power: 1000-kw max. visual, aural. Antenna: 1463-ft above av. terrain, 732-ft. above ground, 1565-ft. above sea level.

Latitude	37°	45'	19"
Longitude	122°	27'	06"

Transmitter: Sutro Tower, One La Avanzada Ave.

Note: Latitude and longitude coordinates shown are based on the North American Datum of 1927 (NAD 27) as currently required by the Mass Media Bureau of the FCC.

Ownership: Young Broadcasting Inc. (Group Owner).

Began Operation: April 26, 1999.

Represented (legal): Wiley Rein.

Represented (engineering): Hammett & Edison Inc.

Personnel:

Mark Antonitis, Vice President & General Manager.

Mark Antonitis, Vice President & General Manager.

Karen Orofino, General Sales Manager.

Sarah Squires, Local Sales Manager.

Lori Grevino, Local Sales Manager.

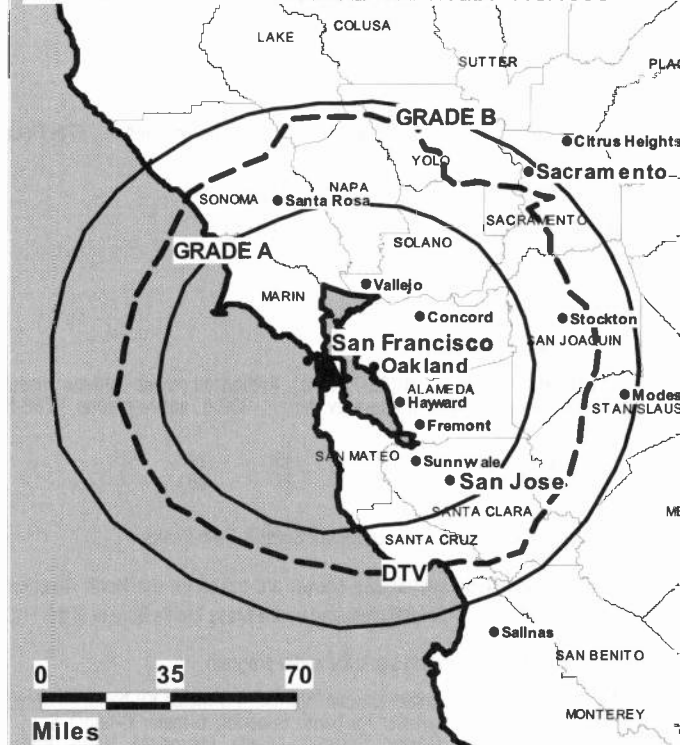
Ben Holland, National Sales Manager.

Michael Kennedy, National Sales Manager.

Aaron Pero, News Director.

Pat Patton, Program Director.

KRON-DT BPCDT-19980323KE GRANTED: 8/13/1998



© 2008 Warren Communications News

Craig Porter, Chief Engineer.

Jeffrey Weinstock, Creative Services Director.

Mary Kennedy, Traffic Manager.

Debra Chambers, Business Manager.

Elizabeth Shapiro, Communications Director.

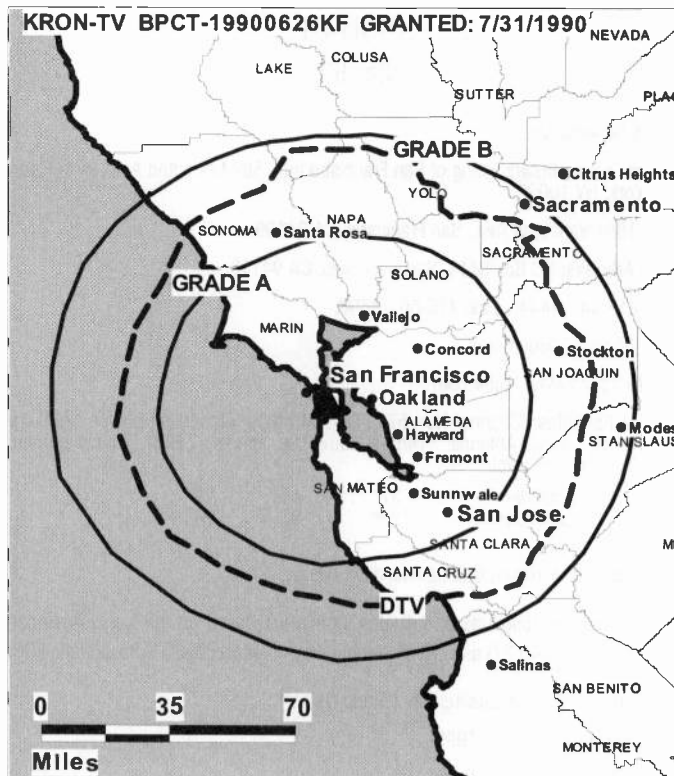
City of License: San Francisco. **Station DMA:** San Francisco-Oakland-San Jose, CA.

Rank: 6.

Nielsen Data: Not available.

KRON-TV**Ch. 4****Network Service:** MNT.**Licensee:** Young Broadcasting of San Francisco Inc., 599 Lexington Ave., 47th Floor, New York, NY 10022.**Studio:** 1001 Van Ness Ave., San Francisco, CA 94109.**Mailing Address:** PO Box 3414, San Francisco, CA 94119.**Phone:** 415-441-4444. **Fax:** 415-561-8142.**E-mail:** 4listens@kron4.com**Web Site:** http://www.kron4.com**Technical Facilities:** Channel No. 4 (66-72 MHz). Authorized power: 100-kw visual, 15.1-kw aural. Antenna: 1660-ft above av. terrain, 932-ft. above ground, 1766-ft. above sea level.

Latitude	37°	45'	19"
Longitude	122°	27'	06"

Transmitter: Clarendon Heights between Mount Sutro & Twin Peaks.**Note:** Latitude and longitude coordinates shown are based on the North American Datum of 1927 (NAD 27) as currently required by the Mass Media Bureau of the FCC.**Multichannel TV Sound:** Stereo and separate audio program.**Satellite Earth Stations:** Transmitter Larcen; Vertex, 4.3-meter Ku-band; Andrew, 4.7-meter KC-band; Harris, 5-meter Ku-band; Superior, 6-meter C-band; Satcom Technologies, 6-meter C-band; Scientific-Atlanta, Microdyne, Harris, Agile Omni receivers.**News Services:** AP, Nexus, National Weather Service, NBC News Channel, CNN NewsSource, Bay City News.**Ownership:** Young Broadcasting Inc. (Group Owner).**Began Operation:** November 15, 1949.**Represented (sales):** Adam Young Inc.**Represented (legal):** Wiley Rein.**Represented (engineering):** Hammett & Edison Inc.**Personnel:****Mark Antonitis**, Vice President & General Manager.**Mark Antonitis**, Vice President & General Manager.**Karen Orofino**, General Sales Manager.**Sarah Squires**, Local Sales Manager.**Lori Grevino**, Local Sales Manager.**Ben Holland**, National Sales Manager.**Michael Kennedy**, National Sales Manager.**Aaron Pero**, News Director.**Pat Patton**, Program Director.**Craig Porter**, Chief Engineer.**Jeffery Weinstock**, Creative Services Director.**Mary Kennedy**, Traffic Manager.

© 2008 Warren Communications News

Debra Chambers, Business Manager.**Elizabeth Shapiro**, Communications Director.**City of License:** San Francisco. **Station DMA:** San Francisco-Oakland-San Jose, CA.**Rank:** 6.

Circulation © 2007 Nielsen. Coverage based on Nielsen study.

GrandTotal	Cable TV Households	Non-cable TV Households	Total TV Households
Estimated Station Totals *	1,849,370	760,970	2,610,340
Average Weekly Circulation (2007)	857,434	282,047	1,139,481
Average Daily Circulation (2007)			416,940
Station DMA Total	Cable TV Households	Non-cable TV Households	Total TV Households
Estimated Station Totals *	1,612,100	760,970	2,373,070
Average Weekly Circulation (2007)	823,231	282,047	1,105,278
Average Daily Circulation (2007)			408,976
Other DMA Total	Cable TV Households	Non-cable TV Households	Total TV Households
Estimated Station Totals *	237,270	0	237,270
Average Weekly Circulation (2007)	34,203	0	34,203
Average Daily Circulation (2007)			7,964

*Estimated station totals are sums of the Nielsen TV and Cable TV household estimates for each county in which the station registers viewing of more than 5% as per the Nielsen Survey Methods.

KTSF
Ch. 26

Network Service: IND.

Licensee: Lincoln Broadcasting Co., 100 Valley Dr., Brisbane, CA 94005.

Studio: 100 Valley Dr., Brisbane, CA 94005.

Mailing Address: 100 Valley Dr., Brisbane, CA 94005.

Phone: 415-468-2626. **Fax:** 415-467-7559.

E-mail: genmgr@ktsftv.com

Web Site: http://www.ktsf.com/

Technical Facilities: Channel No. 26 (542-548 MHz). Authorized power: 2500-kw max. & 1910-kw horizontal visual, 250-kw & 191-kw horizontal aural. Antenna: 1481-ft above av. terrain, 259-ft. above ground, 1539-ft. above sea level.

Latitude	37°	41'	12"
Longitude	122°	26'	03"

Transmitter: 250 Radio Rd., Brisbane.

Note: Latitude and longitude coordinates shown are based on the North American Datum of 1927 (NAD 27) as currently required by the Mass Media Bureau of the FCC.

Satellite Earth Stations: Transmitter Comark; Cablewave Systems, 2-meter Ku-band; Scientific-Atlanta, 7-meter C-band; Scientific-Atlanta, M/A-Com, Drake receivers.

News Services: AP, CNN Newsource, Bay City News.

Ownership: Lincoln Broadcasting Co. (Group Owner).

Began Operation: September 4, 1976.

Personnel:

Lincoln L. Howell, President.

Michael Sherman, General Manager.

Jack Soo Hoo, National Sales Manager.

Rose Shirinian, News & Public Affairs Director.

Michael P. Fusaro, Chief Engineer.

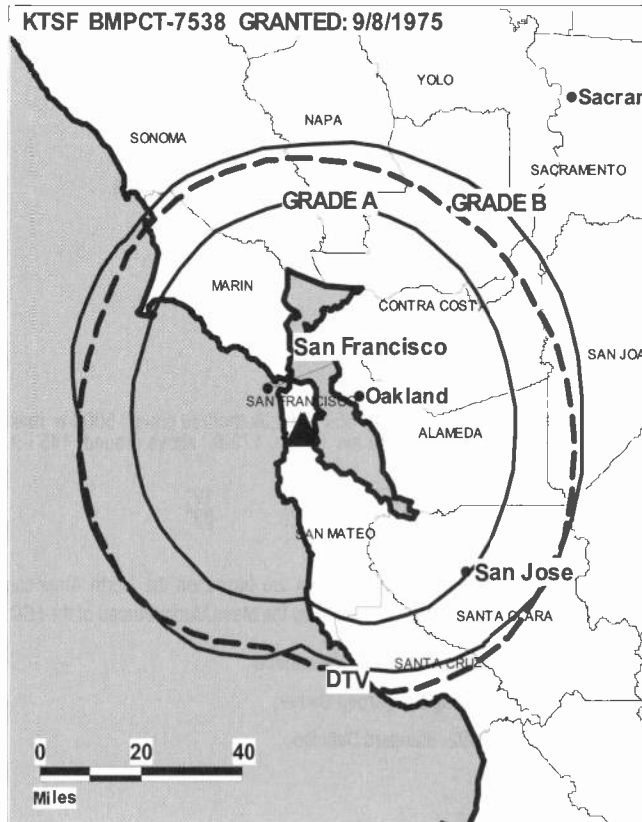
Karen Huynh, Business Manager.

Victor Marino, Program Director.

Lisa Yokota, Promotion Manager.

David Baker, Production Manager.

Rene Taniguchi, Traffic Manager.



© 2008 Warren Communications News

City of License: San Francisco. **Station DMA:** San Francisco-Oakland-San Jose, CA.

Rank: 6.

Circulation © 2007 Nielsen. Coverage based on Nielsen study.

GrandTotal	Cable TV Households	Non-cable TV Households	Total TV Households
Estimated Station Totals *	1,483,360	559,580	2,042,940
Average Weekly Circulation (2007)	184,594	55,007	239,601
Average Daily Circulation (2007)			101,433

Station DMA Total	Cable TV Households	Non-cable TV Households	Total TV Households
Estimated Station Totals *	1,483,360	559,580	2,042,940
Average Weekly Circulation (2007)	184,594	55,007	239,601
Average Daily Circulation (2007)			101,433

*Estimated station totals are sums of the Nielsen TV and Cable TV household estimates for each county in which the station registers viewing of more than 5% as per the Nielsen Survey Methods.

KTSF-DT
Ch. 27

Network Service: IND.

Licensee: Lincoln Broadcasting Co., 100 Valley Dr., Brisbane, CA 94005.

Studio: 100 Valley Dr., Brisbane, CA 94005.

Mailing Address: 100 Valley Dr., Brisbane, CA 94005.

Phone: 415-468-2626. **Fax:** 415-467-7559.

E-mail: genmgr@ktsftv.com

Web Site: <http://www.ktsf.com/>

Technical Facilities: Channel No. 27 (548-554 MHz). Authorized power: 500-kw max. visual, aural. Antenna: 1323-ft above av. terrain, 173-ft. above ground, 1453-ft. above sea level.

Latitude	37°	41'	12"
Longitude	122°	26'	03"

Note: Latitude and longitude coordinates shown are based on the North American Datum of 1927 (NAD 27) as currently required by the Mass Media Bureau of the FCC.

News Services: Bay City News, AP, CNN Newsource.

Ownership: Lincoln Broadcasting Co. (Group Owner).

Began Operation: May 1, 2002. Standard Definition.

Personnel:

Lincoln L. Howell, President.

Michael Sherman, General Manager.

Jack Soo Hoo, National Sales Manager.

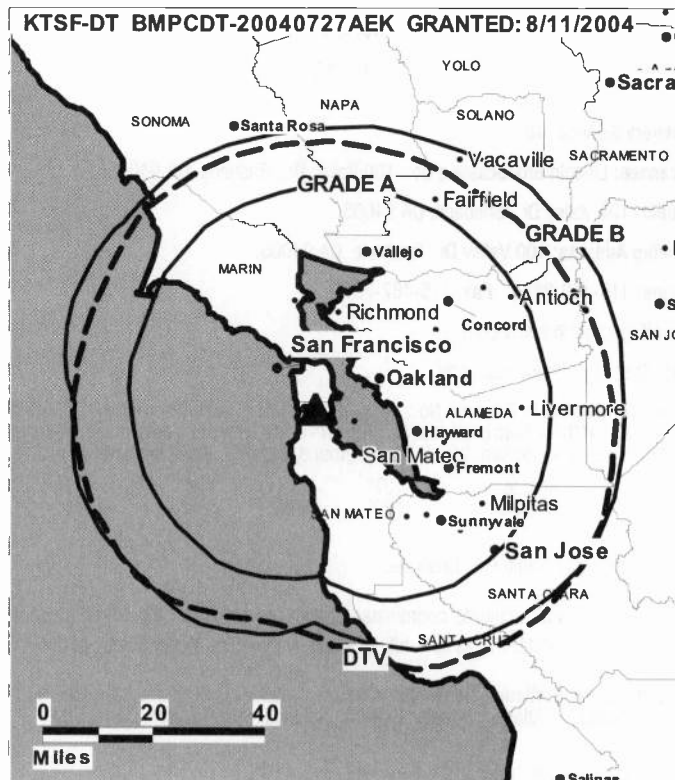
Rose Shirinian, News & Public Affairs Director.

Michael P. Fusaro, Chief Engineer.

Karen Huynh, Business Manager.

Victor Marino, Program Director.

Lisa Yokota, Promotion Manager.



© 2008 Warren Communications News

David Baker, Production Manager.

Rene Taniguchi, Traffic Manager.

City of License: San Francisco. **Station DMA:** San Francisco-Oakland-San Jose, CA.

Rank: 6.

Nielsen Data: Not available.

KICU-DT
Ch. 52

Network Service: IND.

Licensee: KTVU Partnership, 2102 Commerce Dr., San Jose, CA 95131.

Studio: 2102 Commerce Dr., San Jose, CA 95131-1804.

Mailing Address: 2102 Commerce Dr., San Jose, CA 95131-1804.

Phone: 408-953-3636. **Fax:** 408-953-3630.

E-mail: jeff.block@ktvu.com

Web Site: http://www.kicu.com

Technical Facilities: Channel No. 52 (698-704 MHz). Authorized power: 1000-kw max. visual, aural. Antenna: 2192-ft above av. terrain, 512-ft. above ground, 2953-ft. above sea level.

Latitude	37°	29'	16.8"
Longitude	121°	51'	58.9"

Transmitter: Monument Peak.

Note: Latitude and longitude coordinates shown are based on the North American Datum of 1927 (NAD 27) as currently required by the Mass Media Bureau of the FCC.

Ownership: KTVU Partnership (Group Owner).

Began Operation: July 1, 1999.

Represented (sales): Millennium Sales & Marketing.

Represented (legal): Leventhal, Senter & Lerman PLLC.

Represented (engineering): Smith & Fisher.

Personnel:

Tom Raponi, Executive Vice President & General Manager.

Larry Pepin, Station Operations & Programming Director.

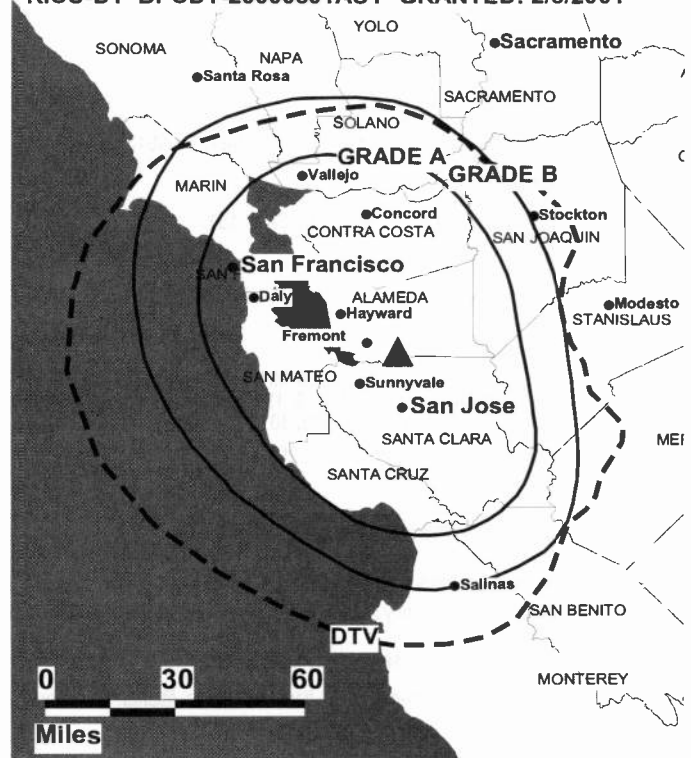
Sharon Fantl, General Sales Manager.

Frank Foge, Engineering Manager.

Adina Pasto, Controller.

Jeff Hollub, Creative Services Director.

KICU-DT BPCDT-20000501ACY GRANTED: 2/5/2001



© 2008 Warren Communications News

Laura Leonard, Traffic Manager.

Roy Avila, Community Affairs Director.

Robert Martinez, New Business Director.

City of License: San Jose. **Station DMA:** San Francisco-Oakland-San Jose, CA.

Rank: 6.

Nielsen Data: Not available.

KICU-TV

Ch. 36

Network Service: IND.

Licensee: KTVU Partnership, 2102 Commerce Dr., San Jose, CA 95131.

Studio: 2102 Commerce Dr., San Jose, CA 95131.

Mailing Address: 2102 Commerce Dr., San Jose, CA 95131.

Phone: 408-953-3636. **Fax:** 408-953-3630.

E-mail: jeff.block@ktvu.com

Web Site: http://www.kicu.com

Technical Facilities: Channel No. 36 (602-608 MHz). Authorized power: 4098-kw max. & 1905-kw horizontal visual, 410-kw & 191-kw horizontal aural. Antenna: 2251-ft above av. terrain, 570-ft. above ground, 3012-ft. above sea level.

Latitude	37°	29'	17"
Longitude	121°	51'	59"

Transmitter: Monument Peak, Alameda County.

Note: Latitude and longitude coordinates shown are based on the North American Datum of 1927 (NAD 27) as currently required by the Mass Media Bureau of the FCC.

Multichannel TV Sound: Stereo and separate audio program.

Satellite Earth Station: Andrew, 5-meter KC-band; Scientific-Atlanta, M/A-Com, Avantek, Andrew receivers.

News Services: AP, CNN Newsource.

Ownership: KTVU Partnership (Group Owner).

Began Operation: October 1, 1967. Sale to Ralph C. Wilson Industries by Vincent B. Welch, et al., approved by FCC November 27, 1979 (Television Digest, Vol. 19:39). Sale to KICU Inc. by Ralph C. Wilson Jr. approved by FCC March 15, 1990. Sale to present owner by KICU Inc. approved by FCC February 18, 2000.

Represented (sales): Millennium Sales & Marketing.

Represented (legal): Dow Lohnes PLLC.

Represented (engineering): Smith & Fisher.

Personnel:

Tom Raponi, Executive Vice President & General Manager.

Larry Pepin, Station Operations & Programming Director.

Sharon Fantl, General Sales Manager.

Frank Foge, Engineering Manager.

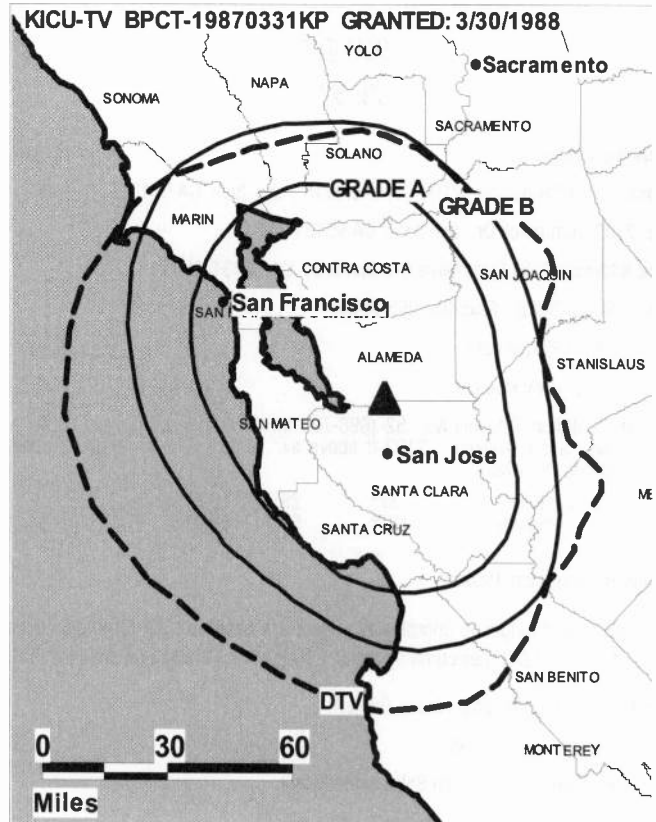
Adina Pasto, Controller.

Jeff Hollub, Creative Services Director.

Laura Leonard, Traffic Manager.

Robert Martinez, New Business Director.

Roy Avila, Community Affairs Director.



© 2008 Warren Communications News

City of License: San Jose. **Station DMA:** San Francisco-Oakland-San Jose, CA.

Rank: 6.

Circulation © 2007 Nielsen. Coverage based on Nielsen study.

GrandTotal	Cable TV Households	Non-cable TV Households	Total TV Households
Estimated Station Totals *	1,823,770	742,170	2,565,940
Average Weekly Circulation (2007)	559,438	122,685	682,123
Average Daily Circulation (2007)			169,871
Station DMA Total	Cable TV Households	Non-cable TV Households	Total TV Households
Estimated Station Totals *	1,612,100	742,170	2,354,270
Average Weekly Circulation (2007)	537,401	122,685	660,086
Average Daily Circulation (2007)			165,871
Other DMA Total	Cable TV Households	Non-cable TV Households	Total TV Households
Estimated Station Totals *	211,670	0	211,670
Average Weekly Circulation (2007)	22,037	0	22,037
Average Daily Circulation (2007)			4,000

*Estimated station totals are sums of the Nielsen TV and Cable TV household estimates for each county in which the station registers viewing of more than 5% as per the Nielsen Survey Methods.

KKPX**Ch. 65****Network Service:** ION.**Licensee:** Paxson San Jose License Inc., 601 Clearwater Park Rd., West Palm Beach, FL 33401-6233.**Studio:** 645 Park Ave., San Jose, CA 95110.**Mailing Address:** 848 Battery St., San Francisco, CA 94111.**Phone:** 415-276-1400; 408-878-3572. **Fax:** 415-276-1401.**E-mail:** carol.denham@nbc.com**Web Site:** <http://www.ionline.tv>**Technical Facilities:** Channel No. 65 (776-782 MHz). Authorized power: 3090-kw max. visual, 309-kw aural. Antenna: 2664-ft above av. terrain, 197-ft. above ground, 3937-ft. above sea level.

Latitude	37°	06'	41"
Longitude	121°	50'	30"

Transmitter: Loma Prieta antenna farm, 15-mi. S of San Jose.**Note:** Latitude and longitude coordinates shown are based on the North American Datum of 1927 (NAD 27) as currently required by the Mass Media Bureau of the FCC.**Satellite Earth Stations:** Transmitter Townsend; Comtech, 3.8-meter KC-band; Comtech, 5-meter KC-band; Standard Communications receivers.**Ownership:** ION Media Networks Inc. (Group Owner).**Began Operation:** November 15, 1986. Transfer to CIG Media LLC pends. Sale to present owner bu Friendly Bible Church Inc. approved by FCC March 22, 1995. Sale to Friendly Bible Church Inc. by Donald B. Thompson approved by FCC March 31, 1987.**Represented (legal):** Dow Lohnes PLLC.**Represented (engineering):** Hammett & Edison Inc.**Personnel:****Carol Denham**, General Manager.**Fred Streeter**, Chief Engineer.**Andrea King**, Business Manager.**Mark Faris**, Traffic Manager.**City of License:** San Jose. **Station DMA:** San Francisco-Oakland-San Jose, CA.**Rank:** 6.

© 2008 Warren Communications News

Circulation © 2007 Nielsen. Coverage based on Nielsen study.

Grand Total	Cable TV Households	Non-cable TV Households	Total TV Households
Estimated Station Totals *	1,405,510	0	1,405,510
Average Weekly Circulation (2007)	123,331	0	123,331
Average Daily Circulation (2007)			19,334
Station DMA Total	Cable TV Households	Non-cable TV Households	Total TV Households
Estimated Station Totals *	1,399,420	0	1,399,420
Average Weekly Circulation (2007)	122,886	0	122,886
Average Daily Circulation (2007)			19,291
Other DMA Total	Cable TV Households	Non-cable TV Households	Total TV Households
Estimated Station Totals *	6,090	0	6,090
Average Weekly Circulation (2007)	445	0	445
Average Daily Circulation (2007)			43

*Estimated station totals are sums of the Nielsen TV and Cable TV household estimates for each county in which the station registers viewing of more than 5% as per the Nielsen Survey Methods.

KKPX-DT
Ch. 41

Network Service: ION.

Licensee: Paxson San Jose License Inc., 601 Clearwater Park Rd., West Palm Beach, FL 33401-6233.

Studio: 645 Park Ave., San Jose, CA 95110.

Mailing Address: 848 Battery St., San Francisco, CA 94111.

Phone: 415-276-1400; 408-878-3572. **Fax:** 415-276-1401.

E-mail: carol.denham@nbc.com

Web Site: <http://www.ionline.tv>

Technical Facilities: Channel No. 41 (632-638 MHz). Authorized power: 1000-kw max. visual, aural. Antenna: 1371-ft above av. terrain, 290-ft. above ground, 1515-ft. above sea level.

Latitude	37°	41'	15"
Longitude	122°	26'	01"

Note: Latitude and longitude coordinates shown are based on the North American Datum of 1927 (NAD 27) as currently required by the Mass Media Bureau of the FCC.

Ownership: ION Media Networks Inc. (Group Owner).

Began Operation: October 28, 2002. Standard Definition.

Represented (legal): Dow Lohnes PLLC.

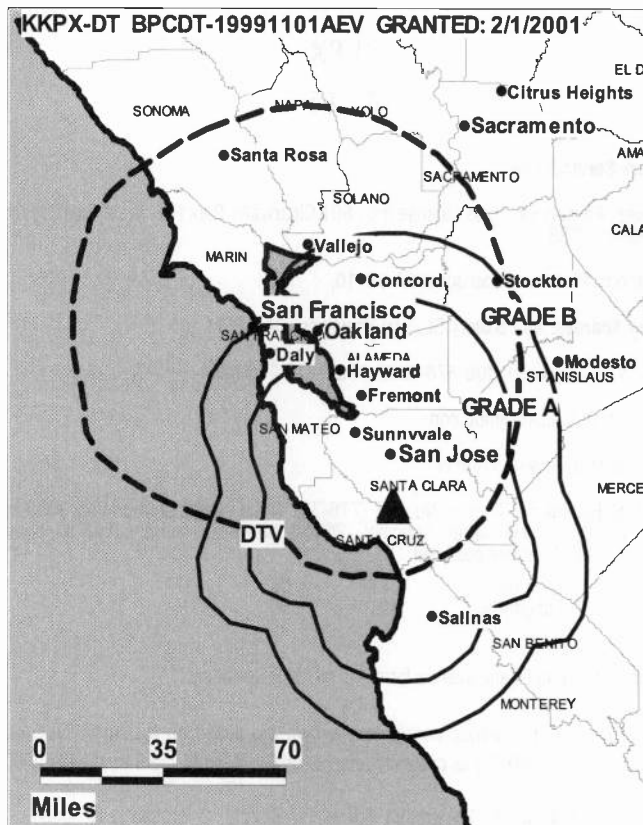
Personnel:

Carol Denham, General Manager.

Fred Streeter, Chief Engineer.

Andrea King, Business Manager.

Mark Faris, Traffic Manager.



© 2008 Warren Communications News

City of License: San Jose. **Station DMA:** San Francisco-Oakland-San Jose, CA.

Rank: 6.

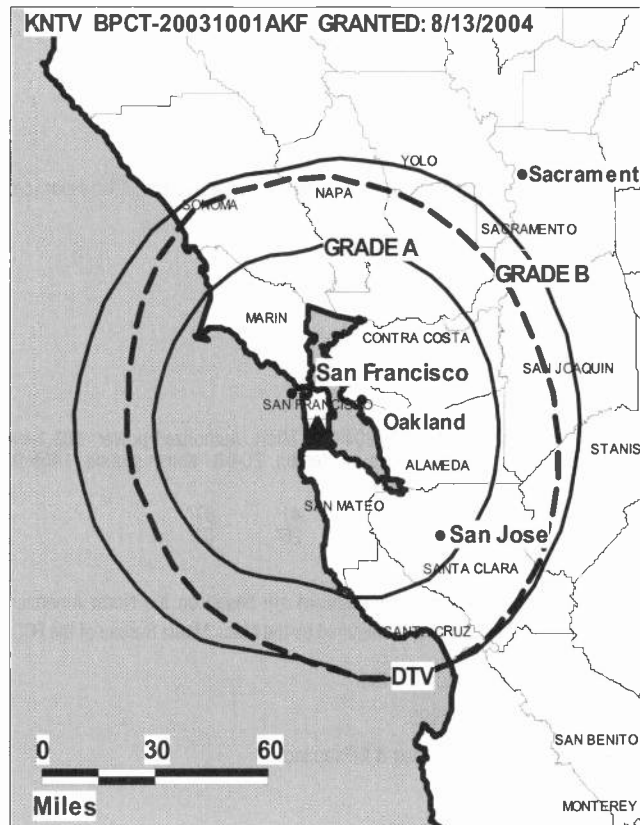
Nielsen Data: Not available.

KNTV
Ch. 11**Network Service:** NBC.**Licensee:** NBC Telemundo License Co., 1299 Pennsylvania Ave NW, 11th Floor, c/o NBC Inc., Washington, DC 20004.**Studio:** 645 Park Ave, San Jose, CA 95110.**Mailing Address:** 645 Park Ave, San Jose, CA 95110.**Phone:** 408-286-1111. **Fax:** 408-295-6502.**E-mail:** richard.cerussi@nbc.com**Web Site:** http://www.nbc11.com**Technical Facilities:** Channel No. 11 (198-204 MHz). Authorized power: 316-kw visual, aural. Antenna: 1285-ft above av. terrain, 254-ft. above ground, 1505-ft. above sea level.

Latitude	37°	41'	07"
Longitude	122°	26'	01"

Note: Latitude and longitude coordinates shown are based on the North American Datum of 1927 (NAD 27) as currently required by the Mass Media Bureau of the FCC.**Multichannel TV Sound:** Stereo and separate audio program.**Satellite Earth Stations:** Andrew, 4.5-meter; Andrew, 7.3-meter; Avantek receivers.**News Services:** AP, Bay City News.**Ownership:** NBC Universal (Group Owner).**Began Operation:** September 12, 1955. Sale to Landmark Communications Inc. by Gill Industries approved by FCC July 28, 1978 (Television Digest, Vol. 18:3). Sale to Granite Broadcasting Corp. from Landmark Communications Inc. approved by FCC November 17, 1989. Sale to present owner from Granite Broadcasting Corp. approved by FCC April 10, 2002 (Vol. 42:18).**Represented (sales):** NBC.**Personnel:****Rich Cerussi**, President & General Manager.**Jim Sanders**, Vice President, News.**Richard Swank**, Vice President, Engineering.**Patrick Notley**, Local Sales Manager.**Jan Moellering**, Program Director.**Jim Monroe**, Promotion Director.**Eileen Baiocchi**, Research Director.**Kim Thom**, Director of Business Development.**City of License:** San Jose. **Station DMA:** San Francisco-Oakland-San Jose, CA.**Rank:** 6.

KNTV BPCT-20031001AKF GRANTED: 8/13/2004



© 2008 Warren Communications News

Circulation © 2007 Nielsen. Coverage based on Nielsen study.

GrandTotal	Cable TV Households	Non-cable TV Households	Total TV Households
Estimated Station Totals *	1,630,670	769,050	2,399,720
Average Weekly Circulation (2007)	1,114,937	326,435	1,441,372
Average Daily Circulation (2007)			607,535
Station DMA Total	Cable TV Households	Non-cable TV Households	Total TV Households
Estimated Station Totals *	1,622,600	760,970	2,383,570
Average Weekly Circulation (2007)	1,114,025	325,902	1,439,927
Average Daily Circulation (2007)			607,412
Other DMA Total	Cable TV Households	Non-cable TV Households	Total TV Households
Estimated Station Totals *	8,070	8,080	16,150
Average Weekly Circulation (2007)	912	533	1,445
Average Daily Circulation (2007)			123

*Estimated station totals are sums of the Nielsen TV and Cable TV household estimates for each county in which the station registers viewing of more than 5% as per the Nielsen Survey Methods.

KNTV-DT
Ch. 12

Network Service: NBC.

Licensee: NBC Telemundo License Co., 1299 Pennsylvania Ave NW, 11th Floor, c/o NBC Inc., Washington, DC 20004.

Studio: 645 Park Ave, San Jose, CA 95110.

Mailing Address: 645 Park Ave, San Jose, CA 95110.

Phone: 408-286-1111. **Fax:** 408-281-1531.

E-mail: richard.cerussi@nbc.com

Web Site: <http://www.nbc11.com>

Technical Facilities: Channel No. 12 (204-210 MHz). Authorized power: 103.1-kw visual, aural. Antenna: 1236-ft above av. terrain, 204-ft. above ground, 1455-ft. above sea level.

Latitude	37°	41'	07"
Longitude	122°	26'	01"

Note: Latitude and longitude coordinates shown are based on the North American Datum of 1927 (NAD 27) as currently required by the Mass Media Bureau of the FCC.

Ownership: NBC Universal (Group Owner).

Began Operation: October 20, 1999.

Represented (engineering): Hammett & Edison Inc.

Personnel:

Rich Cerussi, President & General Manager.

Jim Sanders, Vice President, News.

Richard Swank, Vice President, Engineering.

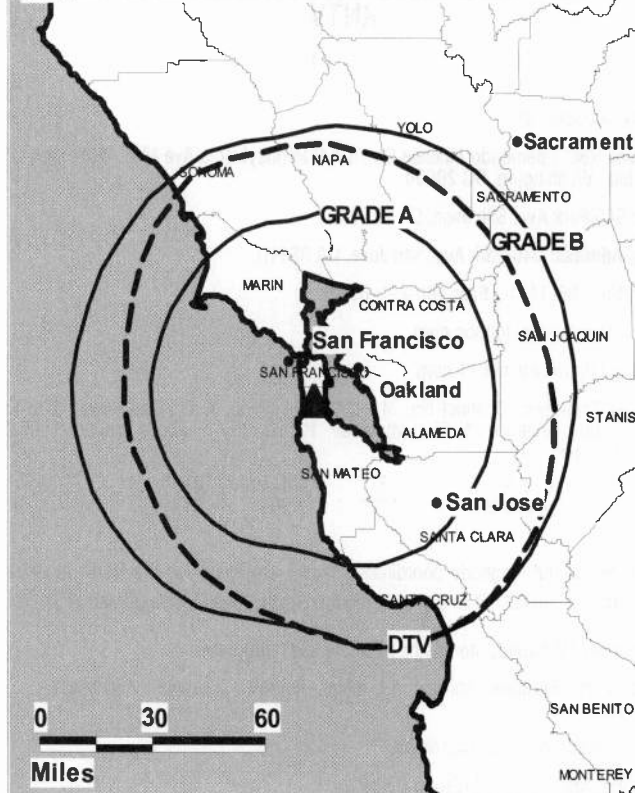
Patrick Notley, Local Sales Manager.

Jan Moellering, Program Director.

Jim Monroe, Promotion Director.

Eileen Baiocchi, Research Director.

KNTV-DT BPCDT-20031001AKO GRANTED: 8/13/2004



© 2008 Warren Communications News

Kim Thom, Director of Business Development.

City of License: San Jose. **Station DMA:** San Francisco-Oakland-San Jose, CA.

Rank: 6.

Nielsen Data: Not available.

KSTS
Ch. 48

Network Service: TMO.

Licensee: NBC Telemundo License Co., 1299 Pennsylvania Ave. NW, 11th Floor, c/o NBC Inc., Washington, DC 20004.

Studio: 2349 Bering Dr., San Jose, CA 95131.

Mailing Address: 2349 Bering Dr., San Jose, CA 95131.

Phone: 408-944-4848. **Fax:** 408-433-5921.

E-mail: nxbran@telemundo.com

Web Site: http://www.ksts.com

Technical Facilities: Channel No. 48 (674-680 MHz). Authorized power: 2510-kw max. visual, aural. Antenna: 2246-ft above av. terrain, 415-ft. above ground, 3026-ft. above sea level.

Latitude	37°	29'	57"
Longitude	121°	52'	16"

Transmitter: Mount Allison, 7.2-mi. E of Fremont.

Note: Latitude and longitude coordinates shown are based on the North American Datum of 1927 (NAD 27) as currently required by the Mass Media Bureau of the FCC.

Satellite Earth Stations: Transmitter Comark; Microwave General, 3-meter; Microwave General, 5-meter; RCA, M/A-Com, Harris receivers.

News Services: AP, Bay City News.

Ownership: NBC Universal (Group Owner).

Began Operation: May 31, 1981. Transfer to present owner by Telemundo Holding Inc. approved by FCC April 10, 2002 (Television Digest, Vol. 42:15). Transfer of control by Telemundo Holding Inc. to Council Tree Hispanic Broadcasters from Apollo Investment Fund approved by FCC November 17, 2000. Sale to Telemundo Holdings Inc. by National Group TV Inc. (N. John Douglas, et al.) approved by FCC July 31, 1987 (Vol. 27:26, 34).

Represented (sales): Telemundo Network Group.

Represented (legal): Dow Lohnes PLLC.

Personnel:

Eduardo Dominguez, Vice President & General Manager.

Ramon Oropeza, Operations Manager.

Tamra Valenzuela, General Sales Manager.

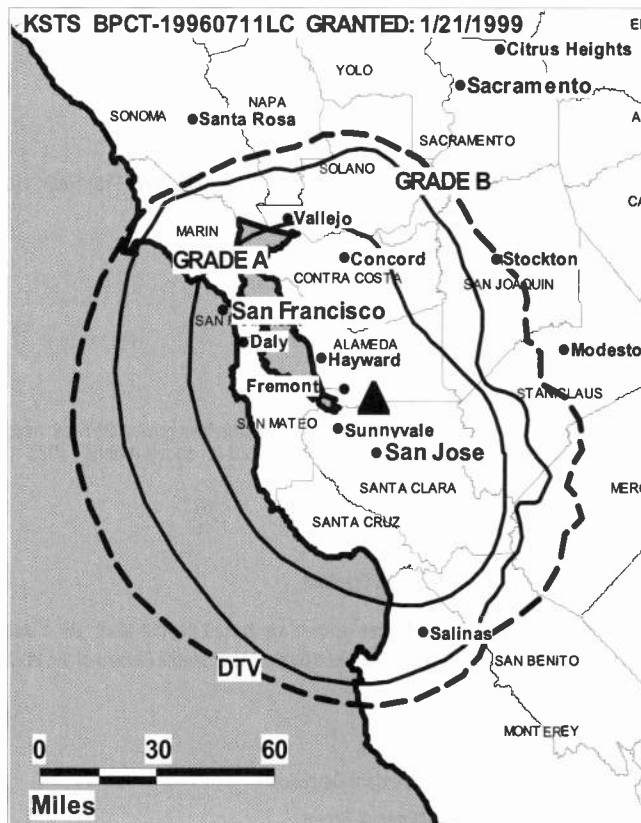
Jorge Ribero, Local Sales Manager.

Jonathan Ruiz, News Director.

Carlos Quevedo, Chief Engineer.

Ken Elkin, Business Manager.

Erica Diaz, Program Director & Traffic Manager.



© 2008 Warren Communications News

Maribel Madrigal, Promotions & Advertising Director.

City of License: San Jose. **Station DMA:** San Francisco-Oakland-San Jose, CA.

Rank: 6.

Circulation © 2007 Nielsen. Coverage based on Nielsen study.

GrandTotal	Cable TV Households	Non-cable TV Households	Total TV Households
Estimated Station Totals *	1,437,100	475,450	1,912,550
Average Weekly Circulation (2007)	113,482	52,836	166,318
Average Daily Circulation (2007)			70,930

Station DMA Total	Cable TV Households	Non-cable TV Households	Total TV Households
Estimated Station Totals *	1,437,100	475,450	1,912,550
Average Weekly Circulation (2007)	113,482	52,836	166,318
Average Daily Circulation (2007)			70,930

*Estimated station totals are sums of the Nielsen TV and Cable TV household estimates for each county in which the station registers viewing of more than 5% as per the Nielsen Survey Methods.

KSTS-DT
Ch. 49

Network Service: TMO.

Licensee: NBC Telemundo License Co., 1299 Pennsylvania Ave. NW, 11th Floor, c/o NBC Inc., Washington, DC 20004.

Studio: 2349 Bering Dr., San Jose, CA 95131.

Mailing Address: 2349 Bering Dr., San Jose, CA 95131.

Phone: 408-944-4848. **Fax:** 408-433-5921.

E-mail: nxbran@telemundo.com

Web Site: http://www.ksts.com

Technical Facilities: Channel No. 49 (680-686 MHz). Authorized power: 257-kw max. visual, aural. Antenna: 2257-ft above av. terrain, 420-ft. above ground, 3025-ft. above sea level.

Latitude	37°	29'	57"
Longitude	121°	52'	16"

Transmitter: Mount Allison, 7.1-mi. E of Fremont.

Note: Latitude and longitude coordinates shown are based on the North American Datum of 1927 (NAD 27) as currently required by the Mass Media Bureau of the FCC.

News Services: Bay City News, AP.

Ownership: NBC Universal (Group Owner).

Began Operation: April 29, 2002. Standard Definition.

Represented (sales): Telemundo Network Group.

Represented (legal): Dow Lohnes PLLC.

Represented (engineering): Hammett & Edison Inc.

Personnel:

Eduardo Dominguez, Vice President & General Manager.

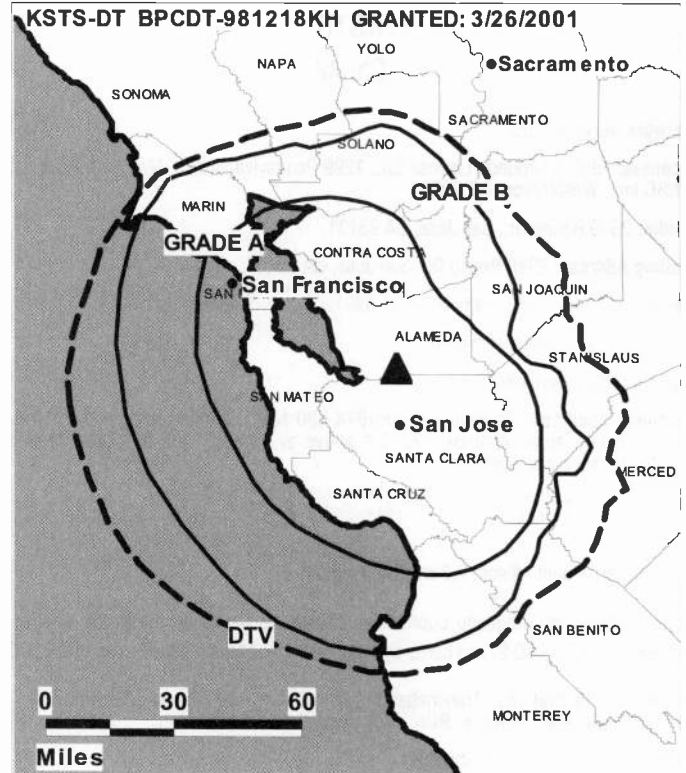
Ramon Oropeza, Operations Manager.

Tamra Valenzuela, General Sales Manager.

Jorge Ribero, Local Sales Manager.

Jonathan Ruiz, News Director.

Carlos Quevedo, Chief Engineer.



© 2008 Warren Communications News

Ken Elkin, Business Manager.

Erica Diaz, Program Director & Traffic Manager.

Maribel Madrigal, Promotions & Advertising Director.

City of License: San Jose. **Station DMA:** San Francisco-Oakland-San Jose, CA.

Rank: 6.

Nielsen Data: Not available.

KSBY

Ch. 6

Network Service: NBC.

Licensee: KSBY Communications Inc., 134 Columbus St., Charleston, SC 29403.

Studio: 1772 Calle Joaquin, San Luis Obispo, CA 93405.

Mailing Address: 1772 Calle Joaquin, San Luis Obispo, CA 93405.

Phone: 805-541-6666. **Fax:** 805-541-5142.

E-mail: tperry@ksby.com

Web Site: http://www.ksby.com

Technical Facilities: Channel No. 6 (82-88 MHz). Authorized power: 100-kw visual, 12-kw aural. Antenna: 1781-ft above av. terrain, 459-ft. above ground, 2904-ft. above sea level.

Latitude 35° 21' 37"
Longitude 120° 39' 17.5"

Transmitter: Los Padres Forest, 5.5-mi. N of town.

Note: Latitude and longitude coordinates shown are based on the North American Datum of 1927 (NAD 27) as currently required by the Mass Media Bureau of the FCC.

Multichannel TV Sound: Stereo only.

News Services: AP, CNN Newsource.

Ownership: Evening Post Publishing Co. (Group Owner).

Began Operation: May 25, 1953. John C. Cohan & Jerome Kantro's purchase of TV & radio KVEC from Christina M. Jacobson & Leslie H. Hacker approved by FCC June 13, 1956 (Television Digest, Vol. 12:24; 13:22, 29). Subsequent sale to Central California Communications Corp. (formerly Salinas Valley Broadcasting Corp.) by Cohan & Kantro approved by FCC July 18, 1957. Sale to John Blair & Co. approved by FCC February 14, 1979 (Vol. 18:3). Sale to Gillett Holdings Inc. approved by FCC December 30, 1986. Transfer to trustee granted by FCC September 1, 1992. Sale to EP Communications approved by FCC May 26, 1994. Sale to SJL Communications LP by EP Communications approved by FCC November 21, 1995. Sale to New Vision Group LLC by SJL Communications LP approved by FCC September 5, 2002. Sale to present owner by New Vision Group LLC approved by FCC December 21, 2004.

Represented (sales): TeleRep Inc.

Represented (legal): Dow Lohnes PLLC.

Represented (engineering): du Treil, Lundin & Rackley Inc.

Personnel:

Tim Perry, President, General Manager & General Sales Manager.

Wade O'Hagan, Vice President & Controller.

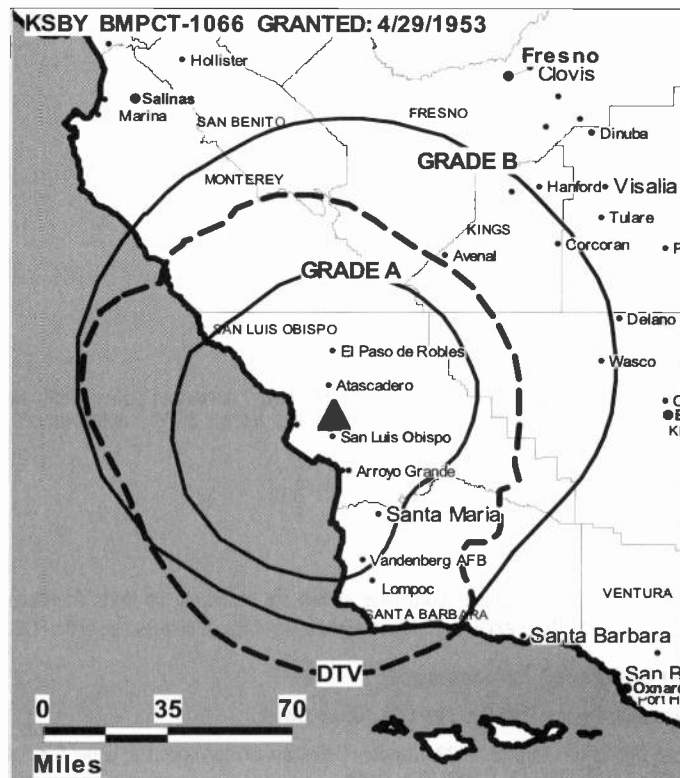
Lisa Moore, Local Sales Manager.

Tricia Rittger, National Sales Manager.

Tony Cipolla, News Director.

Aaron Klohs, Chief Engineer.

Carl Edge, Program & Production Manager.



© 2008 Warren Communications News

Madeline Palaszewski, Promotions Director.

Diana Carter, Creative Services Supervisor.

Allison Buerger, Traffic Manager.

City of License: San Luis Obispo.

Station DMA: Santa Barbara-Santa Maria-San Luis Obispo, CA. Rank: 122.

Circulation © 2007 Nielsen. Coverage based on Nielsen study.

GrandTotal	Cable TV Households	Non-cable TV Households	Total TV Households
Estimated Station Totals *	151,350	76,350	227,700
Average Weekly Circulation (2007)	100,048	37,801	137,849
Average Daily Circulation (2007)			73,845
Other DMA Total	Cable TV Households	Non-cable TV Households	Total TV Households
Estimated Station Totals *	151,350	76,350	227,700
Average Weekly Circulation (2007)	100,048	37,801	137,849
Average Daily Circulation (2007)			73,845

*Estimated station totals are sums of the Nielsen TV and Cable TV household estimates for each county in which the station registers viewing of more than 5% as per the Nielsen Survey Methods.

KSBY-DT
Ch. 15

Network Service: NBC, CW.

Grantee: KSBY Communications Inc., 134 Columbus St., Charleston, SC 29403.

Studio: 1772 Calle Joaquin, San Luis Obispo, CA 93405.

Mailing Address: 1772 Calle Joaquin, San Luis Obispo, CA 93405.

Phone: 805-541-6666. **Fax:** 805-541-5142.

E-mail: tperry@ksby.com

Web Site: http://www.ksby.com

Technical Facilities: Channel No. 15 (476-482 MHz). Authorized power: 1000-kw max. visual, aural. Antenna: 1690-ft above av. terrain, 367-ft. above ground, 2812-ft. above sea level.

Latitude	35°	21'	37"
Longitude	120°	39'	18"

Transmitter: Cuesta Peak.

Note: Latitude and longitude coordinates shown are based on the North American Datum of 1927 (NAD 27) as currently required by the Mass Media Bureau of the FCC.

News Services: AP, CNN Newsource.

Ownership: Evening Post Publishing Co. (Group Owner).

Began Operation: April 16, 2002. Standard Definition. Station operating under Special Temporary Authority at 2.8-kw max. visual.

Represented (engineering): du Treil, Lundin & Rackley Inc.

Represented (sales): TeleRep Inc.

Represented (legal): Dow Lohnes PLLC.

Personnel:

Tim Perry, President, General Manager & General Sales Manager.

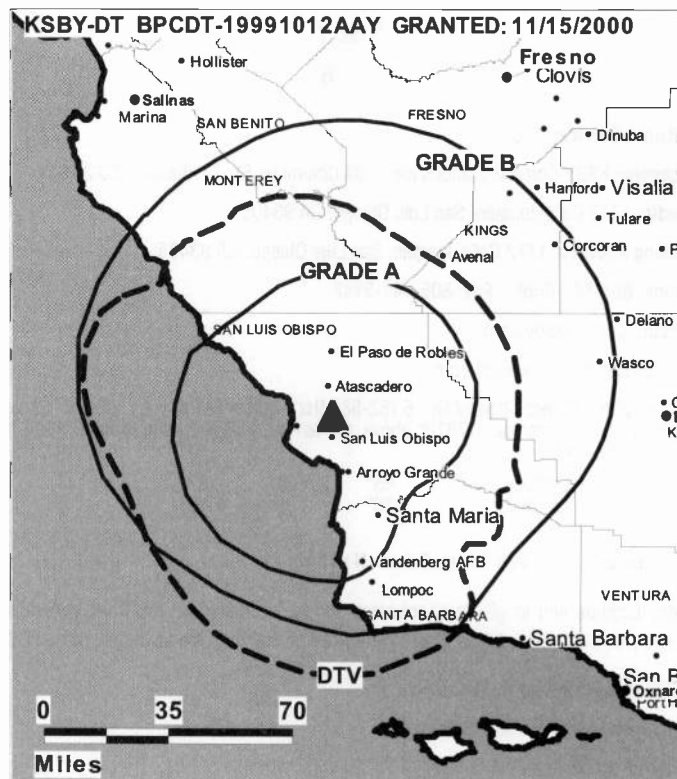
Wade O'Hagan, Vice President & Controller.

Lisa Moore, Local Sales Manager.

Tricia Rittger, National Sales Manager.

Tony Cipolla, News Director.

Aaron Klohs, Chief Engineer.



© 2008 Warren Communications News

Carl Edge, Program & Production Manager.

Madeline Palaszewski, Promotions Director.

Diana Carter, Creative Services Supervisor.

Allison Buerger, Traffic Manager.

City of License: San Luis Obispo.

Station DMA: Santa Barbara-Santa Maria-San Luis Obispo, CA. **Rank:** 122.

Nielsen Data: Not available.

KTAS
Ch. 33

Network Service: TMO.

Licensee: Raul & Consuelo Palazuelos, PO Box 172, 1138 W. Church St., Santa Maria, CA 93458.

Studio: 330 W. Carmen Lane, Santa Maria, CA 93458.

Mailing Address: PO Box 172, Santa Maria, CA 93456.

Phone: 805-928-7700. **Fax:** 805-928-8606.

E-mail: ktastv@fix.net

Technical Facilities: Channel No. 33 (584-590 MHz). Authorized power: 60.3-kw max. visual, aural. Antenna: 1444-ft above av. terrain, 75-ft. above ground, 2552-ft. above sea level.

Latitude	35°	21'	38"
Longitude	120°	39'	21"

Transmitter: Cuesta Peak, San Luis Obispo County.

Note: Latitude and longitude coordinates shown are based on the North American Datum of 1927 (NAD 27) as currently required by the Mass Media Bureau of the FCC.

Ownership: Raul & Consuelo Palazuelos (Group Owner).

Began Operation: January 21, 1990. Left air in 1993, returned to air February 7, 1997.

Represented (sales): Telemundo.

Personnel:

Sandy Keefer, General Manager.

Roy Keefer, Chief Engineer.

Roger Hernandez, News & Production Director.

Briseida Jimenez, Traffic Manager.

City of License: Santa Maria.

Station DMA: Santa Barbara-Santa Maria-San Luis Obispo, CA. **Rank:** 122.

 **TELEVISION & CABLE**
Factbook Online

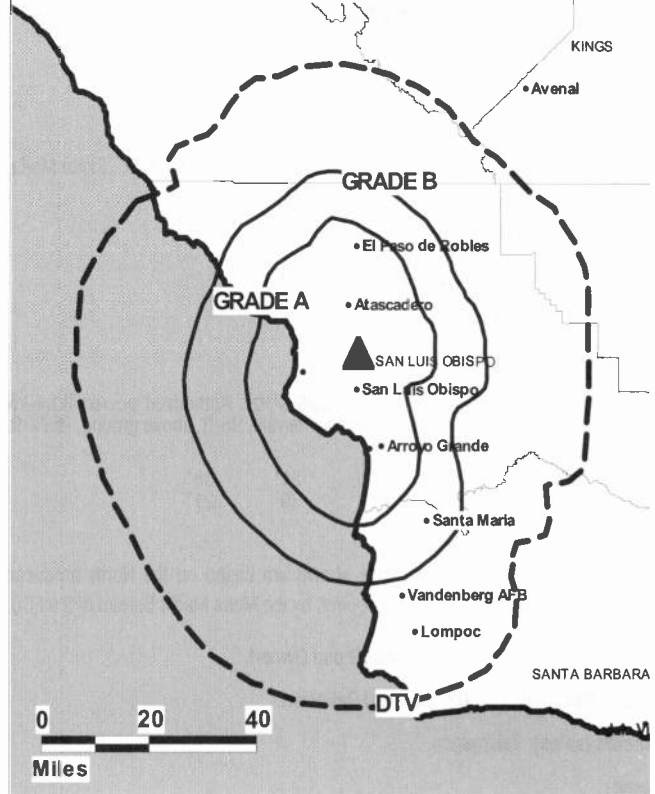
continuous updates

fully searchable

easy to use

For more information call 800-771-9202 or visit www.warren-news.com

KTAS BMPCT-19891206KF GRANTED: 3/30/1990



© 2008 Warren Communications News

Circulation © 2007 Nielsen. Coverage based on Nielsen study.

GrandTotal	Cable TV Households	Non-cable TV Households	Total TV Households
Estimated Station Totals *	91,600	0	91,600
Average Weekly Circulation (2007)	7,902	0	7,902
Average Daily Circulation (2007)			2,867
Other DMA Total	Cable TV Households	Non-cable TV Households	Total TV Households
Estimated Station Totals *	91,600	0	91,600
Average Weekly Circulation (2007)	7,902	0	7,902
Average Daily Circulation (2007)			2,867

*Estimated station totals are sums of the Nielsen TV and Cable TV household estimates for each county in which the station registers viewing of more than 5% as per the Nielsen Survey Methods.

KTAS-DT

Ch. 34

Network Service: TMO.

Licensee: Raul & Consuelo Palazuelos, PO Box 172, 1138 W. Church St., Santa Maria, CA 93458.

Studio: 330 W. Carmen Lane, Santa Maria, CA 93458.

Mailing Address: PO Box 172, Santa Maria, CA 93456.

Phone: 805-928-7700. **Fax:** 805-928-8606.

E-mail: ktastv@fix.net

Technical Facilities: Channel No. 34 (590-596 MHz). Authorized power: 80.4-kw max. visual, aural. Antenna: 1486-ft above av. terrain, 95-ft. above ground, 2572-ft. above sea level.

Latitude	35°	21'	38"
Longitude	120°	39'	21"

Note: Latitude and longitude coordinates shown are based on the North American Datum of 1927 (NAD 27) as currently required by the Mass Media Bureau of the FCC.

Ownership: Raul & Consuelo Palazuelos (Group Owner).

Began Operation: May 1, 2002. Standard Definition.

Represented (sales): Telemundo.

Personnel:

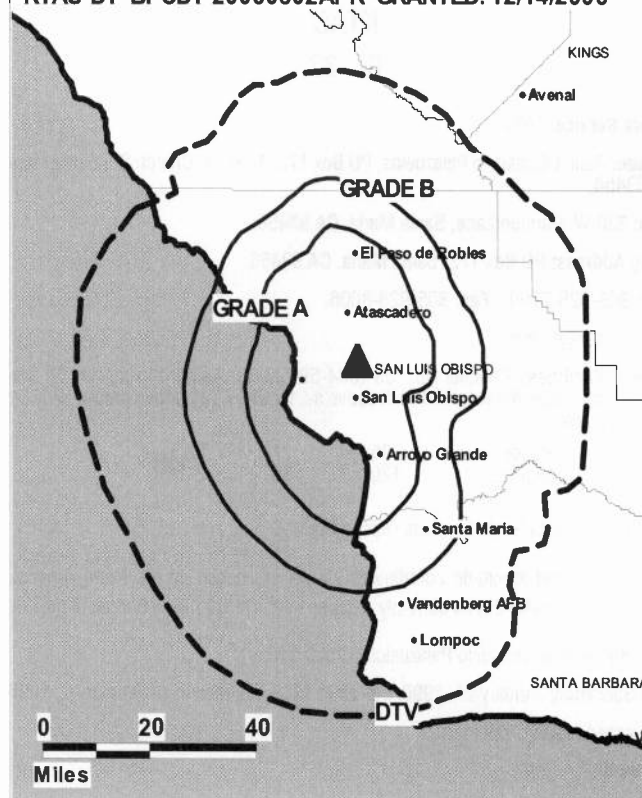
Sandy Keefer, General Manager.

Roy Keefer, Chief Engineer.

Roger Hernandez, News & Production Director.

Briseida Jimenez, Traffic Manager.

KTAS-DT BPCDT-20060802APR GRANTED: 12/14/2006



© 2008 Warren Communications News

City of License: Santa Maria.

Station DMA: Santa Barbara-Santa Maria-San Luis Obispo, CA. **Rank:** 122.

Nielsen Data: Not available.

KFRE-DT
Ch. 36

Network Service: CW.

Licensee: KFRE(TV) License LLC, 500 S. Chinowth Rd., Visalia, CA 93277.

Studio: 5111 E. McKinley Ave., Fresno, CA 93727.

Mailing Address: 5111 E. McKinley Ave., Fresno, CA 93727.

Phone: 559-435-5900. **Fax:** 559-255-0275.

E-mail: viewercomments@kfre.com

Web Site: <http://www.kfre.com>

Technical Facilities: Channel No. 36 (602-608 MHz). Authorized power: 360-kw max. visual, aural. Antenna: 1991-ft above av. terrain, 134-ft. above ground, 4678-ft. above sea level.

Latitude	37°	04'	37"
Longitude	119°	26'	01"

Note: Latitude and longitude coordinates shown are based on the North American Datum of 1927 (NAD 27) as currently required by the Mass Media Bureau of the FCC.

Ownership: Pappas Telecasting Companies (Group Owner).

Began Operation: November 1, 2002.

Represented (legal): Fletcher, Heald & Hildreth PLC.

Represented (engineering): Smith & Fisher.

Personnel:

Charlie Pfaff, Vice President & General Manager.

Ken Felder, Local Sales Manager.

Chase Ballou, National Sales Manager.

Roger Gadley, News Director.

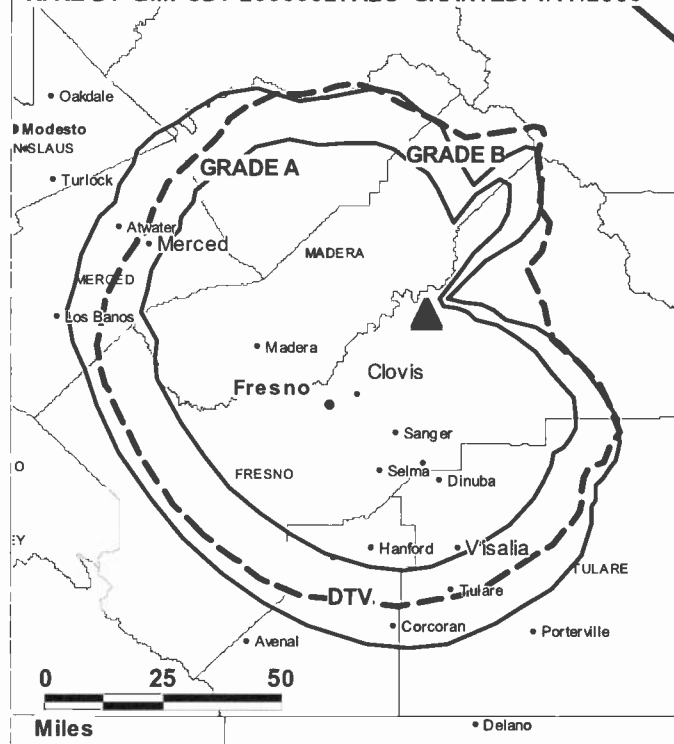
Steve Twiselton, Chief Engineer.

Debbie Sweeney, Program Director.

Tom Long, General Marketing Manager.

Mark Hodorowski, Creative Services & Promotion Director.

KFRE-DT BMPCDT-20060327ABS GRANTED: 4/17/2006



© 2008 Warren Communications News

Albert Cano, Research Development Director.

Ralph Broan, Production Director.

Janet Williams, Traffic Manager.

City of License: Sanger. **Station DMA:** Fresno-Visalia, CA. **Rank:** 55.

Nielsen Data: Not available.

KFRE-TV
Ch. 59
Network Service: CW.

Licensee: KRFE(TV) License LLC, 500 S. Chinowth Rd., Visalia, CA 93277.

Studio: 5111 E. McKinley, Fresno, CA 93727.

Mailing Address: 5111 E. McKinley Ave., Fresno, CA 93727.

Phone: 559-435-5900. **Fax:** 559-255-0275.

E-mail: viewercomments@kfre.com

Web Site: http://www.kfre.com

Technical Facilities: Channel No. 59 (740-746 MHz). Authorized power: 4287-kw max. visual, aural. Antenna: 2103-ft above av. terrain, 246-ft. above ground, 4790-ft. above sea level.

Latitude	37°	04'	37"
Longitude	119°	26'	01"

Note: Latitude and longitude coordinates shown are based on the North American Datum of 1927 (NAD 27) as currently required by the Mass Media Bureau of the FCC.

Multichannel TV Sound: Stereo only.

Satellite Earth Stations: Transmitter Comark; Harris, 3.2-meter; Scientific-Atlanta, 4.6-meter; RCA, 4.6-meter Ku-band.

Ownership: Pappas Telecasting Companies (Group Owner).

Began Operation: July 17, 1985. Sale to present owner by Sanger Telecasters Inc. approved by FCC December 22, 2003.

Represented (legal): Fletcher, Heald & Hildreth PLC.

Represented (engineering): Smith & Fisher.

Personnel:
Charlie Pfaff, Vice President & General Manager.

Ken Felder, Local Sales Manger.

Chase Ballou, National Sales Manager.

Roger Gadley, News Director.

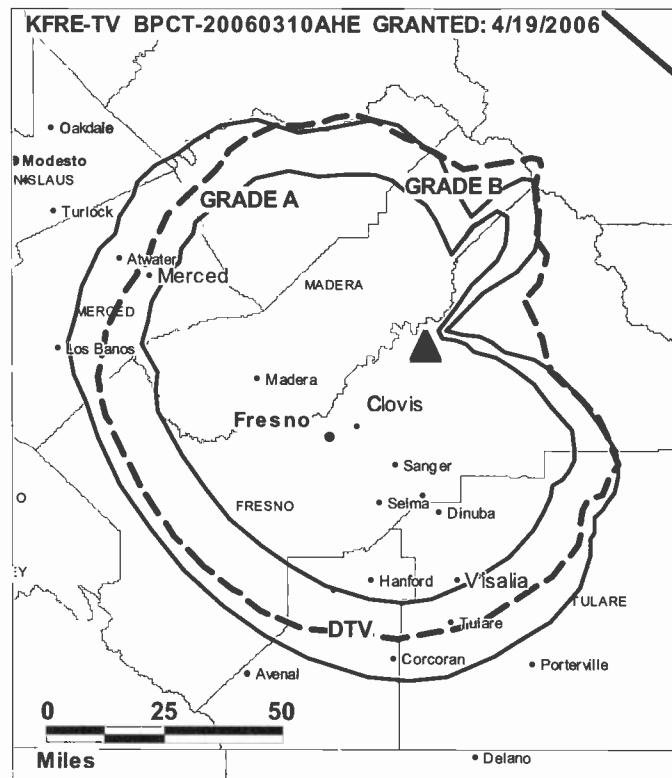
Steve Twiselton, Chief Engineer.

Debbie Sweeney, Program Director.

Tom C. Long, General Marketing Manager.

Mark Hodorowski, Creative Services & Promotion Director.

Albert Cano, Research Development Director.

Ralph Broan, Production Director.


© 2008 Warren Communications News

Janet Williams, Traffic Manager.

City of License: Sanger. **Station DMA:** Fresno-Visalia, CA. **Rank:** 55.

Circulation © 2007 Nielsen. Coverage based on Nielsen study.

GrandTotal	Cable TV Households	Non-cable TV Households	Total TV Households
Estimated Station Totals *	235,430	315,800	551,230
Average Weekly Circulation (2007)	59,478	72,805	132,283
Average Daily Circulation (2007)			39,296
Station DMA Total	Cable TV Households	Non-cable TV Households	Total TV Households
Estimated Station Totals *	235,430	315,800	551,230
Average Weekly Circulation (2007)	59,478	72,805	132,283
Average Daily Circulation (2007)			39,296

*Estimated station totals are sums of the Nielsen TV and Cable TV household estimates for each county in which the station registers viewing of more than 5% as per the Nielsen Survey Methods.

KTBN-DT
Ch. 23

Network Service: TBN.

Licensee: Trinity Broadcasting Network Inc., 2442 Michelle Dr., Tustin, CA 92780.

Studio: 2442 Michelle Dr., Tustin, CA 92780.

Mailing Address: 2442 Michelle Dr., Tustin, CA 92780.

Phone: 714-832-2950. **Fax:** 714-832-0645.

E-mail: bhigley@tbn.org

Web Site: <http://www.tbn.org>

Technical Facilities: Channel No. 23 (524-530 MHz). Authorized power: 50-kw max. visual, aural. Antenna: 2953-ft above av. terrain, 128-ft. above ground, 5791-ft. above sea level.

Latitude	34°	13'	27"
Longitude	118°	03'	44"

Note: Latitude and longitude coordinates shown are based on the North American Datum of 1927 (NAD 27) as currently required by the Mass Media Bureau of the FCC.

Ownership: Trinity Broadcasting Network Inc. (Group Owner).

Began Operation: December 3, 2004.

Represented (legal): Colby M May.

Personnel:

Paul F. Crouch, President & General Manager.

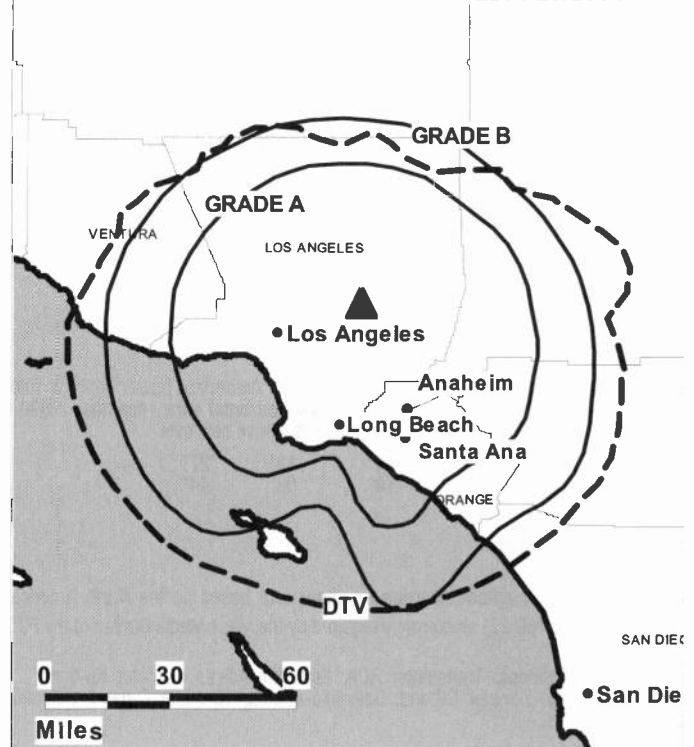
Robert Higley, Vice President, Affiliate Relations.

Rod Henke, National Sales Manager.

Ben Miller, Engineering Director.

Jan Crouch, Program Director.

KTBN-DT BPCDT-19991101AHZ GRANTED: 4/29/2004



© 2008 Warren Communications News

City of License: Santa Ana. **Station DMA:** Los Angeles, CA. **Rank:** 2.

Nielsen Data: Not available.

KTBN-TV

Ch. 40

Network Service: TBN.

Licensee: Trinity Broadcasting Network Inc., 2442 Michelle Dr., Tustin, CA 92780.

Studio: 2442 Michelle Dr., Tustin, CA 92780.

Mailing Address: 2442 Michelle Dr., Tustin, CA 92780.

Phone: 714-832-2950. **Fax:** 714-832-0645.

E-mail: bhigley@tbn.org

Web Site: http://www.tbn.org

Technical Facilities: Channel No. 40 (626-632 MHz). Authorized power: 622-kw max. & 260-kw horizontal visual, 123-kw & 52-kw horizontal aural. Antenna: 2890-ft above av. terrain, 200-ft. above ground, 5863-ft. above sea level.

Latitude	34°	13'	27"
Longitude	118°	03'	44"

Transmitter: Mount Wilson.

Note: Latitude and longitude coordinates shown are based on the North American Datum of 1927 (NAD 27) as currently required by the Mass Media Bureau of the FCC.

Satellite Earth Stations: Transmitter RCA; Scientific-Atlanta, 7-meter Ku-band; Scientific-Atlanta, 7-meter C-band; Scientific-Atlanta, 10-meter C-band; Scientific-Atlanta receivers.

Ownership: Trinity Broadcasting Network Inc. (Group Owner).

Began Operation: January 5, 1967. Sale to present owner by Angel Lerma approved by FCC August 2, 1974.

Represented (legal): Colby M May.

Represented (engineering): Smith & Fisher.

Personnel:

Paul F. Crouch, President & General Manager.

Robert Higley, Vice President, Affiliate Relations.

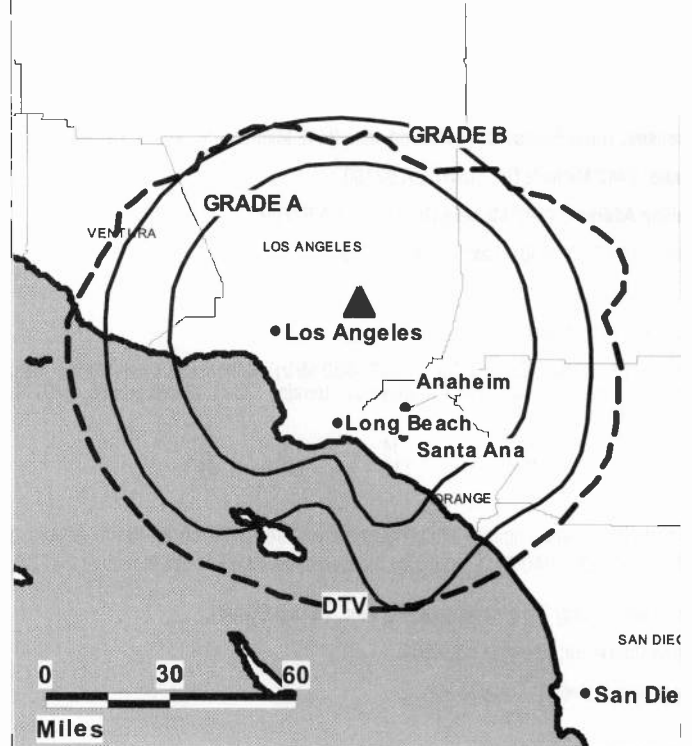
Rod Henke, National Sales Manager.

Ben Miller, Engineering Director.

Jan Crouch, Program Director.

City of License: Santa Ana. **Station DMA:** Los Angeles, CA. **Rank:** 2.

KTBN-TV BLCT-19830418KH GRANTED: 2/20/1985



© 2008 Warren Communications News

Circulation © 2007 Nielsen. Coverage based on Nielsen study.

GrandTotal	Cable TV Households	Non-cable TV Households	Total TV Households
Estimated Station Totals *	2,529,980	1,881,850	4,411,830
Average Weekly Circulation (2007)	199,087	133,709	332,796
Average Daily Circulation (2007)			83,751
Station DMA Total	Cable TV Households	Non-cable TV Households	Total TV Households
Estimated Station Totals *	2,529,980	1,881,850	4,411,830
Average Weekly Circulation (2007)	199,087	133,709	332,796
Average Daily Circulation (2007)			83,751

*Estimated station totals are sums of the Nielsen TV and Cable TV household estimates for each county in which the station registers viewing of more than 5% as per the Nielsen Survey Methods.

KEYT-DT
Ch. 27

Network Service: ABC, MNT.

Grantee: Smith Media License Holdings LLC, 1215 Cole St., St. Louis, MO 63106.

Studio: 730 Miramonte Dr., Santa Barbara, CA 93109.

Mailing Address: 730 Miramonte Dr., Santa Barbara, CA 93109.

Phone: 805-882-3933. **Fax:** 805-882-3934.

E-mail: astredde@keyt.com

Web Site: <http://www.keyt.com>

Technical Facilities: Channel No. 27 (548-554 MHz). Authorized power: 250-kw max. visual, aural. Antenna: 3012-ft above av. terrain, 79-ft. above ground, 4108-ft. above sea level.

Latitude	34°	31'	32"
Longitude	119°	57'	28"

Note: Latitude and longitude coordinates shown are based on the North American Datum of 1927 (NAD 27) as currently required by the Mass Media Bureau of the FCC.

Ownership: Smith Media License Holdings LLC (Group Owner).

Began Operation: November 1, 2002.

Represented (legal): Dow Lohnes PLLC.

Represented (sales): Blair Television.

Personnel:

Robert D. Grisson, General Manager.

Jim Valice, General Sales Manager.

Paul Buchanan, News Director.

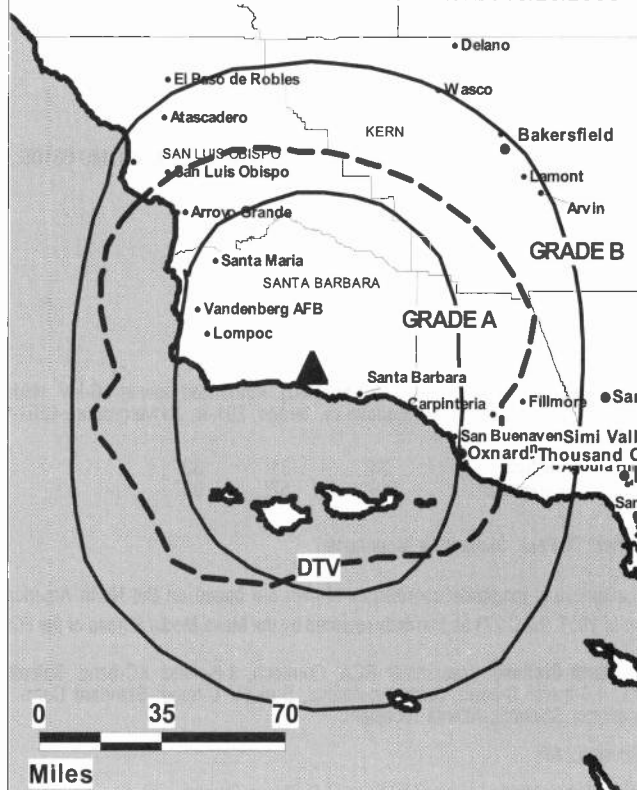
Dave Williams, Chief Engineer.

Mark Keenan, Business Manager.

Renee Foley, Program Director.

Jeff Martin, Promotion Director & Community Relations Director.

KEYT-DT BMPCDT-20060630ACN GRANTED: 10/25/2006



© 2008 Warren Communications News

Karen Kylo, Traffic Manager.

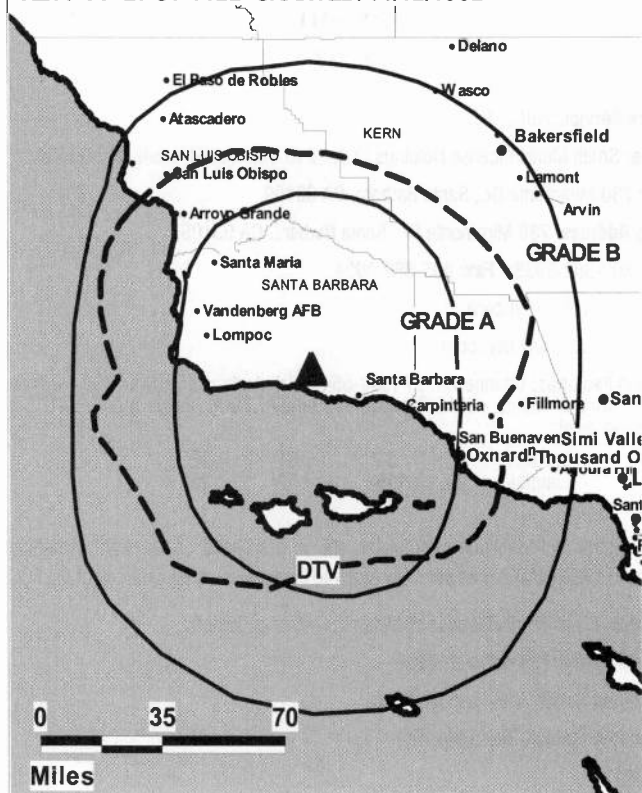
City of License: Santa Barbara.

Station DMA: Santa Barbara-Santa Maria-San Luis Obispo, CA. **Rank:** 122.

Nielsen Data: Not available.

KEYT-TV**Ch. 3****Network Service:** ABC.**Licensee:** Smith Media License Holdings LLC, 1215 Cole St., St. Louis, MO 63106.**Studio:** 730 Miramonte Dr., Santa Barbara, CA 93109.**Mailing Address:** 730 Miramonte Dr., Santa Barbara, CA 93109.**Phone:** 805-882-3933. **Fax:** 805-882-3934.**E-mail:** astredde@keyt.com**Web Site:** http://www.keyt.com**Technical Facilities:** Channel No. 3 (60-66 MHz). Authorized power: 50-kw visual, 5.89-kw aural. Antenna: 3010-ft above av. terrain, 201-ft. above ground, 4201-ft. above sea level.

Latitude	34°	31'	32"
Longitude	119°	57'	08"

Transmitter: TV Peak, Santa Ynez Mountains.**Note:** Latitude and longitude coordinates shown are based on the North American Datum of 1927 (NAD 27) as currently required by the Mass Media Bureau of the FCC.**Satellite Earth Stations:** Transmitter RCA; Comtech, 3.8-meter KC-band; Scientific-Atlanta, 4.6-meter C-band; Scientific-Atlanta, 5-meter C-band; Standard Communications, Scientific-Atlanta receivers.**News Service:** AP.**Ownership:** Smith Media License Holdings LLC (Group Owner).**Began Operation:** July 24, 1953. Sale to William F. Luton & family by Harry C. Butcher-Collin M. Selph group approved by FCC March 27, 1957 (Television Digest, Vol. 12:52, 13:9, 13). Sale to Shamrock Broadcasting by Luton approved by FCC October 16, 1984. Sale to Smith Broadcasting of Santa Barbara LP by Shamrock approved by FCC April 21, 1987 (Vol. 27:8). Transfer of Harron's interest to Smith Television approved by FCC August 10, 2004. Sale to present owner by Smith Broadcasting of Santa Barbara LP approved by FCC November 8, 2004.**Represented (sales):** Blair Television.**Represented (legal):** Dow Lohnes PLLC.**Personnel:****Robert D. Grissom**, Vice President & General Manager.**Jim Valice**, General Sales Manager.**Paul Buchanon**, News Director.**Dave Williams**, Chief Engineer.**Mark Keenan**, Business Manager.**Renee Foley**, Program Director.**Jeff Martin**, Promotion Director & Community Relations Director.**KEYT-TV BPCT-1122 GRANTED: 11/12/1952**

© 2008 Warren Communications News

Karen Kylo, Traffic Manager.**City of License:** Santa Barbara.**Station DMA:** Santa Barbara-Santa Maria-San Luis Obispo, CA. **Rank:** 122.

Circulation © 2007 Nielsen. Coverage based on Nielsen study.

GrandTotal	Cable TV Households	Non-cable TV Households	Total TV Households
Estimated Station Totals *	362,820	76,350	439,170
Average Weekly Circulation (2007)	149,472	26,887	176,359
Average Daily Circulation (2007)			62,364
Other DMA Total	Cable TV Households	Non-cable TV Households	Total TV Households
Estimated Station Totals *	362,820	76,350	439,170
Average Weekly Circulation (2007)	149,472	26,887	176,359
Average Daily Circulation (2007)			62,364

*Estimated station totals are sums of the Nielsen TV and Cable TV household estimates for each county in which the station registers viewing of more than 5% as per the Nielsen Survey Methods.

KPMR
Ch. 38

Network Service: UNV.

Licensee: Entravision Holdings LLC, 2425 Olympic Blvd., Suite 6000 W, Santa Monica, CA 90404.

Studio: 7000 Hollister Ranch Rd., Goleta, CA 93117.

Mailing Address: 7000 Hollister Ranch Rd., Goleta, CA 93117.

Phone: 805-685-3800. **Fax:** 805-685-6892.

E-mail: gquiroz@entravision.com

Web Site: <http://www.kpmr.entravision.com/p1208.html>

Technical Facilities: Channel No. 38 (614-620 MHz). Authorized power: 2450-kw max. visual, 742.3-kw aural. Antenna: 3033-ft above av. terrain, 175-ft. above ground, 4137-ft. above sea level.

Latitude	34°	31'	28"
Longitude	119°	57'	35"

Transmitter: Broadcast Peak, near Santa Barbara.

Digital Facilities: Channel No. 21 (512-518 MHz). Power: 1000-kw max. visual. Antenna: 3029-ft above av. terrain, 170-ft. above ground, 4132-ft. above sea level.

Latitude	34°	31'	28"
Longitude	119°	57'	36"

FCC Digital File Number: BPCDT-20000427ABZ. Granted: March 7, 2001.

Note: Latitude and longitude coordinates shown are based on the North American Datum of 1927 (NAD 27) as currently required by the Mass Media Bureau of the FCC.

Ownership: Entravision Communications Corp. (Group Owner).

Began Operation: April 1, 2001. Sale to present owner by Coast TV approved by FCC November 2, 2000.

Personnel:

Christopher Roman, General Manager.

Mike Scanlon, Local Sales Manager.

Andres Angulo, News Director.

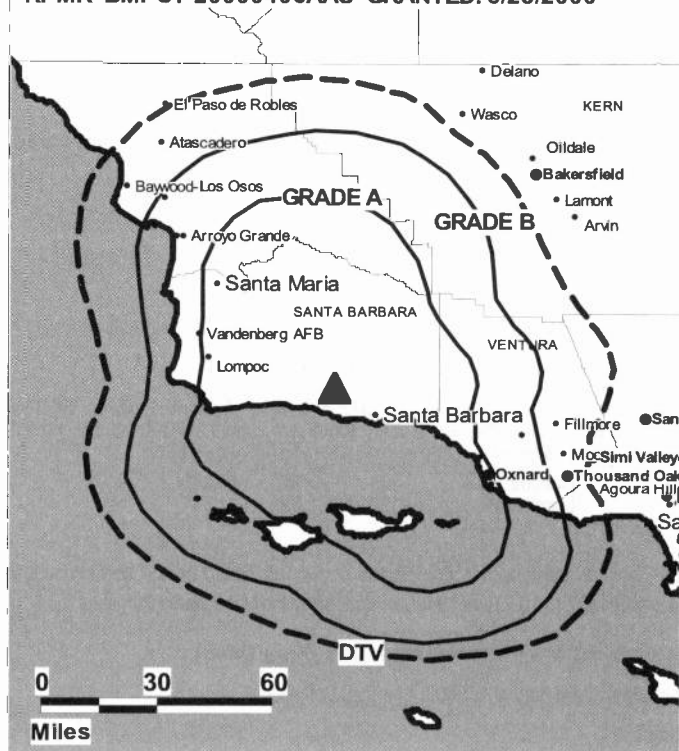
Ernesto Mejia, Chief Engineer.

Angelique Cabrera, Traffic Manager.

City of License: Santa Barbara.

Station DMA: Santa Barbara-Santa Maria-San Luis Obispo, CA. **Rank:** 122.

KPMR BMPCT-20000406AAS GRANTED: 6/23/2000



© 2008 Warren Communications News

Circulation © 2007 Nielsen. Coverage based on Nielsen study.

GrandTotal	Cable TV Households	Non-cable TV Households	Total TV Households
Estimated Station Totals *	91,600	30,620	122,220
Average Weekly Circulation (2007)	9,334	1,837	11,171
Average Daily Circulation (2007)			7,193
Other DMA Total	Cable TV Households	Non-cable TV Households	Total TV Households
Estimated Station Totals *	91,600	30,620	122,220
Average Weekly Circulation (2007)	9,334	1,837	11,171
Average Daily Circulation (2007)			7,193

*Estimated station totals are sums of the Nielsen TV and Cable TV household estimates for each county in which the station registers viewing of more than 5% as per the Nielsen Survey Methods.

KPMR-DT

Ch. 21

Network Service: UNV.

Grantee: Entravision Holdings LLC, 2425 Olympic Blvd., Suite 6000 W, Santa Monica, CA 90404.

Studio: 7000 Hollister Ranch Rd., Goleta, CA 93117.

Mailing Address: 7000 Hollister Ranch Rd., Goleta, CA 93117.

Phone: 805-965-8561. **Fax:** 805-685-6892.

E-mail: gquiroz@entravision.com

Web Site: <http://www.kpmr.entravision.com/p1208.html>

Technical Facilities: Channel No. 21 (512-518 MHz). Authorized power: 1000-kw max. visual, aural. Antenna: 3029-ft above av. terrain, 170-ft. above ground, 4132-ft. above sea level.

Latitude	34°	31'	28"
Longitude	119°	57'	36"

Note: Latitude and longitude coordinates shown are based on the North American Datum of 1927 (NAD 27) as currently required by the Mass Media Bureau of the FCC.

Ownership: Entravision Communications Corp. (Group Owner).

Began Operation: August 1, 2002. Standard Definition.

Personnel:

Christopher Roman, General Manager.

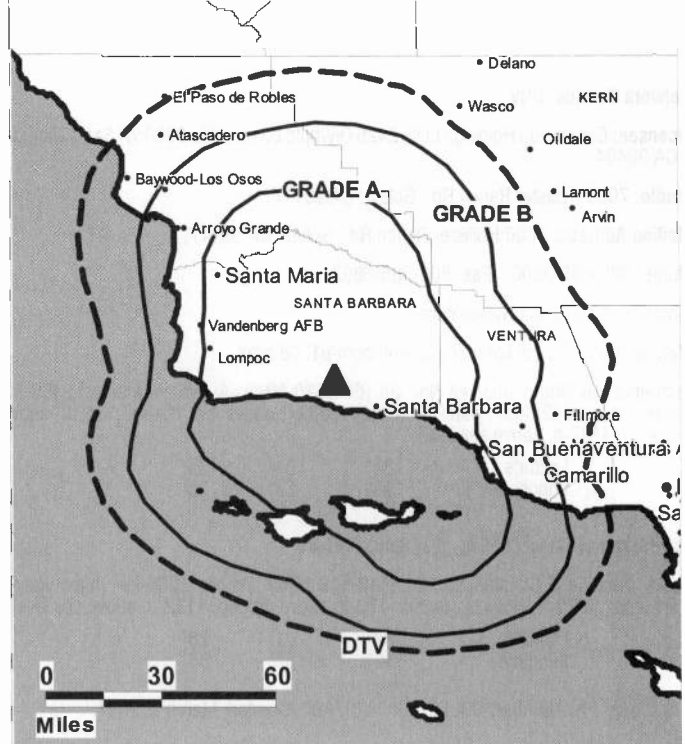
Mike Scanlon, Local Sales Manager.

Andres Angulo, News Director.

Ernesto Mejia, Chief Engineer.

Angelique Cabrera, Traffic Manager.

KPMR-DT BPCDT-20000427ABZ GRANTED: 3/7/2001



© 2008 Warren Communications News

City of License: Santa Barbara.

Station DMA: Santa Barbara-Santa Maria-San Luis Obispo, CA. **Rank:** 122.

Nielsen Data: Not available.

KCOY-DT

Ch. 19

Network Service: CBS.

Licensee: Ackerley Broadcasting Operations LLC, 2625 S Memorial Dr, Ste A, Tulsa, OK 74129.

Studio: 1211 W. McCoy Lane, Santa Maria, CA 93455.

Mailing Address: 1211 W. McCoy Lane, Santa Maria, CA 93455.

Phone: 805-925-1200. **Fax:** 805-349-2740.

E-mail: larrybarnes@clearchannel.com

Web Site: <http://www.kcoy.com>

Technical Facilities: Channel No. 19 (500-506 MHz). Authorized power: 130-kw max. visual, aural. Antenna: 1900-ft above av. terrain, 79-ft. above ground, 3327-ft. above sea level.

Latitude	34°	54'	37"
Longitude	120°	11'	09"

Note: Latitude and longitude coordinates shown are based on the North American Datum of 1927 (NAD 27) as currently required by the Mass Media Bureau of the FCC.

Ownership: Clear Channel Communications Inc. (Group Owner).

Began Operation: Station operating; no on-air date.

Represented (sales): Continental Television Sales.

Represented (legal): Wiley Rein.

Personnel:

Jeffery MacDougall, Vice President & General Manager.

Larry Barnes, General Sales Manager.

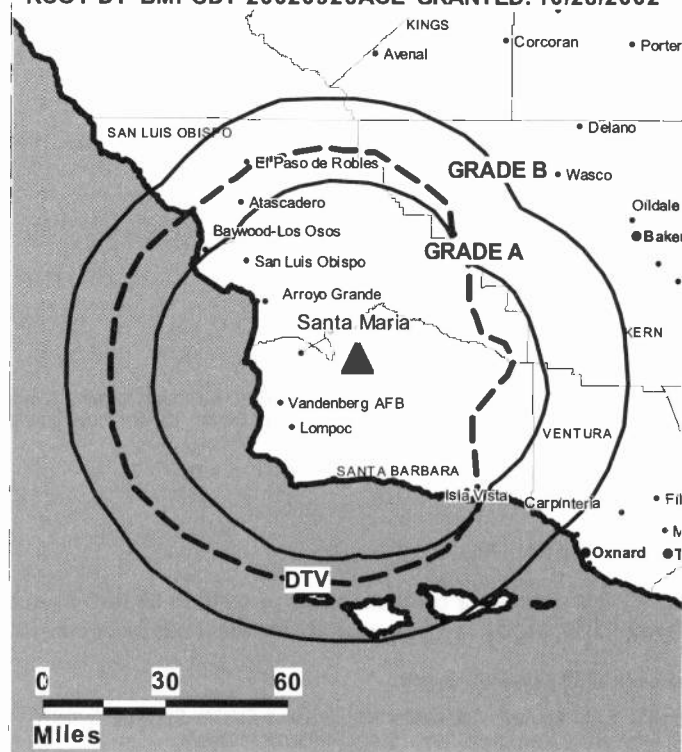
Tracy Reiner, Local Sales Manager.

Jimmy Sprague, Chief Engineer.

Silvia Navarre, Business Manager.

Shirley Sanford, Program Director.

KCOY-DT BMPCDT-20020926ACE GRANTED: 10/28/2002 TU



© 2008 Warren Communications News

Ben Slocum, Creative Services Director.

Laurie Pipan, Community Affairs Director.

City of License: Santa Maria.

Station DMA: Santa Barbara-Santa Maria-San Luis Obispo, CA. **Rank:** 122.

Nielsen Data: Not available.

KCOY-TV Ch. 12

Network Service: CBS.

Licensee: Ackerley Broadcasting Operations LLC, 2625 S Memorial Dr, Ste A, Tulsa, OK 74129.

Studio: 1211 W. McCoy Lane, Santa Maria, CA 93455.

Mailing Address: 1211 W. McCoy Lane, Santa Maria, CA 93455.

Phone: 805-925-1200. **Fax:** 805-349-2740.

E-mail: larrybarnes@clearchannel.com

Web Site: <http://www.kcoy.com>

Technical Facilities: Channel No. 12 (204-210 MHz). Authorized power: 115-kw visual, 22.9-kw aural. Antenna: 1941-ft above av. terrain, 137-ft. above ground, 3385-ft. above sea level.

Latitude	34°	54'	37"
Longitude	120°	11'	08"

Transmitter: Tepusquet Peak.

Note: Latitude and longitude coordinates shown are based on the North American Datum of 1927 (NAD 27) as currently required by the Mass Media Bureau of the FCC.

Multichannel TV Sound: Stereo only.

Satellite Earth Stations: Transmitter Harris; United Satellite Systems, 5-meter C-band; RCA, 5-meter Ku-band; Scientific-Atlanta receivers.

News Service: AP.

Ownership: Clear Channel Communications Inc. (Group Owner).

Began Operation: March 16, 1964. Transfer of negative control from Dale G. Moore approved by FCC June 30, 1971. Sale to Stauffer Communications by Helen Pedotti, et al., approved by FCC June 17, 1980. Sale to Morris Communications Corp. approved by FCC May 2, 1995. Sale to Benedek Broadcasting Co LLC approved by FCC April 12, 1996. Sale to The Ackerley Group by Benedek Broadcasting Co. LLC approved by FCC April 16, 1999. In stock swap, Clear Channel Broadcasting Inc. acquired The Ackerley Group. FCC approved deal May 29, 2002. Sale to Newport Television LLC (Providence Equity Partners) pends. Subsequent sale by Newport Television LLC to Cowles California Media Co. also pends.

Represented (sales): Continental Television Sales.

Represented (legal): Wiley Rein.

Personnel:

Jeffery MacDougall, Vice President & General Manager.

Larry Barnes, General Sales Manager.

Tracy Reiner, Local Sales Manager.

Jimmy Sprague, Chief Engineer.

Silvia Navarre, Business Manager.

Shirley Sanford, Program Director.



© 2008 Warren Communications News

Ben Slocum, Creative Services Manager.

Laurie Pipan, Community Affairs Director.

City of License: Santa Maria.

Station DMA: Santa Barbara-Santa Maria-San Luis Obispo, CA. **Rank:** 122.

Circulation © 2007 Nielsen. Coverage based on Nielsen study.

GrandTotal	Cable TV Households	Non-cable TV Households	Total TV Households
Estimated Station Totals *	151,350	76,350	227,700
Average Weekly Circulation (2007)	85,731	31,982	117,713
Average Daily Circulation (2007)			51,977
Other DMA Total	Cable TV Households	Non-cable TV Households	Total TV Households
Estimated Station Totals *	151,350	76,350	227,700
Average Weekly Circulation (2007)	85,731	31,982	117,713
Average Daily Circulation (2007)			51,977

*Estimated station totals are sums of the Nielsen TV and Cable TV household estimates for each county in which the station registers viewing of more than 5% as per the Nielsen Survey Methods.

KFTY
Ch. 50

Network Service: IND.

Licensee: Ackerley Broadcasting Operations LLC, 2625 S Memorial Dr, Ste A, Tulsa, OK 74129.

Studio: 533 Mendocino Ave., Santa Rosa, CA 95401.

Mailing Address: 533 Mendocino Ave., Santa Rosa, CA 95401.

Phone: 707-526-5050. **Fax:** 707-526-7429.

E-mail: johnburgess@clearchannel.com

Web Site: http://www.kfty.com

Technical Facilities: Channel No. 50 (686-692 MHz). Authorized power: 302-kw max. & 209-kw horizontal visual, 12.6-kw aural. Antenna: 3084-ft above av. terrain, 144-ft. above ground, 4454-ft. above sea level.

Latitude	38°	40'	09.6"
Longitude	122°	37'	51.7"

Transmitter: 16-mi. NE of Santa Rosa on Mount St. Helena.

Note: Latitude and longitude coordinates shown are based on the North American Datum of 1927 (NAD 27) as currently required by the Mass Media Bureau of the FCC.

Satellite Earth Stations: Transmitter Comark; Vertex, 4.6-meter Ku-band; Simul-sat, 5-meter C-band; Scientific-Atlanta, M/A-Com receivers.

News Services: AP, CNN Newsource, Bay City News.

Ownership: Clear Channel Communications Inc. (Group Owner).

Began Operation: May 1, 1981. Sale to Gary B. Heck by Sonoma Broadcasting Inc. approved by FCC October 26, 1991. Sale to The Ackerley Group approved by FCC March 7, 1996. In stock swap, Clear Channel Broadcasting Inc. acquired The Ackerley Group. FCC approved deal May 29, 2002. Sale to Newport Television LLC (Providence Equity Partners) who will then sell to LK Station Group LLC (Barbara Laurence, et al.) pends.

Represented (legal): Wiley Rein.

Personnel:

John Burgess, Vice President & General Manager.

Rick Starkey, Operations Manager.

Gerald McLean, General Sales Manager.

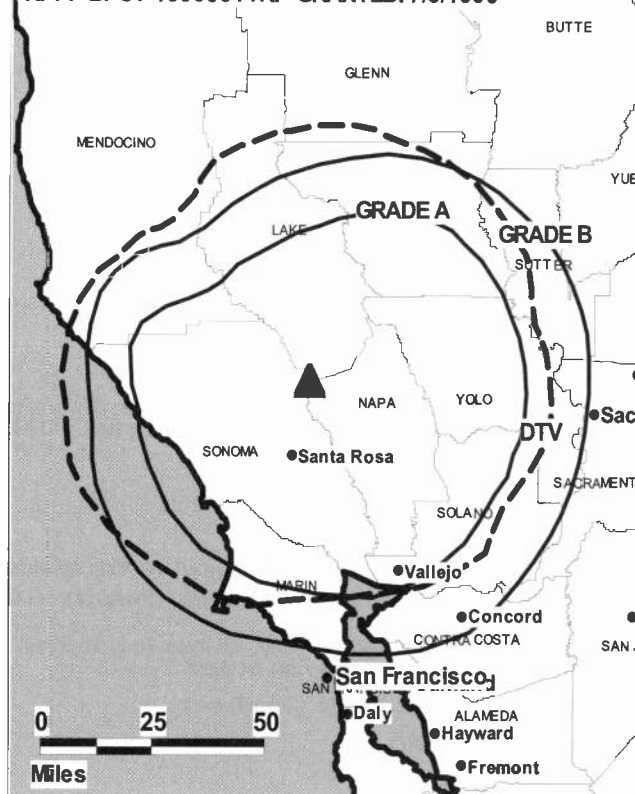
Warren Holybee, Chief Engineer.

Jane Stephens, Controller.

Kym Meyenberg, Program Director.

Mike McGuire, Creative Services Director.

KFTY BPCT-19900511KF GRANTED: 7/3/1990



© 2008 Warren Communications News

City of License: Santa Rosa. **Station DMA:** San Francisco-Oakland-San Jose, CA.

Rank: 6.

Circulation © 2007 Nielsen. Coverage based on Nielsen study.

GrandTotal	Cable TV Households	Non-cable TV Households	Total TV Households
Estimated Station Totals *	305,180	285,520	590,700
Average Weekly Circulation (2007)	87,694	36,072	123,766
Average Daily Circulation (2007)			30,269
Station DMA Total	Cable TV Households	Non-cable TV Households	Total TV Households
Estimated Station Totals *	305,180	285,520	590,700
Average Weekly Circulation (2007)	87,694	36,072	123,766
Average Daily Circulation (2007)			30,269

*Estimated station totals are sums of the Nielsen TV and Cable TV household estimates for each county in which the station registers viewing of more than 5% as per the Nielsen Survey Methods.

KFTY-DT
Ch. 54

Network Service: IND.

Licensee: Ackerley Broadcasting Operations LLC, 2625 S Memorial Dr, Ste A, Tulsa, OK 74129.

Studio: 533 Mendocino Ave., Santa Rosa, CA 95401.

Mailing Address: 533 Mendocino Ave., Santa Rosa, CA 95401.

Phone: 707-526-5050. **Fax:** 707-526-7429.

E-mail: johnburgess@clearchannel.com

Web Site: http://www.kfty.com

Technical Facilities: Channel No. 54 (710-716 MHz). Authorized power: 30-kw max. visual, aural. Antenna: 3045-ft above av. terrain, 108-ft. above ground, 4419-ft. above sea level.

Latitude	38°	40'	10"
Longitude	122°	37'	52"

Note: Latitude and longitude coordinates shown are based on the North American Datum of 1927 (NAD 27) as currently required by the Mass Media Bureau of the FCC.

Satellite Earth Stations: Transmitter Comark; Vertex, 4.6-meter Ku-band; Simul-sat, 5-meter C-band; Scientific-Atlanta, M/A-Com receivers.

Ownership: Clear Channel Communications Inc. (Group Owner).

Began Operation: November 1, 2002.

Represented (legal): Wiley Rein.

Personnel:

John Burgess, Vice President & General Manager.

Rick Starkey, Operations Manager.

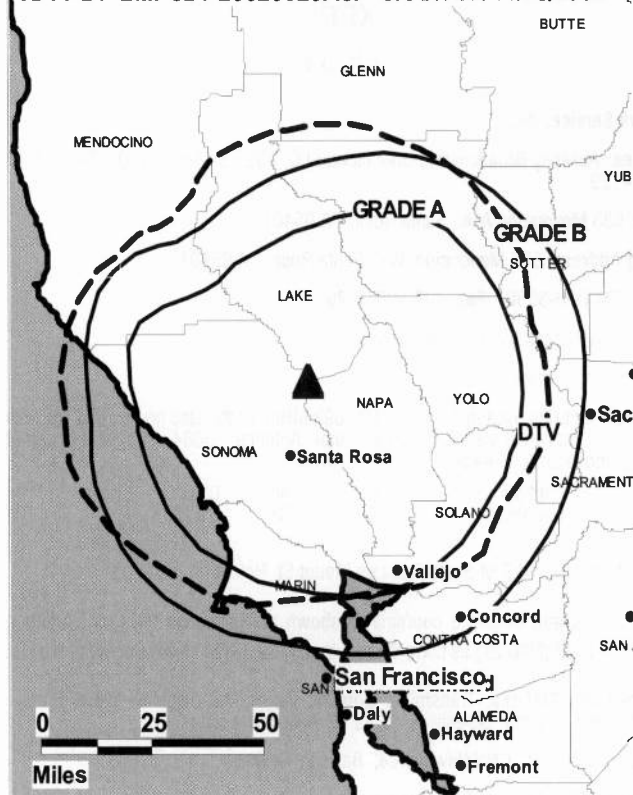
Gerald McLean, General Sales Manager.

Warren Holybee, Chief Engineer.

Jane Stephens, Controller.

Kym Meyenburg, Program Director.

KFTY-DT BMPCDT-20020920ACP GRANTED: 11/26/2002



© 2008 Warren Communications News

Mike McGuire, Creative Services Director.

City of License: Santa Rosa. **Station DMA:** San Francisco-Oakland-San Jose, CA.

Rank: 6.

Nielsen Data: Not available.

KOVR
Ch. 13

Network Service: CBS.

Licensee: Sacramento Television Stations Inc., 2175 K St. NW, Suite 350, Washington, DC 20037.

Studio: 2713 KOVR Dr., West Sacramento, CA 95605.

News Bureau: 509 W. Weber, Stockton, CA 95203.

Mailing Address: 2713 KOVR Dr., West Sacramento, CA 95605.

Phone: 916-374-1313; 916-374-1405. **Fax:** 916-374-1459.

E-mail: maaron@kovr.com

Web Site: http://www.kovr13.com

Technical Facilities: Channel No. 13 (210-216 MHz). Authorized power: 316-kw visual, 47.4-kw aural. Antenna: 2001-ft above av. terrain, 2011-ft. above ground, 2011-ft. above sea level.

Latitude 38° 14' 24"
Longitude 121° 30' 03"

Transmitter: 14001 River Rd., Walnut Grove.

Note: Latitude and longitude coordinates shown are based on the North American Datum of 1927 (NAD 27) as currently required by the Mass Media Bureau of the FCC.

Multichannel TV Sound: Stereo only.

Satellite Earth Stations: Transmitter Harris; RCA, 3.7-meter Ku-band; Superior, 4.5-meter KC-band; Andrew, 4.5-meter C-band; Andrew, 7.5-meter C-band; Scientific-Atlanta, 10-meter C-band; Standard Communications, Scientific-Atlanta, M/A-Corn, Avantek, Andrew receivers.

SNG Mobile Dish: 2.4-meter Ku-band.

News Services: AP, UPI.

Ownership: CBS Corp. (Group Owner).

Began Operation: September 5, 1954. Sale to present owner by Sinclair Broadcast Group Inc. approved by FCC April 18, 2005. Sale to Sinclair Broadcast Group Inc. by Better Communications Inc. approved by FCC March 28, 1997. Sale to Better Communications by Continental Broadcasting Ltd. approved by FCC July 1994 (Television Digest, Vol. 34:20). Previous sale by Narragansett First Fund, et al., approved by FCC December 8, 1988 (Vol. 28:45). Sale to Narragansett by Rockefeller Group approved by FCC June 13, 1986 (Vol. 26:6, 11, 12). Sale to Rockefeller Group by The Outlet Co. approved by FCC November 23, 1983 (Vol. 23:19, 22; 24:6). Sale to Outlet by McClatchy Newspapers approved by FCC March 12, 1980 (Vol. 19:28). Sale to McClatchy by Metropolitan Broadcasting Corp. approved by FCC July 29, 1964 (Vol. 3:40, 41). Sale to Metropolitan Broadcasting by Gannett Co. approved by FCC December 12, 1959 (Vol. 15:47, 48; 16:1). Sale to Gannett by H. L. Hoffman & associates approved by FCC January 8, 1958 (Vol. 13:47; 14:2).

Represented (sales): Millennium Sales & Marketing.

Represented (legal): Leventhal, Senter & Lerman PLLC.

Personnel:

Matt Aaron, General Sales Manager.

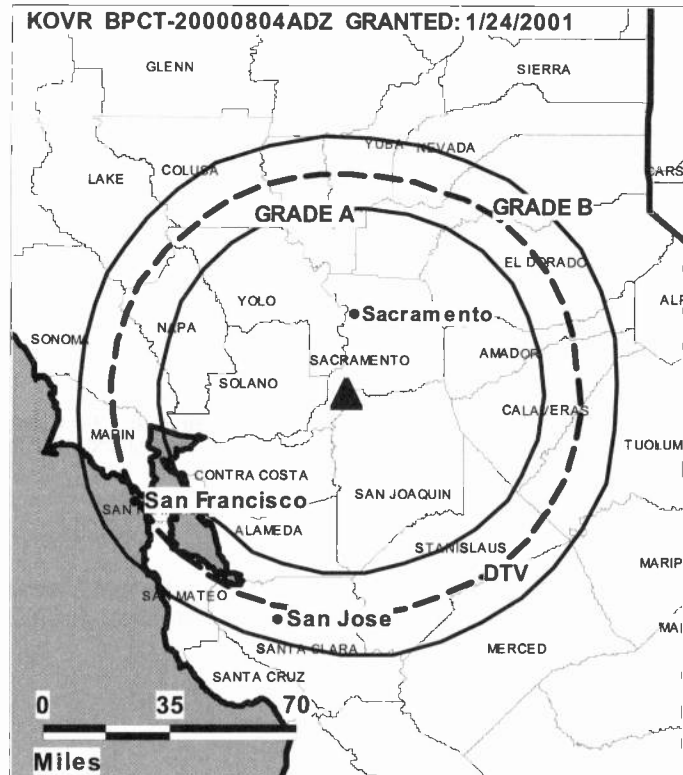
Janet Dunlop, National Sales Manager.

Robert Olson, Chief Engineer.

Lila Luna, Business Manager.

JoAnn Jackson, Program Director.

Steve Harris, Promotion Manager.



© 2008 Warren Communications News

Tami Walker, Production Manager.

Denise Dituri, Traffic Manager.

City of License: Stockton. **Station DMA:** Sacramento-Stockton-Modesto, CA.

Rank: 20.

Circulation © 2007 Nielsen. Coverage based on Nielsen study.

GrandTotal	Cable TV Households	Non-cable TV Households	Total TV Households
Estimated Station Totals *	1,002,120	817,260	1,819,380
Average Weekly Circulation (2007)	470,624	403,305	873,929
Average Daily Circulation (2007)			387,873
Station DMA Total	Cable TV Households	Non-cable TV Households	Total TV Households
Estimated Station Totals *	674,410	677,480	1,351,890
Average Weekly Circulation (2007)	418,120	394,113	812,233
Average Daily Circulation (2007)			366,611
Other DMA Total	Cable TV Households	Non-cable TV Households	Total TV Households
Estimated Station Totals *	327,710	139,780	467,490
Average Weekly Circulation (2007)	52,504	9,192	61,696
Average Daily Circulation (2007)			21,262

*Estimated station totals are sums of the Nielsen TV and Cable TV household estimates for each county in which the station registers viewing of more than 5% as per the Nielsen Survey Methods.

KOVR-DT
Ch. 25

Network Service: CBS.

Licensee: Sacramento Television Stations Inc., 2175 K St. NW, Suite 350, Washington, DC 20037.

Studio: 2713 KOVR Dr., West Sacramento, CA 95605.

Mailing Address: 2713 KOVR Dr., West Sacramento, CA 95605.

Phone: 916-374-1313; 916-374-1405. **Fax:** 916-374-1459.

E-mail: maaron@kovr.com

Web Site: <http://www.kovr13.com>

Technical Facilities: Channel No. 25 (536-542 MHz). Authorized power: 760-kw max. visual, aural. Antenna: 1939-ft above av. terrain, 1949-ft. above ground, 1949-ft. above sea level.

Latitude	38°	14'	24"
Longitude	121°	30'	03"

Note: Latitude and longitude coordinates shown are based on the North American Datum of 1927 (NAD 27) as currently required by the Mass Media Bureau of the FCC.

Ownership: CBS Corp. (Group Owner).

Began Operation: August 27, 2000.

Represented (legal): Leventhal, Senter & Lerman PLLC.

Represented (sales): Millennium Sales & Marketing.

Personnel:

Matt Aaron, General Sales Manager.

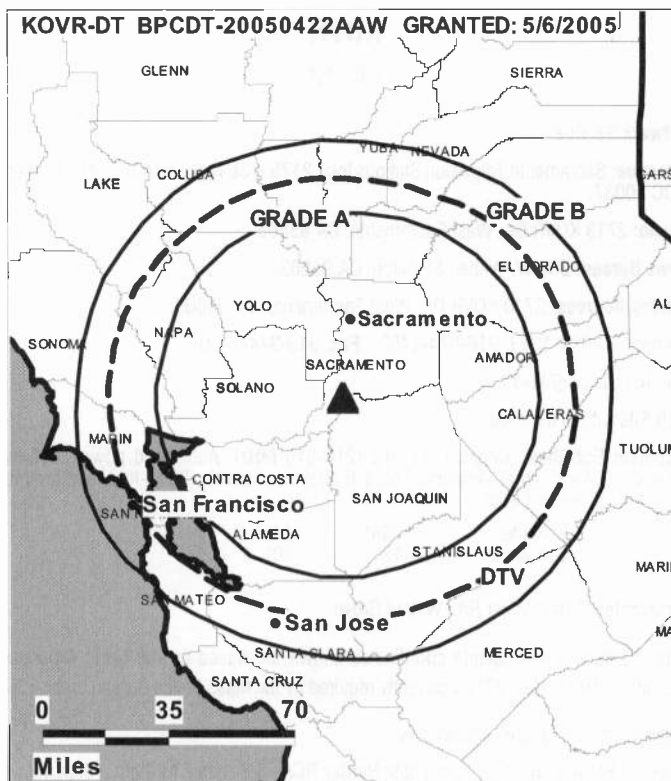
Janet Dunlop, National Sales Manager.

Robert Olson, Chief Engineer.

Lila Luna, Business Manager.

JoAnn Jackson, Program Director.

Steve Harris, Promotion Director.



© 2008 Warren Communications News

Tami Walker, Production Manager.

Denise Dituri, Traffic Manager.

City of License: Stockton. **Station DMA:** Sacramento-Stockton-Modesto, CA.

Rank: 20.

Nielsen Data: Not available.

KQCA

Ch. 58

Network Service: CW.

Licensee: Hearst-Argyle Stations Inc., PO Box 1800, c/o Brooks, Pierce, McLendon, Humphrey & Leonard, Raleigh, NC 27602.

Studio: 3 Television Cir, Sacramento, CA 95814.

Mailing Address: 3 Television Cir, Sacramento, CA 95814.

Phone: 916-446-3333. **Fax:** 916-325-3731.

E-mail: jbrehm@hearst.com

Web Site: <http://www.kcra.com>

Technical Facilities: Channel No. 58 (734-740 MHz). Authorized power: 5000-kw max. visual, aural. Antenna: 1762-ft above av. terrain, 1769-ft. above ground, 1769-ft. above sea level.

Latitude	38°	15'	54"
Longitude	121°	29'	24"

Note: Latitude and longitude coordinates shown are based on the North American Datum of 1927 (NAD 27) as currently required by the Mass Media Bureau of the FCC.

Multichannel TV Sound: Stereo only.

Satellite Earth Stations: Transmitter Townsend; AFC, 3.7-meter Ku-band; Superior, 4-meter Ku-band; Superior, 4-meter C-band; Andrew, 4.5-meter KC-band; Standard Communications, Andrew receivers.

Ownership: Hearst-Argyle Television Inc. (Group Owner).

Began Operation: April 13, 1986. Sale to present owner by Channel 58 Inc. approved by FCC January 24, 2000 (Television Digest, Vol. 40:6). Sale to Channel 58 Inc. by General Electric Capital Corp. approved by FCC December 8, 1994. Transfer of control from Pegasus Broadcasting to General Electric Capital Corp. approved by FCC September 1990. Sale to Pegasus Broadcasting by SFN Cos. Inc. approved by FCC October 2, 1986 (Vol. 26:41). Previous sale to SFN Cos. Inc. approved by FCC July 8, 1986.

Represented (legal): Brooks, Pierce, McLendon, Humphrey & Leonard LLP.

Represented (sales): Eagle Television Sales.

Represented (engineering): John F. X. Browne & Associates PC.

Personnel:

Elliott Troshinsky, President & General Manager.

Mike Rajewski, General Sales Manager.

Mike Shippey, Local Sales Manager.

Shari Epworth, National Sales Manager.

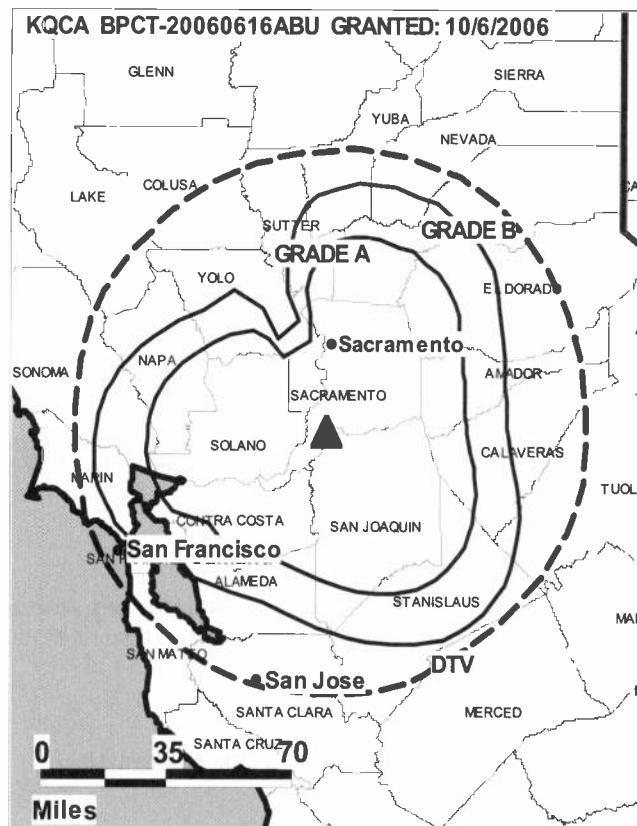
Dan Weiser, News Director.

Joe Balkhan, Engineering Director.

Tracy Clark, Controller.

Shirley Sullivan, Program Director.

Michael Liang, Marketing & Production Director.



© 2008 Warren Communications News

Gene Robinson, Creative Services Director.

Lori Kesler, Traffic Manager.

Ron Hyde, Sports Director.

Carolyn Nunes, Public Affairs Director.

City of License: Stockton. **Station DMA:** Sacramento-Stockton-Modesto, CA.

Rank: 20.

Circulation © 2007 Nielsen. Coverage based on Nielsen study.

GrandTotal	Cable TV Households	Non-cable TV Households	Total TV Households
Estimated Station Totals *	674,410	677,480	1,351,890
Average Weekly Circulation (2007)	179,921	140,237	320,158
Average Daily Circulation (2007)			107,587
Station DMA Total	Cable TV Households	Non-cable TV Households	Total TV Households
Estimated Station Totals *	674,410	677,480	1,351,890
Average Weekly Circulation (2007)	179,921	140,237	320,158
Average Daily Circulation (2007)			107,587

*Estimated station totals are sums of the Nielsen TV and Cable TV household estimates for each county in which the station registers viewing of more than 5% as per the Nielsen Survey Methods.

KQCA-DT

Ch. 46

Network Service: CW.

Licensee: Hearst-Argyle Stations Inc., PO Box 1800, c/o Brooks, Pierce, McLendon, Humphrey & Leonard, Raleigh, NC 27602.

Studio: 3 Television Circle, Sacramento, CA 95814.

Mailing Address: 3 Television Circle, Sacramento, CA 95814.

Phone: 916-446-3333. **Fax:** 916-325-3731.

E-mail: jbrehm@hearst.com

Web Site: http://www.kcra.com

Technical Facilities: Channel No. 46 (662-668 MHz). Authorized power: 600-kw max. visual, aural. Antenna: 1903-ft above av. terrain, 1913-ft. above ground, 1913-ft. above sea level.

Latitude	38°	15'	54"
Longitude	121°	29'	24"

Note: Latitude and longitude coordinates shown are based on the North American Datum of 1927 (NAD 27) as currently required by the Mass Media Bureau of the FCC.

Ownership: Hearst-Argyle Television Inc. (Group Owner).

Began Operation: May 1, 2003.

Represented (legal): Brooks, Pierce, McLendon, Humphrey & Leonard LLP.

Represented (sales): Eagle Television Sales.

Personnel:

Elliot Troshinsky, President & General Manager.

Mike Rajewski, General Sales Manager.

Mike Shippey, Local Sales Manager.

Shari Epworth, National Sales Manager.

Don Weiser, News Director.

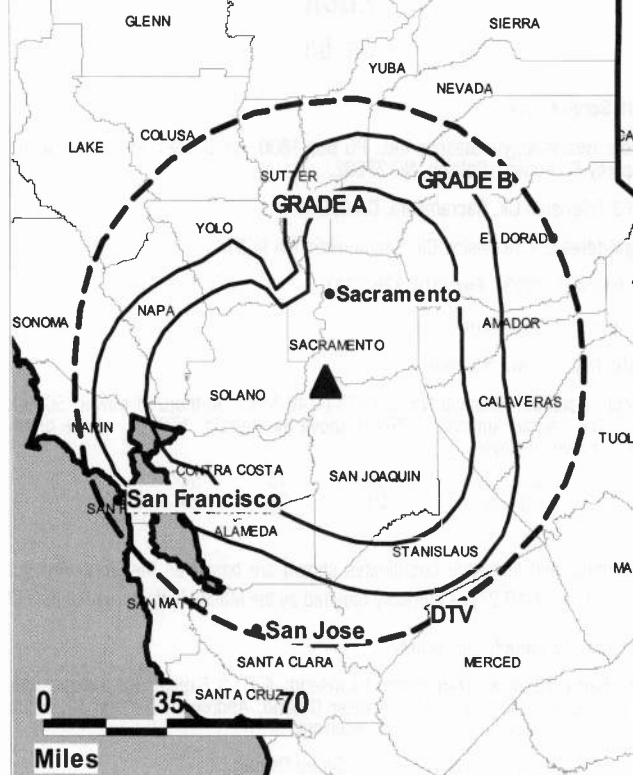
Joe Balkan, Engineering Director.

Tracy Clark, Controller.

Shirley Sullivan, Program Director.

Michael Liang, Marketing & Production Director.

KQCA-DT BMPCDT-20020626AAA GRANTED: 8/24/2004



© 2008 Warren Communications News

Gene Robinson, Creative Services Director.

Lori Kesler, Traffic Manager.

Ron Hyde, Sports Director.

Carolyn Nunes, Public Affairs Director.

City of License: Stockton. **Station DMA:** Sacramento-Stockton-Modesto, CA.

Rank: 20.

Nielsen Data: Not available.

KTFK-DT
Ch. 62

Network Service: TEL.

Licensee: Telefutura Sacramento LLC, 1999 Avenue of the Stars, Suite 3050, Los Angeles, CA 90067.

Studio: 30 B Aggenberger Loop, Oakland, CA 94621.

Mailing Address: 30 B Aggenberger Loop, Oakland, CA 94621.

Phone: 510-632-5385. **Fax:** 510-632-8943.

E-mail: mail@ktfl.com

Web Site: http://www.ktfl.com

Technical Facilities: Channel No. 62 (758-764 MHz). Authorized power: 195-kw max. visual, aural. Antenna: 3068-ft above av. terrain, 200-ft. above ground, 3802-ft. above sea level.

Latitude	37°	52'	54"
Longitude	121°	55'	05"

Note: Latitude and longitude coordinates shown are based on the North American Datum of 1927 (NAD 27) as currently required by the Mass Media Bureau of the FCC.

Ownership: Univision Communications Inc. (Group Owner).

Began Operation: August 1, 2002. Standard Definition.

Represented (legal): Covington & Burling.

Personnel:

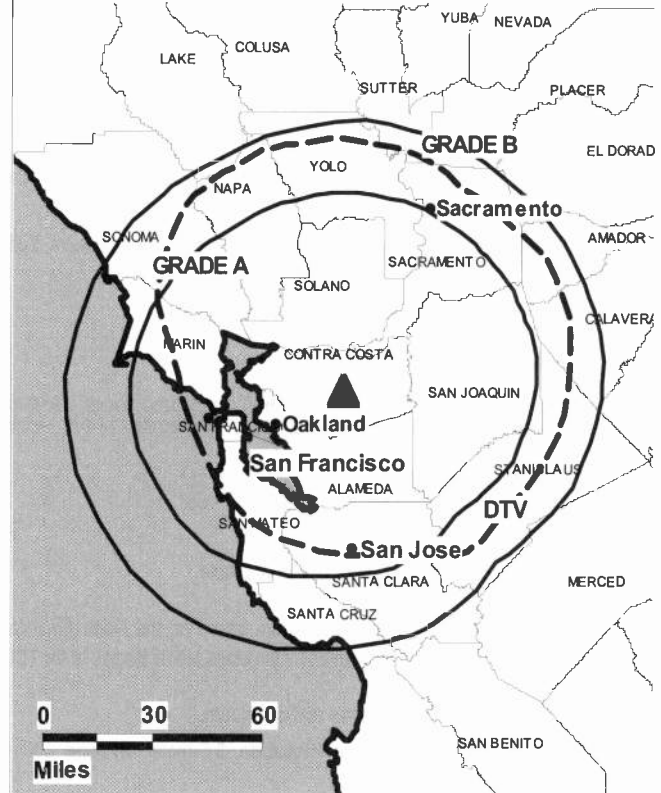
Matt Tuter, General Manager & General Sales Manager.

John B. Tefertiller, Operations Manager & Chief Engineer.

Lucy Nazareno-Self, Program Director & Traffic Manager.

Danny Angotti, Production Manager.

KTFK-DT BPCDT-20050210ARS GRANTED: 7/8/2005



© 2008 Warren Communications News

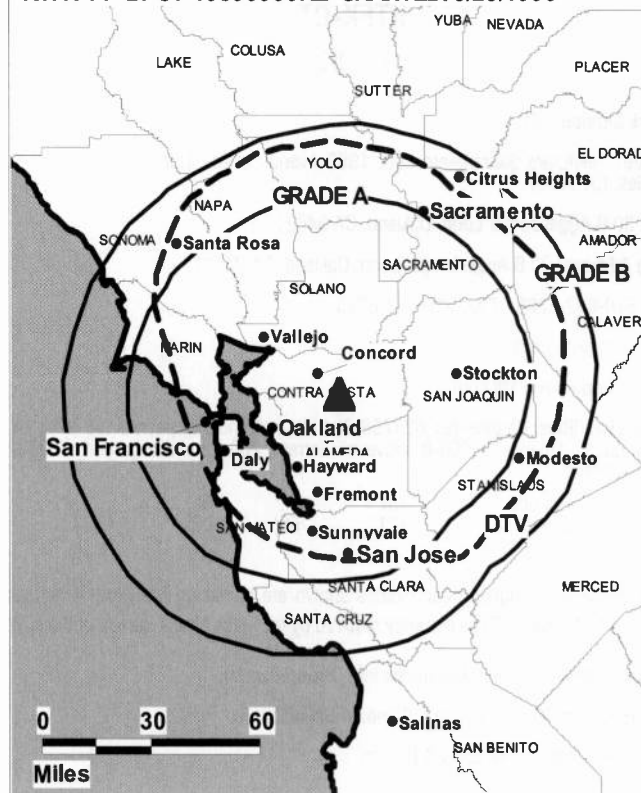
City of License: Stockton. **Station DMA:** Sacramento-Stockton-Modesto, CA.

Rank: 20.

Nielsen Data: Not available.

KTFK-TV**Ch. 64****Network Service:** TEL.**Licensee:** Telefutura Sacramento LLC, 1999 Avenue of the Stars, Suite 3050, Los Angeles, CA 90067.**Studios:** 30 B Aggenberger Loop, Oakland, CA 94621; 1999 Avenue of the Stars, Suite 3050, Los Angeles, CA 90067.**Mailing Address:** 30 B Aggenberger Loop, Oakland, CA 94621.**Phone:** 310-556-7600.**Technical Facilities:** Channel No. 64 (770-776 MHz). Authorized power: 1950-kw max. visual, 195-kw aural. Antenna: 2982-ft above av. terrain, 114-ft. above ground, 3664-ft. above sea level.

Latitude	37°	53'	35"
Longitude	121°	53'	58"

Transmitter: 9-mi. SE of Concord on N peak of Mount Diablo.**Note:** Latitude and longitude coordinates shown are based on the North American Datum of 1927 (NAD 27) as currently required by the Mass Media Bureau of the FCC.**Multichannel TV Sound:** Stereo and separate audio program.**Satellite Earth Station:** Transmitter Sainte; Paraclipse, 3.5-meter KC-band; DX Antenna receivers.**AM Affiliate:** KEBR, 1210 kHz.**FM Affiliate:** KEAR, 80-kw, 106.9 MHz.**Ownership:** Univision Communications Inc. (Group Owner).**Began Operation:** November 12, 1987. Transfer of control to Broadcasting Media Partners Inc. approved by FCC March 27, 2007. Sale to present owner by Family Stations Inc. approved by FCC December 1, 2003.**Represented (legal):** Covington & Burling.**Personnel:****Matt Tuter**, General Manager & General Sales Manager.**John Tefertiller**, Operations Manager & Chief Engineer.**Lucy Nazareno-Self**, Program Director & Traffic Manager.**Danny Angotti**, Production Manager.**City of License:** Stockton. **Station DMA:** Sacramento-Stockton-Modesto, CA.**Rank:** 20.**KTFK-TV BPCT-19890905KE GRANTED: 3/23/1990**

© 2008 Warren Communications News

Circulation © 2007 Nielsen. Coverage based on Nielsen study.

GrandTotal	Cable TV Households	Non-cable TV Households	Total TV Households
Estimated Station Totals *	28,360	189,440	217,800
Average Weekly Circulation (2007)	2,163	15,489	17,652
Average Daily Circulation (2007)			5,238
Station DMA Total	Cable TV Households	Non-cable TV Households	Total TV Households
Estimated Station Totals *	28,360	185,470	213,830
Average Weekly Circulation (2007)	2,163	14,667	16,830
Average Daily Circulation (2007)			5,230
Other DMA Total	Cable TV Households	Non-cable TV Households	Total TV Households
Estimated Station Totals *	0	3,970	3,970
Average Weekly Circulation (2007)	0	822	822
Average Daily Circulation (2007)			8

*Estimated station totals are sums of the Nielsen TV and Cable TV household estimates for each county in which the station registers viewing of more than 5% as per the Nielsen Survey Methods.

KVMD-DT

Ch. 23

Network Service: IND.

Licensee: KVMD Lincensee Co. LLC, 2323 Corinth Ave., West Los Angeles, CA 90064.

Studio: 6448 Hallee Rd., Suite 3, Joshua Tree, CA 92252.

Mailing Address: 6448 Hallee Rd., Suite 3, Joshua Tree, CA 92252.

Phone: 760-366-9881. **Fax:** 760-366-1342.

E-mail: skarr@kvmdtv.com

Web Site: <http://www.kvmdtv.com>

Technical Facilities: Channel No. 23 (524-530 MHz). Authorized power: 150-kw max. visual, aural. Antenna: 2572-ft above av. terrain, 138-ft. above ground, 8038-ft. above sea level.

Latitude	34°	02'	17"
Longitude	116°	48'	47"

Note: Latitude and longitude coordinates shown are based on the North American Datum of 1927 (NAD 27) as currently required by the Mass Media Bureau of the FCC.

Ownership: Ronald Ulloa (Group Owner).

Began Operation: August 1, 2002. Analog operations ceased June 1, 2003.

Personnel:

Larry Peterson, General Manager.

Ken Brawn, Chief Engineer.

City of License: Twentynine Palms. **Station DMA:** Los Angeles, CA. **Rank:** 2.

Nielsen Data: Not available.

KVMD-DT BPCDT-19991101AIP GRANTED: 9/18/2001



© 2008 Warren Communications News

KFSF-DT
Ch. 34

Network Service: TEL.

Licensee: Telefutura San Francisco LLC, 1999 Avenue of the Stars, Suite 3050, Los Angeles, CA 90067.

Studio: 50 Fremont, 41st Floor, San Francisco, CA 94105.

Mailing Address: 50 Fremont St, 41st Floor, San Francisco, CA 94105.

Phone: 415-538-6466. **Fax:** 415-538-8053.

E-mail: mwellbeloved@univision.net

Web Site: <http://www.univision.com>

Technical Facilities: Channel No. 34 (590-596 MHz). Authorized power: 200-kw max. visual, aural. Antenna: 1375-ft above av. terrain, 643-ft. above ground, 1476-ft. above sea level.

Latitude	37°	45'	19"
Longitude	122°	27'	06"

Transmitter: Mount Sutro Tower, One La Avanzada Rd.

Note: Latitude and longitude coordinates shown are based on the North American Datum of 1927 (NAD 27) as currently required by the Mass Media Bureau of the FCC.

Ownership: Univision Communications Inc. (Group Owner).

Began Operation: Station operating; no on-air date.

Represented (legal): Covington & Burling.

Represented (engineering): John F. X. Browne & Associates PC.

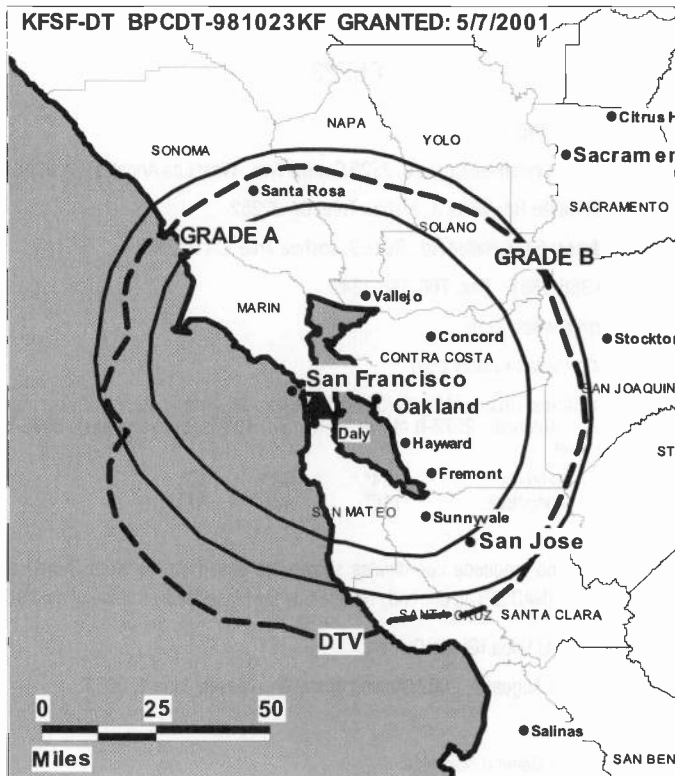
Personnel:

Marcela Medina, President & General Manager.

Ernie Rizzuti, General Sales Manager.

Emilio Solares, Local Sales Manager.

Mike Roberts, Chief Engineer.



© 2008 Warren Communications News

Michele Rosenfeld, Traffic Manager.

City of License: Vallejo. **Station DMA:** San Francisco-Oakland-San Jose, CA.

Rank: 6.

Nielsen Data: Not available.

KFSF-TV**Ch. 66****Network Service:** TEL.**Licensee:** Telefutera San Francisco LLC, 1999 Avenue of the Stars, Suite 3050, Los Angeles, CA 90067.**Studio:** 50 Fremont, 41st Floor, San Francisco, CA 94105.**Mailing Address:** 50 Fremont St, 41st Floor, San Francisco, CA 94105.**Phone:** 415-538-6466. **Fax:** 415-538-8053.**E-mail:** mwellbeloved@univision.net**Web Site:** http://www.univision.com**Technical Facilities:** Channel No. 66 (782-788 MHz). Authorized power: 3459-kw max. & 912-kw horizontal visual, 346.6-kw & 91.2-kw horizontal aural. Antenna: 1529-ft above av. terrain, 797-ft. above ground, 1631-ft. above sea level.

Latitude	37°	45'	20"
Longitude	122°	27'	05"

Transmitter: Mount Sutro Tower, San Francisco.**Note:** Latitude and longitude coordinates shown are based on the North American Datum of 1927 (NAD 27) as currently required by the Mass Media Bureau of the FCC.**Multichannel TV Sound:** Stereo and separate audio program.**Satellite Earth Station:** Transmitter NEC; Scientific-Atlanta, 5-meter C-band; Scientific-Atlanta receivers.**News Service:** WTN.**Ownership:** Univision Communications Inc. (Group Owner).**Began Operation:** November 25, 1986. Transfer of control to Broadcasting Media Partners Inc. approved by FCC March 27, 2007. Sale to present owner by USA Broadcasting approved by FCC December 18, 2001.**Represented (engineering):** John F. X. Browne & Associates PC.**Represented (legal):** Covington & Burling.**Personnel:****Marcela Medina**, President & General Manager.**Ernie Rizzuti**, General Sales Manager.**Emilio Solares**, Local Sales Manager.**Mike Roberts**, Chief Engineer.**Michele Rosenfeld**, Traffic Manager.**KFSF-TV BMPCT-19860925KM GRANTED: 10/9/1986**

© 2008 Warren Communications News

City of License: Vallejo. **Station DMA:** San Francisco-Oakland-San Jose, CA.**Rank:** 6.

Circulation © 2007 Nielsen. Coverage based on Nielsen study.

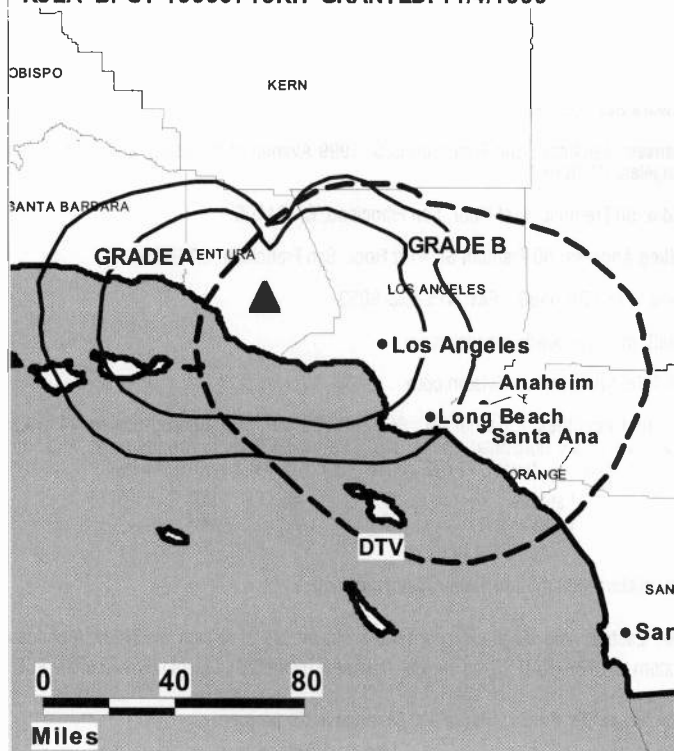
GrandTotal	Cable TV Households	Non-cable TV Households	Total TV Households
Estimated Station Totals *	1,437,100	622,840	2,059,940
Average Weekly Circulation (2007)	118,666	53,082	171,748
Average Daily Circulation (2007)			69,340

Station DMA Total	Cable TV Households	Non-cable TV Households	Total TV Households
Estimated Station Totals *	1,437,100	622,840	2,059,940
Average Weekly Circulation (2007)	118,666	53,082	171,748
Average Daily Circulation (2007)			69,340

*Estimated station totals are sums of the Nielsen TV and Cable TV household estimates for each county in which the station registers viewing of more than 5% as per the Nielsen Survey Methods.

KJLA**Ch. 57****Network Service:** IND.**Licensee:** KJLA LLC, 2323 Corinth Ave., West Los Angeles, CA 90064.**Studio:** 2323 Corinth Ave., West Los Angeles, CA 90064.**Mailing Address:** 2323 Corinth Ave., West Los Angeles, CA 90064.**Phone:** 310-943-5288; 800-588-5788. **Fax:** 310-943-5299.**E-mail:** kbrown@kjl.com**Web Site:** http://www.kjla.com**Technical Facilities:** Channel No. 57 (728-734 MHz). Authorized power: 5000-kw max. visual, aural. Antenna: 1739-ft above av. terrain, 305-ft. above ground, 2615-ft. above sea level.

Latitude	34°	19'	49"
Longitude	119°	01'	22"

Transmitter: South Mountain, 2.6-mi. SE of Santa Paula.**Note:** Latitude and longitude coordinates shown are based on the North American Datum of 1927 (NAD 27) as currently required by the Mass Media Bureau of the FCC.**Satellite Earth Stations:** Transmitter Comark; Scientific-Atlanta, 4.5-meter; Paraflex, 4.5-meter KC-band; Standard Communications receivers.**SNG Mobile Dish:** 4.5-meter .**Ownership:** Costa de Oro Television Inc. (Group Owner).**Began Operation:** October 1, 1990.**Represented (legal):** Thompson Hine LLP.**Represented (engineering):** Merrill Weiss Group.**Personnel:****Walter Ulloa**, President.**Francis X. Wilkinson**, Vice President & General Manager.**Ed Sata**, Chief Financial Officer.**Richard Geanda**, General Sales Manager.**Ken Brown**, Chief Engineer.**Luis Cardenas**, Program Director.**Flavio Morales**, Production Manager.**Elizabeth Gallegos**, Traffic Manager.**City of License:** Ventura. **Station DMA:** Los Angeles, CA. **Rank:** 2.**KJLA BPCT-19990715KH GRANTED: 11/4/1999**

© 2008 Warren Communications News

Circulation © 2007 Nielsen. Coverage based on Nielsen study.

GrandTotal	Cable TV Households	Non-cable TV Households	Total TV Households
Estimated Station Totals *	448,090	346,710	794,800
Average Weekly Circulation (2007)	37,350	21,843	59,193
Average Daily Circulation (2007)			5,469
Station DMA Total	Cable TV Households	Non-cable TV Households	Total TV Households
Estimated Station Totals *	448,090	346,710	794,800
Average Weekly Circulation (2007)	37,350	21,843	59,193
Average Daily Circulation (2007)			5,469

*Estimated station totals are sums of the Nielsen TV and Cable TV household estimates for each county in which the station registers viewing of more than 5% as per the Nielsen Survey Methods.

KJLA-DT

Ch. 49

Network Service: IND.

Licensee: KJLA LLC, 2323 Corinth Ave., West Los Angeles, CA 90064.

Studio: 2323 Corinth Ave., West Los Angeles, CA 90064.

Mailing Address: 2323 Corinth Ave., West Los Angeles, CA 90064.

Phone: 310-943-5288; 800-588-5788. **Fax:** 310-943-5299.

E-mail: fwilkinson@kjl.com

Web Site: <http://www.kjla.com>

Technical Facilities: Channel No. 49 (680-686 MHz). Authorized power: 1000-kw visual, aural. Antenna: 3074-ft above av. terrain, 283-ft. above ground, 5991-ft. above sea level.

Latitude	34°	13'	35"
Longitude	118°	03'	57"

Note: Latitude and longitude coordinates shown are based on the North American Datum of 1927 (NAD 27) as currently required by the Mass Media Bureau of the FCC.

Ownership: Costa de Oro Television Inc. (Group Owner).

Began Operation: May 1, 2002.

Represented (legal): Thompson Hine LLP.

Represented (engineering): Merrill Weiss Group.

Personnel:

Walter Ulloa, President.

Francis X. Wilkinson, Vice President & General Manager.

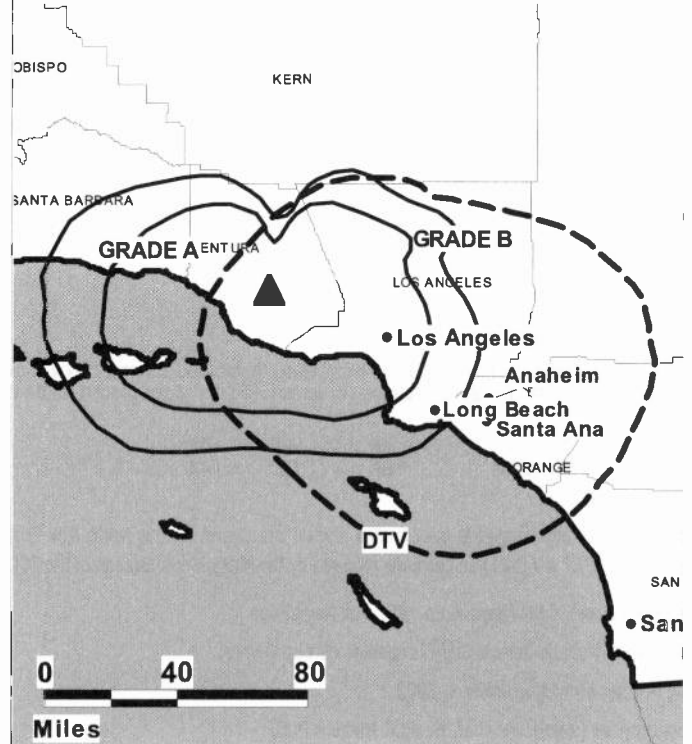
Ed Safa, Chief Financial Officer.

Richard Geanda, General Sales Manager.

Ken Brown, Chief Engineer.

Luis Cardenas, Program Director.

KJLA-DT BMPCDT-20040112ABL GRANTED: 8/16/2004



© 2008 Warren Communications News

Flavio Morales, Production Manager.

Elizabeth Gallegos, Traffic Manager.

City of License: Ventura. **Station DMA:** Los Angeles, CA. **Rank:** 2.

Nielsen Data: Not available.

KMPH-DT

Ch. 28

Network Service: FOX.

Licensee: KMPH(TV) License LLC, 500 S. Chinowth Rd., Visalia, CA 93277.

Studio: 5111 E. McKinley Ave., Fresno, CA 93727.

Mailing Address: 5111 E. McKinley Ave., Fresno, CA 93727.

Phone: 559-255-2600; 559-733-7800. **Fax:** 559-255-0275.

E-mail: groth@kmpH.com

Web Site: http://www.kmpH.com

Technical Facilities: Channel No. 28 (554-560 MHz). Authorized power: 219-kw max. visual, aural. Antenna: 2503-ft above av. terrain, 377-ft. above ground, 8284-ft. above sea level.

Latitude	36°	40'	02"
Longitude	118°	52'	42"

Note: Latitude and longitude coordinates shown are based on the North American Datum of 1927 (NAD 27) as currently required by the Mass Media Bureau of the FCC.

News Services: CNN Newsource, AP, Fox NewsEdge.

Ownership: Pappas Telecasting Companies (Group Owner).

Began Operation: November 1, 2002.

Represented (legal): Fletcher, Heald & Hildreth PLC.

Represented (engineering): Smith & Fisher.

Represented (engineering): Cecil Lynch.

Represented (sales): TeleRep Inc.

Personnel:

Charles W. Pfaff, General Manager.

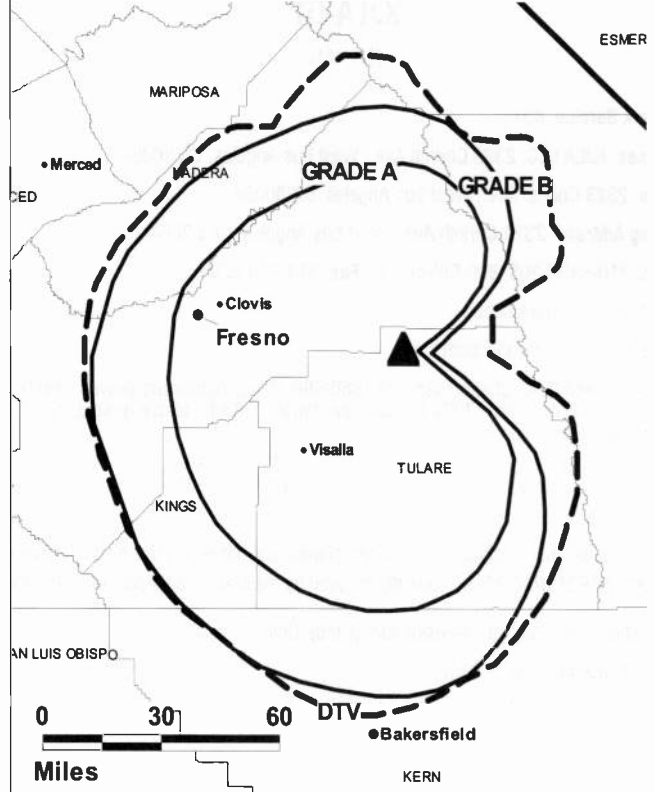
Ken Felder, General Marketing Manager.

J. R. Jackson, Local Marketing Manager.

Chase Ballou, National Marketing Manager.

Roger Gadley, News Director.

KMPH-DT BPCDT-19991001AAM GRANTED: 1/4/2001



© 2008 Warren Communications News

Barbara Amerine, Office Manager.

Carlton Simmons, Chief Engineer.

Janet Williams, Traffic Manager.

Brett Freitag, Creative Services Director.

City of License: Visalia. **Station DMA:** Fresno-Visalia, CA. **Rank:** 55.

Nielsen Data: Not available.

KMPH-TV
(formerly KMPH)
Ch. 26

Network Service: FOX.

Licensee: KMPH(TV) License LLC, 500 S. Chinowth Rd., Visalia, CA 93277.

Studio: 5111 E. McKinley Ave., Fresno, CA 93727.

Mailing Address: 5111 E. McKinley Ave., Fresno, CA 93727.

Phone: 559-255-2600; 559-733-7800. **Fax:** 559-255-0275.

E-mail: groth@kmphtv.com

Web Site: http://www.kmphtv.com

Technical Facilities: Channel No. 26 (542-548 MHz). Authorized power: 3240-kw max. visual, aural. Antenna: 2599-ft above av. terrain, 456-ft. above ground, 8364-ft. above sea level.

Latitude	36°	40'	02"
Longitude	118°	52'	42"

Transmitter: Big Baldy Ridge, Sequoia National Forest, Tulare County.

Note: Latitude and longitude coordinates shown are based on the North American Datum of 1927 (NAD 27) as currently required by the Mass Media Bureau of the FCC.

Multichannel TV Sound: Stereo only.

Satellite Earth Stations: Transmitter Comark; Uniden, 3.7-meter KC-band; Chaparral, 3.7-meter KC-band; Agile Omni, 4.5-meter KC-band; Scientific-Atlanta, 7-meter C-band.

News Services: AP, Fox NewsEdge, CNN Newsource.

Ownership: Pappas Telecasting Companies (Group Owner).

Began Operation: October 11, 1971.

Represented (sales): TeleRep Inc.

Represented (legal): Fletcher, Heald & Hildreth PLC.

Represented (engineering): Smith & Fisher.

Represented (engineering): Cecil Lynch.

Personnel:

Charles W. Pfaff, General Manager.

Ken Felder, General Marketing Manager.

J. R. Jackson, Local Marketing Manager.

Chase Ballou, National Marketing Manager.

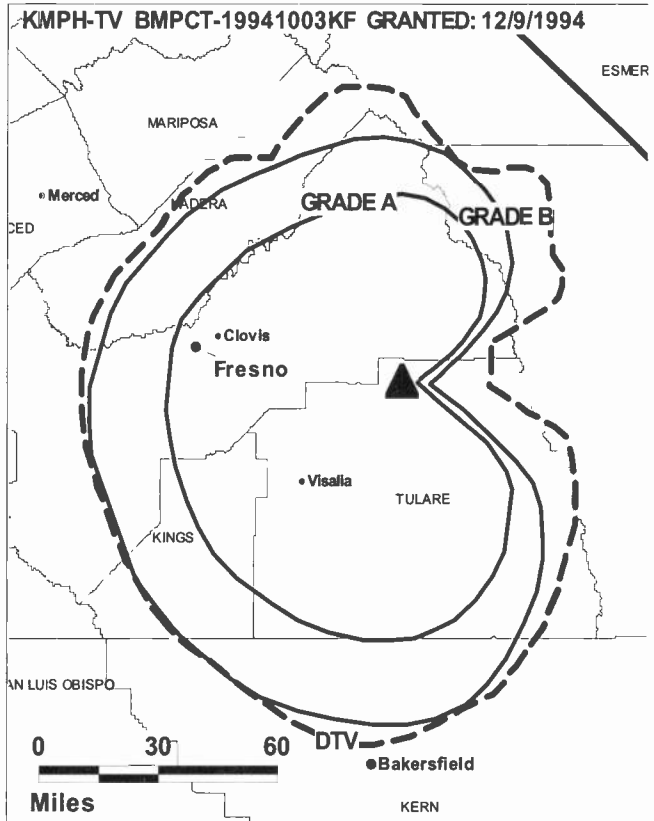
Roger Gadley, News Director.

Barbara Amerine, Office Manager.

Carlton Simmons, Chief Engineer.

Janet Williams, Traffic Manager.

Brett Freitag, Creative Services Director.

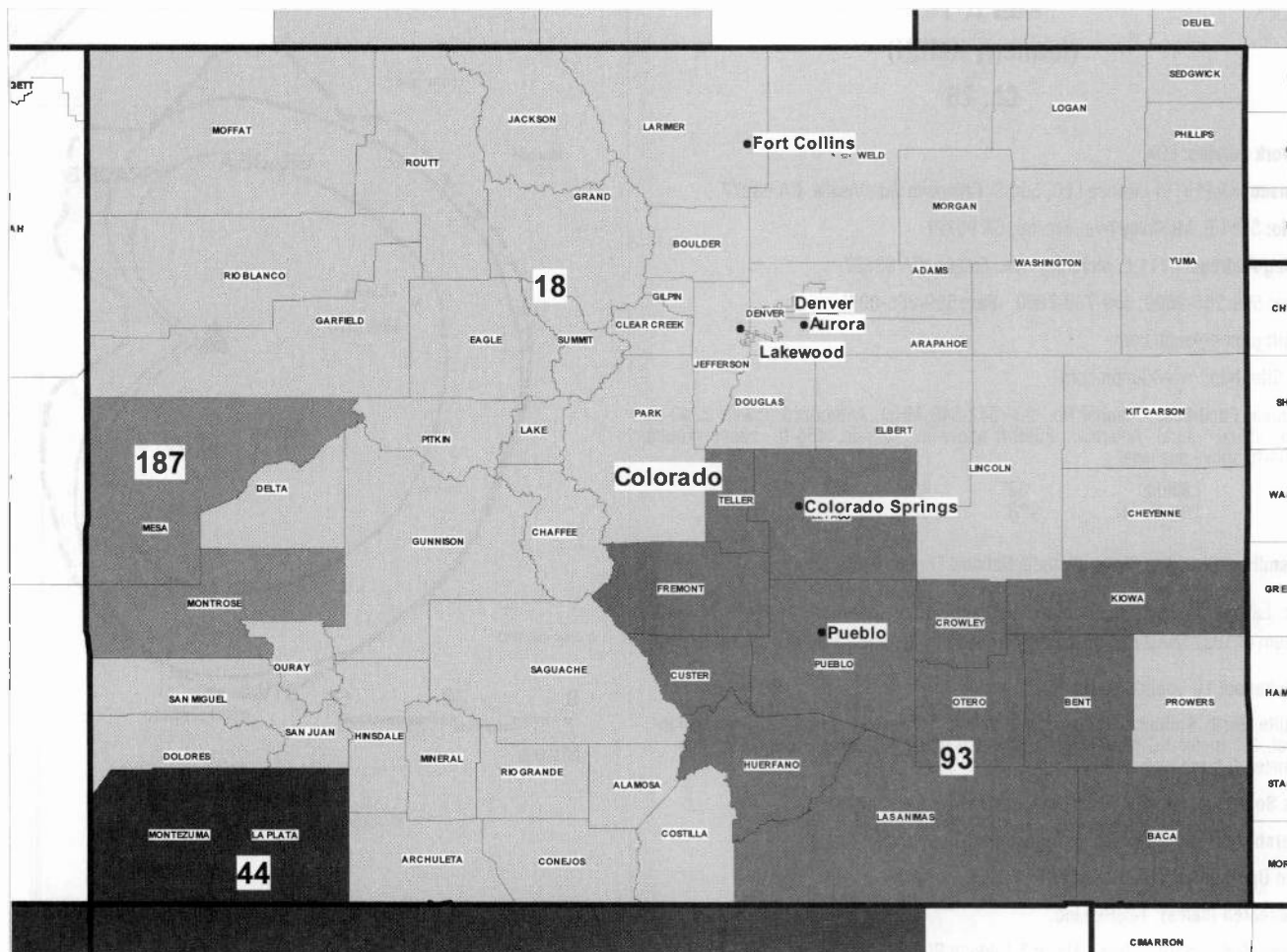


City of License: Visalia. **Station DMA:** Fresno-Visalia, CA. **Rank:** 55.

Circulation © 2007 Nielsen. Coverage based on Nielsen study.

GrandTotal	Cable TV Households	Non-cable TV Households	Total TV Households
Estimated Station Totals *	235,430	408,220	643,650
Average Weekly Circulation (2007)	141,526	178,056	319,582
Average Daily Circulation (2007)			137,167
Station DMA Total	Cable TV Households	Non-cable TV Households	Total TV Households
Estimated Station Totals *	235,430	315,800	551,230
Average Weekly Circulation (2007)	141,526	173,435	314,961
Average Daily Circulation (2007)			136,428
Other DMA Total	Cable TV Households	Non-cable TV Households	Total TV Households
Estimated Station Totals *	0	92,420	92,420
Average Weekly Circulation (2007)	0	4,621	4,621
Average Daily Circulation (2007)			739

*Estimated station totals are sums of the Nielsen TV and Cable TV household estimates for each county in which the station registers viewing of more than 5% as per the Nielsen Survey Methods.



© 2008 Warren Communications News

MARKET	NIelsen DMA TV HOUSEHOLDS	RANK	MARKET AREA COMMERCIAL STATIONS
Denver, CO	1,477,280	18	KCEC (50); KCEC-DT (51); KCNC-DT (35); KCNC-TV (4); KDEN (25); KDEN-DT (29); KDVR (31); KDVR-DT (32); KFCT (22); KFCT-DT (21); KMGH-DT (17); KMGH-TV (7); KPXC-DT (43); KPXC-TV (59); KREG-DT (23); KREG-TV (3); KTFD-DT (15); KTFD-TV (14); KTVD (20); KTVD-DT (19); KUPN (3); KUSA-DT (16); KUSA-TV (9); KWGN-DT (34); KWGN-TV (2); KWHD (53); KWHD-DT (46)
Albuquerque-Santa Fe, NM	677,740	44	KASA-DT (27); KASA-TV (2); KASY-DT (45); KASY-TV (50); KBIM-DT (41); KBIM-TV (10); KCHF (11); KCHF-DT (10); KLUZ-TV (41); KNAT-DT (24); KNAT-TV (23); KOAT-DT (21); KOAT-TV (7); KOB-DT (26); KOB-TV (4); KOCT (6); KOCT-DT (19); KOFT-DT (8); KOFT-TV (10); KOFT-DT (12); KREZ-DT (15); KREZ-TV (6); KRPV (27); KRPV-DT (28); KRQE (13); KRQE-DT (16); KRWB-TV (21); KTEL-TV (25); KTFQ-TV (14); KTLL-TV (33); KUPT (29); KUPT-DT (16); KWBQ (19); KWBQ-DT (29)
Colorado Springs-Pueblo, CO	326,380	93	KKTV (11); KKTV-DT (10); KOAA-DT (42); KOAA-TV (5); KRDO-DT (24); KRDO-TV (13); KXRM-DT (22); KXRM-TV (21)
Grand Junction-Montrose, CO	69,320	187	KFQX (4); KFQX-DT (15); KJCT (8); KJCT-DT (7); KKCO (11); KKCO-DT (12); KREX-DT (2); KREX-TV (5); KREY-DT (13); KREY-TV (10)

Colorado *Digital* Station Totals as of October 1, 2007

	VHF	UHF	TOTAL
Commercial Television	5	18	23
Educational Television	1	6	7
	6	24	30

Colorado Analog Station Totals as of October 1, 2007

	VHF	UHF	TOTAL
Commercial Television	15	10	25
Educational Television	3	3	6
	18	13	31

KTFD-DT

Ch. 15

Network Service: TEL.

Licensee: Spanish Television of Denver Inc., 1999 Avenue of the Stars, Suite 3050, Los Angeles, CA 90067.

Studio: 777 Grant, Denver, CO 80203.

Mailing Address: 777 Grant St, 5th Fl, Denver, CO 80203.

Phone: 303-832-1414. **Fax:** 303-832-1561.

E-mail: mcarrera@entravision.com

Web Site: <http://www.univision.net>

Technical Facilities: Channel No. 15 (476-482 MHz). Authorized power: 200-kw max. visual, aural. Antenna: 1152-ft above av. terrain, 138-ft. above ground, 7825-ft. above sea level.

Latitude	39°	40'	17"
Longitude	105°	13'	06"

Note: Latitude and longitude coordinates shown are based on the North American Datum of 1927 (NAD 27) as currently required by the Mass Media Bureau of the FCC.

Ownership: St. Louis/Denver LLC (Group Owner).

Began Operation: Station operating; no on-air date

Represented (legal): Covington & Burling.

Personnel:

Maria Carrera, Station Manager.

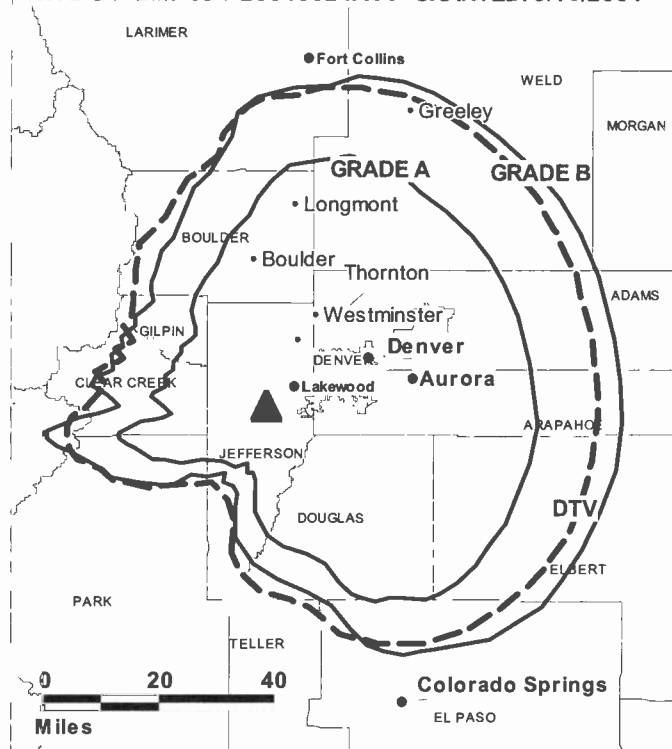
Mario Carrera, Sales & Marketing Director.

Gail Shaw, Local Sales Manager.

Adolpho Cardenas, News Director & Promotion Director.

Azael Villanueva, Chief Engineer.

KTFD-DT BMPCDT-20040624ACV GRANTED: 8/16/2004



© 2008 Warren Communications News

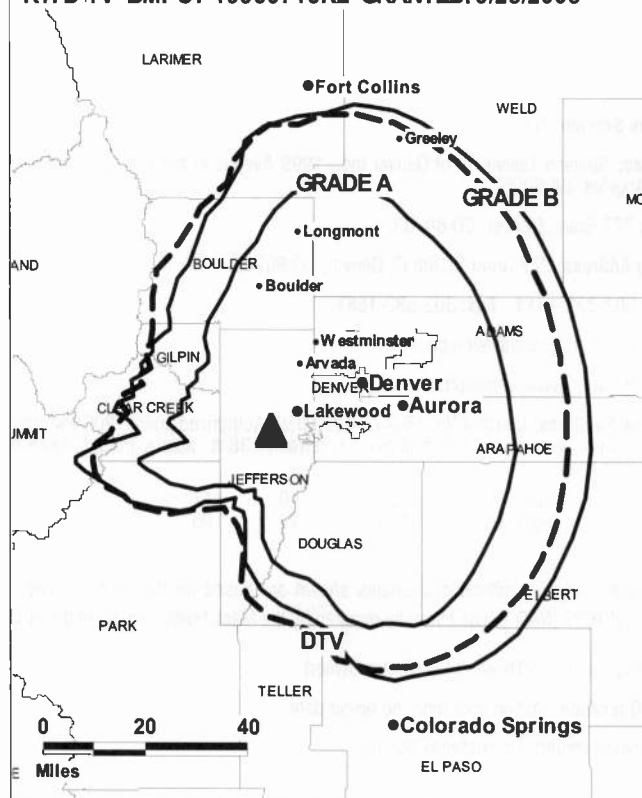
Erma Atencio, Traffic Manager.

City of License: Boulder. **Station DMA:** Denver, CO. **Rank:** 18.

Nielsen Data: Not available.

KTFD-TV**Ch. 14****Network Service:** TEL.**Licensee:** Spanish Television of Denver Inc., 1999 Avenue of the Stars, Suite 3050, Los Angeles, CA 90067.**Studio:** 777 Grant St, Denver, CO 80203.**Mailing Address:** 777 Grant St, 5th Fl, Denver, CO 80203.**Phone:** 303-832-1414. **Fax:** 303-832-1561.**E-mail:** mcarrera@entravision.com**Web Site:** http://www.univision.net**Technical Facilities:** Channel No. 14 (470-476 MHz). Authorized power: 2400-kw max. visual, aural. Antenna: 1152-ft above av. terrain, 138-ft. above ground, 7825-ft. above sea level.

Latitude	39°	40'	17"
Longitude	105°	13'	06"

Transmitter: Mount Morrison.**Note:** Latitude and longitude coordinates shown are based on the North American Datum of 1927 (NAD 27) as currently required by the Mass Media Bureau of the FCC.**Ownership:** St. Louis/Denver LLC (Group Owner).**Began Operation:** February 22, 1996. Sale to Roberts Broadcasting Co. of Denver by Newsweb Corp. approved by FCC March 17, 1994. Univision Communications Inc. acquisition of 44% equity interest in station from Roberts Broadcasting Co. of Denver was approved by FCC February 10, 2003. Transfer of control of Univision Communications Inc. interest to Broadcasting Media Partners LLC approved by FCC March 27, 2007.**Represented (legal):** Covington & Burling.**Represented (engineering):** SiteSafe.**Personnel:****Maria Carrera**, Station Manager.**Mario Carrera**, Sales & Marketing Director.**Gail Shaw**, Local Sales Manager.**Adolpho Cardenas**, News Director & Promotion Director.**Azael Villanueva**, Chief Engineer.**Erma Atencia**, Traffic Manager.**City of License:** Boulder. **Station DMA:** Denver, CO. **Rank:** 18.**KTFD-TV BMPCT-19960716KL GRANTED: 9/28/2005**

© 2008 Warren Communications News

Circulation © 2007 Nielsen. Coverage based on Nielsen study.

GrandTotal	Cable TV Households	Non-cable TV Households	Total TV Households
Estimated Station Totals *	81,240	144,360	225,600
Average Weekly Circulation (2007)	6,093	13,865	19,958
Average Daily Circulation (2007)			8,588

Station DMA Total	Cable TV Households	Non-cable TV Households	Total TV Households
Estimated Station Totals *	81,240	144,360	225,600
Average Weekly Circulation (2007)	6,093	13,865	19,958
Average Daily Circulation (2007)			8,588

*Estimated station totals are sums of the Nielsen TV and Cable TV household estimates for each county in which the station registers viewing of more than 5% as per the Nielsen Survey Methods.

KWHD

Ch. 53

Network Service: IND.

Licensee: LeSea Broadcasting of Denver Inc., PO Box 12, 61300 S. Ironwood Rd, South Bend, IN 46624.

Studio: 12999 E. Jamison Circle, Englewood, CO 80112.

Mailing Address: 12999 E. Jamison Circle, Englewood, CO 80112.

Phone: 303-799-8853. **Fax:** 303-792-5303.

E-mail: dhsmith@lesea.com

Web Site: <http://www.kwhdtv53.com>

Technical Facilities: Channel No. 53 (704-710 MHz). Authorized power: 5000-kw max. & 1000-kw horizontal visual, aural. Antenna: 634-ft above av. terrain, 328-ft. above ground, 6978-ft. above sea level.

Latitude	39°	25'	57"
Longitude	104°	39'	18"

Transmitter: 400 County Line Rd., Elizabeth.

Note: Latitude and longitude coordinates shown are based on the North American Datum of 1927 (NAD 27) as currently required by the Mass Media Bureau of the FCC.

Ownership: LeSea Broadcasting Corp. (Group Owner).

Began Operation: July 1, 1990.

Personnel:

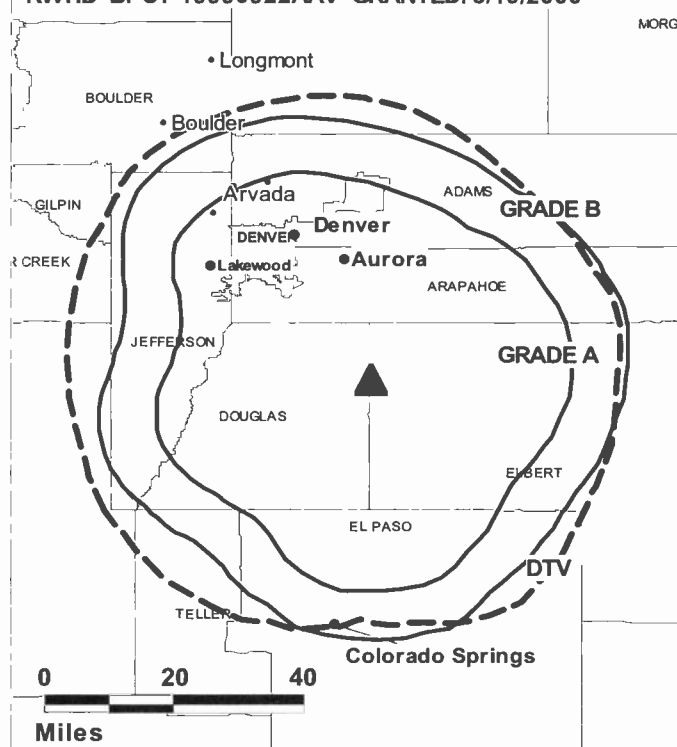
Dan Smith, General Manager.

Idell Stelly, Office Manager.

Ron Vincent, Chief Engineer.

Graham Nash, Production Manager.

KWHD BPCT-19990922AAV GRANTED: 5/19/2000



© 2008 Warren Communications News

City of License: Castle Rock. **Station DMA:** Denver, CO. **Rank:** 18.

Nielsen Data: Not available.

KWHD-DT

Ch. 46

Network Service: IND.

Licensee: LeSea Broadcasting of Denver Inc., PO Box 12, 61300 S. Ironwood Rd, South Bend, IN 46624.

Studio: 12999 E. Jamison Circle, Englewood, CO 80112.

Mailing Address: 12999 E. Jamison Circle, Englewood, CO 80112.

Phone: 303-799-8853; 574-291-8200. **Fax:** 303-792-5303.

E-mail: dhsmith@leseas.com

Web Site: http://www.kwhdtv53.com

Technical Facilities: Channel No. 46 (662-668 MHz). Authorized power: 300-kw max. visual, aural. Antenna: 584-ft above av. terrain, 295-ft. above ground, 6945-ft. above sea level.

Latitude	39°	25'	57"
Longitude	104°	39'	18"

Note: Latitude and longitude coordinates shown are based on the North American Datum of 1927 (NAD 27) as currently required by the Mass Media Bureau of the FCC.

Ownership: LeSea Broadcasting Corp. (Group Owner).

Began Operation: March 21, 2003. Standard Definition.

Represented (legal): John Fiorini.

Represented (engineering): Doug Garlinger.

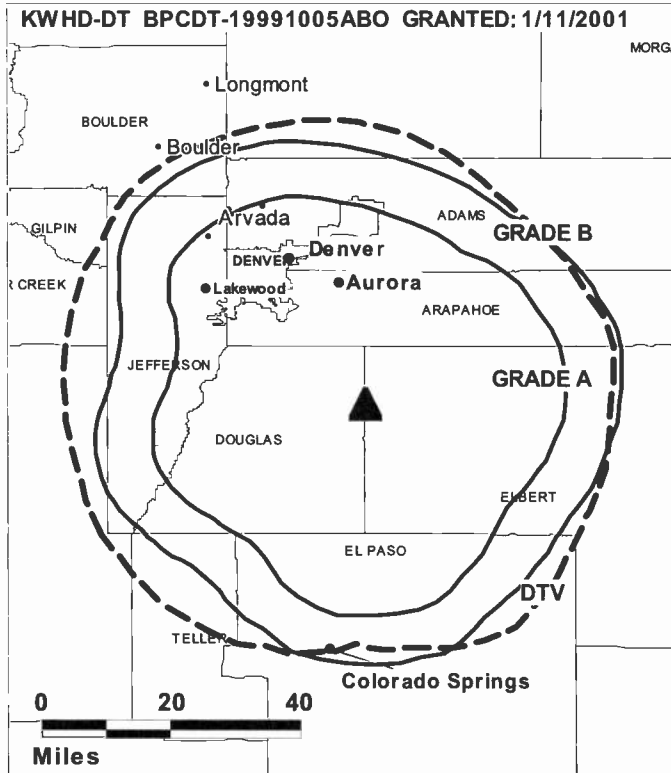
Personnel:

Dan Smith, General Manager.

Ron Vincent, Chief Engineer.

Graham Nash, Production Manager.

Idell Stelly, Office Manager.



© 2008 Warren Communications News

City of License: Castle Rock. **Station DMA:** Denver, CO. **Rank:** 18.

Nielsen Data: Not available.

Colorado — Colorado Springs

KKTV

Ch. 11

Network Service: CBS.

Licensee: Gray Television Licensee Inc., 1750 K St. NW, Suite 1200, Washington, DC 20006.

Studio: 3100 N. Nevada Ave., Colorado Springs, CO 80907.

Mailing Address: PO Box 2110, Colorado Springs, CO 80901.

Phone: 719-634-2844. **Fax:** 719-632-0808.

Web Site: <http://www.kktv.com>

Technical Facilities: Channel No. 11 (198-204 MHz). Authorized power: 234-kw visual, 46.8-kw aural. Antenna: 2380-ft above av. terrain, 351-ft. above ground, 9786-ft. above sea level.

Latitude 38° 44' 41"
Longitude 104° 51' 41"

Transmitter: Cheyenne Mountain.

Note: Latitude and longitude coordinates shown are based on the North American Datum of 1927 (NAD 27) as currently required by the Mass Media Bureau of the FCC.

Satellite Earth Stations: Transmitter RCA; Harris, 3.6-meter C-band; RCA, 4.6-meter Ku-band; ADM, 6.1-meter C-band.

Ownership: Gray Television Inc. (Group Owner).

Began Operation: December 7, 1952. Sale to present owner by Benedek Broadcasting Co. LLC approved by FCC August 29, 2002 (Television Digest, Vol. 42:14). Sale to Benedek Broadcasting Co. LLC by The Ackerley Group approved by FCC April 16, 1999 (Vol. 39:1). Sale to The Ackerley Group by Capitol Broadcasting Co. approved by FCC January 18, 1983 (Vol. 22:44). Sale to Capitol by Willard W. Garvey approved June 4, 1969 (Vol. 9:23). Previous sale by James D. & Betty Z. Russell and Gifford Philips approved by FCC July 31, 1963 (Vol. 3:31).

Represented (sales): Continental Television Sales.

Represented (legal): Wiley Rein.

Personnel:

C Peterson, General Manager.

Marion Houghton, General & National Sales Manager.

Jamie Davis, Local Sales Manager.

Nick Matesi, News Director.

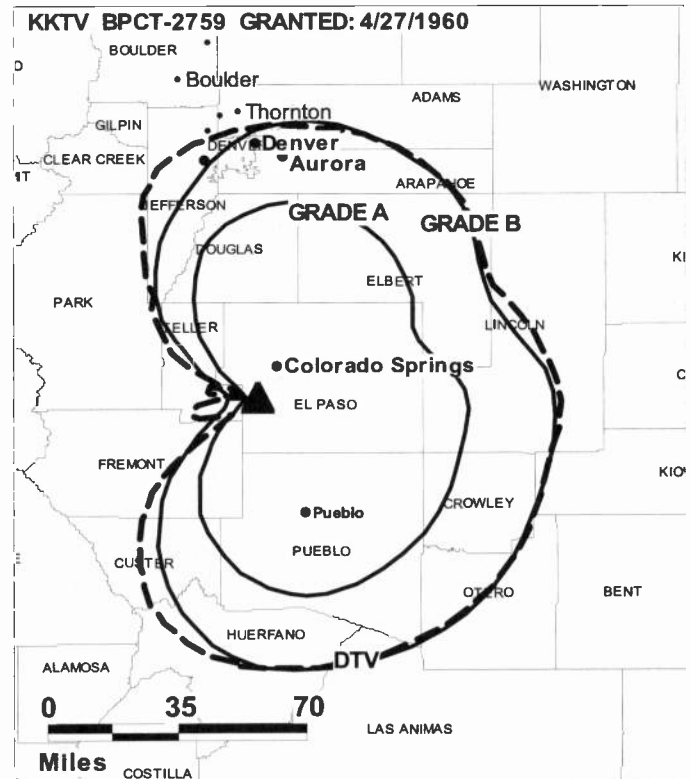
John Burrell, Chief Engineer.

Deborah Bullock, Business Manager.

Michelle Beech, Creative Services & Commercial Director.

City of License: Colorado Springs. **Station DMA:** Colorado Springs-Pueblo, CO.

Rank: 93.



Circulation © 2007 Nielsen. Coverage based on Nielsen study.

GrandTotal	Cable TV Households	Non-cable TV Households	Total TV Households
Estimated Station Totals *	149,730	158,780	308,510
Average Weekly Circulation (2007)	113,213	106,016	219,229
Average Daily Circulation (2007)			116,139
Station DMA Total	Cable TV Households	Non-cable TV Households	Total TV Households
Estimated Station Totals *	147,690	158,780	306,470
Average Weekly Circulation (2007)	112,242	106,016	218,258
Average Daily Circulation (2007)			115,878
Other DMA Total	Cable TV Households	Non-cable TV Households	Total TV Households
Estimated Station Totals *	2,040	0	2,040
Average Weekly Circulation (2007)	971	0	971
Average Daily Circulation (2007)			261

*Estimated station totals are sums of the Nielsen TV and Cable TV household estimates for each county in which the station registers viewing of more than 5% as per the Nielsen Survey Methods.

KKTV-DT

Ch. 10

Network Service: MNT, CBS.

Licensee: Gray Television Licensee Inc., 1750 K St. NW, Suite 1200, Washington, DC 20006.

Studio: 3100 N. Nevada, Colorado Springs, CO 80907.

Mailing Address: PO Box 2110, Colorado Springs, CO 80901.

Phone: 719-634-2844. **Fax:** 719-632-0808.

Web Site: <http://www.kktv.com>

Technical Facilities: Channel No. 10 (192-198 MHz). Authorized power: 20.1-kw visual, aural. Antenna: 2379-ft above av. terrain, 325-ft. above ground, 9764-ft. above sea level.

Latitude	38°	44'	41"
Longitude	104°	51'	41"

Note: Latitude and longitude coordinates shown are based on the North American Datum of 1927 (NAD 27) as currently required by the Mass Media Bureau of the FCC.

Ownership: Gray Television Inc. (Group Owner).

Began Operation: Station operating; no on-air date.

Represented (legal): Wiley Rein.

Represented (sales): Continental Television Sales.

Personnel:

C Peterson, General Manager.

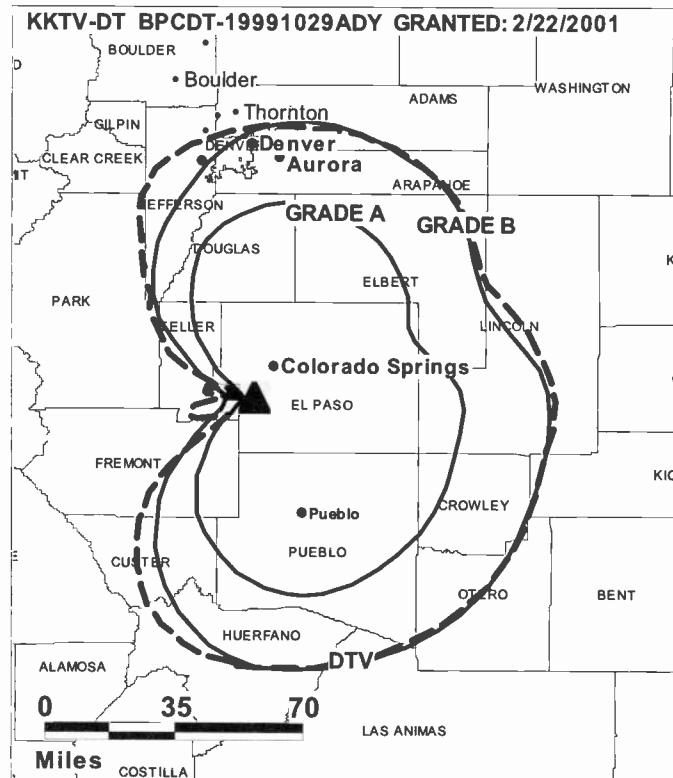
Marion Houghton, General & National Sales Manager.

Jamie Davis, Local Sales Manager.

Nick Matesi, News Director.

John Burrell, Chief Engineer.

Deborah Bullock, Business Manager.



© 2008 Warren Communications News

Michelle Beech, Creative Services & Commercial Director.

City of License: Colorado Springs. **Station DMA:** Colorado Springs-Pueblo, CO.

Rank: 93.

Nielsen Data: Not available.

KRDO-DT
Ch. 24

Network Service: ABC.

Licensee: Pikes Peak Television Inc., 825 Edmond St., St. Joseph, MO 64501.

Studio: 399 S. 8th St., Colorado Springs, CO 80905.

Mailing Address: PO Box 1457, Colorado Springs, CO 80901-1457.

Phone: 719-632-1515; 719-575-6234. **Fax:** 719-475-0815.

E-mail: n.klockziem@krdotv.com

Web Site: http://www.krdotv.com

Technical Facilities: Channel No. 24 (530-536 MHz). Authorized power: 200-kw max. visual, aural. Antenna: 2215-ft above av. terrain, 138-ft. above ground, 9518-ft. above sea level.

Latitude	38°	44'	45.2"
Longitude	105°	51'	37.2"

Note: Latitude and longitude coordinates shown are based on the North American Datum of 1927 (NAD 27) as currently required by the Mass Media Bureau of the FCC.

Ownership: News Press & Gazette Co. (Group Owner).

Began Operation: Station operating; no on-air date

Represented (legal): Smithwick & Belendiuk PC.

Represented (sales): Blair Television.

Personnel:

Harry W. Hoth Jr., Chairman & Chief Executive Officer.

Patti Hoth, President.

Neil Klockziem, General Manager.

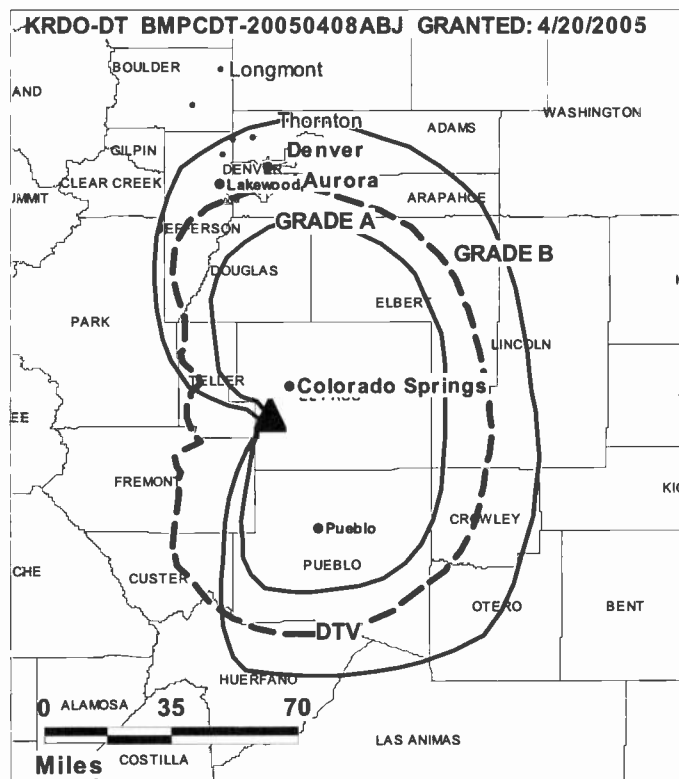
Alisa Meier, Promotion & Creative Services Director.

Dave Williams, Production Manager.

Kristen Reed, General Sales Manager.

Ed Brady, Local Sales Manager.

Paula Sherwood, National Sales Manager.



© 2008 Warren Communications News

Dave Rose, News Director.

Charlie Upton, Chief Engineer.

Lori Rockwell, Traffic Manager.

City of License: Colorado Springs. **Station DMA:** Colorado Springs-Pueblo, CO.

Rank: 93.

Nielsen Data: Not available.

KRDO-TV
Ch. 13

Network Service: ABC.

Licensee: Pikes Peak Television Inc., 825 Edmond St, St. Joseph, MO 64501.

Studio: 399 S 8th St, Colorado Springs, CO 80905.

Mailing Address: 399 S 8th St, Colorado Springs, CO 80905.

Phone: 719-632-1515; 719-575-6201. **Fax:** 719-520-9374.

E-mail: n.klockziem@krdotv.com

Web Site: http://www.krdo.com

Technical Facilities: Channel No. 13 (210-216 MHz). Authorized power: 282-kw visual, 56.4-kw aural. Antenna: 2140-ft above av. terrain, 153-ft. above ground, 9563-ft. above sea level.

Latitude	38°	44'	47"
Longitude	104°	51'	37"

Transmitter: Cheyenne Mountain.

Note: Latitude and longitude coordinates shown are based on the North American Datum of 1927 (NAD 27) as currently required by the Mass Media Bureau of the FCC.

Satellite Earth Stations: Transmitter RCA; AFC, 3.9-meter Ku-band; Andrew, 4.3-meter C-band; Comtech, 4.5-meter KC-band; Andrew, 7.3-meter C-band; Standard Communications, M/A-Com, Avantek receivers.

AM Affiliate: KRDO, 1-kw, 1240 kHz.

FM Affiliate: KRDO-FM, 96-kw, 95.1 MHz (No. 236), 2010-ft.

News Service: AP.

Ownership: News Press & Gazette Co. (Group Owner).

Began Operation: September 21, 1953. Sale to present owner by Pikes Peak Broadcasting Co. approved by FCC May 30, 2006. Sale to Pikes Peak Broadcasting Co. by Joseph H. Rohrer approved by FCC December 1, 1954.

Represented (sales): Blair Television.

Represented (legal): Smithwick & Belendiuk PC.

Personnel:

Harry W Hoth Jr., Chairman & Chief Executive Officer.

Patti Hoth, President.

Neil O. Klockziem, General Manager.

Kristen Porter, General Sales Manager.

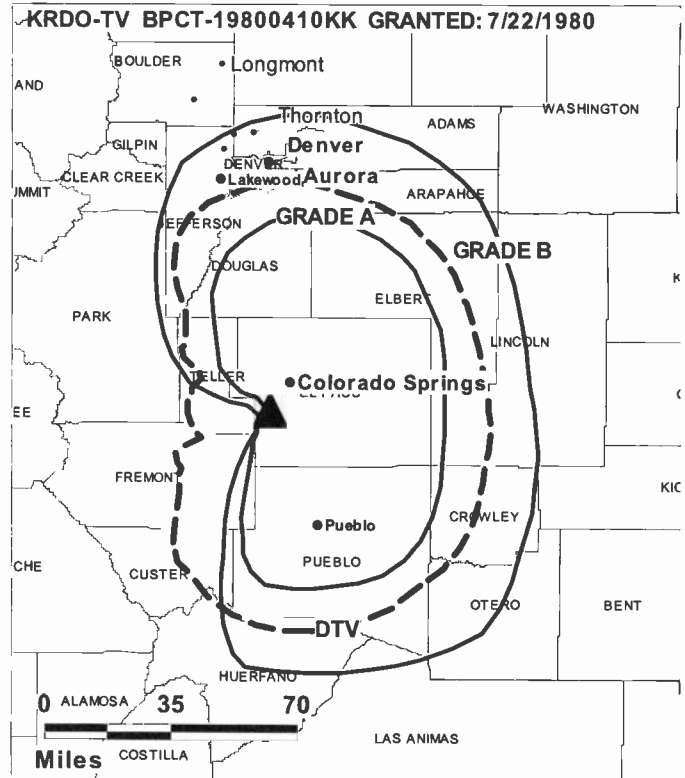
Ed Brady, Local Sales Manager.

Linda Jones, National Sales Manager.

Dave Rose, News Director.

Kepper, Tupper & Company
We brokered the sale of KRDO-TV

112 High Ridge Ave. Ridgefield, CT 203-431-3366
Kepper-Tupper.com



© 2008 Warren Communications News

Joe Reed, Chief Engineer.

Jerry Killion, Promotion & Creative Services Director.

Dave Williams, Production Manager.

Sarah Udell, Traffic Manager.

City of License: Colorado Springs. **Station DMA:** Colorado Springs-Pueblo, CO.

Rank: 93.

Circulation © 2007 Nielsen. Coverage based on Nielsen study.

GrandTotal	Cable TV Households	Non-cable TV Households	Total TV Households
Estimated Station Totals *	153,570	158,780	312,350
Average Weekly Circulation (2007)	96,583	96,213	192,796
Average Daily Circulation (2007)			83,309
Station DMA Total	Cable TV Households	Non-cable TV Households	Total TV Households
Estimated Station Totals *	147,690	158,780	306,470
Average Weekly Circulation (2007)	94,745	96,213	190,958
Average Daily Circulation (2007)			83,090
Other DMA Total	Cable TV Households	Non-cable TV Households	Total TV Households
Estimated Station Totals *	5,880	0	5,880
Average Weekly Circulation (2007)	1,838	0	1,838
Average Daily Circulation (2007)			219

*Estimated station totals are sums of the Nielsen TV and Cable TV household estimates for each county in which the station registers viewing of more than 5% as per the Nielsen Survey Methods.

KXRM-DT

Ch. 22

Network Service: FOX.

Licensee: Barrington Colorado Springs License LLC, 2500 W. Higgins Rd., Suite 880, Hoffman Estates, IL 60195.

Studio: 560 Wooten Rd., Colorado Springs, CO 80863.

Mailing Address: 560 Wooten Rd., Colorado Springs, CO 80915.

Phone: 719-591-2100. **Fax:** 719-591-4180.

E-mail: sdant@kxrm.com

Web Site: http://www.kxrm.com

Technical Facilities: Channel No. 22 (518-524 MHz). Authorized power: 51-kw max. visual, aural. Antenna: 2103-ft above av. terrain, 91-ft. above ground, 9500-ft. above sea level.

Latitude	38°	44'	43"
Longitude	104°	51'	40"

Note: Latitude and longitude coordinates shown are based on the North American Datum of 1927 (NAD 27) as currently required by the Mass Media Bureau of the FCC.

Ownership: Pilot Group LP (Group Owner).

Began Operation: July 7, 2003. Standard Definition.

Represented (legal): Paul, Hastings, Janofsky & Walker LLP.

Represented (sales): TeleRep Inc.

Personnel:

Steve Dant, Vice President & General Manager.

Donna D'Amico, General & Local Sales Manager.

Gene Schneider, National Sales Manager.

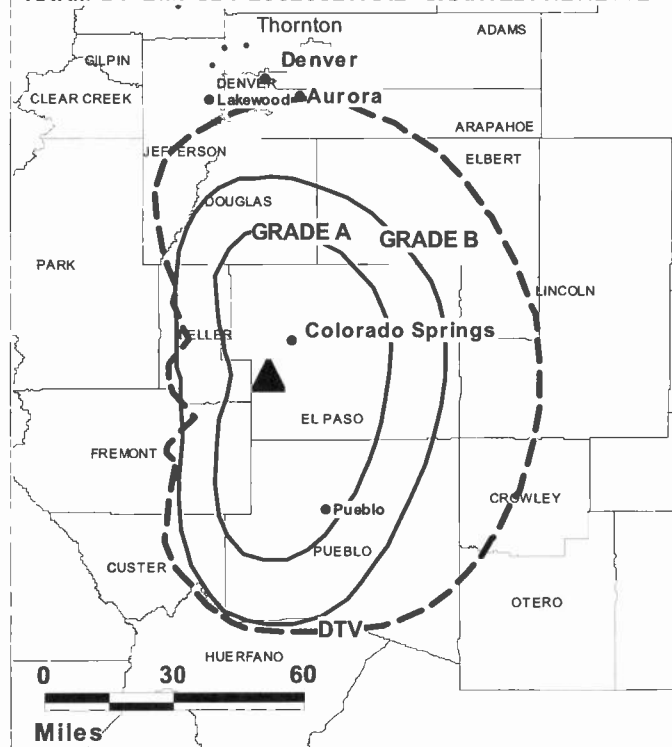
Shane Crigger, News Director.

Mike Dunlap, Chief Engineer.

Patty Clements, Program Director.

Susan Corbin, Promotion Manager.

KXRM-DT BMPCDT-20020829AAB GRANTED: 9/27/2002



© 2008 Warren Communications News

Trip Uhalt, Production Manager.

Svenka Carlock, Traffic Manager.

City of License: Colorado Springs. **Station DMA:** Colorado Springs-Pueblo, CO.

Rank: 93.

Nielsen Data: Not available.

KXRM-TV

Ch. 21

Network Service: FOX.

Licensee: Barrington Colorado Springs License LLC, 2500 W. Higgins Rd., Suite 880, Hoffman Estates, IL 60195.

Studio: 560 Wooten Rd., Colorado Springs, CO 80915.

Mailing Address: 560 Wooten Rd., Colorado Springs, CO 80915.

Phone: 719-596-2100. Fax: 719-591-4180.

E-mail: sdant@kxrm.com

Web Site: http://www.kxrm.com

Technical Facilities: Channel No. 21 (512-518 MHz). Authorized power: 1000-kw max. visual, aural. Antenna: 2152-ft above av. terrain, 128-ft. above ground, 9537-ft. above sea level.

Latitude	38°	44'	43"
Longitude	104°	51'	40"

Transmitter: Bldg. No. 29, Cheyenne Mountain.

Note: Latitude and longitude coordinates shown are based on the North American Datum of 1927 (NAD 27) as currently required by the Mass Media Bureau of the FCC.

Satellite Earth Station: Prodelin, 12-meter; RCA, Microdyne receivers.

Ownership: Pilot Group LP (Group Owner).

Began Operation: January 22, 1985. Sale to present owner by Raycom Media Inc. approved by FCC June 13, 2006. Sale to Raycom Media Inc. from KXRM Partnership approved by FCC February 15, 2000.

Represented (sales): TeleRep Inc.

Represented (legal): Paul, Hastings, Janofsky & Walker LLP.

Personnel:

Steve Dant, Vice President & General Manager.

Donna D'Amico, General & Local Sales Manager.

Gene Schneider, National Sales Manager.

Shane Crigger, News Director.

Mike Dunlap, Chief Engineer.

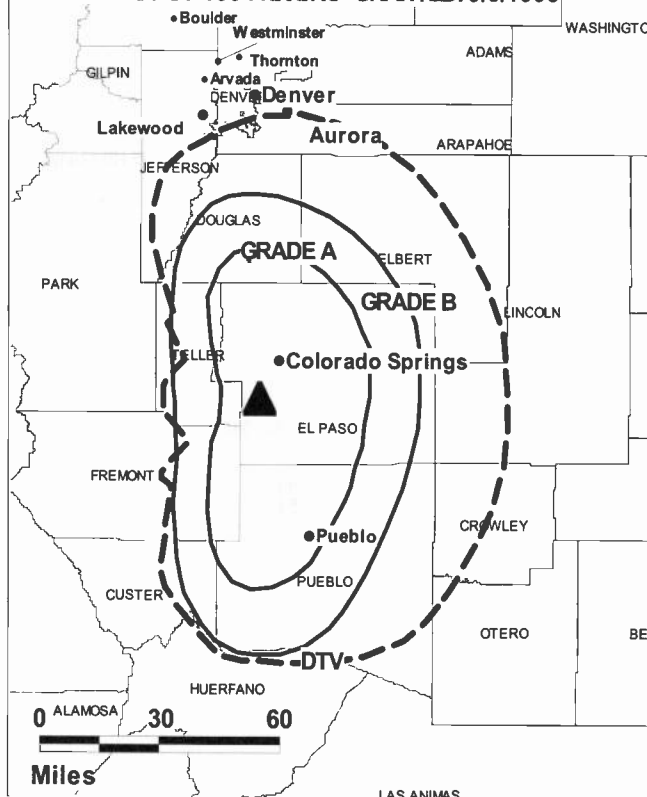
Patty Clements, Program Director.

Kepper, Tupper & Company

We brokered the sale of KXRM-TV

112 High Ridge Avenue, Ridgefield, CT (203)431-3366

KXRM-TV BPCT-19941202KO GRANTED: 9/8/1995



© 2008 Warren Communications News

Susan Corbin, Promotion Manager.

Trip Uhalt, Production Manager.

Svenka Carlock, Traffic Manager.

City of License: Colorado Springs. Station DMA: Colorado Springs-Pueblo, CO.

Rank: 93.

Circulation © 2007 Nielsen. Coverage based on Nielsen study.

GrandTotal	Cable TV Households	Non-cable TV Households	Total TV Households
Estimated Station Totals *	147,690	158,780	306,470
Average Weekly Circulation (2007)	74,952	82,794	157,746
Average Daily Circulation (2007)			57,991

Station DMA Total	Cable TV Households	Non-cable TV Households	Total TV Households
Estimated Station Totals *	147,690	158,780	306,470
Average Weekly Circulation (2007)	74,952	82,794	157,746
Average Daily Circulation (2007)			57,991

*Estimated station totals are sums of the Nielsen TV and Cable TV household estimates for each county in which the station registers viewing of more than 5% as per the Nielsen Survey Methods.

Colorado — Denver

KCEC
Ch. 50

Network Service: UNV.

Licensee: Entravision Holdings LLC, 11900 Olympic Blvd., Suite 590, Los Angeles, CA 90064.

Studio: 777 Grant, 5th Floor, Denver, CO 80203.

Mailing Address: 777 Grant St., 5th Floor, Denver, CO 80203.

Phone: 303-832-0050. **Fax:** 303-832-3410.

E-mail: noticiascolorado@univision.net

Technical Facilities: Channel No. 50 (686-692 MHz). Authorized power: 2510-kw max. visual, aural. Antenna: 758-ft above av. terrain, 128-ft. above ground, 7375-ft. above sea level.

Latitude	39°	43'	58"
Longitude	105°	14'	08"

Note: Latitude and longitude coordinates shown are based on the North American Datum of 1927 (NAD 27) as currently required by the Mass Media Bureau of the FCC.

Satellite Earth Station: Transmitter Varian; Miralite, 5-meter C-band.

Ownership: Entravision Communications Corp. (Group Owner).

Began Operation: October 18, 1990.

Represented (legal): Thompson Hine LLP.

Represented (engineering): Silliman & Silliman.

Personnel:

Maria Carrera, General Manager.

Sam Fuller, General Sales Manager.

Gail Shaw, Local Sales Manager.

Chris Mathews, National Sales Manager.

Rodolfo Cardenas, News Director.

Azael Villanueva, Chief Engineer.

Mary Klein, Business Manager.

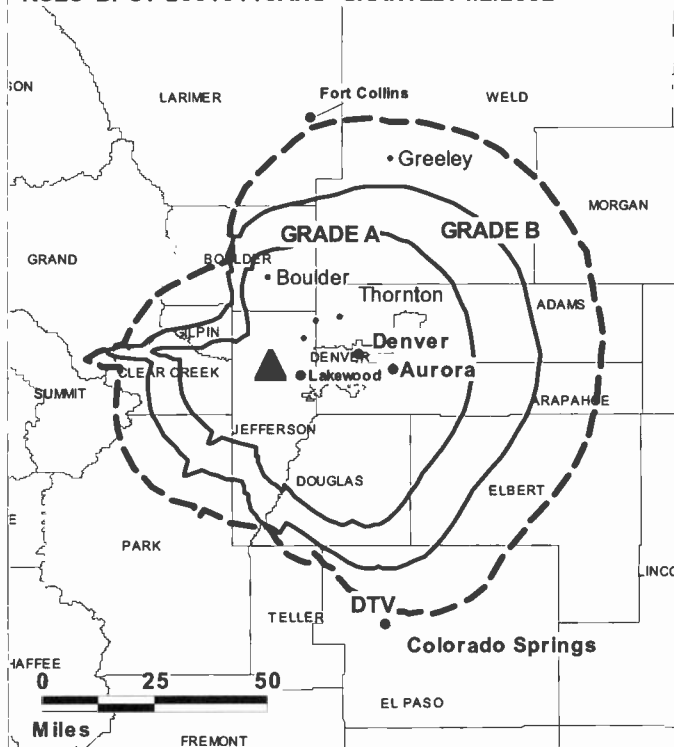
Erma Atencia, Program Director & Traffic Manager.

Luis Canela, Promotion Director.

Jaime Moreno, Research Director.

City of License: Denver. **Station DMA:** Denver, CO. **Rank:** 18.

KCEC BPCT-20010116AHO GRANTED: 4/2/2002



© 2008 Warren Communications News

Circulation © 2007 Nielsen. Coverage based on Nielsen study.

GrandTotal	Cable TV Households	Non-cable TV Households	Total TV Households
Estimated Station Totals *	264,220	266,890	531,110
Average Weekly Circulation (2007)	23,612	26,811	50,423
Average Daily Circulation (2007)			37,008

Station DMA Total	Cable TV Households	Non-cable TV Households	Total TV Households
Estimated Station Totals *	264,220	266,890	531,110
Average Weekly Circulation (2007)	23,612	26,811	50,423
Average Daily Circulation (2007)			37,008

*Estimated station totals are sums of the Nielsen TV and Cable TV household estimates for each county in which the station registers viewing of more than 5% as per the Nielsen Survey Methods.

KCEC-DT

Ch. 51

Network Service: UNV.

Grantee: Entravision Holdings LLC, 11900 Olympic Blvd., Suite 590, Los Angeles, CA 90064.

Studio: 777 Grant St., 5th Floor, Denver, CO 80203.

Mailing Address: 777 Grant St., 5th Floor, Denver, CO 80203.

Phone: 303-832-0050. **Fax:** 303-832-3410.

E-mail: noticiascolorado@univision.net

Technical Facilities: Channel No. 51 (692-698 MHz). Authorized power: 900-kw max. visual, aural. Antenna: 763-ft above av. terrain, 128-ft. above ground, 7378-ft. above sea level.

Latitude	39°	43'	58"
Longitude	105°	14'	08"

Note: Latitude and longitude coordinates shown are based on the North American Datum of 1927 (NAD 27) as currently required by the Mass Media Bureau of the FCC.

Ownership: Entravision Communications Corp. (Group Owner).

Began Operation: Station operating under Special Temporary Authority at 10-kw max. visual; no on-air date

Personnel:

Maria Carrera, General Manager.

Sam Fuller, General Sales Manager.

Gail Shaw, Local Sales Manager.

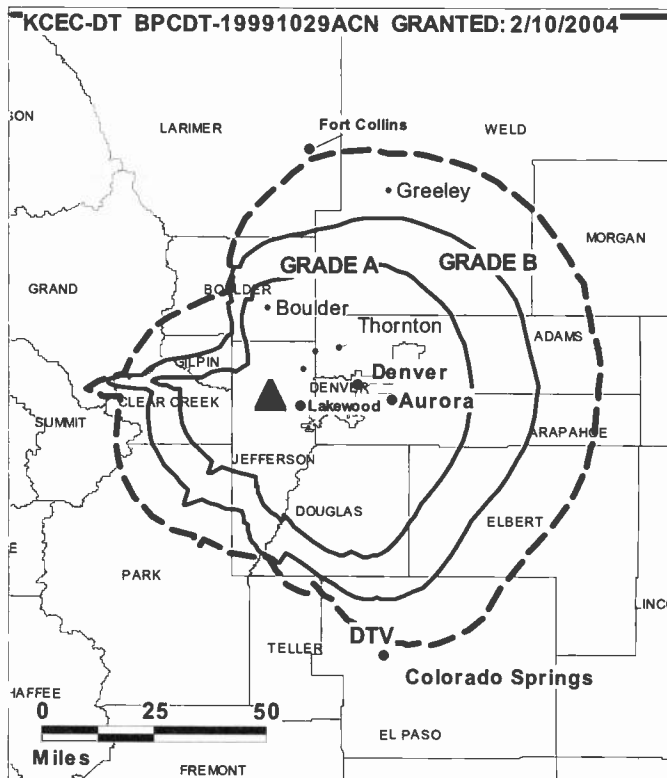
Chris Mathews, National Sales Manager.

Rudolfo Cardenas, News Director.

Azael Villanueva, Chief Engineer.

Mary Klein, Business Manager.

Erma Atencia, Program Director & Traffic Manager.



© 2008 Warren Communications News

Luis Canela, Promotion Director.

Jaime Moreno, Research Director.

City of License: Denver. **Station DMA:** Denver, CO. **Rank:** 18.

Nielsen Data: Not available.

KCNC-DT
Ch. 35

Network Service: CBS.

Grantee: CBS Television Stations Inc., 2000 K St. NW, Suite 725, Washington, DC 20006.

Studio: 1044 Lincoln St., Denver, CO 80203.

Mailing Address: 1044 Lincoln St., Denver, CO 80203.

Phone: 303-861-4444. **Fax:** 303-830-6380 (news).

E-mail: wfdehaven@cbs.com

Web Site: <http://www.cbs4denver.com>

Technical Facilities: Channel No. 35 (596-602 MHz). Authorized power: 1000-kw max. visual, aural. Antenna: 1224-ft above av. terrain, 699-ft. above ground, 7818-ft. above sea level.

Latitude	39°	43'	51"
Longitude	105°	13'	54"

Transmitter: Cedar Lake Rd., Golden.

Note: Latitude and longitude coordinates shown are based on the North American Datum of 1927 (NAD 27) as currently required by the Mass Media Bureau of the FCC.

Ownership: CBS Corp. (Group Owner).

Began Operation: October 30, 2001. High Definition.

Represented (legal): Leventhal, Senter & Lerman PLLC.

Personnel:

Walt DeHaven, Vice President & General Manager.

Debbie CdeBaca, Marketing Director.

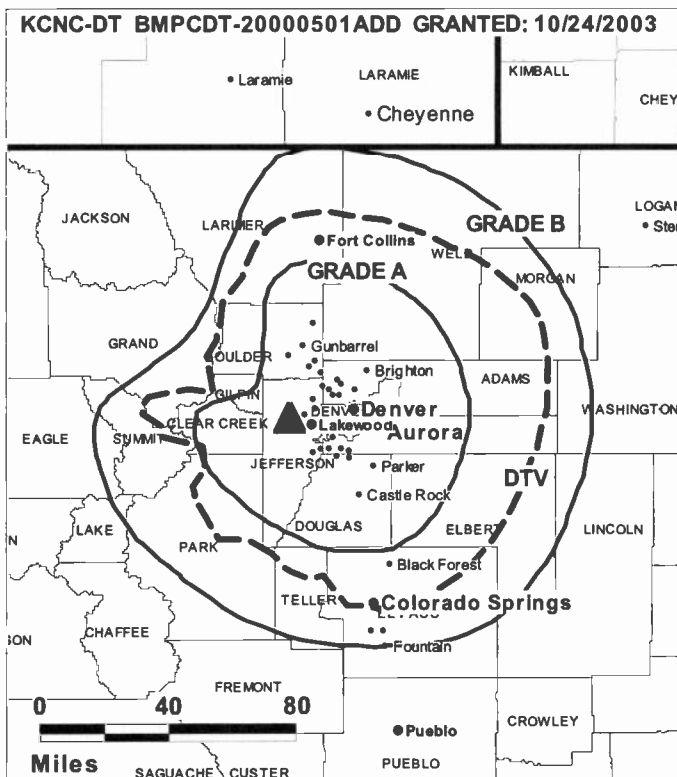
Kevin Dorsey, Director of Sales.

David Rash, National Sales Manager.

Cathy Considine, Local Sales Manager.

Tim Wieland, News Director.

Elaine Torres, Public Affairs Director.



© 2008 Warren Communications News

David Layne, Chief Engineer.

Marjorie Smelt, Controller.

Wendy Holmes, Program Director.

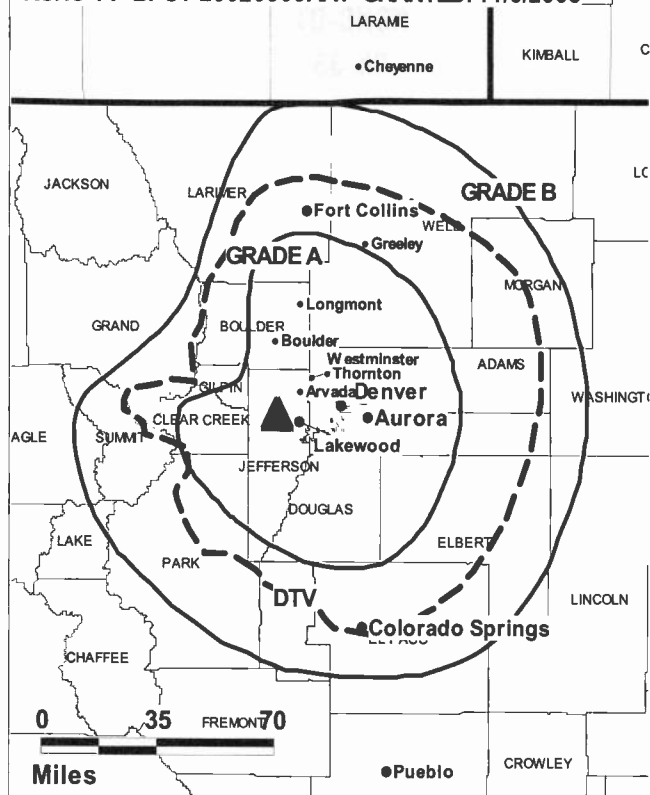
City of License: Denver. **Station DMA:** Denver, CO. **Rank:** 18.

Nielsen Data: Not available.

KCNC-TV**Ch. 4****Network Service:** CBS.**Licensee:** CBS Television Stations Inc., 2000 K St. NW, Suite 725, Washington, DC 20006.**Studio:** 1044 Lincoln St., Denver, CO 80203.**Mailing Address:** 1044 Lincoln St., Denver, CO 80203.**Phone:** 303-861-4444. **Fax:** 303-830-6380 (news).**E-mail:** wfdehaven@cbs.com**Web Site:** http://www.cbs4denver.com**Technical Facilities:** Channel No. 4 (66-72 MHz). Authorized power: 100-kw visual, 15.1-kw aural. Antenna: 1480-ft above av. terrain, 8077-ft. above sea level.

Latitude	39°	43'	48"
Longitude	105°	14'	02"

Holds CP for change to 1224-ft above av. terrain, 699-ft. above ground, 7818-ft. above sea level; lat. 39° 43' 51", long. 105° 13' 54", BPCT-20020909AAT.

Note: Latitude and longitude coordinates shown are based on the North American Datum of 1927 (NAD 27) as currently required by the Mass Media Bureau of the FCC.**Multichannel TV Sound:** Stereo and separate audio program.**Satellite Earth Stations:** Transmitter Harris; RCA, 3-meter Ku-band; Harris, 3-meter Ku-band; Andrew, 4.2-meter Ku-band; Scientific-Atlanta, 10-meter C-band; Standard Communications, Scientific-Atlanta receivers.**News Services:** AP, PR Newswire.**Ownership:** CBS Corp. (Group Owner).**Began Operation:** December 24, 1953. Sale to present owner by CBS Inc. approved by FCC May 3, 2000. Sale to CBS Inc. by National Broadcasting Co. approved by FCC August 16, 1995 (Television Digest, Vol. 34:48; 35:34). Sale to General Electric Broadcasting by Metropolitan Television Co. approved by FCC June 5, 1968 (Television Digest, Vol. 8:24). Previous ownership lineup resulted when on November 12, 1964 FCC approved sale back to Metropolitan TV Co. of the 52.5% of stock held by Bob Hope and Associates.**Represented (sales):** CBS Television Stations National Sales.**Represented (legal):** Leventhal, Senter & Lerman PLLC.**Personnel:****Walt DeHaven**, Vice President & General Manager.**Kevin Dorsey**, Director of Sales.**David Rash**, National Sales Manager.**Cathy Considine**, Local Sales Manager.**Tim Wieland**, News Director.**Debbie CdeBaca**, Marketing Director.**David Layne**, Chief Engineer.**Elaine Torres**, Public Affairs Director.**Marjorie Smelt**, Controller.**KCNC-TV BPCT-20020909AAT GRANTED: 11/6/2003**

© 2008 Warren Communications News

Wendy Holmes, Program Director.**City of License:** Denver. **Station DMA:** Denver, CO. **Rank:** 18.

Circulation © 2007 Nielsen. Coverage based on Nielsen study.

GrandTotal	Cable TV Households	Non-cable TV Households	Total TV Households
Estimated Station Totals *	835,480	591,180	1,426,660
Average Weekly Circulation (2007)	531,562	327,495	859,057
Average Daily Circulation (2007)			403,933
Station DMA Total	Cable TV Households	Non-cable TV Households	Total TV Households
Estimated Station Totals *	781,200	520,490	1,301,690
Average Weekly Circulation (2007)	521,887	322,124	844,011
Average Daily Circulation (2007)			399,355
Other DMA Total	Cable TV Households	Non-cable TV Households	Total TV Households
Estimated Station Totals *	54,280	70,690	124,970
Average Weekly Circulation (2007)	9,675	5,371	15,046
Average Daily Circulation (2007)			4,578

*Estimated station totals are sums of the Nielsen TV and Cable TV household estimates for each county in which the station registers viewing of more than 5% as per the Nielsen Survey Methods.

KDVR

Ch. 31

(Operates satellite KFCT, Fort Collins)

Network Service: FOX.

Licensee: Fox Television Stations Inc., 5151 Wisconsin Ave NW, c/o Molly Pauker, Washington, DC 20016.

Studio: 100 E Speer Blvd, Denver, CO 80203.

Mailing Address: 100 E Speer Blvd, Denver, CO 80203.

Phone: 303-566-7600; 303-595-3131. **Fax:** 303-566-7631.

E-mail: Garrett.Sailer@foxtv.com

Web Site: http://www.myfoxcolorado.com

Technical Facilities: Channel No. 31 (572-578 MHz). Authorized power: 5000-kw max. visual, 500-kw aural. Antenna: 1038-ft above av. terrain, 375-ft. above ground, 7730-ft. above sea level.

Latitude	39°	43'	45"
Longitude	105°	14'	12"

Transmitter: Lookout Mountain, near Golden.

Note: Latitude and longitude coordinates shown are based on the North American Datum of 1927 (NAD 27) as currently required by the Mass Media Bureau of the FCC.

Satellite Earth Station: Transmitter Townsend; Scientific-Atlanta, 7-meter C-band; Scientific-Atlanta receivers.

Ownership: Fox Television Holdings Inc. (Group Owner).

Began Operation: August 10, 1983.

Represented (sales): Seltel Inc.

Personnel:

Bill Schneider, Vice President & General Manager.

Peter Bangas, Vice President, Operations & Engineering.

Steve Wilkerson, Vice President, Sales.

Jennifer Aguirre, Vice President, Finance & Administration.

Brad Remington, Vice President, News.

Donna D'Amico, Local Sales Manager.

Kerry Lewis, National Sales Manager.

Kevin Scofield, News Operations Manager.

Rick Wheeler, Chief Engineer.

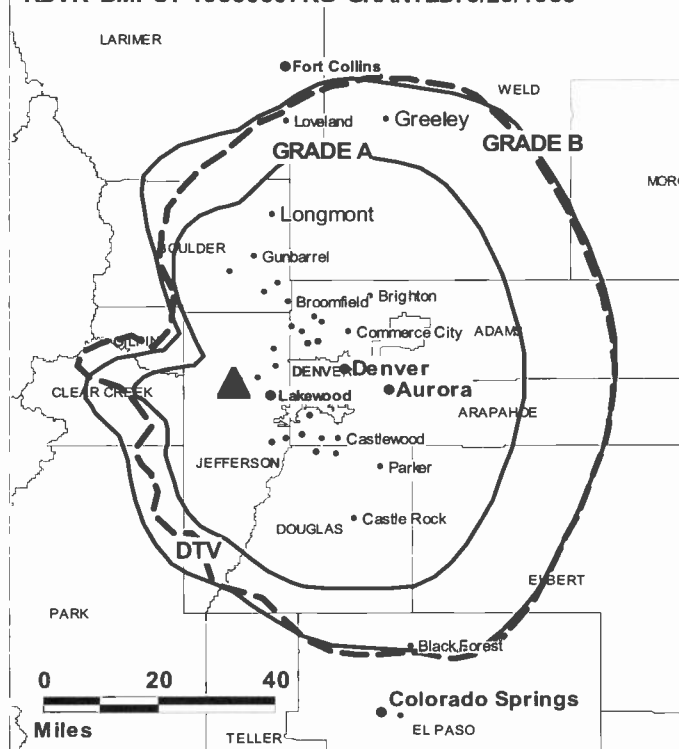
Garrett Sailer, Program Manager.

Clyde Becker, Creative Services Director.

Patti Brady, Traffic Manager.

Frank DeMauro, Research Director.

KDVR BMPCT-19830307KG GRANTED: 3/29/1983



© 2008 Warren Communications News

City of License: Denver. **Station DMA:** Denver, CO. **Rank:** 18.

Circulation © 2007 Nielsen. Coverage based on Nielsen study.

GrandTotal	Cable TV Households	Non-cable TV Households	Total TV Households
Estimated Station Totals *	819,960	577,980	1,397,940
Average Weekly Circulation (2007)	369,114	235,161	604,275
Average Daily Circulation (2007)			218,025
Station DMA Total	Cable TV Households	Non-cable TV Households	Total TV Households
Estimated Station Totals *	780,840	520,490	1,301,330
Average Weekly Circulation (2007)	363,475	231,329	594,804
Average Daily Circulation (2007)			216,517
Other DMA Total	Cable TV Households	Non-cable TV Households	Total TV Households
Estimated Station Totals *	39,120	57,490	96,610
Average Weekly Circulation (2007)	5,639	3,832	9,471
Average Daily Circulation (2007)			1,508

*Estimated station totals are sums of the Nielsen TV and Cable TV household estimates for each county in which the station registers viewing of more than 5% as per the Nielsen Survey Methods.

KDVR-DT

Ch. 32

Network Service: FOX.

Licensee: Fox Television Stations Inc., 5151 Wisconsin Ave NW, c/o Molly Pauker, Washington, DC 20016.

Studio: 100 E Speer Blvd, Denver, CO 80203.

Mailing Address: 100 E Speer Blvd, Denver, CO 80203.

Phone: 303-566-7600; 303-595-3131. **Fax:** 303-566-7631.

E-mail: Garrett.Sailer@foxtv.com

Web Site: http://www.fox31.com

Technical Facilities: Channel No. 32 (578-584 MHz). Authorized power: 223.3-kw max. visual, aural. Antenna: 971-ft above av. terrain, 266-ft. above ground, 7621-ft. above sea level.

Latitude	39°	43'	45"
Longitude	105°	14'	12"

Holds CP for change to 1000-kw max. visual; BPCDT-19991101AIT.

Transmitter: 21214 Cedar Lake Rd., Golden.

Note: Latitude and longitude coordinates shown are based on the North American Datum of 1927 (NAD 27) as currently required by the Mass Media Bureau of the FCC.

Ownership: Fox Television Holdings Inc. (Group Owner).

Began Operation: November 1, 1999. Standard Definition.

Personnel:

Frank DeMauro, Research Director.

Bill Schneider, Vice President & General Manager.

Peter Bangas, Vice President, Operations & Engineering.

Steve Wilkerson, Vice President, Sales.

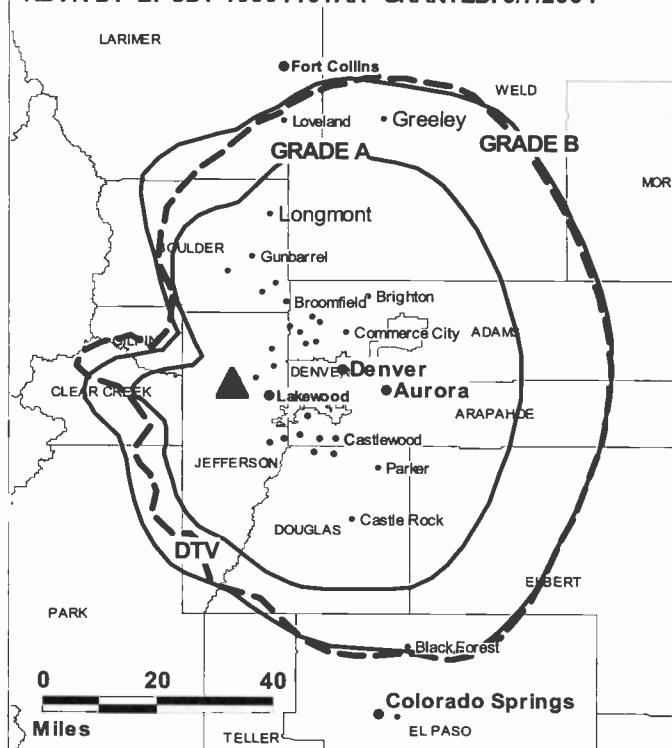
Jennifer Aguirre, Vice President, Finance & Administration.

Brad Remington, Vice President, News.

Donna D'Amico, Local Sales Manager.

Kerry Lewis, National Sales Manager.

KDVR-DT BPCDT-19991101AIT GRANTED: 6/7/2004



© 2008 Warren Communications News

Kevin Scofield, News Operations Manager.

Rick Wheeler, Chief Engineer.

Garrett Sailer, Program Manager.

Clyde Becker, Creative Services Director.

Patti Brady, Traffic Manager.

City of License: Denver. **Station DMA:** Denver, CO. **Rank:** 18.

Nielsen Data: Not available.

KMGH-DT

Ch. 17

Network Service: ABC.

Grantee: McGraw-Hill Broadcasting Co. Inc., 123 Speer Blvd., Denver, CO 80203.

Studio: 123 E. Speer Blvd., Denver, CO 80203.

Mailing Address: 123 E. Speer Blvd., Denver, CO 80203.

Phone: 303-832-7777. **Fax:** 303-832-0119.

E-mail: john.curry@kmgh.com

Web Site: <http://www.thedenverchannel.com>

Technical Facilities: Channel No. 17 (488-494 MHz). Authorized power: 1000-kw max. visual, aural. Antenna: 968-ft above av. terrain, 440-ft. above ground, 7559-ft. above sea level.

Latitude	39°	43'	50.60"
Longitude	105°	13'	53.60"

Transmitter: Lookout Mountain, 1.4-mi. SW of Golden.

Note: Latitude and longitude coordinates shown are based on the North American Datum of 1927 (NAD 27) as currently required by the Mass Media Bureau of the FCC.

Ownership: McGraw-Hill Broadcasting Co. Inc. (Group Owner).

Began Operation: April 15, 2001. Standard Definition.

Personnel:

Darrell Brown, General Manager.

John Curry, General Sales Manager.

Missy Evenson, Local Sales Manager.

Byron Grandy, News Director.

Robin Hoffman, Senior Executive Producer.

Thomas Rick Craddock, Chief Engineer.

Lori Miller, Business Manager.

Carrie Scott, Program Director.

KMGH-DT BMDPDT-20000421AAV GRANTED: 10/24/2003



© 2008 Warren Communications News

Linda Bayley, Director of Development & Creative Services.

Jay Maloney, Creative Services Director.

Jon Badeaux, Traffic Manager.

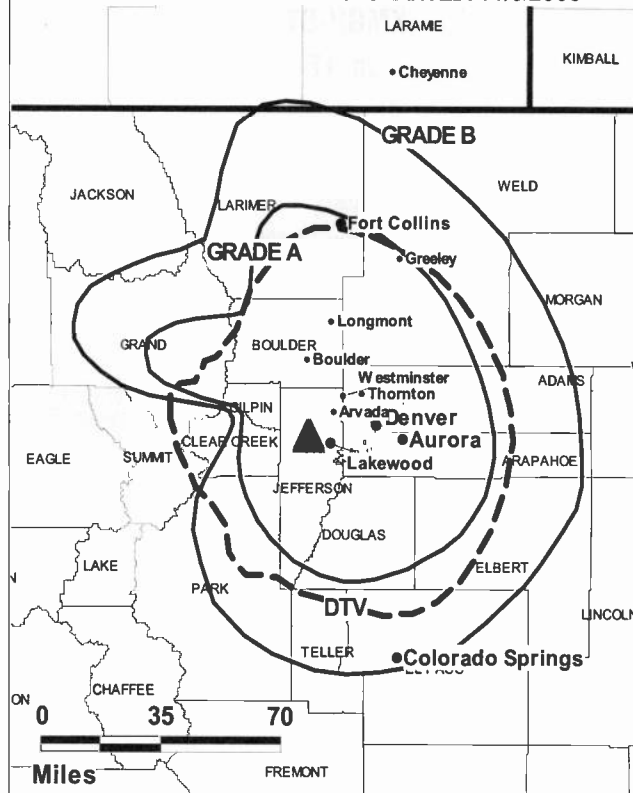
City of License: Denver. **Station DMA:** Denver, CO. **Rank:** 18.

Nielsen Data: Not available.

KMGH-TV**Ch. 7****Network Service:** ABC.**Licensee:** McGraw-Hill Broadcasting Co. Inc., 123 Speer Blvd., Denver, CO 80203.**Studio:** 123 Speer Blvd., Denver, CO 80203.**Mailing Address:** 123 E. Speer Blvd., Denver, CO 80203.**Phone:** 303-832-7777; 303-832-0119. **Fax:** 303-832-0104.**E-mail:** john.curry@kmgh.com**Web Site:** http://www.thedenverchannel.com**Technical Facilities:** Channel No. 7 (174-180 MHz). Authorized power: 316-kw visual, 50-kw aural. Antenna: 1017-ft above av. terrain, 249-ft. above ground, 7664-ft. above sea level.

Latitude	39°	43'	46"
Longitude	105°	14'	12"

Holds CP for change to 1175-ft above av. terrain, 646-ft. above ground, 7766-ft. above sea level; lat. 39° 43' 50.60", long. 105° 13' 53.60", BPCT-20020801ABC.

Note: Latitude and longitude coordinates shown are based on the North American Datum of 1927 (NAD 27) as currently required by the Mass Media Bureau of the FCC.**Multichannel TV Sound:** Stereo only.**Satellite Earth Stations:** Transmitter Harris; Microdyne, 3.7-meter Ku-band; Scientific-Atlanta, 4.6-meter C-band; Vertex, 6.1-meter Ku-band; Scientific-Atlanta, 7-meter C-band; Microdyne, 7-meter C-band; Sony, Scientific-Atlanta, Microdyne, M/A-Com, DX Engineering receivers.**SNG Mobile Dish:** Vertex, 2.6-meter Ku-band.**News Services:** AP, UPI, Newsone, CNN Newsource.**Ownership:** McGraw-Hill Broadcasting Co. Inc. (Group Owner).**Began Operation:** November 1, 1953. Sale to Time Inc. by Aladdin Radio & TV approved by FCC June 23, 1954 (Television Digest, Vol. 10:11, 15, 25, 26). Sale to present owner by Time-Life Broadcast Inc. approved by FCC March 8, 1972 (Vol. 12:10, 11).**Represented (sales):** Harrington Righter & Parsons Inc. (HRP).**Represented (legal):** Koteen & Naftalin LLP.**Personnel:****Darrell Brown**, General Manager.**John Curry**, General Sales Manager.**Missy Evenson**, Local Sales Manager.**Byron Grandy**, News Director.**Robin Hoffman**, Senior Executive Producer.**Thomas Rick Craddock**, Chief Engineer.**Lori Miller**, Business Manager.**Carrie Scott**, Program Director.**Linda Bayley**, Director of Development & Creative Services.**KMGH-TV BPCT-20020801ABC GRANTED: 11/6/2003**

© 2008 Warren Communications News

Jay Maloney, Creative Services Director.**Jon Badeaux**, Traffic Director.**City of License:** Denver. **Station DMA:** Denver, CO. **Rank:** 18.

Circulation © 2007 Nielsen. Coverage based on Nielsen study.

GrandTotal	Cable TV Households	Non-cable TV Households	Total TV Households
Estimated Station Totals *	869,200	591,300	1,460,500
Average Weekly Circulation (2007)	515,347	319,370	834,717
Average Daily Circulation (2007)			364,899
Station DMA Total	Cable TV Households	Non-cable TV Households	Total TV Households
Estimated Station Totals *	781,200	520,490	1,301,690
Average Weekly Circulation (2007)	496,106	314,642	810,748
Average Daily Circulation (2007)			357,226
Other DMA Total	Cable TV Households	Non-cable TV Households	Total TV Households
Estimated Station Totals *	88,000	70,810	158,810
Average Weekly Circulation (2007)	19,241	4,728	23,969
Average Daily Circulation (2007)			7,673

*Estimated station totals are sums of the Nielsen TV and Cable TV household estimates for each county in which the station registers viewing of more than 5% as per the Nielsen Survey Methods.

KPXC-DT

Ch. 43

Network Service: ION.

Grantee: Paxson Denver License Inc., 601 Clearwater Park Rd., West Palm Beach, FL 33401-6233.

Studio: 3001 S. Jamaica Court, Suite 200, Aurora, CO 80014.

Mailing Address: 3001 S. Jamaica Court, Suite 200, Aurora, CO 80014.

Phone: 303-871-1730. **Fax:** 303-871-1745.

E-mail: brianschauer@ionmedia.tv

Web Site: <http://www.ionline.tv>

Technical Facilities: Channel No. 43 (644-650 MHz). Authorized power: 1000-kw max. visual, aural. Antenna: 1168-ft above av. terrain, 86-ft. above ground, 7806-ft. above sea level.

Latitude	39°	40'	24"
Longitude	105°	13'	03"

Requests modification of CP for change to 1207-ft above av. terrain, 1177-ft. above ground, 6220-ft. above sea level; lat. 40° 03' 43", long. 104° 52' 21", BMPCDT-20070104ACH.

Note: Latitude and longitude coordinates shown are based on the North American Datum of 1927 (NAD 27) as currently required by the Mass Media Bureau of the FCC.

Ownership: ION Media Networks Inc. (Group Owner).

Began Operation: Station operating under Special Temporary Authority at 10-kw max. visual; no on-air date

Represented (legal): Dow Lohnes PLLC.

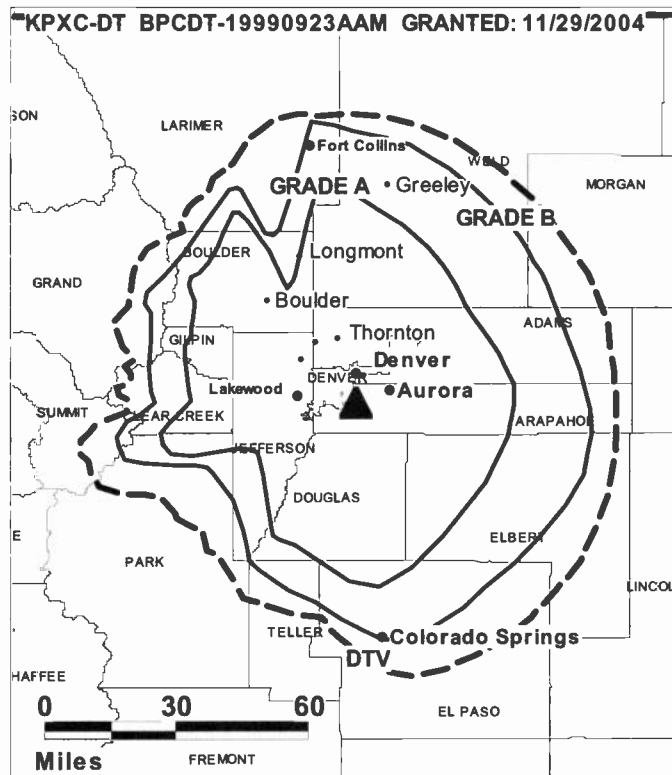
Personnel:

Mark Cornetta, General Manager & General Sales Manager.

Christy Bradford, Local Sales Manager.

Brian Schauer, Chief Engineer.

Lisa Stapeley, Business Manager.



© 2008 Warren Communications News

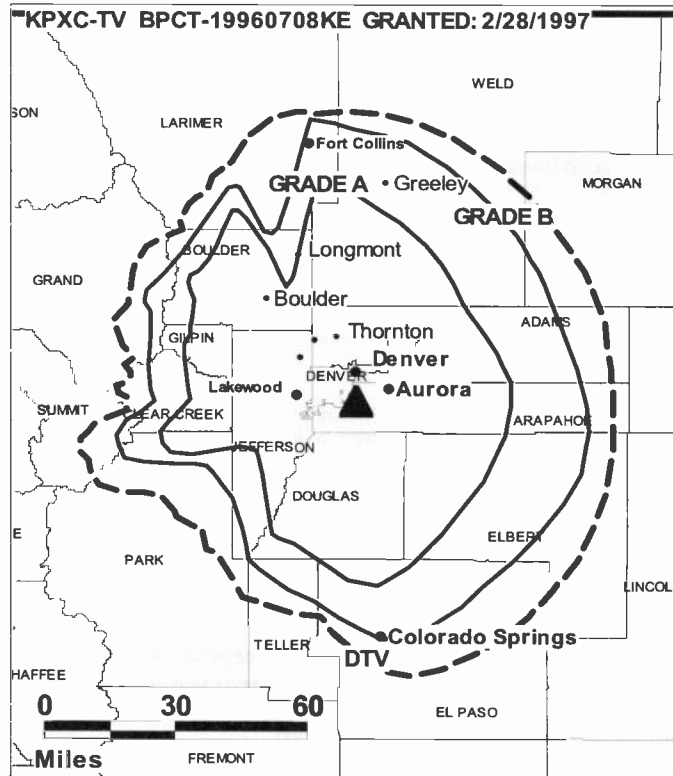
Jeri Crawley, Traffic Manager.

City of License: Denver. **Station DMA:** Denver, CO. **Rank:** 18.

Nielsen Data: Not available.

KPXC-TV**Ch. 59****Network Service:** ION.**Licensee:** Paxson Denver License Inc., 601 Clearwater Park Rd., West Palm Beach, FL 38401-6233.**Studio:** 3001 S. Jamaica Court, Suite 200, Aurora, CO 80014-2627.**Mailing Address:** 3001 S. Jamaica Court, Suite 200, Aurora, CO 80014-2627.**Phone:** 303-871-1730. **Fax:** 303-871-1745.**E-mail:** brianschauer@ionmedia.tv**Web Site:** http://www.ionline.tv**Technical Facilities:** Channel No. 59 (740-746 MHz). Authorized power: 5000-kw visual, 500-kw aural. Antenna: 1168-ft above av. terrain, 85-ft. above ground, 7803-ft. above sea level.

Latitude	39°	40'	24"
Longitude	105°	13'	03"

Transmitter: Mount Morrison, 1.3-mi. E of Idledale.**Note:** Latitude and longitude coordinates shown are based on the North American Datum of 1927 (NAD 27) as currently required by the Mass Media Bureau of the FCC.**Multichannel TV Sound:** Planned.**Satellite Earth Station:** Transmitter TTC; Echosphere, 5-meter KC-band.**SNG Mobile Dish:** Centro, 2-meter Ku-band.**Ownership:** ION Media Networks Inc. (Group Owner).**Began Operation:** September 2, 1987. Sale to the Christian Network Inc. approved by FCC July 14, 1995. Sale to present owner by the Christian Network approved by FCC June 25, 1996. Transfer to CIG Media LLC pends.**Represented (legal):** Dow Lohnes PLLC.**Represented (sales):** ION Television.**Personnel:****Mark Cornetta**, General Manager & General Sales Manager.**Christy Bradford**, Local Sales Manager.**Brian Schauer**, Chief Engineer.**Lisa Stapeley**, Business Manager.**Jeri Crawley**, Traffic Manager.**City of License:** Denver. **Station DMA:** Denver, CO. **Rank:** 18.

© 2008 Warren Communications News

Circulation © 2007 Nielsen. Coverage based on Nielsen study.

GrandTotal	Cable TV Households	Non-cable TV Households	Total TV Households
Estimated Station Totals *	100,560	14,330	114,890
Average Weekly Circulation (2007)	6,822	1,551	8,373
Average Daily Circulation (2007)			1,623

Station DMA Total	Cable TV Households	Non-cable TV Households	Total TV Households
Estimated Station Totals *	100,560	14,330	114,890
Average Weekly Circulation (2007)	6,822	1,551	8,373
Average Daily Circulation (2007)			1,623

*Estimated station totals are sums of the Nielsen TV and Cable TV household estimates for each county in which the station registers viewing of more than 5% as per the Nielsen Survey Methods.

KTVD

Ch. 20

(Operates satellite KUPN, Sterling)

Network Service: MNT.

Licensee: Multimedia Holdings Corp., 7950 Jones Branch Dr, c/o Gannett Co., McLean, VA 22102.

Studio: 500 Speer Blvd., Denver, CO 80203.

Mailing Address: 500 Speer Blvd., Denver, CO 80203.

Phone: 303-871-9999. **Fax:** 303-871-1819.

E-mail: mark.cometta@9news.com

Web Site: <http://www.ktvd.com>

Technical Facilities: Channel No. 20 (506-512 MHz). Authorized power: 5000-kw max. visual, aural. Antenna: 1257-ft above av. terrain, 243-ft. above ground, 7926-ft. above sea level.

Latitude	39°	40'	18"
Longitude	105°	13'	12"

Holds CP for change to 1117-ft above av. terrain, 589-ft. above ground, 7706-ft. above sea level; lat. 39° 43' 50.60", long. 105° 13' 53.60", BPCT-20020813ABA.

Note: Latitude and longitude coordinates shown are based on the North American Datum of 1927 (NAD 27) as currently required by the Mass Media Bureau of the FCC.

Satellite Earth Station: Transmitter Harris; Andrew, 7.3-meter KC-band; Andrew receivers.

News Service: Yes.

Ownership: Gannett Co. Inc. (Group Owner).

Began Operation: December 1, 1988. Sale to present owner by Fred Eychaner approved by FCC June 22, 2006. Sale to Fred Eychaner by Twenver Broadcast Inc. approved by FCC May 25, 1994.

Represented (legal): Wiley Rein.

Represented (engineering): Lohnes & Culver.

Personnel:

Mark Cornetta, President & General Manager.

Pat Wilson, General Sales Manager.

Don Perez, Director of Technology & Operations.

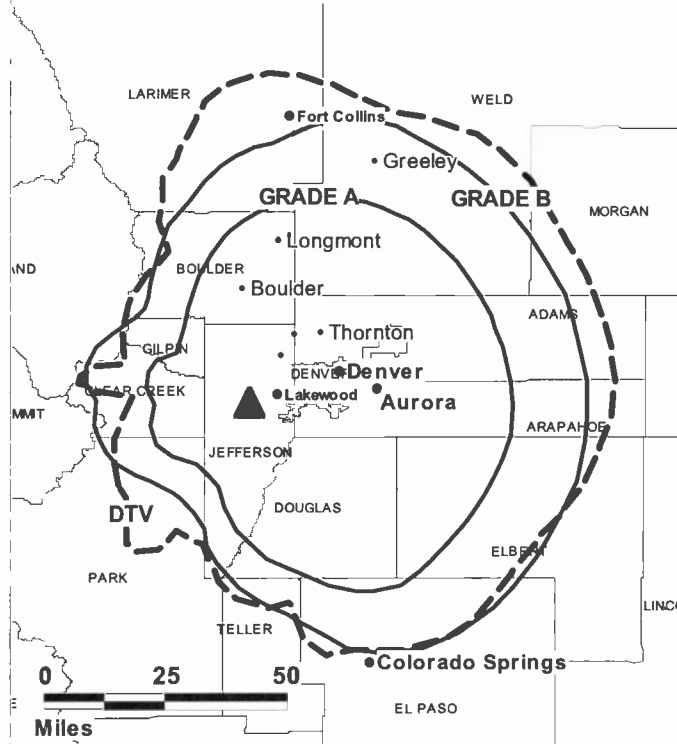
Jenny Ruud, Business Manager.

Robbi Romero, Program Director.

Steve Carter, Promotion Manager.

City of License: Denver. **Station DMA:** Denver, CO. **Rank:** 18.

KTVD BPCT-20020813ABA GRANTED: 11/6/2003



© 2008 Warren Communications News

Circulation © 2007 Nielsen. Coverage based on Nielsen study.

GrandTotal	Cable TV Households	Non-cable TV Households	Total TV Households
Estimated Station Totals *	781,400	520,530	1,301,930
Average Weekly Circulation (2007)	168,468	114,689	283,157
Average Daily Circulation (2007)			97,460
Station DMA Total	Cable TV Households	Non-cable TV Households	Total TV Households
Estimated Station Totals *	766,230	511,210	1,277,440
Average Weekly Circulation (2007)	165,401	113,346	278,747
Average Daily Circulation (2007)			96,385
Other DMA Total	Cable TV Households	Non-cable TV Households	Total TV Households
Estimated Station Totals *	15,170	9,320	24,490
Average Weekly Circulation (2007)	3,067	1,343	4,410
Average Daily Circulation (2007)			1,075

*Estimated station totals are sums of the Nielsen TV and Cable TV household estimates for each county in which the station registers viewing of more than 5% as per the Nielsen Survey Methods.

KTVD-DT

Ch. 19

Network Service: MNT.

Grantee: Multimedia Holdings Corp., 7950 Jones Branch Dr, c/o Gannett Co., McLean, VA 22102.

Studio: 500 Speer Blvd., Denver, CO 80203.

Mailing Address: 500 Speer Blvd., Denver, CO 80203.

Phone: 303-871-9999. **Fax:** 303-871-1819.

E-mail: mark.cometta@9news.com

Web Site: <http://www.ktvd.com>

Technical Facilities: Channel No. 19 (500-506 MHz). Authorized power: 1000-kw max. visual, aural. Antenna: 966-ft above av. terrain, 438-ft. above ground, 7557-ft. above sea level.

Latitude	39°	43'	50.60"
Longitude	105°	13'	53.60"

Transmitter: Lookout Mountain communications site, W of Denver, near Golden.

Note: Latitude and longitude coordinates shown are based on the North American Datum of 1927 (NAD 27) as currently required by the Mass Media Bureau of the FCC.

Multichannel TV Sound: Stereo and separate audio program.

News Service: Yes.

Ownership: Gannett Co. Inc. (Group Owner).

Began Operation: Station operating under Special Temporary Authority at 6.47-kw max. visual; no on-air date

Represented (legal): Wiley Rein.

Represented (engineering): Lohnes & Culver.

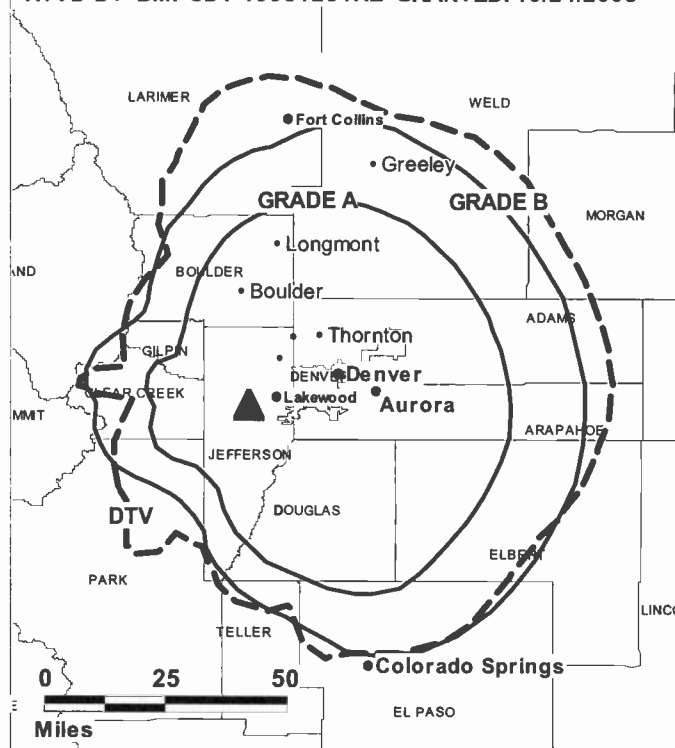
Personnel:

Mark Cornetta, President & General Manager.

Pat Wilson, General Sales Manager.

Don Perez, Director of Technology & Operations.

KTVD-DT BMPCDT-19981231KE GRANTED: 10/24/2003



© 2008 Warren Communications News

Jenny Ruud, Business Manager.

Robbi Romero, Program Director.

Steve Carter, Promotion Manager.

City of License: Denver. **Station DMA:** Denver, CO. **Rank:** 18.

Nielsen Data: Not available.

KUSA-DT
Ch. 16

Network Service: NBC.

Grantee: Multimedia Holdings Corp., 1101 N. Central Ave., Phoenix, AZ 85004.

Studio: 500 Speer Blvd., Denver, CO 80203.

Mailing Address: 500 Speer Blvd., Denver, CO 80203.

Phone: 303-871-9999. **Fax:** 303-698-4700.

E-mail: mark.cometta@9news.com

Web Site: http://www.9news.com

Technical Facilities: Channel No. 16 (482-488 MHz). Authorized power: 1000-kw max. visual, aural. Antenna: 1043-ft above av. terrain, 514-ft. above ground, 7633-ft. above sea level.

Latitude	39°	43'	50.60"
Longitude	105°	13'	53.60"

Note: Latitude and longitude coordinates shown are based on the North American Datum of 1927 (NAD 27) as currently required by the Mass Media Bureau of the FCC.

Ownership: Gannett Co. Inc. (Group Owner).

Began Operation: Station operating; no on-air date

Represented (sales): Blair Television.

Personnel:

Mark A. Cornetta, President & General Manager.

Steve Carter, Marketing & Promotion Director.

Mercedes Cregar, Traffic Manager.

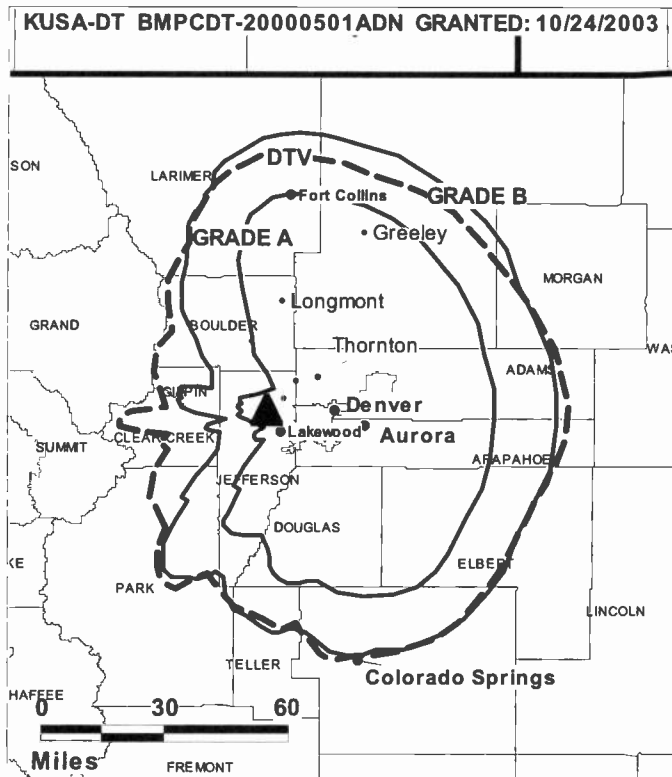
Tim Dietz, Director of Interactive Services.

Patricia Wilson, General Sales Manager.

Tim Ryan, Assistant News Director.

Patti Dennis, News Director.

Don Perez, Engineering Director.



© 2008 Warren Communications News

Jenny Ruud, Business Manager.

Lynn Valencia, Community Relations Director.

City of License: Denver. **Station DMA:** Denver, CO. **Rank:** 18.

Nielsen Data: Not available.

KUSA-TV

Ch. 9

Network Service: NBC.

Licensee: Multimedia Holdings Corp., 1101 N. Central Ave., Phoenix, AZ 85004.

Studio: 500 Speer Blvd., Denver, CO 80203.

Mailing Address: 500 Speer Blvd., Denver, CO 80203.

Phone: 303-871-9999. **Fax:** 303-698-4700.

E-mail: mark.cornetta@9news.com

Web Site: http://www.9news.com

Technical Facilities: Channel No. 9 (186-192 MHz). Authorized power: 316-kw visual, 45.3-kw aural. Antenna: 919-ft above av. terrain, 246-ft. above ground, 7608-ft. above sea level.

Latitude 39° 43' 46"
Longitude 105° 14' 08"

Holds CP for change to 1174-ft above av. terrain, 645-ft. above ground, 7766-ft. above sea level; lat. 39° 43' 50.60", long. 105° 13' 53.60", BPCT-20020813ABP.

Note: Latitude and longitude coordinates shown are based on the North American Datum of 1927 (NAD 27) as currently required by the Mass Media Bureau of the FCC.

Multichannel TV Sound: Stereo and separate audio program.

Ownership: Gannett Co. Inc. (Group Owner).

Began Operation: October 12, 1952. Sale to John C. Mullins and Frank Leu by local businessmen headed by W. D. Pyle approved by FCC March 23, 1955; transfer of Leu's 50% to Webb & Knapp approved by FCC March 28, 1956 (Television Digest, Vol. 11:7, 13, 50 & 12:13). Transfer of Webb & Knapp's 50% to John C. Mullins approved by FCC October 1, 1961 (Vol. 17:33). Sale to Combined Communications by Mullins Broadcasting approved by FCC January 26, 1972 (Vol. 11:15, 22; 12:5). Merger of Combined Communications & Gannett approved by FCC June 7, 1979 (Vol. 18:20,38; 19:24).

Represented (sales): Blair Television.

Personnel:

Mark A. Cornetta, President & General Manager.

Steve Carter, Marketing & Promotion Director.

Mercedes Cregar, Traffic Manager.

Tim Dietz, Director of Interactive Services.

Patricia Wilson, General Sales Manager.

Tim Ryan, Assistant News Director.

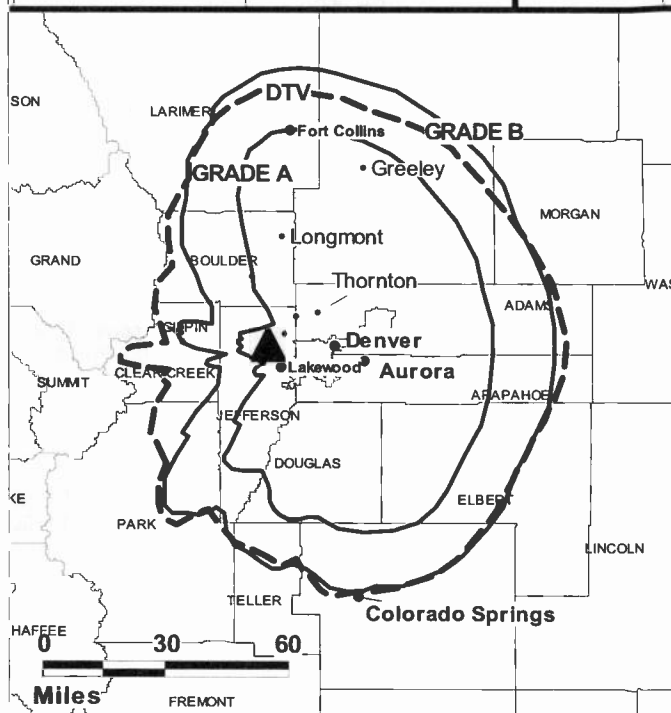
Patti Dennis, News Director.

Don Perez, Engineering Director.

Jenny Ruud, Business Manager.

Lynne Valencia, Community Relations Director.

KUSA-TV BPCT-20020813ABP GRANTED: 12/3/2003



© 2008 Warren Communications News

City of License: Denver. **Station DMA:** Denver, CO. **Rank:** 18.

Circulation © 2007 Nielsen. Coverage based on Nielsen study.

GrandTotal	Cable TV Households	Non-cable TV Households	Total TV Households
Estimated Station Totals *	834,790	620,380	1,455,170
Average Weekly Circulation (2007)	585,593	360,800	946,393
Average Daily Circulation (2007)			507,680
Station DMA Total	Cable TV Households	Non-cable TV Households	Total TV Households
Estimated Station Totals *	776,450	520,490	1,296,940
Average Weekly Circulation (2007)	558,017	350,281	908,298
Average Daily Circulation (2007)			491,471
Other DMA Total	Cable TV Households	Non-cable TV Households	Total TV Households
Estimated Station Totals *	58,340	99,890	158,230
Average Weekly Circulation (2007)	27,576	10,519	38,095
Average Daily Circulation (2007)			16,209

*Estimated station totals are sums of the Nielsen TV and Cable TV household estimates for each county in which the station registers viewing of more than 5% as per the Nielsen Survey Methods.

KWGN-DT
Ch. 34

Network Service: CW.

Grantee: KWGN Inc., 6160 S Wabash Way, Greenwood Village, CO 80111.

Studio: 6160 S. Wabash Way, Greenwood Village, CO 80111.

Mailing Address: 6160 S. Wabash Way, Greenwood Village, CO 80111.

Phone: 303-740-2222; 303-740-2847. **Fax:** 303-740-2847.

E-mail: drooney@tribune.com

Web Site: http://cw2.trb.com

Technical Facilities: Channel No. 34 (590-596 MHz). Authorized power: 1000-kw max. visual, aural. Antenna: 1043-ft above av. terrain, 414-ft. above ground, 7664-ft. above sea level.

Latitude	39°	43'	58"
Longitude	105°	14'	08"

Note: Latitude and longitude coordinates shown are based on the North American Datum of 1927 (NAD 27) as currently required by the Mass Media Bureau of the FCC.

Multichannel TV Sound: Stereo and separate audio program.

Ownership: Tribune Broadcasting Co. (Group Owner).

Began Operation: November 1, 2003.

Represented (legal): Sidley Austin LLP.

Represented (sales): TeleRep Inc.

Personnel:

Jim Zerwekh, Vice President & General Manager.

Don Rooney, Director, Operations & Engineering.

Matt Mansi, General Sales Manager.

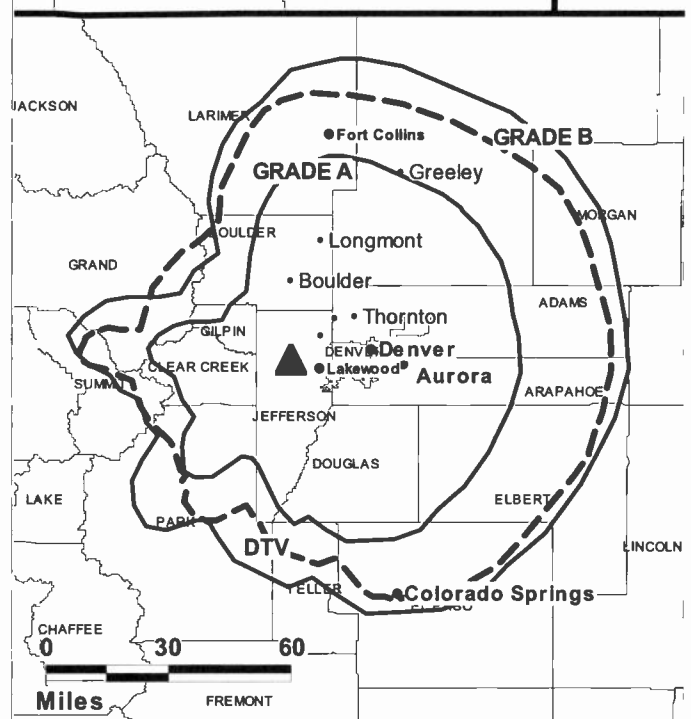
Sandra Ross, Local Sales Manager.

Carl Bilek, News Director.

Les Jensen, Chief Engineer.

Dennis O'Brien, Controller.

KWGN-DT BPCDT-19991029AHP GRANTED: 1/16/2001



© 2008 Warren Communications News

Robert Venusti, Creative Services Director.

Donna LaBoy, Traffic Manager.

Beverly Martinez, Public Affairs Director.

City of License: Denver. **Station DMA:** Denver, CO. **Rank:** 18.

Nielsen Data: Not available.

KWGN-TV

Ch. 2

Network Service: CW.

Licensee: KWGN Inc., 6160 S Wabash Way, Englewood, CO 80111.

Studio: 6160 S. Wabash Way, Greenwood Village, CO 80111.

Mailing Address: 6160 S. Wabash Way, Greenwood Village, CO 80111.

Phone: 303-740-2222. **Fax:** 303-740-2847.

E-mail: drooney@tribune.com

Web Site: http://cw2.trb.com

Technical Facilities: Channel No. 2 (54-60 MHz). Authorized power: 100-kw visual, 20-kw aural. Antenna: 1112-ft above av. terrain, 410-ft. above ground, 7690-ft. above sea level.

Latitude	39°	43'	58"
Longitude	105°	14'	08"

Transmitter: Buffalo Bill Hwy., Lookout Mountain.

Note: Latitude and longitude coordinates shown are based on the North American Datum of 1927 (NAD 27) as currently required by the Mass Media Bureau of the FCC.

Satellite Earth Stations: Transmitter Larcen; M/A-Com, 2.4-meter Ku-band; Scientific-Atlanta, 4.5-meter Ku-band; EASI, 4.7-meter KC-band; Standard Communications, Scientific-Atlanta, M/A-Com receivers.

News Services: UPI, PR Newswire, National Weather Service, INN, CNN Newsource, AP.

Ownership: Tribune Broadcasting Co. (Group Owner).

Began Operation: July 18, 1952. Started broadcasting as KFEL-TV. Sale to J. Elroy McCaw's Gotham Broadcasting Co. by Eugene P. O'Fallon approved by FCC July 27, 1955; transfer of 50% to Radio Hawaii approved by FCC November 16, 1955 (Television Digest, (Vol. 11:25, 28, 31, 39, 47). Purchase of 50% by Gotham from Radio Hawaii approved by FCC March 27, 1959 (Vol. 15:33). Sale to present owner by Channel 2 Corp. formerly Gotham Broadcasting) approved by FCC March 4, 1966 (Vol. 5:36, 6:10).

Represented (sales): TeleRep Inc.

Represented (legal): Sidley Austin LLP.

Represented (engineering): A. D. Ring PA.

Personnel:

Jim Zerwekh, Vice President & General Manager.

Don Rooney, Director, Operations & Engineering.

Matt Mansi, General Sales Manager.

Sandra Ross, Local Sales Manager.

Carl Bilek, News Director.

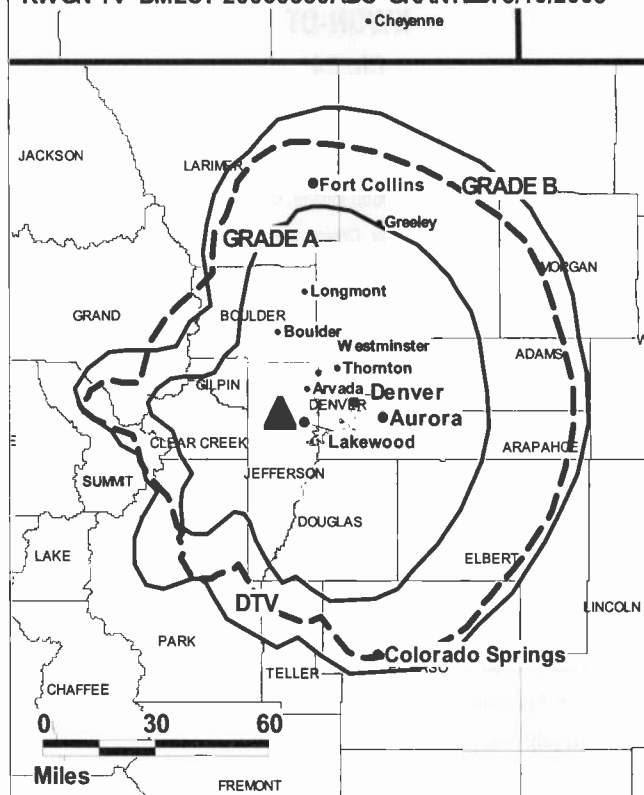
Les Jensen, Chief Engineer.

Dennis O'Brien, Controller.

Robert Venusti, Creative Services Director.

Donna LaBoy, Traffic Manager.

KWGN-TV BMLCT-20050330ABC GRANTED: 5/10/2005



© 2008 Warren Communications News

Beverly Martinez, Public Affairs Director.

City of License: Denver. **Station DMA:** Denver, CO. **Rank:** 18.

Circulation © 2007 Nielsen. Coverage based on Nielsen study.

GrandTotal	Cable TV Households	Non-cable TV Households	Total TV Households
Estimated Station Totals *	1,029,170	834,370	1,863,540
Average Weekly Circulation (2007)	333,450	200,584	534,034
Average Daily Circulation (2007)			182,883
Station DMA Total	Cable TV Households	Non-cable TV Households	Total TV Households
Estimated Station Totals *	780,840	503,490	1,284,330
Average Weekly Circulation (2007)	287,268	177,340	464,608
Average Daily Circulation (2007)			166,463
Other DMA Total	Cable TV Households	Non-cable TV Households	Total TV Households
Estimated Station Totals *	248,330	330,880	579,210
Average Weekly Circulation (2007)	46,182	23,244	69,426
Average Daily Circulation (2007)			16,420

*Estimated station totals are sums of the Nielsen TV and Cable TV household estimates for each county in which the station registers viewing of more than 5% as per the Nielsen Survey Methods.

KREZ-DT
Ch. 15

Network Service: CBS.

Licensee: LIN of Colorado LLC, 4 Richmond Square, Suite 200, Providence, RI 02906.

Studio: 158 Bodo Dr., Durango, CO 81301.

Mailing Address: 158 Bodo Dr., Durango, CO 81301.

Phone: 970-259-6666. **Fax:** 970-247-8472.

E-mail: marylou.davis@krqe.com

Web Site: http://www.krqe.com

Technical Facilities: Channel No. 15 (476-482 MHz). Authorized power: 46-kw max. visual, aural. Antenna: 297-ft above av. terrain, 76-ft. above ground, 7778-ft. above sea level.

Latitude	37°	15'	46"
Longitude	107°	53'	58"

Note: Latitude and longitude coordinates shown are based on the North American Datum of 1927 (NAD 27) as currently required by the Mass Media Bureau of the FCC.

Ownership: LIN TV Corp. (Group Owner).

Began Operation: Station operating; no on-air date.

Represented (legal): Wilmer Cutler Pickering Hale & Dorr LLP.

Personnel:

Mary Lou Davis, National Sales Manager.

Michelle Donaldson, News Director.

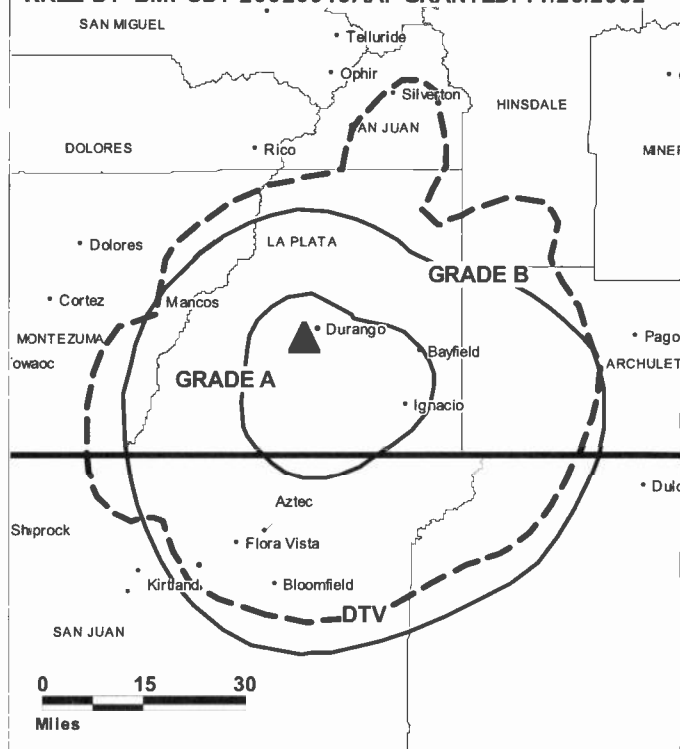
Frank Lilley, Engineering Director.

Bill Worden, Business Manager.

Parker Harms, Promotion Director.

Pat Gonzales, Traffic Manager.

KREZ-DT BMPCDT-20020913AAI GRANTED: 11/26/2002



© 2008 Warren Communications News

City of License: Durango. **Station DMA:** Albuquerque-Santa Fe, NM. **Rank:** 44.

Nielsen Data: Not available.

KREZ-TV

Ch. 6

(Satellite of KRQE, Albuquerque)

Network Service: CBS.

Licensee: LIN of Colorado LLC, 4 Richmond Square, Suite 200, Providence, RI 02906.

Studio: 158 Bodo Dr., Durango, CO 81303.

Mailing Address: 158 Bodo Dr., Durango, CO 81301.

Phone: 970-259-6666. **Fax:** 970-247-8472.

E-mail: marylou.cavis@krqe.com

Web Site: http://www.krqe.com

Technical Facilities: Channel No. 6 (82-88 MHz). Authorized power: 6.2-kw visual, 1.36-kw aural. Antenna: 361-ft above av. terrain, 142-ft. above ground, 7844-ft. above sea level.

Latitude 37° 15' 44"
Longitude 107° 53' 58"

Transmitter: Smelter Mountain, 1-mi. SW of Durango.

Note: Latitude and longitude coordinates shown are based on the North American Datum of 1927 (NAD 27) as currently required by the Mass Media Bureau of the FCC.

Satellite Earth Stations: AFC, 3.7-meter Ku-band; AFC, 5-meter C-band; Micro-dyne, M/A-Corn, Agile receivers.

News Service: AP.

Ownership: LIN TV Corp. (Group Owner).

Began Operation: November 4, 1963. Left the air March 2, 1964 and was sold to Ruth G. Kendrick, et al., by Floyd & Lieselotte Jetter. FCC approved transfer August 12, 1964. Resumed operation September 4, 1965. Sale to E & W Broadcasting Corp. by Ruth G. Kendrick, et al., approved by FCC May 15, 1984. Sale to W. Russell Withers Jr. by E & W Broadcasting Corp. approved by FCC June 5, 1985. Sale to Lee Enterprises Inc. by W. Russell Withers Jr. approved by FCC February 27, 1995. Sale to Emmis Communications Corp. by Lee Enterprises Inc. approved by FCC September 27, 2000. Sale to present owner by Emmis Communications Corp. approved by FCC November 29, 2005.

Represented (sales): Katz Television.

Represented (legal): Wilmer Cutler Pickering Hale & Dorr LLP.

Personnel:

Mary Lou Davis, National Sales Manager.

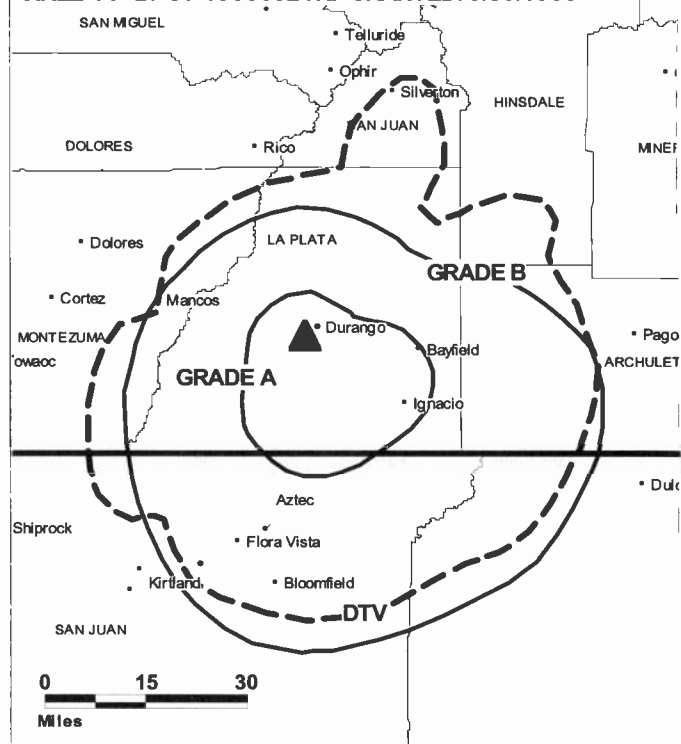
Michele Donaldson, News Director.

Frank Lilley, Engineering Director.

Bill Worden, Business Manager.

Parker Harms, Promotion Director.

KREZ-TV BPCT-19850821KI GRANTED: 9/30/1985



© 2008 Warren Communications News

Pat Gonzales, Traffic Manager.

City of License: Durango. **Station DMA:** Albuquerque-Santa Fe, NM. **Rank:** 44.

Circulation © 2007 Nielsen. Coverage based on Nielsen study.

GrandTotal	Cable TV Households	Non-cable TV Households	Total TV Households
Estimated Station Totals *	33,910	36,600	70,510
Average Weekly Circulation (2007)	20,842	6,207	27,049
Average Daily Circulation (2007)			13,183

Station DMA Total	Cable TV Households	Non-cable TV Households	Total TV Households
Estimated Station Totals *	33,910	36,600	70,510
Average Weekly Circulation (2007)	20,842	6,207	27,049
Average Daily Circulation (2007)			13,183

*Estimated station totals are sums of the Nielsen TV and Cable TV household estimates for each county in which the station registers viewing of more than 5% as per the Nielsen Survey Methods.

KTLL-TV
Ch. 33
(Satellite of KTEL-LP, Albuquerque)

Network Service: TMO.

Licensee: Ramar Communications II Ltd., PO Box 3757, 9800 University Ave., Lubbock, TX 79452.

Studio: 2400 Monroe NE, Albuquerque, NM 87110.

Mailing Address: PO Box 30068, Albuquerque, NM 87190.

Phone: 505-884-5353. **Fax:** 505-889-8390.

Technical Facilities: Channel No. 33 (584-590 MHz). Authorized power: 165-kw max. visual, aural. Antenna: 400-ft above av. terrain, 66-ft. above ground, 7766-ft. above sea level.

Latitude	37°	15'	46"
Longitude	107°	53'	45"

Note: Latitude and longitude coordinates shown are based on the North American Datum of 1927 (NAD 27) as currently required by the Mass Media Bureau of the FCC.

Ownership: Ramar Communications II Ltd. (Group Owner).

Began Operation: March 29, 2001. Raymar became 100% owner after buyout of Jeff & Joella Thomas' interest in 2001.

Represented (legal): Leventhal, Senter & Lerman PLLC.

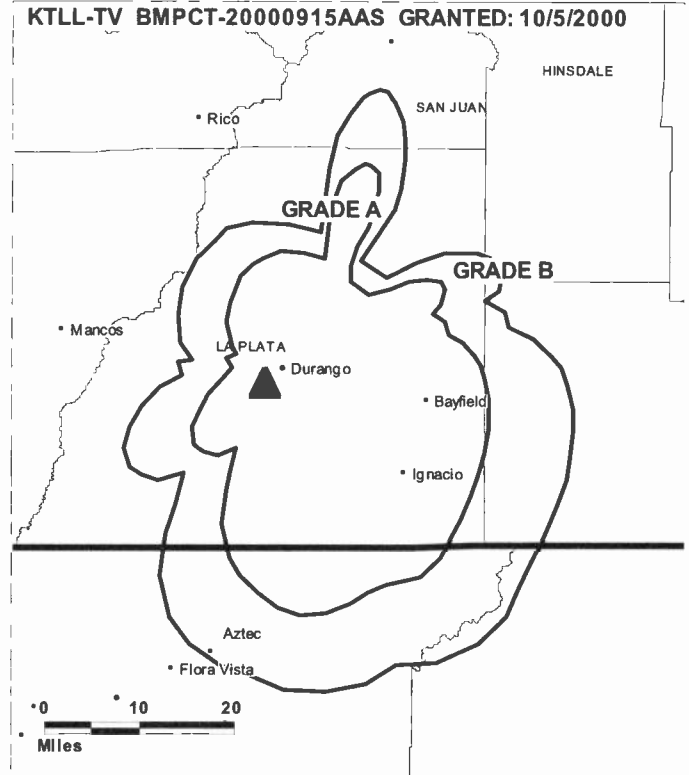
Personnel:

Gabriel Zabala, General Manager.

Ray Moran, Chief Engineer.

City of License: Durango. **Station DMA:** Albuquerque-Santa Fe, NM. **Rank:** 44.

Nielsen Data: Not available.



© 2008 Warren Communications News

KFCT
Ch. 22
(Satellite of KDVR, Denver)

Network Service: FOX.

Licensee: Fox Television Stations Inc., 5151 Wisconsin Ave. NW, c/o Molly Pauker, Washington, DC 20016.

Studio: 501 Wazee St, Denver, CO 80208.

Mailing Address: 501 Wazee St, Denver, CO 80208.

Phone: 303-566-7600; 303-595-3131. **Fax:** 303-566-7631.

E-mail: steve.wilkerson@foxtv.com

Web Site: http://www.fox31.com

Technical Facilities: Channel No. 22 (518-524 MHz). Authorized power: 1878-kw max. visual, aural. Antenna: 840-ft above av. terrain, 705-ft. above ground, 5951-ft. above sea level.

Latitude	40°	38'	31"
Longitude	104°	49'	03"

Transmitter: 3-mi. W of Pierce, Weld County.

Note: Latitude and longitude coordinates shown are based on the North American Datum of 1927 (NAD 27) as currently required by the Mass Media Bureau of the FCC.

Multichannel TV Sound: Stereo and separate audio program.

Ownership: Fox Television Holdings Inc. (Group Owner).

Began Operation: September 1, 1994. Sale to present owner by Renaissance Communications approved by FCC June 16, 1995.

Represented (legal): Skadden, Arps, Slate, Meagher & Flom LLP.

Represented (engineering): Scott Baxter & Associates.

Personnel:

Bill Schneider, Vice President & General Manager.

Pete Bangas, Vice President, Engineering & Operations.

Steve Wilkerson, Vice President & General Sales Manager.

Jennifer Aquirre, Vice President, Finance & Administration.

Brad Remington, Vice President & News Director.

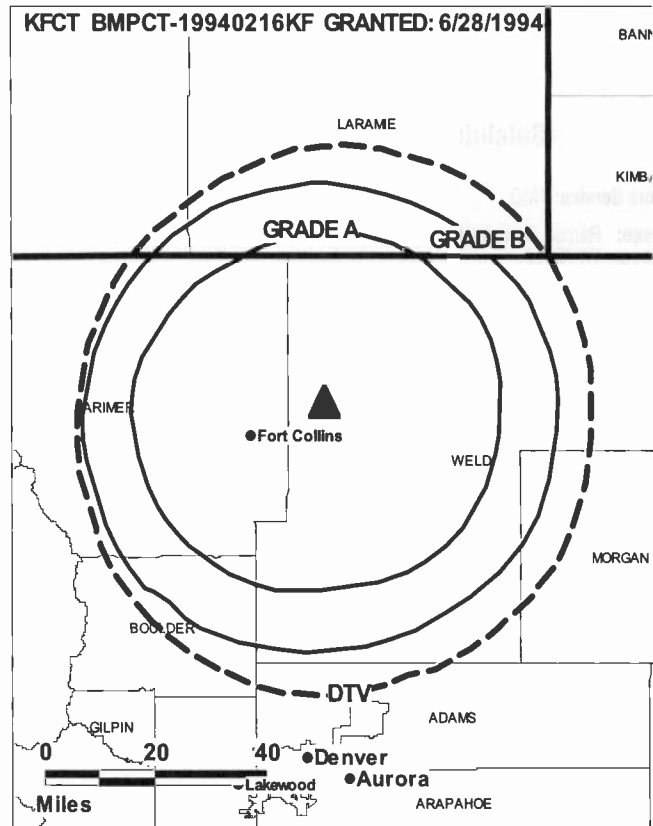
Donna D'Amico, Local Sales Manager.

Kerry Lewis, National Sales Manager.

Kevin Scofield, News Operations Manager.

Garrett Sailer, Program Manager.

Clyde Becker, Creative Services Director.



© 2008 Warren Communications News

Patti Brady, Traffic Manager.

City of License: Fort Collins. **Station DMA:** Denver, CO. **Rank:** 18.

Circulation © 2007 Nielsen. Coverage based on Nielsen study.

GrandTotal	Cable TV Households	Non-cable TV Households	Total TV Households
Estimated Station Totals *	0	48,130	48,130
Average Weekly Circulation (2007)	0	2,888	2,888
Average Daily Circulation (2007)		674	

Station DMA Total	Cable TV Households	Non-cable TV Households	Total TV Households
Estimated Station Totals *	0	48,130	48,130
Average Weekly Circulation (2007)	0	2,888	2,888
Average Daily Circulation (2007)		674	

*Estimated station totals are sums of the Nielsen TV and Cable TV household estimates for each county in which the station registers viewing of more than 5% as per the Nielsen Survey Methods.

KFCT-DT
Ch. 21

Network Service: FOX.

Grantee: Fox Television Stations Inc., 5151 Wisconsin Ave. NW, c/o Molly Pauker, Washington, DC 20016.

Studio: 501 Wazee St., Denver, CO 80208.

Mailing Address: 501 Wazee St., Denver, CO 80208.

Phone: 303-566-7600; 303-595-3131. **Fax:** 303-566-7631.

E-mail: steve.wilkerson@foxtv.com

Web Site: http://www.fox31.com

Technical Facilities: Channel No. 21 (512-518 MHz). Authorized power: 50-kw max. visual, aural. Antenna: 764-ft above av. terrain, 636-ft. above ground, 5882-ft. above sea level.

Latitude	40°	38'	32"
Longitude	104°	49'	05"

Note: Latitude and longitude coordinates shown are based on the North American Datum of 1927 (NAD 27) as currently required by the Mass Media Bureau of the FCC.

Ownership: Fox Television Holdings Inc. (Group Owner).

Began Operation: March 25, 2002.

Represented (legal): Skadden, Arps, Slate, Meagher & Flom LLP.

Personnel:

Bill Schneider, Vice President & General Manager.

Pete Bangas, Vice President, Engineering & Operations.

Steve Wilkerson, Vice President & General Sales Manager.

Jennifer Aquirre, Vice President, Finance & Administration.

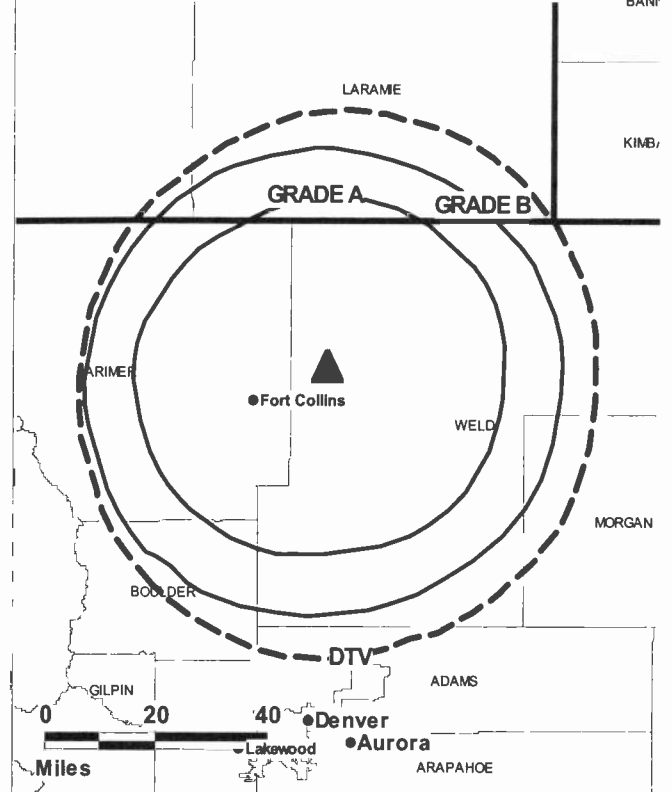
Brad Remington, Vice President & News Director.

Donna D'Amico, Local Sales Manager.

Kerry Lewis, National Sales Manager.

Kevin Scofield, News Operations Manager.

KFCT-DT BMPCDT-20050916ACG GRANTED: 6/23/2006



© 2008 Warren Communications News

Garrett Sailer, Program Manager.

Clyde Becker, Creative Services Director.

Patti Brady, Traffic Manager.

City of License: Fort Collins. **Station DMA:** Denver, CO. **Rank:** 18.

Nielsen Data: Not available.

KREG-DT

Ch. 23

Network Service: CBS.

Grantee: Hoak Media of Colorado License LLC, 500 Crescent Court, Suite 220, Dallas, TX 75201.

Studio: 345 Hillcrest Dr., Grand Junction, CO 81501.

Mailing Address: PO Box 789, Grand Junction, CO 81502.

Phone: 970-242-5000; 618-242-3500. **Fax:** 970-242-0886.

E-mail: sgrieger@krex.tv.com

Web Site: <http://www.krex.tv.com>

Technical Facilities: Channel No. 23 (524-530 MHz). Authorized power: 16.1-kw max. visual, aural. Antenna: 2529-ft above av. terrain, 203-ft. above ground, 10633-ft. above sea level.

Latitude	39°	25'	07"
Longitude	107°	22'	06"

Note: Latitude and longitude coordinates shown are based on the North American Datum of 1927 (NAD 27) as currently required by the Mass Media Bureau of the FCC.

Ownership: Hoak Media LLC (Group Owner).

Began Operation: October 30, 2003.

Represented (legal): Akin, Gump, Strauss, Hauer & Feld LLP.

Personnel:

Ron Tillery, General Manager.

Shawna Grieger, Local Sales Manager.

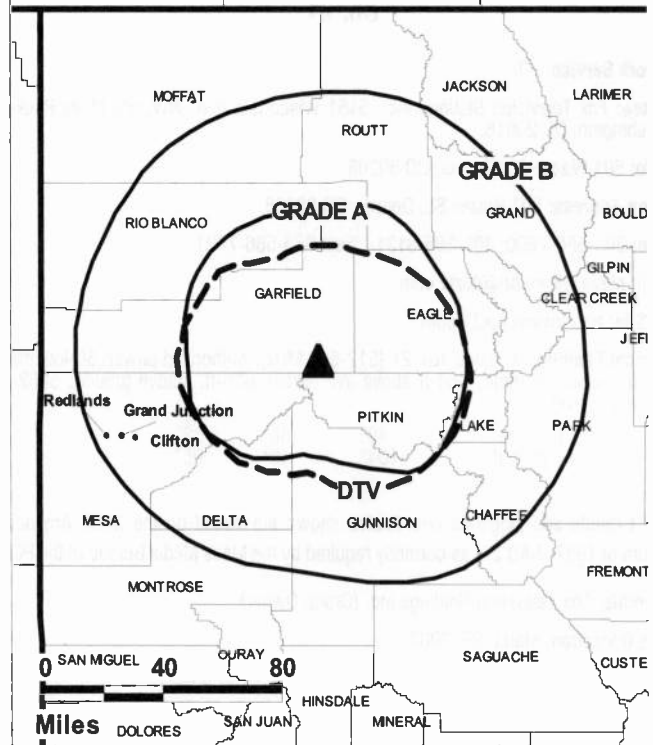
Shelley Moore, National Sales & Business Manager & Program Director.

Keira Bresnahan, News Director.

Phil Mowbray, Engineering Director.

Jake Heuer, Promotion & Creative Services Director.

KREG-DT BMPCDT-20060201BJU GRANTED: 2/21/2006



© 2008 Warren Communications News

Jody Strother, Traffic Manager.

City of License: Glenwood Springs. **Station DMA:** Denver, CO. **Rank:** 18.

Nielsen Data: Not available.

Colorado — Glenwood Springs

KREG-TV

Ch. 3

(Satellite of KREX-TV, Grand Junction)

Network Service: CBS.

Licensee: Hoak Media of Colorado License LLC, 500 Crescent Court, Suite 220, Dallas, TX 75201.

Studio: 345 Hillcrest Dr., Grand Junction, CO 81501.

Mailing Address: PO Box 789, Grand Junction, CO 81502.

Phone: 970-242-5000; 618-242-3500. **Fax:** 970-242-0886.

E-mail: sgrieger@kregtv.com

Web Site: http://www.kregtv.com

Technical Facilities: Channel No. 3 (60-66 MHz). Authorized power: 67.6-kw visual, 6.76-kw aural. Antenna: 2529-ft above av. terrain, 203-ft. above ground, 7615-ft. above sea level.

Latitude 39° 25' 05"
Longitude 107° 20' 01"

Transmitter: 9.5-mi. SSW of Glenwood Springs.

Note: Latitude and longitude coordinates shown are based on the North American Datum of 1927 (NAD 27) as currently required by the Mass Media Bureau of the FCC.

News Service: AP.

Ownership: Hoak Media LLC (Group Owner).

Began Operation: January 28, 1984. Sale to present owner by W. Russell Withers Jr. approved by FCC October 10, 2003.

Represented (sales): Katz Continental Television.

Represented (legal): Akin, Gump, Strauss, Hauer & Feld LLP.

Personnel:

Ron Tillery, General Manager.

Shawna Grieger, Local Sales Manager.

Shelly Moore, National Sales & Business Manager & Program Director.

Keira Bresnahan, News Director.

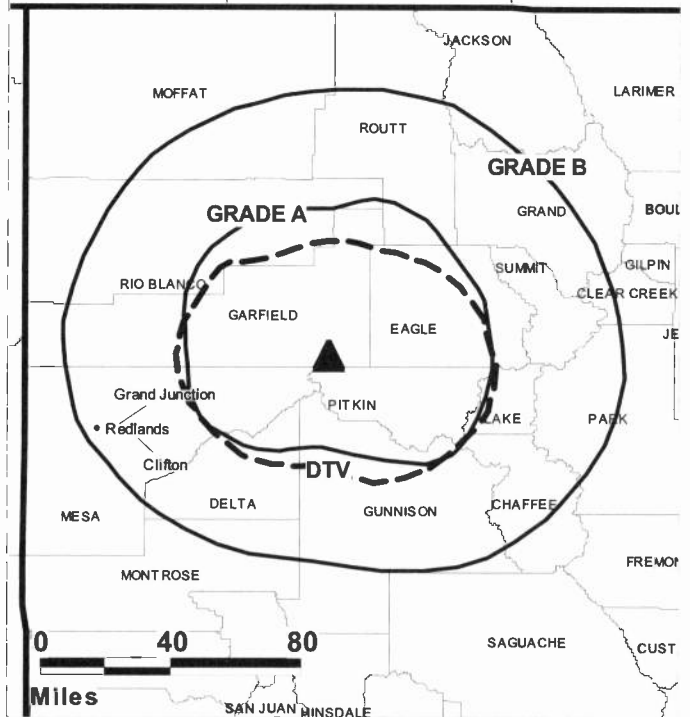
Phil Mowbray, Engineering Director.

Jake Heuer, Promotion & Creative Services Director.

Jody Strother, Traffic Manager.

City of License: Glenwood Springs. **Station DMA:** Denver, CO. **Rank:** 18.

KREG-TV BMPCT-19821015KE GRANTED: 5/24/1983



© 2008 Warren Communications News

Circulation © 2007 Nielsen. Coverage based on Nielsen study.

GrandTotal	Cable TV Households	Non-cable TV Households	Total TV Households
Estimated Station Totals *	8,080	0	8,080
Average Weekly Circulation (2007)	962	0	962
Average Daily Circulation (2007)			218
Station DMA Total	Cable TV Households	Non-cable TV Households	Total TV Households
Estimated Station Totals *	8,080	0	8,080
Average Weekly Circulation (2007)	962	0	962
Average Daily Circulation (2007)			218

*Estimated station totals are sums of the Nielsen TV and Cable TV household estimates for each county in which the station registers viewing of more than 5% as per the Nielsen Survey Methods.

KFQX

Ch. 4

Network Service: FOX.

Licensee: Parker Broadcasting of Colorado LLC, 5341 Tate Ave., Plano, TX 75093.

Studio: 345 Hillcrest Manor, Grand Junction, CO 81501.

Mailing Address: 345 Hillcrest Manor, Grand Junction, CO 81503.

Phone: 970-242-5000. **Fax:** 970-242-0886.

E-mail: news@krex.tv

Web Site: http://www.krex.tv

Technical Facilities: Channel No. 4 (66-72 MHz). Authorized power: 100-kw visual, aural. Antenna: 1404-ft above av. terrain, 167-ft. above ground, 7287-ft. above sea level.

Latitude	39°	03'	58"
Longitude	108°	44'	46"

Transmitter: On Black Ridge, 6.2-mi. S of Fruita.

Note: Latitude and longitude coordinates shown are based on the North American Datum of 1927 (NAD 27) as currently required by the Mass Media Bureau of the FCC.

Multichannel TV Sound: Planned.

LMA: Local marketing agreement with KREX-TV (C), Grand Junction.

Ownership: Parker Broadcasting Inc. (Group Owner).

Began Operation: November 1, 1998. Sale to present owner by John Harvey Rees approved by FCC December 27, 2004.

Represented (sales): Continental Television Sales.

Represented (legal): Akin, Gump, Strauss, Hauer & Feld LLP.

Represented (engineering): Carl T. Jones Corp.

Personnel:

Dennis Adkins, General Manager.

Shawna Grieger, General & Local Sales Manager.

Keira Bresnahan, News Director.

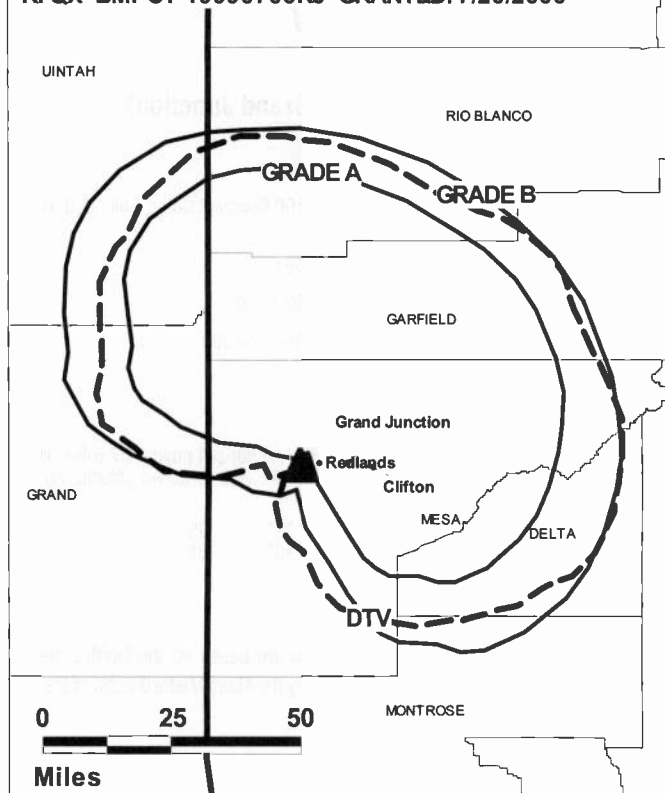
Don May, Chief Engineer.

Shelley Nelson, National Sales Manager & Business Manager.

Miranda Wolter, Promotion Director.

Jody Strother, Traffic Manager.

KFQX BMPCT-19990706KJ GRANTED: 7/20/2000



© 2008 Warren Communications News

City of License: Grand Junction. **Station DMA:** Grand Junction-Montrose, CO.

Rank: 187.

Circulation © 2007 Nielsen. Coverage based on Nielsen study.

GrandTotal	Cable TV Households	Non-cable TV Households	Total TV Households
Estimated Station Totals *	32,450	34,130	66,580
Average Weekly Circulation (2007)	15,451	11,054	26,505
Average Daily Circulation (2007)			9,162

Station DMA Total	Cable TV Households	Non-cable TV Households	Total TV Households
Estimated Station Totals *	32,450	34,130	66,580
Average Weekly Circulation (2007)	15,451	11,054	26,505
Average Daily Circulation (2007)			9,162

*Estimated station totals are sums of the Nielsen TV and Cable TV household estimates for each county in which the station registers viewing of more than 5% as per the Nielsen Survey Methods.

Colorado — Grand Junction

KFQX-DT Ch. 15

Network Service: FOX.

Grantee: Parker Broadcasting of Colorado LLC, 5341 Tate Ave., Plano, TX 75093.

Studio: 345 Hillcrest Manor, Grand Junction, CO 81501.

Mailing Address: 345 Hillcrest Manor, Grand Junction, CO 81503.

Phone: 970-242-5000. **Fax:** 970-242-0886.

E-mail: news@krex.tv

Web Site: <http://www.krex.tv>

Technical Facilities: Channel No. 15 (476-482 MHz). Authorized power: 71.5-kw max. visual, aural. Antenna: 1335-ft above av. terrain, 98-ft. above ground, 7218-ft. above sea level.

Latitude	39°	03'	58"
Longitude	108°	44'	46"

Note: Latitude and longitude coordinates shown are based on the North American Datum of 1927 (NAD 27) as currently required by the Mass Media Bureau of the FCC.

Ownership: Parker Broadcasting Inc. (Group Owner).

Began Operation: Station operating under Special Temporary Authority at 51.8-kw max. visual; no on-air date

Represented (legal): Akin, Gump, Strauss, Hauer & Feld LLP.

Represented (sales): Continental Television Sales.

Personnel:

Dennis Adkins, General Manager.

Shawna Greiger, General & Local Sales Manager.

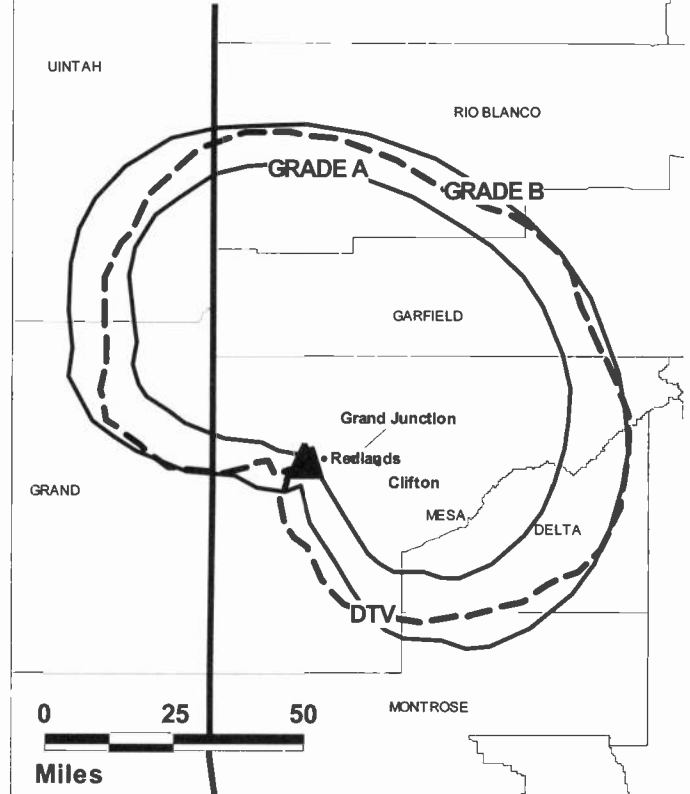
Keira Bresnahan, News Director.

Don May, Chief Engineer.

Shelley Nelson, National Sales & Business Manager.

Miranda Wolter, Promotion Director.

KFQX-DT BPCDT-19991101AGO GRANTED: 1/24/2001



© 2008 Warren Communications News

Jody Strother, Traffic Manager.

City of License: Grand Junction. **Station DMA:** Grand Junction-Montrose, CO.

Rank: 187.

Nielsen Data: Not available.

KJCT

Ch. 8

Network Service: ABC.

Licensee: Pikes Peak Television Inc., 825 Edmond St., St. Joseph, MO 64501.

Studio: 8 Foresight Circle, Grand Junction, CO 81505.

Mailing Address: PO Box 3788, Grand Junction, CO 81505.

Phone: 970-245-8880. **Fax:** 970-245-8249.

E-mail: ssorensen@kjct8.com

Web Site: http://www.kjct8.com

Technical Facilities: Channel No. 8 (180-186 MHz). Authorized power: 120-kw visual, 20-kw aural. Antenna: 2720-ft above av. terrain, 141-ft. above ground, 10061-ft. above sea level.

Latitude 39° 02' 55"
Longitude 108° 15' 06"

Transmitter: Grand Mesa, 9.6-mi. SW of Mesa.

Note: Latitude and longitude coordinates shown are based on the North American Datum of 1927 (NAD 27) as currently required by the Mass Media Bureau of the FCC.

Satellite Earth Stations: Transmitter Larcán; RCA Americom, 4-meter Ku-band; Andrew, 4.5-meter C-band.

News Service: AP.

Ownership: News Press & Gazette Co. (Group Owner).

Began Operation: October 22, 1979. Sale to present owner by Pikes Peak Broadcasting Co. approved by FCC May 30, 2006.

Represented (sales): Blair Television.

Represented (legal): Smithwick & Belendiuk PC.

Personnel:

Kristy Santiago, General Manager.

Ed Brady, Local Sales Manager.

Paula Sherwood, National Sales Manager.

Dylan Hardy, Promotion & Creative Services Director.

Steve Sorensen, Air Operations Manager.

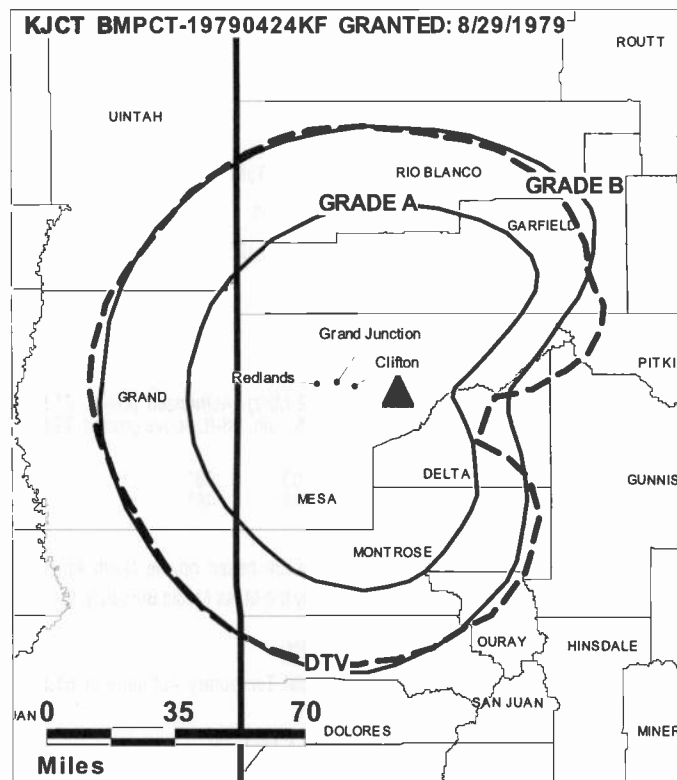
Karla Shotts, News Director.

Jay Rademacher, Chief Engineer.

Pam Young, Traffic Manager.

City of License: Grand Junction. **Station DMA:** Grand Junction-Montrose, CO.

Rank: 187.



© 2008 Warren Communications News

Circulation © 2007 Nielsen. Coverage based on Nielsen study.

GrandTotal	Cable TV Households	Non-cable TV Households	Total TV Households
Estimated Station Totals *	46,570	52,370	98,940
Average Weekly Circulation (2007)	23,910	19,524	43,434
Average Daily Circulation (2007)			18,578
Station DMA Total	Cable TV Households	Non-cable TV Households	Total TV Households
Estimated Station Totals *	32,450	34,130	66,580
Average Weekly Circulation (2007)	20,542	17,135	37,677
Average Daily Circulation (2007)			16,426
Other DMA Total	Cable TV Households	Non-cable TV Households	Total TV Households
Estimated Station Totals *	14,120	18,240	32,360
Average Weekly Circulation (2007)	3,368	2,389	5,757
Average Daily Circulation (2007)			2,152

*Estimated station totals are sums of the Nielsen TV and Cable TV household estimates for each county in which the station registers viewing of more than 5% as per the Nielsen Survey Methods.

KJCT-DT

Ch. 7

Network Service: MNT, ABC.

Licensee: Pikes Peak Television Inc., 825 Edmond St., St. Joseph, MO 64501.

Studio: 8 Foresight Circle, Grand Junction, CO 81505.

Mailing Address: PO Box 3788, Grand Junction, CO 81505.

Phone: 970-245-8880. **Fax:** 970-245-8249.

E-mail: ssorensen@kjct8.com

Web Site: <http://www.kjct8.com>

Technical Facilities: Channel No. 7 (174-180 MHz). Authorized power: 9.7-kw visual, aural. Antenna: 2926-ft above av. terrain, 92-ft. above ground, 10013-ft. above sea level.

Latitude	38°	02'	55"
Longitude	108°	15'	06"

Note: Latitude and longitude coordinates shown are based on the North American Datum of 1927 (NAD 27) as currently required by the Mass Media Bureau of the FCC.

News Service: AP.

Ownership: News Press & Gazette Co. (Group Owner).

Began Operation: Station operating; no on-air date

Represented (legal): Smithwick & Belendiuk PC.

Represented (sales): Blair Television.

Personnel:

Kristy Santiago, General Manager.

Ed Brady, Local Sales Manager.

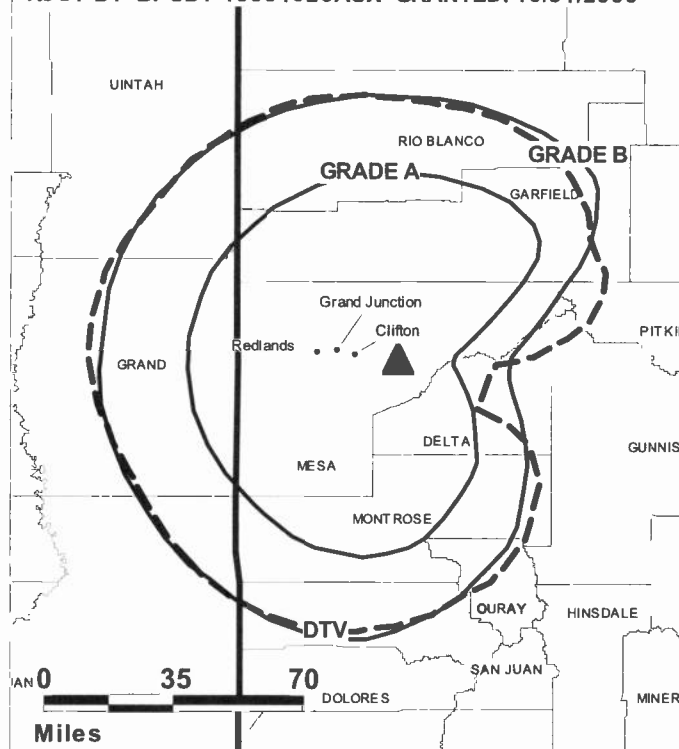
Paula Sherwood, National Sales Manager.

Dylan Hardy, Promotion & Creative Services Director.

Steve Sorensen, Air Operations Manager.

Karla Shotts, News Director.

KJCT-DT BPCDT-19991026ACX GRANTED: 10/31/2000



© 2008 Warren Communications News

Jay Rademacher, Chief Engineer.

Pam Young, Traffic Manager.

City of License: Grand Junction. **Station DMA:** Grand Junction-Montrose, CO.

Rank: 187.

Nielsen Data: Not available.

KKCO

Ch. 11

Network Service: NBC.

Licensee: Gray Television Licensee Inc., 1750 K St. NW, Suite 1200, Washington, DC 20006.

Studio: 2325 Interstate Ave., Grand Junction, CO 81505.

Mailing Address: 2325 Interstate Ave., Grand Junction, CO 81505.

Phone: 970-243-1111. **Fax:** 970-243-1770.

E-mail: dana.mcdonald@nbc11news.com

Web Site: http://www.nbc11news.com

Technical Facilities: Channel No. 11 (198-204 MHz). Authorized power: 155-kw visual, aural. Antenna: 1463-ft above av. terrain, 272-ft. above ground, 7342-ft. above sea level.

Latitude 39° 00' 00"
Longitude 108° 44' 45"

Note: Latitude and longitude coordinates shown are based on the North American Datum of 1927 (NAD 27) as currently required by the Mass Media Bureau of the FCC.

Multichannel TV Sound: Stereo only.

FM Affiliate: KRYD-FM.

News Service: NBC News Channel.

Ownership: Gray Television Inc. (Group Owner).

Began Operation: July 19, 1996. Sale to present owner by Eagle III LLC approved by FCC January 14, 2005. Transfer of control from Henry Vara to William & Debbie Varecha dismissed by FCC February 27, 2004.

Represented (sales): Millennium Sales & Marketing.

Represented (legal): Robert A. Beizer.

Represented (engineering): Graham Brock Inc.

Personnel:

Dana McDonald, General Manager.

Jean Reynolds, News Director.

Mark Vannest, Chief Engineer.

Debbie Varecha, Business Manager.

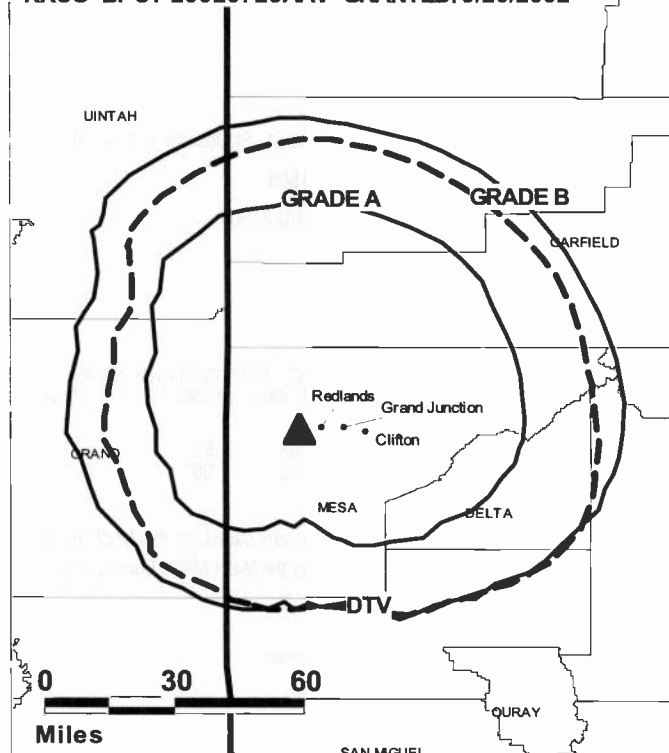
Sandie Moore, Program Director & Traffic Manager.

Paul Varecha, Production & Promotions Director.

City of License: Grand Junction. **Station DMA:** Grand Junction-Montrose, CO.

Rank: 187.

KKCO BPCT-20020725AAV GRANTED: 9/20/2002



© 2008 Warren Communications News

Circulation © 2007 Nielsen. Coverage based on Nielsen study.

GrandTotal	Cable TV Households	Non-cable TV Households	Total TV Households
Estimated Station Totals *	36,840	34,130	70,970
Average Weekly Circulation (2007)	27,574	18,339	45,913
Average Daily Circulation (2007)			23,886
Station DMA Total	Cable TV Households	Non-cable TV Households	Total TV Households
Estimated Station Totals *	32,450	34,130	66,580
Average Weekly Circulation (2007)	24,084	18,339	42,423
Average Daily Circulation (2007)			22,968
Other DMA Total	Cable TV Households	Non-cable TV Households	Total TV Households
Estimated Station Totals *	4,390	0	4,390
Average Weekly Circulation (2007)	3,490	0	3,490
Average Daily Circulation (2007)			918

*Estimated station totals are sums of the Nielsen TV and Cable TV household estimates for each county in which the station registers viewing of more than 5% as per the Nielsen Survey Methods.

Colorado — Grand Junction

KKCO-DT

Ch. 12

Network Service: CW, NBC.

Licensee: Gray Television Licensee Inc., 1750 K St. NW, Suite 1200, Washington, DC 20006.

Studio: 2325 Interstate Ave., Grand Junction, CO 81505-8620.

Mailing Address: 2325 Interstate Ave., Grand Junction, CO 81505.

Phone: 970-243-1111. **Fax:** 970-243-1770.

E-mail: dana.mcdonald@nbc11news.com

Web Site: <http://www.nbc11news.com>

Technical Facilities: Channel No. 12 (204-210 MHz). Authorized power: 5.3-kw visual, aural. Antenna: 1483-ft above av. terrain, 292-ft. above ground, 7362-ft. above sea level.

Latitude	39°	04'	00"
Longitude	108°	44'	45"

Note: Latitude and longitude coordinates shown are based on the North American Datum of 1927 (NAD 27) as currently required by the Mass Media Bureau of the FCC.

Ownership: Gray Television Inc. (Group Owner).

Began Operation: Station operating; no on-air date.

Represented (legal): Robert A. Beizer.

Represented (sales): Millennium Sales & Marketing.

Personnel:

Dana McDonald, General Manager.

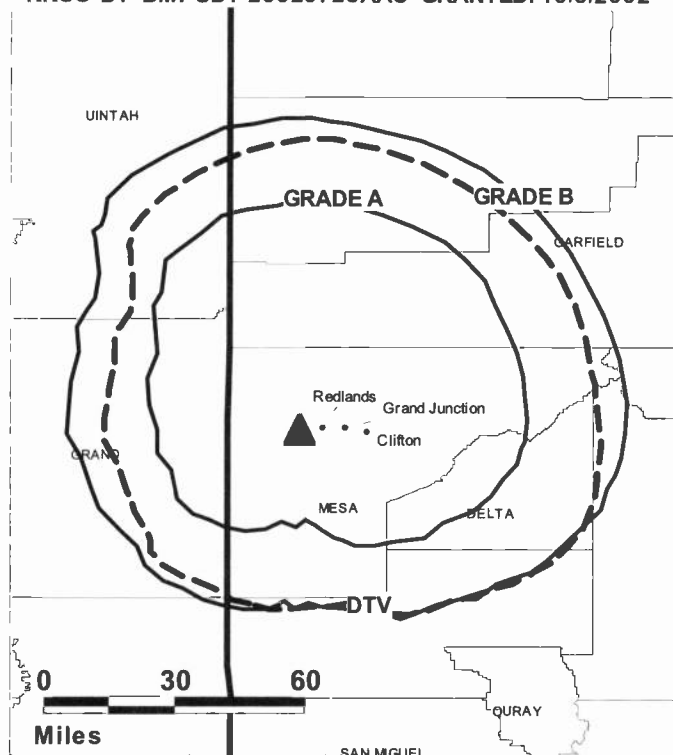
Jean Reynolds, News Director.

Mark Vannest, Chief Engineer.

Debbie Varecha, Business Manager.

Sandie Moore, Program Director & Traffic Manager.

KKCO-DT BPCDT-20020725AAU GRANTED: 10/3/2002



© 2008 Warren Communications News

Paul Varecha, Production & Promotions Director.

City of License: Grand Junction. **Station DMA:** Grand Junction-Montrose, CO.

Rank: 187.

Nielsen Data: Not available.

KREX-DT

Ch. 2

Network Service: CBS.

Grantee: Hoak Media of Colorado License LLC, 500 Crescent Court, Suite 220, Dallas, TX 75201.

Studio: 345 Hillcrest Dr., Grand Junction, CO 81501.

Mailing Address: PO Box 789, Grand Junction, CO 81502.

Phone: 970-242-5000. **Fax:** 970-242-0886.

E-mail: dcolvin@krex.tv.com

Web Site: <http://www.krex.tv.com>

Technical Facilities: Channel No. 2 (54-60 MHz). Authorized power: 91.8-kw visual, aural. Antenna: 91-ft above av. terrain, 327-ft. above ground, 4966-ft. above sea level.

Latitude	39°	05'	17"
Longitude	108°	33'	58"

Note: Latitude and longitude coordinates shown are based on the North American Datum of 1927 (NAD 27) as currently required by the Mass Media Bureau of the FCC.

Satellite Earth Stations: Transmitter Harris; AFC, 3.7-meter Ku-band; Scientific-Atlanta, 4.6-meter C-band; Simulsat, 5-meter C-band; Scientific-Atlanta, 7-meter C-band; Scientific-Atlanta, Microdyne, M/A-Com, Agile receivers.

Ownership: Hoak Media LLC (Group Owner).

Began Operation: Station operating under Special Temporary Authority at 0.086-kw visual; no on-air date

Represented (legal): Akin, Gump, Strauss, Hauer & Feld LLP.

Represented (sales): Continental Television Sales.

Personnel:

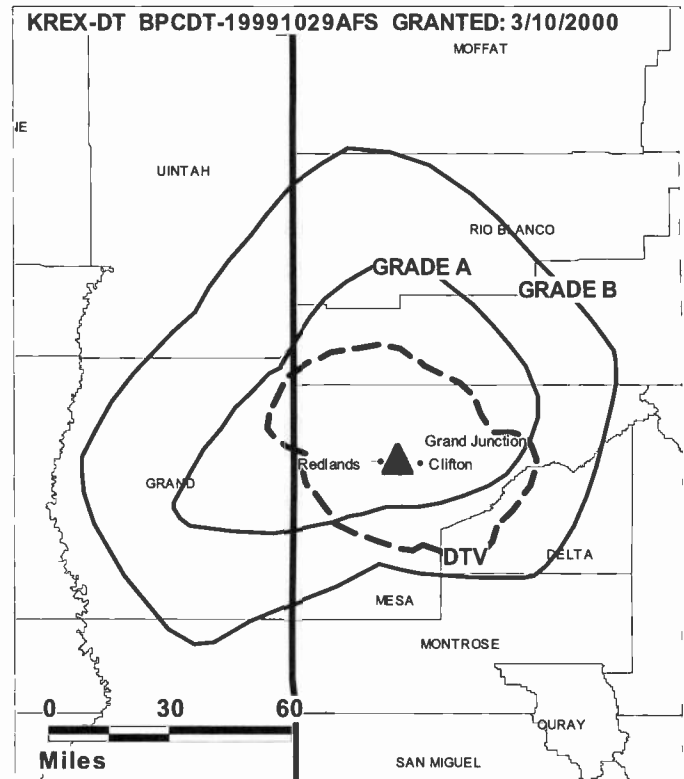
Dennis Adkins, General Manager.

Shawna Grieger, Local Sales Manager.

Shelley Nelson, National Sales Manager & Business Manager.

Keira Bresnahan, News Director.

Phil Mobrey, Engineering Director.



© 2008 Warren Communications News

Scot Stewart, Promotion Director.

Jody Strother, Traffic Manager.

City of License: Grand Junction. **Station DMA:** Grand Junction-Montrose, CO.

Rank: 187.

Nielsen Data: Not available.

KREX-TV

Ch. 5

(Operates satellites KREG-TV, Glenwood Springs; KREY-TV, Montrose)

Network Service: CBS.

Licensee: Hoak Media of Colorado License LLC, 500 Crescent Court, Suite 220, Dallas, TX 75201.

Studio: 345 Hillcrest Manor, Grand Junction, CO 81501.

Mailing Address: PO Box 789, Grand Junction, CO 81502.

Phone: 970-242-5000. **Fax:** 970-242-0886.

E-mail: dcolvin@krex.tv

Web Site: http://www.krex.tv

Technical Facilities: Channel No. 5 (76-82 MHz). Authorized power: 100-kw visual, aural. Antenna: 1404-ft above av. terrain, 167-ft. above ground, 7287-ft. above sea level.

Latitude 30° 03' 58"
Longitude 108° 44' 46"

Transmitter: to 125-ft. NE of KJOL(FM) on Black Ridge, 6.2-mi. S of Fruita.

Note: Latitude and longitude coordinates shown are based on the North American Datum of 1927 (NAD 27) as currently required by the Mass Media Bureau of the FCC.

Satellite Earth Stations: Transmitter Harris; AFC, 3.7-meter Ku-band; Scientific-Atlanta, 4.6-meter C-band; Simulcast, 5-meter C-band; Scientific-Atlanta, 7-meter C-band; Scientific-Atlanta, Microdyne, M/A-Com, Agile receivers.

News Service: AP.

LMA: Local marketing agreement with KFQX-TV (F), Grand Junction.

Ownership: Hoak Media LLC (Group Owner).

Began Operation: May 22, 1954. Sale to present owner by W. Russell Withers Jr. approved by FCC October 10, 2003. Sale to W. Russell Withers Jr. by E & W Broadcasting Corp. approved by FCC June 6, 1985. Transfer of control to E & W from Carl Q. Anderson, et al. approved by FCC May 15, 1984. Transfer of control to Rex G. Howell from Forestville Realty approved by FCC August 11, 1972. Transfer of control to Forestville, et al., from Howell (Western Slope Broadcasting) approved by FCC September 21, 1966.

Represented (legal): Akin, Gump, Strauss, Hauer & Feld LLP.

Personnel:

Dennis Adkins, General Manager.

Shawna Grieger, Local Sales Manager.

Shelley Nelson, National Sales Manager & Business Manager.

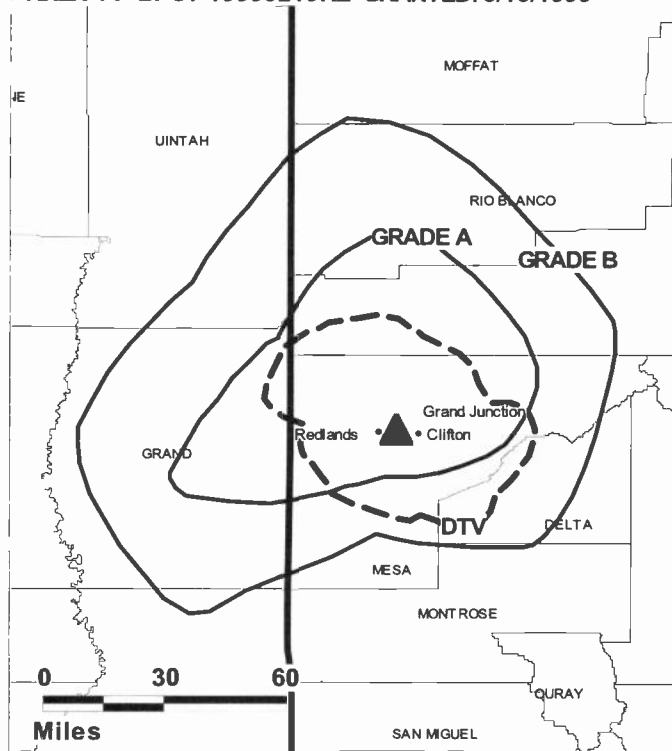
Keira Bresnahan, News Director.

Phil Mobrey, Engineering Director.

Scot Stewart, Promotion Director.

Jody Strother, Traffic Manager.

KREX-TV BPCT-19990219KE GRANTED: 6/16/1999



© 2008 Warren Communications News

City of License: Grand Junction. **Station DMA:** Grand Junction-Montrose, CO.

Rank: 187.

Circulation © 2007 Nielsen. Coverage based on Nielsen study.

GrandTotal	Cable TV Households	Non-cable TV Households	Total TV Households
Estimated Station Totals *	36,840	34,130	70,970
Average Weekly Circulation (2007)	25,771	17,770	43,541
Average Daily Circulation (2007)			21,456
Station DMA Total	Cable TV Households	Non-cable TV Households	Total TV Households
Estimated Station Totals *	32,450	34,130	66,580
Average Weekly Circulation (2007)	23,405	17,770	41,175
Average Daily Circulation (2007)			20,995
Other DMA Total	Cable TV Households	Non-cable TV Households	Total TV Households
Estimated Station Totals *	4,390	0	4,390
Average Weekly Circulation (2007)	2,366	0	2,366
Average Daily Circulation (2007)			461

*Estimated station totals are sums of the Nielsen TV and Cable TV household estimates for each county in which the station registers viewing of more than 5% as per the Nielsen Survey Methods.

KDEN

Ch. 25

Network Service: TMO.

Licensee: NBC Telemundo License Co., 1299 Pennsylvania Ave NW, 11th Floor, c/o NBC Inc, Washington, DC 20004.

Studio: 1601 S Pearl St, Denver, CO 80210.

Mailing Address: 1601 S Pearl St, Denver, CO 80210.

Phone: 303-833-2525.

E-mail: kdentv@aol.com

Technical Facilities: Channel No. 25 (536-542 MHz). Authorized power: 5000-kw max. visual, aural. Antenna: 1066-ft above av. terrain, 965-ft. above ground, 6050-ft. above sea level.

Latitude	40°	05'	47"
Longitude	104°	54'	04"

Holds CP for change to 2200-kw max. visual, 1624-ft above av. terrain, 1532-ft. above ground, 6601-ft. above sea level; lat. 40° 05' 57", long. 104° 53' 48", BPCT-20040524A0H.

Note: Latitude and longitude coordinates shown are based on the North American Datum of 1927 (NAD 27) as currently required by the Mass Media Bureau of the FCC.

Ownership: NBC Universal (Group Owner).

Began Operation: March 31, 1997. Sale to present owner by Longmont Channel 25 Inc. approved by FCC April 4, 2006.

Represented (engineering): Arthur K. Peters Consulting Engineers.

Personnel:

Dirk Freeman II, General Manager, General Sales Manager & Program Director.

Jim Billig, Chief Engineer.

City of License: Longmont. **Station DMA:** Denver, CO. **Rank:** 18.

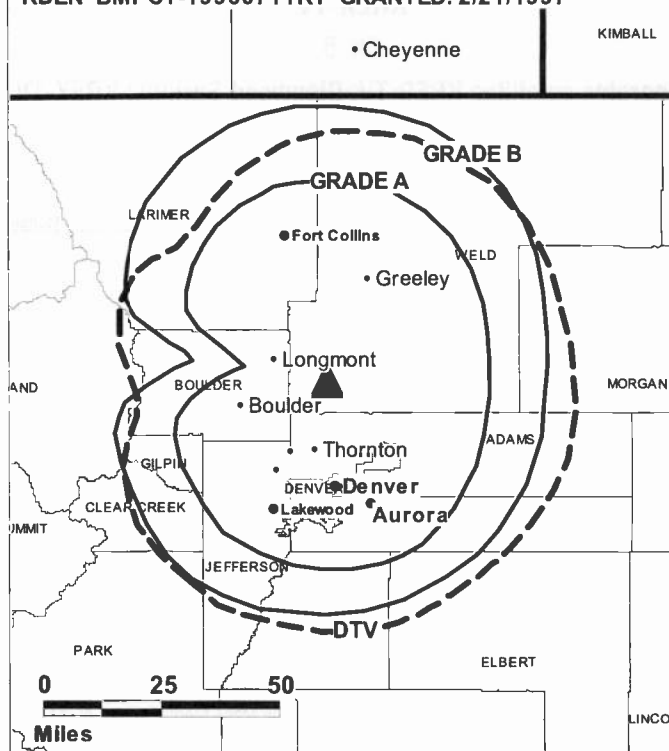
Communications Daily

Warren Communications News

Get the industry standard FREE —

For a no-obligation trial call 800-771-9202 or visit www.warren-news.com

KDEN BMPCT-19960711KT GRANTED: 2/21/1997



© 2008 Warren Communications News

Circulation © 2007 Nielsen. Coverage based on Nielsen study.

GrandTotal	Cable TV Households	Non-cable TV Households	Total TV Households
Estimated Station Totals *	81,240	4,910	86,150
Average Weekly Circulation (2007)	4,062	334	4,396
Average Daily Circulation (2007)			1,721
Station DMA Total	Cable TV Households	Non-cable TV Households	Total TV Households
Estimated Station Totals *	81,240	4,910	86,150
Average Weekly Circulation (2007)	4,062	334	4,396
Average Daily Circulation (2007)			1,721

*Estimated station totals are sums of the Nielsen TV and Cable TV household estimates for each county in which the station registers viewing of more than 5% as per the Nielsen Survey Methods.

KDEN-DT
Ch. 29

Network Service: TMO.

Licensee: NBC Telemundo License Co., 1299 Pennsylvania Ave NW, 11th Floor, c/o NBC Inc, Washington, DC 20004.

Studio: 1601 S Pearl St, Denver, CO 80210.

Mailing Address: 1601 S Pearl St, Denver, CO 80210.

Phone: 303-833-2525.

E-mail: kdentv@aol.com

Technical Facilities: Channel No. 29 (560-566 MHz). Authorized power: 540-kw max. visual, aural. Antenna: 1244-ft above av. terrain, 1131-ft. above ground, 6220-ft. above sea level.

Latitude	40°	05'	59"
Longitude	104°	54'	02"

Note: Latitude and longitude coordinates shown are based on the North American Datum of 1927 (NAD 27) as currently required by the Mass Media Bureau of the FCC.

Ownership: NBC Universal (Group Owner).

Began Operation: Station operating; no on-air date

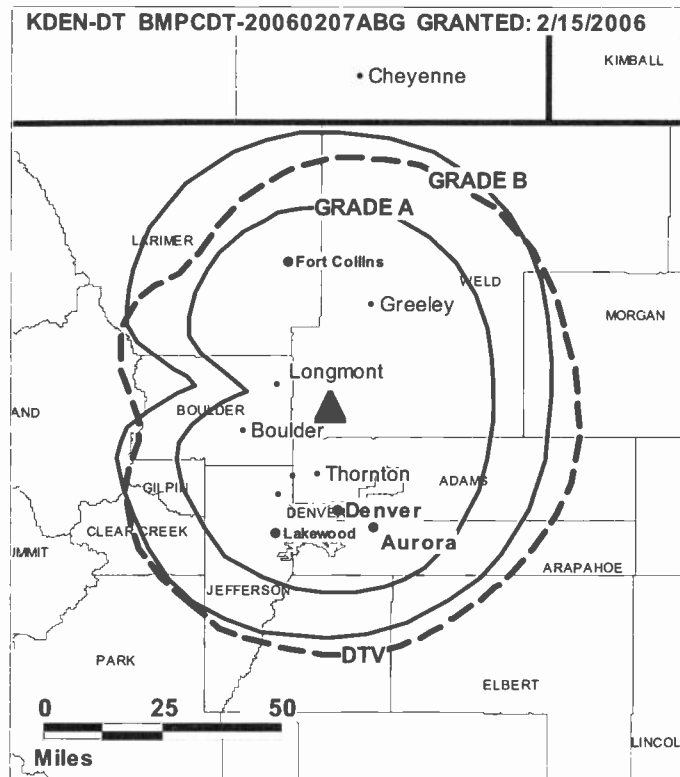
Personnel:

Dirk Freeman II, General Manager, General Sales Manager & Program Director.

Jim Billig, Chief Engineer.

City of License: Longmont. **Station DMA:** Denver, CO. **Rank:** 18.

Nielsen Data: Not available.



© 2008 Warren Communications News

KREY-DT

Ch. 13

Network Service: CBS.

Grantee: Hoak Media of Colorado License LLC, 500 Crescent Court, Suite 220, Dallas, TX 75201.

Studio: 614 N. First, Montrose, CO 81401.

Mailing Address: PO Box 789, Grand Junction, CO 81502.

Phone: 618-242-5000. **Fax:** 970-242-0886.

E-mail: dcolvin@krextv.com

Web Site: <http://www.krextv.com>

Technical Facilities: Channel No. 13 (210-216 MHz). Authorized power: 2.6-kw visual, aural. Antenna: 115-ft above av. terrain, 94-ft. above ground, 6374-ft. above sea level.

Latitude	38°	31'	02"
Longitude	107°	51'	12"

Note: Latitude and longitude coordinates shown are based on the North American Datum of 1927 (NAD 27) as currently required by the Mass Media Bureau of the FCC.

Ownership: Hoak Media LLC (Group Owner).

Began Operation: Station operating; no on-air date

Represented (legal): Akin, Gump, Strauss, Hauer & Feld LLP.

Personnel:

Dennis Adkins, General Manager.

Shawna Grieger, Local Sales Manager.

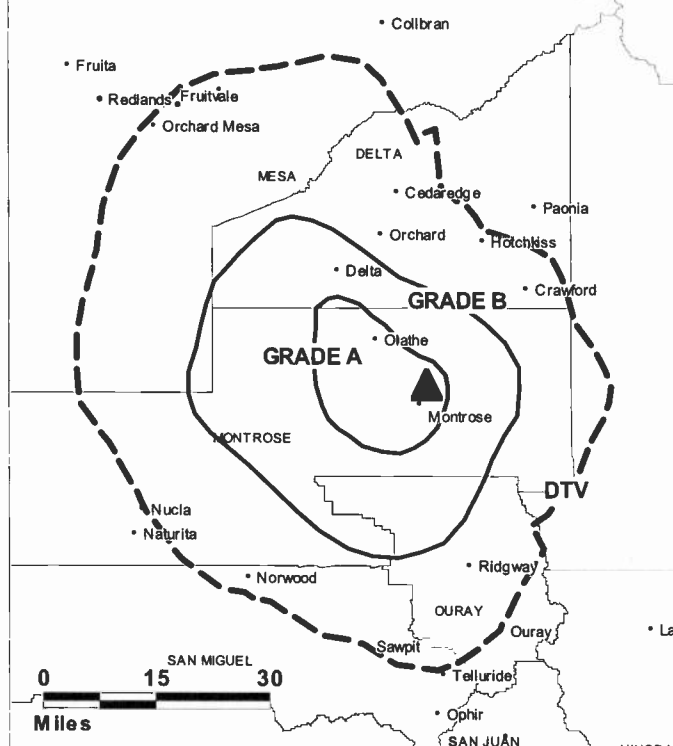
Shelly Nelson, National Sales & Business Manager & Program Director.

Keira Bresnahan, News Director.

Don May, Engineering Director.

Miranda Wolter, Promotion & Creative Services Director.

KREY-DT BPCDT-19991029AFY GRANTED: 11/9/2000



© 2008 Warren Communications News

Jody Strother, Traffic Manager.

City of License: Montrose. **Station DMA:** Grand Junction-Montrose, CO. **Rank:** 187.

Nielsen Data: Not available.

KREY-TV

Ch. 10

(Satellite of KREX-TV, Grand Junction)

Network Service: CBS.

Licensee: Hoak Media of Colorado License LLC, 500 Crescent Court, Suite 220, Dallas, TX 75201.

Studio: 614 N. 1st St., Montrose, CO 81401.

Mailing Address: PO Box 789, Grand Junction, CO 81502.

Phone: 970-249-9601; 970-242-5000. **Fax:** 970-249-9610.

E-mail: dcolvin@krex.tv

Web Site: <http://www.krex.tv>

Technical Facilities: Channel No. 10 (192-198 MHz). Authorized power: 6.16-kw visual, 1.36-kw aural. Antenna: 115-ft above av. terrain, 94-ft. above ground, 6374-ft. above sea level.

Latitude	38°	31'	02"
Longitude	107°	51'	12"

Transmitter: Flat Top Mountain, 2.25-mi. NE of Montrose.

Note: Latitude and longitude coordinates shown are based on the North American Datum of 1927 (NAD 27) as currently required by the Mass Media Bureau of the FCC.

Satellite Earth Station: Transmitter Harris; AFC, 3.7-meter Ku-band; M/A-Com, Agile receivers.

News Service: AP.

Ownership: Hoak Media LLC (Group Owner).

Began Operation: September 18, 1956. Sale to present owner by W. Russell Withers Jr. approved by FCC October 10, 2003. Sale to W. Russell Withers Jr. by E & W Broadcasting Corp. approved by FCC June 6, 1985.

Represented (sales): Katz Continental Television.

Represented (legal): Akin, Gump, Strauss, Hauer & Feld LLP.

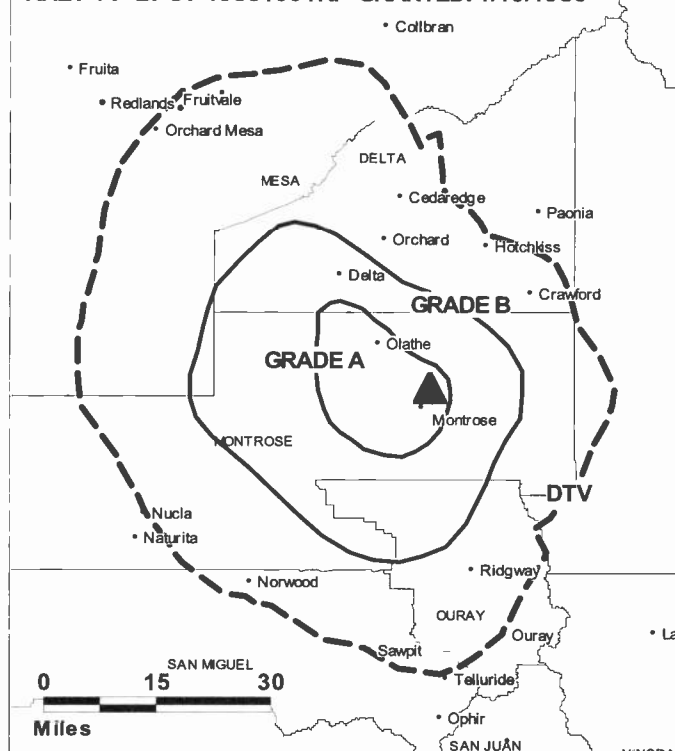
Personnel:

Dennis Adkins, General Manager.

Shawna Grieger, Local Sales Manager.

Shelly Nelson, National Sales & Business Manager & Program Director.

KREY-TV BPCT-19851001KF GRANTED: 1/10/1986



© 2008 Warren Communications News

Keira Bresnahan, News Director.

Don May, Engineering Director.

Miranda Wolter, Promotion & Creative Services Director.

Jody Strother, Traffic Manager.

City of License: Montrose. **Station DMA:** Grand Junction-Montrose, CO. **Rank:** 187.

Nielsen Data: Not available.

KOAA-DT
Ch. 42

Network Service: NBC.

Grantee: Sangre de Cristo Communications Inc., PO Box 195, 2200 7th Ave., Pueblo, CO 81002.

Studio: 2200 7th Ave., Pueblo, CO 81003.

Mailing Address: PO Box 195, Pueblo, CO 81002.

Phone: 719-544-5782; 719-632-5030. **Fax:** 719-295-6671.

E-mail: whitaker@koaa.com

Web Site: <http://www.koaa.com>

Technical Facilities: Channel No. 42 (638-644 MHz). Authorized power: 880-kw max. visual, aural. Antenna: 2165-ft above av. terrain, 148-ft. above ground, 9554-ft. above sea level.

Latitude	38°	44'	42"
Longitude	104°	51'	39"

Note: Latitude and longitude coordinates shown are based on the North American Datum of 1927 (NAD 27) as currently required by the Mass Media Bureau of the FCC.

Ownership: Evening Post Publishing Co. (Group Owner).

Began Operation: August 1, 2006.

Personnel:

David Whitaker, President & General Manager.

Tom Wright, General Sales Manager.

Trevan Bensko-Wecks, Local Sales Manager.

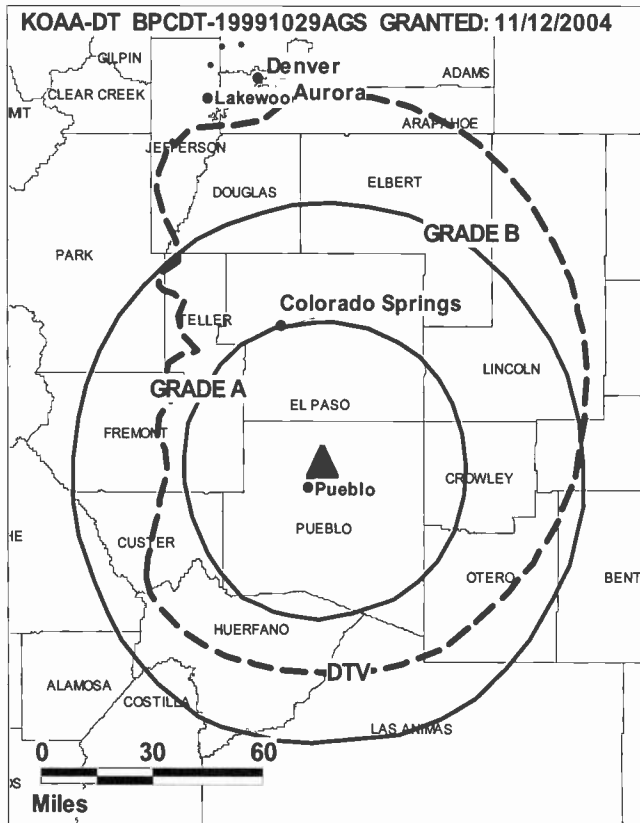
Kerri Blanco, National Sales Manager.

Ron Eccher, Program Director.

Cheryl Morford, Regional Sales Manager.

Cindy Aubrey, News Director.

Quentin Henry, Chief Engineer.



© 2008 Warren Communications News

Evie Hudson, Business Manager.

Pauline Quintana, Traffic Manager.

City of License: Pueblo. **Station DMA:** Colorado Springs-Pueblo, CO. **Rank:** 93.

Nielsen Data: Not available.

KOAA-TV

Ch. 5

Network Service: NBC.

Licensee: Sangre de Cristo Communications Inc., PO Box 195, 2200 7th Ave., Pueblo, CO 81002.

Studios: 530 Communications Circle, Colorado Springs, CO 80905; 2200 7th Ave., Pueblo, CO 81003.

Mailing Address: PO Box 195, Pueblo, CO 81002.

Phone: 719-544-5782 (Pueblo); 719-632-5030 (Colorado Springs).

Fax: 719-295-6671.

E-mail: whitaker@koaa.com

Web Site: http://www.koaa.com

Technical Facilities: Channel No. 5 (76-82 MHz). Authorized power: 100-kw visual, aural. Antenna: 1299-ft above av. terrain, 62266-ft. above sea level.

Latitude	38°	22'	25"
Longitude	104°	33'	27"

Note: Latitude and longitude coordinates shown are based on the North American Datum of 1927 (NAD 27) as currently required by the Mass Media Bureau of the FCC.

Multichannel TV Sound: Stereo only.

Satellite Earth Stations: Transmitter Harris; Harris, 3-meter Ku-band; Microdyne, 3.6-meter Ku-band; Harris, 6-meter Ku-band; Microdyne, 7-meter C-band; Microdyne, M/A-Com, Harris receivers.

News Services: AP, Skycom, NBC News Channel.

Ownership: Evening Post Publishing Co. (Group Owner).

Began Operation: June 29, 1953. Sale to present owner by Mahlon T. White, William Grant, et al., approved by FCC August 6, 1976. Previous sale by Metropolitan TV Co. approved by FCC June 6, 1968 (Television Digest, Vol. 8:24). Sale by Star Broadcasting Co. (Bankers Life & Casualty Co., Chicago) approved by FCC December 13, 1961 (Vol. 17:35; 1:14). Sale by partners Douglas D. Kahle & Robert L. Clinton Jr. to Star Broadcasting Co. approved by FCC September 29, 1954 (Vol. 10:35; 40).

Represented (sales): Petry Television Inc.

Represented (legal): Dow Lohnes PLLC.

Represented (engineering): Cohen Dippell & Everist PC.

Personnel:

C. David Whitaker, President & General Manager.

Tom Wright, General Sales Manager.

Trevan Bensko-Wecks, Local Sales Manager.

Kerri Blanco, National Sales Manager.

Cheryl Morford, Regional Sales Manager.

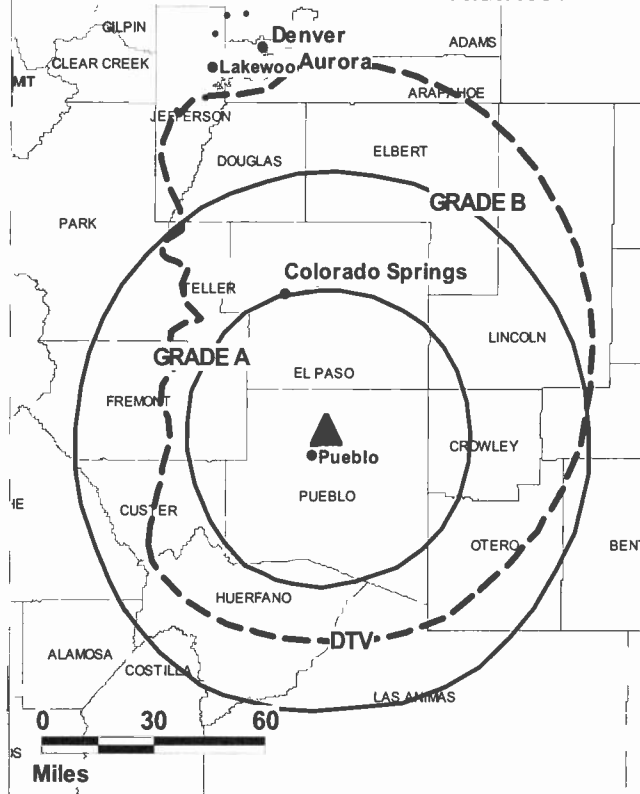
Cindy Aubrey, News Director.

Quentin Henry, Chief Engineer.

Evie Hudson, Business Manager.

Ron Eccher, Program Manager.

KOAA-TV BPCT-19840619KI GRANTED: 8/28/1984



© 2008 Warren Communications News

Pauline Quintana, Traffic Manager.

City of License: Pueblo. **Station DMA:** Colorado Springs-Pueblo, CO. **Rank:** 93.

Circulation © 2007 Nielsen. Coverage based on Nielsen study.

GrandTotal	Cable TV Households	Non-cable TV Households	Total TV Households
Estimated Station Totals *	149,730	158,780	308,510
Average Weekly Circulation (2007)	109,838	101,775	211,613
Average Daily Circulation (2007)			110,047
Station DMA Total	Cable TV Households	Non-cable TV Households	Total TV Households
Estimated Station Totals *	147,690	158,780	306,470
Average Weekly Circulation (2007)	108,608	101,775	210,383
Average Daily Circulation (2007)			109,863
Other DMA Total	Cable TV Households	Non-cable TV Households	Total TV Households
Estimated Station Totals *	2,040	0	2,040
Average Weekly Circulation (2007)	1,230	0	1,230
Average Daily Circulation (2007)			184

*Estimated station totals are sums of the Nielsen TV and Cable TV household estimates for each county in which the station registers viewing of more than 5% as per the Nielsen Survey Methods.

KUPN
Ch. 3
(Satellite of KTVD, Denver)

Network Service: MNT.

Licensee: Channel 20 TV Co., 1645 W. Fullerton Ave., Chicago, IL 60614.

Studio: 11203 E. Peakview Ave., Centennial, CO 80111.

Mailing Address: 11203 E. Peakview Ave., Centennial, CO 80111.

Phone: 303-792-2020. **Fax:** 303-790-4633.

E-mail: mark.cometta@9news.com

Web Site: <http://www.my20denver.com>

Technical Facilities: Channel No. 3 (60-66 MHz). Authorized power: 60.6-kw visual, 6.06-kw aural. Antenna: 730-ft above av. terrain, 601-ft. above ground, 5076-ft. above sea level.

Latitude	40°	34'	58"
Longitude	103°	01'	50.4"

Transmitter: State Hwy. 61, 9.6-mi. ESE of Sterling.

Note: Latitude and longitude coordinates shown are based on the North American Datum of 1927 (NAD 27) as currently required by the Mass Media Bureau of the FCC.

Satellite Earth Station: Transmitter NEC; RCA, 3.5-meter; RCA receivers.

Ownership: Fred Eychaner.

Began Operation: December 28, 1963. Sale to Burke Broadcasting Co. by Lamb Enterprises Inc. approved by FCC October 14, 1983. Sale to Stauffer Communications by Burke Broadcasting Co. approved by FCC July 8, 1986. Sale to Morris Communications by Stauffer Communications approved by FCC June 14, 1995. Sale to Benedek Broadcasting Co. by Morris Communications approved by FCC April 12, 1996. Sale to present owner from Benedek Broadcasting Co. approved by FCC August 31, 1999.

Represented (legal): Holland & Knight LLP.

Represented (sales): MMT Sales Inc.

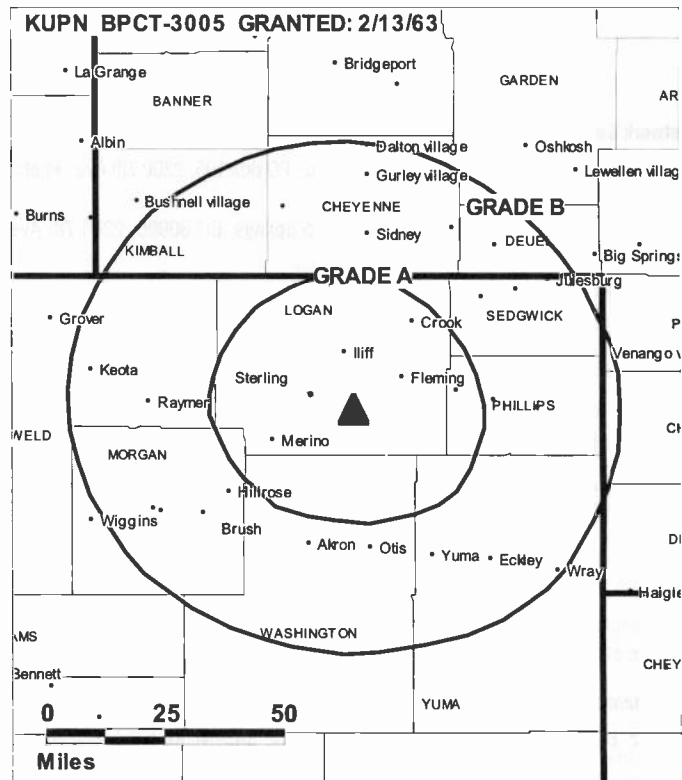
Personnel:

Greg Armstrong, Vice President & General Manager.

Cindy Conway, Local Sales Manager.

Sara Gallegos, National Sales Manager.

Mike Dant, Chief Engineer.



© 2008 Warren Communications News

Jessie Laudsch, Business Manager.

Robbie Romero, Program Director.

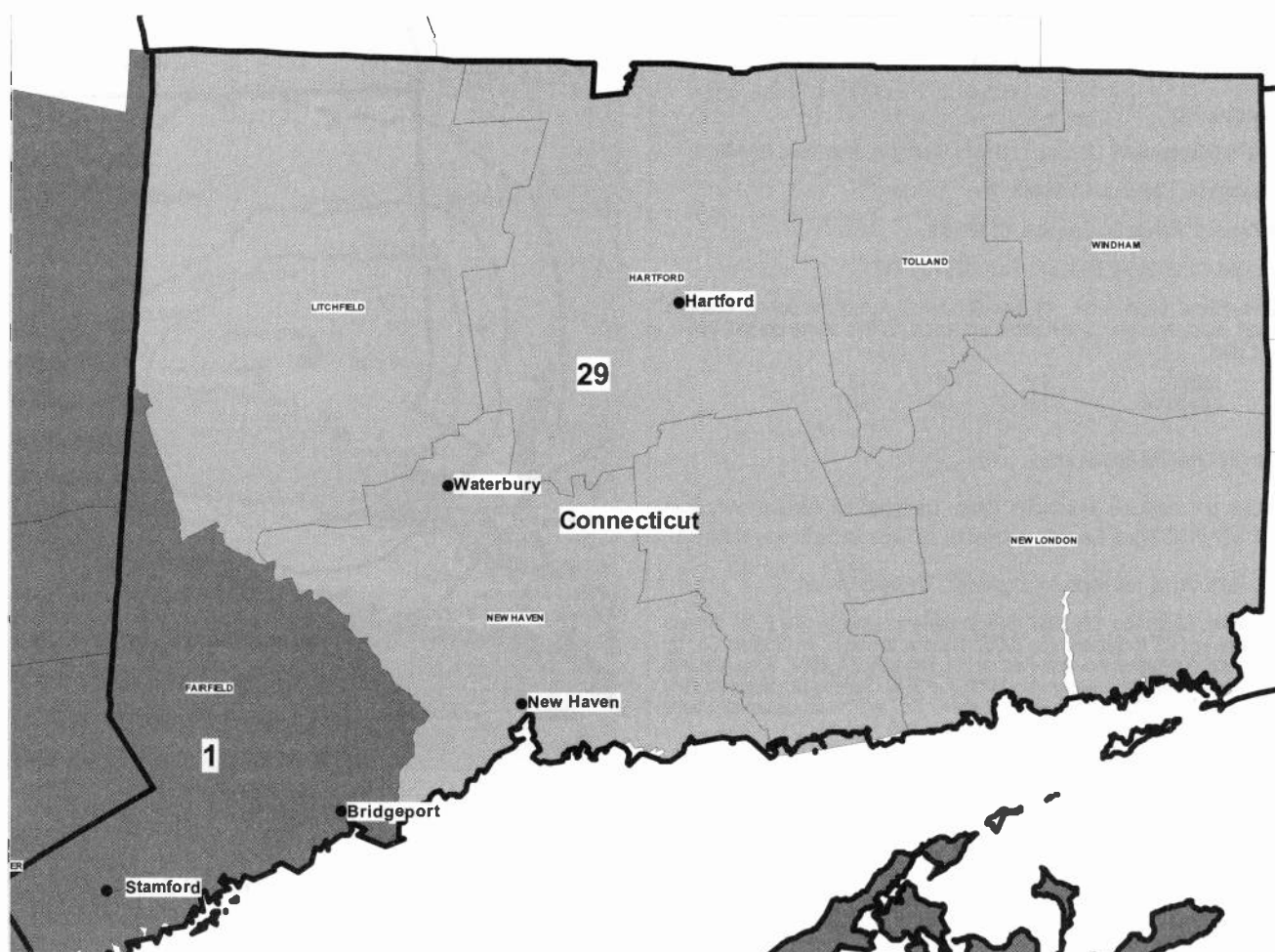
Hilary Castine, Promotion Manager.

Diana Farrins, Traffic Manager.

Rita McCoy, Community Affairs Director.

City of License: Sterling. **Station DMA:** Denver, CO. **Rank:** 18.

Nielsen Data: Not available.



© 2008 Warren Communications News

MARKET	NIELSEN DMA TV HOUSEHOLDS	RANK	MARKET AREA COMMERCIAL STATIONS
New York, NY	7,391,940	1	WABC-DT (45); WABC-TV (7); WCBS-DT (56); WCBS-TV (2); WFTY-DT (23); WFTY-TV (67); WFUT-DT (53); WFUT-TV (68); WLNY-DT (57); WMBC-DT (18); WMBC-TV (63); WNBC (4); WNBC-DT (28); WNJU (47); WNJU-DT (36); WNYW (5); WNYW-DT (44); WPIX (11); WPIX-DT (33); WPXN-DT (30); WPXN-TV (31); WRNN-DT (48); WSAH (43); WSAH-DT (42); WTBY-DT (27); WTBY-TV (54); WWOR-DT (38); WWOR-TV (9); WXTV (41); WXTV-DT (40)
Hartford & New Haven, CT	1,007,490	29	WCTX (59); WCTX-DT (39); WFSB (3); WFSB-DT (33); WHPX (26); WHPX-DT (34); WTIC-DT (31); WTIC-TV (61); WTNH (8); WTNH-DT (10); WTXN (20); WTXN-DT (12); WUVN (18); WUVN-DT (46); WVIT (30); WVIT-DT (35)

Connecticut **Digital** Station Totals as of October 1, 2007

	VHF	UHF	TOTAL
Commercial Television	2	7	9
Educational Television	0	2	2
	2	9	11

Connecticut **Analog** Station Totals as of October 1, 2007

	VHF	UHF	TOTAL
Commercial Television	2	7	9
Educational Television	0	3	3
	2	10	12

WSAH

Ch. 43

Network Service: IND.

Licensee: MTB Bridgeport-NY Licensee LLC, 449 Broadway, New York, NY 10013.

Studio: 7 Wakely St., Seymour, CT 06483.

Mailing Address: 7 Wakely St., Seymour, CT 06483.

Phone: 203-881-1153; 203-734-4161. **Fax:** 203-734-4171.

Technical Facilities: Channel No. 43 (644-650 MHz). Authorized power: 2290-kw max. visual, aural. Antenna: 510-ft above av. terrain, 270-ft. above ground, 890-ft. above sea level.

Latitude	41°	21'	43"
Longitude	73°	06'	48"

Transmitter: 80 Great Hill Rd., Seymour.

Note: Latitude and longitude coordinates shown are based on the North American Datum of 1927 (NAD 27) as currently required by the Mass Media Bureau of the FCC.

Ownership: Multicultural Television Broadcasting LLC (Group Owner).

Began Operation: September 28, 1987. Sale to present owner by The E. W. Scripps Co. approved by FCC November 15, 2006. Transfer to The E. W. Scripps Co. by Summit America Television Inc. approved by FCC February 27, 2004. Shop At Home became Summit America Television Inc. after The E. W. Scripps Co. acquired 70% interest October 31, 2002. Sale to Shop At Home Inc. by Paxson Communications Corp. approved by FCC April 26, 1999.

Represented (legal): Leventhal, Senter & Lerman PLLC.

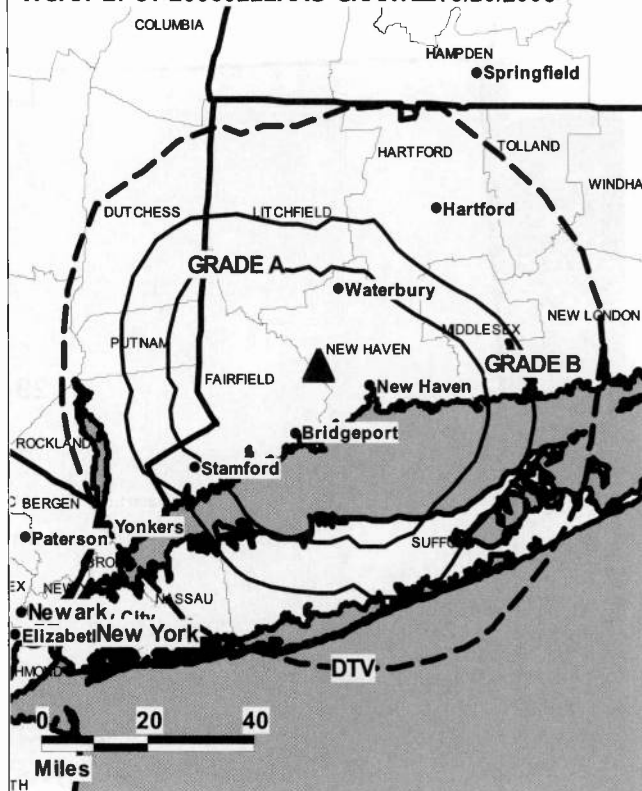
Represented (engineering): Moffet, Larson & Johnson Inc.

Personnel:

Bill Willimby, General Manager.

Ronald Barnes, Chief Engineer.

WSAH BPCT-20060222AAG GRANTED: 9/20/2006



© 2008 Warren Communications News

City of License: Bridgeport. **Station DMA:** New York, NY. **Rank:** 1.

Nielsen Data: Not available.

Connecticut — Bridgeport

WSAH-DT

Ch. 42

Network Service: IND.

Licensee: MTB Bridgeport-NY Licensee LLC, 449 Broadway, New York, NY 10013.

Studio: 7 Wakely St, Seymour, CT 06483.

Mailing Address: 7 Wakely St, Seymour, CT 06483.

Phone: 203-881-1153; 203-734-4161. **Fax:** 203-734-4171.

Technical Facilities: Channel No. 42 (638-644 MHz). Authorized power: 780-kw max. visual, aural. Antenna: 553-ft above av. terrain, 313-ft. above ground, 933-ft. above sea level.

Latitude	41°	21'	43"
Longitude	73°	06'	48"

Note: Latitude and longitude coordinates shown are based on the North American Datum of 1927 (NAD 27) as currently required by the Mass Media Bureau of the FCC.

Ownership: Multicultural Television Broadcasting LLC (Group Owner).

Began Operation: December 16, 2006.

Represented (legal): Leventhal, Senter & Lerman PLLC.

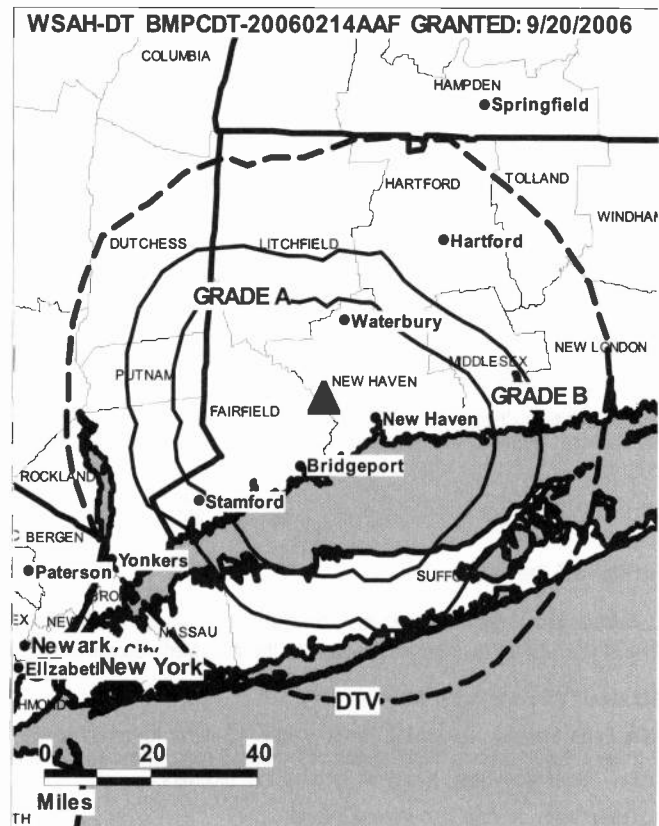
Personnel:

Bill Willimby General Manager

Ronald Barnes, Chief Engineer.

City of License: Bridgeport. **Station DMA:** New York, NY. **Rank:** 1.

Nielsen Data: Not available.



© 2008 Warren Communications News

WFSB

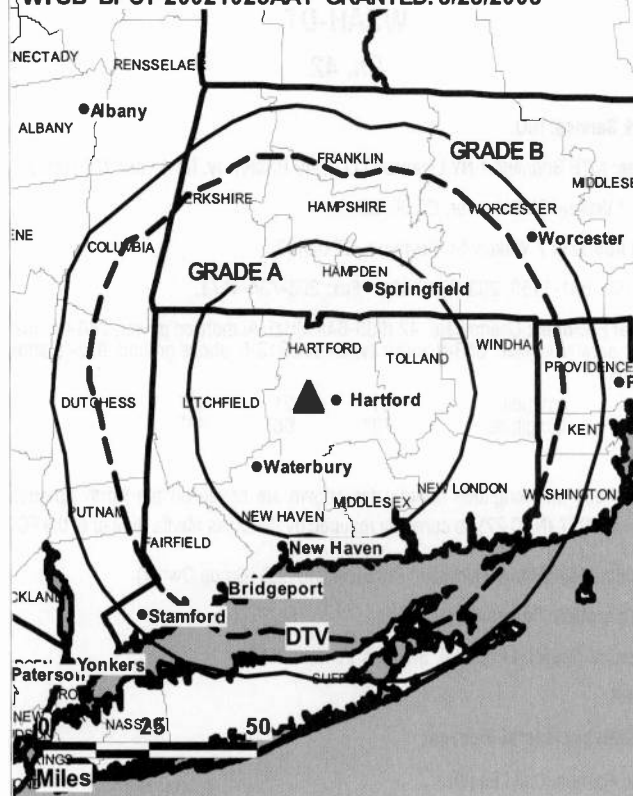
Ch. 3

Network Service: CBS.**Licensee:** Meredith Corp., 1716 Locust St., Des Moines, IA 50309.**Studio:** 3 Constitution Plaza, Hartford, CT 06103-1821.**Mailing Address:** 3 Constitution Plaza, Hartford, CT 06103-1821.**Phone:** 860-728-3333. **Fax:** 860-247-8940.**E-mail:** wfsb@wfsb.com**Web Site:** http://www.wfsb.com**Technical Facilities:** Channel No. 3 (60-66 MHz). Authorized power: 100-kw visual, aural. Antenna: 889-ft above av. terrain, 468-ft. above ground, 1175-ft. above sea level.

Latitude	41°	46'	30"
Longitude	72°	48'	20"

Transmitter: 375 Deercliff Rd., Avon.**Note:** Latitude and longitude coordinates shown are based on the North American Datum of 1927 (NAD 27) as currently required by the Mass Media Bureau of the FCC.**Multichannel TV Sound:** Stereo only.**Satellite Earth Stations:** Transmitter Harris; Vertex, 4.3-meter Ku-band; Vertex, 6.1-meter C-band; Satcom Technologies, 9.1-meter C-band; Standard Communications, Scientific-Atlanta, Radiation Systems Inc. receivers.**SNG Mobile Dish:** Andrew, 2.4-meter Ku-band.**Ownership:** Meredith Corp. (Group Owner).**Began Operation:** September 23, 1957. Present owner acquired station in trade with Post-Newsweek for WCPX-TV Orlando; approved by FCC August 27, 1997. Sale to Post-Newsweek Stations Inc. by Travelers Corp. approved by FCC January 30, 1974 (Television Digest, Vol. 13:5, 14:5).**Represented (legal):** Dow Lohnes PLLC.**Personnel:****Klarn DePalma**, Vice President & General Manager.**Joann Gowdy**, Local Sales Manager.**Bill Whittle**, General Sales Manager.**Jim Messina**, National Sales Manager.**Dana Neves**, News Director.**Frank Discenza**, News Operations Manager.**Victor Zarrilli**, Chief Engineer.**Lori LeBlanc**, Business Manager.**Stephanie Turner**, Marketing & New Media Director.**Maripat Jordan**, Local Sales Manager.**John Ahearn**, Traffic Manager.

WFSB BPCT-20021025AAY GRANTED: 3/28/2003



© 2008 Warren Communications News

City of License: Hartford. **Station DMA:** Hartford & New Haven, CT. **Rank:** 29.

Circulation © 2007 Nielsen. Coverage based on Nielsen study.

GrandTotal	Cable TV Households	Non-cable TV Households	Total TV Households
Estimated Station Totals *	1,313,890	253,450	1,567,340
Average Weekly Circulation (2007)	741,788	126,891	868,679
Average Daily Circulation (2007)			420,241
Station DMA Total	Cable TV Households	Non-cable TV Households	Total TV Households
Estimated Station Totals *	817,850	196,780	1,014,630
Average Weekly Circulation (2007)	596,852	116,538	713,390
Average Daily Circulation (2007)			372,454
Other DMA Total	Cable TV Households	Non-cable TV Households	Total TV Households
Estimated Station Totals *	496,040	56,670	552,710
Average Weekly Circulation (2007)	144,936	10,353	155,289
Average Daily Circulation (2007)			47,787

*Estimated station totals are sums of the Nielsen TV and Cable TV household estimates for each county in which the station registers viewing of more than 5% as per the Nielsen Survey Methods.

WFSB-DT
Ch. 33

Network Service: CBS.

Licensee: Meredith Corp., 1716 Locust St., Des Moines, IA 50309.

Studio: 3 Constitution Plaza, Hartford, CT 06103-1821.

Mailing Address: 3 Constitution Plaza, Hartford, CT 06103-1821.

Phone: 860-728-3333. **Fax:** 860-247-8940.

E-mail: wfsb@wfsb.com

Web Site: http://www.wfsb.com

Technical Facilities: Channel No. 33 (584-590 MHz). Authorized power: 1000-kw max. visual, aural. Antenna: 947-ft above av. terrain, 526-ft. above ground, 1233-ft. above sea level.

Latitude	41°	46'	30"
Longitude	72°	48'	20"

Note: Latitude and longitude coordinates shown are based on the North American Datum of 1927 (NAD 27) as currently required by the Mass Media Bureau of the FCC.

Ownership: Meredith Corp. (Group Owner).

Began Operation: April 18, 2000. High Definition.

Represented (legal): Dow Lohnes PLLC.

Personnel:

Klarn DePalma, Vice President & General Manager.

Joanne Gowdy, Local Sales Manager.

Bill Whittle, General Sales Manager.

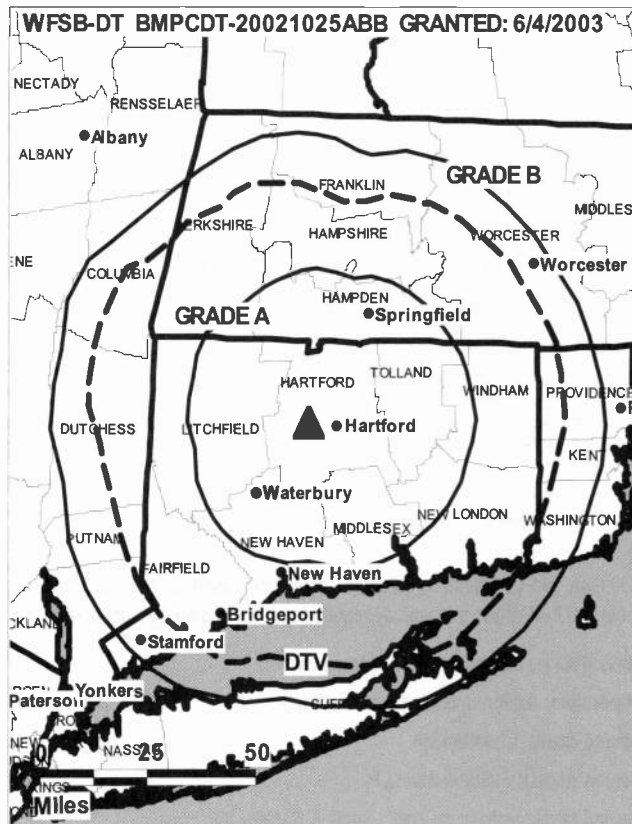
Jim Messina, National Sales Manager.

Frank Discenza, News Operations Manager.

Dana Neves, News Director.

Victor Zarrilli, Chief Engineer.

Lori LeBlanc, Business Manager.



© 2008 Warren Communications News

Stephanie Turner, Marketing & New Media Director.

Maripat Jordan, Local Sales Manager.

John Ahearn, Traffic Manager.

City of License: Hartford. **Station DMA:** Hartford & New Haven, CT. **Rank:** 29.

Nielsen Data: Not available.

WTIC-DT
Ch. 31

Network Service: FOX.

Grantee: Tribune Television Co., One Corporate Center, Hartford, CT 06103.

Studio: One Corporate Center, Hartford, CT 06103.

Mailing Address: One Corporate Center, Hartford, CT 06103.

Phone: 860-527-6161. **Fax:** 860-727-0158.

E-mail: p.brenner@fox61.com

Web Site: http://www.fox61.com

Technical Facilities: Channel No. 31 (572-578 MHz). Authorized power: 380-kw visual, aural. Antenna: 1660-ft above av. terrain, 1279-ft. above ground, 1985-ft. above sea level.

Latitude	41°	42'	13"
Longitude	72°	49'	57"

Note: Latitude and longitude coordinates shown are based on the North American Datum of 1927 (NAD 27) as currently required by the Mass Media Bureau of the FCC.

Ownership: Tribune Broadcasting Co. (Group Owner).

Began Operation: Station operating; no on-air date

Represented (sales): TeleRep Inc.

Represented (legal): Sidley Austin LLP.

Represented (engineering): du Treil, Lundin & Rackley Inc.

Personnel:

Richard Graziano, Vice President & General Manager.

Thomas Porterfield, General Sales Manager.

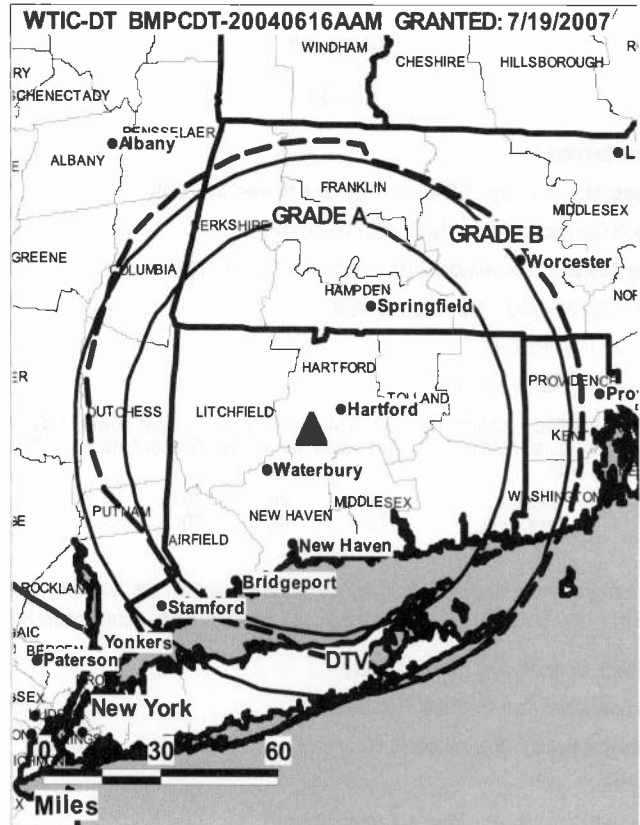
Janet Robinson, Local Sales Manager.

Steve Rabb, National Sales Manager.

Rob Donner, Regional Sales Manager.

Paul Lewis, News Director.

Paul Brenner, Chief Engineer.



© 2006 Warren Communications News

Liz Ann St. Onge, Business Manager.

John Mason, Program & Promotion Director.

Dean Baldwin, Production Manager.

Holly Burgess, Traffic Manager.

City of License: Hartford. **Station DMA:** Hartford & New Haven, CT. **Rank:** 29.

Nielsen Data: Not available.

WTIC-TV

Ch. 61

Network Service: FOX.

Licensee: Tribune Television Co., One Corporate Center, Hartford, CT 06103.

Studio: One Corporate Center, Hartford, CT 06103.

Mailing Address: One Corporate Center, Hartford, CT 06103.

Phone: 860-527-6161. **Fax:** 860-727-0158.

E-mail: p.brenner@fox61.com

Web Site: http://www.fox61.com

Technical Facilities: Channel No. 61 (752-758 MHz). Authorized power: 5000-kw max. visual, 1000-kw aural. Antenna: 1692-ft above av. terrain, 1339-ft. above ground, 2049-ft. above sea level.

Latitude	41°	42'	13"
Longitude	72°	49'	57"

Holds CP for change to 1660-ft above av. terrain, 1276-ft. above ground, 1985-ft. above sea level; BPCT-20040907AAM.

Transmitter: Rattlesnake Mountain, near Rte. 6, Farmington, CT.

Note: Latitude and longitude coordinates shown are based on the North American Datum of 1927 (NAD 27) as currently required by the Mass Media Bureau of the FCC.

Multichannel TV Sound: Stereo and separate audio program.

Satellite Earth Stations: Transmitter Harris; Microdyne, 2.8-meter Ku-band; Microdyne, 5-meter C-band; Scientific-Atlanta, 6.1-meter KC-band; Scientific-Atlanta, 7-meter C-band; Scientific-Atlanta, Microdyne receivers.

News Services: Fox NewsEdge, CNN Newsource, AP.

LMA: Local marketing agreement with WTXN (CW), Waterbury.

Ownership: Tribune Broadcasting Co. (Group Owner).

Began Operation: September 17, 1984.

Represented (legal): Sidley Austin LLP.

Represented (sales): TeleRep Inc.

Represented (engineering): Andrus & Associates Inc.

Personnel:

Richard Graziano, Vice President & General Manager.

Thomas Porterfield, General Sales Manager.

Janet Robinson, Local Sales Manager.

Steve Rabb, National Sales Manager.

Rob Donner, Regional Sales Manager.

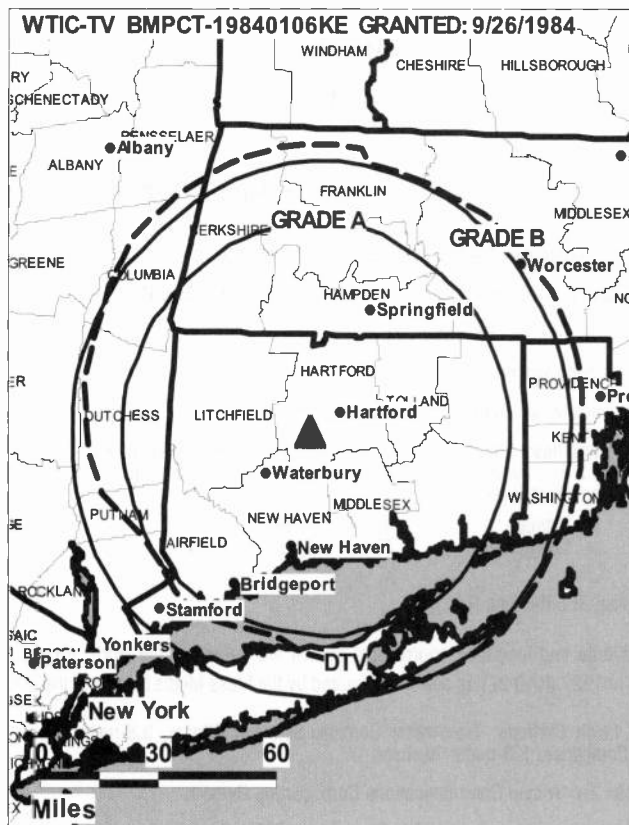
Paul Lewis, News Director.

Paul Brenner, Chief Engineer.

Liz Ann St. Onge, Business Manager.

John Mason, Program & Promotion Director.

Dean Baldwin, Production Manager.



© 2008 Warren Communications News

Holly Burgess, Traffic Manager.

City of License: Hartford. **Station DMA:** Hartford & New Haven, CT. **Rank:** 29.

Circulation © 2007 Nielsen. Coverage based on Nielsen study.

GrandTotal	Cable TV Households	Non-cable TV Households	Total TV Households
Estimated Station Totals *	1,318,290	289,460	1,607,750
Average Weekly Circulation (2007)	669,670	109,657	779,327
Average Daily Circulation (2007)			264,619
Station DMA Total	Cable TV Households	Non-cable TV Households	Total TV Households
Estimated Station Totals *	817,850	196,780	1,014,630
Average Weekly Circulation (2007)	463,364	89,626	552,990
Average Daily Circulation (2007)			194,661
Other DMA Total	Cable TV Households	Non-cable TV Households	Total TV Households
Estimated Station Totals *	500,440	92,680	593,120
Average Weekly Circulation (2007)	206,306	20,031	226,337
Average Daily Circulation (2007)			69,958

*Estimated station totals are sums of the Nielsen TV and Cable TV household estimates for each county in which the station registers viewing of more than 5% as per the Nielsen Survey Methods.

WUVN

Ch. 18

Network Service: UNV.

Licensee: Entravision Holdings LLC, 2425 Olympic Blvd., Suite 6000 W, Los Angeles, CA 90404.

Studio: One Constitution Plaza, 7th Fl., Hartford, CT 06103.

Mailing Address: One Constitution Plaza, 7th Floor, Hartford, CT 06103.

Phone: 860-278-1818. **Fax:** 860-278-1811.

E-mail: uarrigoitia@entravision.com

Web Site: <http://wuvn.entravision.com/p1040.html>

Technical Facilities: Channel No. 18 (494-500 MHz). Authorized power: 3192-kw visual, 319.2-kw aural. Antenna: 980-ft above av. terrain, 587-ft. above ground, 1261-ft. above sea level.

Latitude	41°	46'	30"
Longitude	72°	48'	04"

Transmitter: 376 Deercliff Rd., Avon.

Note: Latitude and longitude coordinates shown are based on the North American Datum of 1927 (NAD 27) as currently required by the Mass Media Bureau of the FCC.

Satellite Earth Stations: Transmitter Comark; Scientific-Atlanta, 3.8-meter Ku-band; Paracclipse, 3.8-meter Ku-band.

Ownership: Entravision Communications Corp. (Group Owner).

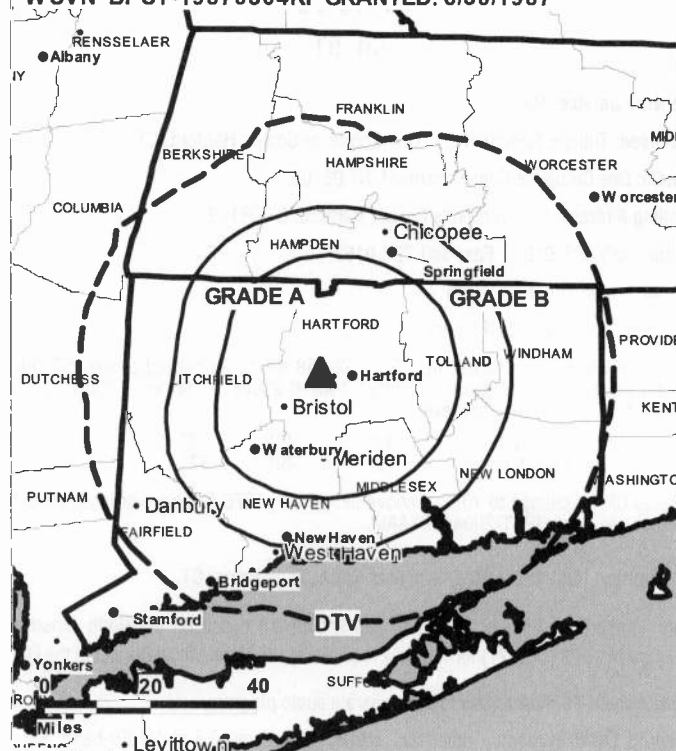
Began Operation: August 4, 1954. Started as WGTH-TV, 55% owned by General Teleradio and 45% by Gannett's Hartford Times. Sale to CBS approved by FCC February 23, 1956; transfer reinstated by FCC September 11, 1956 after being held up by protest (Television Digest, Vol. 11:28, 12:8, 17, 37). After CBS took station off air November 15, 1958 (Vol. 14:45), sale to Edward D. Taddei and associates approved by FCC December 23, 1958 (Vol. 14:46, 49) and station returned to air on January 24, 1959. Transfer to RKO General subsidiary Hartford Phonevision Co. approved by FCC June 1, 1960 (Vol. 16:14, 23). Sale to Faith Center approved by FCC February 16, 1972. Distress sale by Faith Center approved by FCC September 27, 1983, contingent on finding Interstate Media to be suitable licensee & consummation of assignment within 90 days. Final approval granted December 23, 1983; but sale never consummated. Subsequent sale to Astroline Communications by Faith Center approved by FCC December 10, 1984 (Vol. 24:40, 51). Left air April 9, 1991 (Vol. 31:16). Returned to air February 7, 1997. Sale proposed in 1993 to Two If By Sea Broadcasting Corp.; in October 2000 FCC approved settlement with competing applicant which transferred station as WHCT-TV to Entravision.

Represented (legal): Reed, Smith, Shaw & McClay.

Represented (engineering): Moffet, Larson & Johnson Inc.

Personnel:

WUVN BPCT-19870304KI GRANTED: 6/30/1987



© 2008 Warren Communications News

Ulysses Arrigoitia, General Manager & General Sales Manager.

Bob Smith, Operations Manager.

Francis R. Vaccari, Chief Engineer.

Pam Bias, Controller.

Renee Barbour, Traffic & Program Manager.

Margaret E. Godin, Marketing, Sales, & Promotion Manager.

Francis Concepcion, Production Manager.

City of License: Hartford. **Station DMA:** Hartford & New Haven, CT. **Rank:** 29.

Nielsen Data: Not available.

WUVN-DT

Ch. 46

Network Service: UNV.

Licensee: Entravision Holdings LLC, 2425 Olympic Blvd., Suite 6000 W, Los Angeles, CA 90404.

Studio: One Constitution Plaza, 7th Fl., Hartford, CT 06103.

Mailing Address: One Constitution Plaza, 7th Floor, Hartford, CT 06103.

Phone: 860-278-1818. **Fax:** 860-278-1811.

E-mail: uarrigoitia@entravision.com

Web Site: <http://www.wuvn.entravision.com/p1040.html>

Technical Facilities: Channel No. 46 (662-668 MHz). Authorized power: 217-kw max. visual, aural. Antenna: 883-ft above av. terrain, 489-ft. above ground, 1161-ft. above sea level.

Latitude	41°	46'	30"
Longitude	72°	48'	04"

Note: Latitude and longitude coordinates shown are based on the North American Datum of 1927 (NAD 27) as currently required by the Mass Media Bureau of the FCC.

Satellite Earth Stations: Transmitter Comark; Scientific-Atlanta, 3.8-meter Ku-band; Paracclipse, 3.8-meter Ku-band.

Ownership: Entravision Communications Corp. (Group Owner).

Began Operation: Station operating; no on-air date

Personnel:

Ulysses Arrigoitia, General Manager & General Sales Manager.

Bob Smith, Operations Manager.

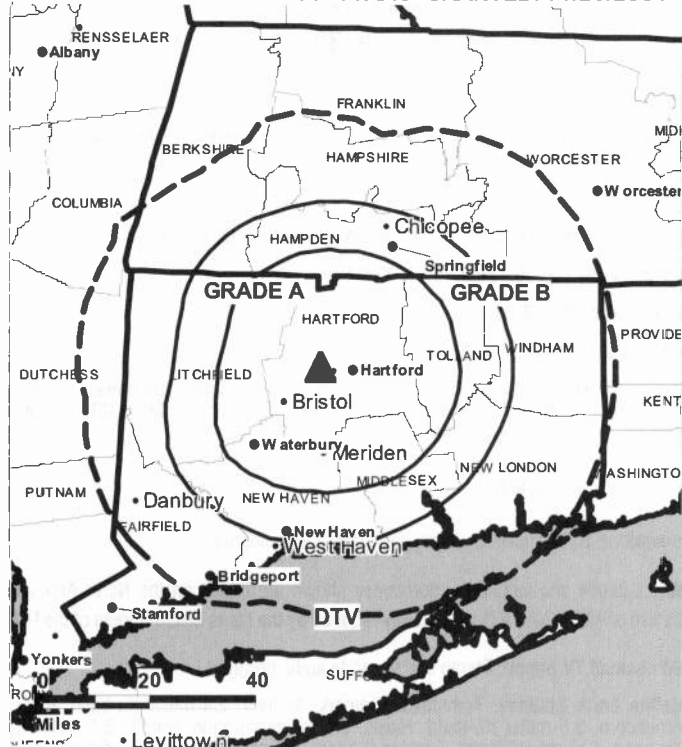
Francis R. Vaccari, Chief Engineer.

Pam Bias, Controller.

Renee Barbour, Traffic & Program Manager.

Margaret E. Godin, Marketing, Sales, & Promotion Manager.

WUVN-DT BMPCDT-20011011AAU GRANTED: 11/26/2001



© 2008 Warren Communications News

Francis Concepcion, Production Manager.

City of License: Hartford. **Station DMA:** Hartford & New Haven, CT. **Rank:** 29.

Nielsen Data: Not available.

WVIT
Ch. 30

Network Service: NBC.

Licensee: NBC Telemundo License Co., 1299 Pennsylvania Ave. NW, 11th Floor, c/o NBC Inc., Washington, DC 20004.

Studio: 1422 New Britain Ave., West Hartford, CT 06110.

Mailing Address: 1422 New Britain Ave., West Hartford, CT 06110.

Phone: 860-521-3030. **Fax:** 860-521-3110.

E-mail: steve.smith@nbc.com

Web Site: http://www.nbc30.com

Technical Facilities: Channel No. 30 (566-572 MHz). Authorized power: 5000-kw max. visual, 500-kw aural. Antenna: 1485-ft above av. terrain, 1129-ft. above ground, 1849-ft. above sea level.

Latitude	41°	42'	02"
Longitude	72°	49'	57"

Transmitter: Rattlesnake Mountain, U.S. Rte. 6, Farmington.

Note: Latitude and longitude coordinates shown are based on the North American Datum of 1927 (NAD 27) as currently required by the Mass Media Bureau of the FCC.

Multichannel TV Sound: Stereo and separate audio program.

Satellite Earth Stations: Transmitter Comark; Andrew, 2.4-meter Ku-band; RCA Americom, 3.5-meter Ku-band; Harris, 3.5-meter Ku-band; Harris, 6.1-meter Ku-band; Scientific-Atlanta, 7-meter C-band; Scientific-Atlanta, M/A-Corn, Harris, DX Engineering receivers.

SNG Mobile Dish: Andrew, 2.3-meter Ku-band.

News Services: NBC News Channel, AP.

LMA: Local marketing agreement with WHPX (X), New London.

Ownership: NBC Universal (Group Owner).

Began Operation: February 13, 1953. Sale to current owner from Viacom International approved by FCC November 6, 1997 (Television Digest, Vol. 37:31). Sale to Viacom International Inc. by Plains TV Corp. approved by FCC March 13, 1978 (Vol. 17:25). Sale to Plains by NBC approved by FCC September 23, 1959 (Vol. 15:26, 28, 39). Sale to NBC of WKNB-TV-AM by Julian Gross and Associates approved by FCC December 12, 1956 (Vol. 11:2, 9, 22, 26; 12:50).

Represented (sales): NBC TV Spot Sales.

Represented (legal): Denny & Associates PC.

Personnel:

Steve J. Smith, Vice President, Sales & Creative Services Director.

Sheila Trauernicht, Vice President, News.

Dave Bondanza, Operations & Engineering Director.

Shari Greco, Local Sales Manager.

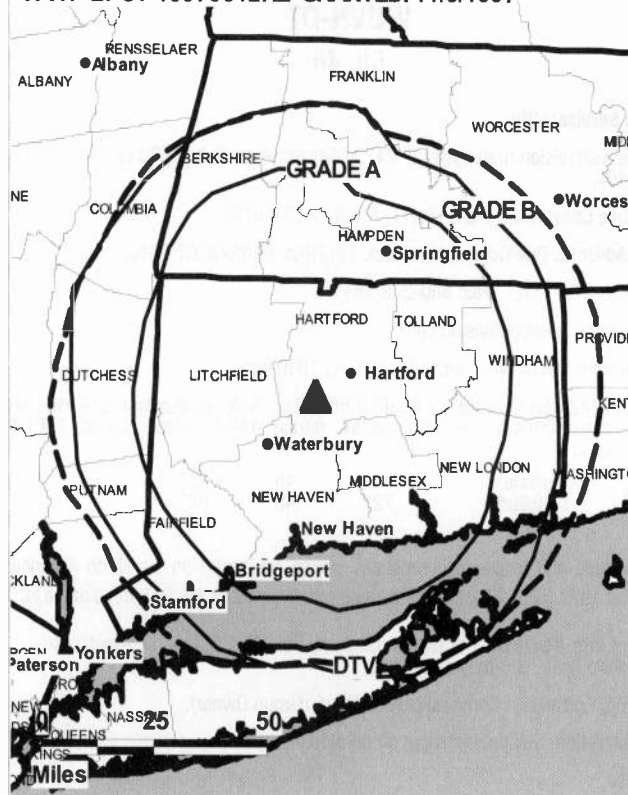
David Aston, National Sales Manager.

Tim Leber, News Operations & Production Manager.

Tom Sequin, Finance Director.

Ronni Attenello, Programming Director.

WVIT BPCT-19970612KE GRANTED: 11/6/1997



© 2008 Warren Communications News

Colleen Greene, Traffic Manager.

LaVerne Jefferys, Community Affairs Director.

City of License: New Britain. **Station DMA:** Hartford & New Haven, CT. **Rank:** 29.

Circulation © 2007 Nielsen. Coverage based on Nielsen study.

GrandTotal	Cable TV Households	Non-cable TV Households	Total TV Households
Estimated Station Totals *	1,251,840	279,270	1,531,110
Average Weekly Circulation (2007)	670,169	104,934	775,103
Average Daily Circulation (2007)			358,203
Station DMA Total	Cable TV Households	Non-cable TV Households	Total TV Households
Estimated Station Totals *	817,850	196,780	1,014,630
Average Weekly Circulation (2007)	527,294	95,643	622,937
Average Daily Circulation (2007)			305,012
Other DMA Total	Cable TV Households	Non-cable TV Households	Total TV Households
Estimated Station Totals *	433,990	82,490	516,480
Average Weekly Circulation (2007)	142,875	9,291	152,166
Average Daily Circulation (2007)			53,191

*Estimated station totals are sums of the Nielsen TV and Cable TV household estimates for each county in which the station registers viewing of more than 5% as per the Nielsen Survey Methods.

WVIT-DT
Ch. 35

Network Service: NBC.

Licensee: NBC Telemundo License Co., 1299 Pennsylvania Ave. NW, 11th Floor, c/o NBC Inc., Washington, DC 20004.

Studio: 1422 New Britain Ave., West Hartford, CT 06110.

Mailing Address: 1422 New Britain Ave., West Hartford, CT 06110.

Phone: 860-521-3030; 202-637-4535. **Fax:** 860-521-3110; 860-521-4860.

E-mail: steve.smith@nbc.com

Web Site: <http://www.nbc30.com>

Technical Facilities: Channel No. 35 (596-602 MHz). Authorized power: 250-kw max. visual, aural. Antenna: 1424-ft above av. terrain, 1024-ft. above ground, 1745-ft. above sea level.

Latitude	41°	42'	02"
Longitude	79°	49'	57"

Note: Latitude and longitude coordinates shown are based on the North American Datum of 1927 (NAD 27) as currently required by the Mass Media Bureau of the FCC.

Ownership: NBC Universal (Group Owner).

Began Operation: Station operating; no on-air date

Represented (legal): Denny & Associates PC.

Personnel:

Steve Smith, Vice President, Sales & Creative Services Director.

Sheila Trauernicht, Vice President, News.

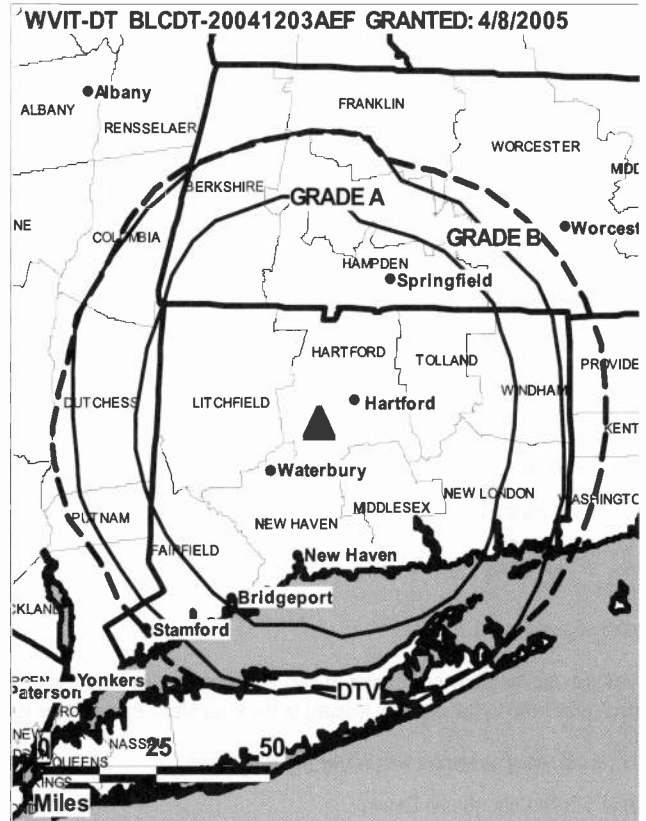
Dave Bondanza, Operations & Engineering Director.

Shari Greco, Local Sales Manager.

David Aston, National Sales Manager.

Tom Sequin, Finance Director.

Ronni Attenello, Programming Director.



© 2008 Warren Communications News

Tim Leber, News Operations & Production Manager.

Colleen Greene, Traffic Manager.

LaVerne Jefferys, Community Affairs Director.

City of License: New Britain. **Station DMA:** Hartford & New Haven, CT. **Rank:** 29.

Nielsen Data: Not available.

WCTX

Ch. 59

Network Service: MNT.

Licensee: WTNH Broadcasting Inc., 4 Richmond Square, Suite 200, Providence, RI 02906.

WCTX: 8 Elm St., New Haven, CT 06510.

Mailing Address: 8 Elm St., New Haven, CT 06510.

Phone: 203-782-5900; 203-784-8888. **Fax:** 203-782-5995.

E-mail: feedback@wctx.com

Web Site: http://www.wctx.com

Technical Facilities: Channel No. 59 (740-746 MHz). Authorized power: 5000-kw max. visual, aural. Antenna: 1030-ft above av. terrain, 709-ft. above ground, 1352-ft. above sea level.

Latitude	41°	25'	23"
Longitude	72°	57'	06"

Transmitter: Talmadge Rd., Hamden.

Note: Latitude and longitude coordinates shown are based on the North American Datum of 1927 (NAD 27) as currently required by the Mass Media Bureau of the FCC.

LMA: Local marketing agreement with WTNH (A), New Haven.

Ownership: LIN TV Corp. (Group Owner).

Began Operation: April 3, 1995. Sale to present owner by K-W TV Inc. approved by FCC January 15, 2002.

Represented (sales): Petry Television Inc.

Represented (legal): Covington & Burling.

Personnel:

John Hitchcock, General Manager.

Sem Dieterich, Local Sales Manager.

Ryan Mahoney, National Sales Manager.

Francine Du Verger, Chief Engineer.

Beth Bolen, Business Manager.

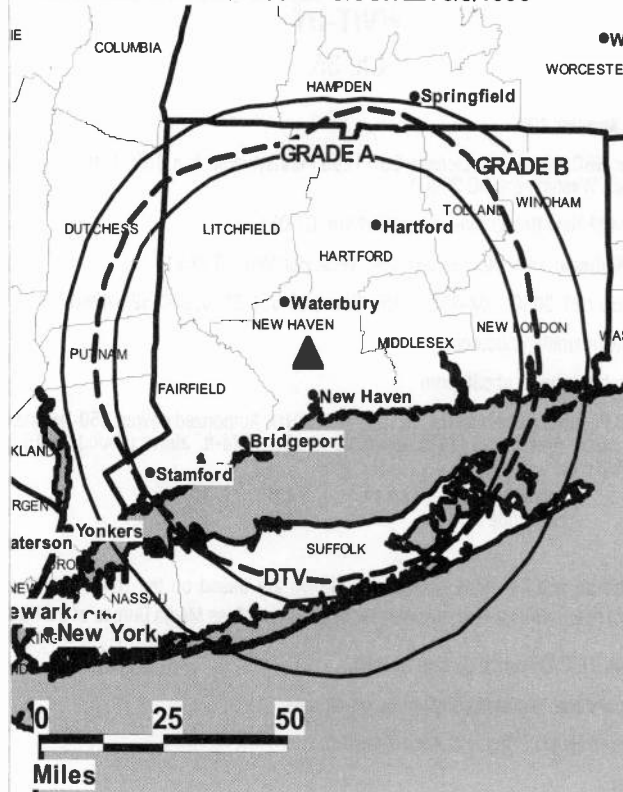
Deanna Banas, Program Coordinator.

Paul Spingola, Promotion Director.

Melanie Pierce, Traffic Manager.

City of License: New Haven. **Station DMA:** Hartford & New Haven, CT. **Rank:** 29.

WCTX BMPCT-19951208KE GRANTED: 8/6/1996



© 2008 Warren Communications News

Circulation © 2007 Nielsen. Coverage based on Nielsen study.

GrandTotal	Cable TV Households	Non-cable TV Households	Total TV Households
Estimated Station Totals *	817,850	244,380	1,062,230
Average Weekly Circulation (2007)	134,211	31,279	165,490
Average Daily Circulation (2007)			53,533
Station DMA Total	Cable TV Households	Non-cable TV Households	Total TV Households
Estimated Station Totals *	817,850	196,780	1,014,630
Average Weekly Circulation (2007)	134,211	25,710	159,921
Average Daily Circulation (2007)			53,057
Other DMA Total	Cable TV Households	Non-cable TV Households	Total TV Households
Estimated Station Totals *	0	47,600	47,600
Average Weekly Circulation (2007)	0	5,569	5,569
Average Daily Circulation (2007)			476

*Estimated station totals are sums of the Nielsen TV and Cable TV household estimates for each county in which the station registers viewing of more than 5% as per the Nielsen Survey Methods.

WCTX-DT

Ch. 39

Network Service: MNT.

Licensee: WTNH Broadcasting Inc., 4 Richmond Square, Suite 200, Providence, RI 02906.

Studio: 8 Elm St., New Haven, CT 06510.

Mailing Address: 8 Elm St., New Haven, CT 06510.

Phone: 203-782-5900; 203-784-8888. **Fax:** 203-782-5995.

E-mail: ed.bassler@lintv.com; feedback@wctv.com

Web Site: <http://www.wcbtv.com>

Technical Facilities: Channel No. 39 (320-626 MHz). Authorized power: 170-kw max. visual, aural. Antenna: 988-ft above av. terrain, 620-ft. above ground, 1260-ft. above sea level.

Latitude	41°	25'	22"
Longitude	72°	57'	06"

Note: Latitude and longitude coordinates shown are based on the North American Datum of 1927 (NAD 27) as currently required by the Mass Media Bureau of the FCC.

Ownership: LIN TV Corp. (Group Owner).

Began Operation: Standard Definition. Station operating; no on-air date.

Represented (sales): Petry Television Inc.

Personnel:

John Hitchcock, General Manager.

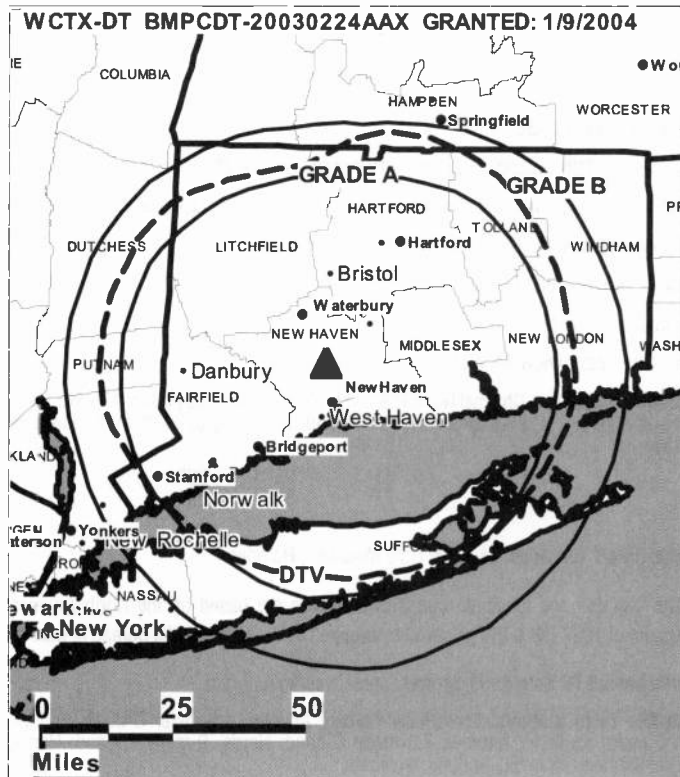
Sem Dieterich, Local Sales Manager.

Ryan Mahoney, National Sales Manager.

Francine Du Verger, Chief Engineer.

Beth Bolen, Business Manager.

Deanna Banas, Program Coordinator.



© 2008 Warren Communications News

Paul Spingola, Promotion Director.

Melanie Pierce, Traffic Manager.

City of License: New Haven. **Station DMA:** Hartford & New Haven, CT. **Rank:** 29.

Nielsen Data: Not available.

WTNH

Ch. 8

Network Service: ABC.

Licensee: WTNH Broadcasting Inc., 4 Richmond Sq, Ste 200, Providence, RI 02906.

Studios: 10 Columbus Blvd., Hartford, CT 06106; 8 Elm St., New Haven, CT 06510.

Mailing Address: PO Box 1859, New Haven, CT 06508.

Phone: 203-784-8888. **Fax:** 203-789-2010.

E-mail: wtnh@wtnh.com

Web Site: http://www.wtnh.com

Technical Facilities: Channel No. 8 (180-186 MHz). Authorized power: 175-kw visual, aural. Antenna: 1191-ft above av. terrain, 869-ft. above ground, 1509-ft. above sea level.

Latitude	41°	25'	22"
Longitude	72°	57'	06"

Transmitter: Talmadge Rd., Mad Hare Mountain, Hamden.

Note: Latitude and longitude coordinates shown are based on the North American Datum of 1927 (NAD 27) as currently required by the Mass Media Bureau of the FCC.

Multichannel TV Sound: Stereo and separate audio program.

Satellite Earth Stations: Transmitter Larcen; Andrew, 4.5-meter C-band; Andrew, 5.6-meter Ku-band; Andrew, 7.3-meter C-band; Harris, 9-meter C-band; Harris, DX Antenna, Avantek, Andrew receivers.

SNG Mobile Dish: Wolf Coach, 2.3-meter Ku-band; Wolf Coach, 2.3-meter Ku-band.

News Services: MediaLink, CNN Newsource, AP, ABC NewsOne.

LMA: Local marketing agreement with WCTX (M), New Haven.

Ownership: LIN TV Corp. (Group Owner).

Began Operation: June 15, 1948. Sale to Chancellor Media Corp. cancelled (Television Digest, Vol. 38:28; 39:12). Sale of controlling interest in LIN from AT&T to Hicks, Muse, Tate & Furst approved by FCC March 2, 1998. (Vol. 37:33, 42, 43; 38:2). Sale to present owners by Cook Inlet Communications Corp. approved by FCC November 14, 1994. Sale to Cook Inlet Communications Corp. by Capital Cities Communications approved by FCC November 14, 1985 (Vol. 25:30, 31). Sale to Capital Cities by Triangle Publications approved by FCC February 24, 1971. Sale to Triangle Publications by Aldo DeDominicis-Patrick J. Goode interests approved by FCC June 20, 1956 (Vol. 12:21, 22, 25, 34).

Represented (sales): Petry Television Inc.

Represented (legal): Covington & Burling.

Personnel:

Jon Hitchcock, President & General Manager.

Jerry Min, Broadcast Operations Director.

Connie Fitch, Director of Sales Promotions.

Roger Hess, General Sales Manager.

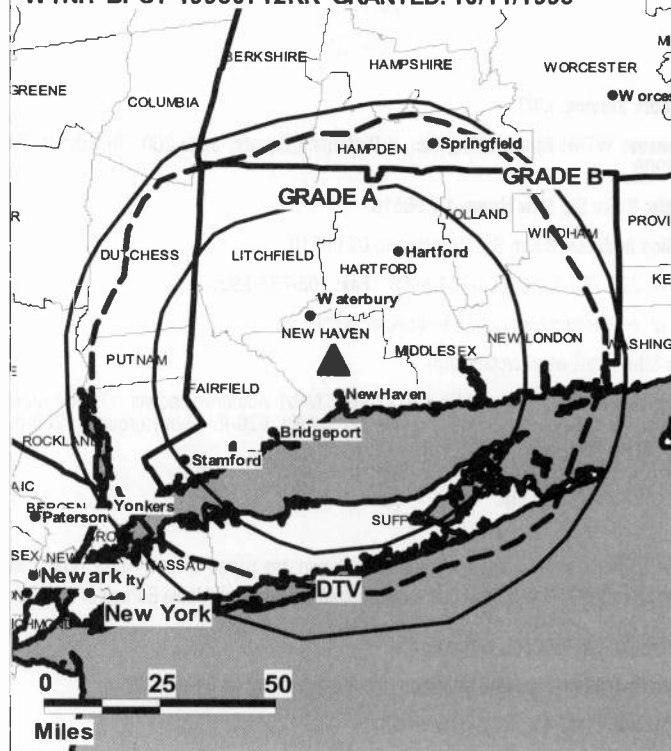
Phil Jermain, Local Sales Manager.

Roger Megroz, National Sales Manager.

Francine Du Verger, Engineering Director.

Beth Bolen, Business Manager.

WTNH BPCT-19950712KK GRANTED: 10/11/1995



© 2008 Warren Communications News

Deanna Banas, Program Coordinator.

Mary Lee Weber, Marketing Director.

Paul Spingola, Promotion & Creative Services Director.

Melanie Pierce, Traffic Manager.

City of License: New London. **Station DMA:** Hartford & New Haven, CT. **Rank:** 29.

Circulation © 2007 Nielsen. Coverage based on Nielsen study.

GrandTotal	Cable TV Households	Non-cable TV Households	Total TV Households
Estimated Station Totals *	1,098,890	244,380	1,343,270
Average Weekly Circulation (2007)	662,980	119,750	782,730
Average Daily Circulation (2007)			381,784
Station DMA Total	Cable TV Households	Non-cable TV Households	Total TV Households
Estimated Station Totals *	817,850	196,780	1,014,630
Average Weekly Circulation (2007)	541,852	102,328	644,180
Average Daily Circulation (2007)			318,356
Other DMA Total	Cable TV Households	Non-cable TV Households	Total TV Households
Estimated Station Totals *	281,040	47,600	328,640
Average Weekly Circulation (2007)	121,128	17,422	138,550
Average Daily Circulation (2007)			63,428

*Estimated station totals are sums of the Nielsen TV and Cable TV household estimates for each county in which the station registers viewing of more than 5% as per the Nielsen Survey Methods.

Connecticut — New Haven

WTNH-DT

Ch. 10

Network Service: ABC.

Licensee: WTNH Broadcasting Inc., 4 Richmond Sq, Ste 200, Providence, RI 02906.

Studios: 10 Columbus Blvd., Hartford, CT 06106; 8 Elm St., New Haven, CT 06510.

Mailing Address: PO Box 1859, New Haven, CT 06508.

Phone: 203-784-8888. **Fax:** 203-787-9698.

E-mail: wtnh@wtnh.com

Web Site: <http://www.wtnh.com>

Technical Facilities: Channel No. 10 (192-198 MHz). Authorized power: 20.5-kw visual, aural. Antenna: 1122-ft above av. terrain, 801-ft. above ground, 1444-ft. above sea level.

Latitude	41°	25'	22"
Longitude	72°	57'	006"

Note: Latitude and longitude coordinates shown are based on the North American Datum of 1927 (NAD 27) as currently required by the Mass Media Bureau of the FCC.

Ownership: LIN TV Corp. (Group Owner).

Began Operation: December 1, 1998. Standard and High Definition.

Represented (sales): Petry Television Inc.

Represented (legal): Covington & Burling.

Represented (engineering): du Treil, Lundin & Rackley Inc.

Personnel:

Jon Hitchcock, President & General Manager.

Jerry Min, Broadcast Operations Director.

Connie Fitch, Director of Sales Promotions.

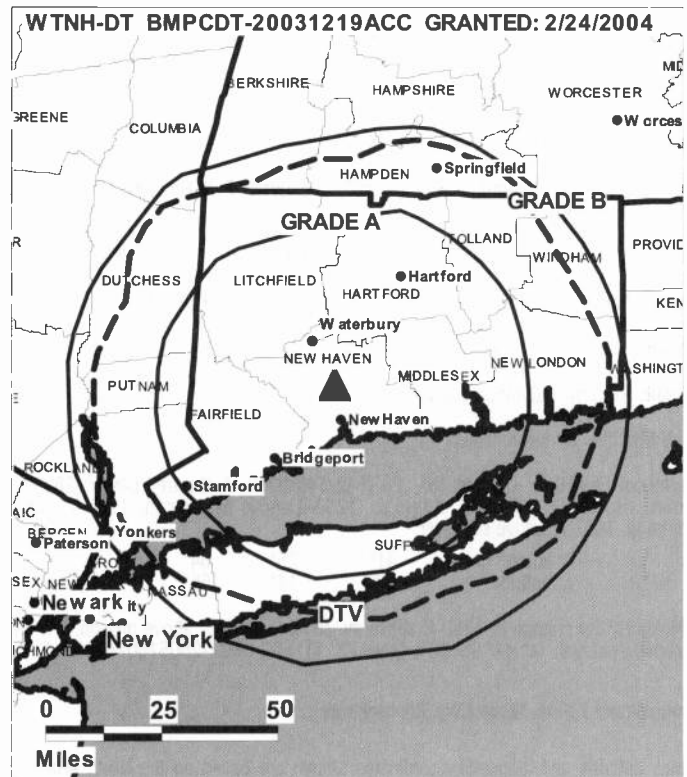
Roger Hess, General Sales Manager.

Phil Jermain, Local Sales Manager.

Roger Megroz, National Sales Manager.

Francine Du Verger, Engineering Director.

Beth Bolen, Business Manager.



© 2008 Warren Communications News

Paul Spingola, Promotion & Creative Services Director.

Deanna Banas, Program Coordinator.

Mary Lee Weber, Marketing Director.

Melanie Pierce, Traffic Manager.

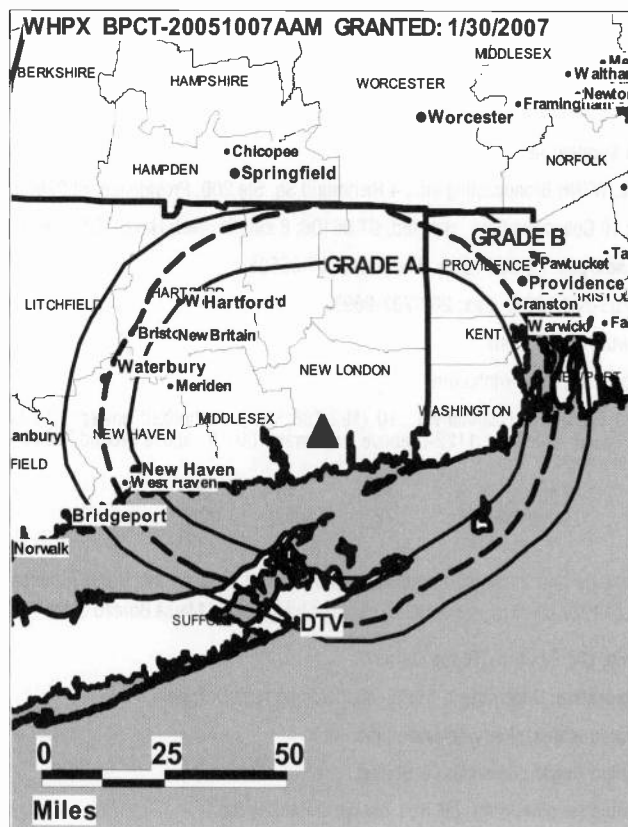
City of License: New Haven. **Station DMA:** Hartford & New Haven, CT. **Rank:** 29.

Nielsen Data: Not available.

WHPX**Ch. 26****Network Service:** ION.**Licensee:** Paxson Hartford License Inc., 601 Clearwater Park Rd., West Palm Beach, FL 33401-6233.**Studio:** 3 Shaws Cove, Suite 226, New London, CT 06320.**Mailing Address:** 3 Shaws Cove, Suite 226, New London, CT 06320.**Phone:** 860-678-8426; 860-444-2626. **Fax:** 860-440-2601.**E-mail:** susanmiller@ionmedia.tv**Web Site:** http://www.ionline.tv**Technical Facilities:** Channel No. 26 (542-548 MHz). Authorized power: 2820-kw max. visual, 282-kw aural. Antenna: 1250-ft above av. terrain, 1165-ft. above ground, 1467-ft. above sea level.

Latitude	41°	25'	04"
Longitude	72°	11'	55"

Holds CP for change to 1263-ft above av. terrain, 1167-ft. above ground, 1477-ft. above sea level; lat. 41° 25' 03", long. 72° 11' 55", BPCT-20051007AAM.

Transmitter: 1.3-mi. SE on Hwy. 85, Montville.**Note:** Latitude and longitude coordinates shown are based on the North American Datum of 1927 (NAD 27) as currently required by the Mass Media Bureau of the FCC.**Satellite Earth Stations:** Transmitter Townsend; Winegard, 3-meter KC-band; Comtech, 5-meter C-band; Pinzone, DX Engineering receivers.**LMA:** Local marketing agreement with WVIT (N), New Britain.**Ownership:** ION Media Networks Inc. (Group Owner).**Began Operation:** September 15, 1986. Transfer to CIG Media LLC pends.**Represented (legal):** Dow Lohnes PLLC.**Personnel:****Bob Tiodor**, Chief Engineer.**Susan Miller**, Business & Traffic Manager.**City of License:** New London. **Station DMA:** Hartford & New Haven, CT. **Rank:** 29.

© 2008 Warren Communications News

Circulation © 2007 Nielsen. Coverage based on Nielsen study.

GrandTotal	Cable TV Households	Non-cable TV Households	Total TV Households
Estimated Station Totals *	91,060	0	91,060
Average Weekly Circulation (2007)	5,706	0	5,706
Average Daily Circulation (2007)			1,494

Station DMA Total	Cable TV Households	Non-cable TV Households	Total TV Households
Estimated Station Totals *	91,060	0	91,060
Average Weekly Circulation (2007)	5,706	0	5,706
Average Daily Circulation (2007)			1,494

*Estimated station totals are sums of the Nielsen TV and Cable TV household estimates for each county in which the station registers viewing of more than 5% as per the Nielsen Survey Methods.

WHPX-DT
Ch. 34

Network Service: ION.

Licensee: Paxson Hartford License Inc., 601 Clearwater Park Rd., West Palm Beach, FL 33401-6233.

Studio: 3 Shaws Cove, Suite 226, New London, CT 06320.

Mailing Address: 3 Shaws Cove, Suite 226, New London, CT 06320.

Phone: 860-678-8426; 860-444-2626. **Fax:** 860-440-2601.

E-mail: susanmiller@ionmedia.tv

Web Site: http://www.ionline.tv

Technical Facilities: Channel No. 34 (590-596 MHz). Authorized power: 90-kw max. visual, aural. Antenna: 1207-ft above av. terrain, 1111-ft. above ground, 1421-ft. above sea level.

Latitude	41°	25'	03"
Longitude	72°	11'	55"

Note: Latitude and longitude coordinates shown are based on the North American Datum of 1927 (NAD 27) as currently required by the Mass Media Bureau of the FCC.

Ownership: ION Media Networks Inc. (Group Owner).

Began Operation: May 1, 2002. Standard Definition.

Represented (legal): Dow Lohnes PLLC.

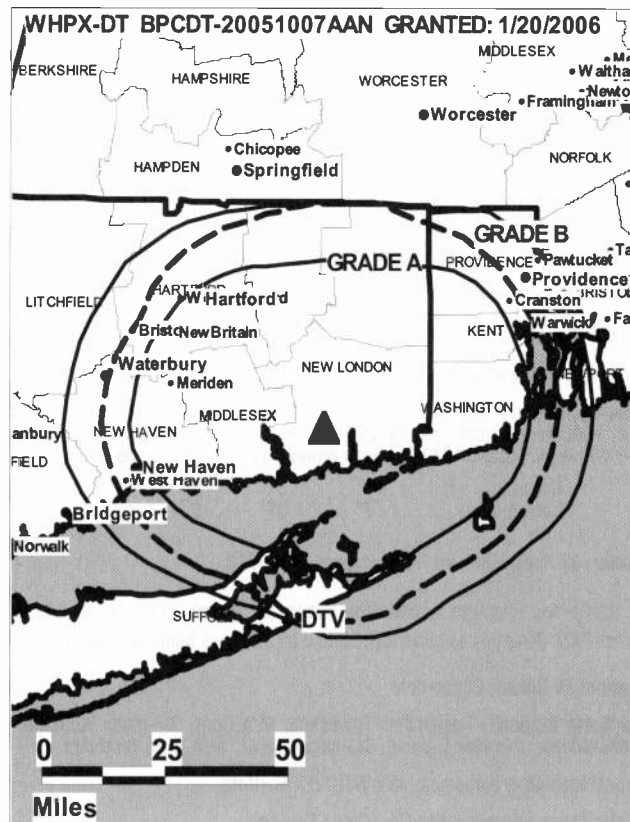
Personnel:

Bob Tiodor, Chief Engineer.

Susan Miller, Business & Traffic Manager.

City of License: New London. **Station DMA:** Hartford & New Haven, CT. **Rank:** 29.

Nielsen Data: Not available.



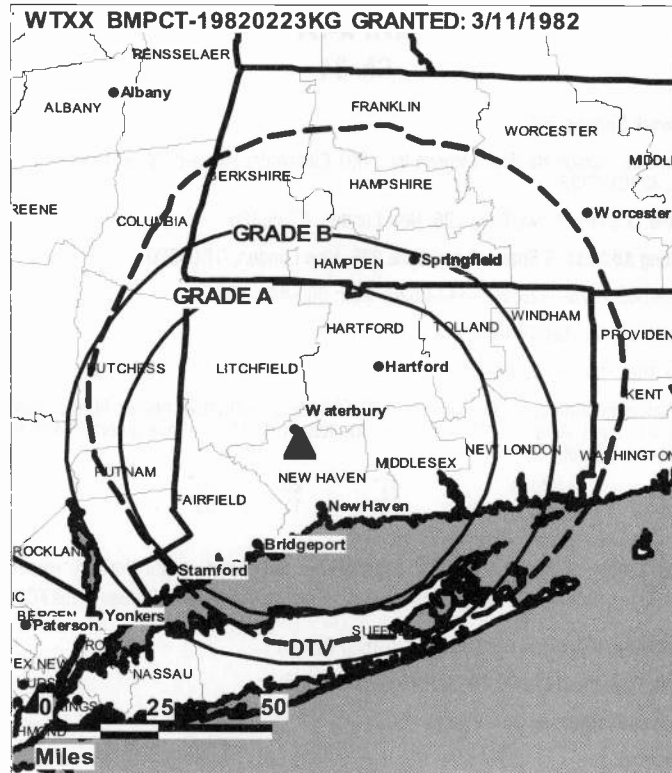
© 2008 Warren Communications News

WTXX

Ch. 20

Network Service: CW.**Licensee:** WTXX Inc., One Corporate Center, Hartford, CT 06103.**Studio:** One Corporate Center, Hartford, CT 06103.**Mailing Address:** One Corporate Center, Hartford, CT 06103.**Phone:** 860-723-2020; 860-527-6161. **Fax:** 860-727-0158.**E-mail:** ewtic@fox61.com**Web Site:** http://www.wbox.com**Technical Facilities:** Channel No. 20 (506-512 MHz). Authorized power: 2240-kw max. & 1700-kw horizontal visual, 224-kw & 170-kw horizontal aural. Antenna: 1200-ft above av. terrain, 1013-ft. above ground, 1749-ft. above sea level.

Latitude	41°	31'	04"
Longitude	73°	01'	07"

Transmitter: 37 Peach Orchard Rd., Prospect, CT 06712.**Note:** Latitude and longitude coordinates shown are based on the North American Datum of 1927 (NAD 27) as currently required by the Mass Media Bureau of the FCC.**Multichannel TV Sound:** Stereo only.**Satellite Earth Stations:** Transmitter Townsend; M/A-Corn, 3.7-meter Ku-band; Scientific-Atlanta, 7-meter C-band; Scientific-Atlanta, M/A-Corn receivers.**LMA:** Local marketing agreement with WTIC (F), Hartford.**Ownership:** Tribune Broadcasting Co. (Group Owner).**Began Operation:** September 4, 1953. Transfer to present owner by Tiberius Broadcasting Inc. approved by the FCC August 3, 2001. Sale to Tiberius Broadcasting Inc. by Counterpoint Communications Inc. approved by FCC December 23, 1997. Sale to Counterpoint Communications Inc. by Renaissance Communications approved by FCC January 14, 1993. Sale to Channel 20 Licensee Inc. by Odyssey Partners, et al., approved by FCC June 15, 1989 (Television Digest, Vol. 29:20). Sale to Odyssey Partners, et al., by Thomas TV Inc. approved by FCC November 9, 1981 (Vol. 21:18).**Represented (legal):** Sidley Austin LLP.**Personnel:****Richard Graziano**, Vice President & General Manager.**Thomas Porterfield**, General Sales Manager.**Janet Robinson**, Local Sales Manager.**Steve Rabb**, National Sales Manager.**Rob Donner**, Regional Sales Manager.**Paul Brenner**, Chief Engineer.**Liz Ann St. Onge**, Business Manager.**John Mason**, Program & Creative Services Director.**Dean Baldwin**, Production Manager.**Holly Burgess**, Traffic Manager.

© 2008 Warren Communications News

City of License: Waterbury. **Station DMA:** Hartford & New Haven, CT. **Rank:** 29.

Circulation © 2007 Nielsen. Coverage based on Nielsen study.

GrandTotal	Cable TV Households	Non-cable TV Households	Total TV Households
Estimated Station Totals *	1,098,890	244,380	1,343,270
Average Weekly Circulation (2007)	249,981	49,726	299,707
Average Daily Circulation (2007)			86,891
Station DMA Total	Cable TV Households	Non-cable TV Households	Total TV Households
Estimated Station Totals *	817,850	196,780	1,014,630
Average Weekly Circulation (2007)	188,152	46,822	234,974
Average Daily Circulation (2007)			71,774
Other DMA Total	Cable TV Households	Non-cable TV Households	Total TV Households
Estimated Station Totals *	281,040	47,600	328,640
Average Weekly Circulation (2007)	61,829	2,904	64,733
Average Daily Circulation (2007)			15,117

*Estimated station totals are sums of the Nielsen TV and Cable TV household estimates for each county in which the station registers viewing of more than 5% as per the Nielsen Survey Methods.

WTXX-DT

Ch. 12

Network Service: CW.

Grantee: WTXX Inc., One Corporate Center, Hartford, CT 06103.

Studio: One Corporate Center, Hartford, CT 06103.

Mailing Address: One Corporate Center, Hartford, CT 06103.

Phone: 860-723-2020; 860-527-6161. **Fax:** 800-727-0158.

E-mail: ewtic@fox61.com

Web Site: <http://www.wbox.com>

Technical Facilities: Channel No. 12 (204-210 MHz). Authorized power: 1.7-kw visual, aural. Antenna: 1690-ft above av. terrain, 1304-ft. above ground, 2014-ft. above sea level.

Latitude	41°	42'	13"
Longitude	72°	49'	57"

Note: Latitude and longitude coordinates shown are based on the North American Datum of 1927 (NAD 27) as currently required by the Mass Media Bureau of the FCC.

Ownership: Tribune Broadcasting Co. (Group Owner).

Began Operation: January 1, 2003.

Represented (legal): Sidley Austin LLP.

Personnel:

Richard Graziano, Vice President & General Manager.

Thomas Porterfield, General Sales Manager.

Janet Robinson, Local Sales Manager.

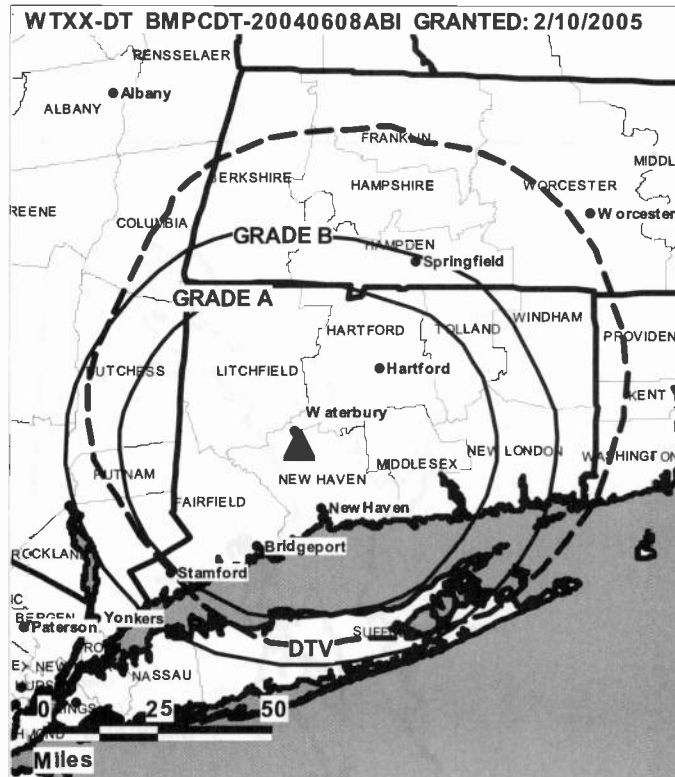
Steve Rabb, National Sales Manager.

Rob Donner, Regional Sales Manager.

Paul Brenner, Chief Engineer.

Liz Ann St. Onge, Business Manager.

John Mason, Program & Creative Services Director.



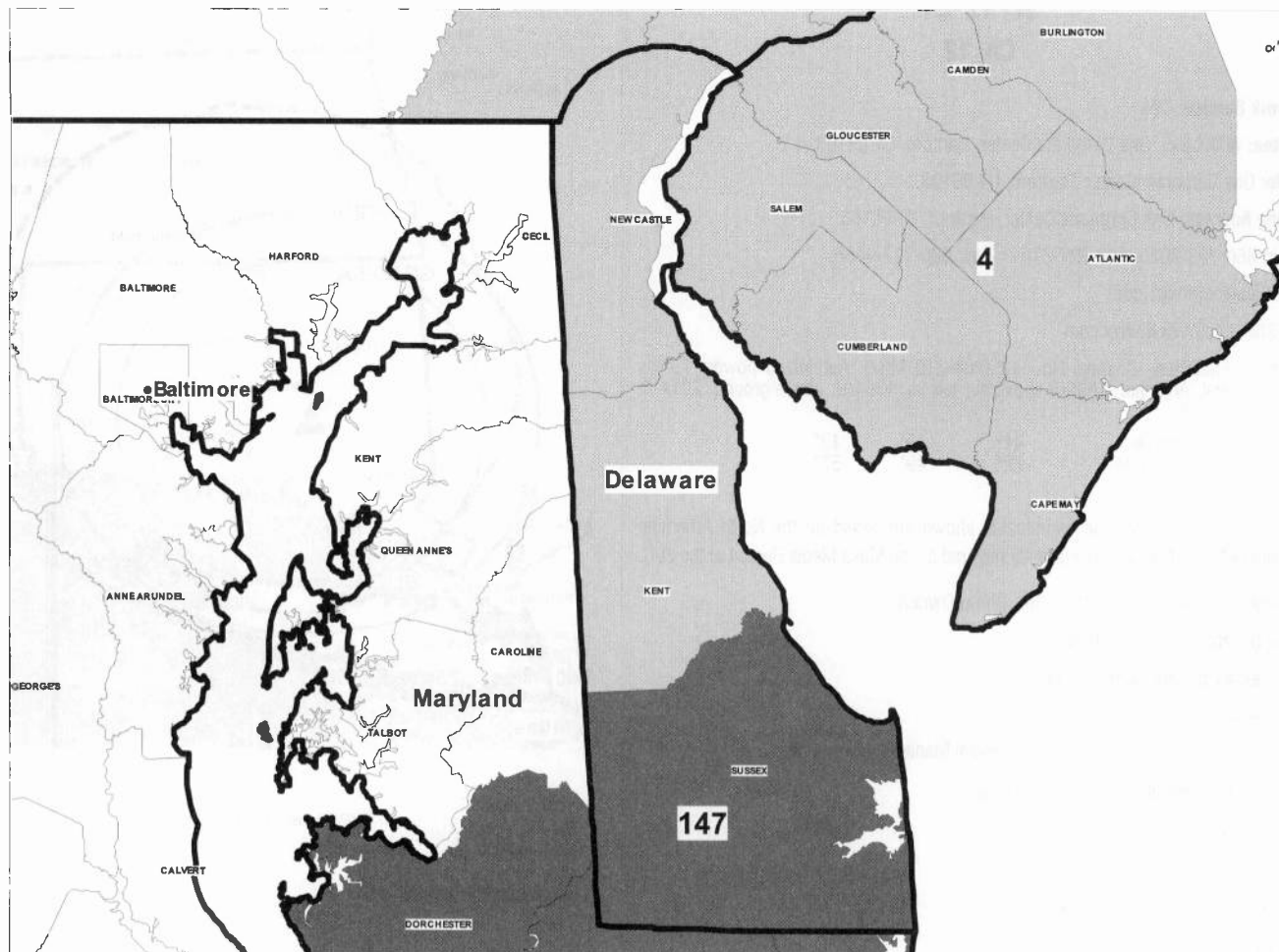
© 2008 Warren Communications News

Dean Baldwin, Production Director.

Holly Burgess, Traffic Manager.

City of License: Waterbury. **Station DMA:** Hartford & New Haven, CT. **Rank:** 29.

Nielsen Data: Not available.



© 2008 Warren Communications News

MARKET	NIELSEN DMA TV HOUSEHOLDS	RANK	MARKET AREA COMMERCIAL STATIONS
Philadelphia, PA	2,939,950	4	KYW-DT (26); KYW-TV (3); WBPH-DT (9); WBPH-TV (60); WCAU (10); WCAU-DT (67); WFMZ-DT (46); WFMZ-TV (69); WGTW-DT (27); WGTW-TV (48); WMCN-DT (44); WMGM-DT (36); WMGM-TV (40); WPHL-DT (54); WPHL-TV (17); WPPX (61); WPPX-DT (31); WPSG (57); WPSG-DT (32); WPVI-DT (64); WPVI-TV (6); WTVE (51); WTVE-DT (25); WTXF-DT (42); WTXF-TV (29); WUVP-DT (66); WUVP-TV (65); WWSI (62); WWSI-DT (49)
Salisbury, MD	153,490	147	WBOC-DT (21); WBOC-TV (16); WMDT (47); WMDT-DT (53)

Delaware **Digital** Station Totals as of October 1, 2007

	VHF	UHF	TOTAL
Commercial Television	0	1	1
Educational Television	0	2	2
	0	3	3

Delaware Analog Station Totals as of October 1, 2007

	VHF	UHF	TOTAL
Commercial Television	0	1	1
Educational Television	1	1	2
	1	2	3

WPPX
Ch. 61

Network Service: ION.

Licensee: Paxson Philadelphia License Inc., 601 Clearwater Park Rd, West Palm Beach, FL 33401-6233.

Studio: 10 Monument Rd., Bala Cynwyd, PA 19004.

Mailing Address: 10 Monument Rd., Bala Cynwyd, PA 19004.

Phone: 610-949-7481. **Fax:** 610-949-7494.

E-mail: victoriaalpohoritis@ionmedia.tv

Web Site: <http://www.ionline.tv>

Technical Facilities: Channel No. 61 (752-758 MHz). Authorized power: 3000-kw max. visual, 300-kw aural. Antenna: 958-ft above av. terrain, 950-ft. above ground, 1049-ft. above sea level.

Latitude	39°	41'	43"
Longitude	75°	17'	55"

Transmitter: Old Vestry Rd., 2.8-mi. NNE of Woodstown.

Note: Latitude and longitude coordinates shown are based on the North American Datum of 1927 (NAD 27) as currently required by the Mass Media Bureau of the FCC.

Multichannel TV Sound: Stereo only.

Satellite Earth Stations: Transmitter Comark; AFC, 4-meter Ku-band; Vertex, 6.1-meter C-band.

Ownership: ION Media Networks Inc. (Group Owner).

Began Operation: July 9, 1986. Transfer to CIG Media LLC pending. Sale to present owner by Delaware Valley Broadcasters approved by FCC January 20, 1995. Previous sales to National Minority TV Inc. & WTGI-TV Inc. were dismissed by the FCC in 1991.

Represented (legal): Dow Lohnes PLLC.

Represented (sales): Paxson TV Sales.

Personnel:

Joe Collins, General Sales Manager.

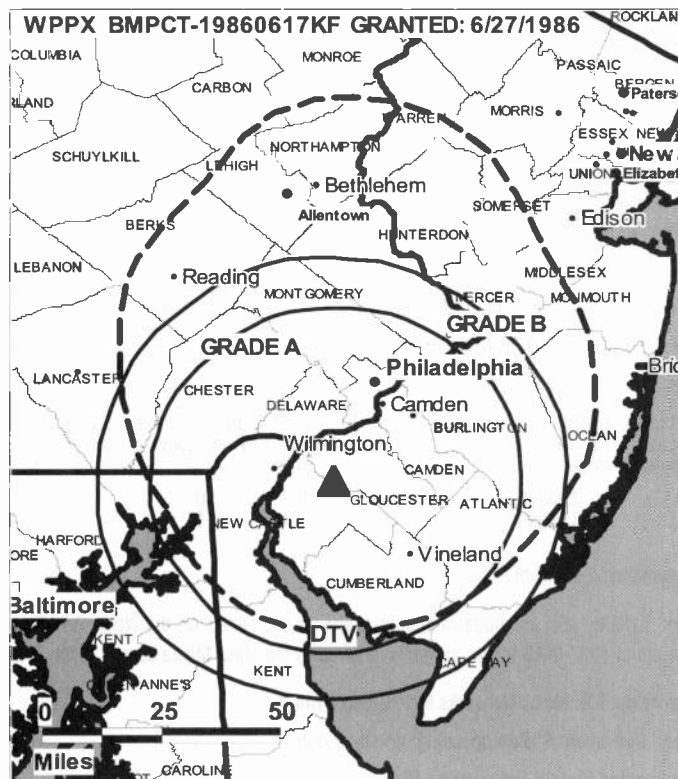
Shawn Edwards, Local Sales Manager.

Dan Borowicz, Chief Engineer.

Victoria Alpohoritis, Business Manager.

Michael Brooks, Traffic Manager.

City of License: Wilmington. **Station DMA:** Philadelphia, PA. **Rank:** 4.



© 2008 Warren Communications News

Circulation © 2007 Nielsen. Coverage based on Nielsen study.

GrandTotal	Cable TV Households	Non-cable TV Households	Total TV Households
Estimated Station Totals *	2,138,410	424,940	2,563,350
Average Weekly Circulation (2007)	224,516	38,144	262,660
Average Daily Circulation (2007)			56,436
Station DMA Total	Cable TV Households	Non-cable TV Households	Total TV Households
Estimated Station Totals *	2,138,410	424,940	2,563,350
Average Weekly Circulation (2007)	224,516	38,144	262,660
Average Daily Circulation (2007)			56,436

*Estimated station totals are sums of the Nielsen TV and Cable TV household estimates for each county in which the station registers viewing of more than 5% as per the Nielsen Survey Methods.

WPPX-DT
Ch. 31

Network Service: ION.

Licensee: Paxson Philadelphia License Inc., 601 Clearwater Park Rd., West Palm Beach, FL 33401-6233.

Studio: 10 Monument Rd., Bala Cynwyd, PA 19004.

Mailing Address: 10 Monument Rd., Bala Cynwyd, PA 19004.

Phone: 610-949-7481. **Fax:** 610-949-7494.

E-mail: victoriaalpohoritis@ionmedia.tv

Web Site: <http://www.ionline.tv>

Technical Facilities: Channel No. 31 (572-578 MHz). Authorized power: 200-kw max. visual, aural. Antenna: 1227-ft above av. terrain, 1147-ft. above ground, 1439-ft. above sea level.

Latitude	40°	002'	30"
Longitude	75°	14'	11"

Transmitter: 2-mi. N of Narbeth, PA.

Note: Latitude and longitude coordinates shown are based on the North American Datum of 1927 (NAD 27) as currently required by the Mass Media Bureau of the FCC.

Ownership: ION Media Networks Inc. (Group Owner).

Began Operation: Station operating; no on-air date

Represented (legal): Dow Lohnes PLLC.

Represented (engineering): Lohnes & Culver.

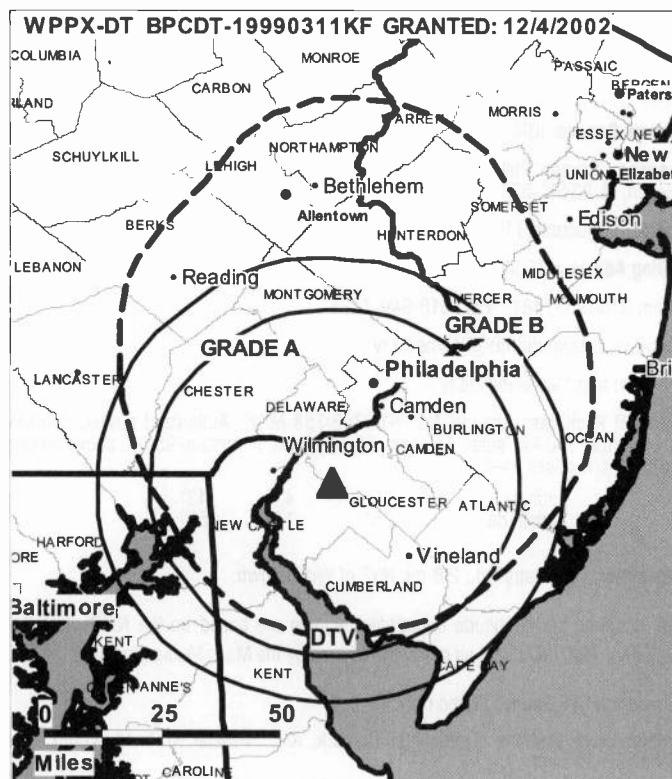
Personnel:

Joe Collins, General Sales Manager.

Shawn Edwards, Local Sales Manager.

Dan Borowicz, Chief Engineer.

Victoria Alpohoritis, Business Manager.

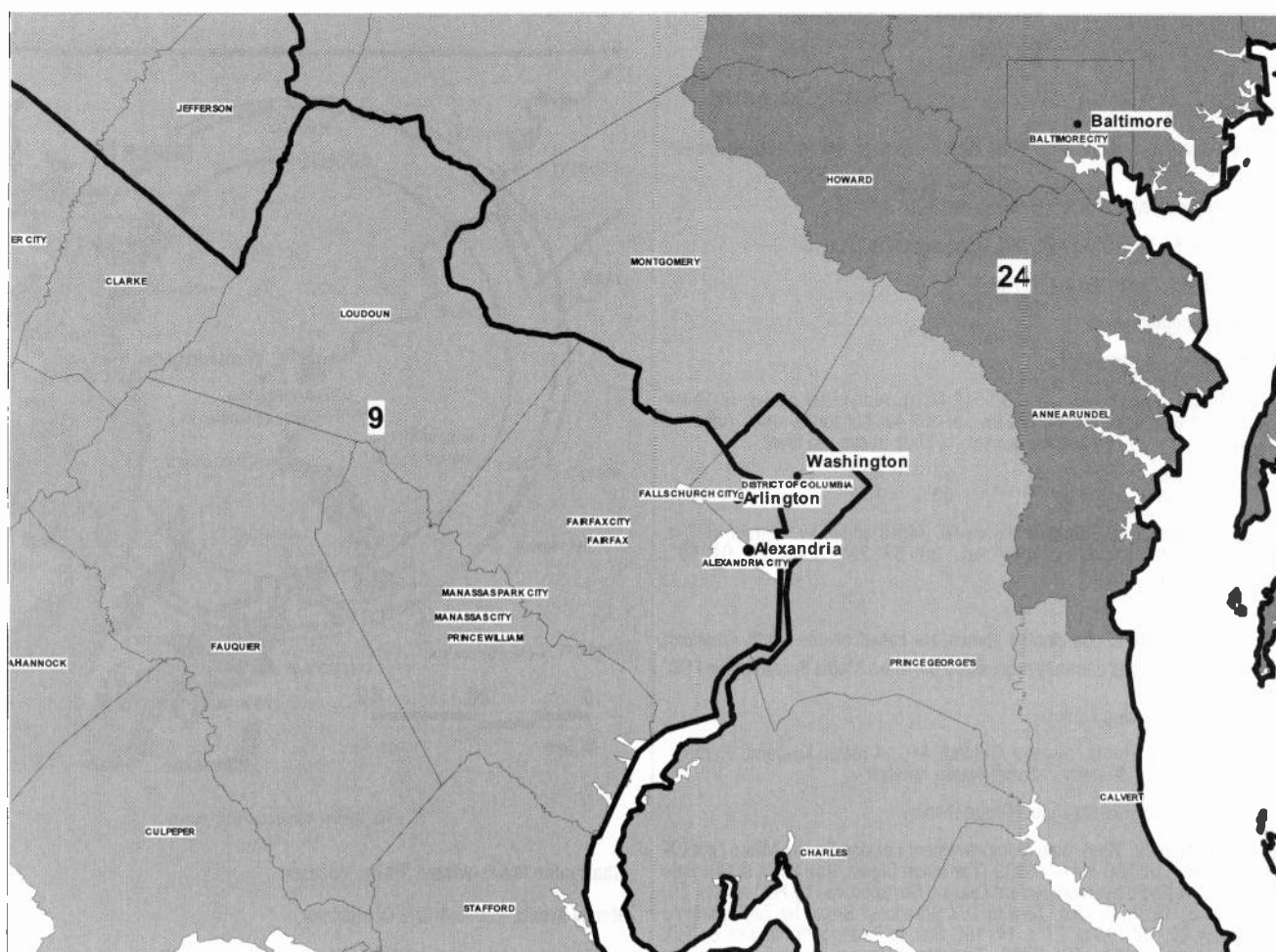


© 2008 Warren Communications News

Michael Brooks, Traffic Manager.

City of License: Wilmington. **Station DMA:** Philadelphia, PA. **Rank:** 4.

Nielsen Data: Not available.



© 2008 Warren Communications News

MARKET	NIELSEN DMA TV HOUSEHOLDS	RANK	MARKET AREA COMMERCIAL STATIONS
Washington, DC (Hagerstown, MD)	2,308,290	9	WDCA (20); WDCA-DT (35); WDCW (50); WDCW-DT (51); WFDC-DT (15); WFDC-TV (14); WHAG-DT (55); WHAG-TV (25); WJAL (68); WJAL-DT (16); WJLA-DT (39); WJLA-TV (7); WPXW (66); WPXW-DT (43); WRC-DT (48); WRC-TV (4); WTTG (5); WTTG-DT (36); WUSA (9); WUSA-DT (34); WWPX (60); WWPX-DT (12)
Baltimore, MD	1,095,490	24	WBAL-DT (59); WBAL-TV (11); WBFF (45); WBFF-DT (46); WJZ-DT (38); WJZ-TV (13); WMAR-DT (52); WMAR-TV (2); WNUV (54); WNUV-DT (40); WUTB (24); WUTB-DT (41)

**District of Columbia *Digital* Station Totals as of
October 1, 2007**

	VHF	UHF	TOTAL
Commercial Television	0	6	6
Educational Television	0	2	2
	0	8	8

**District of Columbia Analog Station Totals as of
October 1, 2007**

	VHF	UHF	TOTAL
Commercial Television	4	2	6
Educational Television	0	2	2
	4	4	8

WDCA

Ch. 20

Network Service: MNT.

Licensee: Fox Television Stations Inc., 5151 Wisconsin Ave. NW, c/o Molly Pauker, Washington, DC 20016.

Studio: 5151 Wisconsin Ave. NW, Washington, DC 20016.

Mailing Address: 5151 Wisconsin Ave. NW, Washington, DC 20016.

Phone: 202-244-5151. **Fax:** 202-244-1745.

E-mail: carolyn.dolci@wtg.com

Web Site: http://www.my20dc.com

Technical Facilities: Channel No. 20 (506-512 MHz). Authorized power: 5010-kw max. & 3090-kw horizontal visual, 400-kw & 309-kw horizontal aural. Antenna: 764-ft above av. terrain, 776-ft. above ground, 1017-ft. above sea level.

Latitude 38° 57' 49.4"
Longitude 77° 06' 18.2"

Requests CP for change to 589-kw max. visual, 745-ft above av. terrain, 627-ft. above ground, 971-ft. above sea level; lat. 38° 57' 22", long. 77° 04' 59", BPCT-20060519ACH.

Note: Latitude and longitude coordinates shown are based on the North American Datum of 1927 (NAD 27) as currently required by the Mass Media Bureau of the FCC.

Multichannel TV Sound: Stereo only.

Satellite Earth Stations: Harris, 3-meter C-band; AFC, 4-meter Ku-band; Harris, 6-meter C-band; Harris, 9-meter C-band; Harris receivers.

Ownership: Fox Television Holdings Inc. (Group Owner).

Began Operation: April 20, 1966. Sale to Improvement Leasing Co. by Milton Grant & associates approved by FCC May 7, 1969 (Television Digest, Vol. 8:50; 9:19). Sale to Taft Television & Radio by Improvement Leasing Co. approved by FCC August 16, 1979 (Vol. 18:18; 19:30, 33-36). Sale to TVX Broadcast Group by Taft approved by FCC February 20, 1987 (Vol. 27:9, 14, 15). Sale to Paramount Pictures by TVX Broadcast Group approved by FCC 1989. Transfer to Viacom International Inc. by Paramount Communications Inc. 1993-1994. Station, along with KTXH(TV) Houston TX, was swapped for Fox Television Stations Inc.'s KBHK-TV San Francisco, CA. FCC approved deal October 26, 2001 (Vol. 41:33).

Represented (sales): TeleRep Inc.

Represented (legal): Skadden, Arps, Slate, Meagher & Flom LLP.

Personnel:

Glenn Duffy Dyer, Vice President & General Manager.

Patrick Paolini, Vice President, Sales.

Jeff Andrews, Vice President, Engineering & Operations.

Jim Roland, Local Sales Manager.

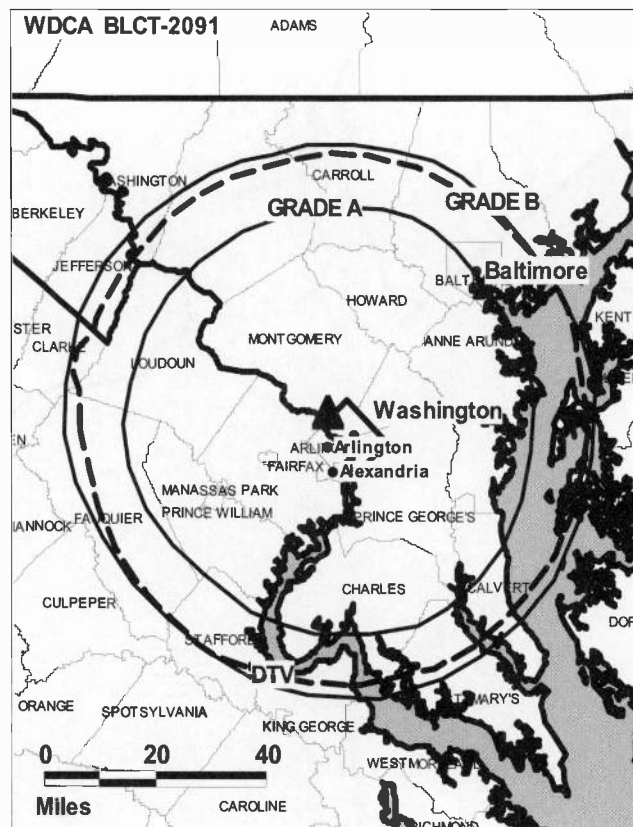
Art Leffler, Local Sales Manager.

Matt McLaughlin, National Sales Manager.

Jennifer Cheadle, National Sales Manager.

Sonya Long, Program Director.

Steve Houck, Vice President, Creative Services.



© 2008 Warren Communications News

Charmaine Marie-Winter, Traffic Manager.

Nancy Krantz, Public Affairs Coordinator.

City of License: Washington. **Station DMA:** Washington, DC (Hagerstown, MD).

Rank: 9.

Circulation © 2007 Nielsen. Coverage based on Nielsen study.

GrandTotal	Cable TV Households	Non-cable TV Households	Total TV Households
Estimated Station Totals *	1,532,280	768,730	2,301,010
Average Weekly Circulation (2007)	457,428	217,029	674,457
Average Daily Circulation (2007)			186,661
Station DMA Total	Cable TV Households	Non-cable TV Households	Total TV Households
Estimated Station Totals *	1,419,430	685,730	2,105,160
Average Weekly Circulation (2007)	446,861	210,018	656,879
Average Daily Circulation (2007)			183,849
Other DMA Total	Cable TV Households	Non-cable TV Households	Total TV Households
Estimated Station Totals *	112,850	83,000	195,850
Average Weekly Circulation (2007)	10,567	7,011	17,578
Average Daily Circulation (2007)			2,812

*Estimated station totals are sums of the Nielsen TV and Cable TV household estimates for each county in which the station registers viewing of more than 5% as per the Nielsen Survey Methods.

District of Columbia — Washington

WDCA-DT Ch. 35

Network Service: MNT.

Grantee: Fox Television Stations Inc., 5151 Wisconsin Ave. NW, c/o Molly Pauker, Washington, DC 20016.

Studio: 5151 Wisconsin Ave. NW, Washington, DC 20016.

Mailing Address: 5151 Wisconsin Ave. NW, Washington, DC 20016.

Phone: 202-244-5151. **Fax:** 202-244-1745.

E-mail: carolyn.dolci@wtg.com

Web Site: <http://www.my20dc.com>

Technical Facilities: Channel No. 35 (596-602 MHz). Authorized power: 500-kw max. visual, aural. Antenna: 745-ft above av. terrain, 627-ft. above ground, 970-ft. above sea level.

Latitude	38°	57'	22"
Longitude	77°	04'	59"

Note: Latitude and longitude coordinates shown are based on the North American Datum of 1927 (NAD 27) as currently required by the Mass Media Bureau of the FCC.

Ownership: Fox Television Holdings Inc. (Group Owner).

Began Operation: December 31, 2002.

Represented (legal): Skadden, Arps, Slate, Meagher & Flom LLP.

Personnel:

Glenn Duffy Dyer, Vice President & General Manager.

Patrick Paolini, Vice President, Sales.

Jeff Andrews, Vice President, Engineering & Operations.

Jim Roland, Local Sales Manager.

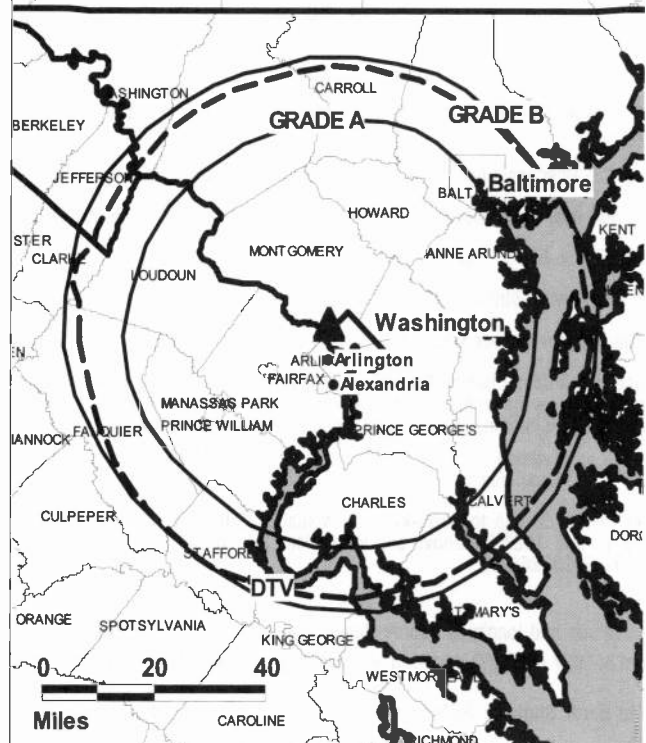
Art Leffler, Local Sales Manager.

Matt McLaughlin, National Sales Manager.

Jennifer Cheadle, National Sales Manager.

Sonya Long, Program Director.

WDCA-DT BMPCDT-20060519ACK GRANTED: 6/20/2006



© 2008 Warren Communications News

Steve Houck, Vice President, Creative Services.

Charmaine Marie-Winter, Traffic Manager.

Nancy Krantz, Public Affairs Coordinator.

City of License: Washington. **Station DMA:** Washington, DC (Hagerstown, MD).

Rank: 9.

Nielsen Data: Not available.

District of Columbia — Washington

WDCW

Ch. 50

Network Service: CW.

Licensee: WDCW Broadcasting Inc., 2121 Wisconsin Ave NW, Ste 350, Washington, DC 20007.

Studio: 2121 Wisconsin Ave. NW, Suite 350, Washington, DC 20007.

Mailing Address: 2121 Wisconsin Ave. NW, Suite 350, Washington, DC 20007.

Phone: 202-965-5050. **Fax:** 202-965-0050.

E-mail: emeyrowitz@tribune.com

Web Site: http://www.thecwdc.com

Technical Facilities: Channel No. 50 (686-692 MHz). Authorized power: 2450-kw max. & 1860-kw horizontal visual, 245-kw & 186-kw horizontal aural. Antenna: 810-ft above av. terrain, 732-ft. above ground, 1020-ft. above sea level.

Latitude 38° 57' 00"
Longitude 77° 04' 49"

Holds CP for change to 4168-kw max. visual, 828-ft above av. terrain, 735-ft. above ground, 1023-ft. above sea level; lat. 38° 57' 44", long. 77° 01' 36", BMPCT-20020726AAN.

Note: Latitude and longitude coordinates shown are based on the North American Datum of 1927 (NAD 27) as currently required by the Mass Media Bureau of the FCC.

Satellite Earth Stations: ADM, 3-meter C-band; Scientific-Atlanta, 4-meter C-band.

Ownership: Tribune Broadcasting Co. (Group Owner).

Began Operation: November 1, 1981. Sale to Corridor Broadcasting Corp. by Theodore S. Ledbetter Jr. approved by FCC January 17, 1985. Transfer of control to Jasas Corp. approved by FCC November 29, 1993. Sale to present owner by Jasas Corp. approved by FCC November 16, 1999.

Represented (sales): Harrington Righter & Parsons Inc. (HRP).

Represented (legal): Sidley Austin LLP.

Personnel:

Eric Meyrowitz, Vice President & General Manager.

Chip Shenkan, General Sales Manager.

Mike Ward, Local Sales Manager.

Nick Doshi, Director of Engineering.

Roger Williams, Business Manager.

Jim Byrne, Creative Services, Marketing & Promotion Director.

Janelle Morris, Promotion Coordinator.

Kouri Cataldo, Research Director.

Nicole Labbe, Traffic Manager.

WDCW BMPCT-20020726AAN GRANTED: 11/6/2002



© 2008 Warren Communications News

City of License: Washington. **Station DMA:** Washington, DC (Hagerstown, MD).

Rank: 9.

Circulation © 2007 Nielsen. Coverage based on Nielsen study.

GrandTotal	Cable TV Households	Non-cable TV Households	Total TV Households
Estimated Station Totals *	1,480,180	760,030	2,240,210
Average Weekly Circulation (2007)	600,339	243,121	843,460
Average Daily Circulation (2007)			279,116
Station DMA Total	Cable TV Households	Non-cable TV Households	Total TV Households
Estimated Station Totals *	1,417,360	698,440	2,115,800
Average Weekly Circulation (2007)	593,378	235,793	829,171
Average Daily Circulation (2007)			275,557
Other DMA Total	Cable TV Households	Non-cable TV Households	Total TV Households
Estimated Station Totals *	62,820	61,590	124,410
Average Weekly Circulation (2007)	6,961	7,328	14,289
Average Daily Circulation (2007)			3,559

*Estimated station totals are sums of the Nielsen TV and Cable TV household estimates for each county in which the station registers viewing of more than 5% as per the Nielsen Survey Methods.

District of Columbia—Washington

WDCW-DT

Ch. 51

Network Service: CW.

Licensee: WDCW Broadcasting Inc., 2121 Wisconsin Ave NW, Ste 350, Washington, DC 20007.

Studio: 2121 Wisconsin Ave. NW, Suite 350, Washington, DC 20007.

Mailing Address: 2121 Wisconsin Ave. NW, Suite 350, Washington, DC 20007.

Phone: 202-965-5050. **Fax:** 202-965-0050.

E-mail: emeyrowitz@tribune.com

Web Site: <http://www.thecwdc.com>

Technical Facilities: Channel No. 51 (692-698 MHz). Authorized power: 125-kw max. visual, aural. Antenna: 828-ft above av. terrain, 735-ft. above ground, 1023-ft. above sea level.

Latitude	38°	57'	44"
Longitude	77°	001'	36"

Note: Latitude and longitude coordinates shown are based on the North American Datum of 1927 (NAD 27) as currently required by the Mass Media Bureau of the FCC.

Ownership: Tribune Broadcasting Co. (Group Owner).

Began Operation: December 20, 2002. Standard and High Definition.

Represented (legal): Sidley Austin LLP.

Represented (sales): Harrington Righter & Parsons Inc. (HRP).

Personnel:

Eric Meyrowitz, Vice President & General Manager.

Chip Shenkan, General Sales Manager.

Mike Ward, Local Sales Manager.

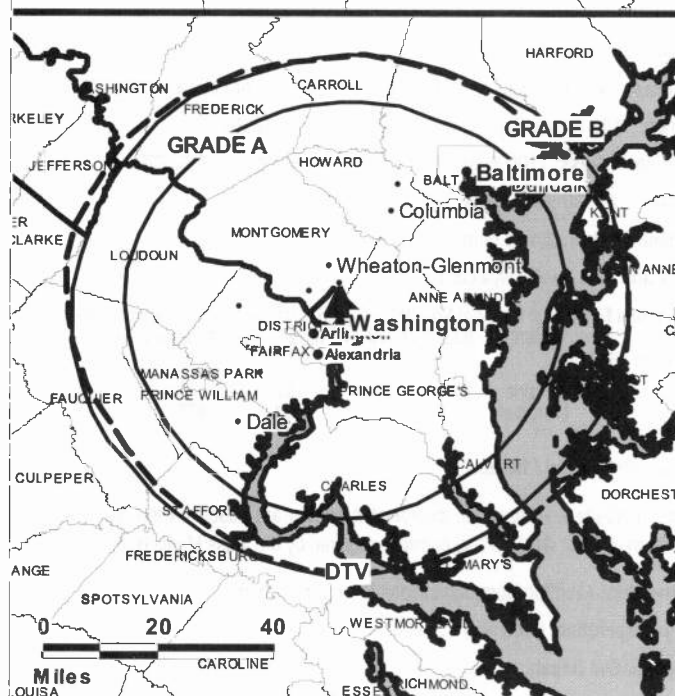
Nick Doshi, Director of Engineering.

Roger Williams, Business Manager.

Jim Byrne, Creative Services, Marketing & Promotion Director.

Janelle Morris, Promotion Coordinator.

WDCW-DT BMPCDT-20020801AAA GRANTED: 11/20/2002



© 2008 Warren Communications News

Kouri Cataldo, Research Director.

Nicole Labbe, Traffic Manager.

City of License: Washington. **Station DMA:** Washington, DC (Hagerstown, MD).

Rank: 9.

Nielsen Data: Not available.

WJLA-DT
Ch. 39

Network Service: ABC.

Licensee: ACC Licensee Inc., 888 Allbritton Blvd., Mount Pleasant, SC 29464.

Studio: 1100 Wilson Blvd., Suite 600, Arlington, VA 22209.

Mailing Address: 1100 Wilson Blvd., Suite 600, Arlington, VA 22209.

Phone: 703-236-9552. **Fax:** 703-236-2345.

E-mail: webteam@wjla.com

Web Site: <http://www.wjla.com>

Technical Facilities: Channel No. 39 (320-626 MHz). Authorized power: 646-kw max. visual, aural. Antenna: 833-ft above av. terrain, 663-ft. above ground, 1073-ft. above sea level.

Latitude	38°	57'	01"
Longitude	77°	04'	47"

Transmitter: 4010 Chesapeake St. NW.

Note: Latitude and longitude coordinates shown are based on the North American Datum of 1927 (NAD 27) as currently required by the Mass Media Bureau of the FCC.

Ownership: Allbritton Communications Co. (Group Owner).

Began Operation: December 1, 1998.

Represented (legal): Sidley Austin LLP.

Represented (sales): Eagle Television Sales.

Personnel:

Fred Ryan, Vice President & General Manager.

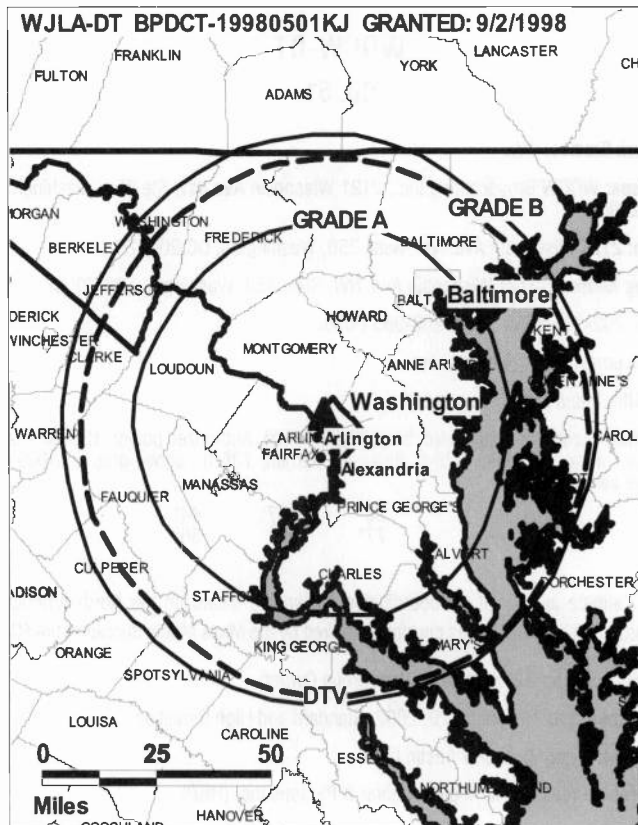
Bill Lord, Vice President, News.

Kevin O'Toole, Vice President, Finance.

Robert Forsythe, Operations Director & Chief Engineer.

Howard Zeiden, General Sales Manager & Program Director.

Cliff McKinney, Sales & Marketing Manager.



© 2008 Warren Communications News

Michelle Levy-Williams, Traffic Manager.

City of License: Washington. **Station DMA:** Washington, DC (Hagerstown, MD).

Rank: 9.

Nielsen Data: Not available.

District of Columbia — Washington

WJLA-TV Ch. 7

Network Service: ABC.

Licensee: ACC Licensee Inc., 888 Allbritton Blvd., Mount Pleasant, SC 29464.

Studio: 1100 Wilson Blvd., Suite 600, Arlington, VA 22209.

Mailing Address: 1100 Wilson Blvd., Suite 600, Arlington, VA 22209.

Phone: 703-236-9552. **Fax:** 703-236-2345.

E-mail: webteam@wjla.com

Web Site: http://www.wjla.com

Technical Facilities: Channel No. 7 (174-180 MHz). Authorized power: 316-kw visual, 48-kw aural. Antenna: 770-ft above av. terrain, 640-ft. above ground, 1049-ft. above sea level.

Latitude	38°	57'	01"
Longitude	77°	04'	47"

Transmitter: 4010 Chesapeake St. NW.

Note: Latitude and longitude coordinates shown are based on the North American Datum of 1927 (NAD 27) as currently required by the Mass Media Bureau of the FCC.

Multichannel TV Sound: Stereo only.

Satellite Earth Stations: Transmitter GE; Microdyne, 3.1-meter KC-band; Comtech, 3.5-meter KC-band; Andrew, 5-meter C-band; Satcom Technologies, 5.5-meter Ku-band; Satcom Technologies, 7-meter C-band; Microdyne, Comtech receivers.

SNG Mobile Dish: Satcom Technologies, 2.3-meter Ku-band.

News Services: UPI, AP.

Ownership: Allbritton Communications Co. (Group Owner).

Began Operation: October 3, 1947. As WMAL-TV, de facto control transferred with WMAL-AM-FM from Washington Star Communications Inc. to Joe Allbritton in 1975.

Represented (legal): Sidley Austin LLP.

Represented (sales): Eagle Television Sales.

Personnel:

Fred Ryan, Vice President & General Manager.

Bill Lord, Vice President, News.

Kevin O'Toole, Vice President & Finance Director.

Robert Forsythe, Operations Director & Chief Engineer.

Howard Zeiden, General Sales Manager & Program Director.

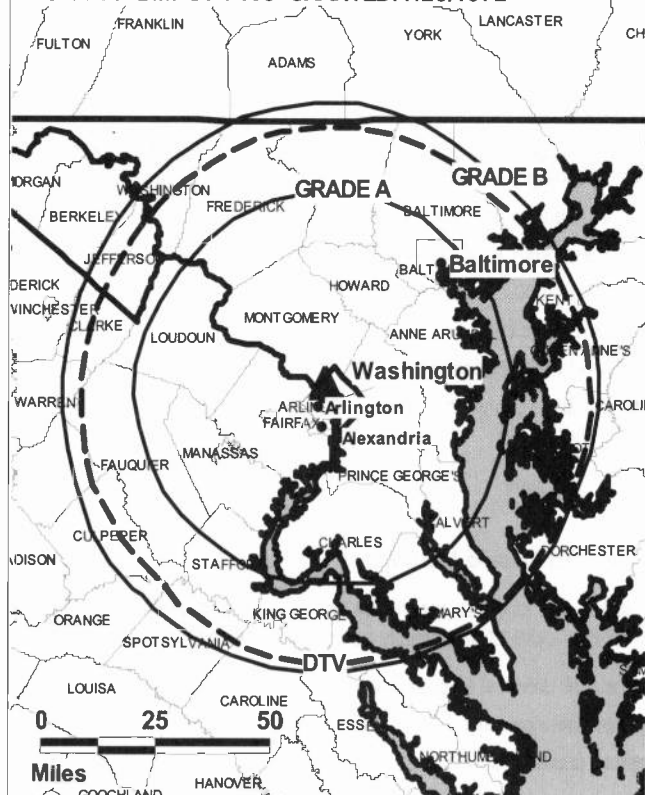
Cliff McKinney, Sales Marketing Manager.

Michelle Levy-Williams, Traffic Manager.

City of License: Washington. **Station DMA:** Washington, DC (Hagerstown, MD).

Rank: 9.

WJLA-TV BMPCT-7405 GRANTED: 7/25/1972



© 2008 Warren Communications News

Circulation © 2007 Nielsen. Coverage based on Nielsen study.

GrandTotal	Cable TV Households	Non-cable TV Households	Total TV Households
Estimated Station Totals *	1,755,750	842,330	2,598,080
Average Weekly Circulation (2007)	1,083,346	487,682	1,571,028
Average Daily Circulation (2007)			689,793
Station DMA Total	Cable TV Households	Non-cable TV Households	Total TV Households
Estimated Station Totals *	1,419,430	710,000	2,129,430
Average Weekly Circulation (2007)	957,950	467,739	1,425,689
Average Daily Circulation (2007)			629,870
Other DMA Total	Cable TV Households	Non-cable TV Households	Total TV Households
Estimated Station Totals *	336,320	132,330	468,650
Average Weekly Circulation (2007)	125,396	19,943	145,339
Average Daily Circulation (2007)			59,923

*Estimated station totals are sums of the Nielsen TV and Cable TV household estimates for each county in which the station registers viewing of more than 5% as per the Nielsen Survey Methods.

WRC-DT
Ch. 48

Network Service: NBC.

Licensee: NBC Telemundo License Co., 1299 Pennsylvania Ave. NW, 11th Floor, c/o NBC Inc., Washington, DC 20004.

Studio: 4001 Nebraska Ave. NW, Washington, DC 20016.

Mailing Address: 4001 Nebraska Ave. NW, Washington, DC 20016.

Phone: 202-885-4000. **Fax:** 202-885-4664.

E-mail: nbc4dc@nbc.com

Web Site: http://www.nbc4dc.com

Technical Facilities: Channel No. 48 (674-680 MHz). Authorized power: 813-kw max. visual, aural. Antenna: 794-ft above av. terrain, 637-ft. above ground, 1024-ft. above sea level.

Latitude	38°	56'	24"
Longitude	77°	04'	54"

Transmitter: 4001 Nebraska Ave. NW.

Note: Latitude and longitude coordinates shown are based on the North American Datum of 1927 (NAD 27) as currently required by the Mass Media Bureau of the FCC.

Ownership: NBC Universal (Group Owner).

Began Operation: November 1, 1998. High Definition.

Represented (sales): NBC TV Spot Sales.

Represented (engineering): Denny & Associates PC.

Personnel:

Michael Jack, President & General Manager.

Vickie Burns, Vice President, News & Operations.

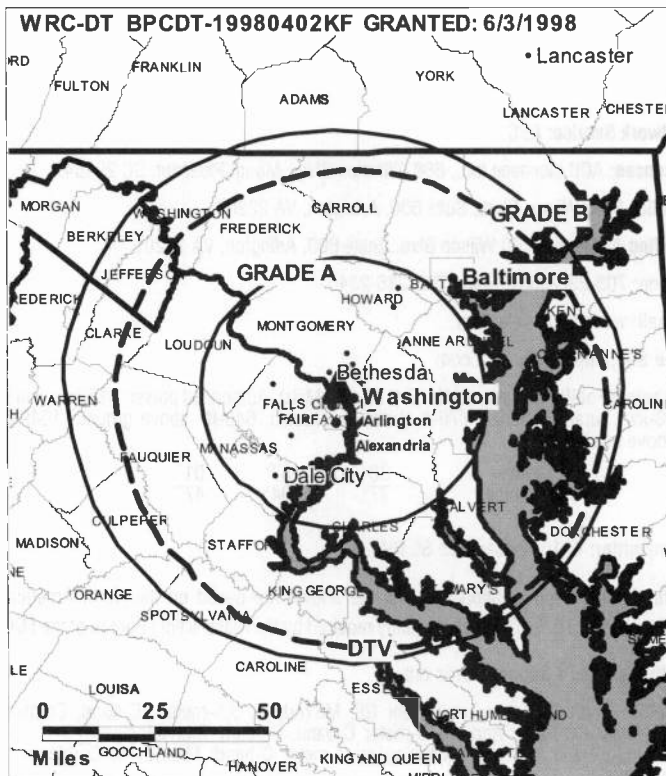
Donna Weston, Vice President, Advertising & Promotion.

Michael Miller, Vice President, Sales.

Ruth Springfield, Traffic Manager.

Angela Owens, Station Information Director.

Doug Lyles, Regional Sales Manager.



© 2008 Warren Communications News

James Killen, Local Sales Manager.

Chuck Lindner, Chief Engineer.

Beverly Whitner, Program Director.

City of License: Washington. **Station DMA:** Washington, DC (Hagerstown, MD).

Rank: 9.

Nielsen Data: Not available.

District of Columbia — Washington

WTTG
Ch. 5

Network Service: FOX.

Licensee: Fox Television Stations Inc., 5151 Wisconsin Ave. NW, c/o Molly Pauker, Washington, DC 20016.

Studio: 5151 Wisconsin Ave. NW, Washington, DC 20016.

Mailing Address: 5151 Wisconsin Ave. NW, Washington, DC 20016.

Phone: 202-244-5151. **Fax:** 202-244-3132.

E-mail: wttg.desk@foxtv.com

Web Site: <http://www.fox5dc.com>

Technical Facilities: Channel No. 5 (76-82 MHz). Authorized power: 100-kw visual, 15-kw aural. Antenna: 770-ft above av. terrain, 705-ft. above ground, 1049-ft. above sea level.

Latitude	38°	57'	21"
Longitude	77°	04'	57"

Holds CP for change to 94-kw visual, 797-ft above av. terrain, 681-ft. above ground, 1025-ft. above sea level; lat. 38° 57' 22", long. 77° 04' 59", BPCT-20060519ACI.

Transmitter: 5151 Wisconsin Ave. NW.

Note: Latitude and longitude coordinates shown are based on the North American Datum of 1927 (NAD 27) as currently required by the Mass Media Bureau of the FCC.

Multichannel TV Sound: Stereo only.

Satellite Earth Stations: Transmitter Harris; Microdyne, 5-meter; Vertex, 6.1-meter; Microdyne, 10-meter; Standard Communications, Microdyne receivers.

News Services: UPI, AP.

Ownership: Fox Television Holdings Inc. (Group Owner).

Began Operation: January 1, 1947. Sale to present owner by Metromedia Inc. approved by FCC November 14, 1985.

Represented (legal): Skadden, Arps, Slate, Meagher & Flom LLP.

Represented (sales): TeleRep Inc.

Personnel:

Glenn Duffy Dyer, Vice President & General Manager.

Jeff Andrews, Vice President, Engineering & Operations.

Patrick Paolini, Vice President, Sales.

Steve Houk, Vice President, Creative Services.

Katherine Green, Vice President, News.

Mary Talley, Vice President, Human Resources.

Melissa Smith-Sattler, Vice President, Finance & Strategic Planning.

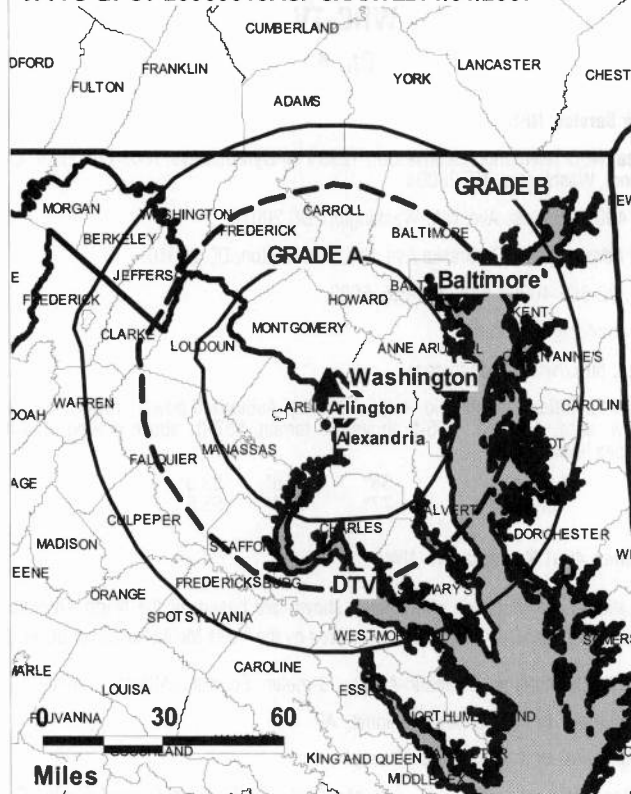
Arthur Leffler, Local Sales Manager.

Ira Lazernik, Production Manager.

Charmaine Marie-Winter, Traffic Manager.

Carolyn Sheedy, Human Resources Manager.

WTTG BPCT-20060519ACI GRANTED: 1/31/2007



© 2008 Warren Communications News

City of License: Washington. **Station DMA:** Washington, DC (Hagerstown, MD).

Rank: 9.

Circulation © 2007 Nielsen. Coverage based on Nielsen study.

GrandTotal	Cable TV Households	Non-cable TV Households	Total TV Households
Estimated Station Totals *	1,997,780	929,160	2,926,940
Average Weekly Circulation (2007)	1,197,487	514,351	1,711,838
Average Daily Circulation (2007)			734,103
Station DMA Total	Cable TV Households	Non-cable TV Households	Total TV Households
Estimated Station Totals *	1,421,050	713,880	2,134,930
Average Weekly Circulation (2007)	1,029,391	485,751	1,515,142
Average Daily Circulation (2007)			675,397
Other DMA Total	Cable TV Households	Non-cable TV Households	Total TV Households
Estimated Station Totals *	576,730	215,280	792,010
Average Weekly Circulation (2007)	168,096	28,600	196,696
Average Daily Circulation (2007)			58,706

*Estimated station totals are sums of the Nielsen TV and Cable TV household estimates for each county in which the station registers viewing of more than 5% as per the Nielsen Survey Methods.

WTTG-DT

Ch. 36

Network Service: FOX.

Licensee: Fox Television Stations Inc., 5151 Wisconsin Ave. NW, c/o Molly Pauker, Washington, DC 20016.

Studio: 5151 Wisconsin Ave. NW, Washington, DC 20016.

Mailing Address: 5151 Wisconsin Ave. NW, Washington, DC 20016.

Phone: 202-244-5151. **Fax:** 202-244-3132.

E-mail: wttg.desk@foxtv.com

Web Site: <http://www.wttg.com>

Technical Facilities: Channel No. 36 (602-608 MHz). Authorized power: 1000-kw max. visual, aural. Antenna: 660-ft above av. terrain, 541-ft. above ground, 886-ft. above sea level.

Latitude	38°	57'	22"
Longitude	77°	04'	59"

Holds CP for change to 675-kw max. visual, 745-ft above av. terrain, 627-ft. above ground, 970-ft. above sea level; BPCDT-20060519ACJ.

Transmitter: 5151 Wisconsin Ave. NW.

Note: Latitude and longitude coordinates shown are based on the North American Datum of 1927 (NAD 27) as currently required by the Mass Media Bureau of the FCC.

Ownership: Fox Television Holdings Inc. (Group Owner).

Began Operation: March 1, 1999.

Represented (legal): Skadden, Arps, Slate, Meagher & Flom LLP.

Personnel:

Glenn Duffy Dyer, Vice President & General Manager.

Jeff Andrews, Vice President, Engineering & Operations.

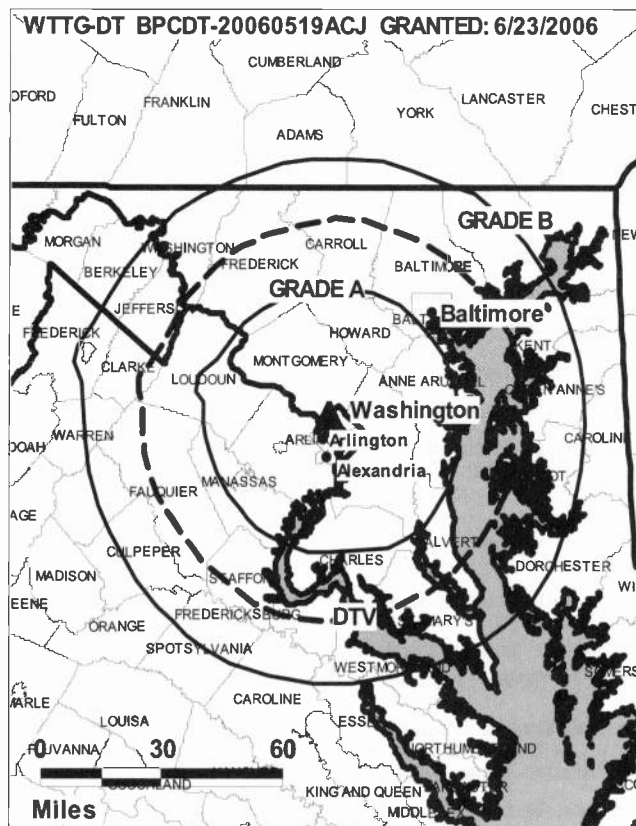
Patrick Paolini, Vice President, Sales.

Steve Houk, Vice President, Creative Services.

Katherine Green, Vice President, News.

Mary Talley, Vice President, Human Resources.

Melissa Smith-Sattler, Vice President, Finance & Strategic Planning.



© 2008 Warren Communications News

Arthur Leffler, Local Sales Manager.

Ira Lazernik, Production Manager.

Charmaine Marie-Winter, Traffic Manager.

Carolyn Sheedy, Human Resources Manager.

City of License: Washington. **Station DMA:** Washington, DC (Hagerstown, MD).

Rank: 9.

Nielsen Data: Not available.

District of Columbia — Washington

WUSA
Ch. 9

Network Service: CBS.

Licensee: Detroit Free Press Inc., 7950 Jones Branch Dr, c/o Gannett Co., McLean, VA 22102.

Studio: 4100 Wisconsin Ave. NW, Washington, DC 20016.

Mailing Address: 4100 Wisconsin Ave. NW, Washington, DC 20016.

Phone: 202-895-5999. **Fax:** 202-364-9432.

E-mail: kpiankhi@wusatv9.com

Web Site: http://www.wusatv9.com

Technical Facilities: Channel No. 9 (186-192 MHz). Authorized power: 316-kw visual, 31.6-kw aural. Antenna: 770-ft above av. terrain, 640-ft. above ground, 1049-ft. above sea level.

Latitude	38°	57'	01"
Longitude	77°	04'	47"

Transmitter: 4001 Brandywine St. NW.

Note: Latitude and longitude coordinates shown are based on the North American Datum of 1927 (NAD 27) as currently required by the Mass Media Bureau of the FCC.

Satellite Earth Stations: Transmitter Harris; Scientific-Atlanta, 4.5-meter C-band; Harris, 4.5-meter Ku-band; Harris, 6.1-meter C-band; Scientific-Atlanta, 7-meter C-band; Scientific-Atlanta, Harris receivers.

News Services: Western Union Weather, Reuters TV, UPI, AP.

Ownership: Gannett Co. Inc. (Group Owner).

Began Operation: January 16, 1949. Originally known as WOIC. Sold to CBS (45%) and Washington Post (55%) August 1950 (Television Digest, Vol. 6:25). Washington Post acquired 100% in October 1954 (Vol. 10:42). Exchange for WWJ-TV (now WDIV), Detroit, MI approved by FCC May 18, 1978 (Vol. 17:58; 18:21). Sale to present owner by Evening News Assn. approved by FCC January 13, 1986.

Represented (sales): Blair Television.

Represented (legal): Wiley Rein.

Personnel:

Allan Horlick, President & General Manager.

Dianne Downey, Vice President, Sales.

Sara Scott, Local Sales Manager.

Cheryl Savastano, National Sales Manager.

Amanda Sheehan, National Sales Manager.

Terry Smith, Director of Technology & Operations.

Jim Beahn, Technology Manager.

Joan Raker, Business Manager.

Sue Baldwin, Program Associate.

Christina Eaglin, Director of Integrated Marketing.

Heather Shean, Director of Marketing.

Victor Murphy, Production Manager.

Diane Scharer, Research Manager.



© 2008 Warren Communications News

Dave Van Dyke, Operations & Traffic Manager.

Khalim Piankhi, Vice President, Community Relations.

Sarah Laslo, Human Resources Administrator.

City of License: Washington. **Station DMA:** Washington, DC (Hagerstown, MD).

Rank: 9.

Circulation © 2007 Nielsen. Coverage based on Nielsen study.

GrandTotal	Cable TV Households	Non-cable TV Households	Total TV Households
Estimated Station Totals *	1,812,730	871,370	2,684,100
Average Weekly Circulation (2007)	1,049,700	473,016	1,522,716
Average Daily Circulation (2007)			663,223
Station DMA Total	Cable TV Households	Non-cable TV Households	Total TV Households
Estimated Station Totals *	1,421,050	710,000	2,131,050
Average Weekly Circulation (2007)	918,072	451,052	1,369,124
Average Daily Circulation (2007)			607,419
Other DMA Total	Cable TV Households	Non-cable TV Households	Total TV Households
Estimated Station Totals *	391,680	161,370	553,050
Average Weekly Circulation (2007)	131,628	21,964	153,592
Average Daily Circulation (2007)			55,804

*Estimated station totals are sums of the Nielsen TV and Cable TV household estimates for each county in which the station registers viewing of more than 5% as per the Nielsen Survey Methods.

District of Columbia — Washington

WUSA-DT Ch. 34

Network Service: CBS.

Licensee: Detroit Free Press Inc., 7950 Jones Branch Dr, c/o Gannett Co., McLean, VA 22102.

Studio: 4100 Wisconsin Ave. NW, Washington, DC 20016.

Mailing Address: 4100 Wisconsin Ave. NW, Washington, DC 20016.

Phone: 202-895-5999. **Fax:** 202-364-9432.

E-mail: kpiankhi@wusatv9.com

Web Site: <http://www.wusatv9.com>

Technical Facilities: Channel No. 34 (590-596 MHz). Authorized power: 1000-kw max. visual, aural. Antenna: 833-ft above av. terrain, 663-ft. above ground, 1073-ft. above sea level.

Latitude	38°	57'	001"
Longitude	77°	004'	47"

Transmitter: 4010 Chesapeake St. NW.

Note: Latitude and longitude coordinates shown are based on the North American Datum of 1927 (NAD 27) as currently required by the Mass Media Bureau of the FCC.

Ownership: Gannett Co. Inc. (Group Owner).

Began Operation: October 31, 1998. High Definition.

Represented (legal): Wiley Rein.

Represented (sales): Blair Television.

Personnel:

Allan Horlick, President & General Manager.

Dianne Downey, Vice President, Sales.

Sara Scott, Local Sales Manager.

Cheryl Savastano, National Sales Manager.

Amanda Sheehan, National Sales Manager.

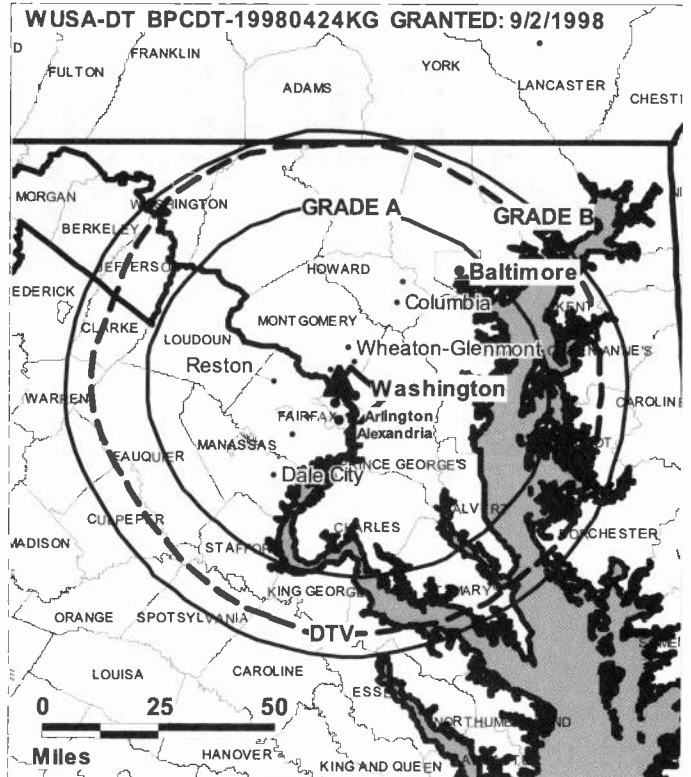
Terry Smith, Director of Technology & Operations.

Jim Beahn, Technology Director.

Joan Raker, Business Manager.

Sue Baldwin, Program Associate.

Christina Eaglin, Director of Integrated Marketing.



© 2008 Warren Communications News

Heather Shean, Director of Marketing.

Victor Murphy, Production Manager.

Diane Scharer, Research Manager.

Dave Van Dyke, Operations & Traffic Manager.

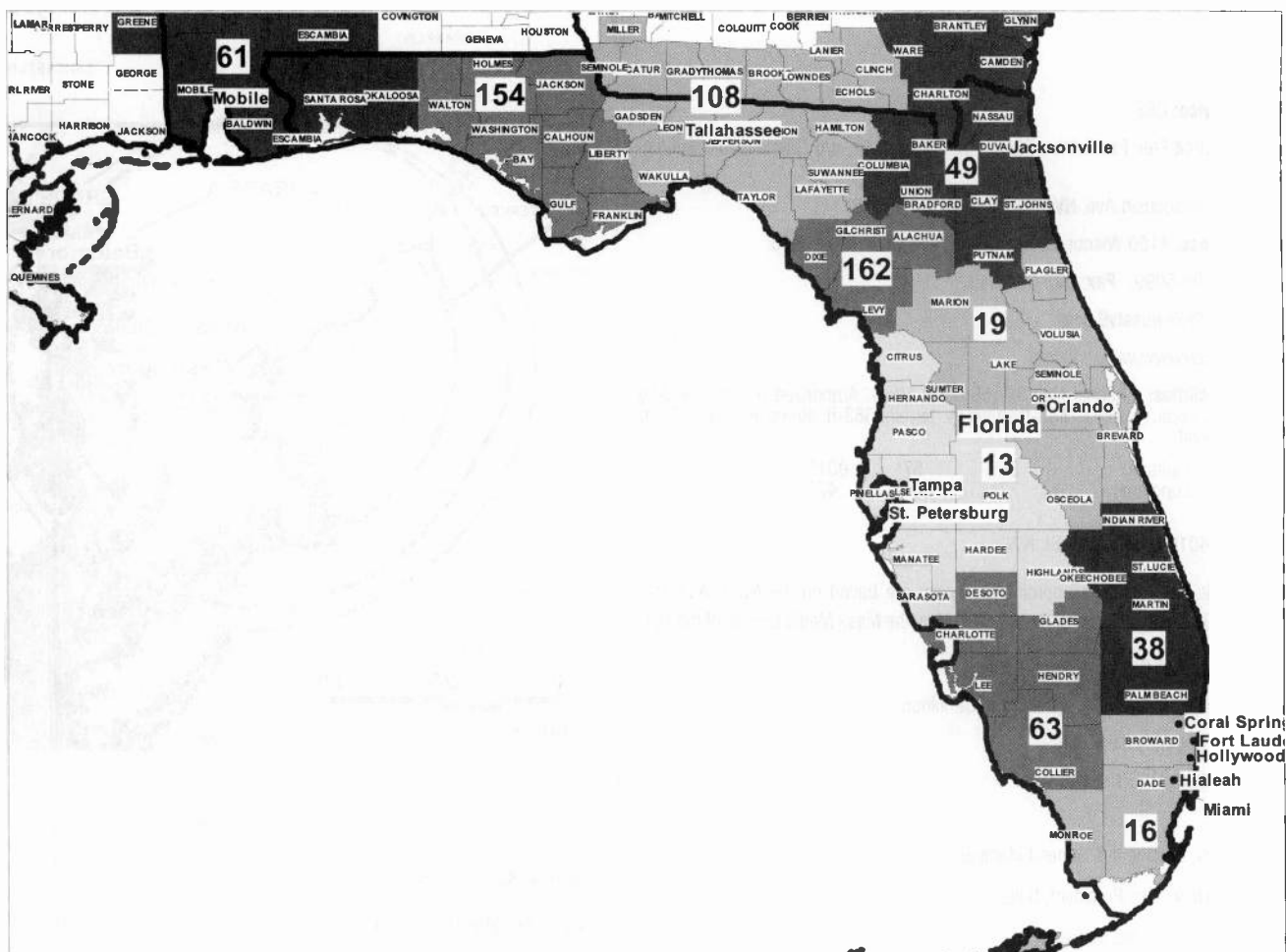
Khalim Piankhi, Vice President, Community Relations.

Sarah Laslo, Human Resource Administrator.

City of License: Washington. **Station DMA:** Washington, DC (Hagerstown, MD).

Rank: 9.

Nielsen Data: Not available.



© 2008 Warren Communications News

MARKET	NIELSEN DMA TV HOUSEHOLDS	RANK	MARKET AREA COMMERCIAL STATIONS
Tampa-St. Petersburg (Sarasota), FL.....	1,783,910	13	WCLF (22); WCLF-DT (21); WFLA-DT (7); WFLA-TV (8); WFTS-DT (29); WFTS-TV (28); WFTT-DT (47); WFTT-TV (50); WMOR-DT (19); WMOR-TV (32); WTOG (44); WTOG-DT (59); WTSP (10); WTSP-DT (24); WTTA (38); WTTA-DT (57); WTVT (13); WTVT-DT (12); WVEA-DT (25); WVEA-TV (62); WWSB (40); WWSB-DT (52); WXPX (66); WXPX-DT (42)
Miami-Fort Lauderdale, FL.....	1,536,020	16	WAMI-DT (47); WAMI-TV (69); WBFS-DT (32); WBFS-TV (33); WFOR-DT (22); WFOR-TV (4); WGEN-DT (12); WGEN-TV (8); WHFT-DT (46); WHFT-TV (45); WLTU (23); WLTU-DT (24); WPLG (10); WPLG-DT (9); WPXM (35); WPXM-DT (26); WSBS-DT (3); WSBS-TV (22); WSCV (51); WSCV-DT (52); WSFL-DT (19); WSFL-TV (39); WSVN (7); WSVN-DT (8); WTVJ (6); WTVJ-DT (31)
Orlando-Daytona Beach-Melbourne, FL.....	1,434,050	19	WACX-DT (40); WESH (2); WESH-DT (11); WFTV (9); WFTV-DT (39); WHLV-TV (52); WKCF (18); WKCF-DT (17); WKMG-DT (58); WKMG-TV (6); WOFL (35); WOFL-DT (22); WOPX (56); WOPX-DT (48); WOTF-DT (20); WOTF-TV (43); WRBW (65); WRBW-DT (41); WRDQ (27); WRDQ-DT (14); WVEN-DT (49); WVEN-TV (26)
West Palm Beach-Fort Pierce, FL.....	775,340	38	WFGC (61); WFGC-DT (49); WFLX (29); WFLX-DT (28); WHDT-DT (59); WPBF (25); WPBF-DT (16); WPEC (12); WPEC-DT (13); WPTV (5); WPTV-DT (55); WPXP (67); WPXP-DT (36); WTVX (34); WTVX-DT (50)
Jacksonville, FL.....	655,470	49	WAWS (30); WAWS-DT (32); WCWJ (17); WCWJ-DT (34); WJXT (4); WJXT-DT (42); WJXX (25); WJXX-DT (10); WPXC-DT (24); WPXC-TV (21); WTEV-DT (19); WTEV-TV (47); WTLV (12); WTLV-DT (13)
Mobile, AL-Pensacola (Fort Walton Beach), FL.....	517,410	61	WALA-DT (9); WALA-TV (10); WAWD (58); WAWD-DT (49); WBPB (55); WEAR-DT (17); WEAR-TV (3); WFBD-DT (48); WFGX (35); WFGX-DT (50); WHBR (33); WHBR-DT (34); WJTC (44); WJTC-DT (45); WKRG-DT (27); WKRG-TV (5); WMPV-DT (20); WMPV-TV (21); WPAN (53); WPAN-DT (40); WPML-DT (47); WPML-TV (15)
Fort Myers-Naples, FL.....	491,760	63	WBBH-DT (15); WBBH-TV (20); WFTX (36); WFTX-DT (35); WINK-DT (9); WINK-TV (11); WRXY-DT (33); WRXY-TV (49); WXCW (46); WXCW-DT (45); WZVN-DT (41); WZVN-TV (26)
Tallahassee, FL-Thomasville, GA.....	267,850	108	WCTV (6); WCTV-DT (46); WFXU (57); WTLF-DT (24); WTLH (49); WTLH-DT (50); WTWC-DT (2); WTWC-TV (40); WTXL-DT (22); WTXL-TV (27)
Panama City, FL.....	142,270	154	WBIF (51); WJHG-DT (8); WJHG-TV (7); WMBB (13); WMBB-DT (19); WPCT (46); WPCT-DT (47); WPGX (28); WPGX-DT (9)
Gainesville, FL.....	122,720	162	WCJB-DT (16); WCJB-TV (20); WGFL (53); WGFL-DT (28); WOGX (51); WOGX-DT (31)

(Continued on next page)

Florida *Digital* Station Totals as of October 1, 2007

	VHF	UHF	TOTAL
Commercial Television	14	59	73
Educational Television	0	17	17
	14	76	90

Florida Analog Station Totals as of October 1, 2007

	VHF	UHF	TOTAL
Commercial Television	19	53	72
Educational Television	5	13	18
	24	66	90

WXPX

Ch. 66

Network Service: ION.

Licensee: Paxson Communications License Co. LLC, 601 Clearwater Park Rd., West Palm Beach, FL 33401-6233.

Studio: 200 S. Parker St., Tampa, FL 33606.

Mailing Address: 200 S. Parker St., Tampa, FL 33606.

Phone: 813-314-5462; 813-314-5458. **Fax:** 813-314-5464.

E-mail: jpomilla@wfla.com

Web Site: http://www.ionline.tv

Technical Facilities: Channel No. 66 (782-788 MHz). Authorized power: 2240-kw max. visual, aural. Antenna: 1525-ft above av. terrain, 1497-ft. above ground, 1578-ft. above sea level.

Latitude 27° 24' 30"
Longitude 82° 15' 00"

Transmitter: Approx. 2-mi. NE of Vema, Manatee County.

Note: Latitude and longitude coordinates shown are based on the North American Datum of 1927 (NAD 27) as currently required by the Mass Media Bureau of the FCC.

Ownership: ION Media Networks Inc. (Group Owner).

Began Operation: August 1, 1994. Sale to Flenoy Rogers Inc. by Bradenton Broadcast TV Co. Ltd. approved by FCC July 21, 1993, but never consummated. Sale to The Christian Network by Bradenton Broadcast TV Co. Ltd. approved by FCC September 30, 1996. Sale to present owner by The Christian Network approved by FCC December 15, 1997. Transfer to CIG Media LLC pending.

Represented (legal): Dow Lohnes PLLC.

Personnel:

Joe Pomilla, General Sales Manager.

Michael Dudich, Local Sales Manager.

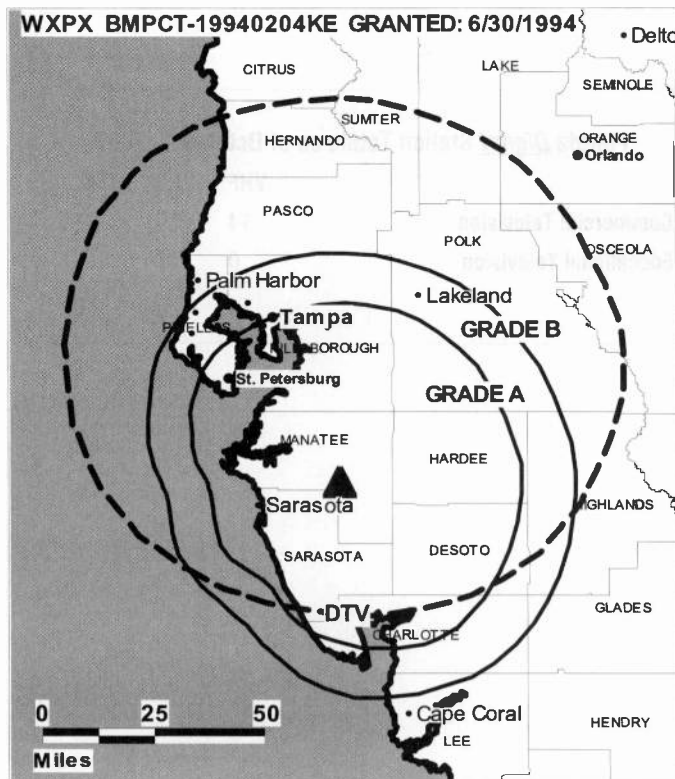
Joe Clary, Chief Engineer.

Tom Czupowski, Business Manager.

Angela Romero, Traffic Manager.

City of License: Bradenton. **Station DMA:** Tampa-St. Petersburg (Sarasota), FL.

Rank: 13.



© 2008 Warren Communications News

Circulation © 2007 Nielsen. Coverage based on Nielsen study.

GrandTotal	Cable TV Households	Non-cable TV Households	Total TV Households
Estimated Station Totals *	1,179,470	91,560	1,271,030
Average Weekly Circulation (2007)	91,164	6,892	98,056
Average Daily Circulation (2007)			21,208
Station DMA Total	Cable TV Households	Non-cable TV Households	Total TV Households
Estimated Station Totals *	1,175,530	91,560	1,267,090
Average Weekly Circulation (2007)	90,935	6,892	97,827
Average Daily Circulation (2007)			21,157
Other DMA Total	Cable TV Households	Non-cable TV Households	Total TV Households
Estimated Station Totals *	3,940	0	3,940
Average Weekly Circulation (2007)	229	0	229
Average Daily Circulation (2007)			51

*Estimated station totals are sums of the Nielsen TV and Cable TV household estimates for each county in which the station registers viewing of more than 5% as per the Nielsen Survey Methods.

WXPX-DT

Ch. 42

Network Service: ION.

Licensee: Paxson Communications License Co. LLC, 601 Clearwater Park Rd., West Palm Beach, FL 33401-6233.

Studio: 200 S. Parker St., Tampa, FL 33606.

Mailing Address: 200 S. Parker St., Tampa, FL 33606.

Phone: 813-314-5462; 813-314-5458. **Fax:** 813-314-5464.

E-mail: jpomilla@wfla.com

Web Site: http://www.ionline.tv

Technical Facilities: Channel No. 42 (638-644 MHz). Authorized power: 210-kw max. visual, aural. Antenna: 1562-ft above av. terrain, 1565-ft. above ground, 1624-ft. above sea level.

Latitude	27°	49'	10"
Longitude	82°	15'	39"

Transmitter: 13623 Rhodine Rd.

Note: Latitude and longitude coordinates shown are based on the North American Datum of 1927 (NAD 27) as currently required by the Mass Media Bureau of the FCC.

Ownership: ION Media Networks Inc. (Group Owner).

Began Operation: January 1, 2003. Standard Definition.

Represented (legal): Dow Lohnes PLLC.

Represented (engineering): du Treil, Lundin & Rackley Inc.

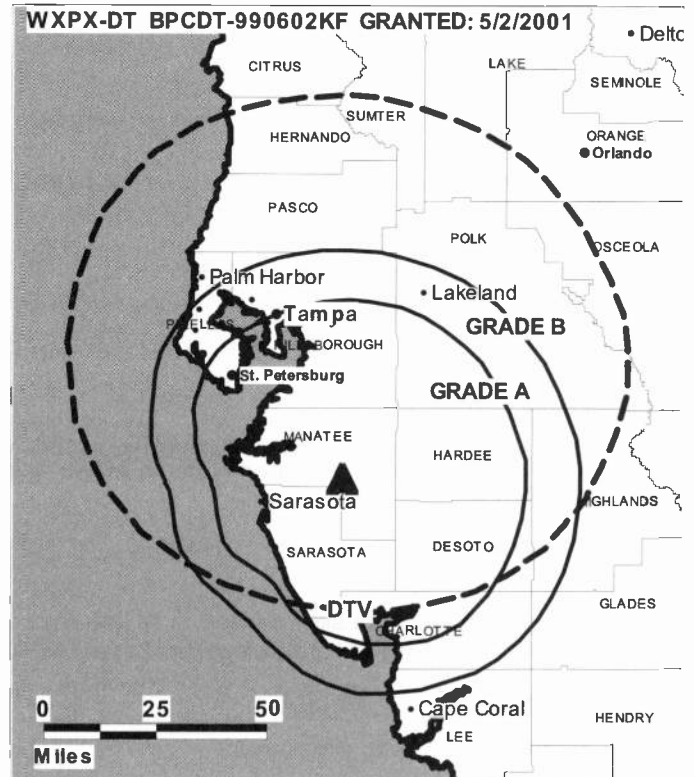
Personnel:

Joe Pomilla, General Sales Manager.

Michael Dudich, Local Sales Manager.

Joe Clary, Chief Engineer.

Tom Czupowski, Business Manager.



© 2008 Warren Communications News

Angela Romero, Traffic Manager.

City of License: Bradenton. **Station DMA:** Tampa-St. Petersburg (Sarasota), FL.

Rank: 13.

Nielsen Data: Not available.

WFTX-DT

Ch. 35

Network Service: FOX.

Licensee: Journal Broadcast Corp., 3355 S. Valley View Blvd., Las Vegas, NV 89102.

Studio: 621 S.W. Pine Island Rd., Cape Coral, FL 33991.

Mailing Address: 621 S.W. Pine Island Rd., Cape Coral, FL 33991.

Phone: 239-574-3636. **Fax:** 239-574-2025.

E-mail: bstruense@fox4now.com

Web Site: <http://www.fox4florida.com>

Technical Facilities: Channel No. 35 (596-602 MHz). Authorized power: 930-kw max. visual, aural. Antenna: 1325-ft above av. terrain, 1322-ft. above ground, 1351-ft. above sea level.

Latitude	26°	47'	42"
Longitude	81°	48'	05"

Note: Latitude and longitude coordinates shown are based on the North American Datum of 1927 (NAD 27) as currently required by the Mass Media Bureau of the FCC.

Ownership: Journal Communications Inc. (Group Owner).

Began Operation: July 1, 2001. Standard Definition.

Represented (legal): Leventhal, Senter & Lerman PLLC.

Represented (sales): TeleRep Inc.

Personnel:

Judy D. Kenney, Vice President & General Manager.

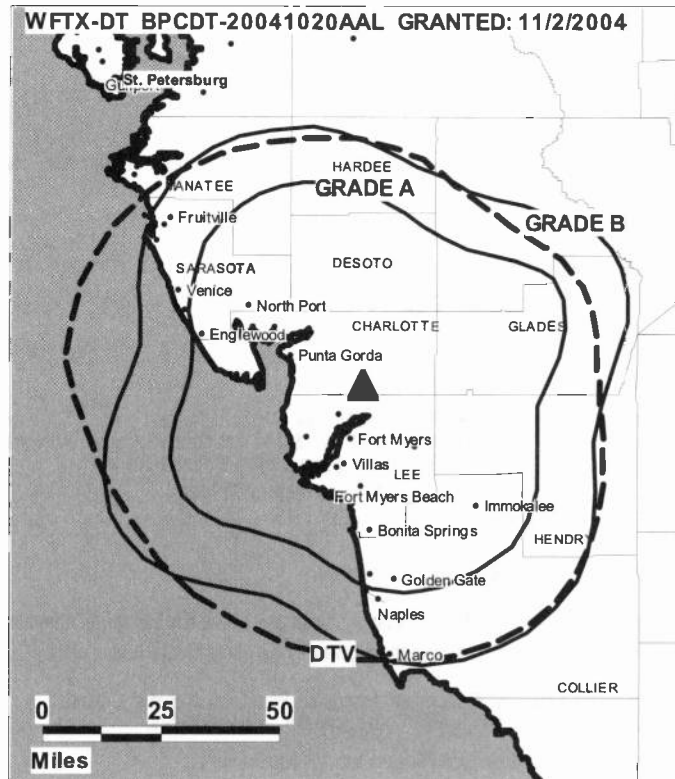
Dana George, General Sales Manager.

Forrest Carr, News Director.

Mike Mayne, Chief Engineer.

Wendy Duncan, Business Manager.

Becky Lott, Program Director & Traffic Manager.



© 2008 Warren Communications News

Brent Struense, Promotions Manager & Marketing Director.

City of License: Cape Coral. **Station DMA:** Fort Myers-Naples, FL. **Rank:** 63.

Nielsen Data: Not available.

WCLF

Ch. 22

Network Service: IND.

Licensee: Christian Television Corp. Inc., PO Box 6922, 6922 142nd Ave. N, Clearwater, FL 33758.

Studio: 6922 142nd Ave. N, Largo, FL 33771.

Mailing Address: PO Box 6922, Clearwater, FL 33758.

Phone: 727-535-5622. **Fax:** 727-531-2497.

E-mail: jjarvis@ctnonline.com

Web Site: http://www.ctnonline.com

Technical Facilities: Channel No. 22 (518-524 MHz). Authorized power: 5000-kw max. & 1170-kw horizontal visual, 500-kw & 117-kw horizontal aural. Antenna: 1542-ft above av. terrain, 1343-ft. above ground, 1404-ft. above sea level.

Latitude	27°	49'	10"
Longitude	82°	15'	39"

Transmitter: 13623 Rhodine Rd., Riverview.

Note: Latitude and longitude coordinates shown are based on the North American Datum of 1927 (NAD 27) as currently required by the Mass Media Bureau of the FCC.

Satellite Earth Stations: Transmitter Acrodyne; Winegard, 3-meter C-band; Comtech, 5-meter C-band; M/A-Com, Echostar, ADU receivers.

Ownership: Christian Television Network Inc. (Group Owner).

Began Operation: October 24, 1979.

Represented (legal): Hardy, Carey, Chautin & Balkin LLP.

Personnel:

Robert R. D'Andrea, President & General Manager.

Carl Berger, Chief Engineer.

Neville Chankersingh, Chief Financial Officer.

Steve Cunningham, Director of Programming & Sales.

Rick Wolfe, Production Manager.

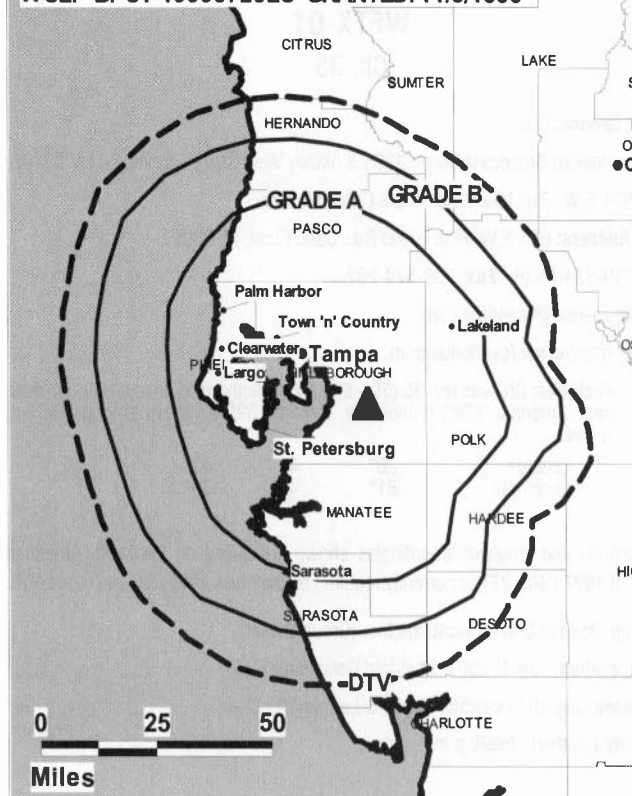
Vicki Crew, Traffic Manager.

Jack Jarvis, Cable Relations & Special Projects Manager.

City of License: Clearwater. **Station DMA:** Tampa-St. Petersburg (Sarasota), FL.

Rank: 13.

WCLF BPCT-19990728LC GRANTED: 11/5/1999



© 2008 Warren Communications News

Circulation © 2007 Nielsen. Coverage based on Nielsen study.

GrandTotal	Cable TV Households	Non-cable TV Households	Total TV Households
Estimated Station Totals *	271,660	60,910	332,570
Average Weekly Circulation (2007)	16,838	4,573	21,411
Average Daily Circulation (2007)			5,352
Station DMA Total	Cable TV Households	Non-cable TV Households	Total TV Households
Estimated Station Totals *	271,660	60,910	332,570
Average Weekly Circulation (2007)	16,838	4,573	21,411
Average Daily Circulation (2007)			5,352

*Estimated station totals are sums of the Nielsen TV and Cable TV household estimates for each county in which the station registers viewing of more than 5% as per the Nielsen Survey Methods.

WCLF-DT

Ch. 21

Network Service: IND.

Licensee: Christian Television Corp. Inc., PO Box 6922, 6922 142nd Ave. N, Clearwater, FL 33758.

WCLF TV: 6922 142nd Ave. N, Largo, FL 33771.

Mailing Address: PO Box 6922, Clearwater, FL 33758.

Phone: 727-535-5622. **Fax:** 727-531-2497.

E-mail: jjarvis@ctnonline.com

Web Site: <http://www.ctnonline.com/wclf22/>

Technical Facilities: Channel No. 21 (512-518 MHz). Authorized power: 1000-kw max. visual, aural. Antenna: 1342-ft above av. terrain, 1342-ft. above ground, 1401-ft. above sea level.

Latitude	27°	49'	10"
Longitude	82°	15'	39"

Note: Latitude and longitude coordinates shown are based on the North American Datum of 1927 (NAD 27) as currently required by the Mass Media Bureau of the FCC.

Ownership: Christian Television Network Inc. (Group Owner).

Began Operation: October 1, 2002. Standard Definition.

Personnel:

Robert D'Andrea, President & General Manager.

Carl Berger, Chief Engineer.

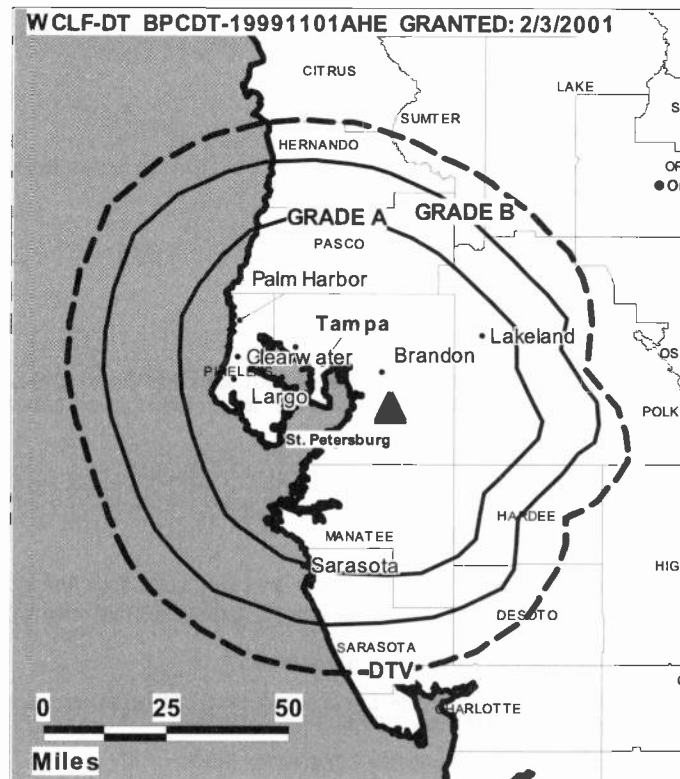
Neville Chankersingh, Chief Financial Officer.

Steve Cunningham, Director of Programming & Sales.

Rick Wolfe, Production Manager.

Vicki Crew, Traffic Manager.

Jack Jarvis, Cable Relations & Special Projects Manager.



© 2008 Warren Communications News

City of License: Clearwater. **Station DMA:** Tampa-St. Petersburg (Sarasota), FL.

Rank: 13.

Nielsen Data: Not available.

WKCF

Ch. 18

Network Service: CW.

Licensee: Orlando Hearst-Argyle Television Inc., PO Box 1800, c/o Brooks, Pierce, McLendon, Humphrey & Leonard, Raleigh, NC 27602.

Studio: 31 Skyline Dr., Lake Mary, FL 32746.

Mailing Address: 31 Skyline Dr., Lake Mary, FL 32746.

Phone: 407-645-1818. **Fax:** 407-647-4163.

Web Site: <http://www.cw18tv.com/>

Technical Facilities: Channel No. 18 (494-500 MHz). Authorized power: 5000-kw visual, 500-kw aural. Antenna: 1501-ft above av. terrain, 1687-ft. above ground, 1749-ft. above sea level.

Latitude	28°	35'	12"
Longitude	81°	04'	58"

Transmitter: 3010 Dill Rd., Bithlo.

Note: Latitude and longitude coordinates shown are based on the North American Datum of 1927 (NAD 27) as currently required by the Mass Media Bureau of the FCC.

Ownership: Hearst-Argyle Television Inc. (Group Owner).

Began Operation: December 8, 1988. Sale to present owner by Emmis Communications Corp. approved by FCC July 7, 2006.

Represented (sales): Harrington Righter & Parsons Inc. (HRP).

Represented (legal): Brooks, Pierce, McLendon, Humphrey & Leonard LLP.

Represented (engineering): du Treil, Lundin & Rackley Inc.

Personnel:

Wayne Spracklin, Vice President & General Manager.

Dave Ward, Vice President, Programming.

John Soapes, General Sales Manager.

Wendi Jeffers, Local Sales Manager.

Tom Post, National Sales Manager.

Susan Culver, Regional Sales Manager.

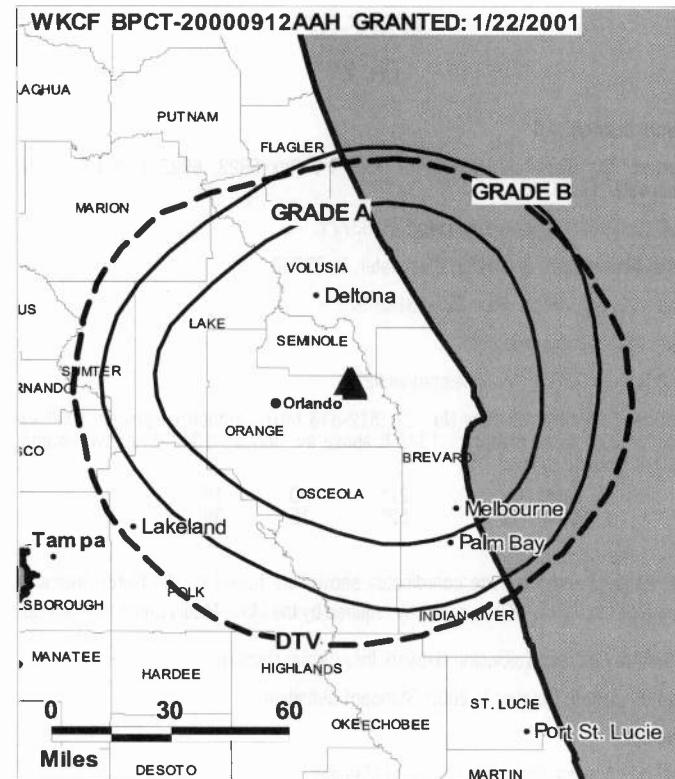
Joe Addalia, Chief Engineer.

Ron Wilkinson, Business Manager.

Greg Thomas, Promotion Manager.

Robin Balk, Production Manager.

Donna Davis, Traffic Manager.



© 2008 Warren Communications News

City of License: Clermont. **Station DMA:** Orlando-Daytona Beach-Melbourne, FL.

Rank: 19.

Circulation © 2007 Nielsen. Coverage based on Nielsen study.

GrandTotal	Cable TV Households	Non-cable TV Households	Total TV Households
Estimated Station Totals *	974,750	421,080	1,395,830
Average Weekly Circulation (2007)	314,316	141,168	455,484
Average Daily Circulation (2007)			153,078
Station DMA Total	Cable TV Households	Non-cable TV Households	Total TV Households
Estimated Station Totals *	974,750	421,080	1,395,830
Average Weekly Circulation (2007)	314,316	141,168	455,484
Average Daily Circulation (2007)			153,078

*Estimated station totals are sums of the Nielsen TV and Cable TV household estimates for each county in which the station registers viewing of more than 5% as per the Nielsen Survey Methods.

WKCF-DT

Ch. 17

Network Service: CW.

Grantee: Orlando Hearst-Argyle Television Inc., PO Box 1800, c/o Brooks, Pierce, McLendon, Humphrey & Leonard, Raleigh, NC 27602.

Studio: 31 Skyline Dr., Lake Mary, FL 32746.

Mailing Address: 31 Skyline Dr., Lake Mary, FL 32746.

Phone: 407-645-1818. **Fax:** 407-647-4163.

Web Site: <http://www.cw18tv.com/>

Technical Facilities: Channel No. 17 (488-494 MHz). Authorized power: 1000-kw max. visual, aural. Antenna: 1549-ft above av. terrain, 1512-ft. above ground, 1578-ft. above sea level.

Latitude	28°	35'	12"
Longitude	81°	04'	58"

Note: Latitude and longitude coordinates shown are based on the North American Datum of 1927 (NAD 27) as currently required by the Mass Media Bureau of the FCC.

Ownership: Hearst-Argyle Television Inc. (Group Owner).

Began Operation: June 1, 2002. High Definition.

Represented (legal): Brooks, Pierce, McLendon, Humphrey & Leonard LLP.

Personnel:

Wayne Spracklin, Vice President & General Manager.

Dave Ward, Vice President, Programming.

John Soapes, General Sales Manager.

Wendi Jeffers, Local Sales Manager.

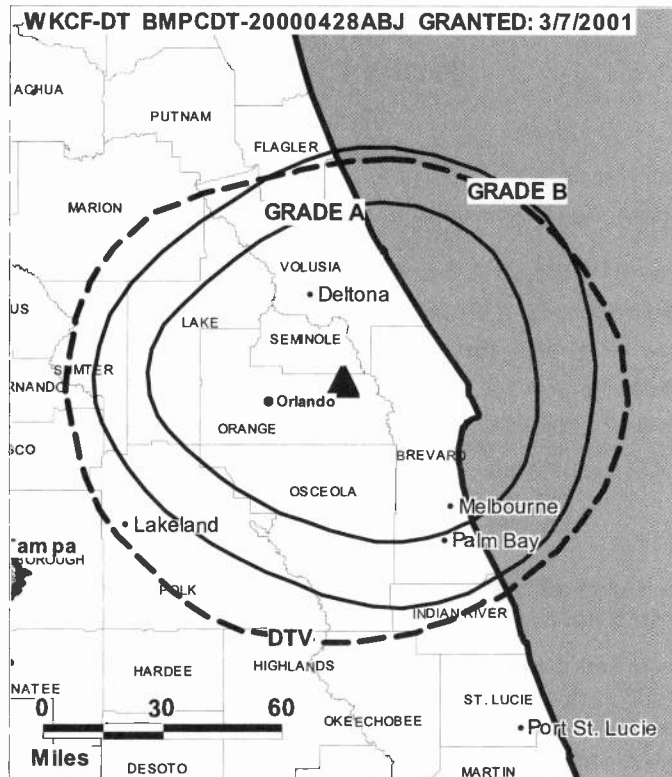
Tom Post, National Sales Manager.

Susan Culver, Regional Sales Manager.

Joe Addalia, Chief Engineer.

Ron Wilkinson, Business Manager.

Greg Thomas, Promotion Manager.



© 2008 Warren Communications News

Robin Balk, Production Manager.

Donna Davis, Traffic Manager.

City of License: Clermont. **Station DMA:** Orlando-Daytona Beach-Melbourne, FL.

Rank: 19.

Nielsen Data: Not available.

WHLV-TV
(formerly WTGL-TV)
Ch. 52

Network Service: IND.

Licensee: Trinity Christian Center of Santa Ana Inc., 2442 Michelle Dr, Tustin, CA 92780.

Studio: 653 W. Michigan St., Orlando, FL 32805.

Mailing Address: 653 W. Michigan St., Orlando, FL 32805.

Phone: 407-423-5200. **Fax:** 407-422-0120.

Web Site: <http://www.tv52.org>

Technical Facilities: Channel No. 52 (698-704 MHz). Authorized power: 3000-kw max. visual, aural. Antenna: 1549-ft above av. terrain, 1514-ft. above ground, 1581-ft. above sea level.

Latitude	28°	35'	12"
Longitude	81°	04'	58"

Note: Latitude and longitude coordinates shown are based on the North American Datum of 1927 (NAD 27) as currently required by the Mass Media Bureau of the FCC.

Satellite Earth Stations: Transmitter Comark; Harris, 3.5-meter C-band; Comtech, 5-meter C-band; M/A-Com receivers.

Ownership: Trinity Broadcasting Network Inc. (Group Owner).

Began Operation: August 16, 1982. Sale to present owner by Good Life Broadcasting Inc. approved by FCC August 1, 2006.

Represented (legal): Colby M May.

Represented (engineering): du Treil, Lundin & Rackley Inc.

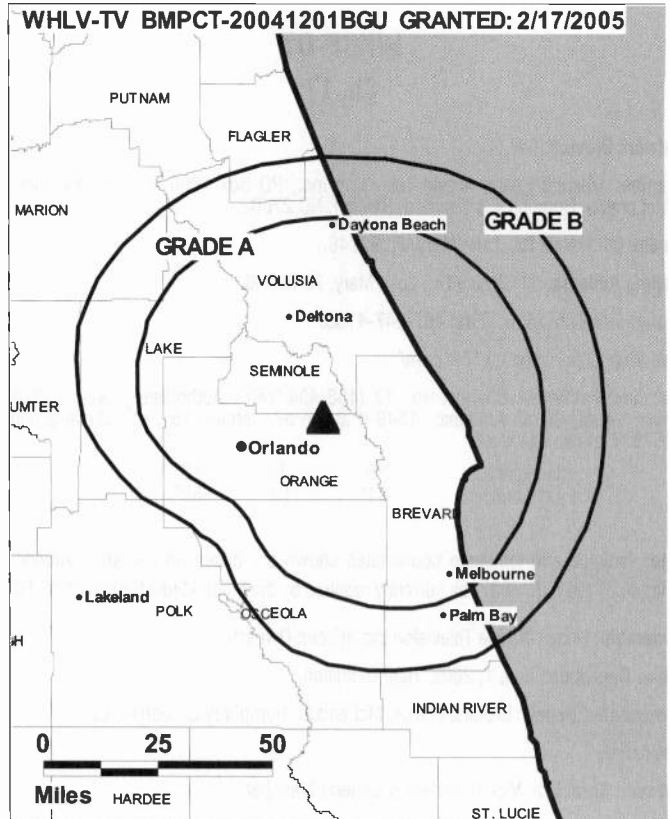
Personnel:

Ken Mikesell, President & General Manager.

Ed Griffis, Vice President & General Sales Manager.

Marshall Royalty, Chief Engineer.

Kathy Wood, Finance Director.



© 2008 Warren Communications News

Eileen Edwards, Program Director.

City of License: Cocoa. **Station DMA:** Orlando-Daytona Beach-Melbourne, FL.

Rank: 19.

Nielsen Data: Not available.

Florida — Daytona Beach

WESH

Ch. 2

Network Service: NBC.

Licensee: Orlando Hearst-Argyle Television Inc., PO Box 1800, c/o Brooks, Pierce, McLendon, Humphrey & Leonard, Raleigh, NC 27602.

Studio: 1021 N. Wymore Rd., Winter Park, FL 32789.

Mailing Address: 1021 N. Wymore Rd., Winter Park, FL 32789.

Phone: 407-645-2222. **Fax:** 407-539-7948.

E-mail: wbauman@hears.com

Web Site: http://www.wesh.com

Technical Facilities: Channel No. 2 (54-60 MHz). Authorized power: 100-kw visual, aural. Antenna: 1654-ft above av. terrain, 1624-ft. above ground, 1692-ft. above sea level.

Latitude	28°	56'	16"
Longitude	81°	18'	57"

Note: Latitude and longitude coordinates shown are based on the North American Datum of 1927 (NAD 27) as currently required by the Mass Media Bureau of the FCC.

Multichannel TV Sound: Stereo only.

Satellite Earth Station: Scientific-Atlanta, 7-meter; Scientific-Atlanta, Microdyne, M/A-Com, Harris receivers.

News Services: NBC News Channel, CNN Newsource, AP.

Ownership: Hearst-Argyle Television Inc. (Group Owner).

Began Operation: May 29, 1956. Merger of Cowles Broadcasting into H & C Communications approved by FCC October 1984 (Television Digest, Vol. 24:26, 35). Sale to Cowles by John H. Perry interests approved by FCC April 20, 1966 (Vol. 5:47). Sale to Pulitzer Publishing approved by FCC April 27, 1993 (Vol. 33:8, 14, 23). Sale to present owner by Pulitzer approved by FCC November 24, 1998 (Vol. 38:22, 48).

Represented (sales): Eagle Television Sales.

Represented (legal): Brooks, Pierce, McLendon, Humphrey & Leonard LLP.

Personnel:

William P. Bauman, President & General Manager.

Bob Fein, Station Manager & Director of Sales.

Richard K. Scharf, Operations Manager.

Rob Halpern, General Sales Manager.

Jessica Dertle, Local Sales Manager.

Justin Jones, National Sales Manager.

Barb Maushard, News Director.

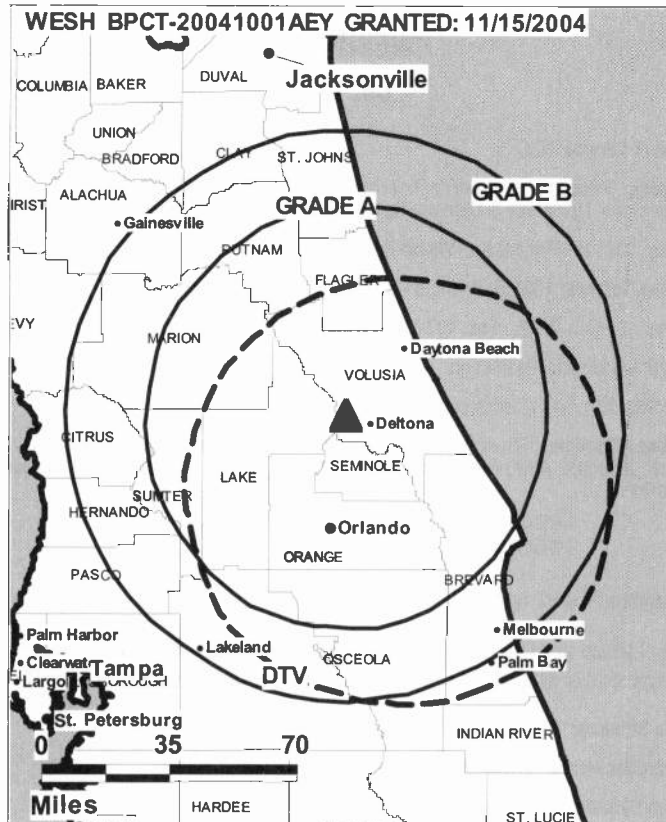
Richard Monn, Chief Engineer.

Dick Spark, Controller.

Lenora Boutte, Program Manager & Community Affairs Director.

D. J. Stephens, Sales Marketing Director.

Victoria Rose, Research Director.



© 2008 Warren Communications News

Suzanne Grethen, Creative Services Director.

Penni Rojas, Traffic Manager.

City of License: Daytona Beach.

Station DMA: Orlando-Daytona Beach-Melbourne, FL. **Rank:** 19.

Circulation © 2007 Nielsen. Coverage based on Nielsen study.

GrandTotal	Cable TV Households	Non-cable TV Households	Total TV Households
Estimated Station Totals *	1,066,050	436,450	1,502,500
Average Weekly Circulation (2007)	687,531	237,845	925,376
Average Daily Circulation (2007)			449,229
Station DMA Total	Cable TV Households	Non-cable TV Households	Total TV Households
Estimated Station Totals *	974,750	421,080	1,395,830
Average Weekly Circulation (2007)	644,487	236,754	881,241
Average Daily Circulation (2007)			435,091
Other DMA Total	Cable TV Households	Non-cable TV Households	Total TV Households
Estimated Station Totals *	91,300	15,370	106,670
Average Weekly Circulation (2007)	43,044	1,091	44,135
Average Daily Circulation (2007)			14,138

*Estimated station totals are sums of the Nielsen TV and Cable TV household estimates for each county in which the station registers viewing of more than 5% as per the Nielsen Survey Methods.

WESH-DT

Ch. 11

Network Service: NBC.

Licensee: Orlando Hearst-Argyle Television Inc., PO Box 1800, c/o Brooks, Pierce, McLendon, Humphrey & Leonard, Raleigh, NC 27602.

Studio: 1021 N. Wymore Rd., Winter Park, FL 32789.

Mailing Address: 1021 N. Wymore Rd., Orlando, FL 32789.

Phone: 407-645-2222. **Fax:** 407-539-7948.

E-mail: wbauman@hearst.com

Web Site: http://www.wesh.com

Technical Facilities: Channel No. 11 (198-204 MHz). Authorized power: 60-kw visual, aural. Antenna: 1690-ft above av. terrain, 1673-ft. above ground, 1726-ft. above sea level.

Latitude	28°	36'	35"
Longitude	81°	03'	35"

Transmitter: 2.9-mi. N90 degrees E of Lake Pickett.

Note: Latitude and longitude coordinates shown are based on the North American Datum of 1927 (NAD 27) as currently required by the Mass Media Bureau of the FCC.

News Services: CNN Newsource, AP, NBC News Channel.

Ownership: Hearst-Argyle Television Inc. (Group Owner).

Began Operation: May 1, 2001. High Definition.

Represented (sales): Eagle Television Sales.

Represented (legal): Brooks, Pierce, McLendon, Humphrey & Leonard LLP.

Personnel:

William P. Bauman, President & General Manager.

Bob Fein, Station Manager & Director of Sales.

Richard K. Scharf, Operations Manager.

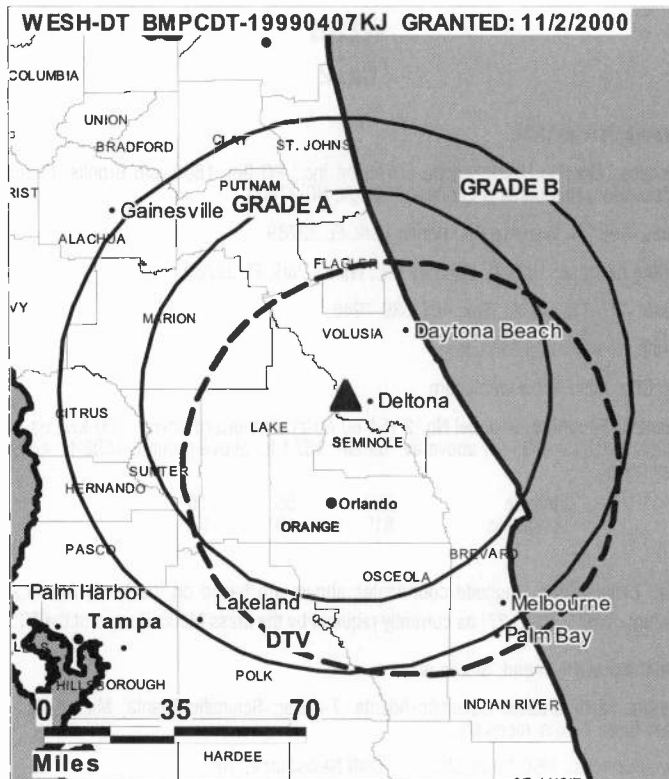
Rob Halpern, General Sales Manager.

Jessica Derle, Local Sales Manager.

Justin Jones, National Sales Manager.

Barb Maushard, News Director.

Richard Monn, Chief Engineer.



© 2008 Warren Communications News

Dick Spark, Controller.

Lenora Boutte, Program Manager & Community Affairs Director.

D. J. Stephens, Sales Marketing Director.

Victoria Rose, Research Director.

Suzanne Grethen, Creative Services Director.

Penni Rojas, Traffic Manager.

City of License: Daytona Beach.

Station DMA: Orlando-Daytona Beach-Melbourne, FL. **Rank:** 19.

Nielsen Data: Not available.

Florida — Daytona Beach

WVEN-DT

Ch. 49

Network Service: UNV.

Licensee: Entravision Holdings LLC, 2425 Olympic Blvd., Suite 6000 W, Santa Monica, CA 90404.

Studio: 523 Douglas Ave., Altamonte Springs, FL 32714.

Mailing Address: 523 Douglas Ave., Altamonte Springs, FL 32714.

Phone: 407-774-2626. **Fax:** 407-774-3384.

E-mail: aguernica@entravision.com

Web Site: <http://www.entravision.com>

Technical Facilities: Channel No. 49 (680-686 MHz). Authorized power: 120-kw max. visual, aural. Antenna: 1404-ft above av. terrain, 1348-ft. above ground, 1404-ft. above sea level.

Latitude	28°	55'	16"
Longitude	81°	19'	09"

Note: Latitude and longitude coordinates shown are based on the North American Datum of 1927 (NAD 27) as currently required by the Mass Media Bureau of the FCC.

Ownership: Entravision Communications Corp. (Group Owner).

Began Operation: April 17, 2003.

Personnel:

Antonio Guernica, General Manager & General Sales Manager.

Elio Aguilar, Local Sales Manager.

Anibal Soto, National Sales Manager.

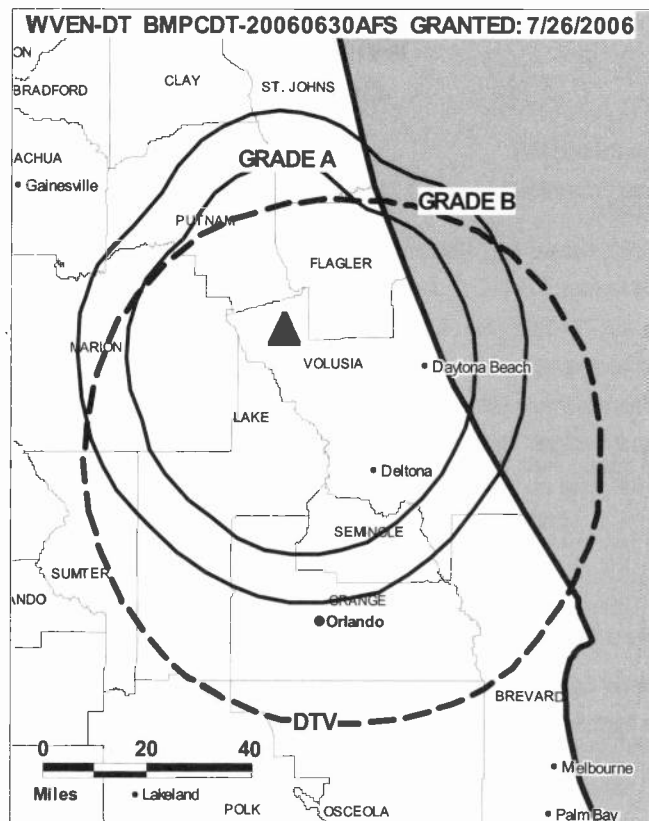
Jorge Friguls, News Director.

Chuck Seithle, Chief Engineer.

Daysia Pagan, Controller.

Maria Fernandez, Program & Research Director.

Anthony Roman, Production Manager.



Lucecita Santiago, Traffic Manager.

City of License: Daytona Beach.

Station DMA: Orlando-Daytona Beach-Melbourne, FL. **Rank:** 19.

Nielsen Data: Not available.

WVEN-TV
Ch. 26

Network Service: UNV.

Licensee: Entravision Holdings LLC, 2425 Olympic Blvd., Suite 6000 W, Santa Monica, CA 90404.

Studio: 523 Douglas Ave., Altamonte Springs, FL 32714.

Mailing Address: 523 Douglas Ave., Altamonte Springs, FL 32714.

Phone: 407-774-2626. **Fax:** 407-774-3384.

E-mail: aguernica@entravision.com

Web Site: http://www.entravision.com

Technical Facilities: Channel No. 26 (542-548 MHz). Authorized power: 5000-kw max. visual, aural. Antenna: 997-ft above av. terrain, 1001-ft. above ground, 1017-ft. above sea level.

Latitude	29°	17'	10"
Longitude	81°	29'	37"

Note: Latitude and longitude coordinates shown are based on the North American Datum of 1927 (NAD 27) as currently required by the Mass Media Bureau of the FCC.

Ownership: Entravision Communications Corp. (Group Owner).

Began Operation: September 15, 1988. As WAYQ, went off air after struck by Navy jet in 1991. Sale to James D. McCotter approved by FCC December 21, 1993. Returned to air as WNTD July 1, 1996. Sale to present owner as WVEN-TV by James D. McCotter approved by FCC September 14, 2000.

Personnel:

Antonio Guernica, General Manager & General Sales Manager.

Elio Aguilar, Local Sales Manager.

Anibal Soto, National Sales Manager.

Jorge Friguls, News Director.

Chuck Seithle, Chief Engineer.

Daysia Pagan, Controller.

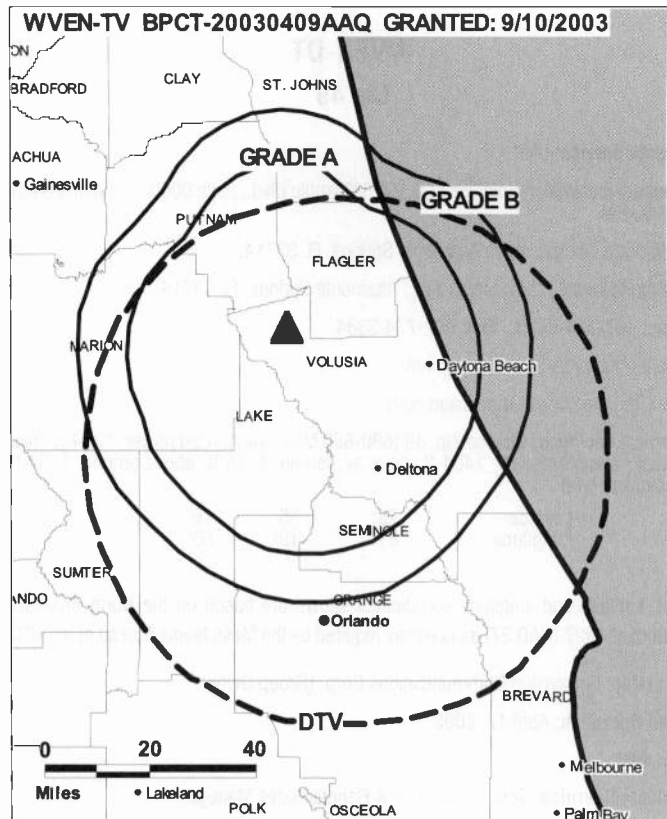
Maria Fernandez, Program & Research Director.

Anthony Roman, Production Manager.

Lucecita Santiago, Traffic Manager.

City of License: Daytona Beach.

Station DMA: Orlando-Daytona Beach-Melbourne, FL. **Rank:** 19.



© 2008 Warren Communications News

Circulation © 2007 Nielsen. Coverage based on Nielsen study.

GrandTotal	Cable TV Households	Non-cable TV Households	Total TV Households
Estimated Station Totals *	333,520	174,170	507,690
Average Weekly Circulation (2007)	23,342	11,203	34,545
Average Daily Circulation (2007)			19,325

Station DMA Total	Cable TV Households	Non-cable TV Households	Total TV Households
Estimated Station Totals *	333,520	174,170	507,690
Average Weekly Circulation (2007)	23,342	11,203	34,545
Average Daily Circulation (2007)			19,325

*Estimated station totals are sums of the Nielsen TV and Cable TV household estimates for each county in which the station registers viewing of more than 5% as per the Nielsen Survey Methods.

WFBD-DT

Ch. 48

Network Service: IND.

Licensee: George S. Flinn Jr., 188 S. Bellevue Blvd., Suite 222, Memphis, TN 38104.

Mailing Address: 188 S. Bellevue, Suite 222, Memphis, TN 38104.

Phone: 850-837-4845.

E-mail: dirk@steeleboy.com

Technical Facilities: Channel No. 48 (674-680 MHz). Authorized power: 1000-kw max. visual, aural. Antenna: 1044-ft above av. terrain, 1077-ft. above ground, 1222-ft. above sea level.

Latitude	30°	59'	52"
Longitude	86°	43'	13"

Note: Latitude and longitude coordinates shown are based on the North American Datum of 1927 (NAD 27) as currently required by the Mass Media Bureau of the FCC.

Ownership: George S. Flinn Jr.

Began Operation: Station operating in digital mode on its analog allotment; no on-air date.

Represented (legal): Stephen C. Simpson.

Personnel:

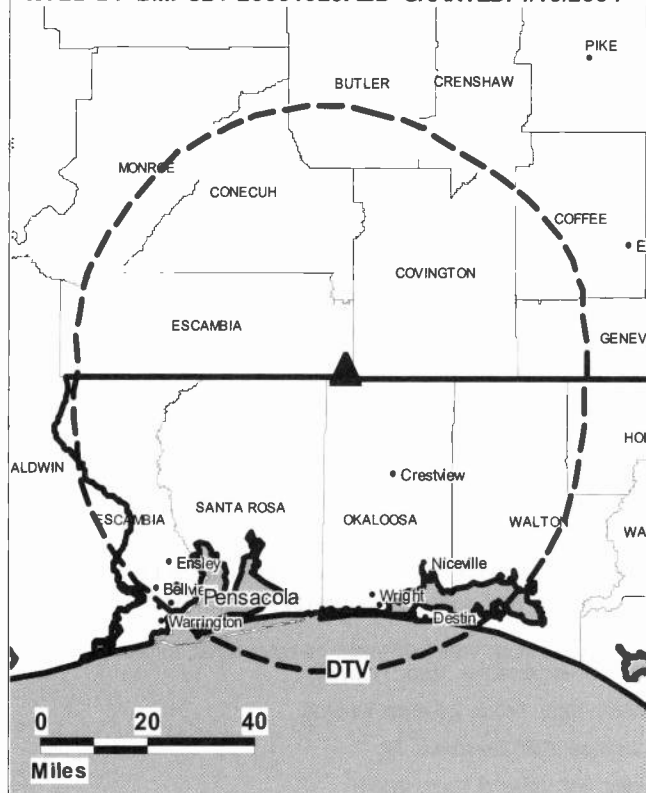
Dirk Freeman, General Manager.

City of License: Destin. **Station DMA:** Mobile, AL-Pensacola (Fort Walton Beach), FL.

Rank: 61.

Nielsen Data: Not available.

WFBD-DT BMPCDT-20031029ABD GRANTED: 4/13/2004



© 2008 Warren Communications News

WSCV

Ch. 51

Network Service: TMO.

Licensee: NBC Telemundo License Co., 1299 Pennsylvania Ave. NW, 11th Floor, c/o NBC Inc., Washington, DC 20004.

Studio: 15000 SW 27th St., Miramar, FL 33024.

Mailing Address: 15000 SW 27th St., Miramar, FL 33027.

Phone: 305-888-5151. Fax: 305-888-9270.

E-mail: mrodriguez@telemundo.com

Web Site: http://www.telemundo51.com

Technical Facilities: Channel No. 51 (692-698 MHz). Authorized power: 5000-kw max. visual, 500-kw aural. Antenna: 997-ft above av. terrain, 994-ft. above ground, 1004-ft. above sea level.

Latitude	25°	59'	09"
Longitude	80°	11'	37.1"

Note: Latitude and longitude coordinates shown are based on the North American Datum of 1927 (NAD 27) as currently required by the Mass Media Bureau of the FCC.

Satellite Earth Stations: Vertex, 6.1-meter Ku-band; Vertex, 9-meter C-band; Standard Communications, Harris receivers.

SNG Mobile Dish: Vertex, 2.6-meter Ku-band.

News Services: CNN Newsource, AP.

Ownership: NBC Universal (Group Owner).

Began Operation: December 6, 1968. While known as WSMS-TV, left air August 10, 1970. Sale by Gold Coast Telecasting approved by FCC January 12, 1972. Resumed operation February 14, 1972. Sale by Trustee in Bankruptcy for Channel 51 Inc. to Johns-Koenig Associates Inc. approved by FCC July 14, 1976. Subscription TV authorization granted March 23, 1979. Sale to Oak Industries by William F. Johns, Alvin Koenig, et al., approved by FCC February 29, 1980. Sale to John Blair & Co. approved by FCC October 9, 1984 (Television Digest, Vol. 24:33). Controlling interest in John Blair & Co. was purchased by Reliance Group & approved by FCC September 18, 1986 (Vol. 26:21-29, 33, 34). In a series of transfers, Reliance Group & John Blair & Co. formed the Telemundo Group. Transfer of control by Telemundo Holdings Inc. to Council Tree Hispanic Broadcasters from Apollo Investment Fund approved by FCC November 17, 2000. Transfer to present owner by Telemundo Holdings Inc. approved by FCC April 10, 2002 (Vol. 42:15).

Represented (sales): Telemundo Network Group.

Personnel:

Michael Rodriguez, Vice President & General Manager.

Jorge Carballo, General Sales Manager.

Alicia Soriano, Local Sales Manager.

Barry Kandel, National Sales Manager.

Yvette Miley, News Director.

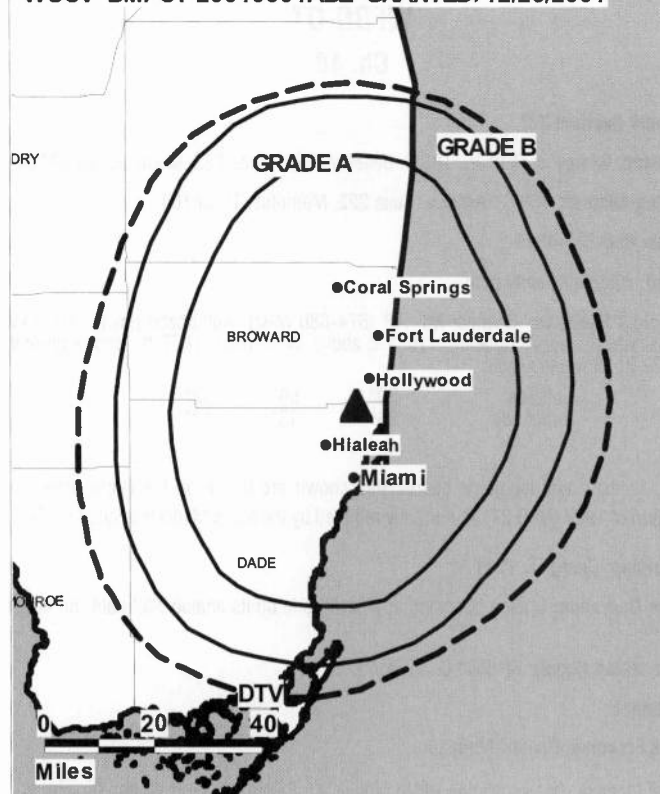
Luis Duarte, Chief Engineer.

Adam Friedman, Business Manager.

Cristina Bartos, Program & Creative Services Director.

Larry McDaniel, Promotion Director.

WSCV BMPCT-20010301ABZ GRANTED: 12/26/2001



© 2008 Warren Communications News

Ralph Arias, Production Manager.

Ariel Lipiz, Traffic Manager.

City of License: Fort Lauderdale. Station DMA: Miami-Fort Lauderdale, FL. Rank: 16.

Circulation © 2007 Nielsen. Coverage based on Nielsen study.

GrandTotal	Cable TV Households	Non-cable TV Households	Total TV Households
Estimated Station Totals *	1,018,540	490,300	1,508,840
Average Weekly Circulation (2007)	158,641	81,907	240,548
Average Daily Circulation (2007)			142,680
Station DMA Total	Cable TV Households	Non-cable TV Households	Total TV Households
Estimated Station Totals *	1,015,350	490,300	1,505,650
Average Weekly Circulation (2007)	158,475	81,907	240,382
Average Daily Circulation (2007)			142,648
Other DMA Total	Cable TV Households	Non-cable TV Households	Total TV Households
Estimated Station Totals *	3,190	0	3,190
Average Weekly Circulation (2007)	166	0	166
Average Daily Circulation (2007)			32

*Estimated station totals are sums of the Nielsen TV and Cable TV household estimates for each county in which the station registers viewing of more than 5% as per the Nielsen Survey Methods.

WSCV-DT
Ch. 52

Network Service: TMO.

Licensee: NBC Telemundo License Co., 1299 Pennsylvania Ave. NW, 11th Floor, c/o NBC Inc., Washington, DC 20004.

Studio: 15000 SW 27th St., Miramar, FL 33027.

Mailing Address: 15000 SW 27th St., Miramar, FL 33027.

Phone: 305-888-5151. **Fax:** 305-888-9270.

E-mail: mrodriguez@telemundo.com

Web Site: <http://www.telemundo51.com>

Technical Facilities: Channel No. 52 (698-704 MHz). Authorized power: 500-kw max. visual, aural. Antenna: 997-ft above av. terrain, 994-ft. above ground, 1005-ft. above sea level.

Latitude	25°	59'	08.7"
Longitude	80°	11'	37.1"

Note: Latitude and longitude coordinates shown are based on the North American Datum of 1927 (NAD 27) as currently required by the Mass Media Bureau of the FCC.

Ownership: NBC Universal (Group Owner).

Began Operation: August 1, 2002. Standard Definition.

Personnel:

Michael Rodriguez, Vice President & General Manager.

Jorge Carballo, General Sales Manager.

Alicia Soriano, Local Sales Manager.

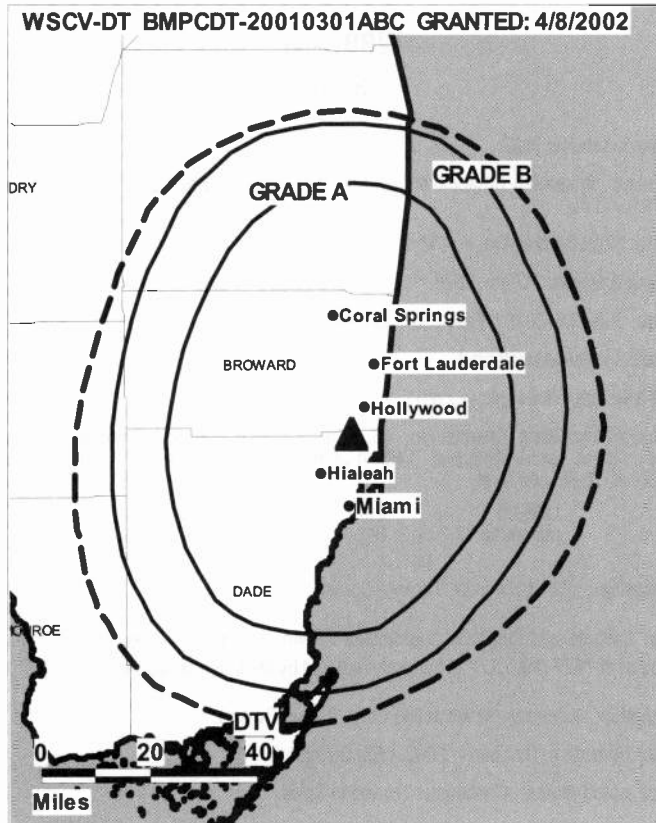
Barry Kandel, National Sales Manager.

Yvette Miley, News Director.

Luis Duarte, Chief Engineer.

Adam Friedman, Business Manager.

Cristina Bartos, Program & Creative Services Director.



© 2008 Warren Communications News

Larry McDaniel, Promotion Director.

Ralph Arias, Production Manager.

Ariel Lipiz, Traffic Manager.

City of License: Fort Lauderdale. **Station DMA:** Miami-Fort Lauderdale, FL. **Rank:** 16.

Nielsen Data: Not available.

WBBH-DT

Ch. 15

Network Service: NBC.

Licensee: Waterman Broadcasting Corp. of Florida, PO Box 7578, Fort Myers, FL 33911-7578.

Studio: 3719 Central Ave, Fort Myers, FL 33901.

Mailing Address: PO Box 7578, Fort Myers, FL 33911-7578.

Phone: 239-939-2020. **Fax:** 239-939-2152.

E-mail: spontius@water.net

Web Site: http://www.nbc-2.com

Technical Facilities: Channel No. 15 (476-482 MHz). Authorized power: 1000-kw max. visual, aural. Antenna: 1489-ft above av. terrain, 1487-ft. above ground, 1520-ft. above sea level.

Latitude	26°	49'	21.20"
Longitude	81°	45'	54.30"

Transmitter: 11011 Hwy. 31, Tuckers Corner.

Note: Latitude and longitude coordinates shown are based on the North American Datum of 1927 (NAD 27) as currently required by the Mass Media Bureau of the FCC.

Ownership: Waterman Broadcasting Corp. (Group Owner).

Began Operation: October 1, 2002. High Definition.

Represented (sales): Continental Television Sales.

Represented (engineering): Cohen Dippell & Everist PC.

Personnel:

Steve Pontius, Executive Vice President & General Manager.

Bob Beville, Sales Director.

Gayla Wright, Local Sales Manager.

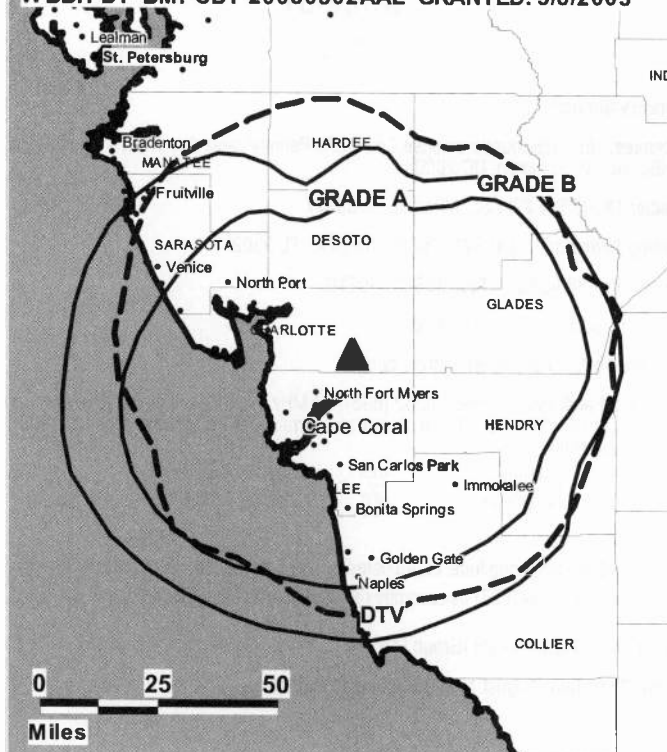
Darrel Adams, News Director.

Dan Billings, Engineering & Technical Services Director.

Gerald Pope, Finance Director.

Deborah Abbott, Program Manager.

WBBH-DT BMPCDT-20030502AAL GRANTED: 5/8/2003



© 2008 Warren Communications News

Lori Grimaldi, Marketing Director.

Bob Hannon, Production Director.

Bob Jones, Creative Services & Production Director.

Evelyn Jewett, Traffic Manager.

City of License: Fort Myers. **Station DMA:** Fort Myers-Naples, FL. **Rank:** 63.

Nielsen Data: Not available.

WBBH-TV

Ch. 20

Network Service: NBC.

Licensee: Waterman Broadcasting Corp. of Florida, PO Box 7578, Fort Myers, FL 33911-7578.

Studio: 3719 Central Ave, Fort Myers, FL 33901.

Mailing Address: PO Box 7578, Fort Myers, FL 33911-7578.

Phone: 239-939-2020. **Fax:** 239-939-2125.

E-mail: spontius@water.net

Web Site: http://www.nbc-2.com

Technical Facilities: Channel No. 20 (506-512 MHz). Authorized power: 5000-kw max. & 2619-kw horizontal visual, 500-kw & 262-kw horizontal aural. Antenna: 1482-ft above av. terrain, 1518-ft. above ground, 1549-ft. above sea level.

Latitude 26° 49' 30"
Longitude 81° 45' 55"

Transmitter: Rte. 31, 2.3-mi. S of Tuckers Corner.

Note: Latitude and longitude coordinates shown are based on the North American Datum of 1927 (NAD 27) as currently required by the Mass Media Bureau of the FCC.

Satellite Earth Station: Transmitter Harris; Harris, 10-meter Ku-band; Harris receivers.

News Services: UPI, AP.

LMA: Local marketing agreement with WZVN-TV (A), Naples.

Ownership: Waterman Broadcasting Corp. (Group Owner).

Began Operation: December 18, 1968. Sale to present owner by William N. Dakos, et al., approved by FCC July 9, 1979.

Represented (sales): Continental Television Sales.

Represented (legal): Cohn & Marks LLP.

Represented (engineering): Cohen Dippell & Everist PC.

Personnel:

Steve Pontius, Executive Vice President & General Manager.

Bob Beville, Sales Director.

Gayla Wright, Local Sales Manager.

Darrel Adams, News Director.

Dan Billings, Engineering & Technical Services Director.

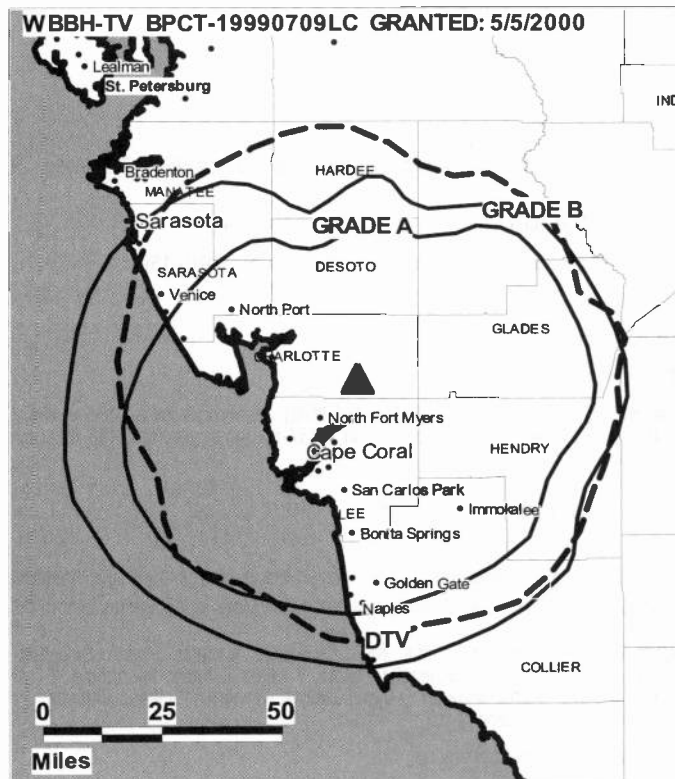
Gerald Pope, Finance Director.

Deborah Abbott, Program Manager.

Lori Grimaldi, Marketing Director.

Bob Hannon, Production Manager.

Bob Jones, Creative Services & Production Director.



© 2008 Warren Communications News

Evelyn Jewett, Traffic Manager.

City of License: Fort Myers. **Station DMA:** Fort Myers-Naples, FL. **Rank:** 63.

Circulation © 2007 Nielsen. Coverage based on Nielsen study.

GrandTotal	Cable TV Households	Non-cable TV Households	Total TV Households
Estimated Station Totals *	345,320	168,850	514,170
Average Weekly Circulation (2007)	256,306	75,811	332,117
Average Daily Circulation (2007)			192,757
Station DMA Total	Cable TV Households	Non-cable TV Households	Total TV Households
Estimated Station Totals *	345,320	129,950	475,270
Average Weekly Circulation (2007)	256,306	72,310	328,616
Average Daily Circulation (2007)			191,473
Other DMA Total	Cable TV Households	Non-cable TV Households	Total TV Households
Estimated Station Totals *	0	38,900	38,900
Average Weekly Circulation (2007)	0	3,501	3,501
Average Daily Circulation (2007)			1,284

*Estimated station totals are sums of the Nielsen TV and Cable TV household estimates for each county in which the station registers viewing of more than 5% as per the Nielsen Survey Methods.

WINK-DT

Ch. 9

Network Service: CBS.

Licensee: Fort Myers Broadcasting Co., 2824 Palm Beach Blvd., Fort Myers, FL 33916-1590.

Studio: 2824 Palm Beach Blvd., Fort Myers, FL 33916-1590.

Mailing Address: 2824 Palm Beach Blvd., Fort Myers, FL 33916-1590.

Phone: 239-334-1111. **Fax:** 239-334-0744.

E-mail: manager@winktv.com

Web Site: http://www.winktv.com

Technical Facilities: Channel No. 9 (186-192 MHz). Authorized power: 20-kw visual, aural. Antenna: 1460-ft above av. terrain, 1457-ft. above ground, 1486-ft. above sea level.

Latitude	26°	48'	01"
Longitude	81°	45'	48"

Note: Latitude and longitude coordinates shown are based on the North American Datum of 1927 (NAD 27) as currently required by the Mass Media Bureau of the FCC.

Satellite Earth Stations: Transmitter NEC; Paracclipse, 4-meter C-band; Scientific-Atlanta, 4.6-meter C-band; Scientific-Atlanta, 7-meter C-band; Microdyne, 7-meter KC-band; Harris, 9-meter C-band; Zephyr, Wegener, Scientific-Atlanta, Microdyne, Harris receivers.

Ownership: Fort Myers Broadcasting Co.

Began Operation: May 30, 2006.

Represented (sales): Blair Television.

Represented (legal): Leibowitz & Associates PA.

Personnel:

Gary Gardner, Vice President & General Manager.

Wayne Simons, Sales Director.

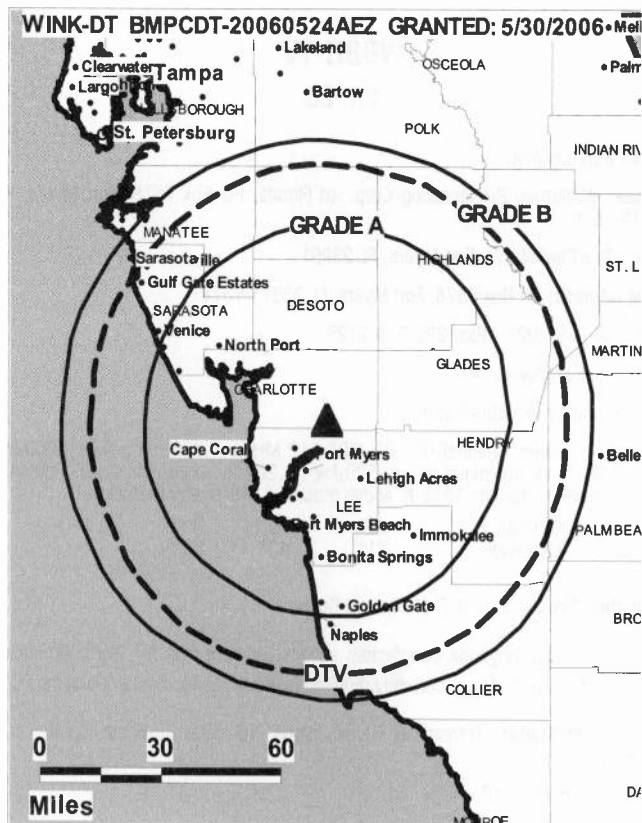
Roberta Voelker, Local Sales Manager.

Jesse Daniels, National Sales Manager.

Bruce Kirk, News Director.

Keith Stuhlmann, Engineering Director.

Maxine Johnson, Business Manager.



© 2008 Warren Communications News

Greg Stetson, Program Director.

Burt Spangler, Director of Marketing.

Mark Gilson, Director of Creative Services.

Tim Briggs, Production Manager.

Donna Ullio, Traffic Manager.

City of License: Fort Myers. **Station DMA:** Fort Myers-Naples, FL. **Rank:** 63.

Nielsen Data: Not available.

WINK-TV

Ch. 11

Network Service: CBS.

Licensee: Fort Myers Broadcasting Co., 2824 Palm Beach Blvd., Fort Myers, FL 33916-1590.

Studio: 2824 Palm Beach Blvd., Fort Myers, FL 33916-1590.

Mailing Address: 2824 Palm Beach Blvd., Fort Myers, FL 33916-1590.

Phone: 239-334-1111. **Fax:** 239-334-0744.

E-mail: manager@winktv.com

Web Site: http://www.winktv.com

Technical Facilities: Channel No. 11 (198-204 MHz). Authorized power: 316-kw visual, aural. Antenna: 1352-ft above av. terrain, 1352-ft. above ground, 1381-ft. above sea level.

Latitude	26°	48'	01"
Longitude	81°	45'	48"

Transmitter: State Rte. 31, 3.8-mi. S of Tuckers Corner.

Note: Latitude and longitude coordinates shown are based on the North American Datum of 1927 (NAD 27) as currently required by the Mass Media Bureau of the FCC.

Multichannel TV Sound: Stereo only.

Satellite Earth Stations: Transmitter NEC; Paraclipse, 4-meter C-band; Scientific-Atlanta, 4.6-meter C-band; Scientific-Atlanta, 7-meter C-band; Microdyne, 7-meter KC-band; Harris, 9-meter C-band; Zephyr, Wegener, Scientific-Atlanta, Microdyne, Harris receivers.

AM Affiliate: WINK-AM, 1-kw, 1240 kHz.

FM Affiliate: WINK-FM, 100-kw, 96.9 MHz (No. 245), 1320-ft.

News Services: WSI, CNN Newsource, AP.

Ownership: Fort Myers Broadcasting Co.

Began Operation: March 6, 1954. Transfer of control from Arthur B. McBride Jr. to Brian A. McBride, Maureen McBride & Kathleen McBride Plum approved by FCC August 19, 1999.

Represented (sales): Blair Television.

Represented (legal): Leibowitz & Associates PA.

Represented (engineering): du Treil, Lundin & Rackley Inc.

Personnel:

Gary Gardner, Vice President & General Manager.

Wayne Simons, Director of Sales.

Roberta Voelker, Local Sales Manager.

Jesse Daniels, National Sales Manager.

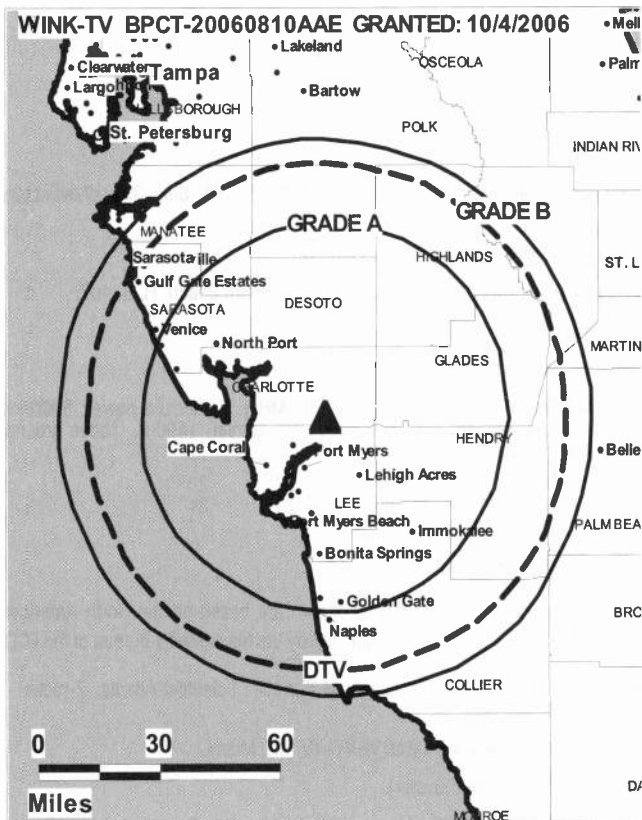
Bruce Kirk, News Director.

Keith Stuhlmann, Engineering Director.

Maxine Johnson, Business Manager.

Greg Stetson, Program Director.

Burt Spangler, Director of Marketing.



© 2008 Warren Communications News

Mark Gilson, Director of Creative Services.

Tim Briggs, Production Manager.

Donna Ullio, Traffic Manager.

City of License: Fort Myers. **Station DMA:** Fort Myers-Naples, FL. **Rank:** 63.

Circulation © 2007 Nielsen. Coverage based on Nielsen study.

GrandTotal	Cable TV Households	Non-cable TV Households	Total TV Households
Estimated Station Totals *	501,840	187,730	689,570
Average Weekly Circulation (2007)	298,093	87,485	385,578
Average Daily Circulation (2007)			205,348
Station DMA Total	Cable TV Households	Non-cable TV Households	Total TV Households
Estimated Station Totals *	345,320	129,950	475,270
Average Weekly Circulation (2007)	254,214	79,889	334,103
Average Daily Circulation (2007)			179,717
Other DMA Total	Cable TV Households	Non-cable TV Households	Total TV Households
Estimated Station Totals *	156,520	57,780	214,300
Average Weekly Circulation (2007)	43,879	7,596	51,475
Average Daily Circulation (2007)			25,631

*Estimated station totals are sums of the Nielsen TV and Cable TV household estimates for each county in which the station registers viewing of more than 5% as per the Nielsen Survey Methods.

WTVX
Ch. 34

Network Service: CW.

Licensee: Channel 34 Television Station LLC, 2175 K St. NW, Suite 350, Washington, DC 20037.

Studio: 8900 N.W. 18th Terrace, Miami, FL 33172.

Mailing Address: 4411 Beacon Circle, Suite 5, West Palm Beach, FL 33407.

Phone: 561-841-3434. **Fax:** 561-848-9150.

Web Site: <http://www.wtvx.com>

Technical Facilities: Channel No. 34 (590-596 MHz). Authorized power: 5000-kw max. visual, aural. Antenna: 1489-ft above av. terrain, 1490-ft. above ground, 1519-ft. above sea level.

Latitude 27° 07' 20"
Longitude 80° 23' 21"

Transmitter: 7.3-mi. SW of Palm City.

Note: Latitude and longitude coordinates shown are based on the North American Datum of 1927 (NAD 27) as currently required by the Mass Media Bureau of the FCC.

Satellite Earth Stations: Scientific-Atlanta, 4.6-meter; Scientific-Atlanta, 7-meter; Scientific-Atlanta receivers.

LMA: Local marketing agreement with WBFS-TV (M), Miami.

Ownership: CBS Corp. (Group Owner).

Began Operation: April 5, 1966. Sale to WPB TV Licensee Corp. (Cerberus Capital Management LP) pending. Transfer to present owner by C-34 Licensee Subsidiary LLC & Straightline Communications LLC approved by FCC November 13, 2001. Sale to C-34 Licensee Subsidiary LLC & Straightline Communications LLC by Whitehead Media Inc. approved by FCC June 13, 1997. Sale to Whitehead Media Inc. by Krypton Broadcasting Corp. approved by FCC May 31, 1995. Sale to Krypton by WTVW Inc. approved by FCC February 1, 1991. Sale to WTVW Inc. by Ruhl W. Koblegard, et al., approved by FCC April 20, 1979.

Represented (sales): Millennium Sales & Marketing.

Represented (sales): Harrington Righter & Parsons Inc. (HRP).

Represented (legal): Leventhal, Senter & Lerman PLLC.

Personnel:

Shaun MacDonald, Vice President & General Manager.

Michael Burrell, Vice President & Station Manager.

Kaci Bloemers, Local Sales Manager.

Jim Dreistadt, National Sales Manager.

Shannon High-Bassalik, News Director.

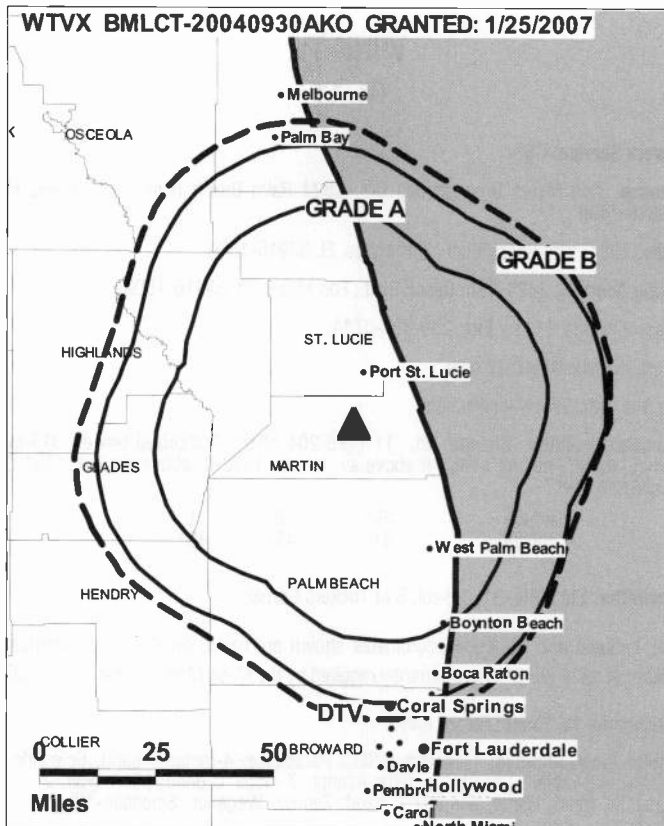
Joe Garcia, Chief Engineer.

Randy Pringle, Business Manager.

Tracy Letize, Program Director.

Noelle Frederickson, Promotion & Marketing Manager.

Kelly Hickok, Production Manager.



© 2008 Warren Communications News

Kathy McCombs, Traffic Manager.

City of License: Fort Pierce. **Station DMA:** West Palm Beach-Fort Pierce, FL.

Rank: 38.

Circulation © 2007 Nielsen. Coverage based on Nielsen study.

GrandTotal	Cable TV Households	Non-cable TV Households	Total TV Households
Estimated Station Totals *	561,440	222,440	783,880
Average Weekly Circulation (2007)	120,663	54,360	175,023
Average Daily Circulation (2007)			61,364
Station DMA Total	Cable TV Households	Non-cable TV Households	Total TV Households
Estimated Station Totals *	558,250	213,890	772,140
Average Weekly Circulation (2007)	120,503	53,582	174,085
Average Daily Circulation (2007)			61,012
Other DMA Total	Cable TV Households	Non-cable TV Households	Total TV Households
Estimated Station Totals *	3,190	8,550	11,740
Average Weekly Circulation (2007)	160	778	938
Average Daily Circulation (2007)			352

*Estimated station totals are sums of the Nielsen TV and Cable TV household estimates for each county in which the station registers viewing of more than 5% as per the Nielsen Survey Methods.

WTVX-DT
Ch. 50

Network Service: CW.

Grantee: Channel 34 Television Station LLC, 2175 K St. NW, Suite 350, Washington, DC 20037.

Studio: 8900 N.W. 18th Terrace, Miami, FL 33172.

Mailing Address: 4411 Beacon Circle, Suite 5, West Palm Beach, FL 33407.

Phone: 561-686-3434. **Fax:** 561-848-9150.

Web Site: <http://www.wtvx.com>

Technical Facilities: Channel No. 50 (686-692 MHz). Authorized power: 704-kw max. visual, aural. Antenna: 1438-ft above av. terrain, 1435-ft. above ground, 1464-ft. above sea level.

Latitude	27°	07'	19"
Longitude	80°	23'	20"

Note: Latitude and longitude coordinates shown are based on the North American Datum of 1927 (NAD 27) as currently required by the Mass Media Bureau of the FCC.

Ownership: CBS Corp. (Group Owner).

Began Operation: May 1, 2001. Standard Definition.

Represented (legal): Leventhal, Senter & Lerman PLLC.

Represented (sales): Millennium Sales & Marketing.

Personnel:

Shaun MacDonald, Vice President & General Manager.

Michael Burrell, Vice President & Station Manager.

Kaci Bloemers, Local Sales Manager.

Jim Dreistadt, National Sales Manager.

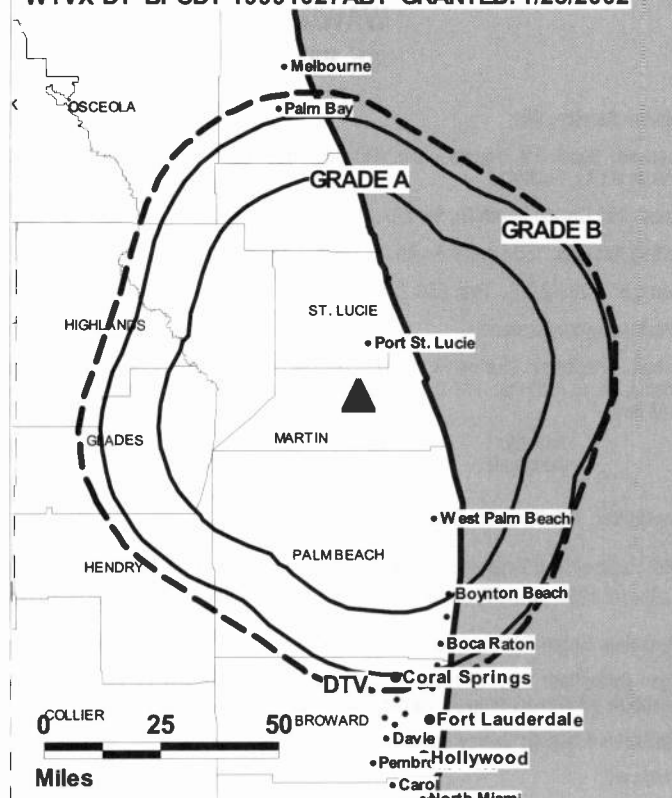
Shannon High-Bassalik, News Director.

Joe A. Garcia, Chief Engineer.

Randy Pringle, Business Manager.

Tracy Letize, Program Director.

WTVX-DT BPCDT-19991027ABY GRANTED: 1/25/2002



© 2008 Warren Communications News

Noelle Frederickson, Promotion & Marketing Manager.

Kelly Hickok, Production Manager.

Kathy McCombs, Traffic Manager.

City of License: Fort Pierce. **Station DMA:** West Palm Beach-Fort Pierce, FL.

Rank: 38.

Nielsen Data: Not available.

WAWD

Ch. 58

Network Service: IND.

Licensee: Beach TV Properties Inc., PO Box 9556, 8317 Front Beach Rd, Ste 23, Panama City, FL 32417.

Studio: 155 Crystal Beach Dr, Ste 207, Destin, FL 32541.

Mailing Address: 155 Crystal Beach Dr, Ste 207, Destin, FL 32541.

Phone: 850-234-2773. **Fax:** 850-234-1179.

E-mail: jud@touristnet.net

Technical Facilities: Channel No. 58 (734-740 MHz). Authorized power: 138-kw max. visual, aural. Antenna: 177-ft above av. terrain, 167-ft. above ground, 184-ft. above sea level.

Latitude	30°	23'	49"
Longitude	86°	30'	27"

Transmitter: 140 Palmetto, Destin.

Note: Latitude and longitude coordinates shown are based on the North American Datum of 1927 (NAD 27) as currently required by the Mass Media Bureau of the FCC.

Ownership: Beach TV Properties Inc. (Group Owner).

Began Operation: July 1, 1998. Transfer of control to Beach TV Properties from Rainbow 58 Broadcasting (H. James Sharp) approved by FCC September 17, 1999.

Represented (legal): Garvey Schubert Barer.

Personnel:

Jud Colley, Vice President & General Manager.

Randy Walburg, General Sales Manager.

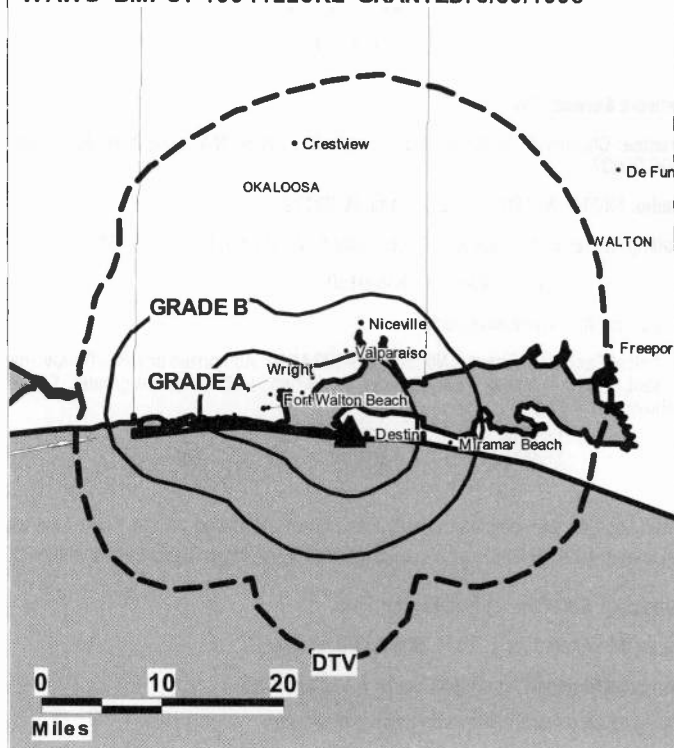
Mike Hartzog, Chief Engineer.

Toni Davis, Program Director.

Myron Hines, Vice President, Production.

Bev Copes, Traffic Manager.

WAWD BMPCT-19941223KE GRANTED: 6/30/1998



© 2008 Warren Communications News

City of License: Fort Walton Beach.

Station DMA: Mobile, AL-Pensacola (Fort Walton Beach), FL. **Rank:** 61.

Nielsen Data: Not available.

WAWD-DT

Ch. 49

Network Service: IND.

Grantee: Beach TV Properties Inc., PO Box 9556, 8317 Front Beach Rd, Ste 23, Panama City, FL 32417.

Studio: 155 Crystal Beach Dr, Ste 207, Destin, FL 32541.

Mailing Address: 155 Crystal Beach Dr, Ste 207, Destin, FL 32541.

Phone: 850-234-2773. **Fax:** 850-234-1179.

E-mail: jud@touristnet.net

Technical Facilities: Channel No. 49 (680-686 MHz). Authorized power: 39.8-kw max. visual, aural. Antenna: 183-ft above av. terrain, 174-ft. above ground, 190-ft. above sea level.

Latitude	30°	23'	49"
Longitude	86°	30'	27"

Note: Latitude and longitude coordinates shown are based on the North American Datum of 1927 (NAD 27) as currently required by the Mass Media Bureau of the FCC.

Ownership: Beach TV Properties Inc. (Group Owner).

Began Operation: Station operating under Special Temporary Authority at 0.619-kw max. visual; no on-air date

Personnel:

Jud Colley, Vice President & General Manager.

Randy Walburg, General Sales Manager.

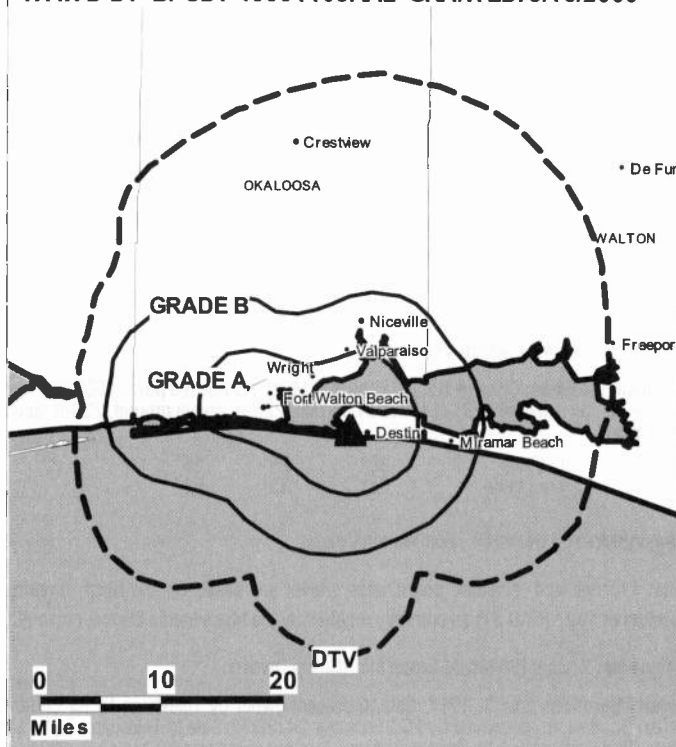
Mike Hartzog, Chief Engineer.

Toni Davis, Program Director.

Myron Hines, Vice President, Production.

Bev Copes, Traffic Manager.

WAWD-DT BPCDT-19991105AAL GRANTED: 3/16/2000



© 2008 Warren Communications News

City of License: Fort Walton Beach.

Station DMA: Mobile, AL-Pensacola (Fort Walton Beach), FL. **Rank:** 61.

Nielsen Data: Not available.

WFGX
Ch. 35

Network Service: MNT.

Licensee: WFGX Licensee LLC, 2300 N St. NW, c/o Pillsbury Winthrop Shaw Pittman LLP, Attn.: Kathryn Schmeltzer, Washington, DC 20037-1128.

Studio: 4990 Mobile Hwy., Pensacola, FL 32506.

Mailing Address: PO Box 12278, Pensacola, FL 32581.

Phone: 850-456-3333.

E-mail: joesmith@wear.sbgnet.com

Web Site: http://www.wfgxtv.com

Technical Facilities: Channel No. 35 (596-602 MHz). Authorized power: 509-kw max. visual, aural. Antenna: 197-ft above av. terrain, 223-ft. above ground, 236-ft. above sea level.

Latitude	30°	26'	36"
Longitude	86°	35'	56"

Transmitter: 105 Beach Dr., Fort Walton Beach.

Note: Latitude and longitude coordinates shown are based on the North American Datum of 1927 (NAD 27) as currently required by the Mass Media Bureau of the FCC.

Ownership: Sinclair Broadcast Group Inc. (Group Owner).

Began Operation: April 7, 1987. Sale to present owner by Television Fit for Life Inc. (Carl Scarlata Jr.) approved by FCC February 24, 2004. Sale to Television Fit for Life Inc. (Carl Scarlata Jr.) by Bowers Network Inc. approved by FCC March 8, 1994.

Represented (legal): Pillsbury Winthrop Shaw Pittman LLP.

Represented (sales): Millennium Sales & Marketing.

Personnel:

Carl Leahy, President & General Manager.

Joe Smith, Operations Manager.

Deb Currie, General Sales Manager.

Denise Dyson, Local Sales Manager.

Robyn Kurpuis, Local Sales Manager.

John Merrill, National Sales Manager.

Kyle Brinkman, News Director.

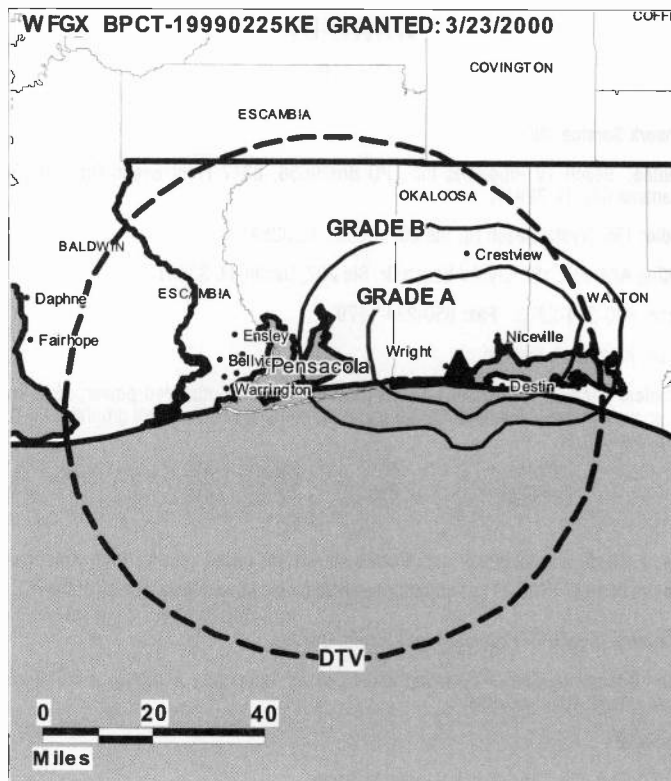
David Brown, Chief Engineer.

Sharee Rich, Business Manager.

Kathy Dunagan, Promotion Director.

Daniel Pennington, Creative Services Director.

Lawanda Blunt, Traffic Manager.



© 2008 Warren Communications News

Sue Straughn, Public Services Director.

City of License: Fort Walton Beach.

Station DMA: Mobile, AL-Pensacola (Fort Walton Beach), FL. **Rank:** 61.

Circulation © 2007 Nielsen. Coverage based on Nielsen study.

GrandTotal	Cable TV Households	Non-cable TV Households	Total TV Households
Estimated Station Totals *	185,630	0	185,630
Average Weekly Circulation (2007)	13,910	0	13,910
Average Daily Circulation (2007)			2,518

Station DMA Total	Cable TV Households	Non-cable TV Households	Total TV Households
Estimated Station Totals *	185,630	0	185,630
Average Weekly Circulation (2007)	13,910	0	13,910
Average Daily Circulation (2007)			2,518

*Estimated station totals are sums of the Nielsen TV and Cable TV household estimates for each county in which the station registers viewing of more than 5% as per the Nielsen Survey Methods.

WFGX-DT

Ch. 50

Network Service: MNT.

Grantee: WFGX Licensee LLC, 2300 N St. NW, c/o Pillsbury Winthrop Shaw Pittman LLP, Attn.: Kathryn Schmeltzer, Washington, DC 20037-1128.

Studio: 4900 Mobile Hwy., Pensacola, FL 32506.

Mailing Address: PO Box 12278, Pensacola, FL 32581.

Phone: 850-456-3333.

E-mail: joesmith@wear.sbgnet.com

Web Site: <http://www.wfgxtv.com>

Technical Facilities: Channel No. 50 (686-692 MHz). Authorized power: 1000-kw max. visual, aural. Antenna: 725-ft above av. terrain, 708-ft. above ground, 733-ft. above sea level.

Latitude	30°	23'	46"
Longitude	86°	59'	13"

Note: Latitude and longitude coordinates shown are based on the North American Datum of 1927 (NAD 27) as currently required by the Mass Media Bureau of the FCC.

Multichannel TV Sound: Stereo only.

Ownership: Sinclair Broadcast Group Inc. (Group Owner).

Began Operation: Station operating under Special Temporary Authority at 5.6-kw max. visual; no on-air date

Represented (legal): Pillsbury Winthrop Shaw Pittman LLP.

Represented (sales): Millennium Sales & Marketing.

Personnel:

Carl Leahy, President & General Manager.

Joe Smith, Operations Manager.

Deb Currie, General Sales Manager.

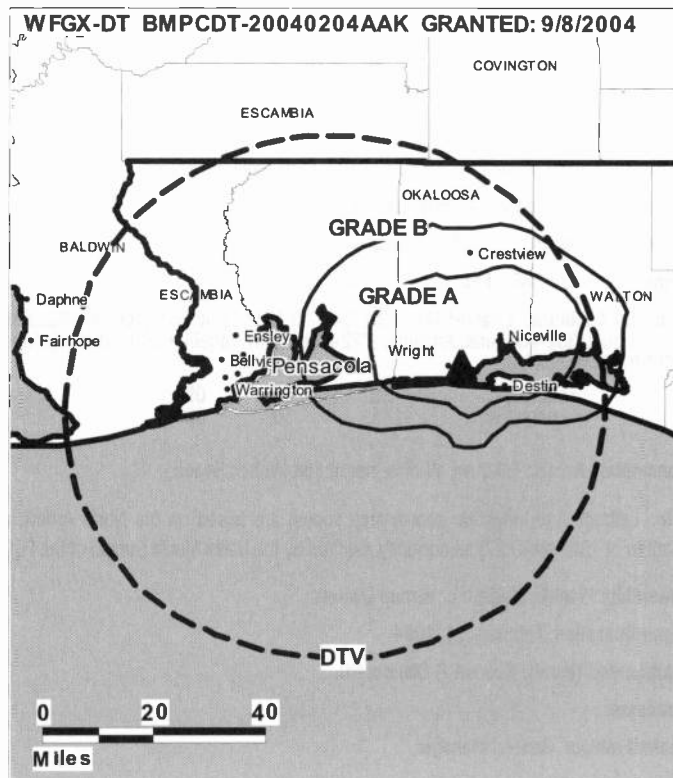
Denise Dyson, Local Sales Manager.

Robyn Kurpuis, Local Sales Manager.

John Merrill, National Sales Manager.

Kyle Brinkman, News Director.

David Brown, Chief Engineer.



© 2008 Warren Communications News

Sharee Rich, Business Manager.

Kathy Dunagan, Promotion Director.

Daniel Pennington, Creative Services Director.

Lawanda Blunt, Traffic Manager.

Sue Straughn, Public Service Director.

City of License: Fort Walton Beach.

Station DMA: Mobile, AL-Pensacola (Fort Walton Beach), FL. **Rank:** 61.

Nielsen Data: Not available.

WPAN
Ch. 53

Network Service: IND.

Licensee: Franklin Media Inc., PO Box 18126, Pensacola, FL 32523.

Studio: 2105 W. Gregory St., Pensacola, FL 32505.

Mailing Address: PO Box 18126, Pensacola, FL 32523.

Phone: 850-433-1766. **Fax:** 850-433-1641.

Technical Facilities: Channel No. 53 (704-710 MHz). Authorized power: 3088-kw max. visual, 308-kw aural. Antenna: 722-ft above av. terrain, 686-ft. above ground, 732-ft. above sea level.

Latitude	30°	24'	09"
Longitude	86°	59'	35"

Transmitter: Approx. 23.2-mi. W of center of Fort Walton Beach.

Note: Latitude and longitude coordinates shown are based on the North American Datum of 1927 (NAD 27) as currently required by the Mass Media Bureau of the FCC.

Ownership: Franklin Media Inc. (Group Owner).

Began Operation: February 14, 1984.

Represented (legal): Koerner & Olender PC.

Personnel:

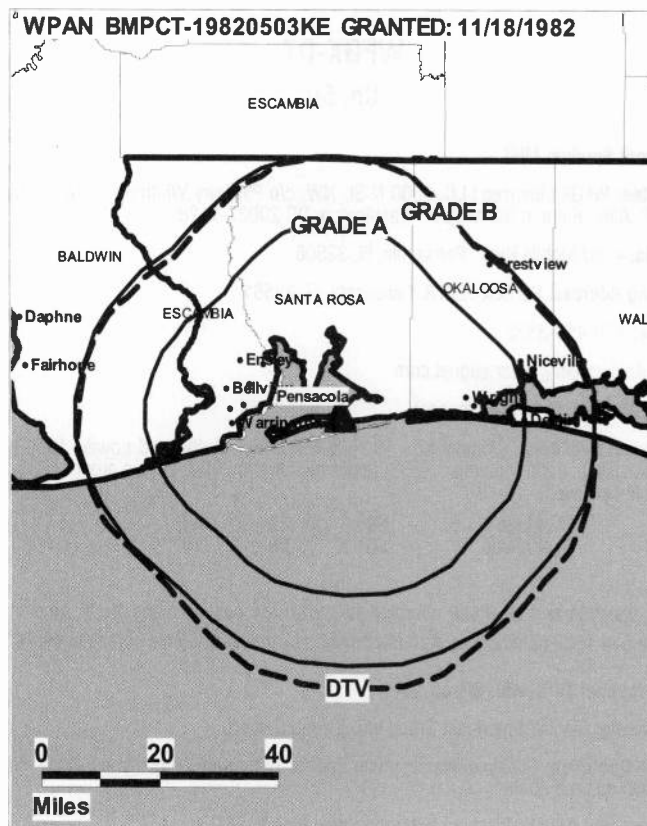
John Franklin, General Manager.

Howard Smith, Chief Engineer.

City of License: Fort Walton Beach.

Station DMA: Mobile, AL-Pensacola (Fort Walton Beach), FL. **Rank:** 61.

Nielsen Data: Not available.



© 2008 Warren Communications News

Florida — Fort Walton Beach

WPAN-DT

Ch. 40

Network Service: IND.

Grantee: Franklin Media Inc., PO Box 18126, Pensacola, FL 32523.

Mailing Address: PO Box 18126, Pensacola, FL 32523.

Phone: 850-433-1766.

Technical Facilities: Channel No. 40 (626-632 MHz). Authorized power: 33.5-kw max. visual, aural. Antenna: 718-ft above av. terrain, 692-ft. above ground, 728-ft. above sea level.

Latitude	30°	24'	09"
Longitude	86°	59'	35"

Note: Latitude and longitude coordinates shown are based on the North American Datum of 1927 (NAD 27) as currently required by the Mass Media Bureau of the FCC.

Ownership: Franklin Media Inc. (Group Owner).

Began Operation: Station operating under Special Temporary Authority at 0.8-kw max. visual; no on-air date

Personnel:

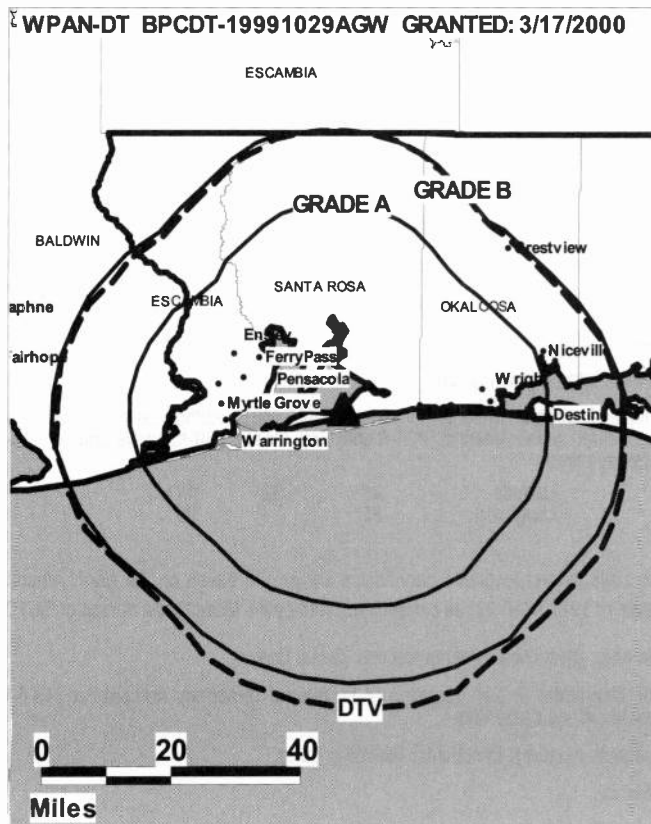
John Franklin, General Manager.

Howard Smith, Chief Engineer.

City of License: Fort Walton Beach.

Station DMA: Mobile, AL-Pensacola (Fort Walton Beach), FL. **Rank:** 61.

Nielsen Data: Not available.



© 2008 Warren Communications News

WCJB-DT
Ch. 16

Network Service: CW, ABC.

Grantee: Diversified Broadcasting Inc., 6220 N.W. 43rd St., Gainesville, FL 32653.

Studio: 6220 N.W. 43rd St., Gainesville, FL 32653.

Mailing Address: 6220 N.W. 43rd St., Gainesville, FL 32653.

Phone: 352-377-2020 (Gainesville); 352-368-2020 (Ocala). **Fax:** 352-371-0747.

E-mail: achatman@wcjb.com

Web Site: <http://www.wcjb.com>

Technical Facilities: Channel No. 16 (482-488 MHz). Authorized power: 343.6-kw max. visual, aural. Antenna: 835-ft above av. terrain, 850-ft. above ground, 916-ft. above sea level.

Latitude	29°	32'	11"
Longitude	82°	24'	00"

Note: Latitude and longitude coordinates shown are based on the North American Datum of 1927 (NAD 27) as currently required by the Mass Media Bureau of the FCC.

Ownership: Diversified Communications (Group Owner).

Began Operation: Station operating under Special Temporary Authority at 343.6-kw max. visual; no on-air date

Represented (sales): Continental Television Sales.

Personnel:

Carolyn Barrett, President & General Manager.

Alan Chatman, General Sales Manager.

Tim Smith, National Sales Manager.

Adam Henning, News Director.

Steve Ingram, Engineering Director.

Tim Hoskinson, Controller.

Karen Woolfstead, Program & Promotion Director.



© 2008 Warren Communications News

Ron Bates, Creative Services Director.

Patrick DiCarlis, Traffic Manager.

City of License: Gainesville. **Station DMA:** Gainesville, FL. **Rank:** 162.

Nielsen Data: Not available.

WCJB-TV
(formerly WCJB)
Ch. 20

Network Service: ABC.

Licensee: Diversified Broadcasting Inc., 6220 N.W. 43rd St., Gainesville, FL 32653.

Studio: 6220 N.W. 43rd St., Gainesville, FL 32653.

Mailing Address: 6220 N.W. 43rd St., Gainesville, FL 32653.

Phone: 352-377-2020 (Gainesville); 352-368-2020 (Ocala). **Fax:** 352-371-0747.

E-mail: achatman@wcjb.com

Web Site: http://www.wcjb.com

Technical Facilities: Channel No. 20 (506-512 MHz). Authorized power: 2803-kw max. & 2335-kw horizontal visual, 282-kw & 235-kw horizontal aural. Antenna: 985-ft above av. terrain, 985-ft. above ground, 1049-ft. above sea level.

Latitude	29°	32'	11"
Longitude	82°	24'	00"

Transmitter: 1.35-mi. S of Wacahoota.

Note: Latitude and longitude coordinates shown are based on the North American Datum of 1927 (NAD 27) as currently required by the Mass Media Bureau of the FCC.

Multichannel TV Sound: Stereo only.

Satellite Earth Stations: Transmitter Townsend; RCA, 4.5-meter Ku-band; Microdyne, 7-meter C-band; Andrew, 7.3-meter C-band; Microdyne, M/A-Com, Avantek receivers.

News Services: Florida News Network, CNN Newsource, AP, ABC NewsOne.

Ownership: Diversified Communications (Group Owner).

Began Operation: April 7, 1971. Sale to present owner by William E. Minshall approved by FCC October 12, 1976.

Represented (sales): Continental Television Sales.

Represented (engineering): Cohen Dippell & Everist PC.

Personnel:

Carolyn Barrett, President & General Manager.

Alan Chatman, General Sales Manager.

Tim Smith, National Sales Manager.

Adam Henning, News Director.

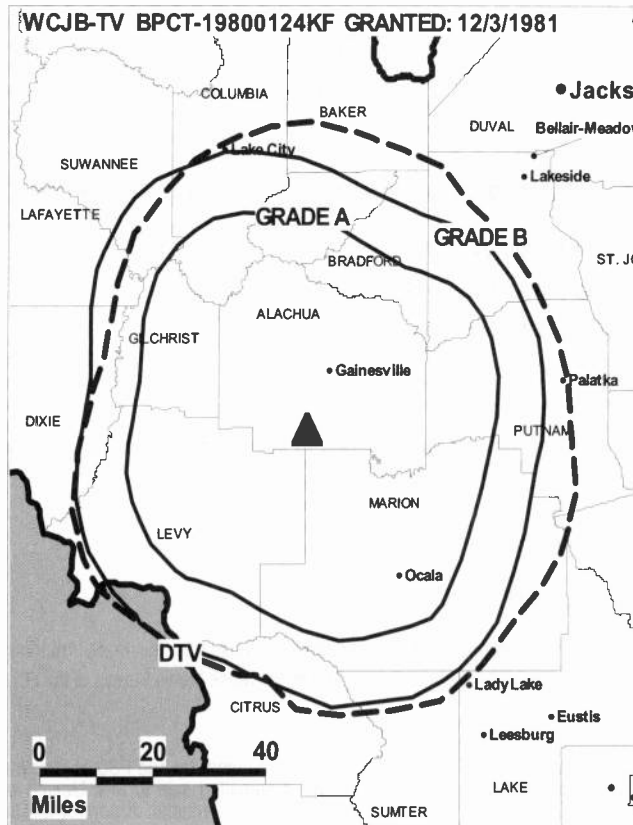
Steve Ingram, Engineering Director.

Tim Hoskinson, Controller.

Karen Woolfstead, Program & Promotions Director.

Ron Bates, Creative Services Manager.

Patrick DiCarlis, Traffic Manager.



© 2008 Warren Communications News

City of License: Gainesville. **Station DMA:** Gainesville, FL. **Rank:** 162.

Circulation © 2007 Nielsen. Coverage based on Nielsen study.

GrandTotal	Cable TV Households	Non-cable TV Households	Total TV Households
Estimated Station Totals *	183,990	132,270	316,260
Average Weekly Circulation (2007)	106,839	32,652	139,491
Average Daily Circulation (2007)			76,357
Station DMA Total	Cable TV Households	Non-cable TV Households	Total TV Households
Estimated Station Totals *	75,480	32,570	108,050
Average Weekly Circulation (2007)	55,328	20,237	75,565
Average Daily Circulation (2007)			42,063
Other DMA Total	Cable TV Households	Non-cable TV Households	Total TV Households
Estimated Station Totals *	108,510	99,700	208,210
Average Weekly Circulation (2007)	51,511	12,415	63,926
Average Daily Circulation (2007)			34,294

*Estimated station totals are sums of the Nielsen TV and Cable TV household estimates for each county in which the station registers viewing of more than 5% as per the Nielsen Survey Methods.

WGFL
Ch. 53

Network Service: CBS.

Licensee: New Age Media of Gainesville License LLC, 46 Public Square, Wilkes-Barre, PA 18701.

Studio: 4190 N.W. 93rd Ave., Gainesville, FL 32653.

Mailing Address: 4190 N.W. 93rd Ave., Gainesville, FL 32653.

Phone: 352-375-5300. **Fax:** 352-371-9353.

E-mail: tsenter@wgfl.com

Web Site: http://www.wgfl.com

Technical Facilities: Channel No. 53 (704-710 MHz). Authorized power: 5000-kw max. visual, aural. Antenna: 912-ft above av. terrain, 915-ft. above ground, 1001-ft. above sea level.

Latitude	29°	37'	47"
Longitude	82°	34'	24"

Transmitter: 2.3-mi. SE of Newberry.

Note: Latitude and longitude coordinates shown are based on the North American Datum of 1927 (NAD 27) as currently required by the Mass Media Bureau of the FCC.

Ownership: New Age Media (Group Owner).

Began Operation: October 17, 1997. Sale to present owner by The PSC Liquidating Trust approved by FCC November 30, 2006. Competing sale to MM Licensing-Gainesville LLC dismissed by FCC January 23, 2007. Transfer of control to The PSC Liquidating Trust by Pegasus Communications Corp. approved by FCC April 19, 2005. Involuntary transfer of control to Pegasus Satellite Communications Inc., Debtor-In-Possession approved by FCC December 27, 2004. Sale to Pegasus Communications Corp. by Budd Broadcasting Co. Inc. approved by FCC November 25, 2003.

Represented (sales): Petry Television Inc.

Represented (legal): Leventhal, Senter & Lerman PLLC.

Represented (engineering): Kessler & Gehman Associates Inc.

Personnel:

Todd Senter, General Manager & General Sales Manager.

Michel Michaels, Local Sales Manager.

Sandy Shores, National Sales Manager.

Terry Blakely, Chief Engineer.

Ana Bell, Business Manager.

Sue Edwards, Program Director.

Joe Grant, Marketing & Promotions Director.

Ezra Miller, Creative Services & Production Manager.

Amy Bohannon, Traffic Manager.



© 2008 Warren Communications News

City of License: High Springs. **Station DMA:** Gainesville, FL. **Rank:** 162.

Circulation © 2007 Nielsen. Coverage based on Nielsen study.

GrandTotal	Cable TV Households	Non-cable TV Households	Total TV Households
Estimated Station Totals *	75,480	45,620	121,100
Average Weekly Circulation (2007)	46,603	11,775	58,378
Average Daily Circulation (2007)			24,003
Station DMA Total	Cable TV Households	Non-cable TV Households	Total TV Households
Estimated Station Totals *	75,480	32,570	108,050
Average Weekly Circulation (2007)	46,603	11,057	57,660
Average Daily Circulation (2007)			23,859
Other DMA Total	Cable TV Households	Non-cable TV Households	Total TV Households
Estimated Station Totals *	0	13,050	13,050
Average Weekly Circulation (2007)	0	718	718
Average Daily Circulation (2007)			144

*Estimated station totals are sums of the Nielsen TV and Cable TV household estimates for each county in which the station registers viewing of more than 5% as per the Nielsen Survey Methods.

WGFL-DT
Ch. 28

Network Service: MNT, CBS.

Licensee: New Age Media of Gainesville License LLC, 46 Public Square, Wilkes-Barre, PA 18701.

Studio: 4190 N.W. 93rd Ave., Gainesville, FL 32653.

Mailing Address: 4190 N.W. 93rd Ave., Gainesville, FL 32653.

Phone: 352-375-5300. **Fax:** 352-371-9353.

E-mail: tsenter@wgfl.com

Web Site: <http://www.wgfl.com>

Technical Facilities: Channel No. 28 (554-560 MHz). Authorized power: 168-kw max. visual, aural. Antenna: 869-ft above av. terrain, 856-ft. above ground, 942-ft. above sea level.

Latitude	29°	37'	47"
Longitude	82°	34'	24"

Note: Latitude and longitude coordinates shown are based on the North American Datum of 1927 (NAD 27) as currently required by the Mass Media Bureau of the FCC.

Ownership: New Age Media (Group Owner).

Began Operation: Station operating; no on-air date

Represented (sales): Petry Television Inc.

Represented (legal): Leventhal, Senter & Lerman PLLC.

Represented (engineering): du Treil, Lundin & Rackley Inc.

Personnel:

Todd Senter, General Manager & General Sales Manager.

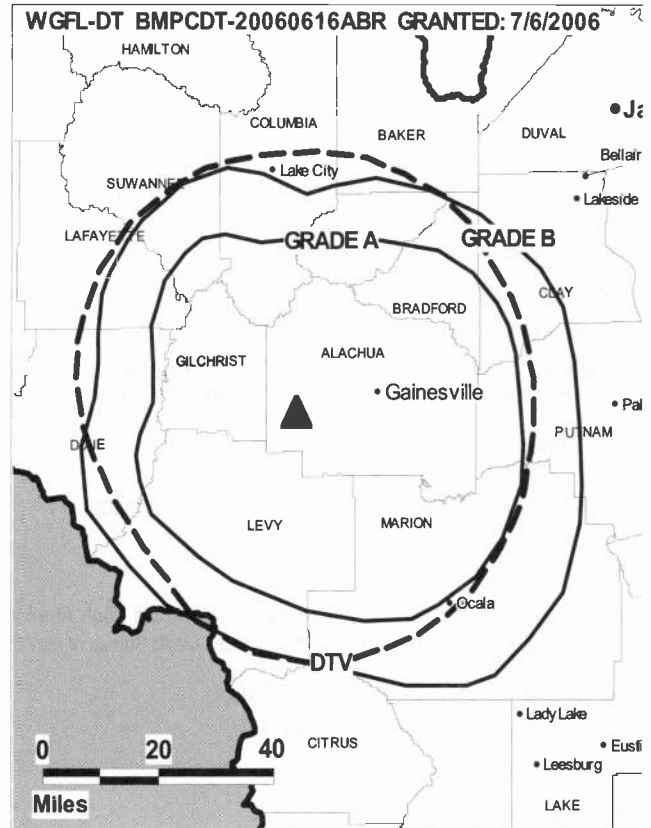
Michel Michaels, Local Sales Manager.

Sandy Shores, National Sales Manager.

Terry Blakely, Chief Engineer.

Ana Bell, Business Manager.

Sue Edwards, Program Manager.



© 2008 Warren Communications News

Joe Grant, Marketing & Promotion Director.

Ezra Miller, Creative Services & Production Manager.

Amy Bohannon, Traffic Manager.

City of License: High Springs. **Station DMA:** Gainesville, FL. **Rank:** 162.

Nielsen Data: Not available.

WAMI-DT

Ch. 47

Network Service: TEL.

Licensee: Telefutura Miami LLC, 1999 Avenue of the Stars, Ste 3050, Los Angeles, CA 90067.

Studio: 605 Lincoln Rd, Miami Beach, FL 33139.

Mailing Address: 605 Lincoln Rd, Miami Beach, FL 33139.

Phone: 305-604-6100; 212-314-7274. **Fax:** 954-435-7406.

Technical Facilities: Channel No. 47 (668-674 MHz). Authorized power: 575-kw max. visual, aural. Antenna: 974-ft above av. terrain, 974-ft. above ground, 984-ft. above sea level.

Latitude	25°	59'	009"
Longitude	80°	11'	37"

Requests CP for change to 1000-kw max. visual; BPCDT-20060113ACR.

Transmitter: 210th St. & N.W. 3rd Ave.

Note: Latitude and longitude coordinates shown are based on the North American Datum of 1927 (NAD 27) as currently required by the Mass Media Bureau of the FCC.

Ownership: Univision Communications Inc. (Group Owner).

Began Operation: October 15, 2002. Standard Definition.

Represented (sales): Millennium Sales & Marketing.

Represented (legal): Covington & Burling.

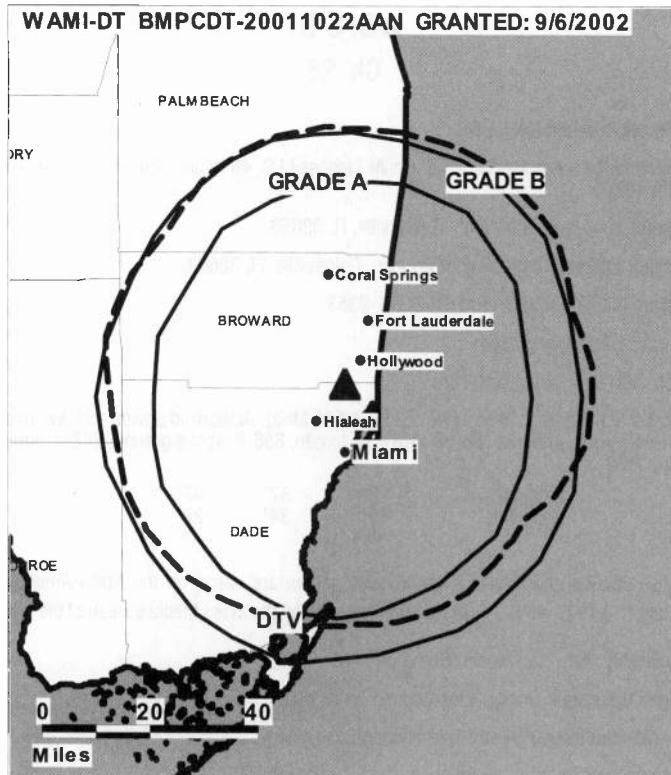
Represented (engineering): John F. X. Browne & Associates PC.

Personnel:

Chuck Budt, General Manager.

Michael Kuszewski, Chief Engineer.

Steve Sloane, Local Sales Manager.



© 2008 Warren Communications News

Susan Kawakerski, News Director.

City of License: Hollywood. **Station DMA:** Miami-Fort Lauderdale, FL. **Rank:** 16.

Nielsen Data: Not available.

WAMI-TV
Ch. 69

Network Service: TEL.

Licensee: Telefutura Miami LLC, 1999 Avenue of the Stars, Ste 3050, Los Angeles, CA 90067.

Studio: 605 Lincoln Rd, Miami Beach, FL 33139.

Mailing Address: 605 Lincoln Rd, Miami Beach, FL 33139.

Phone: 305-604-6100. **Fax:** 954-435-7406.

Technical Facilities: Channel No. 69 (800-806 MHz). Authorized power: 5000-kw max. visual, 500-kw aural. Antenna: 866-ft above av. terrain, 869-ft. above ground, 866-ft. above sea level.

Latitude	25°	57'	59"
Longitude	80°	12'	33"

Transmitter: 390 N.W. 210th St., North Miami.

Note: Latitude and longitude coordinates shown are based on the North American Datum of 1927 (NAD 27) as currently required by the Mass Media Bureau of the FCC.

Satellite Earth Stations: Transmitter NEC; Paraclipse, 5-meter C-band; Comtech, 7.2-meter C-band; Pinzone, Drake receivers.

Ownership: Univision Communications Inc. (Group Owner).

Began Operation: August 10, 1988. Sale to HSN Communications approved by FCC December 1, 1988. Transfer of control to USA Broadcasting Inc. approved by FCC September 30, 1992. Transfer of control to present owner by USA Broadcasting Inc. approved by FCC May 21, 2001. Transfer of control to Broadcasting Media Partners Inc. approved by FCC March 27, 2007.

Represented (sales): Millennium Sales & Marketing.

Represented (legal): Covington & Burling.

Personnel:

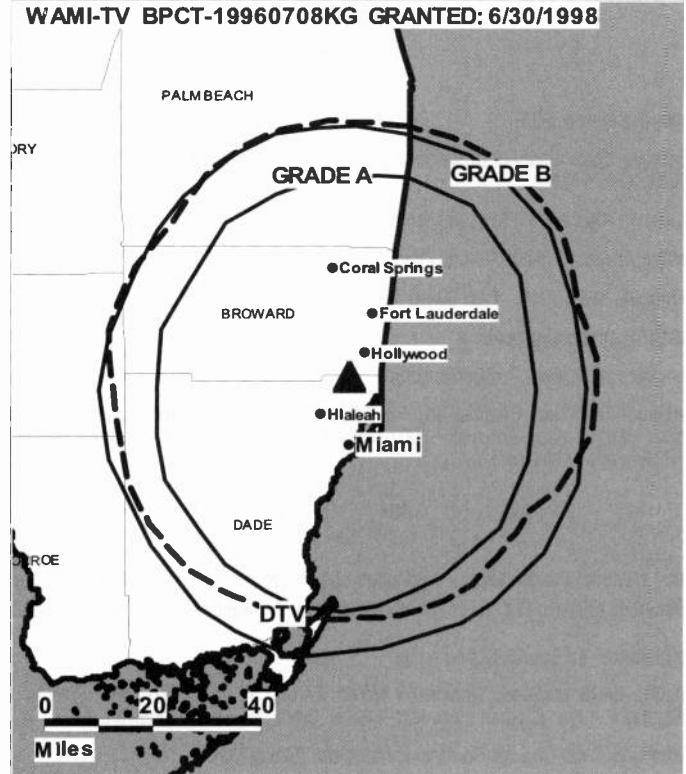
Chuck Budt, General Manager.

Steve Sloane, Local Sales Manager.

Michael Kuszewski, Chief Engineer.

Susan Kawakerski, News Director.

City of License: Hollywood. **Station DMA:** Miami-Fort Lauderdale, FL. **Rank:** 16.



© 2008 Warren Communications News

Circulation © 2007 Nielsen. Coverage based on Nielsen study.

GrandTotal	Cable TV Households	Non-cable TV Households	Total TV Households
Estimated Station Totals *	503,180	302,420	805,600
Average Weekly Circulation (2007)	81,012	41,432	122,444
Average Daily Circulation (2007)			53,975

Station DMA Total	Cable TV Households	Non-cable TV Households	Total TV Households
Estimated Station Totals *	503,180	302,420	805,600
Average Weekly Circulation (2007)	81,012	41,432	122,444
Average Daily Circulation (2007)			53,975

*Estimated station totals are sums of the Nielsen TV and Cable TV household estimates for each county in which the station registers viewing of more than 5% as per the Nielsen Survey Methods.

WAWS

Ch. 30

Network Service: FOX.

Licensee: Clear Channel Broadcasting Licenses Inc., 2625 S Memorial Dr, Ste A, Tulsa, OK 74129.

Studio: 11700 Central Pkwy, Jacksonville, FL 32224.

Mailing Address: 11700 Central Pkwy, Jacksonville, FL 32224.

Phone: 904-642-3030. **Fax:** 904-642-5665.

E-mail: acarigan@ccjax.com

Web Site: <http://www.fox30online.com>

Technical Facilities: Channel No. 30 (566-572 MHz). Authorized power: 4000-kw max. visual, aural. Antenna: 1007-ft above av. terrain, 1014-ft. above ground, 1024-ft. above sea level.

Latitude	30°	16'	51"
Longitude	81°	34'	12"

Note: Latitude and longitude coordinates shown are based on the North American Datum of 1927 (NAD 27) as currently required by the Mass Media Bureau of the FCC.

Multichannel TV Sound: Stereo only.

Satellite Earth Stations: Transmitter Harris; Vertex, 4.5-meter Ku-band; Scientific-Atlanta, 7-meter C-band; Scientific-Atlanta, Omni, M/A-Corn receivers.

Ownership: Clear Channel Communications Inc. (Group Owner).

Began Operation: February 15, 1981. Sale to Newport Television LLC pend.

Represented (sales): Millennium Sales & Marketing.

Represented (legal): Wiley Rein.

Represented (engineering): Evans Associates.

Personnel:

Doug Crall, Operations Director & Chief Engineer.

Lynn Heider, News Director.

Martie Philpot, Business Manager.

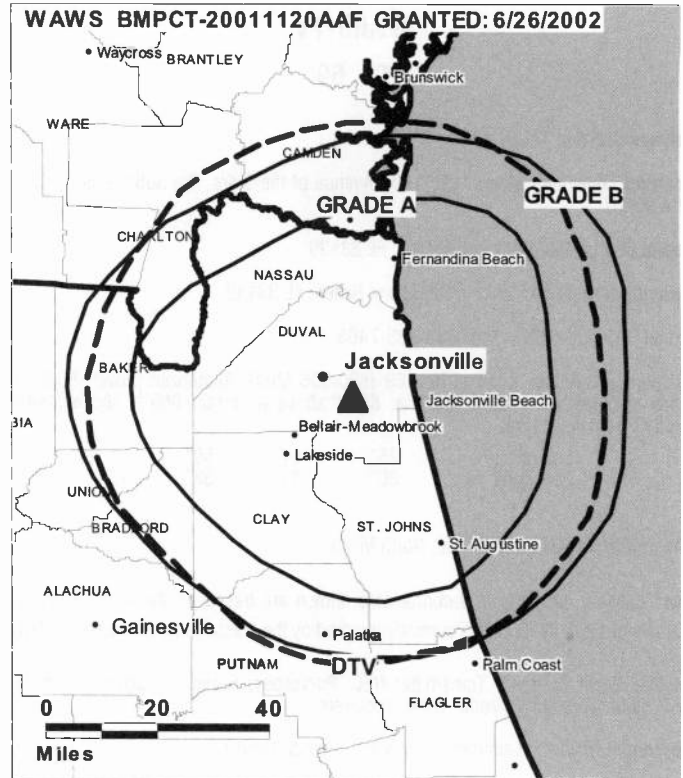
Debbie Knight, Program Director.

Buffy Walsh, Promotion Manager.

Tony Sotelo, Production Manager.

Ann Carrigan, Sales Research Director.

Corrina Collins, Traffic Manager.



© 2008 Warren Communications News

City of License: Jacksonville. **Station DMA:** Jacksonville, FL. **Rank:** 49.

Circulation © 2007 Nielsen. Coverage based on Nielsen study.

GrandTotal	Cable TV Households	Non-cable TV Households	Total TV Households
Estimated Station Totals *	405,230	220,160	625,390
Average Weekly Circulation (2007)	209,538	107,416	316,954
Average Daily Circulation (2007)			106,186

Station DMA Total	Cable TV Households	Non-cable TV Households	Total TV Households
Estimated Station Totals *	405,230	220,160	625,390
Average Weekly Circulation (2007)	209,538	107,416	316,954
Average Daily Circulation (2007)			106,186

*Estimated station totals are sums of the Nielsen TV and Cable TV household estimates for each county in which the station registers viewing of more than 5% as per the Nielsen Survey Methods.

WAWS-DT

Ch. 32

Network Service: MNT, FOX.

Licensee: Clear Channel Broadcasting Licenses Inc., 2625 S Memorial Dr, Ste A, Tulsa, OK 74129.

Studio: 11700 Central Pkwy, Jacksonville, FL 32224.

Mailing Address: 11700 Central Pkwy, Jacksonville, FL 32224.

Phone: 904-642-3030. **Fax:** 904-642-5665.

E-mail: acarrigan@ccjax.com

Web Site: <http://www.fox30online.com>

Technical Facilities: Channel No. 32 (578-584 MHz). Authorized power: 1000-kw max. visual, aural. Antenna: 955-ft above av. terrain, 961-ft. above ground, 971-ft. above sea level.

Latitude	30°	16'	51"
Longitude	81°	34'	12"

Note: Latitude and longitude coordinates shown are based on the North American Datum of 1927 (NAD 27) as currently required by the Mass Media Bureau of the FCC.

Ownership: Clear Channel Communications Inc. (Group Owner).

Began Operation: October 29, 2002. Standard Definition.

Represented (legal): Wiley Rein.

Represented (sales): Millennium Sales & Marketing.

Personnel:

Doug Crall, Operations Director & Chief Engineer.

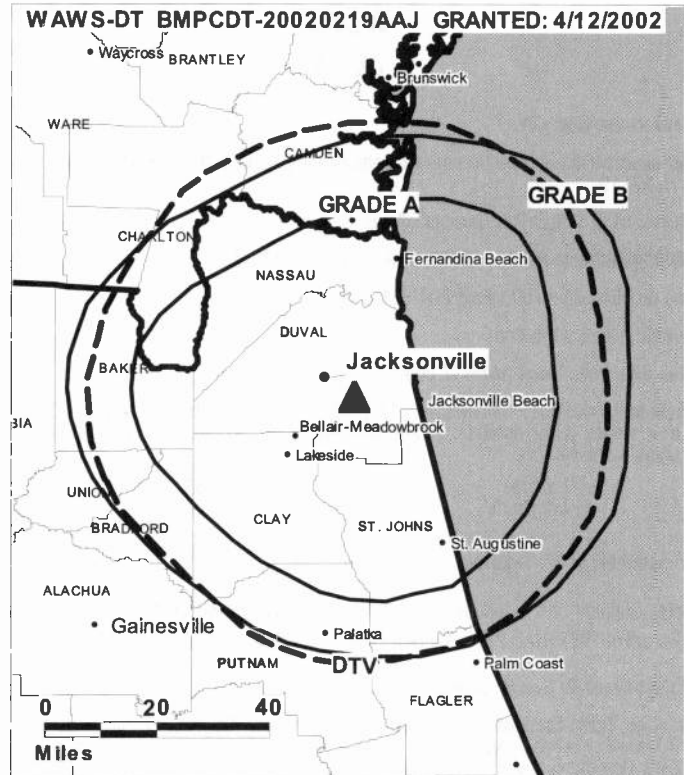
Lynn Heider, News Director.

Martie Philpot, Business Manager.

Debbie Knight, Program Director.

Buffy Walsh, Promotion Manager.

Tony Sotelo, Production Manager.



Ann Carrigan, Research Director.

Corrina Collins, Traffic Manager.

City of License: Jacksonville. **Station DMA:** Jacksonville, FL. **Rank:** 49.

Nielsen Data: Not available.

WCWJ
Ch. 17

Network Service: CW.

Licensee: Media General Communications Holdings LLC, 333 E Franklin St, Richmond, VA 23219.

Studio: 9117 Hogan Rd., Jacksonville, FL 32216.

Mailing Address: PO Box 17000, Jacksonville, FL 32245.

Phone: 904-641-1700. **Fax:** 904-641-0306.

E-mail: mliff@wjwb.com

Web Site: <http://www.mycw17.com/>

Technical Facilities: Channel No. 17 (488-494 MHz). Authorized power: 4680-kw max. visual, aural. Antenna: 997-ft above av. terrain, 978-ft. above ground, 1014-ft. above sea level.

Latitude	30°	16'	36"
Longitude	81°	33'	47"

Transmitter: 9117 Hogan Rd., Jacksonville.

Note: Latitude and longitude coordinates shown are based on the North American Datum of 1927 (NAD 27) as currently required by the Mass Media Bureau of the FCC.

Multichannel TV Sound: Stereo only.

Satellite Earth Stations: Transmitter Harris; Andrew, 4.5-meter C-band; Vertex, 4.7-meter Ku-band; Andrew, 6.1-meter C-band; ADM, 6.1-meter C-band; Standard Communications, M/A-Com, DX Engineering, Avantek receivers.

Ownership: Media General Inc. (Group Owner).

Began Operation: February 19, 1966. Sale to present owner by Ziff-Davis Broadcasting approved by FCC October 21, 1982 (Television Digest, Vol. 21:48; 22:8, 30).

Represented (sales): Harrington Righter & Parsons Inc. (HRP).

Represented (legal): Dow Lohnes PLLC.

Represented (engineering): David Steel & Associates Inc.

Personnel:

Michael A. Liff, President & General Manager.

George Birnbaum, Operations Manager.

Tom Cassaro, General Sales Manager.

Mark Spencer, Local Sales Manager.

Cheri Goetze, National Sales Manager.

Mark Marshman, Engineering Supervisor.

Dakota Neufville, Business Manager.

Cheri Hoch, Program Coordinator.

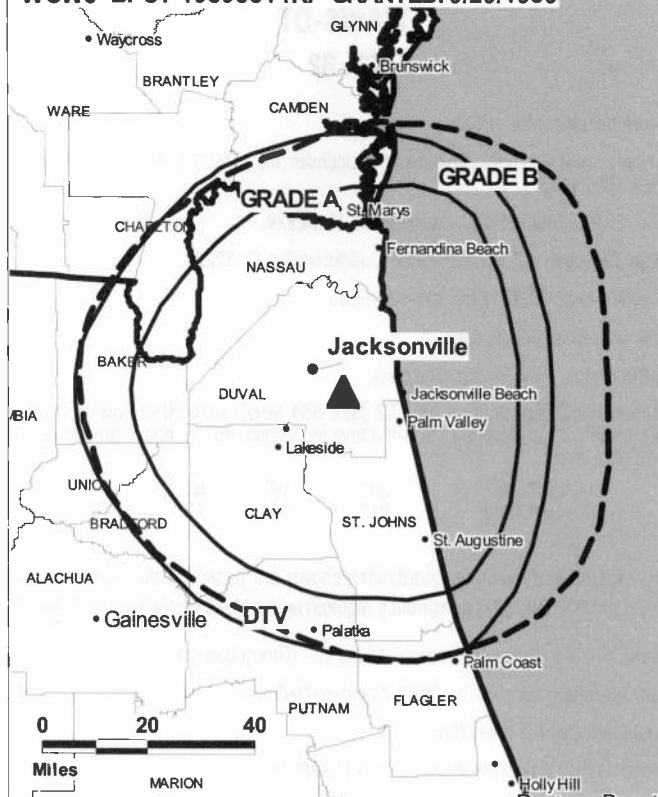
Jeff Halfon, Marketing Director.

Steve Christian, Promotion Producer.

Dave Hall, Production Supervisor.

Traci O'Neill-Spencer, Research Director.

WCWJ BPCT-19890814KF GRANTED: 9/29/1989



© 2008 Warren Communications News

Jan Taylor, Traffic Manager.

City of License: Jacksonville. **Station DMA:** Jacksonville, FL. **Rank:** 49.

Circulation © 2007 Nielsen. Coverage based on Nielsen study.

GrandTotal	Cable TV Households	Non-cable TV Households	Total TV Households
Estimated Station Totals *	407,190	228,890	636,080
Average Weekly Circulation (2007)	127,944	74,548	202,492
Average Daily Circulation (2007)			65,894
Station DMA Total	Cable TV Households	Non-cable TV Households	Total TV Households
Estimated Station Totals *	405,230	220,160	625,390
Average Weekly Circulation (2007)	127,327	74,103	201,430
Average Daily Circulation (2007)			65,834
Other DMA Total	Cable TV Households	Non-cable TV Households	Total TV Households
Estimated Station Totals *	1,960	8,730	10,690
Average Weekly Circulation (2007)	617	445	1,062
Average Daily Circulation (2007)			60

*Estimated station totals are sums of the Nielsen TV and Cable TV household estimates for each county in which the station registers viewing of more than 5% as per the Nielsen Survey Methods.

WCWJ-DT
(formerly WJWB-DT)
Ch. 34

Network Service: CW.

Licensee: Media General Communications Holdings LLC, 333 E Franklin St, Richmond, VA 23219.

Studio: 9117 Hogan Rd., Jacksonville, FL 32216.

Mailing Address: PO Box 17000, Jacksonville, FL 32245.

Phone: 904-641-1700. **Fax:** 904-641-0306.

E-mail: mliff@wjwb.com

Web Site: <http://www.mycw17.com/>

Technical Facilities: Channel No. 34 (590-596 MHz). Authorized power: 863-kw max. visual, aural. Antenna: 927-ft above av. terrain, 912-ft. above ground, 945-ft. above sea level.

Latitude	30°	16'	36"
Longitude	81°	33'	47"

Note: Latitude and longitude coordinates shown are based on the North American Datum of 1927 (NAD 27) as currently required by the Mass Media Bureau of the FCC.

Ownership: Media General Inc. (Group Owner).

Began Operation: January 29, 2002.

Personnel:

Michael Liff, President & General Manager.

George Birnbaum, Operations Manager.

Tom Cassaro, General Sales Manager.

Mark Spencer, Local Sales Manager.

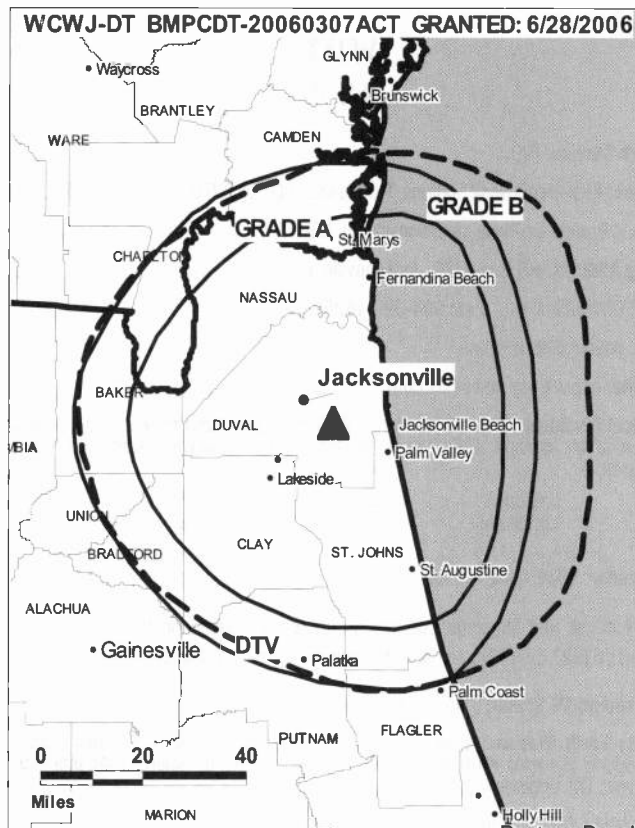
Cheri Goetze, National Sales Manager.

Mark Marshman, Engineering Supervisor.

Dakota Neufville, Business Manager.

Cheri Hoch, Program Coordinator.

Jeff Halfon, Marketing Director.



© 2008 Warren Communications News

Steve Christian, Promotion Producer.

Dave Hall, Production Supervisor.

Traci O'Neill-Spencer, Research Director.

Jan Taylor, Traffic Manager.

City of License: Jacksonville. **Station DMA:** Jacksonville, FL. **Rank:** 49.

Nielsen Data: Not available.

WJXT
Ch. 4

Network Service: IND.

Licensee: Post-Newsweek Stations, Florida Inc., PO Box 5270, Jacksonville, FL 32247.

Studio: 4 Broadcast Place, Jacksonville, FL 32207.

Mailing Address: PO Box 5270, Jacksonville, FL 32247.

Phone: 904-399-4000. **Fax:** 904-399-1828.

E-mail: jlowery@wjxt.com

Web Site: http://www.news4jax.com

Technical Facilities: Channel No. 4 (66-72 MHz). Authorized power: 100-kw visual, 20-kw aural. Antenna: 960-ft above av. terrain, 938-ft. above ground, 984-ft. above sea level.

Latitude	30°	16'	23"
Longitude	81°	33'	13"

Transmitter: 9830 Anders Blvd.

Note: Latitude and longitude coordinates shown are based on the North American Datum of 1927 (NAD 27) as currently required by the Mass Media Bureau of the FCC.

Multichannel TV Sound: Stereo only.

Satellite Earth Stations: Transmitter Harris; Scientific-Atlanta, 4.6-meter C-band; Microdyne, 5-meter Ku-band; SatCom, 7-meter C-band; Scientific-Atlanta, Microdyne, DX Engineering receivers.

SNG Mobile Dish: Andrew, 3.7-meter Ku-band.

News Services: Reuters TV, Florida News Network, CBS Newspath, AP.

Ownership: Post-Newsweek Stations Inc. (Group Owner).

Began Operation: September 15, 1949. Sale to present owner by Edward L. Norton, Frank King & Glenn Marshall Jr. approved by FCC January 1953 (Television Digest, Vol. 8:51; 9:1, 5).

Represented (sales): MMT Sales Inc.

Represented (legal): Covington & Burling.

Represented (engineering): Denny & Associates PC.

Personnel:

Larry Blackerby, Vice President & General Manager.

Ann Pace-Sutton, Program & Station Manager.

Tina Schultz, Operations Manager.

John Rafferty, General Sales Manager.

Tom Becker, National Sales Manager.

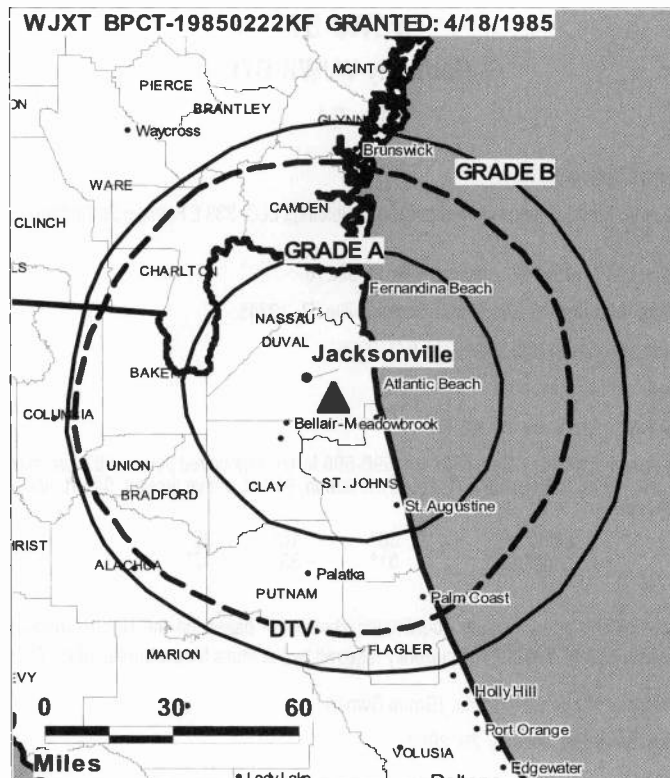
Susan Hagaman, Local Sales Manager.

Mo Ruddy, News Director.

James Lowery, Chief Engineer.

Sandy Graver, Business Affairs Director.

Rusty Wolfe, Promotion Director.



© 2008 Warren Communications News

Nancy Tillman, Design & Production Director.

Tracey Gaffney, Community Service Director.

City of License: Jacksonville. **Station DMA:** Jacksonville, FL. **Rank:** 49.

Circulation © 2007 Nielsen. Coverage based on Nielsen study.

GrandTotal	Cable TV Households	Non-cable TV Households	Total TV Households
Estimated Station Totals *	482,450	220,160	702,610
Average Weekly Circulation (2007)	235,701	107,518	343,219
Average Daily Circulation (2007)			165,312
Station DMA Total	Cable TV Households	Non-cable TV Households	Total TV Households
Estimated Station Totals *	405,230	220,160	625,390
Average Weekly Circulation (2007)	223,641	107,518	331,159
Average Daily Circulation (2007)			162,674
Other DMA Total	Cable TV Households	Non-cable TV Households	Total TV Households
Estimated Station Totals *	77,220	0	77,220
Average Weekly Circulation (2007)	12,060	0	12,060
Average Daily Circulation (2007)			2,638

*Estimated station totals are sums of the Nielsen TV and Cable TV household estimates for each county in which the station registers viewing of more than 5% as per the Nielsen Survey Methods.

WJXT-DT

Ch. 42

Network Service: IND.

Licensee: Post-Newsweek Stations Florida Inc., 4 Broadcast Place, Jacksonville, FL 32207.

Studio: 4 Broadcast Place, Jacksonville, FL 32207.

Mailing Address: PO Box 5270, Jacksonville, FL 32247.

Phone: 904-399-4000. **Fax:** 904-399-1828.

E-mail: jlowery@wjxt.com

Web Site: <http://www.news4jax.com>

Technical Facilities: Channel No. 42 (638-644 MHz). Authorized power: 976-kw max. visual, aural. Antenna: 965-ft above av. terrain, 935-ft. above ground, 984-ft. above sea level.

Latitude	30°	16'	24"
Longitude	81°	33'	13"

Note: Latitude and longitude coordinates shown are based on the North American Datum of 1927 (NAD 27) as currently required by the Mass Media Bureau of the FCC.

Multichannel TV Sound: Stereo only.

SNG Mobile Dish: Frontline, 2.4-meter Ku-band.

Ownership: Post-Newsweek Stations Inc. (Group Owner).

Began Operation: April 15, 2002. High Definition.

Represented (sales): MMT Sales Inc.

Represented (legal): Covington & Burling.

Personnel:

Larry Blackerby, Vice President & General Manager.

Ann Pace-Sutton, Program & Station Manager.

Tina Schultz, Operations Manager.

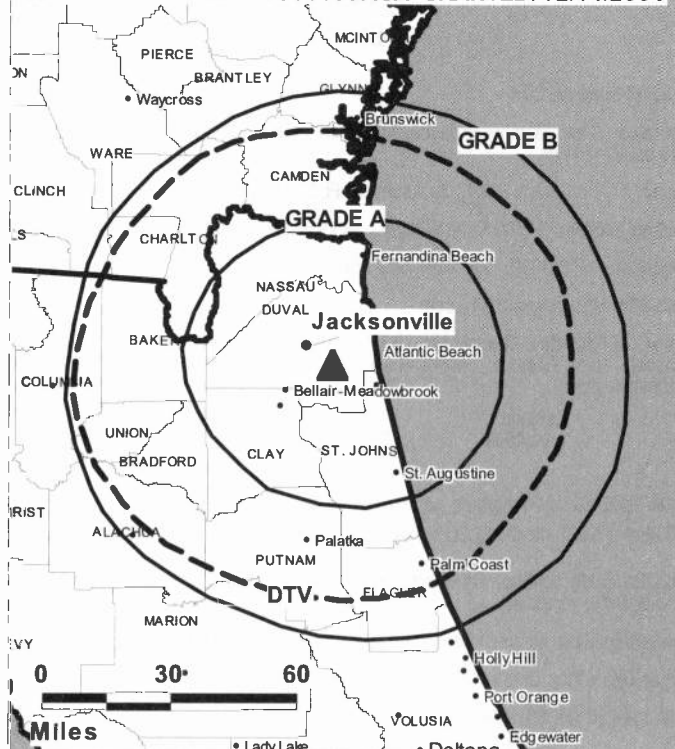
John Rafferty, General Sales Manager.

Susan Hagaman, Local Sales Manager.

Tom Becker, National Sales Manager.

Mo Ruddy, News Director.

WJXT-DT BMPCDT-20011109ACA GRANTED: 12/14/2001



© 2008 Warren Communications News

James Lowery, Chief Engineer.

Sandy Graver, Business Affairs Director.

Rusty Wolfe, Promotion Director.

Nancy Tillman, Design & Production Manager.

Tracey Gaffney, Community Service Director.

City of License: Jacksonville. **Station DMA:** Jacksonville, FL. **Rank:** 49.

Nielsen Data: Not available.

WTEV-DT
Ch. 19

Network Service: CBS.

Licensee: Clear Channel Broadcasting Licenses Inc., 2625 S Memorial Dr, Ste A, Tulsa, OK 74129.

Studio: 11700 Central Pkwy., Jacksonville, FL 32224.

Mailing Address: 11700 Central Pkwy., Jacksonville, FL 32224.

Phone: 904-642-3030. **Fax:** 904-642-5665.

Web Site: <http://www.cbs47.com>

Technical Facilities: Channel No. 19 (500-506 MHz). Authorized power: 30-kw max. visual, aural. Antenna: 935-ft above av. terrain, 837-ft. above ground, 1342-ft. above sea level.

Latitude	30°	16'	35"
Longitude	81°	33'	58"

Note: Latitude and longitude coordinates shown are based on the North American Datum of 1927 (NAD 27) as currently required by the Mass Media Bureau of the FCC.

Satellite Earth Station: Transmitter Harris; DH Satellite, 3.7-meter; Microdyne, Agile Omni receivers.

Ownership: Clear Channel Communications Inc. (Group Owner).

Began Operation: October 29, 2002. High Definition.

Represented (legal): Wiley Rein.

Represented (sales): Millennium Sales & Marketing.

Personnel:

Doug Crall, Engineering & Operations Director.

Jerry Campbell, Sales Director.

Jack Potter, Local Sales Manager.

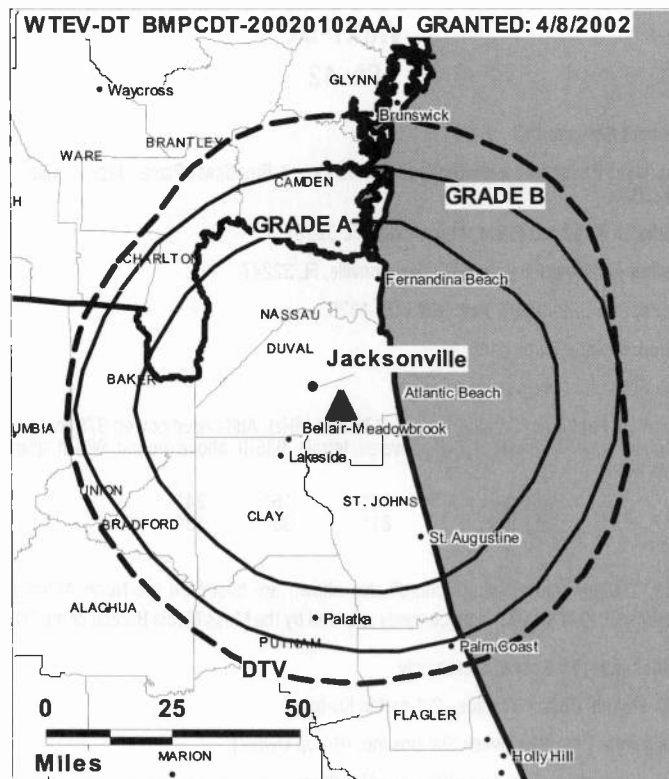
Colin Gaston, National Sales Manager.

Stan Davis, National Sales Manager.

Lynn Heider, News Director.

Martie Philpot, Business Manager.

Debbie Knight, Program Director.



© 2008 Warren Communications News

Buffy Walsh, Promotions Manager.

Tony Soltelo, Production Manager.

Ann Carrigan, Research Director.

Brenda McArthur, Traffic Manager.

City of License: Jacksonville. **Station DMA:** Jacksonville, FL. **Rank:** 49.

Nielsen Data: Not available.

WTEV-TV
Ch. 47

Network Service: CBS.

Licensee: Clear Channel Broadcasting Licenses Inc., 2625 S Memorial Dr, Ste A, Tulsa, OK 74129.

Studio: 11700 Central Pkwy., Jacksonville, FL 32224.

Mailing Address: 11700 Central Pkwy., Jacksonville, FL 32224.

Phone: 904-642-3030. **Fax:** 904-642-5665.

Web Site: <http://www.cbs47.com>

Technical Facilities: Channel No. 47 (668-674 MHz). Authorized power: 5000-kw max. visual, 500-kw aural. Antenna: 981-ft above av. terrain, 974-ft. above ground, 1001-ft. above sea level.

Latitude	30°	16'	34"
Longitude	81°	33'	58"

Transmitter: Hogan Rd., Jacksonville.

Note: Latitude and longitude coordinates shown are based on the North American Datum of 1927 (NAD 27) as currently required by the Mass Media Bureau of the FCC.

Satellite Earth Station: Transmitter Harris; DH Satellite, 3.7-meter; Microdyne, Agile Omni receivers.

Ownership: Clear Channel Communications Inc. (Group Owner).

Began Operation: August 1, 1980. Sale to Newport Television LLC pending. Sale to present owner by MGA Broadcasting Co. Inc. approved by FCC March 31, 2000. Sale to MGA Broadcasting Co. Inc. by R.D.S. Broadcasting Inc. approved by FCC May 13, 1997. Sale to R.D.S. Broadcasting Inc. by Krypton Broadcasting Inc. approved by FCC August 15, 1995 (Television Digest, Vol. 34:31, 42; 35:40). Sale to Krypton by Thomas R. & Frank McGeehee approved by FCC June 19, 1990.

Represented (sales): Millennium Sales & Marketing.

Represented (legal): Wiley Rein.

Personnel:

Doug Crall, Engineering & Operations Director.

Jerry Campbell, Sales Director.

Jack Potter, Local Sales Manager.

Colin Gaston, National Sales Manager.

Stan Davis, National Sales Manager.

Lynn Heider, News Director.

Martie Philpot, Business Manager.

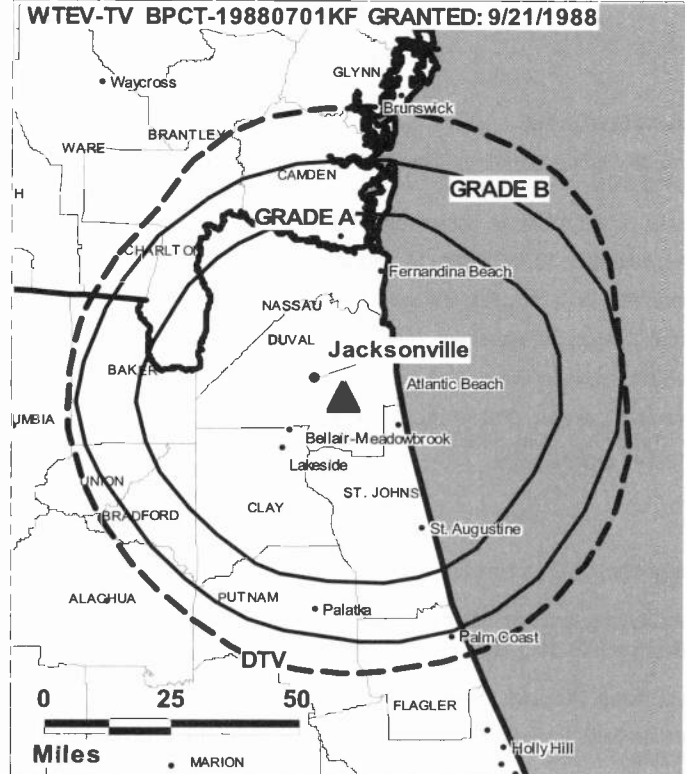
Debbie Knight, Program Director.

Buffy Walsh, Promotions Manager.

Tony Sottelo, Production Manager.

Ann Carrigan, Research Director.

Brenda McArthur, Traffic Manager.



© 2008 Warren Communications News

City of License: Jacksonville. **Station DMA:** Jacksonville, FL. **Rank:** 49.

Circulation © 2007 Nielsen. Coverage based on Nielsen study.

GrandTotal	Cable TV Households	Non-cable TV Households	Total TV Households
Estimated Station Totals *	407,190	220,160	627,350
Average Weekly Circulation (2007)	259,713	120,089	379,802
Average Daily Circulation (2007)			170,363
Station DMA Total	Cable TV Households	Non-cable TV Households	Total TV Households
Estimated Station Totals *	405,230	220,160	625,390
Average Weekly Circulation (2007)	259,352	120,089	379,441
Average Daily Circulation (2007)			170,328
Other DMA Total	Cable TV Households	Non-cable TV Households	Total TV Households
Estimated Station Totals *	1,960	0	1,960
Average Weekly Circulation (2007)	361	0	361
Average Daily Circulation (2007)			35

*Estimated station totals are sums of the Nielsen TV and Cable TV household estimates for each county in which the station registers viewing of more than 5% as per the Nielsen Survey Methods.

WTLV
Ch. 12

Network Service: NBC.

Licensee: Multimedia Holdings Corp., 7950 Jones Branch Dr, c/o Gannett Co., McLean, VA 22102.

Studio: 1070 E. Adams St., Jacksonville, FL 32202.

Mailing Address: 1070 E. Adams St., Jacksonville, FL 32202.

Phone: 904-354-1212. **Fax:** 904-354-3299.

E-mail: ktonning@firstcoastnews.com

Web Site: http://www.firstcoastnews.com

Technical Facilities: Channel No. 12 (204-210 MHz). Authorized power: 316-kw visual, 60-kw aural. Antenna: 970-ft above av. terrain, 999-ft. above ground, 1049-ft. above sea level.

Latitude	30°	16'	23"
Longitude	81°	33'	13"

Transmitter: 9830 Anders Blvd.

Note: Latitude and longitude coordinates shown are based on the North American Datum of 1927 (NAD 27) as currently required by the Mass Media Bureau of the FCC.

Multichannel TV Sound: Stereo only.

Satellite Earth Stations: Vertex, 3.6-meter; Vertex, 4.5-meter; Andrew, 4.5-meter; Andrew, 7-meter; Satcom Technologies, 9.2-meter; Scientific-Atlanta, M/A-Com, Avcom, Avantek receivers.

SNG Mobile Dish: Andrew, 2.4-meter Ku-band.

News Services: NBC News Channel, AP.

Ownership: Gannett Co. Inc. (Group Owner).

Began Operation: September 1, 1957. Interim operating authority for Ch. 12 was approved by January 9, 1969; operation by Ch. 12 of Jacksonville began April 1, 1969. Transfer of control to Harte-Hanks Newspapers approved by FCC March 27, 1975 (Television Digest, Vol. 14:34; 15:7). Sale to Gannett Co. Inc. by Harte-Hanks approved by FCC January 22, 1988 (Vol. 27:49; 28:6).

Represented (sales): Blair Television.

Represented (legal): Wiley Rein.

Represented (engineering): Lohnes & Culver.

Personnel:

Kenneth Tonning, President & General Manager.

Bonnie Solloway, Vice President, Programming & Marketing.

Jess Sessoms, General Sales Manager.

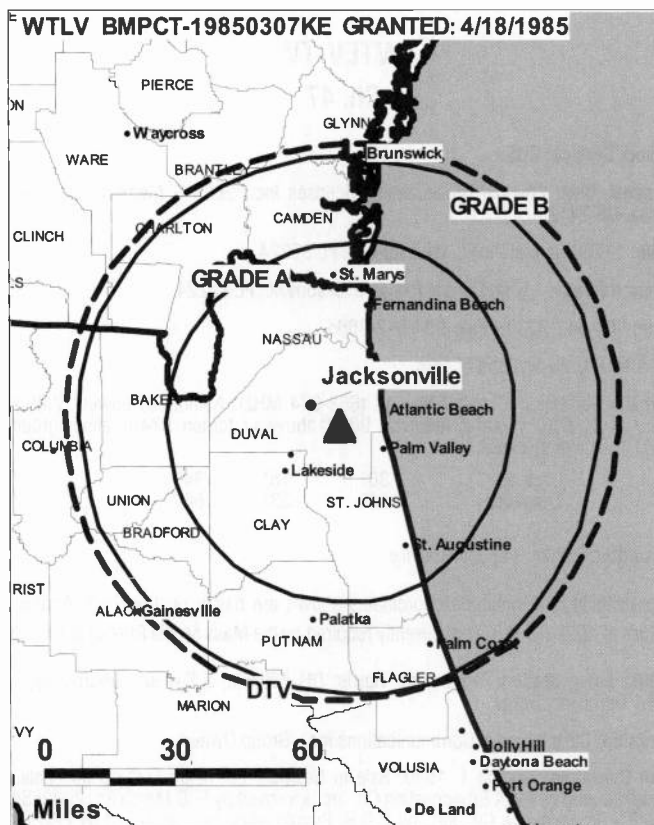
Lou Schottelkotte, Local Sales Manager.

Sam Foley, National Sales Manager.

Marty VanHousen, News Director.

Bishop Ellison, Director of Operations & Technology.

Rhonda McVey, Business Manager.



© 2008 Warren Communications News

Linda Mock, Traffic & Online Manager.

Glenn Sebold, Creative Services Director.

City of License: Jacksonville. **Station DMA:** Jacksonville, FL. **Rank:** 49.

Circulation © 2007 Nielsen. Coverage based on Nielsen study.

GrandTotal	Cable TV Households	Non-cable TV Households	Total TV Households
Estimated Station Totals *	410,570	252,730	663,300
Average Weekly Circulation (2007)	288,121	135,061	423,182
Average Daily Circulation (2007)			219,403
Station DMA Total	Cable TV Households	Non-cable TV Households	Total TV Households
Estimated Station Totals *	405,230	220,160	625,390
Average Weekly Circulation (2007)	287,150	133,257	420,407
Average Daily Circulation (2007)			218,799
Other DMA Total	Cable TV Households	Non-cable TV Households	Total TV Households
Estimated Station Totals *	5,340	32,570	37,910
Average Weekly Circulation (2007)	971	1,804	2,775
Average Daily Circulation (2007)			604

*Estimated station totals are sums of the Nielsen TV and Cable TV household estimates for each county in which the station registers viewing of more than 5% as per the Nielsen Survey Methods.

WTLV-DT
Ch. 13

Network Service: NBC.

Licensee: Multimedia Holdings Corp., 7550 Jones Branch Dr, c/o Gannett Co., McLean, VA 22102.

Studio: 1070 E. Adams St., Jacksonville, FL 32202.

Mailing Address: 1070 E. Adams St., Jacksonville, FL 32202.

Phone: 904-354-1212. **Fax:** 904-354-3299.

E-mail: ktonning@firstcoastnews.com

Web Site: <http://www.firstcoastnews.com>

Technical Facilities: Channel No. 13 (210-216 MHz). Authorized power: 25-kw visual, aural. Antenna: 1017-ft above av. terrain, 986-ft. above ground, 1036-ft. above sea level.

Latitude	30°	16'	24"
Longitude	81°	33'	13"

Note: Latitude and longitude coordinates shown are based on the North American Datum of 1927 (NAD 27) as currently required by the Mass Media Bureau of the FCC.

Ownership: Gannett Co. Inc. (Group Owner).

Began Operation: April 17, 2000. Standard Definition.

Represented (legal): Dow Lohnes PLLC.

Represented (sales): Blair Television.

Personnel:

Kenneth Tanning, President & General Manager.

Bonnie Solloway, Vice President of Programming & Marketing.

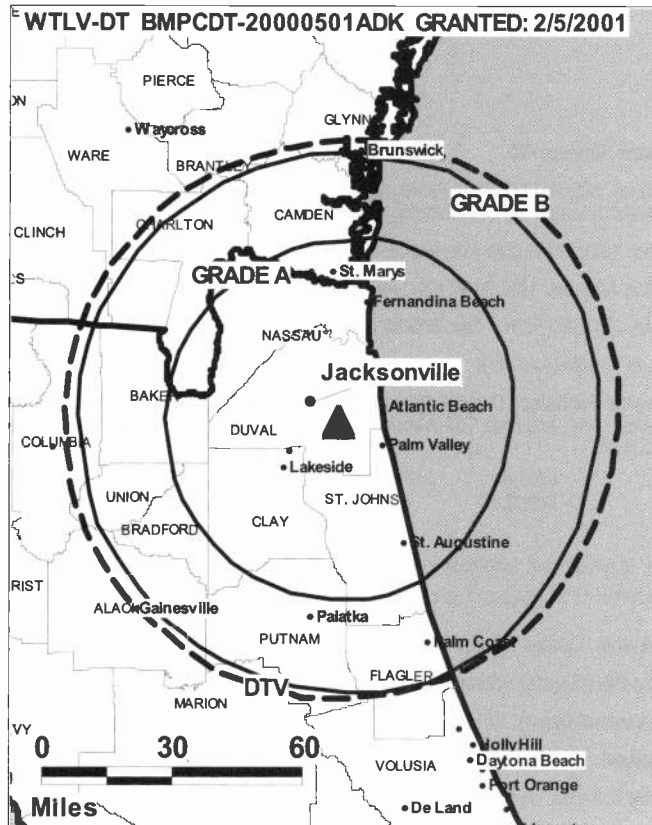
Jess Sessoms, General Sales Manager.

Lou Schottelkotte, Local Sales Manager.

Sam Foley, National Sales Manager.

Marty VanHousen, News Director.

Bishop Ellison, Director of Operations & Technology.



© 2008 Warren Communications News

Rhonda McVey, Business Manager.

Linda Mock, Traffic & Online Manager.

Glenn Sebold, Creative Services Director.

City of License: Jacksonville. **Station DMA:** Jacksonville, FL. **Rank:** 49.

Nielsen Data: Not available.

WGEN-DT

Ch. 12

Network Service: IND.

Licensee: Mapale LLC, 2099 Pennsylvania Ave. NW, Suite 100, c/o Charles R. Naftalin, Holland & Knight LLP, Washington, DC 20006-6801.

Studio: 16502 NW 52nd Ave, Miami, FL 33014.

Mailing Address: 16502 NW 52nd Ave, Miami, FL 33014.

Phone: 352-395-5204. **Fax:** 305-621-5181.

E-mail: jcbailie@aol.com

Technical Facilities: Channel No. 12 (204-210 MHz). Authorized power: 0.206-kw visual, aural. Antenna: 183-ft above av. terrain, 172-ft. above ground, 183-ft. above sea level.

Latitude	24°	33'	18"
Longitude	81°	48'	05"

Note: Latitude and longitude coordinates shown are based on the North American Datum of 1927 (NAD 27) as currently required by the Mass Media Bureau of the FCC.

Ownership: Cumbia Entertainment LLC.

Began Operation: Operational; no on-air date.

Represented (legal): Holland & Knight LLP.

Personnel:

John C. Bailie, General Manager & General Sales Manager.

Charise James, Station Manager.

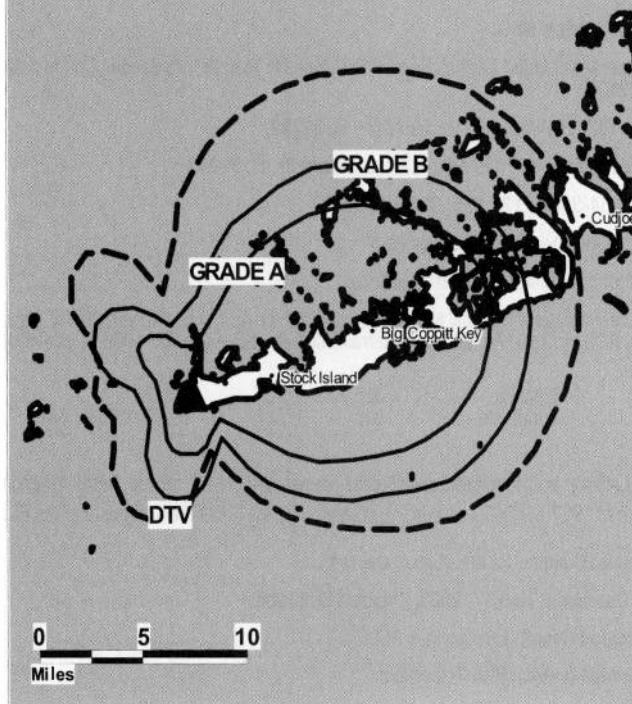
John F. Bailie, National Sales Manager.

Ray Ball, Chief Engineer.

Marco Alvaranga, Station & Programming Manager.

Lina Duque, Traffic Manager.

WGEN-DT BMPCDT-20040422AAK GRANTED: 5/14/2004



© 2008 Warren Communications News

City of License: Key West. **Station DMA:** Miami-Fort Lauderdale, FL. **Rank:** 16.
Nielsen Data: Not available.

WGEN-TV

Ch. 8

Network Service: IND.

Licensee: Mapale LLC, 2099 Pennsylvania Ave. NW, Suite 100, c/o Charles R. Naftalin, Holland & Knight LLP, Washington, DC 20006-6801.

Studio: 16502 NW 52nd Ave, Miami, FL 33014.

Mailing Address: 16502 NW 52nd Ave, Miami, FL 33014.

Phone: 305-621-3688. **Fax:** 305-621-5181.

E-mail: jcbailie@aol.com

Web Site: <http://www.wgentv.com>

Technical Facilities: Channel No. 8 (180-186 MHz). Authorized power: 2.65-kw visual, aural. Antenna: 179-ft above av. terrain, 168-ft. above ground, 183-ft. above sea level.

Latitude	24°	33'	18"
Longitude	81°	48'	05"

Note: Latitude and longitude coordinates shown are based on the North American Datum of 1927 (NAD 27) as currently required by the Mass Media Bureau of the FCC.

Ownership: Cumbia Entertainment LLC (Group Owner).

Began Operation: May 26, 1996. Sale to present owner by Sonia Licensed Subsidiary LLC approved by FCC February 3, 2006. Sale to Sonia Licensed Subsidiary LLC by Hispanic Keys Broadcasting Corp. approved by FCC March 11, 2004. Sale to Azteca Miami LLC (Pappas Telecasting Companies) approved by FCC January 12, 2001, but never consummated. Sale to Florida Keys Educational Broadcasters Inc. dismissed by FCC February 13, 1995.

Represented (legal): Holland & Knight LLP.

Represented (engineering): Kessler & Gehman Associates Inc.

Personnel:

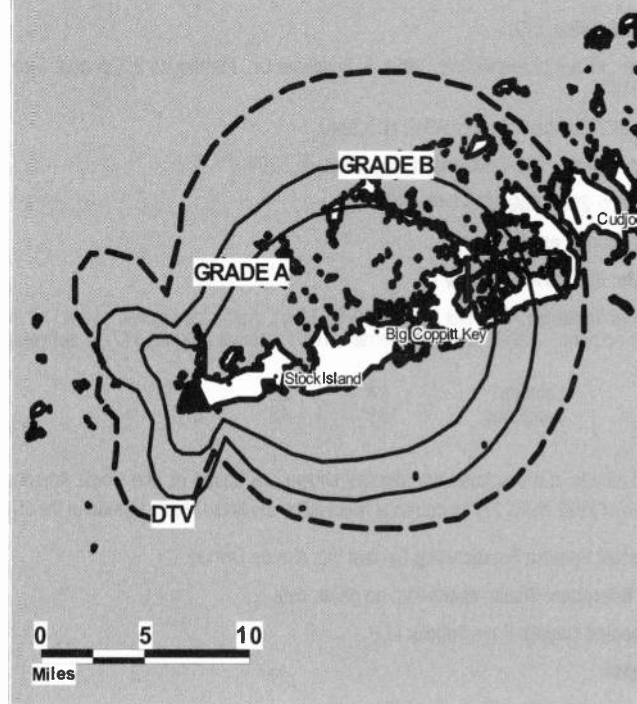
John C. Bailie, General Manager & General Sales Manager.

Charise James, Station Manager.

John F. Bailie, National Sales Manager.

Ray Ball, Chief Engineer.

WGEN-TV BPCT-20040505AAW GRANTED: 1/28/2005



© 2008 Warren Communications News

Marco Alvarenga, Station & Programming Manager.

Lina Duque, Traffic Manager.

City of License: Key West. **Station DMA:** Miami-Fort Lauderdale, FL. **Rank:** 16.

Nielsen Data: Not available.

WSBS-DT

Ch. 3

Network Service: IND.

Licensee: WDLP Licensing Inc., 2601 S. Bayshore Dr., Penthouse 2, Coconut Grove, FL 33133.

Studio: 527 Southard St, Key West, FL 33040.

Mailing Address: 527 Southard St, Key West, FL 33040.

Phone: 305-296-4969; 305-644-4800.

E-mail: info@mega.tv

Web Site: http://www.mega.tv

Technical Facilities: Channel No. 3 (60-66 MHz). Authorized power: 1-kw visual, aural. Antenna: 177-ft above av. terrain, 167-ft. above ground, 177-ft. above sea level.

Latitude	24°	33'	18"
Longitude	81°	48'	07"

Note: Latitude and longitude coordinates shown are based on the North American Datum of 1927 (NAD 27) as currently required by the Mass Media Bureau of the FCC.

Ownership: Spanish Broadcasting System Inc. (Group Owner).

Began Operation: Station operating; no on-air date

Represented (legal): Kye Scholer LLP.

Personnel:

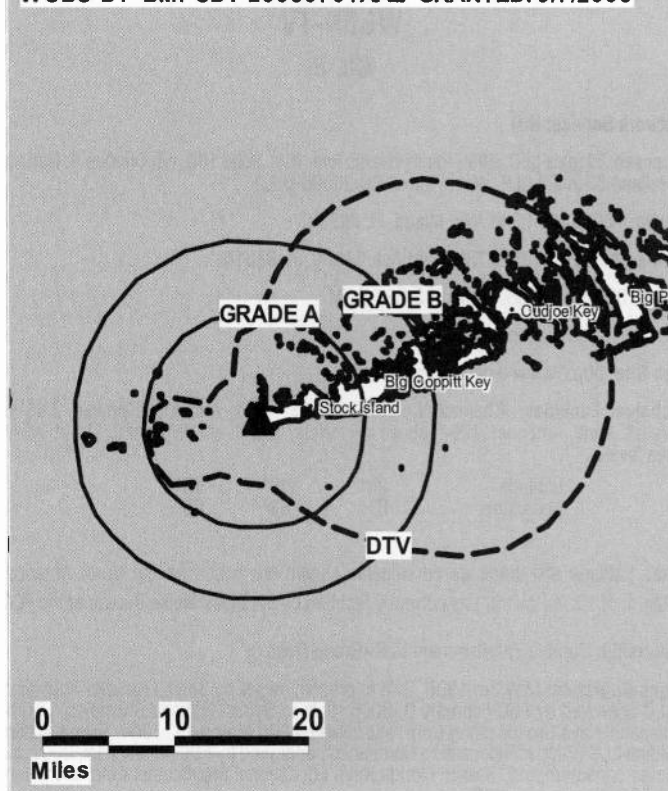
Penny Drucker, Chief Executive Officer.

Oscar Ibarra, General Manager.

David Drucker, Business Manager.

City of License: Key West. **Station DMA:** Miami-Fort Lauderdale, FL. **Rank:** 16.

WSBS-DT BMPCDT-20050701AAZ GRANTED: 9/7/2005



© 2008 Warren Communications News

Nielsen Data: Not available.

WSBS-TV

Ch. 22

Network Service: IND.

Licensee: WDLF Licensing Inc., 2601 S. Bayshore Dr., Penthouse 2, Coconut Grove, FL 33133.

Studio: 527 Southard St., Key West, FL 33040.

Mailing Address: 527 Southard St., Key West, FL 33040.

Phone: 305-296-4969; 305-644-4800. **Fax:** 305-296-1669.

E-mail: info@mega.tv

Web Site: http://www.mega.tv

Technical Facilities: Channel No. 22 (518-524 MHz). Authorized power: 519-kw max. visual, aural. Antenna: 203-ft above av. terrain, 187-ft. above ground, 203-ft. above sea level.

Latitude	24°	33'	18"
Longitude	81°	48'	07"

Transmitter: 527 Southard St., Key West.

Note: Latitude and longitude coordinates shown are based on the North American Datum of 1927 (NAD 27) as currently required by the Mass Media Bureau of the FCC.

LMA: Local marketing agreement with WFOR-TV (C), Miami.

Ownership: Spanish Broadcasting System Inc. (Group Owner).

Began Operation: June 15, 1993. Sale to present owner by WDLF Broadcasting Co. LLC approved by FCC October 26, 2005, but not yet consummated. Sale to WDLF Broadcasting Co. LLC by WEYS Television Corp. approved by FCC January 15, 2003. Proposed sale from WEYS Television Corp. to Televerde Communications LP was dismissed by FCC May 14, 1998.

Represented (legal): Kaye Scholer LLP.

Personnel:


Penny Drucker, Chief Executive Officer.

Oscar Ibarra, General Manager.

David Drucker, Business Manager.

City of License: Key West. **Station DMA:** Miami-Fort Lauderdale, FL. **Rank:** 16.

WSBS-TV BPCT-198703319K GRANTED: 1/20/1988



© 2008 Warren Communications News

Circulation © 2007 Nielsen. Coverage based on Nielsen study.

GrandTotal	Cable TV Households	Non-cable TV Households	Total TV Households
Estimated Station Totals *	503,180	302,420	805,600
Average Weekly Circulation (2007)	49,815	17,540	67,355
Average Daily Circulation (2007)			30,613
Station DMA Total	Cable TV Households	Non-cable TV Households	Total TV Households
Estimated Station Totals *	503,180	302,420	805,600
Average Weekly Circulation (2007)	49,815	17,540	67,355
Average Daily Circulation (2007)			30,613

*Estimated station totals are sums of the Nielsen TV and Cable TV household estimates for each county in which the station registers viewing of more than 5% as per the Nielsen Survey Methods.

WPXP
Ch. 67

Network Service: ION.

Licensee: Paxson West Palm Beach License Inc., 601 Clearwater Park Rd., West Palm Beach, FL 33401-6233.

Studio: 1100 Banyan Blvd., West Palm Beach, FL 33401.

Mailing Address: 1100 Banyan Blvd., West Palm Beach, FL 33401.

Phone: 561-653-5653; 561-682-3453. **Fax:** 561-653-5711.

E-mail: dmlane@scripps.com

Web Site: http://www.ionline.tv

Technical Facilities: Channel No. 67 (788-794 MHz). Authorized power: 400-kw max. visual, aural. Antenna: 420-ft above av. terrain, 411-ft. above ground, 429-ft. above sea level.

Latitude	26°	45'	47"
Longitude	80°	12'	19"

Transmitter: S of Canal Rd., 0.7-mi. E of Acreage Subdivision, West Palm Beach.

Note: Latitude and longitude coordinates shown are based on the North American Datum of 1927 (NAD 27) as currently required by the Mass Media Bureau of the FCC.

LMA: Local marketing agreement with WPTV (N), West Palm Beach.

Ownership: ION Media Networks Inc. (Group Owner).

Began Operation: August 30, 1999. Betty D. Lidsky sold 90% interest to Paxson Communications Corp. FCC approved transfer May 26, 1998. Paxson Communications Corp. bought out Betty D. Lidsky's remaining interest in 2001. Transfer to CIG Media LLC pends.

Represented (legal): Dow Lohnes PLLC.

Represented (engineering): Lohnes & Culver.

Personnel:

Brian Lawlor, General Manager.

Donna Lane, General Sales Manager.

Bob Manown, Local Sales Manager.

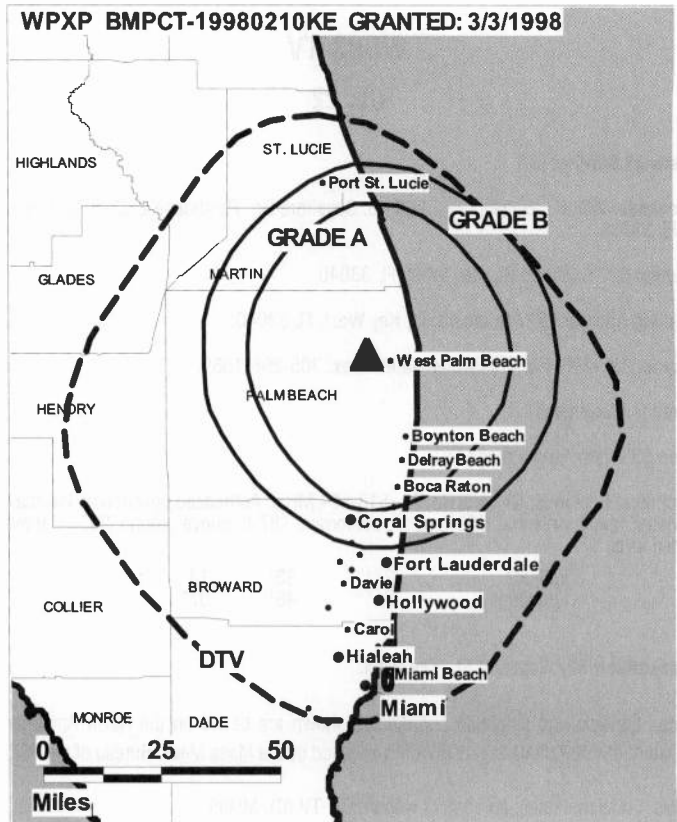
Cynthia Camacho, National Sales Manager.

Debra Burdick, Business Manager.

Lisa Gruccio, Public Affairs Director.

City of License: Lake Worth. **Station DMA:** West Palm Beach-Fort Pierce, FL.

Rank: 38.



© 2008 Warren Communications News

Circulation © 2007 Nielsen. Coverage based on Nielsen study.

GrandTotal	Cable TV Households	Non-cable TV Households	Total TV Households
Estimated Station Totals *	558,250	101,150	659,400
Average Weekly Circulation (2007)	35,986	5,260	41,246
Average Daily Circulation (2007)			11,173

Station DMA Total	Cable TV Households	Non-cable TV Households	Total TV Households
Estimated Station Totals *	558,250	101,150	659,400
Average Weekly Circulation (2007)	35,986	5,260	41,246
Average Daily Circulation (2007)			11,173

*Estimated station totals are sums of the Nielsen TV and Cable TV household estimates for each county in which the station registers viewing of more than 5% as per the Nielsen Survey Methods.

WPXP-DT

Ch. 36

Network Service: ION.

Licensee: Paxson West Palm Beach License Inc., 601 Clearwater Park Rd., West Palm Beach, FL 33401-6233.

Studio: 1100 Banyan Blvd., West Palm Beach, FL 33401.

Mailing Address: 1100 Banyan Blvd., West Palm Beach, FL 33401.

Phone: 561-653-5653. **Fax:** 561-653-5711.

E-mail: debraburdick@ionmedia.tv

Web Site: <http://www.ionline.tv>

Technical Facilities: Channel No. 36 (602-608 MHz). Authorized power: 1000-kw max. visual, aural. Antenna: 1263-ft above av. terrain, 1262-ft. above ground, 18-ft. above sea level.

Latitude	26°	35'	20"
Longitude	80°	12'	44"

Note: Latitude and longitude coordinates shown are based on the North American Datum of 1927 (NAD 27) as currently required by the Mass Media Bureau of the FCC.

Ownership: ION Media Networks Inc. (Group Owner).

Began Operation: Station operating; no on-air date

Represented (legal): Dow Lohnes PLLC.

Personnel:

Brian Lawlor, General Manager.

Donna Lane, General Sales Manager.

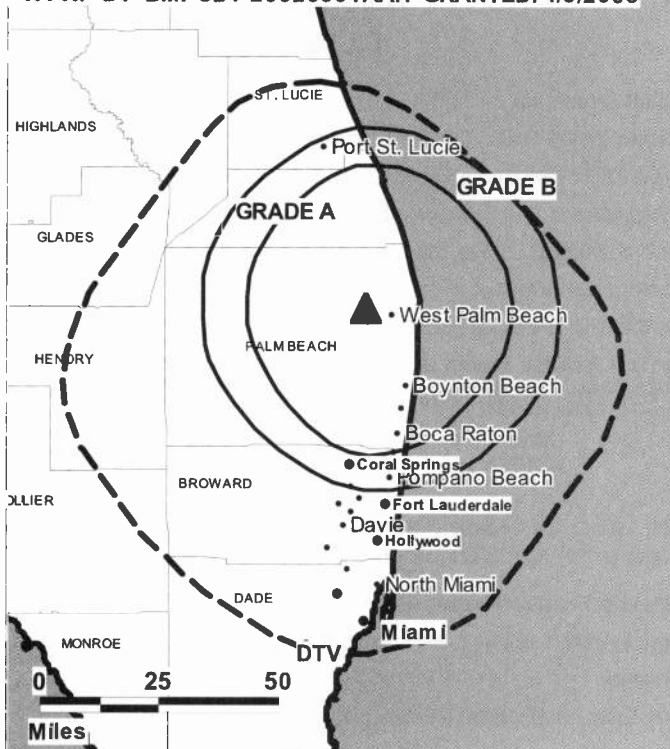
Bob Manown, Local Sales Manager.

Cynthia Camacho, National Sales Manager.

Debra Burdick, Business Manager.

Lisa Guccio, Public Affairs Director.

WPXP-DT BMPCDT-20020501AAH GRANTED: 4/9/2003



© 2008 Warren Communications News

City of License: Lake Worth. **Station DMA:** West Palm Beach-Fort Pierce, FL.

Rank: 38.

Nielsen Data: Not available.

WMOR-DT

Ch. 19

Network Service: IND.

Licensee: WMOR-TV Co., 7201 E Hillsborough Ave, Tampa, FL 33610.

Studio: 7201 E Hillsborough Ave, Tampa, FL 33610-4126.

Mailing Address: 7201 E Hillsborough Ave, Tampa, FL 33610-4126.

Phone: 813-626-3232. **Fax:** 813-626-1961.

E-mail: lconlan@hearst.com

Web Site: <http://www.moretv32.com>

Technical Facilities: Channel No. 19 (500-506 MHz). Authorized power: 1000-kw max. visual, aural. Antenna: 1503-ft above av. terrain, 1496-ft. above ground, 1573-ft. above sea level.

Latitude	27°	49'	10"
Longitude	82°	15'	39"

Note: Latitude and longitude coordinates shown are based on the North American Datum of 1927 (NAD 27) as currently required by the Mass Media Bureau of the FCC.

Ownership: Hearst Broadcasting (Group Owner).

Began Operation: January 1, 2003. Standard Definition.

Personnel:

Ken Lucas, Vice President & General Manager.

Roy Tym, General & National Sales Manager.

Bonita Elias, Local Sales Manager.

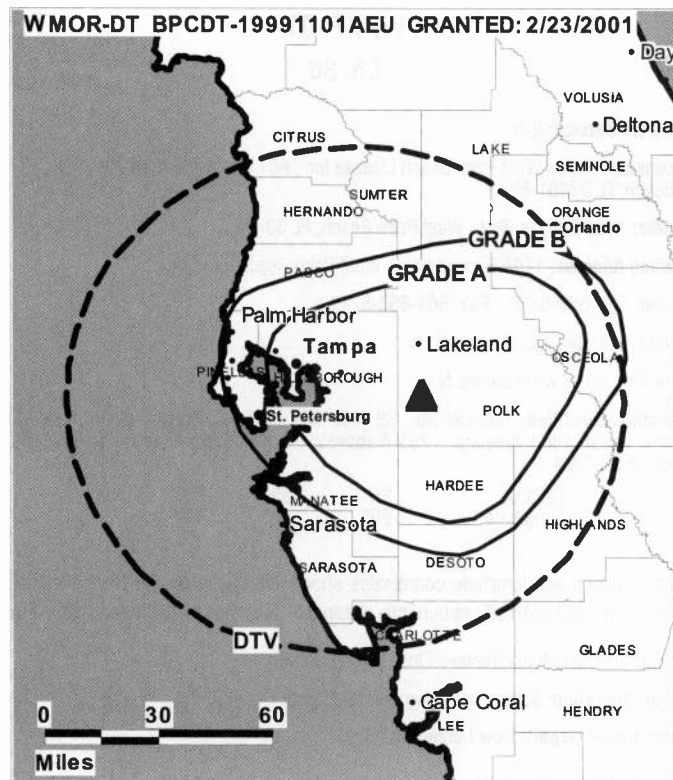
Gary Blais, Chief Engineer.

Joseph Pauly, Program Manager.

Lynne Conlan, Director of Programming & Promotions.

Alyssa Kroll, Controller.

Marilu Hernandez, Traffic Manager.



© 2008 Warren Communications News

City of License: Lakeland. **Station DMA:** Tampa-St. Petersburg (Sarasota), FL.

Rank: 13.

Nielsen Data: Not available.

WMOR-TV

Ch. 32

Network Service: IND.

Licensee: WMOR-TV Co., 7201 E Hillsborough Ave, Tampa, FL 33610.

Studio: 7201 E Hillsborough Ave, Tampa, FL 33610-4126.

Mailing Address: 7201 E Hillsborough Ave, Tampa, FL 33610-4126.

Phone: 813-626-3232. **Fax:** 813-626-1961.

E-mail: lconlan@hears.com

Web Site: http://www.moretv32.com

Technical Facilities: Channel No. 32 (578-584 MHz). Authorized power: 5000-kw max. visual, aural. Antenna: 1086-ft above av. terrain, 1062-ft. above ground, 1217-ft. above sea level.

Latitude	27°	50'	15"
Longitude	81°	56'	53"

Transmitter: 0.4-mi. SSW of Pebbledale.

Note: Latitude and longitude coordinates shown are based on the North American Datum of 1927 (NAD 27) as currently required by the Mass Media Bureau of the FCC.

Multichannel TV Sound: Stereo only.

Satellite Earth Stations: Scientific-Atlanta, 3-meter C-band; Comtech, 5-meter KC-band; Standard Communications receivers.

Ownership: Hearst Broadcasting (Group Owner).

Began Operation: April 24, 1986.

Personnel:

Kenneth Lucas, Vice President & General Manager.

Roy Tym, General & National Sales Manager.

Bonita Elias, Local Sales Manager.

Gary Blais, Chief Engineer.

Alyssa Kroll, Controller.

Joseph Pauly, Program Manager.

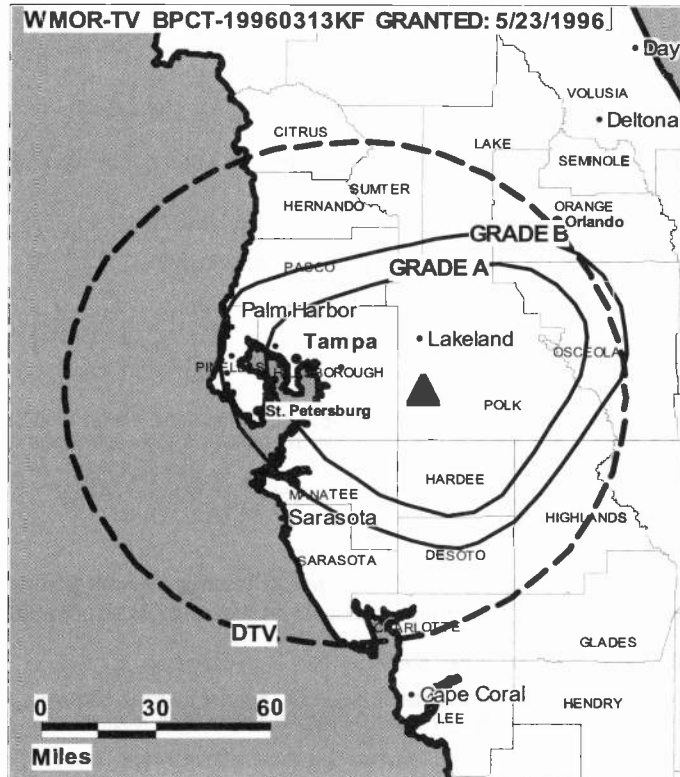
Lynne Conlan, Director of Programming and Promotions.

Marilu Hernandez, Traffic Manager.

Kepper, Tupper & Company

We brokered the sale of WMOR-TV

112 High Ridge Avenue, Ridgefield, CT (203)431-3366



© 2008 Warren Communications News

City of License: Lakeland. **Station DMA:** Tampa-St. Petersburg (Sarasota), FL.

Rank: 13.

Circulation © 2007 Nielsen. Coverage based on Nielsen study.

GrandTotal	Cable TV Households	Non-cable TV Households	Total TV Households
Estimated Station Totals *	1,279,350	459,170	1,738,520
Average Weekly Circulation (2007)	139,739	47,096	186,835
Average Daily Circulation (2007)			54,561
Station DMA Total	Cable TV Households	Non-cable TV Households	Total TV Households
Estimated Station Totals *	1,279,350	452,100	1,731,450
Average Weekly Circulation (2007)	139,739	46,714	186,453
Average Daily Circulation (2007)			54,519
Other DMA Total	Cable TV Households	Non-cable TV Households	Total TV Households
Estimated Station Totals *	0	7,070	7,070
Average Weekly Circulation (2007)	0	382	382
Average Daily Circulation (2007)			42

*Estimated station totals are sums of the Nielsen TV and Cable TV household estimates for each county in which the station registers viewing of more than 5% as per the Nielsen Survey Methods.

WACX-DT

Ch. 40

Network Service: IND.

Licensee: Associated Christian Television System Inc., 123 E Central Pkwy, Altamonte Springs, FL 32701.

Studio: 285 W Central Pkwy, Ste 1716, Altamonte Springs, FL 32714.

Mailing Address: 123 E Central Pkwy, Altamonte Springs, FL 32701.

Phone: 407-263-4040.

E-mail: superchannel@superchannel.com

Web Site: http://www.wacxtv.com

Technical Facilities: Channel No. 40 (626-632 MHz). Authorized power: 1000-kw max. visual, aural. Antenna: 1619-ft above av. terrain, 1592-ft. above ground, 1659-ft. above sea level.

Latitude	28°	35'	11.6"
Longitude	81°	04'	58.2"

Note: Latitude and longitude coordinates shown are based on the North American Datum of 1927 (NAD 27) as currently required by the Mass Media Bureau of the FCC.

Multichannel TV Sound: Stereo only.

Satellite Earth Stations: Transmitter Thales; RCA, 5-meter Ku-band; Microdyne, 5-meter C-band; Microdyne, 7-meter C-band; Microdyne, RCA receivers.

Ownership: Associated Christian Television System Inc. (Group Owner).

Began Operation: Station operating; no on-air date

Represented (legal): Koerner & Olender PC.

Personnel:

Claud Bowers, President & General Manager.

Carol Gentry, General Sales Manager & Controller.

John Wasson, Chief Engineer.

Linda Jarrell, Program & Traffic Director.



© 2008 Warren Communications News

Miller Goodman, Production Manager.

City of License: Leesburg. **Station DMA:** Orlando-Daytona Beach-Melbourne, FL.

Rank: 19.

Nielsen Data: Not available.

WFXU
Ch. 57

Network Service: CW.

Licensee: Budd Broadcasting Co. Inc., 4150 N.W. 93rd Ave., Gainesville, FL 32653.

Mailing Address: 4190 NW 93rd Ave, Gainesville, FL 32653.

Phone: 352-371-7772.

Technical Facilities: Channel No. 57 (728-734 MHz). Authorized power: 2500-kw max. visual, aural. Antenna: 443-ft above av. terrain, 518-ft. above ground, 558-ft. above sea level.

Latitude	30°	33'	00"
Longitude	83°	00'	46"

Transmitter: 4.3-mi. NE of Jasper.

Note: Latitude and longitude coordinates shown are based on the North American Datum of 1927 (NAD 27) as currently required by the Mass Media Bureau of the FCC.

Ownership: Budd Broadcasting Co. Inc.

Began Operation: August 1, 1998. Sale to present owner by The PSC Liquidating Trust (for Pegasus Communications Corp.) approved by FCC January 11, 2007. Sale to Pegasus Communications Corp. by KB Prime Media LLC approved by FCC March 29, 2002. Sale to KB Prime Media LLC by Frank A. Baker approved by FCC February 16, 1999.

Represented (legal): Shainis & Peltzman Chartered.

Represented (engineering): Magnuson & Associates.

Personnel:

Harvey Budd, General Manager.

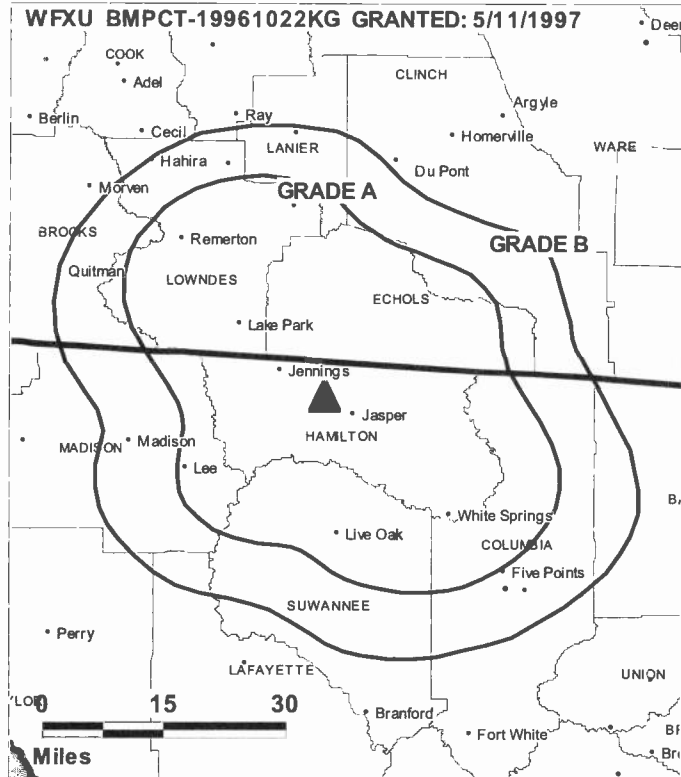
City of License: Live Oak. **Station DMA:** Tallahassee, FL-Thomasville, GA.

Rank: 108.



FULLY SEARCHABLE • CONTINUOUSLY UPDATED • DISCOUNT RATES FOR PRINT PURCHASERS

For more information call 800-771-9202 or visit www.warren-news.com



© 2008 Warren Communications News

Circulation © 2007 Nielsen. Coverage based on Nielsen study.

GrandTotal	Cable TV Households	Non-cable TV Households	Total TV Households
Estimated Station Totals *	144,740	86,770	231,510
Average Weekly Circulation (2007)	17,599	7,142	24,741
Average Daily Circulation (2007)			6,176
Station DMA Total	Cable TV Households	Non-cable TV Households	Total TV Households
Estimated Station Totals *	144,740	86,770	231,510
Average Weekly Circulation (2007)	17,599	7,142	24,741
Average Daily Circulation (2007)			6,176

*Estimated station totals are sums of the Nielsen TV and Cable TV household estimates for each county in which the station registers viewing of more than 5% as per the Nielsen Survey Methods.

WBIF

Ch. 51

Network Service: IND.

Licensee: EBC Panama City Inc., One Shackleford Dr, Ste 400, Little Rock, AR 72211-2545.

Mailing Address: One Shackleford Dr, Suite 400, Little Rock, AR 72211.

Phone: 501-219-2400. **Fax:** 501-604-0322.

E-mail: dkatic@wbif-tv.com

Web Site: http://www.wbif-tv.com

Technical Facilities: Channel No. 51 (692-698 MHz). Authorized power: 1970-kw max. visual, aural. Antenna: 833-ft above av. terrain, 856-ft. above ground, 991-ft. above sea level.

Latitude 30° 30' 42"
Longitude 85° 29' 17"

Transmitter: Owenwood Rd., 5-mi. W of Hwy. 231.

Note: Latitude and longitude coordinates shown are based on the North American Datum of 1927 (NAD 27) as currently required by the Mass Media Bureau of the FCC.

Ownership: Equity Media Holdings Corp. (Group Owner).

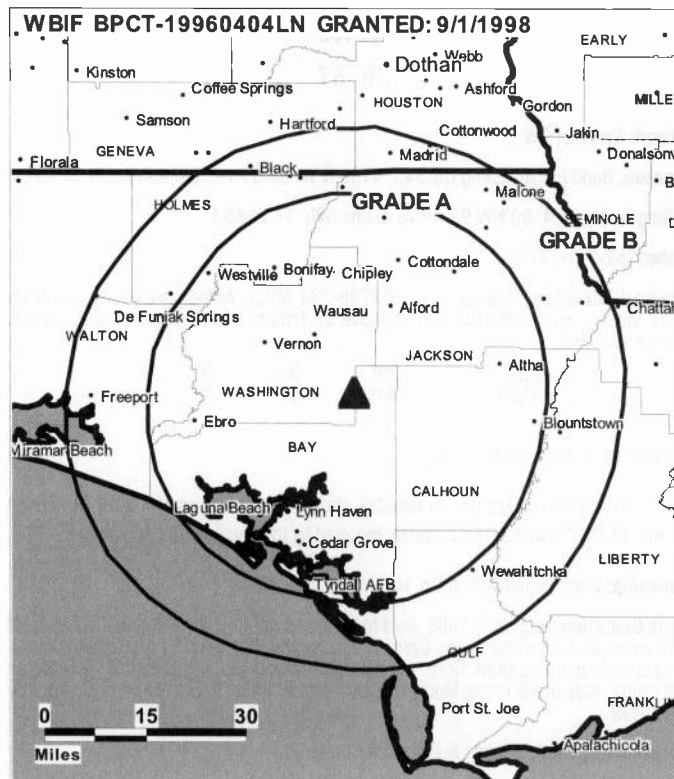
Began Operation: Operational; no on-air date available. Equity Broadcasting Corp. merged with Coconut Palm Acquisition Corp., becoming Equity Media Holdings Corp. FCC approved deal March 27, 2007. Sale to Equity Broadcasting Corp. by Tiger Eye Broadcasting Corp. approved by FCC March 23, 2004. Sale to Tiger Eye Broadcasting Corp. by Equity Broadcasting Corp. approved by FCC November 10, 2003. Sale to Equity Broadcasting Corp. by Channel 51 LC (Greater Marianna Television Inc., KM Communications Inc. & Media Properties Inc.) approved by FCC December 13, 2000.

City of License: Marianna. **Station DMA:** Panama City, FL. **Rank:** 154.



FULLY SEARCHABLE • CONTINUOUSLY UPDATED • DISCOUNT RATES FOR PRINT PURCHASERS

For more information call 800-771-9202 or visit www.warren-news.com



© 2008 Warren Communications News

Circulation © 2007 Nielsen. Coverage based on Nielsen study.

GrandTotal	Cable TV Households	Non-cable TV Households	Total TV Households
Estimated Station Totals *	65,270	39,490	104,760
Average Weekly Circulation (2007)	5,440	4,171	9,611
Average Daily Circulation (2007)			2,320
Station DMA Total	Cable TV Households	Non-cable TV Households	Total TV Households
Estimated Station Totals *	65,270	39,490	104,760
Average Weekly Circulation (2007)	5,440	4,171	9,611
Average Daily Circulation (2007)			2,320

*Estimated station totals are sums of the Nielsen TV and Cable TV household estimates for each county in which the station registers viewing of more than 5% as per the Nielsen Survey Methods.

WOPX
Ch. 56

Network Service: ION.

Licensee: Paxson Orlando License Inc., 601 Clearwater Park Rd., West Palm Beach, FL 33401-6233.

Studio: 7091 Grand National Dr., Suite 100, Orlando, FL 32819.

Mailing Address: 1021 N. Wymore Rd., Winter Park, FL 32789.

Phone: 407-691-7709; 407-691-7708. **Fax:** 407-691-7728.

E-mail: joe.chaplinski@wesh.com

Web Site: <http://www.ionline.tv>

Technical Facilities: Channel No. 56 (722-728 MHz). Authorized power: 5000-kw max. visual, aural. Antenna: 1549-ft above av. terrain, 1522-ft. above ground, 1604-ft. above sea level.

Latitude	28°	05'	37"
Longitude	81°	07'	28"

Transmitter: 5-mi. S of Holooway, 2-mi. W of Hwy. 441, Osceola.

Note: Latitude and longitude coordinates shown are based on the North American Datum of 1927 (NAD 27) as currently required by the Mass Media Bureau of the FCC.

Ownership: ION Media Networks Inc. (Group Owner).

Began Operation: May 19, 1986. Transfer to CIG Media LLC pending. Sale to present owner by the Christian Network Inc. approved by FCC December 12, 1997. Sale to The Christian Network Inc. by Treasure Coast Communications Inc. approved by FCC June 21, 1995. Sale to Treasure Coast Communications Inc. by Beach Television Partners approved by FCC April 6, 1992. Sale to Beach Television Partners by TV 56 Ltd. approved by FCC January 21, 1988. Sale to TV 56 Ltd. by Broadcast Production & Management Corp. approved by FCC August 2, 1984. Sale to SFN Communications of Florida Inc. by Broadcast Production & Management Corp. dismissed by FCC July 30, 1984.

Represented (legal): Dow Lohnes PLLC.

Personnel:

Joe Chaplinski, General Sales Manager.

Frank D. Tenore, Local Sales Manager.

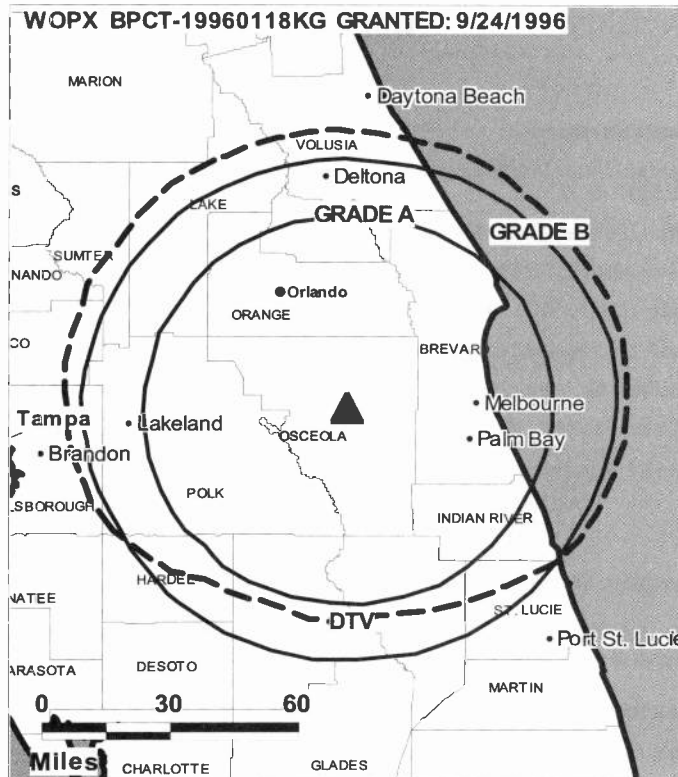
Allen Pullman, Chief Engineer.

Conny Fiala, Business Manager.

Toni Kelley, Traffic Manager.

City of License: Melbourne. **Station DMA:** Orlando-Daytona Beach-Melbourne, FL.

Rank: 19.



© 2008 Warren Communications News

Circulation © 2007 Nielsen. Coverage based on Nielsen study.

GrandTotal	Cable TV Households	Non-cable TV Households	Total TV Households
Estimated Station Totals *	500,740	36,450	537,190
Average Weekly Circulation (2007)	34,388	2,005	36,393
Average Daily Circulation (2007)			8,133
Station DMA Total	Cable TV Households	Non-cable TV Households	Total TV Households
Estimated Station Totals *	500,740	36,450	537,190
Average Weekly Circulation (2007)	34,388	2,005	36,393
Average Daily Circulation (2007)			8,133

*Estimated station totals are sums of the Nielsen TV and Cable TV household estimates for each county in which the station registers viewing of more than 5% as per the Nielsen Survey Methods.

WOPX-DT

Ch. 48

Network Service: ION.

Licensee: Paxson Orlando License Inc., 601 Clearwater Park Rd., West Palm Beach, FL 33401-6233.

Studio: 7091 Grand National Dr., Suite 100, Orlando, FL 32819.

Mailing Address: 1021 N. Wymore Rd., Winter Park, FL 32789.

Phone: 407-370-5600; 407-691-7709. **Fax:** 407-370-5656.

E-mail: joe.chaplinski@wesh.com

Web Site: <http://www.ionline.tv>

Technical Facilities: Channel No. 48 (674-680 MHz). Authorized power: 1000-kw max. visual, aural. Antenna: 1496-ft above av. terrain, 1470-ft. above ground, 1552-ft. above sea level.

Latitude	28°	08'	37"
Longitude	81°	07'	28"

Transmitter: 5.2-mi. S of Hollopaw, 2-mi. W of Hwy. 441, Osceola County.

Note: Latitude and longitude coordinates shown are based on the North American Datum of 1927 (NAD 27) as currently required by the Mass Media Bureau of the FCC.

Ownership: ION Media Networks Inc. (Group Owner).

Began Operation: Station operating; no on-air date

Represented (legal): Dow Lohnes PLLC.

Represented (engineering): du Treil, Lundin & Rackley Inc.

Personnel:

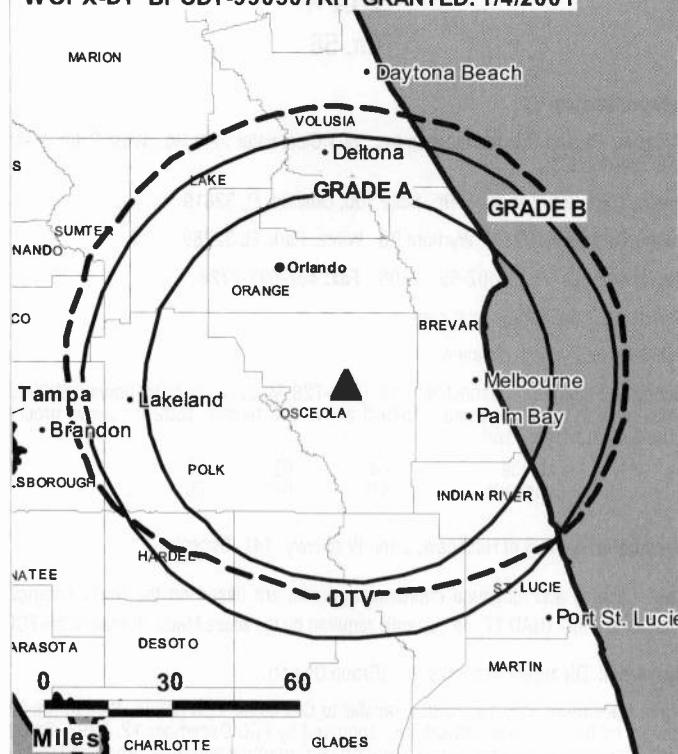
Joe Chaplinski, General Sales Manager.

Frank D. Tenore, Local Sales Manager.

Allen Pullman, Chief Engineer.

Conny Fiala, Business Director.

WOPX-DT BPCDT-990507KH GRANTED: 1/4/2001



© 2008 Warren Communications News

Toni Kelley, Traffic Manager.

City of License: Melbourne. **Station DMA:** Orlando-Daytona Beach-Melbourne, FL.

Rank: 19.

Nielsen Data: Not available.

WOTF-DT
Ch. 20

Network Service: TEL.

Grantee: Telefutura Orlando Inc., 1999 Avenue of the Stars, Suite 3050, Los Angeles, CA 90067.

Studio: 739 North Dr., Suite C, Melbourne, FL 32934-9239.

Mailing Address: 739 North Dr., Suite C, Melbourne, FL 32934-9239.

Phone: 321-254-4343. **Fax:** 321-254-9343.

E-mail: fbanos@univision.net

Web Site: <http://www.univision.net>

Technical Facilities: Channel No. 20 (506-512 MHz). Authorized power: 1000-kw max. visual, aural. Antenna: 983-ft above av. terrain, 977-ft. above ground, 1017-ft. above sea level.

Latitude	28°	18'	22"
Longitude	80°	54'	45"

Requests modification of CP for change to 220-kw max. visual, 935-ft above av. terrain, 928-ft. above ground, 968-ft. above sea level; BMPCDT-20060628ACU.

Note: Latitude and longitude coordinates shown are based on the North American Datum of 1927 (NAD 27) as currently required by the Mass Media Bureau of the FCC.

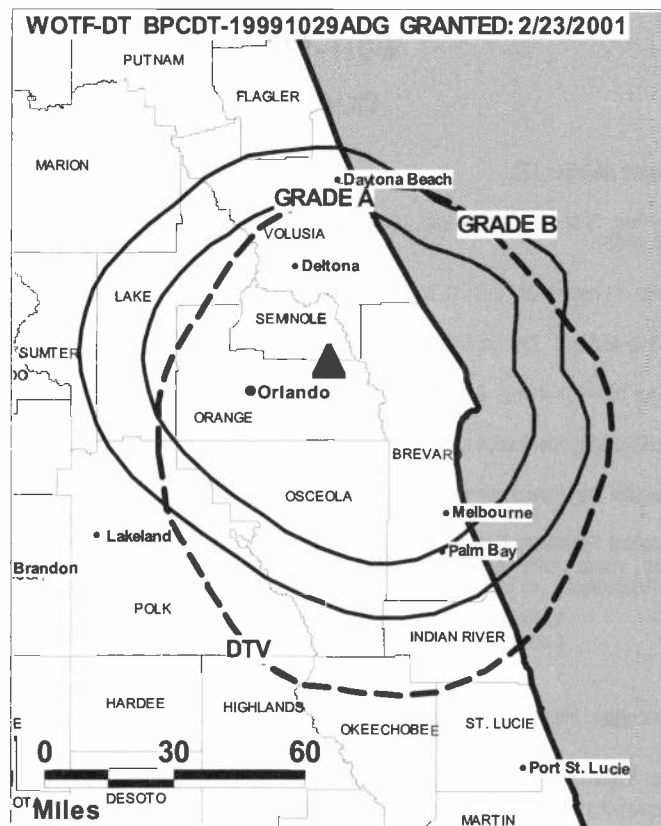
Ownership: Univision Communications Inc. (Group Owner).

Began Operation: Station operating under Special Temporary Authority at 300-kw max. visual; no on-air date

Represented (legal): Covington & Burling.

Personnel:

Frank Banos, General Manager & Chief Engineer.



© 2008 Warren Communications News

City of License: Melbourne. **Station DMA:** Orlando-Daytona Beach-Melbourne, FL.

Rank: 19.

Nielsen Data: Not available.

WOTF-TV

Ch. 43

Network Service: TEL.

Licensee: Telefutura Orlando Inc., 1999 Avenue of the Stars, Suite 3050, Los Angeles, CA 90067.

Studio: 739 North Dr., Suite C, Melbourne, FL 32934-9239.

Mailing Address: 739 North Dr., Suite C, Melbourne, FL 32934-9239.

Phone: 321-254-4343. **Fax:** 321-254-9343.

E-mail: fbanos@univision.net

Web Site: http://www.univision.net

Technical Facilities: Channel No. 43 (644-650 MHz). Authorized power: 5000-kw max. visual, aural. Antenna: 1614-ft above av. terrain, 1585-ft. above ground, 1650-ft. above sea level.

Latitude	28°	35'	12"
Longitude	81°	04'	58"

Transmitter: Bithlo Antenna Farm, Bithlo.

Note: Latitude and longitude coordinates shown are based on the North American Datum of 1927 (NAD 27) as currently required by the Mass Media Bureau of the FCC.

Ownership: Univision Communications Inc. (Group Owner).

Began Operation: July 5, 1982. Sale to Asbury Park Press Inc. by Southern Broadcasting Corp. approved by FCC August 15, 1985. Sale to Blackstar Communications Inc. by Asbury Park Press Inc. approved by FCC February 18, 1988. Transfer to USA Broadcasting by Blackstar LLC approved by FCC May 14, 1998. Sale to present owner by USA Broadcasting approved by FCC May 21, 2001. Transfer of control to Broadcasting Media Partners Inc. approved by FCC March 27, 2007.

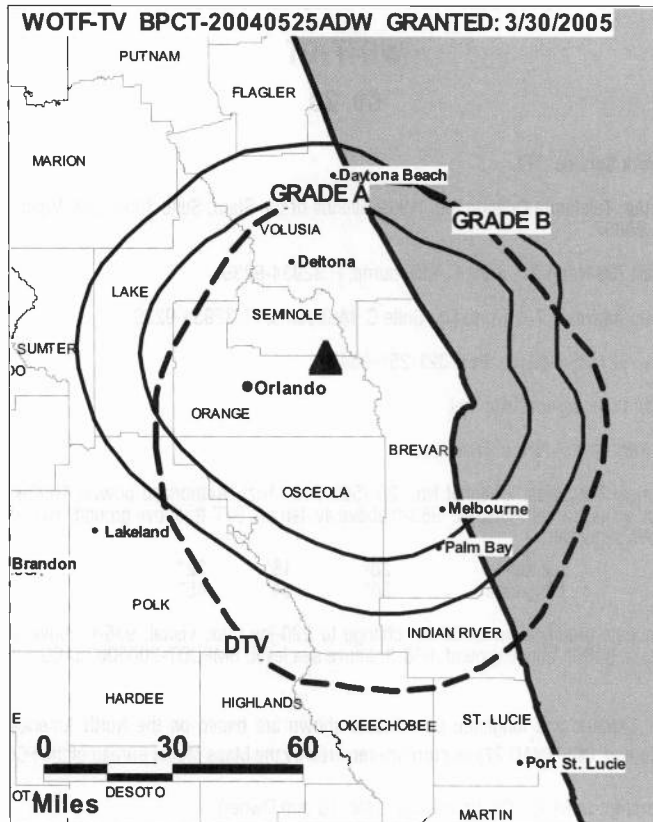
Represented (legal): Covington & Burling.

Personnel:

Frank Banos, General Manager & Chief Engineer.

City of License: Melbourne. **Station DMA:** Orlando-Daytona Beach-Melbourne, FL.

Rank: 19.



© 2008 Warren Communications News

Circulation © 2007 Nielsen. Coverage based on Nielsen study.

GrandTotal	Cable TV Households	Non-cable TV Households	Total TV Households
Estimated Station Totals *	50,200	119,210	169,410
Average Weekly Circulation (2007)	3,865	6,521	10,386
Average Daily Circulation (2007)			4,244

Station DMA Total	Cable TV Households	Non-cable TV Households	Total TV Households
Estimated Station Totals *	50,200	119,210	169,410
Average Weekly Circulation (2007)	3,865	6,521	10,386
Average Daily Circulation (2007)			4,244

*Estimated station totals are sums of the Nielsen TV and Cable TV household estimates for each county in which the station registers viewing of more than 5% as per the Nielsen Survey Methods.

WBFS-DT
Ch. 32

Network Service: MNT.

Licensee: Miami Television Stations WBFS Inc., 2175 K St NW, Ste 350, Washington, DC 20037.

Studio: 8900 NW 18th Ter, Miami, FL 33172.

Mailing Address: 8900 NW 18th Ter, Miami, FL 33172.

Phone: 305-621-3333. **Fax:** 305-621-2844.

Web Site: <http://cbs4.com/wbfs>

Technical Facilities: Channel No. 32 (578-584 MHz). Authorized power: 1000-kw max. visual, aural. Antenna: 861-ft above av. terrain, 856-ft. above ground, 861-ft. above sea level.

Latitude	25°	58'	02.4"
Longitude	80°	12'	34.1"

Note: Latitude and longitude coordinates shown are based on the North American Datum of 1927 (NAD 27) as currently required by the Mass Media Bureau of the FCC.

Ownership: CBS Corp. (Group Owner).

Began Operation: May 1, 2001. Standard Definition.

Represented (sales): TeleRep Inc.

Personnel:

Michael Colleran, President & General Manager.

Shannon High-Bassalik, Vice President, News Operations.

Joe Garcia, Broadcast Operations & Engineering Director.

Tom Cury, Sales Director.

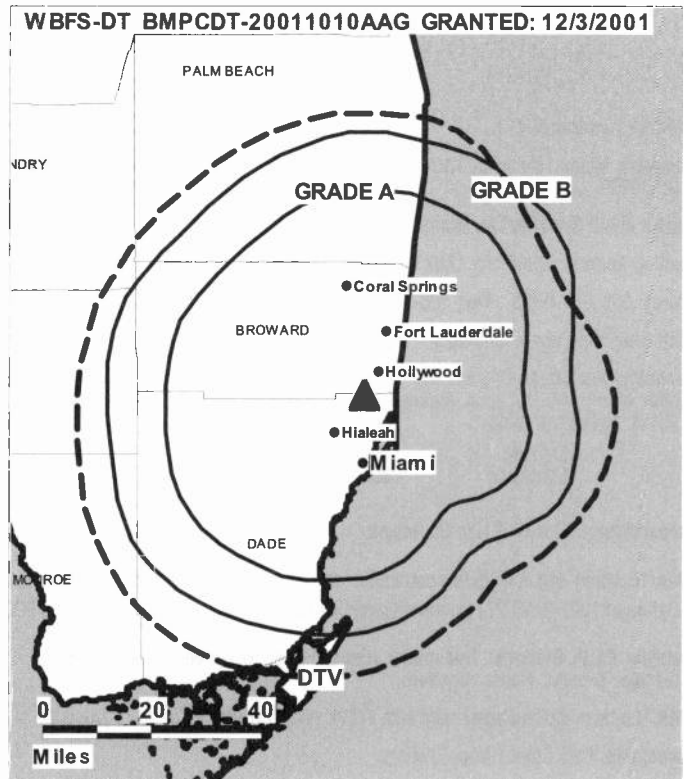
Greg Oars, Local Sales Manager.

Marcello Sanchez, Chief Engineer.

Randy Pringle, Controller.

Tracy Letize, Program Director.

Larry Wiener, Promotion Director.



© 2008 Warren Communications News

Aaron Silberman, Production Manager.

Randy Perez, Research Director.

Terry Rodriguez, Traffic Manager.

Liz Goldberg, Broadcast Services.

City of License: Miami. **Station DMA:** Miami-Fort Lauderdale, FL. **Rank:** 16.

Nielsen Data: Not available.

WBFS-TV

Ch. 33

Network Service: MNT.

Licensee: Miami Television Stations WBFS Inc., 2175 K St NW, Ste 350, Washington, DC 20037.

Studio: 8900 NW 18th Ter, Miami, FL 33172.

Mailing Address: 8900 NW 18th Ter, Miami, FL 33172.

Phone: 305-621-3333. **Fax:** 305-621-3844.

Web Site: <http://cbs4.com/wbfs>

Technical Facilities: Channel No. 33 (584-590 MHz). Authorized power: 5000-kw max. visual, 500-kw aural. Antenna: 924-ft above av. terrain, 927-ft. above ground, 931-ft. above sea level.

Latitude	25°	57'	59"
Longitude	80°	12'	33"

Transmitter: 390 N.W. 210th St., Miami.

Note: Latitude and longitude coordinates shown are based on the North American Datum of 1927 (NAD 27) as currently required by the Mass Media Bureau of the FCC.

Satellite Earth Stations: Transmitter Harris; Harris, 6.1-meter C-band; Harris, 9-meter C-band; Harris receivers.

LMA: Local marketing agreement with WTVX (W), Fort Pierce.

Ownership: CBS Corp. (Group Owner).

Began Operation: December 9, 1984.

Represented (sales): TeleRep Inc.

Represented (engineering): Lohnes & Culver.

Personnel:

Michael Colleran, President & General Manager.

Shannon High-Bassalik, Vice President, News Operations.

Joe Garcia, Broadcast Operations & Engineering Director.

Tom Cury, Sales Director.

Greg Oars, Local Sales Manager.

Marcelo Sanchez, Chief Engineer.

Randy Pringle, Controller.

Tracy Letize, Program Director.

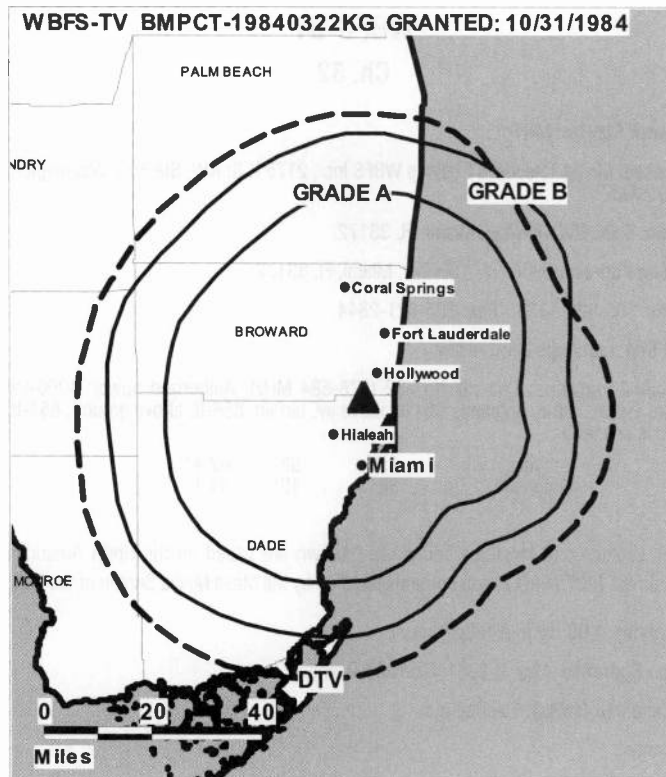
Larry Wiener, Promotion Director.

Aaron Silberman, Production Manager.

Randy Perez, Research Director.

Terry Rodriguez, Traffic Manager.

Liz Goldberg, Broadcast Services.



© 2008 Warren Communications News

City of License: Miami. **Station DMA:** Miami-Fort Lauderdale, FL. **Rank:** 16.

Circulation © 2007 Nielsen. Coverage based on Nielsen study.

GrandTotal	Cable TV Households	Non-cable TV Households	Total TV Households
Estimated Station Totals *	1,040,780	532,330	1,573,110
Average Weekly Circulation (2007)	163,613	103,320	266,933
Average Daily Circulation (2007)			96,162
Station DMA Total	Cable TV Households	Non-cable TV Households	Total TV Households
Estimated Station Totals *	1,040,780	497,840	1,538,620
Average Weekly Circulation (2007)	163,613	100,733	264,346
Average Daily Circulation (2007)			96,024
Other DMA Total	Cable TV Households	Non-cable TV Households	Total TV Households
Estimated Station Totals *	0	34,490	34,490
Average Weekly Circulation (2007)	0	2,587	2,587
Average Daily Circulation (2007)			138

*Estimated station totals are sums of the Nielsen TV and Cable TV household estimates for each county in which the station registers viewing of more than 5% as per the Nielsen Survey Methods.

WFOR-DT
Ch. 22

Network Service: CBS.

Licensee: CBS Television Stations Inc., 2000 K St. NW, Suite 725, Washington, DC 20006.

Studio: 8900 NW 18th Terrace, Miami, FL 33172.

Mailing Address: 8900 NW 18th Terrace, Miami, FL 33172.

Phone: 305-591-4444. **Fax:** 561-625-1256.

E-mail: mcolleran@cbs.com

Web Site: <http://www.cbs4news.com>

Technical Facilities: Channel No. 22 (518-524 MHz). Authorized power: 1000-kw max. visual, aural. Antenna: 978-ft above av. terrain, 978-ft. above ground, 1024-ft. above sea level.

Latitude	25°	58'	07"
Longitude	80°	13'	20"

Transmitter: 1255 N.W. 210th St., Miami.

Note: Latitude and longitude coordinates shown are based on the North American Datum of 1927 (NAD 27) as currently required by the Mass Media Bureau of the FCC.

Ownership: CBS Corp. (Group Owner).

Began Operation: May 1, 2001. High Definition.

Represented (legal): Leventhal, Senter & Lerman PLLC.

Personnel:

Michael Colleran, President & General Manager.

Shannon High-Bassalik, Vice President, News Operations.

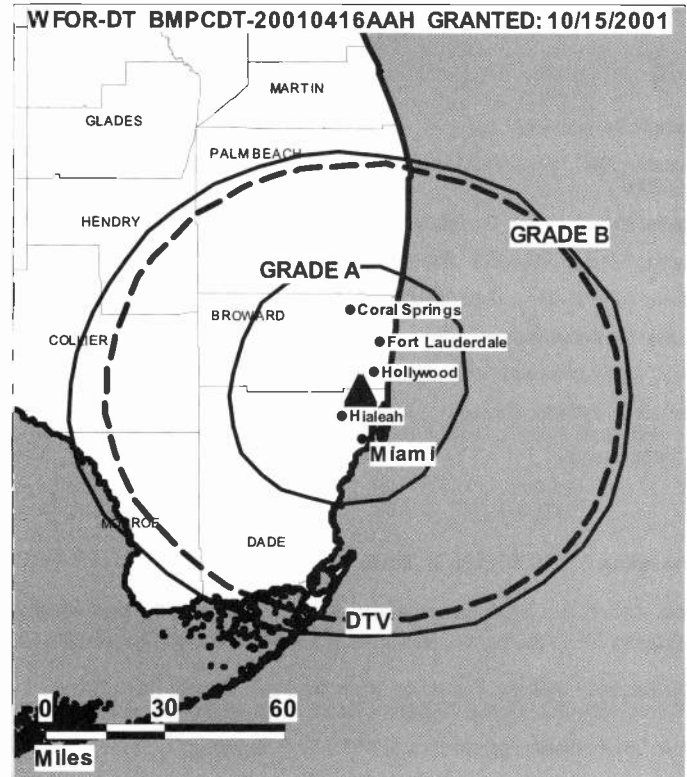
Joe Garcia, Broadcast Operations & Engineering Director.

Pam Barber, Sales Director.

Kendle Priestley, Local Sales Manager.

Marcelo Sanchez, Chief Engineer.

Randy Pringle, Controller.



© 2008 Warren Communications News

Tracy Letize, Program Director.

Larry Weiner, Promotions Manager.

Randy Perez, Research Director.

Liz Goldberg, Traffic Manager & Broadcast Services.

City of License: Miami. **Station DMA:** Miami-Fort Lauderdale, FL. **Rank:** 16.

Nielsen Data: Not available.

WFOR-TV

Ch. 4

Network Service: CBS.

Licensee: CBS Television Stations Inc., 2000 K St. NW, Suite 725, Washington, DC 20006.

Studio: 8900 N.W. 18th Terrace, Miami, FL 33172.

Mailing Address: 8900 N.W. 18th Terrace, Miami, FL 33172.

Phone: 305-591-4444. **Fax:** 305-639-4444.

E-mail: mcolleran@cbs.com

Web Site: http://www.cbs4news.com

Technical Facilities: Channel No. 4 (66-72 MHz). Authorized power: 100-kw visual, 10-kw aural. Antenna: 1041-ft above av. terrain, 1041-ft. above ground, 1049-ft. above sea level.

Latitude 25° 58' 07"
Longitude 80° 13' 20"

Transmitter: 1255 N.W. 210th St., Miami.

Note: Latitude and longitude coordinates shown are based on the North American Datum of 1927 (NAD 27) as currently required by the Mass Media Bureau of the FCC.

Satellite Earth Stations: Transmitter Harris; Andrew, C-band; Harris, 9-meter C-band; Scientific-Atlanta, 10-meter C-band; Harris, Andrew receivers.

LMA: Local marketing agreement with WSBS-TV (I), Key West.

Ownership: CBS Corp. (Group Owner).

Began Operation: March 21, 1949. Sale to KKR Assoc. by Wometco Enterprises Inc. approved by FCC April 11, 1984 (Television Digest, Vol. 23:39, 52). Sale to National Broadcasting Co. by KKR approved by FCC September 17, 1987 (Vol. 26:43; 27:3, 11, 14, 18, 22, 37, 38). CBS & NBC traded channels 4 & 6 in July 1995 (Vol. 34:48, 52; 35:34). Sale to present owner by CBS Inc. approved by FCC May 3, 2000.

Represented (sales): CBS/Group W TV Sales.

Represented (legal): Leventhal, Senter & Lerman PLLC.

Personnel:

Michael Collieran, President & General Manager.

Shannon High-Bassalik, Vice President, News Operations.

Joe Garcia, Broadcast Operations & Engineering Director.

Pam Barber, Sales Director.

Kendle Priestley, Local Sales Manager.

Marcelo Sanchez, Chief Engineer.

Randy Pringle, Controller.

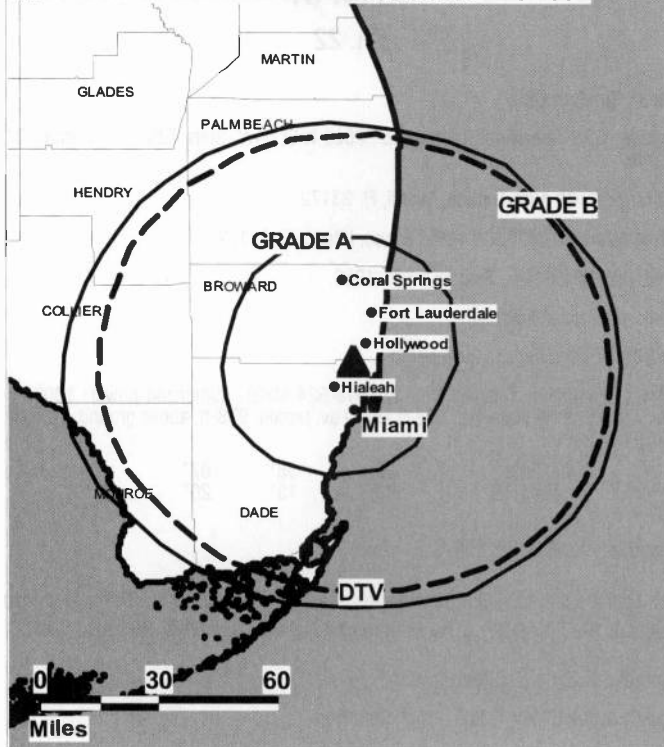
Tracy Letize, Program Director.

Larry Wiener, Promotions Manager.

Randy Perez, Research Manager.

Liz Goldberg, Traffic Manager & Broadcast Services.

WFOR-TV BPCT-19920225KE GRANTED: 9/30/1992



© 2008 Warren Communications News

City of License: Miami. **Station DMA:** Miami-Fort Lauderdale, FL. **Rank:** 16.

Circulation © 2007 Nielsen. Coverage based on Nielsen study.

GrandTotal	Cable TV Households	Non-cable TV Households	Total TV Households
Estimated Station Totals *	1,040,780	532,330	1,573,110
Average Weekly Circulation (2007)	595,756	260,114	855,870
Average Daily Circulation (2007)			395,350
Station DMA Total	Cable TV Households	Non-cable TV Households	Total TV Households
Estimated Station Totals *	1,040,780	497,840	1,538,620
Average Weekly Circulation (2007)	595,756	258,321	854,077
Average Daily Circulation (2007)			395,178
Other DMA Total	Cable TV Households	Non-cable TV Households	Total TV Households
Estimated Station Totals *	0	34,490	34,490
Average Weekly Circulation (2007)	0	1,793	1,793
Average Daily Circulation (2007)			172

*Estimated station totals are sums of the Nielsen TV and Cable TV household estimates for each county in which the station registers viewing of more than 5% as per the Nielsen Survey Methods.

WHFT-DT

Ch. 46

Network Service: TBN.

Licensee: Trinity Broadcasting Network Inc., 2442 Michelle Dr., Tustin, CA 92780.

Studio: 3324 Pembroke Rd., Pembroke Park, FL 33021.

Mailing Address: 3324 Pembroke Rd., Pembroke Park, FL 33021.

Phone: 954-962-1700. **Fax:** 954-962-2817.

E-mail: whft@tbn.org

Web Site: http://www.tbn.org

Technical Facilities: Channel No. 46 (662-668 MHz). Authorized power: 500-kw max. visual, aural. Antenna: 1010-ft above av. terrain, 1010-ft. above ground, 1017-ft. above sea level.

Latitude	25°	59'	34"
Longitude	80°	10'	27"

Transmitter: 3324 Pembroke Rd., Pembroke Park.

Note: Latitude and longitude coordinates shown are based on the North American Datum of 1927 (NAD 27) as currently required by the Mass Media Bureau of the FCC.

Ownership: Trinity Broadcasting Network Inc. (Group Owner).

Began Operation: January 1, 2003.

Represented (legal): Colby M May.

Represented (engineering): Smith & Fisher.

Personnel:

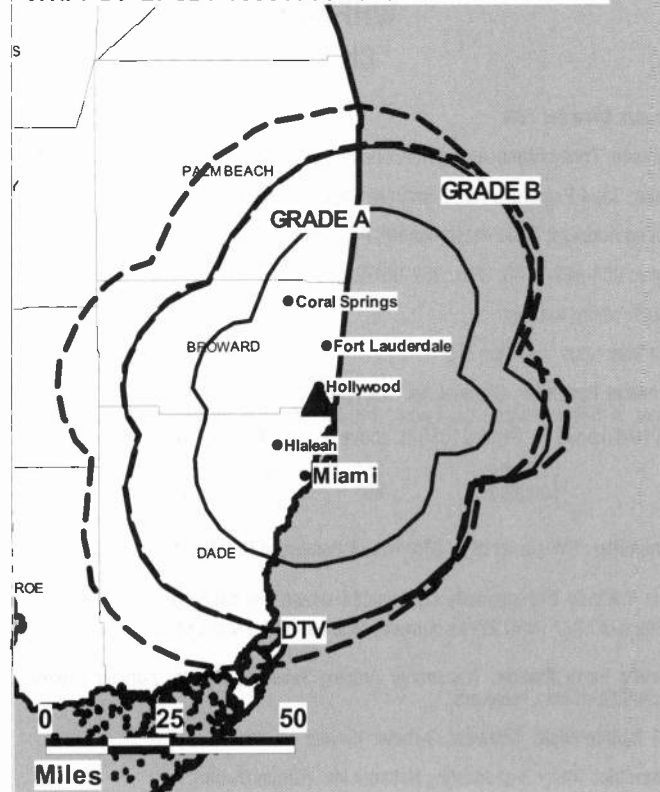
Laurie Quinn, General Manager.

Jacques Morisset, Chief Engineer.

Jane Wilcox, Program & Production Manager.

Darryl Roberts, Traffic Manager.

WHFT-DT BPCDT-19990706KG GRANTED: 9/12/2001



© 2008 Warren Communications News

Demitra Burleson, Public Affairs Director.

City of License: Miami. **Station DMA:** Miami-Fort Lauderdale, FL. **Rank:** 16.

Nielsen Data: Not available.

WHFT-TV **Ch. 45**

Network Service: TBN.

Licensee: Trinity Broadcasting Network Inc., 2442 Michelle Dr., Tustin, CA 92780.

Studio: 3324 Pembroke Rd., Pembroke Park, FL 33021.

Mailing Address: 3324 Pembroke Rd, Pembroke Park, FL 33021.

Phone: 954-962-1700. **Fax:** 954-962-2817.

E-mail: whft@tbn.org

Web Site: http://www.tbn.org

Technical Facilities: Channel No. 45 (656-662 MHz). Authorized power: 2570-kw max. & 589-kw horizontal visual, 240-kw & 58.9-kw horizontal aural. Antenna: 1010-ft above av. terrain, 1010-ft. above ground, 1017-ft. above sea level.

Latitude	25°	59'	34"
Longitude	80°	10'	27"

Transmitter: SW corner of S. 33rd Ave. & Pembroke Rd., Pembroke Park.

Note: Latitude and longitude coordinates shown are based on the North American Datum of 1927 (NAD 27) as currently required by the Mass Media Bureau of the FCC.

Satellite Earth Station: Transmitter Ampex; Scientific-Atlanta, 7-meter C-band; Scientific-Atlanta receivers.

SNG Mobile Dish: Midwest, 3-meter K-band.

Ownership: Trinity Broadcasting Network Inc. (Group Owner).

Began Operation: February 1, 1975. Sale to present owner by Lester Sumrall Evangelistic Assn. approved by FCC May 15, 1980. Previous sale by Florida Christian Broadcasting Inc. approved by FCC June 22, 1976 (Television Digest, Vol. 16:26).

Represented (legal): Colby M May.

Represented (engineering): Smith & Fisher.

Personnel:

Laurie Quinn, General Manager.

Jacques Morisset, Chief Engineer.

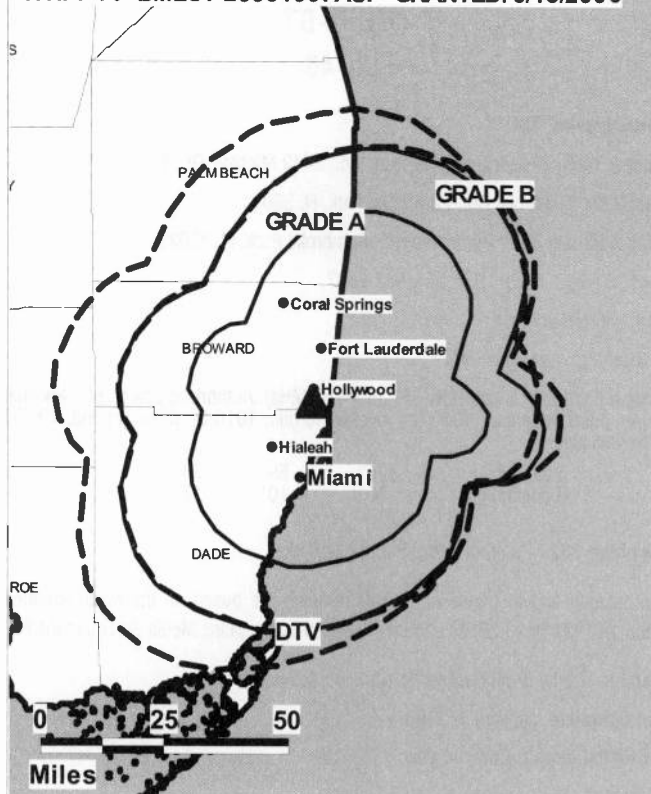
Jane Wilcox, Program & Production Manager.

Darryl Roberts, Traffic Manager.

Demitra Burleson, Public Affairs Director.

City of License: Miami. **Station DMA:** Miami-Fort Lauderdale, FL. **Rank:** 16.

WHFT-TV BMLCT-20051007ACP GRANTED: 6/15/2006



© 2008 Warren Communications News

Circulation © 2007 Nielsen. Coverage based on Nielsen study.

GrandTotal	Cable TV Households	Non-cable TV Households	Total TV Households
Estimated Station Totals *	512,170	0	512,170
Average Weekly Circulation (2007)	29,706	0	29,706
Average Daily Circulation (2007)			10,243
Station DMA Total	Cable TV Households	Non-cable TV Households	Total TV Households
Estimated Station Totals *	512,170	0	512,170
Average Weekly Circulation (2007)	29,706	0	29,706
Average Daily Circulation (2007)			10,243

*Estimated station totals are sums of the Nielsen TV and Cable TV household estimates for each county in which the station registers viewing of more than 5% as per the Nielsen Survey Methods.

WLTV
Ch. 23

Network Service: UNV.

Licensee: WLTV License Partnership GP, 1999 Avenue of the Stars, Suite 3050, Los Angeles, CA 90067.

Studio: 9405 N.W. 41st St., Miami, FL 33178.

Mailing Address: 9405 N.W. 41st St., Miami, FL 33178.

Phone: 305-470-2323. **Fax:** 305-471-3959.

E-mail: dpeterson@univision.net

Web Site: http://www.univision.com

Technical Facilities: Channel No. 23 (524-530 MHz). Authorized power: 4470-kw max. visual, aural. Antenna: 974-ft above av. terrain, 974-ft. above ground, 981-ft. above sea level.

Latitude	25°	58'	07"
Longitude	80°	13'	20"

Transmitter: 1255 N.W. 210th St.

Note: Latitude and longitude coordinates shown are based on the North American Datum of 1927 (NAD 27) as currently required by the Mass Media Bureau of the FCC.

Satellite Earth Stations: Transmitter Harris; Comtech, 5-meter; Comtech, 7-meter; DX Antenna receivers.

News Services: UPI, AP.

Ownership: Univision Communications Inc. (Group Owner).

Began Operation: December 24, 1954. Left air April 13, 1957. Sale by Storer Broadcasting Co. approved by FCC October 25, 1967. Resumed operation November 14, 1967. Sale to Spanish International Communications Corp. by Al Lapin Jr., et al., approved by FCC January 6, 1971. Sale to Hallmark Cards by Spanish International Communications Corp. approved by FCC June 12, 1987. Sale to present owner by Hallmark Cards Inc. approved by FCC September 30, 1992. Transfer of control to Broadcasting Media Partners Inc. approved by FCC March 27, 2007.

Represented (sales): Univision.

Represented (legal): Covington & Burling.

Represented (engineering): Denny & Associates PC.

Personnel:

Louis Fernandez Rocha, Vice President & General Manager.

Raul Perez Liste, Vice President & Operations Director.

Leonor Guerrero, Vice President, Finance.

Marilyn Hansen, General Sales Manager.

Eileen Holmes, Local Sales Manager.

Stephanie Kontzamanys, Local Sales Manager.

Jason Hall, National Sales Manager.

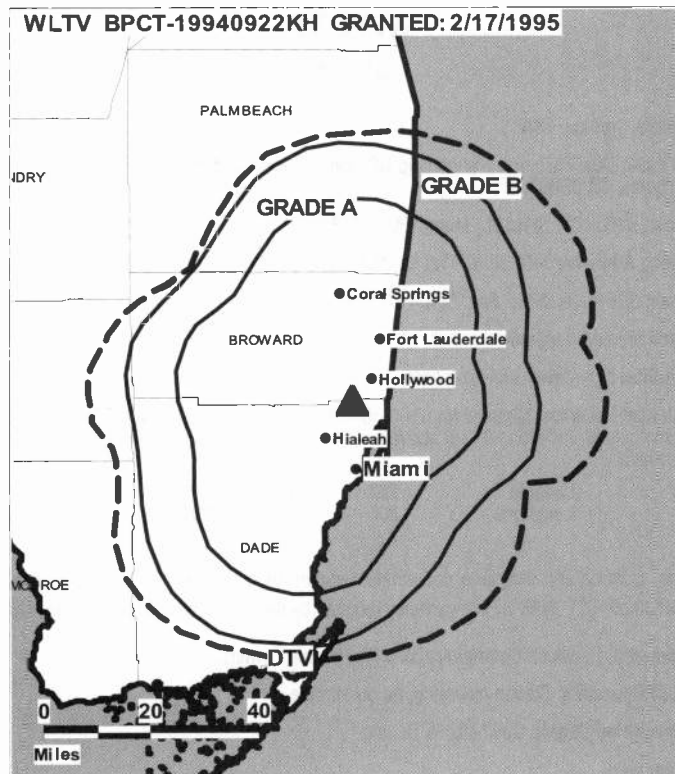
Helga Silva, News Director.

Douglas Peterson, Chief Engineer.

Angela Ramos, Programming & Public Affairs Director.

Maura Calzadilla, Marketing Director.

Evia Fabragas, Promotion & Creative Services Director.



© 2008 Warren Communications News

Matt Chandler, New Business Development Director.

Mary Fuentes, Traffic Manager.

Pamela Bohmer, Executive Assistant to Vice President.

City of License: Miami. **Station DMA:** Miami-Fort Lauderdale, FL. **Rank:** 16.

Circulation © 2007 Nielsen. Coverage based on Nielsen study.

Grand Total	Cable TV Households	Non-cable TV Households	Total TV Households
Estimated Station Totals *	1,043,970	490,300	1,534,270
Average Weekly Circulation (2007)	190,268	105,151	295,419
Average Daily Circulation (2007)			187,114
Station DMA Total	Cable TV Households	Non-cable TV Households	Total TV Households
Estimated Station Totals *	1,040,780	490,300	1,531,080
Average Weekly Circulation (2007)	190,096	105,151	295,247
Average Daily Circulation (2007)			187,053
Other DMA Total	Cable TV Households	Non-cable TV Households	Total TV Households
Estimated Station Totals *	3,190	0	3,190
Average Weekly Circulation (2007)	172	0	172
Average Daily Circulation (2007)			51

*Estimated station totals are sums of the Nielsen TV and Cable TV household estimates for each county in which the station registers viewing of more than 5% as per the Nielsen Survey Methods.

WLTV-DT

Ch. 24

Network Service: UNV.

Licensee: WLTV License Partnership GP, 1999 Avenue of the Stars, Suite 3050, Los Angeles, CA 90067.

Studio: 9405 N.W. 41st St., Miami, FL 33178.

Mailing Address: 9405 N.W. 41st St., Miami, FL 33178.

Phone: 305-470-2323. **Fax:** 305-471-3959.

E-mail: dpeterson@univision.net

Web Site: http://www.univision.com

Technical Facilities: Channel No. 24 (530-536 MHz). Authorized power: 500-kw max. visual, aural. Antenna: 843-ft above av. terrain, 843-ft. above ground, 850-ft. above sea level.

Latitude	25°	58'	07"
Longitude	80°	13'	20"

Note: Latitude and longitude coordinates shown are based on the North American Datum of 1927 (NAD 27) as currently required by the Mass Media Bureau of the FCC.

Ownership: Univision Communications Inc. (Group Owner).

Began Operation: Station operating; no on-air date

Represented (legal): Covington & Burling.

Personnel:

Louis Fernandez Rocha, Vice President & General Manager.

Raul Perez Liste, Vice President & Operations Director.

Leonor Guerrero, Vice President, Finance.

Marilyn Hansen, General Sales Manager.

Eileen Holmes, Local Sales Manager.

Stephanie Kontzamanys, Local Sales Manager.

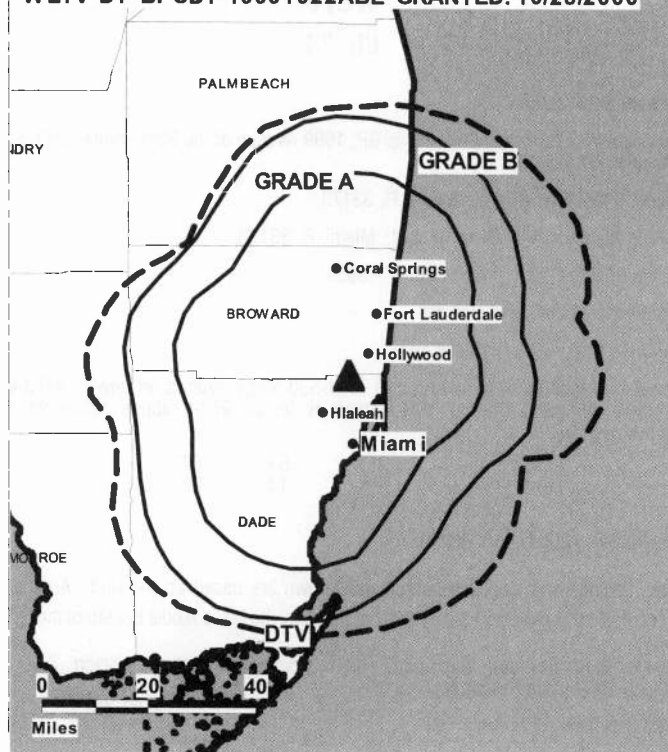
Jason Hall, National Sales Manager.

Helga Silva, News Director.

Douglas Peterson, Chief Engineer.

Angela Ramos, Programming & Public Affairs Director.

WLTV-DT BPCDT-19991022ABE GRANTED: 10/25/2000



© 2008 Warren Communications News

Maura Calzadilla, Marketing Director.

Evia Fabragas, Promotion & Creative Services Director.

Matt Chandler, New Business Development Director.

Mary Fuentes, Traffic Manager.

Pamela Bohmer, Executive Assistant to the Vice President.

City of License: Miami. **Station DMA:** Miami-Fort Lauderdale, FL. **Rank:** 16.

Nielsen Data: Not available.

WPLG
Ch. 10

Network Service: ABC.

Licensee: Post-Newsweek Stations of Florida Inc., 3900 Biscayne Blvd., Broadcast House, Miami, FL 33137.

Studio: 3900 Biscayne Blvd., Miami, FL 33137.

Mailing Address: 3900 Biscayne Blvd., Broadcast House, Miami, FL 33137.

Phone: 305-576-1010. **Fax:** 305-325-2381.

E-mail: rvelesquez@wplg.com

Web Site: http://www.click10.com

Technical Facilities: Channel No. 10 (192-198 MHz). Authorized power: 316-kw visual, 47.9-kw aural. Antenna: 1007-ft above av. terrain, 1007-ft. above ground, 1014-ft. above sea level.

Latitude 25° 57' 59"
Longitude 80° 12' 44"

Transmitter: 501 N.W. 207th St.

Note: Latitude and longitude coordinates shown are based on the North American Datum of 1927 (NAD 27) as currently required by the Mass Media Bureau of the FCC.

Multichannel TV Sound: Stereo only.

SNG Mobile Dish: Vertex, 2.4-meter Ku-band.

News Services: UPI, AP.

Ownership: Post-Newsweek Stations Inc. (Group Owner).

Began Operation: November 20, 1961. Sale to present owner by C. H. Topmiller, Thomas A. Welstead, et al., approved by FCC September 24, 1969 (Television Digest, Vol. 9:39).

Represented (sales): MMT Sales Inc.

Represented (legal): Covington & Burling.

Represented (engineering): Denny & Associates PC.

Personnel:

Dave Boylan, Vice President & General Manager.

Pete Terney, National Sales Manager.

Bill Pohovey, News Director.

Darren Alline, Chief Engineer.

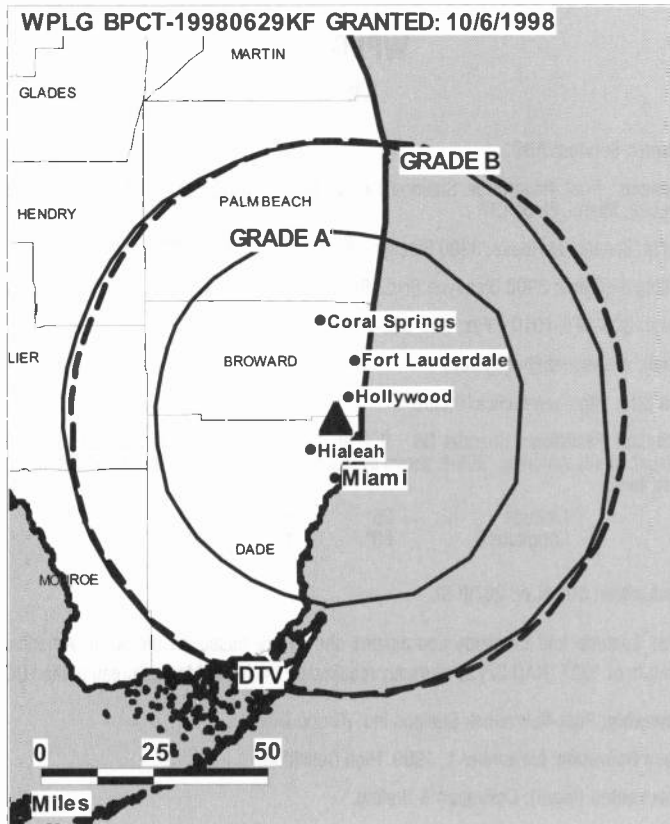
Kathy Salazar, Business Manager.

Mimi Del Cid, Program Manager.

Carol DeVene, Marketing & Development Director.

Glen Eklund, Production Manager.

Sharon Harrison, Traffic Manager.



© 2008 Warren Communications News

City of License: Miami. **Station DMA:** Miami-Fort Lauderdale, FL. **Rank:** 16.

Circulation © 2007 Nielsen. Coverage based on Nielsen study.

GrandTotal	Cable TV Households	Non-cable TV Households	Total TV Households
Estimated Station Totals *	1,440,110	532,330	1,972,440
Average Weekly Circulation (2007)	659,159	272,220	931,379
Average Daily Circulation (2007)			441,057
Station DMA Total	Cable TV Households	Non-cable TV Households	Total TV Households
Estimated Station Totals *	1,040,780	497,840	1,538,620
Average Weekly Circulation (2007)	610,402	268,461	878,863
Average Daily Circulation (2007)			421,085
Other DMA Total	Cable TV Households	Non-cable TV Households	Total TV Households
Estimated Station Totals *	399,330	34,490	433,820
Average Weekly Circulation (2007)	48,757	3,759	52,516
Average Daily Circulation (2007)			19,972

*Estimated station totals are sums of the Nielsen TV and Cable TV household estimates for each county in which the station registers viewing of more than 5% as per the Nielsen Survey Methods.

WPLG-DT
Ch. 9

Network Service: ABC.

Licensee: Post Newsweek Stations Florida Inc., 3900 Biscayne Blvd., Broadcast House, Miami, FL 33137.

Studio: Broadcast House, 3900 Biscayne Blvd., Miami, FL 33137.

Mailing Address: 3900 Biscayne Blvd., Broadcast House, Miami, FL 33137.

Phone: 305-576-1010. **Fax:** 305-325-2381.

E-mail: rvelasquez@wplg.com

Web Site: <http://www.click10.com>

Technical Facilities: Channel No. 9 (186-192 MHz). Authorized power: 15.8-kw visual, aural. Antenna: 965-ft above av. terrain, 965-ft. above ground, 971-ft. above sea level.

Latitude	25°	57'	59"
Longitude	80°	12'	44"

Transmitter: 501 N.W. 207th St.

Note: Latitude and longitude coordinates shown are based on the North American Datum of 1927 (NAD 27) as currently required by the Mass Media Bureau of the FCC.

Ownership: Post-Newsweek Stations Inc. (Group Owner).

Began Operation: November 1, 1999. High Definition.

Represented (legal): Covington & Burling.

Represented (engineering): Moffet, Larson & Johnson Inc.

Personnel:

Dave Boylan, Vice President & General Manager.

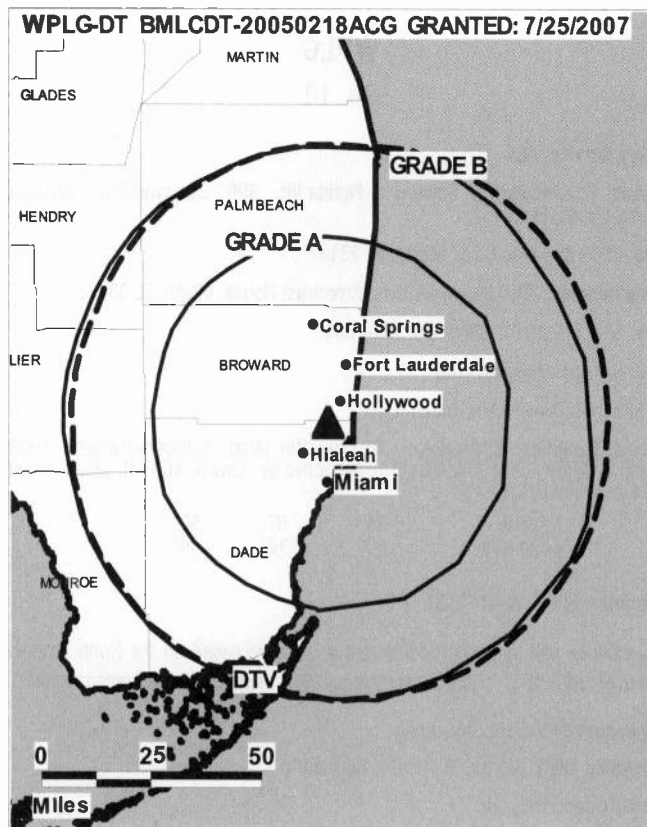
Pete Terney, National Sales Manager.

Bill Pohovey, News Director.

Darren Alline, Chief Engineer.

Kathy Salazar, Business Manager.

Mimi Del Cid, Program Manager.



© 2008 Warren Communications News

Carol DeVene, Marketing & Development Director.

Glen Eklund, Production Manager.

Sharon Harrison, Traffic Manager.

City of License: Miami. **Station DMA:** Miami-Fort Lauderdale, FL. **Rank:** 16.

Nielsen Data: Not available.

WPXM

Ch. 35

Network Service: ION.

Licensee: Paxson Communications License Co. LLC, 601 Clearwater Park Rd., West Palm Beach, FL 33401-6233.

Studio: 15000 S.W. 27th St., Miramar, FL 33027.

Mailing Address: 9100 S. Dadeland Blvd., Suite 1804, Miami, FL 33156.

Phone: 954-622-6835. **Fax:** 954-622-6843.

E-mail: doug_barke@nbc.com

Web Site: http://www.ionline.tv

Technical Facilities: Channel No. 35 (596-602 MHz). Authorized power: 3240-kw max. visual, 324-kw aural. Antenna: 335-ft above av. terrain, 325-ft. above ground, 338-ft. above sea level.

Latitude	25°	36'	16"
Longitude	80°	34'	14"

Transmitter: 9100 S. Dadeland Blvd., Dade County.

Note: Latitude and longitude coordinates shown are based on the North American Datum of 1927 (NAD 27) as currently required by the Mass Media Bureau of the FCC.

Ownership: ION Media Networks Inc. (Group Owner).

Began Operation: October 25, 1992. WMLB-TV were first call letters. Transfer from Jose Molina & Beverly Smith to William C. de la Pena approved by FCC December 7, 1992. Sale to The Christian Network Inc. by New Miami Latino Broadcasting Corp. approved by FCC February 10, 1994. Sale to present owner by The Christian Network Inc. approved by FCC December 12, 1997. Transfer to CIG Media LLC pends.

Represented (legal): Dow Lohnes PLLC.

Represented (engineering): Cohen Dippell & Everist PC.

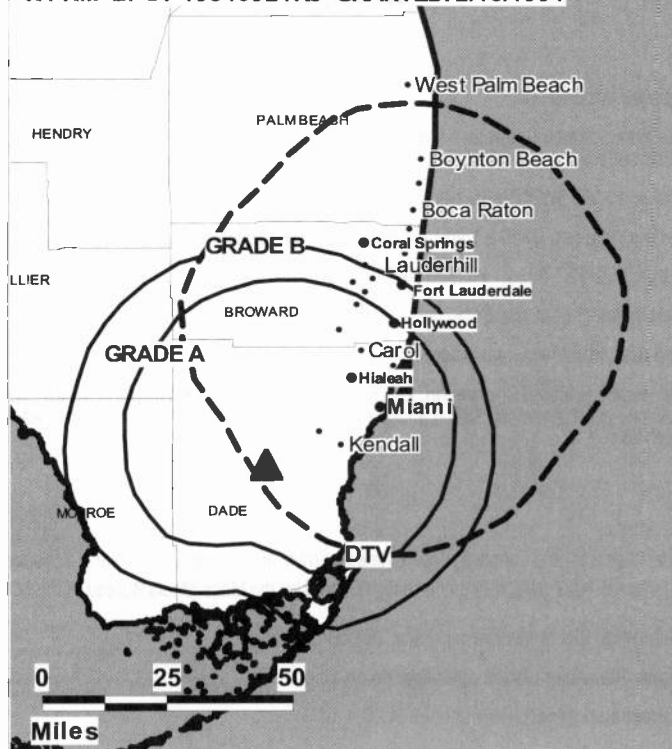
Personnel:

Doug Barke, General Manager.

Kevin Byrnes, General Sales Manager.

Severen A. Jablonski, Chief Engineer.

WPXM BPCT-19840921KJ GRANTED: 2/18/1991



© 2008 Warren Communications News

Cynthia Liceaga Rose, Business Manager.

Allison Penick, Traffic Manager.

Larry Mann, Public Affairs Director.

City of License: Miami. **Station DMA:** Miami-Fort Lauderdale, FL. **Rank:** 16.

Nielsen Data: Not available.

WPXM-DT

Ch. 26

Network Service: ION.

Licensee: Paxson Communications License Co. LLC, 601 Clearwater Park Rd., West Palm Beach, FL 33401-6233.

Studio: 15000 SW 27th St., Miramar, FL 33027.

Mailing Address: 9100 S Dadeland Blvd., Suite 1804, Miami, FL 33156.

Phone: 954-622-6835. **Fax:** 954-622-6843.

E-mail: carolyn.navarra@nbc.com

Web Site: <http://www.paxtv.com>

Technical Facilities: Channel No. 26 (542-548 MHz). Authorized power: 200-kw max. visual, aural. Antenna: 925-ft above av. terrain, 922-ft. above ground, 932-ft. above sea level.

Latitude	25°	59'	09"
Longitude	80°	11'	37"

Note: Latitude and longitude coordinates shown are based on the North American Datum of 1927 (NAD 27) as currently required by the Mass Media Bureau of the FCC.

Ownership: ION Media Networks Inc. (Group Owner).

Began Operation: Station operating; no on-air date.

Represented (legal): Dow Lohnes PLLC.

Personnel:

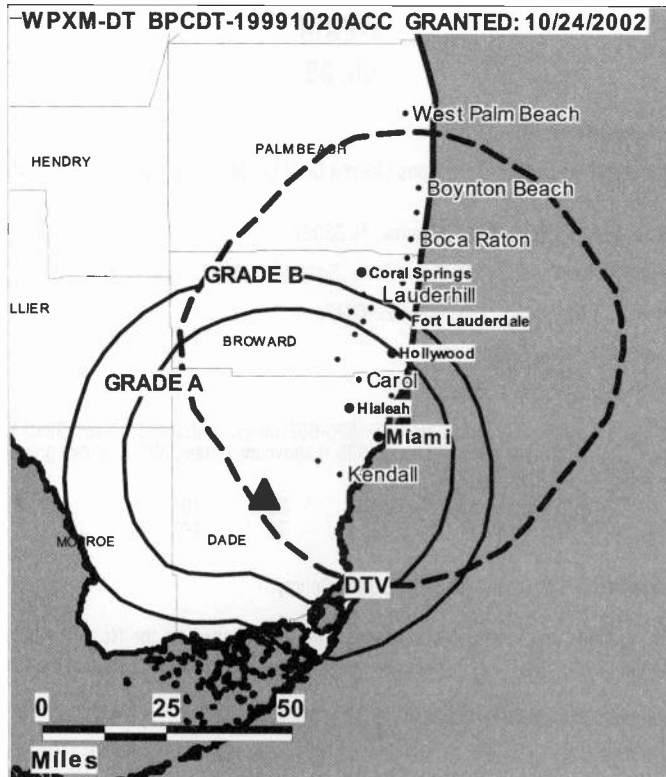
Doug Barke, General Manager.

Kevin Byrnes, General Sales Manager.

Severen A. Jablonski, Chief Engineer.

Cynthia Liceaga Rose, Business Manager.

Allison Penick, Traffic Manager.



© 2008 Warren Communications News

Larry Mann, Public Affairs Director.

City of License: Miami. **Station DMA:** Miami-Fort Lauderdale, FL. **Rank:** 16.

Nielsen Data: Not available.

WSFL-DT
(formerly WBZL-DT)
Ch. 19

Network Service: CW.

Licensee: Channel 39 Inc., 2055 Lee St, Hollywood, FL 33020.

Studio: 2055 Lee St, Hollywood, FL 33020.

Mailing Address: 2055 Lee St, Hollywood, FL 33020.

Phone: 954-925-3939 (Broward); 305-949-3900 (Miami). **Fax:** 954-922-3965.

E-mail: rengberg@wb39.com

Web Site: <http://cwsfl.trb.com/>

Technical Facilities: Channel No. 19 (500-506 MHz). Authorized power: 1000-kw max. visual, aural. Antenna: 784-ft above av. terrain, 784-ft. above ground, 791-ft. above sea level.

Latitude	25°	58'	07"
Longitude	80°	13'	20"

Note: Latitude and longitude coordinates shown are based on the North American Datum of 1927 (NAD 27) as currently required by the Mass Media Bureau of the FCC.

Ownership: Tribune Broadcasting Co. (Group Owner).

Began Operation: December 1, 2001.

Represented (legal): Sidley Austin LLP.

Personnel:

Rich Engberg, Vice President & General Manager.

Wayne MacDonald, Technical Operations Manager.

Allyson DiPalma, Director of Sales.

Jason Naft, National Sales Manager.

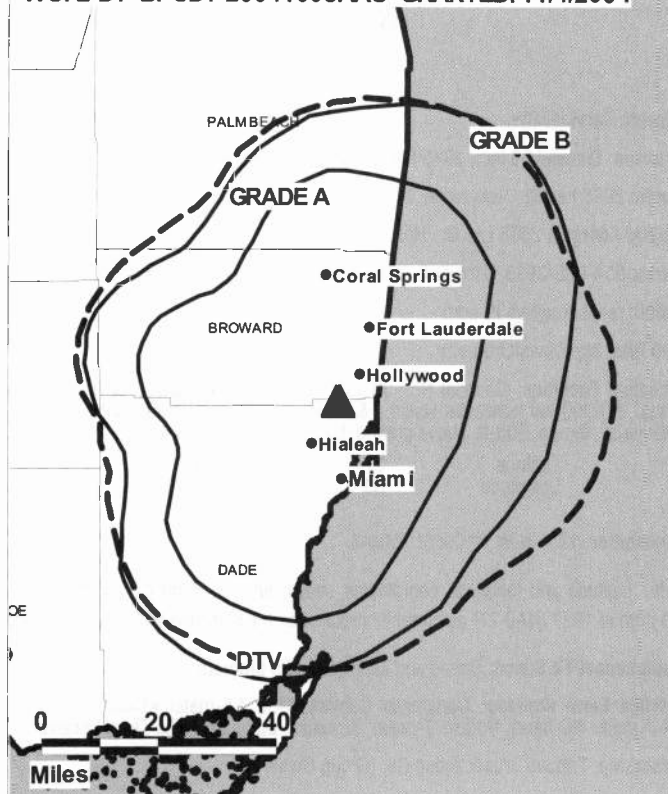
Ronald Rowe, Chief Engineer.

Cam Trinh, Business Manager.

Wendy Longsdon, Program Director.

Marci Crawford, Research Manager.

WSFL-DT BPCDT-20041008AAO GRANTED: 11/4/2004



© 2008 Warren Communications News

Scott Urquhart, Creative Services Director.

Terry Ferber, Traffic Manager.

Tatiana Liendo, Community Relations & Events Manager.

City of License: Miami. **Station DMA:** Miami-Fort Lauderdale, FL. **Rank:** 16.

Nielsen Data: Not available.

WSFL-TV
Ch. 39

Network Service: CW.

Licensee: Channel 39 Inc., 2055 Lee St, Hollywood, FL 33020.

Studio: 2055 Lee St., Hollywood, FL 33020.

Mailing Address: 2055 Lee St., Hollywood, FL 33020.

Phone: 954-925-3939 (Broward); 305-949-3900 (Miami). **Fax:** 954-922-3965.

E-mail: rengberg@wb39.com

Web Site: http://cwsfl.trb.com/

Technical Facilities: Channel No. 39 (320-626 MHz). Authorized power: 5000-kw max. & 5000-kw horizontal visual, & 2750-kw horizontal aural. Antenna: 906-ft above av. terrain, 906-ft. above ground, 912-ft. above sea level.

Latitude 25° 58' 07"
Longitude 80° 13' 20"

Transmitter: 1255 N.W. 210th St., Miami.

Note: Latitude and longitude coordinates shown are based on the North American Datum of 1927 (NAD 27) as currently required by the Mass Media Bureau of the FCC.

Multichannel TV Sound: Stereo and separate audio program.

Satellite Earth Stations: Transmitter Comark; MSI, 4.6-meter KC-band; Eagle, 4.7-meter KC-band; Vertex, 7-meter Ku-band; Standard Agile Omni receivers.

Ownership: Tribune Broadcasting Co. (Group Owner).

Began Operation: October 16, 1982. Sale to Odyssey Partners approved by FCC April 4, 1984 (Television Digest, Vol. 24:2). Sale to Renaissance Communications by Odyssey Partners approved by FCC March 23, 1989. Sale to present owner by Renaissance approved by FCC March 20, 1997 (Vol. 36:28; 37:13).

Represented (sales): MMT Sales Inc.

Represented (legal): Sidley Austin LLP.

Personnel:

Rich Engberg, Vice President & General Manager.

Wayne MacDonald, Technical Operations Manager.

Allyson DiPalma, Director of Sales.

Jason Naft, National Sales Manager.

Ronald Rowe, Chief Engineer.

Cam Trinh, Business Manager.

Wendy Longsdon, Program Director.

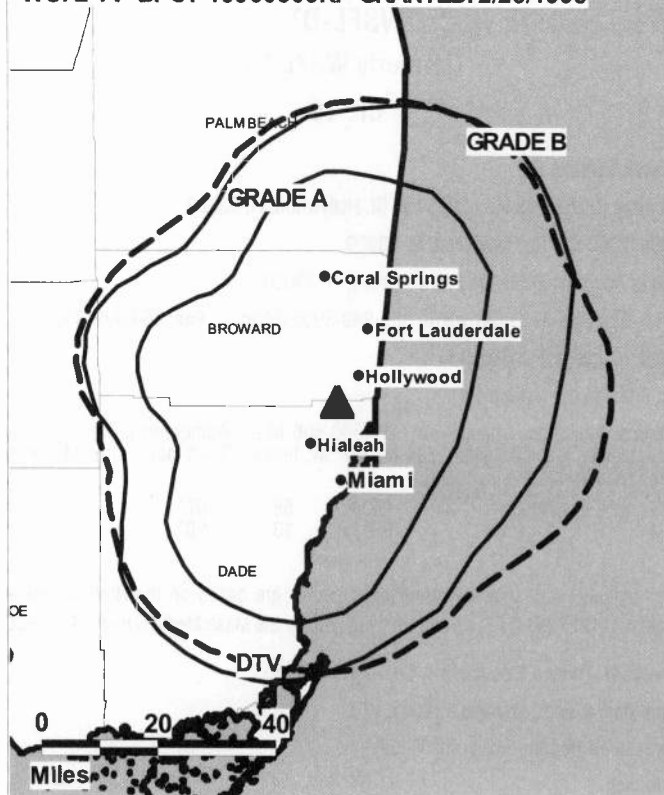
Marci Crawford, Research Manager.

Scott Urquhart, Creative Services Director.

Terry Ferber, Traffic Manager.

Tatiana Liendo, Community Relation & Events Manager.

WSFL-TV BPCT-19960503KF GRANTED: 2/23/1998



© 2008 Warren Communications News

City of License: Miami. **Station DMA:** Miami-Fort Lauderdale, FL. **Rank:** 16.

Circulation © 2007 Nielsen. Coverage based on Nielsen study.

GrandTotal	Cable TV Households	Non-cable TV Households	Total TV Households
Estimated Station Totals *	1,219,560	584,240	1,803,800
Average Weekly Circulation (2007)	293,765	151,459	445,224
Average Daily Circulation (2007)			156,093
Station DMA Total	Cable TV Households	Non-cable TV Households	Total TV Households
Estimated Station Totals *	1,040,780	497,840	1,538,620
Average Weekly Circulation (2007)	277,854	144,549	422,403
Average Daily Circulation (2007)			149,076
Other DMA Total	Cable TV Households	Non-cable TV Households	Total TV Households
Estimated Station Totals *	178,780	86,400	265,180
Average Weekly Circulation (2007)	15,911	6,910	22,821
Average Daily Circulation (2007)			7,017

*Estimated station totals are sums of the Nielsen TV and Cable TV household estimates for each county in which the station registers viewing of more than 5% as per the Nielsen Survey Methods.

WSVN
Ch. 7

Network Service: FOX.

Licensee: Sunbeam Television Corp., PO Box 1118, 1401 79th St. Causeway, Miami, FL 33138.

Studio: 1401 79th St. Causeway, Miami, FL 33141.

Mailing Address: PO Box 1118, Miami, FL 33138.

Phone: 305-751-6692. **Fax:** 305-795-2746.

E-mail: 7news@wsvn.com

Web Site: http://www.wsvn.com

Technical Facilities: Channel No. 7 (174-180 MHz). Authorized power: 316-kw visual, 31.6-kw aural. Antenna: 960-ft above av. terrain, 996-ft. above ground, 1002-ft. above sea level.

Latitude	25°	57'	49"
Longitude	80°	12'	44"

Transmitter: Antenna Farm, North Dade County.

Note: Latitude and longitude coordinates shown are based on the North American Datum of 1927 (NAD 27) as currently required by the Mass Media Bureau of the FCC.

Multichannel TV Sound: Stereo only.

Satellite Earth Stations: Transmitter Harris; Microdyne, 3.6-meter KC-band; Microdyne, 5-meter KC-band; Andrew, 7.3-meter KC-band; Scientific-Atlanta, 10-meter C-band; Standard Communications, Scientific-Atlanta, Microdyne receivers.

SNG Mobile Dish: Andrew, 3.2-meter Ku-band.

News Services: UPI, CNN Newsource, AP.

Ownership: Sunbeam Television Corp. (Group Owner).

Began Operation: July 29, 1956. On December 5, 1962 the FCC ordered that Biscayne Television Corp. cease operation of WCKT no later than January 4, 1963 and the FCC also approved sale of WCKT plant and film licensing agreements to Sunbeam Television Corp., which was licensed as a new station. Present ownership assumed operation December 19, 1962.

Represented (sales): Harrington Righter & Parsons Inc. (HRP).

Represented (legal): Holland & Knight LLP.

Personnel:

Robert W. Leider, Executive Vice President & General Manager.

Alice Jacobs, Vice President, News & Local Programming.

Deisy Bermudez, Operations & Programming Director.

Joseph "Chip" Fitzgerald, General Sales Manager.

Randi Lynn Goldklank, Local Sales Manager.

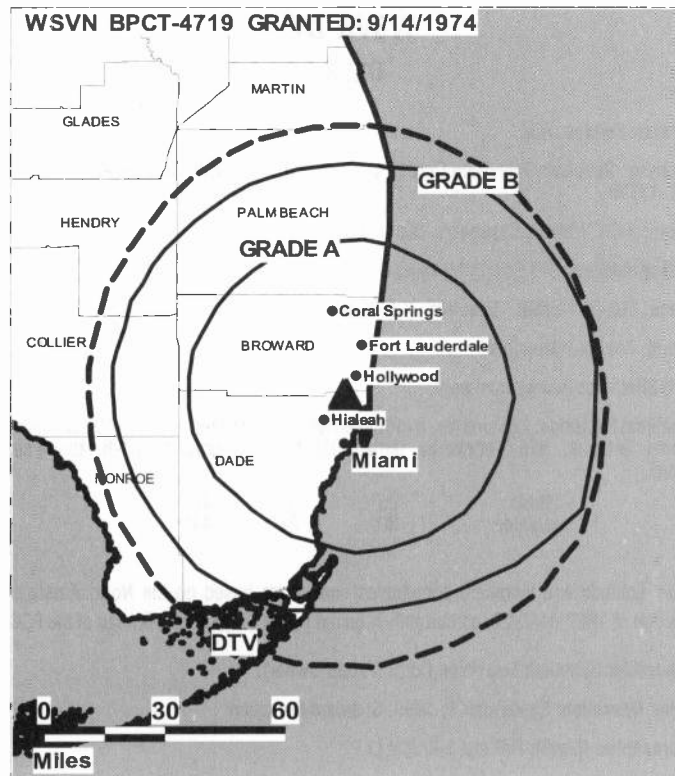
David Rieva, National Sales Manager.

John Bak, Chief Engineer.

Diane Jaramillo Guard, Business Manager.

James Ansin, Marketing Manager.

Jim Ladas, Creative Services Director.



© 2008 Warren Communications News

Lilly Pardo, Community & Public Relations Director.

Denise Reitmann, Traffic Manager.

City of License: Miami. **Station DMA:** Miami-Fort Lauderdale, FL. **Rank:** 16.

Circulation © 2007 Nielsen. Coverage based on Nielsen study.

GrandTotal	Cable TV Households	Non-cable TV Households	Total TV Households
Estimated Station Totals *	1,040,780	532,330	1,573,110
Average Weekly Circulation (2007)	582,077	286,527	868,604
Average Daily Circulation (2007)			382,655
Station DMA Total	Cable TV Households	Non-cable TV Households	Total TV Households
Estimated Station Totals *	1,040,780	497,840	1,538,620
Average Weekly Circulation (2007)	582,077	282,975	865,052
Average Daily Circulation (2007)			382,379
Other DMA Total	Cable TV Households	Non-cable TV Households	Total TV Households
Estimated Station Totals *	0	34,490	34,490
Average Weekly Circulation (2007)	0	3,552	3,552
Average Daily Circulation (2007)			276

*Estimated station totals are sums of the Nielsen TV and Cable TV household estimates for each county in which the station registers viewing of more than 5% as per the Nielsen Survey Methods.

WSVN-DT

Ch. 8

Network Service: FOX.

Licensee: Sunbeam Television Corp., PO Box 1118, 1401 79th St. Causeway, Miami, FL 33138.

Studio: 1401 79th St. Causeway, Miami, FL 33141.

Mailing Address: PO Box 1118, Miami, FL 33138.

Phone: 305-751-6692. **Fax:** 305-795-2746.

E-mail: 7news@wsvn.com

Web Site: <http://www.wsvn.com>

Technical Facilities: Channel No. 8 (180-186 MHz). Authorized power: 160-kw visual, aural. Antenna: 955-ft above av. terrain, 955-ft. above ground, 961-ft. above sea level.

Latitude	25°	57'	49"
Longitude	80°	24'	44"

Note: Latitude and longitude coordinates shown are based on the North American Datum of 1927 (NAD 27) as currently required by the Mass Media Bureau of the FCC.

Ownership: Sunbeam Television Corp. (Group Owner).

Began Operation: September 1, 1999. Standard Definition.

Represented (legal): Holland & Knight LLP.

Personnel:

Robert W. Leider, Executive Vice President & General Manager.

Alice Jacobs, Vice President, News & Local Programming.

Deisy Bermudez, Operations & Programming Director.

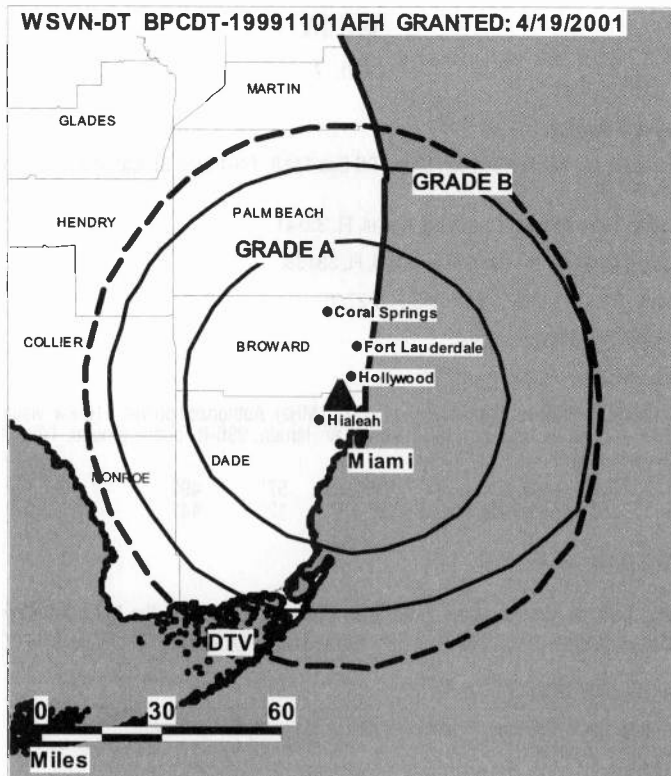
Joseph "Chip" Fitzgerald, General Sales Manager.

Randi Lynn Goldklank, Local Sales Manager.

David Rieva, National Sales Manager.

John Bak, Chief Engineer.

Diane Jaramillo Guard, Business Manager.



© 2008 Warren Communications News

James Ansin, Marketing Manager.

Jim Ladas, Creative Services Director.

Denise Reitmann, Traffic Manager.

Lilly Pardo, Community & Public Relations Director.

City of License: Miami. **Station DMA:** Miami-Fort Lauderdale, FL. **Rank:** 16.

Nielsen Data: Not available.

WTVJ
Ch. 6

Network Service: NBC.

Licensee: NBC Telemundo License Co., 1299 Pennsylvania Ave. NW, 11th Floor, c/o NBC Inc., Washington, DC 20004.

Studio: 15000 S.W. 27th St., Miramar, FL 33027.

Mailing Address: 15000 S.W. 27th St., Miramar, FL 33027.

Phone: 954-622-6000. **Fax:** 954-622-6107.

E-mail: techops@nbc6.net

Web Site: http://www.nbc6.net

Technical Facilities: Channel No. 6 (82-88 MHz). Authorized power: 100-kw visual, 20-kw aural. Antenna: 1802-ft above av. terrain, 1842-ft. above ground, 1849-ft. above sea level.

Latitude	25°	32'	24"
Longitude	80°	28'	07"

Transmitter: 17107 S.W. 248th St., Princeton.

Note: Latitude and longitude coordinates shown are based on the North American Datum of 1927 (NAD 27) as currently required by the Mass Media Bureau of the FCC.

Multichannel TV Sound: Stereo and separate audio program.

Satellite Earth Stations: Transmitter Larcen; Vertex, 6.1-meter Ku-band; Scientific-Atlanta, 7-meter C-band; Hero, 7.5-meter C-band; Hero, 8-meter; Scientific-Atlanta receivers.

Ownership: NBC Universal (Group Owner).

Began Operation: September 20, 1967. Sale to Taft Broadcasting by General Cinema Corp. approved by FCC February 24, 1983. Transfer of control to General Cinema Corp. approved by FCC August 10, 1972 (Television Digest, Vol. 12:33). Sale to TVX Broadcast Group approved by FCC February 20, 1987 (Vol. 27:9, 14). CBS assumed control of station January 4, 1989 (Vol. 28:45). CBS & NBC traded channels 4 & 6 in July 1995 (Vol. 34:48, 52; 35:34).

Personnel:

Ardyth Diercks, General Manager.

Larry McDaniel, Vice President, Creative Services.

Terry Smith, Director of Technology.

Larry Olivitch, Vice President, Sales.

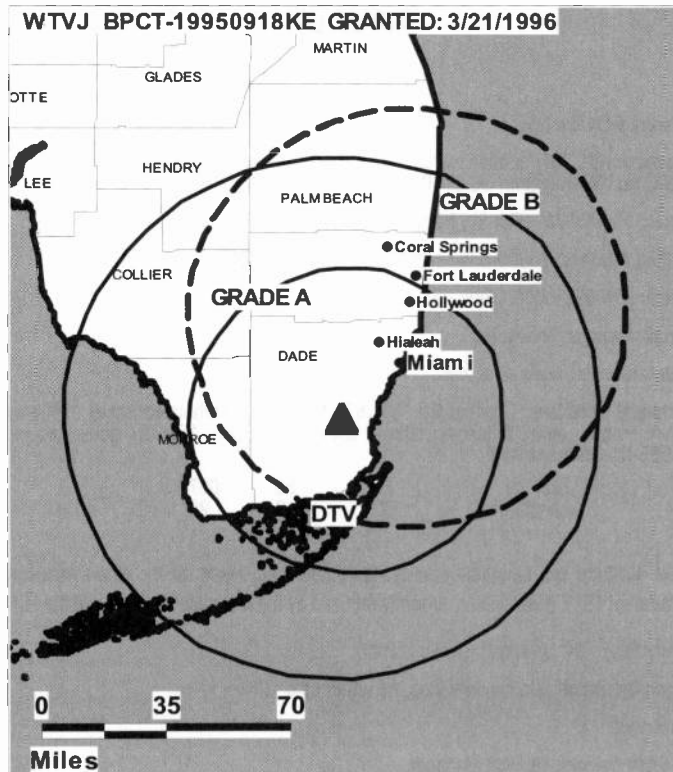
Yvette Miley, News Director.

Barbara Alfonso, Program Coordinator.

Betty Frazier, Research Manager.

Debbie Brooks, Traffic Operations Manager.

Maria Khalil-Pagani, Community Relations Manager.



© 2008 Warren Communications News

Olavo Salcido, Human Resources Director.

City of License: Miami. **Station DMA:** Miami-Fort Lauderdale, FL. **Rank:** 16.

Circulation © 2007 Nielsen. Coverage based on Nielsen study.

GrandTotal	Cable TV Households	Non-cable TV Households	Total TV Households
Estimated Station Totals *	1,040,780	497,840	1,538,620
Average Weekly Circulation (2007)	552,824	218,180	771,004
Average Daily Circulation (2007)			364,603

Station DMA Total	Cable TV Households	Non-cable TV Households	Total TV Households
Estimated Station Totals *	1,040,780	497,840	1,538,620
Average Weekly Circulation (2007)	552,824	218,180	771,004
Average Daily Circulation (2007)			364,603

*Estimated station totals are sums of the Nielsen TV and Cable TV household estimates for each county in which the station registers viewing of more than 5% as per the Nielsen Survey Methods.

WTVJ-DT
Ch. 31

Network Service: NBC.

Licensee: NBC Telemundo License Co., 1299 Pennsylvania Ave. NW, 11th Floor, c/o NBC Inc., Washington, DC 20004.

Studio: 15000 S.W. 27th St., Miramar, FL 33027.

Mailing Address: 15000 S.W. 27th St., Miramar, FL 33027.

Phone: 954-622-6000. **Fax:** 954-622-6107.

E-mail: techops@nbc6.net

Web Site: http://www.nbc6.net

Technical Facilities: Channel No. 31 (572-578 MHz). Authorized power: 1000-kw max. visual, aural. Antenna: 1020-ft above av. terrain, 1021-ft. above ground, 1029-ft. above sea level.

Latitude	25°	58'	007"
Longitude	80°	13'	20"

Note: Latitude and longitude coordinates shown are based on the North American Datum of 1927 (NAD 27) as currently required by the Mass Media Bureau of the FCC.

Ownership: NBC Universal (Group Owner).

Began Operation: Station operating; no on-air date

Personnel:

Ardyth Diercks, General Manager.

Larry Olivitch, Vice President, Sales.

Larry McDaniel, Vice President, Creative Services.

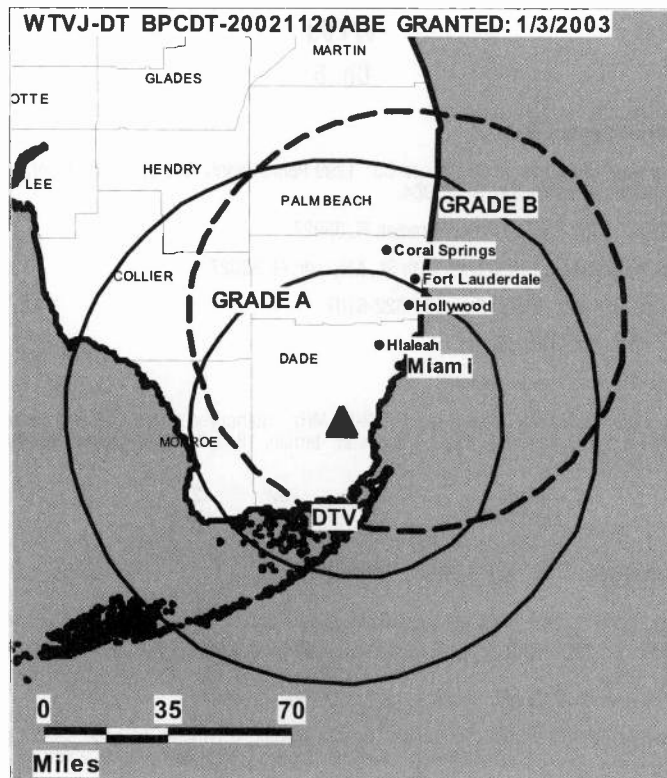
Terry Smith, Director of Technology.

Yvette Miley, News Director.

Barbara Alfonso, Program Coordinator.

Betty Frazier, Research Manager.

Debbie Brooks, Traffic Operations Manager.



© 2008 Warren Communications News

Maria Khalil-Pagani, Community Relations Manager.

Olavo Salcido, Human Resources Director.

City of License: Miami. **Station DMA:** Miami-Fort Lauderdale, FL. **Rank:** 16.

Nielsen Data: Not available.

WXCW
Ch. 46

Network Service: CW.

Licensee: Sun Broadcasting Inc., 2824 Palm Beach Blvd., Fort Myers, FL 33916.

Studio: 3451 Bonita Bay Blvd., Suite 101, Bonita Springs, FL 34134.

Mailing Address: 3451 Bonita Bay Blvd., Suite 101, Bonita Springs, FL 34134.

Phone: 239-498-4600. **Fax:** 239-498-0146.

E-mail: questions@wb6tv.com

Web Site: http://www.cw6tv.com/

Technical Facilities: Channel No. 46 (662-668 MHz). Authorized power: 5000-kw max. visual, aural. Antenna: 1496-ft above av. terrain, 1496-ft. above ground, 1523-ft. above sea level.

Latitude	26°	11'	08"
Longitude	81°	47'	40"

Transmitter: 40000 Horseshoe Rd.

Note: Latitude and longitude coordinates shown are based on the North American Datum of 1927 (NAD 27) as currently required by the Mass Media Bureau of the FCC.

Ownership: Joseph C. Schwartzel.

Began Operation: October 22, 1990. Sale to Second Generation Ltd. by Southwest Florida Telecommunications Inc. approved by FCC July 24, 1995. Sale to ACME Communications Inc. by Second Generation Ltd. approved by FCC June 30, 1998. ACME Communications Inc. went public September 30, 1999. Sale to present owner by ACME Communications Inc. approved by FCC January 30, 2007.

Represented (sales): MMT Sales Inc.

Represented (legal): Leibowitz & Associates PA.

Personnel:

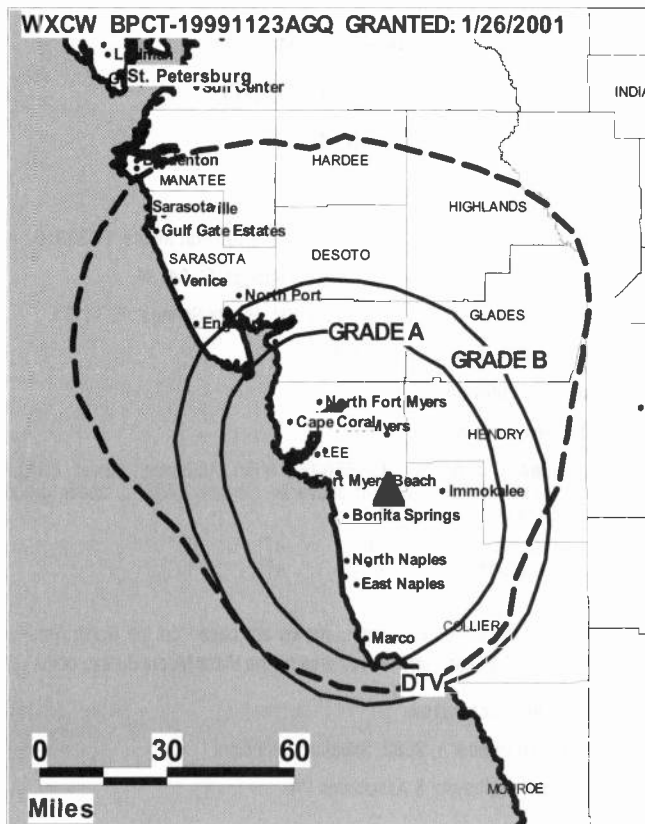
Jack L. Spiess, Chief Engineer & Operations Manager.

David Kaye, General Sales Manager.

Michelle Scaffide, Local Sales Manager.

Jim Davis, Business Manager.

Jennifer Seymour, Program Director.



© 2008 Warren Communications News

Karin Newhouse, Promotion Director.

Jim Clooney, Production Manager.

Jim Reppert, Traffic Manager.

City of License: Naples. **Station DMA:** Fort Myers-Naples, FL. **Rank:** 63.

Nielsen Data: Not available.

WXCW-DT
(formerly WTVK-DT)
Ch. 45

Network Service: CW.

Licensee: Sun Broadcasting Inc., 2824 Palm Beach Blvd., Fort Myers, FL 33916.

Studio: 3451 Bonita Bay Blvd., Suite 101, Bonita Springs, FL 34134.

Mailing Address: 3451 Bonita Bay Blvd., Suite 101, Bonita Springs, FL 34134.

Phone: 239-498-4600. **Fax:** 239-468-0146.

E-mail: questions@wb6tv.com

Web Site: http://www.cw6tv.com/

Technical Facilities: Channel No. 45 (656-662 MHz). Authorized power: 1000-kw max. visual, aural. Antenna: 1496-ft above av. terrain, 1496-ft. above ground, 1522-ft. above sea level.

Latitude	26°	47'	08"
Longitude	81°	47'	40"

Note: Latitude and longitude coordinates shown are based on the North American Datum of 1927 (NAD 27) as currently required by the Mass Media Bureau of the FCC.

Ownership: Joseph C. Schwartzel.

Began Operation: November 1, 2002. Standard Definition.

Represented (legal): Leibowitz & Associates PA.

Personnel:

Jack L. Spiess, Chief Engineer & Operations Manager.

David Kaye, General Sales Manager.

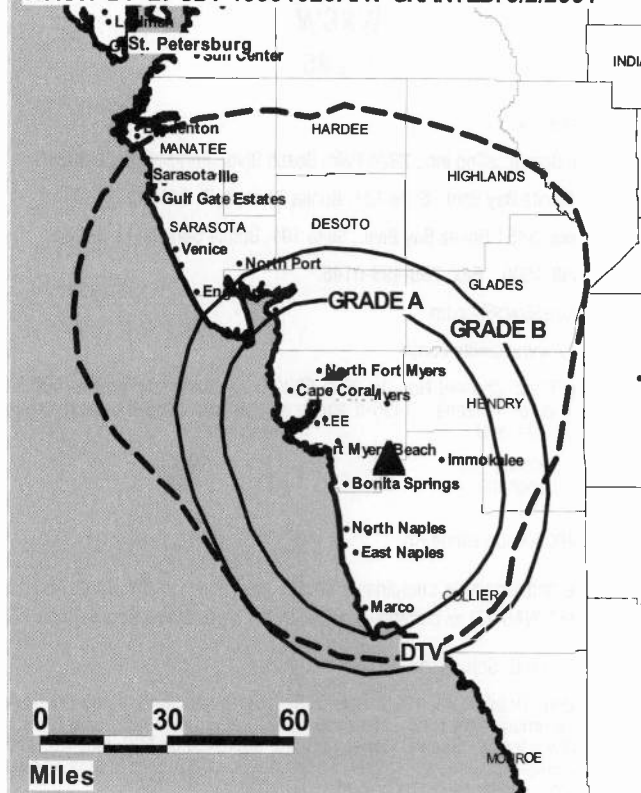
Michelle Scaffide, Local Sales Manager.

Jim Davis, Business Manager.

Jennifer Seymour, Program Director.

Karin Newhouse, Promotion Director.

WXCW-DT BPCDT-19991029AFN GRANTED: 5/2/2001



© 2008 Warren Communications News

Jim Clooney, Production Manager.

Jim Reppert, Traffic Manager.

City of License: Naples. **Station DMA:** Fort Myers-Naples, FL. **Rank:** 63.

Nielsen Data: Not available.

WZVN-DT

Ch. 41

Network Service: ABC.

Licensee: Montclair Communications Inc., 3719 Central Ave, Fort Myers, FL 33901-8274.

Studio: 4001 Tamiami Trail N, Suite 370, Naples, FL 34103.

Mailing Address: 3719 Central Ave., Fort Myers, FL 33901-8274.

Phone: 239-643-3400; 239-939-2020. **Fax:** 239-643-4986.

E-mail: spontius@water.net

Web Site: <http://www.abc-7.com>

Technical Facilities: Channel No. 41 (632-638 MHz). Authorized power: 1000-kw max. visual, aural. Antenna: 1489-ft above av. terrain, 1487-ft. above ground, 1520-ft. above sea level.

Latitude	26°	49'	21.20"
Longitude	81°	45'	54.30"

Transmitter: 11011 Hwy. 31, Tuckers Corner.

Note: Latitude and longitude coordinates shown are based on the North American Datum of 1927 (NAD 27) as currently required by the Mass Media Bureau of the FCC.

Ownership: Lara Kunkler (Group Owner).

Began Operation: Station operating; no on-air date

Represented (sales): Continental Television Sales.

Represented (legal): Irwin, Campbell & Tannenwald PC.

Represented (engineering): Cohen Dippell & Everist PC.

Personnel:

Steve Pontuis, Executive Vice President & General Manager.

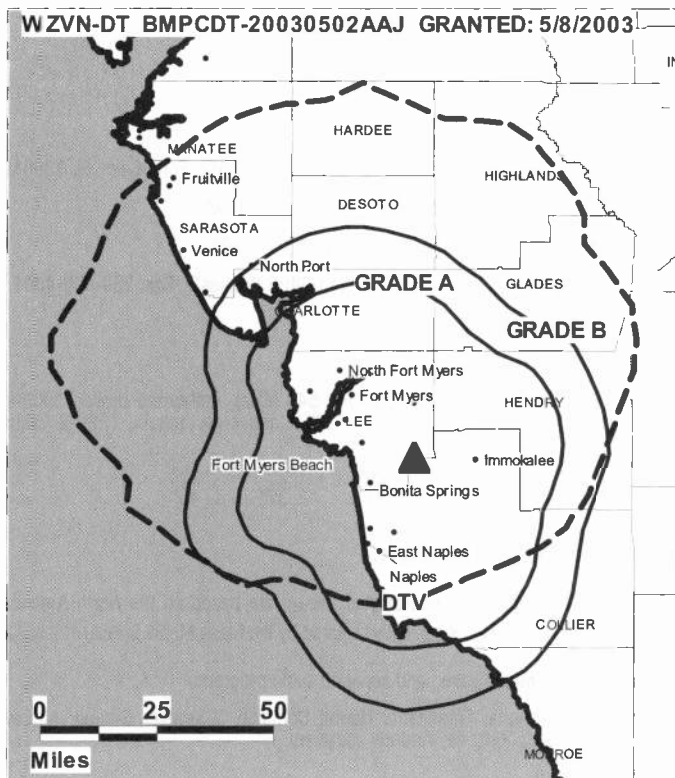
Bob Beville, Sales Director.

Bill Beard, Local Sales Manager.

Darrel Adams, News Director.

Dan Billings, Engineering & Technical Services Director.

Deborah Abbott, Program Director.



© 2008 Warren Communications News

Lori Grimaldi, Marketing Director.

Bob Hannon, Production Manager.

Harris Segel, Research Director.

Evelyn Jewett, Traffic Manager.

City of License: Naples. **Station DMA:** Fort Myers-Naples, FL. **Rank:** 63.

Nielsen Data: Not available.

WZVN-TV

Ch. 26

Network Service: ABC.

Licensee: Montclair Communications Inc., 3719 Central Ave, Fort Myers, FL 33901.

Studio: Suite 370, 4001 Tamiami Trail N, Naples, FL 34103.

Mailing Address: 3719 Central Ave., Fort Myers, FL 33901.

Phone: 239-939-2020 (Fort Myers); 239-643-3400 (Naples). **Fax:** 239-939-4801.

E-mail: spontius@water.net

Web Site: http://www.abc-7.com

Technical Facilities: Channel No. 26 (542-548 MHz). Authorized power: 5000-kw max. visual, 500-kw aural. Antenna: 1209-ft above av. terrain, 1224-ft. above ground, 1249-ft. above sea level.

Latitude	26°	25'	22"
Longitude	81°	37'	49"

Transmitter: 21990 Carter Rd., Estero.

Note: Latitude and longitude coordinates shown are based on the North American Datum of 1927 (NAD 27) as currently required by the Mass Media Bureau of the FCC.

Multichannel TV Sound: Stereo and separate audio program.

Satellite Earth Stations: Transmitter Harris; Comtech, 7.3-meter C-band; Andrew, 7.3-meter C-band; Pinzone, Andrew receivers.

News Service: AP.

LMA: Local marketing agreement with WBBH-TV (N), Fort Myers.

Ownership: Lara Kunkler (Group Owner).

Began Operation: August 21, 1974. Sale to Caloosa Television Corp. approved by FCC August 24, 1978. Sale to FCVS Communications by Caloosa Television Corp. approved by FCC June 29, 1992. Sale to Elcom of Florida Inc. by FCVS Communications approved by FCC October 7, 1993. Transfer of control by Elcom of Florida Inc. from Kelso Partners IV LP to Raycom Media Inc. approved by FCC July 26, 1996. Sale to present owner by Elcom of Florida Inc. approved by FCC September 30, 1996. Transfer of control by Montclair Communications Inc. from Lara Kunkler to Waterman Broadcasting Corp. of Florida dismissed by FCC August 8, 2002. FCC upheld decision April 23, 2007.

Represented (sales): Continental Television Sales.

Personnel:

Steve Pontius, Executive Vice President & General Manager.

Bob Beville, Sales Director.

Bill Beard, Local Sales Manager.

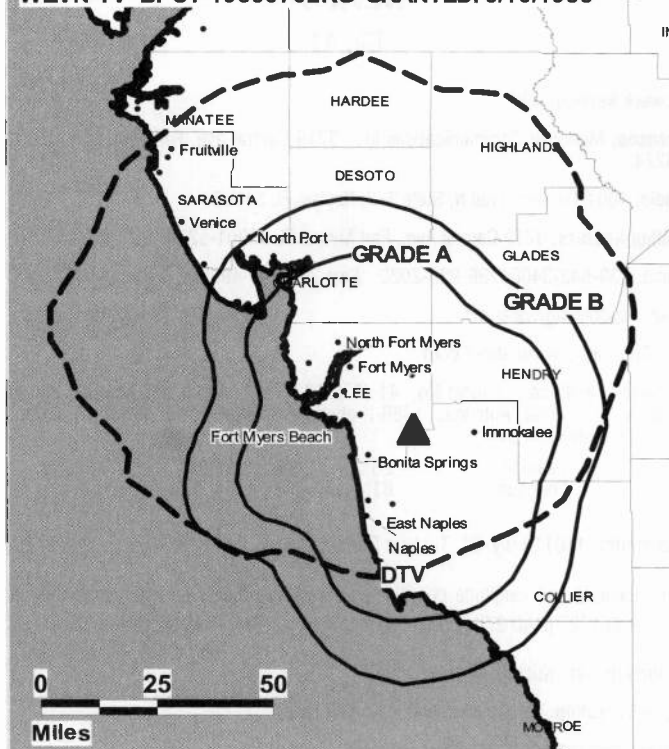
Darrel Adams, News Director.

Dan Billings, Engineering & Technical Services Director.

Deborah Abbott, Program Director.

Lori Grimaldi, Marketing Director.

WZVN-TV BPCT-19860702KG GRANTED: 6/10/1988



© 2008 Warren Communications News

Bob Hannon, Production Manager.

Harris Segel, Research Director.

Evelyn Jewett, Traffic Manager.

City of License: Naples. **Station DMA:** Fort Myers-Naples, FL. **Rank:** 63.

Circulation © 2007 Nielsen. Coverage based on Nielsen study.

GrandTotal	Cable TV Households	Non-cable TV Households	Total TV Households
Estimated Station Totals *	345,320	129,950	475,270
Average Weekly Circulation (2007)	206,401	58,261	264,662
Average Daily Circulation (2007)			113,658
Station DMA Total	Cable TV Households	Non-cable TV Households	Total TV Households
Estimated Station Totals *	345,320	129,950	475,270
Average Weekly Circulation (2007)	206,401	58,261	264,662
Average Daily Circulation (2007)			113,658

*Estimated station totals are sums of the Nielsen TV and Cable TV household estimates for each county in which the station registers viewing of more than 5% as per the Nielsen Survey Methods.

WOGX Ch. 51

Network Service: FOX.

Licensee: Fox Television Stations Inc., 5151 Wisconsin Ave. NW, c/o Molly Pauker, Washington, DC 20016.

Studio: 1551 SW 37th Ave, Ocala, FL 34474.

Sales Office: 2622 NW 43rd St, Suite B-4, Gainesville, FL 32606.

Mailing Address: 1551 SW 37th Ave, Ocala, FL 34474.

Phone: 352-873-6951 (Ocala); 352-371-0051 (Gainesville).

Fax: 352-237-5423 (Ocala).

E-mail: newsdesk@wogx.com

Web Site: http://www.wogx.com

Technical Facilities: Channel No. 51 (692-698 MHz). Authorized power: & 2750-kw horizontal visual, & 275-kw horizontal aural. Antenna: 919-ft above av. terrain, 860-ft. above ground, 1020-ft. above sea level.

Latitude	29°	21'	32"
Longitude	82°	19'	43"

Transmitter: County Road 316, approx. 4.7-mi. W of Fairfield.

Note: Latitude and longitude coordinates shown are based on the North American Datum of 1927 (NAD 27) as currently required by the Mass Media Bureau of the FCC.

Satellite Earth Stations: Transmitter Comark; Microdyne, 3.7-meter KC-band; RCA Americom, 4.5-meter Ku-band; Microdyne, 7-meter C-band; Microdyne, M/A-Com receivers.

Ownership: Fox Television Holdings Inc. (Group Owner).

Began Operation: November 1, 1983. Meredith Corp. swapped station, along with WOFL(TV) Orlando, FL for Fox Television Station Inc.'s KPTV Portland, OR. FCC approved deal May 14, 2002 (Television Digest, Vol. 42:12, 25). Sale to Meredith Corp. by Wabash Valley Broadcasting Corp. approved by FCC September 1, 1995. Sale to Wabash Valley Broadcasting Corp. by Big Sun TV Inc. approved by FCC August 12, 1986.

Represented (sales): Katz Continental Television.

Represented (legal): Skadden, Arps, Slate, Meagher & Flom LLP.

Personnel:

Sandy Wagner, General Manager & General Sales Manager.

Janet Linder, Local Sales Manager.

John Sears, News Director.

John Jones, Chief Engineer.

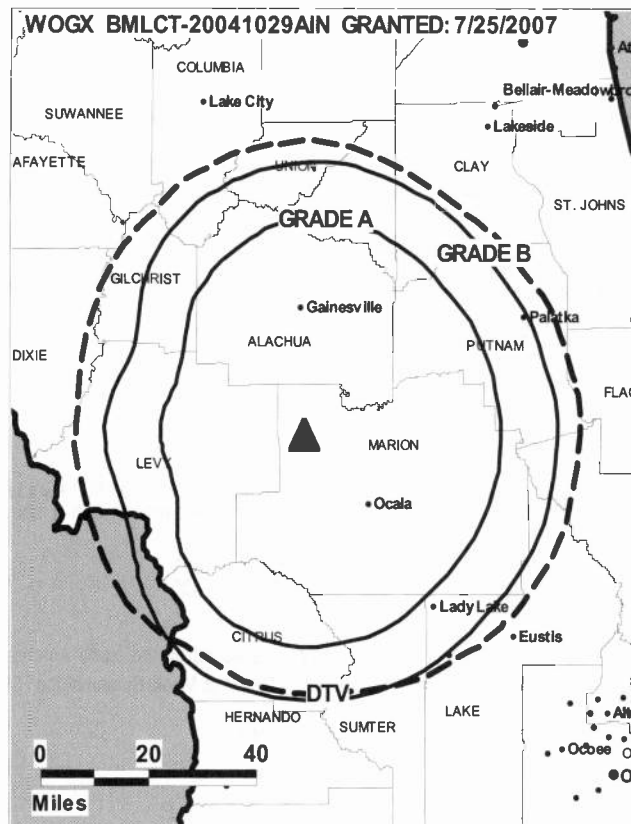
Kathy Dugan, Director of Finance.

Kim Strickland, Program Manager.

Andy Davidyock, Senior Production Coordinator.

Rick Snyder, Director of Creative Services & Promotion.

Kathy Nieves, Traffic Manager.



© 2008 Warren Communications News

City of License: Ocala. **Station DMA:** Gainesville, FL. **Rank:** 162.

Circulation © 2007 Nielsen. Coverage based on Nielsen study.

GrandTotal	Cable TV Households	Non-cable TV Households	Total TV Households
Estimated Station Totals *	154,130	116,760	270,890
Average Weekly Circulation (2007)	65,870	22,128	87,998
Average Daily Circulation (2007)			31,282
Station DMA Total	Cable TV Households	Non-cable TV Households	Total TV Households
Estimated Station Totals *	75,480	32,570	108,050
Average Weekly Circulation (2007)	36,062	13,087	49,149
Average Daily Circulation (2007)			16,596
Other DMA Total	Cable TV Households	Non-cable TV Households	Total TV Households
Estimated Station Totals *	78,650	84,190	162,840
Average Weekly Circulation (2007)	29,808	9,041	38,849
Average Daily Circulation (2007)			14,686

*Estimated station totals are sums of the Nielsen TV and Cable TV household estimates for each county in which the station registers viewing of more than 5% as per the Nielsen Survey Methods.

WOGX-DT

Ch. 31

Network Service: FOX.

Licensee: Fox Television Stations Inc., 5151 Wisconsin Ave. NW, c/o Molly Pauker, Washington, DC 20016.

Studio: 2622 NW 43rd St., Gainesville, FL 32606.

Mailing Address: 1551 S.W. 37th Ave., Ocala, FL 34474.

Phone: 352-873-6951 (Ocala); 352-371-0051 (Gainesville).

Fax: 352-237-5423 (Ocala).

E-mail: newsdesk@wogx.com

Web Site: <http://www.wogx.com>

Technical Facilities: Channel No. 31 (572-578 MHz). Authorized power: 500-kw max. visual, aural. Antenna: 850-ft above av. terrain, 801-ft. above ground, 945-ft. above sea level.

Latitude	29°	21'	32"
Longitude	82°	19'	43"

Note: Latitude and longitude coordinates shown are based on the North American Datum of 1927 (NAD 27) as currently required by the Mass Media Bureau of the FCC.

Ownership: Fox Television Holdings Inc. (Group Owner).

Began Operation: August 1, 2002. Standard Definition.

Represented (legal): Skadden, Arps, Slate, Meagher & Flom LLP.

Personnel:

Sandy Wagner, General Manager & General Sales Manager.

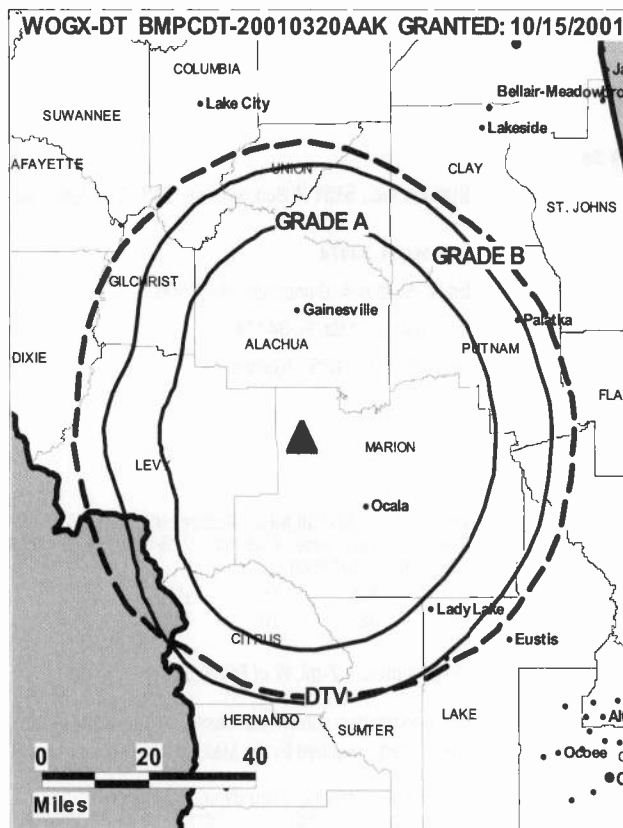
Janet Linder, Local Sales Manager.

John Sears, News Director.

John Jones, Chief Engineer.

Kathy Dugan, Director of Finance.

Kim Strickland, Program Manager.



© 2008 Warren Communications News

Andy Davidyock, Senior Production Coordinator.

Rick Snyder, Director of Creative Services & Promotion.

Kathy Nieves, Traffic Manager.

City of License: Ocala. **Station DMA:** Gainesville, FL. **Rank:** 162.

Nielsen Data: Not available.

WJXX
Ch. 25

Network Service: ABC.

Licensee: Gannett River States Publishing Corp., 1100 Wilson Blvd, Arlington, VA 22234.

Studio: 1070 E. Adams St., Jacksonville, FL 32202.

Mailing Address: PO Box 551000, Jacksonville, FL 32255.

Phone: 904-354-1212. **Fax:** 904-633-8899.

E-mail: ktonning@firstcoastnews.com

Web Site: http://www.wjxx.com

Technical Facilities: Channel No. 25 (536-542 MHz). Authorized power: 5000-kw max. visual, 206-kw aural. Antenna: 659-ft above av. terrain, 686-ft. above ground, 712-ft. above sea level.

Latitude	30°	04'	27"
Longitude	81°	48'	23"

Transmitter: 0.3-mi. SE of intersection of Rtes. 739 & 209, Middleburg.

Note: Latitude and longitude coordinates shown are based on the North American Datum of 1927 (NAD 27) as currently required by the Mass Media Bureau of the FCC.

LMA: Local marketing agreement with WPXC-TV (X), Brunswick, GA.

Ownership: Gannett Co. Inc. (Group Owner).

Began Operation: February 10, 1997. Sale to Allbritton Communications Co. from William P. Register approved by FCC September 5, 1997. Sale to present owner by Allbritton Communications Co. approved by FCC March 15, 2000.

Represented (sales): Blair Television.

Represented (legal): Hogan & Hartson LLP.

Represented (engineering): Kessler & Gehman Associates Inc.

Personnel:

Ken Tonning, President & General Manager.

Jess Sessoms, General Sales Manager.

Candy Crigger, Local Sales Manager.

Ken Lesesne, National Sales Manager.

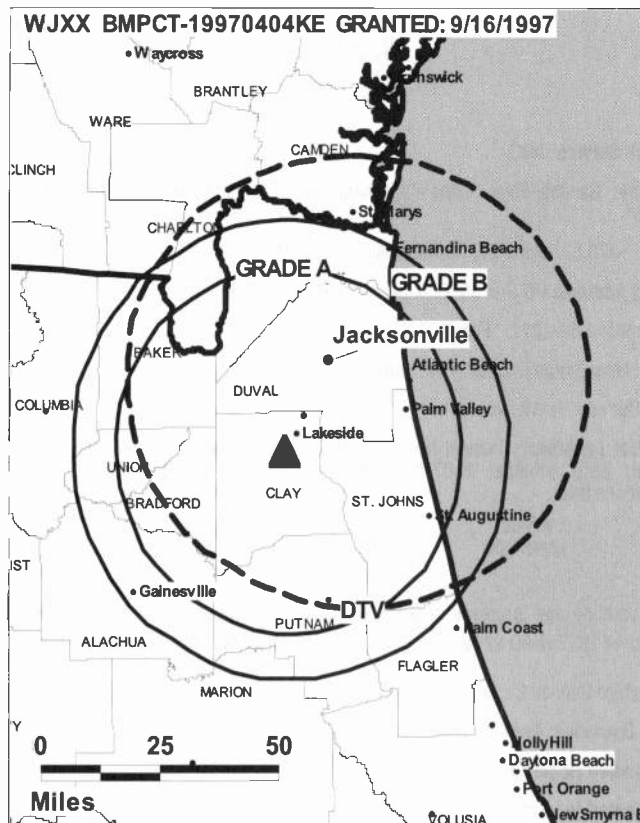
Marty Van Housen, News Director.

Bishop Ellison, Director of Engineering.

Rhonda McVey, Business Manager.

Bonnie Solloway, Programming & Marketing Manager.

Linda Mock, Research & Traffic Manager.



© 2008 Warren Communications News

Glenn Sebold, Director of Creative Services.

City of License: Orange Park. **Station DMA:** Jacksonville, FL. **Rank:** 49.

Circulation © 2007 Nielsen. Coverage based on Nielsen study.

GrandTotal	Cable TV Households	Non-cable TV Households	Total TV Households
Estimated Station Totals *	394,350	220,160	614,510
Average Weekly Circulation (2007)	207,308	93,400	300,708
Average Daily Circulation (2007)			108,371
Station DMA Total	Cable TV Households	Non-cable TV Households	Total TV Households
Estimated Station Totals *	394,350	220,160	614,510
Average Weekly Circulation (2007)	207,308	93,400	300,708
Average Daily Circulation (2007)			108,371

*Estimated station totals are sums of the Nielsen TV and Cable TV household estimates for each county in which the station registers viewing of more than 5% as per the Nielsen Survey Methods.

WJXX-DT

Ch. 10

Network Service: ABC.

Licensee: Gannett River States Publishing Corp., 1100 Wilson Blvd, Arlington, VA 22234.

Studio: 1070 E. Adams St., Jacksonville, FL 32202.

Mailing Address: PO Box 551000, Jacksonville, FL 32255.

Phone: 904-354-1212. **Fax:** 904-633-8899.

E-mail: ktonning@firstcoastnews.com

Web Site: http://www.wjxx.com

Technical Facilities: Channel No. 10 (192-198 MHz). Authorized power: 11.1-kw visual, aural. Antenna: 1007-ft above av. terrain, 976-ft. above ground, 1026-ft. above sea level.

Latitude	30°	16'	24"
Longitude	81°	33'	13"

Note: Latitude and longitude coordinates shown are based on the North American Datum of 1927 (NAD 27) as currently required by the Mass Media Bureau of the FCC.

Ownership: Gannett Co. Inc. (Group Owner).

Began Operation: April 15, 2002. Standard Definition.

Represented (legal): Hogan & Hartson LLP.

Represented (engineering): Kessler & Gehman Associates Inc.

Represented (sales): Blair Television.

Personnel:

Ken Tanning, President & General Manager.

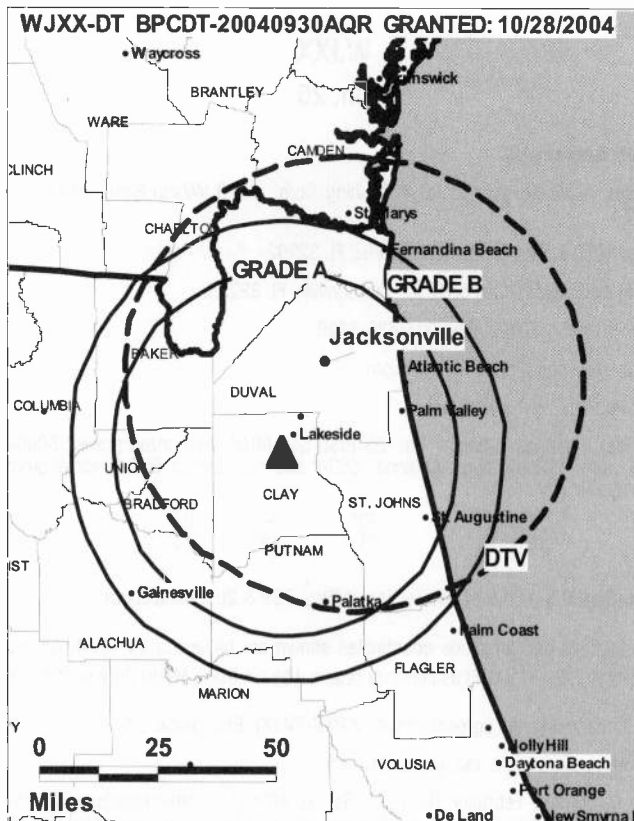
Jess Sessoms, General Sales Manager.

Candy Crigger, Local Sales Manager.

Ken Lesesne, National Sales Manager.

Marty Van Housen, News Director.

Bishop Ellison, Director of Engineering.



© 2008 Warren Communications News

Rhonda McVey, Business Manager.

Bonnie Solloway, Programming & Marketing Manager.

Linda Mock, Research & Traffic Director.

Glenn Sebold, Director of Creative Services.

City of License: Orange Park. **Station DMA:** Jacksonville, FL. **Rank:** 49.

Nielsen Data: Not available.

WFTV
Ch. 9

Network Service: ABC.

Licensee: WFTV Inc., 6205 Peachtree Dunwoody Rd., Atlanta, GA 30328.

Studio: 490 E. South St., Orlando, FL 32801.

Mailing Address: PO Box 999, Orlando, FL 32802.

Phone: 407-841-9000. **Fax:** 407-841-8259.

Web Site: <http://www.wftv.com>

Technical Facilities: Channel No. 9 (186-192 MHz). Authorized power: 316-kw max. & 191-kw horizontal visual, 31.6-kw & 19.1-kw horizontal aural. Antenna: 1572-ft above av. terrain, 1542-ft. above ground, 1608-ft. above sea level.

Latitude	28°	36'	07"
Longitude	81°	05'	37"

Transmitter: 3.5-mi. N of Bithlo, 20-mi. E of Orlando.

Note: Latitude and longitude coordinates shown are based on the North American Datum of 1927 (NAD 27) as currently required by the Mass Media Bureau of the FCC.

Multichannel TV Sound: Stereo only.

Satellite Earth Stations: Transmitter Harris; Andrew, 4.5-meter C-band; Dalsat, 4.5-meter Ku-band; AFC, 4.5-meter Ku-band; Satcom Technologies, 5.5-meter Ku-band; Andrew, 7-meter C-band; Standard Agile Omni, Satcom Technologies, Avantek receivers.

News Services: SNN, CNN Newsource, AP, ABC NewsOne.

Ownership: Cox Enterprises Inc. (Group Owner).

Began Operation: February 1, 1958. Original operator was Mid-Florida Inc. Interim operation began April 1, 1969. Settlement agreement among interim operators approved by FCC June 30, 1981. Sale to SFN Communications approved by FCC May 24, 1984. Sale to present owner approved by FCC August 29, 1985.

Represented (sales): TeleRep Inc.

Represented (legal): Dow Lohnes PLLC.

Personnel:

Shawn Bartelt, General Manager.

Lisa Hines, General Sales Manager.

Amy Davis, Local Sales Manager.

Bill Funke, National Sales Manager.

Robert Jordan, News Director.

John Demshock, Chief Engineer.

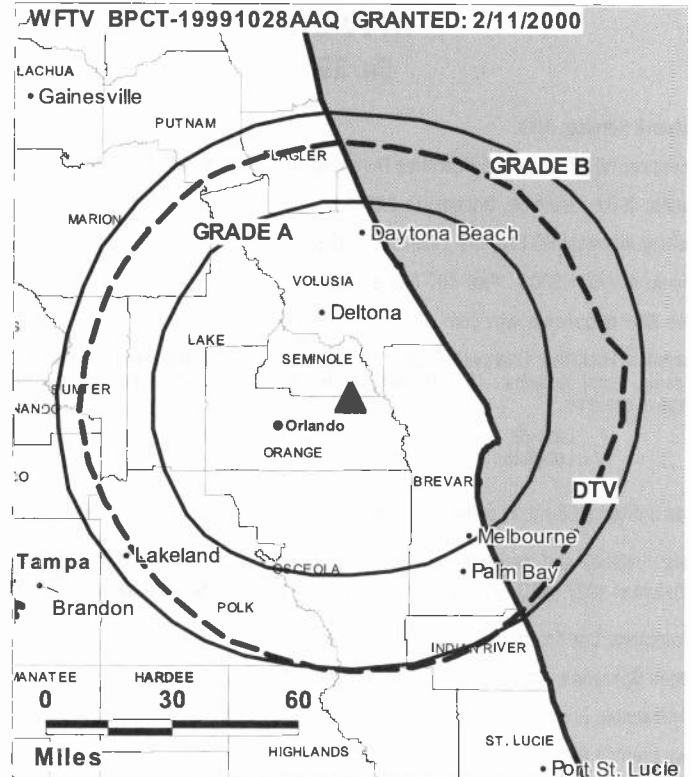
Scot Post, Controller.

John Keyes, Program Director.

Chip Reif, Production Manager.

Bob St. Charles, Creative Services Manager.

Kathy Greenlaw, Traffic Manager.



© 2008 Warren Communications News

City of License: Orlando. **Station DMA:** Orlando-Daytona Beach-Melbourne, FL.

Rank: 19.

Circulation © 2007 Nielsen. Coverage based on Nielsen study.

GrandTotal	Cable TV Households	Non-cable TV Households	Total TV Households
Estimated Station Totals *	1,213,730	508,990	1,722,720
Average Weekly Circulation (2007)	732,506	275,106	1,007,612
Average Daily Circulation (2007)			519,241
Station DMA Total	Cable TV Households	Non-cable TV Households	Total TV Households
Estimated Station Totals *	974,750	421,080	1,395,830
Average Weekly Circulation (2007)	670,387	267,897	938,284
Average Daily Circulation (2007)			493,208
Other DMA Total	Cable TV Households	Non-cable TV Households	Total TV Households
Estimated Station Totals *	238,980	87,910	326,890
Average Weekly Circulation (2007)	62,119	7,209	69,328
Average Daily Circulation (2007)			26,033

*Estimated station totals are sums of the Nielsen TV and Cable TV household estimates for each county in which the station registers viewing of more than 5% as per the Nielsen Survey Methods.

WFTV-DT

Ch. 39

Network Service: ABC.

Licensee: WFTV Inc., 6205 Peachtree Dunwoody Rd., Atlanta, GA 30328.

Studio: 490 E. South St., Orlando, FL 32801.

Mailing Address: PO Box 999, Orlando, FL 32802.

Phone: 407-841-9000. **Fax:** 407-841-8259.

Web Site: <http://www.wftv.com>

Technical Facilities: Channel No. 39 (320-626 MHz). Authorized power: 417-kw max. visual, aural. Antenna: 1621-ft above av. terrain, 1598-ft. above ground, 1660-ft. above sea level.

Latitude	28°	34'	07"
Longitude	81°	03'	16"

Transmitter: 0.68-mi. W of the intersection of Fort Christmas & Kissenger Rds., Bithlo.

Note: Latitude and longitude coordinates shown are based on the North American Datum of 1927 (NAD 27) as currently required by the Mass Media Bureau of the FCC.

Ownership: Cox Enterprises Inc. (Group Owner).

Began Operation: April 1, 2001. Standard Definition.

Represented (sales): TeleRep Inc.

Represented (legal): Dow Lohnes PLLC.

Personnel:

Shawn Bartelt, General Manager.

Lisa Hines, General Sales Manager.

Amy Davis, Local Sales Manager.

Bill Funke, National Sales Manager.

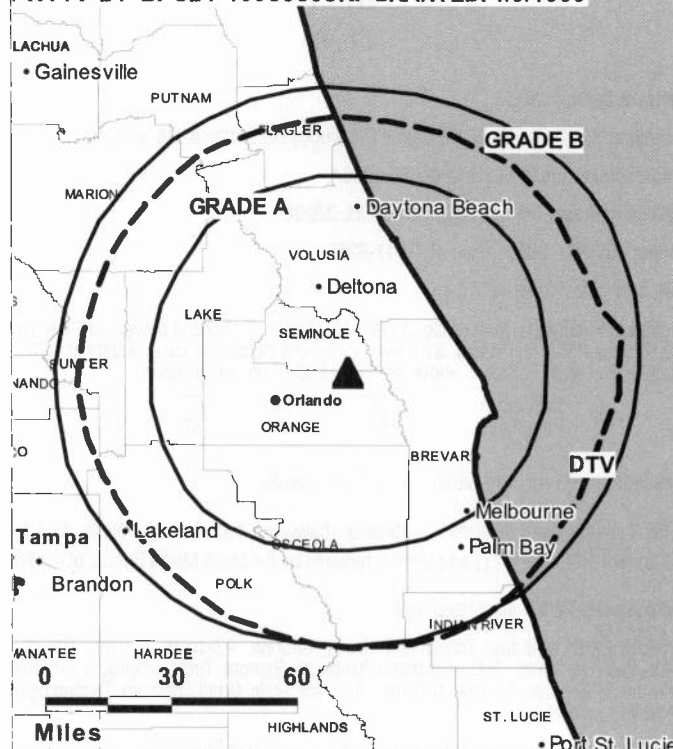
Robert Jordan, News Director.

John Demshock, Chief Engineer.

Scot Post, Controller.

John Keys, Program Director.

WFTV-DT BPCDT-19980803KI GRANTED: 4/9/1999



© 2008 Warren Communications News

Chip Reif, Production Manager.

Bob St. Charles, Creative Services Manager.

Kathy Greenlaw, Traffic Manager.

City of License: Orlando. **Station DMA:** Orlando-Daytona Beach-Melbourne, FL.

Rank: 19.

Nielsen Data: Not available.

WKMG-DT

Ch. 58

Network Service: CBS.

Licensee: Post-Newsweek Stations, Orlando Inc., 4466 John Young Pkwy., Orlando, FL 32804.

Studio: 4466 John Young Pkwy., Orlando, FL 32804.

Mailing Address: 4466 John Young Pkwy., Orlando, FL 32804.

Phone: 407-521-1200. **Fax:** 407-521-1204.

E-mail: desk@wkmg.com

Web Site: http://www.local6.com

Technical Facilities: Channel No. 58 (734-740 MHz). Authorized power: 1000-kw max. visual, aural. Antenna: 1611-ft above av. terrain, 1588-ft. above ground, 1650-ft. above sea level.

Latitude	28°	36'	36.3"
Longitude	81°	03'	34.6"

Transmitter: 3.3-mi. from Bithlo on azimuth of 72.7 degrees T.

Note: Latitude and longitude coordinates shown are based on the North American Datum of 1927 (NAD 27) as currently required by the Mass Media Bureau of the FCC.

Ownership: Post-Newsweek Stations Inc. (Group Owner).

Began Operation: April 1, 2001. High Definition.

Represented (legal): Covington & Burling.

Represented (engineering): Moffet, Larson & Johnson Inc.

Personnel:

Henry Maldonado, General Manager.

Tom Calato, General Sales Manager.

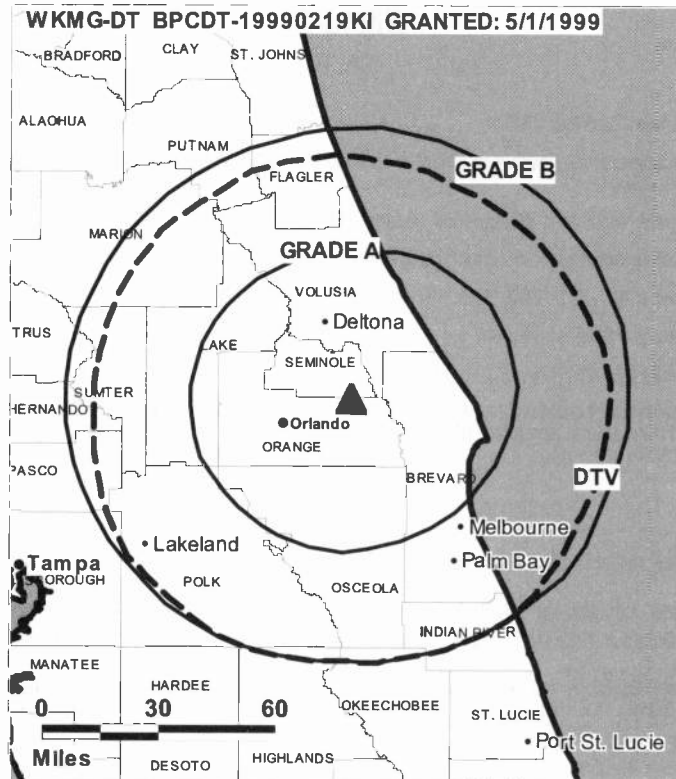
Dave Ware, Local Sales Manager.

Wayne Reid, National Sales Manager.

Skip Valet, News Director.

Frank Torbert, Chief Engineer.

Brock Lesperance, Business Manager.



© 2008 Warren Communications News

Tracy Richardson, Programming & Community Services Director.

Kim Peoples, Promotion Director.

Jim Murphy, Production Director.

Charlene Mattis, Traffic Manager.

City of License: Orlando. **Station DMA:** Orlando-Daytona Beach-Melbourne, FL.

Rank: 19.

Nielsen Data: Not available.

WKMG-TV

Ch. 6

Network Service: CBS.

Licensee: Post-Newsweek Stations, Orlando Inc., 4466 John Young Pkwy., Orlando, FL 32804.

Studio: 4466 John Young Pkwy., Orlando, FL 32804.

Mailing Address: 4466 John Young Pkwy., Orlando, FL 32804.

Phone: 407-521-1200. **Fax:** 407-521-1204.

E-mail: desk@wkmg.com

Web Site: http://www.local6.com

Technical Facilities: Channel No. 6 (82-88 MHz). Authorized power: 100-kw visual, 20-kw aural. Antenna: 1480-ft above av. terrain, 1437-ft. above ground, 1503-ft. above sea level.

Latitude 28° 36' 08"
Longitude 81° 05' 37"

Transmitter: 4498 TV Tower Rd.

Note: Latitude and longitude coordinates shown are based on the North American Datum of 1927 (NAD 27) as currently required by the Mass Media Bureau of the FCC.

Satellite Earth Stations: Transmitter Harris; Vertex, 4.6-meter Ku-band; Scientific-Atlanta, 4.6-meter C-band; Comtech, 5-meter C-band; Scientific-Atlanta, 7-meter C-band; Scientific-Atlanta, 10-meter C-band.

News Service: AP.

Ownership: Post-Newsweek Stations Inc. (Group Owner).

Began Operation: July 1, 1954. Sale to Meredith Corp. and subsequent exchange with Post-Newsweek for WFSB Hartford approved by FCC June 27, 1997 (Television Digest, Vol. 37:23, 36; 26:12). Sale to First Media Television LP by Rockefeller Group approved by FCC May 30, 1986. Sale to Rockefeller by the Outlet Co. approved by FCC November 23, 1983 (Vol. 23:19, 22; 24:6). Sale to Outlet by Cherry Broadcasting Co. approved by FCC July 17, 1963 (Vol. 3:15, 29). Sale to Cherry Broadcasting Co. by group headed by Harold P. Danforth approved by FCC May 8, 1957.

Represented (sales): MMT Sales Inc.

Represented (legal): Covington & Burling.

Represented (engineering): Moffet, Larson & Johnson Inc.

Personnel:

Henry Maldonado, General Manager.

Tom Calato, General Sales Manager.

Dave Ware, Local Sales Manager.

Wayne Reid, National Sales Manager.

Skip Valet, News Director.

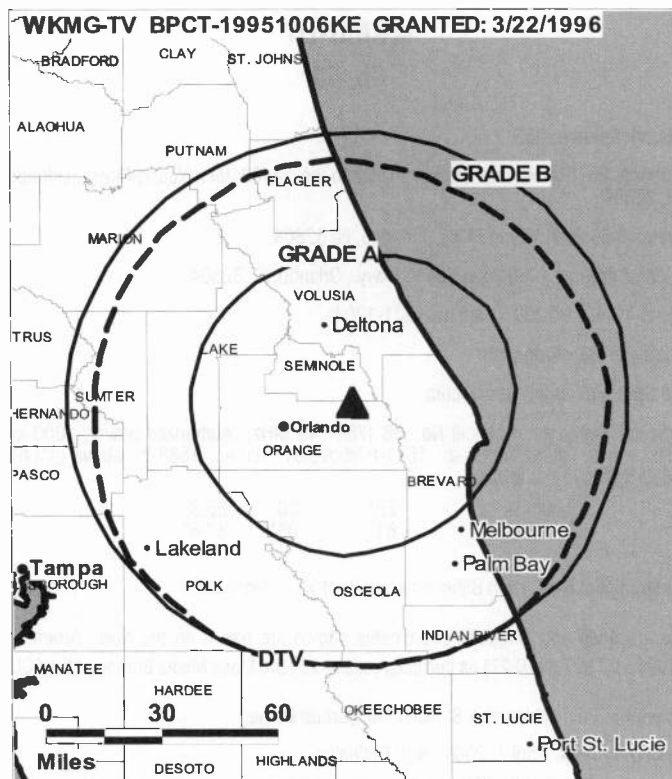
Frank Torbert, Chief Engineer.

Brock Lesperance, Business Manager.

Tracy Richardson, Programming & Community Services Director.

Kim Peoples, Promotion Director.

Jim Murphy, Production Director.



© 2008 Warren Communications News

Charlene Mattis, Traffic Manager.

City of License: Orlando. **Station DMA:** Orlando-Daytona Beach-Melbourne, FL.

Rank: 19.

Circulation © 2007 Nielsen. Coverage based on Nielsen study.

GrandTotal	Cable TV Households	Non-cable TV Households	Total TV Households
Estimated Station Totals *	1,205,460	508,990	1,714,450
Average Weekly Circulation (2007)	674,397	242,045	916,442
Average Daily Circulation (2007)			423,424
Station DMA Total	Cable TV Households	Non-cable TV Households	Total TV Households
Estimated Station Totals *	974,750	421,080	1,395,830
Average Weekly Circulation (2007)	659,744	236,946	896,690
Average Daily Circulation (2007)			415,696
Other DMA Total	Cable TV Households	Non-cable TV Households	Total TV Households
Estimated Station Totals *	230,710	87,910	318,620
Average Weekly Circulation (2007)	14,653	5,099	19,752
Average Daily Circulation (2007)			7,728

*Estimated station totals are sums of the Nielsen TV and Cable TV household estimates for each county in which the station registers viewing of more than 5% as per the Nielsen Survey Methods.

WOFL Ch. 35

Network Service: FOX.

Licensee: Fox Television Stations Inc., 5151 Wisconsin Ave. NW, c/o Molly Pauker, Washington, DC 20016.

Studio: 35 Skyline Dr., Lake Mary, FL 32746.

Mailing Address: 35 Skyline Dr., Lake Mary, FL 32746.

Phone: 407-741-5025; 407-644-3535. **Fax:** 407-333-3535.

E-mail: sales@wofl.com

Web Site: http://www.wofl.com

Technical Facilities: Channel No. 35 (596-602 MHz). Authorized power: 2570-kw max. & 646-kw horizontal visual, 126-kw aural. Antenna: 1470-ft above av. terrain, 1486-ft. above ground, 1549-ft. above sea level.

Latitude	28°	36'	13"
Longitude	81°	05'	11"

Transmitter: Chuluota-Christmas Rd., 3.7-mi. N of Bithlo.

Note: Latitude and longitude coordinates shown are based on the North American Datum of 1927 (NAD 27) as currently required by the Mass Media Bureau of the FCC.

Multichannel TV Sound: Stereo only.

Satellite Earth Station: Transmitter Comark; EASI, 4.6-meter KC-band; Standard Communications receivers.

News Service: UPI.

Ownership: Fox Television Holdings Inc. (Group Owner).

Began Operation: March 31, 1974. Left air September 29, 1976. Sale to Omega Communications approved by FCC June 15, 1979 (Television Digest, Vol. 19:28). Resumed operation October 15, 1979. Sale of remaining 60% interest to Meredith Corp., 40% owner, approved by FCC April 4, 1983. Meredith Corp. swapped station, along with WOGX(TV) Ocala-Gainesville, FL for Fox Television Stations Inc.'s KPTV Portland, OR. FCC approved deal May 14, 2002 (Vol. 42:12, 25).

Represented (sales): TeleRep Inc.

Represented (legal): Skadden, Arps, Slate, Meagher & Flom LLP.

Represented (engineering): Hammett & Edison Inc.

Personnel:

Stan Knott, Vice President & General Manager.

Lou Supowitz, Vice President, Director of Sales.

John Sears, Vice President, News.

Shea Grandquist, Local Sales Manager.

Janice Badger, National Sales Manager.

Robert Fusco, Chief Engineer.

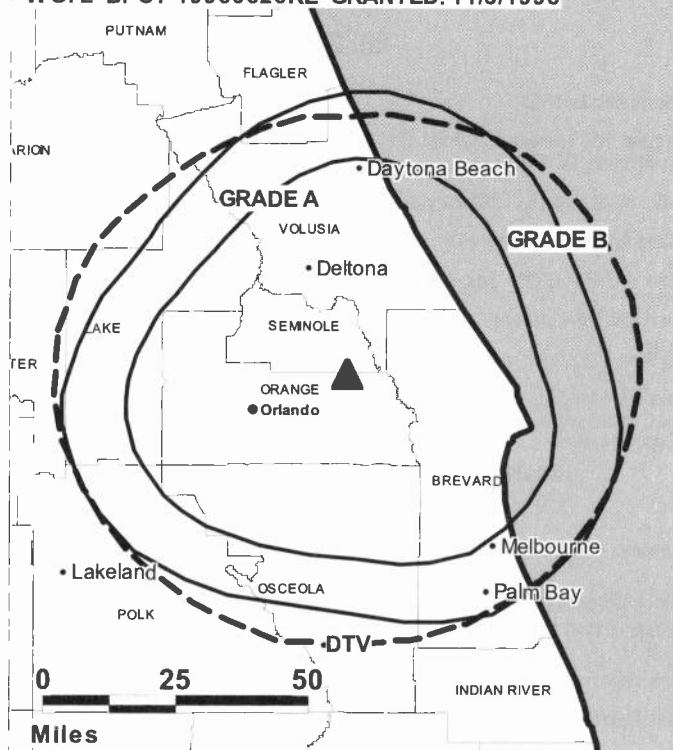
Patrick Shultz, Business Manager.

Kim Strickland, Program Manager.

Don Holt, Production Manager.

Rick Snyder, Creative Services Director.

WOFL BPCT-19960626KE GRANTED: 11/3/1998



© 2008 Warren Communications News

Kathy Nieves, Traffic Manager.

Jean Fromm, Human Resource Director.

City of License: Orlando. **Station DMA:** Orlando-Daytona Beach-Melbourne, FL.

Rank: 19.

Circulation © 2007 Nielsen. Coverage based on Nielsen study.

GrandTotal	Cable TV Households	Non-cable TV Households	Total TV Households
Estimated Station Totals *	1,016,170	421,080	1,437,250
Average Weekly Circulation (2007)	532,225	203,400	735,625
Average Daily Circulation (2007)			269,174
Station DMA Total	Cable TV Households	Non-cable TV Households	Total TV Households
Estimated Station Totals *	974,750	421,080	1,395,830
Average Weekly Circulation (2007)	524,728	203,400	728,128
Average Daily Circulation (2007)			267,476
Other DMA Total	Cable TV Households	Non-cable TV Households	Total TV Households
Estimated Station Totals *	41,420	0	41,420
Average Weekly Circulation (2007)	7,497	0	7,497
Average Daily Circulation (2007)			1,698

*Estimated station totals are sums of the Nielsen TV and Cable TV household estimates for each county in which the station registers viewing of more than 5% as per the Nielsen Survey Methods.

WOFL-DT

Ch. 22

Network Service: FOX.

Licensee: Fox Television Stations Inc., 5151 Wisconsin Ave. NW, c/o Molly Pauker, Washington, DC 20016.

Studio: 35 Skyline Dr., Lake Mary, FL 32746.

Mailing Address: 35 Skyline Dr., Lake Mary, FL 32746.

Phone: 407-644-3535. **Fax:** 407-333-3535.

E-mail: sales@wofl.com

Web Site: http://www.wofl.com

Technical Facilities: Channel No. 22 (518-524 MHz). Authorized power: 1000-kw max. visual, aural. Antenna: 1280-ft above av. terrain, 1260-ft. above ground, 62-ft. above sea level.

Latitude	28°	36'	13"
Longitude	81°	05'	11"

Transmitter: Chuluota-Christmas Rd., 3.7-mi. N of Bithlo.

Note: Latitude and longitude coordinates shown are based on the North American Datum of 1927 (NAD 27) as currently required by the Mass Media Bureau of the FCC.

Ownership: Fox Television Holdings Inc. (Group Owner).

Began Operation: January 29, 2000. Standard Definition.

Represented (legal): Skadden, Arps, Slate, Meagher & Flom LLP.

Personnel:

Stan Knott, Vice President & General Manager.

Lou Supowitz, Vice President, Director of Sales.

John Sears, Vice President, News.

Shea Grandquist, Local Sales Manager.

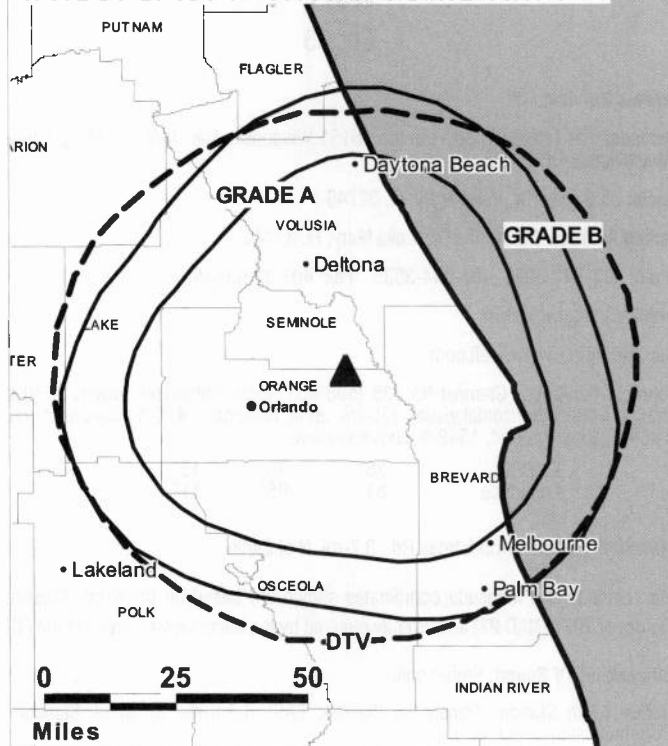
Janice Badger, National Sales Manager.

Robert Fusco, Chief Engineer.

Patrick Shultz, Business Manager.

Kim Strickland, Program Manager.

WOFL-DT BPCDT-19980731KH GRANTED: 8/17/1999



© 2008 Warren Communications News

Don Holt, Production Manager.

Rick Snyder, Creative Services Director.

Kathy Nieves, Traffic Manager.

Jean Fromm, Human Resources Director.

City of License: Orlando. **Station DMA:** Orlando-Daytona Beach-Melbourne, FL.

Rank: 19.

Nielsen Data: Not available.

WRBW
Ch. 65

Network Service: MNT.

Licensee: Fox Television Stations Inc., 5151 Wisconsin Ave. NW, c/o Molly Pauker, Washington, DC 20016.

Studio: 35 Skyline Dr., Lake Mary, FL 32746.

Mailing Address: 35 Skyline Dr., Lake Mary, FL 32746.

Phone: 407-248-6500; 407-664-3535. **Fax:** 407-333-3535.

E-mail: rfusco@wrbw.com

Web Site: http://www.wrbw.com

Technical Facilities: Channel No. 65 (776-782 MHz). Authorized power: 5000-kw max. visual, 473-kw aural. Antenna: 1613-ft above av. terrain, 1587-ft. above ground, 1643-ft. above sea level.

Latitude 28° 36' 35"
Longitude 81° 03' 35"

Transmitter: 4652 Brown Rd.

Note: Latitude and longitude coordinates shown are based on the North American Datum of 1927 (NAD 27) as currently required by the Mass Media Bureau of the FCC.

Ownership: Fox Television Holdings Inc. (Group Owner).

Began Operation: June 6, 1994. Sale to United Television Inc. by Rainbow Broadcasting Ltd. approved by FCC May 20, 1999 (Television Digest, Vol. 37:41). Sale to present owner by United Television Inc. approved by FCC July 23, 2001.

Represented (sales): Millennium Sales & Marketing.

Represented (legal): Skadden, Arps, Slate, Meagher & Flom LLP.

Represented (engineering): Denny & Associates PC.

Personnel:

Stan Knott, Vice President & General Manager.

John Sears, Vice President, News.

Lou Supowitz, Director of Sales.

Robert Fusco, Chief Engineer.

Patrick Schultz, Business Manager.

Terry Walden, Program Director.

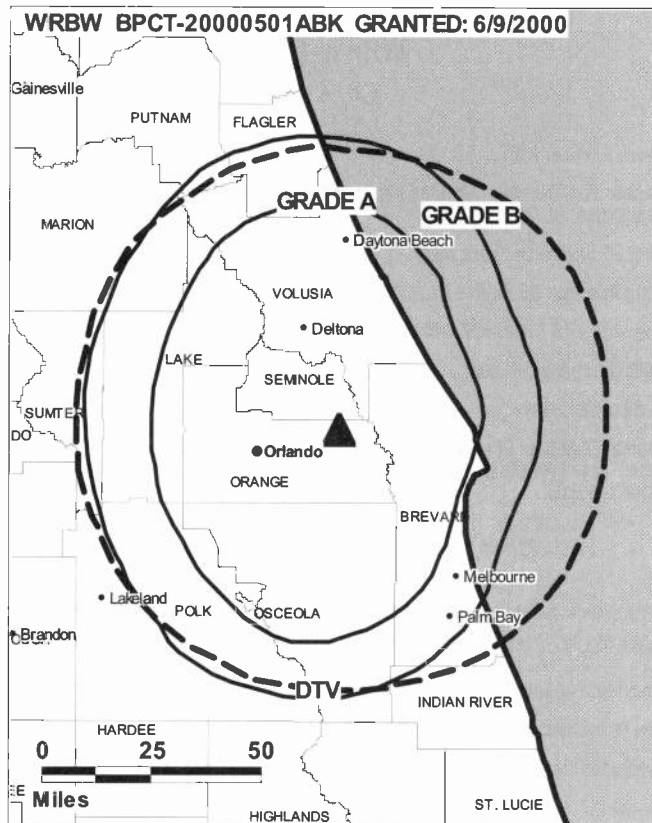
Ed Stankay, Marketing & Development Director.

Don Holt, Production Manager.

Rick Snyder, Creative Services Director.

Kathy Nieves, Traffic Manager.

Jean Fromm, Human Resources Director.



© 2008 Warren Communications News

City of License: Orlando. **Station DMA:** Orlando-Daytona Beach-Melbourne, FL.

Rank: 19.

Circulation © 2007 Nielsen. Coverage based on Nielsen study.

GrandTotal	Cable TV Households	Non-cable TV Households	Total TV Households
Estimated Station Totals *	974,750	421,080	1,395,830
Average Weekly Circulation (2007)	167,431	59,085	226,516
Average Daily Circulation (2007)			75,335
Station DMA Total	Cable TV Households	Non-cable TV Households	Total TV Households
Estimated Station Totals *	974,750	421,080	1,395,830
Average Weekly Circulation (2007)	167,431	59,085	226,516
Average Daily Circulation (2007)			75,335

*Estimated station totals are sums of the Nielsen TV and Cable TV household estimates for each county in which the station registers viewing of more than 5% as per the Nielsen Survey Methods.

WRBW-DT

Ch. 41

Network Service: MNT.

Licensee: Fox Television Stations Inc., 5151 Wisconsin Ave. NW, c/o Molly Pauker, Washington, DC 20016.

Studio: 35 Skyline Dr., Lake Mary, FL 32746.

Mailing Address: 35 Skyline Dr., Lake Mary, FL 32746.

Phone: 407-248-6500; 407-644-3535. **Fax:** 407-333-3535.

E-mail: rfusco@wrbw.com

Web Site: http://www.wrbw.com

Technical Facilities: Channel No. 41 (632-638 MHz). Authorized power: 763-kw max. visual, aural. Antenna: 1691-ft above av. terrain, 1665-ft. above ground, 1718-ft. above sea level.

Latitude	28°	36'	35"
Longitude	81°	03'	35"

Note: Latitude and longitude coordinates shown are based on the North American Datum of 1927 (NAD 27) as currently required by the Mass Media Bureau of the FCC.

Ownership: Fox Television Holdings Inc. (Group Owner).

Began Operation: June 1, 2002. High Definition.

Represented (legal): Skadden, Arps, Slate, Meagher & Flom LLP.

Personnel:

Stan Knott, Vice President & General Manager.

John Sears, Vice President, News.

Lou Supowitz, Director of Sales.

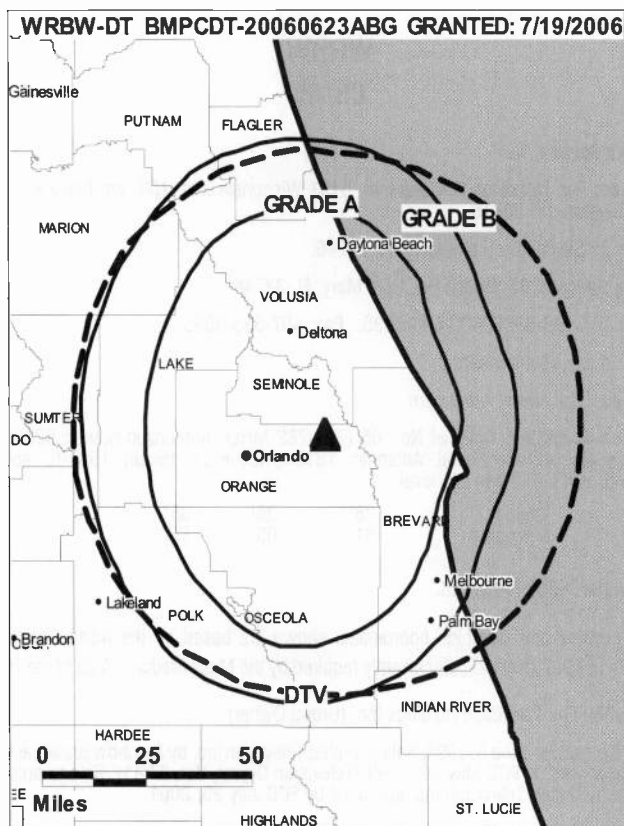
Robert Fusco, Chief Engineer.

Patrick Schultz, Business Manager.

Terry Walden, Program Director.

Ed Stankay, Marketing & Development Director.

Don Holt, Production Manager.



© 2008 Warren Communications News

Rick Snyder, Creative Services Director.

Kathy Nieves, Traffic Manager.

Jean Fromm, Human Resources Director.

City of License: Orlando. **Station DMA:** Orlando-Daytona Beach-Melbourne, FL.

Rank: 19.

Nielsen Data: Not available.

WRDQ

Ch. 27

Network Service: IND.

Licensee: WFTV Inc., 6205 Peachtree Dunwoody Rd., Atlanta, GA 30328.

Studio: 490 E. South St., Orlando, FL 32801.

Mailing Address: 490 E. South St., Orlando, FL 32801.

Phone: 407-841-9000. **Fax:** 407-422-1414.

E-mail: rita.howard@wftv.com

Web Site: http://www.wrdq.com

Technical Facilities: Channel No. 27 (548-554 MHz). Authorized power: 5000-kw max. visual, 500-kw aural. Antenna: 1866-ft above av. terrain, 1846-ft. above ground, 1916-ft. above sea level.

Latitude	28°	16'	44"
Longitude	81°	01'	25"

Transmitter: 9.5-mi. E of New Eden on County Rd. 532.

Note: Latitude and longitude coordinates shown are based on the North American Datum of 1927 (NAD 27) as currently required by the Mass Media Bureau of the FCC.

Ownership: Cox Enterprises Inc. (Group Owner).

Began Operation: December 13, 1999. Sale to present owner by R. A. Communications (Marsha & Rudolph Reece) approved by FCC December 5, 2000.

Represented (legal): Dow Lohnes PLLC.

Represented (sales): TeleRep Inc.

Represented (engineering): Andrus & Associates Inc.

Personnel:

Shawn Bartelt, General Manager.

Lisa Hines, General Sales Manager.

Amy Davis, Local Sales Manager.

Bill Funke, National Sales Manager.

Robert Jordan, News Director.

John Demshock, Chief Engineer.

Scott Post, Controller.

Rita Howard, Program Coordinator.

Bob St. Charles, Promotion & Creative Services Director.

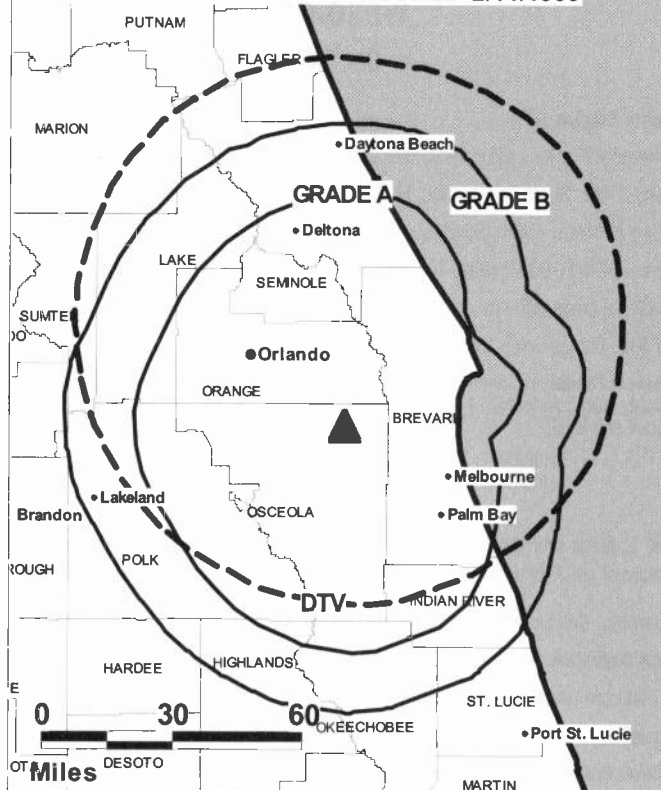
Chip Reif, Production Manager.

Kathy Greenlaw, Traffic Manager.

City of License: Orlando. **Station DMA:** Orlando-Daytona Beach-Melbourne, FL.

Rank: 19.

WRDQ BMPCT-19981210LA GRANTED: 2/11/1999



© 2008 Warren Communications News

Circulation © 2007 Nielsen. Coverage based on Nielsen study.

GrandTotal	Cable TV Households	Non-cable TV Households	Total TV Households
Estimated Station Totals *	974,750	508,990	1,483,740
Average Weekly Circulation (2007)	158,946	80,105	239,051
Average Daily Circulation (2007)			81,214
Station DMA Total	Cable TV Households	Non-cable TV Households	Total TV Households
Estimated Station Totals *	974,750	421,080	1,395,830
Average Weekly Circulation (2007)	158,946	75,534	234,480
Average Daily Circulation (2007)			80,423
Other DMA Total	Cable TV Households	Non-cable TV Households	Total TV Households
Estimated Station Totals *	0	87,910	87,910
Average Weekly Circulation (2007)	0	4,571	4,571
Average Daily Circulation (2007)			791

*Estimated station totals are sums of the Nielsen TV and Cable TV household estimates for each county in which the station registers viewing of more than 5% as per the Nielsen Survey Methods.

WRDQ-DT

Ch. 14

Network Service: IND.

Licensee: WFTV Inc., 6205 Peachtree Dunwoody Rd., Atlanta, GA 30328.

Studio: 490 E. South St., Orlando, FL 32801.

Mailing Address: 490 E. South St., Orlando, FL 32801.

Phone: 407-841-9000. **Fax:** 407-422-1414.

E-mail: rita.howard@wftv.com

Web Site: <http://www.wrdq.com>

Technical Facilities: Channel No. 14 (470-476 MHz). Authorized power: 182-kw max. visual, aural. Antenna: 1565-ft above av. terrain, 1542-ft. above ground, 1604-ft. above sea level.

Latitude	28°	34'	07"
Longitude	81°	03'	16"

Note: Latitude and longitude coordinates shown are based on the North American Datum of 1927 (NAD 27) as currently required by the Mass Media Bureau of the FCC.

Ownership: Cox Enterprises Inc. (Group Owner).

Began Operation: April 1, 2002. Standard Definition.

Represented (legal): Dow Lohnes PLLC.

Personnel:

Shawn Bartelt, General Manager.

Lisa Hines, General Sales Manager.

Amy Davis, Local Sales Manager.

Bill Funke, National Sales Manager.

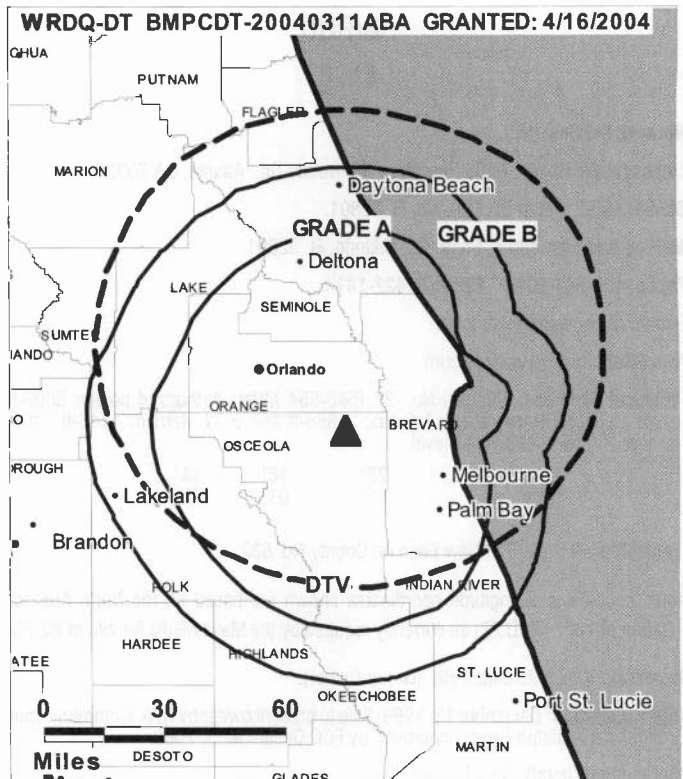
Robert Jordan, News Director.

John Demshock, Chief Engineer.

Scott Post, Controller.

Rita Howard, Program Coordinator.

Bob St. Charles, Promotion & Creative Services Manager.



© 2008 Warren Communications News

Chip Reif, Production Manager.

Kathy Greenlaw, Traffic Manager.

City of License: Orlando. **Station DMA:** Orlando-Daytona Beach-Melbourne, FL.

Rank: 19.

Nielsen Data: Not available.

WFGC

Ch. 61

Network Service: IND.

Licensee: Christian Television of Palm Beach County Inc., 1900 S. Congress Ave., Suite B, West Palm Beach, FL 33406-6610.

Studio: 1900 S. Congress Ave., Suite B, West Palm Beach, FL 33406-6610.

Mailing Address: PO Box 21953, West Palm Beach, FL 33416.

Phone: 561-642-3361. **Fax:** 561-967-5961.

E-mail: comments@wfgc.com

Web Site: http://www.wfgc.com

Technical Facilities: Channel No. 61 (752-758 MHz). Authorized power: 2400-kw max. visual, aural. Antenna: 410-ft above av. terrain, 400-ft. above ground, 420-ft. above sea level.

Latitude	26°	45'	47"
Longitude	80°	12'	19"

Note: Latitude and longitude coordinates shown are based on the North American Datum of 1927 (NAD 27) as currently required by the Mass Media Bureau of the FCC.

Satellite Earth Station: Transmitter Comark; Perfect 10, 3.1-meter C-band; Echostar receivers.

Ownership: Christian Television Network Inc. (Group Owner).

Began Operation: May 21, 1993. Station has petitioned the FCC to cease analog operations and broadcast only in digital format. Sale to present owner by Wilshire Broadcasting Corp. approved by FCC August 10, 1988.

Represented (legal): Hardy, Carey, Chautin & Balkin LLP.

Personnel:

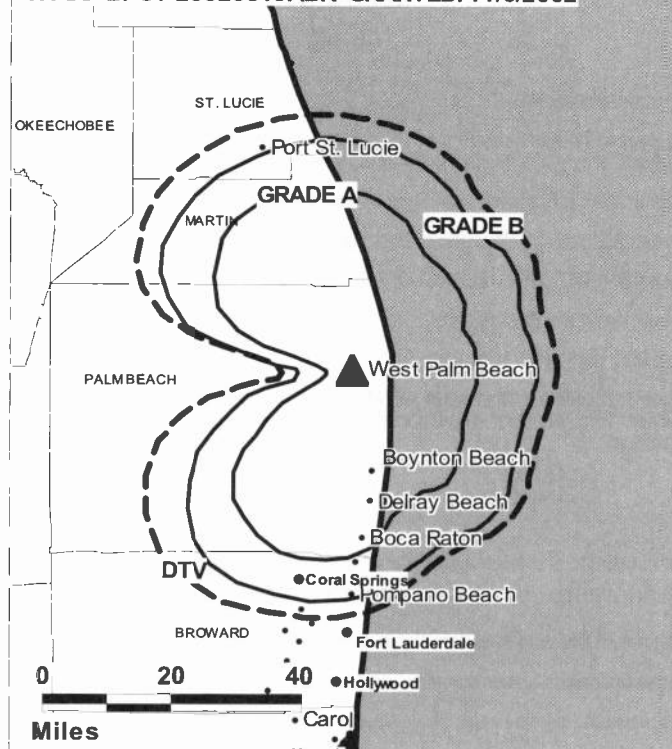
Bob D'Andrea, President.

Mike J. Gonzales, General Manager & Production Manager.

Steve Cunningham, National Sales Manager.

Joel Yates, Chief Engineer.

WFGC BPCT-20020819ABK GRANTED: 11/6/2002



© 2008 Warren Communications News

Doris Garcia, Program & Traffic Manager.

City of License: Palm Beach. **Station DMA:** West Palm Beach-Fort Pierce, FL.

Rank: 38.

Nielsen Data: Not available.

WFGC-DT

Ch. 49

Network Service: IND.

Licensee: Christian Television of Palm Beach County Inc., 1900 S. Congress Ave., Suite B, West Palm Beach, FL 33406-6610.

Studio: 1900 S. Congress Ave., Suite B, West Palm Beach, FL 33406.

Mailing Address: PO Box 21953, West Palm Beach, FL 33416.

Phone: 561-642-3361. **Fax:** 561-967-5961.

E-mail: comments@wfgc.com

Web Site: http://www.wfgc.com

Technical Facilities: Channel No. 49 (680-686 MHz). Authorized power: 800-kw max. visual, aural. Antenna: 410-ft above av. terrain, 400-ft. above ground, 418-ft. above sea level.

Latitude	26°	45'	47"
Longitude	80°	12'	19"

Note: Latitude and longitude coordinates shown are based on the North American Datum of 1927 (NAD 27) as currently required by the Mass Media Bureau of the FCC.

Ownership: Christian Television Network Inc. (Group Owner).

Began Operation: Station operating; no on-air date

Represented (legal): Hardy, Carey, Chautin & Balkin LLP.

Personnel:

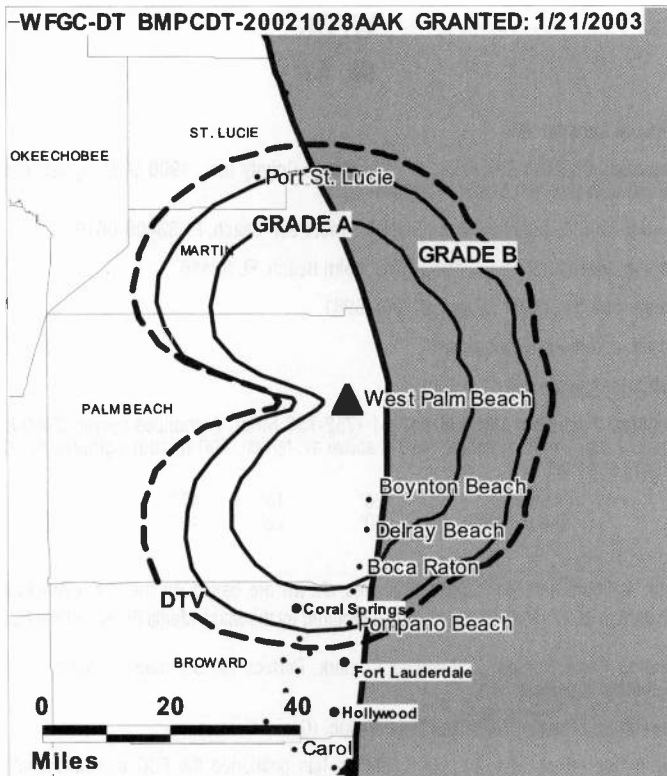
Bob D'Andrea, President.

Mike Gonzalez, General Manager & Production Manager.

Steve Cunningham, National Sales Manager.

Joel Yates, Chief Engineer.

Doris Garcia, Program & Traffic Manager.



© 2008 Warren Communications News

City of License: Palm Beach. **Station DMA:** West Palm Beach-Fort Pierce, FL.

Rank: 38.

Nielsen Data: Not available.

WJHG-DT

Ch. 8

Network Service: NBC, MNT, CW.

Licensee: Gray Television Licensee Inc., 1750 K St. NW, Suite 1200, Washington, DC 20006.

Studio: 8195 Front Beach Rd., Panama City, FL 32407.

Mailing Address: 8195 Front Beach Rd., Panama City, FL 32407.

Phone: 850-234-7777; 850-234-2125. **Fax:** 850-233-6647.

E-mail: jonmckee@wjhg.com

Web Site: <http://www.wjhg.com>

Technical Facilities: Channel No. 8 (180-186 MHz). Authorized power: 52-kw visual, aural. Antenna: 801-ft above av. terrain, 790-ft. above ground, 928-ft. above sea level.

Latitude	30°	26'	00"
Longitude	85°	24'	51"

Note: Latitude and longitude coordinates shown are based on the North American Datum of 1927 (NAD 27) as currently required by the Mass Media Bureau of the FCC.

Ownership: Gray Television Inc. (Group Owner).

Began Operation: October 21, 2004.

Represented (legal): Womble, Carlyle, Sandridge & Rice PLLC.

Represented (sales): Continental Television Sales.

Personnel:

Tracy Connors, President & General Manager.

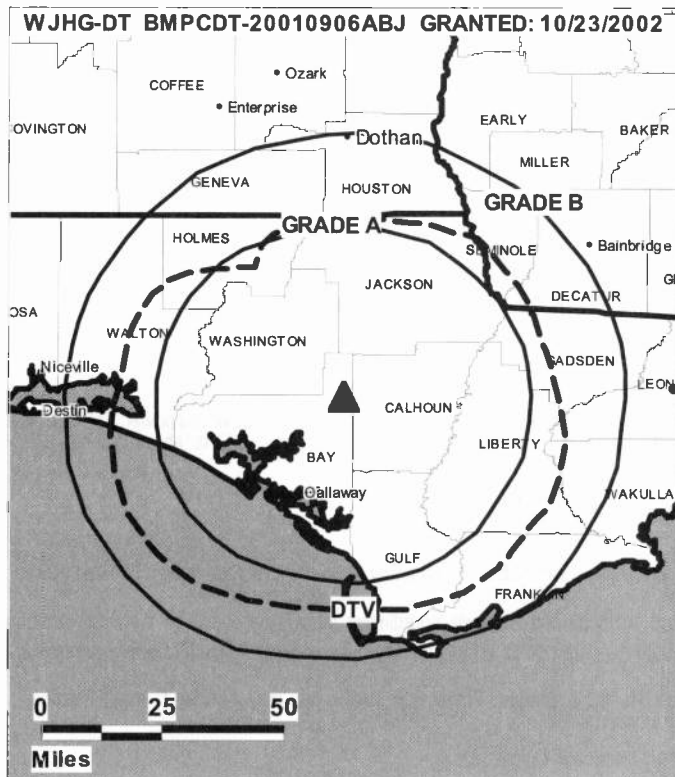
Joe Moore, Vice President, Operations.

Chris Mossman, General Sales Manager.

Steve Morabito, Local Sales Manager.

Steve Voorhies, Vice President & News Director.

Jon McKee, Chief Engineer & Production Manager.



© 2008 Warren Communications News

Janet Jakes, Business Manager & Human Resources Director.

Sean Dixon, Programming & Promotion Director.

Jeri Smelcer, Traffic Manager.

City of License: Panama City. **Station DMA:** Panama City, FL. **Rank:** 154.

Nielsen Data: Not available.

WJHG-TV

Ch. 7

Network Service: NBC.

Licensee: Gray Television Licensee Inc., 1750 K St. NW, Suite 1200, Washington, DC 20006.

Studio: 8195 Front Beach Rd., Panama City, FL 32407.

Mailing Address: 8195 Front Beach Rd., Panama City, FL 32407.

Phone: 850-234-7777. **Fax:** 850-233-6647.

E-mail: johmckee@wjhg.com

Web Site: http://www.wjhg.com

Technical Facilities: Channel No. 7 (174-180 MHz). Authorized power: 316-kw visual, 34.7-kw aural. Antenna: 870-ft above av. terrain, 887-ft. above ground, 1026-ft. above sea level.

Latitude	30°	26'	00"
Longitude	85°	24'	51"

Transmitter: 22-mi. NE of Panama City, 0.85-mi. E of Youngstown Lookout Tower.

Note: Latitude and longitude coordinates shown are based on the North American Datum of 1927 (NAD 27) as currently required by the Mass Media Bureau of the FCC.

Satellite Earth Station: Transmitter Harris; SatCom, 7-meter C-band; Pinzone, Harris receivers.

News Services: Conus, AP.

Ownership: Gray Television Inc. (Group Owner).

Began Operation: December 1, 1953. Sale to present owner by Mel Wheeler approved by FCC June 29, 1960 (Television Digest, Vol. 16:19, 21, 28). Transfer of 96% from J. D. Manly to Mel Wheeler approved by FCC November 20, 1957 (Vol. 13:43, 47).

Represented (sales): Continental Television Sales.

Represented (legal): Wornble, Carlyle, Sandridge & Rice PLLC.

Personnel:

Tracy Connors, Vice President & General Manager.

Joe Moore, Vice President, Operations.

Chris Mossman, General Sales Manager.

Steve Morbabitto, Local Sales Manager.

Steve Voorhies, Vice President & News Director.

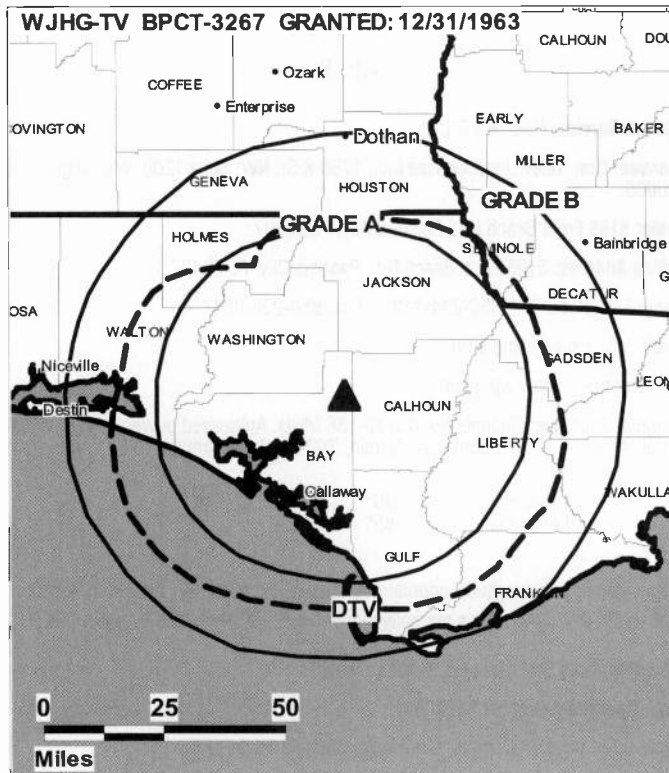
Jon McKee, Chief Engineer & Production Manager.

Janet Jakes, Business Manager & Human Resources Director.

Sean Dixon, Programming & Promotion Director.

Jeri Smelcer, Traffic Manager.

City of License: Panama City. **Station DMA:** Panama City, FL. **Rank:** 154.



© 2008 Warren Communications News

Circulation © 2007 Nielsen. Coverage based on Nielsen study.

GrandTotal	Cable TV Households	Non-cable TV Households	Total TV Households
Estimated Station Totals *	214,810	73,380	288,190
Average Weekly Circulation (2007)	105,434	28,659	134,093
Average Daily Circulation (2007)			64,930
Station DMA Total	Cable TV Households	Non-cable TV Households	Total TV Households
Estimated Station Totals *	89,020	49,370	138,390
Average Weekly Circulation (2007)	65,068	26,185	91,253
Average Daily Circulation (2007)			51,444
Other DMA Total	Cable TV Households	Non-cable TV Households	Total TV Households
Estimated Station Totals *	125,790	24,010	149,800
Average Weekly Circulation (2007)	40,366	2,474	42,840
Average Daily Circulation (2007)			13,486

*Estimated station totals are sums of the Nielsen TV and Cable TV household estimates for each county in which the station registers viewing of more than 5% as per the Nielsen Survey Methods.

WMBB
Ch. 13

Network Service: ABC.

Licensee: Media General Communications Holdings LLC, 333 E Franklin St, Richmond, VA 23219.

Studio: 613 Harrison Ave., Panama City, FL 32401.

Mailing Address: PO Box 1340, Panama City, FL 32402.

Phone: 850-769-2313. **Fax:** 850-769-8231.

E-mail: bbyrd@wmbb.com

Web Site: http://www.wmbb.com

Technical Facilities: Channel No. 13 (210-216 MHz). Authorized power: 316-kw visual, 31.6-kw aural. Antenna: 1434-ft above av. terrain, 1430-ft. above ground, 1516-ft. above sea level.

Latitude	30°	21'	09"
Longitude	85°	23'	26"

Transmitter: 1-mi. ENE of Scotts Ferry & McGill Rds., 3-mi. ESE of Youngstown.

Note: Latitude and longitude coordinates shown are based on the North American Datum of 1927 (NAD 27) as currently required by the Mass Media Bureau of the FCC.

Satellite Earth Stations: Transmitter Larcen; Andrew, 4.5-meter; Andrew, 7.3-meter; Scientific-Atlanta, Avantek, Andrew receivers.

News Services: NIWS, Conus, AP, ABC NewsOne.

Ownership: Media General Inc. (Group Owner).

Began Operation: October 4, 1973. Sale to present owner by Spartan Communications Inc. approved by FCC March 22, 2000. Sale to Spartan Communications Inc. by Buford Television approved by FCC March 21, 1990. Sale to Buford by Octagon Broadcasting Co. approved by FCC December 5, 1986 (Television Digest, Vol. 26:42). Previous sale by Denver Brannen estate, Luther Edwin Thomas, et al., approved by FCC February 28, 1977 (Vol. 16:52).

Represented (sales): Harrington Righter & Parsons Inc. (HRP).

Represented (legal): Dow Lohnes PLLC.

Represented (engineering): Denny & Associates PC.

Personnel:

William H. Byrd, Vice President & General Manager.

Ray Hundley, General Sales Manager.

Larche Hardy, News Director.

Mark Gilland, Chief Engineer.

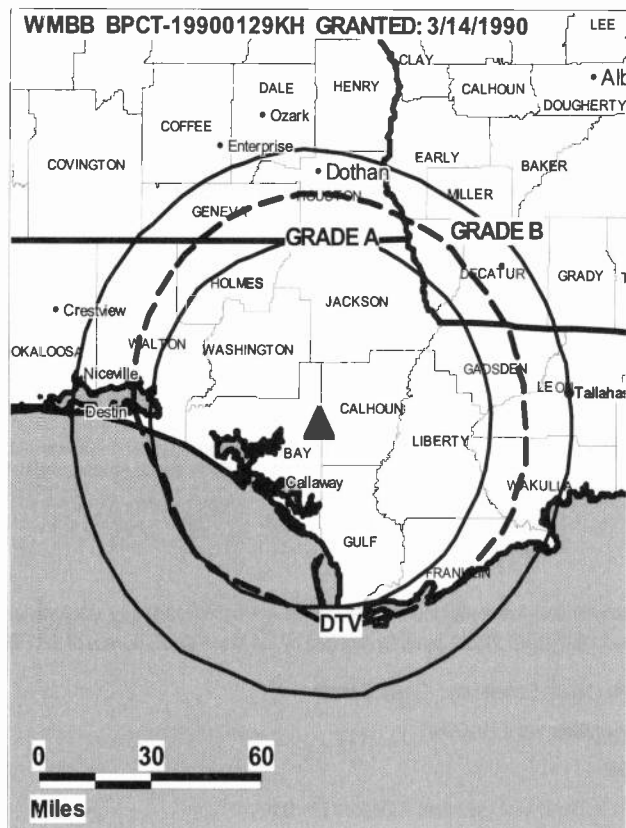
Patrice Gunter, Business Manager.

Tanya Green, Program Director.

Gene Hilsheimer, New Media Director.

Howard Green, Production Manager.

Mary Stowe, Traffic Manager.



© 2008 Warren Communications News

City of License: Panama City. **Station DMA:** Panama City, FL. **Rank:** 154.

Circulation © 2007 Nielsen. Coverage based on Nielsen study.

GrandTotal	Cable TV Households	Non-cable TV Households	Total TV Households
Estimated Station Totals *	170,380	74,940	245,320
Average Weekly Circulation (2007)	71,019	26,061	97,080
Average Daily Circulation (2007)			47,172
Station DMA Total	Cable TV Households	Non-cable TV Households	Total TV Households
Estimated Station Totals *	89,020	49,370	138,390
Average Weekly Circulation (2007)	63,310	24,041	87,351
Average Daily Circulation (2007)			44,268
Other DMA Total	Cable TV Households	Non-cable TV Households	Total TV Households
Estimated Station Totals *	81,360	25,570	106,930
Average Weekly Circulation (2007)	7,709	2,020	9,729
Average Daily Circulation (2007)			2,904

*Estimated station totals are sums of the Nielsen TV and Cable TV household estimates for each county in which the station registers viewing of more than 5% as per the Nielsen Survey Methods.

WMBB-DT
Ch. 19

Network Service: ABC.

Grantee: Media General Communications Holdings LLC, 333 E Franklin St, Richmond, VA 23219.

Studio: 613 Harrison Ave., Panama City, FL 32401.

Mailing Address: PO Box 1340, Panama City, FL 32402.

Phone: 850-769-2313. **Fax:** 850-769-8231.

E-mail: bbyrd@wmbb.com

Web Site: <http://www.wmbb.com>

Technical Facilities: Channel No. 19 (500-506 MHz). Authorized power: 700-kw max. visual, aural. Antenna: 1329-ft above av. terrain, 1325-ft. above ground, 1404-ft. above sea level.

Latitude	30°	21'	08"
Longitude	85°	23'	28"

Note: Latitude and longitude coordinates shown are based on the North American Datum of 1927 (NAD 27) as currently required by the Mass Media Bureau of the FCC.

Ownership: Media General Inc. (Group Owner).

Began Operation: April 19, 2002.

Personnel:

William H. Byrd, Vice President & General Manager.

Ray Hundley, General Sales Manager.

Larche Hardy, News Director.

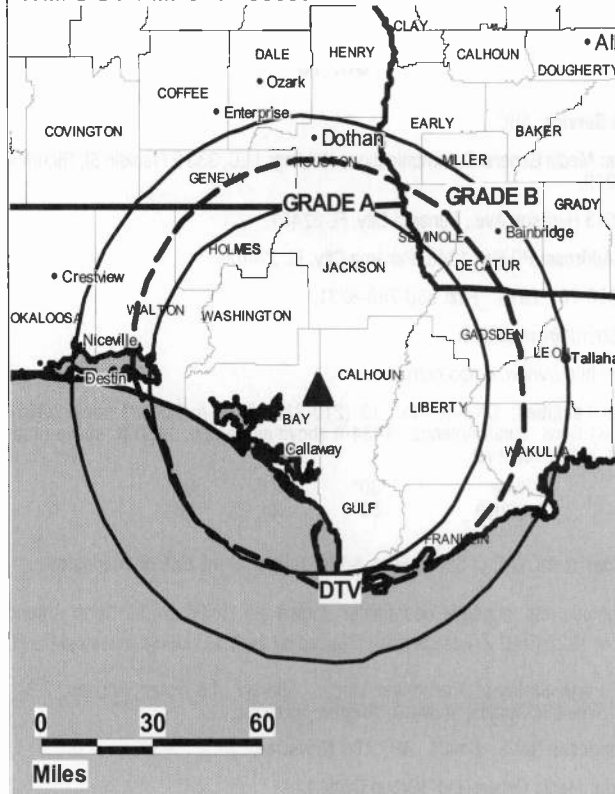
Mark Gilland, Chief Engineer.

Patrice Gunter, Business Manager.

Tanya Green, Program Director.

Gene Hilsheimer, New Media Director.

WMBB-DT BMPCDT-20060522AAZ GRANTED: 6/12/2006



© 2008 Warren Communications News

Howard Green, Production Manager.

Mary Stowe, Traffic Manager.

City of License: Panama City. **Station DMA:** Panama City, FL. **Rank:** 154.

Nielsen Data: Not available.

Florida — Panama City

WPGX

Ch. 28

Network Service: FOX.

Licensee: WPGX License Subsidiary LLC, 201 Monroe St., RSA Tower, 20th Floor, Montgomery, AL 36104.

Fox TV Center: 637 Luverne Ave., Panama City, FL 32401.

Mailing Address: PO Box 208, Panama City, FL 32402.

Phone: 850-784-0028. **Fax:** 850-784-1773.

E-mail: business@wpgxfox28.com; timcabrey@wpgxfox28.com

Web Site: http://www.waittmedia.com/tv/wpgx.tv.html

Technical Facilities: Channel No. 28 (554-560 MHz). Authorized power: 1250-kw max. visual, aural. Antenna: 747-ft above av. terrain, 724-ft. above ground, 820-ft. above sea level.

Latitude	30°	23'	42"
Longitude	85°	32'	02"

Holds CP for change to 1260-kw max. visual, 748-ft above av. terrain, 727-ft. above ground, 820-ft. above sea level; BPCT-20040217ADH.

Transmitter: 400-ft. W of Florida SR 2301, 0.25-mi. N of intersection with Hwy. 388.

Note: Latitude and longitude coordinates shown are based on the North American Datum of 1927 (NAD 27) as currently required by the Mass Media Bureau of the FCC.

Satellite Earth Stations: Transmitter TTC; AFC, 3.7-meter KC-band; AFC, 4.7-meter C-band; AFC, 7-meter KC-band.

Ownership: Raycom Media Inc. (Group Owner).

Began Operation: May 20, 1988. Sale to Ashling Broadcast Group LP by Family Group Ltd. approved by FCC March 6, 1990. Sale to Wicks Broadcast Group approved by FCC January 15, 1997 (Television Digest, Vol. 36:45). Sale to Waitt Broadcasting Inc. by Wicks Broadcast Group approved by FCC October 28, 1999. Sale to present owner by Waitt Broadcasting Inc. approved by FCC October 14, 2003.

Represented (legal): Covington & Burling.

Represented (sales): Millennium Sales & Marketing.

Personnel:

Tim Cabrey, General Manager.

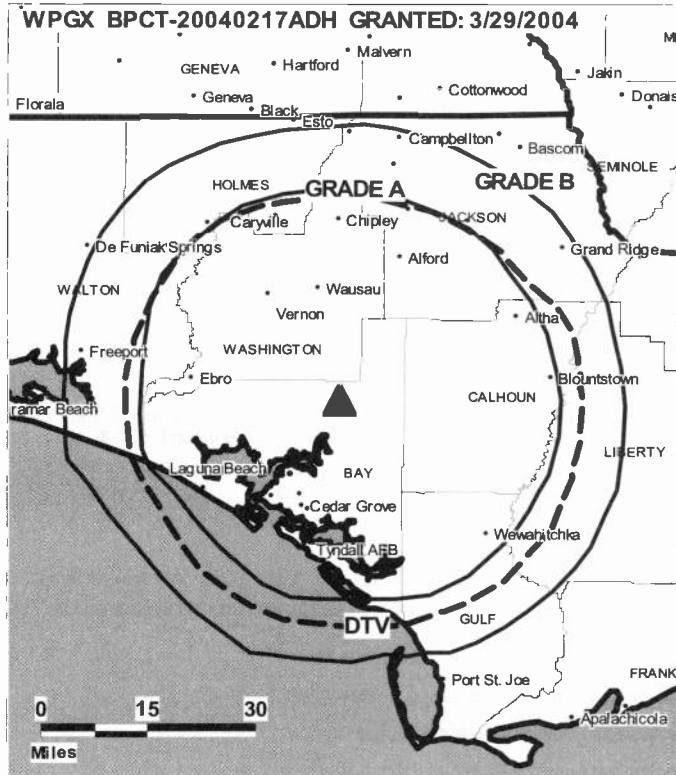
Rick Wenzel, General & Local Sales Manager.

Al Shook, Chief Engineer.

Sue Stewart, Program Director.

Cerise Roberts, Marketing & Promotion Director.

Angela Williams, Traffic Manager.



© 2008 Warren Communications News

City of License: Panama City. **Station DMA:** Panama City, FL. **Rank:** 154.

Circulation © 2007 Nielsen. Coverage based on Nielsen study.

GrandTotal	Cable TV Households	Non-cable TV Households	Total TV Households
Estimated Station Totals *	89,020	49,370	138,390
Average Weekly Circulation (2007)	36,267	12,602	48,869
Average Daily Circulation (2007)			15,027
Station DMA Total	Cable TV Households	Non-cable TV Households	Total TV Households
Estimated Station Totals *	89,020	49,370	138,390
Average Weekly Circulation (2007)	36,267	12,602	48,869
Average Daily Circulation (2007)			15,027

*Estimated station totals are sums of the Nielsen TV and Cable TV household estimates for each county in which the station registers viewing of more than 5% as per the Nielsen Survey Methods.

WPGX-DT
Ch. 9

Network Service: FOX.

Licensee: WPGX License Subsidiary LLC, 201 Monroe St., RSA Tower, 20th Floor, Montgomery, AL 36104.

Fox TV Center: 637 Luverne Ave., Panama City, FL 32401.

Mailing Address: PO Box 208, Panama City, FL 32402.

Phone: 850-784-0028; 402-330-2520. **Fax:** 850-784-1773.

E-mail: business@wpgxfox28.com; timcabrey@wpgxfox28.com

Web Site: http://www.waittmedia.com/tv/wpgx_tv.html

Technical Facilities: Channel No. 9 (186-192 MHz). Authorized power: 2.3-kw visual, aural. Antenna: 466-ft above av. terrain, 444-ft. above ground, 537-ft. above sea level.

Latitude	30°	23'	42"
Longitude	85°	32'	02"

Note: Latitude and longitude coordinates shown are based on the North American Datum of 1927 (NAD 27) as currently required by the Mass Media Bureau of the FCC.

Ownership: Raycom Media Inc. (Group Owner).

Began Operation: Station operating; no on-air date

Represented (legal): Covington & Burling.

Represented (sales): Millennium Sales & Marketing.

Personnel:

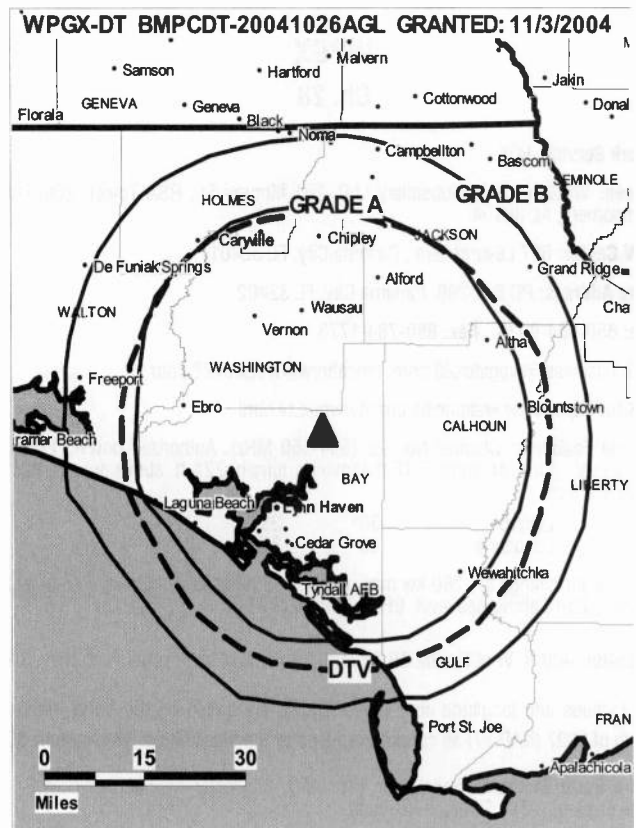
Tim Cabrey, General Manager.

Rick Wenzel, General & Local Sales Manager.

Al Shook, Chief Engineer.

Sue Stewart, Program Director.

Cerise Roberts, Marketing & Promotion Director.



© 2008 Warren Communications News

Angela Williams, Traffic Manager.

City of License: Panama City. **Station DMA:** Panama City, FL. **Rank:** 154.

Nielsen Data: Not available.

Florida — Panama City Beach

WPCT Ch. 46

Network Service: IND.

Licensee: Beach TV Properties Inc., PO Box 9556, 8317 Front Beach Rd, Suite 23, Panama City, FL 32417.

Studio: 8317 Front Beach Rd., Suite 23, Panama City Beach, FL 32407.

Mailing Address: 8317 Front Beach Rd., Suite 23, Panama City Beach, FL 32407.

Phone: 850-234-2773. **Fax:** 850-234-1179.

E-mail: brad@tripsmarter.com

Technical Facilities: Channel No. 46 (662-668 MHz). Authorized power: 126-kw max. visual, aural. Antenna: 193-ft above av. terrain, 180-ft. above ground, 197-ft. above sea level.

Latitude	30°	10'	59"
Longitude	85°	46'	42"

Transmitter: Approx. 0.062-mi. S of U.S. Hwy. 98, 1.2-mi. E of Panama City Beach.

Note: Latitude and longitude coordinates shown are based on the North American Datum of 1927 (NAD 27) as currently required by the Mass Media Bureau of the FCC.

Ownership: Beach TV Properties Inc. (Group Owner).

Began Operation: March 20, 1995.

Represented (legal): Haley, Bader & Potts PLC.

Represented (engineering): Dataworld.

Personnel:

Toni Davis, President & Program Director.

Jud Colley, Vice President & General Manager.

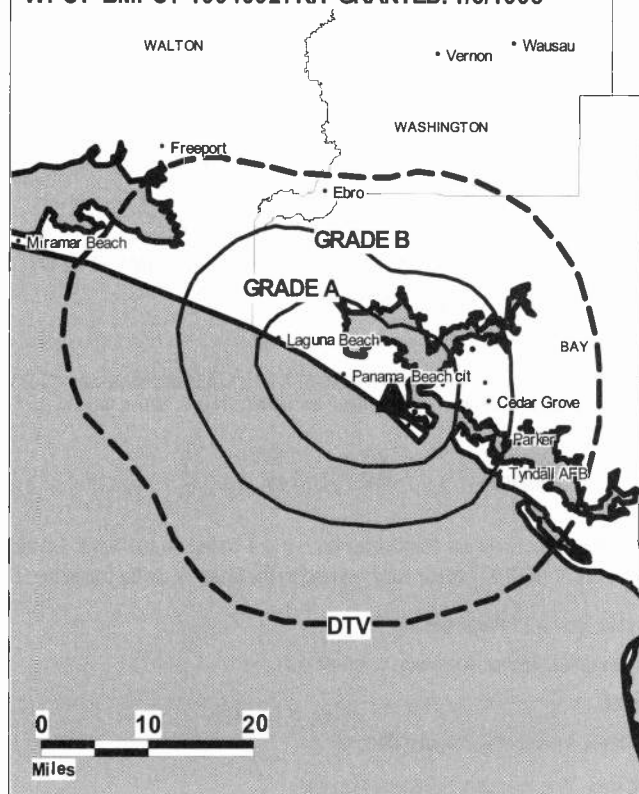
Myron Hines, Vice President, Production.

Randy Wahleberg, General Sales Manager.

Amy Mann, Local Sales Manager.

Randy Peterson, News Director.

WPCT BMPCT-19940927KH GRANTED: 1/6/1995



© 2008 Warren Communications News

Mike Hertzog, Chief Engineer.

Bev Copes, Traffic Manager.

City of License: Panama City Beach. **Station DMA:** Panama City, FL. **Rank:** 154.

Nielsen Data: Not available.

WPCT-DT

Ch. 47

Network Service: IND.

Licensee: Beach TV Properties Inc., PO Box 9556, 8317 Front Beach Rd, Suite 23, Panama City, FL 32417.

Studio: 8317 W. Hwy. 98, Suite 23, Panama City Beach, FL 32407.

Mailing Address: 8317 Front Beach Rd., Suite 23, Panama City Beach, FL 32407.

Phone: 850-234-2773. **Fax:** 850-234-1179.

E-mail: brad@tripsmarter.com

Technical Facilities: Channel No. 47 (668-674 MHz). Authorized power: 12.9-kw max. visual, aural. Antenna: 194-ft above av. terrain, 180-ft. above ground, 197-ft. above sea level.

Latitude	30°	10'	59"
Longitude	85°	46'	42"

Note: Latitude and longitude coordinates shown are based on the North American Datum of 1927 (NAD 27) as currently required by the Mass Media Bureau of the FCC.

Ownership: Beach TV Properties Inc.

Began Operation: Station operating; no on-air date.

Personnel:

Toni Davis, President & Program Director.

Jud Colley, Vice President & General Manager.

Myron Hines, Vice President, Production.

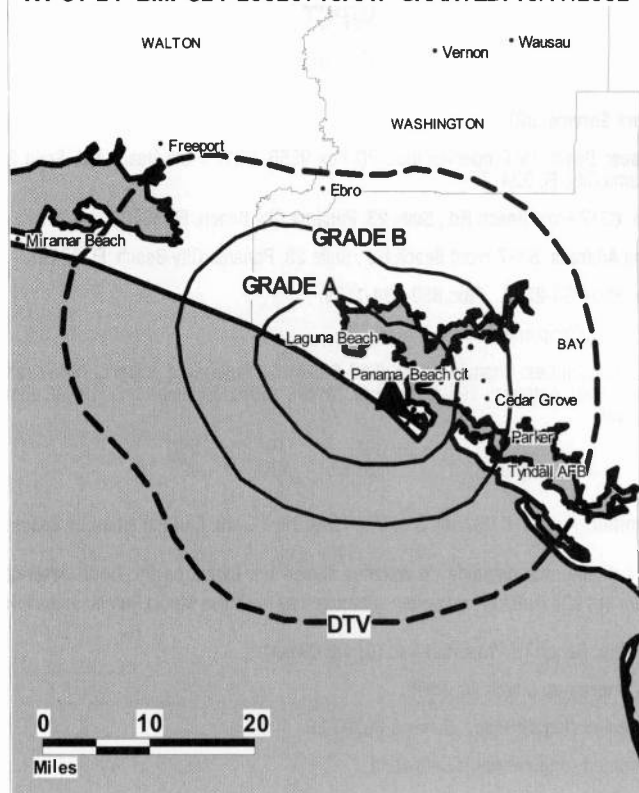
Randy Wahleberg, General Sales Manager.

Amy Mann, Local Sales Manager.

Randy Peterson, News Director.

Mike Hertzog, Chief Engineer.

WPCT-DT BMPCDT-20020715AAAY GRANTED: 10/17/2002



© 2008 Warren Communications News

Bev Copes, Traffic Manager.

City of License: Panama City Beach. **Station DMA:** Panama City, FL. **Rank:** 154.

Nielsen Data: Not available.

WEAR-DT

Ch. 17

Network Service: ABC.

Grantee: WEAR Licensee LLC, 10706 Beaver Dam Rd, Cockeysville, MD 21030.

Studio: 4990 Mobile Hwy., Pensacola, FL 32506.

Mailing Address: PO Box 12278, Pensacola, FL 32591.

Phone: 850-456-3333. **Fax:** 850-455-0159.

E-mail: joesmith@wear.sbgnet.com

Web Site: <http://www.wear.tv>

Technical Facilities: Channel No. 17 (488-494 MHz). Authorized power: 1000-kw max. visual, aural. Antenna: 1900-ft above av. terrain, 1873-ft. above ground, 2008-ft. above sea level.

Latitude	30°	36'	45"
Longitude	87°	38'	43"

Note: Latitude and longitude coordinates shown are based on the North American Datum of 1927 (NAD 27) as currently required by the Mass Media Bureau of the FCC.

Multichannel TV Sound: Stereo only.

News Services: AP, ABC.

Ownership: Sinclair Broadcast Group Inc. (Group Owner).

Began Operation: Station operating under Special Temporary Authority at 8.3-kw max. visual; no on-air date

Represented (sales): Millennium Sales & Marketing.

Personnel:

Carl Leahy, President & General Manager.

J. Landon Smith, Operations Manager.

Deb Currie, General Sales Manager.

Denise Dyson, Local Sales Manager.

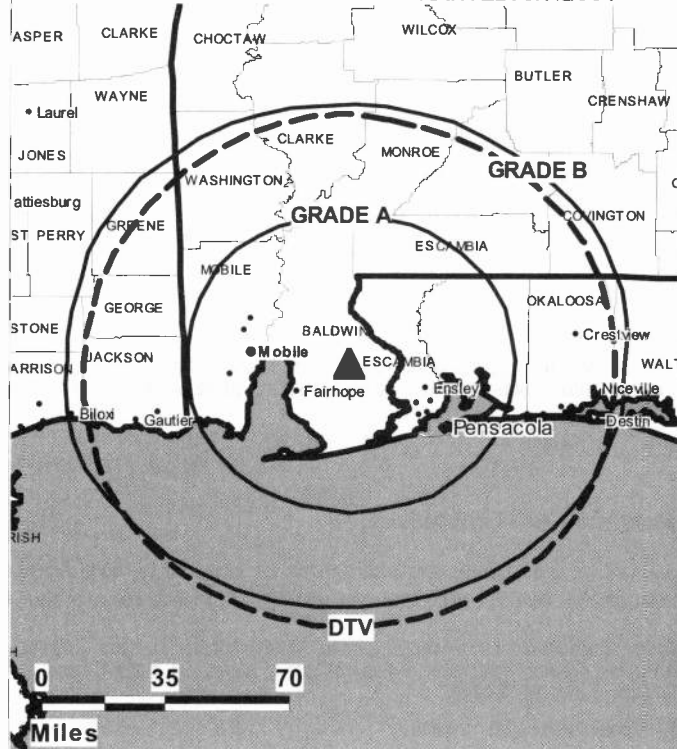
Robyn Kurpuis, Local Sales Manager.

John Merrill, National Sales Manager.

Kyle Brinkman, News Director.

Dave Brown, Chief Engineer.

WEAR-DT BPCDT-19991028AEX GRANTED: 5/7/2001



© 2008 Warren Communications News

Sharee Rich, Business Manager.

Kathy Dunagan, Promotion Director.

Daniel Pennington, Creative Services Director.

Lawanda Blunt, Traffic Manager.

Sue Straughn, Public Services Director.

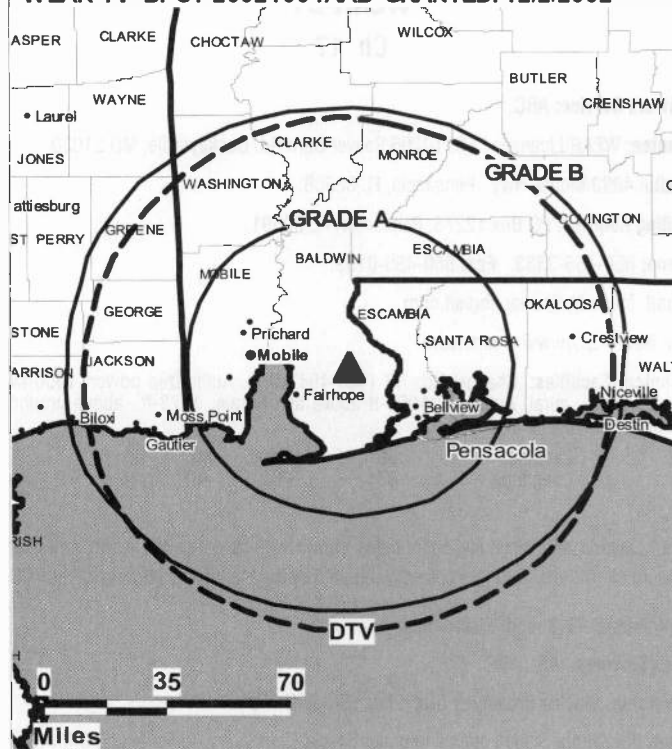
City of License: Pensacola.

Station DMA: Mobile, AL-Pensacola (Fort Walton Beach), FL. **Rank:** 61.

Nielsen Data: Not available.

WEAR-TV**Ch. 3****Network Service:** ABC.**Licensee:** WEAR Licensee LLC, 10706 Beaver Dam Rd, Cockeysville, MD 21030.**Studio:** 4990 Mobile Hwy., Pensacola, FL 32506.**Mailing Address:** PO Box 12278, Pensacola, FL 32591.**Phone:** 850-456-3333. **Fax:** 850-455-0159.**E-mail:** joesmith@wear.sbgnet.com**Web Site:** http://www.wear.tv.com**Technical Facilities:** Channel No. 3 (60-66 MHz). Authorized power: 100-kw visual, aural. Antenna: 1886-ft above av. terrain, 1847-ft. above ground, 1994-ft. above sea level.

Latitude	30°	36'	45"
Longitude	87°	38'	43"

Transmitter: 9.2-km. NE of Robertsdale.**Note:** Latitude and longitude coordinates shown are based on the North American Datum of 1927 (NAD 27) as currently required by the Mass Media Bureau of the FCC.**Satellite Earth Stations:** Transmitter Larcen; Vertex, 4-meter Ku-band; Andrew, 4.5-meter C-band; Paracclipse, 5-meter KC-band; Harris, 6.1-meter C-band; Andrew, 7.3-meter C-band.**SNG Mobile Dish:** BMS, C-band.**News Services:** AP, ABC NewsOne.**Ownership:** Sinclair Broadcast Group Inc. (Group Owner).**Began Operation:** January 13, 1954. Sale to present owner by William G. Evans, Trustee for Heritage Media Corp., approved by FCC October 8, 1997 (Television Digest, Vol. 37:29). Sale to Heritage Media Corp. by Rollins Communications approved by FCC September 19, 1986. Sale to Rollins Communications by Charles W. Smith, Mel Wheeler & associates approved by FCC May 6, 1959 (Vol. 15:14, 19).**Represented (sales):** Millennium Sales & Marketing.**Represented (legal):** Pillsbury Winthrop Shaw Pittman LLP.**Personnel:****Carl Leahy**, President & General Manager.**J. Landon Smith**, Operations Manager.**Deb Currie**, General Sales Manager.**Denise Dyson**, Local Sales Manager.**Robyn Kurpuis**, Local Sales Manager.**John Merrill**, National Sales Manager.**Kyle Brinkman**, News Director.**Dave Brown**, Chief Engineer.**Sharee Rich**, Business Manager.**Kathy Dunagan**, Promotion Director.**Daniel Pennington**, Creative Services Director.**WEAR-TV BPCT-20021004AAB GRANTED: 12/2/2002**

© 2008 Warren Communications News

Lawanda Blunt, Traffic Manager.**Sue Straughn**, Public Service Director.**City of License:** Pensacola.**Station DMA:** Mobile, AL-Pensacola (Fort Walton Beach), FL. **Rank:** 61.

Circulation © 2007 Nielsen. Coverage based on Nielsen study.

GrandTotal	Cable TV Households	Non-cable TV Households	Total TV Households
Estimated Station Totals *	383,390	208,570	591,960
Average Weekly Circulation (2007)	213,910	95,477	309,387
Average Daily Circulation (2007)			151,813
Station DMA Total	Cable TV Households	Non-cable TV Households	Total TV Households
Estimated Station Totals *	325,420	187,510	512,930
Average Weekly Circulation (2007)	208,497	93,281	301,778
Average Daily Circulation (2007)			149,555
Other DMA Total	Cable TV Households	Non-cable TV Households	Total TV Households
Estimated Station Totals *	57,970	21,060	79,030
Average Weekly Circulation (2007)	5,413	2,196	7,609
Average Daily Circulation (2007)			2,258

*Estimated station totals are sums of the Nielsen TV and Cable TV household estimates for each county in which the station registers viewing of more than 5% as per the Nielsen Survey Methods.

WHBR
Ch. 33

Network Service: IND.

Licensee: Christian TV Corp. of Pensacola/Mobile Inc., PO Box 2633, Pensacola, FL 32513.

Studio: 6500 Pensacola Blvd., Pensacola, FL 32505.

Mailing Address: 6500 Pensacola Blvd., Pensacola, FL 32505.

Phone: 850-473-8633. **Fax:** 850-473-8631.

E-mail: dmayo@whbr.org

Web Site: <http://www.whbr.org>

Technical Facilities: Channel No. 33 (584-590 MHz). Authorized power: 3470-kw max. visual, aural. Antenna: 1362-ft above av. terrain, 1322-ft. above ground, 1470-ft. above sea level.

Latitude	30°	36'	45"
Longitude	87°	38'	43"

Note: Latitude and longitude coordinates shown are based on the North American Datum of 1927 (NAD 27) as currently required by the Mass Media Bureau of the FCC.

Satellite Earth Station: Transmitter Acrodyne; RCA, 10-meter Ku-band.

Ownership: Christian Television Network Inc. (Group Owner).

Began Operation: January 26, 1986. Sale to present owner by Harbour Broadcasting Corp. approved by FCC October 16, 1984.

Represented (legal): Hardy, Carey, Chautin & Balkin LLP.

Represented (engineering): Cohen Dippell & Everist PC.

Personnel:

David L. Mayo Jr., General Manager.

Jimmy Chivers, Chief Engineer.

Kay Arrant, Program Director, Traffic & Office Manager.

John Lovrien, Production Manager.

City of License: Pensacola.

Station DMA: Mobile, AL-Pensacola (Fort Walton Beach), FL. **Rank:** 61.

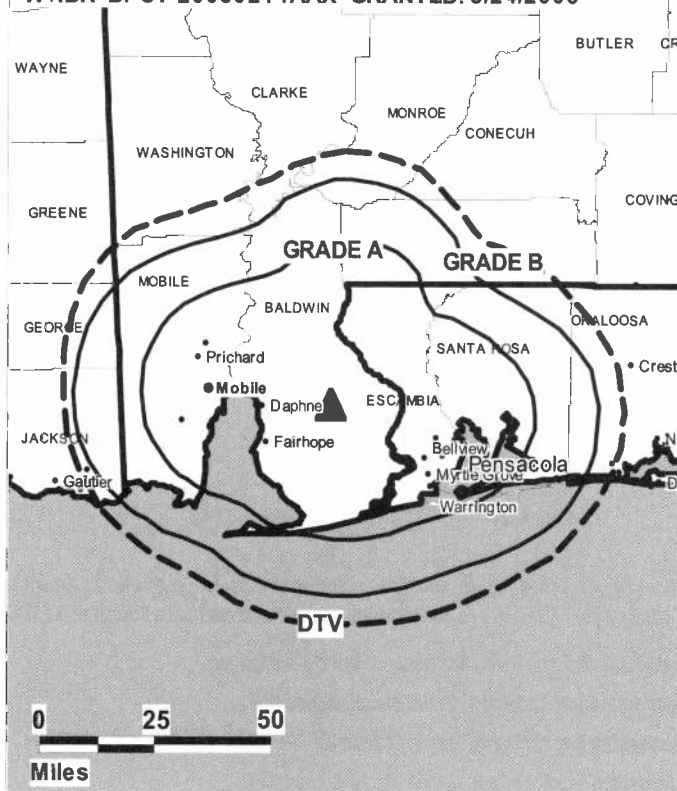
The industry bible...

Consumer Electronics Daily

Warren Communications News

Free 30-day trial — call 800-771-9202 or visit www.warren-news.com

WHBR BPCT-20050214AAX GRANTED: 5/24/2006



© 2008 Warren Communications News

Circulation © 2007 Nielsen. Coverage based on Nielsen study.

GrandTotal	Cable TV Households	Non-cable TV Households	Total TV Households
Estimated Station Totals *	193,680	0	193,680
Average Weekly Circulation (2007)	13,320	0	13,320
Average Daily Circulation (2007)			2,692

Station DMA Total	Cable TV Households	Non-cable TV Households	Total TV Households
Estimated Station Totals *	193,540	0	193,540
Average Weekly Circulation (2007)	13,243	0	13,243
Average Daily Circulation (2007)			2,691

Other DMA Total	Cable TV Households	Non-cable TV Households	Total TV Households
Estimated Station Totals *	140	0	140
Average Weekly Circulation (2007)	77	0	77
Average Daily Circulation (2007)			1

*Estimated station totals are sums of the Nielsen TV and Cable TV household estimates for each county in which the station registers viewing of more than 5% as per the Nielsen Survey Methods.

WHBR-DT
Ch. 34

Network Service: IND.

Licensee: Christian TV Corp. of Pensacola/Mobile Inc., PO Box 2633, Pensacola, FL 32513.

Studio: 6500 Pensacola Blvd., Pensacola, FL 32513.

Mailing Address: 6500 Pensacola Blvd., Pensacola, FL 32505.

Phone: 850-483-8633. **Fax:** 850-473-8631.

E-mail: dmayo@whbr.org; sales@ctnonline.com

Web Site: <http://www.whbr.org>

Technical Facilities: Channel No. 34 (590-596 MHz). Authorized power: 1000-kw max. visual, aural. Antenna: 1362-ft above av. terrain, 1322-ft. above ground, 1469-ft. above sea level.

Latitude	30°	36'	45"
Longitude	87°	38'	43"

Note: Latitude and longitude coordinates shown are based on the North American Datum of 1927 (NAD 27) as currently required by the Mass Media Bureau of the FCC.

Ownership: Christian Television Network Inc. (Group Owner).

Began Operation: October 1, 2002. Standard Definition.

Represented (legal): Hardy, Carey, Chautin & Balkin LLP.

Represented (engineering): Cohen Dippell & Everist PC.

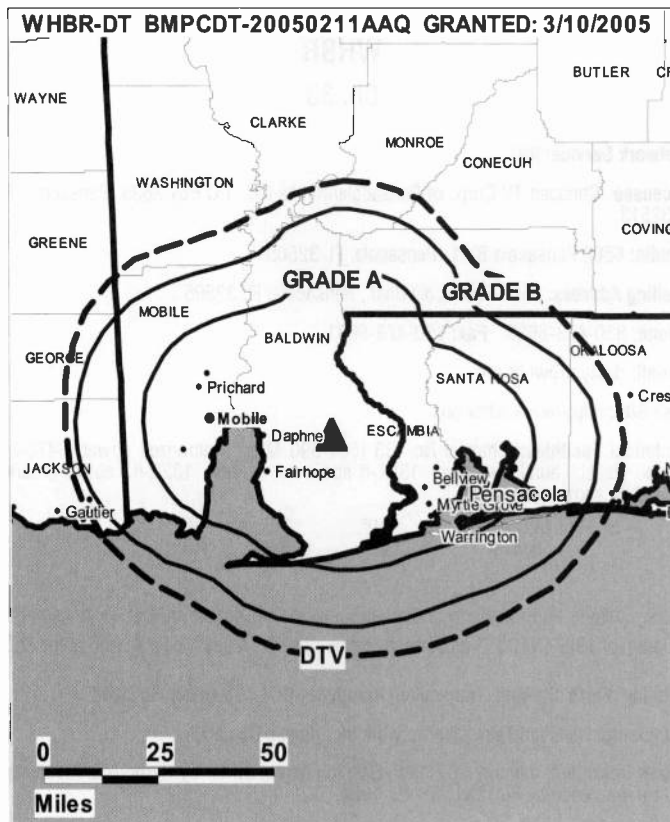
Personnel:

David L. Mayo Jr., General Manager.

Jimmy Chivers, Chief Engineer.

Kay Arrant, Program Director, Traffic & Office Manager.

John Lovrien, Production Director.



© 2008 Warren Communications News

City of License: Pensacola.

Station DMA: Mobile, AL-Pensacola (Fort Walton Beach), FL. **Rank:** 61.

Nielsen Data: Not available.

WJTC

Ch. 44

Network Service: IND.

Licensee: Clear Channel Broadcasting Licenses Inc., 2625 S Memorial Dr, Ste A, Tulsa, OK 74129.

Studio: 661 Azalea Rd., Mobile, AL 36609.

Mailing Address: 661 Azalea Rd., Mobile, AL 36609.

Phone: 251-602-1500; 251-602-1544. **Fax:** 251-602-1547.

E-mail: nsimmons@wpmi.com

Web Site: http://www.utv44.com/

Technical Facilities: Channel No. 44 (650-656 MHz). Authorized power: 3310-kw visual, 331-kw aural. Antenna: 1499-ft above av. terrain, 1473-ft. above ground, 1608-ft. above sea level.

Latitude	30°	35'	16"
Longitude	87°	33'	13"

Note: Latitude and longitude coordinates shown are based on the North American Datum of 1927 (NAD 27) as currently required by the Mass Media Bureau of the FCC.

Satellite Earth Stations: Transmitter Comark; RCA, 3.5-meter Ku-band; Comtech, 5-meter C-band; Comtech, 7-meter C-band; RCA, Pinzone receivers.

Ownership: Clear Channel Communications Inc. (Group Owner).

Began Operation: December 24, 1984. Sale to Newport Television LLC pends.

Represented (legal): Wiley Rein.

Represented (sales): Millennium Sales & Marketing.

Personnel:

Donita Todd, Vice President & General Manager.

Nona Simmons, Station Manager.

Chris Kalifeh, General Sales Manager.

Bob Herron, National Sales Manager.

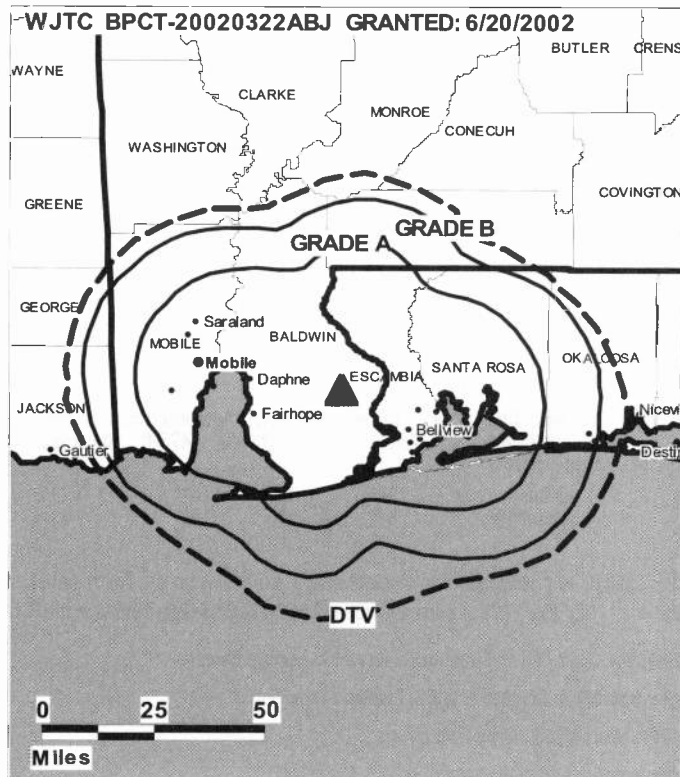
Tim Reid, Chief Engineer.

Pamela Seals, Business Manager.

Kelly Barber, Program Director.

Jean Stanley, Promotion Manager.

Dave Herbstreith, Traffic Manager.



© 2008 Warren Communications News

City of License: Pensacola.

Station DMA: Mobile, AL-Pensacola (Fort Walton Beach), FL. **Rank:** 61.

Circulation © 2007 Nielsen. Coverage based on Nielsen study.

GrandTotal	Cable TV Households	Non-cable TV Households	Total TV Households
Estimated Station Totals *	318,850	187,510	506,360
Average Weekly Circulation (2007)	66,842	34,083	100,925
Average Daily Circulation (2007)			28,162
Station DMA Total	Cable TV Households	Non-cable TV Households	Total TV Households
Estimated Station Totals *	318,850	187,510	506,360
Average Weekly Circulation (2007)	66,842	34,083	100,925
Average Daily Circulation (2007)			28,162

*Estimated station totals are sums of the Nielsen TV and Cable TV household estimates for each county in which the station registers viewing of more than 5% as per the Nielsen Survey Methods.

WJTC-DT

Ch. 45

Network Service: IND.

Licensee: Clear Channel Broadcasting Licenses Inc., 2625 S Memorial Dr, Ste A, Tulsa, OK 74129.

Studio: 661 Azalea Rd., Mobile, AL 36609.

Mailing Address: 661 Azalea Rd., Mobile, AL 36609.

Phone: 251-602-1500; 251-602-1544. **Fax:** 251-602-1547.

E-mail: nsimmons@wpml.com

Web Site: <http://www.utv44.com/>

Technical Facilities: Channel No. 45 (656-662 MHz). Authorized power: 1000-kw max. visual, aural. Antenna: 1499-ft above av. terrain, 1473-ft. above ground, 1608-ft. above sea level.

Latitude	30°	35'	18"
Longitude	87°	33'	16"

Note: Latitude and longitude coordinates shown are based on the North American Datum of 1927 (NAD 27) as currently required by the Mass Media Bureau of the FCC.

Ownership: Clear Channel Communications Inc. (Group Owner).

Began Operation: October 1, 2002. Standard Definition.

Represented (legal): Wiley Rein.

Represented (sales): Millennium Sales & Marketing.

Personnel:

Donita Todd, Vice President & General Manager.

Nona Simmons, Station Manager.

Chris Kalifeh, General Sales Manager.

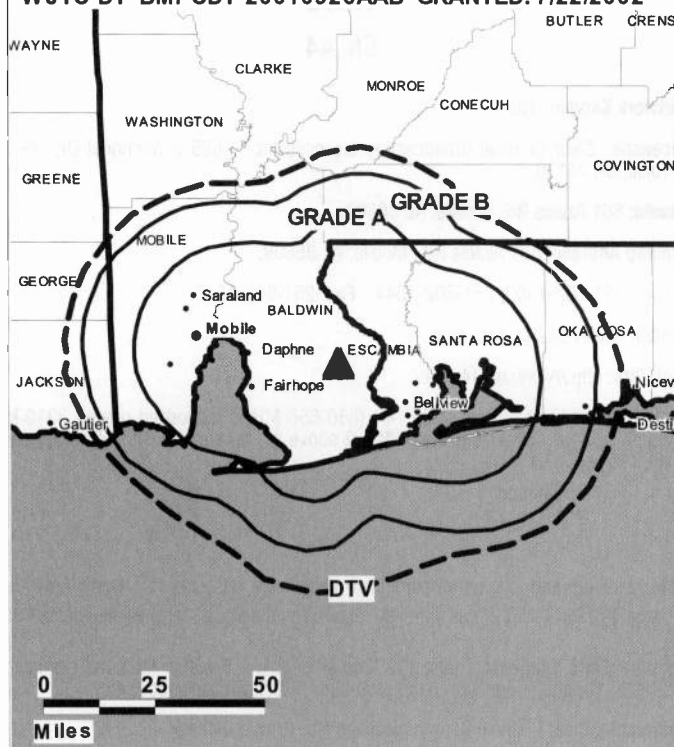
Bob Herron, National Sales Manager.

Tim Reid, Chief Engineer.

Pamela Seals, Business Manager.

Kelly Barber, Program Director.

WJTC-DT BMPCDT-20010926AAB GRANTED: 7/22/2002



© 2008 Warren Communications News

Jean Stanley, Promotion Manager.

Dave Herbstreith, Traffic Manager.

City of License: Pensacola.

Station DMA: Mobile, AL-Pensacola (Fort Walton Beach), FL. **Rank:** 61.

Nielsen Data: Not available.

WWSB **Ch. 40**

Network Service: ABC.

Licensee: WWSB License LLC, 1477 10th St., Sarasota, FL 34236-4048.

Studio: 1477 10th St., Sarasota, FL 34236.

Mailing Address: 1477 10th St., Sarasota, FL 34236.

Phone: 941-552-0777. **Fax:** 941-924-3971.

E-mail: jbenninghoff@wwsb.tv

Web Site: http://www.wwsb.tv

Technical Facilities: Channel No. 40 (626-632 MHz). Authorized power: 2871-kw visual, 287.1-kw aural. Antenna: 771-ft above av. terrain, 814-ft. above ground, 849-ft. above sea level.

Latitude 27° 33' 27"
Longitude 82° 21' 59"

Transmitter: 4.2-mi. ESE of Parrish.

Note: Latitude and longitude coordinates shown are based on the North American Datum of 1927 (NAD 27) as currently required by the Mass Media Bureau of the FCC.

Multichannel TV Sound: Separate audio program.

Satellite Earth Stations: Scientific-Atlanta, 4.5-meter C-band; Andrew, 4.5-meter C-band; Vertex, 6.1-meter Ku-band; Microdyne, 7-meter C-band; Andrew, 7.2-meter C-band; Scientific-Atlanta, RCA, Microdyne, Andrew receivers.

News Services: Florida News Network, CNN Newsource, AP, ABC NewsOne.

Ownership: Southern Broadcast Corp. of Sarasota (Group Owner).

Began Operation: October 23, 1971. Sale to present owner by Robert R. Nelson, et al., approved by FCC November 13, 1985.

Represented (sales): Millennium Sales & Marketing.

Represented (legal): Leibowitz & Associates PA.

Represented (engineering): du Treil, Lundin & Rackley Inc.

Personnel:

Manny Calvo, President & General Manager.

Jason Wildenstein, Operations Manager.

Kim Urbuteit, General Sales Manager.

Vann Smith, Local Sales Manager.

Julie Shaffer, National Sales Manager.

Kay Miller, News Director.

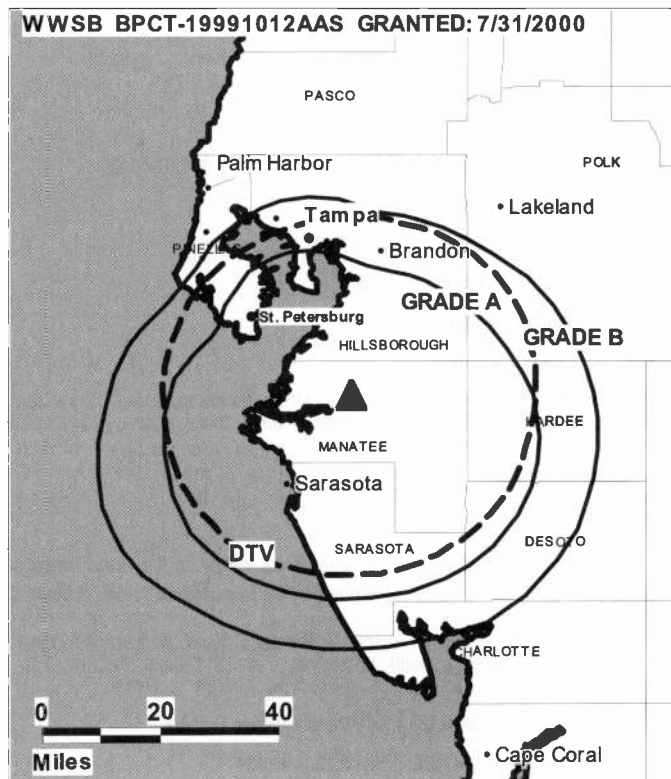
Jack Dillon, Chief Engineer.

Jeff Benninghoff, Business Manager.

Colleen Marone, Programming Manager.

Claudia Gutknecht, Traffic Manager.

Julie Ford, Community Affairs Director.



© 2008 Warren Communications News

City of License: Sarasota. **Station DMA:** Tampa-St. Petersburg (Sarasota), FL.

Rank: 13.

Circulation © 2007 Nielsen. Coverage based on Nielsen study.

GrandTotal	Cable TV Households	Non-cable TV Households	Total TV Households
Estimated Station Totals *	289,240	69,210	358,450
Average Weekly Circulation (2007)	132,218	9,694	141,912
Average Daily Circulation (2007)			65,300
Station DMA Total	Cable TV Households	Non-cable TV Households	Total TV Households
Estimated Station Totals *	238,420	69,210	307,630
Average Weekly Circulation (2007)	123,608	9,694	133,302
Average Daily Circulation (2007)			63,288
Other DMA Total	Cable TV Households	Non-cable TV Households	Total TV Households
Estimated Station Totals *	50,820	0	50,820
Average Weekly Circulation (2007)	8,610	0	8,610
Average Daily Circulation (2007)			2,012

*Estimated station totals are sums of the Nielsen TV and Cable TV household estimates for each county in which the station registers viewing of more than 5% as per the Nielsen Survey Methods.

WWSB-DT

Ch. 52

Network Service: ABC.

Licensee: WWSB License LLC, 1477 10th St., Sarasota, FL 34236-4048.

Studio: 1477 10th St., Sarasota, FL 34236.

Mailing Address: 1477 10th St., Sarasota, FL 34236.

Phone: 941-552-0777. **Fax:** 941-924-3971.

E-mail: jbenninghoff@wwsb.tv

Web Site: <http://www.wwsb.tv>

Technical Facilities: Channel No. 52 (698-704 MHz). Authorized power: 12-kw max. visual, aural. Antenna: 702-ft above av. terrain, 709-ft. above ground, 745-ft. above sea level.

Latitude	27°	33'	21"
Longitude	82°	21'	49"

Note: Latitude and longitude coordinates shown are based on the North American Datum of 1927 (NAD 27) as currently required by the Mass Media Bureau of the FCC.

Satellite Earth Stations: Scientific-Atlanta, 4.5-meter C-band; Andrew, 4.5-meter C-band; Vertex, 6.1-meter Ku-band; Microdyne, 7-meter C-band; Andrew, 7.2-meter C-band; Scientific-Atlanta, RCA, Microdyne, Andrew receivers.

Ownership: Southern Broadcast Corp. of Sarasota (Group Owner).

Began Operation: November 1, 2002. Standard Definition.

Represented (legal): Leibowitz & Associates PA.

Represented (sales): Millennium Sales & Marketing.

Personnel:

Manny Calvo, President & General Manager.

Jason Wildenstein, Operations Manager.

Kim Urbuteit, General Sales Manager.

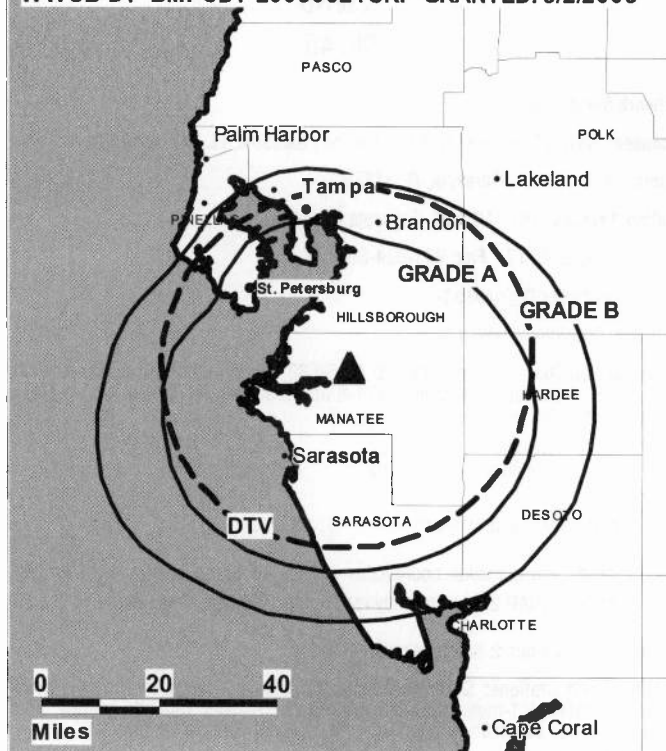
Vann Smith, Local Sales Manager.

Julie Shaffer, National Sales Manager.

Kay Miller, News Director.

Jack Dillon, Chief Engineer.

WWSB-DT BMPCDT-20050621CRF GRANTED: 8/2/2005



© 2008 Warren Communications News

Jeff Benninghoff, Business Manager.

Colleen Marone, Programming Manager.

Claudia Gutknecht, Traffic Manager.

Julie Ford, Community Affairs Director.

City of License: Sarasota. **Station DMA:** Tampa-St. Petersburg (Sarasota), FL.

Rank: 13.

Nielsen Data: Not available.

WTOG
Ch. 44

Network Service: CW.

Licensee: Viacom International Inc., 2000 K St. NW, Suite 725, Washington, DC 20006.

Studio: 365 105th Terrace NE, St. Petersburg, FL 33716.

Mailing Address: 365 105th Terrace NE, St. Petersburg, FL 33716.

Phone: 727-576-4444. **Fax:** 727-576-3799.

E-mail: upn44@wtogtv.com

Web Site: http://cw44.com/

Technical Facilities: Channel No. 44 (650-656 MHz). Authorized power: 5000-kw max. visual, 500-kw aural. Antenna: 1490-ft above av. terrain, 1480-ft. above ground, 1555-ft. above sea level.

Latitude 27° 49' 46"
Longitude 82° 15' 59"

Transmitter: 13310 Rhodine Rd., approx. 4-mi. SE of Riverview.

Note: Latitude and longitude coordinates shown are based on the North American Datum of 1927 (NAD 27) as currently required by the Mass Media Bureau of the FCC.

Satellite Earth Stations: Transmitter Comark; Harris, 6.1-meter C-band; Microdyne, 7-meter C-band; Agile Omni receivers.

Ownership: CBS Corp. (Group Owner).

Began Operation: November 4, 1968.

Represented (sales): TeleRep Inc.

Personnel:

Frank DeTillio, Executive Vice President & General Manager.

Laura Caruso, General Sales Manager.

Ron Schrutt, Local Sales Manager.

Ron Bartholomew, National Sales Manager.

John Kays, Chief Engineer.

Donna Schenkel, Business Manager.

Barbara Burley, Program & Promotion Director.

Michelle Dean, Marketing & Public Affairs Director.

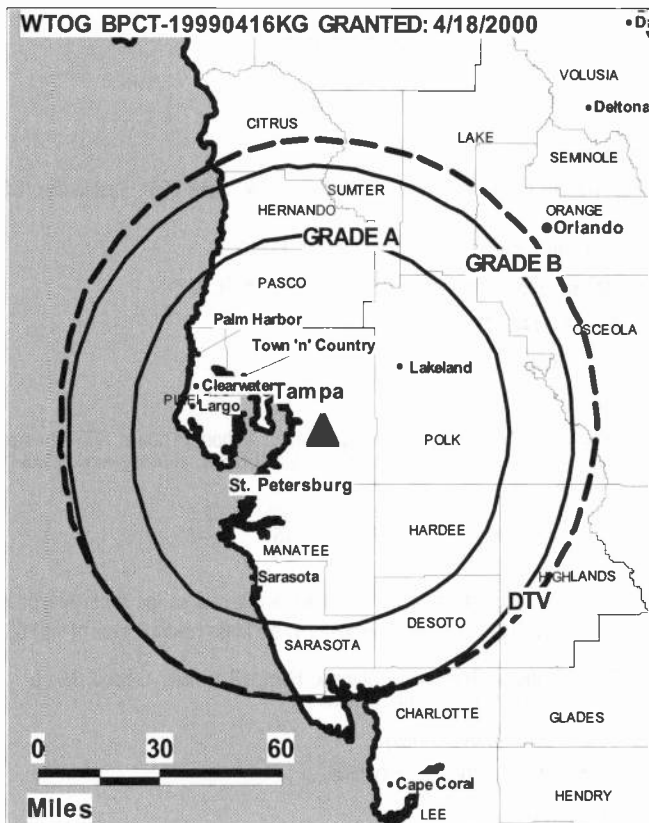
Erin Schaefer, Promotions Marketing Coordinator.

Greg Blackburn, Production Manager.

Stephen Tolomeo, Traffic Manager.

City of License: St. Petersburg. **Station DMA:** Tampa-St. Petersburg (Sarasota), FL.

Rank: 13.



Circulation © 2007 Nielsen. Coverage based on Nielsen study.

GrandTotal	Cable TV Households	Non-cable TV Households	Total TV Households
Estimated Station Totals *	1,283,290	484,120	1,767,410
Average Weekly Circulation (2007)	276,253	135,081	411,334
Average Daily Circulation (2007)			133,204
Station DMA Total	Cable TV Households	Non-cable TV Households	Total TV Households
Estimated Station Totals *	1,279,350	468,320	1,747,670
Average Weekly Circulation (2007)	275,694	133,199	408,893
Average Daily Circulation (2007)			132,611
Other DMA Total	Cable TV Households	Non-cable TV Households	Total TV Households
Estimated Station Totals *	3,940	15,800	19,740
Average Weekly Circulation (2007)	559	1,882	2,441
Average Daily Circulation (2007)			593

*Estimated station totals are sums of the Nielsen TV and Cable TV household estimates for each county in which the station registers viewing of more than 5% as per the Nielsen Survey Methods.

WTOG-DT
Ch. 59

Network Service: CW.

Licensee: Viacom International Inc., 2000 K St. NW, Suite 725, Washington, DC 20006.

Studio: 365 105th Terrace NE, St. Petersburg, FL 33716.

Mailing Address: 365 105th Terrace NE, St. Petersburg, FL 33716.

Phone: 727-576-4444. **Fax:** 727-577-3799.

E-mail: upn44@wtogtv.com

Web Site: http://cw44.com/

Technical Facilities: Channel No. 59 (740-746 MHz). Authorized power: 600-kw max. visual, aural. Antenna: 1486-ft above av. terrain, 1478-ft. above ground, 1553-ft. above sea level.

Latitude	27°	50'	52.5"
Longitude	82°	15'	48"

Note: Latitude and longitude coordinates shown are based on the North American Datum of 1927 (NAD 27) as currently required by the Mass Media Bureau of the FCC.

Satellite Earth Stations: Transmitter Comark; Harris, 6.1-meter C-band; Microdyne, 7-meter C-band; Agile Omni receivers.

Ownership: CBS Corp. (Group Owner).

Began Operation: May 1, 2002. High Definition.

Represented (sales): TeleRep Inc.

Represented (legal): Viacom Inc.

Represented (engineering): Hammett & Edison Inc.

Personnel:

Frank DeTillio, Executive Vice President & General Manager.

Laura Caruso, General Sales Manager.

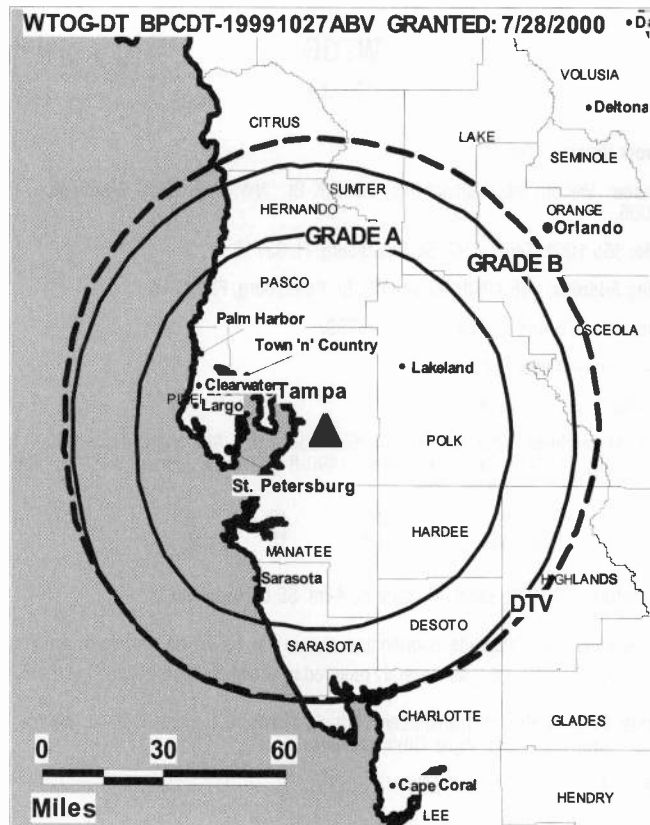
Ron Schrutt, Local Sales Manager.

Ron Bartholomew, National Sales Manager.

John Kays, Chief Engineer.

Donna Schenkel, Business Manager.

Barbara Burley, Program & Promotion Director.



© 2008 Warren Communications News

Michelle Dean, Marketing & Public Affairs Director.

Erin Schaefer, Promotions Marketing Coordinator.

Greg Blackburn, Production Manager.

Stephen Tolomeo, Traffic Manager.

City of License: St. Petersburg. **Station DMA:** Tampa-St. Petersburg (Sarasota), FL.

Rank: 13.

Nielsen Data: Not available.

WTSP
Ch. 10

Network Service: CBS.

Licensee: Pacific & Southern Co. Inc., 1100 Wilson Blvd, Arlington, VA 22234.

Studio: 11450 Gandy Blvd., St. Petersburg, FL 33702.

Mailing Address: PO Box 10000, St. Petersburg, FL 33733.

Phone: 727-577-1010. **Fax:** 727-578-7637.

E-mail: desk@tampabay10.com

Web Site: http://www.tampabay10.com

Technical Facilities: Channel No. 10 (192-198 MHz). Authorized power: 316-kw visual, 31.6-kw aural. Antenna: 1501-ft above av. terrain, 1504-ft. above ground, 1512-ft. above sea level.

Latitude 28° 11' 004"
Longitude 82° 45' 39"

Holds CP for change to 1499-ft above av. terrain, 1502-ft. above ground, 1513-ft. above sea level; BPCT-20041025ADK.

Transmitter: 2.5-mi. N of Tarpon Springs.

Note: Latitude and longitude coordinates shown are based on the North American Datum of 1927 (NAD 27) as currently required by the Mass Media Bureau of the FCC.

Satellite Earth Stations: Transmitter Harris; Microdyne, 5-meter Ku-band; AFC, 5-meter Ku-band; Andrew, 7.3-meter C-band; Harris, 9-meter C-band; Microdyne, Harris, Avantek receivers.

SNG Mobile Dish: Dalsat, 3.7-meter Ku-band.

News Service: AP.

Ownership: Gannett Co. Inc. (Group Owner).

Began Operation: July 18, 1965. Initially broadcast on interim basis; full time ABC, September 1, 1965. Merger of Rahall Communications with Gulf United approved by FCC July 27, 1978 (Television Digest, Vol. 17:35). Sale to Taft Television & Radio by Gulf United approved by FCC May 30, 1985 (Vol. 25:5, 20, 22). Sale to Citicasters Inc. approved by FCC October 2, 1987 (Vol. 27:16, 18, 23, 30, 41). Sale to Jacor Communications Inc. by Citicasters Inc. approved by FCC September 17, 1996 (Vol. 36:39). Sale to present owner by Jacor Communications approved by FCC (Vol. 36:40).

Represented (sales): Blair Television.

Represented (legal): Wiley Rein.

Personnel:

Sam Rosenwasser, President & General Manager.

Robert Eckleman, Local Sales Manager.

Dave Griscavage, National Sales Manager.

Anthony Diaz, National Sales Manager.

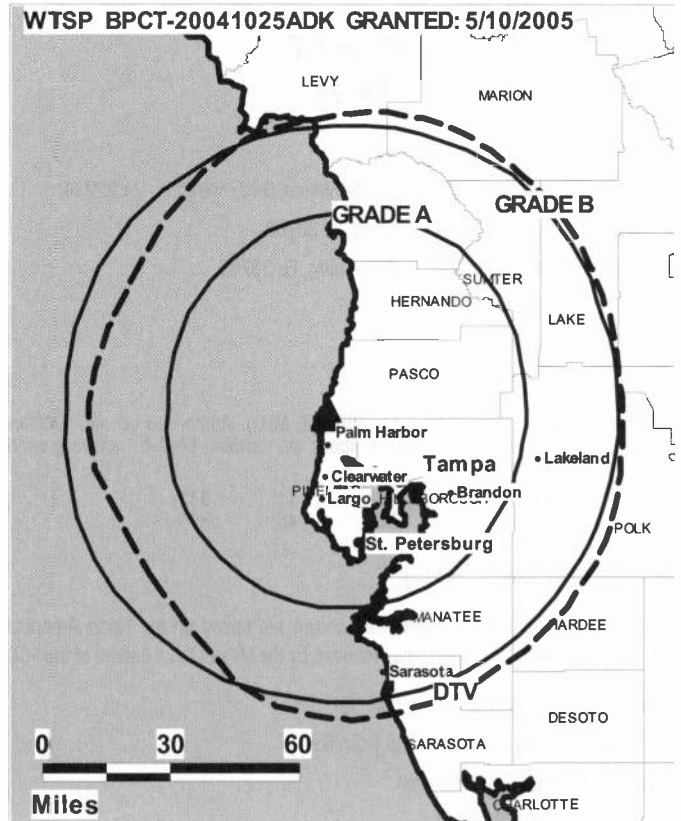
Lane Michaelsen, Vice President, News.

Gerald Michel, Vice President, Engineering.

Dan Reynolds, Vice President, Business.

Ellen Parent Lasher, Program & Community Relations Director.

Pete Nikiel, Marketing & Promotion Director.



© 2008 Warren Communications News

Lee Griffen, Production Manager.

Michael Shea, Traffic Manager.

City of License: St. Petersburg. **Station DMA:** Tampa-St. Petersburg (Sarasota), FL.

Rank: 13.

Circulation © 2007 Nielsen. Coverage based on Nielsen study.

GrandTotal	Cable TV Households	Non-cable TV Households	Total TV Households
Estimated Station Totals *	1,260,810	477,050	1,737,860
Average Weekly Circulation (2007)	845,441	266,096	1,111,537
Average Daily Circulation (2007)			572,133
Station DMA Total	Cable TV Households	Non-cable TV Households	Total TV Households
Estimated Station Totals *	1,257,430	468,320	1,725,750
Average Weekly Circulation (2007)	844,684	264,359	1,109,043
Average Daily Circulation (2007)			571,722
Other DMA Total	Cable TV Households	Non-cable TV Households	Total TV Households
Estimated Station Totals *	3,380	8,730	12,110
Average Weekly Circulation (2007)	757	1,737	2,494
Average Daily Circulation (2007)			411

*Estimated station totals are sums of the Nielsen TV and Cable TV household estimates for each county in which the station registers viewing of more than 5% as per the Nielsen Survey Methods.

WTSP-DT

Ch. 24

Network Service: CBS.

Licensee: Pacific & Southern Co. Inc., 1100 Wilson Blvd, Arlington, VA 22234.

Studio: 11450 Gandy Blvd., St. Petersburg, FL 33702.

Mailing Address: PO Box 10000, St. Petersburg, FL 33733.

Phone: 727-577-1010. **Fax:** 727-578-7637.

E-mail: desk@tampabays10.com

Web Site: http://www.tampabays10.com

Technical Facilities: Channel No. 24 (530-536 MHz). Authorized power: 1000-kw max. visual, aural. Antenna: 1444-ft above av. terrain, 1447-ft. above ground, 1457-ft. above sea level.

Latitude	28°	11'	04"
Longitude	82°	45'	39"

Transmitter: 1754 Solar Dr., Holiday.

Note: Latitude and longitude coordinates shown are based on the North American Datum of 1927 (NAD 27) as currently required by the Mass Media Bureau of the FCC.

Ownership: Gannett Co. Inc. (Group Owner).

Began Operation: May 15, 2000. High Definition.

Represented (sales): Blair Television.

Represented (legal): Wiley Rein.

Represented (engineering): Cavell, Mertz & Associates Inc.

Personnel:

Sam Rosenwasser, President & General Manager.

Robert Eckleman, Local Sales Manager.

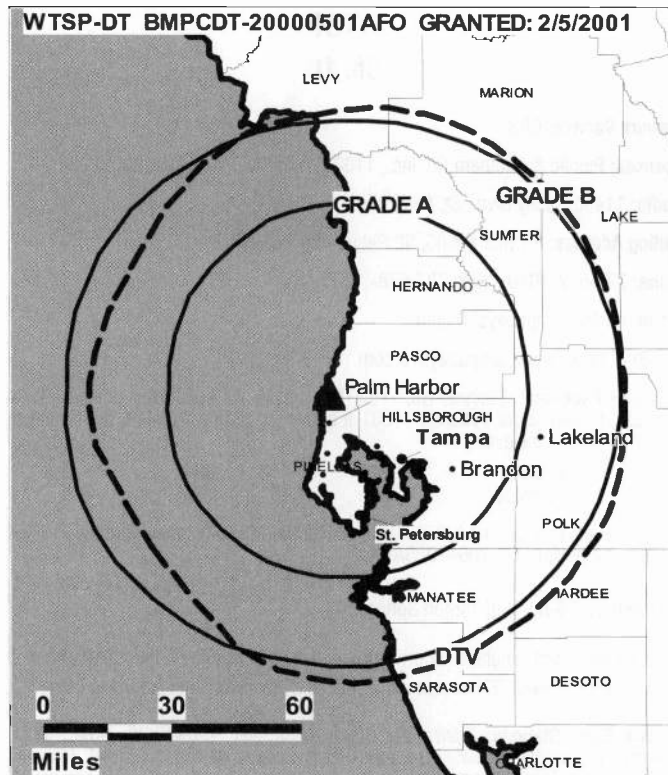
Dave Griscavage, National Sales Manager.

Anthony Diaz, National Sales Manager.

Lane Michaelsen, Vice President, News.

Gerald Michel, Vice President, Engineering.

Dan Reynolds, Vice President, Business.



© 2008 Warren Communications News

Ellen Parent Lasher, Program & Community Relations Director.

Pete Nikiel, Marketing & Promotion Director.

Lee Griffen, Production Manager.

Michael Shea, Traffic Manager.

City of License: St. Petersburg. **Station DMA:** Tampa-St. Petersburg (Sarasota), FL.

Rank: 13.

Nielsen Data: Not available.

WTTA

Ch. 38

Network Service: MNT.

Licensee: Bay Television, 10706 Beaver Dam Rd., Cockeysville, MD 21030.

Studio: 7622 Bald Cypress Place, Tampa, FL 33614.

Mailing Address: 7622 Bald Cypress Place, Tampa, FL 33614.

Phone: 813-886-9882. **Fax:** 813-880-8100.

E-mail: jglenzer@sbgnet.com

Web Site: <http://www.wtta38.com>

Technical Facilities: Channel No. 38 (614-620 MHz). Authorized power: 1410-kw max. visual, aural. Antenna: 1436-ft above av. terrain, 1427-ft. above ground, 1502-ft. above sea level.

Latitude	27°	50'	32"
Longitude	82°	15'	46"

Transmitter: 15001 Boyette Rd., Riverview.

Note: Latitude and longitude coordinates shown are based on the North American Datum of 1927 (NAD 27) as currently required by the Mass Media Bureau of the FCC.

Multichannel TV Sound: Stereo and separate audio program.

Satellite Earth Station: Transmitter Comark; EASI, 4.5-meter KC-band; Agile receivers.

Ownership: Bay Television (Group Owner).

Began Operation: June 21, 1991.

Represented (sales): Millennium Sales & Marketing.

Represented (legal): Pillsbury Winthrop Shaw Pittman LLP.

Represented (engineering): Carl T. Jones Corp.

Personnel:

Julie Nelson, General Manager.

John Glenzer, General Sales Manager.

Jeanie McGinnis, Local Sales Manager.

Teresa Mallea, News Director.

Bob Hardie, Chief Engineer.

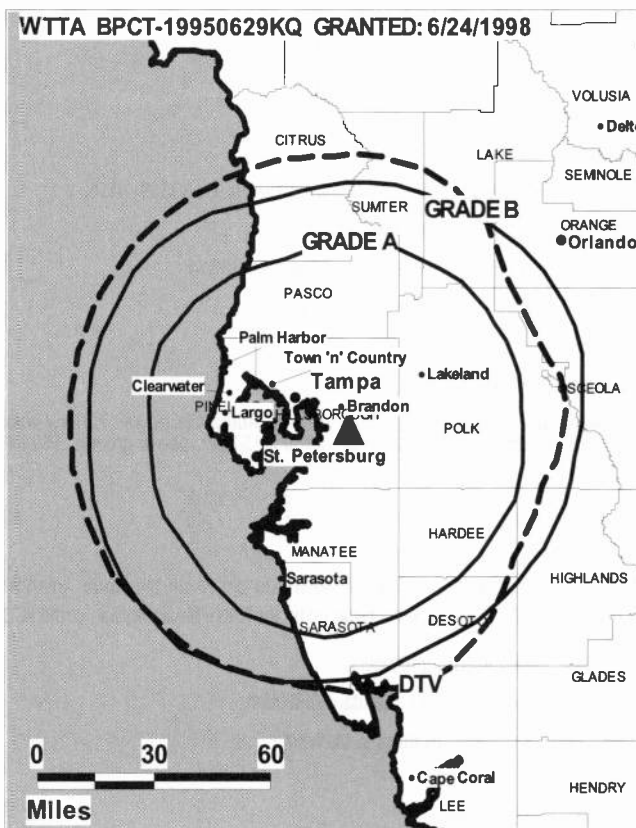
Madeleine Hernandez, Business Manager.

Laurie Marquart, Program Director.

Kent Welch, Promotion Director.

Mark Davis, Production Manager.

Carrie Dodds, Traffic Manager.



© 2008 Warren Communications News

City of License: St. Petersburg. **Station DMA:** Tampa-St. Petersburg (Sarasota), FL.

Rank: 13.

Circulation © 2007 Nielsen. Coverage based on Nielsen study.

GrandTotal	Cable TV Households	Non-cable TV Households	Total TV Households
Estimated Station Totals *	1,282,730	475,390	1,758,120
Average Weekly Circulation (2007)	276,722	100,824	377,546
Average Daily Circulation (2007)			133,902
Station DMA Total	Cable TV Households	Non-cable TV Households	Total TV Households
Estimated Station Totals *	1,279,350	468,320	1,747,670
Average Weekly Circulation (2007)	276,256	100,322	376,578
Average Daily Circulation (2007)			133,772
Other DMA Total	Cable TV Households	Non-cable TV Households	Total TV Households
Estimated Station Totals *	3,380	7,070	10,450
Average Weekly Circulation (2007)	466	502	968
Average Daily Circulation (2007)			130

*Estimated station totals are sums of the Nielsen TV and Cable TV household estimates for each county in which the station registers viewing of more than 5% as per the Nielsen Survey Methods.

WTTA-DT
Ch. 57

Network Service: MNT.

Licensee: Bay Television, 5510 W. Gray St., West Tampa, FL 33609-1054.

Studio: 7622 Bald Cypress Pl., Tampa, FL 33614.

Mailing Address: 7622 Bald Cypress Place, Tampa, FL 33614.

Phone: 813-886-9882. **Fax:** 813-880-8154.

E-mail: jglenzer@sbgnet.com

Web Site: <http://www.wtta38.com>

Technical Facilities: Channel No. 57 (728-734 MHz). Authorized power: 720-kw max. visual, aural. Antenna: 1453-ft above av. terrain, 1519-ft. above ground, 1594-ft. above sea level.

Latitude	27°	50'	32"
Longitude	82°	15'	46"

Note: Latitude and longitude coordinates shown are based on the North American Datum of 1927 (NAD 27) as currently required by the Mass Media Bureau of the FCC.

Ownership: Bay Television (Group Owner).

Began Operation: January 1, 2003. Standard Definition.

Represented (sales): Millennium Sales & Marketing.

Personnel:

Julie Nelson, General Manager.

John Glenzer, General Sales Manager.

Jeanie McGinnis, Local Sales Manager.

Teresa Mallea, News Director.

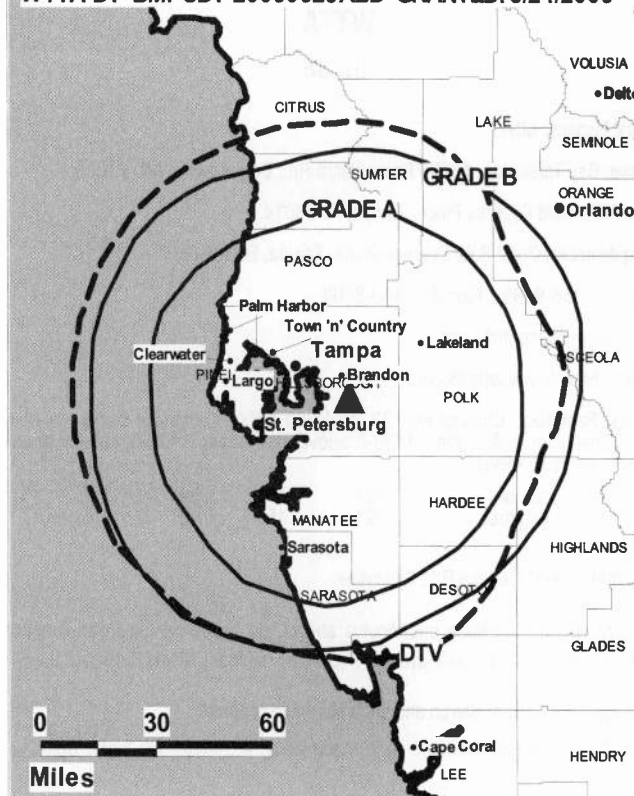
Bob Hardie, Chief Engineer.

Madeleine Hernandez, Business Manager.

Laurie Marquart, Program Director.

Kent Welch, Promotion Director.

WTTA-DT BMPCDT-20060629ABD GRANTED: 8/24/2006



© 2008 Warren Communications News

Mark Davis, Production Manager.

Carrie Dobbs, Traffic Manager.

City of License: St. Petersburg. **Station DMA:** Tampa-St. Petersburg (Sarasota), FL.

Rank: 13.

Nielsen Data: Not available.

WHDT-DT
Ch. 59

Network Service: IND.

Grantee: Guenter Marksteiner, 1601 Forum Place, 12th Floor, West Palm Beach, FL 33401.

Studio: 1601 Forum Place, 12th Floor, West Palm Beach, FL 33401.

Mailing Address: 1601 Forum Pl, 12th Floor, West Palm Beach, FL 33401.

Phone: 561-471-9200. **Fax:** 561-626-0877.

E-mail: info@whdt.net

Web Site: http://www.whdt.net

Technical Facilities: Channel No. 59 (740-746 MHz). Authorized power: 1000-kw visual, aural. Antenna: 262-ft above av. terrain, 262-ft. above ground, 276-ft. above sea level.

Latitude	26°	43'	37"
Longitude	80°	04'	48"

Note: Latitude and longitude coordinates shown are based on the North American Datum of 1927 (NAD 27) as currently required by the Mass Media Bureau of the FCC.

Ownership: Guenter Marksteiner.

Began Operation: Station operating under Special Temporary Authority at 0.4-kw max. visual; no on-air date

Represented (legal): Fletcher, Heald & Hildreth PLC.

Personnel:

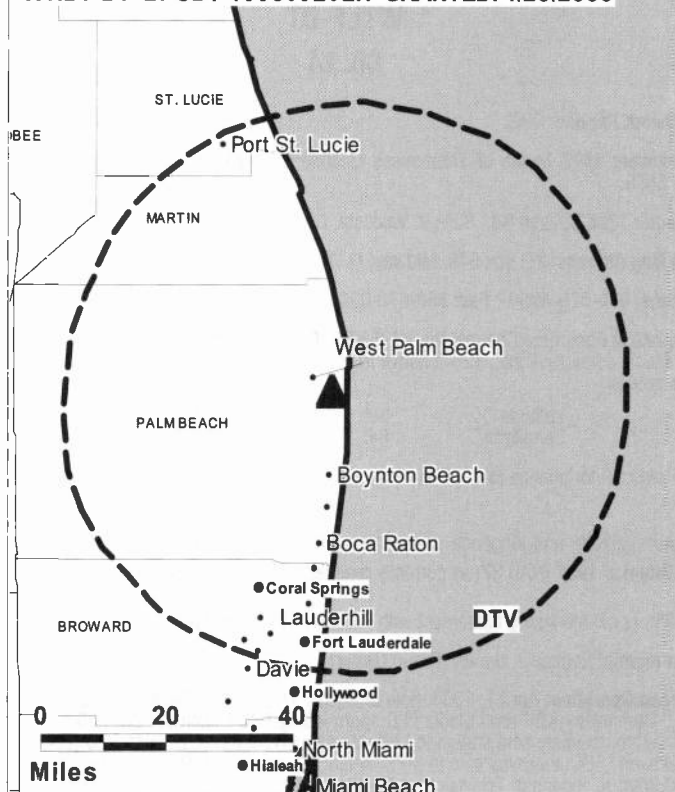
Brian Content, General Manager.

Gunther Marksteiner, Chief Engineer.

Sonia Marksteiner, Program Director.

City of License: Stuart. **Station DMA:** West Palm Beach-Fort Pierce, FL. **Rank:** 38.

WHDT-DT BPCDT-19960920LH GRANTED: 4/25/2000



© 2008 Warren Communications News

Nielsen Data: Not available.

WTLF-DT

Ch. 24

Network Service: CW.

Licensee: MPS Media of Tallahassee License LLC, 75 Baer Rd, Shickshinny, PA 18655.

Studio: 1205 Baytree Rd., Suite 9, Valdosta, GA 31602.

Mailing Address: PO Box 949, Midway, FL 32343.

Phone: 850-576-4990. **Fax:** 850-576-0200.

Technical Facilities: Channel No. 24 (530-536 MHz), Authorized power: 24-kw max. visual, aural. Antenna: 128-ft above av. terrain, 171-ft. above ground, 255-ft. above sea level.

Latitude	30°	29'	40"
Longitude	84°	25'	003"

Holds CP for change to 1000-kw max. visual; BPCDT-20040514ACK.

Note: Latitude and longitude coordinates shown are based on the North American Datum of 1927 (NAD 27) as currently required by the Mass Media Bureau of the FCC.

LMA: Local marketing agreement with WTLH ((F)), Bainbridge, GA.

Ownership: Eugene J. Brown (Group Owner).

Began Operation: April 1, 2003. Sale to Mystic Television of Tallahassee LLC (Daniel J. Duman) by KB Prime Media LLC approved by FCC December 28, 2006. Duman then immediately sold station to MPS Media of Tallahassee License LLC (Eugene J. Brown). FCC approved sale to MPS Media January 30, 2007. Competing sale from Duman to Bluenose Television of Tallahassee LLC dismissed by FCC January 24, 2007. Granted analog construction permit April 25, 2000; granted modification to digital construction permit November 28, 2000.

Represented (legal): Hogan & Hartson LLP.

Personnel:

David Hinterschied, General Manager.

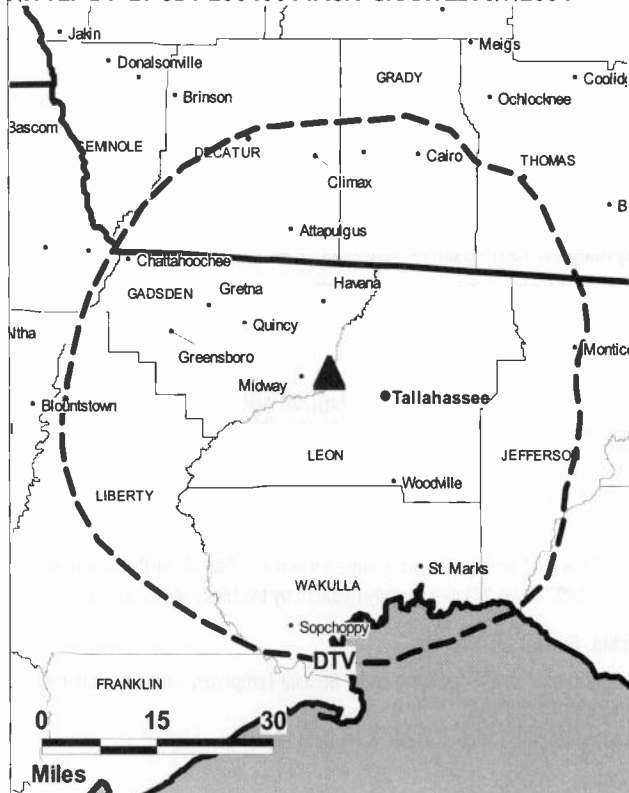
Tana Kenny, General & Local Sales Manager.

Nathan Mears, National Sales Manager.

Mike Brown, Chief Engineer.

Lori Conroy, Business Manager.

WTLF-DT BPCDT-20040514ACK GRANTED: 6/7/2004



© 2008 Warren Communications News

Chuck Lindsey, Promotion & Production Director.

Don Abel, Creative Services Director.

Doris Jones, Traffic Manager.

City of License: Tallahassee. **Station DMA:** Tallahassee, FL-Thomasville, GA.

Rank: 108.

Nielsen Data: Not available.

WTWC-DT

Ch. 2

Network Service: NBC.

Licensee: WTWC Licensee LLC, 10706 Beaver Dam Rd, Cockeysville, MD 21030.

Studio: 8440 Deerlake S, Tallahassee, FL 32312.

Mailing Address: 8440 Deerlake S, Tallahassee, FL 32312.

Phone: 850-893-4140. **Fax:** 850-893-6974.

E-mail: bfrancis@wtwc40.com

Web Site: <http://www.wtwc40.com>

Technical Facilities: Channel No. 2 (54-60 MHz). Authorized power: 9.2-kw visual, aural. Antenna: 1912-ft above av. terrain, 1917-ft. above ground, 2071-ft. above sea level.

Latitude	30°	40'	51"
Longitude	83°	58'	21"

Note: Latitude and longitude coordinates shown are based on the North American Datum of 1927 (NAD 27) as currently required by the Mass Media Bureau of the FCC.

Ownership: Sinclair Broadcast Group Inc. (Group Owner).

Began Operation: December 21, 2002. Standard Definition.

Represented (sales): Millennium Sales & Marketing.

Personnel:

BeBe Francis, General Manager.

Eileen Russo, General Sales Manager.

Haley Stinchfield, National Sales Manager.

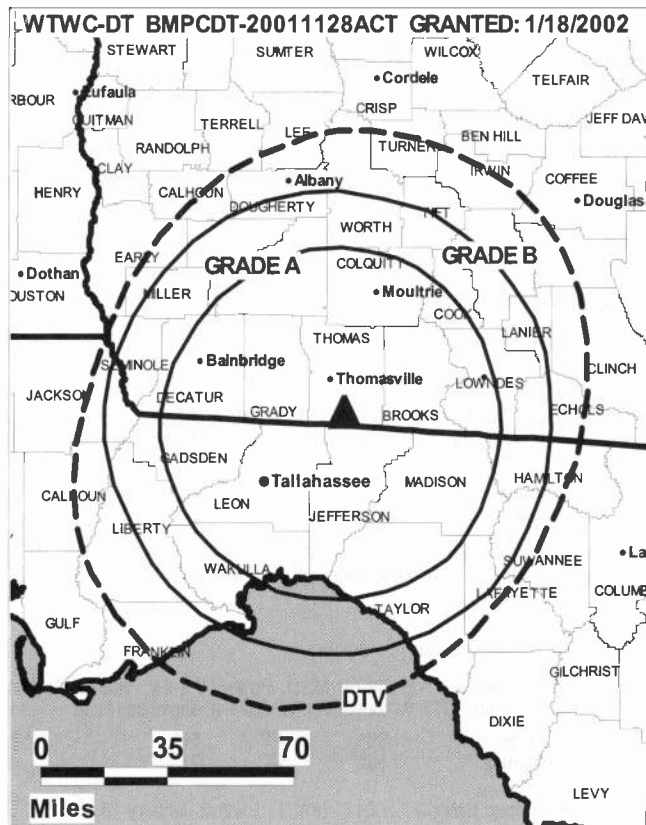
Steve Rollison, News Director.

Dennis McSorley, Chief Engineer.

Barbara Agramonte, Business Manager.

Mike Plummer, Program Director.

Joe Sigman, Promotion & Production Manager.



© 2008 Warren Communications News

Sue Downs, Traffic Manager.

Beverly Miller, Human Resources Specialist.

City of License: Tallahassee. **Station DMA:** Tallahassee, FL-Thomasville, GA.

Rank: 108.

Nielsen Data: Not available.

WTLX-DT
Ch. 22

Network Service: ABC.

Licensee: WTLX-TV License LLC, 1477 10th St., Sarasota, FL 34236-4048.

Studio: 1620 Commerce Blvd, Midway, FL 32343.

Mailing Address: 1620 Commerce Blvd, Midway, FL 32343.

Phone: 850-893-3127; 850-893-1313. **Fax:** 850-668-0423.

E-mail: news@wtxl.com

Web Site: http://www.wtxl.com

Technical Facilities: Channel No. 22 (518-524 MHz). Authorized power: 8.7-kw max. visual, aural. Antenna: 1598-ft above av. terrain, 1601-ft. above ground, 1759-ft. above sea level.

Latitude	30°	40'	06"
Longitude	83°	58'	10"

Note: Latitude and longitude coordinates shown are based on the North American Datum of 1927 (NAD 27) as currently required by the Mass Media Bureau of the FCC.

Ownership: Southern Broadcast Corp. of Sarasota (Group Owner).

Began Operation: Station operating; no on-air date

Represented (legal): Leibowitz & Associates PA.

Represented (sales): Millennium Sales & Marketing.

Personnel:

Gary Wordlaw, General Manager.

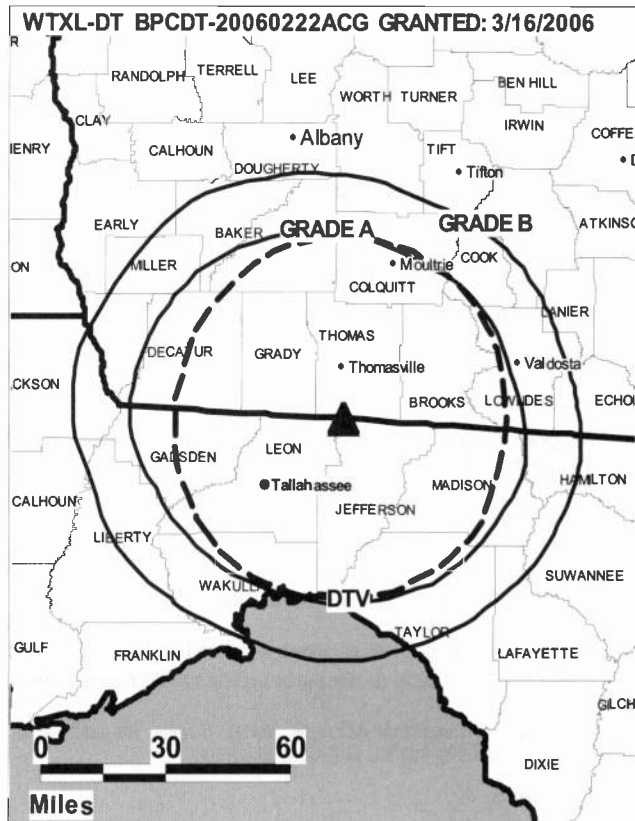
Patrick Kearney, General Sales Manager.

Colleen Marone, Program Director.

Richelle Ridgeway, News Director.

David Long, Chief Engineer.

Sue Downs, Traffic Manager.



© 2008 Warren Communications News

Laura Hurst

City of License: Tallahassee. **Station DMA:** Tallahassee, FL-Thomasville, GA.

Rank: 108.

Nielsen Data: Not available.

WTLX-TV **Ch. 27**

Network Service: ABC.

Licensee: WTLX-TV License LLC, 1477 10th St., Sarasota, FL 34236-4048.

Studio: 1620 Commerce Blvd, Midway, FL 32343.

Mailing Address: 1620 Commerce Blvd, Midway, FL 32343.

Phone: 850-893-3127; 850-893-1313. **Fax:** 850-668-0423.

E-mail: news@wtxl.com

Web Site: http://www.wtxl.com

Technical Facilities: Channel No. 27 (548-554 MHz). Authorized power: 2690-kw max. visual, aural. Antenna: 1699-ft above av. terrain, 1683-ft. above ground, 1841-ft. above sea level.

Latitude	30°	40'	06"
Longitude	83°	58'	10"

Transmitter: E side of U.S. 319, 6.6-mi. NNE of Tallahassee city limits.

Note: Latitude and longitude coordinates shown are based on the North American Datum of 1927 (NAD 27) as currently required by the Mass Media Bureau of the FCC.

Satellite Earth Stations: Transmitter Acrodyne; Vertex, 5-meter Ku-band; AFC, 5-meter Ku-band; Scientific-Atlanta, M/A-Com receivers.

News Services: Conus, AP.

LMA: Local marketing agreement with WTWC-TV (N), Tallahassee, FL.

Ownership: Southern Broadcast Corp. of Sarasota (Group Owner).

Began Operation: September 16, 1976. Sale to U.S. Communications Group by E. C. Allen approved by FCC January 27, 1984. Sale to Tallahassee Channel 27 Inc. by U.S. Communications Group approved by FCC August 23, 1991. Sale to Media Venture Management Inc. by Tallahassee Channel 27 Inc. approved by FCC May 26, 1993. Proposed sale to Hughes Broadcasting Partners II Ltd. dismissed by FCC October 7, 1996. Sale to present owner by Media Venture Management Inc. approved by FCC September 29, 2005.

Represented (legal): Leibowitz & Associates PA.

Represented (sales): Millennium Sales & Marketing.

Personnel:

Gary Wordlaw, General Manager.

Patrick Kearney, General Sales Manager.

Richelle Ridgeway, News Director.

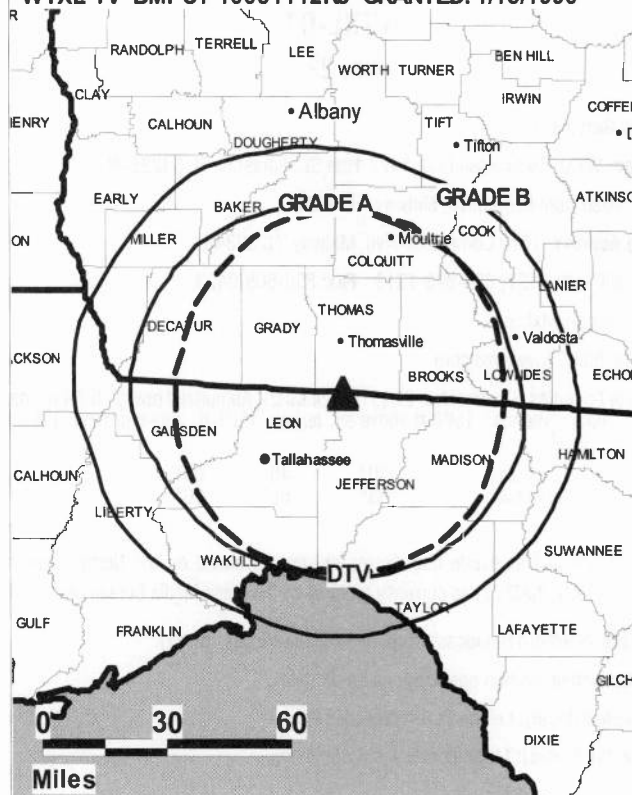
David Long, Chief Engineer.

Colleen Marone, Program Director.

Sue Downs, Traffic Manager.

Laura Hurst, Office Manager.

WTLX-TV BMPCT-19981112KJ GRANTED: 1/15/1999



© 2008 Warren Communications News

City of License: Tallahassee. **Station DMA:** Tallahassee, FL-Thomasville, GA.

Rank: 108.

Circulation © 2007 Nielsen. Coverage based on Nielsen study.

GrandTotal	Cable TV Households	Non-cable TV Households	Total TV Households
Estimated Station Totals *	171,100	123,170	294,270
Average Weekly Circulation (2007)	90,355	41,191	131,546
Average Daily Circulation (2007)			51,168
Station DMA Total	Cable TV Households	Non-cable TV Households	Total TV Households
Estimated Station Totals *	151,210	92,160	243,370
Average Weekly Circulation (2007)	85,987	36,741	122,728
Average Daily Circulation (2007)			48,293
Other DMA Total	Cable TV Households	Non-cable TV Households	Total TV Households
Estimated Station Totals *	19,890	31,010	50,900
Average Weekly Circulation (2007)	4,368	4,450	8,818
Average Daily Circulation (2007)			2,875

*Estimated station totals are sums of the Nielsen TV and Cable TV household estimates for each county in which the station registers viewing of more than 5% as per the Nielsen Survey Methods.

WFLA-DT

Ch. 7

Network Service: NBC.

Licensee: Media General Communications Holdings LLC, 333 E Franklin St, Richmond, VA 23219.

Studio: 200 S. Parker St., Tampa, FL 33606.

Mailing Address: PO Box 1410, Tampa, FL 33601.

Phone: 813-228-8888. **Fax:** 813-221-5787.

E-mail: eland@wfla.com

Web Site: http://www.wfla.com

Technical Facilities: Channel No. 7 (174-180 MHz). Authorized power: 35-kw visual, aural. Antenna: 1526-ft above av. terrain, 1519-ft. above ground, 1595-ft. above sea level.

Latitude	27°	50'	32"
Longitude	82°	15'	45"

Transmitter: 15001 Boyette Rd., Riverview.

Note: Latitude and longitude coordinates shown are based on the North American Datum of 1927 (NAD 27) as currently required by the Mass Media Bureau of the FCC.

Ownership: Media General Inc. (Group Owner).

Began Operation: November 1, 1999. High Definition.

Personnel:

Eric Land, General Manager.

Rick McEwen, Operations Director.

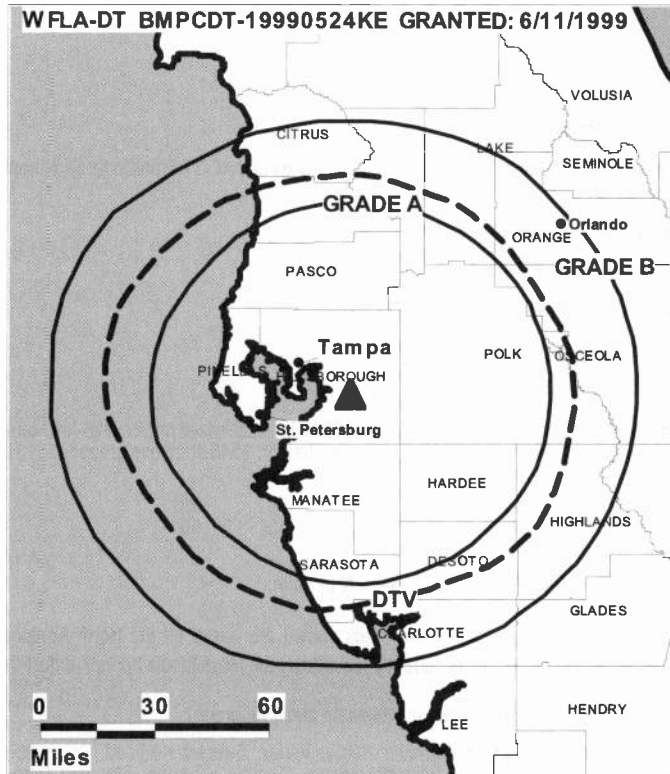
Joe Pomilla, Sales Director.

Carol Ward, Local Sales Manager.

Mark Overstreet, National Sales Manager.

Forest Carr, News Director.

Mark Schaefer, Engineering Director.



© 2008 Warren Communications News

Joyce Lueders, Business Manager & Programming Director.

Brad Moses, Marketing & Promotion Director.

City of License: Tampa. **Station DMA:** Tampa-St. Petersburg (Sarasota), FL.

Rank: 13.

Nielsen Data: Not available.

WFLA-TV

Ch. 8

Network Service: NBC.

Licensee: Media General Communications Holdings LLC, 333 E Franklin St, Richmond, VA 23219.

Studio: 200 S. Parker St., Tampa, FL 33606.

Mailing Address: PO Box 1410, Tampa, FL 33601.

Phone: 813-228-8888. **Fax:** 813-221-5787.

E-mail: jlueders@wfla.com

Web Site: http://www.wfla.com

Technical Facilities: Channel No. 8 (180-186 MHz). Authorized power: 316-kw visual, 31.6-kw aural. Antenna: 1536-ft above av. terrain, 1545-ft. above ground, 1612-ft. above sea level.

Latitude	27°	50'	32"
Longitude	82°	15'	46"

Transmitter: 15001 Boyette Rd., 5.5-mi. N of Balm.

Note: Latitude and longitude coordinates shown are based on the North American Datum of 1927 (NAD 27) as currently required by the Mass Media Bureau of the FCC.

Multichannel TV Sound: Stereo and separate audio program.

Satellite Earth Stations: Transmitter Harris; Vertex, 6-meter Ku-band; Scientific-Atlanta, 6.1-meter C-band; Scientific-Atlanta, 7-meter KC-band; Standard Communications receivers.

SNG Mobile Dish: Frontline, 2.4-meter Ku-band-band.

News Service: NBC News Channel.

Ownership: Media General Inc. (Group Owner).

Began Operation: February 14, 1955.

Represented (sales): Harrington Righter & Parsons Inc. (HRP).

Represented (legal): Dow Lohnes PLLC.

Personnel:

Eric Land, General Manager.

Rick McEwen, Operations Director.

Joe Pomilla, Sales Director.

Carol Ward, Local Sales Manager.

Mark Overstreet, National Sales Manager.

Forrest Carr, News Director.

Mark Schaefer, Engineering Director.

Joyce Lueders, Business Manager & Programming Director.

Brad Moses, Marketing & Promotion Director.



© 2008 Warren Communications News

City of License: Tampa. **Station DMA:** Tampa-St. Petersburg (Sarasota), FL.

Rank: 13.

Circulation © 2007 Nielsen. Coverage based on Nielsen study.

GrandTotal	Cable TV Households	Non-cable TV Households	Total TV Households
Estimated Station Totals *	1,333,550	484,120	1,817,670
Average Weekly Circulation (2007)	873,382	296,260	1,169,642
Average Daily Circulation (2007)			608,866
Station DMA Total	Cable TV Households	Non-cable TV Households	Total TV Households
Estimated Station Totals *	1,279,350	468,320	1,747,670
Average Weekly Circulation (2007)	864,679	293,854	1,158,533
Average Daily Circulation (2007)			604,650
Other DMA Total	Cable TV Households	Non-cable TV Households	Total TV Households
Estimated Station Totals *	54,200	15,800	70,000
Average Weekly Circulation (2007)	8,703	2,406	11,109
Average Daily Circulation (2007)			4,216

*Estimated station totals are sums of the Nielsen TV and Cable TV household estimates for each county in which the station registers viewing of more than 5% as per the Nielsen Survey Methods.

WFTS-DT
Ch. 29

Network Service: ABC.

Licensee: Tampa Bay Television Inc., 4045 N Himes Ave, Tampa, FL 33607.

Studio: 4045 N. Himes Ave., Tampa, FL 33607.

Mailing Address: 4045 N. Himes Ave., Tampa, FL 33607-6607.

Phone: 813-354-2828. **Fax:** 813-870-2828.

E-mail: generalmanager@abcactionnews.com

Web Site: <http://www.wfts.com>

Technical Facilities: Channel No. 29 (560-566 MHz). Authorized power: 500-kw max. visual, aural. Antenna: 1562-ft above av. terrain, 1552-ft. above ground, 1591-ft. above sea level.

Latitude	27°	50'	32"
Longitude	82°	15'	45"

Requests CP for change to 987-kw max. visual, 1558-ft above av. terrain, 1552-ft. above ground, 1627-ft. above sea level; BPCDT-20040330ABZ.

Transmitter: 15001 Boyette Rd., Riverview.

Note: Latitude and longitude coordinates shown are based on the North American Datum of 1927 (NAD 27) as currently required by the Mass Media Bureau of the FCC.

Ownership: E. W. Scripps Co. (Group Owner).

Began Operation: October 1, 1999. Standard Definition.

Represented (sales): Eagle Television Sales.

Personnel:

Bill Carey, General Manager.

Sarah Tyrrell, General Sales Manager.

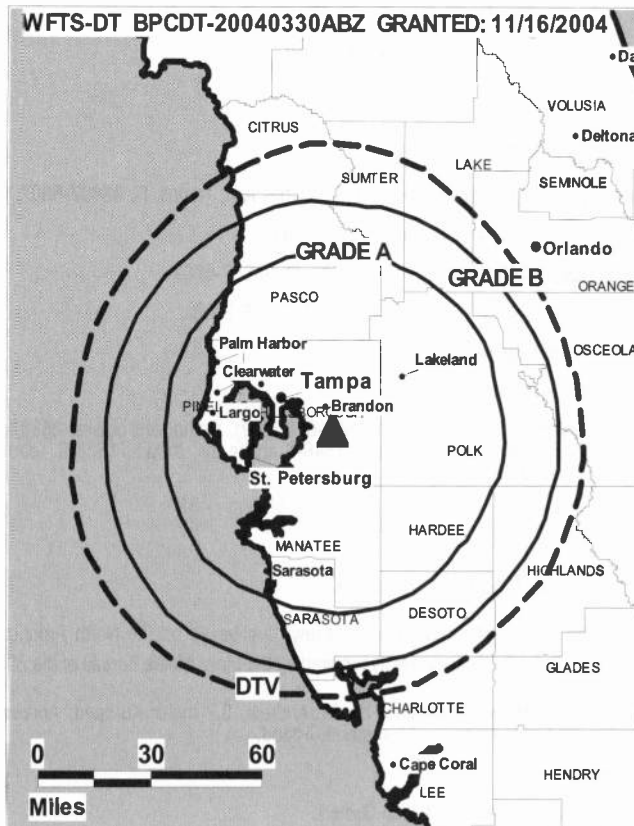
Charlie Ferro, National Sales Manager.

Bill Berra, News Director.

Jack Winter, Broadcast Operations Manager & Chief Engineer.

Laura Raisbeck, Business Manager.

Zamie Mount, Program Director.



© 2008 Warren Communications News

Donna Wilson, Promotion Manager.

Carol Davis, Traffic Manager.

Joy Petit, Community Affairs Manager.

City of License: Tampa. **Station DMA:** Tampa-St. Petersburg (Sarasota), FL.

Rank: 13.

Nielsen Data: Not available.

WFTS-TV
Ch. 28

Network Service: ABC.

Licensee: Tampa Bay Television Inc., 4045 N Himes Ave, Tampa, FL 33607-6607.

Studio: 4045 N. Himes Ave., Tampa, FL 33607-6607.

Mailing Address: 4045 N. Himes Ave., Tampa, FL 33607-6607.

Phone: 813-354-2828; 877-833-2828. **Fax:** 813-870-2828.

E-mail: generalmanager@abcactionnews.com

Web Site: http://www.wfts.com

Technical Facilities: Channel No. 28 (554-560 MHz). Authorized power: 2630-kw max. visual, 263-kw aural. Antenna: 1546-ft above av. terrain, 1538-ft. above ground, 1613-ft. above sea level.

Latitude	27°	50'	32"
Longitude	82°	15'	46"

Transmitter: 15001 Boyette Rd., Riverview.

Note: Latitude and longitude coordinates shown are based on the North American Datum of 1927 (NAD 27) as currently required by the Mass Media Bureau of the FCC.

Satellite Earth Stations: Transmitter Harris; Andrew, 3.7-meter Ku-band; Andrew, 4.5-meter KC-band; Andrew, 7.3-meter KC-band.

News Service: AP.

Ownership: E. W. Scripps Co. (Group Owner).

Began Operation: December 14, 1981. Sale to Capital Cities Communications by Ian Wheeler, et al., approved by FCC July 23, 1984 (Television Digest, Vol. 24:17). Sale to present owner by Capital Cities Communications approved by FCC November 14, 1985 (Vol. 25:30).

Represented (sales): Eagle Television Sales.

Represented (legal): Baker Hostetler LLP.

Represented (engineering): Denny & Associates PC.

Personnel:

Bill Carey, General Manager.

Sarah Tyrrell, General Sales Manager.

Charlie Ferro, National Sales Manager.

Bill Berra, News Director.

Jack Winter, Broadcast Operations Manager & Chief Engineer.

Laura Raisbeck, Business Manager.

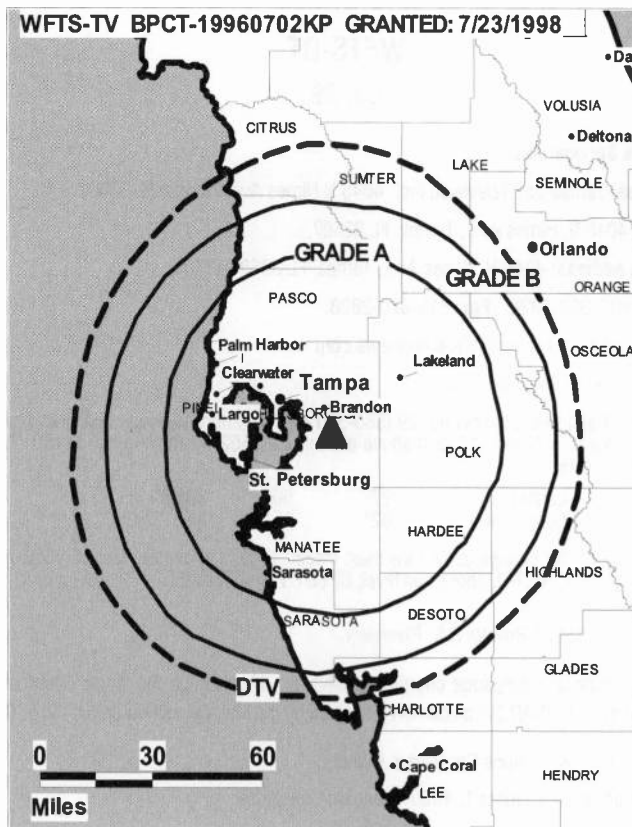
Zamie Mount, Program Director.

Donna Wilson, Promotion Manager.

Carol Davis, Traffic Manager.

Joy Petit, Community Affairs Manager.

WFTS-TV BPCT-19960702KP GRANTED: 7/23/1998



© 2008 Warren Communications News

City of License: Tampa. **Station DMA:** Tampa-St. Petersburg (Sarasota), FL.

Rank: 13.

Circulation © 2007 Nielsen. Coverage based on Nielsen study.

GrandTotal	Cable TV Households	Non-cable TV Households	Total TV Households
Estimated Station Totals *	1,279,350	500,160	1,779,510
Average Weekly Circulation (2007)	628,205	212,325	840,530
Average Daily Circulation (2007)			329,915
Station DMA Total	Cable TV Households	Non-cable TV Households	Total TV Households
Estimated Station Totals *	1,279,350	468,320	1,747,670
Average Weekly Circulation (2007)	628,205	210,061	838,266
Average Daily Circulation (2007)			329,615
Other DMA Total	Cable TV Households	Non-cable TV Households	Total TV Households
Estimated Station Totals *	0	31,840	31,840
Average Weekly Circulation (2007)	0	2,264	2,264
Average Daily Circulation (2007)			300

*Estimated station totals are sums of the Nielsen TV and Cable TV household estimates for each county in which the station registers viewing of more than 5% as per the Nielsen Survey Methods.

Florida — Tampa

WFTT-DT

Ch. 47

Network Service: TEL.

Licensee: Telefutura Tampa LLC, 1999 Avenue of the Stars, Suite 3050, Los Angeles, CA 90067.

Studio: 2610 W. Hillsborough Ave., Box 15058, Tampa, FL 33614.

Mailing Address: 2610 W. Hillsborough Ave., Tampa, FL 33614.

Phone: 813-872-6262. **Fax:** 813-998-3600.

E-mail: shess@univision.net

Web Site: <http://www.univision.net>

Technical Facilities: Channel No. 47 (668-674 MHz). Authorized power: 500-kw max. visual, aural. Antenna: 1040-ft above av. terrain, 1033-ft. above ground, 1109-ft. above sea level.

Latitude	27°	50'	32"
Longitude	82°	15'	45"

Note: Latitude and longitude coordinates shown are based on the North American Datum of 1927 (NAD 27) as currently required by the Mass Media Bureau of the FCC.

LMA: Local marketing agreement with WVEA-TV (UNV), Venice.

Ownership: Univision Communications Inc. (Group Owner).

Began Operation: Station operating; no on-air date

Represented (legal): Covington & Burling.

Represented (sales): Univision Inc.

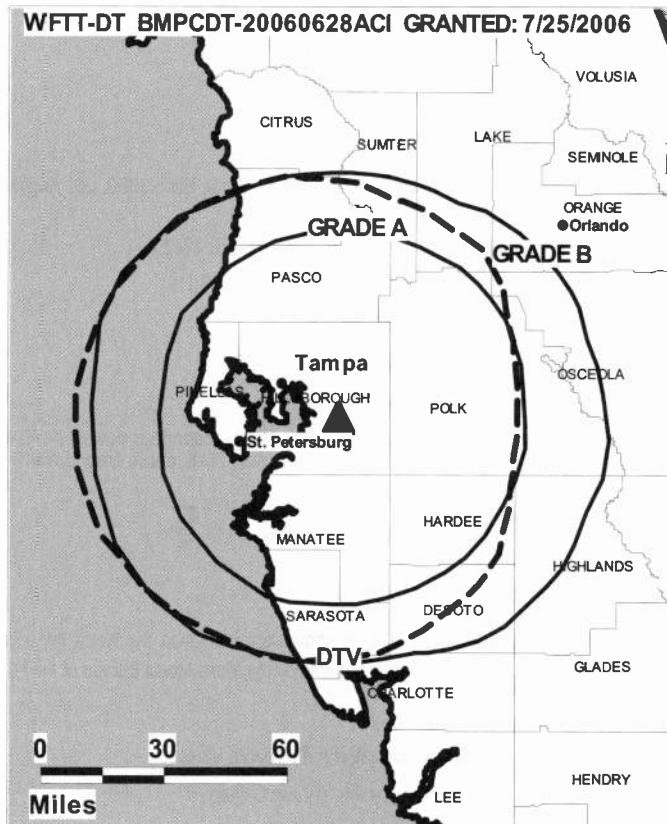
Personnel:

Rolo Duarte, General Manager.

Nelson Castillo, General Sales Manager.

Jessica Ortiz, National Sales Manager.

Steven Hess, Chief Engineer.



© 2008 Warren Communications News

Margaret Stanfield, Traffic Manager.

City of License: Tampa. **Station DMA:** Tampa-St. Petersburg (Sarasota), FL.

Rank: 13.

Nielsen Data: Not available.

WFTT-TV
Ch. 50

Network Service: TEL.

Licensee: Telefutura Tampa LLC, 1999 Avenue of the Stars, Suite 3050, Los Angeles, CA 90067.

Studio: 2610 W. Hillsborough Ave., Box 15058, Tampa, FL 33614.

Mailing Address: 2610 W. Hillsborough Ave., Tampa, FL 33614.

Phone: 813-872-6262. **Fax:** 813-998-3600.

E-mail: shess@univision.net

Web Site: http://www.univision.net

Technical Facilities: Channel No. 50 (686-692 MHz). Authorized power: 4170-kw max. visual, aural. Antenna: 1522-ft above av. terrain, 75-ft. above ground, 1447-ft. above sea level.

Latitude	27°	50'	32"
Longitude	82°	15'	46"

Transmitter: 15001 Boyette Rd., Riverview.

Note: Latitude and longitude coordinates shown are based on the North American Datum of 1927 (NAD 27) as currently required by the Mass Media Bureau of the FCC.

Multichannel TV Sound: Stereo only.

LMA: Local marketing agreement with WVEA-TV (UNV), Venice.

Ownership: Univision Communications Inc. (Group Owner).

Began Operation: March 1, 1988. Transfer of control to Broadcasting Media Partners Inc. approved by FCC March 27, 2007. Sale to present owner by USA Broadcasting approved by FCC May 21, 2001.

Represented (legal): Covington & Burling.

Represented (sales): Univision Inc.

Personnel:

Rolo Duarte, General Manager.

Nelson Castillo, General Sales Manager.

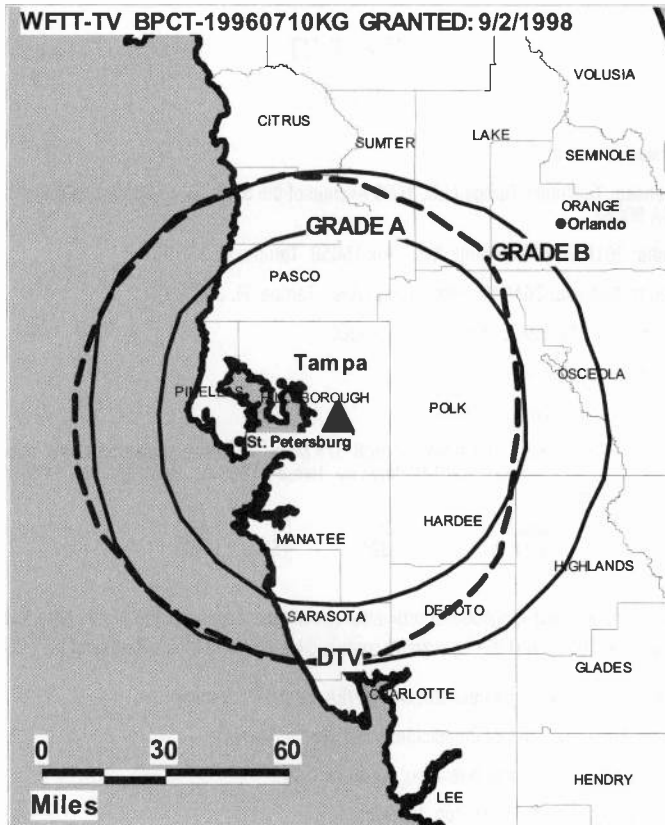
Jessica Ortiz, National Sales Manager.

Steven Hess, Chief Engineer.

Margaret Stanfield, Traffic Manager.

City of License: Tampa. **Station DMA:** Tampa-St. Petersburg (Sarasota), FL.

Rank: 13.



© 2008 Warren Communications News

Circulation © 2007 Nielsen. Coverage based on Nielsen study.

GrandTotal	Cable TV Households	Non-cable TV Households	Total TV Households
Estimated Station Totals *	0	282,880	282,880
Average Weekly Circulation (2007)	0	17,945	17,945
Average Daily Circulation (2007)		5,258	

Station DMA Total	Cable TV Households	Non-cable TV Households	Total TV Households
Estimated Station Totals *	0	282,880	282,880
Average Weekly Circulation (2007)	0	17,945	17,945
Average Daily Circulation (2007)		5,258	

*Estimated station totals are sums of the Nielsen TV and Cable TV household estimates for each county in which the station registers viewing of more than 5% as per the Nielsen Survey Methods.

WTVT
Ch. 13

Network Service: FOX.

Licensee: TVT License Inc., 5151 Wisconsin Ave. NW, c/o Molly Pauker, Washington, DC 20016.

Studio: 3213 John F. Kennedy Blvd., Tampa, FL 33609.

Mailing Address: PO Box 31113, Tampa, FL 33631-3113.

Phone: 813-876-1313. **Fax:** 813-871-3135.

E-mail: 13@wvtv.com

Web Site: http://www.wvtv.com/

Technical Facilities: Channel No. 13 (210-216 MHz). Authorized power: 316-kw visual, 47.5-kw aural. Antenna: 1416-ft above av. terrain, 1463-ft. above ground, 1549-ft. above sea level.

Latitude 27° 49' 09"
Longitude 82° 14' 26"

Transmitter: 4.4-mi. NNE of Balm.

Note: Latitude and longitude coordinates shown are based on the North American Datum of 1927 (NAD 27) as currently required by the Mass Media Bureau of the FCC.

Multichannel TV Sound: Stereo and separate audio program.

Satellite Earth Stations: Transmitter Larcen; Andrew, 5.6-meter Ku-band; RCA, 6.1-meter Ku-band; Scientific-Atlanta, 7-meter C-band; Scientific-Atlanta, Microdyne, M/A-Com receivers.

SNG Mobile Dish: Andrew, 3-meter Ku-band.

News Services: UPI, Sports News Satellite, Fox NewsEdge, Conus, CNN Newsource, AP.

Ownership: Fox Television Holdings Inc. (Group Owner).

Began Operation: April 1, 1955. Sale to Gaylord Broadcasting by ex-Gov. Doyle E. Carlton and W. Walter Tison interests approved by FCC July 18, 1956 (Television Digest, Vol. 12:26, 29). Sale to WTVT Inc. by Gaylord Broadcasting Co. approved by FCC April 23, 1987 (Vol. 27:11, 29). Transfer to Trustee approved by FCC September 1, 1992. Sale to New World Communications approved by FCC April 23, 1993 (Vol. 33:10). Sale to present owner by New World approved by FCC November 7, 1996.

Represented (legal): Skadden, Arps, Slate, Meagher & Flom LLP.

Represented (sales): Fox Stations Sales Inc.

Represented (engineering): du Treil, Lundin & Rackley Inc.

Personnel:

Robert W. Linger, Vice President & General Manager.

Jeff Maloney, Vice President, Sales.

Tom Garner, Vice President, Finance.

Phil Metlin, Vice President, News.

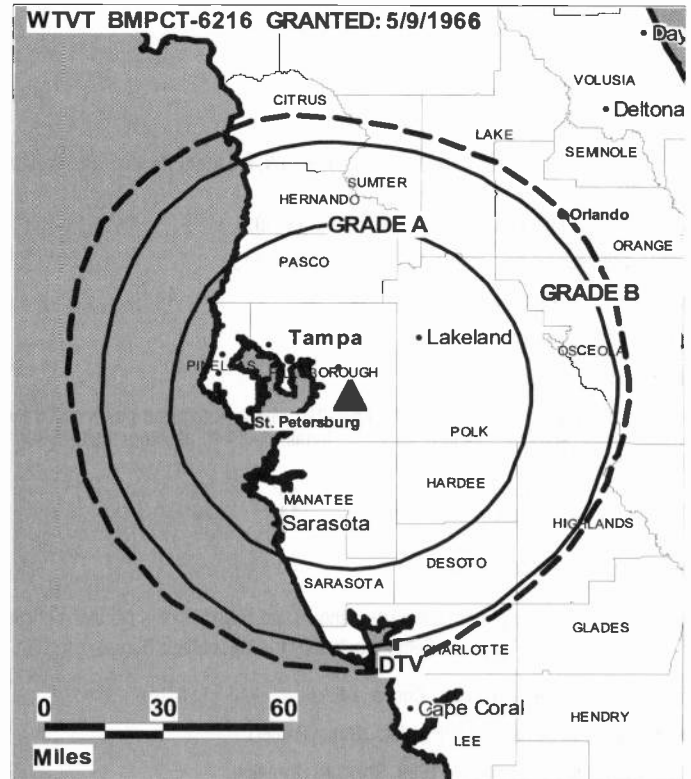
Mike Howey, Vice President, Engineering.

Mike House, Vice President, Creative Services.

Jim Benedict, Operations Director.

Diane Weatherell, Local Sales Manager.

Shawn Gossett, National Sales Manager.



© 2008 Warren Communications News

Rick Rea, Engineering Supervisor.

Brian Fields, Program & Research Director.

Yumary Montalvo, Traffic Manager.

City of License: Tampa. **Station DMA:** Tampa-St. Petersburg (Sarasota), FL.

Rank: 13.

Circulation © 2007 Nielsen. Coverage based on Nielsen study.

GrandTotal	Cable TV Households	Non-cable TV Households	Total TV Households
Estimated Station Totals *	1,330,170	508,890	1,839,060
Average Weekly Circulation (2007)	784,165	300,186	1,084,351
Average Daily Circulation (2007)			472,164
Station DMA Total	Cable TV Households	Non-cable TV Households	Total TV Households
Estimated Station Totals *	1,279,350	468,320	1,747,670
Average Weekly Circulation (2007)	776,753	296,989	1,073,742
Average Daily Circulation (2007)			467,721
Other DMA Total	Cable TV Households	Non-cable TV Households	Total TV Households
Estimated Station Totals *	50,820	40,570	91,390
Average Weekly Circulation (2007)	7,412	3,197	10,609
Average Daily Circulation (2007)			4,443

*Estimated station totals are sums of the Nielsen TV and Cable TV household estimates for each county in which the station registers viewing of more than 5% as per the Nielsen Survey Methods.

WTVT-DT

Ch. 12

Network Service: FOX.

Licensee: TVT License Inc., 5151 Wisconsin Ave. NW, c/o Molly Pauker, Washington, DC 20016.

Studio: 3213 John F. Kennedy Blvd., Tampa, FL 33609.

Mailing Address: PO Box 31113, Tampa, FL 33631-3113.

Phone: 813-876-1313. **Fax:** 813-870-9724.

E-mail: 13@wvt.com

Web Site: http://www.wvt.com

Technical Facilities: Channel No. 12 (204-210 MHz). Authorized power: 17.5-kw visual, aural. Antenna: 1430-ft above av. terrain, 1424-ft. above ground, 1509-ft. above sea level.

Latitude	27°	49'	08"
Longitude	82°	14'	26"

Transmitter: 4.4-mi. NNE of Balm.

Note: Latitude and longitude coordinates shown are based on the North American Datum of 1927 (NAD 27) as currently required by the Mass Media Bureau of the FCC.

News Services: Fox NewsEdge, Conus, AP.

Ownership: Fox Television Holdings Inc. (Group Owner).

Began Operation: November 1, 1999. Standard Definition.

Represented (legal): Skadden, Arps, Slate, Meagher & Flom LLP.

Personnel:

Robert W. Linger, Vice President & General Manager.

Jeff Maloney, Vice President, Sales.

Tom Garner, Vice President, Finance.

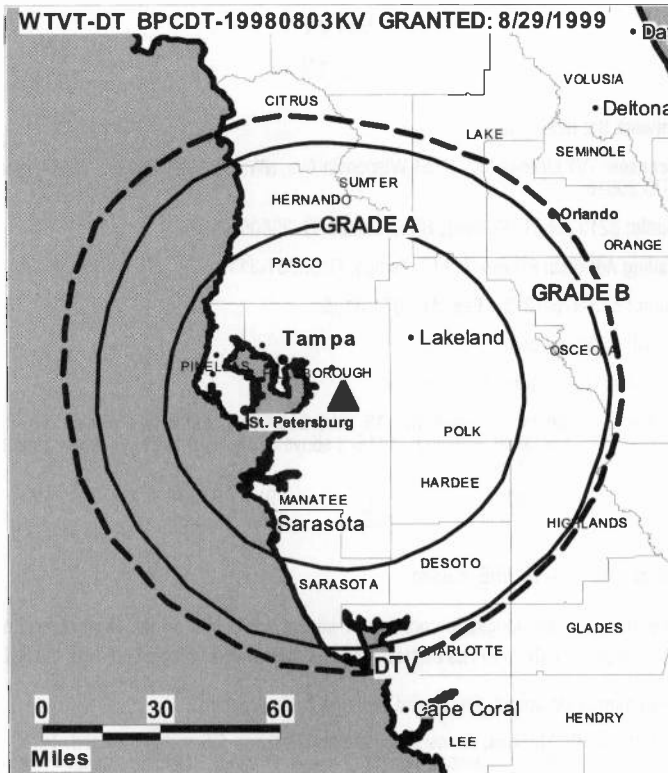
Phil Metlin, Vice President, News.

Mike Howey, Vice President, Engineering.

Mike House, Vice President, Creative Services.

Jim Benedict, Operations Director.

Diane Weatherell, Local Sales Manager.



© 2008 Warren Communications News

Shawn Gossett, National Sales Manager.

Rick Rea, Engineering Supervisor.

Brian Fields, Program & Research Director.

Yumary Montalvo, Traffic Manager.

City of License: Tampa. **Station DMA:** Tampa-St. Petersburg (Sarasota), FL.

Rank: 13.

Nielsen Data: Not available.

WPBF

Ch. 25

Network Service: ABC.

Licensee: WPBF-TV Co., 959 8th Ave., New York, NY 10019.

Studio: 3970 RCA Blvd., Suite 7007, Palm Beach Gardens, FL 33410.

Mailing Address: 3970 RCA Blvd., Suite 7007, Palm Beach Gardens, FL 33410.

Phone: 561-694-2525. **Fax:** 561-627-6738.

E-mail: cscollard@hearst.com

Web Site: http://www.wpbfnnews.com

Technical Facilities: Channel No. 25 (536-542 MHz). Authorized power: 5000-kw visual, 500-kw aural. Antenna: 1493-ft above av. terrain, 1493-ft. above ground, 1516-ft. above sea level.

Latitude	27°	07'	17"
Longitude	80°	23'	42"

Note: Latitude and longitude coordinates shown are based on the North American Datum of 1927 (NAD 27) as currently required by the Mass Media Bureau of the FCC.

Multichannel TV Sound: Stereo only.

Satellite Earth Stations: Transmitter Harris; Andrew, 4.5-meter C-band; Microdyne, 5-meter C-band; Microdyne, 7-meter C-band; Andrew, 7.3-meter C-band; Microdyne, Avantek receivers.

SNG Mobile Dish: Andrew, 2.4-meter Ku-band.

News Services: Conus, CNN Newsource, ABC NewsOne, AP.

Ownership: Hearst Broadcasting (Group Owner).

Began Operation: January 1, 1989.

Represented (sales): Eagle Television Sales.

Represented (legal): Brooks, Pierce, McLendon, Humphrey & Leonard LLP.

Personnel:

Victoria Gedrys Regan, Vice President & General Manager.

Caroline Scollard, General Sales Manager.

Ryan Rothstein, Local Sales Manager.

Devin Horenstein, National Sales Manager.

Joe Coscia, News Director.

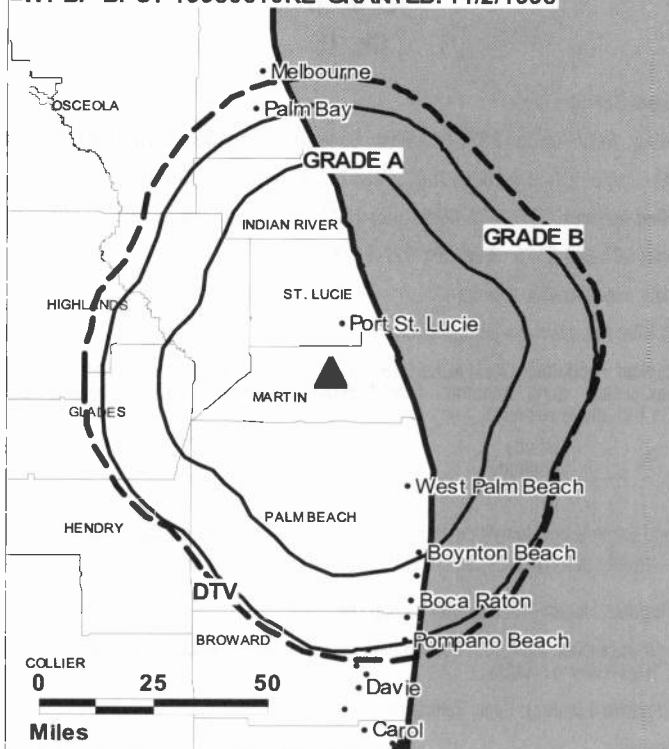
Cliff Thomas, Chief Engineer.

Robert Sohovich, Business Manager.

Russ Larish, Program Coordinator & Production Manager.

Mark Prutisto, Promotion Coordinator.

WPBF BPCT-19980610KE GRANTED: 11/2/1998



© 2008 Warren Communications News

Rosemary Ortiz, Traffic Manager.

Nicole Loomis, Human Resources Coordinator.

City of License: Tequesta. **Station DMA:** West Palm Beach-Fort Pierce, FL. **Rank:** 38.

Circulation © 2007 Nielsen. Coverage based on Nielsen study.

GrandTotal	Cable TV Households	Non-cable TV Households	Total TV Households
Estimated Station Totals *	558,250	213,890	772,140
Average Weekly Circulation (2007)	324,569	108,740	433,309
Average Daily Circulation (2007)			193,909
Station DMA Total	Cable TV Households	Non-cable TV Households	Total TV Households
Estimated Station Totals *	558,250	213,890	772,140
Average Weekly Circulation (2007)	324,569	108,740	433,309
Average Daily Circulation (2007)			193,909

*Estimated station totals are sums of the Nielsen TV and Cable TV household estimates for each county in which the station registers viewing of more than 5% as per the Nielsen Survey Methods.

WPBF-DT

Ch. 16

Network Service: ABC.

Grantee: WPBF-TV Co., 3970 RCA Blvd., Suite 7007, Palm Beach Gardens, FL 33410.

Studio: 3970 RCA Blvd., Suite 7007, Palm Beach Gardens, FL 33410.

Mailing Address: 3970 RCA Blvd., Suite 7007, Palm Beach Gardens, FL 33410.

Phone: 561-694-2525. **Fax:** 561-627-6738.

E-mail: cscollard@hearsst.com

Web Site: http://www.wpbfnnews.com

Technical Facilities: Channel No. 16 (482-488 MHz). Authorized power: 1000-kw max. visual, aural. Antenna: 1489-ft above av. terrain, 1483-ft. above ground, 1512-ft. above sea level.

Latitude	27°	07'	17"
Longitude	80°	23'	42"

Note: Latitude and longitude coordinates shown are based on the North American Datum of 1927 (NAD 27) as currently required by the Mass Media Bureau of the FCC.

Ownership: Hearst Broadcasting (Group Owner).

Began Operation: April 15, 2002. Station operating under Special Temporary Authority at 1000-kw. max. visual.

Represented (sales): Eagle Television Sales.

Personnel:

Victoria Gedrys Regan, Vice President & General Manager.

Caroline Scollard, General Sales Manager.

Ryan Rothstein, Local Sales Manager.

Devin Horenstein, National Sales Manager.

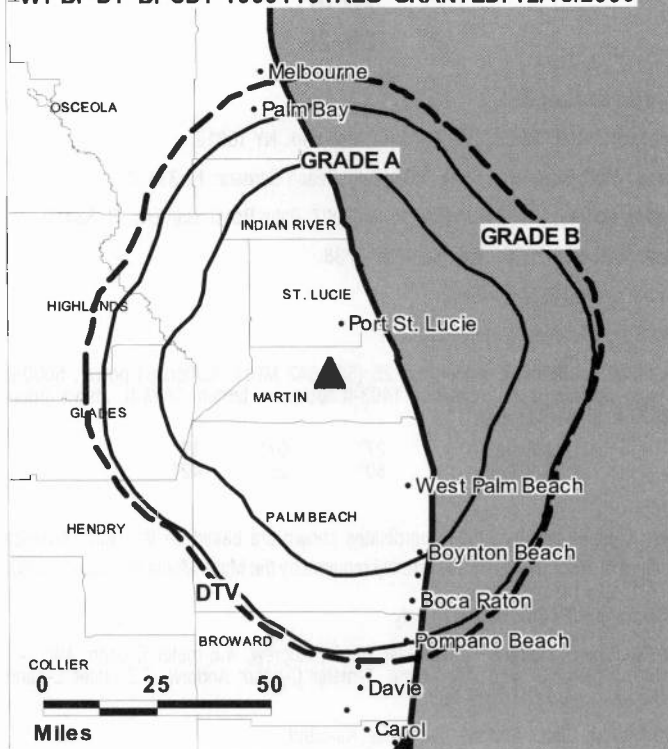
Joe Coscia, News Director.

Cliff Thomas, Chief Engineer.

Robert Sohovich, Business Manager.

Russ Larish, Program Coordinator & Production Manager.

WPBF-DT BPCDT-19991101AEG GRANTED: 12/13/2000



© 2008 Warren Communications News

Mark Prutisto, Promotion Coordinator.

Rosemary Ortiz, Traffic Manager.

Nicole Loomis, Human Resources Director.

City of License: Tequesta. **Station DMA:** West Palm Beach-Fort Pierce, FL. **Rank:** 38.

Nielsen Data: Not available.

WRXY-DT

Ch. 33

Network Service: IND.

Licensee: West Coast Christian Television Inc., 40000 Horseshoe Acres Rd., Punta Gorda, FL 33955.

Studio: 40000 Horseshoe Acres Rd., Punta Gorda, FL 33982.

Mailing Address: 40000 Horseshoe Acres Rd., Punta Gorda, FL 33982.

Phone: 239-543-7200. **Fax:** 239-543-6800.

E-mail: wrxygm@skycasters.net

Web Site: <http://www.ctnonline.com/wrxy49>

Technical Facilities: Channel No. 33 (584-590 MHz). Authorized power: 1000-kw max. visual, aural. Antenna: 1407-ft above av. terrain, 1401-ft. above ground, 1427-ft. above sea level.

Latitude	26°	47'	08"
Longitude	81°	47'	41"

Note: Latitude and longitude coordinates shown are based on the North American Datum of 1927 (NAD 27) as currently required by the Mass Media Bureau of the FCC.

Satellite Earth Station: Perfect 10, 3.7-meter C-band.

Ownership: Christian Television Network Inc. (Group Owner).

Began Operation: Station operating; no on-air date

Personnel:

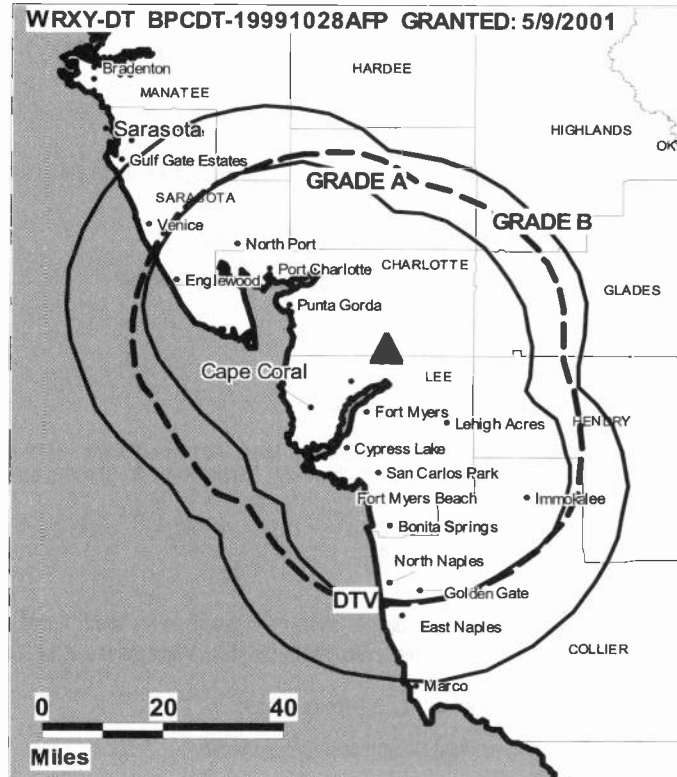
Bob D'Andrea, President.

Paul Lodato, General Manager.

Lisa Yeargin, Traffic & Operations Manager.

Rodney Yeargin, Production Manager.

Elizabeth Perez, Office Manager.



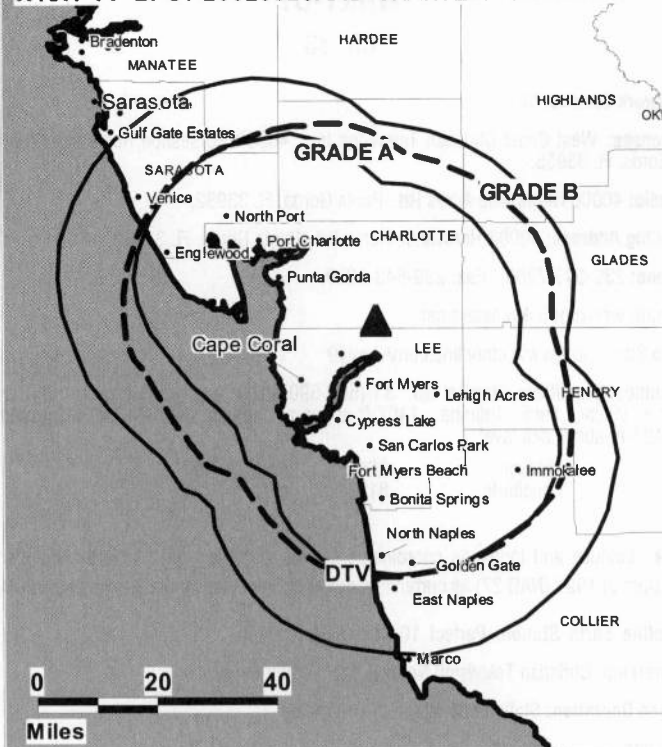
© 2008 Warren Communications News

City of License: Tice. **Station DMA:** Fort Myers-Naples, FL. **Rank:** 63.

Nielsen Data: Not available.

WRXY-TV**Ch. 49****Network Service:** IND.**Licensee:** West Coast Christian Television Inc., 40000 Horseshoe Acres Rd., Punta Gorda, FL 33955.**Studio:** 40000 Horseshoe Acres Rd., Punta Gorda, FL 33982.**Mailing Address:** 40000 Horseshoe Acres Rd., Punta Gorda, FL 33982.**Phone:** 239-543-7200. **Fax:** 239-543-6800.**E-mail:** wrxygm@skycasters.net**Web Site:** http://www.ctnonline.com/wrxy49**Technical Facilities:** Channel No. 49 (680-686 MHz). Authorized power: 3470-kw max. visual, aural. Antenna: 1407-ft above av. terrain, 1401-ft. above ground, 1427-ft. above sea level.

Latitude	26°	47'	08"
Longitude	81°	47'	40"

Note: Latitude and longitude coordinates shown are based on the North American Datum of 1927 (NAD 27) as currently required by the Mass Media Bureau of the FCC.**Satellite Earth Station:** Perfect 10, 3.7-meter C-band.**Ownership:** Christian Television Network Inc. (Group Owner).**Began Operation:** January 29, 1995. Sale to present owner by Golden Media Inc. approved by FCC March 6, 1992. Sale to Golden Media Inc. by Tice Television Co. & Qualivision of Lee County Inc. aproved by FCC June 15, 1987.**Represented (legal):** Hardy, Carey, Chautin & Balkin LLP.**Represented (engineering):** Lechman & Johnson Inc.**Personnel:****Bob D'Andrea**, President.**Paul Lodato**, General Manager.**Lisa Yeargin**, Traffic & Operations Manager.**Rodney Yeargin**, Production.**Elizabeth Perez**, Office Manager.**City of License:** Tice. **Station DMA:** Fort Myers-Naples, FL. **Rank:** 63.**WRXY-TV BPCT-20020520AAU GRANTED: 10/22/2002.**

© 2008 Warren Communications News

Circulation © 2007 Nielsen. Coverage based on Nielsen study.

GrandTotal	Cable TV Households	Non-cable TV Households	Total TV Households
Estimated Station Totals *	3,940	0	3,940
Average Weekly Circulation (2007)	197	0	197
Average Daily Circulation (2007)			43

Station DMA Total	Cable TV Households	Non-cable TV Households	Total TV Households
Estimated Station Totals *	3,940	0	3,940
Average Weekly Circulation (2007)	197	0	197
Average Daily Circulation (2007)			43

*Estimated station totals are sums of the Nielsen TV and Cable TV household estimates for each county in which the station registers viewing of more than 5% as per the Nielsen Survey Methods.

WVEA-DT

Ch. 25

Network Service: UNV.

Licensee: Entravision Holdings LLC, 2425 Olympic Blvd., Suite 6000 W, Santa Monica, CA 90404.

Studio: 2610 W. Hillsborough Ave., Tampa, FL 33614.

Mailing Address: 2610 W. Hillsborough Ave., Tampa, FL 33614.

Phone: 813-872-6262. **Fax:** 813-998-3600.

E-mail: lgonzalez@entravision.com

Web Site: http://www.entravision.com

Technical Facilities: Channel No. 25 (536-542 MHz). Authorized power: 750-kw max. visual, aural. Antenna: 1549-ft above av. terrain, 1558-ft. above ground, 1617-ft. above sea level.

Latitude	27°	49'	10"
Longitude	82°	15'	39"

Transmitter: 13623 Rhodine Rd., Riverview.

Note: Latitude and longitude coordinates shown are based on the North American Datum of 1927 (NAD 27) as currently required by the Mass Media Bureau of the FCC.

News Services: AP, CNN Newsource.

LMA: Local marketing agreement with WFTT-DT (TEL), Tampa.

Ownership: Entravision Communications Corp. (Group Owner).

Began Operation: February 1, 2003. Standard Definition.

Represented (legal): Thompson Hine LLP.

Personnel:

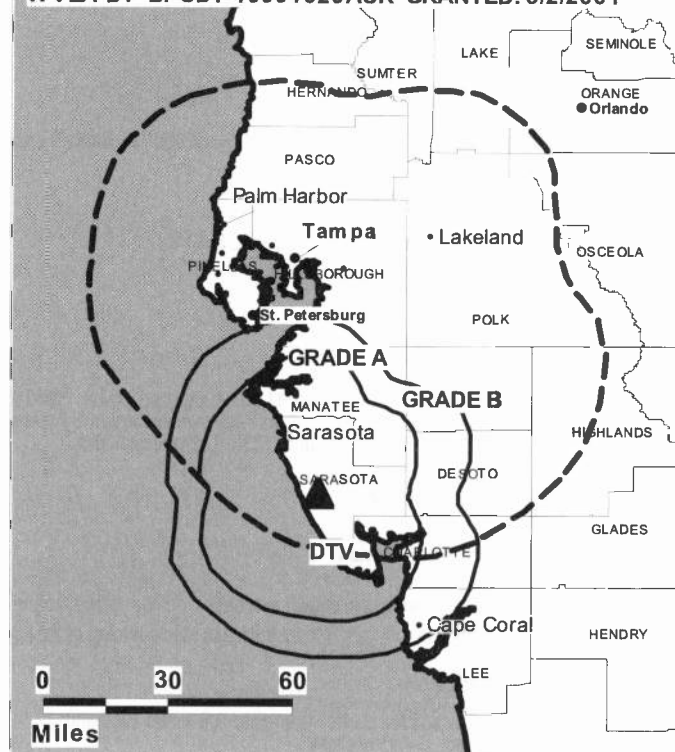
Lilly Gonzalez, General Manager.

Nelson Castillo, Sales Manager.

Maria del Pilar Ortiz, News Director.

Mario Cuevas, Business Manager & Controller.

WVEA-DT BPCDT-19991029ACK GRANTED: 5/2/2001•



© 2008 Warren Communications News

Robert Corbacho, Production Manager.

Dinorah Ottenwalder, Traffic Coordinator.

City of License: Venice. **Station DMA:** Tampa-St. Petersburg (Sarasota), FL.

Rank: 13.

Nielsen Data: Not available.

WVEA-TV

Ch. 62

Network Service: UNV.

Licensee: Entravision Holdings LLC, 2425 Olympic Blvd., Suite 6000 W, Santa Monica, CA 90404.

Studio: 2610 W. Hillsborough Ave., Tampa, FL 33614.

Mailing Address: 2610 W. Hillsborough Ave., Tampa, FL 33614.

Phone: 813-872-6262. **Fax:** 813-998-3600.

E-mail: lgonzalez@entravision.com

Web Site: http://www.entravision.com

Technical Facilities: Channel No. 62 (758-764 MHz). Authorized power: 5000-kw max. & 468-kw horizontal visual, 4184-kw & 418-kw horizontal aural. Antenna: 1562-ft above av. terrain, 1562-ft. above ground, 1623-ft. above sea level.

Latitude	27°	49'	10"
Longitude	82°	15'	39"

Transmitter: 13623 Rhodine Rd., Riverview.

Note: Latitude and longitude coordinates shown are based on the North American Datum of 1927 (NAD 27) as currently required by the Mass Media Bureau of the FCC.

Multichannel TV Sound: Stereo only.

Satellite Earth Stations: Transmitter Harris; Comtech, 3.8-meter KC-band; Comtech, 5-meter KC-band; Sony receivers.

LMA: Local marketing agreement with WFTT-TV (TEL), Tampa.

Ownership: Entravision Communications Corp. (Group Owner).

Began Operation: May 3, 1991. Sale to present owner by DeSoto Broadcasting Inc. approved by FCC December 17, 1998.

Represented (sales): Univision.

Represented (legal): Thompson Hine LLP.

Represented (engineering): du Treil, Lundin & Rackley Inc.

Personnel:

Lilly N. Gonzalez, General Manager.

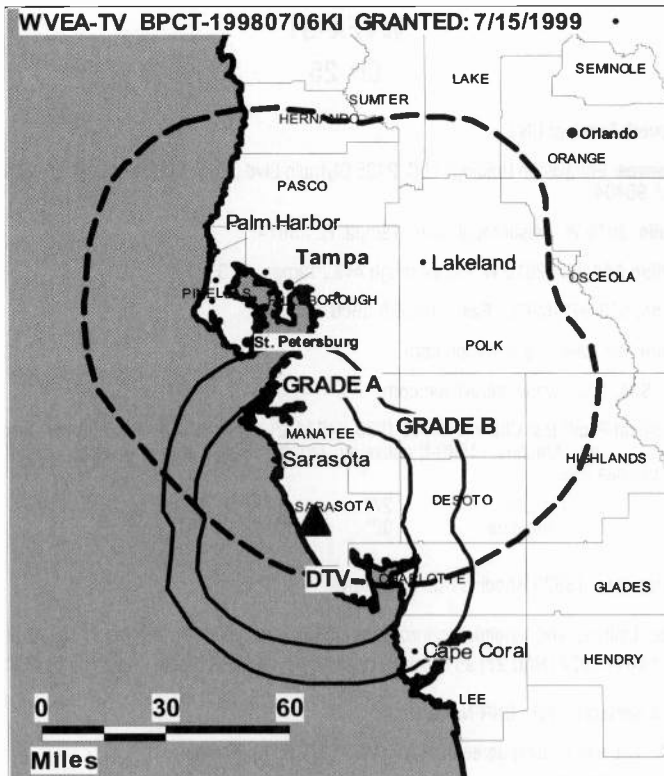
Nelson Castillo, Sales Manager.

Maria del Pilar Ortiz, News Director.

Mario Cuevas, Business Manager & Controller.

Robert Corbacho, Production Manager.

Dinorah Ottenwalder, Traffic Coordinator.



© 2008 Warren Communications News

City of License: Venice. **Station DMA:** Tampa-St. Petersburg (Sarasota), FL.

Rank: 13.

Circulation © 2007 Nielsen. Coverage based on Nielsen study.

GrandTotal	Cable TV Households	Non-cable TV Households	Total TV Households
Estimated Station Totals *	298,620	240,510	539,130
Average Weekly Circulation (2007)	16,723	23,333	40,056
Average Daily Circulation (2007)			24,296

Station DMA Total	Cable TV Households	Non-cable TV Households	Total TV Households
Estimated Station Totals *	298,620	240,510	539,130
Average Weekly Circulation (2007)	16,723	23,333	40,056
Average Daily Circulation (2007)			24,296

*Estimated station totals are sums of the Nielsen TV and Cable TV household estimates for each county in which the station registers viewing of more than 5% as per the Nielsen Survey Methods.

Florida — West Palm Beach

WFLX
Ch. 29

Network Service: FOX.

Licensee: WFLX License Subsidiary LLC, 201 Monroe St., RSA Tower, 20th Floor, Montgomery, AL 36104.

Studio: 4119 W. Blue Heron Blvd., West Palm Beach, FL 33404.

Mailing Address: 4119 W. Blue Heron Blvd., West Palm Beach, FL 33404.

Phone: 561-845-2929. **Fax:** 561-863-1238.

E-mail: bfigurella@wflx.com

Web Site: <http://www.wflxfox29.com>

Technical Facilities: Channel No. 29 (560-566 MHz). Authorized power: 5000-kw max. & 1350-kw horizontal visual, 500-kw & 270-kw horizontal aural. Antenna: 1500-ft above av. terrain, 1533-ft. above ground, 1549-ft. above sea level.

Latitude	26°	34'	37"
Longitude	80°	14'	32"

Transmitter: 2.3-mi. W of Hwy. 441 & 0.7-mi. S of Lantana Rd., near Green Acres City.

Note: Latitude and longitude coordinates shown are based on the North American Datum of 1927 (NAD 27) as currently required by the Mass Media Bureau of the FCC.

Multichannel TV Sound: Stereo and separate audio program.

Satellite Earth Stations: Transmitter Harris; Scientific-Atlanta, 4-meter Ku-band; Scientific-Atlanta, 7-meter; Scientific-Atlanta, M/A-Corn receivers.

Ownership: Raycom Media Inc. (Group Owner).

Began Operation: October 1, 1982. Sale to present owner from Malrite Communications Group Inc. approved by FCC August 13, 1998 (Television Digest, Vol. 38:15).

Represented (sales): Harrington Righter & Parsons Inc. (HRP).

Represented (legal): Covington & Burling.

Represented (engineering): Evans Associates.

Personnel:

John J. Spinola, Vice President & General Manager.

John Heislman, General & National Sales Manager.

Steve Hunsicker, News Director.

Angelo (Butch) Figurella, Chief Engineer.

Bryn Palmquist, Business Manager.

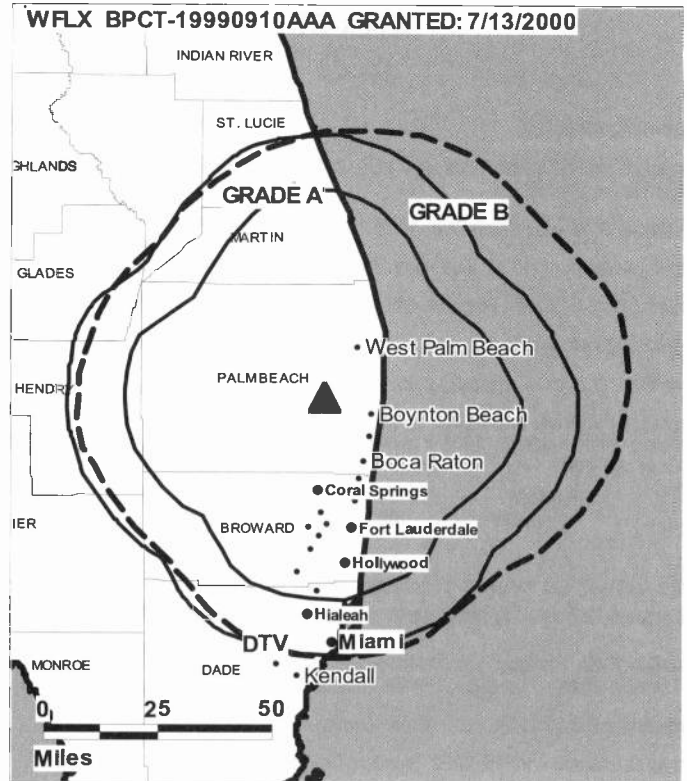
Barb Billens, Program Director.

Brian Correll, Creative Services Director.

Jackie Vaughn, Traffic Manager.

City of License: West Palm Beach. **Station DMA:** West Palm Beach-Fort Pierce, FL.

Rank: 38.



© 2008 Warren Communications News

Circulation © 2007 Nielsen. Coverage based on Nielsen study.

GrandTotal	Cable TV Households	Non-cable TV Households	Total TV Households
Estimated Station Totals *	558,250	410,320	968,570
Average Weekly Circulation (2007)	292,979	125,412	418,391
Average Daily Circulation (2007)			148,025
Station DMA Total	Cable TV Households	Non-cable TV Households	Total TV Households
Estimated Station Totals *	558,250	213,890	772,140
Average Weekly Circulation (2007)	292,979	113,626	406,605
Average Daily Circulation (2007)			146,377
Other DMA Total	Cable TV Households	Non-cable TV Households	Total TV Households
Estimated Station Totals *	0	196,430	196,430
Average Weekly Circulation (2007)	0	11,786	11,786
Average Daily Circulation (2007)			1,648

*Estimated station totals are sums of the Nielsen TV and Cable TV household estimates for each county in which the station registers viewing of more than 5% as per the Nielsen Survey Methods.

WFLX-DT

Ch. 28

Network Service: FOX.

Licensee: WFLX License Subsidiary LLC, 201 Monroe St., RSA Tower, 20th Floor, Montgomery, AL 36104.

Studio: 4119 W. Blue Heron Blvd., West Palm Beach, FL 33404.

Mailing Address: 4119 W. Blue Heron Blvd., West Palm Beach, FL 33404.

Phone: 561-845-2929. **Fax:** 561-848-1238.

E-mail: bfigurella@wflx.com

Web Site: <http://www.wflxfox29.com>

Technical Facilities: Channel No. 28 (554-560 MHz). Authorized power: 637-kw max. visual, aural. Antenna: 1503-ft above av. terrain, 1501-ft. above ground, 1517-ft. above sea level.

Latitude	26°	34'	37"
Longitude	80°	14'	32"

Note: Latitude and longitude coordinates shown are based on the North American Datum of 1927 (NAD 27) as currently required by the Mass Media Bureau of the FCC.

Satellite Earth Stations: Transmitter Harris; Scientific-Atlanta, 4-meter Ku-band; Scientific-Atlanta, 7-meter; Scientific-Atlanta, M/A-Com receivers.

Ownership: Raycom Media Inc. (Group Owner).

Began Operation: April 15, 2002. Standard Definition.

Represented (legal): Covington & Burling.

Personnel:

John J. Spinola, Vice President & General Manager.

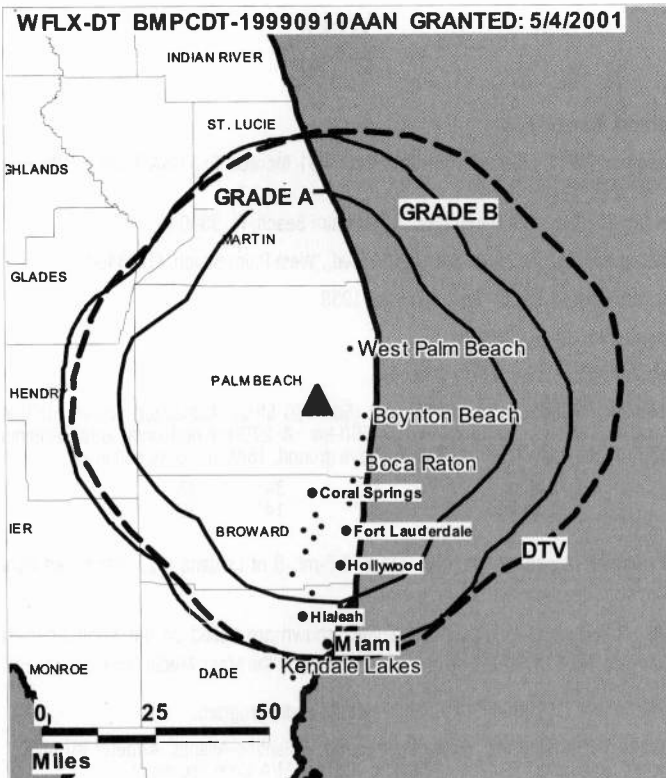
John Heislman, General & National Sales Manager.

Steve Hunsicker, News Director.

Angelo (Butch) Figurella, Chief Engineer.

Bryn Palmquist, Business Manager.

Barb Billens, Program Director.



© 2008 Warren Communications News

Brian Correll, Creative Services Director.

Jackie Vaughn, Traffic Manager.

City of License: West Palm Beach. **Station DMA:** West Palm Beach-Fort Pierce, FL.

Rank: 38.

Nielsen Data: Not available.

Florida — West Palm Beach

WPEC

Ch. 12

Network Service: CBS.

Licensee: Freedom Broadcasting of Florida Licensee LLC, 1100 Fairfield Dr., West Palm Beach, FL 33407.

Studio: 1100 Fairfield Dr., West Palm Beach, FL 33407.

Mailing Address: PO Box 198512, West Palm Beach, FL 33419-8512.

Phone: 561-844-1212; 800-310-9732. **Fax:** 561-842-1212.

E-mail: dwade@wpecnews12.com

Web Site: http://www.wpecnews12.com

Technical Facilities: Channel No. 12 (204-210 MHz). Authorized power: 316-kw visual, aural. Antenna: 1014-ft above av. terrain, 994-ft. above ground, 1016-ft. above sea level.

Latitude	26°	35'	18"
Longitude	80°	12'	30"

Transmitter: 6011 State Rd. 7 (U.S. 441).

Note: Latitude and longitude coordinates shown are based on the North American Datum of 1927 (NAD 27) as currently required by the Mass Media Bureau of the FCC.

Multichannel TV Sound: Stereo only.

SNG Mobile Dish: Andrew, 2.4-meter Ku-band.

News Services: Conus, CBS Newspath, AP.

Ownership: Freedom Communications Holdings Inc. (Group Owner).

Began Operation: January 1, 1955. Sale to present owner by Freedom Broadcasting Inc. approved by FCC April 1, 2004. Sale to Freedom Broadcasting Inc. by Photo Electronics Co. LP approved by FCC December 5, 1995 (Television Digest, Vol. 35:40). Sale to Photo Electronics Co. LP by Royal American Industries Inc. approved by FCC October 26, 1973. Sale to Royal American (66.33% owned by Bankers Life & Casualty Co.) by Rand Broadcasting & Bertram Lebar approved in 1964 (Vol. 4:9). Previous sale to Rand Broadcasting & Lebar by RKO Teleradio Pictures Inc. approved May 16, 1957 (Vol. 13:12, 20). RKO purchase from J. Robert Meachem interests approved by FCC July 27, 1955 (Vol. 11:27, 31).

Represented (sales): TeleRep Inc.

Represented (legal): Latham & Watkins.

Represented (engineering): du Treil, Lundin & Rackley Inc.

Personnel:

Doreen Wade, President.

Donn Colee, Station Manager & Program Director.

Douglas Wolffmueller, General Sales Manager.

Jim Posey, Local Sales Manager.

Mary Gregg, National Sales Manager.

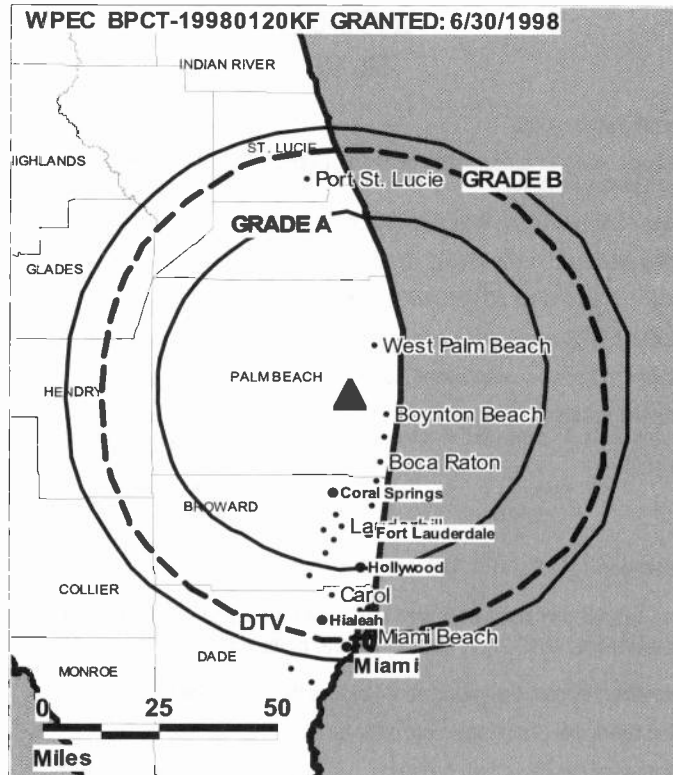
Steve Hunsicker, Executive News Director.

Keith Betts, Engineering Director.

Cindy Sheldon, Business Manager.

Craig Davenport, Promotions Manager.

Geoff Cortelyou, Production Manager.



© 2008 Warren Communications News

Roberta Juracka, Traffic Manager.

Sylvia Waldman, Community Relations Coordinator.

Christine Briscoe, Human Resources Manager.

City of License: West Palm Beach. **Station DMA:** West Palm Beach-Fort Pierce, FL.

Rank: 38.

Circulation © 2007 Nielsen. Coverage based on Nielsen study.

GrandTotal	Cable TV Households	Non-cable TV Households	Total TV Households
Estimated Station Totals *	558,250	222,440	780,690
Average Weekly Circulation (2007)	378,331	123,483	501,814
Average Daily Circulation (2007)			245,830
Station DMA Total	Cable TV Households	Non-cable TV Households	Total TV Households
Estimated Station Totals *	558,250	213,890	772,140
Average Weekly Circulation (2007)	378,331	122,979	501,310
Average Daily Circulation (2007)			245,548
Other DMA Total	Cable TV Households	Non-cable TV Households	Total TV Households
Estimated Station Totals *	0	8,550	8,550
Average Weekly Circulation (2007)	0	504	504
Average Daily Circulation (2007)			282

*Estimated station totals are sums of the Nielsen TV and Cable TV household estimates for each county in which the station registers viewing of more than 5% as per the Nielsen Survey Methods.

WPEC-DT
Ch. 13

Network Service: CBS.

Licensee: Freedom Broadcasting of Florida Licensee LLC, 1100 Fairfield Dr., West Palm Beach, FL 33407.

Studio: 1100 Fairfield Dr., West Palm Beach, FL 33407.

Mailing Address: PO Box 198512, West Palm Beach, FL 33419-8512.

Phone: 561-844-1212; 800-310-9732. **Fax:** 561-842-1212.

E-mail: dwade@wpecnews12.com

Web Site: http://www.wpecnews12.com

Technical Facilities: Channel No. 13 (210-216 MHz). Authorized power: 29.5-kw visual, aural. Antenna: 955-ft above av. terrain, 935-ft. above ground, 958-ft. above sea level.

Latitude	26°	35'	18"
Longitude	80°	12'	30"

Transmitter: 6011 State Rd. (U.S. 441), Palm Beach County.

Note: Latitude and longitude coordinates shown are based on the North American Datum of 1927 (NAD 27) as currently required by the Mass Media Bureau of the FCC.

Ownership: Freedom Communications Holdings Inc. (Group Owner).

Began Operation: Station operating; no on-air date

Represented (legal): Latham & Watkins.

Represented (sales): TeleRep Inc.

Represented (engineering): du Treil, Lundin & Rackley Inc.

Personnel:

Doreen Wade, President.

Donn Colee, Station Manager & Program Director.

Douglas Wolfmueller, General Sales Manager.

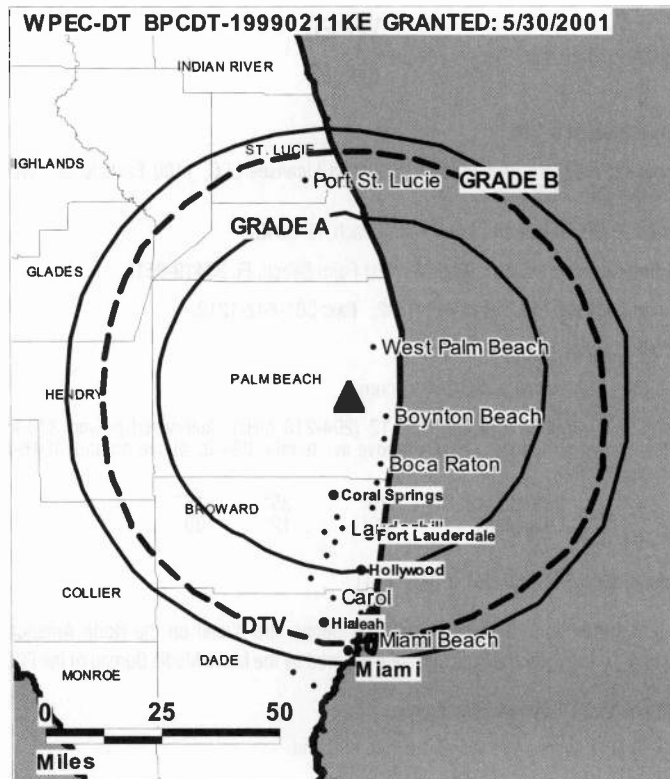
Jim Posey, Local Sales Manager.

Mary Gregg, National Sales Manager.

Steve Hunsicker, Executive News Director.

Keith Betts, Engineering Director.

Cindy Sheldon, Business Manager.



© 2008 Warren Communications News

Craig Davenport, Promotion Manager.

Geoff Cortelyou, Production Manager.

Roberta Juracka, Traffic Manager.

Sylvia Waldman, Community Relations Coordinator.

Christine Briscoe, Human Resources Manager.

City of License: West Palm Beach. **Station DMA:** West Palm Beach-Fort Pierce, FL.

Rank: 38.

Nielsen Data: Not available.

WPTV
Ch. 5

Network Service: NBC.

Licensee: Scripps Howard Broadcasting Co., PO Box 5380, 312 Walnut St., 28th Floor, Cincinnati, OH 45201.

Studio: 1100 Banyan Blvd., West Palm Beach, FL 33401.

Mailing Address: 1100 Banyan Blvd., West Palm Beach, FL 33401.

Phone: 561-655-5455. **Fax:** 561-653-5719.

E-mail: pnroghaar@scripps.com

Web Site: http://www.wptv.com

Technical Facilities: Channel No. 5 (76-82 MHz). Authorized power: 100-kw visual, 20-kw aural. Antenna: 1280-ft above av. terrain, 1280-ft. above ground, 1298-ft. above sea level.

Latitude	26°	35'	20"
Longitude	80°	12'	43"

Note: Latitude and longitude coordinates shown are based on the North American Datum of 1927 (NAD 27) as currently required by the Mass Media Bureau of the FCC.

Multichannel TV Sound: Stereo and separate audio program.

Satellite Earth Stations: Transmitter Harris; Andrew, 4.5-meter KC-band; Harris, 4.6-meter Ku-band.

SNG Mobile Dish: Andrew, 2.4-meter .

News Services: Scripps Howard News Service, NBC News Channel, AP.

LMA: Local marketing agreement with WPXP (X), Lake Worth.

Ownership: E. W. Scripps Co. (Group Owner).

Began Operation: August 22, 1954. Sale to present owner by John H. Phipps approved by FCC December 27, 1961 (Television Digest, Vol. 17:37, 1:14). Sale as WJNO-TV to Phipps by George H. Buck-Theodore Granik interests approved by FCC October 3, 1956 (Vol. 12:37, 40).

Represented (sales): Harrington Righter & Parsons Inc. (HRP).

Represented (legal): Baker Hostetler LLP.

Personnel:

Brian Lawlor, Vice President & General Manager.

Donna M. Lane, General Sales Manager.

Eric Jordan, Local Sales Manager.

Cynthia Camacho, National Sales Manager.

Peter Roghaar, News Director.

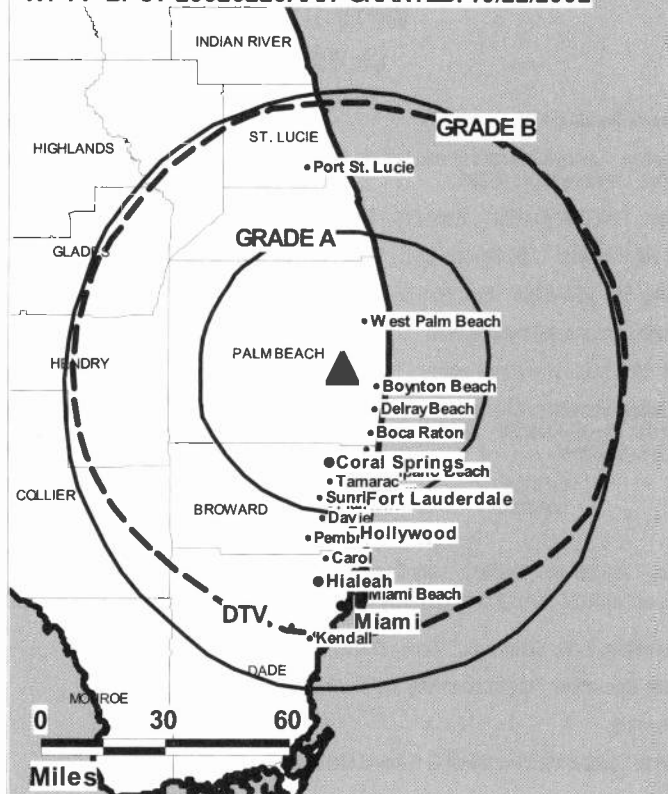
Dave McKinley, Chief Engineer.

Claudia Sochko, Business Manager.

George Docekal, Programming, Promotion & Creative Services Director.

Trisha Ehrhart, Traffic Manager.

WPTV BPCT-20020225AAH GRANTED: 10/22/2002



© 2008 Warren Communications News

City of License: West Palm Beach. **Station DMA:** West Palm Beach-Fort Pierce, FL.

Rank: 38.

Circulation © 2007 Nielsen. Coverage based on Nielsen study.

GrandTotal	Cable TV Households	Non-cable TV Households	Total TV Households
Estimated Station Totals *	561,440	222,440	783,880
Average Weekly Circulation (2007)	407,863	128,277	536,140
Average Daily Circulation (2007)			311,843

Station DMA Total	Cable TV Households	Non-cable TV Households	Total TV Households
Estimated Station Totals *	558,250	213,890	772,140
Average Weekly Circulation (2007)	407,560	127,704	535,264
Average Daily Circulation (2007)			311,420

Other DMA Total	Cable TV Households	Non-cable TV Households	Total TV Households
Estimated Station Totals *	3,190	8,550	11,740
Average Weekly Circulation (2007)	303	573	876
Average Daily Circulation (2007)			423

*Estimated station totals are sums of the Nielsen TV and Cable TV household estimates for each county in which the station registers viewing of more than 5% as per the Nielsen Survey Methods.

WPTV-DT

Ch. 55

Network Service: NBC.

Licensee: Scripps Howard Broadcasting Co., PO Box 5380, 312 Walnut St., 28th Floor, Cincinnati, OH 45201.

Studio: 1100 Banyan Blvd., West Palm Beach, FL 33401.

Mailing Address: 1100 Banyan Blvd., West Palm Beach, FL 33401.

Phone: 561-655-5455. **Fax:** 561-653-5719.

E-mail: pnroghaar@scripps.com

Web Site: http://www.wptv.com

Technical Facilities: Channel No. 55 (716-722 MHz). Authorized power: 900-kw max. visual, aural. Antenna: 1268-ft above av. terrain, 1263-ft. above ground, 1281-ft. above sea level.

Latitude	26°	35'	20"
Longitude	80°	12'	43"

Note: Latitude and longitude coordinates shown are based on the North American Datum of 1927 (NAD 27) as currently required by the Mass Media Bureau of the FCC.

Ownership: E. W. Scripps Co. (Group Owner).

Began Operation: Station operating; no on-air date

Personnel:

Brian Lawlor, Vice President & General Manager.

Donna Lane, General Sales Manager.

Eric Jordan, Local Sales Manager.

Cynthia Camacho, National Sales Manager.

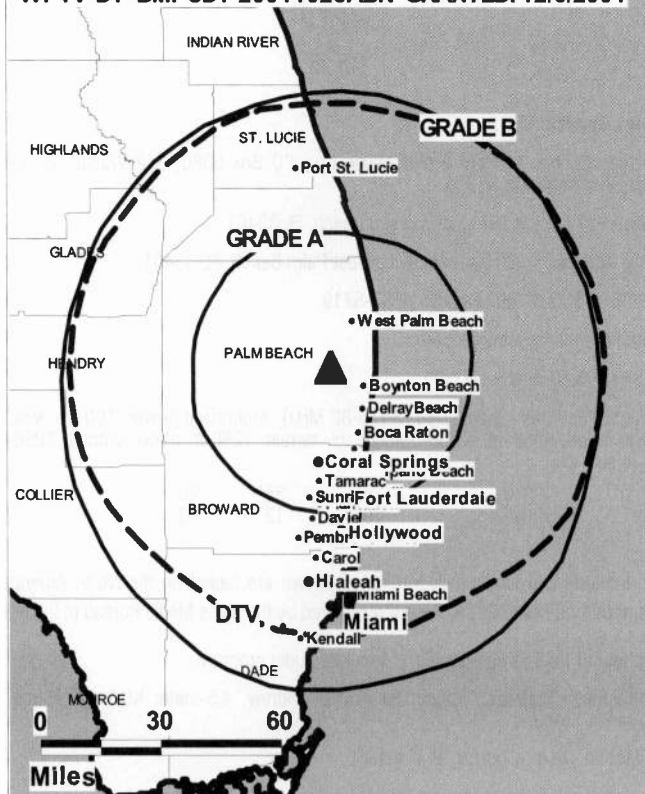
Peter Roghaar, News Director.

Dave McKinley, Chief Engineer.

Claudia Sochko, Business Manager.

George Docekai, Programming, Promotion & Creative Services Director.

WPTV-DT BMPCDT-20011025ABN GRANTED: 12/6/2001



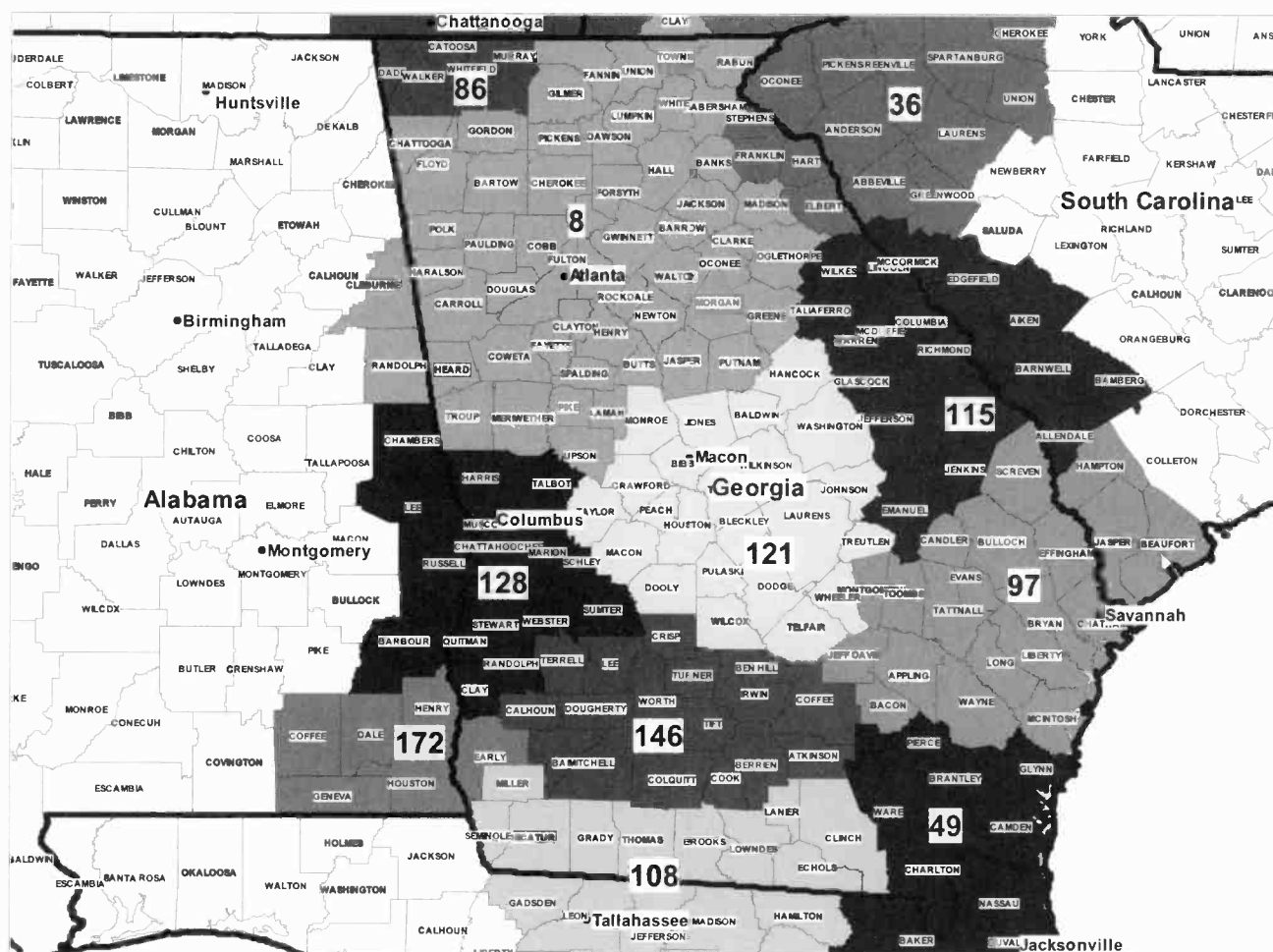
© 2008 Warren Communications News

Trisha Ehrhart, Traffic Manager.

City of License: West Palm Beach. **Station DMA:** West Palm Beach-Fort Pierce, FL.

Rank: 38.

Nielsen Data: Not available.



© 2008 Warren Communications News

MARKET	NIELSEN DMA TV HOUSEHOLDS	RANK	MARKET AREA COMMERCIAL STATIONS
Atlanta, GA	2,310,490	8	WAGA (5); WAGA-DT (27); WATL (36); WATL-DT (25); WGCL-DT (19); WGCL-TV (46); WHSG-DT (44); WHSG-TV (63); WPXA (14); WPXA-DT (51); WSB-DT (39); WSB-TV (2); WTBS (17); WTBS-DT (20); WUPA (69); WUPA-DT (43); WUVG-DT (48); WUVG-TV (34); WXIA-DT (10); WXIA-TV (11)
Greenville-Spartanburg-Anderson, SC-Asheville, NC	838,270	36	WGGS-DT (35); WGGS-TV (16); WHNS (21); WHNS-DT (57); WLOS (13); WLOS-DT (56); WMYA-DT (14); WMYA-TV (40); WNEG-TV (32); WSPA-DT (53); WSPA-TV (7); WYCW (62); WYCW-DT (45); WYFF (4); WYFF-DT (59)
Jacksonville, FL	655,470	49	WAWS (30); WAWS-DT (32); WCWJ (17); WCWJ-DT (34); WJXT (4); WJXT-DT (42); WJXX (25); WJXX-DT (10); WPXC-DT (24); WPXC-TV (21); WTEV-DT (19); WTEV-TV (47); WTLV (12); WTLV-DT (13)
Chattanooga, TN	353,680	86	WDEF-DT (47); WDEF-TV (12); WDSI-DT (40); WDSI-TV (61); WELF-DT (16); WELF-TV (23); WFLI-DT (42); WFLI-TV (53); WRCB-DT (13); WRCB-TV (3); WTVC (9); WTVC-DT (35)
Savannah, GA	306,680	97	WGSA (34); WGSA-DT (35); WJCL (22); WJCL-DT (23); WSAV-DT (39); WSAV-TV (3); WTGS (28); WTGS-DT (27); WTOG-DT (15); WTOG-TV (11)
Tallahassee, FL-Thomasville, GA	267,850	108	WCTV (6); WCTV-DT (46); WFXJ (57); WTLF-DT (24); WTLH (49); WTLH-DT (50); WTVG-DT (2); WTVG-TV (40); WTXL-DT (22); WTXL-TV (27)
Augusta, GA	250,790	115	WAGT (26); WAGT-DT (30); WFXG (54); WFXG-DT (51); WJBF (6); WJBF-DT (42); WRDW-DT (31); WRDW-TV (12)
Macon, GA	234,690	121	WGSM (64); WGSM-DT (45); WGXA (24); WGXA-DT (16); WMAZ-DT (4); WMAZ-TV (13); WMTG-DT (40); WMTG-TV (41); WPGA-DT (32); WPGA-TV (58)
Columbus, GA-Opelika, AL	207,470	128	WLGA (66); WLGA-DT (31); WLTZ (38); WLTZ-DT (35); WRBL (3); WRBL-DT (15); WTVM (9); WTVM-DT (47); WXTX (54); WXTX-DT (49)
Albany, GA	154,960	146	WALB (10); WALB-DT (17); WFXL (31); WFXL-DT (12); WSST-DT (51); WSST-TV (55); WSWG-DT (43)
Dothan, AL	99,860	172	WDFX-DT (33); WDFX-TV (34); WDHN (18); WDHN-DT (21); WTVY (4); WTVY-DT (36)

(Continued on next page)

Georgia *Digital* Station Totals as of October 1, 2007

	VHF	UHF	TOTAL
Commercial Television	3	32	35
Educational Television	0	2	2
	3	34	37

Georgia Analog Station Totals as of October 1, 2007

	VHF	UHF	TOTAL
Commercial Television	12	23	35
Educational Television	3	8	11
	15	31	46

WALB

Ch. 10

Network Service: NBC.

Licensee: WALB License Subsidiary LLC, 201 Monroe St, RSA Tower, 20th Fl, Montgomery, AL 36104.

Studio: 1709 Stuart Ave, Albany, GA 31707.

Mailing Address: PO Box 3130, Albany, GA 31706-3130.

Phone: 229-446-1010. **Fax:** 229-446-4000.

E-mail: ben.roberts@walb.com

Web Site: http://www.walb.com

Technical Facilities: Channel No. 10 (192-198 MHz). Authorized power: 316-kw visual, aural. Antenna: 974-ft above av. terrain, 951-ft. above ground, 1313-ft. above sea level.

Latitude	31°	19'	52"
Longitude	83°	51'	43"

Note: Latitude and longitude coordinates shown are based on the North American Datum of 1927 (NAD 27) as currently required by the Mass Media Bureau of the FCC.

Satellite Earth Stations: Transmitter Larcum; Harris, 4.7-meter Ku-band; Satcom Technologies, 5-meter Ku-band; Satcom Technologies, 7-meter C-band; Harris, 8-meter Ku-band; Microwave Assoc., Harris receivers.

SNG Mobile Dish: Gray/Harris, 3-meter Ku-band.

News Service: AP.

Ownership: Raycom Media Inc. (Group Owner).

Began Operation: April 7, 1954. Gray Communications Systems Inc. transfer to Ward L. Quaal, Trustee approved by FCC July 28, 1997. Transfer required by FCC on grant of Gray's purchase of WCTV Tallahassee, FL-Thomasville, GA & WKXT-TV (now WVLT-TV) Knoxville, TN. Swap with Cosmos Broadcasting Corp., which had purchased WEAU-TV Eau Claire, WI from Busse Broadcasting, was approved by FCC July 30, 1998. Sale to present owner by Cosmos Broadcasting Corp. approved by FCC January 17, 2006.

Represented (sales): Continental Television Sales.

Represented (legal): Covington & Burling.

Represented (engineering): Smith & Fisher.

Personnel:

James Wilcox, General Manager & Program Director.

Bob Campbell, General Sales Manager.

Laura Lovejoy, Local Sales Manager.

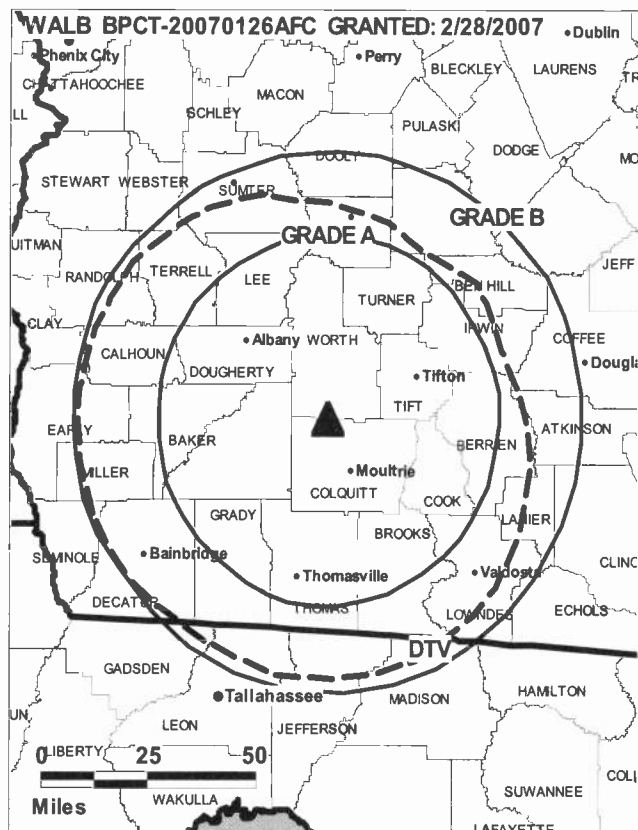
Rick Williams, News Director.

William N. Williams, Chief Engineer.

Debbie Summerlin, Business Manager.

Don Norman, Promotion Director.

William E. Gilbride, Production Director.



© 2008 Warren Communications News

Linda Wells, Traffic Manager.

City of License: Albany. **Station DMA:** Albany, GA. **Rank:** 146.

Circulation © 2007 Nielsen. Coverage based on Nielsen study.

GrandTotal	Cable TV Households	Non-cable TV Households	Total TV Households
Estimated Station Totals *	158,620	92,860	251,480
Average Weekly Circulation (2007)	109,031	32,151	141,182
Average Daily Circulation (2007)			80,088
Station DMA Total	Cable TV Households	Non-cable TV Households	Total TV Households
Estimated Station Totals *	89,900	58,880	148,780
Average Weekly Circulation (2007)	72,558	28,763	101,321
Average Daily Circulation (2007)			62,647
Other DMA Total	Cable TV Households	Non-cable TV Households	Total TV Households
Estimated Station Totals *	68,720	33,980	102,700
Average Weekly Circulation (2007)	36,473	3,388	39,861
Average Daily Circulation (2007)			17,441

*Estimated station totals are sums of the Nielsen TV and Cable TV household estimates for each county in which the station registers viewing of more than 5% as per the Nielsen Survey Methods.

WALB-DT
Ch. 17

Network Service: NBC.

Licensee: WALB License Subsidiary LLC, 201 Monroe St, RSA Tower, 20th Fl, Montgomery, AL 36104.

Studio: 1709 Stuart Ave, Albany, GA 31707.

Mailing Address: PO Box 3130, Albany, GA 31706-3130.

Phone: 229-446-1010. **Fax:** 229-446-4000.

E-mail: ben.roberts@walb.com

Web Site: <http://www.walb.com>

Technical Facilities: Channel No. 17 (488-494 MHz). Authorized power: 800-kw max. visual, aural. Antenna: 892-ft above av. terrain, 869-ft. above ground, 1231-ft. above sea level.

Latitude	31°	19'	52"
Longitude	83°	51'	43"

Note: Latitude and longitude coordinates shown are based on the North American Datum of 1927 (NAD 27) as currently required by the Mass Media Bureau of the FCC.

Ownership: Raycom Media Inc. (Group Owner).

Began Operation: Standard Definition. Station operating; no on-air date.

Represented (legal): Covington & Burling.

Represented (sales): Continental Television Sales.

Personnel:

James Wilcox, General Manager & Program Director.

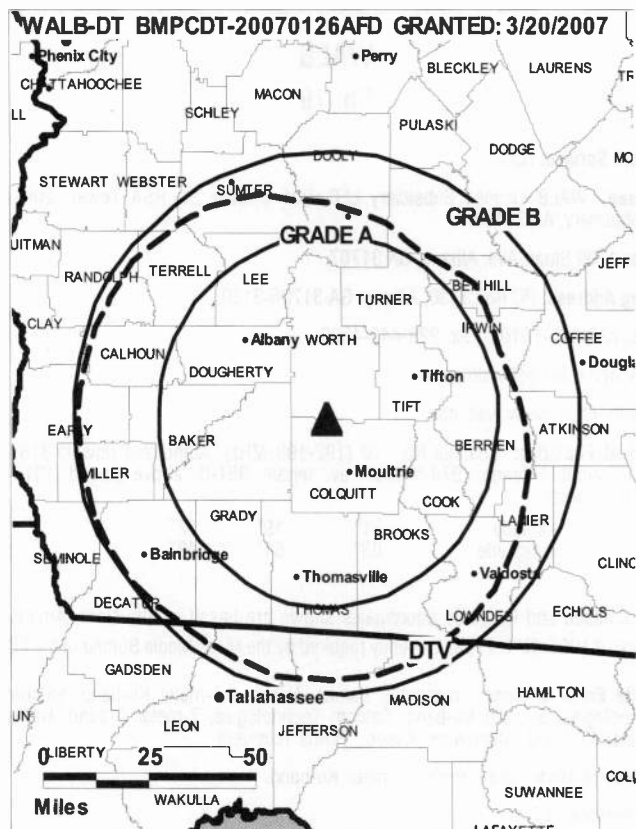
Bob Campbell, General Sales Manager.

Laura Lovejoy, Local Sales Manager.

Rick Williams, News Director.

William N. Williams, Chief Engineer.

Debbie Summerlin, Business Manager.



© 2008 Warren Communications News

Don Norman, Promotion Director.

William E. Gilbride, Production Director.

Linda Wells, Traffic Manager.

City of License: Albany. **Station DMA:** Albany, GA. **Rank:** 146.

Nielsen Data: Not available.

WFXL
Ch. 31
Network Service: FOX.

Licensee: Barrington Albany License LLC, 2500 W. Higgins Rd., Suite 880, Hoffman Estates, IL 60195.

Studio: 1201 Stuart Ave., Albany, GA 31707.

Mailing Address: PO Box 4050, Albany, GA 31706.

Phone: 229-435-3100. **Fax:** 229-903-8240.

E-mail: dowens@wfxl.com

Web Site: http://www.wfxl.com

Technical Facilities: Channel No. 31 (572-578 MHz). Authorized power: 1580-kw max. & 1200-kw horizontal visual, 240-kw aural. Antenna: 990-ft above av. terrain, 1000-ft. above ground, 1362-ft. above sea level.

Latitude	31°	19'	52"
Longitude	83°	51'	43"

Holds CP for change to 991-ft above av. terrain, 968-ft. above ground, 1330-ft. above sea level; BPCT-20061013ABT.

Note: Latitude and longitude coordinates shown are based on the North American Datum of 1927 (NAD 27) as currently required by the Mass Media Bureau of the FCC.

Satellite Earth Stations: Transmitter RCA; Hercules, 4-meter C-band; Vertex, 4.5-meter; RCA, 4.5-meter Ku-band; Microdyne, 7-meter; Uniden, M/A-Corn receivers.

News Services: Fox NewsEdge, AP.

Ownership: Pilot Group LP (Group Owner).

Began Operation: February 14, 1982. Sale to Michael H. Male, et al., by Gordon Communications Co. approved by FCC October 7, 1987. Transfer of control to T. S. Brumlik approved by FCC June 20th, 1988. Transfer of control to James C. Orr, Trustee, from T. S. Brumlik approved by FCC 1992. Transfer of control to Manuel Cantu approved by FCC February 10, 1993, but not consummated. Assignment of license to Walter Kelley, Trustee, approved by FCC September 22, 1993. Sale to SGA Associates Inc. approved by FCC April 22, 1994. Sale to Clarion Broadcasting Corp. by SGA Associates Inc. approved by FCC February 9, 1996. Sale to Wicks Broadcast Group LP from Clarion Broadcasting Corp. approved by FCC June 11, 1998. Sale to Waitt Broadcasting Inc. by Wicks Broadcast Group LP approved by FCC March 15, 1999. Sale to Raycom Media Inc. by Waitt Broadcasting Inc. approved by FCC October 14, 2003. Sale to current owner by Raycom Media Inc. approved by FCC June 13, 2006.

Represented (sales): Millennium Sales & Marketing.

Represented (legal): Paul, Hastings, Janofsky & Walker LLP.

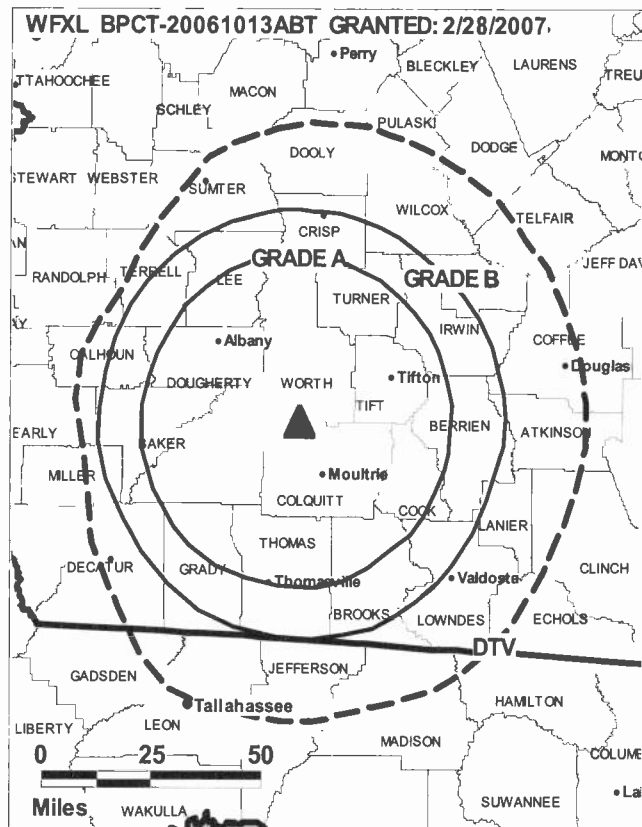
Personnel:
Jenny Collins, General Manager.

Pat Coffman, Program Director & Operations Manager.

Teri Underwood, General Sales Manager.

Ken Clubb, Chief Engineer.

Deborah Owens, Station Manager.

Brandi Fickel, Promotion Director.


© 2008 Warren Communications News

Kevin McLeod, Production Manager.

Sanette Schmidt, Traffic Manager.

City of License: Albany. **Station DMA:** Albany, GA. **Rank:** 146.

Circulation © 2007 Nielsen. Coverage based on Nielsen study.

GrandTotal	Cable TV Households	Non-cable TV Households	Total TV Households
Estimated Station Totals *	99,700	62,010	161,710
Average Weekly Circulation (2007)	47,521	18,243	65,764
Average Daily Circulation (2007)			21,885
Station DMA Total	Cable TV Households	Non-cable TV Households	Total TV Households
Estimated Station Totals *	89,900	58,880	148,780
Average Weekly Circulation (2007)	45,091	17,756	62,847
Average Daily Circulation (2007)			21,349
Other DMA Total	Cable TV Households	Non-cable TV Households	Total TV Households
Estimated Station Totals *	9,800	3,130	12,930
Average Weekly Circulation (2007)	2,430	487	2,917
Average Daily Circulation (2007)			536

*Estimated station totals are sums of the Nielsen TV and Cable TV household estimates for each county in which the station registers viewing of more than 5% as per the Nielsen Survey Methods.

WFXL-DT
Ch. 12

Network Service: FOX.

Grantee: Barrington Albany License LLC, 2500 W. Higgins Rd., Suite 880, Hoffman Estates, IL 60195.

Studio: 1201 Stuart Ave., Albany, GA 31707.

Mailing Address: PO Box 4050, Albany, GA 31706.

Phone: 229-435-3100. **Fax:** 229-903-8240.

E-mail: dowens@wfxl.com

Web Site: <http://www.wfxl.com>

Technical Facilities: Channel No. 12 (204-210 MHz). Authorized power: 60-kw visual, aural. Antenna: 830-ft above av. terrain, 805-ft. above ground, 1167-ft. above sea level.

Latitude	31°	19'	52"
Longitude	83°	51'	43"

Note: Latitude and longitude coordinates shown are based on the North American Datum of 1927 (NAD 27) as currently required by the Mass Media Bureau of the FCC.

Ownership: Pilot Group LP (Group Owner).

Represented (legal): Paul, Hastings, Janofsky & Walker LLP.

Represented (sales): MMT Sales Inc.

Personnel:

Jenny Collins, General Manager.

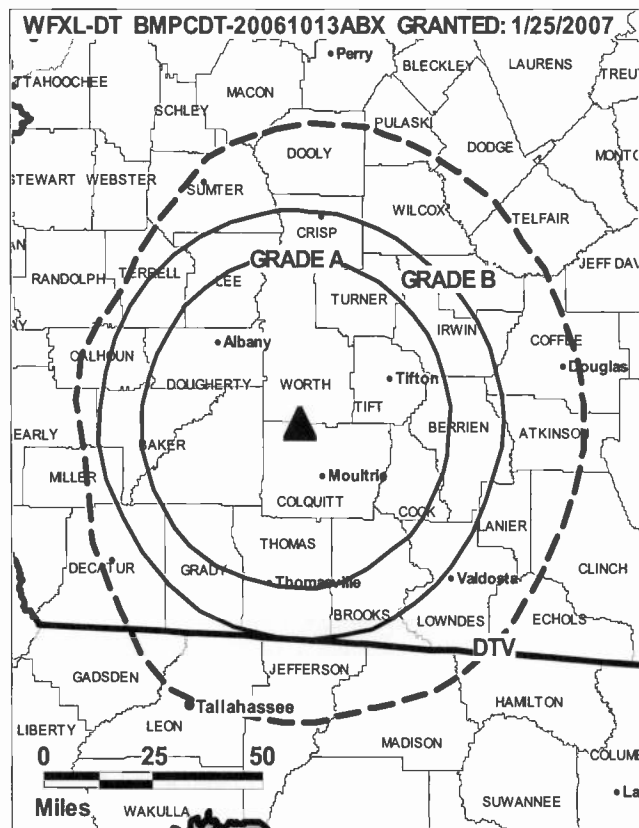
Pat Coffman, Program Director & Operations Manager.

Teri Underwood, General Sales Manager.

Ken Clubb, Chief Engineer.

Deborah Owens, Station Manager.

Brandi Fickel, Promotion Director.



© 2006 Warren Communications News

Kevin McLeod, Production Manager.

Sanette Schmidt, Traffic Manager.

City of License: Albany. **Station DMA:** Albany, GA. **Rank:** 146.

Nielsen Data: Not available.

WUVG-DT
Ch. 48

Network Service: UNV.

Licensee: Univision Atlanta LLC, 1999 Avenue of the Stars, Suite 3050, Los Angeles, CA 90067.

Studio: 3350 Peachtree Rd. NW, Suite 1250, Atlanta, GA 30326.

Mailing Address: 3350 Peachtree Rd. NW, Suite 1250, Atlanta, GA 30326.

Phone: 404-926-2300. **Fax:** 404-926-2320.

E-mail: sklosik@univision.net

Web Site: <http://www.univision.net>

Technical Facilities: Channel No. 48 (674-680 MHz). Authorized power: 1000-kw max. visual, aural. Antenna: 1018-ft above av. terrain, 1090-ft. above ground, 1957-ft. above sea level.

Latitude	33°	48'	26"
Longitude	84°	20'	22"

Note: Latitude and longitude coordinates shown are based on the North American Datum of 1927 (NAD 27) as currently required by the Mass Media Bureau of the FCC.

Ownership: Univision Communications Inc. (Group Owner).

Began Operation: Station operating; no on-air date

Represented (legal): Covington & Burling.

Personnel:

Tammy Heinen, General Manager.

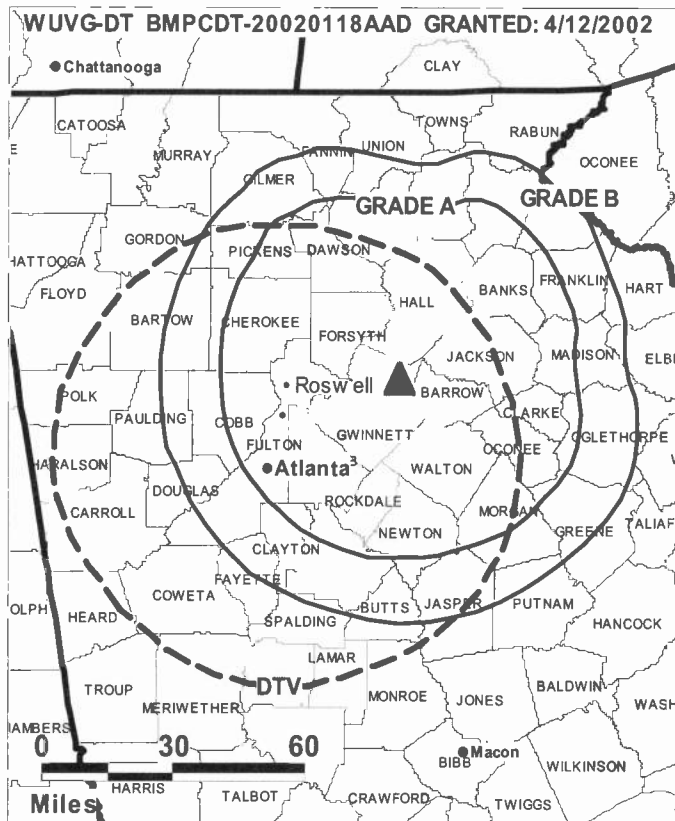
Josh Melnick, General & Local Sales Manager.

Jose Villafine, National Sales Manager.

Gianncarlo Cifuentes, News Director.

Jeff Lamb, Chief Engineer.

Terry Cooper, Business Manager.



© 2008 Warren Communications News

Rossalind Luna, Production & Creative Services Director.

Dora Penn, Traffic Manager.

City of License: Athens. **Station DMA:** Atlanta, GA. **Rank:** 8.

Nielsen Data: Not available.

WUGV-TV**Ch. 34****Network Service:** UNV.**Licensee:** Univision Atlanta LLC, 1999 Avenue of the Stars, Suite 3050, Los Angeles, CA 90067.**Studio:** 3350 Peachtree Rd. NW, Suite 1250, Atlanta, GA 30326.**Mailing Address:** 3350 Peachtree Rd. NW, Suite 1250, Atlanta, GA 30326.**Phone:** 404-926-2300. **Fax:** 404-926-2320.**E-mail:** sklosik@univision.net**Web Site:** http://www.univision.net**Technical Facilities:** Channel No. 34 (590-596 MHz). Authorized power: 5000-kw max. visual, aural. Antenna: 1443-ft above av. terrain, 1617-ft. above ground, 2477-ft. above sea level.

Latitude	34°	07'	32"
Longitude	83°	51'	31"

Transmitter: WFOX(FM) tower, 3.5-mi. SSW of Chestnut Mountain.**Note:** Latitude and longitude coordinates shown are based on the North American Datum of 1927 (NAD 27) as currently required by the Mass Media Bureau of the FCC.**Satellite Earth Stations:** Transmitter Comark; Pinzone, 3-meter Ku-band; Pinzone, 5-meter C-band; Comtech receivers.**Ownership:** Univision Communications Inc. (Group Owner).**Began Operation:** April 18, 1989. Sale to Whitehead Media Inc. by NGM Television Partners Ltd. approved by FCC February 13, 1996. Sale to USA Broadcasting Inc. by Whitehead Media approved by FCC May 14, 1998. Transfer of control to present owner by USA Broadcasting Inc. approved by FCC May 21, 2001. Transfer of control to Broadcasting Media Partners Inc. approved by FCC March 27, 2007.**Represented (legal):** Covington & Burling.**Personnel:**

Tammy Heinen, General Manager.

Josh Melnick, General & Local Sales Manager.

Jose Villafine, National Sales Manager.

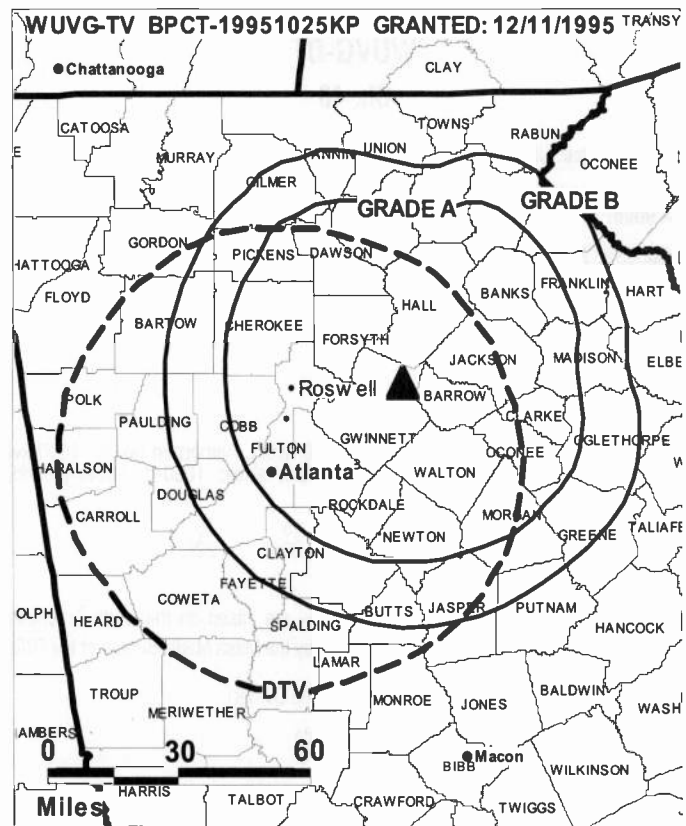
Gianncarlo Cifuentes, News Director.

Jeff Lamb, Chief Engineer.

Terry Cooper, Business Manager.

Rossalind Luna, Production & Creative Services Director.

Dora Penn, Traffic Manager.

**City of License:** Athens. **Station DMA:** Atlanta, GA. **Rank:** 8.

Circulation © 2007 Nielsen. Coverage based on Nielsen study.

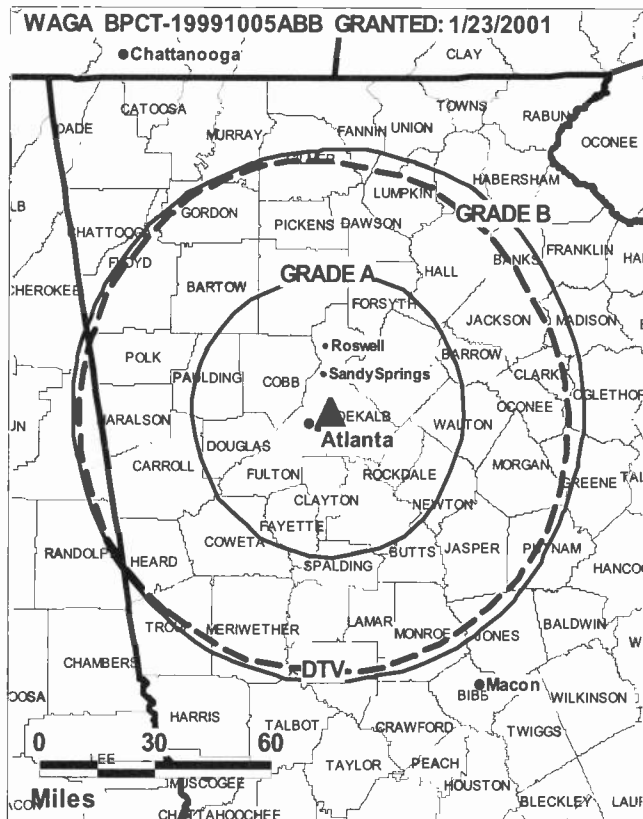
GrandTotal	Cable TV Households	Non-cable TV Households	Total TV Households
Estimated Station Totals *	725,650	169,580	895,230
Average Weekly Circulation (2007)	57,461	19,597	77,058
Average Daily Circulation (2007)			33,356

Station DMA Total	Cable TV Households	Non-cable TV Households	Total TV Households
Estimated Station Totals *	725,650	169,580	895,230
Average Weekly Circulation (2007)	57,461	19,597	77,058
Average Daily Circulation (2007)			33,356

*Estimated station totals are sums of the Nielsen TV and Cable TV household estimates for each county in which the station registers viewing of more than 5% as per the Nielsen Survey Methods.

WAGA**Ch. 5****Network Service:** FOX.**Licensee:** WAGA License Inc., 5151 Wisconsin Ave NW, c/o Molly Pauker, Washington, DC 20016.**Studio:** 1551 Briarcliff Rd NE, Atlanta, GA 30306.**Mailing Address:** 1551 Briarcliff Rd NE, Atlanta, GA 30306.**Phone:** 404-875-5555. **Fax:** 404-898-0238.**E-mail:** ericlongley@foxtv.com**Web Site:** http://www.fox5atlanta.com**Technical Facilities:** Channel No. 5 (76-82 MHz). Authorized power: 100-kw visual, 10-kw aural. Antenna: 1076-ft above av. terrain, 1099-ft. above ground, 2005-ft. above sea level.

Latitude	33°	47'	51"
Longitude	84°	20'	02"

Transmitter: 1551 Briarcliff Rd. NE.**Note:** Latitude and longitude coordinates shown are based on the North American Datum of 1927 (NAD 27) as currently required by the Mass Media Bureau of the FCC.**Multichannel TV Sound:** Stereo and separate audio program.**Satellite Earth Stations:** Transmitter Larcen; Scientific-Atlanta, 5-meter C-band; Scientific-Atlanta, 5.5-meter Ku-band; Satcom Technologies, 7.5-meter C-band; Scientific-Atlanta receivers.**News Service:** AP.**Ownership:** Fox Television Holdings Inc. (Group Owner).**Began Operation:** March 8, 1949. Sale to Gillett Communications by SCI Holdings Inc. approved by FCC August 20, 1987. Transfer to Trustee approved by FCC September 1, 1992. Transfer of control to New World Communications approved by FCC April 23, 1993. Transfer of control to present owner approved by FCC November 7, 1996.**Represented (legal):** Skadden, Arps, Slate, Meagher & Flom LLP.**Represented (sales):** Fox Stations Sales Inc.**Personnel:****Gene McHugh**, President & General Manager.**Neil Mazur**, Vice President, Broadcast Engineering & Operations.**Kathy Soifer**, Vice President, Programming & Promotions.**Michael Holmes**, Vice President, Finance.**Budd McEntee**, Vice President & News Director.**Santiago Perez**, General Sales Manager.**Paul Antoci**, Local Sales Manager.**Eric Longley**, National Sales Manager.**Lisa Lukas**, Promotion Manager.**Dave Budwash**, Chief Engineer.

© 2008 Warren Communications News

Linda Torrence, Community Affairs Director.**City of License:** Atlanta. **Station DMA:** Atlanta, GA. **Rank:** 8.

Circulation © 2007 Nielsen. Coverage based on Nielsen study.

GrandTotal	Cable TV Households	Non-cable TV Households	Total TV Households
Estimated Station Totals *	1,309,000	839,830	2,148,830
Average Weekly Circulation (2007)	934,777	510,739	1,445,516
Average Daily Circulation (2007)			648,416
Station DMA Total	Cable TV Households	Non-cable TV Households	Total TV Households
Estimated Station Totals *	1,245,200	728,440	1,973,640
Average Weekly Circulation (2007)	913,276	500,933	1,414,209
Average Daily Circulation (2007)			639,017
Other DMA Total	Cable TV Households	Non-cable TV Households	Total TV Households
Estimated Station Totals *	63,800	111,390	175,190
Average Weekly Circulation (2007)	21,501	9,806	31,307
Average Daily Circulation (2007)			9,399

*Estimated station totals are sums of the Nielsen TV and Cable TV household estimates for each county in which the station registers viewing of more than 5% as per the Nielsen Survey Methods.

WAGA-DT

Ch. 27

Network Service: FOX.

Licensee: WAGA License Inc., 5151 Wisconsin Ave NW, c/o Molly Pauker, Washington, DC 20016.

Studio: 1551 Briarcliff Rd NE, Atlanta, GA 30306.

Mailing Address: 1551 Briarcliff Rd NE, Atlanta, GA 30306.

Phone: 404-875-5555. **Fax:** 404-898-0238.

E-mail: ericlongley@foxtv.com

Web Site: <http://www.fox5atlanta.com>

Technical Facilities: Channel No. 27 (548-554 MHz). Authorized power: 1000-kw max. visual, aural. Antenna: 1089-ft above av. terrain, 1122-ft. above ground, 2028-ft. above sea level.

Latitude	33°	47'	51"
Longitude	84°	20'	02"

Transmitter: 1551 Briarcliff Rd. NE.

Note: Latitude and longitude coordinates shown are based on the North American Datum of 1927 (NAD 27) as currently required by the Mass Media Bureau of the FCC.

Multichannel TV Sound: Stereo and separate audio program.

News Service: Fox NewsEdge.

Ownership: Fox Television Holdings Inc. (Group Owner).

Began Operation: May 1, 2000. High Definition.

Represented (legal): Skadden, Arps, Slate, Meagher & Flom LLP.

Represented (sales): Fox Stations Sales Inc.

Personnel:

Gene McHugh, President & General Manager.

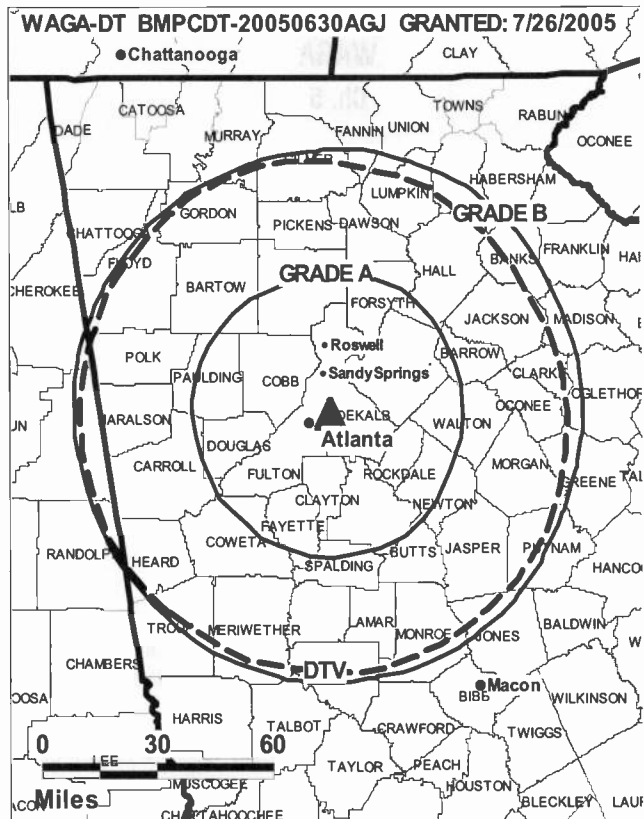
Neil Mazur, Vice President, Broadcast Engineering & Operations.

Budd McEntee, Vice President & News Director.

Michael Holmes, Vice President, Finance.

Kathy Soifer, Vice President, Programming & Promotions.

Santiago Perez, General Sales Manager.



© 2006 Warren Communications News

Paul Antoci, Local Sales Manager.

Eric Longley, National Sales Manager.

Lisa Lukas, Promotion Manager.

Dave Budwash, Chief Engineer.

Linda Torrence, Community Affairs Director.

City of License: Atlanta. **Station DMA:** Atlanta, GA. **Rank:** 8.

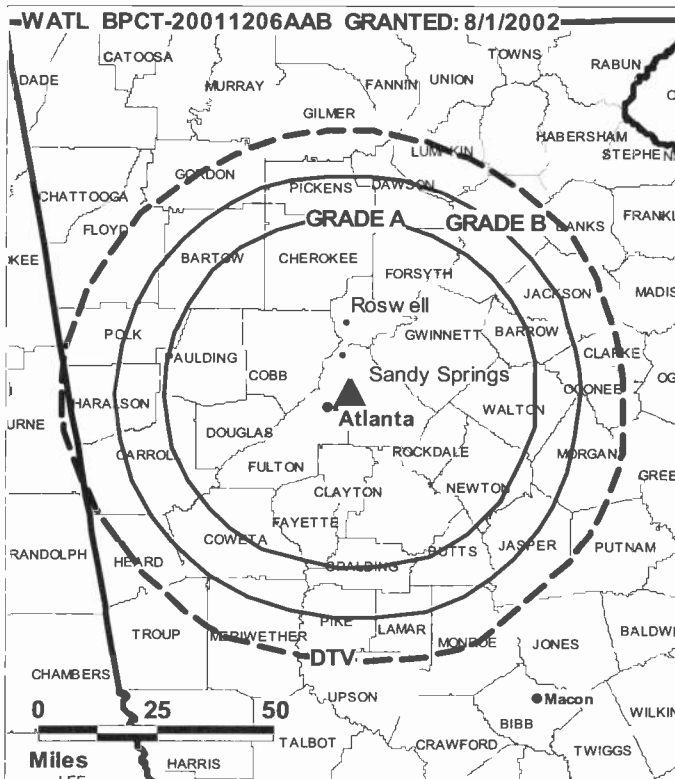
Nielsen Data: Not available.

WATL**Ch. 36****Network Service:** MNT.**Licensee:** Pacific and Southern Co. Inc., 7950 Jones Branch Dr, c/o Gannett Co., McLean, VA 22102.**Studio:** One Monroe Pl, Atlanta, GA 30324.**Mailing Address:** One Monroe Pl, Atlanta, GA 30324.**Phone:** 404-892-1611. **Fax:** 404-881-3749.**E-mail:** spierce@wxia.gannett.com**Web Site:** http://www.myatltv.com**Technical Facilities:** Channel No. 36 (602-608 MHz). Authorized power: 2690-kw max. visual, aural. Antenna: 1027-ft above av. terrain, 1090-ft. above ground, 1957-ft. above sea level.

Latitude	33°	48'	26"
Longitude	84°	20'	22"

Note: Latitude and longitude coordinates shown are based on the North American Datum of 1927 (NAD 27) as currently required by the Mass Media Bureau of the FCC.**Satellite Earth Stations:** Transmitter RCA; Satcom Technologies, 5.5-meter Ku-band; Satcom Technologies, 7-meter C-band.**Ownership:** Gannett Co. Inc. (Group Owner).

Began Operation: October 13, 1954. Left air May 31, 1955. Resumed operation under ownership of U.S. Communications August 16, 1969; left air March 30, 1971. Sale to D. R. Jones, et al., approved by FCC July 14, 1974. Resumed operation July 5, 1976. Sale to Outlet Co. approved by FCC October 13, 1982. Sale to Rockefeller Group approved by FCC September 6, 1984. Sale to Outlet Communications by Rockefeller Group approved by FCC April 29, 1986. Sale to Chase Communications Inc. by Outlet Communications approved by FCC January 30, 1990. Sale to Renaissance Communications by Chase Communications approved by FCC January 11, 1993. Sale to Fox Television Stations by Renaissance Communications approved by FCC April 21, 1993. Sale to Qwest Broadcasting by Fox Television Stations approved by FCC December 13, 1995. Sale to Tribune Broadcasting Co. by Qwest Broadcasting approved by FCC January 12, 2000. Sale to present owner by Tribune Broadcasting Co. approved by FCC July 26, 2006.

Represented (legal): Wiley Rein.**Represented (sales):** TeleRep Inc.**Personnel:****Robert Walker**, President & General Manager.**Laura Hale**, Vice President, Marketing, Promotions & Programming.**Sharon Pierce**, Vice President & Business Manager.**Sandy Butler**, Vice President, Human Resources.**Sheryl Gripper**, Vice President, Community Affairs.**Michael Burrell**, General Sales Manager.**Michelle Gilvani**, Local Sales Manager.**Tim Hagar**, Local Sales Manager.**Robin Patterson**, National Sales Manager.**Cal Callaway**, News Director.**Paul Tanton**, Chief Engineer.**Robin Steed**, Development Director.**Jan Bass**, Traffic Director.**City of License:** Atlanta. **Station DMA:** Atlanta, GA. **Rank:** 8.

Circulation © 2007 Nielsen. Coverage based on Nielsen study.

GrandTotal	Cable TV Households	Non-cable TV Households	Total TV Households
Estimated Station Totals *	1,255,830	736,350	1,992,180
Average Weekly Circulation (2007)	525,852	289,238	815,090
Average Daily Circulation (2007)			252,811
Station DMA Total	Cable TV Households	Non-cable TV Households	Total TV Households
Estimated Station Totals *	1,245,200	719,470	1,964,670
Average Weekly Circulation (2007)	524,327	288,394	812,721
Average Daily Circulation (2007)			252,501
Other DMA Total	Cable TV Households	Non-cable TV Households	Total TV Households
Estimated Station Totals *	10,630	16,880	27,510
Average Weekly Circulation (2007)	1,525	844	2,369
Average Daily Circulation (2007)			310

*Estimated station totals are sums of the Nielsen TV and Cable TV household estimates for each county in which the station registers viewing of more than 5% as per the Nielsen Survey Methods.

WATL-DT

Ch. 25

Network Service: MNT.

Licensee: Pacific and Southern Co. Inc., 7950 Jones Branch Dr, c/o Gannett Co., McLean, VA 22102.

Studio: One Monroe Pl, Atlanta, GA 30324.

Mailing Address: One Monroe Pl, Atlanta, GA 30324.

Phone: 404-892-1611. **Fax:** 404-881-3749.

E-mail: spierce@wxia.gannett.com

Web Site: http://www.myatltv.com

Technical Facilities: Channel No. 25 (536-542 MHz). Authorized power: 500-kw max. visual, aural. Antenna: 1089-ft above av. terrain, 1151-ft. above ground, 2018-ft. above sea level.

Latitude	33°	48'	26"
Longitude	84°	20'	22"

Transmitter: 1800 Briarcliff Rd. NE.

Note: Latitude and longitude coordinates shown are based on the North American Datum of 1927 (NAD 27) as currently required by the Mass Media Bureau of the FCC.

Ownership: Gannett Co. Inc. (Group Owner).

Began Operation: July 8, 2002. High Definition.

Represented (sales): TeleRep Inc.

Represented (legal): Wiley Rein.

Represented (engineering): du Treil, Lundin & Rackley Inc.

Personnel:

Robert Walker, President & General Manager.

Laura Hale, Vice President, Marketing, Promotion & Programming.

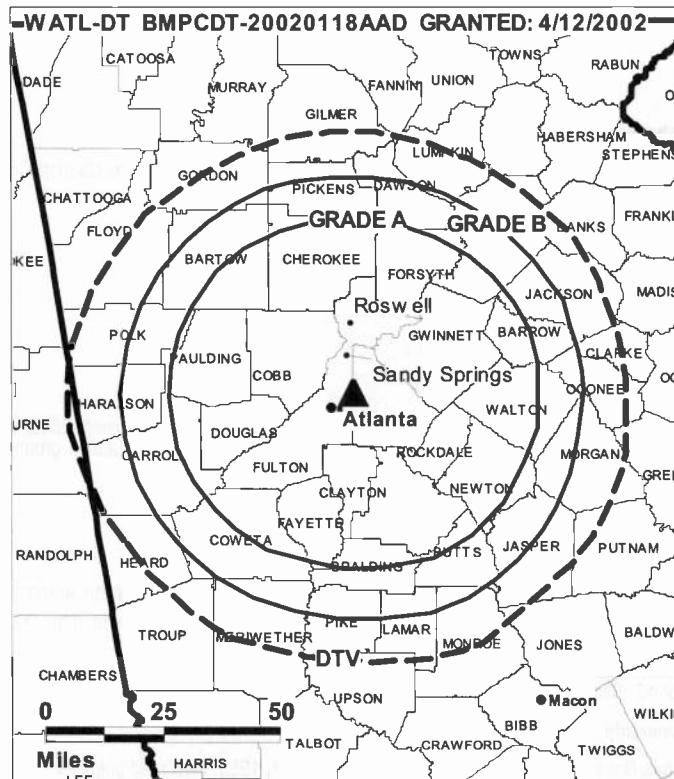
Sandy Butler, Vice President, Human Resources.

Sheryl Gripper, Vice President, Community Affairs.

Michael Burrell, General Sales Manager.

Michelle Gilvani, Local Sales Manager.

Tim Hagar, Local Sales Manager.



© 2008 Warren Communications News

Robin Patterson, National Sales Manager.

Sharon Pierce, Vice President & Business Manager.

Paul Tanton, Chief Engineer.

Cal Callaway, News Director.

Robin Steed, Development Director.

Jan Bass, Traffic Manager.

City of License: Atlanta. **Station DMA:** Atlanta, GA. **Rank:** 8.

Nielsen Data: Not available.

WGCL-DT
Ch. 19

Network Service: CBS.

Licensee: Meredith Corp., 1716 Locust St., Des Moines, IA 50309.

Studio: 425 14th St. NW, Atlanta, GA 30318.

Mailing Address: PO Box 93524, Atlanta, GA 30377.

Phone: 404-253-2788; 404-325-4646. **Fax:** 404-327-3003.

E-mail: andy.alford@cbs46.com

Web Site: <http://www.cbs46.com>

Technical Facilities: Channel No. 19 (500-506 MHz). Authorized power: 49-kw max. visual, aural. Antenna: 1079-ft above av. terrain, 1142-ft. above ground, 2018-ft. above sea level.

Latitude	33°	48'	27"
Longitude	84°	20'	26"

Holds CP for change to 1000-kw max. visual, 1079-ft above av. terrain, 1152-ft. above ground, 2019-ft. above sea level; lat. 33° 48' 26", long. 84° 20' 22", BPCDT-20040220ACX.

Transmitter: 1800 Briarcliff Rd. NE.

Note: Latitude and longitude coordinates shown are based on the North American Datum of 1927 (NAD 27) as currently required by the Mass Media Bureau of the FCC.

Ownership: Meredith Corp. (Group Owner).

Began Operation: November 18, 1998. High Definition.

Represented (engineering): du Treil, Lundin & Rackley Inc.

Personnel:

Andy Alford, General Manager.

Craig Nichols, Operations Director.

Joanna Hemleb, General Sales Manager.

Greta Richards, Local Sales Manager.

Nadra Scott, Local Sales Manager.

Kathy Commella, Local Sales Manager.

Rick Erbach, News Director.

Steve Flanagan, Engineering Director.



© 2008 Warren Communications News

Lillian Ryan, Business Manager.

Beverly Pigg, Programming Manager.

Jerilyn Jaskowiak, Production Manager.

Jason Brown, Research Director.

Ken Bauer, Creative Services Director.

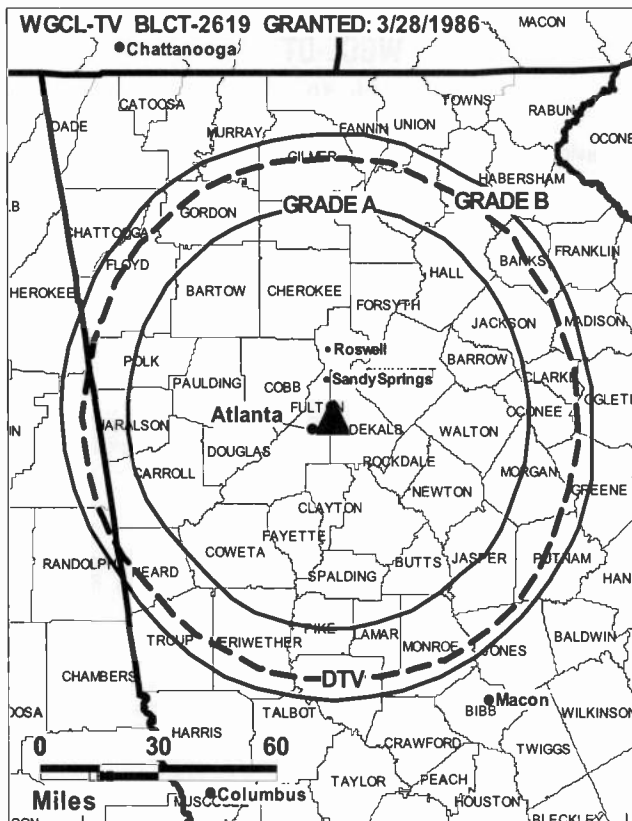
Eileen Beam, Traffic Manager.

City of License: Atlanta. **Station DMA:** Atlanta, GA. **Rank:** 8.

Nielsen Data: Not available.

WGCL-TV**Ch. 46****Network Service:** CBS.**Licensee:** Meredith Corp., 1716 Locust St., Des Moines, IA 50309.**Studio:** 425 14th St. NW, Atlanta, GA 30318.**Mailing Address:** PO Box 93524, Atlanta, GA 30377.**Phone:** 404-253-2788; 404-325-4646. **Fax:** 404-327-3003.**E-mail:** andy.alford@cbs46.com**Web Site:** http://www.cbs46.com**Technical Facilities:** Channel No. 46 (662-668 MHz). Authorized power: 2333-kw max. & 1762-kw horizontal visual, 233-kw & 176-kw horizontal aural. Antenna: 1088-ft above av. terrain, 1174-ft. above ground, 2049-ft. above sea level.

Latitude	33°	48'	27"
Longitude	84°	20'	26"

Transmitter: Briarcliff Rd. & Shepherd Lane.**Note:** Latitude and longitude coordinates shown are based on the North American Datum of 1927 (NAD 27) as currently required by the Mass Media Bureau of the FCC.**Multichannel TV Sound:** Stereo only.**Satellite Earth Stations:** Transmitter Harris; Comtech, 3.8-meter Ku-band; Comtech, 5-meter C-band; Scientific-Atlanta, 10-meter C-band; Standard Communications receivers.**News Services:** CNN Newsource, CBS Newspath, AP.**Ownership:** Meredith Corp. (Group Owner).**Began Operation:** June 6, 1971. Sale to Tribune Broadcasting Co. by CBN Continental Broadcasting/Network Inc. approved by FCC December 1, 1983 (Television Digest, Vol. 23:31). Tribune swapped station for KCPQ(TV) Tacoma-Seattle, after Meredith Broadcasting acquired it from Kelly Broadcasting (Vol. 38:25). FCC approved deal February 22, 1999.**Represented (legal):** Dow Lohnes PLLC.**Personnel:****Andy Alford**, General Manager.**Craig Nichols**, Operations Director.**Joanna Hemleb**, General Sales Manager.**Kathy Commella**, Local Sales Manager.**Greta Richards**, Local Sales Manager.**Nadra Scott**, Local Sales Manager.**Rick Erbach**, News Director.**Steve Flanagan**, Engineering Director.**Lillian Ryan**, Business Manager.**Beverly Pigg**, Programming Manager.**Jerilyn Jaskowiak**, Production Manager.**Jason Brown**, Research Director.

© 2008 Warren Communications News

Ken Bauer, Creative Services Director.**Eileen Beam**, Traffic Manager.**City of License:** Atlanta. **Station DMA:** Atlanta, GA. **Rank:** 8.

Circulation © 2007 Nielsen. Coverage based on Nielsen study.

GrandTotal	Cable TV Households	Non-cable TV Households	Total TV Households
Estimated Station Totals *	1,250,730	793,090	2,043,820
Average Weekly Circulation (2007)	802,481	401,043	1,203,524
Average Daily Circulation (2007)			492,102
Station DMA Total	Cable TV Households	Non-cable TV Households	Total TV Households
Estimated Station Totals *	1,243,010	728,440	1,971,450
Average Weekly Circulation (2007)	798,513	395,995	1,194,508
Average Daily Circulation (2007)			489,570
Other DMA Total	Cable TV Households	Non-cable TV Households	Total TV Households
Estimated Station Totals *	7,720	64,650	72,370
Average Weekly Circulation (2007)	3,968	5,048	9,016
Average Daily Circulation (2007)			2,532

*Estimated station totals are sums of the Nielsen TV and Cable TV household estimates for each county in which the station registers viewing of more than 5% as per the Nielsen Survey Methods.

WPCH-DT
Ch. 20

Network Service: IND.

Grantee: SuperStation Inc., PO Box 105366, One CNN Center, Atlanta, GA 30348.

Studio: 1050 Techwood Dr. NW, Atlanta, GA 30318.

Mailing Address: 1050 Techwood Dr. NW, Atlanta, GA 30318.

Phone: 404-827-1717; 404-827-1429. **Fax:** 404-885-4673.

E-mail: tbsinfo@turner.com

Web Site: <http://peachtreev.com>

Technical Facilities: Channel No. 20 (506-512 MHz). Authorized power: 1000-kw max. visual, aural. Antenna: 1018-ft above av. terrain, 1090-ft. above ground, 1957-ft. above sea level.

Latitude	33°	48'	26"
Longitude	84°	20'	22"

Note: Latitude and longitude coordinates shown are based on the North American Datum of 1927 (NAD 27) as currently required by the Mass Media Bureau of the FCC.

Ownership: Time Warner Inc. (Group Owner).

Began Operation: June 24, 2002. Standard Definition.

Personnel:

Mark Lazarus, President & General Manager.

Terri Tingle, Senior Vice President, Standards & Practices.

Nancy Lucas, Senior Vice President, Research.

Karen Cassell, Senior Vice President, Public Relations.

Tricia Garrett-Melton, Senior Vice President, Marketing.

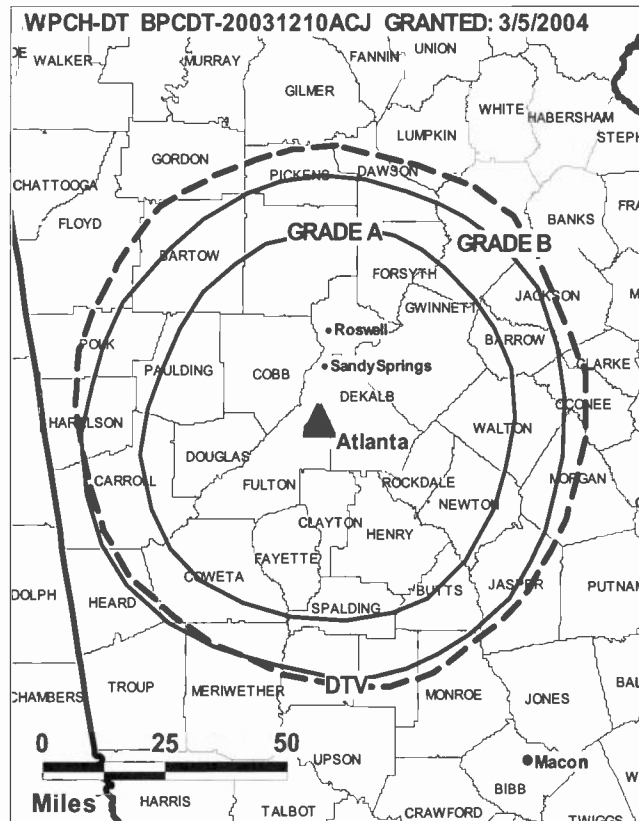
Dan Hyland, Vice President, Operations & Production.

Michael Beckham, Vice President, Turner Regional Sales.

Dominick Comella, Vice President, Turner Regional Sales.

Susan Jackson, Vice President, Turner Regional Sales.

John DeMarco, Vice President, Engineering.



© 2008 Warren Communications News

Ken Schaub, Programming Executive.

Michael Watchulonis, Public Affairs Director.

Nat Bunting, On-Air Marketing.

City of License: Atlanta. **Station DMA:** Atlanta, GA. **Rank:** 8.

Nielsen Data: Not available.

WPCH-TV

Ch. 17

Network Service: IND.

Licensee: SuperStation Inc., PO Box 105366, One CNN Center, Atlanta, GA 30348.

Studio: 1050 Techwood Dr. NW, Atlanta, GA 30318.

Mailing Address: 1050 Techwood Dr. NW, Atlanta, GA 30318.

Phone: 404-827-1717. **Fax:** 404-885-4326.

E-mail: tbsinfo@turner.com

Web Site: http://peachtretelevision.com

Technical Facilities: Channel No. 17 (488-494 MHz). Authorized power: 2240-kw max. & 1510-kw horizontal visual, 224-kw & 151-kw horizontal aural. Antenna: 1093-ft above av. terrain, 1042-ft. above ground, 2042-ft. above sea level.

Latitude	33°	46'	57"
Longitude	84°	23'	20"

Transmitter: 1018 W. Peachtree St. NW.

Note: Latitude and longitude coordinates shown are based on the North American Datum of 1927 (NAD 27) as currently required by the Mass Media Bureau of the FCC.

Multichannel TV Sound: Stereo only.

Satellite Earth Stations: Scientific-Atlanta, 7-meter C-band; Scientific-Atlanta, 10-meter C-band; Scientific-Atlanta, 11-meter C-band; Scientific-Atlanta receivers.

News Services: UPI, CNN Newsource, AP.

Ownership: Time Warner Inc. (Group Owner).

Began Operation: September 1, 1967. Transfer of control from Jack M. Rice, et al., to R. E. Turner approved by FCC December 10, 1969. Transfer to Time Warner approved October 9, 1996. Transfer to present owner (formerly AOL Time Warner Inc.) approved by FCC January 11, 2001.

Represented (sales): Turner Broadcasting Sales Inc.

Personnel:

Mark Lazarus, President & General Manager.

Terri Tingle, Senior Vice President, Standards & Practices.

Nancy Lucas, Senior Vice President, Research.

Karen Cassell, Senior Vice President, Public Relations.

Tricia Garrett-Melton, Senior Vice President, Marketing.

Dan Hyland, Vice President, Operations & Production.

Michael Beckham, Vice President, Turner Regional Sales.

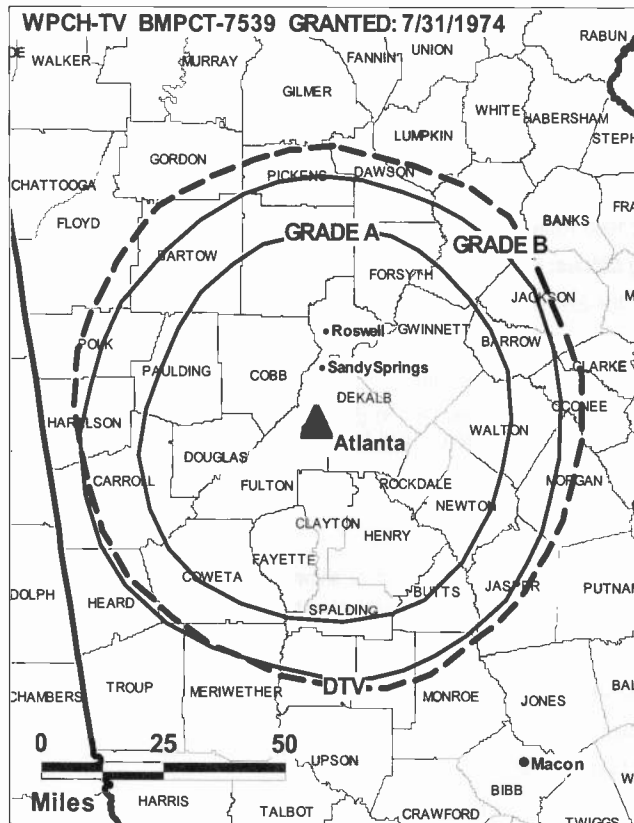
Dominick Comella, Vice President, Turner Regional Sales.

Susan Jackson, Vice President, Turner Regional Sales.

John DeMarco, Vice President, Engineering.

Ken Schwaub, Programming Executive.

Michael Watchulonis, Public Affairs Director.



© 2008 Warren Communications News

Nat Bunting, On-Air Marketing.

City of License: Atlanta. **Station DMA:** Atlanta, GA. **Rank:** 8.

Circulation © 2007 Nielsen. Coverage based on Nielsen study.

GrandTotal	Cable TV Households	Non-cable TV Households	Total TV Households
Estimated Station Totals *	1,252,740	731,170	1,983,910
Average Weekly Circulation (2007)	632,365	295,903	928,268
Average Daily Circulation (2007)			300,690
Station DMA Total	Cable TV Households	Non-cable TV Households	Total TV Households
Estimated Station Totals *	1,244,040	721,010	1,965,050
Average Weekly Circulation (2007)	631,434	295,251	926,685
Average Daily Circulation (2007)			300,477
Other DMA Total	Cable TV Households	Non-cable TV Households	Total TV Households
Estimated Station Totals *	8,700	10,160	18,860
Average Weekly Circulation (2007)	931	652	1,583
Average Daily Circulation (2007)			213

*Estimated station totals are sums of the Nielsen TV and Cable TV household estimates for each county in which the station registers viewing of more than 5% as per the Nielsen Survey Methods.

WSB-DT
Ch. 39

Network Service: ABC.

Licensee: Georgia Television Co., 6205 Peachtree Dunwoody Rd., Atlanta, GA 30328.

Studio: 1601 W. Peachtree St. NE, Atlanta, GA 30309-2663.

Mailing Address: 1601 W. Peachtree St. NE, Atlanta, GA 30309-2663.

Phone: 404-897-7000. **Fax:** 404-897-7370.

E-mail: talk2us@wsbtv.com

Web Site: <http://www.wsbtv.com>

Technical Facilities: Channel No. 39 (320-626 MHz). Authorized power: 1000-kw max. visual, aural. Antenna: 988-ft above av. terrain, 940-ft. above ground, 1913-ft. above sea level.

Latitude	33°	45'	51"
Longitude	84°	21'	42"

Note: Latitude and longitude coordinates shown are based on the North American Datum of 1927 (NAD 27) as currently required by the Mass Media Bureau of the FCC.

Ownership: Cox Enterprises Inc. (Group Owner).

Began Operation: November 1, 1999. Standard Definition.

Represented (sales): TeleRep Inc.

Represented (legal): Dow Lohnes PLLC.

Represented (engineering): Denny & Associates PC.

Personnel:

Bill Hoffman, General Manager.

David M. Lamothe, Broadcast Operations Director.

Jane Williams, Sales Manager.

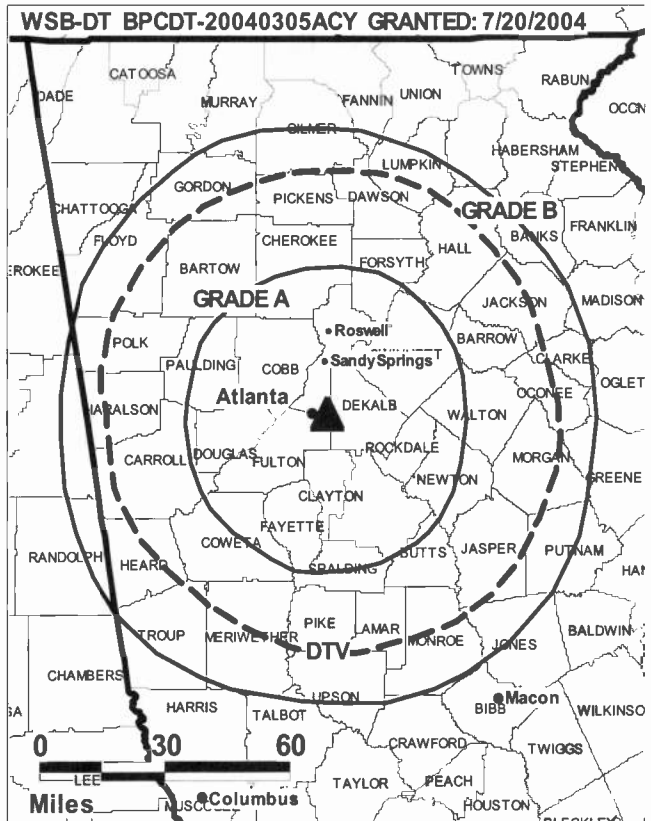
Deborah Denechaud, Local Sales Manager.

Michele Perloe, National Sales Director, East.

John Friedmann, National Sales Director, West.

Jennifer Rigby, News Director.

Gene Faulkner, Chief Engineer.



© 2008 Warren Communications News

Marshall Norwood, Controller.

Art Roger, Program Director.

Eric Bruce, Research & Marketing Director.

Steve Riley, Creative Services Director.

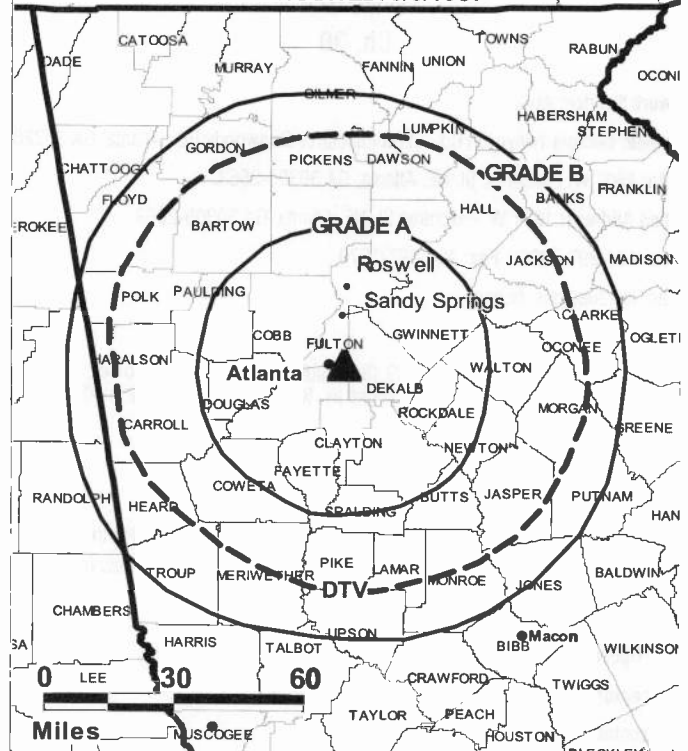
Debbie Bassett, Traffic Manager.

City of License: Atlanta. **Station DMA:** Atlanta, GA. **Rank:** 8.

Nielsen Data: Not available.

WSB-TV**Ch. 2****Network Service:** ABC.**Licensee:** Georgia Television Co., 6205 Peachtree Dunwoody Rd., Atlanta, GA 30328.**Studio:** 1601 W. Peachtree St. NE, Atlanta, GA 30309-2663.**Mailing Address:** 1601 W. Peachtree St. NE, Atlanta, GA 30309-2663.**Phone:** 404-897-7000. **Fax:** 404-897-7370.**E-mail:** talk2us@wsbtv.com**Web Site:** http://www.wsbtv.com**Technical Facilities:** Channel No. 2 (54-60 MHz). Authorized power: 100-kw visual, 20-kw aural. Antenna: 1037-ft above av. terrain, 1076-ft. above ground, 2049-ft. above sea level.

Latitude	33°	45'	51"
Longitude	84°	21'	42"

Transmitter: 766 Willoughby Way NE.**Note:** Latitude and longitude coordinates shown are based on the North American Datum of 1927 (NAD 27) as currently required by the Mass Media Bureau of the FCC.**Satellite Earth Stations:** Transmitter Harris; Andrew, 4-meter Ku-band; SatCom, 5.5-meter Ku-band; Scientific-Atlanta, 7-meter C-band; Andrew, 7-meter C-band; Scientific-Atlanta, 10-meter C-band; Omni receivers.**AM Affiliate:** WSB, 50-kw, 750 kHz.**FM Affiliate:** WSB-FM, 100-kw, 98.5 MHz (No. 253), 770-ft.**News Services:** AP, ABC NewsOne.**Ownership:** Cox Enterprises Inc. (Group Owner).**Began Operation:** September 29, 1948.**Represented (sales):** TeleRep Inc.**Represented (legal):** Dow Lohnes PLLC.**Represented (engineering):** Denny & Associates PC.**Personnel:****Bill Hoffman**, General Manager.**David M. Lamothe**, Broadcast Operations Director.**Jane Williams**, Sales Director.**Deborah Denechaud**, Local Sales Manager.**Michele Perloe**, National Sales Manager, East.**John Friedmann**, National Sales Manager, West.**Jennifer Rigby**, News Director.**Gene Faulkner**, Chief Engineer.**Marshall Norwood**, Controller.**Art Roger**, Program Director.**Eric Bruce**, Research & Marketing Director.**WSB-TV BPCT-2303 GRANTED: 5/6/1957**

© 2008 Warren Communications News

Steve Riley, Creative Services Director.**Debbie Bassett**, Traffic Manager.**City of License:** Atlanta. **Station DMA:** Atlanta, GA. **Rank:** 8.

Circulation © 2007 Nielsen. Coverage based on Nielsen study.

GrandTotal	Cable TV Households	Non-cable TV Households	Total TV Households
Estimated Station Totals *	1,568,470	843,230	2,411,700
Average Weekly Circulation (2007)	1,032,174	539,751	1,571,925
Average Daily Circulation (2007)			839,061

Station DMA Total	Cable TV Households	Non-cable TV Households	Total TV Households
Estimated Station Totals *	1,245,200	728,440	1,973,640
Average Weekly Circulation (2007)	957,869	529,355	1,487,224
Average Daily Circulation (2007)			812,994

Other DMA Total	Cable TV Households	Non-cable TV Households	Total TV Households
Estimated Station Totals *	323,270	114,790	438,060
Average Weekly Circulation (2007)	74,305	10,396	84,701
Average Daily Circulation (2007)			26,067

*Estimated station totals are sums of the Nielsen TV and Cable TV household estimates for each county in which the station registers viewing of more than 5% as per the Nielsen Survey Methods.

WUPA

Ch. 69

Network Service: CW.

Licensee: Atlanta Television Station WUPA Inc., 2000 K St. NW, Suite 725, Washington, DC 20006.

Studio: 2700 Northeast Expwy., Bldg. A, Atlanta, GA 30345.

Mailing Address: 2700 Northeast Expwy., Bldg. A, Atlanta, GA 30345.

Phone: 404-325-6929. **Fax:** 404-728-4624.

E-mail: sdscott@upnatlanta.com

Web Site: http://cwatlantatv.com/

Technical Facilities: Channel No. 69 (800-806 MHz). Authorized power: 5010-kw visual, aural. Antenna: 1104-ft above av. terrain, 1056-ft. above ground, 2025-ft. above sea level.

Latitude	33°	44'	40.5"
Longitude	84°	21'	36"

Note: Latitude and longitude coordinates shown are based on the North American Datum of 1927 (NAD 27) as currently required by the Mass Media Bureau of the FCC.

Multichannel TV Sound: Stereo only.

Ownership: CBS Corp. (Group Owner).

Began Operation: August 22, 1981. Sale to Silver King Broadcasting approved by FCC May 10, 1989 (Television Digest, Vol. 29:11) but not consummated. Sale to Viacom approved by FCC August 24, 1995 (Vol. 34:39, 47; 35:20).

Represented (sales): MMT Sales Inc.

Personnel:

Meg LaVigne, Vice President & General Manager.

Tom Canedo, General Sales Manager.

Jody Davis, Local Sales Manager.

John Pedevilla, Local Sales Manager.

Brian Watson, National Sales Manager.

Robert Mezey, Chief Engineer.

John Bryner, Business Manager.

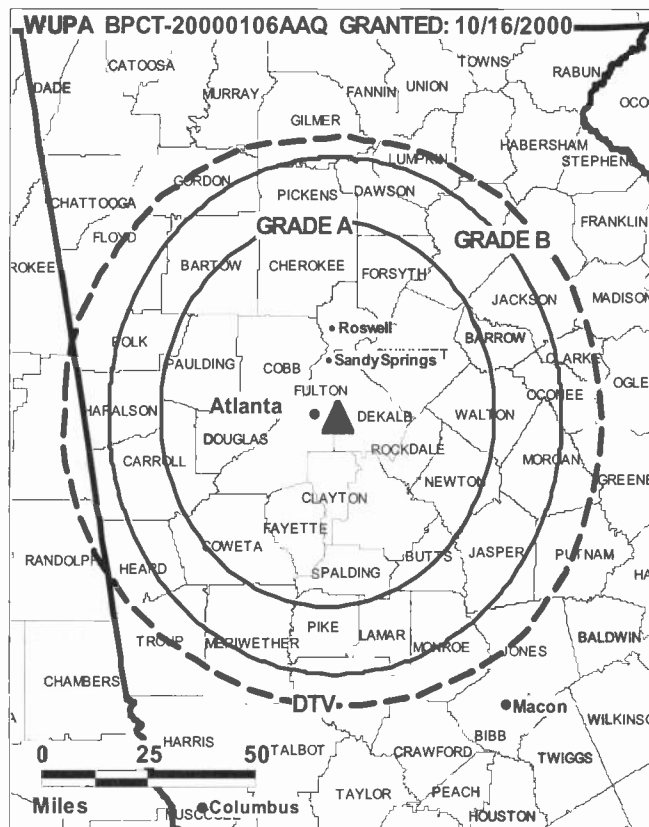
Walter Naar, Program Director.

David Cruickshanks, Marketing Director.

Jennifer Wheatley, Research Director.

Miriam Sacco, Traffic Manager.

City of License: Atlanta. **Station DMA:** Atlanta, GA. **Rank:** 8.



© 2008 Warren Communications News

Circulation © 2007 Nielsen. Coverage based on Nielsen study.

GrandTotal	Cable TV Households	Non-cable TV Households	Total TV Households
Estimated Station Totals *	1,246,590	693,410	1,940,000
Average Weekly Circulation (2007)	465,014	235,527	700,541
Average Daily Circulation (2007)			223,968
Station DMA Total	Cable TV Households	Non-cable TV Households	Total TV Households
Estimated Station Totals *	1,244,170	693,410	1,937,580
Average Weekly Circulation (2007)	464,759	235,527	700,286
Average Daily Circulation (2007)			223,950
Other DMA Total	Cable TV Households	Non-cable TV Households	Total TV Households
Estimated Station Totals *	2,420	0	2,420
Average Weekly Circulation (2007)	255	0	255
Average Daily Circulation (2007)			18

*Estimated station totals are sums of the Nielsen TV and Cable TV household estimates for each county in which the station registers viewing of more than 5% as per the Nielsen Survey Methods.

WUPA-DT

Ch. 43

Network Service: CW.

Licensee: Atlanta Television Station WUPA Inc., 2000 K St. NW, Suite 725, Washington, DC 20006.

Studio: 2700 Northeast Expwy., Bldg. A, Atlanta, GA 30345.

Mailing Address: 2700 Northeast Expwy., Bldg. A, Atlanta, GA 30345.

Phone: 404-325-6929. **Fax:** 404-728-4624.

E-mail: sdscott@upnatlanta.com

Web Site: <http://cwatlantatv.com/>

Technical Facilities: Channel No. 43 (644-650 MHz). Authorized power: 1000-kw max. visual, aural. Antenna: 1099-ft above av. terrain, 1050-ft. above ground, 2019-ft. above sea level.

Latitude	33°	44'	40"
Longitude	84°	21'	36"

Note: Latitude and longitude coordinates shown are based on the North American Datum of 1927 (NAD 27) as currently required by the Mass Media Bureau of the FCC.

Ownership: CBS Corp. (Group Owner).

Began Operation: June 1, 2002. Standard Definition.

Represented (sales): Millennium Sales & Marketing.

Personnel:

Meg LaVigne, Vice President & General Manager.

Tom Canedo, General Sales Manager.

Jody Davis, Local Sales Manager.

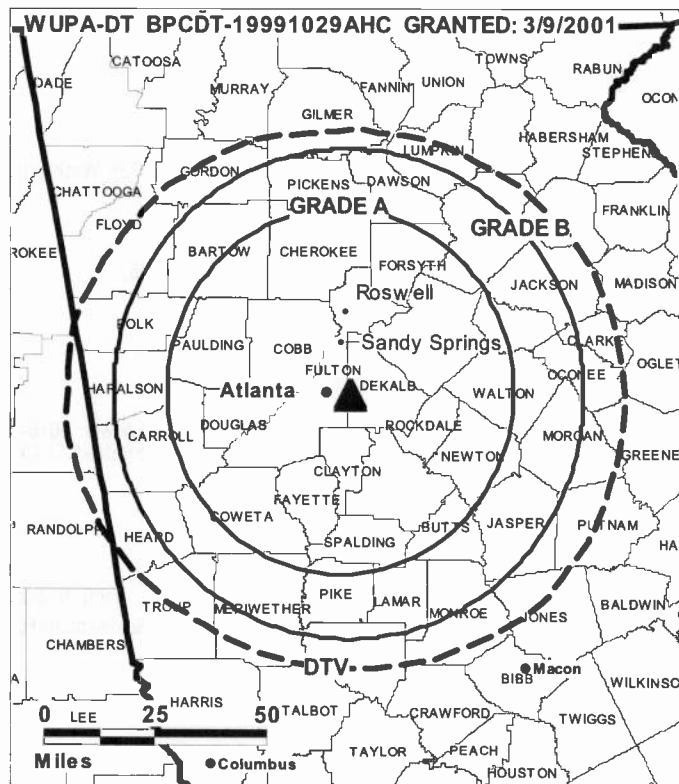
John Pedevilla, Local Sales Manager.

Brian Watson, National Sales Manager.

Robert Mezey, Chief Engineer.

John Bryner, Business Manager.

Walter Naar, Program Director.



© 2008 Warren Communications News

David Cruickshanks, Marketing Director.

Jennifer Wheatley, Research Director.

Miriam Sacco, Traffic Manager.

City of License: Atlanta. **Station DMA:** Atlanta, GA. **Rank:** 8.

Nielsen Data: Not available.

WXIA-DT
Ch. 10

Network Service: NBC.

Licensee: Pacific and Southern Co. Inc., 7950 Jones Branch Dr, c/o Gannett Co., McLean, VA 22102.

Studio: 1601 W. Peachtree St. NE, Atlanta, GA 30309.

Mailing Address: 1601 W. Peachtree St. NE, Atlanta, GA 30309.

Phone: 404-892-1611. **Fax:** 404-892-0182.

E-mail: spierce@wxia.gannett.com

Web Site: http://www.11alive.com

Technical Facilities: Channel No. 10 (192-198 MHz). Authorized power: 80-kw visual, aural. Antenna: 994-ft above av. terrain, 945-ft. above ground, 1952-ft. above sea level.

Latitude	33°	45'	24"
Longitude	84°	19'	55"

Transmitter: 110 Arizona Ave.

Note: Latitude and longitude coordinates shown are based on the North American Datum of 1927 (NAD 27) as currently required by the Mass Media Bureau of the FCC.

Ownership: Gannett Co. Inc. (Group Owner).

Began Operation: September 1, 1998. Standard and High Definition.

Represented (sales): Blair Television.

Represented (legal): Wiley Rein.

Personnel:

Robert Walker, President & General Manager.

Sharon Pierce, Vice President & Business Manager.

Laura Hale, Vice President, Marketing, Promotions & Programming.

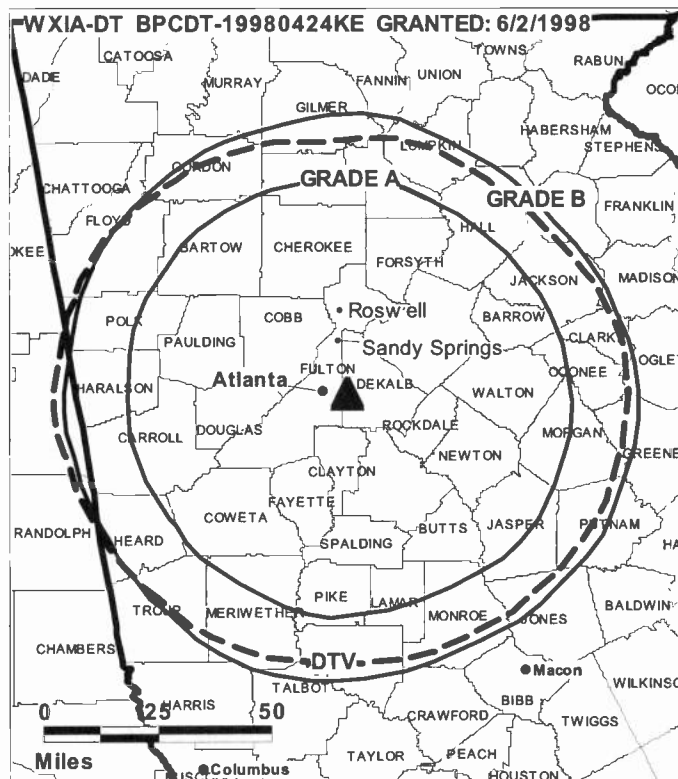
Sandy Butler, Vice President, Human Resources.

Sheryl Gripper, Vice President, Community Affairs.

Michelle Gilvani, Local Sales Manager.

Tim Hagar, Local Sales Manager.

Michael Burrell, General Sales Manager.



© 2008 Warren Communications News

Robin Patterson, National Sales Manager.

Cal Callaway, News Director.

Paul Tanton, Chief Engineer.

Robin Steed, Development Director.

Jan Bass, Traffic Manager.

City of License: Atlanta. **Station DMA:** Atlanta, GA. **Rank:** 8.

Nielsen Data: Not available.

WXIA-TV

Ch. 11

Network Service: NBC.

Licensee: Pacific and Southern Co. Inc., 7950 Jones Branch Dr, c/o Gannett Co., McLean, VA 22102.

Studio: 1611 W. Peachtree St. NE, Atlanta, GA 30309.

Mailing Address: 1601 W. Peachtree St. NE, Atlanta, GA 30309.

Phone: 404-892-1611. **Fax:** 404-892-0182.

E-mail: spierce@wxia.gannett.com

Web Site: http://www.11alive.com

Technical Facilities: Channel No. 11 (198-204 MHz). Authorized power: 316-kw visual, 31.6-kw aural. Antenna: 1048-ft above av. terrain, 1040-ft. above ground, 2049-ft. above sea level.

Latitude 33° 45' 23.7"
Longitude 84° 19' 54.7"

Transmitter: 110 Arizona Ave. NE.

Note: Latitude and longitude coordinates shown are based on the North American Datum of 1927 (NAD 27) as currently required by the Mass Media Bureau of the FCC.

Multichannel TV Sound: Stereo only.

Satellite Earth Stations: Harris, 2.4-meter Ku-band; Harris, 3-meter Ku & C-band; Satcom Technologies, 5.5-meter Ku-band; Satcom Technologies, 7.5-meter Ku-band; Harris, 8-meter Ku-band; Standard Communications, Harris receivers.

News Services: UPI, Gannett News Service, AP.

Ownership: Gannett Co. Inc. (Group Owner).

Began Operation: September 30, 1951. Originally broadcast as WLTV. Merger of Combined Communications with Gannett approved by FCC June 7, 1979. Merger of Pacific & Southern Broadcasting with Combined Communications approved January 9, 1974. Merger of Jupiter Broadcasting with Pacific & Southern Broadcasting Co. Inc. approved by FCC November 15, 1967. Sale to WIBC Inc. by Crosley Broadcasting approved by FCC September 25, 1962. Crosley acquired station from Broadcasting Inc. in January 1953.

Represented (sales): Blair Television.

Represented (legal): Wiley Rein.

Personnel:

Robert Walker, President & General Manager.

Laura Hale, Vice Presiden, Marketing, Promotions & Programming.

Sharon Pierce, Vice President & Business Manager.

Sandy Butler, Vice President, Human Resources.

Sheryl Gripper, Vice President, Community Affairs.

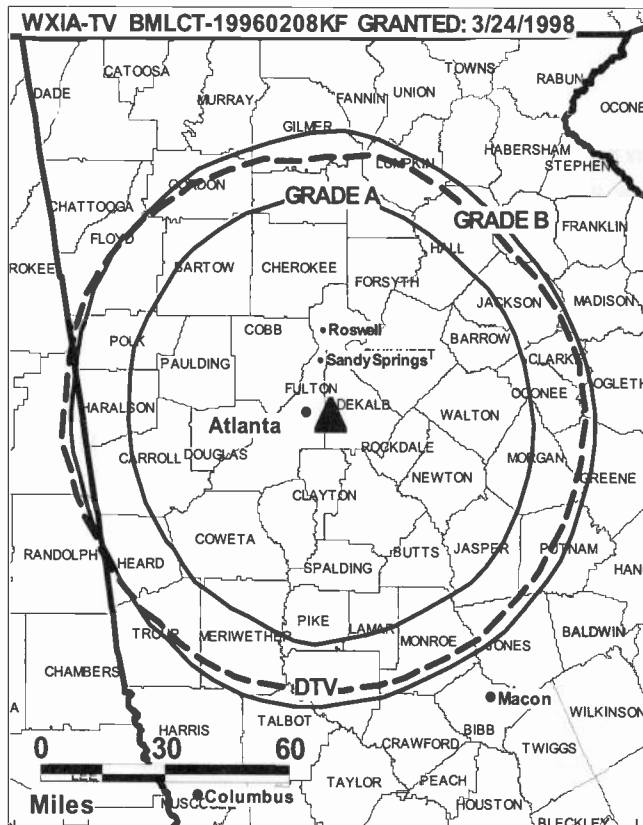
Michelle Gilvani, Local Sales Manager.

Tim Hagar, Local Sales Manager.

Michael Burrell, General Sales Manager.

Robin Patterson, National Sales Manager.

Cal Callaway, News Director.



© 2008 Warren Communications News

Paul Tanton, Chief Engineer.

Robin Steed, Development Director.

Jan Bass, Traffic Manager.

City of License: Atlanta. **Station DMA:** Atlanta, GA. **Rank:** 8.

Circulation © 2007 Nielsen. Coverage based on Nielsen study.

GrandTotal	Cable TV Households	Non-cable TV Households	Total TV Households
Estimated Station Totals *	1,316,300	827,100	2,143,400
Average Weekly Circulation (2007)	882,043	491,146	1,373,189
Average Daily Circulation (2007)			643,767
Station DMA Total	Cable TV Households	Non-cable TV Households	Total TV Households
Estimated Station Totals *	1,245,200	728,440	1,973,640
Average Weekly Circulation (2007)	867,921	484,242	1,352,163
Average Daily Circulation (2007)			636,815
Other DMA Total	Cable TV Households	Non-cable TV Households	Total TV Households
Estimated Station Totals *	71,100	98,660	169,760
Average Weekly Circulation (2007)	14,122	6,904	21,026
Average Daily Circulation (2007)			6,952

*Estimated station totals are sums of the Nielsen TV and Cable TV household estimates for each county in which the station registers viewing of more than 5% as per the Nielsen Survey Methods.

WAGT

Ch. 26

Network Service: NBC.

Licensee: WAGT Television Inc., 905 Broad St, Augusta, GA 30901.

Studio: 905 Broad St, Augusta, GA 30901.

Mailing Address: PO Box 1526, Augusta, GA 30903-1526.

Phone: 706-826-0026; 706-826-0001 (news). **Fax:** 706-724-4028.

E-mail: wagt@wagt.com

Web Site: <http://www.wagt.com>

Technical Facilities: Channel No. 26 (542-548 MHz). Authorized power: 1700-kw max. & 933-kw horizontal visual, 170-kw & 93.3-kw horizontal aural. Antenna: 1614-ft above av. terrain, 1560-ft. above ground, 1907-ft. above sea level.

Latitude	33°	25'	15"
Longitude	81°	50'	19"

Transmitter: E Side of Pine Log Rd., 0.4-mi. N of Rte. 278.

Note: Latitude and longitude coordinates shown are based on the North American Datum of 1927 (NAD 27) as currently required by the Mass Media Bureau of the FCC.

Multichannel TV Sound: Stereo only.

Satellite Earth Stations: Transmitter Harris, Harris; RCA, 3-meter Ku-band; Harris, 3-meter C-band; Harris, 3.5-meter Ku-band; Harris, 8-meter Ku-band.

SNG Mobile Dish: Marconi, 1.5-meter.

News Services: NBC, CNN, AP.

Ownership: Schurz Communications Inc. (Group Owner).

Began Operation: December 24, 1968. Left air November 1970. Resumed operation January 14, 1974. Sale to present owner by J. Thomas Jones & Francis Hanks Robertson approved by FCC May 14, 1980.

Represented (sales): Harrington Righter & Parsons Inc. (HRP).

Represented (legal): Wilmer Cutler Pickering Hale & Dorr LLP.

Represented (engineering): John F. X. Browne & Associates PC.

Personnel:

Jeffrey Marks, President & General Manager.

Denny Van Valkenburgh, National Sales Manager.

Buddy Miller, Local Sales Manager.

Scott Brady, News Director.

Ron Davis, Chief Engineer.

Marilyn Brock, Business Manager & Controller.

Don Matthews, Program Director.

Ed Everest, Promotions Director.

Anika Logan, Production Director.



© 2008 Warren Communications News

Connie Cain, Traffic Manager.

City of License: Augusta. **Station DMA:** Augusta, GA. **Rank:** 115.

Circulation © 2007 Nielsen. Coverage based on Nielsen study.

GrandTotal	Cable TV Households	Non-cable TV Households	Total TV Households
Estimated Station Totals *	156,370	95,950	252,320
Average Weekly Circulation (2007)	89,805	42,094	131,899
Average Daily Circulation (2007)			55,440
Station DMA Total	Cable TV Households	Non-cable TV Households	Total TV Households
Estimated Station Totals *	153,770	81,060	234,830
Average Weekly Circulation (2007)	88,740	40,652	129,392
Average Daily Circulation (2007)			54,755
Other DMA Total	Cable TV Households	Non-cable TV Households	Total TV Households
Estimated Station Totals *	2,600	14,890	17,490
Average Weekly Circulation (2007)	1,065	1,442	2,507
Average Daily Circulation (2007)			685

*Estimated station totals are sums of the Nielsen TV and Cable TV household estimates for each county in which the station registers viewing of more than 5% as per the Nielsen Survey Methods.

WAGT-DT
Ch. 30

Network Service: CW, NBC.

Licensee: WAGT Television Inc., 905 Broad St, Augusta, GA 30901.

Studio: 905 Broad St, Augusta, GA 30901.

Mailing Address: PO Box 1526, Augusta, GA 30903.

Phone: 706-826-0026; 706-826-0001 (news). **Fax:** 706-724-7491.

E-mail: rdavis@wagt.com

Web Site: <http://www.wagt.com>

Technical Facilities: Channel No. 30 (566-572 MHz). Authorized power: 200-kw max. visual, aural. Antenna: 1592-ft above av. terrain, 1512-ft. above ground, 1860-ft. above sea level.

Latitude	33°	25'	16"
Longitude	81°	50'	19"

Note: Latitude and longitude coordinates shown are based on the North American Datum of 1927 (NAD 27) as currently required by the Mass Media Bureau of the FCC.

Ownership: Schurz Communications Inc. (Group Owner).

Began Operation: June 1, 2003. High Definition.

Represented (legal): Wilmer Cutler Pickering Hale & Dorr LLP.

Represented (engineering): John F. X. Browne & Associates PC.

Represented (sales): Harrington Righter & Parsons Inc. (HRP).

Personnel:

Jeffrey Marks, President & General Manager.

Denny Van Valkenburgh, National Sales Manager.

Buddy Miller, Local Sales Manager.

Scott Brady, News Director.

Ed Everest, Promotions Director.

Ron Davis, Chief Engineer.

Marilyn Brock, Business Manager & Controller.

WAGT-DT BMDCT-20010307AAW GRANTED: 6/14/2002



© 2008 Warren Communications News

Don Matthews, Program Director.

Anika Logan, Production Manager.

Connie Cain, Traffic Manager.

City of License: Augusta. **Station DMA:** Augusta, GA. **Rank:** 115.

Nielsen Data: Not available.

WFXG-DT
Ch. 51

Network Service: FOX.

Grantee: Southeastern Media Holdings Inc., 3500 Colonnade Pkwy., Ste 600, Birmingham, AL 35243.

Studio: 3933 Washington Rd., Augusta, GA 30907.

Mailing Address: PO Box 204540, Augusta, GA 30917.

Phone: 706-650-5400. **Fax:** 706-650-8411.

E-mail: alexh@wfxg.com

Web Site: http://www.wfxg.com

Technical Facilities: Channel No. 51 (692-698 MHz). Authorized power: 37-kw max. visual, aural. Antenna: 1191-ft above av. terrain, 1060-ft. above ground, 1460-ft. above sea level.

Latitude	33°	25'	00"
Longitude	81°	50'	06"

Note: Latitude and longitude coordinates shown are based on the North American Datum of 1927 (NAD 27) as currently required by the Mass Media Bureau of the FCC.

Ownership: Community Newspaper Holdings Inc. (Group Owner).

Began Operation: April 1, 2002. Standard Definition. Station operating under Special Temporary Authority at 15.6-kw max. visual.

Represented (legal): Fletcher, Heald & Hildreth PLC.

Represented (sales): Millennium Sales & Marketing.

Personnel:

Barry Barth, General Manager.

Paul Brewer, General & Local Sales Manager.

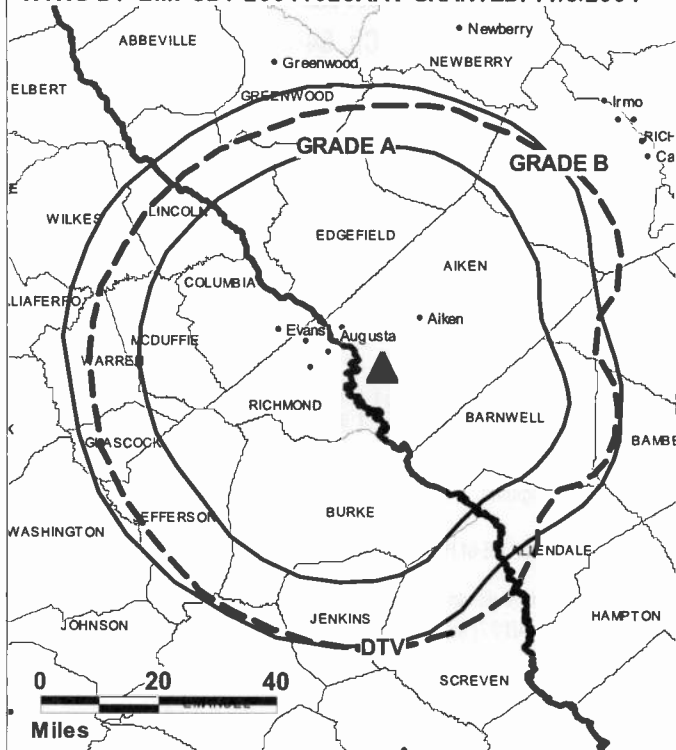
Alex Hexham, Chief Engineer.

Brenda Taylor, Business Manager.

Becky Maddox, Programming & Promotion Director.

Carrie Jones, Promotion & Public Service Director.

WFXG-DT BMPCDT-20041026AFK GRANTED: 11/3/2004



© 2008 Warren Communications News

Scott McDuffy, Creative Services Director.

Tracy Chitwood, Traffic Manager.

City of License: Augusta. **Station DMA:** Augusta, GA. **Rank:** 115.

Nielsen Data: Not available.

WJBF
Ch. 6
Network Service: ABC.

Licensee: Media General Communications Holdings LLC, 333 E Franklin St, Richmond, VA 23219.

Studio: 1001 Reynolds St., Augusta, GA 30901.

Mailing Address: PO Box 1404, Augusta, GA 30903.

Phone: 706-722-6664. **Fax:** 706-722-0022.

E-mail: postmaster@wjbf.com

Web Site: http://www.wjbf.com

Technical Facilities: Channel No. 6 (82-88 MHz). Authorized power: 100-kw visual, aural. Antenna: 1624-ft above av. terrain, 1472-ft. above ground, 1849-ft. above sea level.

Latitude	33°	24'	20"
Longitude	81°	50'	001"

Transmitter: 202 Pine Log Rd.

Note: Latitude and longitude coordinates shown are based on the North American Datum of 1927 (NAD 27) as currently required by the Mass Media Bureau of the FCC.

Satellite Earth Stations: Transmitter Larcen; Harris, 3-meter C-band; RCA, 4-meter Ku-band; Andrew, 4.5-meter C-band; Andrew, 7.3-meter C-band; M/A-Com, Harris, Cyclesat, Avantek receivers.

News Service: AP.

Ownership: Media General Inc. (Group Owner).

Began Operation: November 22, 1953. Sale to present owner by Spartan Communications Inc. approved by FCC March 22, 2000. Sale to Spartan Communications Inc. by General Electric Capital Corp. approved by FCC November 25, 1992. Transfer of control to General Electric Capital Corp. from Pegasus Broadcasting approved by FCC September 11, 1990. Sale to Pegasus by SFN Cos. approved by FCC October 2, 1986 (Television Digest, Vol. 26:41). Sale to SFN Cos. by Western Broadcasting Co. approved by FCC June 27, 1984. Sale to Western Broadcasting by Fuqua Television approved by FCC July 10, 1980.

Represented (sales): Blair Television.

Represented (legal): Dow Lohnes PLLC.

Represented (engineering): John F. X. Browne & Associates PC.

Personnel:
Bill Stewart, Interim General Manager.

Scott Seabolt, Local Sales Manager.

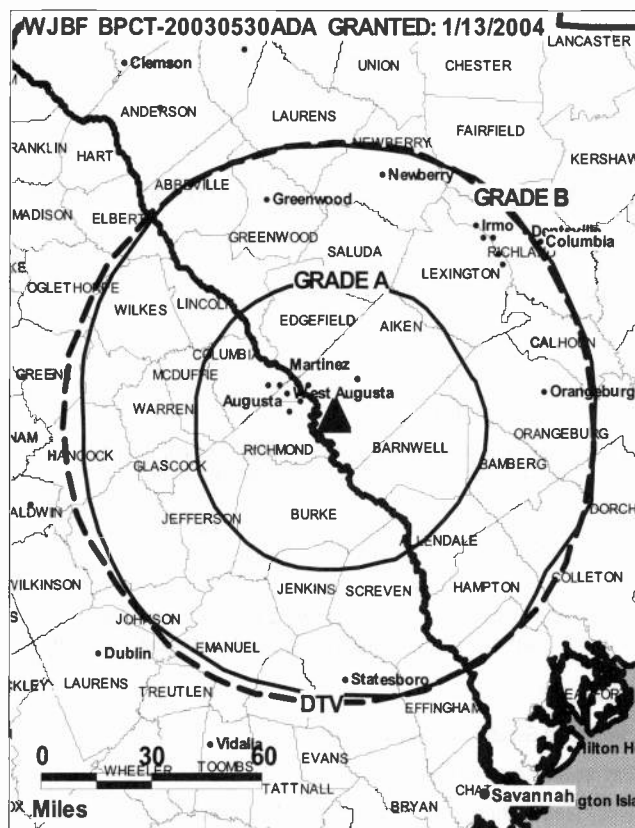
Mark Rosen, News Director.

Cary Hale, Chief Engineer.

Mary Miller, Business Manager.

Mary Jones, Program Director.

Cil Frazier, Marketing & Promotion Director.

Scott Elledge, Production Director.


© 2008 Warren Communications News

Marla Friedman, Traffic Manager.

City of License: Augusta. **Station DMA:** Augusta, GA. **Rank:** 115.

Circulation © 2007 Nielsen. Coverage based on Nielsen study.

GrandTotal	Cable TV Households	Non-cable TV Households	Total TV Households
Estimated Station Totals *	161,490	95,240	256,730
Average Weekly Circulation (2007)	108,995	52,773	161,768
Average Daily Circulation (2007)			84,992

Station DMA Total	Cable TV Households	Non-cable TV Households	Total TV Households
Estimated Station Totals *	153,770	81,060	234,830
Average Weekly Circulation (2007)	105,808	51,172	156,980
Average Daily Circulation (2007)			83,260

Other DMA Total	Cable TV Households	Non-cable TV Households	Total TV Households
Estimated Station Totals *	7,720	14,180	21,900
Average Weekly Circulation (2007)	3,187	1,601	4,788
Average Daily Circulation (2007)			1,732

*Estimated station totals are sums of the Nielsen TV and Cable TV household estimates for each county in which the station registers viewing of more than 5% as per the Nielsen Survey Methods.

WJBF-DT

Ch. 42

Network Service: ABC.

Licensee: Media General Communications Holdings LLC, 333 E Franklin St, Richmond, VA 23219.

Studio: 1101 Reynolds St., Augusta, GA 30901.

Mailing Address: PO Box 1404, Augusta, GA 30903.

Phone: 706-722-6664. **Fax:** 706-722-0022.

E-mail: postmaster@wjbf.com

Web Site: http://www.wjbf.com

Technical Facilities: Channel No. 42 (638-644 MHz). Authorized power: 1000-kw max. visual, aural. Antenna: 1663-ft above av. terrain, 1539-ft. above ground, 1917-ft. above sea level.

Latitude	33°	24'	20.2"
Longitude	81°	50'	01.1"

Note: Latitude and longitude coordinates shown are based on the North American Datum of 1927 (NAD 27) as currently required by the Mass Media Bureau of the FCC.

News Service: AP.

Ownership: Media General Inc. (Group Owner).

Began Operation: Station operating; no on-air date

Represented (engineering): John F. X. Browne & Associates PC.

Represented (sales): Blair Television.

Represented (legal): Dow Lohnes PLLC.

Personnel:

Bill Stewart, Interim General Manager.

Scott Seabolt, Local Sales Manager.

Mark Rosen, News Director.

Cary Hale, Chief Engineer.

Mary Miller, Business Manager.



© 2008 Warren Communications News

Mary Jones, Program Director.

Cil Frazier, Marketing & Promotion Director.

Scott Elledge, Production Director.

Marla Friedman, Traffic Manager.

City of License: Augusta. **Station DMA:** Augusta, GA. **Rank:** 115.

Nielsen Data: Not available.

WRDW-DT
Ch. 31

Network Service: MNT, CBS.

Licensee: Gray Television Licensee Inc., 1750 K St. NW, Suite 1200, Washington, DC 20006.

Studio: 1301 Georgia Ave., North Augusta, SC 29841.

Mailing Address: PO Box 1212, Augusta, GA 30903-1212.

Phone: 803-278-1212. **Fax:** 803-279-8316.

E-mail: jray@wrwd.com

Web Site: <http://www.wrdw.com>

Technical Facilities: Channel No. 31 (572-578 MHz). Authorized power: 750.8-kw max. visual, aural. Antenna: 1539-ft above av. terrain, 1417-ft. above ground, 1793-ft. above sea level.

Latitude	33°	24'	36"
Longitude	81°	50'	37"

Note: Latitude and longitude coordinates shown are based on the North American Datum of 1927 (NAD 27) as currently required by the Mass Media Bureau of the FCC.

Ownership: Gray Television Inc. (Group Owner).

Began Operation: Station operating; no on-air date

Represented (sales): Continental Television Sales.

Personnel:

John Ray, President & General Manager.

Estelle Parsley, Operations & News Director.

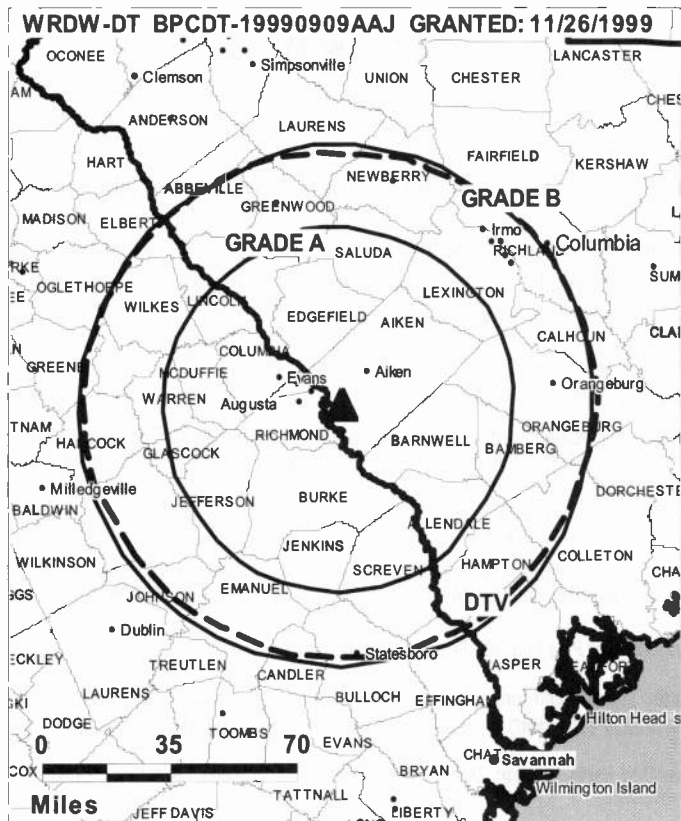
Bonita Jenkins, Station & Community Events Manager.

C. Joseph Tonsing, General Sales Manager.

Mike Oates, National Sales Manager.

Edward Elser, Chief Engineer.

Mary Speer, Business Manager.



© 2008 Warren Communications News

Judi Tredore, Program Director.

Shalanda Priester, News Production Manager.

Marilee Odum, Traffic Manager.

City of License: Augusta. **Station DMA:** Augusta, GA. **Rank:** 115.

Nielsen Data: Not available.

WRDW-TV

Ch. 12

Network Service: CBS.

Licensee: Gray Television Licensee Inc., 1750 K St. NW, Suite 1200, Washington, DC 20006.

Studio: 1301 Georgia Ave., North Augusta, SC 29841.

Mailing Address: PO Box 1212, Augusta, GA 30903-1212.

Phone: 803-278-1212. **Fax:** 803-279-8316.

E-mail: jray@wrwd.com

Web Site: http://www.wrdw.com

Technical Facilities: Channel No. 12 (204-210 MHz). Authorized power: 316-kw visual, 30.2-kw aural. Antenna: 1632-ft above av. terrain, 1507-ft. above ground, 1887-ft. above sea level.

Latitude	33°	24'	29"
Longitude	81°	50'	36"

Holds CP for change to 1568-ft above av. terrain, 1445-ft. above ground, 1821-ft. above sea level; lat. 33° 24' 36", long. 81° 50' 37", BPCT-20050228AAC.

Transmitter: Pine Log Rd., Beech Island, SC.

Note: Latitude and longitude coordinates shown are based on the North American Datum of 1927 (NAD 27) as currently required by the Mass Media Bureau of the FCC.

Satellite Earth Station: Transmitter Larcen; KLM, 5-meter; M/A-Corn, Drake receivers.

News Services: CBS Newspath, AP.

Ownership: Gray Television Inc. (Group Owner).

Began Operation: February 14, 1954. Sale to present owner by Television Partners approved by FCC July 7, 1995 (Television Digest, Vol. 35:17). Sale to Television Partners by Ziff Corp. approved by FCC January 18, 1983 (Vol. 22:30). Sale to Ziff by Rust Craft Broadcasting approved by FCC May 10, 1978, sale was not consummated until March 22, 1979. Sale to Rust Craft by WPIT Inc. (Friendly Stations) approved by FCC February 8 1962 (Vol. 17:30, 33, 2:14). Sale to WPIT Inc. by Southwestern Newspapers Inc. approved by FCC February 17, 1956 (Vol. 16:6,17). Sale to Southwestern Newspapers Inc. by a group headed by Grover C. Maxwell & Allen Woodall approved by FCC February 17, 1956 (Vol. 11:48, 12:7).

Represented (sales): Continental Television Sales.

Represented (legal): Wiley Rein.

Represented (engineering): Lohnes & Culver.

Personnel:

John Ray, President & General Manager.

Estelle Parsley, Operations & News Director.

Bonita Jenkins, Station & Community Events Manager.

C. Joseph Tonsing, General Sales Manager.

Mike Oates, National Sales Manager.

Edward Elser, Chief Engineer.

Mary Speer, Business Manager.

Judi Tredore, Program Director.



© 2008 Warren Communications News

Shalanda Priestner, News Production Manager.

Marilee Odum, Traffic Manager.

City of License: Augusta. **Station DMA:** Augusta, GA. **Rank:** 115.

Circulation © 2007 Nielsen. Coverage based on Nielsen study.

GrandTotal	Cable TV Households	Non-cable TV Households	Total TV Households
Estimated Station Totals *	156,370	95,240	251,610
Average Weekly Circulation (2007)	109,657	53,051	162,708
Average Daily Circulation (2007)			89,434
Station DMA Total	Cable TV Households	Non-cable TV Households	Total TV Households
Estimated Station Totals *	153,770	81,060	234,830
Average Weekly Circulation (2007)	108,437	51,522	159,959
Average Daily Circulation (2007)			87,731
Other DMA Total	Cable TV Households	Non-cable TV Households	Total TV Households
Estimated Station Totals *	2,600	14,180	16,780
Average Weekly Circulation (2007)	1,220	1,529	2,749
Average Daily Circulation (2007)			1,703

*Estimated station totals are sums of the Nielsen TV and Cable TV household estimates for each county in which the station registers viewing of more than 5% as per the Nielsen Survey Methods.

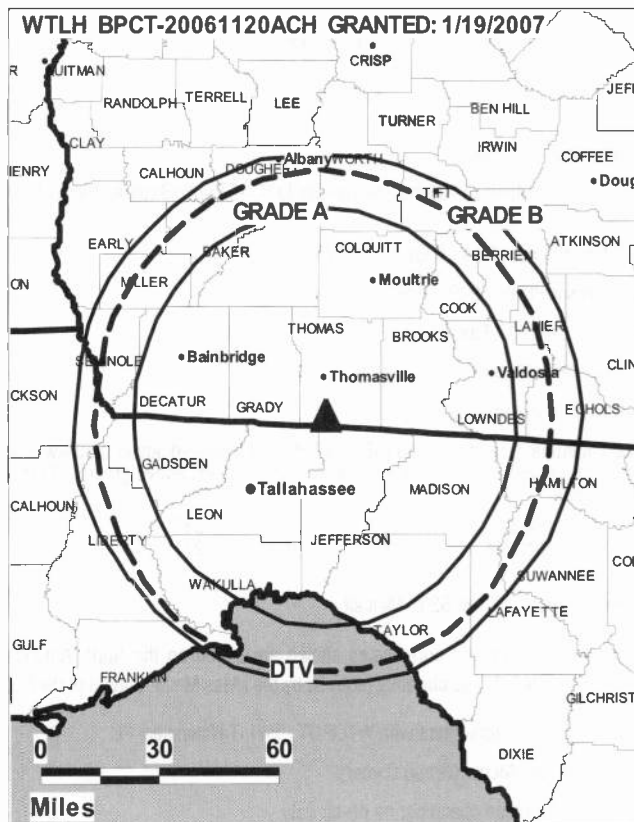
WTLH**Ch. 49****Network Service:** FOX.**Licensee:** New Age Media of Tallahassee License LLC, 46 Public Square, Wilkes-Barre, PA 18701.**Studio:** 950 Commerce Blvd, Midway, FL 32343.**Mailing Address:** PO Box 949, Midway, FL 32343.**Phone:** 850-576-4990. **Fax:** 850-576-0200.**E-mail:** fox49@fox49.com**Web Site:** http://www.fox49.com**Technical Facilities:** Channel No. 49 (680-686 MHz). Authorized power: 5000-kw max. visual, aural. Antenna: 1959-ft above av. terrain, 1962-ft. above ground, 2116-ft. above sea level.

Latitude	30°	40'	51"
Longitude	83°	58'	21"

Holds CP for change to 2650-kw max. visual; BPCT-20061120ACH.

Transmitter: Approx. 1.6-mi. SE of Metcalf.**Note:** Latitude and longitude coordinates shown are based on the North American Datum of 1927 (NAD 27) as currently required by the Mass Media Bureau of the FCC.**LMA:** Local marketing agreement with WTLF-DT (CW), Tallahassee, FL.**Ownership:** New Age Media (Group Owner).

Began Operation: January 31, 1989. Sale to present owner by The PSC Liquidating Trust approved by FCC December 12, 2006. Competing sale to MM Licensing-Tallahassee LLC dismissed by FCC January 23, 2007. Transfer of control to The PSC Liquidating Trust by Pegasus Communications Corp. approved by FCC April 19, 2005. Involuntary assignment of license to WTLH License Corp., Debtor-In-Possession approved by FCC December 23, 2004. Sale to Pegasus Broadcast TV by General Management Consultants (Paul & Renee Lansat) approved by FCC September 14, 1995.

Represented (sales): Petry Television Inc.**Represented (legal):** Leventhal, Senter & Lerman PLLC.**Personnel:****David Hinterschied**, General Manager.**Tana Kenny**, General & Local Sales Manager.**Nathan Mears**, National Sales Manager.**Michael Brown**, Chief Engineer.**Doris Jones**, Business Manager.**Chuck Lindsey**, Production Director.**Don Abel**, Creative Services Director.**Ann Morris**, Traffic Manager.

© 2008 Warren Communications News

City of License: Bainbridge. **Station DMA:** Tallahassee, FL-Thomasville, GA.**Rank:** 108.

Circulation © 2007 Nielsen. Coverage based on Nielsen study.

GrandTotal	Cable TV Households	Non-cable TV Households	Total TV Households
Estimated Station Totals *	168,070	115,310	283,380
Average Weekly Circulation (2007)	72,016	41,447	113,463
Average Daily Circulation (2007)			37,491
Station DMA Total	Cable TV Households	Non-cable TV Households	Total TV Households
Estimated Station Totals *	153,490	92,160	245,650
Average Weekly Circulation (2007)	70,548	38,436	108,984
Average Daily Circulation (2007)			36,171
Other DMA Total	Cable TV Households	Non-cable TV Households	Total TV Households
Estimated Station Totals *	14,580	23,150	37,730
Average Weekly Circulation (2007)	1,468	3,011	4,479
Average Daily Circulation (2007)			1,320

*Estimated station totals are sums of the Nielsen TV and Cable TV household estimates for each county in which the station registers viewing of more than 5% as per the Nielsen Survey Methods.

WTLH-DT
Ch. 50

Network Service: CW, FOX.

Licensee: New Age Media of Tallahassee License LLC, 46 Public Square, Wilkes-Barre, PA 18701.

Studio: 950 Commerce Blvd., Midway, FL 32343.

Mailing Address: PO Box 949, Midway, FL 32343.

Phone: 850-576-4990. **Fax:** 850-576-0200.

E-mail: fox49@fox49.com

Web Site: http://www.fox49.com

Technical Facilities: Channel No. 50 (686-692 MHz). Authorized power: 230-kw max. visual, aural. Antenna: 1959-ft above av. terrain, 1962-ft. above ground, 2116-ft. above sea level.

Latitude	30°	40'	51"
Longitude	83°	58'	21"

Transmitter: Approx. 1.7-mi. SE of Metcalf.

Note: Latitude and longitude coordinates shown are based on the North American Datum of 1927 (NAD 27) as currently required by the Mass Media Bureau of the FCC.

LMA: Local marketing agreement with WTLF-DT (CW), Tallahassee, FL.

Ownership: New Age Media (Group Owner).

Began Operation: Station operating; no on-air date

Represented (sales): Petry Television Inc.

Represented (legal): Leventhal, Senter & Lerman PLLC.

Personnel:

David Hinterschied, General Manager.

Tana Kenny, General & Local Sales Manager.

Nathan Mears, National Sales Manager.

Michael Brown, Chief Engineer.

Doris Jones, Business Manager.

WTLH-DT BMPCDT-20060616ABS GRANTED: 7/6/2006



© 2008 Warren Communications News

Chuck Lindsey, Production Manager.

Don Abel, Creative Services Director.

Anne Morris, Traffic Manager.

City of License: Bainbridge. **Station DMA:** Tallahassee, FL-Thomasville, GA.

Rank: 108.

Nielsen Data: Not available.

WGSA Ch. 34

Network Service: CW.

Licensee: Southern TV Corp., 9661 82nd Ave N, Seminole, FL 33777.

Studio: 401 Mall Blvd, Ste 202-A, Savannah, GA 31406-4867.

Mailing Address: 401 Mall Blvd, Ste 202-A, Savannah, GA 31406-4867.

Phone: 912-692-8000. **Fax:** 912-692-0400.

E-mail: kimsharp@wgsa.tv

Technical Facilities: Channel No. 34 (590-596 MHz). Authorized power: 316-kw max. visual, aural. Antenna: 482-ft above av. terrain, 457-ft. above ground, 656-ft. above sea level.

Latitude	31°	45'	53"
Longitude	82°	13'	38"

Transmitter: 3-mi. S of State Rte. 144, 7.2-mi. E of Baxley in Appling County.

Note: Latitude and longitude coordinates shown are based on the North American Datum of 1927 (NAD 27) as currently required by the Mass Media Bureau of the FCC.

Ownership: Southern TV Corp.

Began Operation: May 1, 1992. Sale of station (as WUBI) to present owner by James L. Upchurch approved by FCC January 13, 1998.

Represented (sales): Blair Television.

Represented (legal): Irwin, Campbell & Tannenwald PC.

Represented (engineering): Mullaney Engineering Inc.

Personnel:

Fred Pierce, General Manager.

Dave Steele, Operations & Promotion Director.

Jo Johnson, Administration Supervisor & General Sales Manager.

Kim Sharp, Local Sales Manager.

David Johnson, National Sales Manager.

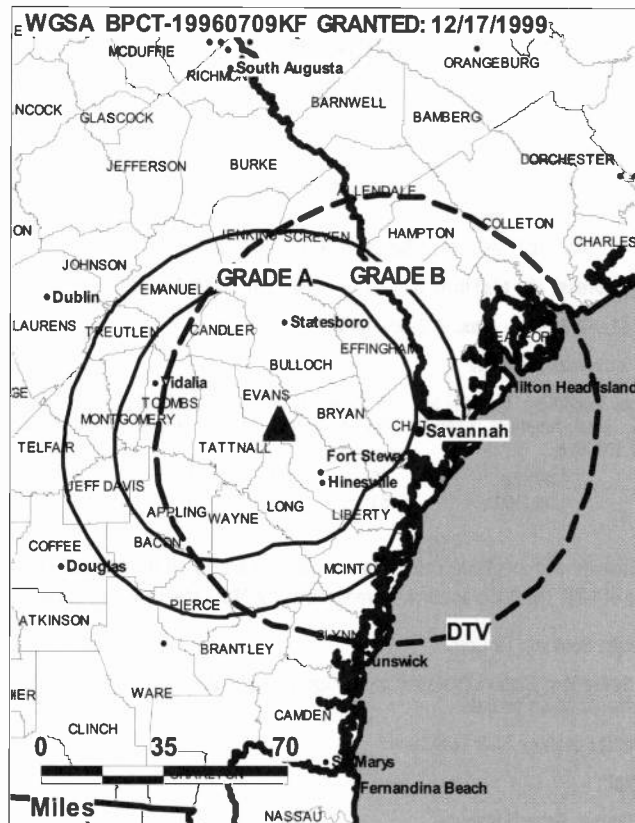
Jerry McCook, Chief Engineer.

Chuck Robb, Business Manager.

Deborah Brakke, Production & Program Director.

Wendy Stanley, Traffic Manager.

City of License: Baxley. **Station DMA:** Savannah, GA. **Rank:** 97.



© 2008 Warren Communications News

Circulation © 2007 Nielsen. Coverage based on Nielsen study.

GrandTotal	Cable TV Households	Non-cable TV Households	Total TV Households
Estimated Station Totals *	168,170	81,720	249,890
Average Weekly Circulation (2007)	33,077	10,282	43,359
Average Daily Circulation (2007)			12,234

Station DMA Total	Cable TV Households	Non-cable TV Households	Total TV Households
Estimated Station Totals *	168,170	81,720	249,890
Average Weekly Circulation (2007)	33,077	10,282	43,359
Average Daily Circulation (2007)			12,234

*Estimated station totals are sums of the Nielsen TV and Cable TV household estimates for each county in which the station registers viewing of more than 5% as per the Nielsen Survey Methods.

WGSA-DT
Ch. 35

Network Service: CW.

Grantee: Southern TV Corp., 117 Oglethorpe Professional Ct, Ste 3, Savannah, GA 31406-3637.

Studio: 401 Mall Blvd, Ste 202-A, Savannah, GA 31406-4867.

Mailing Address: 401 Mall Blvd, Site 202-A, Savannah, GA 31406-4867.

Phone: 912-692-8000. **Fax:** 912-692-0400.

E-mail: kimsharp@wgsa.tv

Technical Facilities: Channel No. 35 (596-602 MHz). Authorized power: 1000-kw visual, aural. Antenna: 1145-ft above av. terrain, 1152-ft. above ground, 1166-ft. above sea level.

Latitude	32°	02'	48"
Longitude	81°	20'	27"

Note: Latitude and longitude coordinates shown are based on the North American Datum of 1927 (NAD 27) as currently required by the Mass Media Bureau of the FCC.

Ownership: Southern TV Corp.

Began Operation: Station operating under Special Temporary Authority at 0.035-kw max. visual; no on-air date

Represented (sales): Blair Television.

Personnel:

Fred Pierce, General Manager.

Dave Steele, Operations & Promotion Director.

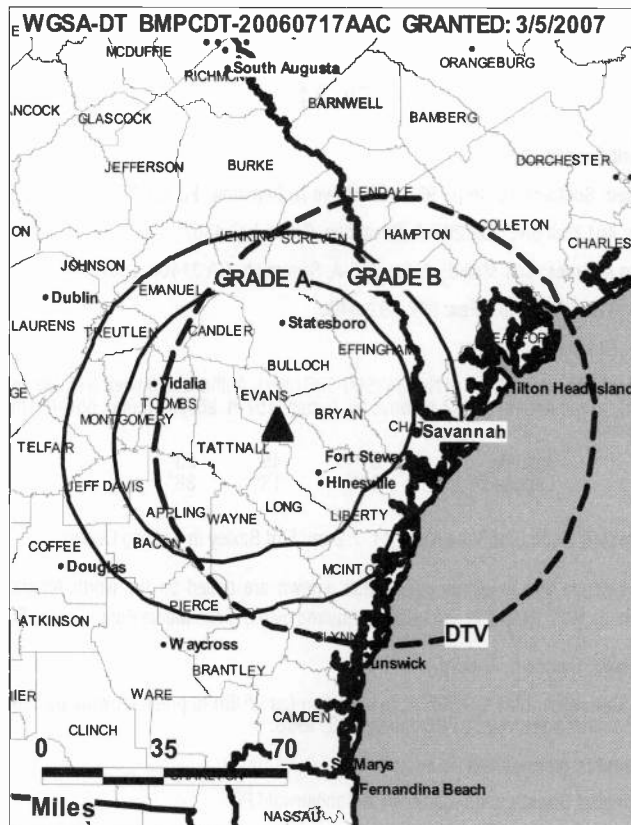
Jo Johnson, Administration Supervisor & General Sales Manager.

Kim Sharp, Local Sales Manager.

David Johnson, National Sales Manager.

Jerry McCook, Chief Engineer.

Chuck Robb, Business Manager.



© 2008 Warren Communications News

Deborah Brakke, Production & Program Director.

Wendy Stanley, Traffic Manager.

City of License: Baxley. **Station DMA:** Savannah, GA. **Rank:** 97.

Nielsen Data: Not available.

WPXC-DT
Ch. 24

Network Service: ION.

Licensee: Paxson Jax License Inc., 601 Clearwater Park Rd., West Palm Beach, FL 33401-6233.

Studio: 7434 Blythe Island Hwy., Brunswick, GA 31525.

Mailing Address: 7434 Blythe Island Hwy., Brunswick, GA 31525.

Phone: 912-267-0021. **Fax:** 912-261-9582.

E-mail: nancyoconnor@ionmedia.tv

Web Site: <http://www.ionline.tv>

Technical Facilities: Channel No. 24 (530-536 MHz). Authorized power: 500-kw max. visual, aural. Antenna: 1371-ft above av. terrain, 1360-ft. above ground, 1382-ft. above sea level.

Latitude	30°	49'	39"
Longitude	81°	44'	27"

Note: Latitude and longitude coordinates shown are based on the North American Datum of 1927 (NAD 27) as currently required by the Mass Media Bureau of the FCC.

Ownership: ION Media Networks Inc. (Group Owner).

Began Operation: Station operating; no on-air date

Represented (legal): Dow Lohnes PLLC.

Personnel:

Howard Ford, Chief Engineer.

Nancy O'Conner, Traffic Manager.

City of License: Brunswick. **Station DMA:** Jacksonville, FL. **Rank:** 49.

Nielsen Data: Not available.



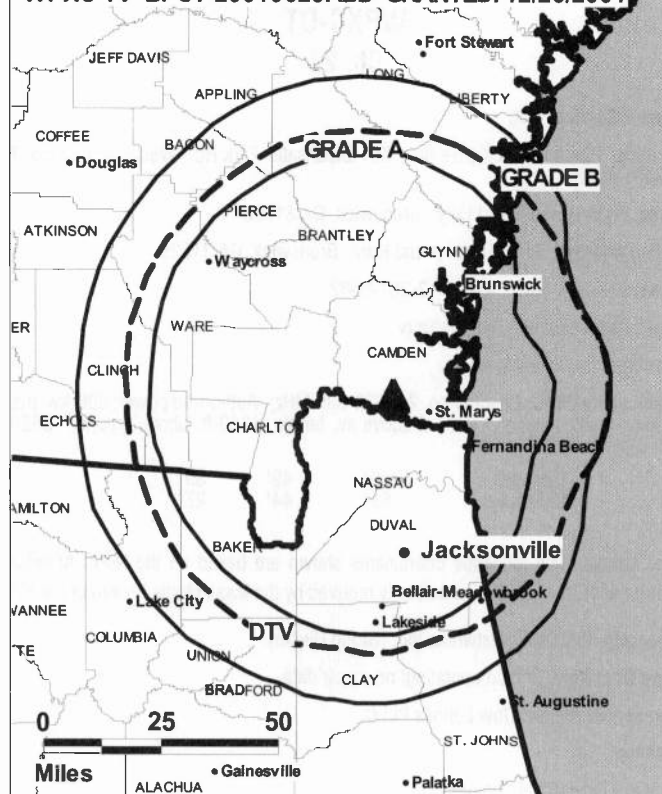
© 2008 Warren Communications News

WPXC-TV**Ch. 21****Network Service:** ION.**Licensee:** Paxson Jax License Inc., 601 Clearwater Park Rd., West Palm Beach, FL 33401-6233.**Studio:** 7434 Blythe Island Hwy., Brunswick, GA 31525.**Mailing Address:** 7434 Blythe Island Hwy., Brunswick, GA 31525.**Phone:** 912-267-0021. **Fax:** 912-261-9582.**E-mail:** nancyoconnor@ionmedia.tv**Web Site:** <http://www.ionline.tv>**Technical Facilities:** Channel No. 21 (512-518 MHz). Authorized power: 2880-kw max. visual, aural. Antenna: 1020-ft above av. terrain, 1025-ft. above ground, 1095-ft. above sea level.

Latitude	31°	08'	22"
Longitude	81°	56'	15"

Transmitter: 3.4-mi. E of U.S. Rte. 301 at Buffalo Creek Crossing, near Nahunta.**Note:** Latitude and longitude coordinates shown are based on the North American Datum of 1927 (NAD 27) as currently required by the Mass Media Bureau of the FCC.**Satellite Earth Station:** Transmitter Harris; Andrew, 4.5-meter KC-band.**LMA:** Local marketing agreement with WJXX (A), Orange Park, FL.**Ownership:** ION Media Networks Inc. (Group Owner).**Began Operation:** April 2, 1990. Assignment of LMA and option to purchase to Allbritton Communications Co. by WBSG-TV LP (Dorothy O. Wright, et al.), approved by FCC April 12, 1996. Option was later turned over to Paxson Communications Corp.; subsequent sale was approved by the FCC December 6, 2000. Transfer to CIG Media LLC pending.**Represented (legal):** Dow Lohnes PLLC.**Personnel:****Howard Ford**, Chief Engineer.**Nancy O'Connor**, Traffic Manager.**City of License:** Brunswick. **Station DMA:** Jacksonville, FL. **Rank:** 49.

FULLY SEARCHABLE • CONTINUOUSLY UPDATED • DISCOUNT RATES FOR PRINT PURCHASERS

For more information call 800-771-9202 or visit www.warren-news.com**WPXC-TV BPCT-20010629ABD GRANTED: 12/26/2001**

© 2008 Warren Communications News

Circulation © 2007 Nielsen. Coverage based on Nielsen study.

GrandTotal	Cable TV Households	Non-cable TV Households	Total TV Households
Estimated Station Totals *	288,080	10,960	299,040
Average Weekly Circulation (2007)	20,859	636	21,495
Average Daily Circulation (2007)			4,492
Station DMA Total	Cable TV Households	Non-cable TV Households	Total TV Households
Estimated Station Totals *	286,120	3,760	289,880
Average Weekly Circulation (2007)	20,285	218	20,503
Average Daily Circulation (2007)			4,299
Other DMA Total	Cable TV Households	Non-cable TV Households	Total TV Households
Estimated Station Totals *	1,960	7,200	9,160
Average Weekly Circulation (2007)	574	418	992
Average Daily Circulation (2007)			193

*Estimated station totals are sums of the Nielsen TV and Cable TV household estimates for each county in which the station registers viewing of more than 5% as per the Nielsen Survey Methods.

WLTZ
Ch. 38

Network Service: NBC.

Licensee: SagamoreHill Broadcasting of Georgia LLC, 211 Pleasant Home Rd, Bldg D, Ste 3, Augusta, GA 30907.

Studio: 6140 Buena Vista Rd, Columbus, GA 31907.

Mailing Address: PO Box 12289, Columbus, GA 31917-2289.

Phone: 706-561-3838. **Fax:** 706-563-8467.

E-mail: ccollins@wltz.com

Web Site: http://www.wltz.com

Technical Facilities: Channel No. 38 (614-620 MHz). Authorized power: 1480-kw max. & 1070-kw horizontal visual, 148-kw & 107-kw horizontal aural. Antenna: 1310-ft above av. terrain, 1319-ft. above ground, 1704-ft. above sea level.

Latitude 32° 27' 28"
Longitude 84° 53' 08"

Transmitter: 3.6-mi. E of Columbus, 0.34-mi. S of Buena Vista Rd.

Note: Latitude and longitude coordinates shown are based on the North American Datum of 1927 (NAD 27) as currently required by the Mass Media Bureau of the FCC.

Multichannel TV Sound: Stereo only.

Satellite Earth Stations: Transmitter RCA, Harris; RCA, 3-meter Ku-band; Harris, 3-meter Ku-band; Harris, 3-meter C-band; Harris, 8-meter Ku-band; Zenith, M/A-Com, Harris receivers.

Ownership: SagamoreHill Broadcasting LLC (Group Owner).

Began Operation: October 29, 1970. Sale to American Family Corp. by Gala Broadcasting Co., et al., approved by FCC February 3, 1978. Sale to Lewis Broadcasting Corp. approved by FCC June 18, 1981. Sale to Piney Creek Broadcasting Corp. by Lewis Broadcasting Corp. was approved by FCC February 7, 1995, but sale was never consummated. Sale to present owner by Lewis Broadcasting Corp. approved by FCC June 25, 2007.

Represented (sales): Blair Television.

Personnel:

Tom Breazeale, Vice President & General Manager.

Charles Collins, Programming & Operations Manager.

Dennis Boswell, Chief Engineer.

Charles Izlar, Controller.

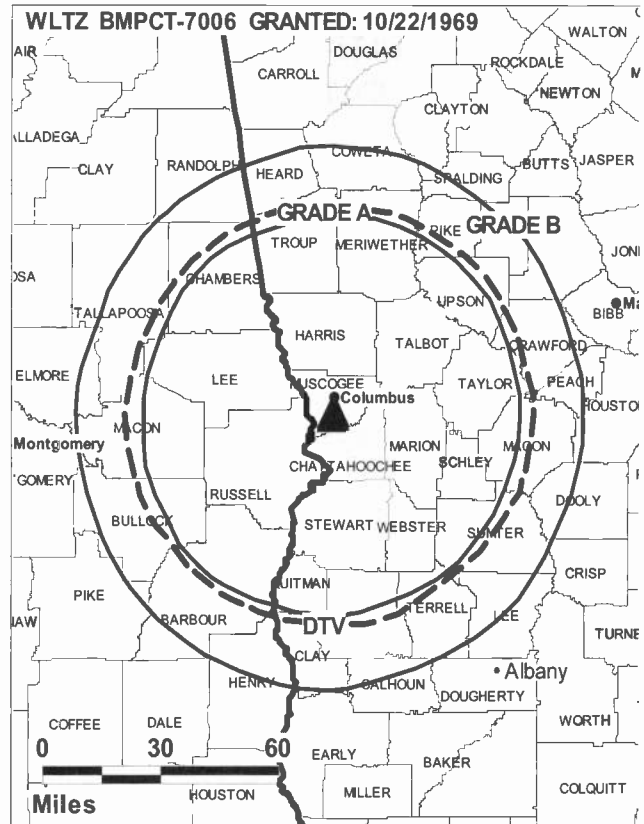
Karol Webb, Accounting Manager.

Jim Devitt, Promotion & Public Service Director.

Vince Perry, Production Manager.

Della Brown, Traffic Manager.

City of License: Columbus. **Station DMA:** Columbus, GA-Opelika, AL. **Rank:** 128.



© 2008 Warren Communications News

Circulation © 2007 Nielsen. Coverage based on Nielsen study.

GrandTotal	Cable TV Households	Non-cable TV Households	Total TV Households
Estimated Station Totals *	175,660	46,290	221,950
Average Weekly Circulation (2007)	83,096	11,722	94,818
Average Daily Circulation (2007)			36,479
Station DMA Total	Cable TV Households	Non-cable TV Households	Total TV Households
Estimated Station Totals *	146,080	44,600	190,680
Average Weekly Circulation (2007)	72,676	11,207	83,883
Average Daily Circulation (2007)			34,414
Other DMA Total	Cable TV Households	Non-cable TV Households	Total TV Households
Estimated Station Totals *	29,580	1,690	31,270
Average Weekly Circulation (2007)	10,420	515	10,935
Average Daily Circulation (2007)			2,065

*Estimated station totals are sums of the Nielsen TV and Cable TV household estimates for each county in which the station registers viewing of more than 5% as per the Nielsen Survey Methods.

WLTZ-DT
Ch. 35

Network Service: NBC.

Licensee: SagamoreHill Broadcasting of Georgia LLC, 211 Pleasant Home Rd, Bldg D, Ste 3, Augusta, GA 30907.

Studio: 6140 Buena Vista Rd, Columbus, GA 31907.

Mailing Address: PO Box 12289, Columbus, GA 31907-2289.

Phone: 706-561-3838. **Fax:** 706-563-8467.

E-mail: ccollins@wltz.com

Web Site: http://www.wltz.com

Technical Facilities: Channel No. 35 (596-602 MHz). Authorized power: 50-kw max. visual, aural. Antenna: 1238-ft above av. terrain, 1200-ft. above ground, 1585-ft. above sea level.

Latitude	32°	27'	28"
Longitude	84°	53'	08"

Note: Latitude and longitude coordinates shown are based on the North American Datum of 1927 (NAD 27) as currently required by the Mass Media Bureau of the FCC.

Ownership: SagamoreHill Broadcasting LLC (Group Owner).

Began Operation: March 22, 2002. High Definition.

Represented (sales): Blair Television.

Represented (engineering): D. L. Markley & Associates Inc.

Personnel:

Tom Breazeale, Vice President & General Manager.

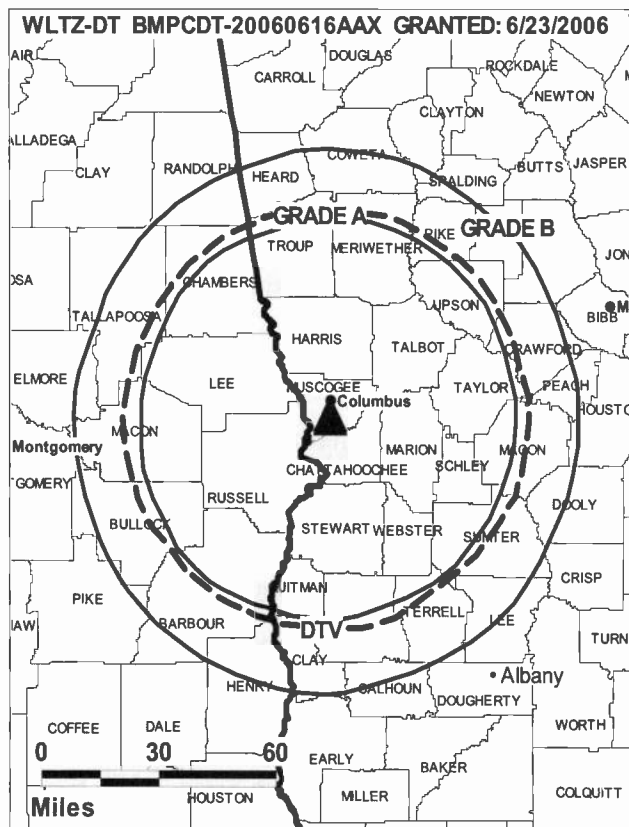
Charles Collins, Programming & Operations Manager.

Dennis Boswell, Chief Engineer.

Charles Izlar, Controller.

Karol Webb, Accounting Manager.

Jim Devitt, Promotion & Public Service Director.



Vince Perry, Production Manager.

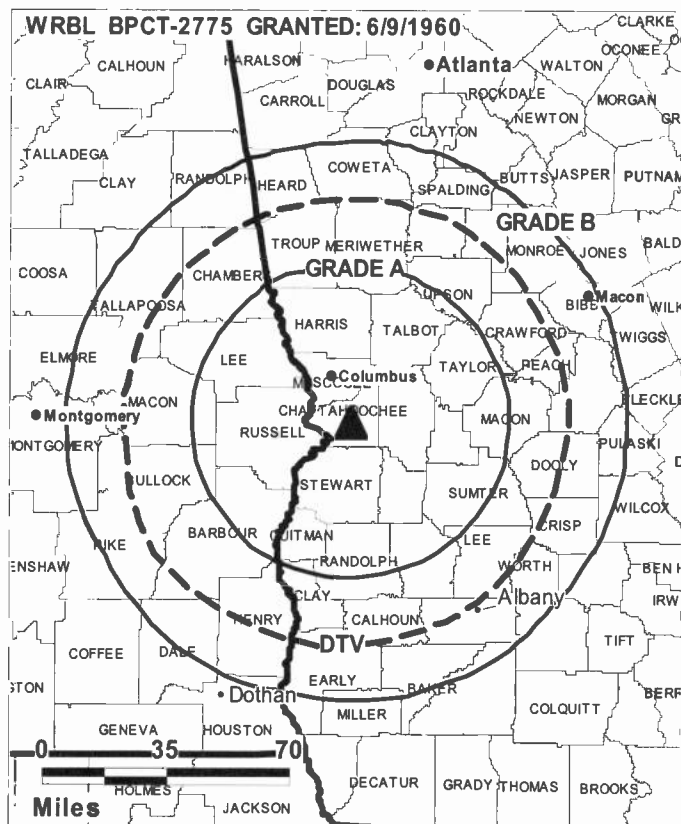
Della Brown, Traffic Manager.

City of License: Columbus. **Station DMA:** Columbus, GA-Opelika, AL. **Rank:** 128.

Nielsen Data: Not available.

WRBL
Ch. 3**Network Service:** CBS.**Licensee:** Media General Communications Holdings LLC, 333 E Franklin St, Richmond, VA 23219.**Studio:** 1350 13th Ave, Columbus, GA 31901.**Mailing Address:** PO Box 270, Columbus, GA 31902.**Phone:** 706-323-3333. **Fax:** 706-322-3070.**E-mail:** news@wrbl.com**Web Site:** http://www.wrbl.com**Technical Facilities:** Channel No. 3 (60-66 MHz). Authorized power: 100-kw visual, 12.02-kw aural. Antenna: 1790-ft above av. terrain, 1749-ft. above ground, 2249-ft. above sea level.

Latitude	32°	19'	25"
Longitude	84°	46'	46"

Transmitter: Lafayette Rd., 1.2-mi. N of Cusseta.**Note:** Latitude and longitude coordinates shown are based on the North American Datum of 1927 (NAD 27) as currently required by the Mass Media Bureau of the FCC.**Satellite Earth Stations:** Harris, 3-meter; Scientific-Atlanta, 4.6-meter C-band; Scientific-Atlanta, 7-meter; Scientific-Atlanta, Harris receivers.**News Services:** CNN Newsource, CBS Newspath, AP.**Ownership:** Media General Inc. (Group Owner).**Began Operation:** November 15, 1953. Started on Ch. 4. Switched to Ch. 3 October 27, 1960. Transfer of control to J. W. & J. B. Woodruff from R. W. Page Corp. approved by FCC January 31, 1973. Sale to Malcom I. Glazer by J. W. Woodruff approved by FCC September 11, 1978. Sale to TCS Television Partner by Glazer approved by FCC April 6, 1990 (Television Digest, Vol. 30:8, 26.) Sale to Spartan Radiocasting Co. approved by FCC September 1, 1995. Assignment of license to parent Spartan Communications Inc. by Arant Television Corp. approved by FCC February 20, 1998. Sale to present owner by Spartan Communications Inc. approved by FCC March 22, 2000.**Represented (sales):** MMT Sales Inc.**Represented (legal):** Dow Lohnes PLLC.**Personnel:****Otis Pickett**, Vice President & General Manager.**Twila Kirkland**, Local Sales Manager.**Cayle Mims**, News Director.**Gus Mitaoff**, Business Manager.**Jim Barnes**, Chief Engineer.**Kay Stingfellow**, Program Director.**Frank Flournoy**, Promotion Manager.**Arthur Ship**, Production Manager.**Sherrie Benoit**, Traffic Manager.

© 2008 Warren Communications News

City of License: Columbus. **Station DMA:** Columbus, GA-Opelika, AL. **Rank:** 128.

Circulation © 2007 Nielsen. Coverage based on Nielsen study.

GrandTotal	Cable TV Households	Non-cable TV Households	Total TV Households
Estimated Station Totals *	221,750	91,370	313,120
Average Weekly Circulation (2007)	122,463	27,663	150,126
Average Daily Circulation (2007)			72,114
Station DMA Total	Cable TV Households	Non-cable TV Households	Total TV Households
Estimated Station Totals *	146,080	45,650	191,730
Average Weekly Circulation (2007)	94,205	18,760	112,965
Average Daily Circulation (2007)			55,088
Other DMA Total	Cable TV Households	Non-cable TV Households	Total TV Households
Estimated Station Totals *	75,670	45,720	121,390
Average Weekly Circulation (2007)	28,258	8,903	37,161
Average Daily Circulation (2007)			17,026

*Estimated station totals are sums of the Nielsen TV and Cable TV household estimates for each county in which the station registers viewing of more than 5% as per the Nielsen Survey Methods.

WRBL-DT
Ch. 15

Network Service: CBS.

Grantee: Media General Communications Holdings LLC, 333 E Franklin St, Richmond, VA 23219.

Studio: 1350 13th Ave, Columbus, GA 31901.

Mailing Address: PO Box 270, Columbus, GA 31902.

Phone: 706-323-3333. **Fax:** 706-322-3070.

E-mail: news@wrbl.com

Web Site: http://www.wrbl.com

Technical Facilities: Channel No. 15 (476-482 MHz). Authorized power: 1000-kw max. visual, aural. Antenna: 1663-ft above av. terrain, 1578-ft. above ground, 2061-ft. above sea level.

Latitude	32°	19'	16"
Longitude	84°	47'	28"

Note: Latitude and longitude coordinates shown are based on the North American Datum of 1927 (NAD 27) as currently required by the Mass Media Bureau of the FCC.

Ownership: Media General Inc. (Group Owner).

Began Operation: Station operating under Special Temporary Authority at 42-kw max. visual; no on-air date

Represented (sales): MMT Sales Inc.

Represented (legal): Dow Lohnes PLLC.

Personnel:

Otis Pickett, Vice President & General Manager.

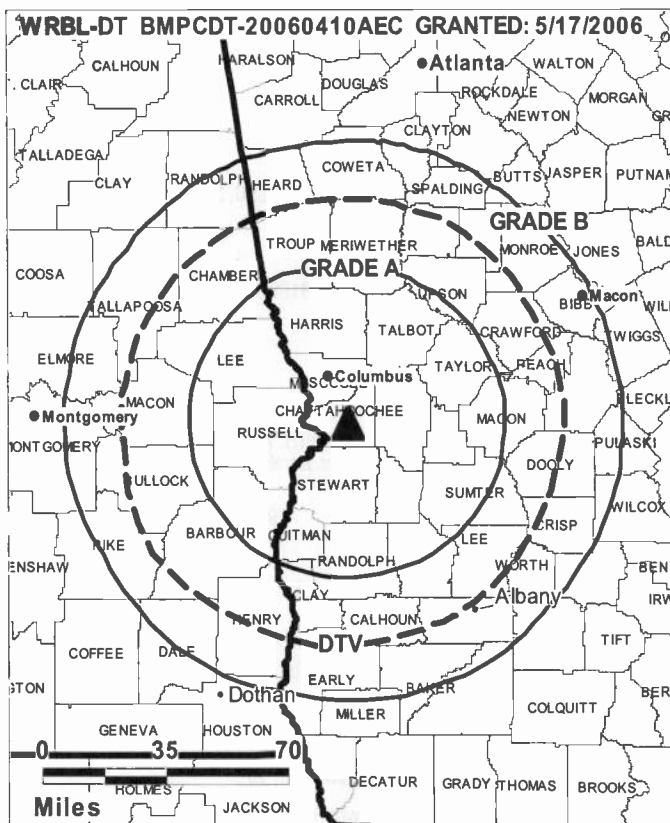
Twila Kirkland, Local Sales Manager.

Cayle Mims, News Director.

Jim Barnes, Chief Engineer.

Gus Mitaoff, Business Manager.

Kay Stringfellow, Program Director.



© 2008 Warren Communications News

Frank Flournoy, Promotion Manager.

Arthur Ship, Production Manager.

Sherrie Benoit, Traffic Manager.

City of License: Columbus. **Station DMA:** Columbus, GA-Opelika, AL. **Rank:** 128.

Nielsen Data: Not available.

WTVM

Ch. 9

Network Service: ABC.

Licensee: WTVM License Subsidiary LLC, 201 Monroe St, RSA Tower, 20th Fl, Montgomery, AL 36104.

Studio: 1909 Wynnton Rd, Columbus, GA 31906.

Mailing Address: PO Box 1848, Columbus, GA 31902.

Phone: 706-324-6471. **Fax:** 706-322-7527.

E-mail: jennifercameron@wtvm.com

Web Site: http://www.wtvm.com

Technical Facilities: Channel No. 9 (186-192 MHz). Authorized power: 284-kw visual, 27.8-kw aural. Antenna: 1650-ft above av. terrain, 1749-ft. above ground, 2251-ft. above sea level.

Latitude	32°	19'	25"
Longitude	84°	46'	46"

Transmitter: Lafayette Rd., 1.2-mi. N of Cusseta.

Note: Latitude and longitude coordinates shown are based on the North American Datum of 1927 (NAD 27) as currently required by the Mass Media Bureau of the FCC.

Satellite Earth Stations: Transmitter NEC; Harris, 3.5-meter C-band; Comtech, 3.7-meter Ku-band; Andrew, 7.3-meter C-band; M/A-Corn, Harris, Avantek receivers.

News Services: CNN Newsource, AP, ABC NewsOne.

Ownership: Raycom Media Inc. (Group Owner).

Began Operation: October 6, 1953. First broadcast on Ch. 28. Switched to Ch. 9 November 3, 1960. Sale to present owner by AFLAC approved by FCC March 21, 1997. Sale to AFLAC by Pegasus Broadcasting approved by FCC February 16, 1989. Sale to Commaq Inc. (later Pegasus Broadcasting) by SFN Cos. approved by FCC October 2, 1986 (Television Digest, Vol. 26:41). Sale to Western Broadcasting Co. by Fuqua Industries approved by FCC July 10, 1980. Sale to Fuqua Industries by Martin Theaters of Georgia Inc. approved by FCC February 7, 1969.

Represented (sales): Harrington Righter & Parsons Inc. (HRP).

Represented (legal): Covington & Burling.

Personnel:

Lee Brantley, Vice President & General Manager.

Bill Downs, General Sales Manager.

Adelaide Kirk, Local Sales Manager.

Rick Moll, News Director.

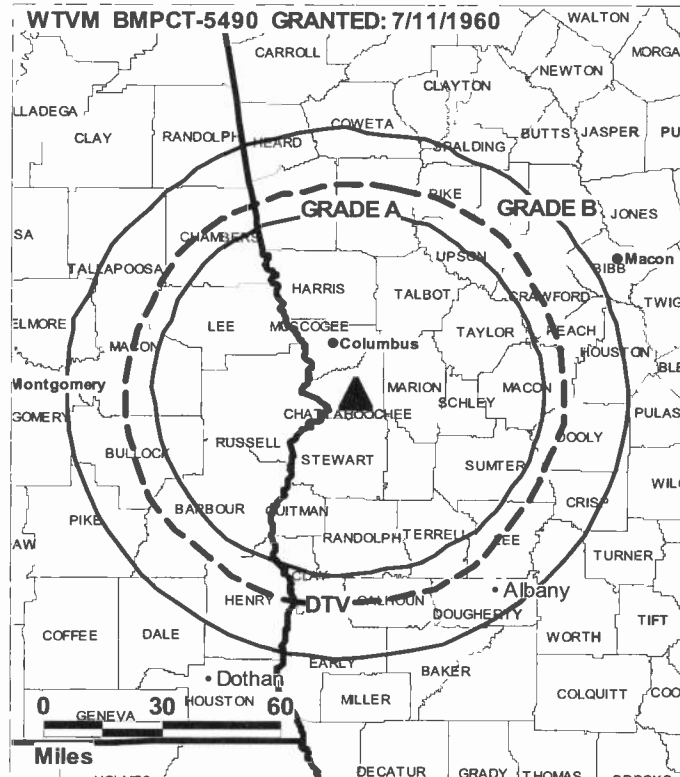
David Williams, Chief Engineer.

Paul Eriksen, Business Manager.

Betsy Russell, Promotion & Production Director.

Annie Dewberry, Traffic Supervisor.

Jackie McDowell, Traffic Supervisor.



© 2008 Warren Communications News

Jennifer Cameron, Human Resources Director.

City of License: Columbus. **Station DMA:** Columbus, GA-Opelika, AL. **Rank:** 128.

Circulation © 2007 Nielsen. Coverage based on Nielsen study.

GrandTotal	Cable TV Households	Non-cable TV Households	Total TV Households
Estimated Station Totals *	237,840	84,370	322,210
Average Weekly Circulation (2007)	122,554	25,913	148,467
Average Daily Circulation (2007)			72,773
Station DMA Total	Cable TV Households	Non-cable TV Households	Total TV Households
Estimated Station Totals *	146,080	45,650	191,730
Average Weekly Circulation (2007)	97,449	20,343	117,792
Average Daily Circulation (2007)			63,287
Other DMA Total	Cable TV Households	Non-cable TV Households	Total TV Households
Estimated Station Totals *	91,760	38,720	130,480
Average Weekly Circulation (2007)	25,105	5,570	30,675
Average Daily Circulation (2007)			9,486

*Estimated station totals are sums of the Nielsen TV and Cable TV household estimates for each county in which the station registers viewing of more than 5% as per the Nielsen Survey Methods.

WTVM-DT
Ch. 47

Network Service: ABC.

Licensee: WTVM License Subsidiary LLC, 201 Monroe St, RSA Tower, 20th Fl, Montgomery, AL 36104.

Studio: 1909 Wynnton Rd, Columbus, GA 31906.

Mailing Address: PO Box 1848, Columbus, GA 31902.

Phone: 706-324-6471. **Fax:** 706-322-7527.

E-mail: jennifercameron@wtvm.com

Web Site: http://www.wtvm.com

Technical Facilities: Channel No. 47 (668-674 MHz). Authorized power: 528-kw max. visual, aural. Antenna: 377-ft above av. terrain, 288-ft. above ground, 788-ft. above sea level.

Latitude	32°	19'	25"
Longitude	84°	46'	46"

Holds CP for change to 302-kw max. visual, 1060-ft above av. terrain, 984-ft. above ground, 1484-ft. above sea level; BPCDT-20041021ACE.

Note: Latitude and longitude coordinates shown are based on the North American Datum of 1927 (NAD 27) as currently required by the Mass Media Bureau of the FCC.

Ownership: Raycom Media Inc. (Group Owner).

Began Operation: March 24, 2003. Standard and High Definition.

Represented (legal): Covington & Burling.

Personnel:

Lee Brantley, Vice President & General Manager.

Bill Downs, General Sales Manager.

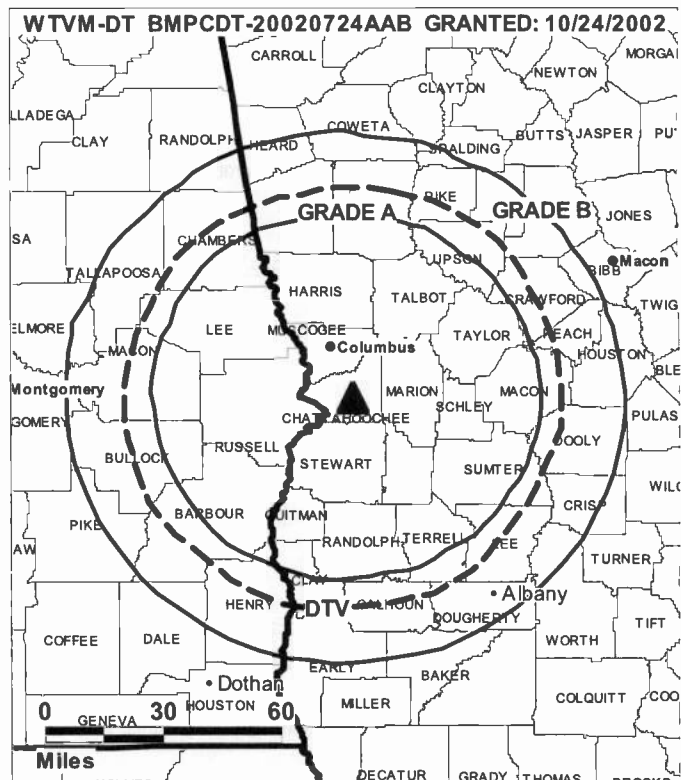
Adelaide Kirk, Local Sales Manager.

Rick Moll, News Director.

David Williams, Chief Engineer.

Paul Eriksen, Business Manager.

Betsy Russell, Promotion & Production Director.



© 2008 Warren Communications News

Annie Dewberry, Traffic Supervisor.

Jackie McDowell, Traffic Manager.

Jennifer Cameron, Human Resources Director.

City of License: Columbus. **Station DMA:** Columbus, GA-Opelika, AL. **Rank:** 128.

Nielsen Data: Not available.

WXTX

Ch. 54

Network Service: FOX.

Licensee: Southeastern Media Holdings Inc., 3500 Colonnade Pkwy., Ste 600, Birmingham, AL 35243.

Studio: 1909 Wynnton Rd., Columbus, GA 31906.

Mailing Address: PO Box 12188, Columbus, GA 31917.

Phone: 706-561-5400; 706-324-6471. **Fax:** 706-561-5965.

E-mail: programming@wxtx.com

Web Site: http://www.wxtx.com

Technical Facilities: Channel No. 54 (710-716 MHz). Authorized power: 1000-kw max. visual, 100-kw aural. Antenna: 1140-ft above av. terrain, 1146-ft. above ground, 1526-ft. above sea level.

Latitude 32° 27' 40"
Longitude 84° 52' 43"

Transmitter: Buena Vista Rd., approx. 0.2-mi. E of Omega Dr.

Note: Latitude and longitude coordinates shown are based on the North American Datum of 1927 (NAD 27) as currently required by the Mass Media Bureau of the FCC.

Satellite Earth Stations: Transmitter RCA; Microdyne, 5-meter Ku-band; AFC, 5-meter KC-band; Microdyne, Harris receivers.

Ownership: Community Newspaper Holdings Inc. (Group Owner).

Began Operation: June 17, 1983. Sale to present owner by Fisher Broadcasting Inc. approved by FCC October 3, 2003.

Represented (sales): Millennium Sales & Marketing.

Represented (legal): Fletcher, Heald & Hildreth PLC.

Represented (engineering): Bromo Communications Inc.

Personnel:

Lee Brantley, General Manager & Program Director.

Stephanie Welch, Local & National Sales Manager.

Rick Moll, News Director.

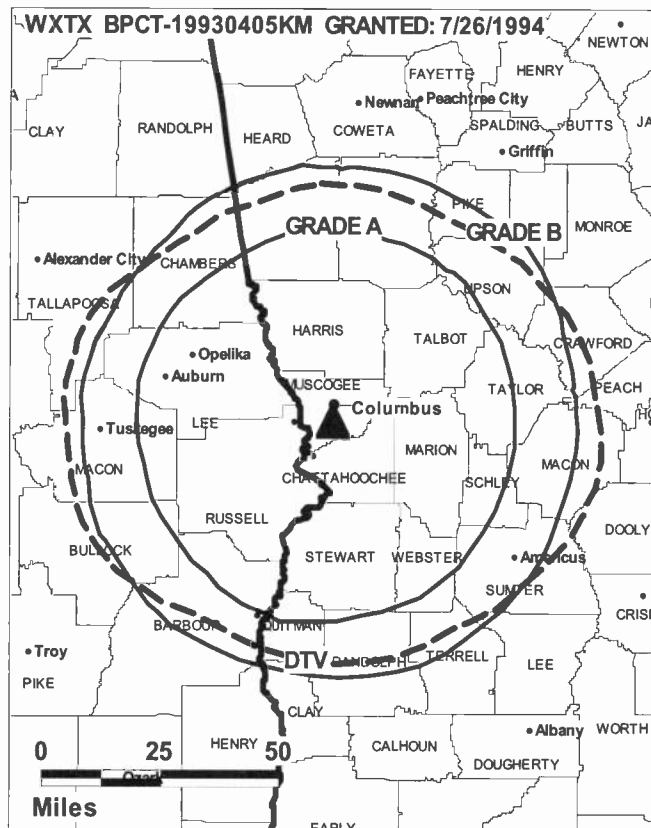
Morris Pollock, Chief Engineer.

Shelia Lovely, Business Manager.

Betsy Russell, Production Manager.

Karen Youger, Traffic Manager.

City of License: Columbus. **Station DMA:** Columbus, GA-Opelika, AL. **Rank:** 128.



© 2008 Warren Communications News

Circulation © 2007 Nielsen. Coverage based on Nielsen study.

GrandTotal	Cable TV Households	Non-cable TV Households	Total TV Households
Estimated Station Totals *	166,960	41,280	208,240
Average Weekly Circulation (2007)	89,019	11,850	100,869
Average Daily Circulation (2007)			35,229
Station DMA Total	Cable TV Households	Non-cable TV Households	Total TV Households
Estimated Station Totals *	145,770	41,280	187,050
Average Weekly Circulation (2007)	80,242	11,850	92,092
Average Daily Circulation (2007)			33,771
Other DMA Total	Cable TV Households	Non-cable TV Households	Total TV Households
Estimated Station Totals *	21,190	0	21,190
Average Weekly Circulation (2007)	8,777	0	8,777
Average Daily Circulation (2007)			1,458

*Estimated station totals are sums of the Nielsen TV and Cable TV household estimates for each county in which the station registers viewing of more than 5% as per the Nielsen Survey Methods.

WXTX-DT

Ch. 49

Network Service: FOX.

Licensee: Southeastern Media Holdings Inc., 3500 Colonnade Pkwy., Ste 600, Birmingham, AL 35243.

Studio: 1909 Wynnton Rd., Columbus, GA 31906.

Mailing Address: PO Box 12188, Columbus, GA 31917.

Phone: 706-561-5400; 706-324-6471. **Fax:** 706-561-5965.

E-mail: programming@wxtx.com

Web Site: http://www.wxtx.com

Technical Facilities: Channel No. 49 (680-686 MHz). Authorized power: 499.4-kw max. visual, aural. Antenna: 1024-ft above av. terrain, 1014-ft. above ground, 1381-ft. above sea level.

Latitude	32°	27'	39"
Longitude	84°	52'	43"

Note: Latitude and longitude coordinates shown are based on the North American Datum of 1927 (NAD 27) as currently required by the Mass Media Bureau of the FCC.

Ownership: Community Newspaper Holdings Inc. (Group Owner).

Began Operation: April 9, 2002. Standard Definition.

Represented (legal): Fletcher, Heald & Hildreth PLC.

Represented (sales): Millennium Sales & Marketing.

Personnel:

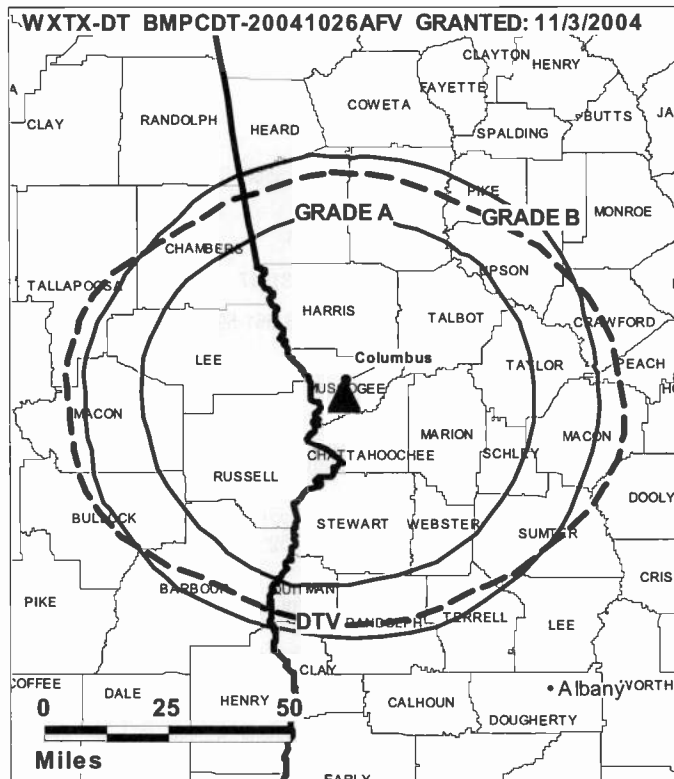
Lee Brantley, General Manager & Program Director.

Stephanie Welch, Local & National Sales Manager.

Rick Moll, News Director.

Morris Pollock, Chief Engineer.

Shelia Lovely, Business Manager.



© 2008 Warren Communications News

Betsy Russell, Production Manager.

Karen Youger, Traffic Manager.

City of License: Columbus. **Station DMA:** Columbus, GA-Opelika, AL. **Rank:** 128.

Nielsen Data: Not available.

WSST-DT
Ch. 51

Network Service: IND.

Grantee: Sunbelt-South Telecommunications Ltd., PO Box 917, Cordele, GA 31010.

Studio: 112 7th St. S, Cordele, GA 31015.

Mailing Address: PO Box 917, Cordele, GA 31015.

Phone: 229-273-0001. **Fax:** 229-273-8894.

E-mail: wsst@sowega.net

Web Site: http://www.wsst.com

Technical Facilities: Channel No. 51 (692-698 MHz). Authorized power: 200-kw max. visual, aural. Antenna: 358-ft above av. terrain, 472-ft. above ground, 771-ft. above sea level.

Latitude	31°	53'	35"
Longitude	83°	48'	18"

Note: Latitude and longitude coordinates shown are based on the North American Datum of 1927 (NAD 27) as currently required by the Mass Media Bureau of the FCC.

Ownership: Sunbelt-South Telecommunications Ltd. (Group Owner).

Began Operation: Station operating under Special Temporary Authority at 91-kw max. visual; no on-air date

Represented (legal): Scott C. Cinnamon PLLC.

Personnel:

William B. Goodson, General Manager & Chief Engineer.

Phillip A. Streetman, Station Manager & News Director.

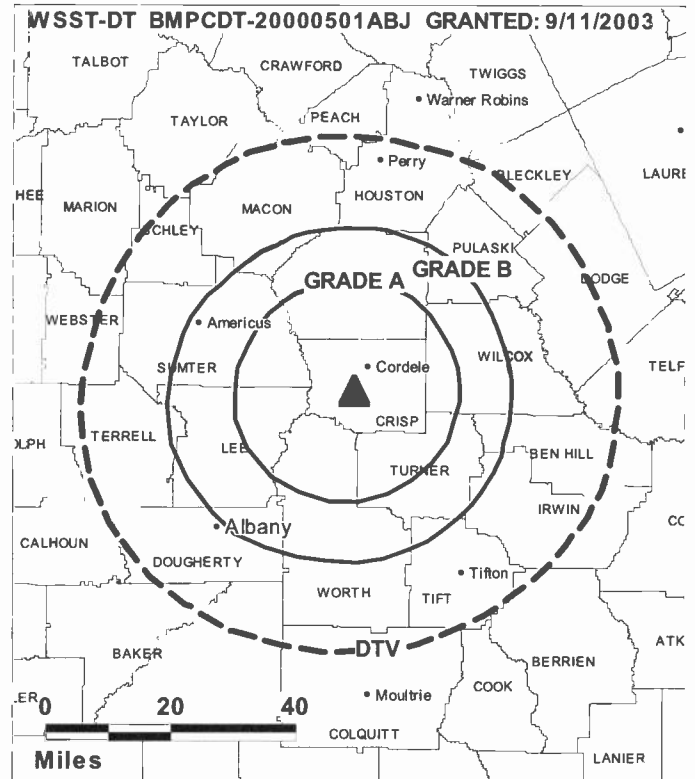
Sara Howell, General Sales & Business Manager.

Tammy Calhoun, Sales Person.

John Barker, Sales Person.

Lee W. Wright, Program Director.

Ricky Smarr, Chief Operator & Production Manager.



Shelby Goodson, Traffic Manager.

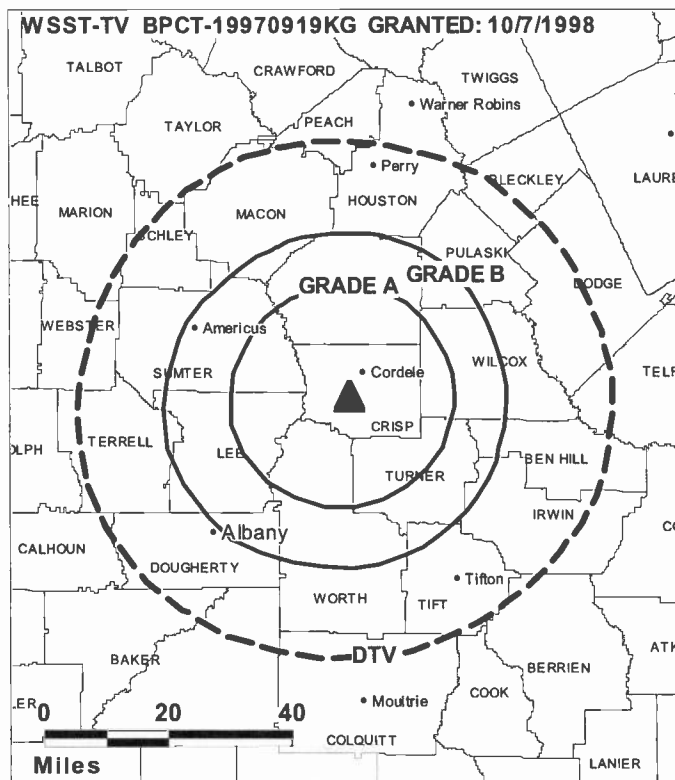
Barbara Dennis, Office Manager & Master Control Operator.

City of License: Cordele. **Station DMA:** Albany, GA. **Rank:** 146.

Nielsen Data: Not available.

WSST-TV**Ch. 55****Network Service:** IND.**Licensee:** Sunbelt-South Telecommunications Ltd., PO Box 917, Cordele, GA 31010.**Studio:** 112 7th St. S, Cordele, GA 31015.**Mailing Address:** PO Box 917, Cordele, GA 31015.**Phone:** 229-273-0001. **Fax:** 229-273-8894.**E-mail:** wsst@sowega.net**Web Site:** http://www.wsst.com**Technical Facilities:** Channel No. 55 (716-722 MHz). Authorized power: 100-kw max. visual, 10-kw aural. Antenna: 410-ft above av. terrain, 407-ft. above ground, 715-ft. above sea level.

Latitude	31°	54'	15"
Longitude	83°	48'	12"

Transmitter: Pateville Rd., 3.5-mi. SW of intersection with State Rte. 7W.**Note:** Latitude and longitude coordinates shown are based on the North American Datum of 1927 (NAD 27) as currently required by the Mass Media Bureau of the FCC.**Multichannel TV Sound:** Planned.**Ownership:** Sunbelt-South Telecommunications Ltd. (Group Owner).**Began Operation:** May 22, 1989. Involuntary transfer from William B. Goodson (deceased) to Phillip A. Streetman approved by FCC March 23, 2007.**Represented (legal):** Scott C. Cinnamon PLLC.**Represented (engineering):** Bromo Communications Inc.**Personnel:****William B. Goodson**, General Manager & Chief Engineer.**Phillip A. Streetman**, Station Manager & News Director.**Sara Howell**, General Sales & Business Manager.**Tammy Calhoun**, Sales Person.**John Barker**, Sales Person.**Lee W. Wright**, Program Director.**Ricky Smarr**, Chief Operator & Production Manager.**Shelby Goodson**, Traffic Manager.**Barbara Dennis**, Office Manager & Master Control Operator.**City of License:** Cordele. **Station DMA:** Albany, GA. **Rank:** 146.

© 2008 Warren Communications News

Circulation © 2007 Nielsen. Coverage based on Nielsen study.

GrandTotal	Cable TV Households	Non-cable TV Households	Total TV Households
Estimated Station Totals *	56,760	7,560	64,320
Average Weekly Circulation (2007)	10,744	1,626	12,370
Average Daily Circulation (2007)			3,885
Station DMA Total	Cable TV Households	Non-cable TV Households	Total TV Households
Estimated Station Totals *	43,650	7,560	51,210
Average Weekly Circulation (2007)	8,307	1,626	9,933
Average Daily Circulation (2007)			3,428
Other DMA Total	Cable TV Households	Non-cable TV Households	Total TV Households
Estimated Station Totals *	13,110	0	13,110
Average Weekly Circulation (2007)	2,437	0	2,437
Average Daily Circulation (2007)			457

*Estimated station totals are sums of the Nielsen TV and Cable TV household estimates for each county in which the station registers viewing of more than 5% as per the Nielsen Survey Methods.

WELF-DT

Ch. 16

Network Service: TBN.

Licensee: Trinity Broadcasting Network Inc., 2442 Michelle Dr., Tustin, CA 92780.

Studio: 384 S Campus Rd, Lookout Mountain, GA 30750.

Mailing Address: 384 S Campus Rd, Lookout Mountain, GA 30750.

Phone: 706-820-1663. **Fax:** 706-820-1735.

E-mail: welf@tbn.org

Web Site: <http://www.tbn.org>

Technical Facilities: Channel No. 16 (482-488 MHz). Authorized power: 300-kw max. visual, aural. Antenna: 1394-ft above av. terrain, 400-ft. above ground, 2421-ft. above sea level.

Latitude	34°	57'	07"
Longitude	85°	22'	58"

Note: Latitude and longitude coordinates shown are based on the North American Datum of 1927 (NAD 27) as currently required by the Mass Media Bureau of the FCC.

Ownership: Trinity Broadcasting Network Inc. (Group Owner).

Began Operation: Station operating; no on-air date

Represented (legal): Colby M May.

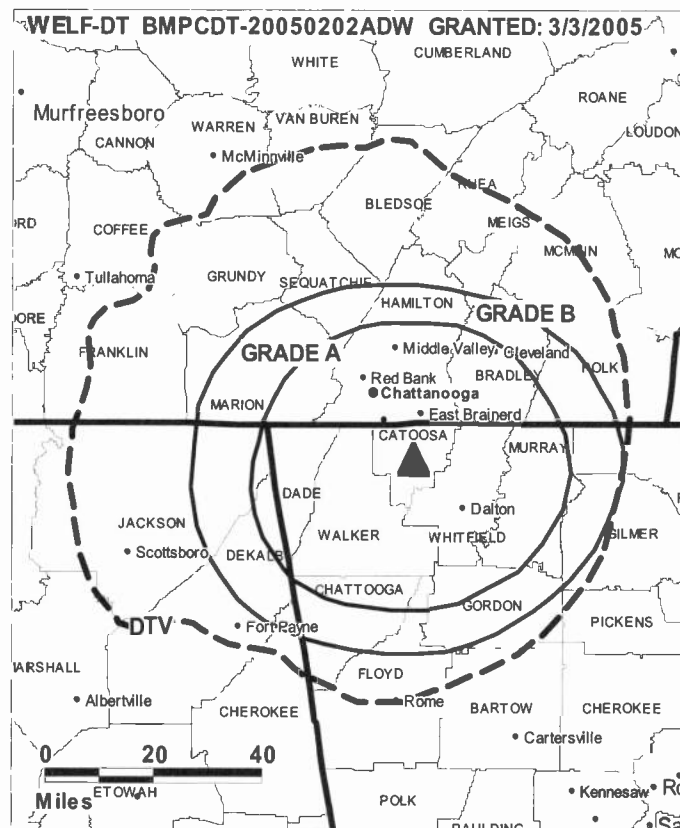
Personnel:

Onya Richter, Station Manager & Public Affairs Director.

Bill Hamm, Chief Engineer.

Michael Moss, Production Manager.

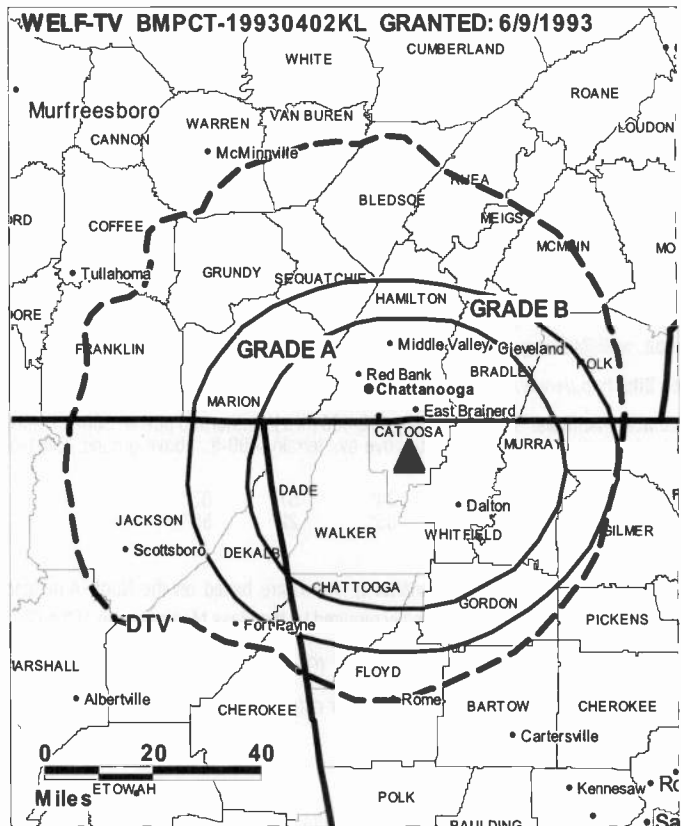
City of License: Dalton. **Station DMA:** Chattanooga, TN. **Rank:** 86.



Nielsen Data: Not available.

WELF-TV**Ch. 23****Network Service:** TBN.**Licensee:** Trinity Broadcasting Network Inc., 2442 Michelle Dr., Tustin, CA 92780.**Studio:** 384 S Campus Rd, Lookout Mountain, GA 30750.**Mailing Address:** 384 S Campus Rd, Lookout Mountain, GA 30750.**Phone:** 706-820-1663. **Fax:** 706-820-1735.**E-mail:** welf@tbn.org**Web Site:** http://www.tbn.org**Technical Facilities:** Channel No. 23 (524-530 MHz). Authorized power: 490-kw max. visual, 49-kw aural. Antenna: 1467-ft above av. terrain, 466-ft. above ground, 2487-ft. above sea level.

Latitude	34°	57'	07"
Longitude	85°	22'	58"

Transmitter: Hwy. 127, 2.14-mi. SSW of Lookout Mountain, Dade County.**Note:** Latitude and longitude coordinates shown are based on the North American Datum of 1927 (NAD 27) as currently required by the Mass Media Bureau of the FCC.**Satellite Earth Station:** Transmitter Comark; Standard Communications, 3.3-meter Ku & C-band.**Ownership:** Trinity Broadcasting Network Inc. (Group Owner).**Began Operation:** May 10, 1994. Sale to All American TV Inc. by Sonlight Broadcasting Systems Inc. approved by FCC May 16, 1997. Sale to present owner by All American TV Inc. approved by FCC May 8, 2000.**Represented (legal):** Colby M May.**Personnel:****Onya Richter**, Station Manager & Public Affairs Director.**Bill Hamm**, Chief Engineer.**Michael Moss**, Production Manager.**City of License:** Dalton. **Station DMA:** Chattanooga, TN. **Rank:** 86.

© 2008 Warren Communications News

Circulation © 2007 Nielsen. Coverage based on Nielsen study.

GrandTotal	Cable TV Households	Non-cable TV Households	Total TV Households
Estimated Station Totals *	176,200	0	176,200
Average Weekly Circulation (2007)	14,248	0	14,248
Average Daily Circulation (2007)			2,912

Station DMA Total	Cable TV Households	Non-cable TV Households	Total TV Households
Estimated Station Totals *	176,200	0	176,200
Average Weekly Circulation (2007)	14,248	0	14,248
Average Daily Circulation (2007)			2,912

*Estimated station totals are sums of the Nielsen TV and Cable TV household estimates for each county in which the station registers viewing of more than 5% as per the Nielsen Survey Methods.

WGNM
Ch. 64

Network Service: IND.

Licensee: Christian Television Network Inc., 6922 142nd Ave. N, Largo, FL 33771.

Studio: 178 Steven Dr., Macon, GA 31210.

Mailing Address: 178 Steven Dr., Macon, GA 31210.

Phone: 478-474-8400. Fax: 478-474-4777.

E-mail: gm@wgnm.com

Web Site: <http://www.wgnm.com>

Technical Facilities: Channel No. 64 (770-776 MHz). Authorized power: 1148-kw max. visual, aural. Antenna: 731-ft above av. terrain, 605-ft. above ground, 1100-ft. above sea level.

Latitude	32°	45'	51"
Longitude	83°	33'	32"

Transmitter: Between Hwys. U.S. 23 & I-16, 0.62-mi. N of Bibb/Twiggs County Line.

Note: Latitude and longitude coordinates shown are based on the North American Datum of 1927 (NAD 27) as currently required by the Mass Media Bureau of the FCC.

Ownership: Christian Television Network Inc. (Group Owner).

Began Operation: November 20, 1990. On July 20, 2007, station received permission from the FCC to end analog operations and operate in digital format only. Since February 11, 2007 the station has been operating at reduced power due to tube failure. Sale to present owner by Macon Urban Ministries approved by FCC November 5, 2003.

Represented (legal): Hardy Carey Chautin & Balkin LLP.

Represented (engineering): du Treil, Lundin & Rackley Inc.

Personnel:

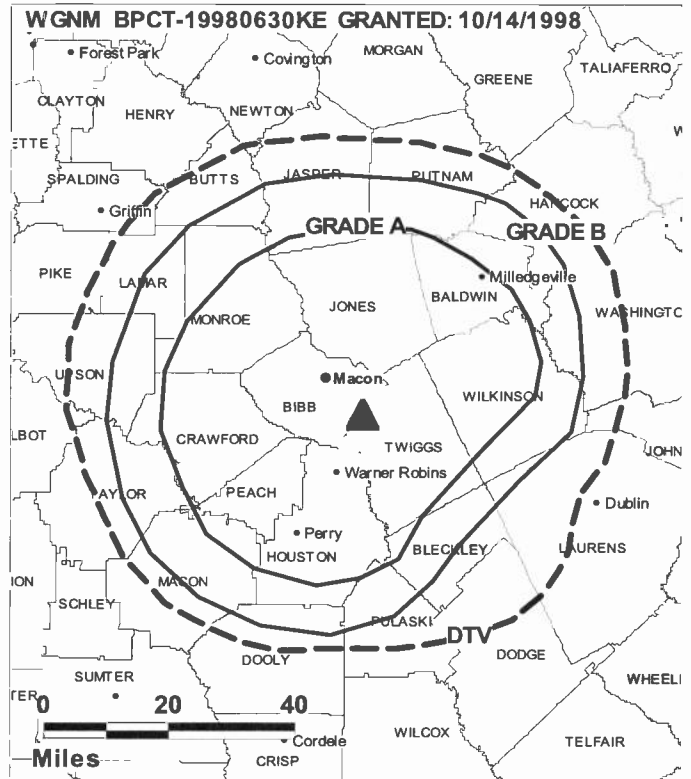
Rip Kenley, General Manager.

Eric Jupina, Production & Chief Editor.

Jessi Walker, Operations & Traffic Manager & Program Coordinator.

Barry Stubbs, Chief Engineer.

City of License: Macon. Station DMA: Macon, GA. Rank: 121.



© 2008 Warren Communications News

Circulation © 2007 Nielsen. Coverage based on Nielsen study.

GrandTotal	Cable TV Households	Non-cable TV Households	Total TV Households
Estimated Station Totals *	117,450	48,530	165,980
Average Weekly Circulation (2007)	11,237	4,176	15,413
Average Daily Circulation (2007)			3,357

Station DMA Total	Cable TV Households	Non-cable TV Households	Total TV Households
Estimated Station Totals *	117,450	48,530	165,980
Average Weekly Circulation (2007)	11,237	4,176	15,413
Average Daily Circulation (2007)			3,357

*Estimated station totals are sums of the Nielsen TV and Cable TV household estimates for each county in which the station registers viewing of more than 5% as per the Nielsen Survey Methods.

WGNM-DT

Ch. 45

Network Service: IND.

Licensee: Christian Television Network Inc., 6922 142nd Ave. N, Largo, FL 33771.

Studio: 178 Steven Dr., Macon, GA 31210.

Mailing Address: 178 Steven Dr., Macon, GA 31210.

Phone: 478-474-8400. Fax: 478-474-4777.

E-mail: qm@wqnm.com

Web Site: <http://www.wgnm.com>

Technical Facilities: Channel No. 45 (656-662 MHz). Authorized power: 1000-kw max. visual, aural. Antenna: 732-ft above av. terrain, 604-ft. above ground, 1099-ft. above sea level.

Latitude	32°	45'	51"
Longitude	83°	33'	32"

Note: Latitude and longitude coordinates shown are based on the North American Datum of 1927 (NAD 27) as currently required by the Mass Media Bureau of the FCC.

Ownership: Christian Television Network Inc. (Group Owner).

Began Operation: Station operating; no on-air date

Represented (legal): Hardy Carey Chautin & Balkin LLP.

Represented (engineering): du Treil, Lundin & Rackley Inc.

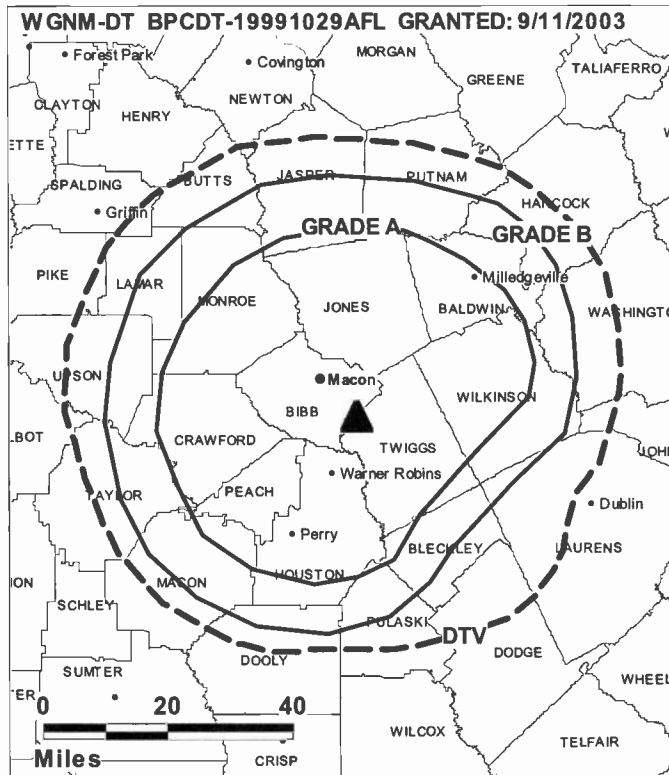
Personnel:

Rip Kenley, General Manager.

Eric Jupina, Production & Chief Editor.

Jessi Walker, Operations & Traffic Manager & Program Coordinator.

Barry Stubbs, Chief Engineer.



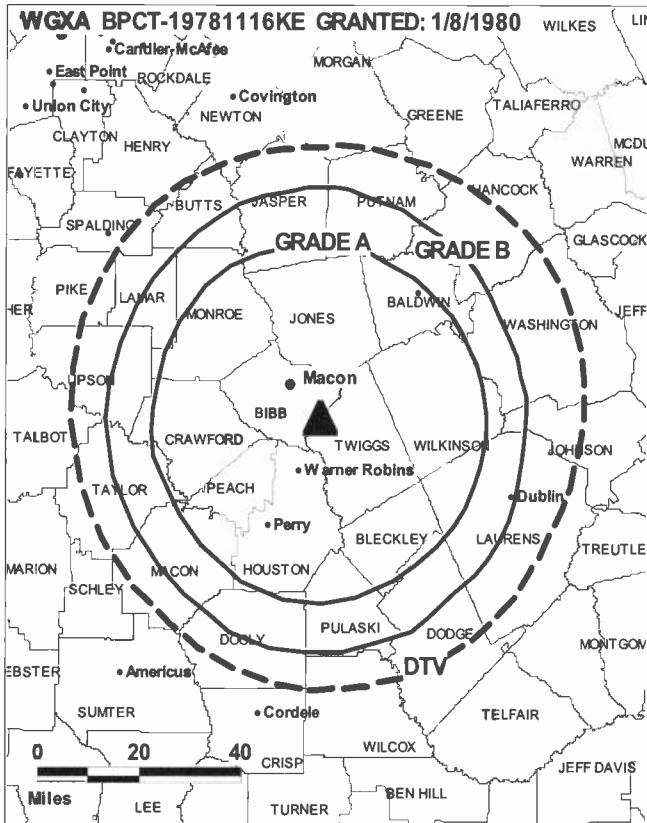
© 2008 Warren Communications News

City of License: Macon. **Station DMA:** Macon, GA. **Rank:** 121.

Nielsen Data: Not available.

WGXA**Ch. 24****Network Service:** FOX.**Licensee:** Piedmont Television of Macon License LLC, 7621 Little Ave., Suite 506, Charlotte, NC 28226.**Studio:** 599 Martin Luther King Jr. Blvd., Macon, GA 31201.**Mailing Address:** PO Box 340, Macon, GA 31202.**Phone:** 478-745-2424. **Fax:** 478-750-4347.**E-mail:** rbanton@fox24.com**Web Site:** <http://www.fox24.com>**Technical Facilities:** Channel No. 24 (530-536 MHz). Authorized power: 1290-kw max. & 646-kw horizontal visual, 252-kw & 126-kw horizontal aural. Antenna: 800-ft above av. terrain, 898-ft. above ground, 1196-ft. above sea level.

Latitude	32°	45'	08"
Longitude	83°	33'	38"

Transmitter: U.S. 23-129 S, 7-mi. from Macon city limits.**Note:** Latitude and longitude coordinates shown are based on the North American Datum of 1927 (NAD 27) as currently required by the Mass Media Bureau of the FCC.**Satellite Earth Stations:** Transmitter RCA; Andrew, 4.5-meter C-band; Andrew, 7.3-meter C-band; Avantek receivers.**News Service:** AP.**Ownership:** Piedmont Television Holdings LLC (Group Owner).**Began Operation:** April 21, 1982. Sale to Gocom Television of Macon (Richard L. Gorman) by Russell-Rowe Communications approved by FCC May 24, 1995. Sale to GOCOM Communications LLC by Richard L. Gorman approved by FCC July 11, 1997. Merger with Grapevine Communications Inc. approved by FCC November 1, 1999. GOCOM Holdings LLC later renamed Piedmont Television Holdings LLC. Sale to Fox24 of Macon LLC (Jason R. Wolff) approved by FCC September 25, 2007, but not yet consummated.**Represented (sales):** Continental Television Sales.**Represented (legal):** Fletcher, Heald & Hildreth PLC.**Represented (engineering):** Palmer A. Greer.**Personnel:****Keith True**, Vice President & General Manager.**Matt Miller**, Operations & News Director.**Karen Alston**, General Sales Manager.**Chris Nugent**, Local Sales Manager.**Richard Blanton**, Chief Engineer.**Dorrie Farlee**, Controller.**Jim Greer**, Program Director.

© 2008 Warren Communications News

Martin Nash, Promotion Director.**Perry Swanson**, Creative Services Director.**Lynn Witte**, Traffic Manager.**City of License:** Macon. **Station DMA:** Macon, GA. **Rank:** 121.

Circulation © 2007 Nielsen. Coverage based on Nielsen study.

GrandTotal	Cable TV Households	Non-cable TV Households	Total TV Households
Estimated Station Totals *	127,980	75,900	203,880
Average Weekly Circulation (2007)	66,854	37,160	104,014
Average Daily Circulation (2007)			36,101

Station DMA Total	Cable TV Households	Non-cable TV Households	Total TV Households
Estimated Station Totals *	127,980	75,900	203,880
Average Weekly Circulation (2007)	66,854	37,160	104,014
Average Daily Circulation (2007)			36,101

*Estimated station totals are sums of the Nielsen TV and Cable TV household estimates for each county in which the station registers viewing of more than 5% as per the Nielsen Survey Methods.

WGXA-DT

Ch. 16

Network Service: MNT, FOX.

Grantee: Piedmont Television of Macon License LLC, 7621 Little Ave, Ste 506, Charlotte, NC 28226.

Studio: 599 Martin Luther King Jr Blvd, Macon, GA 31201.

Mailing Address: PO Box 340, Macon, GA 31202.

Phone: 478-745-2424. **Fax:** 478-750-4347.

E-mail: rblanton@fox24.com

Web Site: <http://www.fox24.com>

Technical Facilities: Channel No. 16 (482-488 MHz). Authorized power: 1000-kw max. visual, aural. Antenna: 709-ft above av. terrain, 793-ft. above ground, 1092-ft. above sea level.

Latitude	32°	44'	58"
Longitude	83°	33'	35"

Note: Latitude and longitude coordinates shown are based on the North American Datum of 1927 (NAD 27) as currently required by the Mass Media Bureau of the FCC.

Ownership: Piedmont Television Holdings LLC (Group Owner).

Began Operation: Station operating; no on-air date

Represented (legal): Fletcher, Heald & Hildreth PLC.

Represented (sales): Continental Television Sales.

Personnel:

Keith True, Vice President & General Manager.

Matt Miller, Operations & News Director.

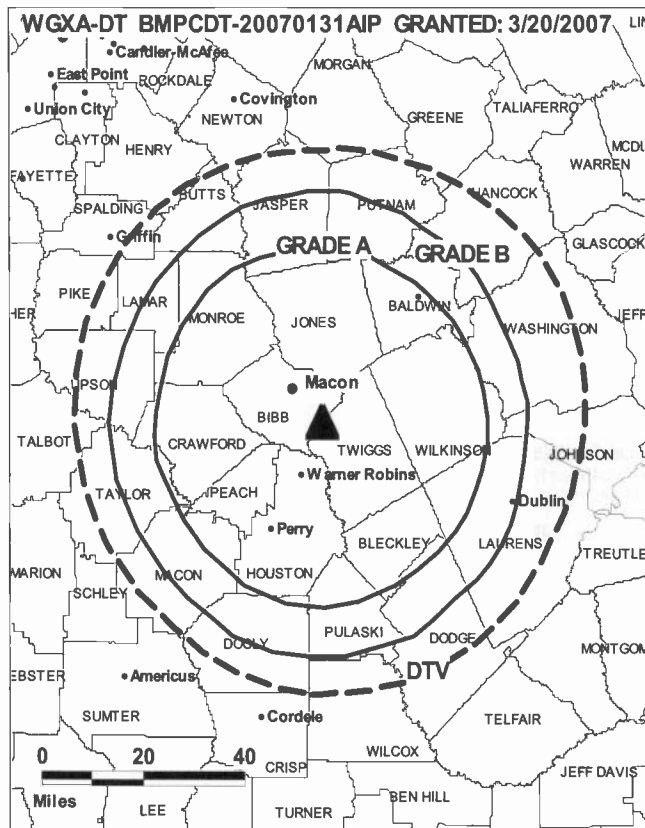
Karen Alston, General Sales Manager.

Chris Nugent, Local Sales Manager.

Richard Blanton, Chief Engineer.

Dorrie Farlee, Controller.

Jim Greer, Program Director.



© 2008 Warren Communications News

Martin Nash, Promotion Director.

Perry Swanson, Creative Services Director.

Lynn Witte, Traffic Manager.

City of License: Macon. **Station DMA:** Macon, GA. **Rank:** 121.

Nielsen Data: Not available.

WMAZ-DT
Ch. 4

Network Service: CBS.

Licensee: Pacific and Southern Co. Inc., 7950 Jones Branch Dr, c/o Gannett Co., McLean, VA 22102.

Studio: 1314 Gray Hwy, Macon, GA 31211.

Mailing Address: PO Box 5008, Macon, GA 31208.

Phone: 478-752-1313; 912-752-1313. **Fax:** 478-752-1331.

E-mail: fshurling@wmaz.gannett.com

Web Site: http://www.13wmaz.com

Technical Facilities: Channel No. 4 (66-72 MHz). Authorized power: 7-kw visual, aural. Antenna: 593-ft above av. terrain, 653-ft. above ground, 967-ft. above sea level.

Latitude	32°	45'	10"
Longitude	83°	33'	32"

Note: Latitude and longitude coordinates shown are based on the North American Datum of 1927 (NAD 27) as currently required by the Mass Media Bureau of the FCC.

Ownership: Gannett Co. Inc.

Began Operation: Station operating; no on-air date

Represented (sales): Blair Television.

Personnel:

Dodie Cantrell, President & General Manager.

Jeff Dudley, Vice President & Marketing Director.

Frank Shurling, General Sales Manager.

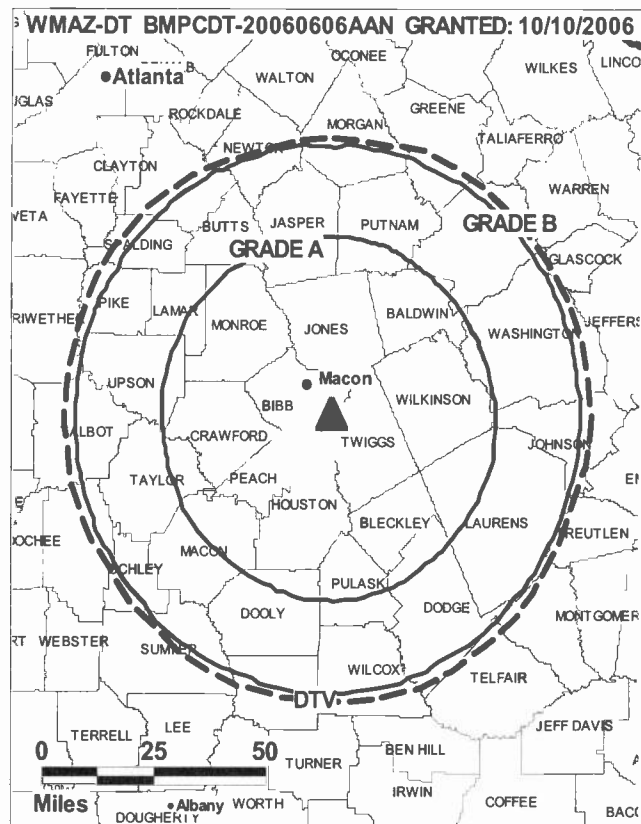
Cindy Cerka, Local Sales Team Leader.

Don Sports, Local Sales Team Leader.

Jeff Ofgang, News Director.

John Timms, Director of Technology.

John Timms, Chief Engineer.



© 2008 Warren Communications News

Cathy O'Brian, Business Manager.

NeCorey Anderson, Production Manager.

Donna Reeves, Traffic Manager.

Don Buckindail, New Media Manager.

City of License: Macon. **Station DMA:** Macon, GA. **Rank:** 121.

Nielsen Data: Not available.

WMAZ-TV

Ch. 13

Network Service: CBS.

Licensee: Pacific and Southern Co. Inc., 7950 Jones Branch Dr, c/o Gannett Co., McLean, VA 22102.

Studio: 1314 Gray Hwy., Macon, GA 31208.

Mailing Address: PO Box 5008, Macon, GA 31208.

Phone: 478-752-1313. **Fax:** 478-752-1331.

E-mail: fshurling@wmaz.gannett.com

Web Site: http://www.13wmaz.com

Technical Facilities: Channel No. 13 (210-216 MHz). Authorized power: 316-kw visual, 63.1-kw aural. Antenna: 785-ft above av. terrain, 891-ft. above ground, 1205-ft. above sea level.

Latitude	32°	45'	10"
Longitude	83°	33'	32"

Transmitter: U.S. 129, 7-mi. SE of Macon.

Note: Latitude and longitude coordinates shown are based on the North American Datum of 1927 (NAD 27) as currently required by the Mass Media Bureau of the FCC.

Satellite Earth Stations: Transmitter NEC; RCA, 3.6-meter; DH Satellite, 4.2-meter Ku-band; Scientific-Atlanta, 4.6-meter; Anixter-Mark, 5-meter; Scientific-Atlanta, 7.7-meter; Sony, Scientific-Atlanta, Microdyne, M/A-Com receivers.

News Services: CNN Newsource, CBS Newspath, AP.

Ownership: Gannett Co. Inc. (Group Owner).

Began Operation: September 27, 1953. Sale to Gannett by Multimedia approved by FCC November 30, 1995 (Television Digest, Vol. 35:25, 31, 49). Transfer to Multimedia approved by FCC September 22, 1967. Sale to Southeastern Broadcasting Corp. by George P. Rankin Jr. & associates approved by FCC March 13, 1963 (Vol. 3:2, 11).

Represented (sales): Blair Television.

Personnel:

Dodie Cantrell, President & General Manager.

Jeff Dudley, Vice President & Marketing Director.

Frank Shurling, General Sales Manager.

Cindy Cerka, Local Sales Team Leader.

Don Sports, Local Sales Team Leader.

Jeff Ofgang, News Director.

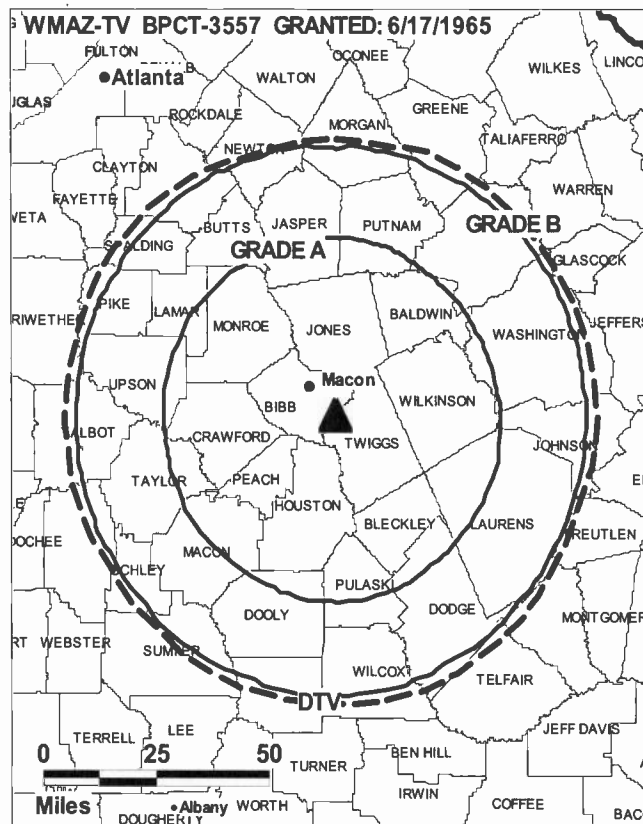
John Timms, Director of Technology.

John Timms, Chief Engineer.

Cathy O'Brian, Business Manager.

NeCorey Anderson, Production Manager.

Donna Reeves, Traffic Manager.



© 2008 Warren Communications News

Don Buckindail, New Media Manager.

City of License: Macon. **Station DMA:** Macon, GA. **Rank:** 121.

Circulation © 2007 Nielsen. Coverage based on Nielsen study.

GrandTotal	Cable TV Households	Non-cable TV Households	Total TV Households
Estimated Station Totals *	155,720	83,460	239,180
Average Weekly Circulation (2007)	125,378	55,035	180,413
Average Daily Circulation (2007)			115,384
Station DMA Total	Cable TV Households	Non-cable TV Households	Total TV Households
Estimated Station Totals *	131,670	75,900	207,570
Average Weekly Circulation (2007)	114,085	54,433	168,518
Average Daily Circulation (2007)			110,793
Other DMA Total	Cable TV Households	Non-cable TV Households	Total TV Households
Estimated Station Totals *	24,050	7,560	31,610
Average Weekly Circulation (2007)	11,293	602	11,895
Average Daily Circulation (2007)			4,591

*Estimated station totals are sums of the Nielsen TV and Cable TV household estimates for each county in which the station registers viewing of more than 5% as per the Nielsen Survey Methods.

WMGT-DT Ch. 40

Network Service: NBC.

Licensee: Morris Network Inc., 301 Poplar, Macon, GA 31208.

Studio: 301 Poplar St, Macon, GA 31201.

Mailing Address: PO Box 4328, Macon, GA 31208.

Phone: 478-745-4141. **Fax:** 478-742-2626.

E-mail: cbruce@wmgt.com

Web Site: <http://www.wmgt.com>

Technical Facilities: Channel No. 40 (626-632 MHz). Authorized power: 110-kw max. visual, aural. Antenna: 620-ft above av. terrain, 689-ft. above ground, 982-ft. above sea level.

Latitude	32°	45'	12"
Longitude	83°	33'	46"

Note: Latitude and longitude coordinates shown are based on the North American Datum of 1927 (NAD 27) as currently required by the Mass Media Bureau of the FCC.

Ownership: Morris Multimedia Inc. (Group Owner).

Began Operation: Station operating; no on-air date

Represented (sales): Millennium Sales & Marketing.

Personnel:

Carl Bruce, General Manager.

Greg Oliver, General Sales Manager.

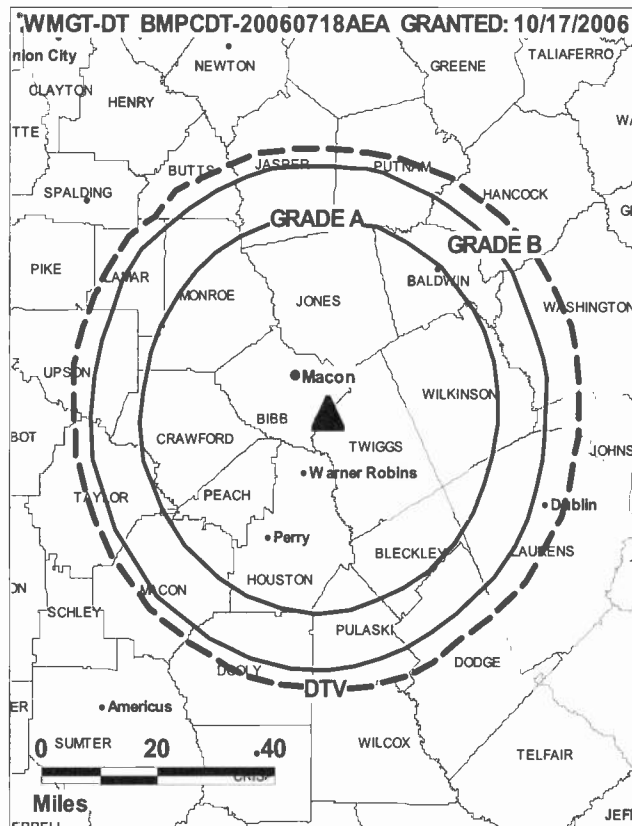
Mark Wildman, News Director.

Chris McLendon, Chief Engineer.

Elizabeth Gantt, Business Manager.

Debbie Wright, Program Director.

Cheryl Palmer, Marketing Director.



© 2008 Warren Communications News

Ryan Chambers, Marketing Services.

Sydney Colvin, Traffic Manager.

City of License: Macon. **Station DMA:** Macon, GA. **Rank:** 121.

Nielsen Data: Not available.

WHSB-DT

Ch. 44

Network Service: TBN.

Grantee: Trinity Broadcasting Network Inc., 2442 Michelle Dr., Tustin, CA 92780.

Studio: 1550 Agape Way, Decatur, GA 30035.

Mailing Address: 1550 Agape Way, Decatur, GA 30035.

Phone: 404-288-1156. **Fax:** 404-288-5613.

E-mail: whsg@tbn.org

Technical Facilities: Channel No. 44 (650-656 MHz). Authorized power: 700-kw max. visual, aural. Antenna: 994-ft above av. terrain, 942-ft. above ground, 1909-ft. above sea level.

Latitude	33°	44'	41"
Longitude	84°	21'	36"

Note: Latitude and longitude coordinates shown are based on the North American Datum of 1927 (NAD 27) as currently required by the Mass Media Bureau of the FCC.

Ownership: Trinity Broadcasting Network Inc. (Group Owner).

Began Operation: March 18, 2004. Standard and High Definition.

Represented (legal): Colby M May.

Personnel:

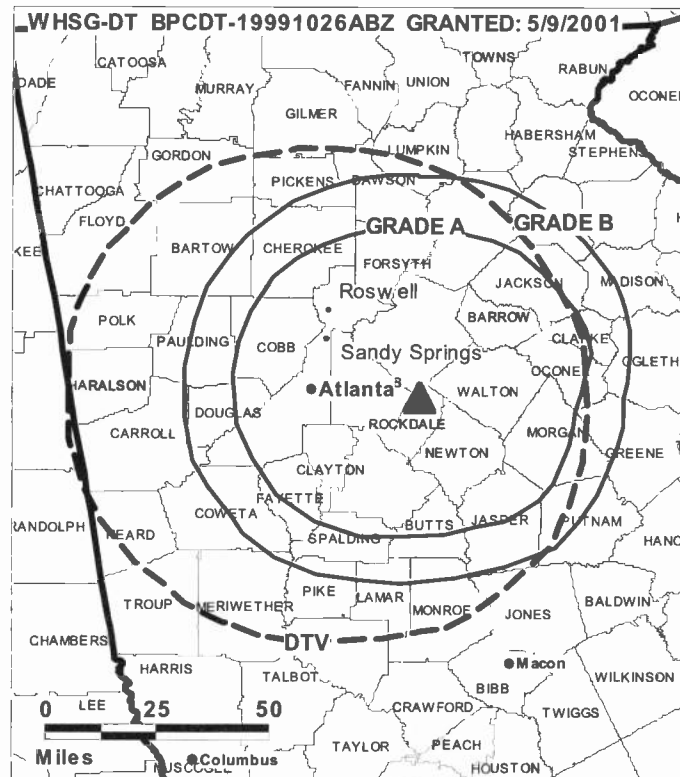
Dorothy B. Casoria, Station Manager & Business Manager.

Lloyd Holloway, Chief Engineer & Traffic Manager.

Nikki Taylor, Program & Production Manager.

City of License: Monroe. **Station DMA:** Atlanta, GA. **Rank:** 8.

Nielsen Data: Not available.



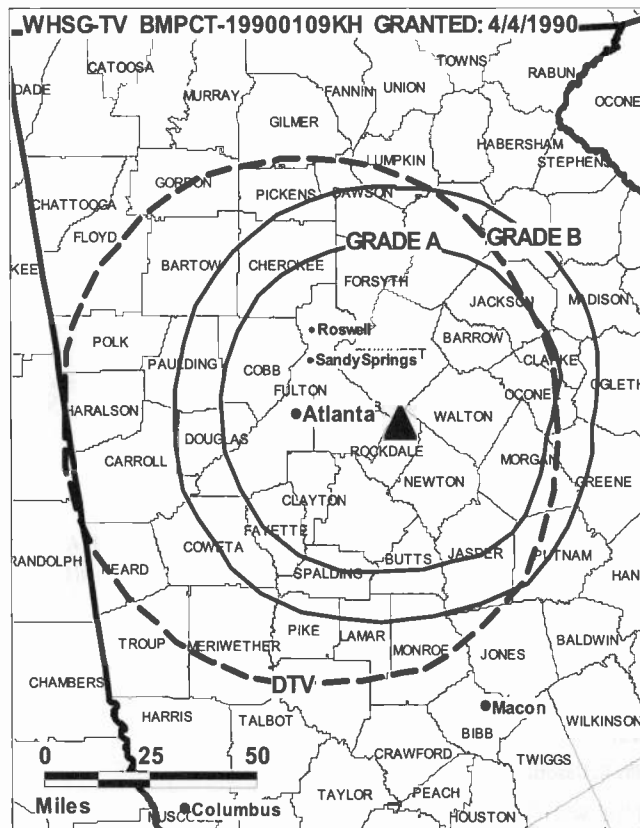
© 2008 Warren Communications News

WHSG-TV**Ch. 63****Network Service:** TBN.**Licensee:** Trinity Broadcasting Network Inc., 2442 Michelle Dr., Tustin, CA 92780.**Studio:** 1550 Agape Way, Decatur, GA 30035.**Mailing Address:** 1550 Agape Way, Decatur, GA 30035.**Phone:** 404-288-1156. **Fax:** 404-288-5613.**E-mail:** whsg@tbn.org**Technical Facilities:** Channel No. 63 (764-770 MHz). Authorized power: 5000-kw max. visual, 340-kw aural. Antenna: 1191-ft above av. terrain, 1125-ft. above ground, 2024-ft. above sea level.

Latitude	33°	44'	22"
Longitude	84°	00'	14"

Transmitter: 6.15-mi. NE of Lithonia, Rockdale County.**Note:** Latitude and longitude coordinates shown are based on the North American Datum of 1927 (NAD 27) as currently required by the Mass Media Bureau of the FCC.**Ownership:** Trinity Broadcasting Network Inc. (Group Owner).**Began Operation:** March 15, 1991.**Represented (legal):** Colby M May.**Personnel:****Dorothy B. Casoria**, Station Manager & Business Manager.**Lloyd Holloway**, Chief Engineer & Traffic Manager.**Nikki Taylor**, Program & Production Manager.**City of License:** Monroe. **Station DMA:** Atlanta, GA. **Rank:** 8.

FULLY SEARCHABLE • CONTINUOUSLY UPDATED • DISCOUNT RATES FOR PRINT PURCHASERS

For more information call 800-771-9202 or visit www.warren-news.com

© 2008 Warren Communications News

Circulation © 2007 Nielsen. Coverage based on Nielsen study.

GrandTotal	Cable TV Households	Non-cable TV Households	Total TV Households
Estimated Station Totals *	1,125,810	234,510	1,360,320
Average Weekly Circulation (2007)	125,433	19,085	144,518
Average Daily Circulation (2007)			32,903
Station DMA Total	Cable TV Households	Non-cable TV Households	Total TV Households
Estimated Station Totals *	1,125,810	228,090	1,353,900
Average Weekly Circulation (2007)	125,433	18,283	143,716
Average Daily Circulation (2007)			32,576
Other DMA Total	Cable TV Households	Non-cable TV Households	Total TV Households
Estimated Station Totals *	0	6,420	6,420
Average Weekly Circulation (2007)	0	802	802
Average Daily Circulation (2007)			327

*Estimated station totals are sums of the Nielsen TV and Cable TV household estimates for each county in which the station registers viewing of more than 5% as per the Nielsen Survey Methods.

WPGA-DT

Ch. 32

Network Service: ABC.

Licensee: Radio Perry Inc., PO Box 5858, 1691 Forsyth St., Macon, GA 31208.

Studio: 1691 Forsyth St., Macon, GA 31201.

Mailing Address: 1691 Forsyth St., Macon, GA 31201.

Phone: 478-745-5858. **Fax:** 478-745-5800.

Web Site: <http://www.wpga.tv>

Technical Facilities: Channel No. 32 (578-584 MHz). Authorized power: 18-kw max. visual, aural. Antenna: 607-ft above av. terrain, 680-ft. above ground, 989-ft. above sea level.

Latitude	32°	45'	09"
Longitude	83°	33'	35"

Holds CP for change to 100-kw max. visual, 609-ft above av. terrain, 680-ft. above ground, 993-ft. above sea level; lat. 32° 45' 004", long. 83° 33' 27", BMPCDT-20041203ADW.

Note: Latitude and longitude coordinates shown are based on the North American Datum of 1927 (NAD 27) as currently required by the Mass Media Bureau of the FCC.

Ownership: Radio Perry Inc. (Group Owner).

Began Operation: Station operating; no on-air date

Represented (legal): Holland & Knight LLP.

Represented (sales): Blair Television.

Personnel:

Debbie Hart, General Manager.

Len Register, Operations Manager.

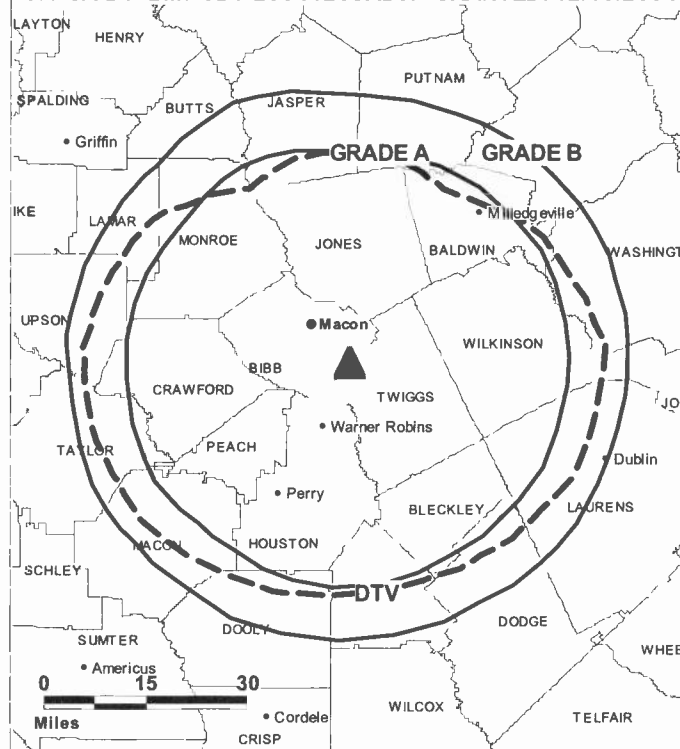
John Lynn, Local Sales Manager.

Lowell Register, Sales Associate.

Hal Sutton, Chief Engineer.

John Brinson, Business Manager.

WPGA-DT BMPCDT-20041203ADW GRANTED: 12/15/2004



© 2008 Warren Communications News

Veronica Duhart, Program Director.

Julie Register, National Sales Manager.

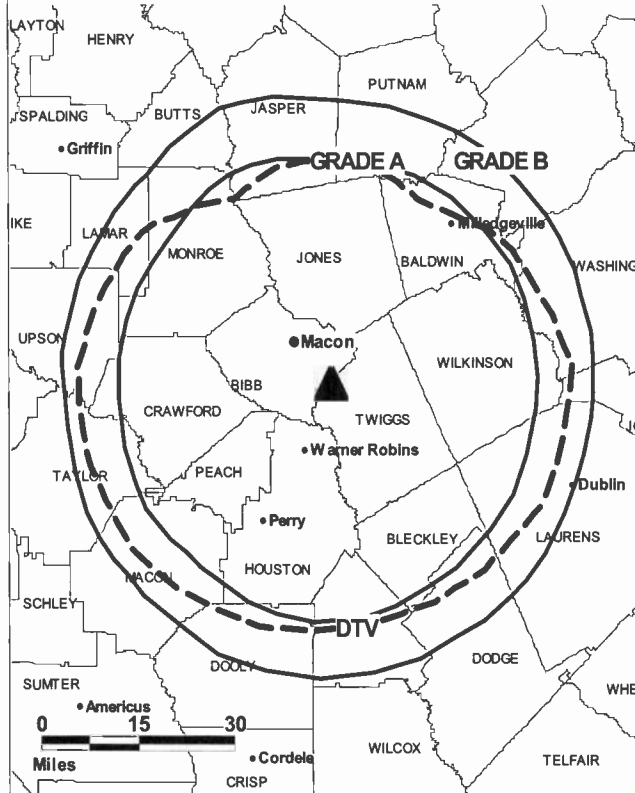
Vanessa Solomon, Traffic Manager.

City of License: Perry. **Station DMA:** Macon, GA. **Rank:** 121.

Nielsen Data: Not available.

WPGA-TV**Ch. 58****Network Service:** ABC.**Licensee:** Radio Perry Inc., PO Box 5858, 1691 Forsyth St., Macon, GA 31208.**Studio:** 1691 Forsyth St., Macon, GA 31201.**Mailing Address:** 1691 Forsyth St., Macon, GA 31201.**Phone:** 478-745-5858. **Fax:** 478-745-5800.**Web Site:** <http://www.58abc.com>**Technical Facilities:** Channel No. 58 (734-740 MHz). Authorized power: 1300-kw max. visual, aural. Antenna: 810-ft above av. terrain, 873-ft. above ground, 1184-ft. above sea level.

Latitude	32°	45'	09"
Longitude	83°	33'	35"

Transmitter: U.S. Hwy. 23 at Bibb-Twigg County line.**Note:** Latitude and longitude coordinates shown are based on the North American Datum of 1927 (NAD 27) as currently required by the Mass Media Bureau of the FCC.**Ownership:** Radio Perry Inc. (Group Owner).**Began Operation:** March 1, 1995.**Represented (sales):** Blair Television.**Represented (legal):** Holland & Knight LLP.**Personnel:****Debbie Hart**, General Manager.**Len Register**, Operations Manager.**John Lynn**, Local Sales Manager.**Lowell Register**, Sales Associate.**Hal Sutton**, Chief Engineer.**John Brinson**, Business Manager.**Veronica Duhart**, Program Director.**Julie Register**, National Sales Manager.**Vanessa Solomon**, Traffic Manager.**City of License:** Perry. **Station DMA:** Macon, GA. **Rank:** 121.**WPGA-TV BPCT-19930903KF GRANTED: 9/28/1993**

© 2008 Warren Communications News

Circulation © 2007 Nielsen. Coverage based on Nielsen study.

Grand Total	Cable TV Households	Non-cable TV Households	Total TV Households
Estimated Station Totals *	142,970	78,920	221,890
Average Weekly Circulation (2007)	60,824	27,233	88,057
Average Daily Circulation (2007)			30,964
Station DMA Total	Cable TV Households	Non-cable TV Households	Total TV Households
Estimated Station Totals *	131,670	75,900	207,570
Average Weekly Circulation (2007)	58,305	27,067	85,372
Average Daily Circulation (2007)			30,328
Other DMA Total	Cable TV Households	Non-cable TV Households	Total TV Households
Estimated Station Totals *	11,300	3,020	14,320
Average Weekly Circulation (2007)	2,519	166	2,685
Average Daily Circulation (2007)			636

*Estimated station totals are sums of the Nielsen TV and Cable TV household estimates for each county in which the station registers viewing of more than 5% as per the Nielsen Survey Methods.

WPXA Ch. 14

Network Service: ION.

Licensee: Paxson Atlanta License Inc., 601 Clearwater Park Rd, West Palm Beach, FL 33401-6233.

WPXA Studio: 200 Cobb Pkwy. N, Suite 114, Marietta, GA 30062.

Mailing Address: 200 Cobb Pkwy. N, Suite 114, Marietta, GA 30062.

Phone: 770-919-0575; 800-821-0975. **Fax:** 770-919-9572.

E-mail: dawncleaver@ionmedia.tv

Web Site: <http://www.ionmedia.tv>

Technical Facilities: Channel No. 14 (470-476 MHz). Authorized power: 3800-kw max. visual, aural. Antenna: 1991-ft above av. terrain, 758-ft. above ground, 3061-ft. above sea level.

Latitude	34°	18'	48"
Longitude	84°	38'	55"

Note: Latitude and longitude coordinates shown are based on the North American Datum of 1927 (NAD 27) as currently required by the Mass Media Bureau of the FCC.

Satellite Earth Stations: Transmitter Comark; Paracclipse, 3.8-meter Ku-band; Paracclipse, 3.8-meter C-band; Scientific-Atlanta, Drake, DX Engineering receivers.

Ownership: ION Media Networks Inc. (Group Owner).

Began Operation: February 29, 1988. Transfer to CIG Media LLC pending. Sale to Paxson Communications by Sudbrink Broadcasting approved by FCC May 16, 1994.

Represented (legal): Dow Lohnes PLLC.

Personnel:

Doug Barker, Regional Vice President & General Manager.

Rhonda Schulik, Regional Sales Manager.

John Swisher, Chief Engineer.

Dawn Cleaver, Business Manager.

Jeanette Harris-McNair, Traffic Manager.

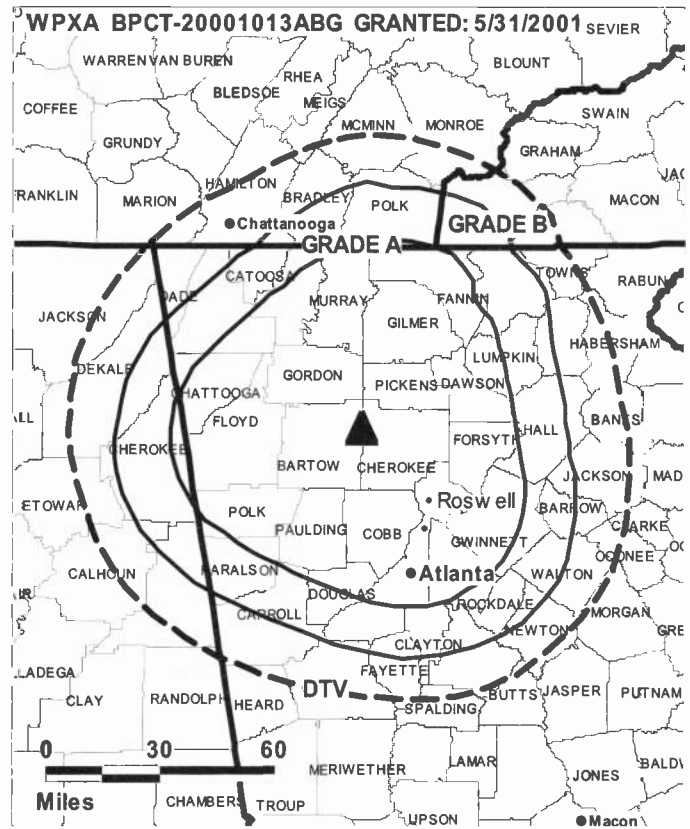
City of License: Rome. **Station DMA:** Atlanta, GA. **Rank:** 8.

The industry bible...

Consumer Electronics Daily

Warren Communications News

Free 30-day trial—call 800-771-9202 or visit www.warren-news.com



© 2008 Warren Communications News

Circulation © 2007 Nielsen. Coverage based on Nielsen study.

GrandTotal	Cable TV Households	Non-cable TV Households	Total TV Households
Estimated Station Totals *	1,231,220	446,250	1,677,470
Average Weekly Circulation (2007)	146,810	44,630	191,440
Average Daily Circulation (2007)			36,713
Station DMA Total	Cable TV Households	Non-cable TV Households	Total TV Households
Estimated Station Totals *	1,231,220	430,000	1,661,220
Average Weekly Circulation (2007)	146,810	43,531	190,341
Average Daily Circulation (2007)			36,392
Other DMA Total	Cable TV Households	Non-cable TV Households	Total TV Households
Estimated Station Totals *	0	16,250	16,250
Average Weekly Circulation (2007)	0	1,099	1,099
Average Daily Circulation (2007)			321

*Estimated station totals are sums of the Nielsen TV and Cable TV household estimates for each county in which the station registers viewing of more than 5% as per the Nielsen Survey Methods.

WPXA-DT

Ch. 51

Network Service: ION.

Licensee: Paxson Atlanta License Inc., 601 Clearwater Park Rd, West Palm Beach, FL 33401-6233.

WPXA Studio: 200 Cobb Pkwy. N, Suite 114, Marietta, GA 30062.

Mailing Address: 200 Cobb Pkwy N, Suite 114, Marietta, GA 30062.

Phone: 770-919-0575; 800-821-0975. **Fax:** 770-919-9572.

E-mail: dawncleaver@ionmedia.tv

Web Site: <http://www.ionmedia.tv>

Technical Facilities: Channel No. 51 (692-698 MHz). Authorized power: 1000-kw max. visual, aural. Antenna: 1952-ft above av. terrain, 722-ft. above ground, 3022-ft. above sea level.

Latitude	34°	18'	48"
Longitude	84°	38'	55"

Transmitter: 140 Bear Mountain Rd., Waleska.

Note: Latitude and longitude coordinates shown are based on the North American Datum of 1927 (NAD 27) as currently required by the Mass Media Bureau of the FCC.

Ownership: ION Media Networks Inc. (Group Owner).

Began Operation: January 5, 2002. Standard and High Definition.

Represented (legal): Dow Lohnes PLLC.

Personnel:

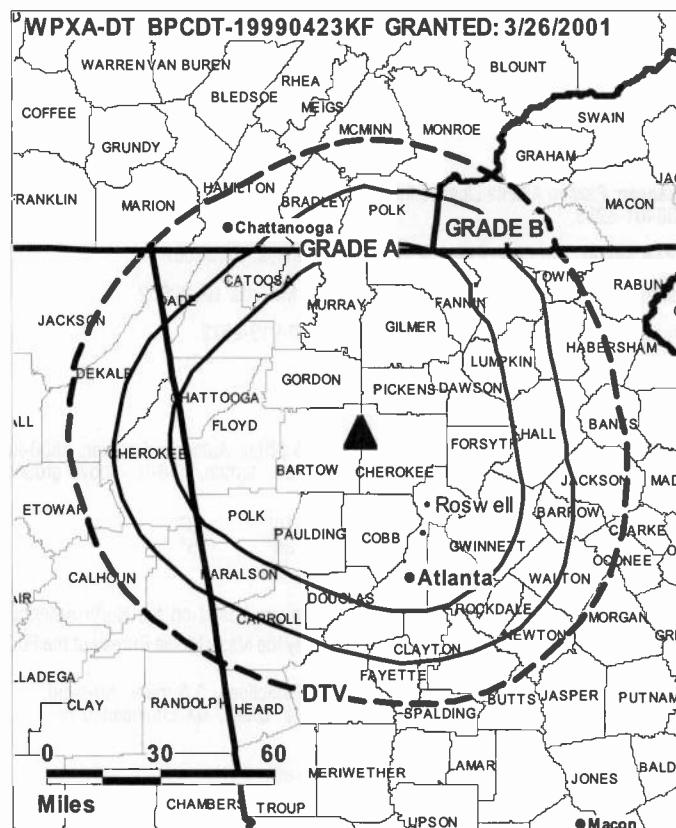
Doug Barker, Regional Vice President & General Manager.

Rhonda Schulik, Regional Sales Manager.

John Robinson, Regional Director, Engineering.

John Swisher, Chief Engineer.

Dawn Cleaver, Business Manager.



© 2008 Warren Communications News

Jeanette Harris-McNair, Traffic Manager.

City of License: Rome. **Station DMA:** Atlanta, GA. **Rank:** 8.

Nielsen Data: Not available.

WJCL
Ch. 22

Network Service: ABC.

Licensee: Piedmont Television of Savannah License LLC, 7621 Little Ave., Suite 506, Charlotte, NC 28226.

Studio: 10001 Abercorn St., Savannah, GA 31406.

Mailing Address: 10001 Abercorn St., Savannah, GA 31406.

Phone: 912-925-0022. **Fax:** 912-921-2230.

E-mail: promotions@wjcl.com

Web Site: http://www.abc22tv.com

Technical Facilities: Channel No. 22 (518-524 MHz). Authorized power: 3800-kw max. visual, 380-kw aural. Antenna: 1430-ft above av. terrain, 1435-ft. above ground, 1453-ft. above sea level.

Latitude 32° 03' 29"
Longitude 81° 20' 19"

Transmitter: 5.5-mi. SSW of Bloomingdale.

Note: Latitude and longitude coordinates shown are based on the North American Datum of 1927 (NAD 27) as currently required by the Mass Media Bureau of the FCC.

Multichannel TV Sound: Stereo only.

Satellite Earth Station: Transmitter Comark; Microdyne, 7-meter; Microdyne, Andrew receivers.

News Services: CNN Newsource, AP, ABC NewsOne.

LMA: Local marketing agreement with WTGS (F), Hardeeville, SC.

Ownership: Piedmont Television Holdings LLC (Group Owner).

Began Operation: July 18, 1970. Sale to NVT Savannah Licensee LLC approved by FCC July 30, 2007, but not yet consummated. Sale to present owner (formerly Grapevine Communications Inc.) approved by FCC October 2, 1998.

Represented (sales): Continental Television Sales.

Represented (legal): Fletcher, Heald & Hildreth PLC.

Represented (engineering): Communications Engineering Inc.

Personnel:

Dave Tillery, Acting General Manager.

Bernie Farris, Local Sales Manager.

Jennifer Burns, National Sales Manager.

Liz Williams, Regional Sales Manager.

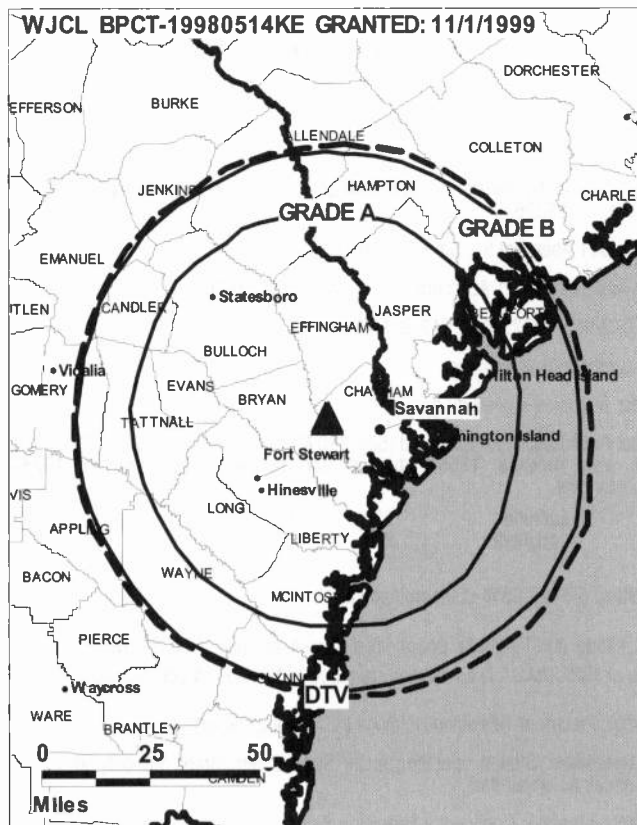
Mike Sullivan, News Director.

Ed Youmans, Chief Engineer.

Cher Stewart, Program Director.

Kurt Hetager, Promotion Manager.

Dave German, Production Manager.



© 2008 Warren Communications News

Karen Johnson, Traffic Manager.

City of License: Savannah. **Station DMA:** Savannah, GA. **Rank:** 97.

Circulation © 2007 Nielsen. Coverage based on Nielsen study.

GrandTotal	Cable TV Households	Non-cable TV Households	Total TV Households
Estimated Station Totals *	185,450	88,620	274,070
Average Weekly Circulation (2007)	90,433	32,112	122,545
Average Daily Circulation (2007)			42,275
Station DMA Total	Cable TV Households	Non-cable TV Households	Total TV Households
Estimated Station Totals *	169,710	85,870	255,580
Average Weekly Circulation (2007)	86,748	31,942	118,690
Average Daily Circulation (2007)			41,404
Other DMA Total	Cable TV Households	Non-cable TV Households	Total TV Households
Estimated Station Totals *	15,740	2,750	18,490
Average Weekly Circulation (2007)	3,685	170	3,855
Average Daily Circulation (2007)			871

*Estimated station totals are sums of the Nielsen TV and Cable TV household estimates for each county in which the station registers viewing of more than 5% as per the Nielsen Survey Methods.

WJCL-DT
Ch. 23

Network Service: ABC.

Grantee: Piedmont Television of Savannah License LLC, 7621 Little Ave., Suite 506, Charlotte, NC 28226.

Studio: 10001 Abercorn St., Savannah, GA 31406.

Mailing Address: 10001 Abercorn St., Savannah, GA 31406.

Phone: 912-925-0022. **Fax:** 912-921-2230.

E-mail: promotions@wjcl.com

Web Site: http://www.abc22tv.com

Technical Facilities: Channel No. 23 (524-530 MHz). Authorized power: 200-kw max. visual, aural. Antenna: 1355-ft above av. terrain, 1362-ft. above ground, 1378-ft. above sea level.

Latitude	32°	03'	29"
Longitude	81°	20'	19"

Transmitter: 5.5-mi. SSW of Bloomingdale.

Note: Latitude and longitude coordinates shown are based on the North American Datum of 1927 (NAD 27) as currently required by the Mass Media Bureau of the FCC.

Ownership: Piedmont Television Holdings LLC (Group Owner).

Began Operation: Station operating under Special Temporary Authority at 1.23-kw max. visual; no on-air date

Represented (sales): Continental Television Sales.

Represented (legal): Fletcher, Heald & Hildreth PLC.

Personnel:

Dave Tillery, Acting General Manager.

Bernie Farris, Local Sales Manager.

Jennifer Burns, National Sales Manager.

Liz Williams, Regional Sales Manager.

Mike Sullivan, News Director.

Ed Youmans, Chief Engineer.

WJCL-DT BPCDT-19981120KE GRANTED: 2/9/1999



© 2008 Warren Communications News

Cher Stewart, Program Director.

Kurt Helager, Promotion Director.

Dave German, Production Manager.

Karen Johnson, Traffic Manager.

City of License: Savannah. **Station DMA:** Savannah, GA. **Rank:** 97.

Nielsen Data: Not available.

WSAV-DT

Ch. 39

Network Service: MNT, NBC.

Licensee: Media General Communications Holdings LLC, 333 E Franklin St, Richmond, VA 23219.

Studio: 1430 E. Victory Dr., Savannah, GA 31404.

Mailing Address: PO Box 2429, Savannah, GA 31402.

Phone: 912-651-0300. **Fax:** 912-651-0304.

E-mail: mail@wsav.com

Web Site: http://www.wsav.com

Technical Facilities: Channel No. 39 (320-626 MHz). Authorized power: 1000-kw max. visual, aural. Antenna: 1450-ft above av. terrain, 1451-ft. above ground, 1467-ft. above sea level.

Latitude	32°	03'	31"
Longitude	81°	17'	55"

Note: Latitude and longitude coordinates shown are based on the North American Datum of 1927 (NAD 27) as currently required by the Mass Media Bureau of the FCC.

Ownership: Media General Inc. (Group Owner).

Began Operation: April 19, 2002. Standard Definition.

Represented (sales): Millennium Sales & Marketing.

Personnel:

James Berman, Vice President & General Manager.

Tara Midkiff, National Sales Manager.

Kevin Brennan, News Director.

Jim Stembridge, Chief Engineer.

Michelle McGinnis, Business Manager.

David Stagnitto, Program Director.

Kris Hummer, Promotion & Marketing Director.



© 2008 Warren Communications News

Jerry Perlman, Production Manager.

April Coker, Traffic Manager.

City of License: Savannah. **Station DMA:** Savannah, GA. **Rank:** 97.

Nielsen Data: Not available.

WSAV-TV**Ch. 3****Network Service:** NBC.**Licensee:** Media General Communications Holdings LLC, 333 E Franklin St, Richmond, VA 23219.**Studio:** 1430 E. Victory Dr., Savannah, GA 31404.**Mailing Address:** PO Box 2429, Savannah, GA 31402.**Phone:** 912-651-0300. **Fax:** 912-651-0304.**E-mail:** mail@wsav.com**Web Site:** http://www.wsav.com**Technical Facilities:** Channel No. 3 (60-66 MHz). Authorized power: 100-kw visual, aural. Antenna: 1450-ft above av. terrain, 1451-ft. above ground, 1467-ft. above sea level.

Latitude	32°	03'	31"
Longitude	81°	17'	55"

Note: Latitude and longitude coordinates shown are based on the North American Datum of 1927 (NAD 27) as currently required by the Mass Media Bureau of the FCC.**Satellite Earth Stations:** Transmitter RCA; Harris, 3.5-meter Ku-band; BMS, 6.1-meter C-band; Harris, 8.1-meter Ku-band; Harris receivers.**SNG Mobile Dish:** 2-meter Ku-band.**News Services:** NBC News Channel, CNN Newsource, AP.**Ownership:** Media General Inc. (Group Owner).

Began Operation: February 1, 1956. Sale to News Press & Gazette by Harben Daniel, et al., approved by FCC September 21, 1976 (Television Digest, Vol. 16:27). Sale to New Vision Communications by News Press & Gazette approved by FCC September 7, 1993 (Vol. 34:48). Sale to Ellis Communications Inc. by New Vision Communications approved by FCC February 10, 1995 (Vol. 35:14). Sale to Raycom Media by Ellis Communications approved by FCC July 26, 1996. Raycom swap of WHLT, Hattiesburg, WJTV, Jackson, MS & WSAV, Savannah, GA for Media General's WTVR-TV, Richmond, VA approved by FCC July 23, 1997.

Represented (sales): Millennium Sales & Marketing.**Represented (legal):** Dow Lohnes PLLC.**Personnel:****James Berman**, Vice President & General Manager.**Tara Midkiff**, National Sales Manager.**Kevin Brennan**, News Director.**Jim Stembridge**, Chief Engineer.**Michelle McGinnis**, Business Manager.**David Stagnitto**, Program Director.**Kris Hummer**, Promotion & Marketing Director.**Jerry Perlman**, Production Manager.**April Coker**, Traffic Manager.

© 2008 Warren Communications News

City of License: Savannah. **Station DMA:** Savannah, GA. **Rank:** 97.

Circulation © 2007 Nielsen. Coverage based on Nielsen study.

GrandTotal	Cable TV Households	Non-cable TV Households	Total TV Households
Estimated Station Totals *	207,620	90,480	298,100
Average Weekly Circulation (2007)	119,976	44,270	164,246
Average Daily Circulation (2007)			78,622

Station DMA Total	Cable TV Households	Non-cable TV Households	Total TV Households
Estimated Station Totals *	169,710	85,870	255,580
Average Weekly Circulation (2007)	109,686	43,685	153,371
Average Daily Circulation (2007)			75,479

Other DMA Total	Cable TV Households	Non-cable TV Households	Total TV Households
Estimated Station Totals *	37,910	4,610	42,520
Average Weekly Circulation (2007)	10,290	585	10,875
Average Daily Circulation (2007)			3,143

*Estimated station totals are sums of the Nielsen TV and Cable TV household estimates for each county in which the station registers viewing of more than 5% as per the Nielsen Survey Methods.

A-677

Nielsen Data: Not available.

WCTV

Ch. 6

Network Service: CBS.

Licensee: Gray Television Licensee Inc., 1750 K St. NW, Suite 1200, Washington, DC 20006.

Studio: 1801 Halstead Blvd., Tallahassee, FL 32309.

Mailing Address: 1801 Halstead Blvd., Tallahassee, FL 32309.

Phone: 850-893-6666. **Fax:** 850-893-5193.

E-mail: nick.waller@wctv6.com

Web Site: http://www.wctv6.com

Technical Facilities: Channel No. 6 (82-88 MHz). Authorized power: 97.5-kw visual, 19.5-kw aural. Antenna: 2031-ft above av. terrain, 1966-ft. above ground, 2188-ft. above sea level.

Latitude	30°	40'	13"
Longitude	83°	56'	26"

Transmitter: Roddenberry Rd., 3.5-mi. SE of Metcalf.

Note: Latitude and longitude coordinates shown are based on the North American Datum of 1927 (NAD 27) as currently required by the Mass Media Bureau of the FCC.

Satellite Earth Stations: Transmitter NEC; Scientific-Atlanta, 4.6-meter; Scientific-Atlanta, 7-meter; Scientific-Atlanta, 10-meter; Scientific-Atlanta, DX Engineering receivers.

News Service: AP.

Ownership: Gray Television Inc. (Group Owner).

Began Operation: September 15, 1955.

Represented (legal): Wiley Rein.

Represented (sales): Continental Television Sales.

Personnel:

Nick Waller, President & General Manager.

Michael Watson, Operations Manager & Chief Engineer.

Chris Mossman, Vice President, Sales, Marketing, & Programming.

Mike Smith, Vice President & News Director.

Janet Jakes, Business Manager.

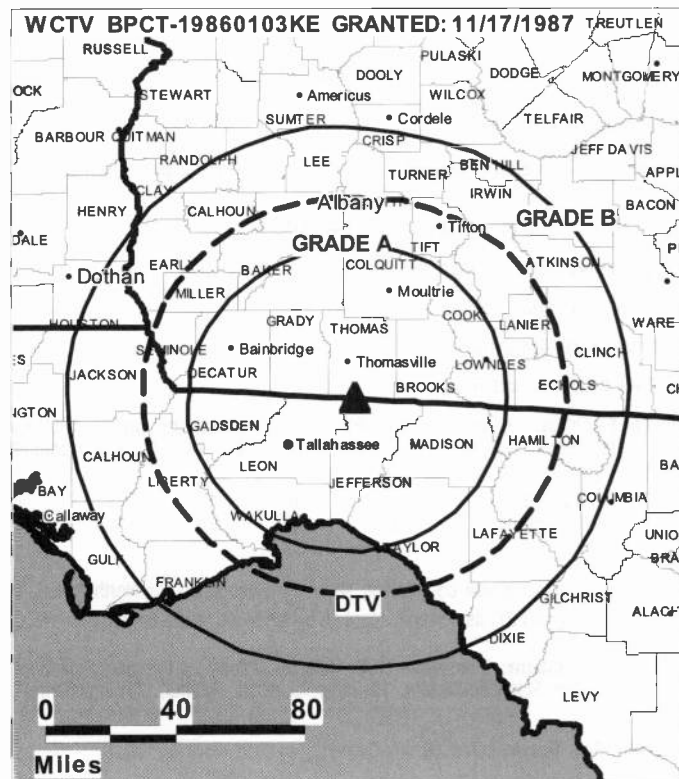
Kristin McCann, Program Director.

Elliott Toole, Promotion Director.

Jon Reddick, Production Manager.

Joanie Palos, Traffic Manager.

Heather Pryor, Local Sales Manager.



© 2008 Warren Communications News

City of License: Thomasville. **Station DMA:** Tallahassee, FL-Thomasville, GA.

Rank: 108.

Circulation © 2007 Nielsen. Coverage based on Nielsen study.

GrandTotal	Cable TV Households	Non-cable TV Households	Total TV Households
Estimated Station Totals *	243,970	146,370	390,340
Average Weekly Circulation (2007)	146,616	76,205	222,821
Average Daily Circulation (2007)			123,665
Station DMA Total	Cable TV Households	Non-cable TV Households	Total TV Households
Estimated Station Totals *	154,740	92,160	246,900
Average Weekly Circulation (2007)	115,677	62,495	178,172
Average Daily Circulation (2007)			103,505
Other DMA Total	Cable TV Households	Non-cable TV Households	Total TV Households
Estimated Station Totals *	89,230	54,210	143,440
Average Weekly Circulation (2007)	30,939	13,710	44,649
Average Daily Circulation (2007)			20,160

*Estimated station totals are sums of the Nielsen TV and Cable TV household estimates for each county in which the station registers viewing of more than 5% as per the Nielsen Survey Methods.

WCTV-DT

Ch. 46

Network Service: MNT, CBS.

Licensee: Gray Television Licensee Inc., 1750 K St. NW, Suite 1200, Washington, DC 20006.

Studio: 1801 Halstead Blvd., Tallahassee, FL 32309.

Mailing Address: 1801 Halstead Blvd., Tallahassee, FL 32309.

Phone: 850-893-6666. **Fax:** 850-893-5193.

E-mail: nick.waller@wctv6.com

Web Site: <http://www.wctv6.com>

Technical Facilities: Channel No. 46 (662-668 MHz). Authorized power: 1000-kw max. visual, aural. Antenna: 1857-ft above av. terrain, 1800-ft. above ground, 2022-ft. above sea level.

Latitude	30°	40'	13"
Longitude	83°	56'	26"

Note: Latitude and longitude coordinates shown are based on the North American Datum of 1927 (NAD 27) as currently required by the Mass Media Bureau of the FCC.

Satellite Earth Stations: Transmitter NEC; Scientific-Atlanta, 4.6-meter; Scientific-Atlanta, 7-meter; Scientific-Atlanta, 10-meter; Scientific-Atlanta, DX Engineering receivers.

Ownership: Gray Television Inc. (Group Owner).

Began Operation: Station operating; no on-air date

Represented (legal): Wiley Rein.

Represented (sales): Continental Television Sales.

Personnel:

Nick Waller, President & General Manager.

Michael Watson, Operations Manager & Chief Engineer.

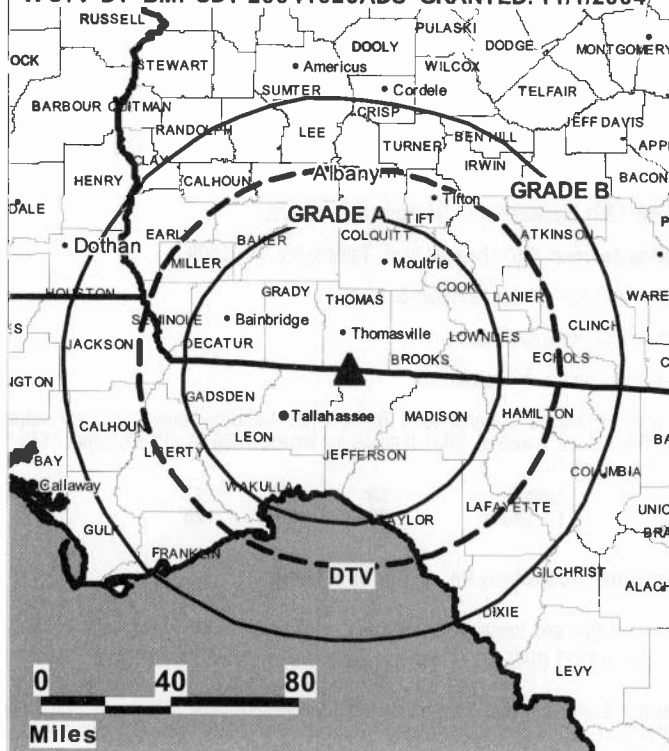
Chris Mossman, Vice President, Sales, Marketing, & Programming.

Mike Smith, Vice President & News Director.

Janet Jakes, Business Manager.

Kristin McCann, Program Director.

WCTV-DT BMAPDT-20041026ADS GRANTED: 11/1/2004



© 2008 Warren Communications News

Elliott Toole, Promotion Director.

Jon Reddick, Production Manager.

Joanie Palos, Traffic Manager.

Heather Pryor, Local Sales Manager.

City of License: Thomasville. **Station DMA:** Tallahassee, FL-Thomasville, GA.

Rank: 108.

Nielsen Data: Not available.

WNEG-TV**Ch. 32****Network Service:** CBS.**Licensee:** Media General Communications Holdings LLC, 333 E Franklin St, Richmond, VA 23219.**Studio:** 100 Boulevard, Toccoa, GA 30577.**Mailing Address:** 100 Boulevard, Toccoa, GA 30577.**Phone:** 706-886-0032. **Fax:** 706-886-7033.**E-mail:** daustin@wneg32.com**Web Site:** http://www.wneg32.com**Technical Facilities:** Channel No. 32 (578-584 MHz). Authorized power: 647-kw max. visual, 120-kw aural. Antenna: 835-ft above av. terrain, 600-ft. above ground, 2024-ft. above sea level.

Latitude	34°	36'	44"
Longitude	83°	22'	05"

Transmitter: State Hwy. 17, 3.2-mi. NW of Toccoa.**Note:** Latitude and longitude coordinates shown are based on the North American Datum of 1927 (NAD 27) as currently required by the Mass Media Bureau of the FCC.**Satellite Earth Stations:** Transmitter Townsend; Comtech, 5-meter KC-band; Comtech, 5-meter C-band; Pinzone, M/A-Com receivers.**AM Affiliate:** WNEG, 630 kHz.**News Services:** CBS Newspath, AP.**Ownership:** Media General Inc. (Group Owner).**Began Operation:** September 9, 1984.**Represented (sales):** MMT Sales Inc.**Represented (legal):** Dow Lohnes PLLC.**Personnel:**

Jimmy Sanders, Station Manager.

David Austin, General & Local Sales Manager.

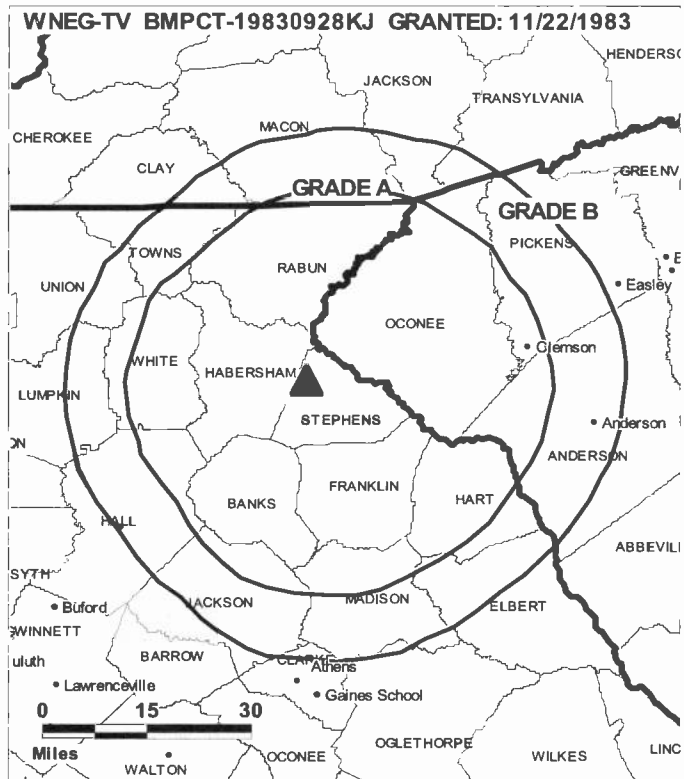
Jennifer Cathey, News Director.

Joe Walker, Chief Engineer.

Stephanie Harrison, Business & Program Director.

Tony Garrison, Promotion Manager.

Brandy Viney, Traffic Manager.

City of License: Toccoa.**Station DMA:** Greenville-Spartanburg-Anderson, SC-Asheville, NC. **Rank:** 36.

© 2008 Warren Communications News

Circulation © 2007 Nielsen. Coverage based on Nielsen study.

GrandTotal	Cable TV Households	Non-cable TV Households	Total TV Households
Estimated Station Totals *	97,850	59,840	157,690
Average Weekly Circulation (2007)	28,031	7,119	35,150
Average Daily Circulation (2007)			12,830
Station DMA Total	Cable TV Households	Non-cable TV Households	Total TV Households
Estimated Station Totals *	14,280	52,610	66,890
Average Weekly Circulation (2007)	10,323	6,671	16,994
Average Daily Circulation (2007)			8,962
Other DMA Total	Cable TV Households	Non-cable TV Households	Total TV Households
Estimated Station Totals *	83,570	7,230	90,800
Average Weekly Circulation (2007)	17,708	448	18,156
Average Daily Circulation (2007)			3,868

*Estimated station totals are sums of the Nielsen TV and Cable TV household estimates for each county in which the station registers viewing of more than 5% as per the Nielsen Survey Methods.

WSWG

Ch. 44

Network Service: CBS.**Licensee:** Gray Television Licensee Inc., 1750 K St. NW, Suite 1200, Washington, DC 20006.**Studio:** 107 Second Ave, SW, Moultrie, GA 31768.**Mailing Address:** PO Box 1987, Moultrie, GA 31776.**Phone:** 229-985-1340; 866-809-8845. **Fax:** 229-985-7549.**E-mail:** chris.mossman@wctv6.com**Web Site:** http://www.wswg.tv**Technical Facilities:** Channel No. 44 (650-656 MHz). Authorized power: 1700-kw max. visual, aural. Antenna: 909-ft above av. terrain, 919-ft. above ground, 1148-ft. above sea level.

Latitude	31°	10'	18"
Longitude	83°	21'	57"

Transmitter: 1.1-mi. SE of Bamesdale, 1.9-mi. N of Rte. 76, 4.5-mi. E of Sparks.**Digital Facilities:** Channel No. 43 (644-650 MHz). Power: 50-kw max. visual. Antenna: 830-ft above av. terrain, 850-ft. above ground, 1076-ft. above sea level.

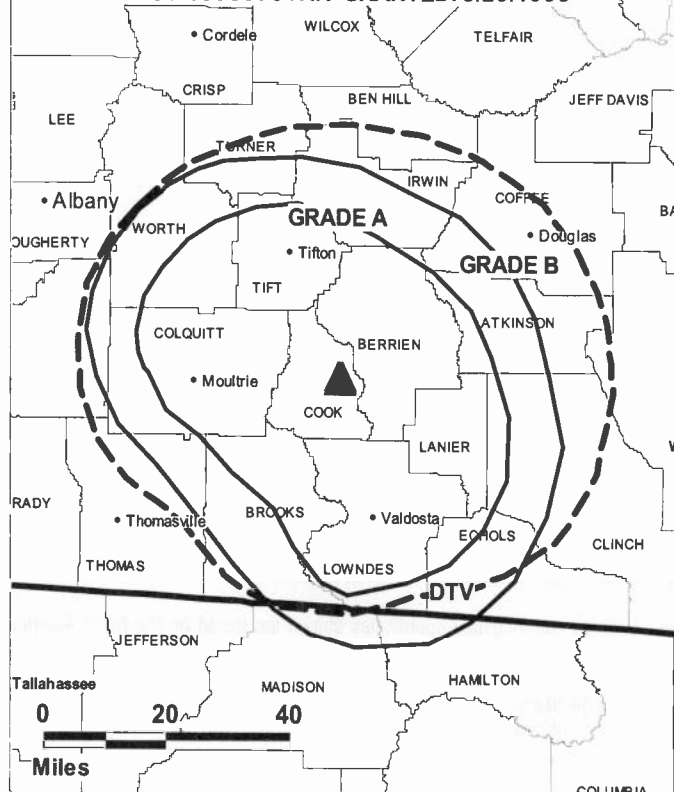
Latitude	31°	10'	18"
Longitude	83°	21'	57"

FCC Digital File Number: BPCDT-20010731ABH. Granted: December 5, 2001.**Note:** Latitude and longitude coordinates shown are based on the North American Datum of 1927 (NAD 27) as currently required by the Mass Media Bureau of the FCC.**Multichannel TV Sound:** Stereo only.**Ownership:** Gray Television Inc. (Group Owner).

Began Operation: December 24, 1980. Sale to Morris Network by Hi Ho Broadcasting approved by FCC July 18, 1986. Sale to Tallahassee Channel 27 Inc. by Morris Network approved by FCC August 24, 1992 but not consummated. Suspended operation November 6, 1992. Sale to Hutchens Communications Inc. by Tallahassee Channel 27 Inc. approved by FCC March 8, 1994. Resumed operation October 28, 1995. Transfer to Southern Nights Entertainment Corp. approved by FCC March 24, 2000, but never consummated. Transfer of control from Gary Hutchens & Robert Lee Hutchens Jr. to Paul Shok & Donald W. Meinke approved by FCC May 29, 2003. Following reorganization, Hutchens Communications Inc. was renamed to Padon Communications Inc. (now P. D. Communications LLC). Sale to present owner by P. D. Communications LLC approved by FCC October 25, 2005. Station ceased analog operations March 2007 due to transmitter malfunction.

Represented (legal): Womble, Carlyle, Sandridge & Rice PLLC.

WSWG BPCT-19950731KR GRANTED: 8/29/1995



© 2008 Warren Communications News

Personnel:**Chris Mossman**, General Manager & Program Director.**Jared Yost**, Sales Manager.**Jim Killenger**, Chief Engineer.**Tiffany Grimes**, Office Manager.**Highest 30 Sec. Rate:** \$500.**City of License:** Valdosta. **Station DMA:** Albany, GA. **Rank:** 146.**Nielsen Data:** Not available.

WSWG-DT
Ch. 43

Network Service: CBS, MNT.

Licensee: Gray Television Licensee Inc., 1750 K St. NW, Suite 1200, Washington, DC 20006.

Studio: 107 Second Ave, SW, Moultrie, GA 31768.

Mailing Address: PO Box 1987, Moultrie, GA 31776.

Phone: 229-985-1340; 866-809-8845. **Fax:** 229-985-7549.

E-mail: chris.mossman@wctv6.com

Web Site: <http://www.wswg.tv>

Technical Facilities: Channel No. 43 (644-650 MHz). Authorized power: 50-kw max. visual, aural. Antenna: 830-ft above av. terrain, 850-ft. above ground, 1076-ft. above sea level.

Latitude	31°	10'	18"
Longitude	83°	21'	57"

Note: Latitude and longitude coordinates shown are based on the North American Datum of 1927 (NAD 27) as currently required by the Mass Media Bureau of the FCC.

Ownership: Gray Television Inc. (Group Owner).

Began Operation: Station operating; no on-air date

Represented (legal): Womble, Carlyle, Sandridge & Rice PLLC.

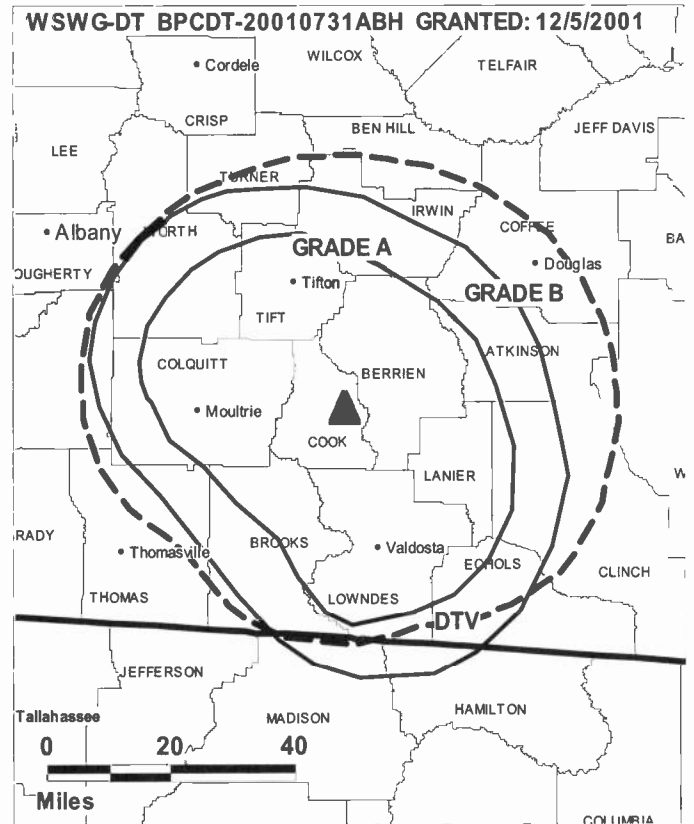
Personnel:

Chris Mossman, General Manager & Program Director.

Jared Yost, Sales Manager.

Jim Killenger, Chief Engineer.

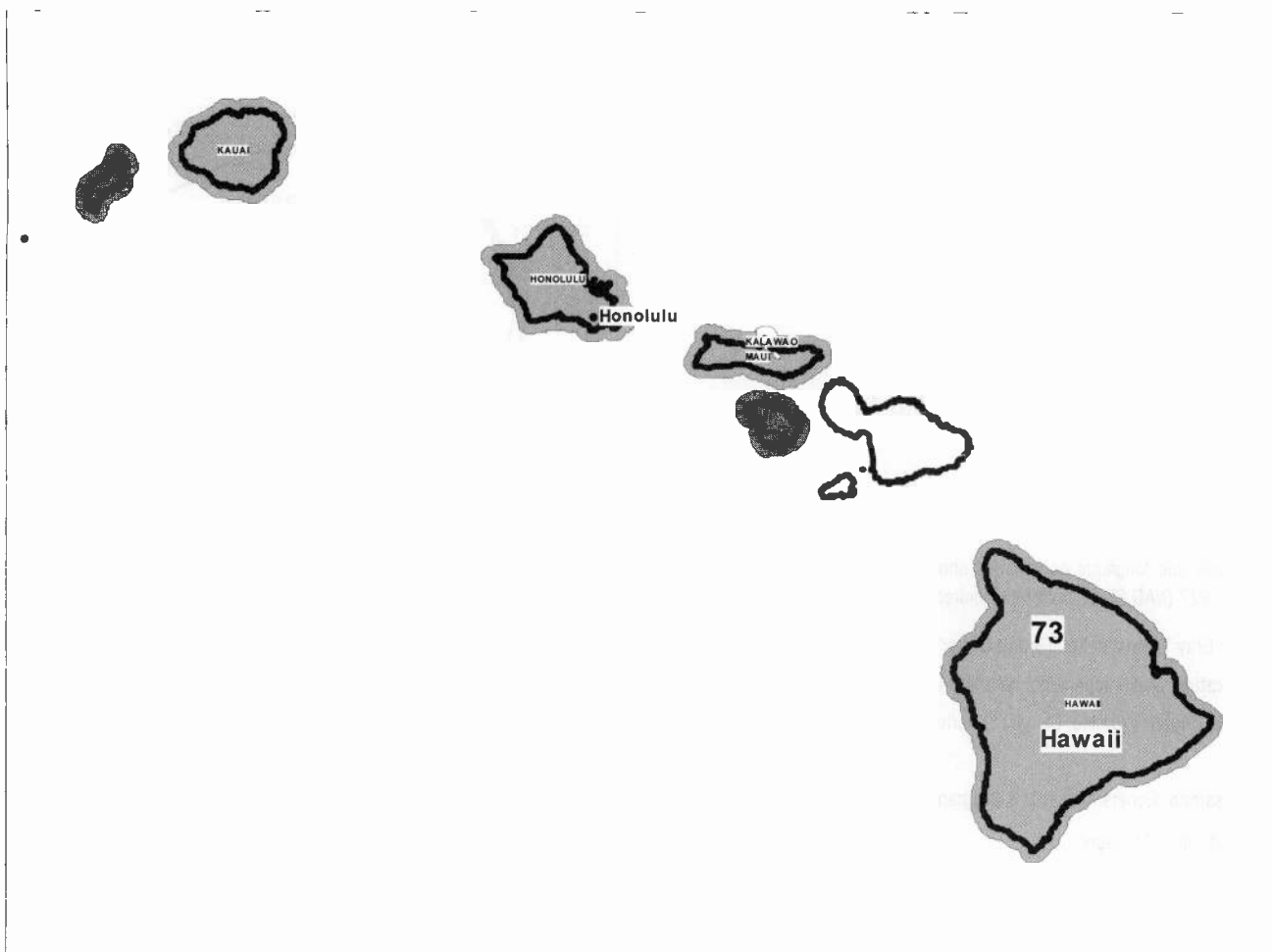
Tiffany Grimes, Office Manager.



© 2008 Warren Communications News

City of License: Valdosta. **Station DMA:** Albany, GA. **Rank:** 146.

Nielsen Data: Not available.



© 2008 Warren Communications News

MARKET	NIELSEN DMA TV HOUSEHOLDS	RANK	MARKET AREA COMMERCIAL STATIONS
Honolulu, HI	424,010	73	KAAH-DT (27); KAAH-TV (26); KAI-TV (7); KBFD (32); KBFD-DT (33); KFVE (5); KFVE-DT (23); KGMB (9); KGMB-DT (8); KGMD-TV (9); KGMV (3); KHAW-DT (21); KHAW-TV (11); KHBC-DT (22); KHBC-TV (2); KHNL (13); KHNL-DT (35); KHON-DT (8); KHON-TV (2); KHVO (13); KHVO-DT (18); KIKU (20); KIKU-DT (19); KITV (4); KITV-DT (40); KKAI (50); KLEI (6); KLEI-DT (25); KMAU (12); KMAU-DT (29); KOGG (15); KPXO-DT (41); KUPU (56); KWHE (14); KWHE-DT (31); KWHH (14); KWHH-DT (23); KWHM (21); KWHM-DT (45)

Hawaii **Digital** Station Totals as of October 1, 2007

	VHF	UHF	TOTAL
Commercial Television	2	15	17
Educational Television	0	2	2
	2	17	19

Hawaii Analog Station Totals as of October 1, 2007

	VHF	UHF	TOTAL
Commercial Television	13	9	22
Educational Television	2	1	3
	15	10	25

KGMD-TV
Ch. 9
(Satellite of KGMB, Honolulu)

Network Service: CBS.

Licensee: HITV License Subsidiary Inc., 1100 Wilson Blvd, Ste 3000, Arlington, VA 22209.

Studio: 1534 Kapiolani Blvd, Honolulu, HI 96814.

Mailing Address: 1534 Kapiolani Blvd, Honolulu, HI 96814.

Phone: 808-973-5462. **Fax:** 808-941-8153.

E-mail: kgmbnews@kgmb9.com

Web Site: <http://www.kgmb.com>

Technical Facilities: Channel No. 9 (186-192 MHz). Authorized power: 9.68-kw visual, 1.71-kw aural. Antenna: Minus 290-ft above av. terrain, 258-ft. above ground, 1120-ft. above sea level.

Latitude	19°	43'	00"
Longitude	155°	08'	13"

Holds CP for change to 10-kw visual, Minus 302-ft above av. terrain, 239-ft. above ground, 1102-ft. above sea level; BPCT-20041223ACI.

Note: Latitude and longitude coordinates shown are based on the North American Datum of 1927 (NAD 27) as currently required by the Mass Media Bureau of the FCC.

Ownership: MCG Capital Corp. (Group Owner).

Began Operation: May 15, 1955. Sale to present owner by Emmis Communications Corp. approved by FCC May 25, 2007.

Represented (sales): Katz Television.

Represented (legal): Dow Lohnes PLLC.

Personnel:

Linda Moss, General Sales Manager.

Cindy Huwitt, National Sales Manager.

Tauna Lange, News Director.

Doug Garlinger, Chief Engineer.

Mary Krakow, Business Manager.

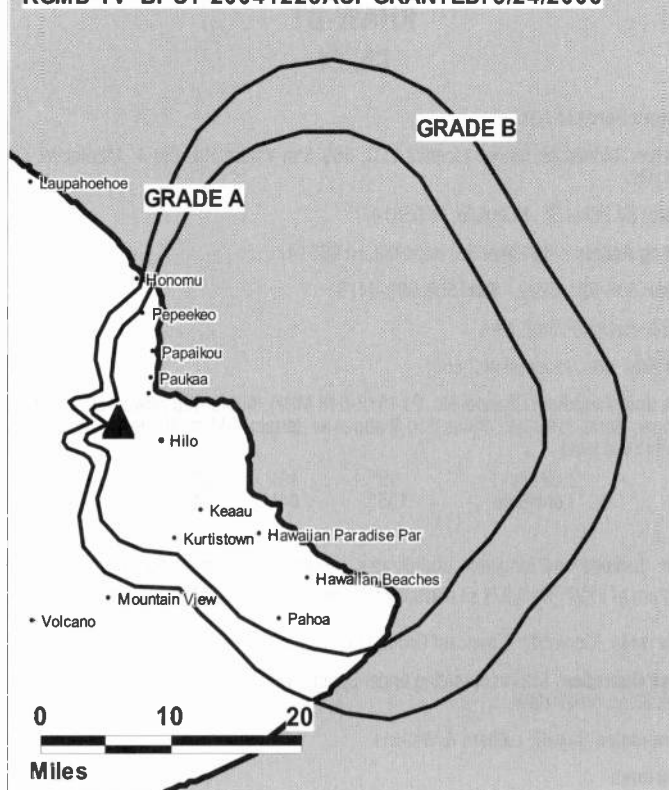
Linda Brock, Promotion Manager.

Nick Carter, Production Manager.

Audrey Watson, Traffic Manager.

Brenda Salgado, Assignment Editor.

KGMD-TV BPCT-20041223ACI GRANTED: 5/24/2006



© 2008 Warren Communications News

City of License: Hilo. **Station DMA:** Honolulu, HI. **Rank:** 73.

Circulation © 2007 Nielsen. Coverage based on Nielsen study.

GrandTotal	Cable TV Households	Non-cable TV Households	Total TV Households
Estimated Station Totals *	0	27,320	27,320
Average Weekly Circulation (2007)	0	6,720	6,720
Average Daily Circulation (2007)		391	391
Station DMA Total	Cable TV Households	Non-cable TV Households	Total TV Households
Estimated Station Totals *	0	27,320	27,320
Average Weekly Circulation (2007)	0	6,720	6,720
Average Daily Circulation (2007)		891	891

*Estimated station totals are sums of the Nielsen TV and Cable TV household estimates for each county in which the station registers viewing of more than 5% as per the Nielsen Survey Methods.

KHAW-DT
Ch. 21

Network Service: FOX.

Grantee: Montecito Hawaii License LLC, 559 San Ysidro Rd, Ste 1, Montecito, CA 93108.

Studio: 88 Piikoi St., Honolulu, HI 96814.

Mailing Address: 88 Piikoi St., Honolulu, HI 96814.

Phone: 808-591-2222. **Fax:** 808-593-8479.

E-mail: news@khon2.com

Web Site: http://www.khon2.com

Technical Facilities: Channel No. 21 (512-518 MHz). Authorized power: 50-kw max. visual, aural. Antenna: Minus 610-ft above av. terrain, 141-ft. above ground, 151-ft. above sea level.

Latitude	19°	43'	57"
Longitude	155°	04'	04"

Note: Latitude and longitude coordinates shown are based on the North American Datum of 1927 (NAD 27) as currently required by the Mass Media Bureau of the FCC.

Ownership: Montecito Broadcast Group LLC (Group Owner).

Began Operation: Station operating under Special Temporary Authority at 4.8-kw max. visual; no on-air date

Represented (legal): Latham & Watkins.

Personnel:

Gelene Welch, General Manager.

Bob Salvador, Operations Director.

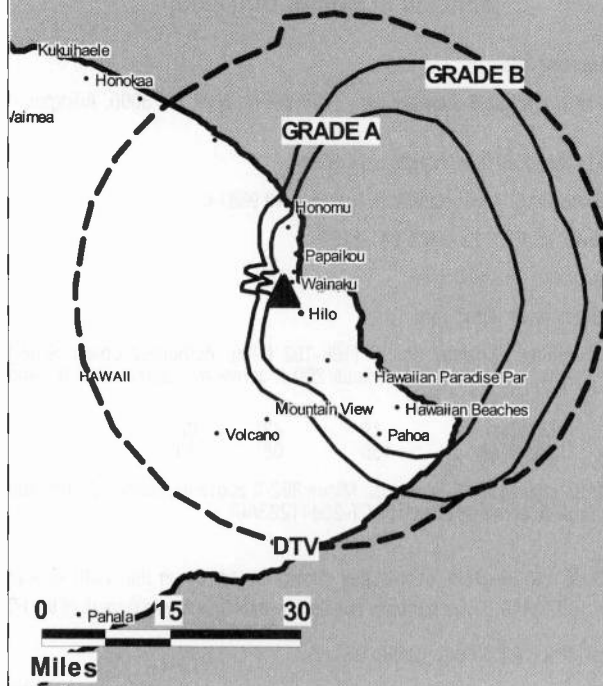
Cheryl Oncea, General Sales Manager.

Don Dennison, News Director.

Doug Garlinger, Engineering Director.

Linda Brock, Promotion Director.

KHAW-DT BPCDT-19991101AEH GRANTED: 6/9/2000



© 2008 Warren Communications News

Kyle Funeseki, Community Affairs Manager.

City of License: Hilo. **Station DMA:** Honolulu, HI. **Rank:** 73.

Nielsen Data: Not available.

KHAW-TV
Ch. 11
(Satellite of KHON-TV, Honolulu)

Network Service: FOX.

Licensee: Montecito Hawaii License LLC, 559 San Ysidro Rd, Ste 1, Montecito, CA 93108.

Studio: 88 Piikoi St., Honolulu, HI 96814.

Mailing Address: 88 Piikoi St., Honolulu, HI 96814.

Phone: 808-591-2222. **Fax:** 808-593-8479.

E-mail: news@khon2.com

Web Site: http://www.khon2.com

Technical Facilities: Channel No. 11 (198-204 MHz). Authorized power: 31-kw visual, aural. Antenna: Minus 590-ft above av. terrain, 161-ft. above ground, 167-ft. above sea level.

Latitude	19°	43'	57"
Longitude	155°	04'	04"

Holds CP for change to 10-kw visual, Minus 302-ft above av. terrain, 240-ft. above ground, 1102-ft. above sea level; lat. 19° 43' 00", long. 155° 008' 13", BPCT-20041223ACH.

Note: Latitude and longitude coordinates shown are based on the North American Datum of 1927 (NAD 27) as currently required by the Mass Media Bureau of the FCC.

News Services: AP, Fox NewsEdge, CNN Newsource.

Ownership: Montecito Broadcast Group LLC (Group Owner).

Began Operation: November 27, 1961. Sale to NVT Hawaii Licensee LLC pends. Sale to present owner by Emmis Communications Corp. approved by FCC December 19, 2005. For sale to Emmis Communications Corp., see KHON-TV, Honolulu.

Represented (legal): Latham & Watkins.

Represented (sales): MMT Sales Inc.

Personnel:

Gelene Welch, General Manager.

Bob Salvador, Operations Director.

Cheryl Oncea, General Sales Manager.

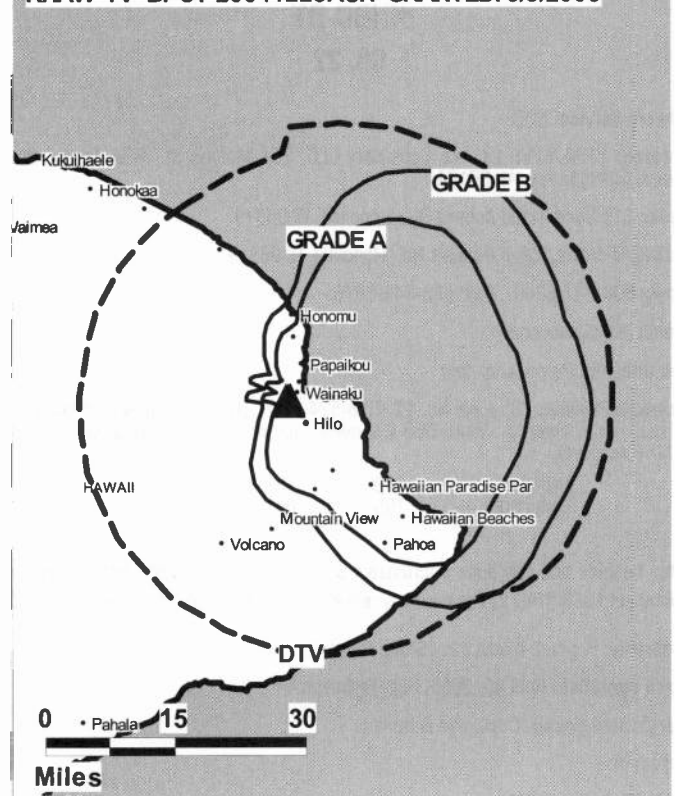
Don Dennison, News Director.

Doug Garlinger, Engineering Director.

Linda Brock, Promotion Director.

Kyle Funeseke, Community Affairs Manager.

KHAW-TV BPCT-20041223ACH GRANTED: 6/9/2006



© 2008 Warren Communications News

City of License: Hilo. **Station DMA:** Honolulu, HI. **Rank:** 73.

Circulation © 2007 Nielsen. Coverage based on Nielsen study.

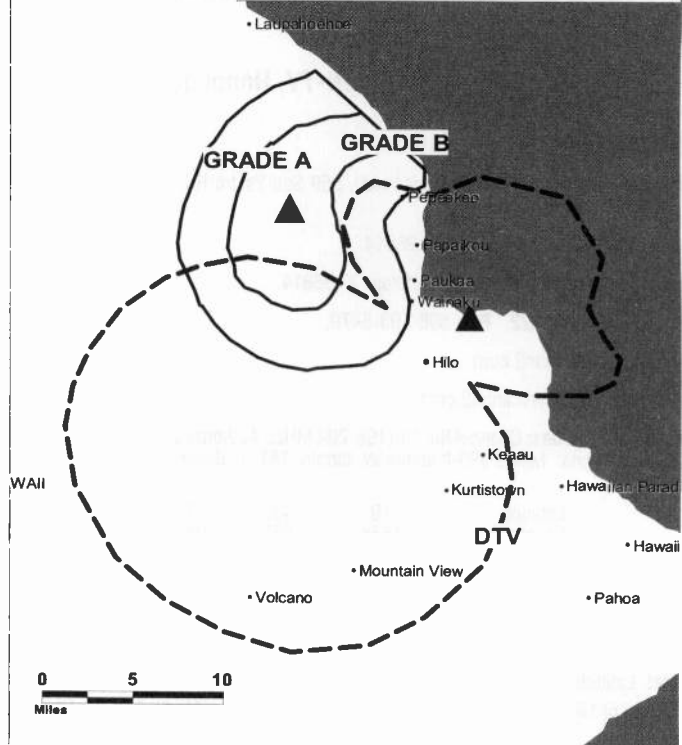
GrandTotal	Cable TV Households	Non-cable TV Households	Total TV Households
Estimated Station Totals *	0	16,330	16,330
Average Weekly Circulation (2007)	0	3,299	3,299
Average Daily Circulation (2007)		539	

Station DMA Total	Cable TV Households	Non-cable TV Households	Total TV Households
Estimated Station Totals *	0	16,330	16,330
Average Weekly Circulation (2007)	0	3,299	3,299
Average Daily Circulation (2007)		539	

*Estimated station totals are sums of the Nielsen TV and Cable TV household estimates for each county in which the station registers viewing of more than 5% as per the Nielsen Survey Methods.

KHBC-DT**Ch. 22****Network Service:** NBC.**Licensee:** KHNL/KFVE License Subsidiary LLC, 201 Monroe St., RSA Tower, 20th Floor, Montgomery, AL 36104.**Studio:** 315 Sand Island Access Rd., Honolulu, HI 96819.**Mailing Address:** 150-B Puuhale Rd., Honolulu, HI 96819.**Phone:** 808-847-3246. **Fax:** 808-845-3616.**E-mail:** jfink@khnl.com**Web Site:** http://www.khnl.com**Technical Facilities:** Channel No. 22 (518-524 MHz). Authorized power: 8-kw max. visual, aural. Antenna: Minus 558-ft above av. terrain, 145-ft. above ground, 151-ft. above sea level.

Latitude	19°	43'	51"
Longitude	155°	04'	11"

Note: Latitude and longitude coordinates shown are based on the North American Datum of 1927 (NAD 27) as currently required by the Mass Media Bureau of the FCC.**Ownership:** Raycom Media Inc. (Group Owner).**Began Operation:** April 30, 2000. High Definition.**Represented (legal):** Covington & Burling.**Personnel:****John Fink**, General Manager.**Stuart Chang**, General Sales Manager.**Sandra Gino**, Local Sales Manager.**Dan Chinn**, National Sales Manager.**Sue Levine**, News Director.**Keith Aotaki**, Engineering Director.**Bryan Kam**, Controller.**KHBC-DT BMPCDT-20020318AAG GRANTED: 10/28/2002**

© 2008 Warren Communications News

Daniel Schmidt, Program Director.**Michael Langley**, Marketing Director.**City of License:** Hilo. **Station DMA:** Honolulu, HI. **Rank:** 73.**Nielsen Data:** Not available.

KHBC-TV
Ch. 2
(Satellite of KHNL, Honolulu)

Network Service: NBC.

Licensee: KHNL/KFVE License Subsidiary LLC, 201 Monroe St., RSA Tower, 20th Floor, Montgomery, AL 36104.

Studio: 315 Sand Island Access Rd., Honolulu, HI 96819.

Mailing Address: 150-B Puuhale Rd., Honolulu, HI 96819.

Phone: 808-847-3246. **Fax:** 808-845-3616.

E-mail: jfink@khn1.com

Web Site: http://www.khn1.com

Technical Facilities: Channel No. 2 (54-60 MHz). Authorized power: 2.31-kw visual, 0.23-kw aural. Antenna: Minus 574-ft above av. terrain, 142-ft. above ground, 148-ft. above sea level.

Latitude	19°	43'	51"
Longitude	155°	04'	11"

Transmitter: Hilo Hawaiian Hotel, 71 Banyan Dr., Hilo.

Note: Latitude and longitude coordinates shown are based on the North American Datum of 1927 (NAD 27) as currently required by the Mass Media Bureau of the FCC.

Ownership: Raycom Media Inc. (Group Owner).

Began Operation: August 22, 1983. Sale to Hilo Broadcasting (Marvin Chupack, et al.) by Trustee in Bankruptcy approved by FCC Jan. 31, 1986. Began operation as KHBC-TV April 14, 1986. Sale to Kona-Hilo Broadcasting approved by FCC April 24, 1987. Sale to King Broadcasting approved by FCC October 18, 1988. Sale to Providence Journal Broadcasting Corp. approved August 27, 1991 (Television Digest, Vol. 31:9, 29). Sale to Belo Corp. approved by FCC February 28, 1997 (Vol. 37:9). Sale to present owner from Belo Corp. approved by FCC September 2, 1999.

Represented (legal): Covington & Burling.

Personnel:

John Fink, General Manager.

Stuart Chang, General Sales Manager.

Sandra Gino, Local Sales Manager.

Dan Chinn, National Sales Manager.

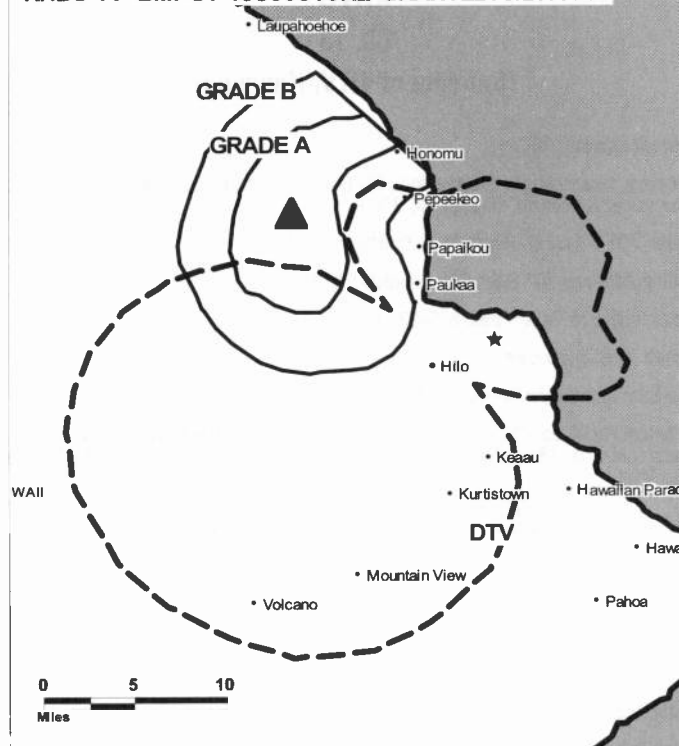
Sue Levine, News Director.

Keith Aotaki, Engineering Director.

Bryan Kam, Controller.

Daniel Schmidt, Program Director.

KHBC-TV BMPCT-19830316KE GRANTED: 5/27/1983



© 2008 Warren Communications News

Michael Langley, Marketing Director.

City of License: Hilo. **Station DMA:** Honolulu, HI. **Rank:** 73.

Circulation © 2007 Nielsen. Coverage based on Nielsen study.

GrandTotal	Cable TV Households	Non-cable TV Households	Total TV Households
Estimated Station Totals *	0	16,330	16,330
Average Weekly Circulation (2007)	0	1,862	1,862
Average Daily Circulation (2007)		180	180
Station DMA Total	Cable TV Households	Non-cable TV Households	Total TV Households
Estimated Station Totals *	0	16,330	16,330
Average Weekly Circulation (2007)	0	1,862	1,862
Average Daily Circulation (2007)		180	180

*Estimated station totals are sums of the Nielsen TV and Cable TV household estimates for each county in which the station registers viewing of more than 5% as per the Nielsen Survey Methods.

KHVO
Ch. 13
(Satellite of KITV, Honolulu)

Network Service: ABC.

Licensee: Hearst-Argyle Stations Inc., PO Box 1800, c/o Brooks, Pierce, McLendon, Humphrey & Leonard, Raleigh, NC 27602.

Studio: 801 S King St, Honolulu, HI 96813.

Mailing Address: 801 S King St, Honolulu, HI 96813.

Phone: 808-535-0400. **Fax:** 808-536-8777.

E-mail: gaeth@kitv.com

Web Site: <http://www.thehawaiichannel.com>

Technical Facilities: Channel No. 13 (210-216 MHz). Authorized power: 31-kw visual, aural. Antenna: Minus 590-ft above av. terrain, 161-ft. above ground, 167-ft. above sea level.

Latitude	19°	43'	57"
Longitude	155°	04'	04"

Transmitter: Atop Naniloa Hotel, 93 Banyan Dr.

Note: Latitude and longitude coordinates shown are based on the North American Datum of 1927 (NAD 27) as currently required by the Mass Media Bureau of the FCC.

Ownership: Hearst-Argyle Television Inc. (Group Owner).

Began Operation: May 15, 1960.

Represented (legal): Brooks, Pierce, McLendon, Humphrey & Leonard LLP.

Personnel:

Michael A. Rosenberg, President & General Manager.

William Gaeth, Vice President & General Sales Manager.

Charmaine Kappler, Promotion & Creative Services Director.

John Wray, Production Manager.

Russell Elwell, Local Sales Manager & Marketing Director.

Tod Pritchard, News Director.

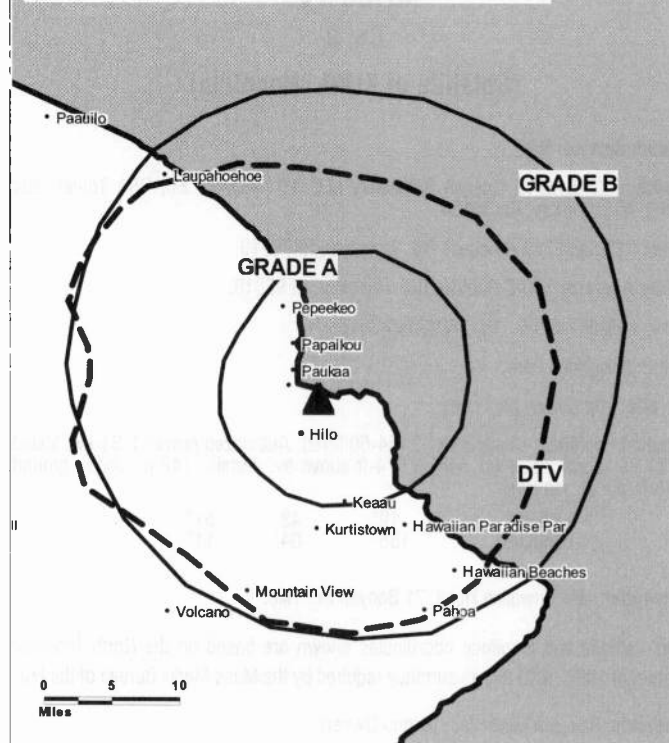
Rodney Shimabukuro, Chief Engineer.

Ron Chung, Business Manager.

Tracy Keliikoomalu, Program Director.

City of License: Hilo. **Station DMA:** Honolulu, HI. **Rank:** 73.

KHVO BLCT-19950620KF GRANTED: 1/30/1998



© 2008 Warren Communications News

Circulation © 2007 Nielsen. Coverage based on Nielsen study.

GrandTotal	Cable TV Households	Non-cable TV Households	Total TV Households
Estimated Station Totals *	0	16,330	16,330
Average Weekly Circulation (2007)	0	3,299	3,299
Average Daily Circulation (2007)			572

Station DMA Total	Cable TV Households	Non-cable TV Households	Total TV Households
Estimated Station Totals *	0	16,330	16,330
Average Weekly Circulation (2007)	0	3,299	3,299
Average Daily Circulation (2007)			572

*Estimated station totals are sums of the Nielsen TV and Cable TV household estimates for each county in which the station registers viewing of more than 5% as per the Nielsen Survey Methods.

KHVO-DT

Ch. 18

Network Service: ABC.

Licensee: Hearst-Argyle Stations Inc., PO Box 1800, c/o Brooks, Pierce, McLendon, Humphrey & Leonard, Raleigh, NC 27602.

Studio: 801 S. King St., Honolulu, HI 96813.

Mailing Address: 801 S. King St., Honolulu, HI 96813.

Phone: 808-535-0400. **Fax:** 808-536-8777.

E-mail: gaeth@kitv.com

Web Site: <http://www.thehawaiiichannel.com>

Technical Facilities: Channel No. 18 (494-500 MHz). Authorized power: 5.4-kw max. visual, aural. Antenna: Minus 613-ft above av. terrain, 138-ft. above ground, 144-ft. above sea level.

Latitude	19°	43'	57"
Longitude	155°	04'	04"

Holds CP for change to 50-kw max. visual; BPCDT-20020709AAS.

Transmitter: Atop Naniloa Hotel, 93 Banyan Dr.

Note: Latitude and longitude coordinates shown are based on the North American Datum of 1927 (NAD 27) as currently required by the Mass Media Bureau of the FCC.

Multichannel TV Sound: Stereo only.

Ownership: Hearst-Argyle Television Inc. (Group Owner).

Began Operation: October 1, 1997.

Represented (legal): Brooks, Pierce, McLendon, Humphrey & Leonard LLP.

Represented (engineering): Cavell, Mertz & Associates Inc.

Personnel:

Michael A. Rosenberg, President & General Manager.

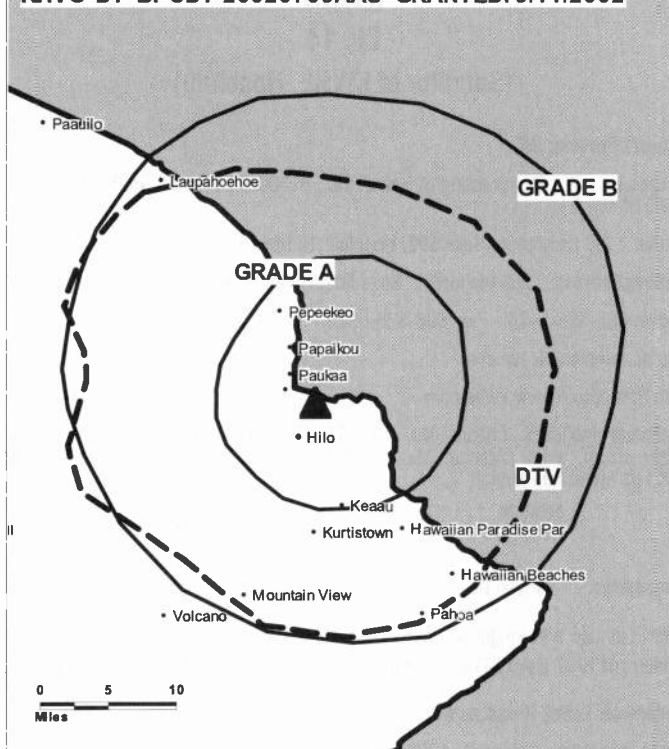
William Gaeth, Vice President & General Sales Manager.

Charmaine Kappler, Promotion & Creative Services Director.

John Wray, Production Manager.

Russell Elwell, Local Sales Manager & Marketing Director.

KHVO-DT BPCDT-20020709AAS GRANTED: 9/11/2002



© 2008 Warren Communications News

Tod Pritchard, News Director.

Rodney Shimabukuro, Chief Engineer.

Ron Chung, Business Manager.

Tracy Kelihoomalu, Program Director.

City of License: Hilo. **Station DMA:** Honolulu, HI. **Rank:** 73.

Nielsen Data: Not available.

KWHH
Ch. 14
(Satellite of KWHE, Honolulu)

Network Service: IND.

Licensee: LeSea Broadcasting of Hawaii Inc., 61300 S Ironwood Rd, South Bend, IN 46614-9019.

Studio: 1188 Bishop St., Suite 502, Honolulu, HI 96813.

Mailing Address: 1188 Bishop St., Suite 502, Honolulu, HI 96813.

Phone: 808-538-1414. **Fax:** 808-526-0326.

E-mail: tboquer@leseas.com

Web Site: http://www.kwhe.com

Technical Facilities: Channel No. 14 (470-476 MHz). Authorized power: 13.7-kw max. visual, aural. Antenna: Minus 557-ft above av. terrain, 144-ft. above ground, 151-ft. above sea level.

Latitude	19°	43'	51"
Longitude	155°	04'	11"

Transmitter: 71 Banyan Dr., Hilo.

Note: Latitude and longitude coordinates shown are based on the North American Datum of 1927 (NAD 27) as currently required by the Mass Media Bureau of the FCC.

Ownership: LeSea Broadcasting Corp. (Group Owner).

Began Operation: October 1, 1989.

Represented (legal): Hardy Carey Chautin & Balkin LLP.

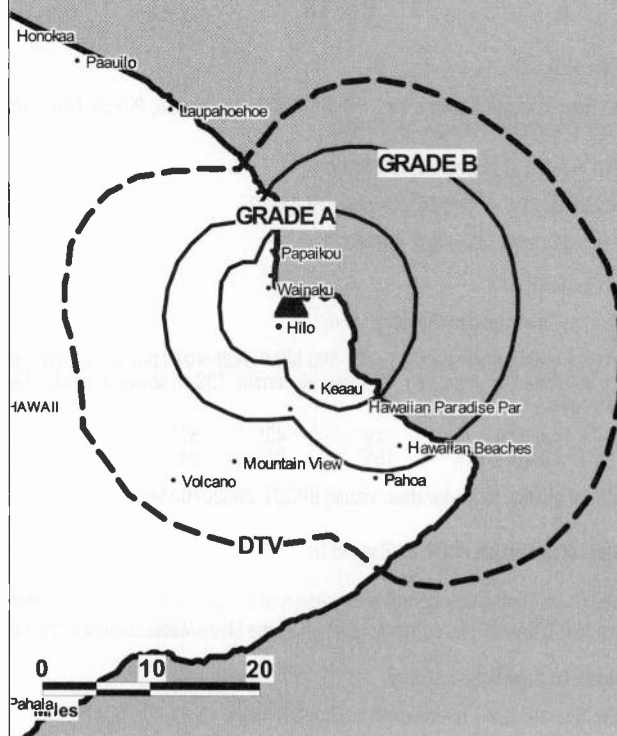
Personnel:

Tony Boquer, General Manager.

Michael Kemmerling, Engineering Director.

Ray Flores, Traffic Manager.

KWHH BMPCT-19890711KH GRANTED: 8/21/1989



© 2008 Warren Communications News

City of License: Hilo. **Station DMA:** Honolulu, HI. **Rank:** 73.

Nielsen Data: Not available.

KWHH-DT

Ch. 23

Network Service: IND.

Licensee: LeSea Broadcasting of Hawaii Inc., 61300 S Ironwood Rd, South Bend, IN 46614-9019.

Studio: 1188 Bishop St., Suite 502, Honolulu, HI 96813.

Mailing Address: 1188 Bishop St., Suite 502, Honolulu, HI 96813.

Phone: 808-538-1414. Fax: 808-526-0326.

E-mail: tboquer@lesea.com

Web Site: <http://www.kwhe.com>

Technical Facilities: Channel No. 23 (524-530 MHz). Authorized power: 14.9-kw max. visual, aural. Antenna: 108-ft above av. terrain, 151-ft. above ground, 1013-ft. above sea level.

Latitude 19° 43' 00"
Longitude 155° 08' 13"

Note: Latitude and longitude coordinates shown are based on the North American Datum of 1927 (NAD 27) as currently required by the Mass Media Bureau of the FCC.

Ownership: LeSea Broadcasting Corp. (Group Owner).

Began Operation: March 1, 2003.

Represented (legal): Hardy Carey Chautin & Balkin LLP.

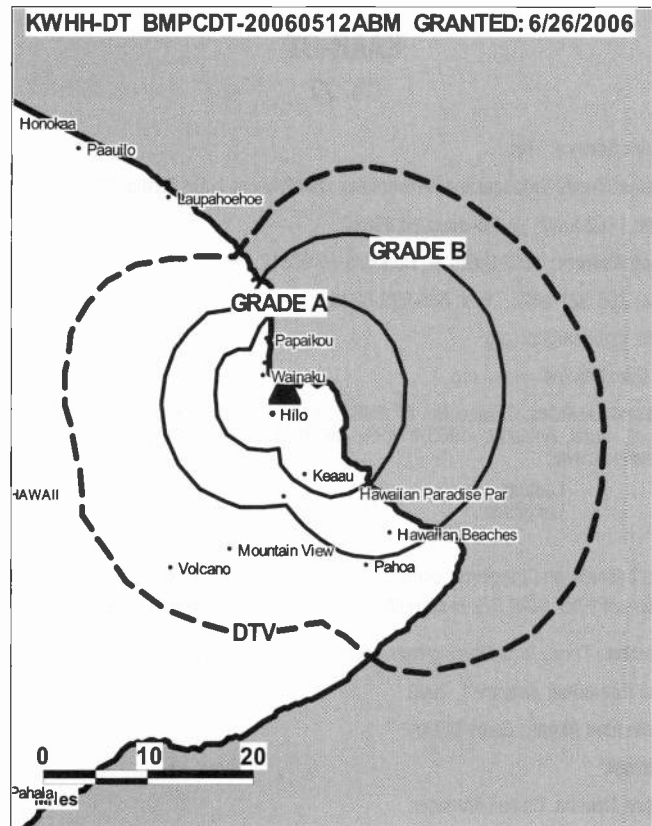
Personnel:

Tony Boquer, General Manager.

Michael Kemmerling, Chief Engineer.

Ray Flores, Traffic Manager.

City of License: Hilo. **Station DMA:** Honolulu, HI. **Rank:** 73.



© 2008 Warren Communications News

Nielsen Data: Not available.

KAAH-TV
Ch. 26

Network Service: TBN.

Licensee: Trinity Broadcasting Network Inc., 2442 Michelle Dr., Tustin, CA 92780.

Studio: 1152 Smith St., Honolulu, HI 96817.

Mailing Address: 1152 Smith St., Honolulu, HI 96817.

Phone: 808-521-5826. **Fax:** 808-599-6238.

E-mail: crzonca@tbn.org

Web Site: <http://www.tbn.org>

Technical Facilities: Channel No. 26 (542-548 MHz). Authorized power: 270-kw max. visual, aural. Antenna: 1903-ft above av. terrain, 69-ft. above ground, 2350-ft. above sea level.

Latitude	21°	23'	45"
Longitude	158°	05'	58"

Holds CP for change to 272-kw max. visual, 1893-ft above av. terrain, 40-ft. above ground, 2321-ft. above sea level; BPCT-20031204AAC.

Note: Latitude and longitude coordinates shown are based on the North American Datum of 1927 (NAD 27) as currently required by the Mass Media Bureau of the FCC.

News Service: UPI.

Ownership: Trinity Broadcasting Network Inc. (Group Owner).

Began Operation: December 23, 1982.

Represented (sales): Trinity Broadcasting Network Media.

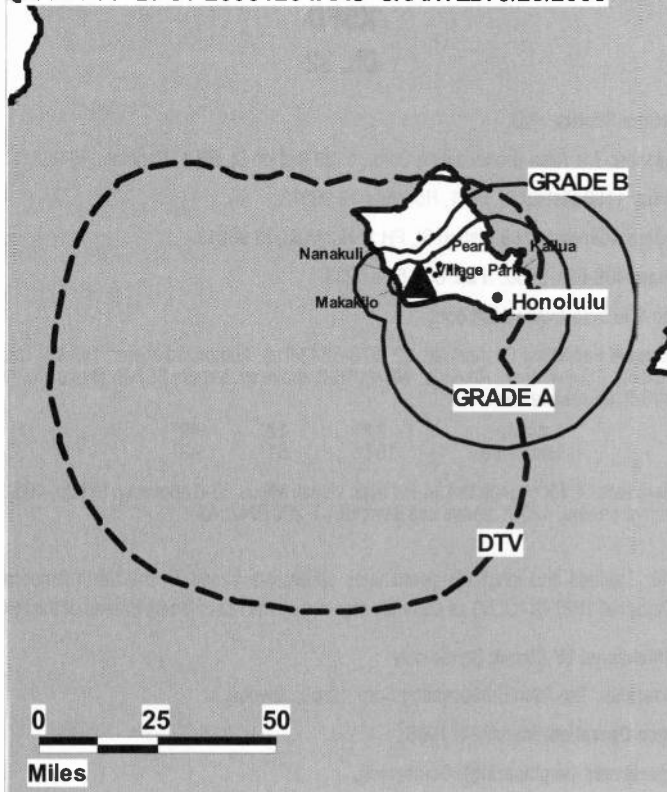
Represented (legal): Colby M May.

Personnel:

Cheryl Rzonca, Station Manager.

Mauro Pena, Chief Engineer.

KAAH-TV BPCT-20031204AAC GRANTED: 3/28/2005



© 2008 Warren Communications News

City of License: Honolulu. **Station DMA:** Honolulu, HI. **Rank:** 73.

Nielsen Data: Not available.

KBFD
Ch. 32
Network Service: IND.

Licensee: The Allen Broadcasting Corp., 1188 Bishop St, PH 1, Honolulu, HI 96813.

Studio: 1188 Bishop St, PH 1, Honolulu, HI 96813.

Mailing Address: 1188 Bishop St, PH 1, Honolulu, HI 96813.

Phone: 808-521-8066. **Fax:** 808-521-5233.

Web Site: <http://www.kbfd.com>
Technical Facilities: Channel No. 32 (578-584 MHz). Authorized power: 145-kw max. visual, 14.5-kw aural. Antenna: Minus 16-ft above av. terrain, 367-ft. above ground, 390-ft. above sea level.

Latitude	21°	18'	49"
Longitude	157°	51'	43"

Requests CP for change to 134-kw max. visual, Minus 20-ft above av. terrain, 400-ft. above ground, 423-ft. above sea level; BPCT-20070425AAI.

Note: Latitude and longitude coordinates shown are based on the North American Datum of 1927 (NAD 27) as currently required by the Mass Media Bureau of the FCC.

Multichannel TV Sound: Stereo only.

Ownership: The Allen Broadcasting Corp. (Group Owner).

Began Operation: March 24, 1986.

Represented (engineering): Comsearch.

Personnel:
Kea Sung Chung, President & Chief Executive Officer.

Jeff Chung, General Manager.

Bruce Kim, Local Sales Manager.

Voltaie Falquez, National Sales Manager.

Min Kang, News Director.

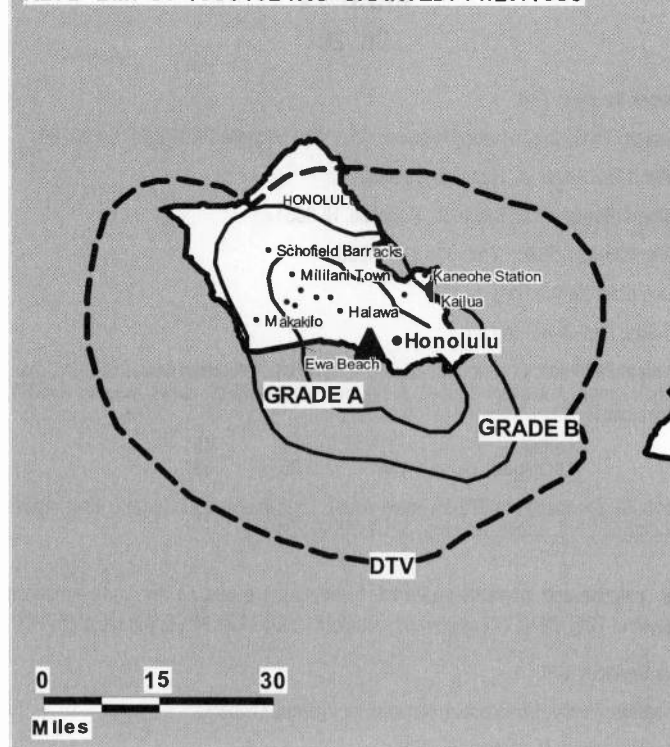
Don Porter, Chief Engineer.

June Ho Chung, Business Manager.

Jasmine Kim, Program Director.

Michael Wim, Traffic Manager.

City of License: Honolulu. **Station DMA:** Honolulu, HI. **Rank:** 73.

KBFD BMPCT-19851024KG GRANTED: 11/27/1985


© 2008 Warren Communications News

Circulation © 2007 Nielsen. Coverage based on Nielsen study.

GrandTotal	Cable TV Households	Non-cable TV Households	Total TV Households
Estimated Station Totals *	275,290	0	275,290
Average Weekly Circulation (2007)	35,788	0	35,788
Average Daily Circulation (2007)			20,371

Station DMA Total	Cable TV Households	Non-cable TV Households	Total TV Households
Estimated Station Totals *	275,290	0	275,290
Average Weekly Circulation (2007)	35,788	0	35,788
Average Daily Circulation (2007)			20,371

*Estimated station totals are sums of the Nielsen TV and Cable TV household estimates for each county in which the station registers viewing of more than 5% as per the Nielsen Survey Methods.

KBFD-DT

Ch. 33

Network Service: IND.

Grantee: The Allen Broadcasting Corp., 1188 Bishop St., Penthouse One, Honolulu, HI 96813.

Mailing Address: 1188 Bishop St., Penthouse One, Honolulu, HI 96813.

Phone: 808-521-8066. **Fax:** 808-521-5233.

Web Site: <http://www.kbfd.com>

Technical Facilities: Channel No. 33 (584-590 MHz). Authorized power: 108-kw max. visual, aural. Antenna: Minus 16-ft above av. terrain, 367-ft. above ground, 390-ft. above sea level.

Latitude	21°	18'	49"
Longitude	157°	51'	43"

Requests modification of CP for change to 49.6-kw max. visual, Minus 118-ft above av. terrain, 400-ft. above ground, 423-ft. above sea level; BMPCDT-20070112AGB.

Note: Latitude and longitude coordinates shown are based on the North American Datum of 1927 (NAD 27) as currently required by the Mass Media Bureau of the FCC.

Ownership: The Allen Broadcasting Corp. (Group Owner).

Began Operation: Station operating under Special Temporary Authority at 14.4-kw max. visual; no on-air date

Personnel:

Kea Sung Chung, President & Chief Executive Officer.

Jeff Chung, General Manager.

Voltaire Falquez, National Sales Manager.

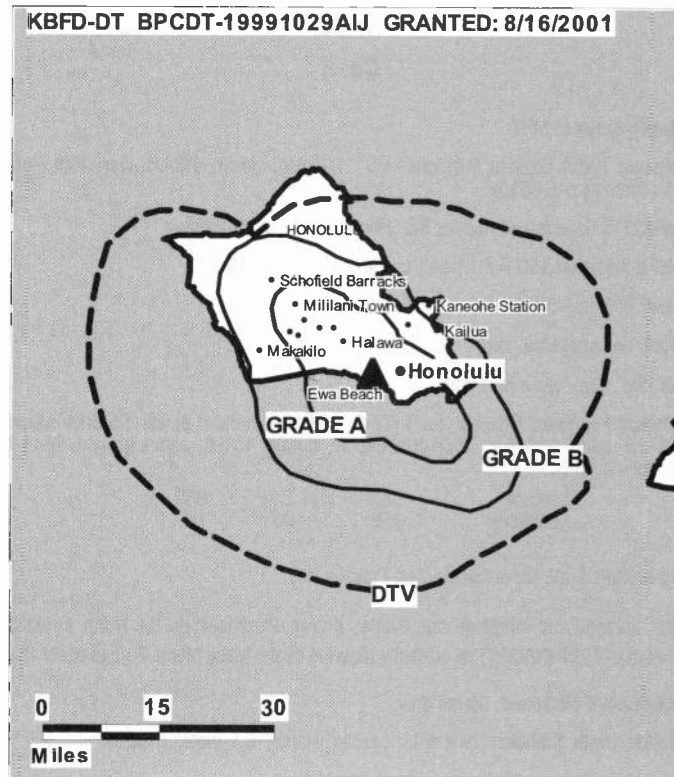
Bruce Kim, Local Sales Manager.

Min Kang, News Director.

Don Porter, Chief Engineer.

June Chung, Business Manager.

KBFD-DT BPCDT-19991029AIJ GRANTED: 8/16/2001



© 2008 Warren Communications News

Jasmine Kim, Program Director.

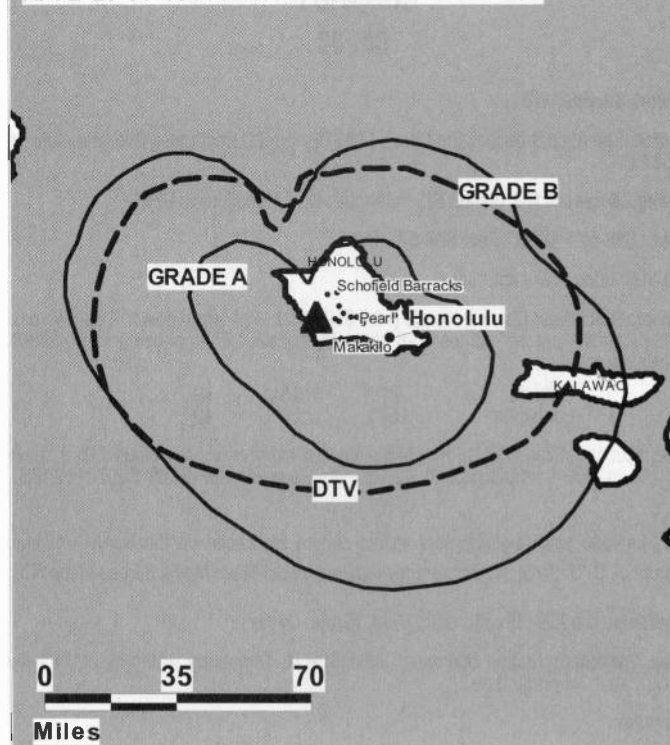
Michael Wim, Traffic Manager.

City of License: Honolulu. **Station DMA:** Honolulu, HI. **Rank:** 73.

Nielsen Data: Not available.

KFVE**Ch. 5****Network Service:** MNT.**Licensee:** KASA License Subsidiary LLC, 201 Monroe St., RSA Tower, 20th Floor, Montgomery, AL 36104.**Studio:** 315 Sand Island Access Rd., Honolulu, HI 96819-2295.**Mailing Address:** 150-B Puuhale Rd., Honolulu, HI 96819.**Phone:** 808-847-3246. **Fax:** 808-845-3616.**E-mail:** news8@khnl.com**Web Site:** http://www.kfve.com**Technical Facilities:** Channel No. 5 (76-82 MHz). Authorized power: 95.5-kw visual, 9.6-kw aural. Antenna: 2064-ft above av. terrain, 161-ft. above ground, 2641-ft. above sea level.

Latitude	21°	24'	03"
Longitude	158°	06'	10"

Transmitter: 3-mi. NE of Nanakuli on Palehua Rd.**Note:** Latitude and longitude coordinates shown are based on the North American Datum of 1927 (NAD 27) as currently required by the Mass Media Bureau of the FCC.**Multichannel TV Sound:** Stereo only.**Satellite Earth Station:** Transmitter Larcany; Harris, 6.1-meter C-band.**Ownership:** Raycom Media Inc. (Group Owner).**Began Operation:** February 7, 1988. Sale to present owner from KFVE Joint Venture approved by FCC December 28, 1999.**Represented (sales):** TeleRep Inc.**Represented (legal):** Covington & Burling.**Represented (engineering):** Hammett & Edison Inc.**Personnel:****John L. Fink**, General Manager.**Stuart Chang**, General Sales Manager.**Sandra Gima**, Local Sales Manager.**Dan Chinn**, National Sales Manager.**Sue Levine**, News Director.**Keith Aotaki**, Engineering Director.**Bryan Kam**, Controller.**Daniel Schmidt**, Program Director.**KFVE BPCT-19880920KF GRANTED: 3/13/1989**

© 2008 Warren Communications News

Michael Langley, Marketing Director.**City of License:** Honolulu. **Station DMA:** Honolulu, HI. **Rank:** 73.

Circulation © 2007 Nielsen. Coverage based on Nielsen study.

GrandTotal	Cable TV Households	Non-cable TV Households	Total TV Households
Estimated Station Totals *	373,180	43,350	416,530
Average Weekly Circulation (2007)	121,313	9,310	130,623
Average Daily Circulation (2007)			38,499

Station DMA Total	Cable TV Households	Non-cable TV Households	Total TV Households
Estimated Station Totals *	373,180	43,350	416,530
Average Weekly Circulation (2007)	121,313	9,310	130,623
Average Daily Circulation (2007)			38,499

*Estimated station totals are sums of the Nielsen TV and Cable TV household estimates for each county in which the station registers viewing of more than 5% as per the Nielsen Survey Methods.

KFVE-DT
Ch. 23

Network Service: MNT.

Grantee: KASA License Subsidiary LLC, 201 Monroe St., RSA Tower, 20th Floor, Montgomery, AL 36104.

Studio: 315 Sand Island Access Rd., Honolulu, HI 96819.

Mailing Address: 150-B Puuhale Rd., Honolulu, HI 96819.

Phone: 808-847-3246. **Fax:** 808-845-3616.

E-mail: news8@khn1.com

Web Site: <http://www.kfve.com>

Technical Facilities: Channel No. 23 (524-530 MHz). Authorized power: 50-kw max. visual, aural. Antenna: 2064-ft above av. terrain, 161-ft. above ground, 2641-ft. above sea level.

Latitude	21°	24'	03"
Longitude	158°	06'	10"

Note: Latitude and longitude coordinates shown are based on the North American Datum of 1927 (NAD 27) as currently required by the Mass Media Bureau of the FCC.

Ownership: Raycom Media Inc. (Group Owner).

Began Operation: Station operating under Special Temporary Authority at 5.4-kw max. visual; no on-air date

Represented (legal): Covington & Burling.

Personnel:

John L. Fink, General Manager.

Stuart Chang, General Sales Manager.

Sandra Gima, Local Sales Manager.

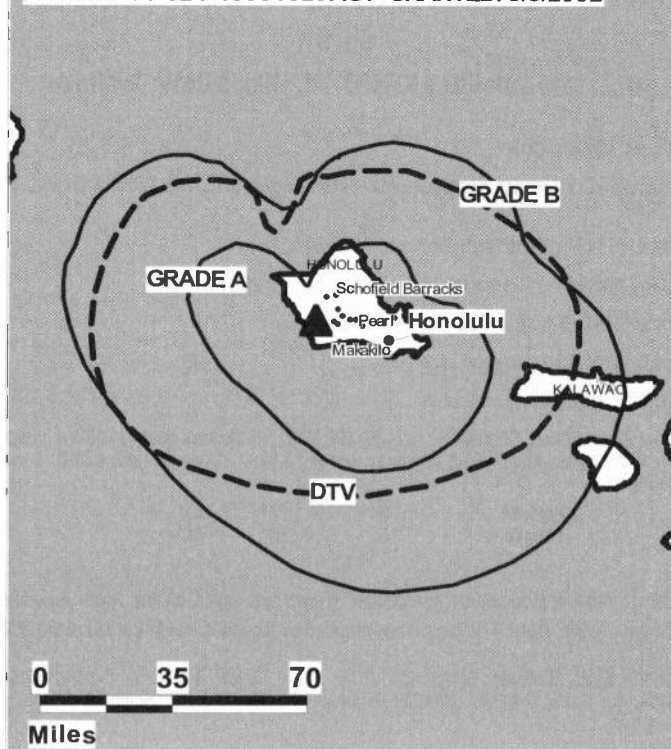
Dan Chinn, National Sales Manager.

Sue Levine, News Director.

Keith Aotaki, Engineering Director.

Bryan Kam, Controller.

KFVE-DT BPCDT-19991029AGY GRANTED: 3/5/2002



© 2008 Warren Communications News

Daniel Schmidt, Program Director.

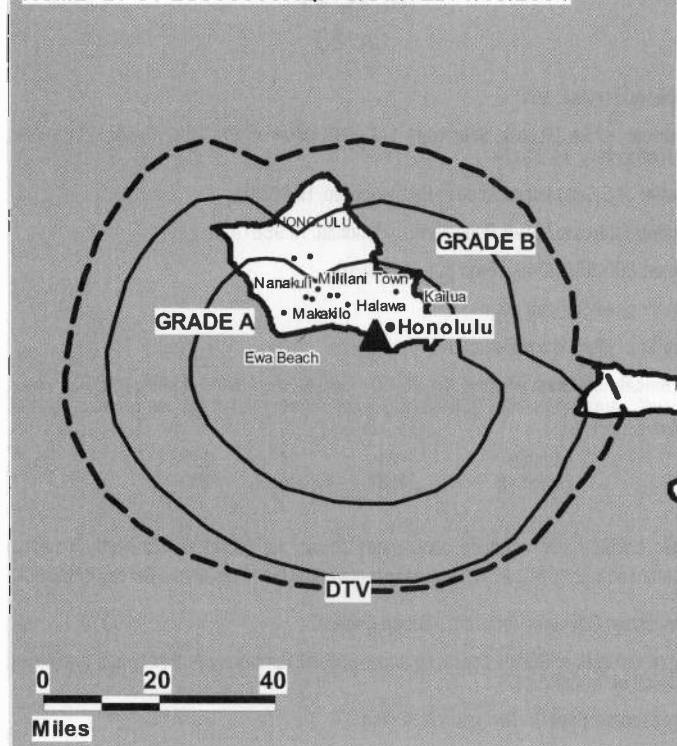
Michael Langley, Marketing Director.

City of License: Honolulu. **Station DMA:** Honolulu, HI. **Rank:** 73.

Nielsen Data: Not available.

KGMB**Ch. 9****(Operates satellites KGMD-TV, Hilo; KGMV, Wailuku)****Network Service:** CBS.**Licensee:** HITV License Subsidiary Inc., 1100 Wilson Blvd, Ste 3000, Arlington, VA 22209.**Studio:** 1534 Kapiolani Blvd., Honolulu, HI 96814.**Mailing Address:** 1534 Kapiolani Blvd., Honolulu, HI 96814.**Phone:** 808-973-5462. **Fax:** 808-941-8153.**E-mail:** kgmbnews@kgmb9.com**Web Site:** http://www.kgmb.com**Technical Facilities:** Channel No. 9 (186-192 MHz). Authorized power: 105-kw visual, aural. Antenna: Minus 39-ft above av. terrain, 415-ft. above ground, 420-ft. above sea level.

Latitude	21°	17'	46"
Longitude	157°	50'	36"

Note: Latitude and longitude coordinates shown are based on the North American Datum of 1927 (NAD 27) as currently required by the Mass Media Bureau of the FCC.**Satellite Earth Stations:** Transmitter RCA; Strato Vision, 4.5-meter C-band; Cosmos, 4.5-meter C-band; Scientific-Atlanta, 10-meter C-band; Scientific-Atlanta receivers.**News Service:** AP.**Ownership:** MCG Capital Corp. (Group Owner).**Began Operation:** December 1, 1952. Sale of Consolidated Amusement Corp. and its 75.45% interest to Hialand Development Corp. approved by FCC December 3, 1958 by FCC. Sale of 75.45% to Honolulu Star-Bulletin approved by FCC December 22, 1959. Sale to Standard Corp. by Honolulu Star-Bulletin approved by FCC May 5, 1965. Transfer of control from the Standard Corp. to the Heftels approved by FCC October 1, 1972. Sale to Lee Enterprises Inc. by the Heftels approved by FCC January 27, 1977. Sale to Emmis Communications Corp. by Lee Enterprises Inc. approved by FCC September 27, 2000. Sale to present owner by Emmis Communications Corp. approved by FCC May 25, 2007.**Represented (legal):** Dow Lohnes PLLC.**Represented (sales):** Continental Television Sales.**Personnel:****Linda Moss**, General Sales Manager.**Cindy Huwitt**, National Sales Manager.**Tauna Lange**, News Director.**Doug Garlinger**, Chief Engineer.**Mary Krakow**, Business Manager.**Linda Brock**, Promotion Manager.**Nick Carter**, Production Manager.**KGMB BPCT-20030530AQF GRANTED: 1/15/2004**

© 2008 Warren Communications News

Audrey Watson, Traffic Manager.**Brenda Salgado**, Assignment Editor.**Liz Chun**, Sports Director.**City of License:** Honolulu. **Station DMA:** Honolulu, HI. **Rank:** 73.

Circulation © 2007 Nielsen. Coverage based on Nielsen study.

GrandTotal	Cable TV Households	Non-cable TV Households	Total TV Households
Estimated Station Totals *	373,180	45,980	419,160
Average Weekly Circulation (2007)	256,697	17,372	274,069
Average Daily Circulation (2007)			138,189
Station DMA Total	Cable TV Households	Non-cable TV Households	Total TV Households
Estimated Station Totals *	373,180	45,980	419,160
Average Weekly Circulation (2007)	256,697	17,372	274,069
Average Daily Circulation (2007)			138,189

*Estimated station totals are sums of the Nielsen TV and Cable TV household estimates for each county in which the station registers viewing of more than 5% as per the Nielsen Survey Methods.

KGMB-DT

Ch. 8

Network Service: CBS.

Licensee: HITV License Subsidiary Inc., 1100 Wilson Blvd, Ste 3000, Arlington, VA 22209.

Studio: 1534 Kapiolani Blvd., Honolulu, HI 96814.

Mailing Address: 1534 Kapiolani Blvd., Honolulu, HI 96814.

Phone: 808-973-5462. **Fax:** 808-941-8153.

E-mail: kgmbnews@kgmb9.com

Web Site: <http://www.kgmb.com>

Technical Facilities: Channel No. 8 (180-186 MHz). Authorized power: 7.2-kw visual, aural. Antenna: Minus 39-ft above av. terrain, 415-ft. above ground, 420-ft. above sea level.

Latitude	21°	17'	46"
Longitude	157°	50'	36"

Holds CP for change to channel number 22, 1000-kw visual, 30-ft above av. terrain, 434-ft. above ground, 440-ft. above sea level; lat. 21° 17' 39", long. 157° 50' 18", BPCDT-20040608AAZ.

Note: Latitude and longitude coordinates shown are based on the North American Datum of 1927 (NAD 27) as currently required by the Mass Media Bureau of the FCC.

Ownership: MCG Capital Corp. (Group Owner).

Began Operation: Station operating; no on-air date.

Represented (legal): Dow Lohnes PLLC.

Represented (sales): Continental Television Sales.

Personnel:

Linda Moss, General Sales Manager.

Cindy Huwitt, National Sales Manager.

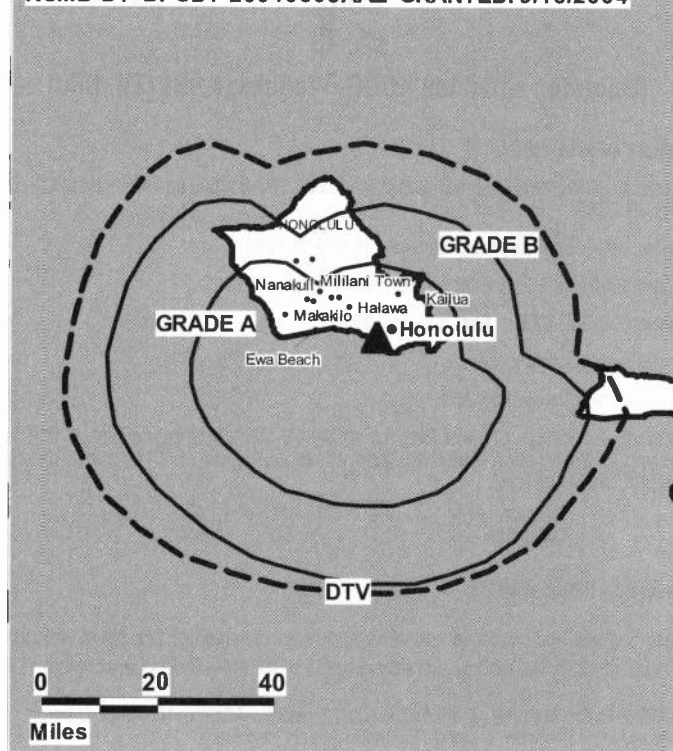
Tauna Lange, News Director.

Doug Garlinger, Chief Engineer.

Mary Krakow, Business Manager.

Linda Brock, Promotion Director.

KGMB-DT BPCDT-20040608AAZ GRANTED: 9/16/2004



© 2008 Warren Communications News

Nick Carter, Production Manager.

Audrey Watson, Traffic Manager.

Brenda Salgado, Assignment Editor.

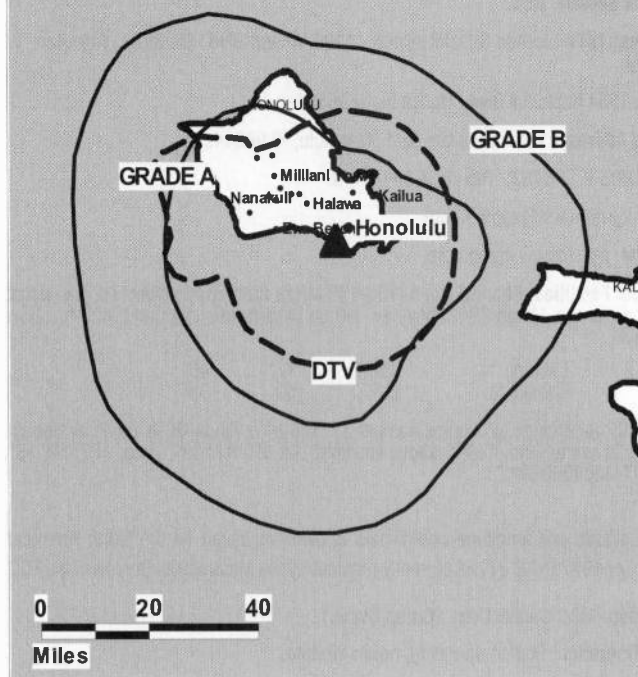
Liz Chun, Sports Director.

City of License: Honolulu. **Station DMA:** Honolulu, HI. **Rank:** 73.

Nielsen Data: Not available.

KHNL**Ch. 13****(Operates satellites KOGG, Wailuku; KHBC-TV, Hilo)****Network Service:** NBC.**Licensee:** KHNL/KFVE License Subsidiary LLC, 150-B Puuhale Road, Honolulu, HI 96819-2282.**Studio:** 150-B Puuhale Road, Honolulu, HI 96819-2282.**Mailing Address:** 150-B Puuhale Rd., Honolulu, HI 96819.**Phone:** 808-847-3246. **Fax:** 808-845-3616.**E-mail:** news8@khnl.com**Web Site:** http://www.khnl.com**Technical Facilities:** Channel No. 13 (210-216 MHz). Authorized power: 316-kw visual, 46.8-kw aural. Antenna: 22-ft above av. terrain, 500-ft. above ground, 505-ft. above sea level.

Latitude	21°	17'	09"
Longitude	157°	50'	18.5"

Transmitter: 2005 Kalia Rd.**Note:** Latitude and longitude coordinates shown are based on the North American Datum of 1927 (NAD 27) as currently required by the Mass Media Bureau of the FCC.**Satellite Earth Stations:** Transmitter RCA; Scientific-Atlanta, 10-meter C-band; Microdyne, 11-meter C-band; Scientific-Atlanta receivers.**News Services:** AP, AWS/WeatherBug, NBC News Channel, WSI, CNN Newsource.**Ownership:** Raycom Media Inc. (Group Owner).**Began Operation:** July 4, 1962. Sale by Hawaiian Paradise Park Corp. approved by FCC September 21, 1967. Sale to Mid-Pacific Television Assoc. by Richard Eaton approved by FCC November 28, 1979. FCC approved sale to King Broadcasting Co. May 5, 1986. Sale to Providence Journal Broadcasting approved by FCC August 27, 1991 (Television Digest, Vol. 30:35; 31:9, 29). Sale to Belo Corp. approved by FCC February 28, 1997 (Vol. 37:9). Sale to present owner from Belo Corp. approved by FCC September 2, 1999 (Vol. 39:27, 45).**Represented (sales):** TeleRep Inc.**Represented (legal):** Covington & Burling.**Represented (engineering):** Hammett & Edison Inc.**Personnel:****John L. Fink**, General Manager.**Shannon Lange**, General Sales Manager.**Sharon Billingsley**, Local Sales Manager.**Dan Dennison**, News Director.**Keith Aotaki**, Engineering Director.**Bryan Kam**, Controller.**KHNL BPCT-19810522KH GRANTED: 6/15/1981**

© 2008 Warren Communications News

Daniel Schmidt, Program Director.**Faye Yorck**, Marketing & Promotions Director.**City of License:** Honolulu. **Station DMA:** Honolulu, HI. **Rank:** 73.

Circulation © 2007 Nielsen. Coverage based on Nielsen study.

GrandTotal	Cable TV Households	Non-cable TV Households	Total TV Households
Estimated Station Totals *	373,180	45,980	419,160
Average Weekly Circulation (2007)	227,534	16,832	244,366
Average Daily Circulation (2007)			98,988

Station DMA Total	Cable TV Households	Non-cable TV Households	Total TV Households
Estimated Station Totals *	373,180	45,980	419,160
Average Weekly Circulation (2007)	227,534	16,832	244,366
Average Daily Circulation (2007)			98,988

*Estimated station totals are sums of the Nielsen TV and Cable TV household estimates for each county in which the station registers viewing of more than 5% as per the Nielsen Survey Methods.

KHNL-DT
Ch. 35

Network Service: NBC.

Licensee: KHNL/KFVE License Subsidiary LLC, 150-B Puuhale Road, Honolulu, HI 96819-2282.

Studio: 150-B Puuhale Road, Honolulu, HI 96819-2282.

Mailing Address: 150-B Puuhale Rd., Honolulu, HI 96819.

Phone: 808-847-3246. **Fax:** 808-845-3616.

E-mail: news8@khn1.com

Web Site: <http://www.khn1.com>

Technical Facilities: Channel No. 35 (596-602 MHz). Authorized power: 5.9-kw max. visual, aural. Antenna: 1486-ft above av. terrain, 40-ft. above ground, 1840-ft. above sea level.

Latitude	21°	22'	55"
Longitude	158°	06'	19"

Note: Latitude and longitude coordinates shown are based on the North American Datum of 1927 (NAD 27) as currently required by the Mass Media Bureau of the FCC.

News Services: NBC News Channel, WSI, CNN Newsource, AP, AWS/WeatherBug.

Ownership: Raycom Media Inc. (Group Owner).

Began Operation: January 1, 2003.

Represented (engineering): Hammett & Edison Inc.

Represented (legal): Covington & Burling.

Represented (sales): TeleRep Inc.

Personnel:

John L. Fink, General Manager.

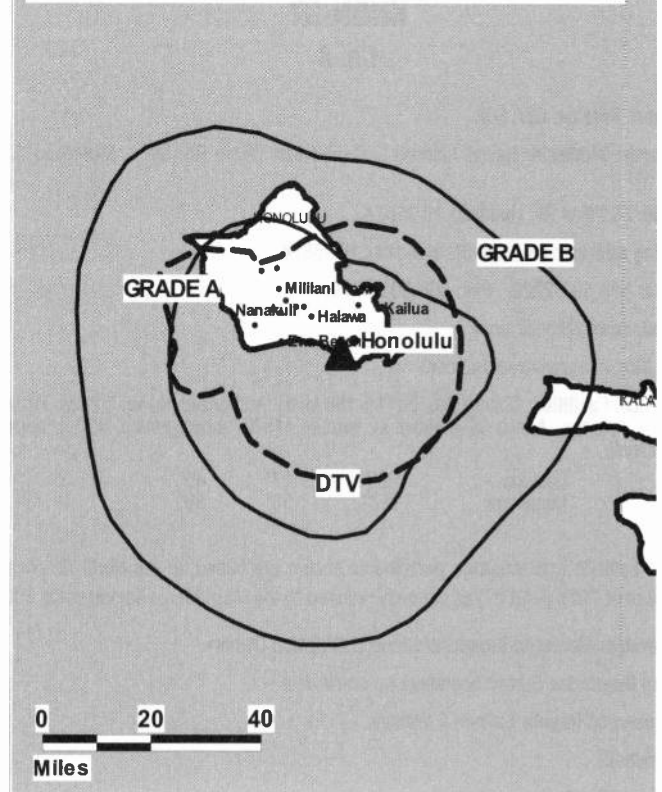
Shannon Lange, General Sales Manager.

Sharon Billingsley, Local Sales Manager.

Dan Dennison, News Director.

Keith Aotaki, Engineering Director.

KHNL-DT BMPCDT-20050629ABP GRANTED: 8/24/2006



© 2008 Warren Communications News

Bryan Kam, Controller.

Daniel Schmidt, Program Director.

Faye Yorck, Marketing & Promotions Director.

City of License: Honolulu. **Station DMA:** Honolulu, HI. **Rank:** 73.

Nielsen Data: Not available.

KHON-DT

Ch. 8

Network Service: CW, FOX.

Licensee: Montecito Hawaii License LLC, 559 San Ysidro Rd, Ste 1, Montecito, CA 93108.

Studio: 88 Piikoi St., Honolulu, HI 96814.

Mailing Address: 88 Piikoi St., Honolulu, HI 96814.

Phone: 808-591-2222. **Fax:** 808-593-8479.

E-mail: news@khon2.com

Web Site: http://www.khon2.com

Technical Facilities: Channel No. 8 (180-186 MHz). Authorized power: 7.2-kw visual, aural. Antenna: Minus 39-ft above av. terrain, 415-ft. above ground, 420-ft. above sea level.

Latitude	21°	17'	46"
Longitude	157°	50'	36"

Note: Latitude and longitude coordinates shown are based on the North American Datum of 1927 (NAD 27) as currently required by the Mass Media Bureau of the FCC.

Ownership: Montecito Broadcast Group LLC (Group Owner).

Began Operation: Station operating; no on-air date

Represented (legal): Latham & Watkins.

Personnel:

Gelene Welch, General Manager.

Bob Salvador, Operations Director.

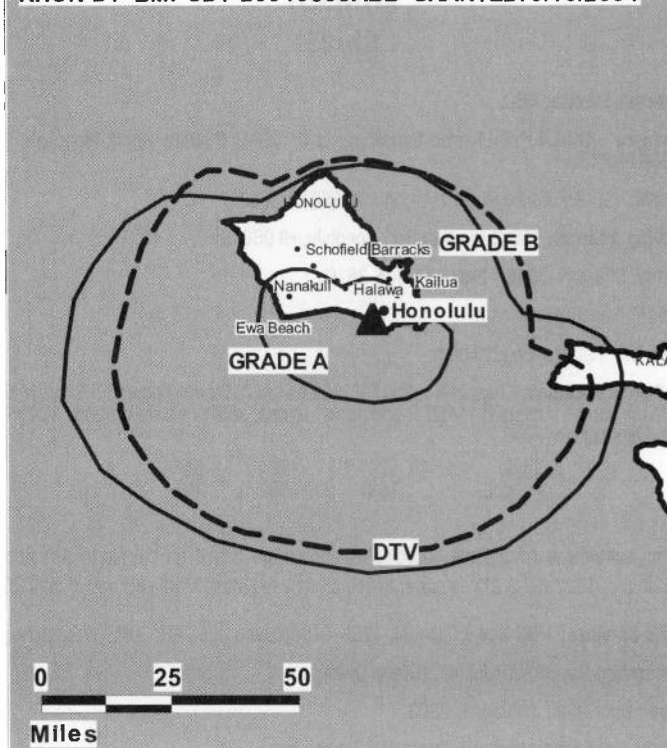
Cheryl Oncea, General Sales Manager.

Don Dennison, News Director.

Doug Garlinger, Engineering Director.

Linda Brock, Promotion Director.

KHON-DT BMPCDT-20040608ABB GRANTED: 9/16/2004



© 2008 Warren Communications News

Kyle Funeseki, Community Affairs Manager.

City of License: Honolulu. **Station DMA:** Honolulu, HI. **Rank:** 73.

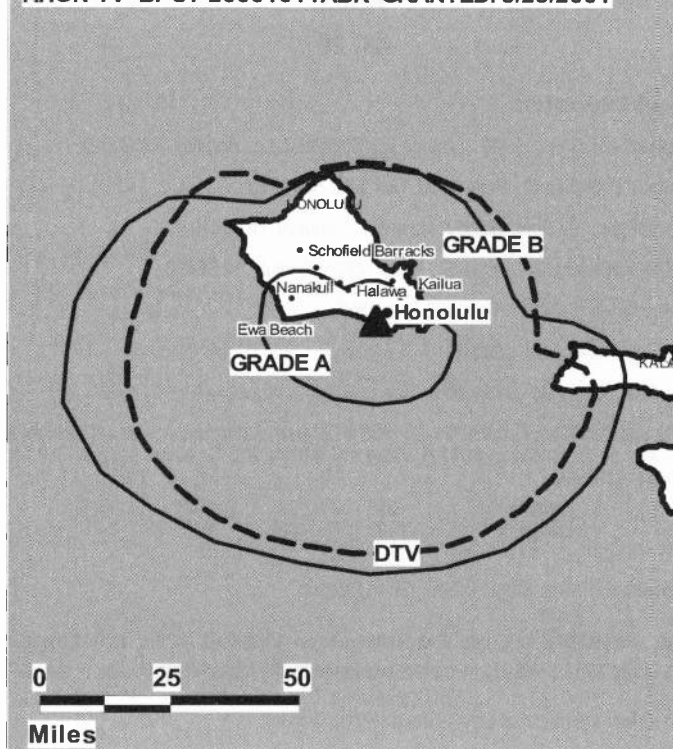
Nielsen Data: Not available.

KHON-TV**Ch. 2****(Operates satellites KHAW-TV, Hilo; KAIL-TV, Wailuku)****Network Service:** FOX.**Licensee:** Montecito Hawaii License LLC, 559 San Ysidro Rd, Ste 1, Montecito, CA 93108.**Studio:** 88 Piikoi St., Honolulu, HI 96814.**Mailing Address:** 88 Piikoi St., Honolulu, HI 96814.**Phone:** 808-591-2222. **Fax:** 808-593-8479.**E-mail:** news@khon2.com**Web Site:** http://www.khon2.com**Technical Facilities:** Channel No. 2 (54-60 MHz). Authorized power: 50-kw visual, aural. Antenna: 59-ft above av. terrain, 463-ft. above ground, 469-ft. above sea level.

Latitude	21°	17'	39"
Longitude	157°	50'	18"

Note: Latitude and longitude coordinates shown are based on the North American Datum of 1927 (NAD 27) as currently required by the Mass Media Bureau of the FCC.**Multichannel TV Sound:** Stereo only.**Satellite Earth Station:** Transmitter RCA; Harris, 6.1-meter C-band; Harris receivers.**News Services:** AP, Fox NewsEdge, CNN Newsource.**Ownership:** Montecito Broadcast Group LLC (Group Owner).

Began Operation: December 15, 1952. Sale to NVT Hawaii Licensee LLC pends. Sale to present owner by Emmis Communications Corp. approved by FCC December 19, 2005. Sale to Emmis Communications Corp. by Silver King Communications Inc. approved by FCC June 23, 1998. Sale to Silver King Communications Inc. approved by FCC August 16, 1996. Sale to SF Broadcasting by Burnham Broadcasting Co. approved by FCC August 17, 1995 (Television Digest, Vol. 34:35; 50; 35:35). Sale to Burnham Broadcasting Co. by Des Moines Register & Tribune approved by FCC August 23, 1985 (Vol. 25:6). Previous merger of Des Moines Register & Tribune Co. with McCoy Broadcasting Co. approved by FCC March 8 1979. Sale to McCoy by Pacific & Southern Co. Inc. approved by FCC January 17, 1973. Previous merger with Jupiter Broadcasting of Georgia, surviving corp., later known as Pacific & Southern Broadcasting Co. Inc., approved by FCC November 15, 1967 (Vol. 7:47). Sale to Pacific & Southern Co. Inc. approved by FCC December 15, 1967. Sale by co-owners Advertising Publishing Co. Ltd. & John D. Keating approved by FCC April 28, 1965 (Vol. 4:42). Sale to Advertising Publishing Co. Ltd. & Island Broadcasting Co. by Herbert Richards approved by FCC June, 1953 (Vol. 9:26).

Represented (sales): Petry Television Inc.**Represented (legal):** Latham & Watkins.**Personnel:****Gelene Welch**, General Manager.**Bob Salvador**, Operations Director.**Cheryl Oncea**, General Sales Manager.**KHON-TV BPCT-20001011ABK GRANTED: 5/23/2001**

© 2008 Warren Communications News

Don Dennison, News Director.**Doug Garlinger**, Engineering Director.**Linda Brock**, Promotion Director.**Kyle Funeseki**, Community Affairs Manager.**City of License:** Honolulu. **Station DMA:** Honolulu, HI. **Rank:** 73.

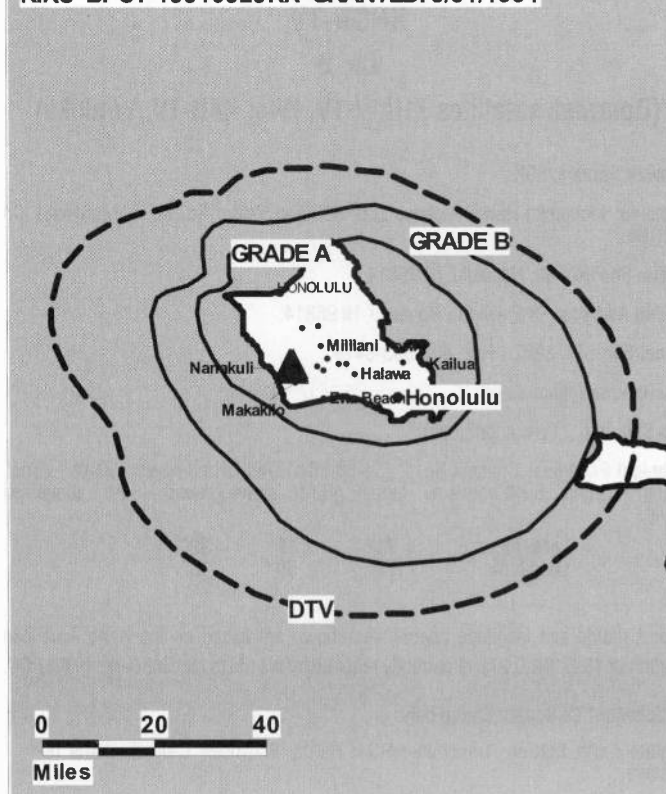
Circulation © 2007 Nielsen. Coverage based on Nielsen study.

GrandTotal	Cable TV Households	Non-cable TV Households	Total TV Households
Estimated Station Totals *	373,180	45,980	419,160
Average Weekly Circulation (2007)	280,510	22,335	302,845
Average Daily Circulation (2007)			164,296
Station DMA Total	Cable TV Households	Non-cable TV Households	Total TV Households
Estimated Station Totals *	373,180	45,980	419,160
Average Weekly Circulation (2007)	280,510	22,335	302,845
Average Daily Circulation (2007)			164,296

*Estimated station totals are sums of the Nielsen TV and Cable TV household estimates for each county in which the station registers viewing of more than 5% as per the Nielsen Survey Methods.

KIKU**Ch. 20****Network Service:** IND.**Licensee:** KHLS Inc., 1990 S. Bundy Dr., Suite 850, Los Angeles, CA 90025.**Studio:** 737 Bishop St., Suite 1430, Honolulu, HI 96813.**Sales Office:** 197 Sand Island Access Rd., Honolulu, HI 96819.**Mailing Address:** 737 Bishop St., Suite 1430, Honolulu, HI 96813.**Phone:** 808-847-2021. **Fax:** 808-841-3326.**E-mail:** pkihara@kikutv.com**Web Site:** http://www.kikutv.com**Technical Facilities:** Channel No. 20 (506-512 MHz). Authorized power: 467-kw max. visual, aural. Antenna: 2041-ft above av. terrain, 223-ft. above ground, 2523-ft. above sea level.

Latitude	21°	23'	51"
Longitude	158°	06'	01"

Transmitter: Paieka Ridge, 0.2-mi. SE of Palehua.**Note:** Latitude and longitude coordinates shown are based on the North American Datum of 1927 (NAD 27) as currently required by the Mass Media Bureau of the FCC.**Ownership:** International Media Group (Group Owner).**Began Operation:** December 30, 1983. Sale to Honolulu Family TV approved by FCC January 18, 1985. Sale to present owner by Media Central Inc., et al., approved by FCC August 24, 1989. Transfer of control to AMG Intermediate LLC from Citicorp Venture Capital Ltd. approved by FCC January 18, 2001.**Represented (legal):** Skadden, Arps, Slate, Meagher & Flom LLP.**Personnel:****Phyllis Kihara**, General Manager.**Jason Hagiwara**, Station Manager.**Tsutomu Izuhara**, International Sales Manager.**Kirsten Fujitani**, General Sales Manager.**Richard Liberato**, Business Manager.**Rosie Cabato**, Traffic Manager.**City of License:** Honolulu. **Station DMA:** Honolulu, HI. **Rank:** 73.**KIKU BPCT-19910929KK GRANTED: 5/31/1991**

© 2008 Warren Communications News

Circulation © 2007 Nielsen. Coverage based on Nielsen study.

GrandTotal	Cable TV Households	Non-cable TV Households	Total TV Households
Estimated Station Totals *	313,150	18,660	331,810
Average Weekly Circulation (2007)	63,084	2,799	65,883
Average Daily Circulation (2007)			26,329
Station DMA Total	Cable TV Households	Non-cable TV Households	Total TV Households
Estimated Station Totals *	313,150	18,660	331,810
Average Weekly Circulation (2007)	63,084	2,799	65,883
Average Daily Circulation (2007)			26,329

*Estimated station totals are sums of the Nielsen TV and Cable TV household estimates for each county in which the station registers viewing of more than 5% as per the Nielsen Survey Methods.

KIKU-DT

Ch. 19

Network Service: IND.

Licensee: KHLS Inc., 1990 S. Bundy Dr., Suite 850, Los Angeles, CA 90025.

Studio: 737 Bishop St., Suite 1430, Honolulu, HI 96813.

Mailing Address: 737 Bishop St., Suite 1430, Honolulu, HI 96813.

Phone: 808-847-2021. **Fax:** 808-841-3326.

E-mail: pkihara@kikutv.com

Web Site: <http://www.kikutv.com>

Technical Facilities: Channel No. 19 (500-506 MHz). Authorized power: 60.7-kw max. visual, aural. Antenna: 1989-ft above av. terrain, 223-ft. above ground, 2523-ft. above sea level.

Latitude	21°	23'	51"
Longitude	158°	06'	00"

Note: Latitude and longitude coordinates shown are based on the North American Datum of 1927 (NAD 27) as currently required by the Mass Media Bureau of the FCC.

Ownership: International Media Group (Group Owner).

Began Operation: Station operating; no on-air date.

Personnel:

Phyllis Kihara, General Manager.

Jason Hagiwara, Station Manager.

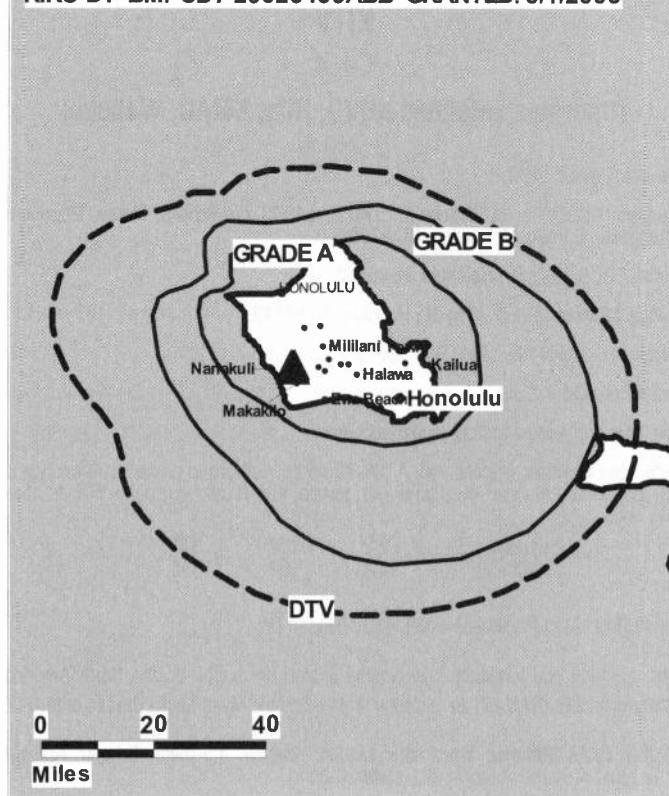
Tsutomu Izuhara, International Sales Manager.

Kirsten Fujitani, General Sales Manager.

Richard Liberato, Business Manager.

Rosie Cabato, Traffic Manager.

KIKU-DT BMPCDT-20020405ABB GRANTED: 8/1/2003



© 2008 Warren Communications News

City of License: Honolulu. **Station DMA:** Honolulu, HI. **Rank:** 73.

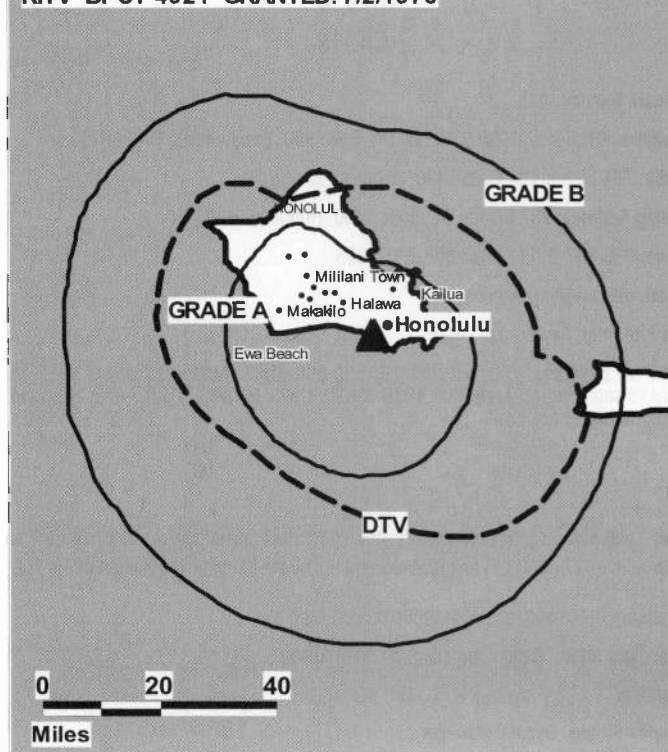
Nielsen Data: Not available.

KITV**Ch. 4****(Operates satellites KHVO, Hilo; KMAU, Wailuku)****Network Service:** ABC.**Licensee:** Hearst-Argyle Stations Inc., PO Box 1800, c/o Brooks, Pierce, McLendon, Humphrey & Leonard, Raleigh, NC 27602.**Studio:** 801 S. King St., Honolulu, HI 96813.**Mailing Address:** 801 S. King St., Honolulu, HI 96813.**Phone:** 808-535-0400. **Fax:** 808-536-8777.**E-mail:** mike@kitv.com**Web Site:** http://www.thehawaiichannel.com**Technical Facilities:** Channel No. 4 (66-72 MHz). Authorized power: 100-kw visual, 20-kw aural. Antenna: 45-ft above av. terrain, 495-ft. above ground, 500-ft. above sea level.

Latitude	21°	17'	37"
Longitude	157°	50'	34"

Transmitter: Atop Ala Moana Hotel, 410 Atkinson Dr.**Note:** Latitude and longitude coordinates shown are based on the North American Datum of 1927 (NAD 27) as currently required by the Mass Media Bureau of the FCC.**Satellite Earth Stations:** Transmitter Larcen; Andrew, 4.5-meter C-band; Andrew, 7.6-meter C-band; Andrew, 9.1-meter C-band.**News Services:** ABC NewsOne, CNN Newsource, AP.**Ownership:** Hearst-Argyle Television Inc. (Group Owner).

Began Operation: April 16, 1954. Sale to Television Corp. of America by American Broadcasting Stations Inc. (WMT, Cedar Rapids, IA, interlocking with WMT-TV) & Dolph Petty Broadcasting approved by FCC January 11, 1956 (Television Digest, Vol. 11:46; 12:2). Sale to Kaiser Broadcasting by Television Corp. of America (Albert Zugsmith interests) which operated station as KULA-TV, approved by FCC June 11, 1958 (Vol. 14:19, 24). Kaiser sale to Berger group approved by FCC December 18, 1964 (Vol. 4:41, 51). Lawrence S. Berger & Assoc. sale to Starr Broadcasting Group approved by FCC June 15, 1973 (Vol. 12:47). Sold to Shamrock Broadcasting by Starr, June 7, 1979. Sale to Tak Communications including KHVO, Hilo & KMAU, Wailuku, HI approved by FCC January 27, 1987 (Vol. 26:24). Transfer of control to Michael Eskridge approved by FCC January 27, 1993. Transfer of control to Sharad Tak approved by FCC August 19, 1994. Sale to Argyle Television Inc. approved by FCC April 20, 1995 (Vol. 35:9). Merger with Hearst Corp. approved by FCC June 2, 1997 (Vol. 37:13, 35).

Represented (sales): Eagle Television Sales.**Represented (legal):** Brooks, Pierce, McLendon, Humphrey & Leonard LLP.**Represented (engineering):** Cavell, Mertz & Associates Inc.**Personnel:****Michael A. Rosenberg,** President & General Manager.**William Gaeth,** Vice President & General Sales Manager.**John Wray,** Production Manager.**Russell Elwell,** Local Sales Manager & Marketing Director.**KITV BPCT-4921 GRANTED: 7/2/1976**

© 2008 Warren Communications News

Tod Pritchard, News Director.**Rodney Shimabukuro,** Chief Engineer.**Marty Schlesinger,** Creative Services Director.**Tracy Kelihoomalu,** Program Director.**Ron Chung,** Business Manager.**City of License:** Honolulu. **Station DMA:** Honolulu, HI. **Rank:** 73.

Circulation © 2007 Nielsen. Coverage based on Nielsen study.

GrandTotal	Cable TV Households	Non-cable TV Households	Total TV Households
Estimated Station Totals *	373,180	45,980	419,160
Average Weekly Circulation (2007)	248,850	21,726	270,576
Average Daily Circulation (2007)			120,012

Station DMA Total	Cable TV Households	Non-cable TV Households	Total TV Households
Estimated Station Totals *	373,180	45,980	419,160
Average Weekly Circulation (2007)	248,850	21,726	270,576
Average Daily Circulation (2007)			120,012

*Estimated station totals are sums of the Nielsen TV and Cable TV household estimates for each county in which the station registers viewing of more than 5% as per the Nielsen Survey Methods.

KITV-DT

Ch. 40

(Operates satellite KMAU-DT, Wailuku)

Network Service: ABC.

Licensee: Hearst-Argyle Stations Inc., PO Box 1800, c/o Brooks, Pierce, McLendon, Humphrey & Leonard, Raleigh, NC 26702.

Studio: 801 S. King St., Honolulu, HI 96813.

Mailing Address: 801 S. King St., Honolulu, HI 96813.

Phone: 808-535-0400. **Fax:** 808-536-8777.

E-mail: mike@kitv.com

Web Site: <http://www.thehawaiiichannel.com>

Technical Facilities: Channel No. 40 (626-632 MHz). Authorized power: 8.5-kw max. visual, aural. Antenna: 3-ft above av. terrain, 413-ft. above ground, 420-ft. above sea level.

Latitude	21°	17'	37"
Longitude	157°	50'	34"

Holds CP for change to 85-kw max. visual, 3-ft above av. terrain, 415-ft. above ground, 420-ft. above sea level; BMPCDT-20041102ACC.

Transmitter: Atop Ala Moana Hotel, 410 Atkinson Dr.

Note: Latitude and longitude coordinates shown are based on the North American Datum of 1927 (NAD 27) as currently required by the Mass Media Bureau of the FCC.

Ownership: Hearst-Argyle Television Inc. (Group Owner).

Began Operation: November 1, 1998.

Represented (sales): Eagle Television Sales.

Represented (legal): Brooks, Pierce, McLendon, Humphrey & Leonard LLP.

Represented (engineering): Cavell, Mertz & Associates Inc.

Personnel:

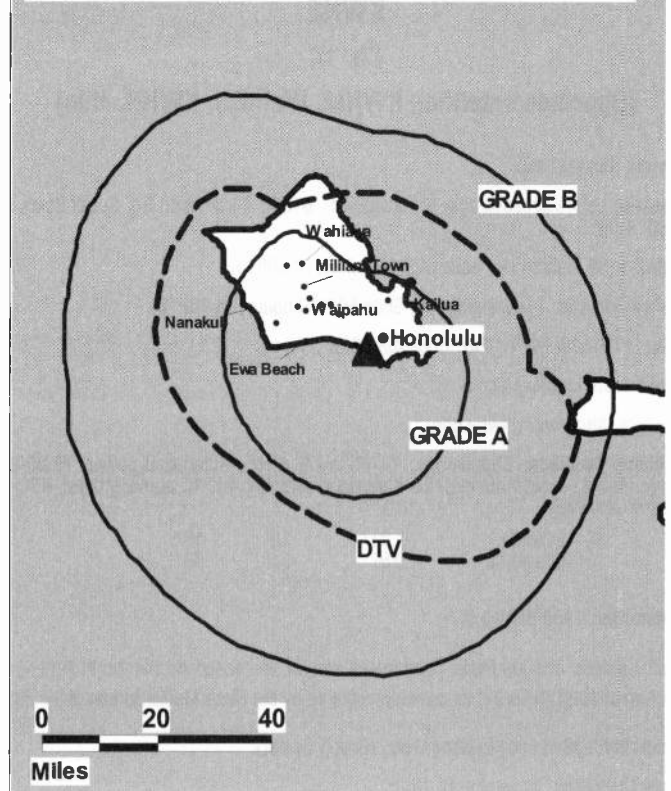
Michael A. Rosenberg, President & General Manager.

William Gaeth, Vice President & General Sales Manager.

Russell Elwell, Local Sales Manager & Marketing Director.

Tracy Kelihoomalau, Program Director.

KITV-DT BMPCDT-20041102ACC GRANTED: 11/12/2004



© 2008 Warren Communications News

Tod Pritchard, News Director.

Rodney Shimabukuro, Chief Engineer.

John Wray, Production Manager.

Marty Schlesinger, Creative Services Director.

Ron Chung, Business Manager.

City of License: Honolulu. **Station DMA:** Honolulu, HI. **Rank:** 73.

Nielsen Data: Not available.

KWHE

Ch. 14

(Operates satellites KWHM, Wailuku; KWHH, Hilo)

Network Service: IND.

Licensee: LeSea Broadcasting of Hawaii Inc., 61300 S Ironwood Rd, South Bend, IN 46614-9019.

Studio: 1188 Bishop St., Suite 502, Honolulu, HI 96813.

Mailing Address: 1188 Bishop St., Suite 502, Honolulu, HI 96813.

Phone: 808-538-1414. **Fax:** 808-526-0326.

E-mail: tboquer@leseas.com

Web Site: <http://www.kwhe.com>

Technical Facilities: Channel No. 14 (470-476 MHz). Authorized power: 75.85-kw max. visual, aural. Antenna: 26-ft above av. terrain, 407-ft. above ground, 430-ft. above sea level.

Latitude	21°	18'	49"
Longitude	157°	51'	43"

Transmitter: 1188 Bishop St.

Note: Latitude and longitude coordinates shown are based on the North American Datum of 1927 (NAD 27) as currently required by the Mass Media Bureau of the FCC.

Ownership: LeSea Broadcasting Corp. (Group Owner).

Began Operation: November 6, 1986.

Represented (legal): Hardy Carey Chautin & Balkin LLP.

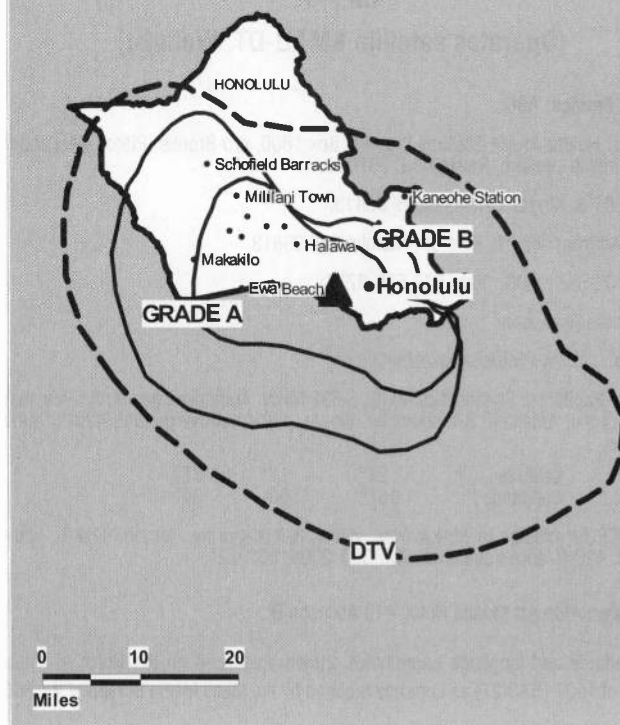
Represented (sales): Landin Media Inc.

Personnel:

Tony Boquer, General Manager.

Michael Kemmerling, Engineering Director.

KWHE BMPCT-19880809KH GRANTED: 11/30/1988



© 2008 Warren Communications News

Ray Flores, Traffic Manager.

City of License: Honolulu. **Station DMA:** Honolulu, HI. **Rank:** 73.

Nielsen Data: Not available.

KWHE-DT
Ch. 31

Network Service: IND.

Licensee: LeSea Broadcasting of Hawaii Inc., 61300 S Ironwood Rd, South Bend, IN 46614-9019.

Studio: 1188 Bishop St., Suite 502, Honolulu, HI 96813.

Mailing Address: 1188 Bishop St., Suite 502, Honolulu, HI 96813.

Phone: 808-538-1414. **Fax:** 808-526-0326.

E-mail: tboquer@leseas.com

Web Site: <http://www.kwhe.com>

Technical Facilities: Channel No. 31 (572-578 MHz). Authorized power: 20.1-kw max. visual, aural. Antenna: 16-ft above av. terrain, 436-ft. above ground, 459-ft. above sea level.

Latitude	21°	18'	49"
Longitude	157°	51'	43"

Note: Latitude and longitude coordinates shown are based on the North American Datum of 1927 (NAD 27) as currently required by the Mass Media Bureau of the FCC.

Ownership: LeSea Broadcasting Corp. (Group Owner).

Began Operation: January 27, 2003. Standard Definition.

Represented (legal): Hardy Carey Chautin & Balkin LLP.

Personnel:

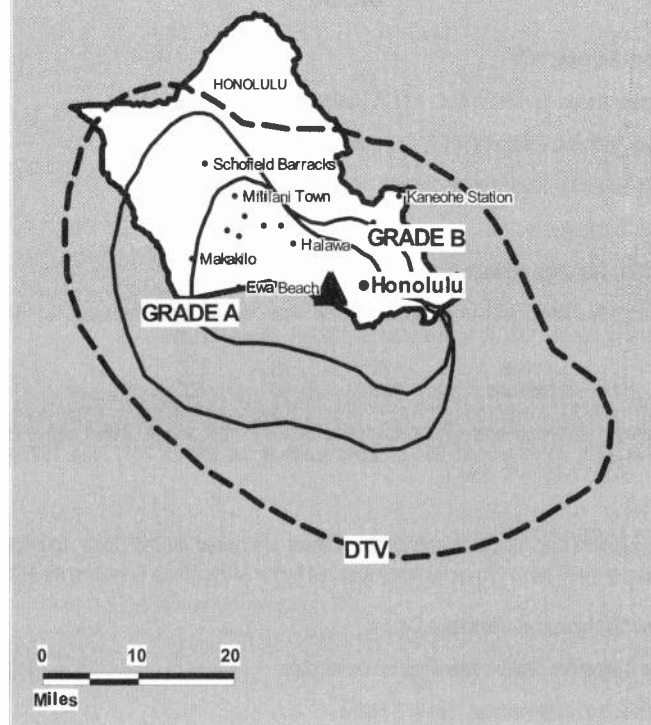
Tony Boquer, General Manager.

Michael Kemmerling, Engineering Director.

Ray Flores, Traffic Manager.

City of License: Honolulu. **Station DMA:** Honolulu, HI. **Rank:** 73.

KWHE-DT BMPCDT-20060511AAY GRANTED: 6/26/2006



© 2008 Warren Communications News

Nielsen Data: Not available.

KKAI

Ch. 50

Network Service: IND.

Licensee: Kailua Television LLC, 111-A Heikili St., Kailua, HI 96734.

Mailing Address: PO Box 15667, Honolulu, HI 96830.

Phone: 808-543-0925; 808-922-5300. **Fax:** 808-441-0092.

E-mail: info@kkai.tv

Web Site: http://www.kkai.tv/

Technical Facilities: Authorized power: 19-kw max. visual, aural. Antenna: 1115-ft above av. terrain, 107-ft. above ground, 1287-ft. above sea level.

Latitude	21°	19'	23"
Longitude	157°	40'	53"

Requests modification of CP for change to 30.2-kw max. visual, 246-ft above av. terrain, 89-ft. above ground, 554-ft. above sea level; lat. 21° 25' 31", long. 157° 45' 37", BMPCT-20061215AAT.

Note: Latitude and longitude coordinates shown are based on the North American Datum of 1927 (NAD 27) as currently required by the Mass Media Bureau of the FCC.

Ownership: Mokupuni Television Co. Inc.

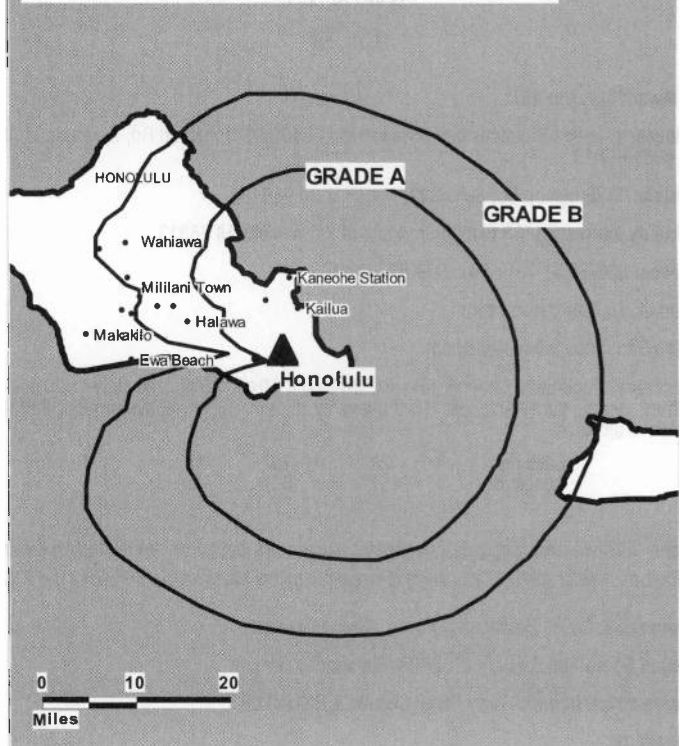
Began Operation: Station operating; no on-air date.

Represented (engineering): Smith & Fisher.

City of License: Kailua. **Station DMA:** Honolulu, HI. **Rank:** 73.

Nielsen Data: Not available.

KKAI BPCT-20040616ABK GRANTED: 1/28/2005



© 2008 Warren Communications News

KLEI
Ch. 6
(Satellite of KPXO, Kaneohe)

Network Service: ION.

Licensee: Aina'e Co. Ltd., PO Box 8969, Honolulu, HI 96830.

Studio: 875 Waimanu St., Suite 110, Kailua Kona, HI 96740.

Mailing Address: PO Box 1660, Kailua, HI 96734.

Phone: 808-329-8120.

Web Site: <http://www.ionline.tv>

Technical Facilities: Channel No. 6 (82-88 MHz). Authorized power: 52.5-kw visual, 6.7-kw aural. Antenna: 2910-ft above av. terrain, 175-ft. above ground, 5775-ft. above sea level.

Latitude	19°	42'	56"
Longitude	155°	55'	00"

Holds CP for change to 8.3-kw visual, 2835-ft above av. terrain, 172-ft. above ground, 5492-ft. above sea level; lat. 19° 43' 16", long. 155° 55' 15", BPCT-20030207AAE.

Note: Latitude and longitude coordinates shown are based on the North American Datum of 1927 (NAD 27) as currently required by the Mass Media Bureau of the FCC.

Ownership: Oceania Broadcasting Network Inc. (Group Owner).

Began Operation: May 1, 1988. Sale to present owner by Mauna Broadcasting approved by FCC 1989. Sale pending to Newport Broadcasting Co. Inc. (Paul A. Tennyson).

Represented (legal): Cohn & Marks LLP.

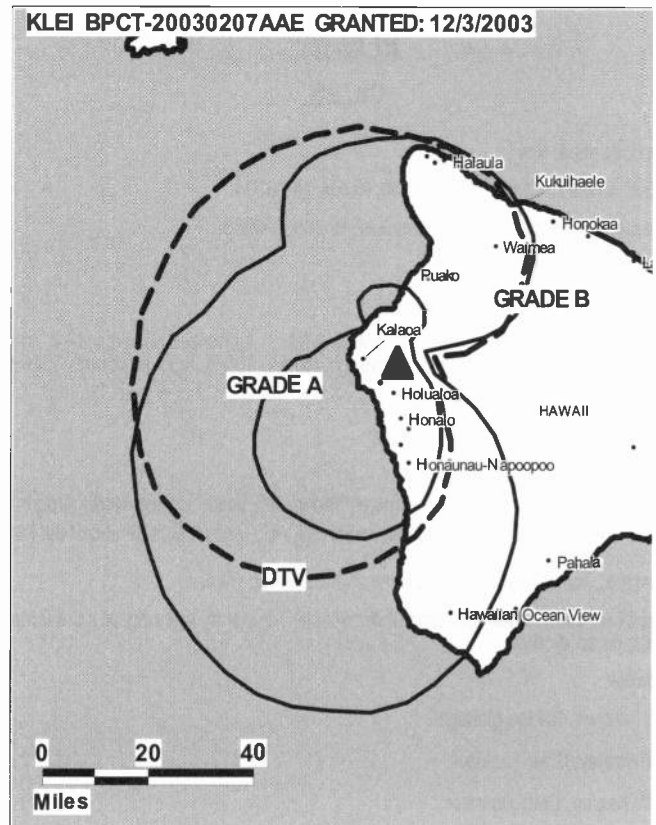
Represented (engineering): John J. Davis & Associates.

Personnel:

Don Laidlaw, Station Manager.

Ken Wooley, Chief Engineer.

Chris Racine, Chief Operator.



© 2008 Warren Communications News

Susan Simms, Office Manager.

City of License: Kailua-Kona. **Station DMA:** Honolulu, HI. **Rank:** 73.

Nielsen Data: Not available.

KLEI-DT
Ch. 25

Network Service: ION.

Grantee: Aina'e Co. Ltd., PO Box 1660, Kailua, HI 96734.

Mailing Address: PO Box 8969, Honolulu, HI 96830-0969.

Phone: 808-593-3770.

Web Site: <http://www.ionline.tv>

Technical Facilities: Channel No. 25 (536-542 MHz). Authorized power: 1.4-kw max. visual, aural. Antenna: 2858-ft above av. terrain, 195-ft. above ground, 5516-ft. above sea level.

Latitude	19°	43'	16"
Longitude	155°	55'	15"

Note: Latitude and longitude coordinates shown are based on the North American Datum of 1927 (NAD 27) as currently required by the Mass Media Bureau of the FCC.

Ownership: Oceania Broadcasting Network Inc. (Group Owner).

Began Operation: Station operating under Special Temporary Authority at 2.5-kw max. visual; no on-air date

Personnel:

Don Laidlaw, Station Manager.

Ken Wooley, Chief Engineer.

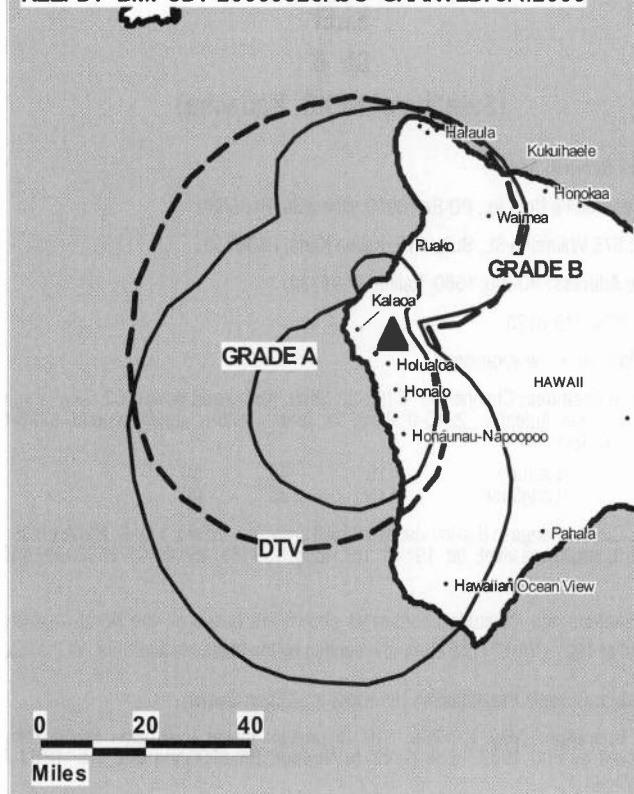
Chris Racine, Chief Operator.

Susan Simms, Office Manager.

City of License: Kailua-Kona. **Station DMA:** Honolulu, HI. **Rank:** 73.

Nielsen Data: Not available.

KLEI-DT BMPCDT-20060525AJ0 GRANTED: 8/4/2006



© 2008 Warren Communications News

KPXO

Ch. 66

(Operates satellite KLEI, Kailua-Kona)

Network Service: ION.

Licensee: Paxson Hawaii License Inc., 601 Clearwater Park Rd., West Palm Beach, FL 33401-6233.

Studio: 875 Waimanu St., Suite 630, Honolulu, HI 96813.

Mailing Address: 875 Waimanu St., Suite 630, Honolulu, HI 96813.

Phone: 808-591-1275. **Fax:** 808-591-1409.

E-mail: jeffreymaguire@ionmedia.tv

Web Site: <http://www.ionline.tv>

Technical Facilities: Channel No. 66 (782-788 MHz). Authorized power: 96-kw max. visual, aural. Antenna: 2073-ft above av. terrain, 46-ft. above ground, 2484-ft. above sea level.

Latitude	21°	19'	49"
Longitude	157°	45'	24"

Transmitter: Wiliwilinui Ridge, 1.8-mi. SW of Waimanalo.

Digital Facilities: Channel No. 41 (632-638 MHz). Power: 34-kw max. visual, aural. Antenna: 2073-ft above av. terrain, 45-ft. above ground, 2485-ft. above sea level.

Latitude	21°	19'	49"
Longitude	157°	45'	24"

FCC Digital File Number: BMPCDT-20060406AAO. Granted: June 26, 2006.

Note: Latitude and longitude coordinates shown are based on the North American Datum of 1927 (NAD 27) as currently required by the Mass Media Bureau of the FCC.

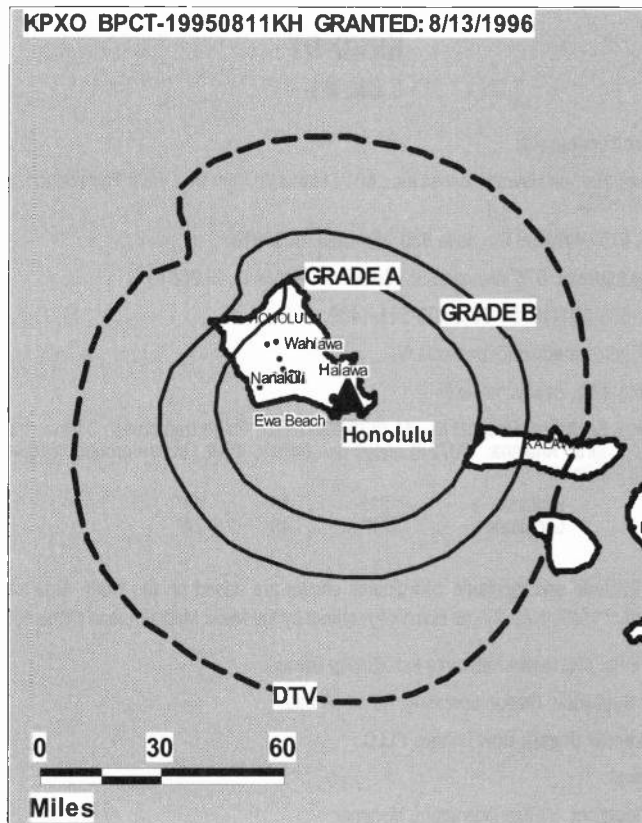
Ownership: ION Media Networks Inc. (Group Owner).

Began Operation: August 31, 1998. On July 25, 2007, station received permission from the FCC to end analog operations and operate in digital format only. Transfer to CIG Media LLC pending. FCC granted Special Temporary Authority December 19, 2006 for station to remain dark following an earthquake; digital station remains on-air. Sale to current owner from Dove Broadcasting Co. approved by FCC August 12, 1998.

Represented (legal): Dow Lohnes PLLC.

Represented (engineering): du Treil, Lundin & Rackley Inc.

KPXO BPCT-19950811KH GRANTED: 8/13/1996



© 2008 Warren Communications News

Personnel:

Jeff Maguire, Station Operations Manager.

Richard Grissom, Chief Engineer.

Rates: On request.

City of License: Kaneohe. **Station DMA:** Honolulu, HI. **Rank:** 73.

Nielsen Data: Not available.

KPXO-DT
Ch. 41

Network Service: ION.

Licensee: Paxson Hawaii License Inc., 601 Clearwater Park Rd., West Palm Beach, FL 33401-6233.

Studio: 875 Waimanu St., Suite 630, Honolulu, HI 96813.

Mailing Address: 875 Waimanu St., Suite 630, Honolulu, HI 96813.

Phone: 808-591-1275. **Fax:** 808-591-1409.

E-mail: jeffreymaguire@ionmedia.tv

Web Site: <http://www.ionline.tv>

Technical Facilities: Channel No. 41 (632-638 MHz). Authorized power: 34-kw max. visual, aural. Antenna: 2073-ft above av. terrain, 45-ft. above ground, 2485-ft. above sea level.

Latitude	21°	19'	49"
Longitude	157°	45'	24"

Note: Latitude and longitude coordinates shown are based on the North American Datum of 1927 (NAD 27) as currently required by the Mass Media Bureau of the FCC.

Ownership: ION Media Networks Inc. (Group Owner).

Began Operation: Station operating; no on-air date

Represented (legal): Dow Lohnes PLLC.

Personnel:

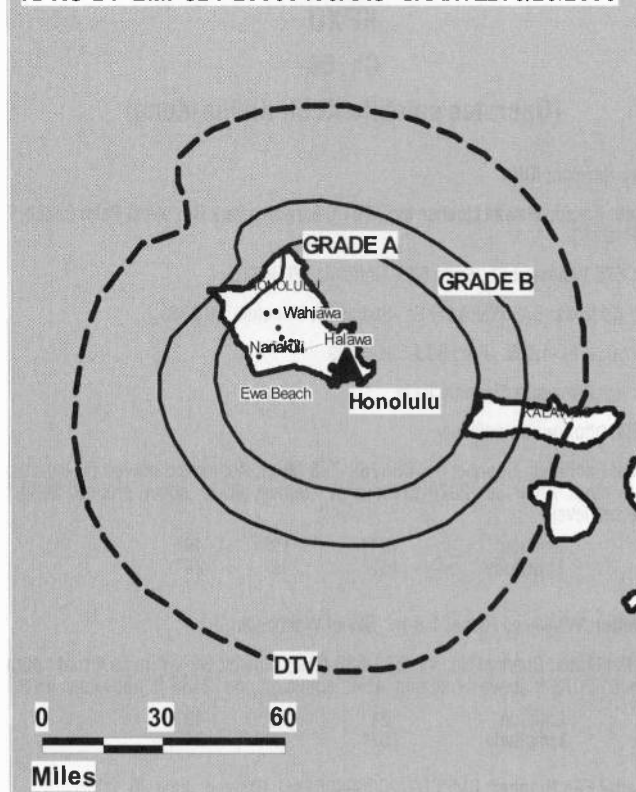
Jeff Maguire, Station Operations Manager.

Richard Grissom, Chief Engineer.

City of License: Kaneohe. **Station DMA:** Honolulu, HI. **Rank:** 73.

Nielsen Data: Not available.

KPXO-DT BMPCDT-20060406AAO GRANTED: 6/26/2006



© 2008 Warren Communications News

KHON-TV

Ch. 7

(Satellite of KHON-TV, Honolulu)

Network Service: FOX.

Licensee: Montecito Hawaii License LLC, 559 San Ysidro Rd, Ste 1, Montecito, CA 93108.

Studio: 88 Piikoi St., Honolulu, HI 96814.

Mailing Address: 88 Piikoi St., Honolulu, HI 96814.

Phone: 808-591-2222. **Fax:** 808-591-9085.

E-mail: news@khon2.com

Web Site: http://www.khon2.com

Technical Facilities: Channel No. 7 (174-180 MHz). Authorized power: 29.8-kw visual, 5.89-kw aural. Antenna: 5940-ft above av. terrain, 75-ft. above ground, 10025-ft. above sea level.

Latitude	20°	42'	41.6"
Longitude	156°	15'	26.7"

Transmitter: Mount Haleakala, Maui.

Note: Latitude and longitude coordinates shown are based on the North American Datum of 1927 (NAD 27) as currently required by the Mass Media Bureau of the FCC.

Multichannel TV Sound: Stereo only.

News Services: AP, Fox NewsEdge, CNN Newsource.

Ownership: Montecito Broadcast Group LLC (Group Owner).

Began Operation: November 19, 1958. Sale to NVT Hawaii Licensee LLC pending. Sale to present owner by Emmis Communications Corp. approved by FCC December 19, 2005.

Represented (legal): Latham & Watkins.

Represented (sales): Petry Television Inc.

Personnel:

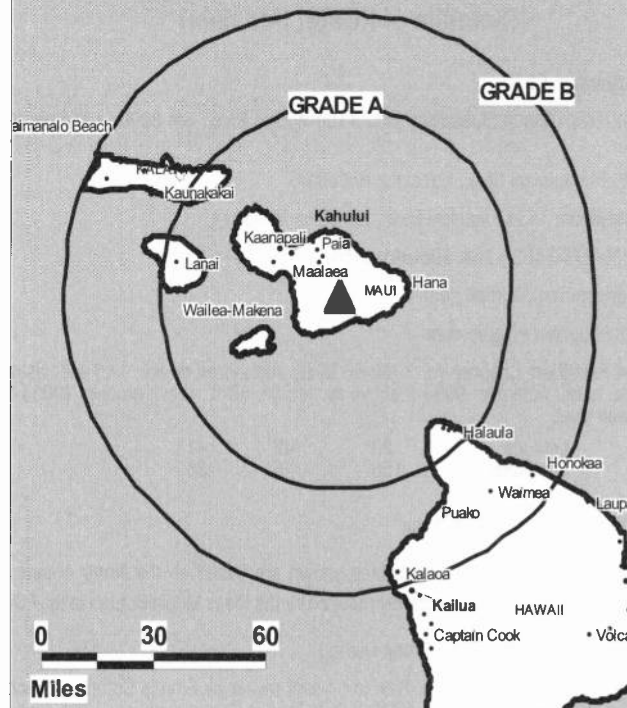
Gelene Welch, General Manager.

Steve Hiramoto, General Sales Manager.

Kenny Elcock, Engineering Director.

City of License: Wailuku. **Station DMA:** Honolulu, HI. **Rank:** 73.

KHON-TV BPCT-2906 GRANTED: 10/20/1961



© 2008 Warren Communications News

Circulation © 2007 Nielsen. Coverage based on Nielsen study.

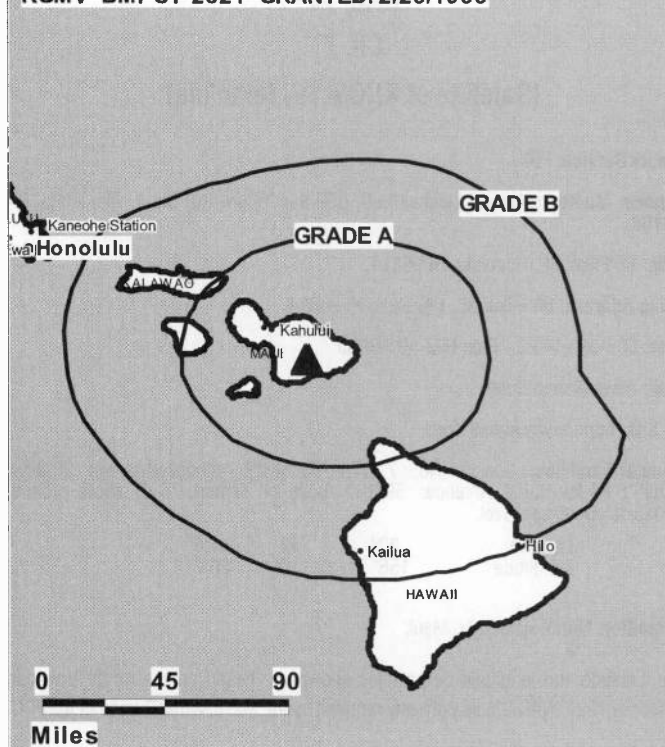
GrandTotal	Cable TV Households	Non-cable TV Households	Total TV Households
Estimated Station Totals *	0	8,360	8,360
Average Weekly Circulation (2007)	0	1,221	1,221
Average Daily Circulation (2007)		117	

Station DMA Total	Cable TV Households	Non-cable TV Households	Total TV Households
Estimated Station Totals *	0	8,360	8,360
Average Weekly Circulation (2007)	0	1,221	1,221
Average Daily Circulation (2007)		117	

*Estimated station totals are sums of the Nielsen TV and Cable TV household estimates for each county in which the station registers viewing of more than 5% as per the Nielsen Survey Methods.

KGMV**Ch. 3****(Satellite of KGMB, Honolulu)****Network Service:** CBS.**Licensee:** HITV License Subsidiary Inc., 1100 Wilson Blvd., Ste 3000, Arlington, VA 22209.**Studio:** 1534 Kapiolani Blvd., Honolulu, HI 96814.**Mailing Address:** 1534 Kapiolani Blvd., Honolulu, HI 96814.**Phone:** 808-973-5462. **Fax:** 808-941-8153.**E-mail:** kgmbnews@kgmb9.com**Web Site:** http://www.kgmb.com**Technical Facilities:** Channel No. 3 (60-66 MHz). Authorized power: 14.1-kw visual, 2.69-kw aural. Antenna: 5950-ft above av. terrain, 60-ft. above ground, 10054-ft. above sea level.

Latitude	20°	42'	41"
Longitude	156°	15'	35"

Transmitter: Mount Haleakala, Maui.**Note:** Latitude and longitude coordinates shown are based on the North American Datum of 1927 (NAD 27) as currently required by the Mass Media Bureau of the FCC.**Ownership:** MCG Capital Corp. (Group Owner).**Began Operation:** April 24, 1955. Sale to present owner by Emmis Communications Corp. approved by FCC May 25, 2007. Sale to Emmis Communications Corp. by Lee Enterprises Inc. approved by FCC September 27, 2000. Sale to Lee Enterprises Inc. by Heftel Broadcasting approved by FCC September 10, 1985. Previous sale by John S. Young approved by FCC March 7, 1974. Sale to Young by Pacific Broadcasting (Glasman interests) after they took over all properties from Honolulu Star-Bulletin approved by FCC May 5, 1965.**Represented (legal):** Dow Lohnes PLLC.**Represented (sales):** Katz Television.**Personnel:****Linda Moss**, General Sales Manager.**Cindy Huwitt**, National Sales Manager.**Tauna Lange**, News Director.**Doug Garlinger**, Chief Engineer.**Mary Krakow**, Business Manager.**Linda Brock**, Promotion Manager.**Nick Carter**, Production Manager.**Audrey Watson**, Traffic Manager.**KGMV BMPCT-2821 GRANTED: 2/25/1955**

© 2008 Warren Communications News

Brenda Salgado, Assignment Editor.**City of License:** Wailuku. **Station DMA:** Honolulu, HI. **Rank:** 73.

Circulation © 2007 Nielsen. Coverage based on Nielsen study.

GrandTotal	Cable TV Households	Non-cable TV Households	Total TV Households
Estimated Station Totals *	0	8,360	8,360
Average Weekly Circulation (2007)	0	2,341	2,341
Average Daily Circulation (2007)		251	

Station DMA Total	Cable TV Households	Non-cable TV Households	Total TV Households
Estimated Station Totals *	0	8,360	8,360
Average Weekly Circulation (2007)	0	2,341	2,341
Average Daily Circulation (2007)		251	

*Estimated station totals are sums of the Nielsen TV and Cable TV household estimates for each county in which the station registers viewing of more than 5% as per the Nielsen Survey Methods.

KMAU
Ch. 12
(Satellite of KITV, Honolulu)

Network Service: ABC.

Licensee: Hearst-Argyle Stations Inc., PO Box 1800, c/o Brooks, Pierce, McLendon, Humphrey & Leonard, Raleigh, NC 27602.

Studio: 801 S King St, Honolulu, HI 96813.

Mailing Address: 801 S King St, Honolulu, HI 96813.

Phone: 808-535-0400. **Fax:** 808-536-8777.

E-mail: management@thehawaiiichannel.com

Web Site: http://www.thehawaiiichannel.com

Technical Facilities: Channel No. 12 (204-210 MHz). Authorized power: 30-kw visual, 4.36-kw aural. Antenna: 6000-ft above av. terrain, 100-ft. above ground, 10000-ft. above sea level.

Latitude	20°	42'	43"
Longitude	156°	15'	26"

Requests CP for change to 51-kw visual, 2451-ft above av. terrain, 161-ft. above ground, 4626-ft. above sea level; lat. 20° 39' 37", long. 156° 21' 46", BPCT-20070416ADB.

Note: Latitude and longitude coordinates shown are based on the North American Datum of 1927 (NAD 27) as currently required by the Mass Media Bureau of the FCC.

Satellite Earth Station: Transmitter Larcen; Andrew, .

Ownership: Hearst-Argyle Television Inc. (Group Owner).

Began Operation: December 4, 1955. Sale to Shamrock Broadcasting by Maui Publishing Co. Ltd. approved by FCC March 27, 1978. Shamrock sold to Tak Communications January 27, 1987 (Television Digest, Vol. 26:46). Assignment of license to Michael Eskridge, operating agent, approved by FCC January 27, 1993. Transfer of control to Sharad Tak approved August 19, 1994. Sale to Argyle Television Inc. approved by FCC April 20, 1995. Merger with Hearst Corp. approved by FCC June 2, 1997 (Vol. 37:13, 35).

Represented (legal): Brooks, Pierce, McLendon, Humphrey & Leonard LLP.

Personnel:

Michael A. Rosenberg, President & General Manager.

William Gaeth, Vice President & General Sales Manager.

Charmaine Kappler, Promotion & Creative Services Director.

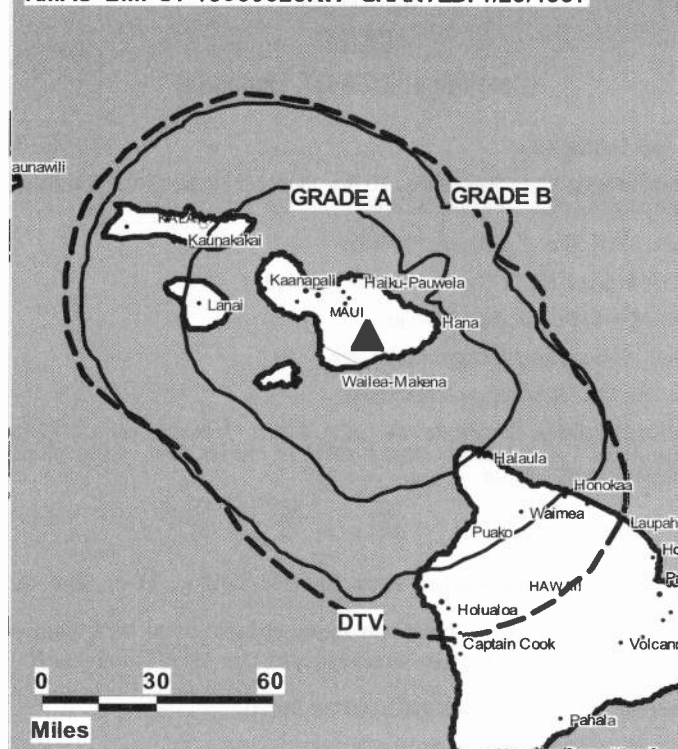
John Wray, Production Manager.

Rodney Shimabukuro, Chief Engineer.

Russell Elwell, Local Sales Manager & Marketing Director.

Tod Pritchard, News Director.

KMAU BMPCT-19960628KW GRANTED: 1/29/1997



© 2008 Warren Communications News

Ron Chung, Business Manager.

Tracy Kelihoomalau, Program Director.

City of License: Wailuku. **Station DMA:** Honolulu, HI. **Rank:** 73.

Circulation © 2007 Nielsen. Coverage based on Nielsen study.

GrandTotal	Cable TV Households	Non-cable TV Households	Total TV Households
Estimated Station Totals *	0	24,690	24,690
Average Weekly Circulation (2007)	0	2,763	2,763
Average Daily Circulation (2007)		290	

Station DMA Total	Cable TV Households	Non-cable TV Households	Total TV Households
Estimated Station Totals *	0	24,690	24,690
Average Weekly Circulation (2007)	0	2,763	2,763
Average Daily Circulation (2007)		290	

*Estimated station totals are sums of the Nielsen TV and Cable TV household estimates for each county in which the station registers viewing of more than 5% as per the Nielsen Survey Methods.

KMAU-DT

Ch. 29

(Satellite of KITV-DT, Honolulu)

Network Service: ABC.

Grantee: Hearst-Argyle Stations Inc., PO Box 1800, c/o Brooks, Pierce, McLendon, Humphrey & Leonard, Raleigh, NC 27602.

Studio: 801 S. King St., Honolulu, HI 96813.

Mailing Address: 801 S. King St., Honolulu, HI 96813.

Phone: 808-535-0400. **Fax:** 808-536-8777.

E-mail: management@thehawaiichannel.com

Web Site: http://www.thehawaiichannel.com

Technical Facilities: Channel No. 29 (560-566 MHz). Authorized power: 51.2-kw max. visual, aural. Antenna: 5805-ft above av. terrain, 79-ft. above ground, 10004-ft. above sea level.

Latitude	20°	42'	43"
Longitude	156°	15'	26"

Transmitter: Atop Mount Haleakala, approx. 20-mi. SE of Wailuku, 5.6-mi. SE of Kula.

Note: Latitude and longitude coordinates shown are based on the North American Datum of 1927 (NAD 27) as currently required by the Mass Media Bureau of the FCC.

Ownership: Hearst-Argyle Television Inc. (Group Owner).

Began Operation: Construction permit is for digital allocation to replace Ch. 12 (KMAU) Wailuku; Station operating; no on-air date

Represented (legal): Brooks, Pierce, McLendon, Humphrey & Leonard LLP.

Personnel:

Michael A. Rosenberg, President & General Manager.

William Gaeth, Vice President & General Sales Manager.

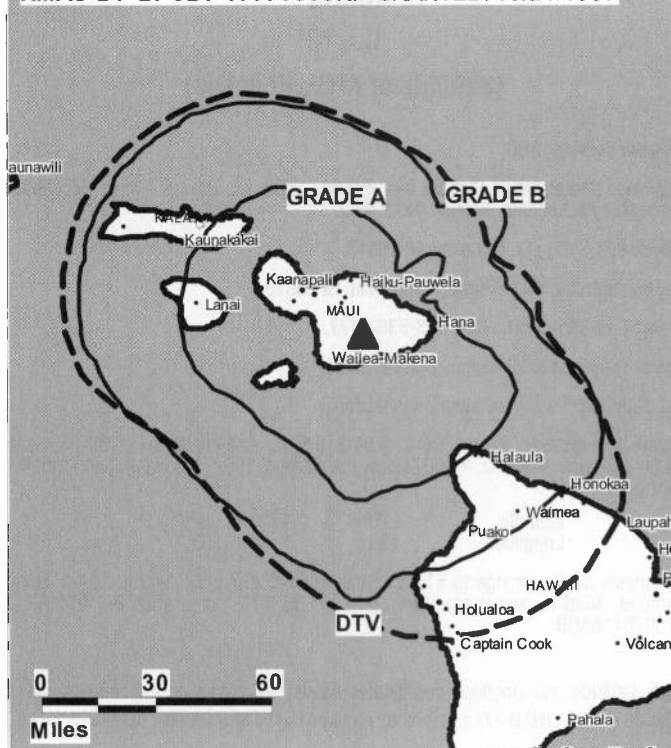
Charmaine Kappler, Promotion & Creative Services Director.

John Wray, Production Manager.

Rodney Shimabukuro, Chief Engineer.

Russell Elwell, Local Sales Manager & Marketing Director.

KMAU-DT BPCDT-19970808KF GRANTED: 10/21/1997



© 2008 Warren Communications News

Tod Pritchard, News Director.

Ron Chung, Business Manager.

Tracy Kelihoomalua, Program Director.

City of License: Wailuku. **Station DMA:** Honolulu, HI. **Rank:** 73.

Nielsen Data: Not available.

KWHM
Ch. 21
(Satellite of KWHE, Honolulu)

Network Service: IND.

Licensee: LeSea Broadcasting of Hawaii Inc., 61300 S Ironwood Rd, South Bend, IN 46614-9019.

Studio: 1188 Bishop St., Suite 502, Honolulu, HI 96813.

Mailing Address: 1188 Bishop St., Suite 502, Honolulu, HI 96813.

Phone: 808-538-1414; 219-291-8200. **Fax:** 808-526-0326.

E-mail: tboquer@lesea.com

Web Site: <http://www.kwhe.com>

Technical Facilities: Channel No. 21 (512-518 MHz). Authorized power: 12.25-kw max. visual, aural. Antenna: Minus 370-ft above av. terrain, 171-ft. above ground, 292-ft. above sea level.

Latitude	20°	49'	24"
Longitude	156°	27'	27"

Transmitter: Behind old Puunene Airport.

Note: Latitude and longitude coordinates shown are based on the North American Datum of 1927 (NAD 27) as currently required by the Mass Media Bureau of the FCC.

Ownership: LeSea Broadcasting Corp. (Group Owner).

Began Operation: June 15, 1993.

Represented (legal): Hardy Carey Chautin & Balkin LLP.

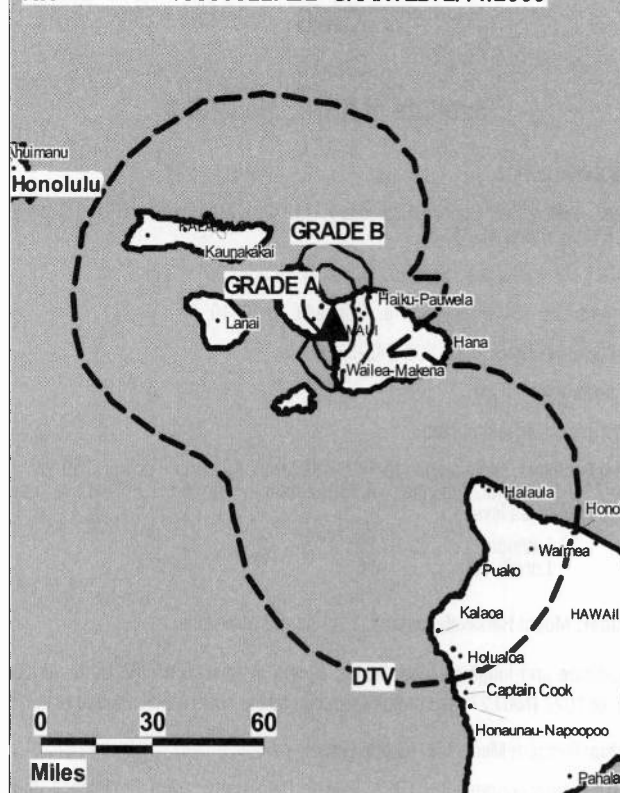
Represented (sales): Landin Media Inc.

Personnel:

Tony Boquer, General Manager.

Michael Kemmerling, Engineering Director.

KWHM BPET-19990922ABB GRANTED: 2/11/2000



© 2008 Warren Communications News

Ray Flores, Traffic Manager.

City of License: Wailuku. **Station DMA:** Honolulu, HI. **Rank:** 73.

Nielsen Data: Not available.

KWHM-DT
Ch. 45

Network Service: IND.

Grantee: LeSea Broadcasting of Hawaii Inc., 61300 S Ironwood Rd, South Bend, IN 46614-9019.

Studio: 1188 Bishop St., Suite 502, Honolulu, HI 96813.

Mailing Address: 1188 Bishop St., Suite 502, Honolulu, HI 96813.

Phone: 808-538-1414; 219-291-8200. **Fax:** 808-526-0326.

E-mail: tboquer@lesea.com

Web Site: <http://www.kwhe.com>

Technical Facilities: Channel No. 45 (656-662 MHz). Authorized power: 87-kw max. visual, aural. Antenna: 4258-ft above av. terrain, 171-ft. above ground, 7510-ft. above sea level.

Latitude	20°	40'	58"
Longitude	156°	19'	07"

Note: Latitude and longitude coordinates shown are based on the North American Datum of 1927 (NAD 27) as currently required by the Mass Media Bureau of the FCC.

Ownership: LeSea Broadcasting Corp. (Group Owner).

Began Operation: December 31, 2002.

Represented (legal): Hardy Carey Chautin & Balkin LLP.

Personnel:

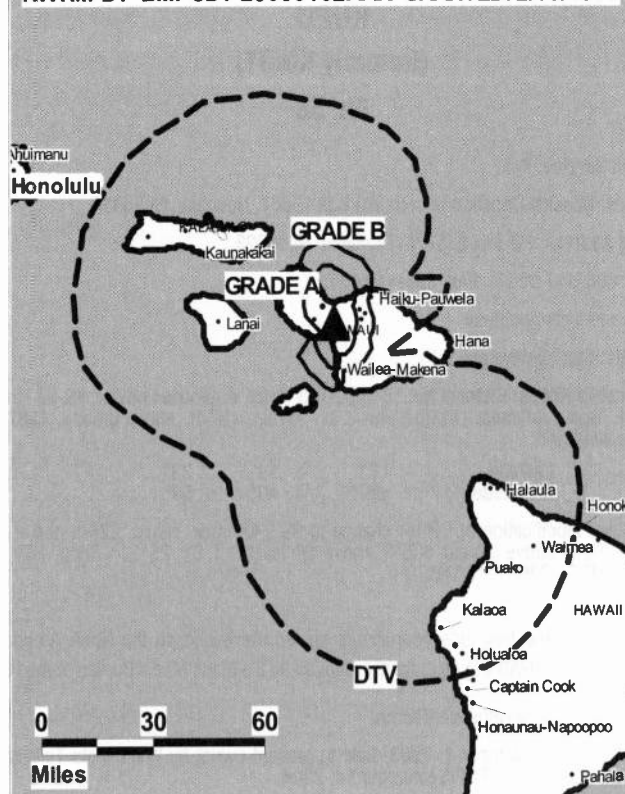
Tony Boquer, General Manager.

Michael Kemmerling, Chief Engineer.

Ray Flores, Traffic Manager.

City of License: Wailuku. **Station DMA:** Honolulu, HI. **Rank:** 73.

KWHM-DT BMPCDT-20030102AAR GRANTED: 2/10/2003



© 2008 Warren Communications News

Nielsen Data: Not available.

KUPU
(formerly KMGT)
Ch. 56

Network Service: IND.

Licensee: Oceania Christian Church, PO Box 15667, Honolulu, HI 96830.

Mailing Address: PO Box 235770, Honolulu, HI 96823.

Phone: 808-943-0007. **Fax:** 808-440-1375.

E-mail: manager@kupu.tv

Web Site: <http://www.kupu.tv/>

Technical Facilities: Channel No. 56 (722-728 MHz). Authorized power: 19-kw max. visual, aural. Antenna: 1115-ft above av. terrain, 107-ft. above ground, 1287-ft. above sea level.

Latitude	21°	19'	23"
Longitude	157°	40'	53"

Requests modification of CP for change to 30.9-kw max. visual, 226-ft above av. terrain, 69-ft. above ground, 535-ft. above sea level; lat. 21° 25' 31", long. 157° 45' 37", BMPCT-20061215AAU.

Note: Latitude and longitude coordinates shown are based on the North American Datum of 1927 (NAD 27) as currently required by the Mass Media Bureau of the FCC.

Ownership: Oceania Christian Church.

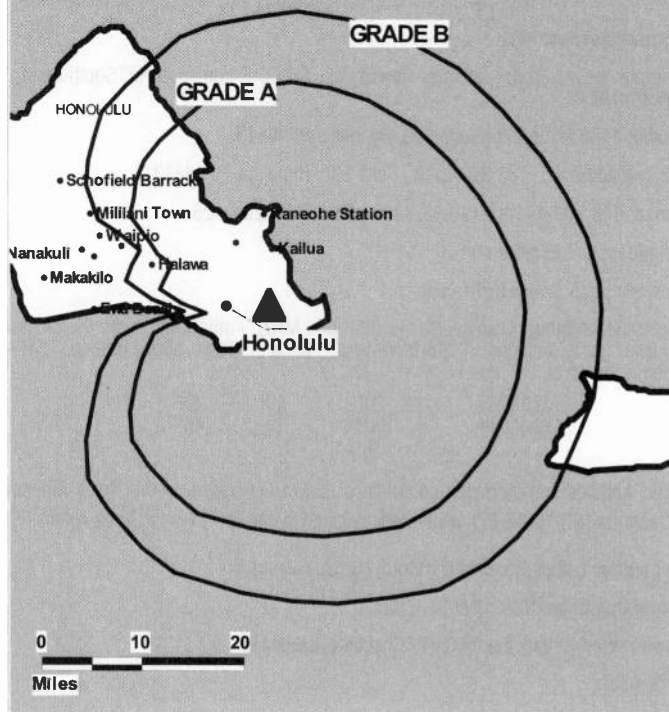
Began Operation: October 1, 2003. Sale to present owner by Waimanalo Television Partners approved by FCC September 14, 2006.

Represented (legal): Torkildson Katz Moore & Hetherington.

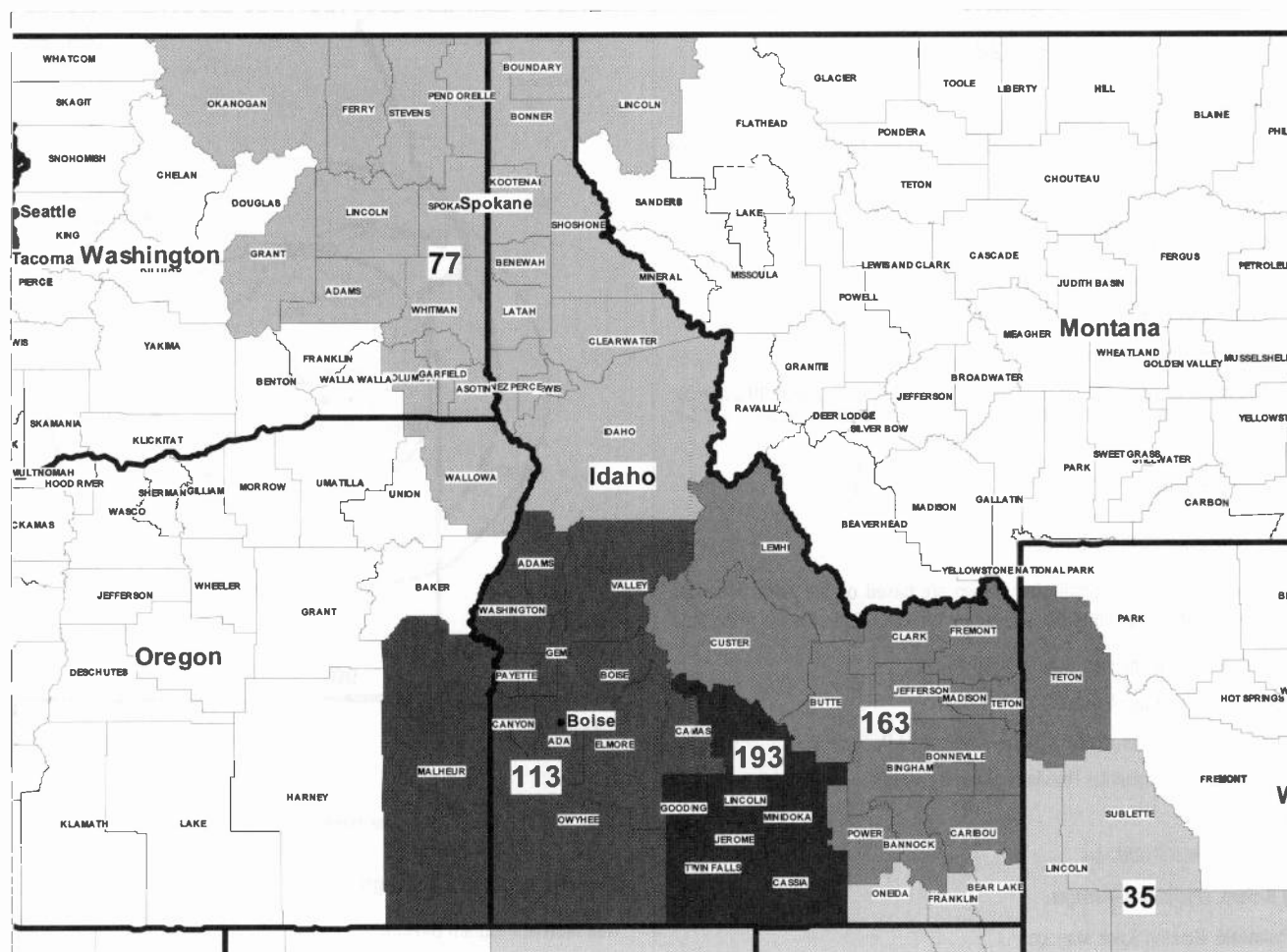
City of License: Waimanalo. **Station DMA:** Honolulu, HI. **Rank:** 73.

Nielsen Data: Not available.

KUPU BPCT-20040415ADQ GRANTED: 1/28/2005



© 2008 Warren Communications News



© 2008 Warren Communications News

MARKET	NIELSEN DMA TV HOUSEHOLDS	RANK	MARKET AREA COMMERCIAL STATIONS
Salt Lake City, UT	874,650	35	KCBU-DT (3); KCSG (4); KCSG-DT (14); KENV (10); KJZZ-DT (46); KJZZ-TV (14); KP4Z (24); KSL-DT (38); KSL-TV (5); KSTU (13); KSTU-DT (28); KTMW (20); KTVX (4); KTVX-DT (40); KUCW (30); KUCW-DT (48); KUPX (16); KUPX-DT (28); KUSG (12); KUSG-DT (9); KUTF (12); KUTH (32); KUTV (2); KUTV-DT (34); KVVN (3)
Spokane, WA	403,820	77	KAYU-DT (30); KAYU-TV (28); KGPX (34); KHQ-DT (15); KHQ-TV (6); KLEW-TV (3); KQUP (24); KREM-DT (20); KREM-TV (2); KSKN (22); KSKN-DT (36); KXLY-DT (13); KXLY-TV (4)
Boise, ID	251,920	113	KBCI-DT (28); KBCI-TV (2); KIVI (6); KIVI-DT (24); KJJB (39); KNIN-DT (10); KNIN-TV (9); KTRV-DT (13); KTRV-TV (12); KTVB (7); KTVB-DT (26)
Idaho Falls-Pocatello, ID	120,100	163	KBEO (11); KFXP (31); KIDK (3); KIDK-DT (36); KIFI-DT (9); KIFI-TV (8); KJWY (2); KPIF (15); KPVI (6); KPVI-DT (23)
Twin Falls, ID	62,590	193	KIDA (5); KMVT (11); KMVT-DT (16); KXTF (35); KXTF-DT (34)

Idaho *Digital* Station Totals as of October 1, 2007

	VHF	UHF	TOTAL
Commercial Television	3	8	11
Educational Television	1	4	5
	4	12	16

Idaho Analog Station Totals as of October 1, 2007

	VHF	UHF	TOTAL
Commercial Television	11	4	15
Educational Television	3	3	6
	14	7	21

KBCI-DT
Ch. 28

Network Service: CBS.

Licensee: Fisher Broadcasting-Idaho TV LLC, 100 4th Ave N, Ste 510, Seattle, WA 98109.

Studio: 140 N. 16th St., Boise, ID 83702.

Mailing Address: PO Box 2, Boise, ID 83707.

Phone: 208-472-2222. **Fax:** 208-472-2212.

E-mail: tinam@kbcitv.com

Web Site: <http://www.kbcitv.com>

Technical Facilities: Channel No. 28 (554-560 MHz). Authorized power: 89-kw max. visual, aural. Antenna: 2815-ft above av. terrain, 307-ft. above ground, 7173-ft. above sea level.

Latitude	43°	45'	21"
Longitude	116°	05'	54"

Transmitter: Deer Point Peak, Shafer Butte.

Note: Latitude and longitude coordinates shown are based on the North American Datum of 1927 (NAD 27) as currently required by the Mass Media Bureau of the FCC.

Ownership: Fisher Communications Inc. (Group Owner).

Began Operation: September 20, 2001.

Represented (legal): Pillsbury Winthrop Shaw Pittman LLP.

Represented (sales): Continental Television Sales.

Personnel:

Jeff Anderson, General Manager.

Jeffrey Bishop, Operations Manager.

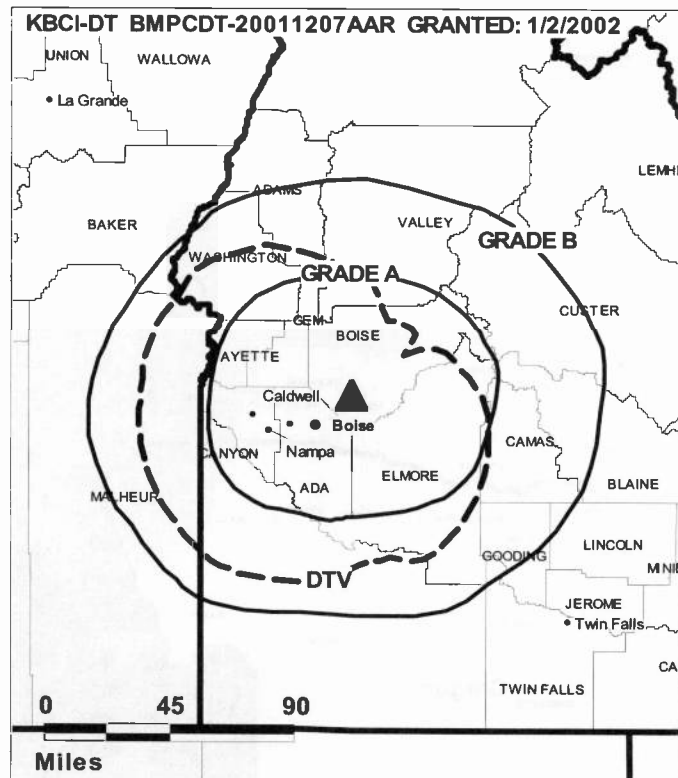
Larry Polowski, General Sales Manager.

Kym Pratt, Local Sales Manager.

Laura Walker, National Sales Coordinator.

Mark Browning, News Director.

Lee Williams, Chief Engineer.



© 2008 Warren Communications News

Steve Ringer, Business Manager.

Tina Morris, Program Director.

Greg Eisenbarth, Creative Services Director.

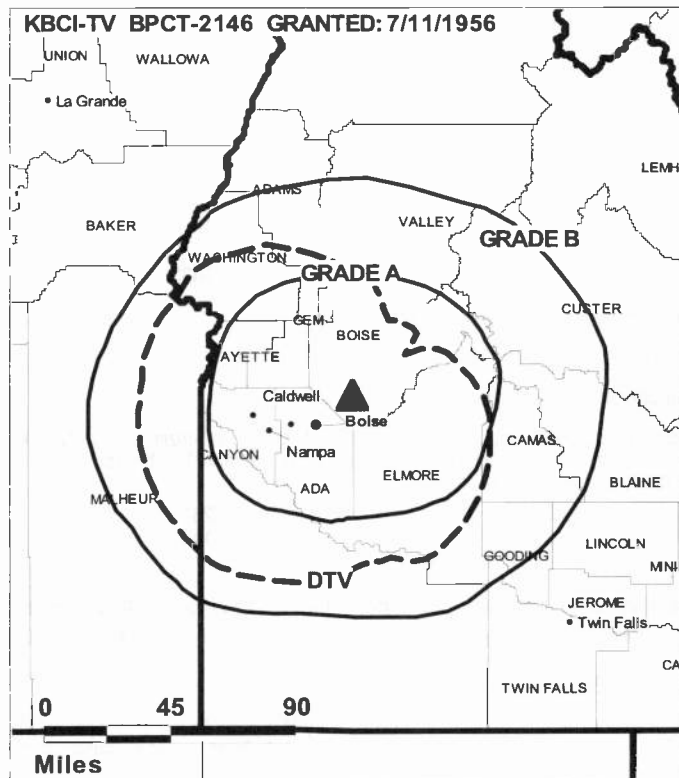
Tara Schwed, Traffic Manager.

City of License: Boise. **Station DMA:** Boise, ID. **Rank:** 113.

Nielsen Data: Not available.

KBCI-TV**Ch. 2****Network Service:** CBS.**Licensee:** Fisher Broadcasting-Idaho TV LLC, 100 4th Ave N, Ste 510, Seattle, WA 98109.**Studio:** 140 N. 16th St., Boise, ID 83702.**Mailing Address:** PO Box 2, Boise, ID 83707.**Phone:** 208-472-2222. **Fax:** 208-472-2212.**E-mail:** tinam@kbcitv.com**Web Site:** http://www.kbcitv.com**Technical Facilities:** Channel No. 2 (54-60 MHz). Authorized power: 65-kw visual, 12.9-kw aural. Antenna: 2640-ft above av. terrain, 150-ft. above ground, 7170-ft. above sea level.

Latitude	43°	45'	17"
Longitude	116°	05'	53"

Transmitter: Deer Point Peak, Shafer Butte.**Note:** Latitude and longitude coordinates shown are based on the North American Datum of 1927 (NAD 27) as currently required by the Mass Media Bureau of the FCC.**Satellite Earth Stations:** Transmitter Larcum; DH Satellite, 3-meter Ku-band; Harris, 6.1-meter C-band; Scientific-Atlanta, 7-meter C-band; Scientific-Atlanta, Harris, Drake receivers.**News Services:** AP, CBS Newspath.**Ownership:** Fisher Communications Inc. (Group Owner).**Began Operation:** November 26, 1953. Sale to Northwest Television Inc. by Boise Valley Broadcasters Inc. approved by FCC August 31, 1976. Sale to Retlaw Enterprises Inc. approved by FCC March 31, 1996. Sale to present owner from Retlaw Enterprises Inc. approved by FCC April 20, 1999.**Represented (sales):** Continental Television Sales.**Represented (legal):** Pillsbury Winthrop Shaw Pittman LLP.**Personnel:****Jeff Anderson**, General Manager.**Jeffrey Bishop**, Operations Manager.**Larry Polowski**, General Sales Manager.**Kym Pratt**, Local Sales Manager.**Laura Walker**, National Sales Coordinator.**Mark Browning**, News Director.**Steve Ringer**, Business Manager.**Tina Morris**, Program Director.

© 2008 Warren Communications News

Greg Eisenbarth, Creative Services Director.**Tara Schwed**, Traffic Manager.**City of License:** Boise. **Station DMA:** Boise, ID. **Rank:** 113.

Circulation © 2007 Nielsen. Coverage based on Nielsen study.

GrandTotal	Cable TV Households	Non-cable TV Households	Total TV Households
Estimated Station Totals *	80,930	149,620	230,550
Average Weekly Circulation (2007)	53,880	83,613	137,493
Average Daily Circulation (2007)			62,935
Station DMA Total	Cable TV Households	Non-cable TV Households	Total TV Households
Estimated Station Totals *	80,930	149,620	230,550
Average Weekly Circulation (2007)	53,880	83,613	137,493
Average Daily Circulation (2007)			62,935

*Estimated station totals are sums of the Nielsen TV and Cable TV household estimates for each county in which the station registers viewing of more than 5% as per the Nielsen Survey Methods.

KKJB
Ch. 39

Network Service: IND.

Licensee: Cocola Broadcasting Companies LLC, 706 W. Herndon Ave., Fresno, CA 93650-1033.

Studio: 1976 Century Way, Boise, ID.

Mailing Address: 706 W. Herndon Ave., Fresno, CA 93650-1033.

Phone: 208-331-3900. **Fax:** 559-435-3201.

E-mail: info@cocolatv.com

Web Site: http://www.kkjbtv.com

Technical Facilities: Channel No. 39 (320-626 MHz). Authorized power: 1295-kw max. visual, aural. Antenna: 1752-ft above av. terrain, 164-ft. above ground, 6020-ft. above sea level.

Latitude	43°	44'	23"
Longitude	116°	08'	15"

Note: Latitude and longitude coordinates shown are based on the North American Datum of 1927 (NAD 27) as currently required by the Mass Media Bureau of the FCC.

Ownership: Boise Telecasters LP.

Began Operation: Sale to present owner by Gary M. Cocola Family Trust approved by FCC May 11, 2004. Sale to Gary M. Cocola Family Trust by KM Communications Inc. approved by FCC March 11, 2004.

Represented (legal): Dow Lohnes PLLC.

Personnel:

Gary Cocola, General Manager.

City of License: Boise. **Station DMA:** Boise, ID. **Rank:** 113.

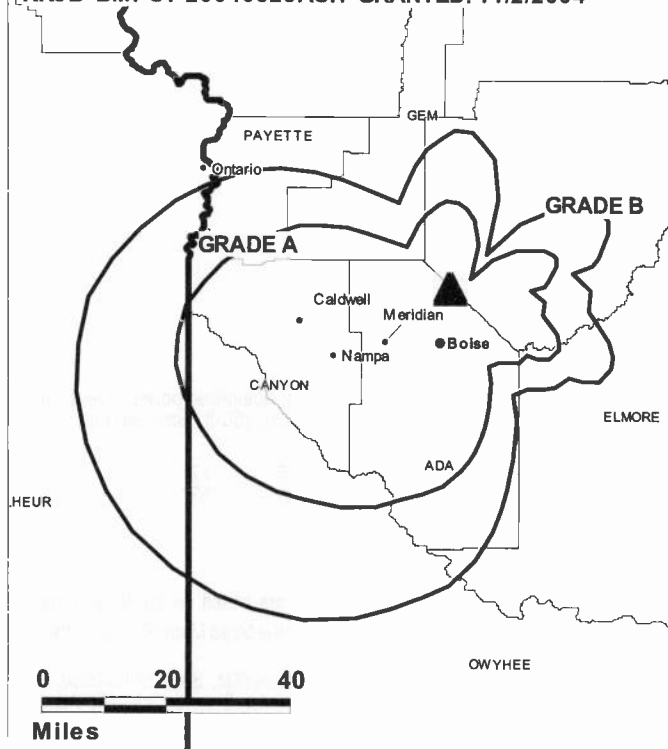
Communications Daily

Warren Communications News

Get the industry standard FREE —

For a no-obligation trial call 800-771-9202 or visit www.warren-news.com

KKJB BMPCT-20040629ACH GRANTED: 11/2/2004



© 2008 Warren Communications News

Circulation © 2007 Nielsen. Coverage based on Nielsen study.

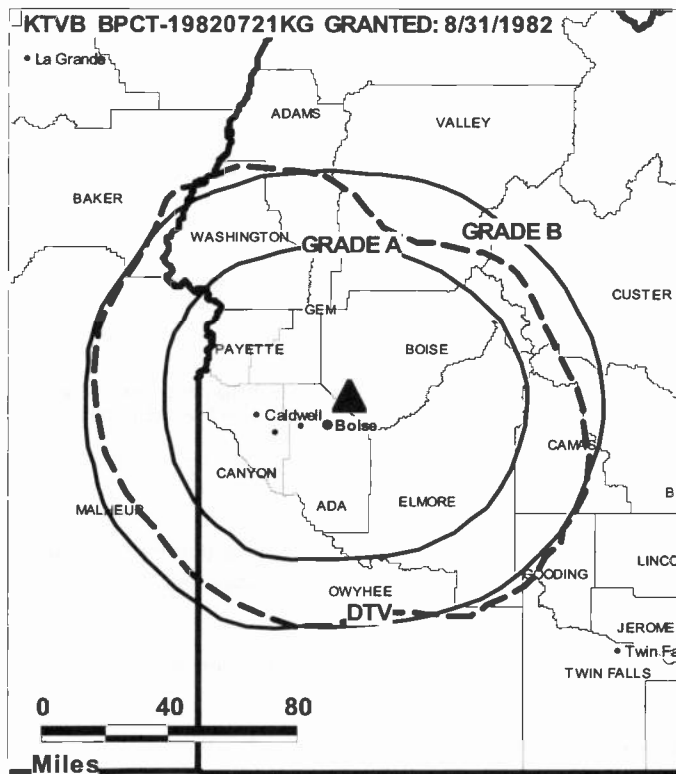
GrandTotal	Cable TV Households	Non-cable TV Households	Total TV Households
Estimated Station Totals *	0	2,990	2,990
Average Weekly Circulation (2007)	0	472	472
Average Daily Circulation (2007)		114	114

Station DMA Total	Cable TV Households	Non-cable TV Households	Total TV Households
Estimated Station Totals *	0	2,990	2,990
Average Weekly Circulation (2007)	0	472	472
Average Daily Circulation (2007)		114	114

*Estimated station totals are sums of the Nielsen TV and Cable TV household estimates for each county in which the station registers viewing of more than 5% as per the Nielsen Survey Methods.

KTVB
Ch. 7**Network Service:** NBC.**Licensee:** Belo TV Inc., 400 S. Record St., Dallas, TX 75202.**Studio:** 5407 Fairview Ave., Boise, ID 83706.**Mailing Address:** PO Box 7, Boise, ID 83707.**Phone:** 208-375-7277. **Fax:** 208-378-1762.**E-mail:** darmstrong@ktvb.com**Web Site:** http://www.ktvb.com**Technical Facilities:** Channel No. 7 (174-180 MHz). Authorized power: 162-kw visual, 26.3-kw aural. Antenna: 2650-ft above av. terrain, 226-ft. above ground, 7206-ft. above sea level.

Latitude	43°	45'	16"
Longitude	116°	05'	56"

Transmitter: TV Lot No. 3, Deer Point, ID.**Note:** Latitude and longitude coordinates shown are based on the North American Datum of 1927 (NAD 27) as currently required by the Mass Media Bureau of the FCC.**Satellite Earth Station:** Transmitter RCA; Prodelin, 5-meter C-band; Microdyne, M/A-Com, Harris, Gardiner receivers.**News Services:** AP, NBC News Channel, CNN Newsource.**Ownership:** Belo Corp. (Group Owner).**Began Operation:** July 12, 1953. Sale to King Broadcasting by Georgia M. Davidson, et al., approved by FCC February 22, 1980 (Television Digest, Vol. 19:41). Sale to Providence Journal Broadcasting approved August 27, 1991 (Vol. 30:35; 31:9, 29). Sale to present owner approved by FCC February 28, 1997. (Vol. 36:40, 37:9).**Represented (sales):** TeleRep Inc.**Represented (legal):** Wiley Rein.**Personnel:****Doug Armstrong**, President & General Manager.**P.J. Laws**, Promotion Director.**Traci Liew**, Research Director.**Paul Budell**, Operations Manager.**Kristi Edmunds**, Sales & Marketing Director.**Robert Truman**, Local Sales Manager.**Brad Bond**, National Sales Manager.**Richard Strack**, Chief Engineer.**Ryan Cleverley**, Controller.**Shannon Godsey**, Program Director & Traffic Manager.**City of License:** Boise. **Station DMA:** Boise, ID. **Rank:** 113.

© 2008 Warren Communications News

Circulation © 2007 Nielsen. Coverage based on Nielsen study.

GrandTotal	Cable TV Households	Non-cable TV Households	Total TV Households
Estimated Station Totals *	84,710	174,440	259,150
Average Weekly Circulation (2007)	67,851	115,643	183,494
Average Daily Circulation (2007)			106,718
Station DMA Total	Cable TV Households	Non-cable TV Households	Total TV Households
Estimated Station Totals *	80,930	149,620	230,550
Average Weekly Circulation (2007)	65,636	112,327	177,963
Average Daily Circulation (2007)			104,486
Other DMA Total	Cable TV Households	Non-cable TV Households	Total TV Households
Estimated Station Totals *	3,780	24,820	28,600
Average Weekly Circulation (2007)	2,215	3,316	5,531
Average Daily Circulation (2007)			2,232

*Estimated station totals are sums of the Nielsen TV and Cable TV household estimates for each county in which the station registers viewing of more than 5% as per the Nielsen Survey Methods.

KTVB-DT
Ch. 26
Network Service: NBC.

Licensee: Belo TV Inc., 400 S. Record St., Dallas, TX 75202.

Studio: 5407 Fairview Ave., Boise, ID 83706.

Mailing Address: PO Box 7, Boise, ID 83707.

Phone: 208-375-7277; 800-559-7277. **Fax:** 208-378-1762.

E-mail: darmstrong@ktvb.com

Web Site: http://www.ktvb.com

Technical Facilities: Channel No. 26 (542-548 MHz). Authorized power: 948-kw max. visual, aural. Antenna: 2575-ft above av. terrain, 121-ft. above ground, 7100-ft. above sea level.

Latitude	43°	45'	16"
Longitude	116°	05'	56"

Note: Latitude and longitude coordinates shown are based on the North American Datum of 1927 (NAD 27) as currently required by the Mass Media Bureau of the FCC.

Ownership: Belo Corp. (Group Owner).

Began Operation: November 1, 2002. Standard and High Definition.

Represented (sales): TeleRep Inc.

Personnel:
Doug Armstrong, President & General Manager.

Paul Budell, Operations Manager.

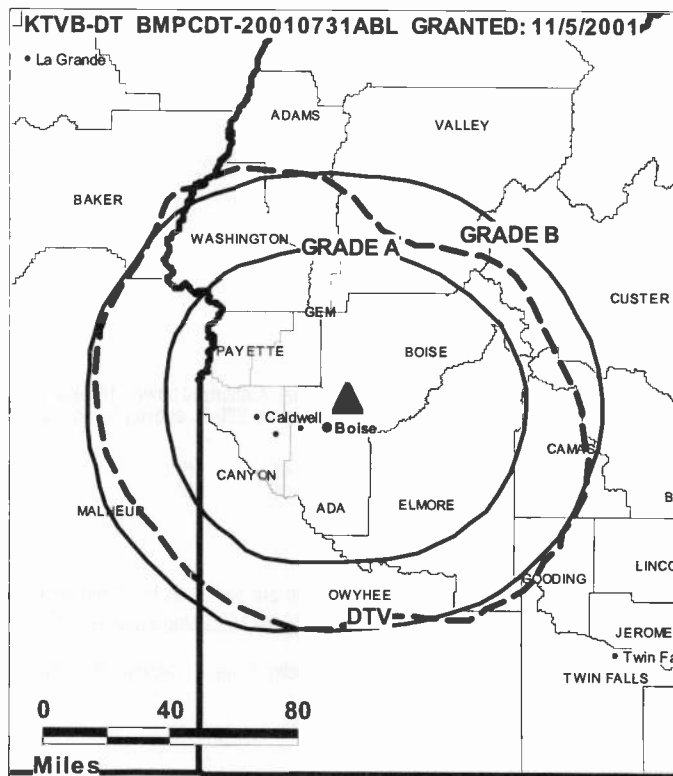
Kristi Edmunds, Sales & Marketing Director.

Robert Truman, Local Sales Manager.

Brad Band, National Sales Manager.

Richard Strack, Chief Engineer.

Ryan Cleverley, Controller.

P.J. Laws, Promotion Director.


© 2008 Warren Communications News

Traci Liew, Research Director.

Shannon Godsey, Program Director & Traffic Manager.

City of License: Boise. **Station DMA:** Boise, ID. **Rank:** 113.

Nielsen Data: Not available.

KNIN-DT

Ch. 10

Network Service: CW.

Grantee: Banks-Boise Inc., 1124 Merrill St., Winnetka, IL 60093.

Studio: 816 W. Bannock, Suite 402, Boise, ID 83702.

Mailing Address: 816 W. Bannock, Suite 402, Boise, ID 83702.

Phone: 208-331-0909. **Fax:** 208-344-0119.

E-mail: andyf@knin.com

Web Site: <http://www.knin.com>

Technical Facilities: Channel No. 10 (192-198 MHz). Authorized power: 14-kw visual, aural. Antenna: 2684-ft above av. terrain, 177-ft. above ground, 7218-ft. above sea level.

Latitude	43°	45'	18"
Longitude	116°	05'	52"

Note: Latitude and longitude coordinates shown are based on the North American Datum of 1927 (NAD 27) as currently required by the Mass Media Bureau of the FCC.

Ownership: Banks Broadcasting Inc.

Began Operation: Station operating under Special Temporary Authority at 3.34-kw visual; no on-air date

Represented (legal): Covington & Burling.

Represented (sales): Blair Television.

Personnel:

Lyle Banks, General Manager.

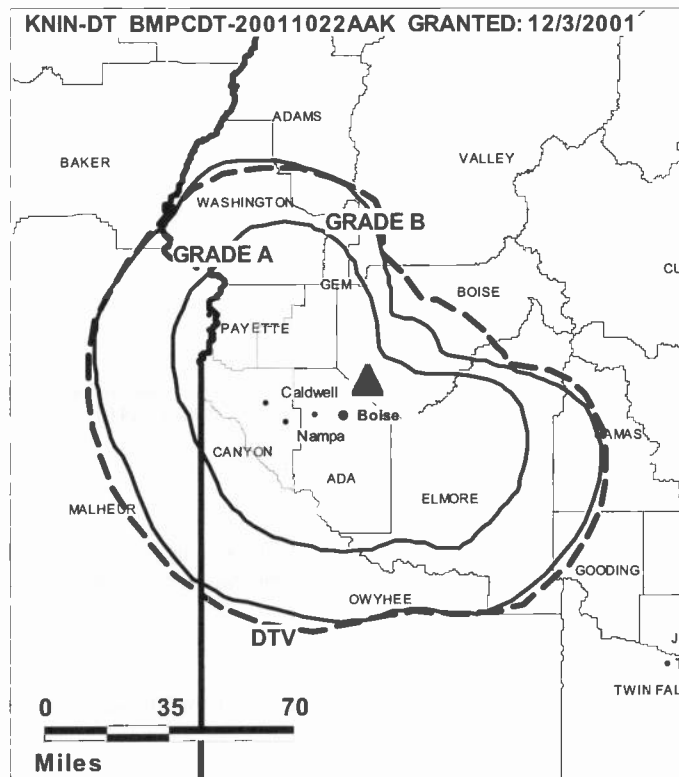
Roger Ayers, General Sales Manager.

Tom Kietly, Local Sales Manager.

David Smith, Chief Engineer.

Tauna Pacheco, Business Manager.

Toni Gillett, Program Director.



© 2008 Warren Communications News

Jim Stoner, Promotion Director.

Andy Favor, Production Manager.

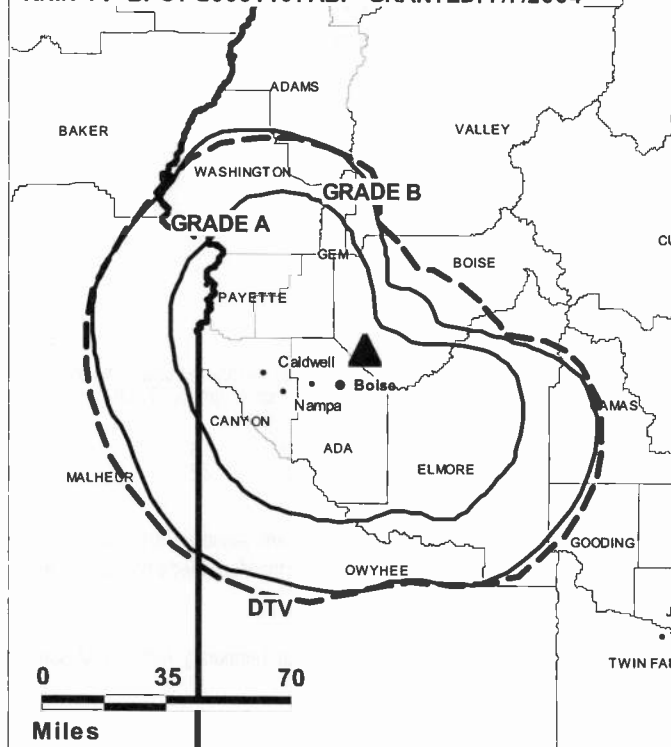
Nicole Pulley, Traffic Manager.

City of License: Caldwell. **Station DMA:** Boise, ID. **Rank:** 113.

Nielsen Data: Not available.

KNIN-TV**Ch. 9****Network Service:** CW.**Licensee:** Banks-Boise Inc., 1124 Merrill St., Winnetka, IL 60093.**Studio:** 816 W. Bannock, Suite 402, Boise, ID 83702.**Mailing Address:** 816 W. Bannock, Suite 402, Boise, ID 83702.**Phone:** 208-331-0909. **Fax:** 208-344-0119.**E-mail:** andyf@knin.com**Web Site:** http://www.knin.com**Technical Facilities:** Channel No. 9 (186-192 MHz). Authorized power: 162-kw visual, aural. Antenna: 2690-ft above av. terrain, 210-ft. above ground, 7241-ft. above sea level.

Latitude	43°	45'	18"
Longitude	116°	05'	52"

Note: Latitude and longitude coordinates shown are based on the North American Datum of 1927 (NAD 27) as currently required by the Mass Media Bureau of the FCC.**Multichannel TV Sound:** Stereo only.**Ownership:** Banks Broadcasting Inc.**Began Operation:** December 28, 1992. Sale to present owner by Bill Schuyler approved by FCC March 19, 2001.**Represented (sales):** Blair Television.**Represented (legal):** Covington & Burling.**Represented (engineering):** Lieberman & Walisko.**Personnel:****Lyle Banks,** General Manager.**Roger Ayers,** General Sales Manager.**Tom Kietly,** Local Sales Manager.**David Smith,** Chief Engineer.**Tauna Pacheco,** Business Manager.**Toni Gillett,** Program Director.**Jim Stoner,** Promotion Director.**Andy Favor,** Production Manager.**Nicole Pulley,** Traffic Manager.**City of License:** Caldwell. **Station OMA:** Boise, ID. **Rank:** 113.**KNIN-TV BPCT-20031107ABP GRANTED: 7/7/2004**

© 2008 Warren Communications News

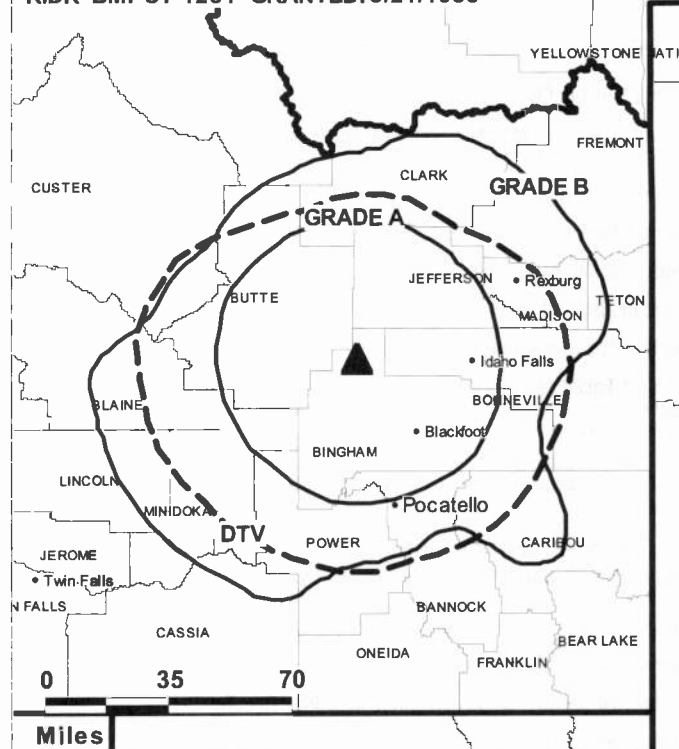
Circulation © 2007 Nielsen. Coverage based on Nielsen study.

GrandTotal	Cable TV Households	Non-cable TV Households	Total TV Households
Estimated Station Totals *	79,490	149,620	229,110
Average Weekly Circulation (2007)	23,827	58,447	82,274
Average Daily Circulation (2007)			28,304
Station DMA Total	Cable TV Households	Non-cable TV Households	Total TV Households
Estimated Station Totals *	79,490	149,620	229,110
Average Weekly Circulation (2007)	23,827	58,447	82,274
Average Daily Circulation (2007)			28,304

*Estimated station totals are sums of the Nielsen TV and Cable TV household estimates for each county in which the station registers viewing of more than 5% as per the Nielsen Survey Methods.

KIDK**Ch. 3****Network Service:** CBS.**Licensee:** Fisher Broadcasting-Southeast Idaho TV LLC, 600 University St, Ste 1525, Seattle, WA 98101.**Studios:** 1255 E. 17th St., Idaho Falls, ID 83401; 150 S. Main, Pocatello, ID 83204.**Mailing Address:** PO Box 2008, Idaho Falls, ID 83403.**Phone:** 208-522-5100. **Fax:** 208-522-5103.**E-mail:** rhode@kidk.com**Web Site:** http://www.kidk.com**Technical Facilities:** Channel No. 3 (60-66 MHz). Authorized power: 100-kw visual, 14.4-kw aural. Antenna: 1600-ft above av. terrain, 201-ft. above ground, 6791-ft. above sea level.

Latitude	43°	29'	51"
Longitude	112°	39'	50"

Transmitter: Little Butte Mountain, 8.5-mi. NE of Atomic City, ID.**Note:** Latitude and longitude coordinates shown are based on the North American Datum of 1927 (NAD 27) as currently required by the Mass Media Bureau of the FCC.**Satellite Earth Stations:** Transmitter Larcen; Scientific-Atlanta, 4.6-meter; Scientific-Atlanta, 7-meter; Scientific-Atlanta receivers.**News Service:** AP.**Ownership:** Fisher Communications Inc. (Group Owner).**Began Operation:** December 20, 1953. Sale to John Price by Lucille J. Ricks, et al., approved by FCC October 2, 1984. Sale to Retlaw Enterprises Inc. approved by FCC December 3, 1987. Sale to present owner from Retlaw Enterprises Inc. approved by FCC April 20, 1999.**Represented (sales):** Continental Television Sales.**Represented (legal):** Pillsbury Winthrop Shaw Pittman LLP.**Represented (engineering):** Hammett & Edison Inc.**Personnel:****Jeffrey R. Anderson**, General Manager.**Gina Berger**, Station & Local Sales Manager.**Kim Southwick**, Operations Manager.**Terry Miller**, News Director.**Gary Smith**, Chief Engineer.**Leslee Hammer**, Business Manager.**Kerri Huyck**, Programming.**Shilo Rodehouse**, Promotions Director & Production Manager.**Angela Smith**, Traffic Manager & National Sales Assistant.**Steve Cannon**, Community Affairs.**KIDK BMPCT-1281 GRANTED: 8/21/1953**

© 2008 Warren Communications News

City of License: Idaho Falls. **Station DMA:** Idaho Falls-Pocatello, ID. **Rank:** 163.

Circulation © 2007 Nielsen. Coverage based on Nielsen study.

GrandTotal	Cable TV Households	Non-cable TV Households	Total TV Households
Estimated Station Totals *	42,270	74,160	116,430
Average Weekly Circulation (2007)	27,812	39,928	67,740
Average Daily Circulation (2007)			33,049
Station DMA Total	Cable TV Households	Non-cable TV Households	Total TV Households
Estimated Station Totals *	36,750	74,160	110,910
Average Weekly Circulation (2007)	27,225	39,928	67,153
Average Daily Circulation (2007)			32,960
Other DMA Total	Cable TV Households	Non-cable TV Households	Total TV Households
Estimated Station Totals *	5,520	0	5,520
Average Weekly Circulation (2007)	587	0	587
Average Daily Circulation (2007)			89

*Estimated station totals are sums of the Nielsen TV and Cable TV household estimates for each county in which the station registers viewing of more than 5% as per the Nielsen Survey Methods.

KIDK-DT
Ch. 36

Network Service: CBS.

Licensee: Fisher Broadcasting-Southeast Idaho TV LLC, 600 University St, Ste 1525, Seattle, WA 98101.

Studios: 150 S. Main, Pocatello, ID 83204; 1255 E. 17th St., Idaho Falls, ID 83401.

Mailing Address: PO Box 2008, Idaho Falls, ID 83403.

Phone: 208-522-5100. **Fax:** 208-522-5103.

E-mail: rhode@kidk.com

Web Site: http://www.kidk.com

Technical Facilities: Channel No. 36 (602-608 MHz). Authorized power: 200-kw visual, aural. Antenna: 1499-ft above av. terrain, 102-ft. above ground, 6673-ft. above sea level.

Latitude	43°	29'	51"
Longitude	112°	39'	50"

Note: Latitude and longitude coordinates shown are based on the North American Datum of 1927 (NAD 27) as currently required by the Mass Media Bureau of the FCC.

Ownership: Fisher Communications Inc. (Group Owner).

Began Operation: Station operating; no on-air date

Represented (legal): Pillsbury Winthrop Shaw Pittman LLP.

Represented (sales): Continental Television Sales.

Personnel:

Jeffrey R. Anderson, General Manager.

Gina Berger, Station & Local Sales Manager.

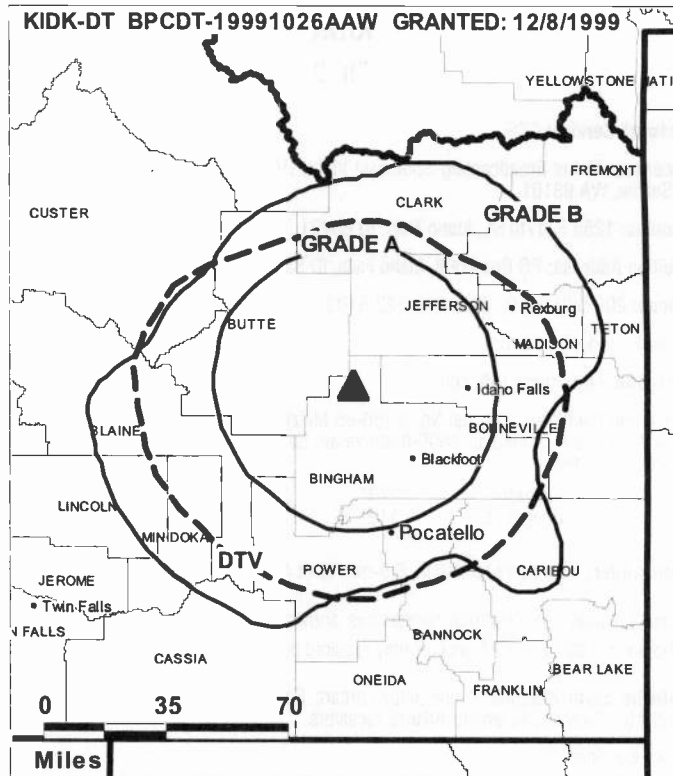
Kim Southwick, Operations Manager.

Terry Miller, News Director.

Gary Smith, Chief Engineer.

Leslee Hammer, Business Manager.

Kerri Huyck, Program Director.



© 2008 Warren Communications News

Shilo Rodehouse, Promotions Director & Production Manager.

Angela Smith, Traffic Manager & National Sales Assistant.

Steve Cannon, Community Affairs.

City of License: Idaho Falls. **Station DMA:** Idaho Falls-Pocatello, ID. **Rank:** 163.

Nielsen Data: Not available.

KIFI-DT
Ch. 9

Network Service: ABC.

Licensee: NPG of Idaho Inc., 825 Edmond St., St. Joseph, MO 64501.

Studio: 1915 N. Yellowstone Hwy., Idaho Falls, ID 83401.

Mailing Address: PO Box 2148, Idaho Falls, ID 83403.

Phone: 208-525-8888. **Fax:** 208-522-1930.

E-mail: tlaron@loclanews8com

Web Site: <http://www.localnews8.com>

Technical Facilities: Channel No. 9 (186-192 MHz). Authorized power: 17.9-kw visual, aural. Antenna: 1522-ft above av. terrain, 141-ft. above ground, 6814-ft. above sea level.

Latitude	43°	30'	04"
Longitude	112°	39'	43"

Holds CP for change to 1522-ft above av. terrain, 141-ft. above ground, 6670-ft. above sea level; BMPCDT-20060118ACY.

Note: Latitude and longitude coordinates shown are based on the North American Datum of 1927 (NAD 27) as currently required by the Mass Media Bureau of the FCC.

Ownership: News Press & Gazette Co. (Group Owner).

Began Operation: Station operating; no on-air date

Represented (legal): Smithwick & Belendiuk PC.

Personnel:

Timothy A. Larson, General Manager.

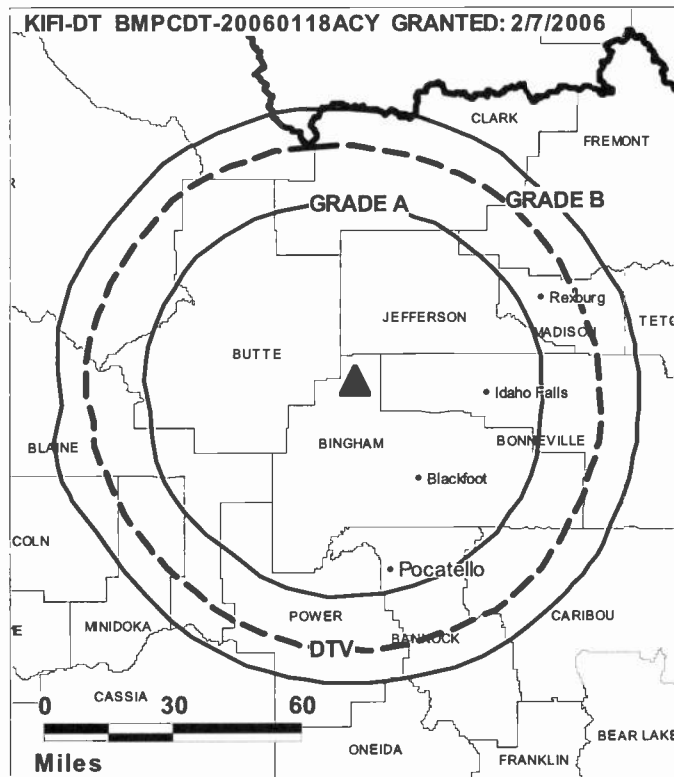
Monte Young, General Sales Manager.

Vera Gillespie, Local Sales Manager.

Rick Landon, National Sales Manager.

Jim Nagy, News Director.

Martin Hastings, Chief Engineer.



Lee Shumway, Controller.

Misty Benjamin, Promotion Coordinator.

City of License: Idaho Falls. **Station DMA:** Idaho Falls-Pocatello, ID. **Rank:** 163.

Nielsen Data: Not available.

KIFI-TV

Ch. 8

Network Service: ABC.

Licensee: NPG of Idaho Inc., 825 Edmond St., St. Joseph, MO 64501.

Studio: 1915 N. Yellowstone Hwy., Idaho Falls, ID 83401.

Mailing Address: PO Box 2148, Idaho Falls, ID 83403.

Phone: 208-525-8888. **Fax:** 208-522-1930.

E-mail: tlarson@localnews8.com

Web Site: http://www.localnews8.com

Technical Facilities: Channel No. 8 (180-186 MHz). Authorized power: 316-kw visual, aural. Antenna: 1522-ft above av. terrain, 141-ft. above ground, 6670-ft. above sea level.

Latitude	43°	30'	04"
Longitude	112°	39'	43"

Note: Latitude and longitude coordinates shown are based on the North American Datum of 1927 (NAD 27) as currently required by the Mass Media Bureau of the FCC.

Multichannel TV Sound: Stereo only.

Satellite Earth Stations: Transmitter Harris; Andrew, 2.4-meter Ku-band; AFC, 3-meter Ku-band; Scientific-Atlanta, Microdyne, M/A-Com, Andrew receivers.

News Services: AP, CNN Newsource, ABC NewsOne.

Ownership: News Press & Gazette Co. (Group Owner).

Began Operation: January 23, 1961. Sale to present owner by The Post Co. approved by FCC June 15, 2005.

Represented (engineering): du Treil, Lundin & Rackley Inc.

Represented (legal): Smithwick & Belendiuk PC.

Personnel:

Tim A. Larson, General Manager.

Monte K. Young, General Sales Manager.

Vera Gillespie, Local Sales Manager.

Rick Landon, National Sales Manager.

Jim Nagy, News Director.

Martin Hastings, Chief Engineer.

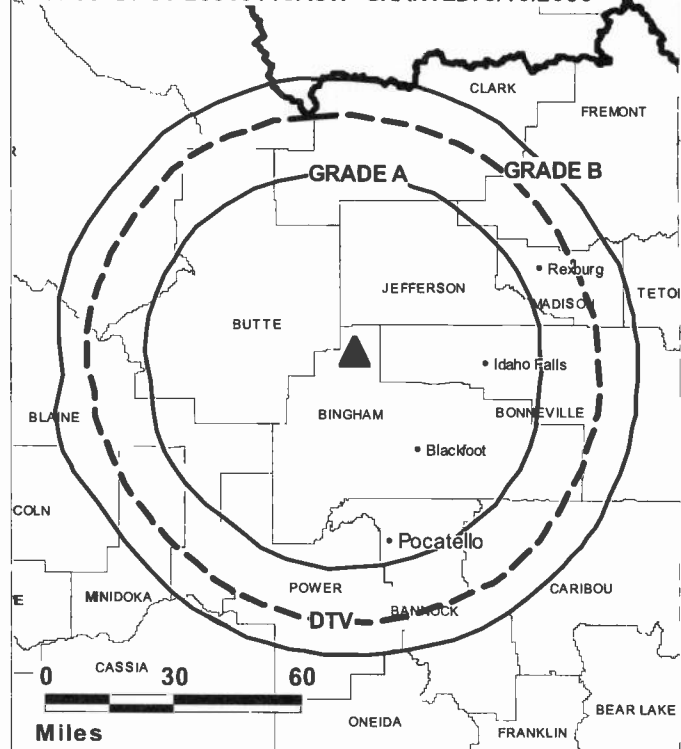
Kepper, Tupper & Company

We brokered the sale of KIFI-TV

112 High Ridge Ave. Ridgefield, CT 203-431-3366

Kepper-Tupper.com

KIFI-TV BPCT-20060118ACW GRANTED: 3/10/2006



© 2008 Warren Communications News

Lee Shumway, Controller.

Misty Benjamin, Promotion Coordinator.

City of License: Idaho Falls. **Station DMA:** Idaho Falls-Pocatello, ID. **Rank:** 163.

Circulation © 2007 Nielsen. Coverage based on Nielsen study.

GrandTotal	Cable TV Households	Non-cable TV Households	Total TV Households
Estimated Station Totals *	42,270	82,040	124,310
Average Weekly Circulation (2007)	27,861	42,856	70,717
Average Daily Circulation (2007)			34,716
Station DMA Total	Cable TV Households	Non-cable TV Households	Total TV Households
Estimated Station Totals *	36,750	74,160	110,910
Average Weekly Circulation (2007)	26,846	41,520	68,366
Average Daily Circulation (2007)			33,830
Other DMA Total	Cable TV Households	Non-cable TV Households	Total TV Households
Estimated Station Totals *	5,520	7,880	13,400
Average Weekly Circulation (2007)	1,015	1,336	2,351
Average Daily Circulation (2007)			886

*Estimated station totals are sums of the Nielsen TV and Cable TV household estimates for each county in which the station registers viewing of more than 5% as per the Nielsen Survey Methods.

KLEW-DT

Ch. 32

Network Service: CBS.

Grantee: Fisher Broadcasting-Washington TV LLC, 100 4th Ave N, Ste 510, Seattle, WA 98109.

Studio: 2626 17th St., Lewiston, ID 83501.

Mailing Address: PO Box 615, Lewiston, ID 83501.

Phone: 208-746-2636. **Fax:** 208-746-4819.

E-mail: info@klewtv.com

Web Site: http://www.klewtv.com

Technical Facilities: Channel No. 32 (578-584 MHz). Authorized power: 200-kw max. visual, aural. Antenna: 1184-ft above av. terrain, 226-ft. above ground, 3150-ft. above sea level.

Latitude	46°	27'	27"
Longitude	117°	05'	56"

Note: Latitude and longitude coordinates shown are based on the North American Datum of 1927 (NAD 27) as currently required by the Mass Media Bureau of the FCC.

Satellite Earth Stations: Transmitter Harris; Prodelin, 3-meter C-band; General Instrument, 3-meter KC-band; Vertex, 4.6-meter C-band; Scientific-Atlanta, M/A-Corn receivers.

Ownership: Fisher Communications Inc. (Group Owner).

Began Operation: March 29, 2002. Standard Definition. Station operating under Special Temporary Authority at 5-kw max. visual.

Represented (engineering): Hammett & Edison Inc.

Represented (legal): Pillsbury Winthrop Shaw Pittman LLP.

Represented (sales): Petry Television Inc.

Personnel:

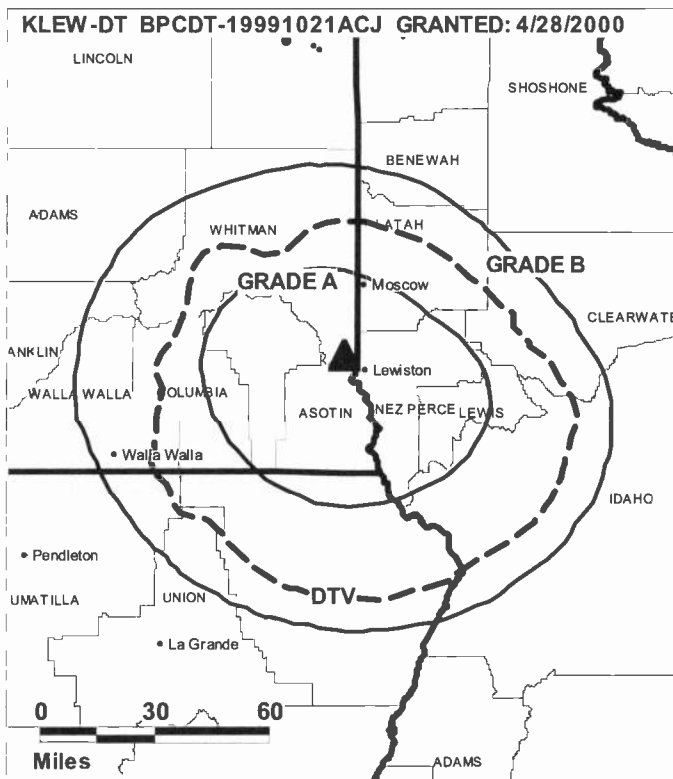
Ken Messer, General Manager.

Fred I. Fickenwirth, Station Manager & General Sales Manager.

Lori Krause, Traffic Manager.

Margo Aragon, Public Affairs Director.

Greg Meyer, News Director & Production Manager.



© 2008 Warren Communications News

Marlin Jackson, Chief Engineer.

Cheryl Menke, Business Manager.

Stu Seibel, Programming Director.

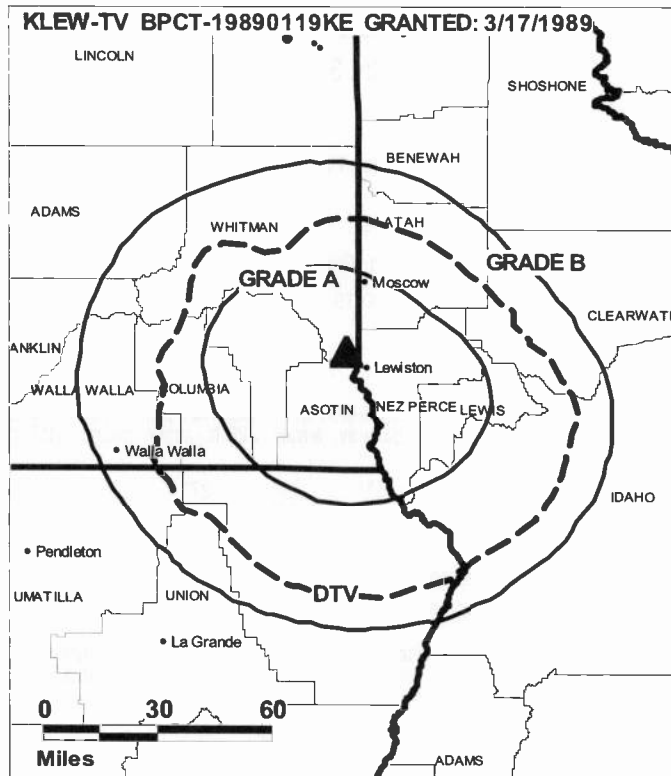
City of License: Lewiston. **Station DMA:** Yakima-Pasco-Richland-Kennewick, WA.

Rank: 126.

Nielsen Data: Not available.

KLEW-TV**Ch. 3****(Affiliated with KIMA-TV, Yakima)****Network Service:** CBS.**Licensee:** Fisher Broadcasting-Washington TV LLC, 100 4th Ave N, Ste 510, Seattle, WA 98109.**Studio:** 2626 17th St., Lewiston, ID 83501.**Mailing Address:** PO Box 615, Lewiston, ID 83501.**Phone:** 208-746-2636. **Fax:** 208-746-4819.**E-mail:** info@klewtv.com**Web Site:** http://www.klewtv.com**Technical Facilities:** Channel No. 3 (60-66 MHz). Authorized power: 56.2-kw visual, 11.2-kw aural. Antenna: 1260-ft above av. terrain, 304-ft. above ground, 3203-ft. above sea level.

Latitude	46°	27'	27"
Longitude	117°	05'	56"

Transmitter: 3-mi. NW of Clarkston, WA, 2.5-mi. SW of U.S. 195.**Note:** Latitude and longitude coordinates shown are based on the North American Datum of 1927 (NAD 27) as currently required by the Mass Media Bureau of the FCC.**Satellite Earth Stations:** Transmitter Larcen, Harris; Prodelin, 3-meter C-band; General Instrument, 3-meter KC-band; Vertex, 4.6-meter C-band; Scientific-Atlanta, M/A-Com receivers.**News Services:** AP, CNN Newsource, CBS Newspath.**Ownership:** Fisher Communications Inc. (Group Owner).**Began Operation:** December 7, 1955.**Represented (sales):** Petry Television Inc.**Represented (legal):** Pillsbury Winthrop Shaw Pittman LLP.**Represented (engineering):** Hammett & Edison Inc.**Personnel:****Ken Messer**, General Manager.**Fred I. Fickenwirth**, Station Manager & General Sales Manager.**Lori Krause**, Traffic Manager.**Margo Aragon**, Public Affairs Director.**Greg Meyer**, News Director & Production Manager.**Marlin Jackson**, Chief Engineer.**Cheryl Menke**, Business Manager.

© 2008 Warren Communications News

Stu Seibel, Programming Director.**City of License:** Lewiston. **Station DMA:** Spokane, WA. **Rank:** 77.

Circulation © 2007 Nielsen. Coverage based on Nielsen study.

GrandTotal	Cable TV Households	Non-cable TV Households	Total TV Households
Estimated Station Totals *	25,360	13,800	39,160
Average Weekly Circulation (2007)	11,458	3,200	14,658
Average Daily Circulation (2007)			7,676
Other DMA Total	Cable TV Households	Non-cable TV Households	Total TV Households
Estimated Station Totals *	25,360	13,800	39,160
Average Weekly Circulation (2007)	11,458	3,200	14,658
Average Daily Circulation (2007)			7,676

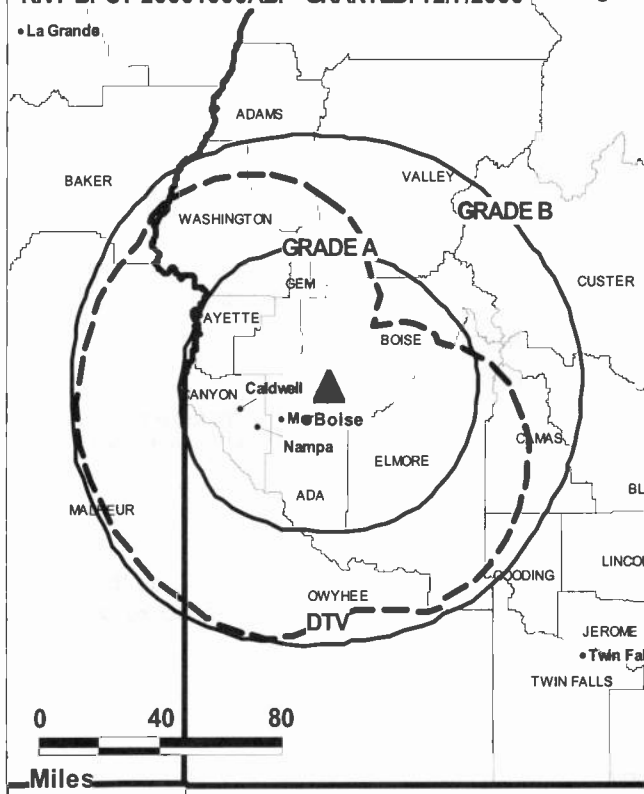
*Estimated station totals are sums of the Nielsen TV and Cable TV household estimates for each county in which the station registers viewing of more than 5% as per the Nielsen Survey Methods.

KIVI
Ch. 6**Network Service:** ABC.**Licensee:** Journal Broadcast Corp., 3355 S. Valley View Blvd., Las Vegas, NV 89102-6899.**Studio:** 1866 E. Chisholm Dr., Nampa, ID 83687.**Mailing Address:** PO Box 4125, Boise, ID 83711.**Phone:** 208-336-0500; 208-467-3301. **Fax:** 208-381-6680.**E-mail:** kritch@todays6.com**Web Site:** <http://www.6onyourside.com>**Technical Facilities:** Channel No. 6 (82-88 MHz). Authorized power: 56-kw visual, aural. Antenna: 2811-ft above av. terrain, 291-ft. above ground, 7346-ft. above sea level.

Latitude	43°	45'	21"
Longitude	116°	05'	54"

Note: Latitude and longitude coordinates shown are based on the North American Datum of 1927 (NAD 27) as currently required by the Mass Media Bureau of the FCC.**Multichannel TV Sound:** Stereo only.**Satellite Earth Stations:** Transmitter RCA; M/A-Com, 3-meter Ku-band; Andrew, 3.6-meter Ku-band; Andrew, 4.5-meter C-band; Microdyne, 7-meter C-band; Andrew, 7-meter C-band; Microdyne, M/A-Com, Avantek receivers.**News Services:** ABC NewsOne, WSI, AP.**Ownership:** Journal Communications Inc. (Group Owner).**Began Operation:** February 1, 1974. Sale to Evening Post Publishing Co. by Futura Corp. approved by FCC August 25, 1981. Sale to present owner by Evening Post Publishing Co. approved by FCC November 15, 2001 (Television Digest, Vol. 42:1).**Represented (sales):** Blair Television.**Represented (legal):** Dow Lohnes PLLC.**Represented (engineering):** Cohen Dippell & Everist PC.**Personnel:****Scott Eymer**, Vice President & General Manager.**Ken Ritchie**, General Sales Manager.**Norma Petty**, Local Sales Manager.**Neil Smith**, National Sales Assistant.**Andy Aparicio**, News Director.**Jerry Madsen**, Chief Engineer.**Rob Davis**, Business Manager.**Brian Perkins**, Program Director.**Fran Valentine**, Promotion Manager.**Kraig Spille**, Production Manager.

KIVI BPCT-20001006ABP GRANTED: 12/7/2000

**City of License:** Nampa. **Station DMA:** Boise, ID. **Rank:** 113.

Circulation © 2007 Nielsen. Coverage based on Nielsen study.

GrandTotal	Cable TV Households	Non-cable TV Households	Total TV Households
Estimated Station Totals *	80,930	155,880	236,810
Average Weekly Circulation (2007)	49,156	81,426	130,582
Average Daily Circulation (2007)			51,692
Station DMA Total	Cable TV Households	Non-cable TV Households	Total TV Households
Estimated Station Totals *	80,930	149,620	230,550
Average Weekly Circulation (2007)	49,156	80,931	130,087
Average Daily Circulation (2007)			51,661
Other DMA Total	Cable TV Households	Non-cable TV Households	Total TV Households
Estimated Station Totals *	0	6,260	6,260
Average Weekly Circulation (2007)	0	495	495
Average Daily Circulation (2007)			31

*Estimated station totals are sums of the Nielsen TV and Cable TV household estimates for each county in which the station registers viewing of more than 5% as per the Nielsen Survey Methods.

KIVI-DT Ch. 24

Network Service: ABC.

Licensee: Journal Broadcast Corp., 3355 S. Valley View Blvd., Las Vegas, NV 89102-6899.

Studio: 1866 E. Chisholm Dr., Nampa, ID 83687.

Mailing Address: PO Box 4125, Boise, ID 83711.

Phone: 208-336-0500; 208-467-3301. **Fax:** 208-381-6682.

E-mail: kritchie@todays6.com

Web Site: <http://www.6onyourside.com>

Technical Facilities: Channel No. 24 (530-536 MHz). Authorized power: 589-kw max. visual, aural. Antenna: 2815-ft above av. terrain, 307-ft. above ground, 7364-ft. above sea level.

Latitude	43°	45'	21"
Longitude	116°	05'	54"

Note: Latitude and longitude coordinates shown are based on the North American Datum of 1927 (NAD 27) as currently required by the Mass Media Bureau of the FCC.

Ownership: Journal Communications Inc. (Group Owner).

Began Operation: September 17, 2001. Standard Definition.

Represented (legal): Hogan & Hartson LLP.

Personnel:

Scott Eymer, Vice President & General Manager.

Ken Ritchie, General Sales Manager.

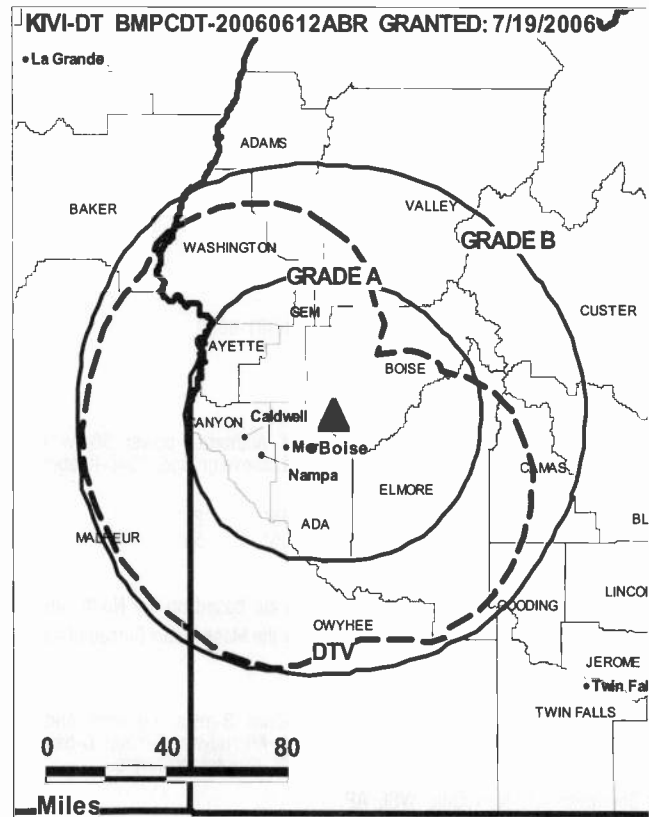
Norma Petty, Local Sales Manager.

Neil Smith, National Sales Assistant.

Andy Aparicio, News Director.

Jerry Madsen, Chief Engineer.

Rob Davis, Business Manager.



© 2008 Warren Communications News

Brian Perkins, Program Director.

Fran Valentine, Promotion Manager.

Kraig Spille, Production Manager.

City of License: Nampa. **Station DMA:** Boise, ID. **Rank:** 113.

Nielsen Data: Not available.

KTRV-DT
Ch. 13

Network Service: FOX.

Licensee: Idaho Independent Television Inc., PO Box 1212, Nampa, ID 83653.

Studio: One 6th St. N., Nampa, ID 83653.

Mailing Address: PO Box 1212, Nampa, ID 83653.

Phone: 208-466-1200. **Fax:** 208-467-6958.

E-mail: rickyj@ktrv.com

Web Site: http://www.ktrv.com

Technical Facilities: Channel No. 13 (210-216 MHz). Authorized power: 17-kw visual, aural. Antenna: 2720-ft above av. terrain, 243-ft. above ground, 7283-ft. above sea level.

Latitude	43°	45'	18"
Longitude	116°	05'	52"

Note: Latitude and longitude coordinates shown are based on the North American Datum of 1927 (NAD 27) as currently required by the Mass Media Bureau of the FCC.

Ownership: Block Communications Inc. (Group Owner).

Began Operation: November 1, 2004.

Represented (sales): Millennium Sales & Marketing.

Represented (legal): Dow Lohnes PLLC.

Represented (engineering): Cohen Dippell & Everist PC.

Personnel:

Ricky J. Josephs, President & General Manager.

Jim McKenna, Treasurer & Chief Financial Officer.

Bruce Wetton, General & National Sales Manager.

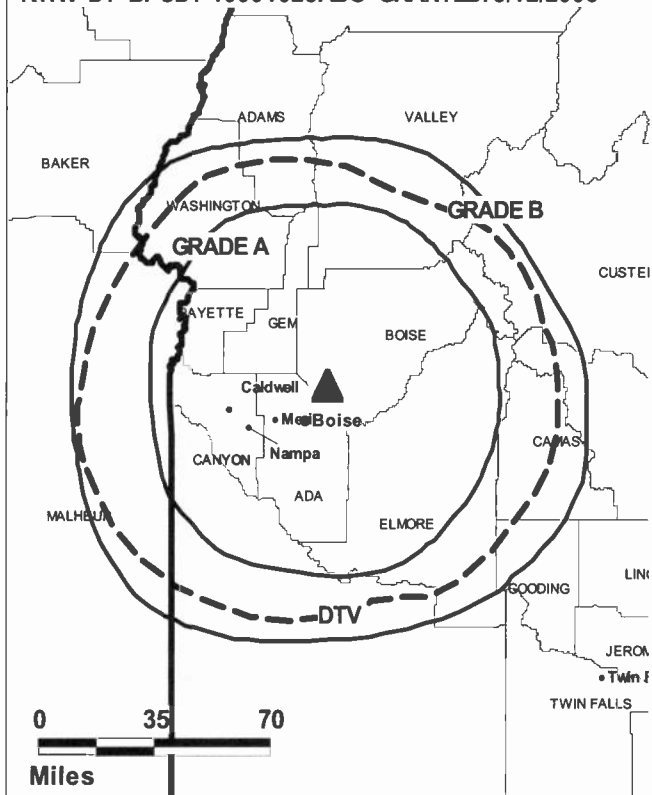
Ken Hunter, Local Sales Manager.

Bob Jaundalderis, News Director.

Kelly Cross, News Director.

Lance Hankins, Chief Engineer.

KTRV-DT BPCDT-19991028ADO GRANTED: 8/12/2005



© 2008 Warren Communications News

Shiloh Holmes, Program Director.

Mary Shaner, Promotion Manager.

Dan Widner, Production & Creative Services Director.

Cathy Lyons, Traffic Manager.

City of License: Nampa. **Station DMA:** Boise, ID. **Rank:** 113.

Nielsen Data: Not available.

KTRV-TV
(formerly KTRV)
Ch. 12

Network Service: FOX.

Licensee: Idaho Independent Television Inc., PO Box 1212, Nampa, ID 83653.

Studio: One 6th St. N, Nampa, ID 83653.

Mailing Address: PO Box 1212, Nampa, ID 83653.

Phone: 208-466-1200. **Fax:** 208-467-6958.

E-mail: rickyj@ktrv.com

Web Site: http://www.ktrv.com

Technical Facilities: Channel No. 12 (204-210 MHz). Authorized power: 178-kw max. & 166-kw horizontal visual, & 18.2-kw horizontal aural. Antenna: 2720-ft above av. terrain, 260-ft. above ground, 7290-ft. above sea level.

Latitude	43°	45'	18"
Longitude	116°	05'	52"

Transmitter: Deer Point Peak, 10.75-mi. NNE of Boise.

Note: Latitude and longitude coordinates shown are based on the North American Datum of 1927 (NAD 27) as currently required by the Mass Media Bureau of the FCC.

Multichannel TV Sound: Stereo only.

Satellite Earth Stations: Transmitter RCA; RCA Americom, 3.1-meter Ku-band; DH Satellite, 4-meter; Prodelin, 4.6-meter C-band; Standard Communications receivers.

News Service: AP.

Ownership: Block Communications Inc. (Group Owner).

Began Operation: October 18, 1981. Sale to present owner by Peyton Broadcasting Ltd. approved by FCC April 23, 1985 (Television Digest, Vol. 25:9).

Represented (sales): Millennium Sales & Marketing.

Represented (legal): Dow Lohnes PLLC.

Personnel:

Ricky J. Joseph, President & General Manager.

Jim McKenna, Treasurer & Chief Financial Officer.

Mary Shaner, Promotion Manager.

Dan Widner, Production & Creative Services Director.

Cathy Lyons, Traffic Manager.

Bruce Wetten, General & National Sales Manager.

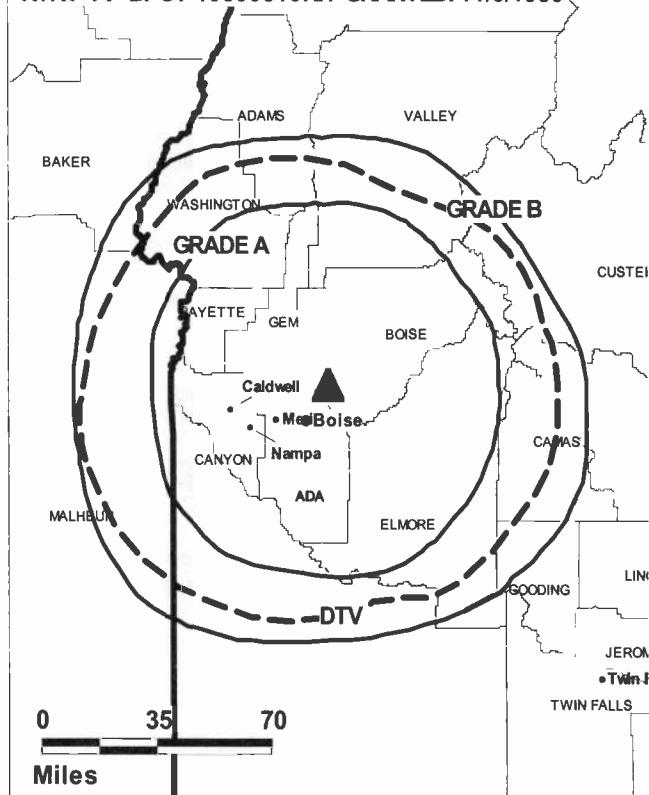
Ken Hunter, Local Sales Manager.

Bob Jaundalderis, News Director.

Kelly Cross, News Director.

Lance C. Hankins, Chief Engineer.

KTRV-TV BPCT-19800310KH GRANTED: 11/6/1980



© 2008 Warren Communications News

Shiloh Holmes, Program Manager.

City of License: Nampa. **Station DMA:** Boise, ID. **Rank:** 113.

Circulation © 2007 Nielsen. Coverage based on Nielsen study.

GrandTotal	Cable TV Households	Non-cable TV Households	Total TV Households
Estimated Station Totals *	80,930	161,110	242,040
Average Weekly Circulation (2007)	37,255	82,338	119,593
Average Daily Circulation (2007)			41,773
Station DMA Total	Cable TV Households	Non-cable TV Households	Total TV Households
Estimated Station Totals *	80,930	149,620	230,550
Average Weekly Circulation (2007)	37,255	80,512	117,767
Average Daily Circulation (2007)			41,648
Other DMA Total	Cable TV Households	Non-cable TV Households	Total TV Households
Estimated Station Totals *	0	11,490	11,490
Average Weekly Circulation (2007)	0	1,826	1,826
Average Daily Circulation (2007)			125

*Estimated station totals are sums of the Nielsen TV and Cable TV household estimates for each county in which the station registers viewing of more than 5% as per the Nielsen Survey Methods.

KFXP
Ch. 31
Network Service: FOX.

Licensee: Compass Communications of Idaho Inc., 137 Magnolia Bend Dr., Livingston, TX 77351.

Studio: 902 E. Sherman, Pocatello, ID 83201.

Mailing Address: 902 E. Sherman, Pocatello, ID 83201.

Phone: 208-232-6666; 208-232-3141. **Fax:** 208-232-6678.

E-mail: bfouch@kpvi.com

Web Site: http://www.kpvi.com

Technical Facilities: Channel No. 31 (572-578 MHz). Authorized power: 2140-kw visual, aural. Antenna: 1467-ft above av. terrain, 512-ft. above ground, 6752-ft. above sea level.

Latitude 42° 55' 15"
 Longitude 112° 20' 44"

Transmitter: 5-mi. NE of Pocatello.

Note: Latitude and longitude coordinates shown are based on the North American Datum of 1927 (NAD 27) as currently required by the Mass Media Bureau of the FCC.

Ownership: Compass Communications of Idaho Inc.

Began Operation: July 15, 1999. Sale to present owner by Channel 31 Inc. approved by FCC July 22, 1999. Transfer of control to Channel 31 Inc. by Winstar Broadcasting Corp. approved September 4, 1998.

Represented (sales): Blair Television.

Represented (legal): Fletcher, Heald & Hildreth PLC.

Represented (engineering): D. L. Markley & Associates Inc.

Personnel:
Bill Fouch, General Manager.

Patrick Anderson, Marketing & Local Sales Manager.

Lynn Graham, National Sales Manager.

Brenda Baumgartner, News Director.

Robin Estoponal, Chief Engineer.

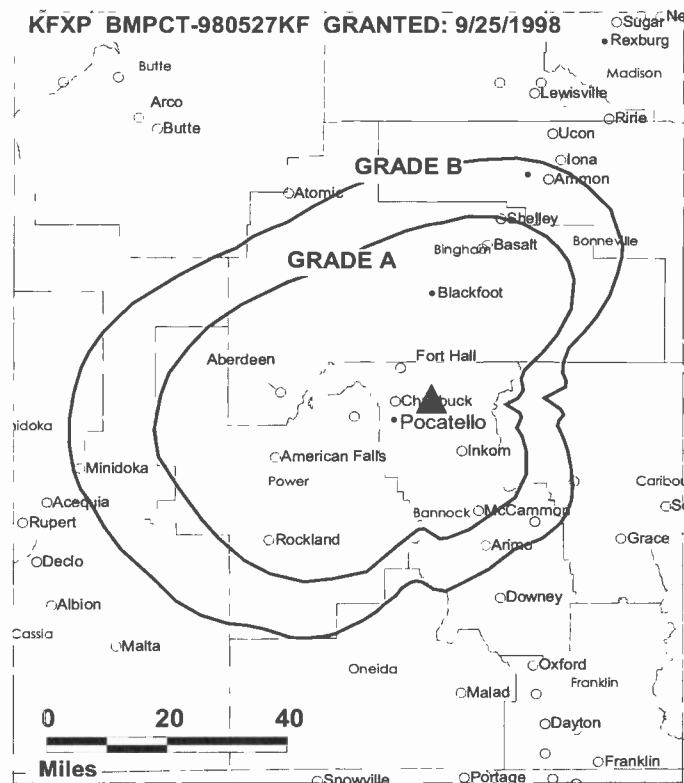
Steve Terrell, Master Control Supervisor.

Ralph Toddre, Program Director.

Rocky Hansen, Promotion & Production Director.

Scott Larkin, Creative Service Director.

Barb Monroy, Traffic Manager.

KFXP BMPCT-980527KF GRANTED: 9/25/1998


© 2008 Warren Communications News

City of License: Pocatello. **Station DMA:** Idaho Falls-Pocatello, ID. **Rank:** 163.

Circulation © 2007 Nielsen. Coverage based on Nielsen study.

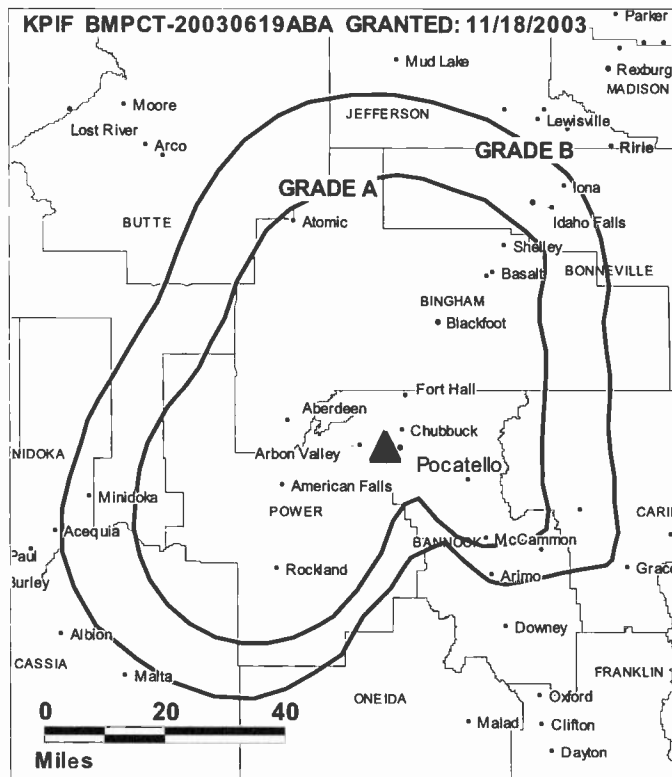
GrandTotal	Cable TV Households	Non-cable TV Households	Total TV Households
Estimated Station Totals *	36,410	70,940	107,350
Average Weekly Circulation (2007)	14,335	19,939	34,274
Average Daily Circulation (2007)			10,073

Station DMA Total	Cable TV Households	Non-cable TV Households	Total TV Households
Estimated Station Totals *	36,410	70,940	107,350
Average Weekly Circulation (2007)	14,335	19,939	34,274
Average Daily Circulation (2007)			10,073

*Estimated station totals are sums of the Nielsen TV and Cable TV household estimates for each county in which the station registers viewing of more than 5% as per the Nielsen Survey Methods.

KPIF**Ch. 15****(Operates satellite KBEO, Jackson)****Network Service:** CW.**Licensee:** Pocatello Channel 15 LLC, 3654 W. Jarvis Ave., Skokie, IL 60076.**Studio:** 5023 Rainbow Lane, Chubbuck, ID 83202.**Mailing Address:** 3654 W. Jarvis Ave., Skokie, IL 60076.**Phone:** 847-674-0864. **Fax:** 847-674-9188.**E-mail:** kevinbae@kmcommunications.com**Web Site:** <http://www.kpif.net>**Technical Facilities:** Channel No. 15 (476-482 MHz). Authorized power: 5000-kw max. visual, aural. Antenna: 1073-ft above av. terrain, 262-ft. above ground, 6069-ft. above sea level.

Latitude	42°	51'	50"
Longitude	112°	31'	10"

Transmitter: Howard Mountain, Lot 12, Power County.**Note:** Latitude and longitude coordinates shown are based on the North American Datum of 1927 (NAD 27) as currently required by the Mass Media Bureau of the FCC.**Ownership:** Pocatello Channel 15 LLC (Group Owner).**Began Operation:** March 1, 2004. Transfer from Larry E. Morton & Todd P. Robinson (33.3% to 0%) to Myoung Hwa Bae (33.3% to 100%) approved by FCC December 1, 2003.**Represented (legal):** Jeffrey L. Timmons.**Represented (engineering):** Cohen Dippell & Everist PC.**Personnel:****Brian Nugent**, General Manager.**Nick Davidson**, Chief Engineer.**City of License:** Pocatello. **Station DMA:** Idaho Falls-Pocatello, ID. **Rank:** 163.

© 2008 Warren Communications News

Circulation © 2007 Nielsen. Coverage based on Nielsen study.

GrandTotal	Cable TV Households	Non-cable TV Households	Total TV Households
Estimated Station Totals *	35,220	63,290	98,510
Average Weekly Circulation (2007)	6,436	8,988	15,424
Average Daily Circulation (2007)			4,402

Station DMA Total	Cable TV Households	Non-cable TV Households	Total TV Households
Estimated Station Totals *	35,220	63,290	98,510
Average Weekly Circulation (2007)	6,436	8,988	15,424
Average Daily Circulation (2007)			4,402

*Estimated station totals are sums of the Nielsen TV and Cable TV household estimates for each county in which the station registers viewing of more than 5% as per the Nielsen Survey Methods.

KPVI
Ch. 6
(Operates satellite KJWY, Jackson)

Network Service: NBC.

Licensee: Oregon Trail Broadcasting Co., 1500 Foremaster Lane, Las Vegas, NV 89101.

Studio: 902 E. Sherman St., Pocatello, ID 83201.

Mailing Address: PO Box 667, Pocatello, ID 83204-0667.

Phone: 208-232-6666. **Fax:** 208-233-6678.

E-mail: bfouch@kpvi.com

Web Site: http://www.kpvi.com

Technical Facilities: Channel No. 6 (82-88 MHz). Authorized power: 100-kw visual, 17.4-kw aural. Antenna: 1530-ft above av. terrain, 619-ft. above ground, 6857-ft. above sea level.

Latitude	42°	55'	14.5"
Longitude	112°	20'	44"

Transmitter: SE 1/4 of SW 1/4 of SE 1/2 of Section 3, T6S, R35E.

Note: Latitude and longitude coordinates shown are based on the North American Datum of 1927 (NAD 27) as currently required by the Mass Media Bureau of the FCC.

Satellite Earth Stations: Transmitter RCA; RCA, Ku-band; Andrew, 4.5-meter C-band; Andrew, 7.5-meter C-band; Avantek receivers.

News Services: AP, NBC News Channel, CNN Newsource.

Ownership: Sunbelt Communications Co. (Group Owner).

Began Operation: April 26, 1974. Sale to Ambassador Media Corp. from Futura Corp. approved by FCC October 25, 1983. Sale to present owner by Ambassador approved by FCC September 29, 1995.

Represented (sales): Blair Television.

Represented (legal): Drinker Biddle & Reath LLP.

Represented (engineering): D. L. Markley & Associates Inc.

Personnel:

Bill Fouch, General Manager.

Patrick Anderson, Marketing & Local Sales Manager.

Lynn Graham, National Sales Manager.

Brenda Baumgartner, News Director.

Robin Estopinal, Chief Engineer.

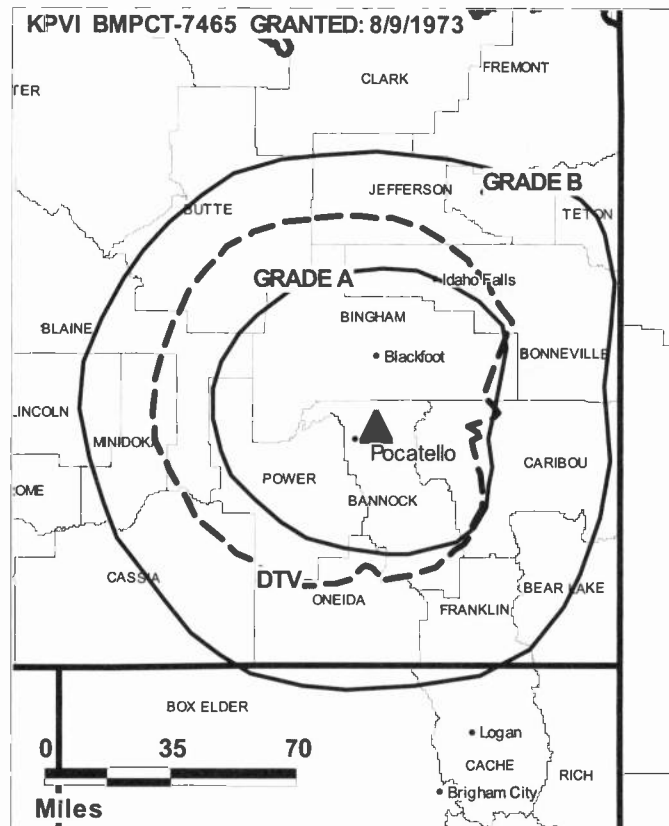
Ralph Toddre, Program Director.

Rocky Hansen, Production & Promotion Director.

Scott Larkin, Creative Services Director.

Barb Monroy, Traffic Director.

Brian Kay, Master Control Supervisor.



© 2008 Warren Communications News

Dena Ruffidge, Human Resources.

City of License: Pocatello. **Station DMA:** Idaho Falls-Pocatello, ID. **Rank:** 163.

Circulation © 2007 Nielsen. Coverage based on Nielsen study.

GrandTotal	Cable TV Households	Non-cable TV Households	Total TV Households
Estimated Station Totals *	37,450	77,870	115,320
Average Weekly Circulation (2007)	25,194	41,796	66,990
Average Daily Circulation (2007)			35,736
Station DMA Total	Cable TV Households	Non-cable TV Households	Total TV Households
Estimated Station Totals *	31,930	74,160	106,090
Average Weekly Circulation (2007)	24,153	41,585	65,738
Average Daily Circulation (2007)			35,304
Other DMA Total	Cable TV Households	Non-cable TV Households	Total TV Households
Estimated Station Totals *	5,520	3,710	9,230
Average Weekly Circulation (2007)	1,041	211	1,252
Average Daily Circulation (2007)			432

*Estimated station totals are sums of the Nielsen TV and Cable TV household estimates for each county in which the station registers viewing of more than 5% as per the Nielsen Survey Methods.

KPVI-DT
Ch. 23

Network Service: NBC.

Licensee: Oregon Trail Broadcasting Co., 1500 Foremaster Lane, Las Vegas, NV 89101.

Studio: 902 E. Sherman, Pocatello, ID 83201.

Mailing Address: PO Box 667, Pocatello, ID 83204-0667.

Phone: 208-232-6666. **Fax:** 208-233-6678.

E-mail: bfouch@kpvi.com

Web Site: <http://www.kpvi.com>

Technical Facilities: Channel No. 23 (524-530 MHz). Authorized power: 505-kw max. visual, aural. Antenna: 1307-ft above av. terrain, 338-ft. above ground, 6574-ft. above sea level.

Latitude	42°	55'	12.8"
Longitude	112°	20'	44.6"

Note: Latitude and longitude coordinates shown are based on the North American Datum of 1927 (NAD 27) as currently required by the Mass Media Bureau of the FCC.

Ownership: Sunbelt Communications Co. (Group Owner).

Represented (sales): Blair Television.

Personnel:

Bill Fouch, General Manager.

Patrick Anderson, Marketing & Local Sales Manager.

Lynn Graham, National Sales Manager.

Brenda Baumgartner, News Director.

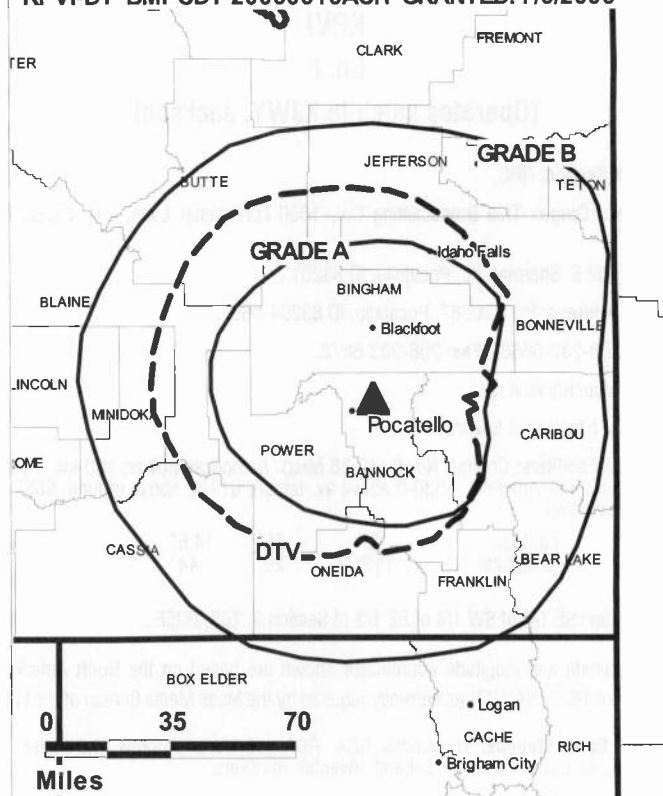
Robin Estopinal, Chief Engineer.

Ralph Toddre, Program Director.

Rocky Hansen, Production & Promotion Director.

Scott Larkin, Creative Services Director.

KPVI-DT BMPCDT-20060616ACH GRANTED: 7/6/2006



© 2008 Warren Communications News

Barb Monroy, Traffic Manager.

Brian Kay, Master Control Supervisor.

Dena Ruffidge, Human Resources.

City of License: Pocatello. **Station DMA:** Idaho Falls-Pocatello, ID. **Rank:** 163.

Nielsen Data: Not available.

KIDA

Ch. 5

Network Service: IND.

Licensee: Turner Enterprises, PO Box 435, Long Key, FL 33001-0435.

Mailing Address: 1460 N. Broadway, Wichita, KS 67214.

Phone: 703-812-0400.

Technical Facilities: Channel No. 5 (76-82 MHz). Authorized power: 10.25-kw visual, aural. Antenna: 1831-ft above av. terrain, 59-ft. above ground, 8648-ft. above sea level.

Latitude	43°	38'	36"
Longitude	114°	23'	49"

Holds CP for change to 100-kw visual, 1876-ft above av. terrain, 190-ft. above ground, 7690-ft. above sea level; lat. 43° 26' 47", long. 114° 12' 52", BPCT-20040316AKJ.

Transmitter: Near Triumph Mine, 4.3-mi. SE of Sun Valley.

Note: Latitude and longitude coordinates shown are based on the North American Datum of 1927 (NAD 27) as currently required by the Mass Media Bureau of the FCC.

Ownership: Marcia T. Turner.

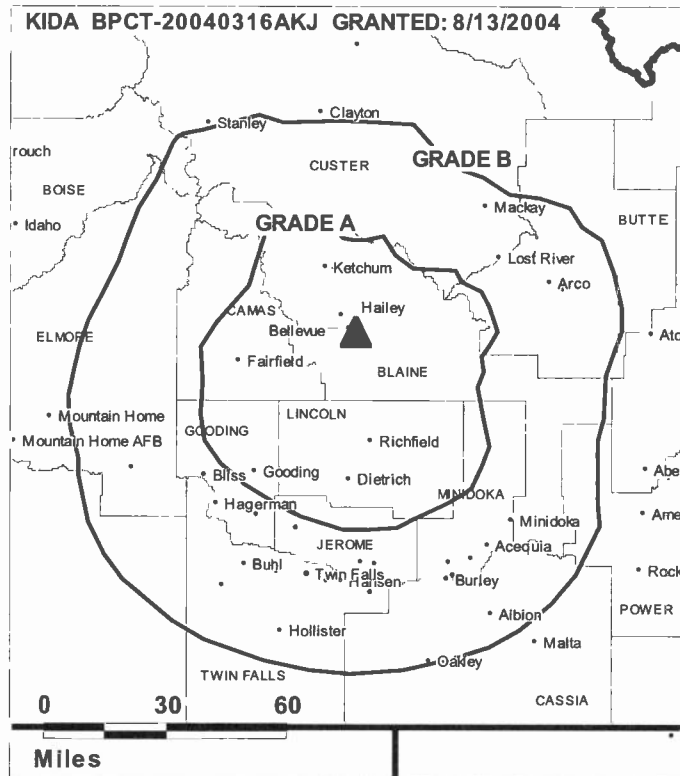
Began Operation: Station operating; no on-air date

Represented (legal): Shainis & Peltzman Chartered.

City of License: Sun Valley. **Station DMA:** Twin Falls, ID. **Rank:** 193.

Nielsen Data: Not available.

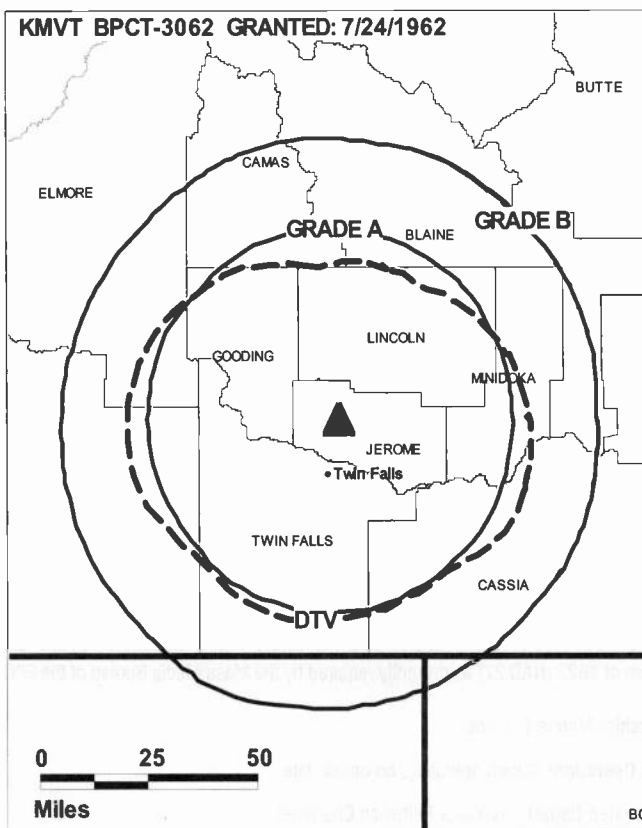
KIDA BPCT-20040316AKJ GRANTED: 8/13/2004



© 2008 Warren Communications News

KMVT
Ch. 11**Network Service:** CBS.**Licensee:** Neuhoﬀ Family LP, 11793 Lake House Court, North Palm Beach, FL 33408.**Studio:** 1100 Blue Lakes Blvd. N, Twin Falls, ID 83301.**Mailing Address:** 1100 Blue Lakes Blvd. N, Twin Falls, ID 83301.**Phone:** 208-733-1100. **Fax:** 208-733-4649.**E-mail:** Lwagner@kmvt.com**Web Site:** http://www.kmvt.com**Technical Facilities:** Channel No. 11 (198-204 MHz). Authorized power: 316-kw visual, 3.8-kw aural. Antenna: 1060-ft above av. terrain, 668-ft. above ground, 4971-ft. above sea level.

Latitude	42°	43'	48"
Longitude	114°	24'	52"

Transmitter: Flat Top Butte, 11-mi. N of city.**Note:** Latitude and longitude coordinates shown are based on the North American Datum of 1927 (NAD 27) as currently required by the Mass Media Bureau of the FCC.**Satellite Earth Stations:** Transmitter Harris; GE, 3-meter Ku-band; Scientific-Atlanta, 4.5-meter C-band; Harris, 6.1-meter C-band; Scientific-Atlanta, 7-meter C-band; Scientific-Atlanta, M/A-Com, Harris receivers.**News Service:** AP.**Ownership:** Neuhoﬀ Family LP (Group Owner).**Began Operation:** May 30, 1955. Sale to present owner by Catamount Broadcast Group approved by FCC June 15, 2004. Sale to Catamount Broadcast Group by KMVT Broadcasting Inc. approved by FCC February 24, 1998. Sale to KMVT Broadcasting Inc. by Western Broadcasting Co. approved by FCC January 6, 1984 (Television Digest, Vol. 23:44). Sale to Western (Dale Moore) by KLIX Corp. (A. L. Glasmann family) approved by FCC December 16, 1970. Previous sale by Frank C. Carman-Grant Wrathall interests approved by FCC March 7, 1956 (Vol. 11:31; 12:10).**Represented (sales):** Continental Television Sales.**Represented (legal):** Schwartz, Woods & Miller.**Personnel:****Lee Wagner**, General Manager & Program Director.**Leslie Flores**, Operations Supervisor.**Lisa Collins**, General Sales Manager.**Scott Pierce**, Local Sales Manager.**Joe Martin**, News Director.**Rodger Martin**, Chief Engineer.**Charles Lemmon**, Assignment Editor.**Berva Dawn Nesbit**, Controller.**Paul Johnson**, Promotion & Marketing Manager.**KMVT BPCT-3062 GRANTED: 7/24/1962**

© 2008 Warren Communications News

Mitch Proctor, Production Manager.**Tom Frank**, Creative Services Director.**Deborah Flores**, Traffic Manager.**City of License:** Twin Falls. **Station DMA:** Twin Falls, ID. **Rank:** 193.

Circulation © 2007 Nielsen. Coverage based on Nielsen study.

GrandTotal	Cable TV Households	Non-cable TV Households	Total TV Households
Estimated Station Totals *	24,590	36,570	61,160
Average Weekly Circulation (2007)	17,895	22,512	40,407
Average Daily Circulation (2007)			24,547
Station DMA Total	Cable TV Households	Non-cable TV Households	Total TV Households
Estimated Station Totals *	24,590	36,570	61,160
Average Weekly Circulation (2007)	17,895	22,512	40,407
Average Daily Circulation (2007)			24,547

*Estimated station totals are sums of the Nielsen TV and Cable TV household estimates for each county in which the station registers viewing of more than 5% as per the Nielsen Survey Methods.

KMVT-DT
Ch. 16

Network Service: CBS.

Grantee: Neuhoﬀ Family LP, 11793 Lake House Court, North Palm Beach, FL 33408.

Studio: 1100 Blue Lakes Blvd. N, Twin Falls, ID 83301.

Mailing Address: 1100 Blue Lakes Blvd. N, Twin Falls, ID 83301.

Phone: 208-733-1100. **Fax:** 208-733-4649.

E-mail: Lwagner@kmvt.com

Web Site: http://www.kmvt.com

Technical Facilities: Channel No. 16 (482-488 MHz). Authorized power: 1-kw max. visual, aural. Antenna: 932-ft above av. terrain, 480-ft. above ground, 4778-ft. above sea level.

Latitude	42°	43'	47"
Longitude	114°	24'	52"

Note: Latitude and longitude coordinates shown are based on the North American Datum of 1927 (NAD 27) as currently required by the Mass Media Bureau of the FCC.

Ownership: Neuhoﬀ Family LP (Group Owner).

Began Operation: Station operating under Special Temporary Authority at 1.82-kw max. visual; no on-air date

Represented (legal): Schwartz, Woods & Miller.

Represented (sales): Continental Television Sales.

Personnel:

Lee Wagner, General Manager.

Leslie Flores, Operations Supervisor.

Lisa Collins, General Sales Manager.

Scott Pierce, Local Sales Manager.

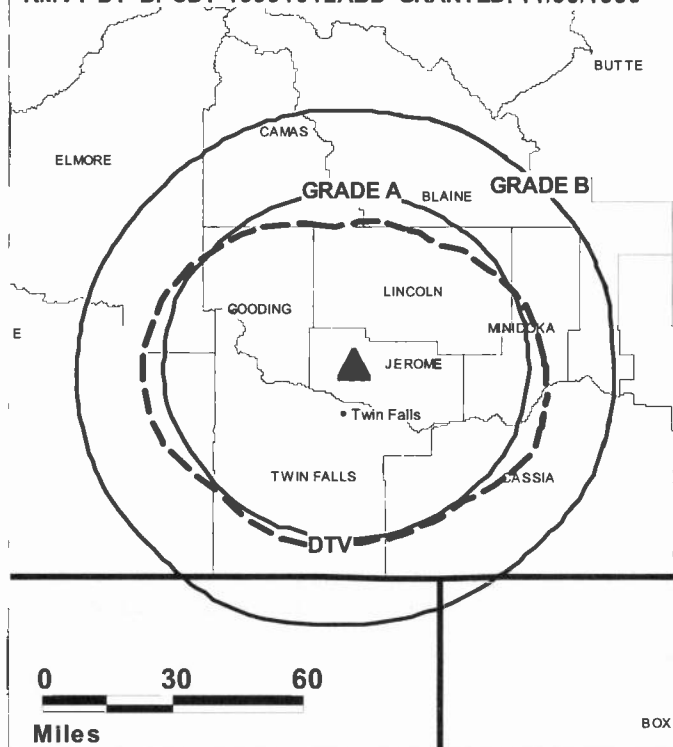
Joe Martin, News Director.

Rodger Martin, Chief Engineer.

Charles Lemmon, Assignment Editor.

Berva Dawn Nesbit, Controller.

KMVT-DT BPCDT-19991012ABD GRANTED: 11/30/1999



© 2008 Warren Communications News

Paul Johnson, Promotion & Marketing Manager.

Mitch Proctor, Production Manager.

Tom Frank, Creative Services Director.

Deborah Flores, Traffic Manager.

City of License: Twin Falls. **Station DMA:** Twin Falls, ID. **Rank:** 193.

Nielsen Data: Not available.

KXTF
Ch. 35
Network Service: FOX.

Licensee: Falls Broadcasting Co., 1500 Foremaster Lane, Las Vegas, NV 89101.

Studio: 1061 Blue Lakes Blvd. N, Twin Falls, ID 83301.

Mailing Address: 1061 Blue Lakes Blvd. N, Twin Falls, ID 83301.

Phone: 208-733-1100; 208-232-6666. **Fax:** 208-733-4649.

E-mail: bfouch@kpvi.com

Web Site: http://www.kpvi.com

Technical Facilities: Channel No. 35 (596-602 MHz). Authorized power: 96-kw max. visual, aural. Antenna: 537-ft above av. terrain, 95-ft. above ground, 4380-ft. above sea level.

Latitude	42°	43'	42"
Longitude	114°	24'	43"

Transmitter: Flat Top Butte, 5.2-mi. E of Jerome County, ID.

Note: Latitude and longitude coordinates shown are based on the North American Datum of 1927 (NAD 27) as currently required by the Mass Media Bureau of the FCC.

Ownership: Sunbelt Communications Co. (Group Owner).

Began Operation: June 1, 1989.

Represented (sales): Petry Television Inc.

Represented (legal): Hopkins & Sutter.

Represented (engineering): du Treil, Lundin & Rackley Inc.

Personnel:
Bill Fouch, General Manager.

Patrick Anderson, Marketing & Local Sales Manager.

Lynn Graham, National Sales Manager.

Brenda Baumgartner, News Director.

Robin Estopinal, Chief Engineer.

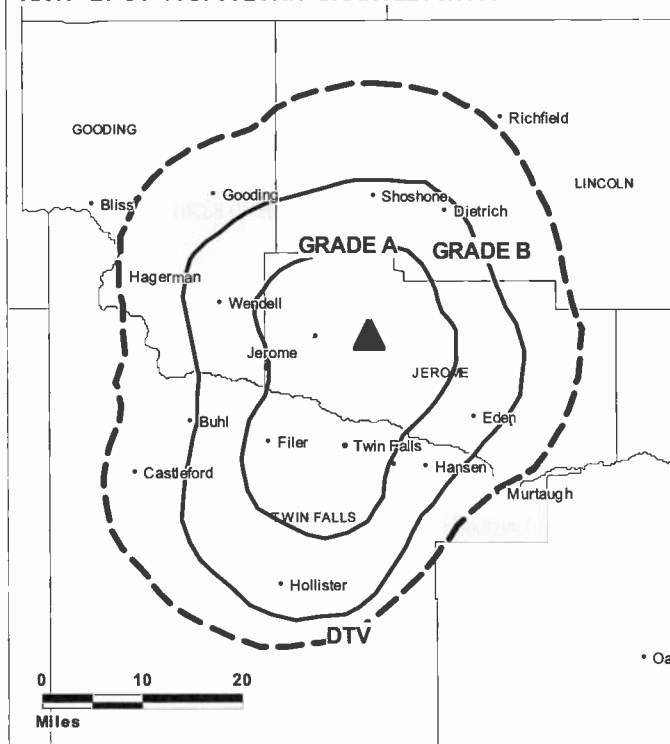
Wally Flackett, Master Control Supervisor.

Ralph Toddre, Program Director.

Rocky Hansen, Production & Promotion Director.

Scott Larkin, Creative Services Director.

Barb Monroy, Traffic Manager.

KXTF BPCT-19870925KH GRANTED: 3/7/1988


© 2008 Warren Communications News

City of License: Twin Falls. **Station DMA:** Twin Falls, ID. **Rank:** 193.

Circulation © 2007 Nielsen. Coverage based on Nielsen study.

GrandTotal	Cable TV Households	Non-cable TV Households	Total TV Households
Estimated Station Totals *	24,590	36,570	61,160
Average Weekly Circulation (2007)	8,845	10,730	19,575
Average Daily Circulation (2007)			6,122

Station DMA Total	Cable TV Households	Non-cable TV Households	Total TV Households
Estimated Station Totals *	24,590	36,570	61,160
Average Weekly Circulation (2007)	8,845	10,730	19,575
Average Daily Circulation (2007)			6,122

*Estimated station totals are sums of the Nielsen TV and Cable TV household estimates for each county in which the station registers viewing of more than 5% as per the Nielsen Survey Methods.

KXTF-DT **Ch. 34**

Network Service: FOX.

Licensee: Falls Broadcasting Co., 1500 Foremaster Lane, Las Vegas, NV 89101.

Studio: 1061 Blue Lakes Blvd. N., Twin Falls, ID 83301.

Mailing Address: 1061 Blue Lakes Blvd. N., Twin Falls, ID 83301.

Phone: 208-733-1100; 208-232-6666. **Fax:** 208-733-0160.

E-mail: bfouch@kpvi.com

Web Site: <http://www.kpvi.com>

Technical Facilities: Channel No. 34 (590-596 MHz). Authorized power: 21.7-kw max. visual, aural. Antenna: 499-ft above av. terrain, 59-ft. above ground, 4344-ft. above sea level.

Latitude	42°	43'	42"
Longitude	114°	24'	43"

Note: Latitude and longitude coordinates shown are based on the North American Datum of 1927 (NAD 27) as currently required by the Mass Media Bureau of the FCC.

Ownership: Sunbelt Communications Co. (Group Owner).

Began Operation: Station operating; no on-air date

Represented (sales): Petry Television Inc.

Personnel:

Bill Fouch, General Manager.

Patrick Anderson, Marketing & Local Sales Manager.

Lynn Graham, National Sales Manager.

Brenda Baumgartner, News Director.

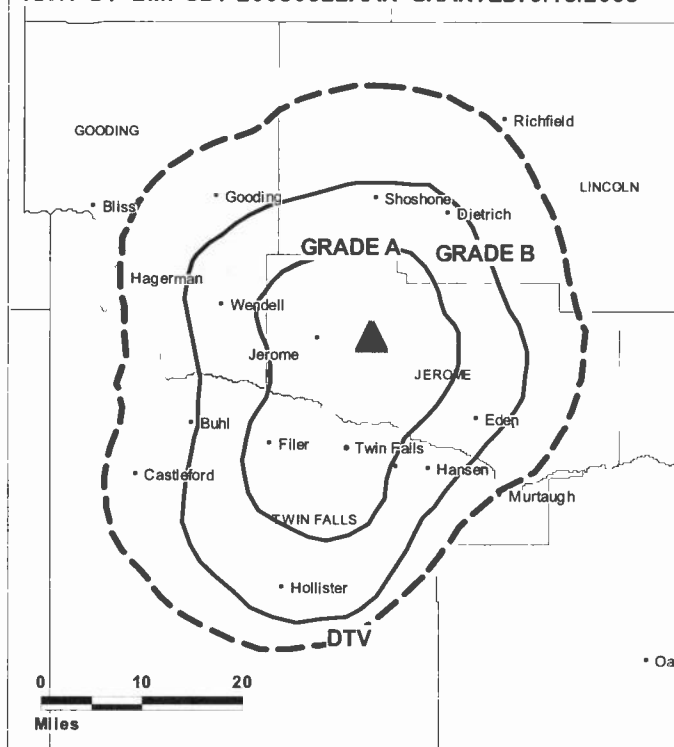
Robin Estopinal, Chief Engineer.

Wally Flackett, Master Control Supervisor.

Ralph Toddre, Program Director.

Rocky Hansen, Promotion & Production Director.

KXTF-DT BMPCDT-20050822AAR GRANTED: 9/15/2005



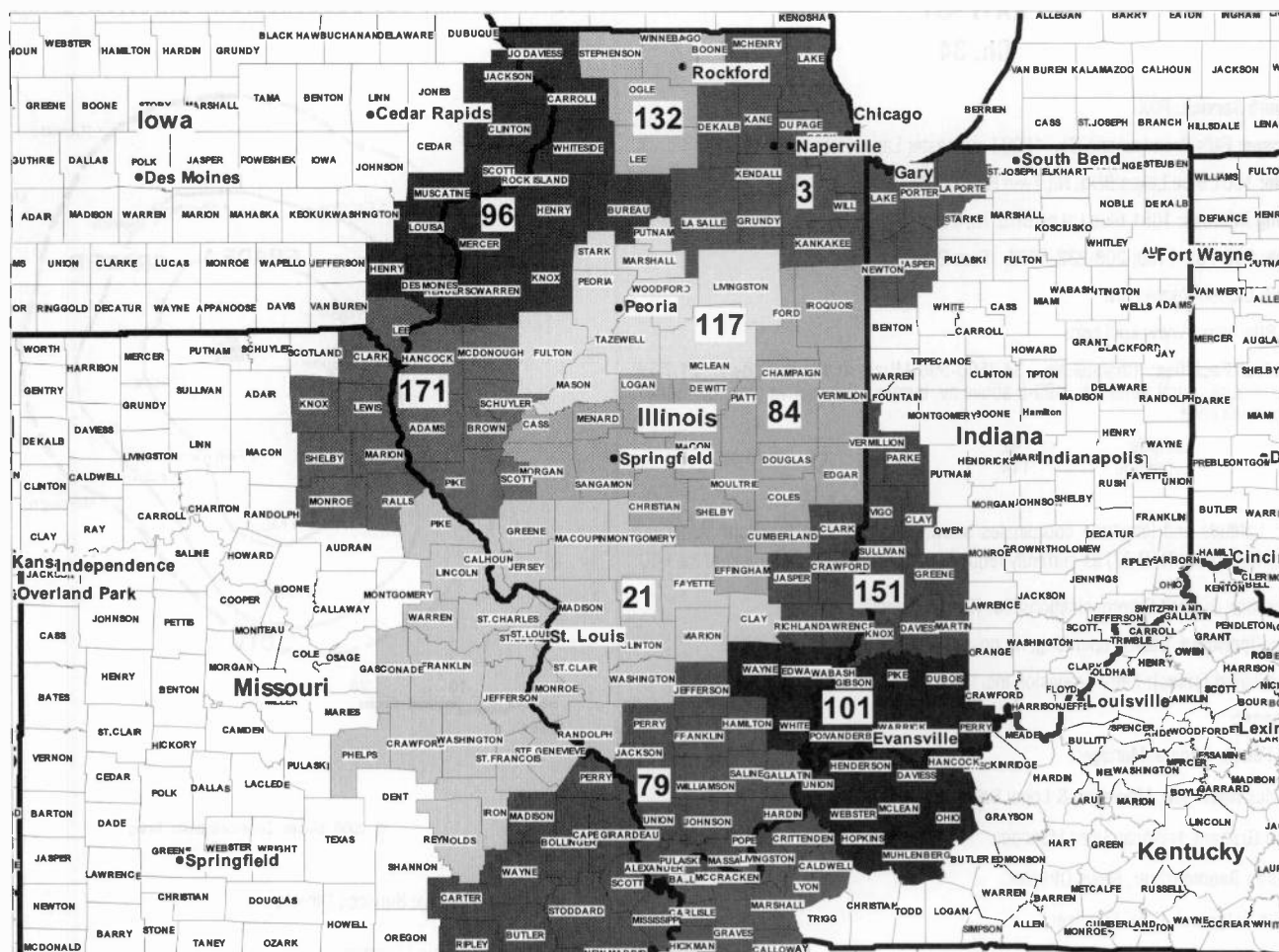
© 2008 Warren Communications News

Scott Larkin, Creative Services Director.

Barb Monroy, Traffic Manager.

City of License: Twin Falls. **Station DMA:** Twin Falls, ID. **Rank:** 193.

Nielsen Data: Not available.



© 2008 Warren Communications News

MARKET	NIelsen DMA TV HOUSEHOLDS	RANK	MARKET AREA COMMERCIAL STATIONS
Chicago, IL	3,469,110	3	WBBM-DT (3); WBBM-TV (2); WCIU-DT (27); WCIU-TV (26); WCPX (38); WCPX-DT (43); WFLD (32); WFLD-DT (31); WGBO-DT (53); WGBO-TV (66); WGN-DT (19); WGN-TV (9); WJYS (62); WJYS-DT (36); WLS-DT (52); WLS-TV (7); WMAQ-DT (29); WMAQ-TV (5); WPWR-DT (51); WPWR-TV (50); WSNS-DT (45); WSNS-TV (44); WWTO-DT (10); WWTO-TV (35); WXFT-DT (59); WXFT-TV (60)
St. Louis, MO	1,244,370	21	KDNL-DT (31); KDNL-TV (30); KMOV (4); KMOV-DT (56); KNLC (24); KNLC-DT (14); KPLR-DT (26); KPLR-TV (11); KSDK (5); KSDK-DT (35); KTVI (2); KTVI-DT (43); WPXS (13); WPXS-DT (21); WRBU (46); WRBU-DT (47)
Paducah, KY-Cape Girardeau-Harrisburg, MO-Mount Vernon, IL	390,130	79	KBSI (23); KBSI-DT (22); KFVS-DT (57); KFVS-TV (12); KPOB-TV (15); WDKA (49); WDKA-DT (50); WPSD-DT (32); WPSD-TV (6); WSIL-DT (34); WSIL-TV (3); WTCT (27); WTCT-DT (17)
Champaign & Springfield-Decatur, IL	378,870	84	WAND (17); WAND-DT (18); WBUI (23); WBUI-DT (22); WCCU (27); WCCU-DT (26); WCFN (49); WCFN-DT (53); WCIA (3); WCIA-DT (48); WICD (15); WICD-DT (41); WICS (20); WICS-DT (42); WRSP-DT (44); WRSP-TV (55)
Davenport, IA-Rock Island-Moline, IL	308,950	96	KGCW-DT (41); KGCW-TV (26); KLJB-DT (49); KLJB-TV (18); KWQC-DT (56); KWQC-TV (6); WHBF-DT (58); WHBF-TV (4); WQAD-DT (38); WQAD-TV (8)
Evansville, IN	290,060	101	WAZE-DT (20); WAZE-TV (19); WEHT (25); WEHT-DT (59); WEVV (44); WEVV-DT (45); WFIE (14); WFIE-DT (46); WTVV (7); WTVV-DT (28)
Peoria-Bloomington, IL	243,640	117	WAOE (59); WAOE-DT (39); WEEK-DT (57); WEEK-TV (25); WHOI (19); WHOI-DT (40); WMBD-DT (30); WMBD-TV (31); WYZZ-DT (28); WYZZ-TV (43)
Rockford, IL	188,670	132	WIFR (23); WIFR-DT (41); WQRF-DT (42); WQRF-TV (39); WREX-DT (54); WREX-TV (13); WTVO (17); WTVO-DT (16)
Terre Haute, IN	145,380	151	WFXW (38); WFXW-DT (39); WTHI-DT (24); WTHI-TV (10); WTWO (2); WTWO-DT (36)
Quincy, IL-Hannibal, MO-Keokuk, IA	103,500	171	KHQA-DT (29); KHQA-TV (7); WGEM-DT (54); WGEM-TV (10); WTJR (16); WTJR-DT (32)

(Continued on next page)

Illinois *Digital* Station Totals as of October 1, 2007

	VHF	UHF	TOTAL
Commercial Television	2	34	36
Educational Television	1	10	11
	3	44	47

Illinois Analog Station Totals as of October 1, 2007

	VHF	UHF	TOTAL
Commercial Television	11	25	36
Educational Television	3	8	11
	14	33	47

WXFT-DT
Ch. 59

Network Service: TEL.

Licensee: Telefutura Chicago LLC, 1999 Avenue of the Stars, Suite 3050, Los Angeles, CA 90067.

Studio: 541 N. Fairbanks Court, Suite 910, Chicago, IL 60611.

Mailing Address: 541 N. Fairbanks Court, Suite 910, Chicago, IL 60611.

Phone: 312-670-1000. **Fax:** 312-467-5821.

E-mail: bmedina@univision.net

Web Site: <http://www.univision.net>

Technical Facilities: Channel No. 59 (740-746 MHz). Authorized power: 200-kw max. visual, aural. Antenna: 1669-ft above av. terrain, 2262-ft. above ground, 1667-ft. above sea level.

Latitude	41°	52'	44"
Longitude	87°	38'	08"

Note: Latitude and longitude coordinates shown are based on the North American Datum of 1927 (NAD 27) as currently required by the Mass Media Bureau of the FCC.

Ownership: Univision Communications Inc. (Group Owner).

Began Operation: September 1, 2002. Standard Definition.

Represented (legal): Covington & Burling.

Personnel:

Bert Medina, General Manager.

Andrew Wallace, General Sales Manager.

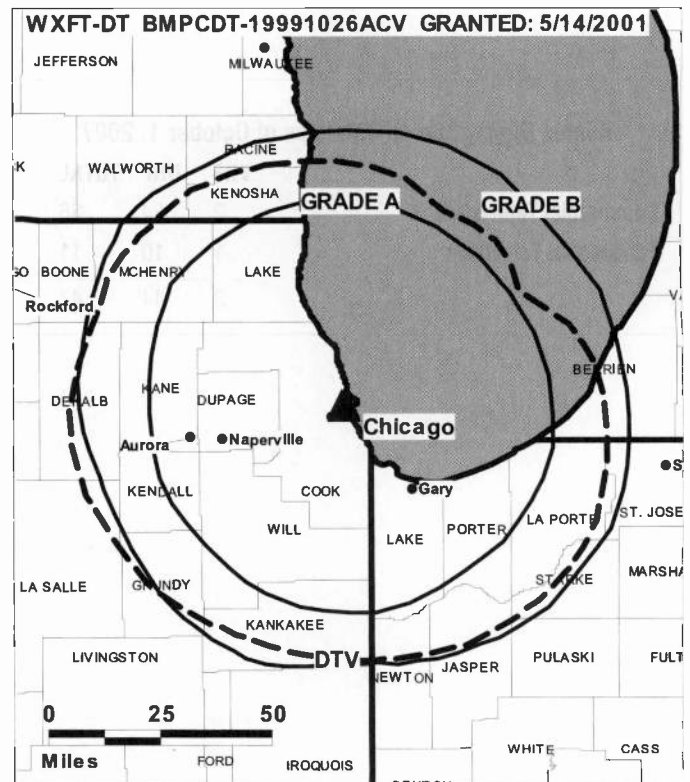
Claudia Gonzalez, News Director.

Charlie Fischer, Chief Engineer.

Judy Bowe, Business Manager.

Juanita Davis, Program Director.

Edgar Vardez, Creative Services Director.



© 2008 Warren Communications News

Doug Becker, Traffic Manager.

Luisa Echeverria, Community Affairs Manager.

City of License: Aurora. **Station DMA:** Chicago, IL. **Rank:** 3.

Nielsen Data: Not available.

WXFT-TV **Ch. 60**

Network Service: TEL.

Licensee: Telefutura Chicago LLC, 1999 Avenue of the Stars, Suite 3050, Los Angeles, CA 90067.

Studio: 541 N. Fairbanks Court, Suite 910, Chicago, IL 60611.

Mailing Address: 541 N. Fairbanks Court, Suite 910, Chicago, IL 60611.

Phone: 312-670-1000. **Fax:** 312-467-5821.

E-mail: bmedina@univision.net

Web Site: http://www.univision.net

Technical Facilities: Channel No. 60 (746-752 MHz). Authorized power: 5000-kw max. visual, 1000-kw aural. Antenna: 1621-ft above av. terrain, 1625-ft. above ground, 2220-ft. above sea level.

Latitude 41° 52' 44"
Longitude 87° 38' 10"

Transmitter: Sears Tower, 233 S. Wacker Dr.

Note: Latitude and longitude coordinates shown are based on the North American Datum of 1927 (NAD 27) as currently required by the Mass Media Bureau of the FCC.

Ownership: Univision Communications Inc. (Group Owner).

Began Operation: April 20, 1982. Transfer of control to Broadcasting Media Partners Inc. approved by FCC March 27, 2007. Sale to present owner by USA Broadcasting approved by FCC May 21, 2001. Sale to Silver King by Newsweb Corp. (Fred Eychaner, et al.) approved by FCC December 4, 1986.

Represented (legal): Covington & Burling.

Personnel:

Bert Medina, General Manager.

Andrew Wallace, General Sales Manager.

Claudia Gonzalez, News Director.

Charlie Fischer, Chief Engineer.

Judy Bowe, Business Manager.

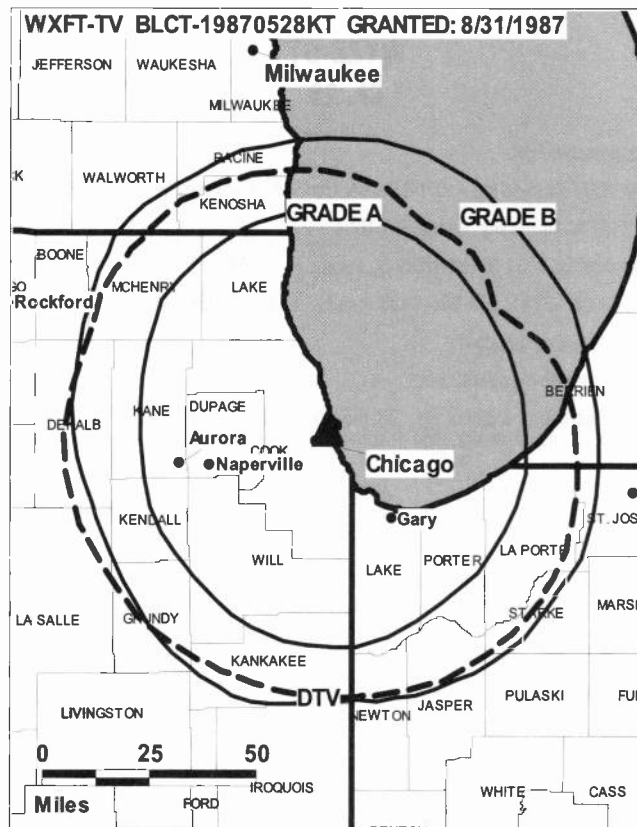
Juanita Davis, Program Director.

Edgar Vardez, Creative Services Director.

Doug Becker, Traffic Manager.

Luisa Echeverria, Community Affairs Manager.

City of License: Aurora. **Station DMA:** Chicago, IL. **Rank:** 3.



© 2008 Warren Communications News

Circulation © 2007 Nielsen. Coverage based on Nielsen study.

GrandTotal	Cable TV Households	Non-cable TV Households	Total TV Households
Estimated Station Totals *	2,023,780	874,340	2,898,120
Average Weekly Circulation (2007)	189,866	150,714	340,580
Average Daily Circulation (2007)			151,257
Station DMA Total	Cable TV Households	Non-cable TV Households	Total TV Households
Estimated Station Totals *	2,023,780	860,830	2,884,610
Average Weekly Circulation (2007)	189,866	149,768	339,634
Average Daily Circulation (2007)			151,203
Other DMA Total	Cable TV Households	Non-cable TV Households	Total TV Households
Estimated Station Totals *	0	13,510	13,510
Average Weekly Circulation (2007)	0	946	946
Average Daily Circulation (2007)			54

*Estimated station totals are sums of the Nielsen TV and Cable TV household estimates for each county in which the station registers viewing of more than 5% as per the Nielsen Survey Methods.

WYZZ-DT
Ch. 28

Network Service: FOX.

Grantee: WYZZ License Inc., 10706 Beaver Dam Rd., Cockeysville, MD 21030.

Studio: 3131 N. University, Peoria, IL 61604.

Mailing Address: 3131 N. University St, Peoria, IL 31604.

Phone: 309-688-3131; 309-686-9488 (sales). **Fax:** 309-686-8650.

E-mail: cbolak@wyzztv.com

Web Site: <http://www.wyzz43.com>

Technical Facilities: Channel No. 28 (554-560 MHz). Authorized power: 1000-kw max. visual, aural. Antenna: 961-ft above av. terrain, 976-ft. above ground, 1716-ft. above sea level.

Latitude	40°	38'	45"
Longitude	89°	10'	45"

Note: Latitude and longitude coordinates shown are based on the North American Datum of 1927 (NAD 27) as currently required by the Mass Media Bureau of the FCC.

Ownership: Sinclair Broadcast Group Inc. (Group Owner).

Began Operation: Station operating; no on-air date

Represented (sales): Blair Television.

Personnel:

Kevin Harlan, General Manager.

Barry Allentuck, Director of Sales.

Curt Bolak, Local Sales Manager.

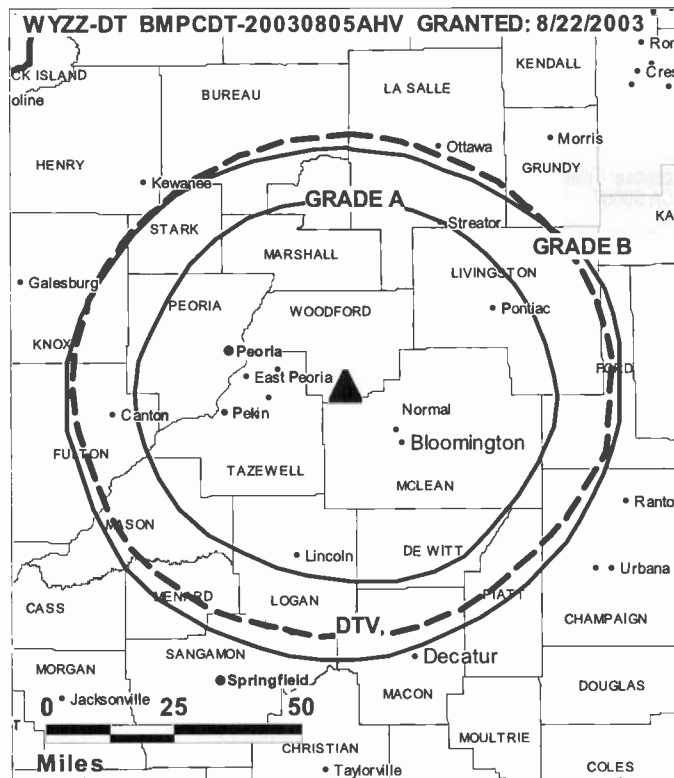
Nancy Linebaugh, National Sales Manager.

Chris Manson, News Director.

Herman Marvel, Chief Engineer.

Karen Doering, Business Manager.

Carol French, Program Director.



© 2008 Warren Communications News

Kirby Matthews, Promotion Director.

Penny Wood, Traffic Manager.

City of License: Bloomington. **Station DMA:** Peoria-Bloomington, IL. **Rank:** 117.

Nielsen Data: Not available.

WYZZ-TV **Ch. 43**

Network Service: FOX.

Licensee: WYZZ Licensee Inc., 10706 Beaver Dam Rd., Cockeysville, MD 21030.

Studio: 3131 N. University, Peoria, IL 61604.

Mailing Address: 3131 N. University St, Peoria, IL 61604.

Phone: 309-688-3131; 309-686-9488 (sales). **Fax:** 309-686-8650.

E-mail: cbolak@wyzztv.com

Web Site: http://www.wyzz43.com

Technical Facilities: Channel No. 43 (644-650 MHz). Authorized power: 1200-kw max. & 1070-kw horizontal visual, & 200-kw horizontal aural. Antenna: 1007-ft above av. terrain, 970-ft. above ground, 1747-ft. above sea level.

Latitude	40°	38'	45"
Longitude	89°	10'	45"

Transmitter: 1-mi. NW of Congerville.

Note: Latitude and longitude coordinates shown are based on the North American Datum of 1927 (NAD 27) as currently required by the Mass Media Bureau of the FCC.

Satellite Earth Stations: Transmitter Harris; United Satellite Systems, 3-meter C-band; Block, 3-meter C-band; AFC, 3-meter Ku-band; Scientific-Atlanta, RCA receivers.

Ownership: Sinclair Broadcast Group Inc. (Group Owner).

Began Operation: October 18, 1982. Sale to Bloomington ComCo Inc. approved by FCC June 14, 1985. Sale to present owner approved by FCC April 30, 1996.

Represented (sales): Blair Television.

Represented (legal): Pillsbury Winthrop Shaw Pittman LLP.

Represented (engineering): Cohen Dippell & Everist PC.

Personnel:

Kevin Harlan, General Manager.

Barry Allentuck, Director of Sales.

Curt Bolak, Local Sales Manager.

Nancy Linebaugh, National Sales Manager.

Chris Manson, News Director.

Herman Marvel, Chief Engineer.

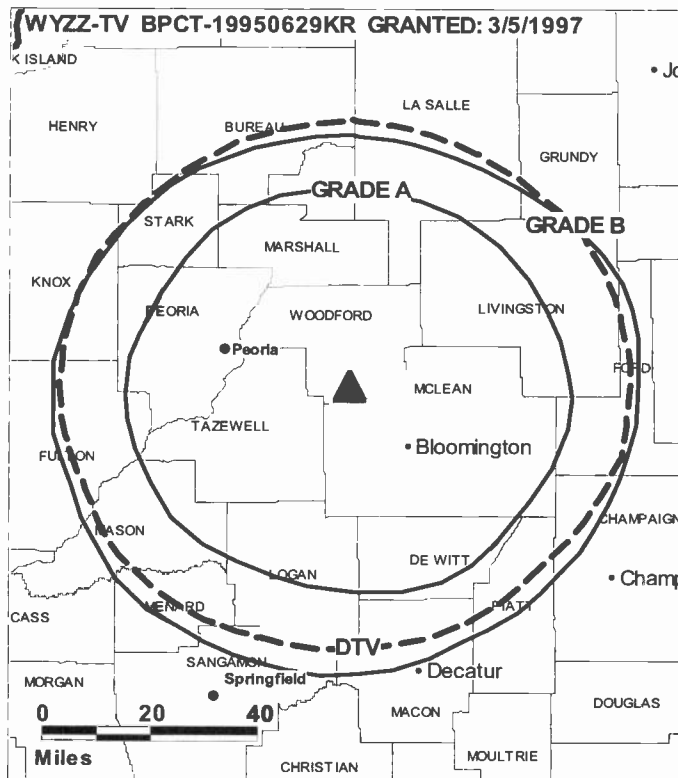
Karen Doering, Business Manager.

Carol French, Program Director.

Kirby Matthews, Promotion Director.

Penny Wood, Traffic Manager.

City of License: Bloomington. **Station DMA:** Peoria-Bloomington, IL. **Rank:** 117.



© 2008 Warren Communications News

Circulation © 2007 Nielsen. Coverage based on Nielsen study.

GrandTotal	Cable TV Households	Non-cable TV Households	Total TV Households
Estimated Station Totals *	181,530	107,750	289,280
Average Weekly Circulation (2007)	86,507	41,580	128,087
Average Daily Circulation (2007)			39,411
Station DMA Total	Cable TV Households	Non-cable TV Households	Total TV Households
Estimated Station Totals *	156,760	84,050	240,810
Average Weekly Circulation (2007)	80,238	39,255	119,493
Average Daily Circulation (2007)			38,374
Other DMA Total	Cable TV Households	Non-cable TV Households	Total TV Households
Estimated Station Totals *	24,770	23,700	48,470
Average Weekly Circulation (2007)	6,269	2,325	8,594
Average Daily Circulation (2007)			1,037

*Estimated station totals are sums of the Nielsen TV and Cable TV household estimates for each county in which the station registers viewing of more than 5% as per the Nielsen Survey Methods.

WCIA

Ch. 3

(Operates satellite WCFN, Springfield)

Network Service: CBS.

Licensee: Nexstar Finance Inc., 909 Lake Carolyn Pkwy., Suite 1450, Irving, TX 75039.

Studio: 509 S. Neil St., Champaign, IL 61820.

Mailing Address: PO Box 20, Champaign, IL 61824-0020.

Phone: 217-356-8333. **Fax:** 217-373-3680.

E-mail: dmartin@wcia.com

Web Site: http://www.wcia.com

Technical Facilities: Channel No. 3 (60-66 MHz). Authorized power: 100-kw visual, 20-kw aural. Antenna: 940-ft above av. terrain, 984-ft. above ground, 1704-ft. above sea level.

Latitude 40° 06' 23"
Longitude 88° 26' 59"

Transmitter: Seymour.

Note: Latitude and longitude coordinates shown are based on the North American Datum of 1927 (NAD 27) as currently required by the Mass Media Bureau of the FCC.

Satellite Earth Stations: Transmitter RCA; AFC, 3.7-meter Ku-band; Scientific-Atlanta, 4.6-meter C-band; ADM, 6-meter C-band; Scientific-Atlanta, 7-meter C-band; Scientific-Atlanta, Microdyne, M/A-Com receivers.

News Services: UPI, AP.

Ownership: Nexstar Broadcasting Group Inc. (Group Owner).

Began Operation: November 14, 1953.

Represented (legal): Drinker Biddle & Reath LLP.

Represented (sales): Blair Television.

Personnel:

Russ Hamilton, Vice President & General Manager.

Don Osika, Sales Director.

Linda Voorhees, General Sales Manager.

Dick Livesay, Local Sales Manager.

David Nagel, National Sales Manager.

Jim Gee, News Director.

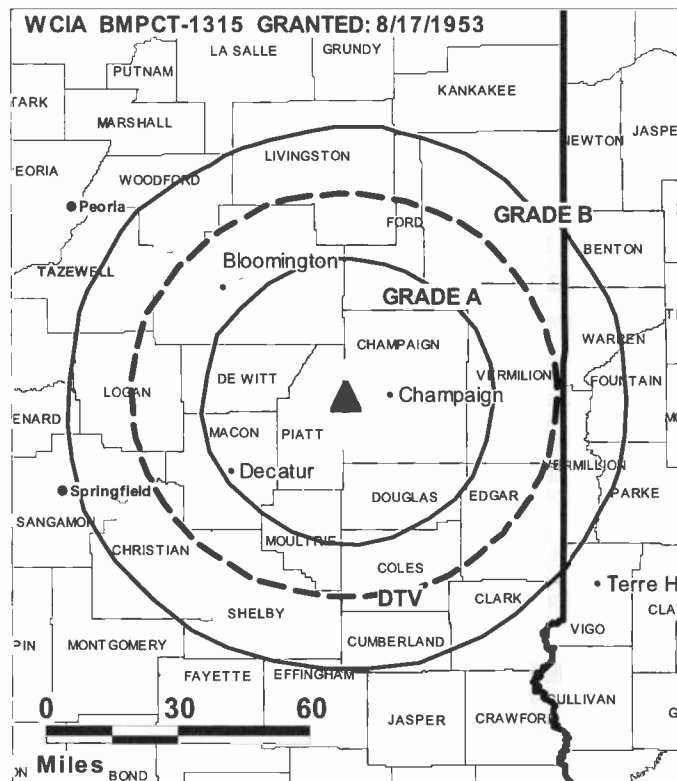
Darren Martin, Chief Engineer.

Susan Williams, Business Manager.

Peter Carlson, Promotion Director.

Ed Mathias, Production Manager.

Sarah Smestad, Traffic Manager.



© 2008 Warren Communications News

City of License: Champaign. **Station DMA:** Champaign & Springfield-Decatur, IL.

Rank: 84.

Circulation © 2007 Nielsen. Coverage based on Nielsen study.

GrandTotal	Cable TV Households	Non-cable TV Households	Total TV Households
Estimated Station Totals *	294,710	183,910	478,620
Average Weekly Circulation (2007)	178,082	81,934	260,016
Average Daily Circulation (2007)			140,609
Station DMA Total	Cable TV Households	Non-cable TV Households	Total TV Households
Estimated Station Totals *	230,700	147,450	378,150
Average Weekly Circulation (2007)	165,354	77,565	242,919
Average Daily Circulation (2007)			133,010
Other DMA Total	Cable TV Households	Non-cable TV Households	Total TV Households
Estimated Station Totals *	64,010	36,460	100,470
Average Weekly Circulation (2007)	12,728	4,369	17,097
Average Daily Circulation (2007)			7,599

*Estimated station totals are sums of the Nielsen TV and Cable TV household estimates for each county in which the station registers viewing of more than 5% as per the Nielsen Survey Methods.

WCIA-DT

Ch. 48

Network Service: CBS.

Grantee: Nexstar Finance Inc., 909 Lake Carolyn Pkwy., Suite 1450, Irving, TX 75039.

Studio: 509 S. Neil St., Champaign, IL 61820.

Mailing Address: PO Box 20, Champaign, IL 61824-0020.

Phone: 217-346-8333. **Fax:** 217-373-3680.

E-mail: dmartin@wcia.com

Web Site: http://www.wcia.com

Technical Facilities: Channel No. 48 (674-680 MHz). Authorized power: 1000-kw max. visual, aural. Antenna: 804-ft above av. terrain, 791-ft. above ground, 1513-ft. above sea level.

Latitude	40°	06'	21"
Longitude	88°	27'	00"

Note: Latitude and longitude coordinates shown are based on the North American Datum of 1927 (NAD 27) as currently required by the Mass Media Bureau of the FCC.

Ownership: Nexstar Broadcasting Group Inc. (Group Owner).

Began Operation: April 1, 2002. Standard Definition. Station operating; no on-air date.

Represented (legal): Drinker Biddle & Reath LLP.

Represented (sales): Blair Television.

Personnel:

Russ Hamilton, Vice President & General Manager.

Don Osika, Sales Director.

Linda Voorhees, General Sales Manager.

Dick Livesay, Local Sales Manager.

David Nagel, National Sales Manager.

Jim Gee, News Director.

Darren Martin, Chief Engineer.

Susan Williams, Business Manager.



© 2008 Warren Communications News

Peter Carlson, Promotion Director.

Ed Mathias, Production Manager.

Sarah Smestad, Traffic Manager.

City of License: Champaign. **Station DMA:** Champaign & Springfield-Decatur, IL.

Rank: 84.

Nielsen Data: Not available.

WICD
Ch. 15
(Satellite of WICS, Springfield)

Network Service: NBC.

Licensee: WICD License LLC, 10706 Beaver Dam Rd, Cockeysville, MD 21030.

Studios: 17 E. Liberty Lane, Danville, IL 61832; 250 South Country Fair Dr., Champaign, IL 61821.

Mailing Address: 250 S Country Fair Dr, Champaign, IL 61821.

Phone: 217-351-8500. **Fax:** 217-351-6056.

E-mail: comments@wicd15.com

Web Site: http://www.wicd15.com

Technical Facilities: Channel No. 15 (476-482 MHz). Authorized power: 555-kw max. visual, aural. Antenna: 1316-ft above av. terrain, 1309-ft. above ground, 1972-ft. above sea level.

Latitude 40° 04' 10"
 Longitude 87° 54' 46"

Transmitter: 3.75-mi. SW of Fithian, Vermillion County.

Note: Latitude and longitude coordinates shown are based on the North American Datum of 1927 (NAD 27) as currently required by the Mass Media Bureau of the FCC.

Multichannel TV Sound: Stereo only.

Satellite Earth Stations: Transmitter RCA; Harris, 3-meter Ku-band; United Satellite Systems, 5-meter KC-band; Harris, 6-meter Ku-band; United Satellite Systems receivers.

News Service: AP.

Ownership: Sinclair Broadcast Group Inc. (Group Owner).

Began Operation: April 23, 1959. Changed to Ch. 15 from Ch. 33 and increased power July 25, 1967. Sale to Guy Gannett Publishing Co. by Plains Television Partnership approved by FCC August 4, 1994 (Television Digest, Vol. 34:34). Sale to present owner from Guy Gannett Communications approved by FCC April 5, 1999. (Vol. 38:36, 37). Sale to Smith Acquisition Corp. dismissed by FCC March 22, 2000 (Vol. 40:12).

Represented (sales): Millennium Sales & Marketing.

Represented (engineering): Denny & Associates PC.

Personnel:

Tim Mathis, General Manager.

Al Francis, Operations Manager.

Johnny Faith, General Sales Manager.

Alan Edwards, Local Sales Manager.

Cindy Larson, National Sales Manager.

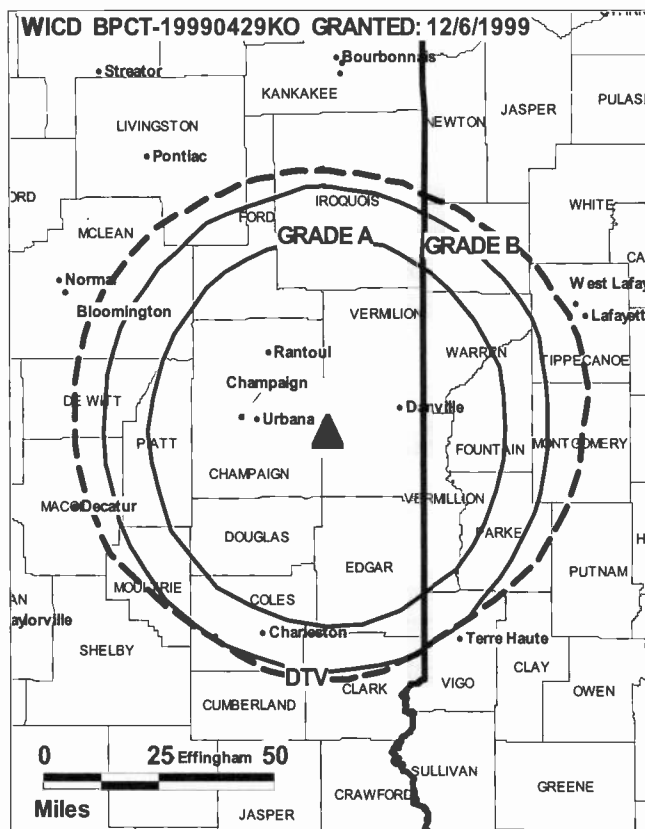
Ray Wilck, News Director.

Jim Wnek, Chief Engineer.

Jeff Schlindwein, Business Manager.

Alaina Marx, Program & Personnel Manager.

Holly Jones, Promotion & Production Manager.



© 2008 Warren Communications News

Debbie Adams, Traffic Manager.

City of License: Champaign. **Station DMA:** Champaign & Springfield-Decatur, IL.

Rank: 84.

Circulation © 2007 Nielsen. Coverage based on Nielsen study.

GrandTotal	Cable TV Households	Non-cable TV Households	Total TV Households
Estimated Station Totals *	116,760	88,370	205,130
Average Weekly Circulation (2007)	60,685	20,446	81,131
Average Daily Circulation (2007)			33,004
Station DMA Total	Cable TV Households	Non-cable TV Households	Total TV Households
Estimated Station Totals *	106,580	73,630	180,210
Average Weekly Circulation (2007)	57,513	18,312	75,825
Average Daily Circulation (2007)			31,115
Other DMA Total	Cable TV Households	Non-cable TV Households	Total TV Households
Estimated Station Totals *	10,180	14,740	24,920
Average Weekly Circulation (2007)	3,172	2,134	5,306
Average Daily Circulation (2007)			1,889

*Estimated station totals are sums of the Nielsen TV and Cable TV household estimates for each county in which the station registers viewing of more than 5% as per the Nielsen Survey Methods.

WICD-DT
Ch. 41

Network Service: NBC.

Grantee: WICD License LLC, 10706 Beaver Dam Rd, Cockeysville, MD 21030.

Studio: 250 S. County Fair Dr., Champaign, IL 61821.

Mailing Address: 250 S. County Fair Dr., Champaign, IL 61821.

Phone: 217-351-8500. **Fax:** 217-351-6056.

E-mail: comments@wicd15.com

Web Site: http://www.wicd15.com

Technical Facilities: Channel No. 41 (632-638 MHz). Authorized power: 950-kw max. visual, aural. Antenna: 1230-ft above av. terrain, 1240-ft. above ground, 1901-ft. above sea level.

Latitude	40°	04'	11"
Longitude	87°	54'	45"

Note: Latitude and longitude coordinates shown are based on the North American Datum of 1927 (NAD 27) as currently required by the Mass Media Bureau of the FCC.

Ownership: Sinclair Broadcast Group Inc. (Group Owner).

Began Operation: Station operating; no on-air date.

Represented (sales): Millennium Sales & Marketing.

Personnel:

Tim Mathis, General Manager.

Al Francis, Operations Manager.

Johnny Faith, General Sales Manager.

Alan Edwards, Local Sales Manager.

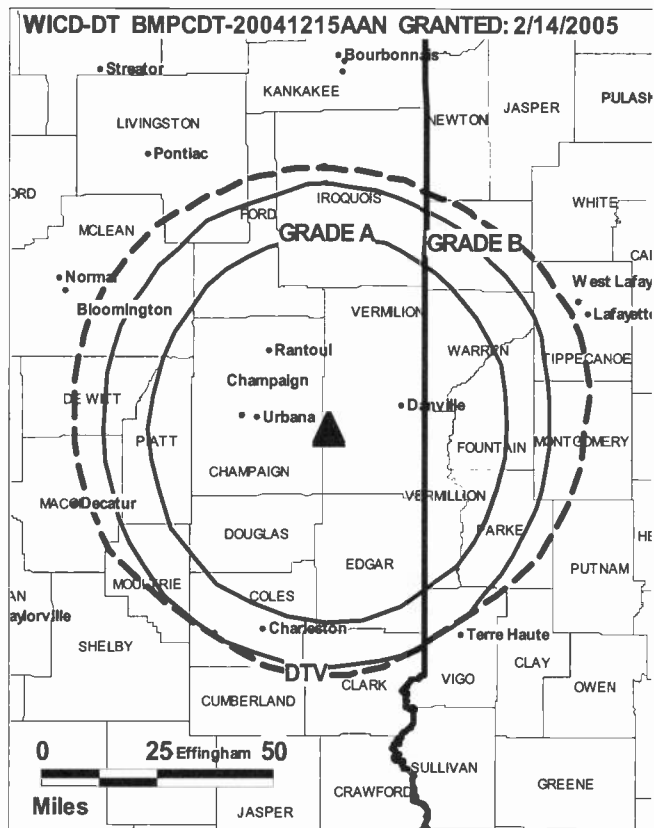
Cindy Larson, National Sales Manager.

Ray Wilck, News Director.

Jim Wnek, Chief Engineer.

Jeff Schlindwein, Business Manager.

Alaina Marx, Program & Personnel Director.



© 2008 Warren Communications News

Holly Jones, Promotion & Production Manager.

Debbie Adams, Traffic Manager.

City of License: Champaign. **Station DMA:** Champaign & Springfield-Decatur, IL.

Rank: 84.

Nielsen Data: Not available.

WBBM-DT
Ch. 3

Network Service: CBS.

Licensee: CBS Broadcasting Inc., 2000 K St NW, Ste 725, Washington, DC 20006.

Studio: 630 N McClurg Ct, Chicago, IL 60611.

Mailing Address: 630 N McClurg Ct, Chicago, IL 60611.

Phone: 312-202-2222. Fax: 312-202-3878.

E-mail: jjahern@cbs.com

Web Site: <http://www.cbs2chicago.com>

Technical Facilities: Channel No. 3 (60-66 MHz). Authorized power: 4.4-kw visual, aural. Antenna: 1468-ft above av. terrain, 1469-ft. above ground, 2062-ft. above sea level.

Latitude	41°	53'	56"
Longitude	87°	37'	23"

Note: Latitude and longitude coordinates shown are based on the North American Datum of 1927 (NAD 27) as currently required by the Mass Media Bureau of the FCC.

Ownership: CBS Corp. (Group Owner).

Began Operation: December 26, 2001. High Definition.

Personnel:

Joseph Ahern, Vice President & General Manager.

Fran Preston, Vice President, Station & Program Manager,

Jim Sullivan, Vice President & Director of Sales.

Carol Fowler, Vice President & News Director.

Eric Bluman, General Sales Manager.

Al Connor, Local Sales Manager,

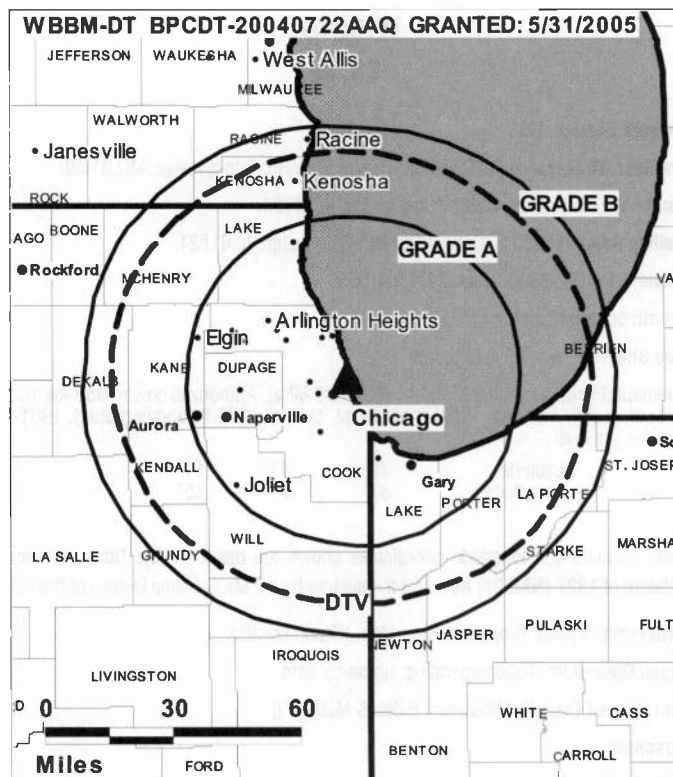
Dennis De Paola, Local Sales Manager.

Alex Cantos, Digital Sales Manager,

Tom Schneke, Technical Operations Director.

Justin Draper, Controller,

Amanda Holder, Sales Marketing Manager.



© 2008 Warren Communications News

Steve Wisinski, Promotion Manager.

Chris Burnham, Research Director,

Joe Kopesky, Traffic Manager.

Elizabeth Shapiro-Abrams, Communications & Community Relations Director.

City of License: Chicago. **Station DMA:** Chicago, IL. **Rank:** 3.

Nielsen Data: Not available.

WBBM-TV

Ch. 2

Network Service: CBS.

Licensee: CBS Broadcasting Inc., 2000 K St NW, Ste 725, Washington, DC 20006.

Studio: 630 N McClurg Ct, Chicago, IL 60611.

Mailing Address: 630 N McClurg Ct, Chicago, IL 60611.

Phone: 312-202-2222. **Fax:** 312-202-3878.

E-mail: jjahern@cbs.com

Web Site: <http://www.cbs2chicago.com>

Technical Facilities: Channel No. 2 (54-60 MHz). Authorized power: 26.4-kw visual, aural. Antenna: 1490-ft above av. terrain, 1490-ft. above ground, 2083-ft. above sea level.

Latitude	41°	53'	55.5"
Longitude	87°	37'	23"

Transmitter: John Hancock Bldg., 875 N. Michigan Ave.

Note: Latitude and longitude coordinates shown are based on the North American Datum of 1927 (NAD 27) as currently required by the Mass Media Bureau of the FCC.

AM Affiliate: WBBM, 50-kw, 780 kHz.

FM Affiliate: WBBM-FM, 10.5-kw, 96.3 MHz (No. 242), 560-ft.

News Services: UPI, City News, AP.

Ownership: CBS Corp. (Group Owner).

Began Operation: August 1, 1940.

Represented (sales): CBS Television Stations National Sales.

Personnel:

Joseph Ahern, Vice President & General Manager.

Fran Preston, Vice President, Station & Program Manager.

Jim Sullivan, Vice President & Director of Sales.

Carol Fowler, Vice President & News Director.

Eric Bluman, General Sales Manager.

Dennis De Paola, Local Sales Manager.

Al Connor, Local Sales Manager.

Alex Cantos, Digital Sales Manager.

Tom Schneke, Technical Operations Director.

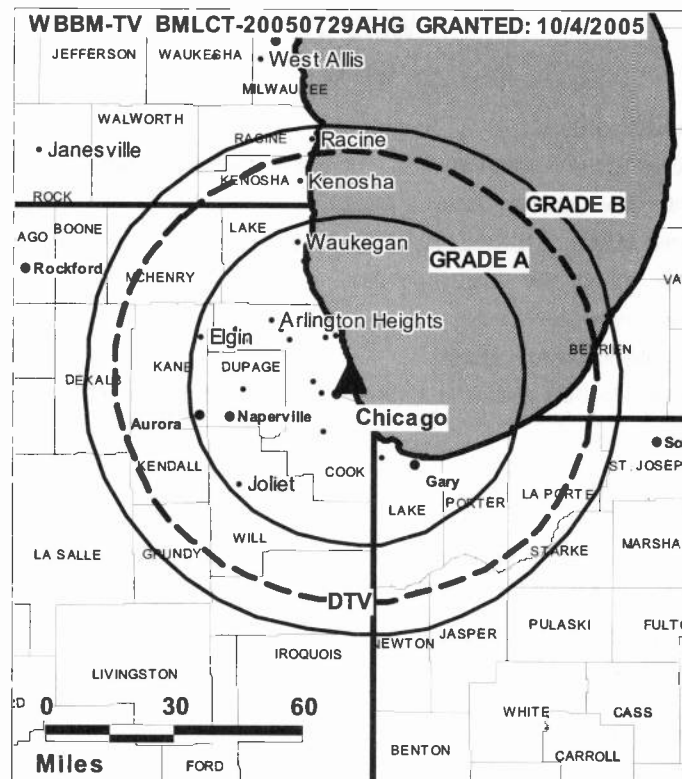
Justin Draper, Controller.

Amanda Holder, Sales Marketing Manager.

Stephen Wisinski, Promotion Manager.

Chris Burnham, Research Director.

Joe Kopesky, Traffic Manager.



© 2008 Warren Communications News

Elizabeth Shapiro-Abrams, Communications & Community Relations Director.

City of License: Chicago. **Station DMA:** Chicago, IL. **Rank:** 3.

Circulation © 2007 Nielsen. Coverage based on Nielsen study.

GrandTotal	Cable TV Households	Non-cable TV Households	Total TV Households
Estimated Station Totals *	2,267,970	1,338,800	3,606,770
Average Weekly Circulation (2007)	1,424,933	679,013	2,103,946
Average Daily Circulation (2007)			911,513

Station DMA Total	Cable TV Households	Non-cable TV Households	Total TV Households
Estimated Station Totals *	2,091,700	1,263,180	3,354,880
Average Weekly Circulation (2007)	1,392,393	672,122	2,064,515
Average Daily Circulation (2007)			899,977

Other DMA Total	Cable TV Households	Non-cable TV Households	Total TV Households
Estimated Station Totals *	176,270	75,620	251,890
Average Weekly Circulation (2007)	32,540	6,891	39,431
Average Daily Circulation (2007)			11,536

*Estimated station totals are sums of the Nielsen TV and Cable TV household estimates for each county in which the station registers viewing of more than 5% as per the Nielsen Survey Methods.

WCIU-DT
Ch. 27

Network Service: IND.

Grantee: WCIU-TV Limited Partnership, 26 N. Halsted St., Chicago, IL 60661-2108.

Studio: 26 N. Halsted St., Chicago, IL 60661.

Mailing Address: 26 N. Halsted St., Chicago, IL 60661-2108.

Phone: 312-705-2600. **Fax:** 312-705-2656.

E-mail: fweintraub@wciu.com

Web Site: http://www.wciu.com

Technical Facilities: Channel No. 27 (548-554 MHz). Authorized power: 160-kw max. visual, aural. Antenna: 1673-ft above av. terrain, 1667-ft. above ground, 2262-ft. above sea level.

Latitude	41°	52'	44"
Longitude	87°	38'	10"

Note: Latitude and longitude coordinates shown are based on the North American Datum of 1927 (NAD 27) as currently required by the Mass Media Bureau of the FCC.

Ownership: Weigel Broadcasting Co. (Group Owner).

Began Operation: January 9, 2003. Standard Definition. Station operating under Special Temporary Authority at 15.1-kw max. visual.

Represented (legal): Cohn & Marks LLP.

Personnel:

Norman Shapiro, President.

Neil Sabin, Vice President & General Manager.

Fred Weintraub, Station Manager & News Director.

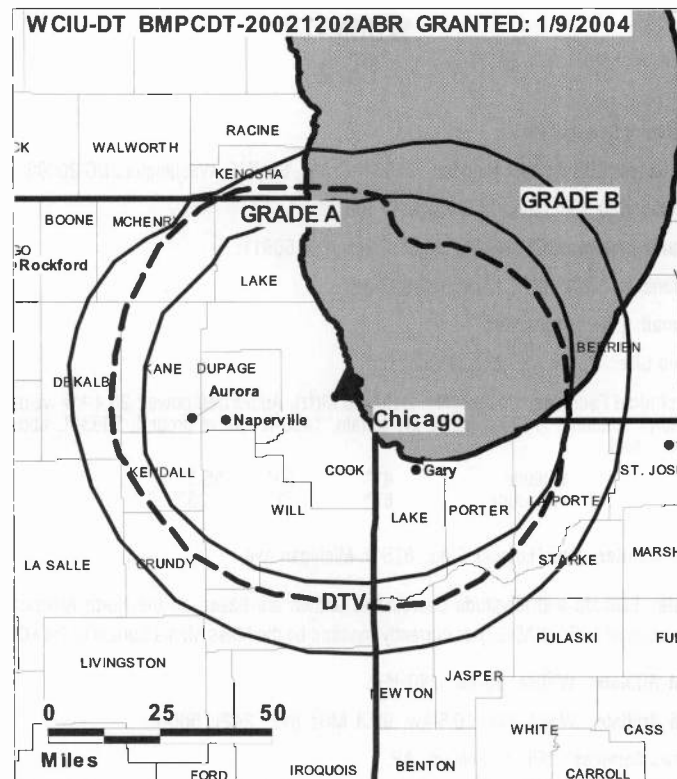
Brad Lesak, General Sales Manager.

Marty Schach, Local Sales Manager.

Nestor Vega, National Sales Manager.

Kyle Walker, Chief Engineer.

Bill Lyall, Business Manager.



© 2008 Warren Communications News

Heather McRoberts, Promotion Director.

Renee Genova, Production Manager.

Roberta Costa, Traffic Manager.

City of License: Chicago. **Station DMA:** Chicago, IL. **Rank:** 3.

Nielsen Data: Not available.

Ch. 26

Network Service: IND.

Licensee: WCIU-TV Limited Partnership, 26 N. Halsted St., Chicago, IL 60661-2108.

Studio: 26 N. Halsted St., Chicago, IL 60661-2108.

Mailing Address: 26 N. Halsted St., Chicago, IL 60661-2108.

Phone: 312-705-2600. Fax: 312-705-2656.

E-mail: fweintraub@wciu.com

Web Site: <http://www.wciu.com>

Technical Facilities: Channel No. 26 (542-548 MHz). Authorized power: 5000-kw max. visual, aural. Antenna: 1549-ft above av. terrain, 1552-ft. above ground, 2146-ft. above sea level.

Latitude	41°	52'	44"
Longitude	87°	38'	10"

Transmitter: Sears Bldg., 233 S. Wacker Dr.

Note: Latitude and longitude coordinates shown are based on the North American Datum of 1927 (NAD 27) as currently required by the Mass Media Bureau of the FCC.

News Services: UPI, Reuters TV, City News.

Ownership: Weigel Broadcasting Co. (Group Owner).

Began Operation: February 6, 1964.

Represented (sales): Harrington Righter & Parsons Inc. (HRP).

Represented (legal): Cohn & Marks LLP.

Represented (engineering): du Treil, Lundin & Rackley Inc.

Personnel:

Norman Shapiro, President.

Neal Sabin, Vice President & General Manager.

Fred Weintraub, Station Manager & News Director.

Brad Lesak, General Sales Manager.

Marty Schach, Local Sales Manager.

Nestor Vega, National Sales Manager,

Kyle Walker, Chief Engineer,

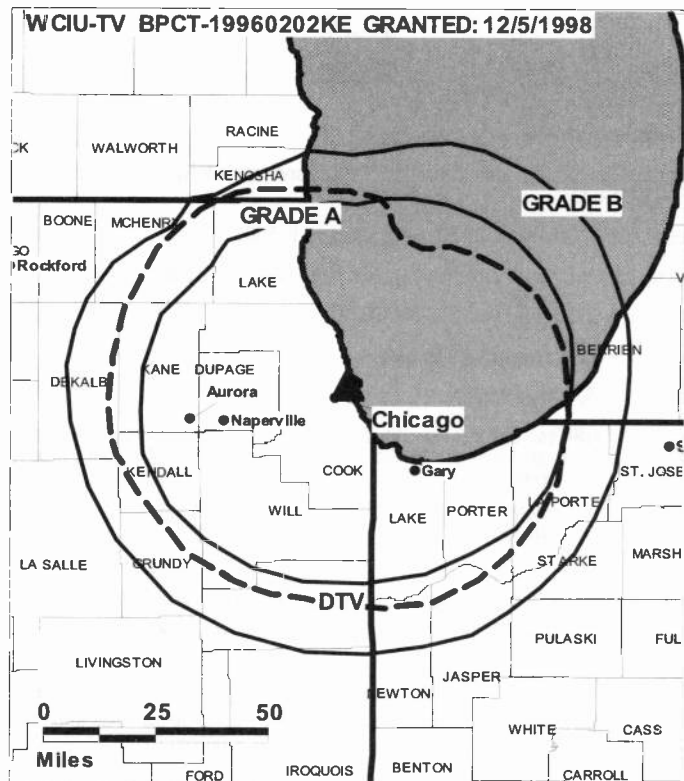
Bill Lyall, Business Manager.

Heather McRoberts, Promotion Director,

Renee Genova, Production Manager.

Roberta Costa, Traffic Manager.

City of License: Chicago. **Station DMA:** Chicago, IL. **Rank:** 3.



© 2008 Warren Communications News

Circulation © 2007 Nielsen. Coverage based on Nielsen study.

GrandTotal	Cable TV Households	Non-cable TV Households	Total TV Households
Estimated Station Totals *	2,091,700	1,266,280	3,357,980
Average Weekly Circulation (2007)	932,785	520,472	1,453,257
Average Daily Circulation (2007)			545,676

Station DMA Total	Cable TV Households	Non-cable TV Households	Total TV Households
Estimated Station Totals *	2,091,700	1,246,240	3,337,940
Average Weekly Circulation (2007)	932,785	518,948	1,451,733
Average Daily Circulation (2007)			545,510

Other DMA Total	Cable TV Households	Non-cable TV Households	Total TV Households
Estimated Station Totals *	0	20,040	20,040
Average Weekly Circulation (2007)	0	1,524	1,524
Average Daily Circulation (2007)			166

*Estimated station totals are sums of the Nielsen TV and Cable TV household estimates for each county in which the station registers viewing of more than 5% as per the Nielsen Survey Methods.

WCPX-DT

Ch. 43

Network Service: ION.

Licensee: Paxson Chicago License Inc., 601 Clearwater Park Rd., West Palm Beach, FL 33401-6233.

Studio: 454 N. Columbus Dr., 5th Floor, Chicago, IL 60611.

Mailing Address: 454 N. Columbus Dr., 5th Floor, Chicago, IL 60611.

Phone: 312-836-5669. **Fax:** 312-595-9813.

E-mail: lawrence.greenspon@nbc.com

Web Site: <http://www.ionline.tv>

Technical Facilities: Channel No. 43 (644-650 MHz). Authorized power: 200-kw max. visual, aural. Antenna: 1673-ft above av. terrain, 1667-ft. above ground, 594-ft. above sea level.

Latitude	41°	52'	44"
Longitude	87°	38'	08"

Transmitter: John Hancock Building.

Note: Latitude and longitude coordinates shown are based on the North American Datum of 1927 (NAD 27) as currently required by the Mass Media Bureau of the FCC.

Ownership: ION Media Networks Inc. (Group Owner).

Began Operation: April 1, 2001. Standard Definition.

Represented (legal): Dow Lohnes PLLC.

Personnel:

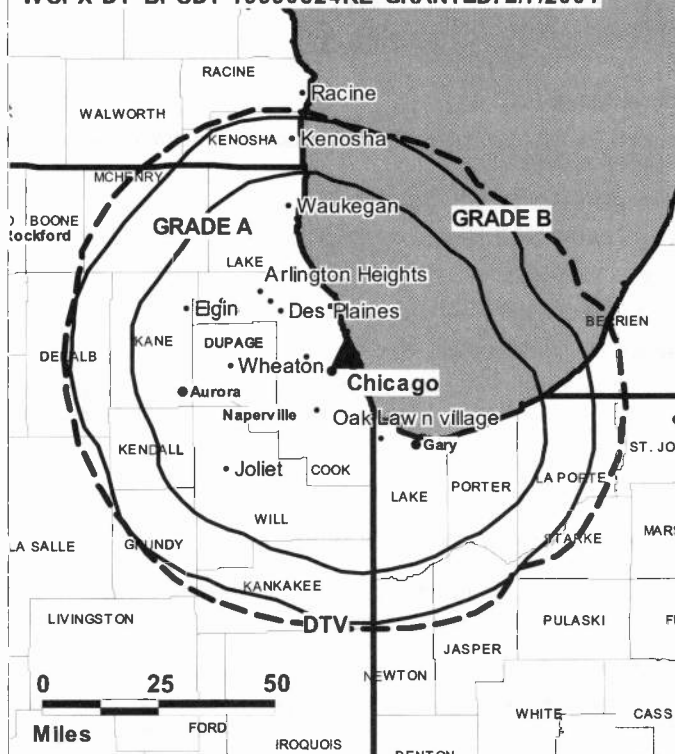
Lawrence Greenspon, General Manager & Local Sales Manager.

Patty Golden, General Sales Manager.

Al Dagher, Chief Engineer.

Anthony Cannata, Business Manager.

WCPX-DT BPCDT-19990824KE GRANTED: 2/7/2001



© 2008 Warren Communications News

Rich Lindsey, Traffic Manager.

City of License: Chicago. **Station DMA:** Chicago, IL. **Rank:** 3.

Nielsen Data: Not available.

WFLD

Ch. 32

Network Service: FOX.

Licensee: Fox Television Stations Inc., 5151 Wisconsin Ave. NW, c/o Molly Pauker, Washington, DC 20016.

Studio: 205 N. Michigan Ave., Chicago, IL 60601.

Mailing Address: 205 N. Michigan Ave., Suite 200, Chicago, IL 60601.

Phone: 312-565-5532. **Fax:** 312-819-1332.

E-mail: jbaic045@foxtv.com

Web Site: http://www.foxchicago.com

Technical Facilities: Channel No. 32 (578-584 MHz). Authorized power: 5000-kw max. visual, 500-kw aural. Antenna: 1415-ft above av. terrain, 1456-ft. above ground, 2049-ft. above sea level.

Latitude	41°	53'	55.5"
Longitude	87°	37'	23"

Transmitter: John Hancock Bldg., 875 N. Michigan Ave.

Note: Latitude and longitude coordinates shown are based on the North American Datum of 1927 (NAD 27) as currently required by the Mass Media Bureau of the FCC.

Multichannel TV Sound: Stereo only.

Satellite Earth Stations: Transmitter Harris; Andrew, 4.5-meter KC-band; Scientific Atlanta, 11-meter C-band; Scientific-Atlanta, M/A-Com receivers.

News Services: Newsource, Fox NewsEdge.

Ownership: Fox Television Holdings Inc. (Group Owner).

Began Operation: January 4, 1966. FCC approved formation of new company combining original licensee Field Communications with Kaiser Broadcasting May 9, 1973 (Television Digest, Vol. 12:32, 13:18). Sale back to Field approved by FCC June 22, 1977 (Vol. 16:15; 17:26). Sale to Metromedia by Field approved by FCC February 17, 1983 (Vol. 22:23, 35, 47). Sale to present owner by Metromedia approved by FCC November 14, 1985.

Represented (legal): Skadden, Arps, Slate, Meagher & Flom LLP.

Represented (sales): Petry Television Inc.

Personnel:

Patrick Mullen, Vice President & General Manager.

Cathy Coghlan, Vice President & General Sales Manager.

James Marketti, Vice President, Creative Services.

John Nuck, Vice President, Programming & Administration.

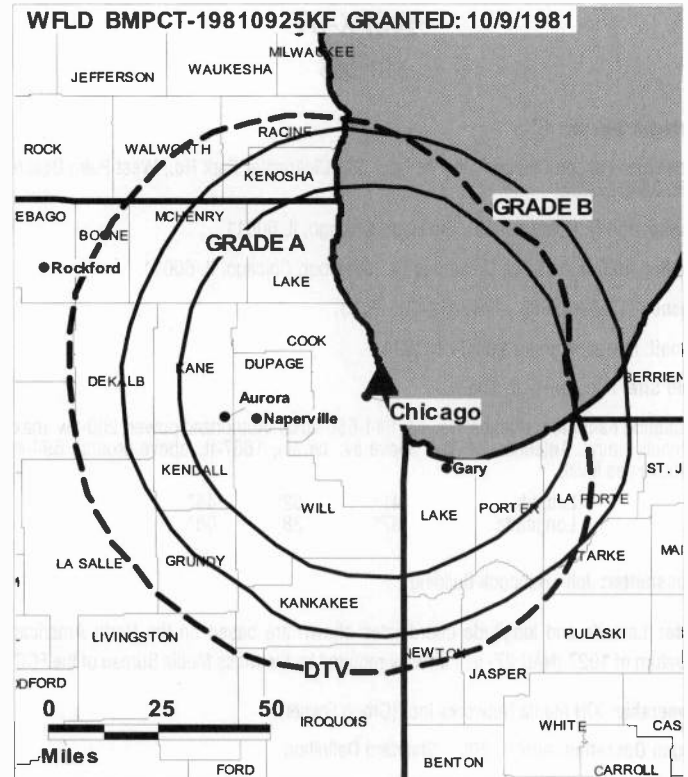
John Baich, Vice President, Engineering.

Jenny Maroney, Local Sales Manager.

Carrie Conzelman, Finance Director.

Lisa Pizana, Traffic Director.

Wanda Wells, Public Affairs Manager.



© 2008 Warren Communications News

City of License: Chicago. **Station DMA:** Chicago, IL. **Rank:** 3.

Circulation © 2007 Nielsen. Coverage based on Nielsen study.

GrandTotal	Cable TV Households	Non-cable TV Households	Total TV Households
Estimated Station Totals *	2,240,700	1,327,500	3,568,200
Average Weekly Circulation (2007)	1,426,492	780,366	2,206,858
Average Daily Circulation (2007)			876,371
Station DMA Total	Cable TV Households	Non-cable TV Households	Total TV Households
Estimated Station Totals *	2,091,700	1,263,180	3,354,880
Average Weekly Circulation (2007)	1,402,355	774,732	2,177,087
Average Daily Circulation (2007)			867,874
Other DMA Total	Cable TV Households	Non-cable TV Households	Total TV Households
Estimated Station Totals *	149,000	64,320	213,320
Average Weekly Circulation (2007)	24,137	5,634	29,771
Average Daily Circulation (2007)			8,497

*Estimated station totals are sums of the Nielsen TV and Cable TV household estimates for each county in which the station registers viewing of more than 5% as per the Nielsen Survey Methods.

WFLD-DT
Ch. 31

Network Service: FOX.

Licensee: Fox Television Stations Inc., 5151 Wisconsin Ave. NW, c/o Molly Pauker, Washington, DC 20016.

Studio: 205 N. Michigan Ave., Suite 200, Chicago, IL 60601.

Mailing Address: 205 N. Michigan Ave., Suite 200, Chicago, IL 60601.

Phone: 312-565-5532. **Fax:** 312-819-1332.

E-mail: jbaic045@foxtv.com

Web Site: <http://www.foxchicago.com>

Technical Facilities: Channel No. 31 (572-578 MHz). Authorized power: 690-kw max. visual, aural. Antenna: 1558-ft above av. terrain, 1555-ft. above ground, 2149-ft. above sea level.

Latitude	41°	52'	44"
Longitude	87°	38'	10"

Note: Latitude and longitude coordinates shown are based on the North American Datum of 1927 (NAD 27) as currently required by the Mass Media Bureau of the FCC.

Ownership: Fox Television Holdings Inc. (Group Owner).

Began Operation: April 27, 1999.

Represented (legal): Skadden, Arps, Slate, Meagher & Flom LLP.

Personnel:

Patrick Mullen, Vice President & General Manager.

Cathy Coghlan, Vice President & General Sales Manager.

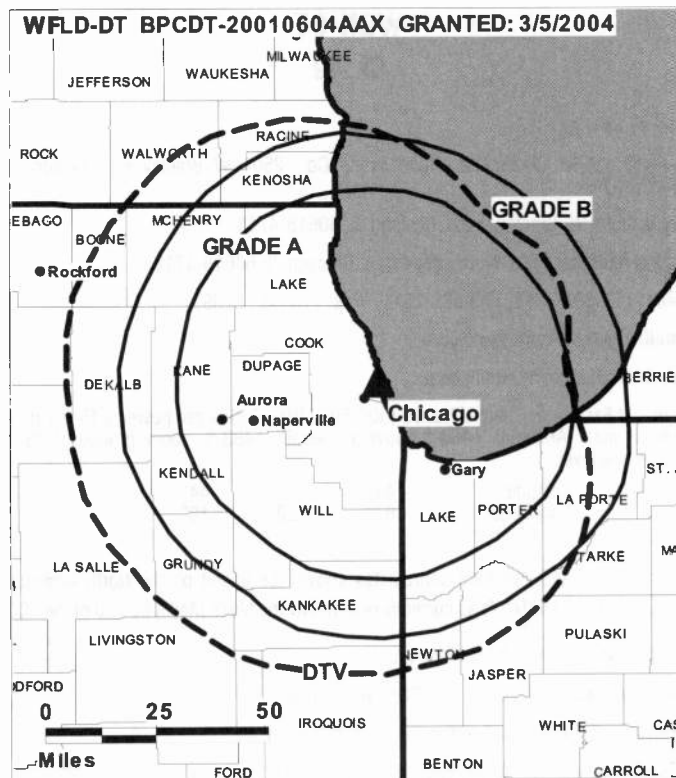
John Nuck, Vice President, Programming & Administration.

James Marketti, Vice President, Creative Services.

John Baich, Vice President, Engineering.

Jenny Maroney, Local Sales Manager.

Carrie Conzelman, Finance Director.



© 2008 Warren Communications News

Lisa Pizana, Traffic Manager.

Wanda Wells, Public Affairs Manager.

City of License: Chicago. **Station DMA:** Chicago, IL. **Rank:** 3.

Nielsen Data: Not available.

WGN-DT
Ch. 19

Network Service: CW.

Licensee: WGN Continental Broadcasting Co., 2501 W Bradley Pl, Chicago, IL 60618-4718.

Studio: 2501 W. Bradley Place, Chicago, IL 60618-4718.

Mailing Address: 2501 W. Bradley Place, Chicago, IL 60618-4718.

Phone: 773-883-3241; 773-525-2311. **Fax:** 773-883-6299.

E-mail: wgnnews@tribune.com

Web Site: http://www.wgntv.com

Technical Facilities: Channel No. 19 (500-506 MHz). Authorized power: 645-kw max. visual, aural. Antenna: 1486-ft above av. terrain, 1483-ft. above ground, 2078-ft. above sea level.

Latitude	41°	52'	44"
Longitude	87°	38'	10"

Note: Latitude and longitude coordinates shown are based on the North American Datum of 1927 (NAD 27) as currently required by the Mass Media Bureau of the FCC.

AM Affiliate: WGN, 50-kw, 720 kHz.

News Services: City News, AP, CNN Newsource.

Ownership: Tribune Broadcasting Co. (Group Owner).

Began Operation: January 4, 2001. Standard Definition.

Represented (legal): Sidley Austin LLP.

Represented (sales): TeleRep Inc.

Personnel:

Tom Ehlmann, Vice President & General Manager.

Charles Sennet, Senior Counsel, Tribune Company.

Jane Hayden, Director of Operations.

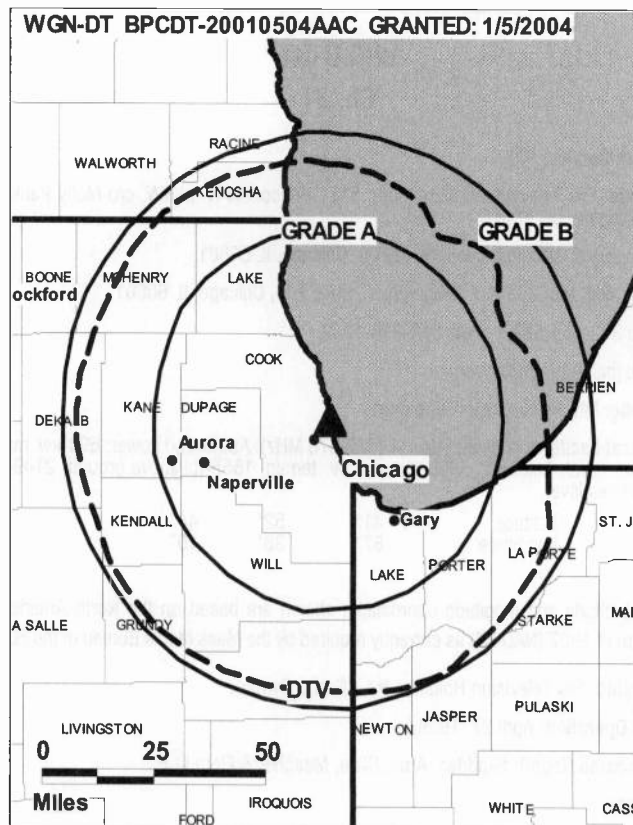
Marty Wilke, Sales Director.

Jeff Shaw, Local Sales Manager.

Greg Caputo, News Director.

Rob Salerno, Controller.

Diana Dionisio, Manager of Publicity & Promotion.



© 2008 Warren Communications News

Bob Vorwald, Production Director.

Ann Casey, Research Director.

Marissa Rudman, Regional Sales Manager.

Joanne Stern, Creative Services Director.

Michael Brouder, Creative Services Director.

Merri Dee, Community Relations Director.

City of License: Chicago. **Station DMA:** Chicago, IL. **Rank:** 3.

Nielsen Data: Not available.

WGN-TV

Ch. 9

Network Service: CW.

Licensee: WGN Continental Broadcasting Co., 2501 W Bradley Pl, Chicago, IL 60618-4718.

Studio: 2501 W. Bradley Place, Chicago, IL 60618-4718.

Mailing Address: 2501 W. Bradley Place, Chicago, IL 60618-4718.

Phone: 773-883-3241; 773-525-2311. **Fax:** 773-883-6299.

E-mail: wgnnews@tribune.com

Web Site: http://www.wgnv.com

Technical Facilities: Channel No. 9 (186-192 MHz). Authorized power: 112-kw visual, 4.34-kw aural. Antenna: 1360-ft above av. terrain, 1359-ft. above ground, 1952-ft. above sea level.

Latitude	41°	53'	55.5"
Longitude	87°	37'	23"

Transmitter: John Hancock Bldg., 875 N. Michigan Ave.

Note: Latitude and longitude coordinates shown are based on the North American Datum of 1927 (NAD 27) as currently required by the Mass Media Bureau of the FCC.

Multichannel TV Sound: Stereo and separate audio program.

Satellite Earth Stations: Transmitter Harris; Andrew, 4.5-meter Ku & C-band; RCA, 5-meter Ku-band; Scientific-Atlanta, 10-meter C-band; Standard Communications, Scientific-Atlanta, M/A-Corn receivers.

AM Affiliate: WGN, 50-kw, 720 kHz.

News Services: CNN Newsource, City News, AP.

Ownership: Tribune Broadcasting Co. (Group Owner).

Began Operation: April 5, 1948.

Represented (sales): TeleRep Inc.

Represented (legal): Sidley Austin LLP.

Personnel:

Tom Ehlmann, Vice President & General Manager.

Charles Sennet, Senior Counsel, Tribune Company.

Jane Hayden, Director of Operations.

Marty Wilke, Sales Director.

Jeff Shaw, Local Sales Manager.

Greg Caputo, News Director.

Rob Salerno, Controller.

Diana Dionisio, Manager of Publicity & Promotion.

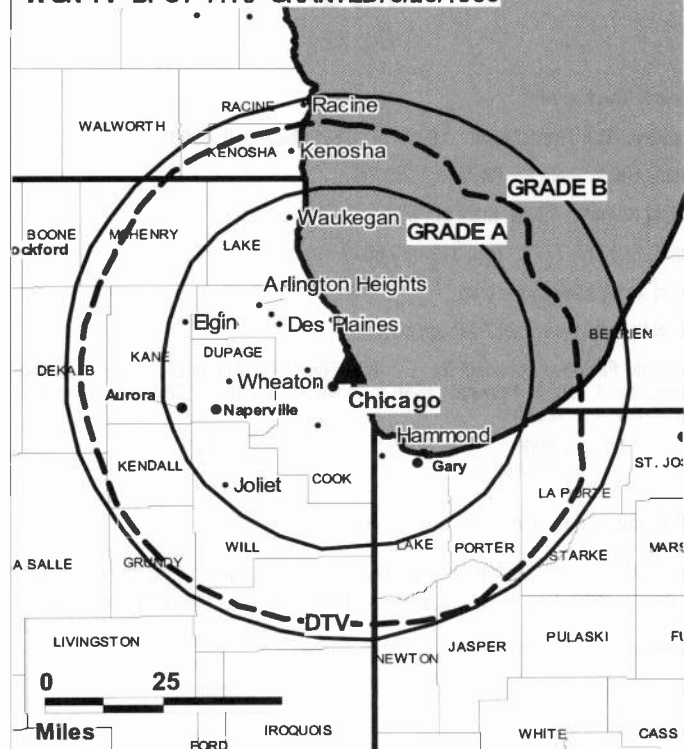
Bob Vorwald, Production Director.

Marissa Rudman, Regional Sales Manager.

Ann Casey, Research Director.

Joanne Stern, Creative Services Director.

WGN-TV BPCT-4179 GRANTED: 3/26/1969



© 2008 Warren Communications News

Michael Brouder, Creative Services Manager.

Merri Dee, Community Relations Director.

City of License: Chicago. **Station DMA:** Chicago, IL. **Rank:** 3.

Circulation © 2007 Nielsen. Coverage based on Nielsen study.

GrandTotal	Cable TV Households	Non-cable TV Households	Total TV Households
Estimated Station Totals *	15,413,020	2,418,490	17,831,510
Average Weekly Circulation (2007)	2,484,647	891,282	3,375,929
Average Daily Circulation (2007)			1,166,580
Station DMA Total	Cable TV Households	Non-cable TV Households	Total TV Households
Estimated Station Totals *	2,091,700	1,263,180	3,354,880
Average Weekly Circulation (2007)	1,405,794	804,017	2,209,811
Average Daily Circulation (2007)			971,117
Other DMA Total	Cable TV Households	Non-cable TV Households	Total TV Households
Estimated Station Totals *	13,321,320	1,155,310	14,476,630
Average Weekly Circulation (2007)	1,078,853	87,265	1,166,118
Average Daily Circulation (2007)			195,463

*Estimated station totals are sums of the Nielsen TV and Cable TV household estimates for each county in which the station registers viewing of more than 5% as per the Nielsen Survey Methods.

WLS-DT
Ch. 52

Network Service: ABC.

Licensee: WLS Television Inc., 190 N. State St., Chicago, IL 60601.

Studio: 190 N. State St., Chicago, IL 60601.

Mailing Address: 190 N. State St., Chicago, IL 60601.

Phone: 312-750-7777. **Fax:** 312-889-8019.

E-mail: emily.l.barr@abc.com

Web Site: <http://www.abc7chicago.com>

Technical Facilities: Channel No. 52 (698-704 MHz). Authorized power: 153.6-kw max. visual, aural. Antenna: 1686-ft above av. terrain, 1688-ft. above ground, 2283-ft. above sea level.

Latitude	41°	52'	44"
Longitude	87°	38'	10"

Transmitter: Sears Tower, 233 S. Wacker Dr.

Note: Latitude and longitude coordinates shown are based on the North American Datum of 1927 (NAD 27) as currently required by the Mass Media Bureau of the FCC.

Ownership: Disney Enterprises Inc. (Group Owner).

Began Operation: January 1, 2001. Standard and High Definition.

Personnel:

Emily L. Barr, President & General Manager.

John Idler, Vice President & General Sales Manager.

Jennifer Graves, Vice President, News Director.

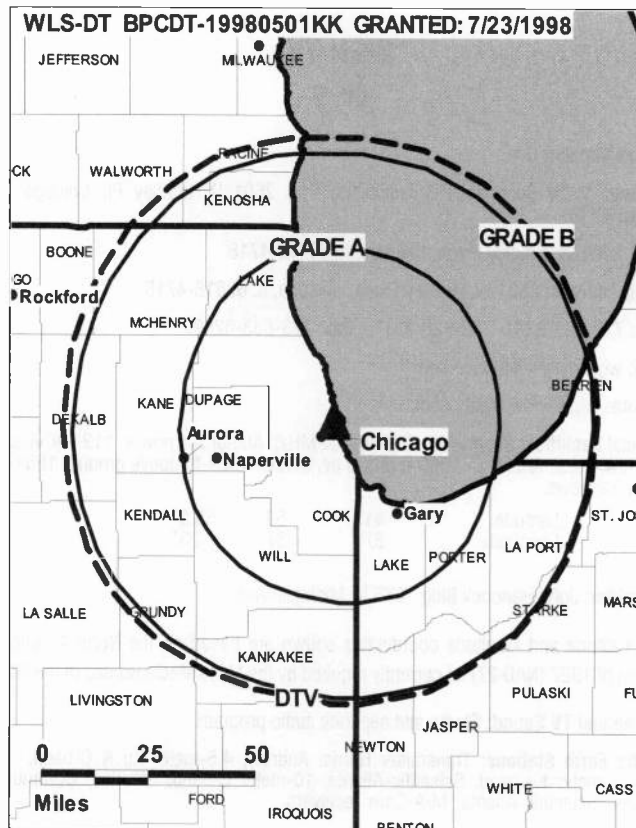
Nancy Sergey, Local Sales Manager.

Kal Hassan, Engineering Director.

Richard Bersignore, Controller.

Donetta Thomas, Business Manager, News.

Tom Hebel, Creative Services & Local Programming Director.



© 2008 Warren Communications News

Chris Reller, Marketing Sales Manager.

Ellen Crawley, Research Director.

Mike Ozog, Traffic & Operations Manager.

City of License: Chicago. **Station DMA:** Chicago, IL. **Rank:** 3.

Nielsen Data: Not available.

WLS-TV **Ch. 7**

Network Service: ABC.

Licensee: WLS Television Inc., 190 N. State St., Chicago, IL 60601-3379.

Studio: 190 N. State St., Chicago, IL 60601-3379.

Mailing Address: 190 N. State St., Chicago, IL 60601.

Phone: 312-750-7777. **Fax:** 312-899-8019.

E-mail: emily.l.barr@abc.com

Web Site: http://www.abc7chicago.com

Technical Facilities: Channel No. 7 (174-180 MHz). Authorized power: 55-kw visual, 11.2-kw aural. Antenna: 1688-ft above av. terrain, 1710-ft. above ground, 2305-ft. above sea level.

Latitude	41°	52'	44"
Longitude	87°	38'	08"

Transmitter: Sears Tower, 233 S. Wacker Dr.

Note: Latitude and longitude coordinates shown are based on the North American Datum of 1927 (NAD 27) as currently required by the Mass Media Bureau of the FCC.

Multichannel TV Sound: Stereo and separate audio program.

Satellite Earth Stations: Transmitter Harris; Andrew, 5.6-meter Ku-band; Andrew, 7.3-meter C-band; Avantek receivers.

AM Affiliate: WRDZ, 4.5-kw, 1300kHz, WMVP, 50-kw, 1000kHz, WLS, 50-kw, 890 kHz.

FM Affiliate: WXCD, 4.4-kw., 94.7 MHz (No. 234), 1529-ft.

News Services: UPI, City News, AP.

Ownership: Disney Enterprises Inc. (Group Owner).

Began Operation: October 13, 1943. Transferred as WENR-TV in merger of American Broadcasting Co. with United Paramount Theatres Corp. (American Broadcasting Companies). Sold to Capital Cities Communications in 1986. The Walt Disney Co. purchased Capital Cities Communications in 1996.

Represented (sales): ABC-TV Network Sales.

Represented (engineering): Smith & Fisher.

Personnel:

Emily L. Barr, President & General Manager.

John Idler, Vice President & General Sales Manager.

Jennifer Graves, Vice President, News Director.

Nancy Sergey, Local Sales Manager.

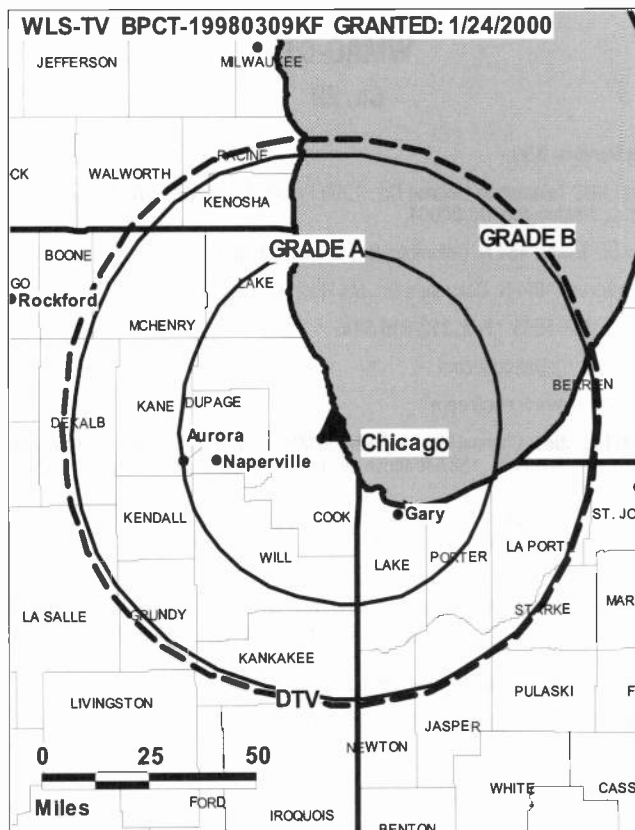
Kal Hassan, Engineering Director.

Richard Bersignore, Controller.

Donetta Thomas, Business Manager, News.

Thomas Hebel, Creative Services & Local Programming Director.

Chris Reller, Marketing Sales Manager.



© 2008 Warren Communications News

Ellen Crawley, Research Director.

Mike Ozog, Traffic & Operations Manager.

City of License: Chicago. **Station DMA:** Chicago, IL. **Rank:** 3.

Circulation © 2007 Nielsen. Coverage based on Nielsen study.

GrandTotal	Cable TV Households	Non-cable TV Households	Total TV Households
Estimated Station Totals *	2,292,120	1,363,770	3,655,890
Average Weekly Circulation (2007)	1,717,149	928,550	2,645,699
Average Daily Circulation (2007)			1,438,925
Station DMA Total	Cable TV Households	Non-cable TV Households	Total TV Households
Estimated Station Totals *	2,091,700	1,263,180	3,354,880
Average Weekly Circulation (2007)	1,647,640	915,255	2,562,895
Average Daily Circulation (2007)			1,405,682
Other DMA Total	Cable TV Households	Non-cable TV Households	Total TV Households
Estimated Station Totals *	200,420	100,590	301,010
Average Weekly Circulation (2007)	69,509	13,295	82,804
Average Daily Circulation (2007)			33,243

*Estimated station totals are sums of the Nielsen TV and Cable TV household estimates for each county in which the station registers viewing of more than 5% as per the Nielsen Survey Methods.

WMAQ-DT

Ch. 29

Network Service: NBC.

Licensee: NBC Telemundo License Co., 1299 Pennsylvania Ave. NW, 11th Floor, c/o NBC Inc., Washington, DC 20004.

Studio: NBC Tower, 454 N. Columbus Dr., Chicago, IL 60611.

Mailing Address: 454 N. Columbus Dr., 5th Floor, Chicago, IL 60611.

Phone: 312-836-5555. **Fax:** 312-836-5747.

E-mail: larry.wert@nbcuni.com

Web Site: <http://www.nbc5.com>

Technical Facilities: Channel No. 29 (560-566 MHz). Authorized power: 350-kw max. visual, aural. Antenna: 1667-ft above av. terrain, 1663-ft. above ground, 2258-ft. above sea level.

Latitude	41°	52'	44"
Longitude	87°	38'	10"

Note: Latitude and longitude coordinates shown are based on the North American Datum of 1927 (NAD 27) as currently required by the Mass Media Bureau of the FCC.

Ownership: NBC Universal (Group Owner).

Began Operation: November 1, 1999. High Definition.

Personnel:

Lawrence Wert, President & General Manager.

Patricia Golden, Vice President, Sales.

Frank Whittaker, Vice President, News.

Diane Hannes, Vice President, Creative Services.

Alvin Pritchard, Vice President, Finance & Administration.

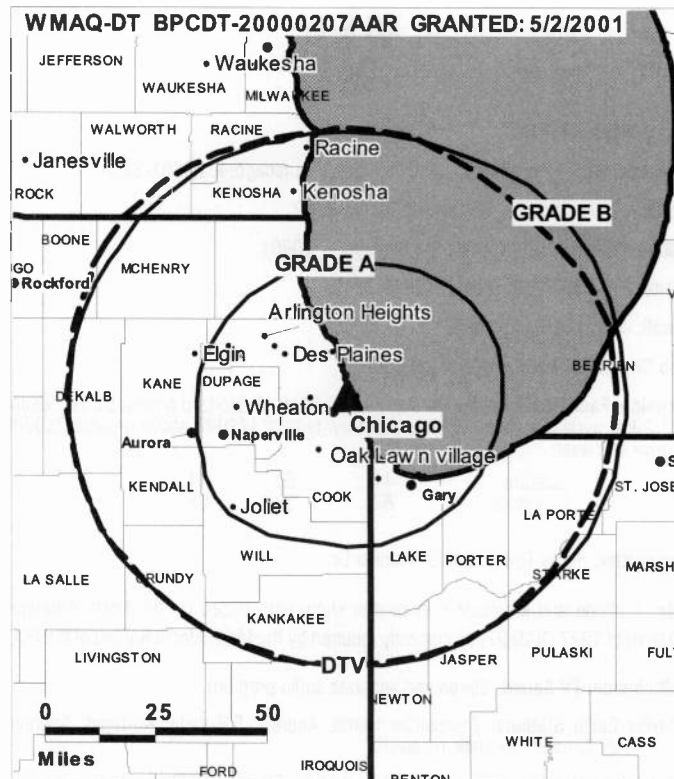
Jan Jaros, Broadcast Operations & Engineering Director.

Carol Cooling, Station Event Marketing Director.

Toni Falvo, Research, Programming & Marketing Director.

Milana Walter, Community Relations Director.

Camille Edwards, News Director.



© 2008 Warren Communications News

Adam Johnston, National Sales Manager.

Tara Carroll, Local Sales Manager.

Cindi Goodpaster, Traffic Manager.

Diana Borri, Broadcast Operations & EHF Manager.

City of License: Chicago. **Station DMA:** Chicago, IL. **Rank:** 3.

Nielsen Data: Not available.

WMAQ-TV

Ch. 5

Network Service: NBC.

Licensee: NBC Telemundo License Co., 1299 Pennsylvania Ave. NW, 11th Floor, c/o NBC Inc., Washington, DC 20004.

Studio: NBC Tower, 454 N. Columbus Dr., Chicago, IL 60611.

Mailing Address: 454 N. Columbus Dr., 5th Floor, Chicago, IL 60611.

Phone: 312-836-5555. **Fax:** 312-836-5747.

E-mail: larry.wert@nbcuni.com

Web Site: http://www.nbc5.com

Technical Facilities: Channel No. 5 (76-82 MHz). Authorized power: 20-kw visual, aural. Antenna: 1621-ft above av. terrain, 1621-ft. above ground, 2215-ft. above sea level.

Latitude	41°	52'	44"
Longitude	87°	38'	10"

Transmitter: Sears Tower, 233 S. Wacker Dr.

Note: Latitude and longitude coordinates shown are based on the North American Datum of 1927 (NAD 27) as currently required by the Mass Media Bureau of the FCC.

Multichannel TV Sound: Stereo only.

Satellite Earth Stations: Transmitter Harris; Harris, 3.5-meter Ku-band; Comtech, 3.5-meter Ku-band; Harris, 6.1-meter C-band; Harris, 6.1-meter Ku-band; Scientific-Atlanta, 7-meter C-band; Standard Components, Scientific-Atlanta receivers.

SNG Mobile Dish: Hubcom, Ku-band.

News Services: UPI, Nexus, City News, AP.

Ownership: NBC Universal (Group Owner).

Began Operation: January 7, 1948.

Personnel:

Lawrence Wert, President & General Manager.

Patricia Golden, Vice President, Sales.

Frank Whittaker, Vice President, News.

Diane Hannes, Vice President, Creative Services.

Alvin Pritchard, Vice President, Finance & Administration.

Jan Jaros, Broadcast Operations & Engineering Director.

Carol Cooling, Station Event Marketing Director.

Toni Falvo, Research, Programming & Marketing Director.

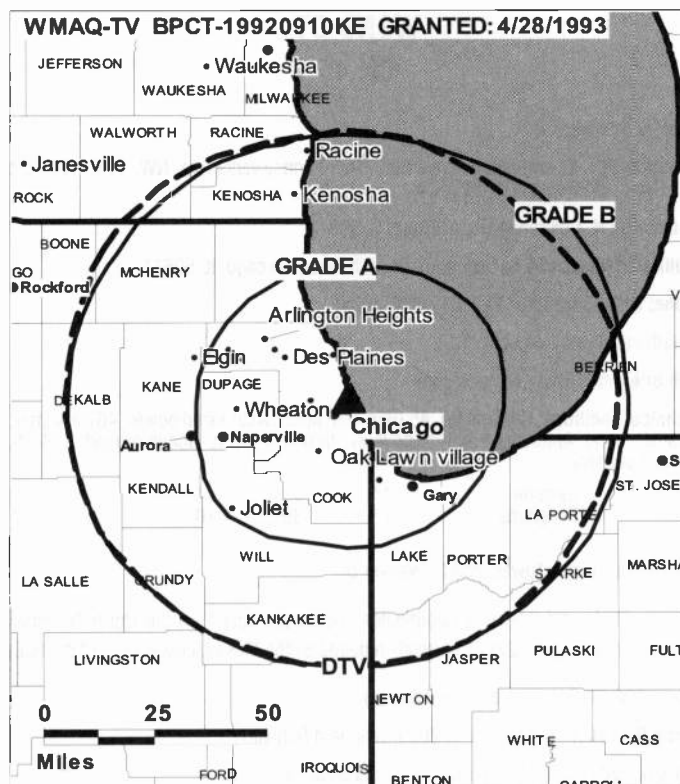
Camille Edwards, News Director.

Milana Walter, Community Relations Director.

Adam Johnston, National Sales Manager.

Tara Carroll, Local Sales Manager.

Cindi Goodpastor, Traffic Manager.



© 2008 Warren Communications News

Diana Borri, Broadcast Operations & EHF Manager.

City of License: Chicago. **Station DMA:** Chicago, IL. **Rank:** 3.

Circulation © 2007 Nielsen. Coverage based on Nielsen study.

GrandTotal	Cable TV Households	Non-cable TV Households	Total TV Households
Estimated Station Totals *	2,276,720	1,338,220	3,614,940
Average Weekly Circulation (2007)	1,479,880	778,605	2,258,485
Average Daily Circulation (2007)			1,013,400
Station DMA Total	Cable TV Households	Non-cable TV Households	Total TV Households
Estimated Station Totals *	2,091,700	1,263,180	3,354,880
Average Weekly Circulation (2007)	1,443,528	772,428	2,215,956
Average Daily Circulation (2007)			999,663
Other DMA Total	Cable TV Households	Non-cable TV Households	Total TV Households
Estimated Station Totals *	185,020	75,040	260,060
Average Weekly Circulation (2007)	36,352	6,177	42,529
Average Daily Circulation (2007)			13,737

*Estimated station totals are sums of the Nielsen TV and Cable TV household estimates for each county in which the station registers viewing of more than 5% as per the Nielsen Survey Methods.

WSNS-DT

Ch. 45

Network Service: TMO.

Licensee: NBC Telemundo License Co., 1299 Pennsylvania Ave. NW, 11th Floor, c/o NBC Inc., Washington, DC 20004.

Studio: 454 N. Columbus Dr., Chicago, IL 60611.

Mailing Address: 454 N. Columbus Dr., 5th Floor, Chicago, IL 60611.

Phone: 312-836-3000. **Fax:** 312-836-3034.

E-mail: info@wsns44.com

Web Site: http://www.wsns44.com

Technical Facilities: Channel No. 45 (656-662 MHz). Authorized power: 467-kw max. visual, aural. Antenna: 1549-ft above av. terrain, 1545-ft. above ground, 2140-ft. above sea level.

Latitude	41°	52'	44"
Longitude	87°	38'	10"

Transmitter: Sears Tower, 233 S. Wacker Dr.

Note: Latitude and longitude coordinates shown are based on the North American Datum of 1927 (NAD 27) as currently required by the Mass Media Bureau of the FCC.

Ownership: NBC Universal (Group Owner).

Began Operation: September 1, 2000. Standard Definition.

Represented (legal): Telemundo Network Group Inc.

Personnel:

Eduardo Fernandez, Vice President & General Manager.

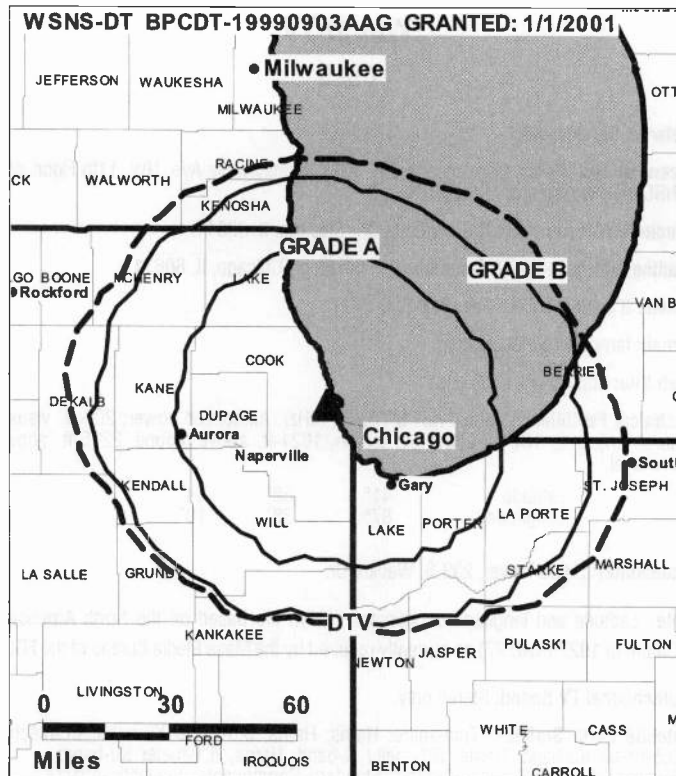
Chris McDonnell, General Sales Manager.

Don DaBoub, Local & National Sales Manager.

Claudia Estrada, Local & National Sales Manager.

Jan Jaros, Chief Engineer.

Alvin Pritchard, Business Manager.



© 2008 Warren Communications News

Kim Benz, Program, Promotion & Research Director.

Darice Humphreys, Traffic Manager.

City of License: Chicago. **Station DMA:** Chicago, IL. **Rank:** 3.

Nielsen Data: Not available.

WSNS-TV

Ch. 44

Network Service: TMO.

Licensee: NBC Telemundo License Co., 1299 Pennsylvania Ave. NW, 11th Floor, c/o NBC Inc., Washington, DC 20004.

Studio: 454 N. Columbus Dr., Chicago, IL 60611.

Mailing Address: 454 N. Columbus Dr., 5th Floor, Chicago, IL 60611.

Phone: 312-836-3000. **Fax:** 312-836-3034.

E-mail: info@wsns44.com

Web Site: http://www.wsns44.com; http://www.telemundochicago.com

Technical Facilities: Channel No. 44 (650-656 MHz). Authorized power: 5000-kw max. visual, 500-kw aural. Antenna: 1549-ft above av. terrain, 1545-ft. above ground, 2139-ft. above sea level.

Latitude	41°	52'	44.5"
Longitude	87°	38'	10"

Transmitter: Sears Tower, 233 S. Wacker Dr.

Note: Latitude and longitude coordinates shown are based on the North American Datum of 1927 (NAD 27) as currently required by the Mass Media Bureau of the FCC.

News Service: AP.

Ownership: NBC Universal (Group Owner).

Began Operation: April 5, 1970. Acquisition of remaining 25% interest from Essaness Theatres Corp. (formerly National Subscription Television of Chicago Inc.) by National Broadcasting Co. approved by FCC March 28, 2003.

Represented (sales): Telemundo Network Group.

Represented (legal): Telemundo Network Group Inc.

Represented (engineering): Hammett & Edison Inc.

Personnel:

Eduardo Fernandez, Vice President & General Manager.

Chris McDonnell, General Sales Manager.

Claudia Estrada, Local & National Sales Manager.

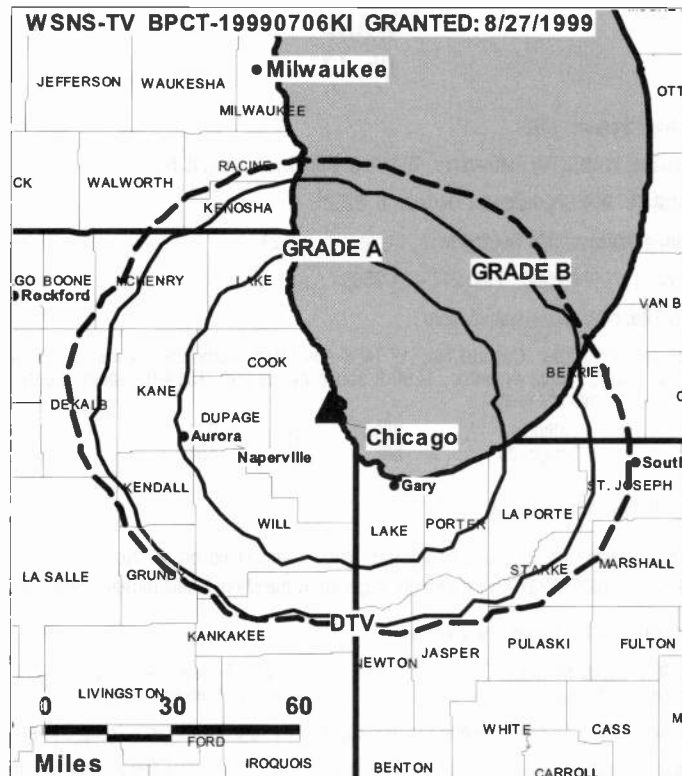
Don DaBoub, Local & National Sales Manager.

Jan Jaros, Chief Engineer.

Alvin Pritchard, Business Manager.

Kim Benz, Program, Promotion & Research Director.

Darice Humphreys, Traffic Manager.



© 2008 Warren Communications News

City of License: Chicago. **Station DMA:** Chicago, IL. **Rank:** 3.

Circulation © 2007 Nielsen. Coverage based on Nielsen study.

GrandTotal	Cable TV Households	Non-cable TV Households	Total TV Households
Estimated Station Totals *	1,758,520	955,210	2,713,730
Average Weekly Circulation (2007)	160,628	150,918	311,546
Average Daily Circulation (2007)			142,245
Station DMA Total	Cable TV Households	Non-cable TV Households	Total TV Households
Estimated Station Totals *	1,758,520	955,210	2,713,730
Average Weekly Circulation (2007)	160,628	150,918	311,546
Average Daily Circulation (2007)			142,245

*Estimated station totals are sums of the Nielsen TV and Cable TV household estimates for each county in which the station registers viewing of more than 5% as per the Nielsen Survey Methods.

WAND Ch. 17

Network Service: NBC.

Licensee: WAND(TV) Partnership, 904 Southside Dr, Decatur, IL 62525.

WAND-TV: 904 Southside Dr, Decatur, IL 62521.

Mailing Address: 904 Southside Dr, Decatur, IL 62521.

Phone: 217-424-2500. **Fax:** 217-424-2583.

Web Site: <http://www.wandtv.com>

Technical Facilities: Channel No. 17 (488-494 MHz). Authorized power: 5000-kw max. visual, aural. Antenna: 1290-ft above av. terrain, 1314-ft. above ground, 2000-ft. above sea level.

Latitude	39°	57'	07"
Longitude	88°	49'	55"

Transmitter: Near Argenta.

Note: Latitude and longitude coordinates shown are based on the North American Datum of 1927 (NAD 27) as currently required by the Mass Media Bureau of the FCC.

Multichannel TV Sound: Stereo only.

Satellite Earth Stations: Transmitter Harris; Andrew, 3.7-meter; Andrew, 4.5-meter; Andrew, 7.3-meter; Standard Communications receivers.

Ownership: LIN TV Corp. (Group Owner); Block Communications Inc. (Group Owner).

Began Operation: August 16, 1953. Sale of 66.7% interest by LIN Television Corp. to Block Communications Inc. in exchange for WLFI-TV Lafayette-Kokomo, IN approved by FCC March 22, 2000. Sale to Chancellor Media Corp. dismissed by FCC March 15, 1999 (Television Digest, Vol. 38:28; 39:12). Sale of controlling interest in LIN from AT&T to Hicks, Muse, Tate & Furst approved by FCC March 2, 1998 (Vol. 37:33, 42, 43; 38:2, 10). Sale to LIN Television Corp. by Metromedia Inc. approved by FCC December 22, 1965 (Vol. 5:41, 42, 52). Sale to Metromedia by George A. Bolas and associates approved by FCC September 28, 1960 (Vol. 16:3, 40). Sale of control to George A. Bolas, W. Clarke & Gilbert Swanson by W. L. Shellabarger and associates approved by FCC May 28, 1958 (Vol. 14:15, 22).

Represented (sales): Petry Television Inc.

Personnel:

Michael L. Johnston, General Manager.

Denise Daniels, General Sales Manager.

Mike Gross, National Sales Manager.

Jim Platzer, News Director.

Hal Campbell, Chief Engineer.

Kelly York, Office Administrator.

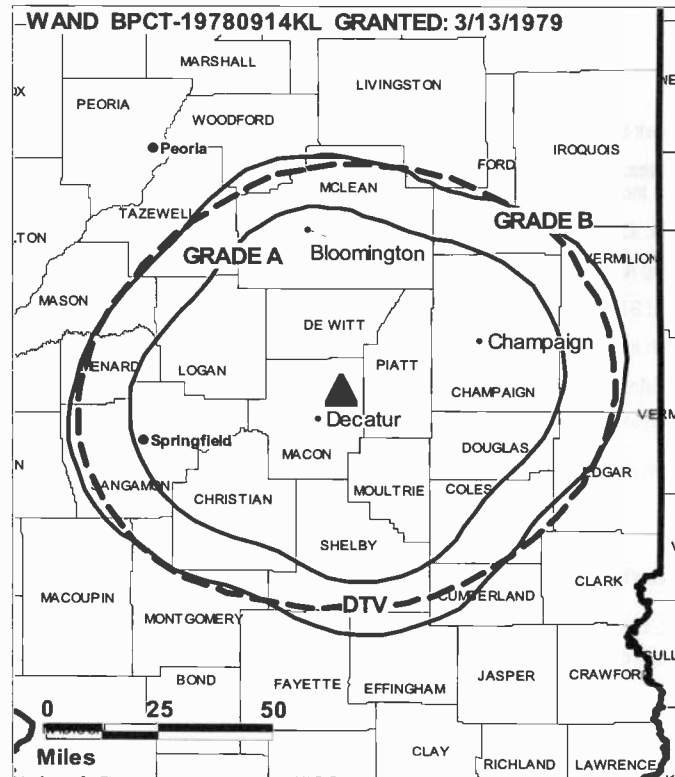
Tracey Cole, Station Manager.

Carol Thomas, Creative Services Director.

Rob Comerford, Production Manager.

Bev Ellinger, Traffic Manager.

Ken Frye, Public Affairs Manager.



© 2008 Warren Communications News

City of License: Decatur. **Station DMA:** Champaign & Springfield-Decatur, IL.

Rank: 84.

Circulation © 2007 Nielsen. Coverage based on Nielsen study.

GrandTotal	Cable TV Households	Non-cable TV Households	Total TV Households
Estimated Station Totals *	248,270	189,040	437,310
Average Weekly Circulation (2007)	163,459	90,515	253,974
Average Daily Circulation (2007)			126,658
Station DMA Total	Cable TV Households	Non-cable TV Households	Total TV Households
Estimated Station Totals *	230,700	147,450	378,150
Average Weekly Circulation (2007)	158,637	84,127	242,764
Average Daily Circulation (2007)			122,391
Other DMA Total	Cable TV Households	Non-cable TV Households	Total TV Households
Estimated Station Totals *	17,570	41,590	59,160
Average Weekly Circulation (2007)	4,822	6,388	11,210
Average Daily Circulation (2007)			4,267

*Estimated station totals are sums of the Nielsen TV and Cable TV household estimates for each county in which the station registers viewing of more than 5% as per the Nielsen Survey Methods.

WAND-DT

Ch. 18

Network Service: NBC.

Licensee: WAND(TV) Partnership, 904 Southside Dr, Decatur, IL 62525.

WAND-TV: 904 Southside Dr, Decatur, IL 62521.

Mailing Address: 904 Southside Dr, Decatur, IL 62521.

Phone: 217-424-2500. **Fax:** 217-424-2583.

Web Site: <http://www.wandtv.com>

Technical Facilities: Channel No. 18 (494-500 MHz). Authorized power: 350-kw max. visual, aural. Antenna: 1243-ft above av. terrain, 1230-ft. above ground, 1903-ft. above sea level.

Latitude	39°	57'	07"
Longitude	88°	49'	55"

Note: Latitude and longitude coordinates shown are based on the North American Datum of 1927 (NAD 27) as currently required by the Mass Media Bureau of the FCC.

Multichannel TV Sound: Stereo only.

Ownership: LIN TV Corp. (Group Owner); Block Communications Inc. (Group Owner).

Began Operation: May 1, 2002. Standard Definition.

Represented (sales): Petry Television Inc.

Personnel:

Michael L. Johnston, General Manager.

Denise Daniels, General Sales Manager.

Mike Gross, National Sales Manager.

Jim Platzer, News Director.

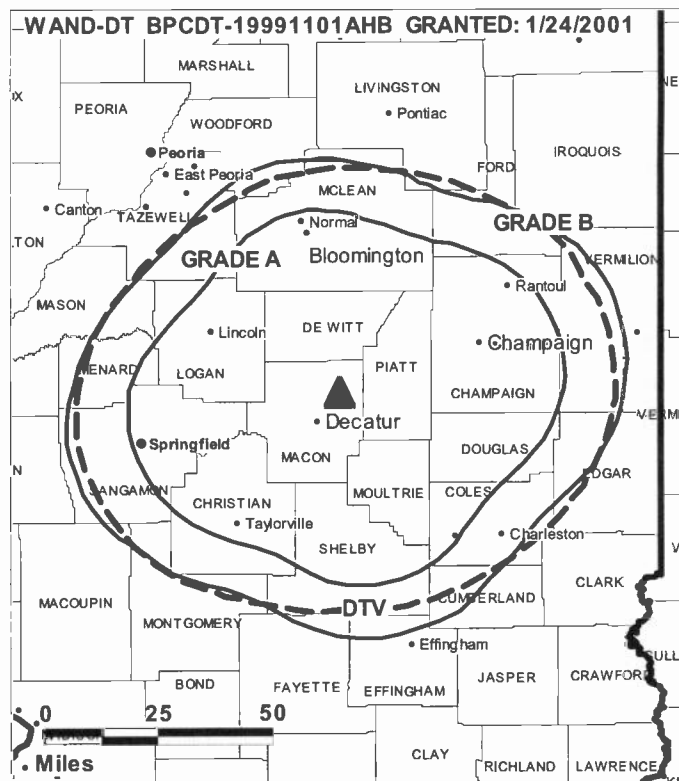
Hal Campbell, Chief Engineer.

Kelly York, Office Administrator.

Tracey Cole, Station Manager.

Carol Thomas, Creative Services Director.

Rob Comerford, Production Manager.



© 2008 Warren Communications News

Bev Ellinger, Traffic Manager.

Ken Frye, Public Affairs Manager.

City of License: Decatur. **Station DMA:** Champaign & Springfield-Decatur, IL.

Rank: 84.

Nielsen Data: Not available.

WBUI
Ch. 23

Network Service: CW.

Licensee: ACME Television Licenses of Illinois LLC, 2101 E 4th St, Ste 202A, Santa Ana, CA 92705-3814.

Studio: 2510 Parkway Court, Decatur, IL 62526.

Mailing Address: 2510 Parkway Court, Decatur, IL 62526.

Phone: 217-428-2323. **Fax:** 217-428-6455.

Web Site: <http://www.centralillinoiscw.com>

Technical Facilities: Channel No. 23 (524-530 MHz). Authorized power: 1950-kw max. visual, aural. Antenna: 1329-ft above av. terrain, 1316-ft. above ground, 2001-ft. above sea level.

Latitude 39° 56' 56"
Longitude 88° 50' 12"

Note: Latitude and longitude coordinates shown are based on the North American Datum of 1927 (NAD 27) as currently required by the Mass Media Bureau of the FCC.

Satellite Earth Stations: Transmitter Harris; Scientific-Atlanta, 3.2-meter C-band; RCA, 3.8-meter Ku-band; Scientific-Atlanta, 5-meter C-band; Standard Communications, General Instrument receivers.

Ownership: ACME Communications Inc. (Group Owner).

Began Operation: May 13, 1984. Sale to GOCOM Media of Illinois LLC approved by FCC September 14, 2007, but not yet consummated. Sale to present owner by Paxson Decatur License Inc. approved by FCC June 14, 1999. Sale to Paxson Decatur License Inc. by Decatur Foursquare Broadcasting Inc. approved by FCC March 30, 1998.

Represented (legal): Dickstein Shapiro Morin & Oshinsky LLP.

Represented (sales): MMT Sales Inc.

Personnel:

Bill Snider, Vice President & General Manager.

Allen White, General Sales Manager.

Scott Washburn, Chief Engineer.

Angela Cardinal, Business Manager.

Jennifer Kraft, Program Director.

Jeff McCullum, Production Director.

Keavy McCoy, Research Director.

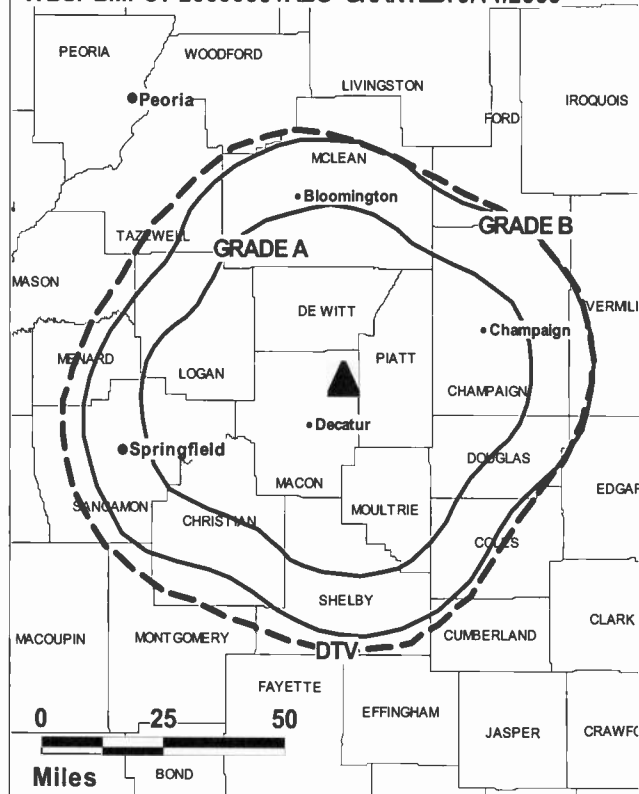
Jim Cloney, Creative Services Director.

Christy Skelley, Traffic Manager.

City of License: Decatur. **Station DMA:** Champaign & Springfield-Decatur, IL.

Rank: 84.

WBUI BMPCT-20000501ABO GRANTED: 9/11/2000



© 2008 Warren Communications News

Circulation © 2007 Nielsen. Coverage based on Nielsen study.

GrandTotal	Cable TV Households	Non-cable TV Households	Total TV Households
Estimated Station Totals *	231,050	179,010	410,060
Average Weekly Circulation (2007)	65,301	45,804	111,105
Average Daily Circulation (2007)			33,769
Station DMA Total	Cable TV Households	Non-cable TV Households	Total TV Households
Estimated Station Totals *	223,180	147,450	370,630
Average Weekly Circulation (2007)	63,658	42,063	105,721
Average Daily Circulation (2007)			32,803
Other DMA Total	Cable TV Households	Non-cable TV Households	Total TV Households
Estimated Station Totals *	7,870	31,560	39,430
Average Weekly Circulation (2007)	1,643	3,741	5,384
Average Daily Circulation (2007)			966

*Estimated station totals are sums of the Nielsen TV and Cable TV household estimates for each county in which the station registers viewing of more than 5% as per the Nielsen Survey Methods.

WBUI-DT

Ch. 22

Network Service: CW.

Licensee: ACME Television Licenses of Illinois LLC, 2101 E 4th St, Ste 202A, Santa Ana, CA 92705-3814.

Studio: 2510 Parkway Court, Decatur, IL 62526.

Mailing Address: 2510 Parkway Court, Decatur, IL 62526.

Phone: 217-428-2323. **Fax:** 217-428-6455.

Web Site: <http://www.centralillinoiswcw.com>

Technical Facilities: Channel No. 22 (518-524 MHz). Authorized power: 253-kw max. visual, aural. Antenna: 1316-ft above av. terrain, 1316-ft. above ground, 1998-ft. above sea level.

Latitude	39°	56'	56"
Longitude	88°	50'	12"

Note: Latitude and longitude coordinates shown are based on the North American Datum of 1927 (NAD 27) as currently required by the Mass Media Bureau of the FCC.

Ownership: ACME Communications Inc. (Group Owner).

Began Operation: October 27, 2002.

Represented (legal): Dickstein Shapiro Morin & Oshinsky LLP.

Represented (sales): MMT Sales Inc.

Personnel:

Bill Snider, Vice President & General Manager.

Allen White, General Sales Manager.

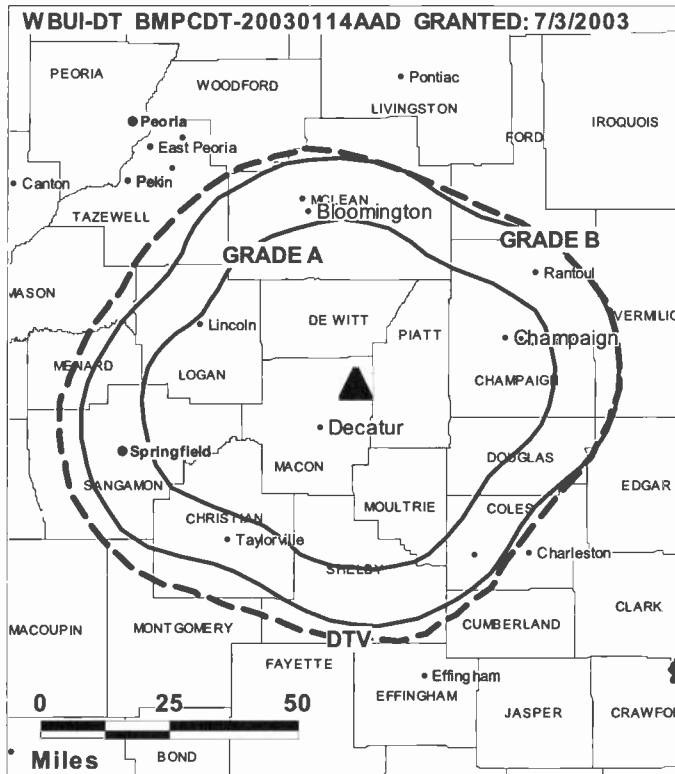
Scott Washburn, Chief Engineer.

Angela Cardinal, Business Manager.

Jennifer Kraft, Program Director.

Jeff McCullum, Production Director.

Keavy McCoy, Research Director.



© 2008 Warren Communications News

Jim Cloney, Creative Services Director.

Christy Skelley, Traffic Manager.

City of License: Decatur. **Station DMA:** Champaign & Springfield-Decatur, IL.

Rank: 84.

Nielsen Data: Not available.

TV & Cable Factbook No. 76

WRBU-DT
Ch. 47

Network Service: MNT.

Licensee: Roberts Broadcasting Co., 1408 N Kingshighway Blvd, Ste 300, St. Louis, MO 63113.

Studio: 1408 N. Kingshighway Blvd., Suite 300, St. Louis, MO 63113.

Mailing Address: 1408 N. Kingshighway Blvd., Suite 300, St. Louis, MO 63113.

Phone: 314-367-4600; 314-256-4600. **Fax:** 314-367-0174.

E-mail: greggf@upn46stl.com

Web Site: <http://www.my46stl.com/>

Technical Facilities: Channel No. 47 (668-674 MHz). Authorized power: 109.4-kw max. visual, aural. Antenna: 1043-ft above av. terrain, 764-ft. above ground, 1634-ft. above sea level.

Latitude	38°	23'	18"
Longitude	90°	29'	16"

Note: Latitude and longitude coordinates shown are based on the North American Datum of 1927 (NAD 27) as currently required by the Mass Media Bureau of the FCC.

Ownership: St. Louis/Denver LLC (Group Owner).

Began Operation: May 1, 2002.

Personnel:

Gregg Filandrinos, President & General Manager.

Bonni Burns, General & Local Sales Manager & Program Director.

Dan Cohen, National Sales Manager.

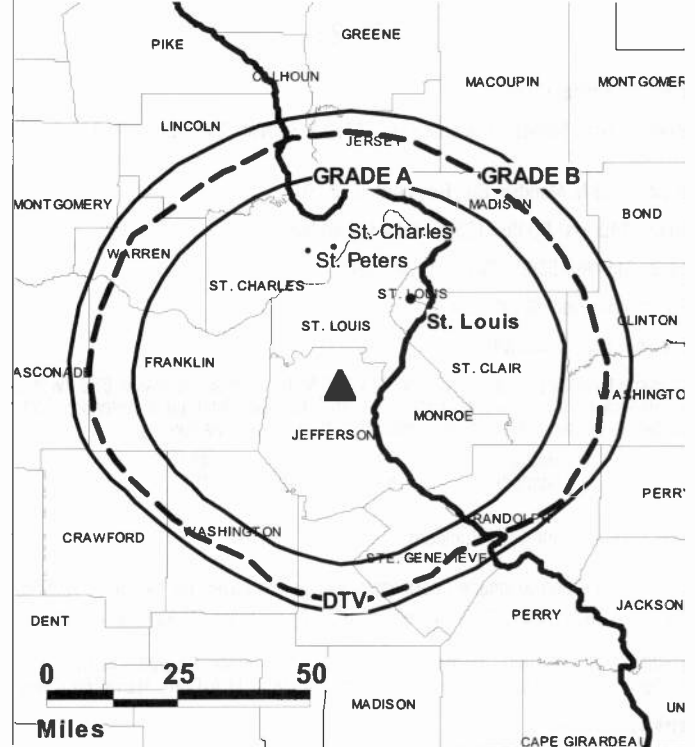
Chris Meisch, Chief Engineer.

Susan Devine, Business Manager.

Ken Carden, Production Manager.

Sam Lawson, Creative Services Director.

WRBU-DT BPCDT-19991101AHN GRANTED: 3/6/2001



© 2008 Warren Communications News

Jean O'Rourke, Traffic Manager.

City of License: East St. Louis. **Station DMA:** St. Louis, MO. **Rank:** 21.

Nielsen Data: Not available.

WIFR-DT
Ch. 41

Network Service: CBS.

Licensee: Gray Television Licensee Inc., 1750 K St. NW, Suite 1200, Washington, DC 20006.

Studio: 2523 N. Meridian Rd., Rockford, IL 61101.

Mailing Address: PO Box 123, Rockford, IL 61105.

Phone: 815-987-5300. **Fax:** 815-987-0981.

E-mail: promotions@wifr.com

Web Site: http://www.wifr.com

Technical Facilities: Channel No. 41 (632-638 MHz). Authorized power: 100-kw max. visual, aural. Antenna: 577-ft above av. terrain, 561-ft. above ground, 1378-ft. above sea level.

Latitude	42°	17'	48"
Longitude	89°	10'	15"

Holds CP for change to 53-kw max. visual, 721-ft above av. terrain, 699-ft. above ground, 1519-ft. above sea level; BMPCDT-20050103AFQ.

Note: Latitude and longitude coordinates shown are based on the North American Datum of 1927 (NAD 27) as currently required by the Mass Media Bureau of the FCC.

Ownership: Gray Television Inc. (Group Owner).

Represented (legal): Wiley Rein.

Represented (sales): Continental Television Sales.

Personnel:

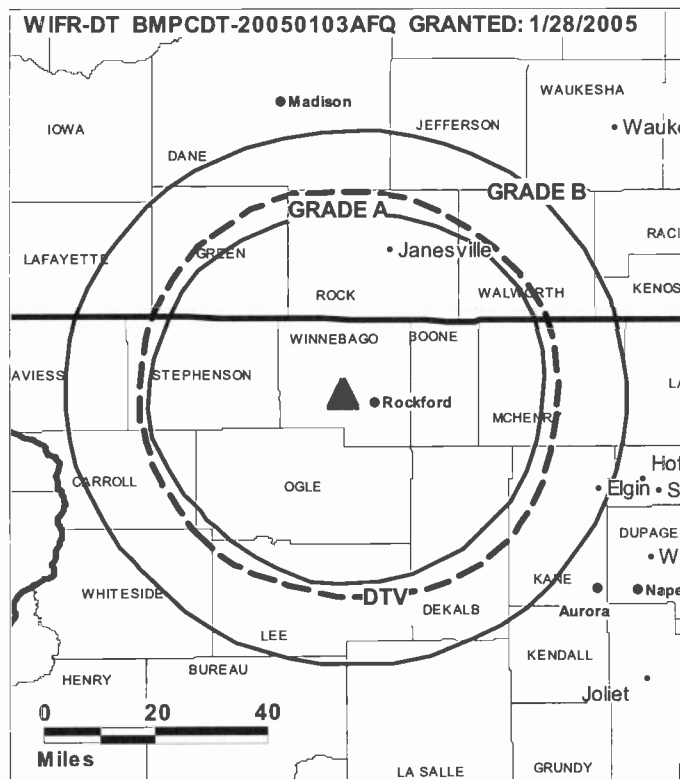
Greg Graber, Vice President, General Manager & Program Director.

Tim Myers, General Sales Manager.

Nella Hoskinson, Local Sales Manager.

Dave Smith, News Director.

Marc Olson, Chief Engineer.



© 2008 Warren Communications News

Ilene Ivnik, Promotion Director.

Jackie Myers, Traffic Manager.

City of License: Freeport. **Station DMA:** Rockford, IL. **Rank:** 132.

Nielsen Data: Not available.

WSIL-DT
Ch. 34

Network Service: ABC.

Grantee: WSIL-TV Inc., PO Box 1800, c/o Brooks, Pierce, McLendon, Humphrey & Leonard, Raleigh, NC 27602.

Studio: 1416 Country Aire Dr., Carterville, IL 62918.

Mailing Address: 1416 Country Aire Dr., Carterville, IL 62918.

Phone: 618-985-2333. **Fax:** 618-985-3709.

E-mail: swheeler@wsiltv.com

Web Site: <http://www.wsiltv.com>

Technical Facilities: Channel No. 34 (590-596 MHz). Authorized power: 1000-kw
Oax. visual, aural. Antenna: 990-ft above av. terrain, 1000-ft. above ground, 1600-ft.
above sea level.

Latitude	37°	36'	50"
Longitude	88°	52'	20"

Note: Latitude and longitude coordinates shown are based on the North American Datum of 1927 (NAD 27) as currently required by the Mass Media Bureau of the FCC.

Ownership: Mel Wheeler Inc. (Group Owner).

Began Operation: Station operating; no on-air date

Represented (legal): Brooks, Pierce, McLendon, Humphrey & Leonard LLP.

Represented (sales): Continental Television Sales.

Personnel:

Steve Wheeler, General Manager.

Dave Cisco, Sales Manager.

Mike Snuffer, News Director.

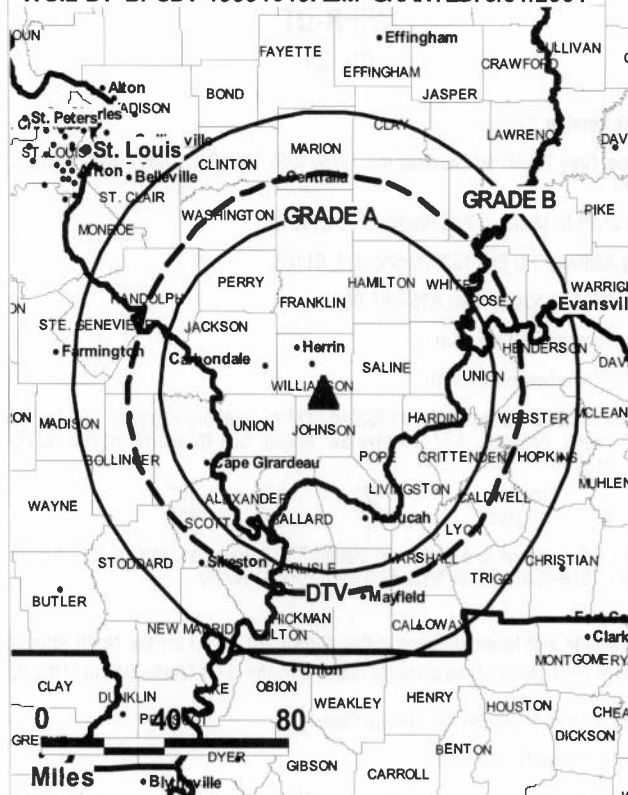
Pat Victoria, Chief Engineer.

Sandra Mann, Business Manager.

Bethany Tanner, Program Director.

Ron Hamberg, Production & Creative Services Manager.

WSIL-DT BPCDT-19991019ABM GRANTED: 5/31/2001



© 2008 Warren Communications News

Lou Ann Simpson, Traffic Manager.

City of License: Harrisburg.

Station DMA: Paducah, KY-Cape Girardeau-Harrisburg, MO-Mount Vernon, IL.

Rank: 79.

Nielsen Data: Not available.

WSIL-TV

Ch. 3

(Operates satellite KPOB-TV, Poplar Bluff)

Network Service: ABC.

Licensee: WSIL-TV Inc., PO Box 1800, c/o Brooks, Pierce, McLendon, Humphrey & Leonard, Raleigh, NC 27602.

Studio: 1416 Country Aire Dr., Carterville, IL 62918.

Mailing Address: 1416 Country Aire Dr., Carterville, IL 62918.

Phone: 618-985-2333. **Fax:** 618-985-3709.

E-mail: swheeler@wsiltv.com

Web Site: <http://www.wsiltv.com>

Technical Facilities: Channel No. 3 (60-66 MHz). Authorized power: 100-kw visual, 20-kw aural. Antenna: 2064-ft above av. terrain, 1073-ft. above ground, 2674-ft. above sea level.

Latitude	37°	36'	46"
Longitude	88°	52'	20"

Note: Latitude and longitude coordinates shown are based on the North American Datum of 1927 (NAD 27) as currently required by the Mass Media Bureau of the FCC.

Satellite Earth Station: Gardiner, 6-meter.

News Service: AP.

Ownership: Mel Wheeler Inc. (Group Owner).

Began Operation: December 6, 1953. After beginning on Ch. 22, changed to Ch. 3 in March 1959. Sale to present owner by John W. Kirby, et al., approved by FCC May 12, 1983. Previous sale by O. L. Turner, et al., approved by FCC April 23, 1981 (Television Digest, Vol. 21:14).

Represented (sales): Continental Television Sales.

Represented (legal): Brooks, Pierce, McLendon, Humphrey & Leonard LLP.

Personnel:

Steve Wheeler, General Manager.

Dave Cisco, Sales Manager.

Mike Snuffer, News Director.

Pat Victoria, Chief Engineer.

Sandra Mann, Business Manager.

Bethany Tanner, Program Director.

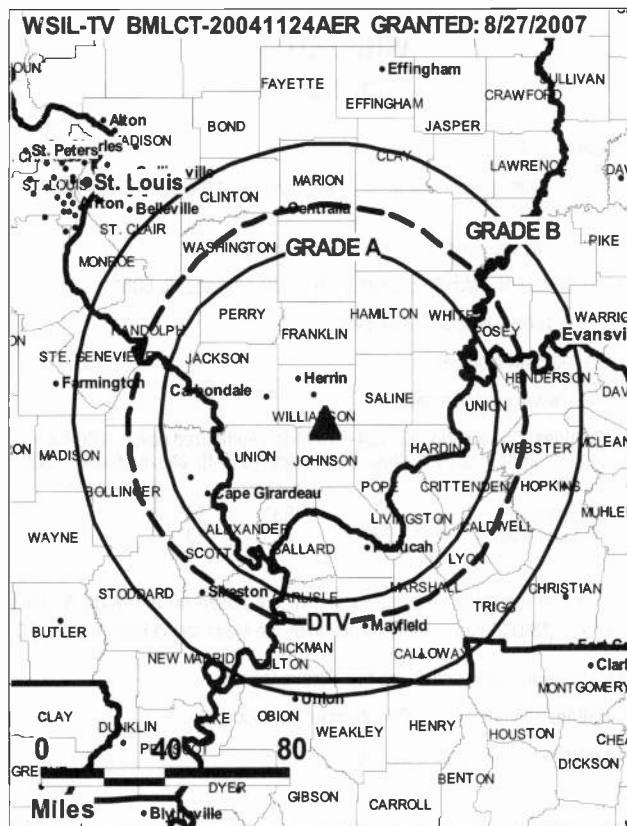
Ron Hamberg, Production & Creative Services Manager.

Lou Ann Simpson, Traffic Manager.

City of License: Harrisburg.

Station DMA: Paducah, KY-Cape Girardeau-Harrisburg, MO-Mount Vernon, IL.

Rank: 79.



© 2008 Warren Communications News

Circulation © 2007 Nielsen. Coverage based on Nielsen study.

GrandTotal	Cable TV Households	Non-cable TV Households	Total TV Households
Estimated Station Totals *	126,720	206,070	332,790
Average Weekly Circulation (2007)	72,501	88,272	160,773
Average Daily Circulation (2007)			72,906
Station DMA Total	Cable TV Households	Non-cable TV Households	Total TV Households
Estimated Station Totals *	123,970	187,110	311,080
Average Weekly Circulation (2007)	72,187	86,093	158,280
Average Daily Circulation (2007)			71,918
Other DMA Total	Cable TV Households	Non-cable TV Households	Total TV Households
Estimated Station Totals *	2,750	18,960	21,710
Average Weekly Circulation (2007)	314	2,179	2,493
Average Daily Circulation (2007)			988

*Estimated station totals are sums of the Nielsen TV and Cable TV household estimates for each county in which the station registers viewing of more than 5% as per the Nielsen Survey Methods.

WGBO-DT

Ch. 53

Network Service: UNV.

Licensee: WGBO License Partnership GP, 1999 Avenue of the Stars, Suite 3050, Los Angeles, CA 90067.

Studio: 541 N. Fairbanks Court, Suite 1100, Chicago, IL 60611.

Mailing Address: 541 N. Fairbanks Court, Suite 1100, Chicago, IL 60611.

Phone: 312-670-1000. **Fax:** 312-494-6487.

E-mail: bmedina@univision.net

Web Site: <http://www.univision.net>

Technical Facilities: Channel No. 53 (704-710 MHz). Authorized power: 180-kw max. visual, aural. Antenna: 1316-ft above av. terrain, 1316-ft. above ground, 1909-ft. above sea level.

Latitude	41°	53'	56"
Longitude	87°	37'	23"

Note: Latitude and longitude coordinates shown are based on the North American Datum of 1927 (NAD 27) as currently required by the Mass Media Bureau of the FCC.

Ownership: Univision Communications Inc. (Group Owner).

Began Operation: September 1, 2002. Standard Definition.

Represented (legal): Covington & Burling.

Personnel:

Bert Medina, Vice President & General Manager.

Andrew Wallace, General Sales Manager.

Heather Bastounes, Local Sales Manager.

Brian Walsh, National & Local Sales Manager.

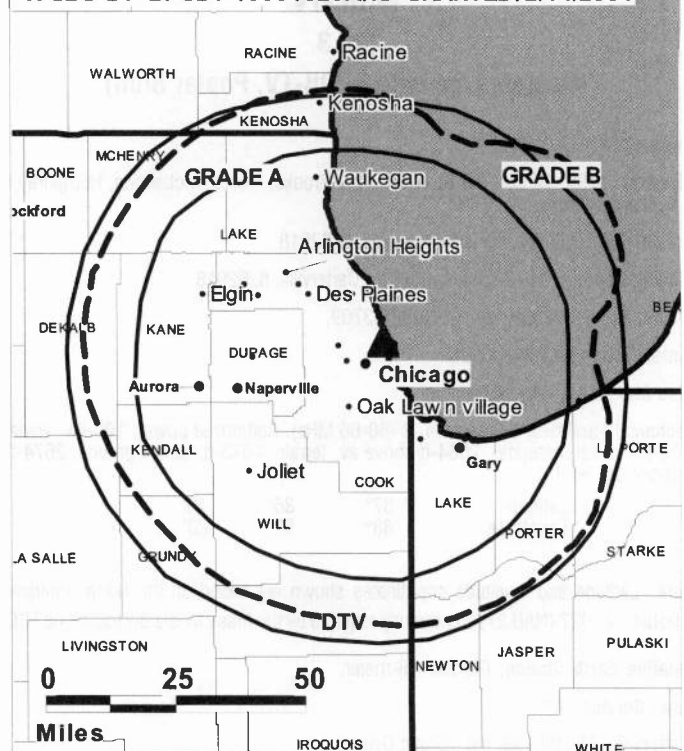
Claudia Gonzalez, News Director.

Charlie Fisher, Chief Engineer.

Kelly Gill, Controller.

Juanita Davis, Marketing Research Director.

WGBO-DT BPCDT-19991029AHU GRANTED: 2/14/2001



© 2008 Warren Communications News

Cesar Rodriguez, Production Manager.

Doug Becker, Traffic Manager.

Luisa Echeverria, Community Affairs Director.

City of License: Joliet. **Station DMA:** Chicago, IL. **Rank:** 3.

Nielsen Data: Not available.

WGBO-TV

Ch. 66

Network Service: UNV.

Licensee: WGBO License Partnership GP, 1999 Avenue of the Stars, Suite 3050, Los Angeles, CA 90067.

Studio: 541 N. Fairbanks Court, Suite 1100, Chicago, IL 60611.

Mailing Address: 541 N. Fairbanks Court, Suite 1100, Chicago, IL 60611.

Phone: 312-670-1000. **Fax:** 312-494-6487.

E-mail: bmedina@univision.net

Web Site: <http://www.univision.net>

Technical Facilities: Channel No. 66 (782-788 MHz). Authorized power: 5000-kw max. visual, 500-kw aural. Antenna: 1308-ft above av. terrain, 1512-ft. above ground, 2107-ft. above sea level.

Latitude	41°	53'	56"
Longitude	87°	37'	23"

Transmitter: John Hancock Bldg., 875 N. Michigan Ave., Chicago.

Note: Latitude and longitude coordinates shown are based on the North American Datum of 1927 (NAD 27) as currently required by the Mass Media Bureau of the FCC.

Satellite Earth Stations: Paracclipse, 3.9-meter C-band; Scientific-Atlanta, 5-meter C-band; Scientific-Atlanta, Chapparral receivers.

News Services: Reuters TV, CNN Newsource, AP.

Ownership: Univision Communications Inc. (Group Owner).

Began Operation: September 18, 1981. Sale by Focus Broadcasting of Chicago LP to Grant Broadcasting of Chicago LP approved by FCC October 30, 1985. Transfer from Grant Broadcasting of Chicago LP to Combined Broadcasting Inc. approved by FCC June 8, 1988. Sale to present owner by Combined Broadcasting Inc. approved by FCC July 15, 1994. Transfer of control to Broadcasting Media Partners Inc. approved by FCC March 27, 2007.

Represented (legal): Covington & Burling.

Personnel:

Bert Medina, Vice President & General Manager.

Andrew Wallace, General Sales Manager.

Heather Bastounes, Local Sales Manager.

Brian Walsh, National & Local Sales Manager.

Claudia Gonzalez, News Director.

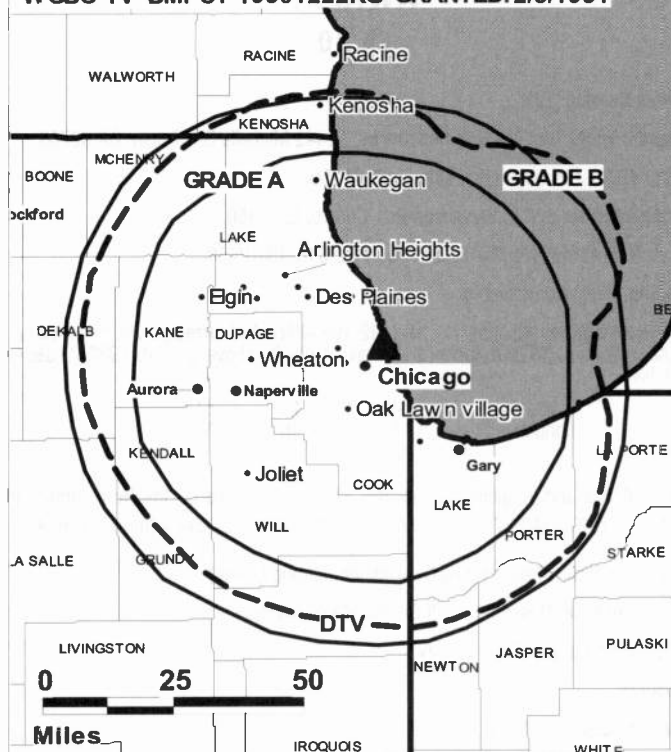
Charlie Fisher, Chief Engineer.

Kelly Gill, Controller.

Juanita Davis, Marketing Research Director.

Cesar Rodriguez, Production Manager.

WGBO-TV BMPCT-19801222KG GRANTED: 2/5/1981



© 2008 Warren Communications News

Doug Becker, Traffic Manager.

Luisa Echeverria, Community Affairs Director.

City of License: Joliet. **Station DMA:** Chicago, IL. **Rank:** 3.

Circulation © 2007 Nielsen. Coverage based on Nielsen study.

Grand Total	Cable TV Households	Non-cable TV Households	Total TV Households
Estimated Station Totals *	1,784,010	1,036,170	2,820,180
Average Weekly Circulation (2007)	217,821	158,871	376,692
Average Daily Circulation (2007)			227,186

Station DMA Total	Cable TV Households	Non-cable TV Households	Total TV Households
Estimated Station Totals *	1,784,010	1,036,170	2,820,180
Average Weekly Circulation (2007)	217,821	158,871	376,692
Average Daily Circulation (2007)			227,186

*Estimated station totals are sums of the Nielsen TV and Cable TV household estimates for each county in which the station registers viewing of more than 5% as per the Nielsen Survey Methods.

WWTO-DT

Ch. 10

Network Service: TBN.

Licensee: Trinity Broadcasting Network Inc., 2442 Michelle Dr., Tustin, CA 92780.

Studio: 420 E. Stevenson Rd., Ottowo, IL 61350.

Mailing Address: 420 E. Stevenson Rd., Ottowo, IL 61350.

Phone: 815-434-2700; 714-832-2950. **Fax:** 815-434-2458.

Web Site: <http://www.tbn.org>

Technical Facilities: Channel No. 10 (192-198 MHz). Authorized power: 1-kw visual, aural. Antenna: 1322-ft above av. terrain, 1299-ft. above ground, 1932-ft. above sea level.

Latitude	41°	16'	51"
Longitude	88°	56'	13"

Note: Latitude and longitude coordinates shown are based on the North American Datum of 1927 (NAD 27) as currently required by the Mass Media Bureau of the FCC.

Ownership: Trinity Broadcasting Network Inc. (Group Owner).

Began Operation: November 1, 2002. Standard Definition.

Represented (legal): Colby M May.

Personnel:

Marlene Zepeda, Station Manager & Program Director.

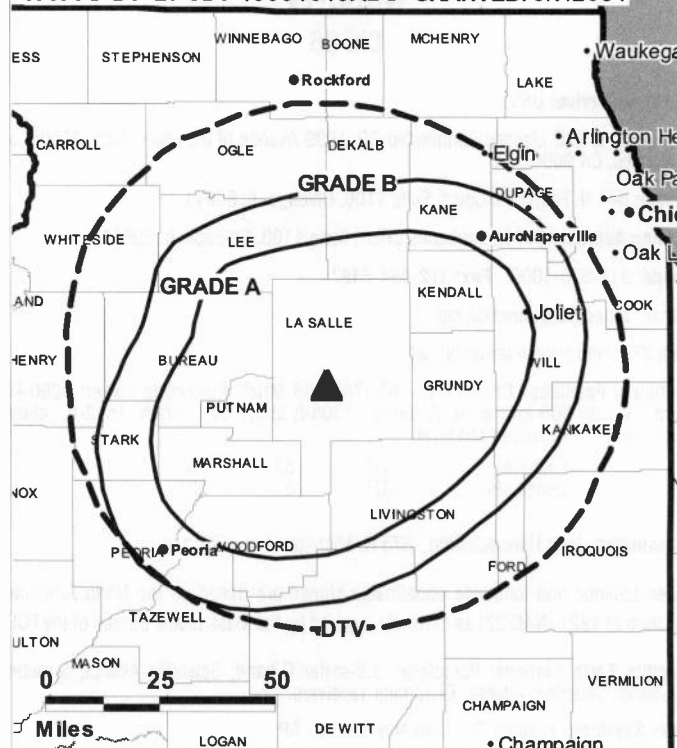
Emily Young, News, Production & Traffic Manager.

Charlie Boyd, Chief Engineer.

Tom Morford, Assistant Chief Engineer.

City of License: La Salle. **Station DMA:** Chicago, IL. **Rank:** 3.

WWTO-DT BPCDT-19991013ABO GRANTED: 3/7/2001



© 2008 Warren Communications News

Nielsen Data: Not available.

WWTO-TV

Ch. 35

Network Service: TBN.

Licensee: Trinity Broadcasting Network Inc., 2442 Michelle Dr., Tustin, CA 92780.

Studio: 420 E. Stevenson Rd., Ottawa, IL 61350.

Mailing Address: 420 E. Stevenson Rd., Ottawa, IL 61350.

Phone: 815-434-2700; 714-832-2950. **Fax:** 815-434-2458.

Web Site: <http://www.tbn.org>

Technical Facilities: Channel No. 35 (596-602 MHz). Authorized power: 5000-kw max. visual, 500-kw aural. Antenna: 1371-ft above av. terrain, 1338-ft. above ground, 1970-ft. above sea level.

Latitude	41°	16'	51"
Longitude	88°	56'	13"

Transmitter: 3.8-mi. SW of intersection of Chicago Rd. & Hwy. 71, near Oglesby.

Note: Latitude and longitude coordinates shown are based on the North American Datum of 1927 (NAD 27) as currently required by the Mass Media Bureau of the FCC.

Satellite Earth Station: Transmitter Townsend; Down, 4-meter KC-band; Microdyne receivers.

Ownership: Trinity Broadcasting Network Inc. (Group Owner).

Began Operation: December 5, 1986.

Represented (legal): Colby M May.

Personnel:

Marlene Zepeda, Station Manager & Program Director.

Emily Young, News, Production & Traffic Manager.

Charlie Boyd, Chief Engineer.

Tom Morford, Asistant Chief Engineer.

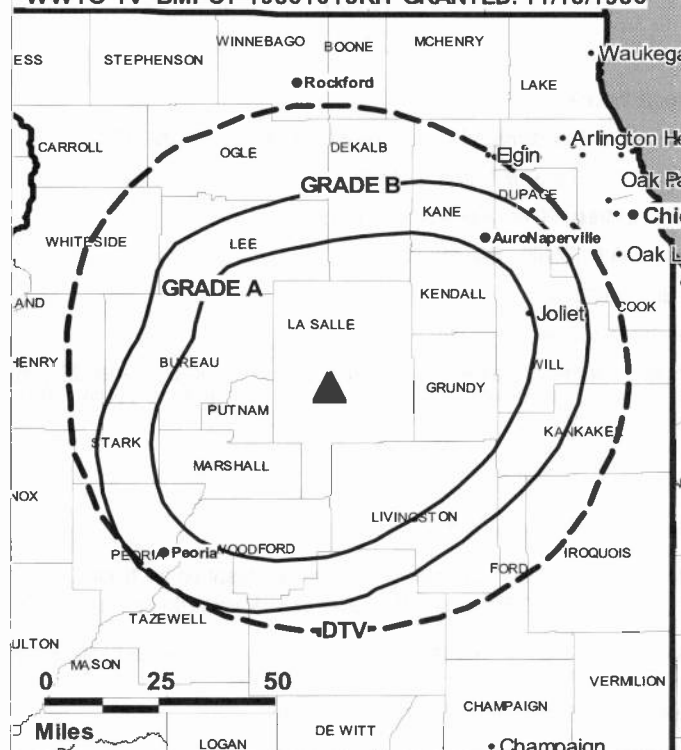
City of License: La Salle. **Station DMA:** Chicago, IL. **Rank:** 3.



FULLY SEARCHABLE • CONTINUOUSLY UPDATED • DISCOUNT RATES FOR PRINT PURCHASERS

For more information call 800-771-9202 or visit www.warren-news.com

WWTO-TV BMPCT-19861015KH GRANTED: 11/18/1986



© 2008 Warren Communications News

Circulation © 2007 Nielsen. Coverage based on Nielsen study.

GrandTotal	Cable TV Households	Non-cable TV Households	Total TV Households
Estimated Station Totals *	283,620	2,340	285,960
Average Weekly Circulation (2007)	23,308	129	23,437
Average Daily Circulation (2007)			2,852
Station DMA Total	Cable TV Households	Non-cable TV Households	Total TV Households
Estimated Station Totals *	283,620	0	283,620
Average Weekly Circulation (2007)	23,308	0	23,308
Average Daily Circulation (2007)			2,845
Other DMA Total	Cable TV Households	Non-cable TV Households	Total TV Households
Estimated Station Totals *	0	2,340	2,340
Average Weekly Circulation (2007)	0	129	129
Average Daily Circulation (2007)			7

*Estimated station totals are sums of the Nielsen TV and Cable TV household estimates for each county in which the station registers viewing of more than 5% as per the Nielsen Survey Methods.

WTCT **Ch. 27**

Network Service: IND.

Licensee: Tri-State Christian TV Inc., PO Box 1010, Marion, IL 62959-1010.

Studio: 11717 Rte. 37 N, Marion, IL 62959.

Mailing Address: PO Box 698, Marion, IL 62959.

Phone: 618-997-4700. **Fax:** 618-993-9778.

E-mail: fmb@tct.tv

Web Site: <http://www.tct-net.org>

Technical Facilities: Channel No. 27 (548-554 MHz). Authorized power: 2917-kw max. visual, aural. Antenna: 764-ft above av. terrain, 466-ft. above ground, 1306-ft. above sea level.

Latitude 37° 33' 26"
Longitude 89° 01' 24"

Transmitter: 2.2-mi. W of Goreville.

Note: Latitude and longitude coordinates shown are based on the North American Datum of 1927 (NAD 27) as currently required by the Mass Media Bureau of the FCC.

Satellite Earth Stations: Transmitter Townsend; RCA, 3.7-meter Ku-band; Scientific Atlanta, 4.6-meter C-band; Scientific-Atlanta receivers.

Ownership: Tri-State Christian TV Inc. (Group Owner).

Began Operation: August 24, 1981. Sale to present owner by Dennis F. Doelitzsch approved by FCC February 6, 1984.

Represented (legal): Colby M May.

Personnel:

Garth W. Coonce, President.

Fortune M. Brayfield, Station Manager.

Roger Martin, Chief Engineer.

Don Gladden, Program Director.

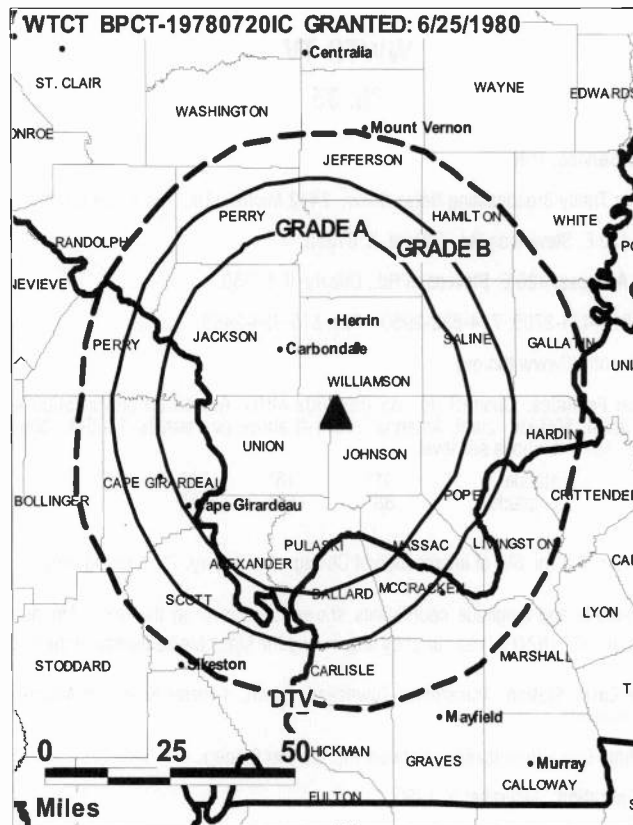
Dan Vossler, Production Manager.

Susan Henshaw, Traffic Manager.

City of License: Marion.

Station DMA: Paducah, KY-Cape Girardeau-Harrisburg, MO-Mount Vernon, IL.

Rank: 79.



© 2008 Warren Communications News

Circulation © 2007 Nielsen. Coverage based on Nielsen study.

GrandTotal	Cable TV Households	Non-cable TV Households	Total TV Households
Estimated Station Totals *	76,100	39,920	116,020
Average Weekly Circulation (2007)	6,993	2,650	9,643
Average Daily Circulation (2007)			1,854
Station DMA Total	Cable TV Households	Non-cable TV Households	Total TV Households
Estimated Station Totals *	76,100	39,920	116,020
Average Weekly Circulation (2007)	6,993	2,650	9,643
Average Daily Circulation (2007)			1,854

*Estimated station totals are sums of the Nielsen TV and Cable TV household estimates for each county in which the station registers viewing of more than 5% as per the Nielsen Survey Methods.

WTCT-DT
Ch. 17

Network Service: IND.

Licensee: Tri-State Christian TV Inc., PO Box 1010, Marion, IL 62959-1010.

Studio: 11717 Rte. 37 N., Marion, IL 62959.

Mailing Address: PO Box 698, Marion, IL 62959.

Phone: 618-997-4700. **Fax:** 618-993-9778.

E-mail: fmb@tct.tv

Web Site: <http://www.tct-net.org>

Technical Facilities: Channel No. 17 (488-494 MHz). Authorized power: 800-kw max. visual, aural. Antenna: 699-ft above av. terrain, 400-ft. above ground, 1240-ft. above sea level.

Latitude	37°	33'	26"
Longitude	89°	01'	24"

Note: Latitude and longitude coordinates shown are based on the North American Datum of 1927 (NAD 27) as currently required by the Mass Media Bureau of the FCC.

Ownership: Tri-State Christian TV Inc. (Group Owner).

Began Operation: Station operating; no on-air date

Represented (legal): Colby M May.

Personnel:

Garth W. Coonce, President.

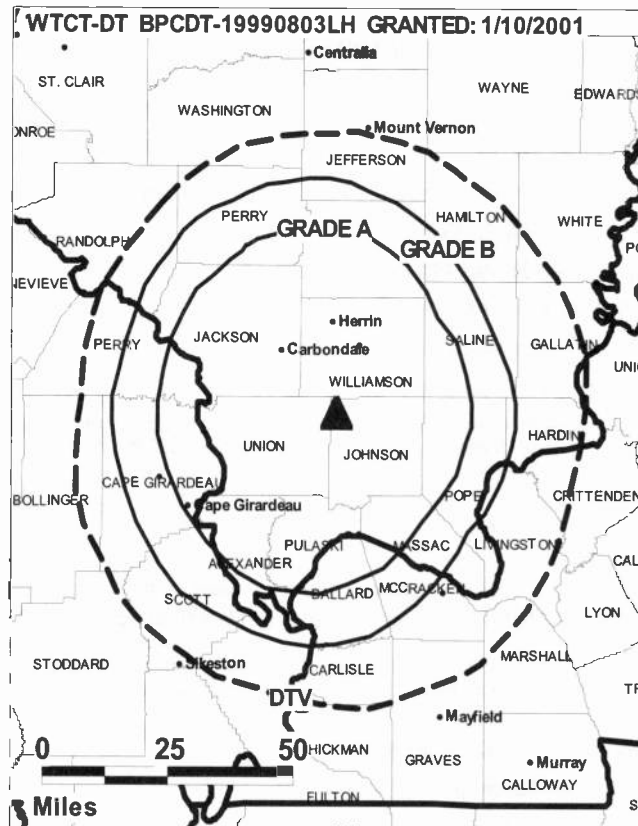
Fortune Brayfield, Station Manager.

Roger Martin, Chief Engineer.

Don Gladden, Program Director.

Dan Vossler, Production Manager.

Susan Henshaw, Traffic Manager.



City of License: Marion.

Station DMA: Paducah, KY-Cape Girardeau-Harrisburg, MO-Mount Vernon, IL

Rank: 79.

Nielsen Data: Not available.

WQAD-DT

Ch. 38

Network Service: ABC.

Licensee: Local TV Illinois License LLC, 201 Main St, Ste 1620, Fort Worth, TX 76102.

Studio: 3003 Park 16th St., Moline, IL 61265.

Mailing Address: 3003 Park 16th St., Moline, IL 61265.

Phone: 309-764-8888. **Fax:** 309-764-5763.

E-mail: marion.meginnis@wqad.com

Web Site: http://www.wqad.com

Technical Facilities: Channel No. 38 (614-620 MHz). Authorized power: 1000-kw max. visual, aural. Antenna: 1096-ft above av. terrain, 1070-ft. above ground, 1824-ft. above sea level.

Latitude	41°	18'	44"
Longitude	90°	22'	46"

Note: Latitude and longitude coordinates shown are based on the North American Datum of 1927 (NAD 27) as currently required by the Mass Media Bureau of the FCC.

Satellite Earth Stations: Comtech, 3-meter C-band; AFC, 3-meter Ku-band; Andrew, 4.5-meter C-band; Andrew, 7-meter C-band; M/A-Com, Avantek, Andrew receivers.

Ownership: Local TV LLC (Group Owner).

Began Operation: Station operating; no on-air date

Represented (legal): Dow Lohnes PLLC.

Represented (sales): Millennium Sales & Marketing.

Personnel:

Marion Meginnis, President & General Manager.

Trent Poindexter, Vice President & General Sales Manager.

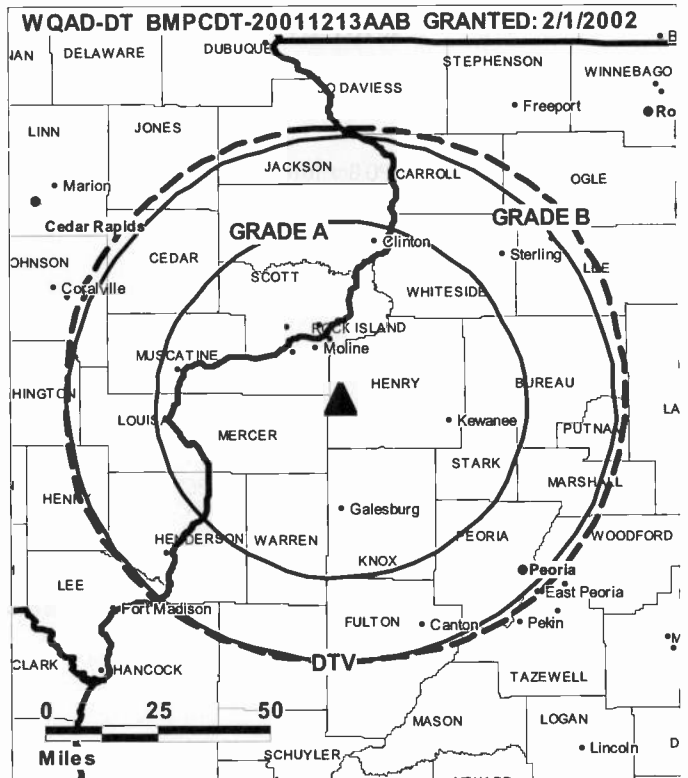
John Pauley, Local Sales Manager.

Leigh Geramanis, News Director.

Rick Serre, Chief Engineer.

Chris Russell, Controller.

Kim Hartman, Program Director & Office Manager.



© 2008 Warren Communications News

Lisa Short, Marketing Manager.

Bruce Apa, Production Manager.

Lori Evans, Creative Services Manager.

Jessie DeAnda, Traffic Manager.

City of License: Moline. **Station DMA:** Davenport, IA-Rock Island-Moline, IL.

Rank: 96.

Nielsen Data: Not available.

WQAD-TV

Ch. 8

Network Service: ABC.

Licensee: Local TV Illinois License LLC, 201 Main St, Ste 1620, Fort Worth, TX 76102.

Studio: 3003 Park 16th St., Moline, IL 61265.

Mailing Address: 3003 Park 16th St., Moline, IL 61265.

Phone: 309-764-8888. **Fax:** 309-764-5763.

E-mail: marion.meginnis@wqad.com

Web Site: http://www.wqad.com

Technical Facilities: Channel No. 8 (180-186 MHz). Authorized power: 282-kw visual, 56.2-kw aural. Antenna: 1010-ft above av. terrain, 1066-ft. above ground, 1813-ft. above sea level.

Latitude 41° 18' 44"
Longitude 90° 22' 47"

Transmitter: 2.8-mi. S of Orion on U.S. 150.

Note: Latitude and longitude coordinates shown are based on the North American Datum of 1927 (NAD 27) as currently required by the Mass Media Bureau of the FCC.

Satellite Earth Stations: Comtech, 3-meter C-band; AFC, 3-meter Ku-band; Andrew, 4.5-meter C-band; Andrew, 7-meter C-band; M/A-Com, Avantek, Andrew receivers.

News Service: AP.

Ownership: Local TV LLC (Group Owner).

Began Operation: August 1, 1963. Sale to Des Moines Register & Tribune Co. by Moline Television Corp. approved by FCC July 13, 1977. Sale to The New York Times Co. by Des Moines Register & Tribune Co. approved by FCC October 3, 1985. Sale to present owner by The New York Times Co. approved by FCC March 9, 2007.

Represented (sales): Millennium Sales & Marketing.

Represented (legal): Dow Lohnes PLLC.

Personnel:

Marion Meginnis, President & General Manager.

Trent Poindexter, Vice President & General Sales Manager.

John Pauley, Local Sales Manager.

Leigh Geramanis, News Director.

Rick Serre, Chief Engineer.

Chris Russell, Controller.

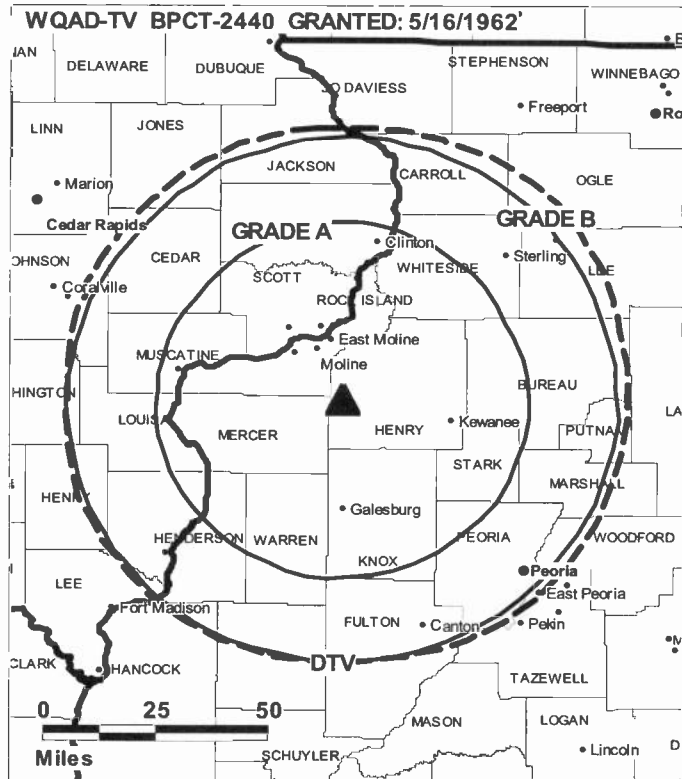
Kim Hartman, Program Director & Office Manager.

Lisa Short, Marketing Manager.

Bruce Apa, Production Manager.

Lori Evans, Creative Services Manager.

Jessie DeAnda, Traffic Manager.



© 2008 Warren Communications News

City of License: Moline. **Station DMA:** Davenport, IA-Rock Island-Moline, IL.

Rank: 96.

Circulation © 2007 Nielsen. Coverage based on Nielsen study.

GrandTotal	Cable TV Households	Non-cable TV Households	Total TV Households
Estimated Station Totals *	247,620	148,950	396,570
Average Weekly Circulation (2007)	138,728	80,628	219,356
Average Daily Circulation (2007)			101,289
Station DMA Total	Cable TV Households	Non-cable TV Households	Total TV Households
Estimated Station Totals *	180,850	124,210	305,060
Average Weekly Circulation (2007)	119,950	77,292	197,242
Average Daily Circulation (2007)			94,645
Other DMA Total	Cable TV Households	Non-cable TV Households	Total TV Households
Estimated Station Totals *	66,770	24,740	91,510
Average Weekly Circulation (2007)	18,778	3,336	22,114
Average Daily Circulation (2007)			6,644

*Estimated station totals are sums of the Nielsen TV and Cable TV household estimates for each county in which the station registers viewing of more than 5% as per the Nielsen Survey Methods.

WPXS
Ch. 13

Network Service: IND.

Licensee: WPXS Inc., 3901 Hwy. 121 S, Bedford, TX 76021.

Studio: 4751 Cartter Rd., Kell, IL 62853.

Sales Office: 955 Executive Parkway Dr., Suite 110, St. Louis, MO 63141.

Mailing Address: 4751 Cartter Rd., Kell, IL 62853.

Phone: 618-822-6900. **Fax:** 618-822-6526.

E-mail: wpxs@mvn.net

Technical Facilities: Channel No. 13 (210-216 MHz). Authorized power: 302-kw visual, 31.6-kw aural. Antenna: 991-ft above av. terrain, 961-ft. above ground, 1525-ft. above sea level.

Latitude	38°	32'	39"
Longitude	88°	55'	26"

Transmitter: Rte. 1, Kell.

Note: Latitude and longitude coordinates shown are based on the North American Datum of 1927 (NAD 27) as currently required by the Mass Media Bureau of the FCC.

Ownership: Word of God Fellowship Inc. (Group Owner).

Began Operation: March 13, 1983. Sale to Sudbrink Broadcasting by William R. Varecha approved by FCC October 30, 1985. Sale to McEntee Broadcasting by Sudbrink Broadcasting of Midwest Inc. approved by FCC December 16, 1994. Sale to Christian Network by McEntee Broadcasting Inc. approved by FCC October 30, 1995. Sale to Paxson St. Louis Inc. by Christian Network approved by FCC June 25, 1996. Sale to DP Media Inc. by Paxson Communications Corp. approved by FCC November 25, 1997. Sale back to Paxson Communications Corp. by DP Media Inc. approved by FCC February 18, 2000. Sale to Equity Broadcasting Corp. by Paxson Communications Corp. approved by FCC April 26, 2001. Sale to present owner by Equity Broadcasting Corp. approved by FCC March 7, 2005.

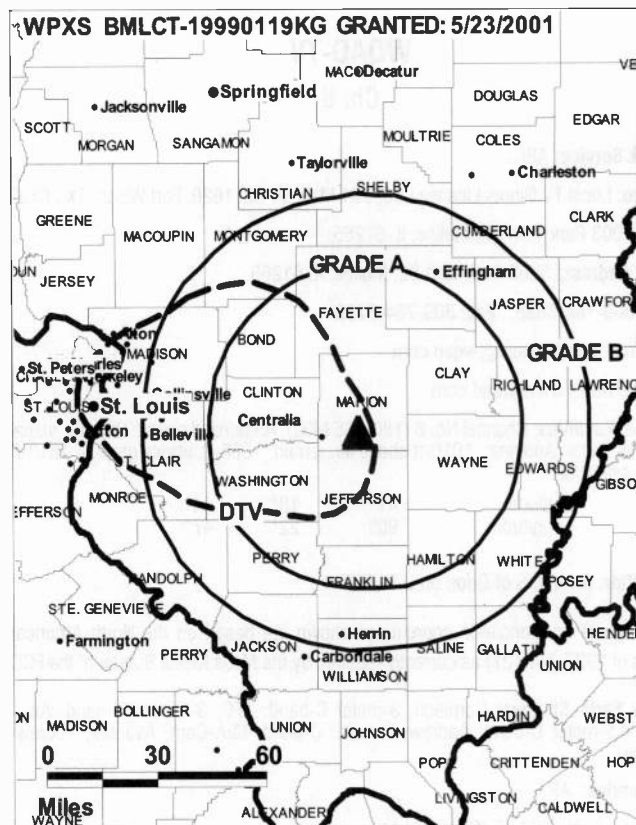
Represented (legal): Koemer & Olender PC.

Personnel:

Dee Rose, Local Sales Manager.

Rick Hobbs, Office Manager.

City of License: Mount Vernon. **Station DMA:** St. Louis, MO. **Rank:** 21.



© 2008 Warren Communications News

Circulation © 2007 Nielsen. Coverage based on Nielsen study.

GrandTotal	Cable TV Households	Non-cable TV Households	Total TV Households
Estimated Station Totals *	123,850	38,550	162,400
Average Weekly Circulation (2007)	9,476	4,659	14,135
Average Daily Circulation (2007)			3,369
Station DMA Total	Cable TV Households	Non-cable TV Households	Total TV Households
Estimated Station Totals *	95,970	20,090	116,060
Average Weekly Circulation (2007)	7,680	2,742	10,422
Average Daily Circulation (2007)			2,291
Other DMA Total	Cable TV Households	Non-cable TV Households	Total TV Households
Estimated Station Totals *	27,880	18,460	46,340
Average Weekly Circulation (2007)	1,796	1,917	3,713
Average Daily Circulation (2007)			1,078

*Estimated station totals are sums of the Nielsen TV and Cable TV household estimates for each county in which the station registers viewing of more than 5% as per the Nielsen Survey Methods.

The industry bible...

Consumer Electronics Daily

Warren Communications News

Free 30-day trial—call 800-771-9202 or visit www.warren-news.com

WPXS-DT

Ch. 21

Network Service: IND.

Grantee: WPXS Inc., 3901 Hwy 121 S, Bedford, TX 76021.

Studio: 4751 Cartter Rd, Kell, IL 62853.

Mailing Address: 4751 Cartter Rd, Kell, IL 62853.

Phone: 618-822-6900. **Fax:** 618-822-6526.

E-mail: wpxs@mvn.net

Technical Facilities: Channel No. 21 (512-518 MHz). Authorized power: 350-kw max. visual, aural. Antenna: 299-ft above av. terrain, 279-ft. above ground, 787-ft. above sea level.

Latitude	38°	41'	19"
Longitude	89°	33'	38"

Requests modification of CP for change to 240-kw max. visual, 299-ft above av. terrain, 279-ft. above ground, 787-ft. above sea level; BMPCDT-20070413AGE.

Note: Latitude and longitude coordinates shown are based on the North American Datum of 1927 (NAD 27) as currently required by the Mass Media Bureau of the FCC.

Multichannel TV Sound: Stereo only.

Ownership: Word of God Fellowship Inc. (Group Owner).

Began Operation: Station operating under Special Temporary Authority at 2-kw max visual; no on-air date.

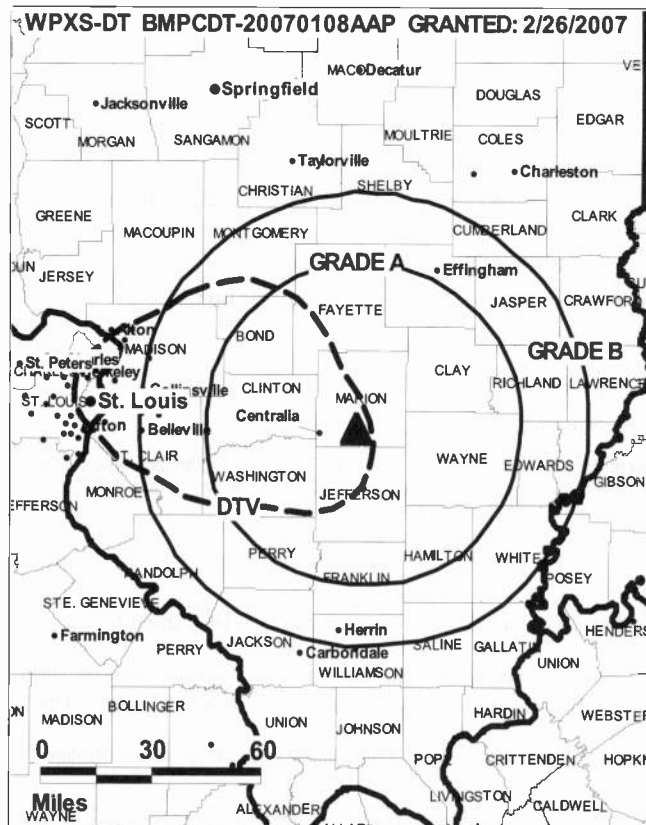
Represented (legal): Koerner & Olender PC.

Represented (engineering): du Treil, Lundin & Rackley Inc.

Personnel:

Dee Rose, Local Sales Manager.

Rick Hobbs, Office Manager.



© 2008 Warren Communications News

City of License: Mount Vernon. **Station DMA:** St. Louis, MO. **Rank:** 21.

Nielsen Data: Not available.

WAOE
Ch. 59

Network Service: MNT.

Licensee: Four Seasons Peoria LLC, 5670 Wilshire Blvd, Ste 1300, Los Angeles, CA 90036.

Studio: 2907 Springfield Rd, East Peoria, IL 61611.

Mailing Address: 2907 Springfield Rd, East Peoria, IL 61611.

Phone: 309-674-5900. **Fax:** 309-674-5959.

E-mail: shom@waoetv.com

Web Site: http://my59.tv

Technical Facilities: Channel No. 59 (740-746 MHz). Authorized power: 5000-kw max. visual, 500-kw aural. Antenna: 2023-ft above av. terrain, 1232-ft. above ground, 1328-ft. above sea level.

Latitude	40°	40'	26"
Longitude	89°	25'	07"

Transmitter: 0.5-mi. N & 0.5-mi. E of intersection of Foster & Shuch Rds.

Note: Latitude and longitude coordinates shown are based on the North American Datum of 1927 (NAD 27) as currently required by the Mass Media Bureau of the FCC.

Ownership: Paul H. Koplin; Malibu Broadcasting LLC (Group Owner); Venture Technologies Group LLC (Group Owner).

Began Operation: August 14, 1998. Sale to present owner by Venture Technologies Group of Pennsylvania LLC approved by FCC December 6, 2000.

Represented (legal): Wiley Rein.

Personnel:

Sara Horn, Station Manager.

Pete Russell, General Sales Manager.

Dennis Riley, Chief Engineer.

City of License: Peoria. **Station DMA:** Peoria-Bloomington, IL. **Rank:** 117.

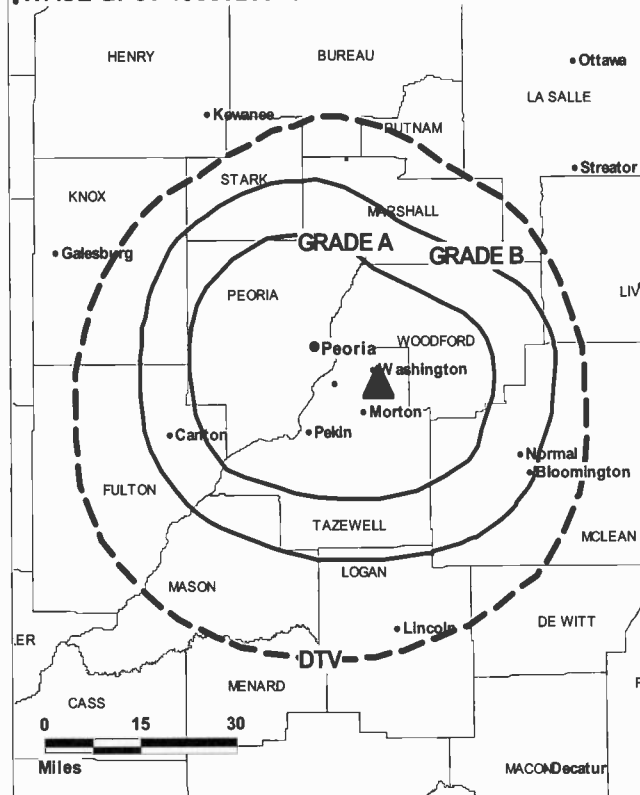
TELEVISION & CABLE

Factbook Online

continuous updates
fully searchable
easy to use

For more information call 800-771-9202 or visit www.warren-news.com

WAOE BPCT-19880209KJ GRANTED: 12/5/1988



© 2008 Warren Communications News

Circulation © 2007 Nielsen. Coverage based on Nielsen study.

GrandTotal	Cable TV Households	Non-cable TV Households	Total TV Households
Estimated Station Totals *	156,700	84,050	240,750
Average Weekly Circulation (2007)	34,646	14,120	48,766
Average Daily Circulation (2007)			14,224
Station DMA Total	Cable TV Households	Non-cable TV Households	Total TV Households
Estimated Station Totals *	155,840	84,050	239,890
Average Weekly Circulation (2007)	34,468	14,120	48,588
Average Daily Circulation (2007)			14,202
Other DMA Total	Cable TV Households	Non-cable TV Households	Total TV Households
Estimated Station Totals *	860	0	860
Average Weekly Circulation (2007)	178	0	178
Average Daily Circulation (2007)			22

*Estimated station totals are sums of the Nielsen TV and Cable TV household estimates for each county in which the station registers viewing of more than 5% as per the Nielsen Survey Methods.

WAOE-DT

Ch. 39

Network Service: MNT.

Licensee: Four Seasons Peoria LLC, 5670 Wilshire Blvd, Ste 1300, Los Angeles, CA 90036.

Studio: 2907 Springfield Rd, East Peoria, IL 61611.

Mailing Address: 2907 Springfield Rd, East Peoria, IL 61611.

Phone: 309-674-5900. **Fax:** 309-674-5959.

E-mail: shom@waoetv.com

Web Site: http://my59.tv

Technical Facilities: Channel No. 39 (320-626 MHz). Authorized power: 39-kw max. visual, aural. Antenna: 623-ft above av. terrain, 500-ft. above ground, 1245-ft. above sea level.

Latitude	40°	37'	46"
Longitude	89°	32'	53"

Holds CP for change to 26-kw max. visual, 696-ft above av. terrain, 569-ft. above ground, 1314-ft. above sea level; BMPCDT-20061211AAW.

Note: Latitude and longitude coordinates shown are based on the North American Datum of 1927 (NAD 27) as currently required by the Mass Media Bureau of the FCC.

Ownership: Malibu Broadcasting LLC (Group Owner); Venture Technologies Group LLC (Group Owner).

Began Operation: Standard Definition. Station operating; no on-air date.

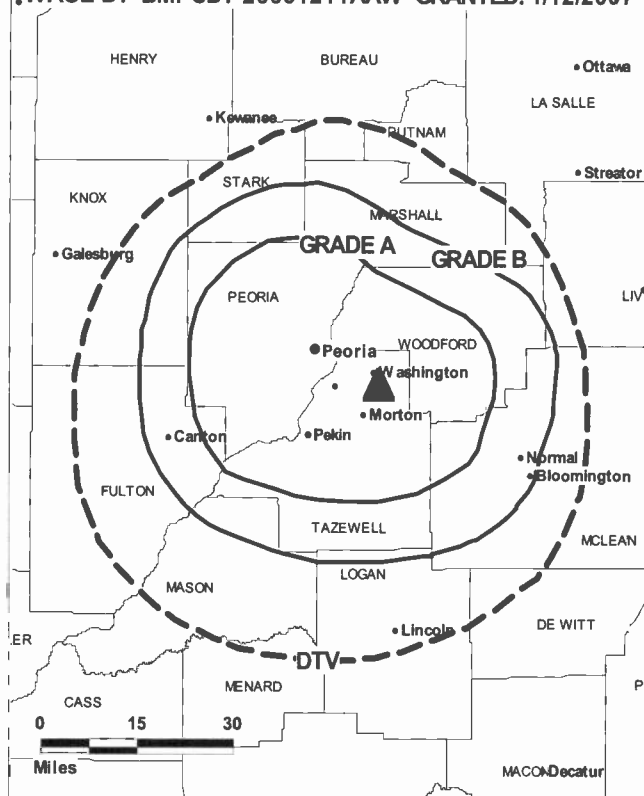
Personnel:

Sara Horn, Station Manager.

Pete Russell, General Sales Manager.

Dennis Riley, Chief Engineer.

WAOE-DT BMPCDT-20061211AAW GRANTED: 1/12/2007



© 2008 Warren Communications News

City of License: Peoria. **Station DMA:** Peoria-Bloomington, IL. **Rank:** 117.

Nielsen Data: Not available.

WEEK-DT

Ch. 57

Network Service: NBC.

Licensee: WEEK-TV License Inc., 767 3rd Ave., 34th Floor, c/o Granite Broadcasting Corp., New York, NY 10017.

Studio: 2907 Springfield Rd., East Peoria, IL 61611.

Mailing Address: 2907 Springfield Rd., East Peoria, IL 61611.

Phone: 309-698-2525. **Fax:** 309-698-9335.

E-mail: markd@week.com

Web Site: <http://www.week.com>

Technical Facilities: Channel No. 57 (728-734 MHz). Authorized power: 452-kw max. visual, aural. Antenna: 694-ft above av. terrain, 569-ft. above ground, 1314-ft. above sea level.

Latitude	40°	37'	46"
Longitude	89°	32'	53"

Note: Latitude and longitude coordinates shown are based on the North American Datum of 1927 (NAD 27) as currently required by the Mass Media Bureau of the FCC.

Ownership: Granite Broadcasting Corp. (Group Owner).

Began Operation: Station operating; no on-air date

Represented (legal): Akin, Gump, Strauss, Hauer & Feld LLP.

Represented (sales): Continental Television Sales.

Personnel:

Mark DeSantis, President & General Manager.

Peter Russell, General Sales Manager.

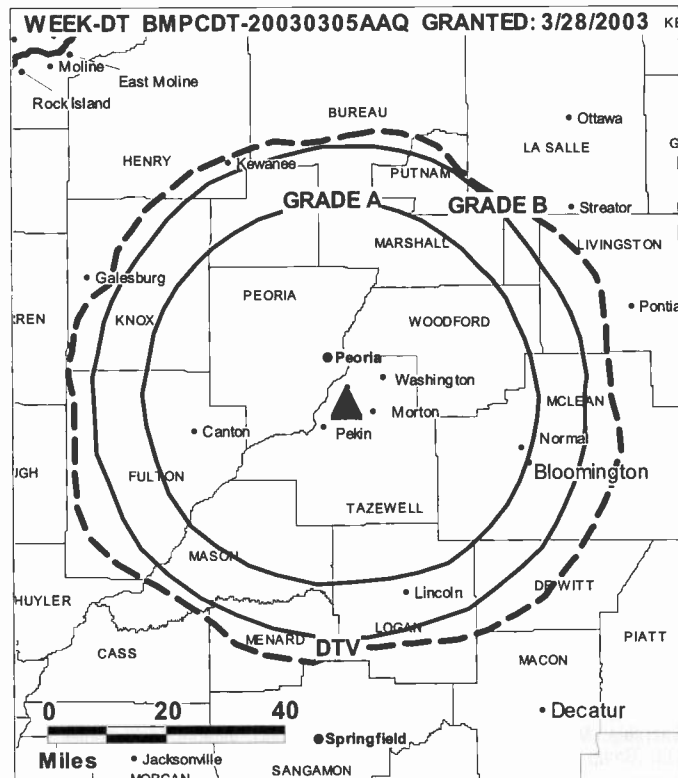
Chris Dierker, Local Sales Manager.

Sheila Nelson, National Sales Assistant.

Jim Garrott, News Director.

Dennis Riley, Chief Engineer.

Amy Svymbrsky, Business Manager.



© 2008 Warren Communications News

Elizabeth Eaker, Program Manager.

Tim Campbell, Promotion & Production Manager.

Marilyn Perry, Traffic Manager.

Evelyn Louck, Director of Human Resources.

City of License: Peoria. **Station DMA:** Peoria-Bloomington, IL. **Rank:** 117.

Nielsen Data: Not available.

WEEK-TV

Ch. 25

Network Service: NBC.

Licensee: WEEK-TV License Inc., 767 3rd Ave., 34th Floor, c/o Granite Broadcasting Corp., New York, NY 10017.

Studio: 2907 Springfield Rd., East Peoria, IL 61611.

Mailing Address: 2907 Springfield Rd., East Peoria, IL 61611.

Phone: 309-698-2525. **Fax:** 309-698-9335; 309-698-9663.

E-mail: markd@week.com

Web Site: http://www.week.com

Technical Facilities: Channel No. 25 (536-542 MHz). Authorized power: 2400-kw max. visual, aural. Antenna: 694-ft above av. terrain, 569-ft. above ground, 1314-ft. above sea level.

Latitude	40°	37'	45.90"
Longitude	89°	32'	52.60"

Transmitter: 2907 E. Springfield Rd.

Note: Latitude and longitude coordinates shown are based on the North American Datum of 1927 (NAD 27) as currently required by the Mass Media Bureau of the FCC.

Multichannel TV Sound: Stereo and separate audio program.

News Services: NIWS, NBC News Channel, AP.

Ownership: Granite Broadcasting Corp. (Group Owner).

Began Operation: February 1, 1953. Transfer from W. Don Cornwell to SP Granite LLC (Silver Point Capital) as part of Chapter 11 reorganization approved by FCC May 21, 2007. Involuntary assignment to debtor in possession approved by FCC December 20, 2006. Sale to present owner by Price Communications approved by FCC August 26, 1988. Sale to Price Communications by LDX Broadcast Inc. approved by FCC November 15, 1984. Previous sale, including former satellite WEEQ-TV, La Salle, by West Central Broadcasting Co. (Kerr-McGee interests) approved by FCC July 13, 1966.

Represented (sales): Continental Television Sales.

Represented (legal): Akin, Gump, Strauss, Hauer & Feld LLP.

Personnel:

Mark DeSantis, President & General Manager.

Peter Russell, General Sales Manager.

Chris Dierker, Local Sales Manager.

Sheila Nelson, National Sales Assistant.

Jim Garrott, News Director.

Dennis Riley, Chief Engineer.

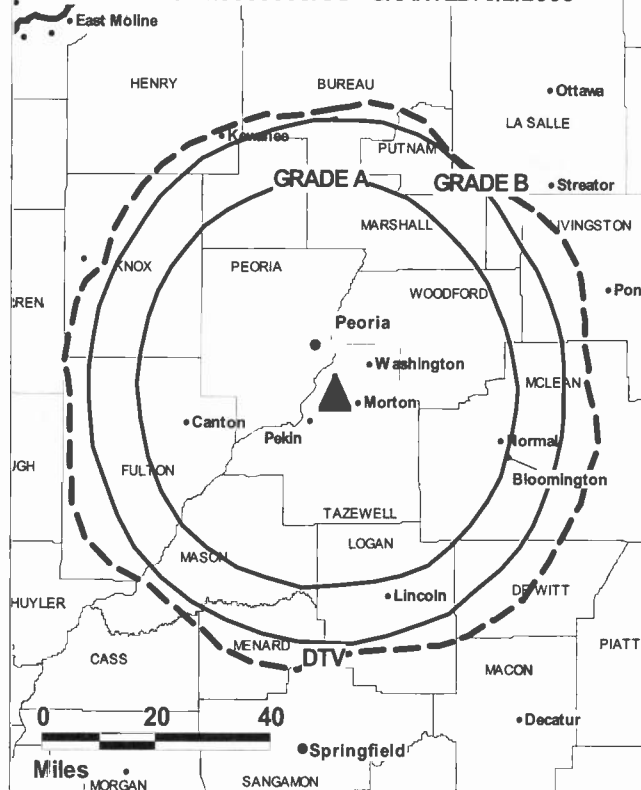
Amy Svymbrsky, Business Manager.

Elizabeth Eaker, Program Manager.

Tim Campbell, Promotion & Production Manager.

Marilyn Perry, Traffic Manager.

WEEK-TV BPCT-20030305AAP GRANTED: 5/2/2003



© 2008 Warren Communications News

Evelyn Louck, Director of Human Resources.

City of License: Peoria. **Station DMA:** Peoria-Bloomington, IL. **Rank:** 117.

Circulation © 2007 Nielsen. Coverage based on Nielsen study.

GrandTotal	Cable TV Households	Non-cable TV Households	Total TV Households
Estimated Station Totals *	223,010	113,610	336,620
Average Weekly Circulation (2007)	135,165	66,163	201,328
Average Daily Circulation (2007)			110,282
Station DMA Total	Cable TV Households	Non-cable TV Households	Total TV Households
Estimated Station Totals *	156,760	84,050	240,810
Average Weekly Circulation (2007)	118,610	61,662	180,272
Average Daily Circulation (2007)			103,410
Other DMA Total	Cable TV Households	Non-cable TV Households	Total TV Households
Estimated Station Totals *	66,250	29,560	95,810
Average Weekly Circulation (2007)	16,555	4,501	21,056
Average Daily Circulation (2007)			6,872

*Estimated station totals are sums of the Nielsen TV and Cable TV household estimates for each county in which the station registers viewing of more than 5% as per the Nielsen Survey Methods.

WHOI

Ch. 19

Network Service: ABC.

Licensee: Barrington Peoria License LLC, 2500 W. Higgins Rd., Suite 880, Hoffman Estates, IL 60195.

Studio: 500 N. Stewart St., Creve Coeur, IL 61610.

Mailing Address: 500 N. Stewart St., Creve Coeur, IL 61610.

Phone: 309-698-1919. **Fax:** 309-698-4817.

E-mail: news@hoinews.com

Web Site: http://www.hoinews.com

Technical Facilities: Channel No. 19 (500-506 MHz). Authorized power: 2240-kw max. visual, 224-kw aural. Antenna: 637-ft above av. terrain, 193-ft. above ground, 400-ft. above sea level.

Latitude 40° 39' 11"
Longitude 89° 35' 14"

Transmitter: 500 N. Stewart St., Creve Coeur.

Note: Latitude and longitude coordinates shown are based on the North American Datum of 1927 (NAD 27) as currently required by the Mass Media Bureau of the FCC.

Satellite Earth Stations: Transmitter Harris; Andrew, 4.6-meter C-band; Andrew, 7.2-meter C-band; M/A-Com, Andrew receivers.

News Services: CNN Newsource, AP, ABC NewsOne.

Ownership: Pilot Group LP (Group Owner).

Began Operation: October 20, 1953. Sale to Peoria Journal Star by Hugh R. Norman group approved by FCC April 28, 1954 (Television Digest, Vol. 10:13, 15, 18). Sale to Metropolitan Broadcasting (Metromedia Inc.) by Peoria Journal Star approved by FCC December 29, 1959 (Vol. 15:43, 16:1). Sale to Mid America by Metromedia approved by FCC July 21, 1965 (Vol. 5:14). Sale to Forward Communications by Mid America Media Inc. approved by FCC March 24, 1971 (Vol. 10:13, 11:13). Sale to Wesray Corp. approved by FCC August 16, 1984. Sale to Adams Communications approved by FCC December 23, 1987. Transfer of control to Brissette Broadcasting approved by FCC December 24, 1991. Transfer of control to Benedek Broadcasting Co. LLC approved by FCC May 22, 1996 (Vol. 35:37, 52). Sale to Chelsey Broadcasting Co. LLC by Benedek Broadcasting Co. LLC approved by FCC August 29, 2002 (Vol. 42:14). Sale to present owner by Chelsey Broadcasting Co. LLC approved by FCC March 11, 2004.

Represented (sales): Petry Television Inc.

Represented (legal): Paul, Hastings, Janofsky & Walker LLP.

Personnel:

Dave Kuehn, General Manager.

Tom Stemmler, Operations, Promotion & Production Manager.

Valerie Bricka, Local & Regional Sales Manager.

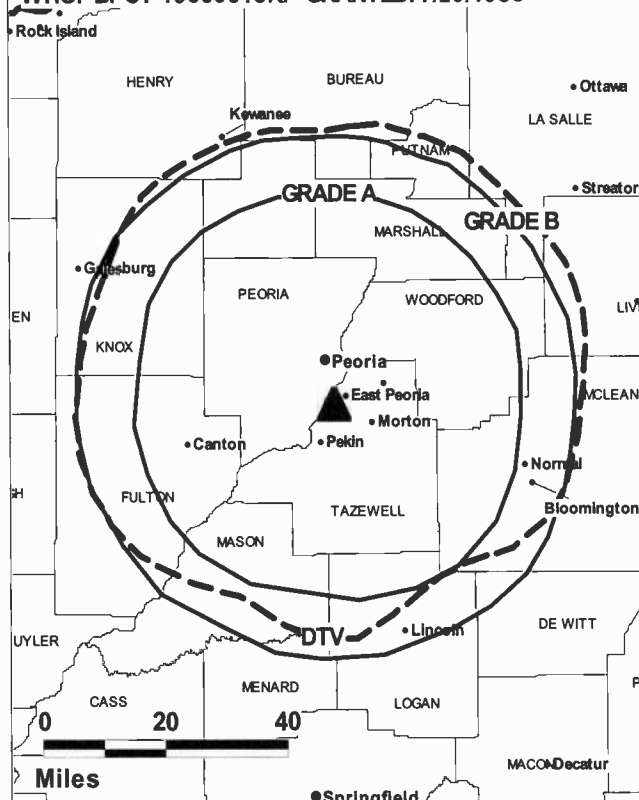
Christine Bateman, National Sales Manager.

Amanda Wozniak, News Director.

Mike Seaver, Chief Engineer.

Carol Rees, Business Manager.

WHOI BPCT-19860613KF GRANTED: 7/29/1986



© 2008 Warren Communications News

Donna Thompson, Program Director.

Norma Carlyle, Traffic Manager.

City of License: Peoria. **Station DMA:** Peoria-Bloomington, IL. **Rank:** 117.

Circulation © 2007 Nielsen. Coverage based on Nielsen study.

GrandTotal	Cable TV Households	Non-cable TV Households	Total TV Households
Estimated Station Totals *	211,050	108,880	319,930
Average Weekly Circulation (2007)	102,806	49,480	152,286
Average Daily Circulation (2007)			61,168
Station DMA Total	Cable TV Households	Non-cable TV Households	Total TV Households
Estimated Station Totals *	156,760	84,050	240,810
Average Weekly Circulation (2007)	94,096	46,939	141,035
Average Daily Circulation (2007)			58,036
Other DMA Total	Cable TV Households	Non-cable TV Households	Total TV Households
Estimated Station Totals *	54,290	24,830	79,120
Average Weekly Circulation (2007)	8,710	2,541	11,251
Average Daily Circulation (2007)			3,132

*Estimated station totals are sums of the Nielsen TV and Cable TV household estimates for each county in which the station registers viewing of more than 5% as per the Nielsen Survey Methods.

WHOI-DT Ch. 40

Network Service: CW, ABC.

Licensee: Barrington Peoria License LLC, 2500 W. Higgins Rd., Suite 880, Hoffman Estates, IL 60195.

Studio: 500 N. Stewart St., Creve Coeur, IL 61610.

Mailing Address: 500 N. Stewart St., Creve Coeur, IL 61610.

Phone: 309-698-1919. **Fax:** 309-698-4817.

E-mail: news@hoinews.com

Web Site: http://www.hoinews.com

Technical Facilities: Channel No. 40 (626-632 MHz). Authorized power: 82.46-kw max. visual, aural. Antenna: 525-ft above av. terrain, 533-ft. above ground, 1212-ft. above sea level.

Latitude	40°	39'	11"
Longitude	89°	35'	14"

Note: Latitude and longitude coordinates shown are based on the North American Datum of 1927 (NAD 27) as currently required by the Mass Media Bureau of the FCC.

Satellite Earth Stations: Transmitter Harris; Andrew, 4.6-meter C-band; Andrew, 7.2-meter C-band; M/A-Com, Andrew receivers.

Ownership: Pilot Group LP (Group Owner).

Began Operation: August 1, 2003.

Represented (legal): Paul, Hastings, Janofsky & Walker LLP.

Represented (sales): Harrington Righter & Parsons Inc. (HRP).

Personnel:

Dave Kuehn, General Manager.

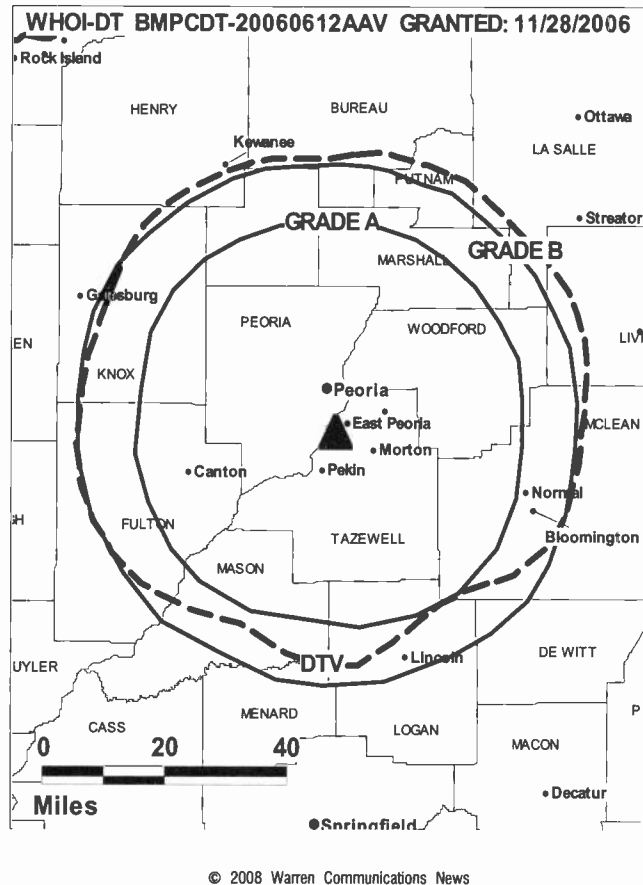
Tom Stemmler, Operations, Promotion & Production Manager.

Valerie Bricka, Local & Regional Sales Manager.

Christine Bateman, National Sales Manager.

Amanda Wozniak, News Director.

Mike Seaver, Chief Engineer.



Carol Rees, Business Manager.

Donna Thompson, Program Director.

Norma Carlyle, Traffic Manager.

City of License: Peoria. **Station DMA:** Peoria-Bloomington, IL. **Rank:** 117.

Nielsen Data: Not available.

WMBD-DT
Ch. 30

Network Service: CBS.

Grantee: Nexstar Finance Inc., 909 Lake Carolyn Pkwy., Suite 1450, Irving, TX 75039.

Studio: 3131 N. University, Peoria, IL 61604.

Mailing Address: 3131 N. University St., Peoria, IL 61604-1386.

Phone: 309-688-3131. **Fax:** 309-686-8650.

E-mail: carolf@wmbd.com

Web Site: http://www.wmbd.com

Technical Facilities: Channel No. 30 (566-572 MHz). Authorized power: 800-kw max. visual, aural. Antenna: 633-ft above av. terrain, 522-ft. above ground, 1262-ft. above sea level.

Latitude	40°	38'	06"
Longitude	89°	32'	19"

Note: Latitude and longitude coordinates shown are based on the North American Datum of 1927 (NAD 27) as currently required by the Mass Media Bureau of the FCC.

Ownership: Nexstar Broadcasting Group Inc. (Group Owner).

Began Operation: Station operating; no on-air date

Represented (legal): Drinker Biddle & Reath LLP.

Represented (sales): Blair Television.

Personnel:

Kevin Harlan, General Manager.

Barry Allentuck, Director of Sales.

Travis Herriford, Local Sales Manager.

Nancy Linebaugh, National Sales Associate.

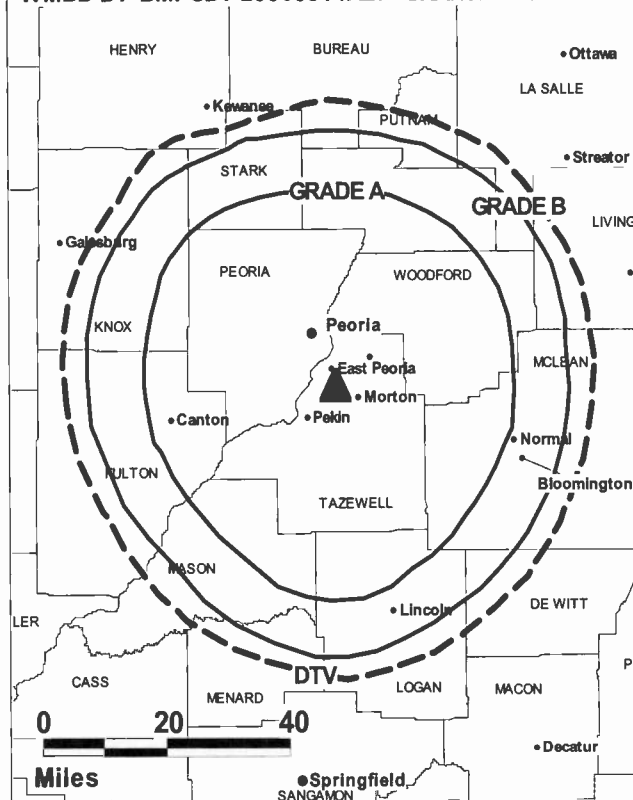
Chris Manson, News Director.

Herman Marvel, Chief Engineer.

Karen Doering, Business Manager.

Kirby Matthews, Promotion Director.

WMBD-DT BMPCDT-20060314ABP GRANTED: 4/25/2006



© 2008 Warren Communications News

David Tomlianovich, Production Manager.

Penny Wood, Traffic Manager.

Carol French, Assistant to the General Manager.

City of License: Peoria. **Station DMA:** Peoria-Bloomington, IL. **Rank:** 117.

Nielsen Data: Not available.

WMBD-TV

Ch. 31

Network Service: CBS.

Licensee: Nexstar Finance Inc., 909 Lake Carolyn Pkwy., Suite 1450, Irving, TX 75039.

Studio: 3131 N. University St., Peoria, IL 61604.

Mailing Address: 3131 N. University St., Peoria, IL 61604.

Phone: 309-688-3131. **Fax:** 309-686-8650.

E-mail: carolf@wmbd.com

Web Site: http://www.wmbd.com/

Technical Facilities: Channel No. 31 (572-578 MHz). Authorized power: 2040-kw max. visual, 204-kw aural. Antenna: 640-ft above av. terrain, 548-ft. above ground, 1288-ft. above sea level.

Latitude 40° 38' 07"
Longitude 89° 32' 19"

Transmitter: Pinecrest Dr., East Peoria.

Note: Latitude and longitude coordinates shown are based on the North American Datum of 1927 (NAD 27) as currently required by the Mass Media Bureau of the FCC.

Multichannel TV Sound: Stereo only.

Satellite Earth Stations: Transmitter Harris; AFC, 5-meter KC-band; AFC, 7-meter C-band.

News Services: CBS Newspath, AP.

Ownership: Nexstar Broadcasting Group Inc. (Group Owner).

Began Operation: January 1, 1958. Sale to present owner by Midwest Television Inc. approved by FCC May 19, 2000. Sale to Midwest Television Inc. by Charles C. Caley and John E. Fetzer approved by FCC June 15, 1960 (Television Digest, Vol. 16:13, 25).

Represented (sales): Blair Television.

Represented (legal): Drinker Biddle & Reath LLP.

Represented (engineering): du Treil, Lundin & Rackley Inc.

Personnel:

Kevin Harlan, General Manager.

Barry Allentuck, Director of Sales.

Travis Herriford, Local Sales Manager.

Nancy Linebaugh, National Sales Assistant.

Chris Manson, News Director.

Herman Marvel, Chief Engineer.

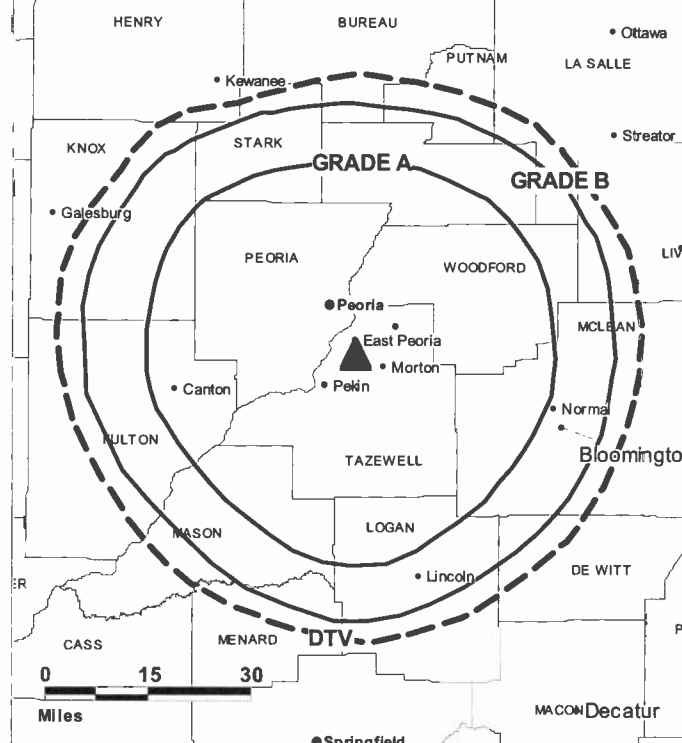
Karen Doering, Business Manager.

Kirby Matthews, Promotion Director.

David Tomlianovich, Production Manager.

Penny Wood, Traffic Manager.

WMBD-TV BPCT-4700 GRANTED: 5/31/1974



© 2008 Warren Communications News

Carol French, Assistant to the General Manager.

City of License: Peoria. **Station DMA:** Peoria-Bloomington, IL. **Rank:** 117.

Circulation © 2007 Nielsen. Coverage based on Nielsen study.

GrandTotal	Cable TV Households	Non-cable TV Households	Total TV Households
Estimated Station Totals *	216,440	111,680	328,120
Average Weekly Circulation (2007)	121,172	58,408	179,580
Average Daily Circulation (2007)			90,069
Station DMA Total	Cable TV Households	Non-cable TV Households	Total TV Households
Estimated Station Totals *	156,760	84,050	240,810
Average Weekly Circulation (2007)	109,748	54,405	164,153
Average Daily Circulation (2007)			84,125
Other DMA Total	Cable TV Households	Non-cable TV Households	Total TV Households
Estimated Station Totals *	59,680	27,630	87,310
Average Weekly Circulation (2007)	11,424	4,003	15,427
Average Daily Circulation (2007)			5,944

*Estimated station totals are sums of the Nielsen TV and Cable TV household estimates for each county in which the station registers viewing of more than 5% as per the Nielsen Survey Methods.

WGEM-DT
Ch. 54

Network Service: CW, NBC.

Grantee: Quincy Broadcasting Co., PO Box 80, 513 Hampshire St., Quincy, IL 62306.

Studio: 513 Hampshire St., Quincy, IL 62301.

Mailing Address: PO Box 80, Quincy, IL 62306.

Phone: 217-228-6600. **Fax:** 217-228-6670.

E-mail: dvancil@wgem.com

Web Site: <http://www.wgem.com>

Technical Facilities: Channel No. 54 (710-716 MHz). Authorized power: 649-kw max. visual, aural. Antenna: 715-ft above av. terrain, 571-ft. above ground, 1330-ft. above sea level.

Latitude	39°	57'	03"
Longitude	91°	19'	54"

Note: Latitude and longitude coordinates shown are based on the North American Datum of 1927 (NAD 27) as currently required by the Mass Media Bureau of the FCC.

Multichannel TV Sound: Stereo only.

AM Affiliate: WGEM.

FM Affiliate: WGEM-FM.

News Services: CNN, NBC, AP.

Ownership: Quincy Broadcasting Co. (Group Owner).

Began Operation: August 1, 2000. High Definition.

Represented (sales): Blair Television.

Personnel:

Thomas A. Oakley, President & Chief Executive Officer.

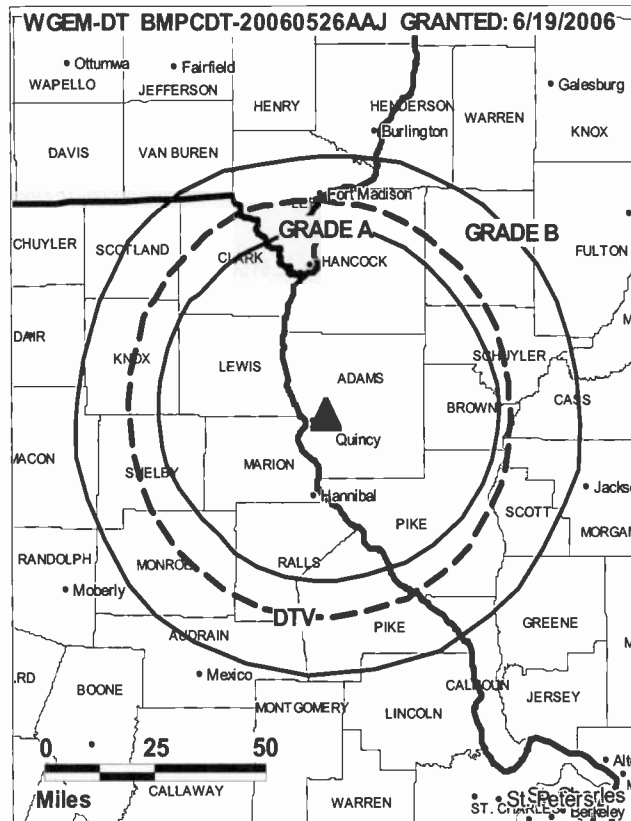
Ralph M. Oakley, Vice President & Chief Operating Officer.

Frank Forgey, Station Manager.

Amy Carothers, Local Sales Manager.

Bob Gough, News Director.

Jim Lawrence, Operations & Engineering Director.



© 2008 Warren Communications News

Shawn Dickerman, Creative Services Manager.

Matt Schreacke, Traffic Manager.

Donna Vancil, Administrative Assistant.

City of License: Quincy. **Station DMA:** Quincy, IL-Hannibal, MO-Keokuk, IA.

Rank: 171.

Nielsen Data: Not available.

WGEM-TV
Ch. 10

Network Service: NBC.

Licensee: Quincy Broadcasting Co., PO Box 80, 513 Hampshire St., Quincy, IL 62306.

Studio: 513 Hampshire St., Quincy, IL 62301.

Mailing Address: PO Box 80, Quincy, IL 62306.

Phone: 217-228-6600. **Fax:** 217-228-6670.

E-mail: dvancil@wgem.com

Web Site: <http://www.wqem.com>

Technical Facilities: Channel No. 10 (192-198 MHz). Authorized power: 316-kw visual, 31.6-kw aural. Antenna: 814-ft above av. terrain, 674-ft. above ground, 1433-ft. above sea level.

Latitude	39°	57'	03"
Longitude	91°	19'	54"

Transmitter: N. Columbus Rd.

Note: Latitude and longitude coordinates shown are based on the North American Datum of 1927 (NAD 27) as currently required by the Mass Media Bureau of the FCC.

Multichannel TV Sound: Stereo only.

Satellite Earth Stations: Transmitter Harris; RCA Americom, 3.9-meter Ku-band; ADM, 4.8-meter C-band; DH Satellite, 5-meter KC-band; Standard Communications. Harris. Gardiner receivers.

AM Affiliate: WGEM, 5-kw., 1440 kHz.

FM Affiliate: WGEM-FM, 27.5-kw, 105.1 MHz (No. 286), 640-ft.

News Service: AP.

Ownership: Quincy Broadcasting Co. (Group Owner).

Began Operation: August 27, 1953.

Represented (sales): Blair Television.

Represented (legal): Wilkinson Barker Knauer LLP.

Represented (engineering): Lohnes & Culver.

Personnel:

Thomas A. Oakley, President & Chief Executive Officer.

Ralph M. Oakley, Vice President & Chief Operating Officer,

Frank Forgey, Station Manager,

Amy Carothers, Local Sales Manager.

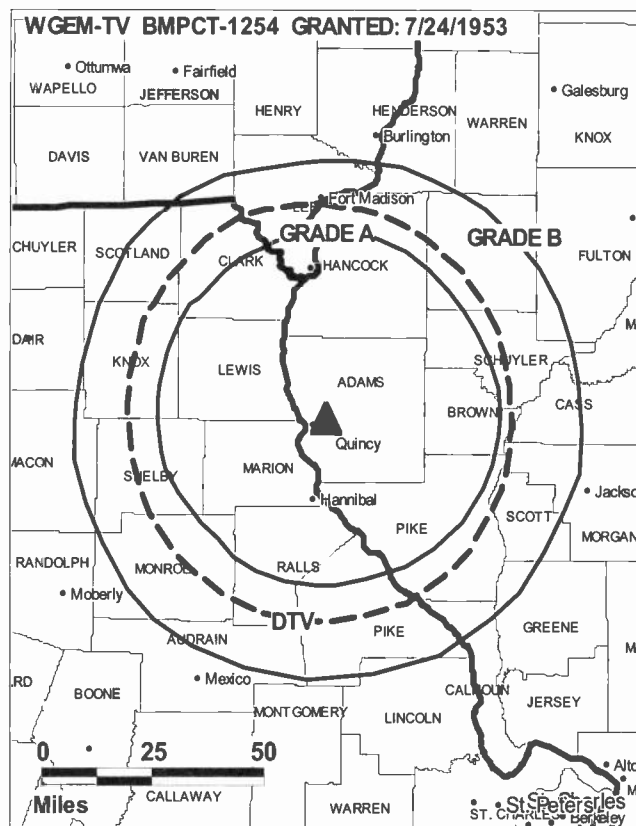
Bob Gough, News Director.

Jim Lawrence, Operations & Engineering Director,

Shawn Dickerman, Creative Services Director,

Matt Schreacke, Traffic Manager,

Donna Vancil, Administrative Assistant.



© 2008 Warren Communications News

City of License: Quincy. **Station DMA:** Quincy, IL-Hannibal, MO-Keokuk, IA.

Bank: 171.

Circulation © 2007 Nielsen. Coverage based on Nielsen study.

GrandTotal	Cable TV Households	Non-cable TV Households	Total TV Households
Estimated Station Totals *	81,470	75,310	156,780
Average Weekly Circulation (2007)	45,655	37,731	83,386
Average Daily Circulation (2007)			46,433
Station DMA Total	Cable TV Households	Non-cable TV Households	Total TV Households
Estimated Station Totals *	45,160	47,100	92,260
Average Weekly Circulation (2007)	35,855	31,555	67,410
Average Daily Circulation (2007)			40,069
Other DMA Total	Cable TV Households	Non-cable TV Households	Total TV Households
Estimated Station Totals *	36,310	28,210	64,520
Average Weekly Circulation (2007)	9,800	6,176	15,976
Average Daily Circulation (2007)			6,364

*Estimated station totals are sums of the Nielsen TV and Cable TV household estimates for each county in which the station registers viewing of more than 5% as per the Nielsen Survey Methods.

WTJR
Ch. 16

Network Service: IND.

Licensee: Christian Television Network Inc., PO Box 6922, 6922 142nd Ave. N, Clearwater, FL 33758.

Studio: 220 N. 6th St., Quincy, IL 62301.

Mailing Address: PO Box 1189, Quincy, IL 62306.

Phone: 217-228-1616. **Fax:** 217-223-9532.

E-mail: tv16@wtjr.org

Web Site: http://www.wtjr.org

Technical Facilities: Channel No. 16 (482-488 MHz). Authorized power: 1035-kw max. visual, aural. Antenna: 1011-ft above av. terrain, 879-ft. above ground, 1621-ft. above sea level.

Latitude 39° 58' 18"
Longitude 91° 19' 42"

Transmitter: Columbus Rd., 2-mi. NE of Quincy.

Note: Latitude and longitude coordinates shown are based on the North American Datum of 1927 (NAD 27) as currently required by the Mass Media Bureau of the FCC.

Ownership: Christian Television Network Inc. (Group Owner).

Began Operation: January 1, 1984. Sale to present owner by Believer's Broadcasting Corp. approved by FCC May 23, 2006.

Represented (legal): Hardy, Carey, Chautin & Balkin LLP.

Personnel:

Robert D'Andrea, President.

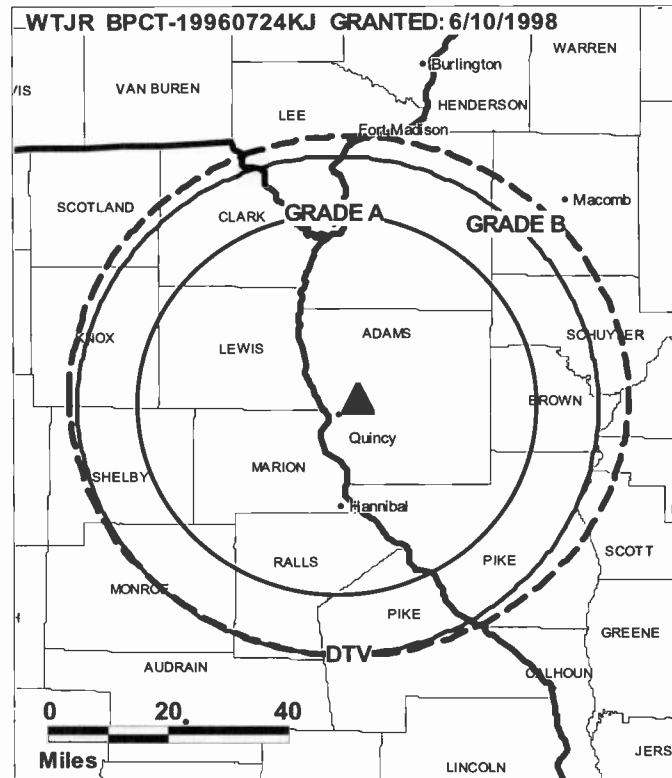
Donette Douglas, General Manager.

Steve Cunningham, Sales Director.

Jim Wilson, Chief Engineer.

City of License: Quincy. **Station DMA:** Quincy, IL-Hannibal, MO-Keokuk, IA.

Rank: 171.



© 2008 Warren Communications News

Circulation © 2007 Nielsen. Coverage based on Nielsen study.

Grand Total	Cable TV Households	Non-cable TV Households	Total TV Households
Estimated Station Totals *	33,670	18,670	52,340
Average Weekly Circulation (2007)	2,358	1,295	3,653
Average Daily Circulation (2007)			809
Station DMA Total	Cable TV Households	Non-cable TV Households	Total TV Households
Estimated Station Totals *	33,330	13,590	46,920
Average Weekly Circulation (2007)	2,335	1,021	3,356
Average Daily Circulation (2007)			716
Other DMA Total	Cable TV Households	Non-cable TV Households	Total TV Households
Estimated Station Totals *	340	5,080	5,420
Average Weekly Circulation (2007)	23	274	297
Average Daily Circulation (2007)			93

*Estimated station totals are sums of the Nielsen TV and Cable TV household estimates for each county in which the station registers viewing of more than 5% as per the Nielsen Survey Methods.



Get the industry standard FREE —

For a no-obligation trial call 800-771-9202 or visit www.warren-news.com

WTJR-DT
Ch. 32

Network Service: IND.

Grantee: Christian Television Network Inc., PO Box 6922, 6922 142nd Ave. N, Clearwater, FL 33758.

Studio: 220 N. 6th St., Quincy, IL 62301.

Mailing Address: PO Box 1189, Quincy, IL 62306.

Phone: 217-228-1616. **Fax:** 217-223-9532.

E-mail: tv16@wtjr.org

Web Site: <http://www.wtjr.org>

Technical Facilities: Channel No. 32 (578-584 MHz). Authorized power: 50-kw max. visual, aural. Antenna: 932-ft above av. terrain, 801-ft. above ground, 1542-ft. above sea level.

Latitude	39°	58'	18"
Longitude	91°	19'	42"

Note: Latitude and longitude coordinates shown are based on the North American Datum of 1927 (NAD 27) as currently required by the Mass Media Bureau of the FCC.

Ownership: Christian Television Network Inc. (Group Owner).

Began Operation: November 26, 2002. Station operating under Special Temporary Authority at 70-kw max. visual.

Represented (legal): Hardy, Carey, Chautin & Balkin LLP.

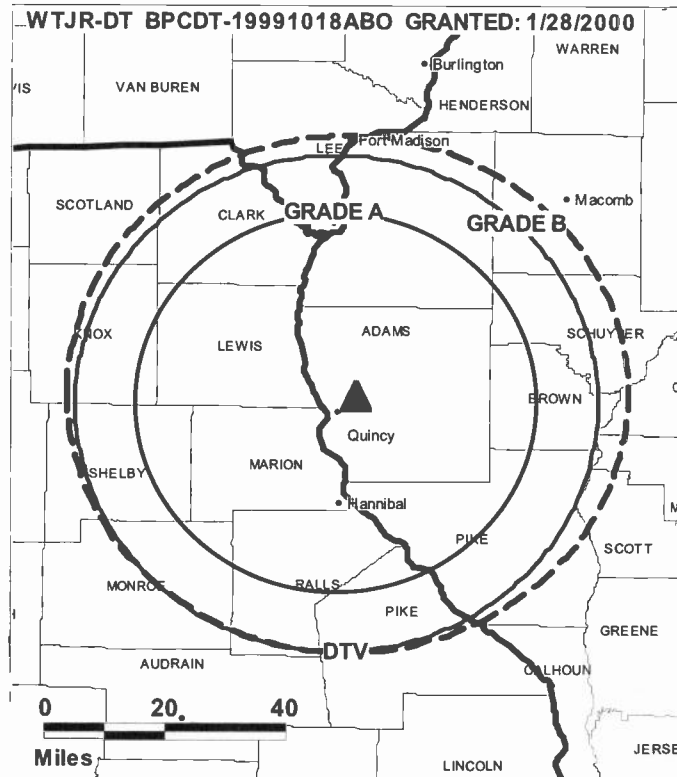
Personnel:

Robert D'Andrea, President.

Donette Douglas, General Manager.

Steve Cunningham, Sales Director.

Jim Wilson, Chief Engineer.



© 2008 Warren Communications News

City of License: Quincy. **Station DMA:** Quincy, IL-Hannibal, MO-Keokuk, IA.

Rank: 171.

Nielsen Data: Not available.

WHBF-DT

Ch. 58

Network Service: CBS.

Grantee: Coronet Communications Co., 99 Pondfield Rd., c/o Citadel Communications Co. Ltd., Bronxville, NY 10708.

Studio: 231 18th St., Rock Island, IL 61201.

Mailing Address: 231 18th St., Rock Island, IL 61201.

Phone: 309-786-5441. **Fax:** 309-788-4975.

E-mail: mhuggins@whbf.com

Web Site: http://www.whbf.com

Technical Facilities: Channel No. 58 (734-740 MHz). Authorized power: 1000-kw max. visual, aural. Antenna: 1240-ft above av. terrain, 1229-ft. above ground, 666-ft. above sea level.

Latitude	41°	32'	49"
Longitude	90°	28'	35"

Note: Latitude and longitude coordinates shown are based on the North American Datum of 1927 (NAD 27) as currently required by the Mass Media Bureau of the FCC.

News Services: CBS Newspath, AP, MediaLink.

Ownership: Coronet Communications Co.

Began Operation: Station operating under Special Temporary Authority at 2.2-kw max. visual; no on-air date

Represented (legal): Latham & Watkins.

Represented (sales): Continental Television Sales.

Personnel:

Martha Huggins, Vice President & General Manager.

J. D. Walls, Operations Manager.

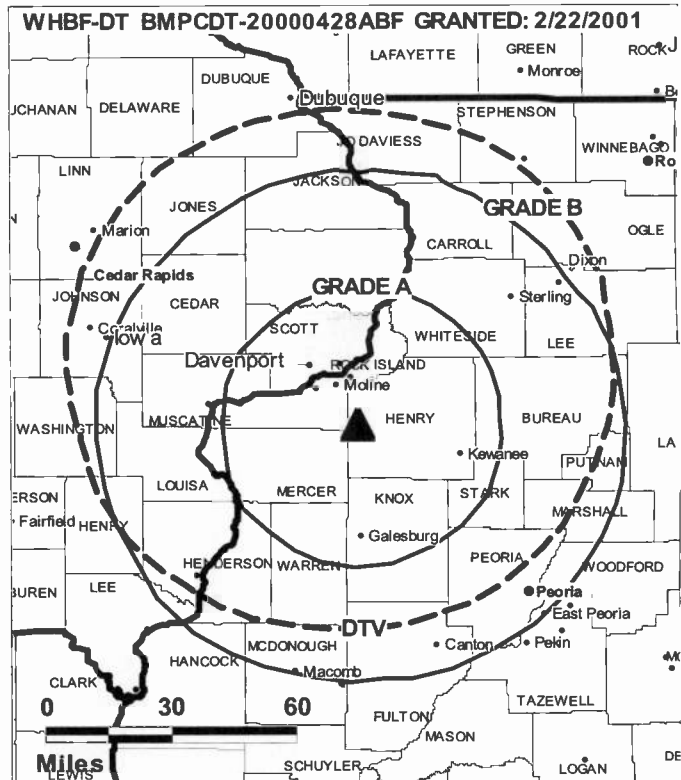
Steve Garman, Local Sales Manager.

Todd Grady, National Sales Manager.

Arthur Steadman, News Director.

Ron Schmidt, Chief Engineer.

Sarah Gramentz, Business Manager.



© 2008 Warren Communications News

Patty Gilbert, Promotion Manager.

Dave Billings, Production Manager.

Barb Coffin, Traffic Manager.

City of License: Rock Island. **Station DMA:** Davenport, IA-Rock Island-Moline, IL.

Rank: 96.

Nielsen Data: Not available.

WHBF-TV

Ch. 4

Network Service: CBS.

Licensee: Coronet Communications Co., 99 Pondfield Rd., c/o Citadel Communications Co. Ltd., Bronxville, NY 10708.

Studio: 231 18th St., Rock Island, IL 61201.

Mailing Address: 231 18th St., Rock Island, IL 61201.

Phone: 309-786-5441. **Fax:** 309-788-4975.

E-mail: mhuggins@whbf.com

Web Site: http://www.whbf.com

Technical Facilities: Channel No. 4 (66-72 MHz). Authorized power: 100-kw visual, 10-kw aural. Antenna: 1342-ft above av. terrain, 1383-ft. above ground, 2049-ft. above sea level.

Latitude	41°	32'	49"
Longitude	90°	28'	35"

Transmitter: Middle Rd., 5-mi. E of Davenport.

Note: Latitude and longitude coordinates shown are based on the North American Datum of 1927 (NAD 27) as currently required by the Mass Media Bureau of the FCC.

Satellite Earth Stations: Transmitter RCA; Winegard, 3-meter C-band; AFC, 3-meter Ku-band; Scientific-Atlanta, 4.6-meter C-band; Paraclipse, 4.8-meter C-band; Scientific-Atlanta, 7-meter C-band; Winegard, Standard Communications, Scientific-Atlanta, Pinzone, Cyclesat receivers.

News Services: MediaLink, CBS Newspath, AP.

Ownership: Coronet Communications Co.

Began Operation: July 1, 1950. Sale to present owner by Rock Island Broadcasting Co. approved by FCC December 31, 1986.

Represented (sales): Continental Television Sales.

Represented (legal): Latham & Watkins.

Personnel:

Martha Huggins, Vice President & General Manager.

J. D. Walls, Operations Manager.

Steve Garman, Local Sales Manager.

Todd Grady, National Sales Manager.

Arthur Steadman, News Director.

Ron Schmidt, Chief Engineer.

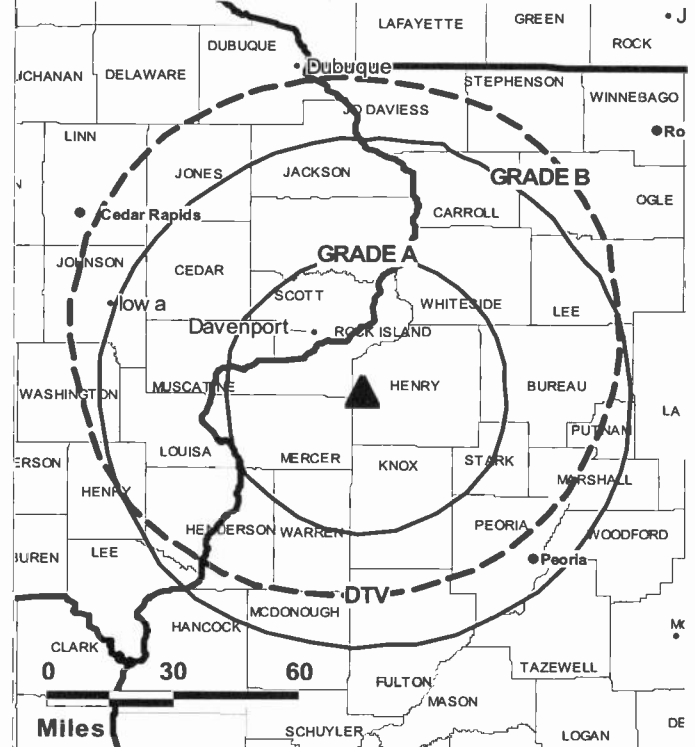
Sarah Gramentz, Business Manager.

Patty Gilbert, Promotion Manager.

Dave Billings, Production Manager.

Barb Coffin, Traffic Manager.

WHBF-TV BMPCT-19810415KE GRANTED: 7/10/1981



© 2008 Warren Communications News

City of License: Rock Island. **Station DMA:** Davenport, IA-Rock Island-Moline, IL.

Rank: 96.

Circulation © 2007 Nielsen. Coverage based on Nielsen study.

GrandTotal	Cable TV Households	Non-cable TV Households	Total TV Households
Estimated Station Totals *	220,010	145,820	365,830
Average Weekly Circulation (2007)	120,647	74,722	195,369
Average Daily Circulation (2007)			80,608
Station DMA Total	Cable TV Households	Non-cable TV Households	Total TV Households
Estimated Station Totals *	180,850	124,210	305,060
Average Weekly Circulation (2007)	110,206	71,264	181,470
Average Daily Circulation (2007)			76,332
Other DMA Total	Cable TV Households	Non-cable TV Households	Total TV Households
Estimated Station Totals *	39,160	21,610	60,770
Average Weekly Circulation (2007)	10,441	3,458	13,899
Average Daily Circulation (2007)			4,276

*Estimated station totals are sums of the Nielsen TV and Cable TV household estimates for each county in which the station registers viewing of more than 5% as per the Nielsen Survey Methods.

WQRF-DT

Ch. 42

Network Service: FOX.

Grantee: Nexstar Finance Inc., 909 Lake Carolyn Pkwy, Suite 1450, Irving, TX 75039.

Studio: 1917 N Meridian Rd, Rockford, IL 61101.

Mailing Address: 1917 N Meridian Rd, Rockford, IL 61101.

Phone: 815-963-5413. **Fax:** 815-963-6113.

E-mail: mporter@wtvo.com

Web Site: <http://www.mystateline.com>

Technical Facilities: Channel No. 42 (638-644 MHz). Authorized power: 900-kw max. visual, aural. Antenna: 486-ft above av. terrain, 495-ft. above ground, 1286-ft. above sea level.

Latitude	42°	17'	14"
Longitude	89°	10'	15"

Note: Latitude and longitude coordinates shown are based on the North American Datum of 1927 (NAD 27) as currently required by the Mass Media Bureau of the FCC.

Ownership: Nexstar Broadcasting Group Inc. (Group Owner).

Began Operation: Station operating; no on-air date

Represented (legal): Drinker Biddle & Reath LLP.

Represented (sales): Millennium Sales & Marketing.

Personnel:

Marshall Porter, Vice President & General Manager.

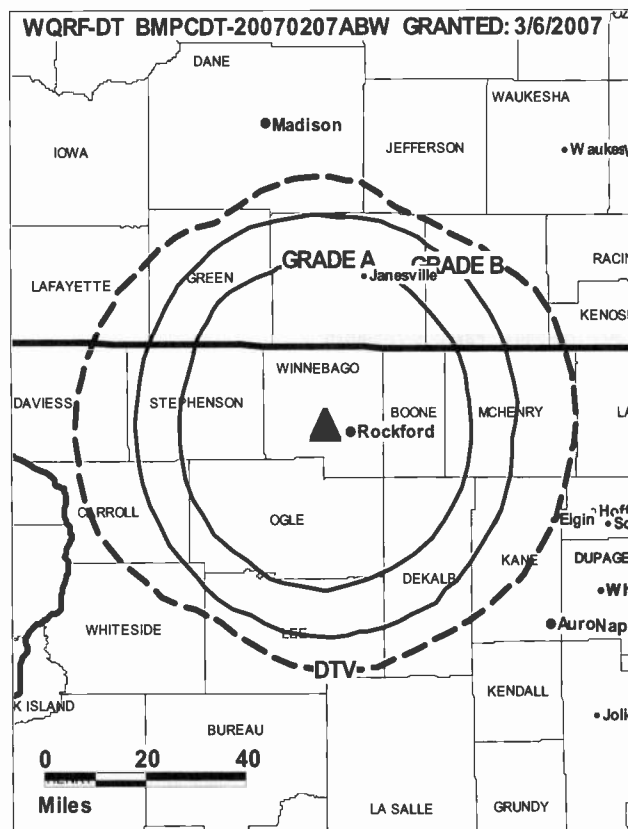
Tina Mickelson, Director of Sales.

Mike Real, Chief Engineer.

Cindy Hodges, Business Manager.

Jose Cabezas, Program Manager.

Shawn Anderson, Promotion & Production Manager.



© 2008 Warren Communications News

Carol Comella, Traffic Manager.

City of License: Rockford. **Station DMA:** Rockford, IL. **Rank:** 132.

Nielsen Data: Not available.

WQRF-TV

Ch. 39

Network Service: FOX.

Licensee: Nexstar Finance Inc., 909 Lake Carolyn Pkwy, Suite 1450, Irving, TX 75039.

Studio: 1917 N Meridian Rd, Rockford, IL 61101.

Mailing Address: 1917 N Meridian Rd, Rockford, IL 61101.

Phone: 815-963-5413. **Fax:** 815-963-6113.

E-mail: mporter@wtvo.com

Web Site: http://www.mystateline.com

Technical Facilities: Channel No. 39 (320-626 MHz). Authorized power: 1050-kw max. & 776-kw horizontal visual, 105-kw & 77.6-kw horizontal aural. Antenna: 577-ft above av. terrain, 581-ft. above ground, 1378-ft. above sea level.

Latitude 42° 17' 26"
Longitude 89° 09' 51"

Transmitter: 6528 Auburn Rd.

Note: Latitude and longitude coordinates shown are based on the North American Datum of 1927 (NAD 27) as currently required by the Mass Media Bureau of the FCC.

Satellite Earth Stations: Transmitter Acrodyne; DH Satellite, 3-meter C-band; DH Satellite, 3.6-meter C-band; Standard Communications receivers.

Ownership: Nexstar Broadcasting Group Inc. (Group Owner).

Began Operation: November 27, 1978. Merger of Quorum Broadcast Holdings Inc. into present owner approved by FCC October 30, 2003. Sale to Quorum Broadcast Holdings Inc. by Petracom Equity Partners LP approved by FCC May 4, 1998 (Television Digest, Vol. 37:37). Sale to Petracom Equity Partners LP by Family Group Ltd. approved by FCC September 12, 1989. Sale to Family Group by Orion Broadcast approved by FCC March 31, 1986 (Vol. 26:22). Sale to Orion by Lloyd Hearing Aid Corp. approved by FCC December 20, 1983.

Represented (sales): Millennium Sales & Marketing.

Represented (legal): Drinker Biddle & Reath LLP.

Represented (engineering): Denny & Associates PC.

Personnel:

Marshall Porter, Vice President & General Manager.

Tina Mickelson, Director of Sales.

Mike Real, Chief Engineer.

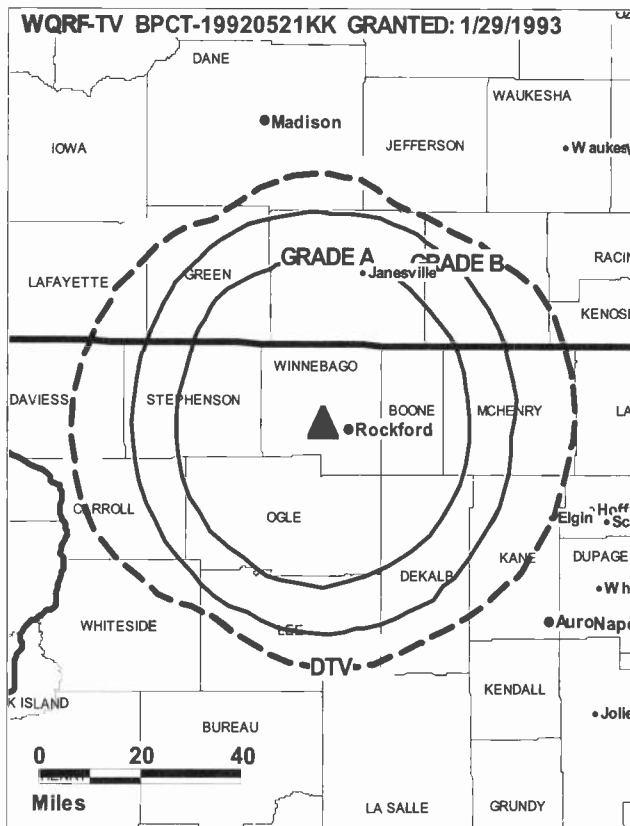
Cindy Hodges, Business Manager.

Jose Cabezas, Program Manager.

Shawn Anderson, Promotion & Production Manager.

Carol Comella, Traffic Manager.

City of License: Rockford. **Station DMA:** Rockford, IL. **Rank:** 132.



© 2008 Warren Communications News

Circulation © 2007 Nielsen. Coverage based on Nielsen study.

GrandTotal	Cable TV Households	Non-cable TV Households	Total TV Households
Estimated Station Totals *	159,160	107,010	266,170
Average Weekly Circulation (2007)	69,893	38,991	108,884
Average Daily Circulation (2007)			34,473
Station DMA Total	Cable TV Households	Non-cable TV Households	Total TV Households
Estimated Station Totals *	108,870	75,690	184,560
Average Weekly Circulation (2007)	57,911	35,755	93,666
Average Daily Circulation (2007)			30,533
Other DMA Total	Cable TV Households	Non-cable TV Households	Total TV Households
Estimated Station Totals *	50,290	31,320	81,610
Average Weekly Circulation (2007)	11,982	3,236	15,218
Average Daily Circulation (2007)			3,940

*Estimated station totals are sums of the Nielsen TV and Cable TV household estimates for each county in which the station registers viewing of more than 5% as per the Nielsen Survey Methods.

WREX-DT
Ch. 54

Network Service: CW, NBC.

Grantee: WREX Television LLC, PO Box 530, Rockford, IL 61105.

Studio: 10322 Auburn Rd., Rockford, IL 61103.

Mailing Address: PO Box 530, Rockford, IL 61105.

Phone: 815-335-2213. **Fax:** 815-335-7230.

E-mail: jchadwick@wrex.com

Web Site: <http://www.wrex.com>

Technical Facilities: Channel No. 54 (710-716 MHz). Authorized power: 163.9-kw max. visual, aural. Antenna: 646-ft above av. terrain, 568-ft. above ground, 1457-ft. above sea level.

Latitude	42°	17'	50"
Longitude	89°	14'	24"

Note: Latitude and longitude coordinates shown are based on the North American Datum of 1927 (NAD 27) as currently required by the Mass Media Bureau of the FCC.

Ownership: Quincy Broadcasting Co. (Group Owner).

Began Operation: June 24, 2002. Standard Definition.

Personnel:

John Chadwick, Vice President & General Manager.

Nick Schneider, Operations Manager.

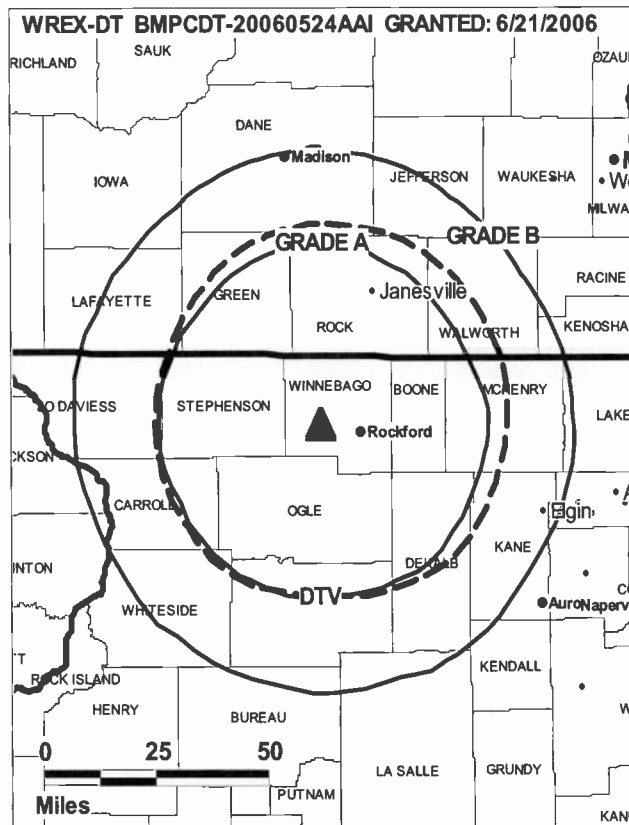
Joesph Viglietta, Local Sales Manager.

Maggie Hradecky, News Director.

Gerry Meinders, Chief Engineer.

Kim Carney, Program Manager & Administrative Assistant.

Charleen Freezeland, Traffic Manager.



© 2008 Warren Communications News

City of License: Rockford. **Station DMA:** Rockford, IL. **Rank:** 132.

Nielsen Data: Not available.

WTVO

Ch. 17

Network Service: ABC.

Licensee: Mission Broadcasting Inc., 544 Red Rock Dr., Wadsworth, OH 44281.

Studio: 1917 N. Meridian Rd., Rockford, IL 61101.

Mailing Address: PO Box 470, Rockford, IL 61105.

Phone: 815-963-5413. **Fax:** 815-963-6113.

Web Site: <http://www.wtvo.com>

Technical Facilities: Channel No. 17 (488-494 MHz). Authorized power: 640-kw max. & 417-kw horizontal visual, 64-kw & 41.7-kw horizontal aural. Antenna: 674-ft above av. terrain, 710-ft. above ground, 1501-ft. above sea level.

Latitude 42° 17' 14"
Longitude 89° 10' 16"

Transmitter: Meridian Rd.

Note: Latitude and longitude coordinates shown are based on the North American Datum of 1927 (NAD 27) as currently required by the Mass Media Bureau of the FCC.

Satellite Earth Stations: Transmitter RCA; Andrew, 4.5-meter KC-band; Satellite Video Systems, 5-meter C-band; Andrew receivers.

News Service: AP.

Ownership: Mission Broadcasting Inc. (Group Owner).

Began Operation: May 3, 1953.

Represented (legal): Drinker Biddle & Reath LLP.

Represented (sales): Adam Young Inc.

Personnel:

Marshall Porter, Vice President & General Manager.

Eileen Boucek, Station Manager & Program Director.

Derek Brown, General Sales Manager.

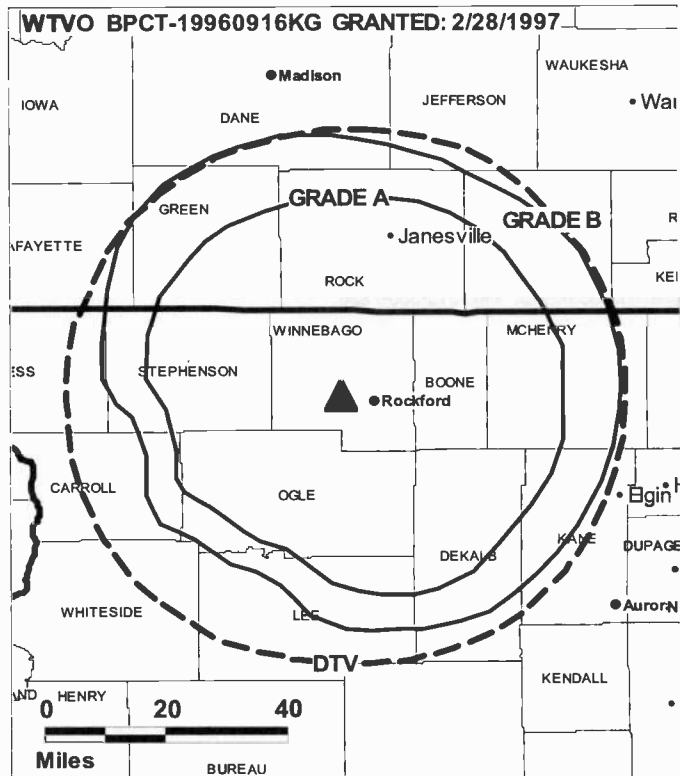
Ted Schulz, Local Sales Manager.

Mike Wright, News Director.

Mike Real, Chief Engineer.

Gail Johnson, Business Manager.

City of License: Rockford. **Station DMA:** Rockford, IL. **Rank:** 132.



© 2008 Warren Communications News

Circulation © 2007 Nielsen. Coverage based on Nielsen study.

GrandTotal	Cable TV Households	Non-cable TV Households	Total TV Households
Estimated Station Totals *	173,320	165,360	338,680
Average Weekly Circulation (2007)	92,855	52,049	144,904
Average Daily Circulation (2007)			64,260
Station DMA Total	Cable TV Households	Non-cable TV Households	Total TV Households
Estimated Station Totals *	108,870	75,690	184,560
Average Weekly Circulation (2007)	75,635	44,987	120,622
Average Daily Circulation (2007)			57,150
Other DMA Total	Cable TV Households	Non-cable TV Households	Total TV Households
Estimated Station Totals *	64,450	89,670	154,120
Average Weekly Circulation (2007)	17,220	7,062	24,282
Average Daily Circulation (2007)			7,110

*Estimated station totals are sums of the Nielsen TV and Cable TV household estimates for each county in which the station registers viewing of more than 5% as per the Nielsen Survey Methods.

WTVO-DT Ch. 16

Network Service: ABC, MNT.

Licensee: Mission Broadcasting Inc., 544 Red Rock Dr., Wadsworth, OH 44281.

Studio: 1917 N. Meridian Rd., Rockford, IL 61101.

Mailing Address: PO Box 470, Rockford, IL 61105.

Phone: 815-963-5413. **Fax:** 815-963-6113.

Web Site: <http://www.wtvo.com>

Technical Facilities: Channel No. 16 (482-488 MHz). Authorized power: 196-kw max. visual, aural. Antenna: 659-ft above av. terrain, 669-ft. above ground, 1460-ft. above sea level.

Latitude	42°	17'	14"
Longitude	89°	10'	15"

Note: Latitude and longitude coordinates shown are based on the North American Datum of 1927 (NAD 27) as currently required by the Mass Media Bureau of the FCC.

Ownership: Mission Broadcasting Inc. (Group Owner).

Began Operation: November 1, 2002. Standard and High Definition.

Represented (sales): Adam Young Inc.

Represented (legal): Drinker Biddle & Reath LLP.

Personnel:

Marshall Porter, Vice President & General Manager.

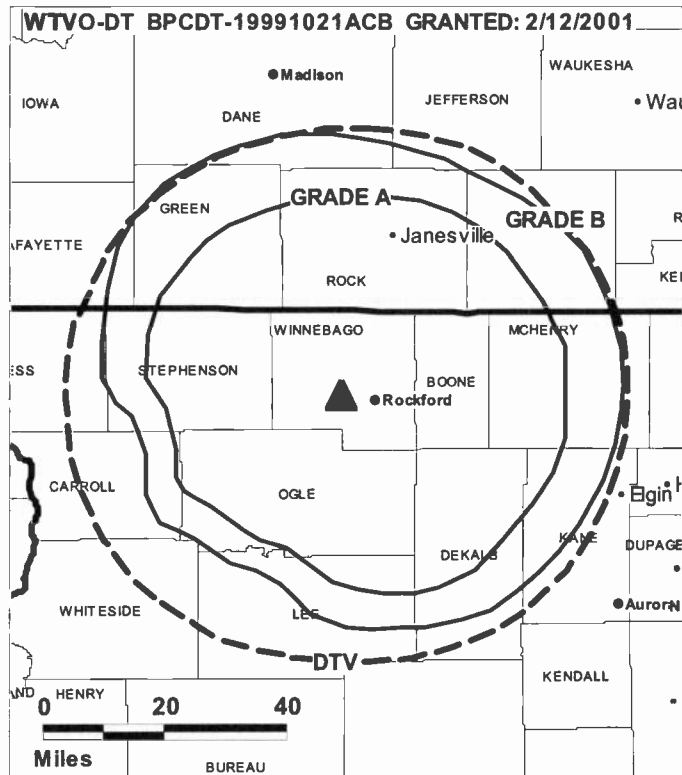
Eileen Boucek, Station Manager & Program Director.

Derek Brown, General Sales Manager.

Ted Schulz, Local Sales Manager.

Mike Wright, News Director.

Mike Real, Chief Engineer.



© 2008 Warren Communications News

Gall Johnson, Business Manager.

City of License: Rockford. **Station DMA:** Rockford, IL. **Rank:** 132.

Nielsen Data: Not available.

WCFN
Ch. 49
(Satellite of WCIA, Champaign)

Network Service: MNT.

Licensee: Nexstar Finance Inc., 909 Lake Carolyn Pkwy., Suite 1450, Irving, TX 75039.

Studio: 118 W. Edwards, Springfield, IL 62704.

Mailing Address: PO Box 20, Champaign, IL 61824-0020.

Phone: 217-544-3691. **Fax:** 217-544-3818.

E-mail: vpgm@wcia.com

Web Site: http://www.wcia.com

Technical Facilities: Channel No. 49 (680-686 MHz). Authorized power: 1750-kw max. visual, aural. Antenna: 625-ft above av. terrain, 634-ft. above ground, 1194-ft. above sea level.

Latitude	39°	47'	27.2"
Longitude	89°	30'	52.7"

Note: Latitude and longitude coordinates shown are based on the North American Datum of 1927 (NAD 27) as currently required by the Mass Media Bureau of the FCC.

Multichannel TV Sound: Stereo and separate audio program.

Satellite Earth Station: Transmitter ITS; ADM, 6-meter; Microdyne receivers.

News Service: AP.

Ownership: Nexstar Broadcasting Group Inc. (Group Owner).

Began Operation: July 9, 1985.

Represented (sales): Blair Television.

Represented (legal): Drinker Biddle & Reath LLP.

Represented (engineering): du Treil, Lundin & Rackley Inc.

Personnel:

Russ Hamilton, Vice President & General Manager.

Don Osika, Sales Director.

Linda Voorhees, General Sales Manager.

Dick Livesay, Local Sales Manager.

David Nagel, National Sales Manager.

Jim Gee, News Director.

Darren Martin, Chief Engineer.

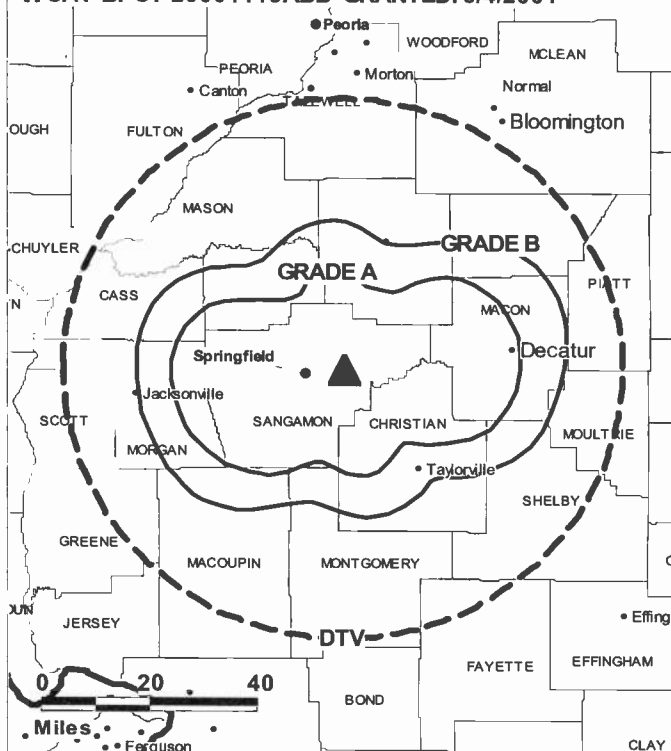
Susan Williams, Business Manager.

Peter Carlson, Promotion Director.

Ed Mathias, Production Manager.

Sarah Smestad, Traffic Manager.

WCFN BPCT-20001115ABB GRANTED: 6/4/2001



© 2008 Warren Communications News

City of License: Springfield. **Station DMA:** Champaign & Springfield-Decatur, IL.

Rank: 84.

Circulation © 2007 Nielsen. Coverage based on Nielsen study.

GrandTotal	Cable TV Households	Non-cable TV Households	Total TV Households
Estimated Station Totals *	221,700	142,160	363,860
Average Weekly Circulation (2007)	33,536	17,995	51,531
Average Daily Circulation (2007)			16,411
Station DMA Total	Cable TV Households	Non-cable TV Households	Total TV Households
Estimated Station Totals *	216,580	142,160	358,740
Average Weekly Circulation (2007)	32,578	17,995	50,573
Average Daily Circulation (2007)			16,277
Other DMA Total	Cable TV Households	Non-cable TV Households	Total TV Households
Estimated Station Totals *	5,120	0	5,120
Average Weekly Circulation (2007)	958	0	958
Average Daily Circulation (2007)			134

*Estimated station totals are sums of the Nielsen TV and Cable TV household estimates for each county in which the station registers viewing of more than 5% as per the Nielsen Survey Methods.

WCFN-DT

Ch. 53

Network Service: MNT.

Grantee: Nexstar Finance Inc., 909 Lake Carolyn Pkwy., Suite 1450, Irving, TX 75039.

Studio: 118 W. Edwards, Springfield, IL 62704.

Mailing Address: PO Box 20, Champaign, IL 61824-0020.

Phone: 217-544-3691. **Fax:** 217-544-3818.

E-mail: vpgm@wcia.com

Web Site: <http://www.wcia.com>

Technical Facilities: Channel No. 53 (704-710 MHz). Authorized power: 1000-kw max. visual, aural. Antenna: 600-ft above av. terrain, 587-ft. above ground, 1157-ft. above sea level.

Latitude	39°	47'	27"
Longitude	89°	30'	53"

Note: Latitude and longitude coordinates shown are based on the North American Datum of 1927 (NAD 27) as currently required by the Mass Media Bureau of the FCC.

Ownership: Nexstar Broadcasting Group Inc. (Group Owner).

Began Operation: April 2, 2002. Standard Definition. Station operating under Special Temporary Authority at 1.81-kw max. visual.

Represented (legal): Drinker Biddle & Reath LLP.

Represented (sales): Blair Television.

Personnel:

Russ Hamilton, Vice President & General Manager.

Don Osika, Sales Director.

Linda Voorhees, General Sales Manager.

Dick Livesay, Local Sales Manager.

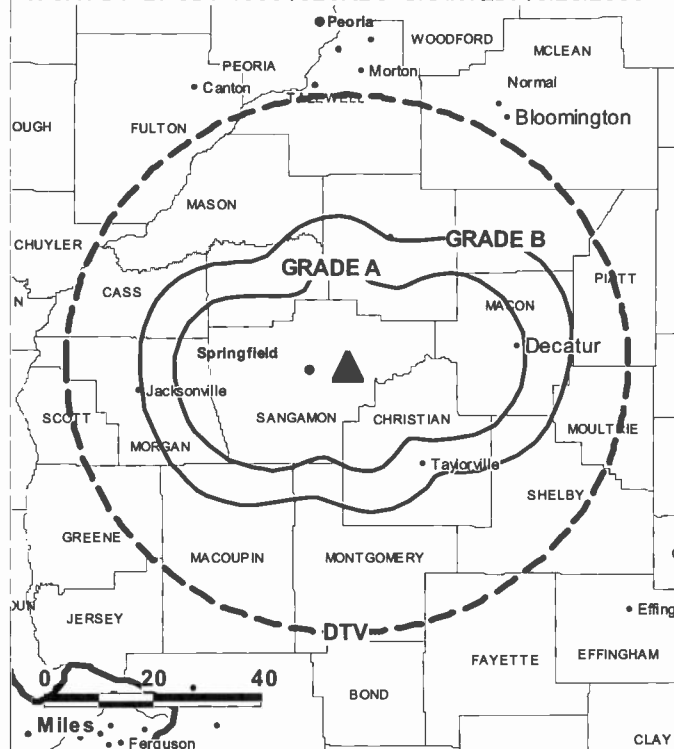
Davida Nagel, National Sales Manager.

Jim Gee, News Director.

Darren Martin, Chief Engineer.

Susan Williams, Business Manager.

WCFN-DT BPCDT-19991026ABC GRANTED: 10/25/2000



© 2008 Warren Communications News

Peter Carlson, Promotion Director.

Ed Mathias, Production Manager.

Sarah Smestad, Traffic Manager.

City of License: Springfield. **Station DMA:** Champaign & Springfield-Decatur, IL.

Rank: 84.

Nielsen Data: Not available.

WICS
Ch. 20
(Operates satellite WICD, Champaign)

Network Service: ABC.

Licensee: Sinclair Communications Inc., 10706 Beaver Dam Rd., Cockeysville, MD 21030.

Studio: 2680 E. Cook St., Springfield, IL 62703.

Mailing Address: 2680 E. Cook St., Springfield, IL 62703.

Phone: 217-753-5620; 800-263-9720. **Fax:** 217-753-8177.

E-mail: promotions@wics.com

Web Site: http://www.wics.com

Technical Facilities: Channel No. 20 (506-512 MHz). Authorized power: 1510-kw max. & 676-kw horizontal visual, 151-kw & 67.6-kw horizontal aural. Antenna: 1430-ft above av. terrain, 1417-ft. above ground, 2008-ft. above sea level.

Latitude 39° 48' 16"
 Longitude 89° 27' 40"

Transmitter: 3.8-mi. W of Mechanicsburg.

Note: Latitude and longitude coordinates shown are based on the North American Datum of 1927 (NAD 27) as currently required by the Mass Media Bureau of the FCC.

Multichannel TV Sound: Stereo only.

Satellite Earth Stations: Transmitter Comark; Scientific-Atlanta, 7-meter C-band; RCA Americom, 7-meter Ku-band; Scientific-Atlanta receivers.

News Service: AP.

Ownership: Sinclair Broadcast Group Inc. (Group Owner).

Began Operation: September 17, 1953. Sale to Smith Acquisition Corp. dismissed by FCC March 22, 2000 (TelevisionDigest, Vol. 40:12). Sale to present owner from Guy Gannett Communications approved by FCC April 5, 1999 (Vol. 38:36, 37). Sale to Guy Gannett Communications by WICS-TV Inc. approved by FCC January 31, 1985. Previous sale by Plains TV Corp. approved by FCC April 7, 1980 (Vol. 19:16).

Represented (sales): Millennium Sales & Marketing.

Represented (engineering): Lohnes & Culver.

Personnel:

Tim Mathis, General Manager.

Jim Waldeck, Operations Director.

Johnny Faith, General Sales Manager.

Steve Cramblit, Local Sales Manager.

Cindy Larsen, National Sales Manager.

Susan Finzen, News Director.

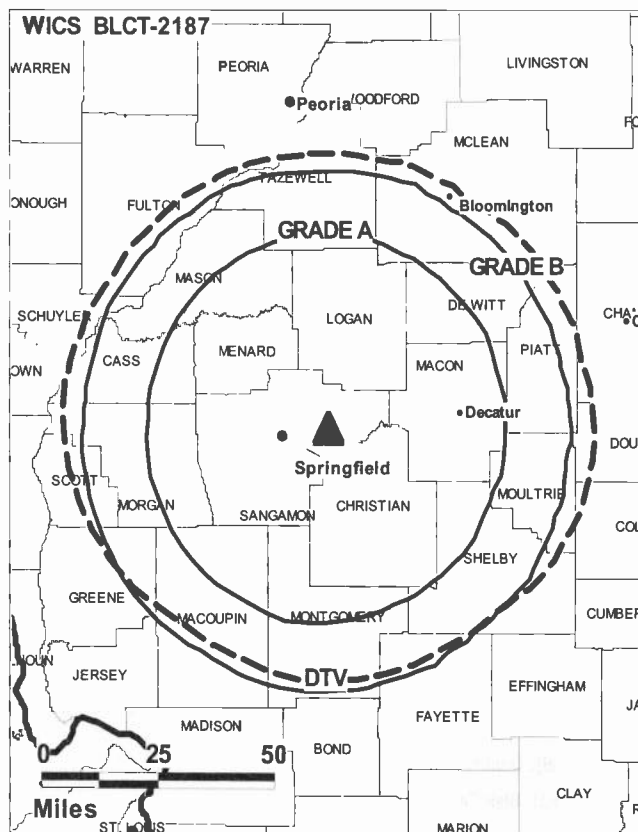
John Wamsley, Chief Engineer.

Jeff Schlindwein, Business Manager.

Alaina Marx, Program & Personnel Manager.

Mark Wilson, Promotion Director.

Mark Dempster, Production Manager.



© 2008 Warren Communications News

Gina Frawley, Traffic Manager.

City of License: Springfield. **Station DMA:** Champaign & Springfield-Decatur, IL.

Rank: 84.

Circulation © 2007 Nielsen. Coverage based on Nielsen study.

GrandTotal	Cable TV Households	Non-cable TV Households	Total TV Households
Estimated Station Totals *	170,480	201,450	371,930
Average Weekly Circulation (2007)	104,821	74,400	179,221
Average Daily Circulation (2007)			90,738
Station DMA Total	Cable TV Households	Non-cable TV Households	Total TV Households
Estimated Station Totals *	150,340	147,450	297,790
Average Weekly Circulation (2007)	98,839	67,980	166,819
Average Daily Circulation (2007)			84,533
Other DMA Total	Cable TV Households	Non-cable TV Households	Total TV Households
Estimated Station Totals *	20,140	54,000	74,140
Average Weekly Circulation (2007)	5,982	6,420	12,402
Average Daily Circulation (2007)			6,205

*Estimated station totals are sums of the Nielsen TV and Cable TV household estimates for each county in which the station registers viewing of more than 5% as per the Nielsen Survey Methods.

WICS-DT

Ch. 42

Network Service: ABC.

Licensee: Sinclair Communications Inc., 10706 Beaver Dam Rd., Cockeysville, MD 21030.

Studio: 2680 E. Cook St., Springfield, IL 62703.

Mailing Address: 2680 E. Cook St., Springfield, IL 62703.

Phone: 217-753-5620; 800-263-9720. **Fax:** 217-753-8177.

E-mail: promotions@wics.com

Web Site: http://www.wics.com

Technical Facilities: Channel No. 42 (638-644 MHz). Authorized power: 950-kw max. visual, aural. Antenna: 1320-ft above av. terrain, 1307-ft. above ground, 1897-ft. above sea level.

Latitude	39°	48'	15"
Longitude	89°	27'	40"

Note: Latitude and longitude coordinates shown are based on the North American Datum of 1927 (NAD 27) as currently required by the Mass Media Bureau of the FCC.

Ownership: Sinclair Broadcast Group Inc. (Group Owner).

Began Operation: Station operating; no on-air date

Represented (sales): Millennium Sales & Marketing.

Personnel:

Tim Mathis, General Manager.

Jim Waldeck, Operations Manager.

Johnny Faith, General Sales Manager.

Steve Cramblit, Local Sales Manager.

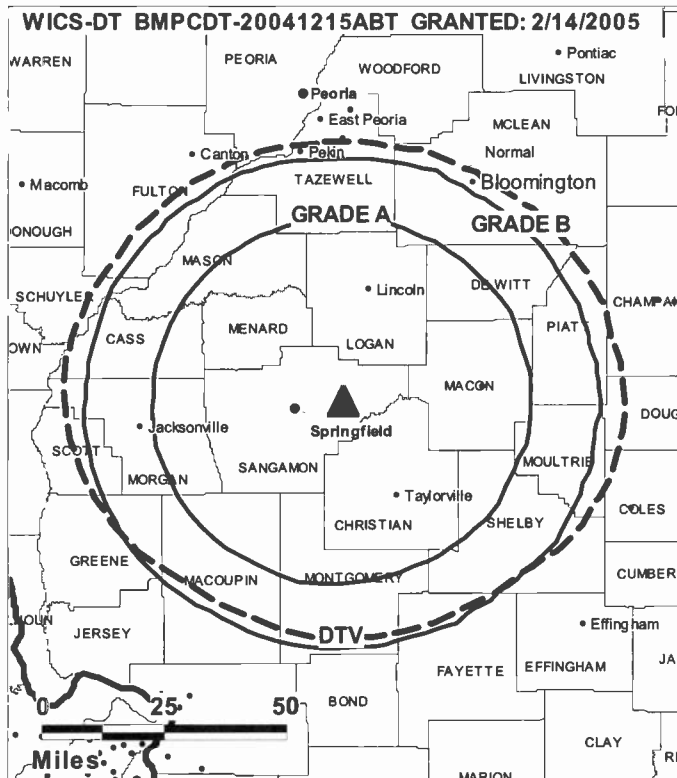
Cindy Larsen, National Sales Manager.

Susan Finzen, News Director.

John Wamsley, Chief Engineer.

Jeff Schlindwein, Business Manager.

Alaina Marx, Program & Personnel Manager.



© 2008 Warren Communications News

Mark Wilson, Promotion Director.

Mark Dempster, Production Manager.

Gina Frawley, Traffic Manager.

City of License: Springfield. **Station DMA:** Champaign & Springfield-Decatur, IL.

Rank: 84.

Nielsen Data: Not available.

WRSP-DT

Ch. 44

Network Service: FOX.

Licensee: GOCOM Media of Illinois LLC, 200 Main St., Suite 201 B, Hilton Head Island, SC 29926.

Studio: 3003 Old Rochester Rd., Springfield, IL 62703.

Mailing Address: 3003 Old Rochester Rd., Springfield, IL 62703.

Phone: 217-523-8855. **Fax:** 217-523-4410.

E-mail: dharbert@wrsptv.com

Web Site: <http://www.wrsptv.com>

Technical Facilities: Channel No. 44 (650-656 MHz). Authorized power: 335-kw max. visual, aural. Antenna: 1362-ft above av. terrain, 1335-ft. above ground, 1936-ft. above sea level.

Latitude	39°	47'	57"
Longitude	89°	26'	46"

Note: Latitude and longitude coordinates shown are based on the North American Datum of 1927 (NAD 27) as currently required by the Mass Media Bureau of the FCC.

Ownership: GOCOM Media of Illinois LLC (Group Owner).

Began Operation: Station operating; no on-air date

Represented (legal): Fletcher, Heald & Hildreth PLC.

Represented (sales): Continental Television Sales.

Personnel:

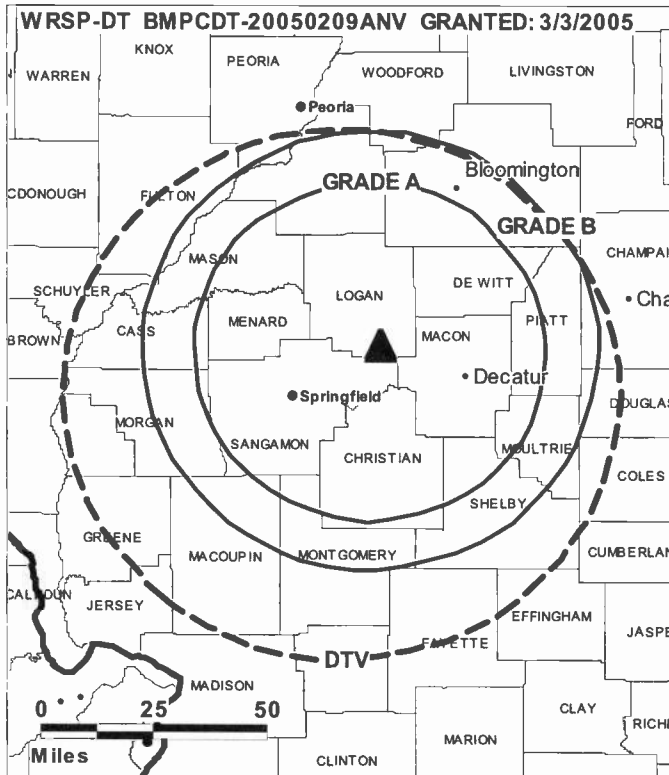
David A. Harbert, Vice President & General Manager.

Greg Watkins, National Sales Manager.

Ken Theobald, Chief Engineer.

Stacy Austin, Business Manager.

Jeri Waldeck, Program Director & Traffic Manager.



© 2008 Warren Communications News

Jeff Kaufmann, Promotion & Production Director.

City of License: Springfield. **Station DMA:** Champaign & Springfield-Decatur, IL.

Rank: 84.

Nielsen Data: Not available.

WRSP-TV

Ch. 55

(Operates satellite WCCU, Urbana)

Network Service: FOX.

Licensee: GOCOM Media of Illinois LLC, 200 Main St., Suite 201 B, Hilton Head Island, SC 29926.

Studio: 3003 Old Rochester Rd., Springfield, IL 62703.

Mailing Address: 3003 Old Rochester Rd., Springfield, IL 62703.

Phone: 217-523-8855. **Fax:** 217-523-4410.

E-mail: dharbert@wrsptv.com

Web Site: http://www.wrsptv.com

Technical Facilities: Channel No. 55 (716-722 MHz). Authorized power: 2000-kw max. visual, 200-kw aural. Antenna: 1440-ft above av. terrain, 1424-ft. above ground, 2024-ft. above sea level.

Latitude	39°	47'	57"
Longitude	89°	26'	46"

Note: Latitude and longitude coordinates shown are based on the North American Datum of 1927 (NAD 27) as currently required by the Mass Media Bureau of the FCC.

Ownership: GOCOM Media of Illinois LLC (Group Owner).

Began Operation: June 1, 1979. Sale to present owner by Bahakel Communications Ltd. approved by FCC July 6, 2006. Sale to Bahakel Communications Ltd. by Will F. Wingerter, et al., approved by FCC March 15, 1982.

Represented (legal): Fletcher, Heald & Hildreth PLC.

Represented (sales): Continental Television Sales.

Personnel:

David A. Harbert, Vice President & General Manager.

Greg Watkins, National Sales Manager.

Ken Theobald, Chief Engineer.

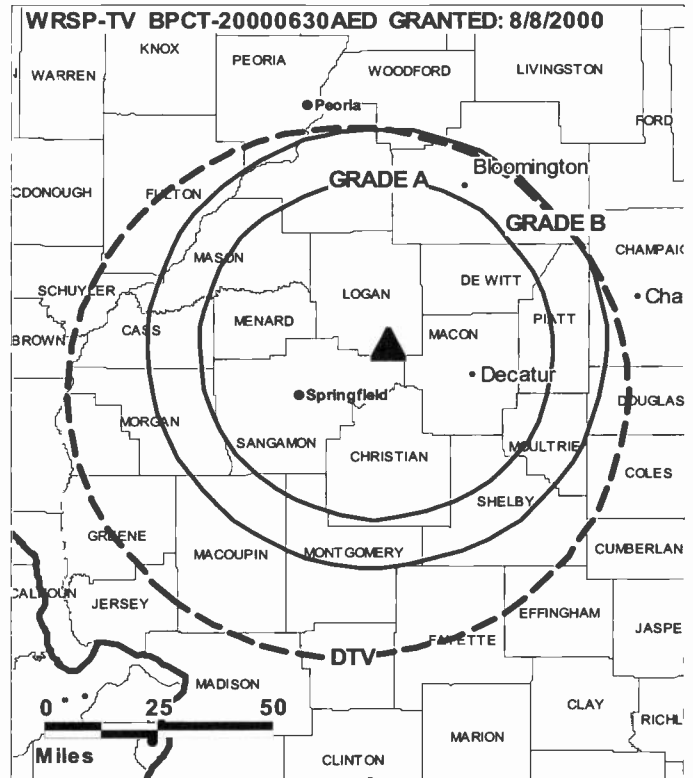
Stacy Austin, Business Manager.

Jeri Waldeck, Program Director & Traffic Manager.

Jeff Kaufmann, Promotion & Production Director.

City of License: Springfield. **Station DMA:** Champaign & Springfield-Decatur, IL.

Rank: 84.



© 2008 Warren Communications News

Circulation © 2007 Nielsen. Coverage based on Nielsen study.

GrandTotal	Cable TV Households	Non-cable TV Households	Total TV Households
Estimated Station Totals *	169,200	189,330	358,530
Average Weekly Circulation (2007)	67,461	59,018	126,479
Average Daily Circulation (2007)			37,934
Station DMA Total	Cable TV Households	Non-cable TV Households	Total TV Households
Estimated Station Totals *	151,140	147,450	298,590
Average Weekly Circulation (2007)	64,253	54,416	118,669
Average Daily Circulation (2007)			35,874
Other DMA Total	Cable TV Households	Non-cable TV Households	Total TV Households
Estimated Station Totals *	18,060	41,880	59,940
Average Weekly Circulation (2007)	3,208	4,602	7,810
Average Daily Circulation (2007)			2,060

*Estimated station totals are sums of the Nielsen TV and Cable TV household estimates for each county in which the station registers viewing of more than 5% as per the Nielsen Survey Methods.

WCCU

Ch. 27

(Satellite of WRSP-TV, Springfield)

Network Service: FOX.

Licensee: GOCOM Media of Illinois LLC, 200 Main St., Suite 201 B, Hilton Head Island, SC 29926.

Studio: 201 W. Springfield, Suite 208, Champaign, IL 61821.

Mailing Address: 201 W. Springfield, Suite 208, Champaign, IL 61821.

Phone: 217-523-8855; 217-403-9927 (sales). **Fax:** 217-403-1007.

E-mail: dharbert@wrsptv.com

Web Site: http://www.wrsptv.com

Technical Facilities: Channel No. 27 (548-554 MHz). Authorized power: 3390-kw max. visual, aural. Antenna: 456-ft above av. terrain, 469-ft. above ground, 1161-ft. above sea level.

Latitude 40° 18' 46"
Longitude 87° 55' 00"

Note: Latitude and longitude coordinates shown are based on the North American Datum of 1927 (NAD 27) as currently required by the Mass Media Bureau of the FCC.

Ownership: GOCOM Media of Illinois LLC (Group Owner).

Began Operation: April 25, 1987. Sale to present owner by Bahakel Communications Ltd. approved by FCC July 6, 2006. Sale to Bahakel Communications Ltd. by Gerald Fitzgerald approved by FCC February 25, 1988.

Represented (sales): Continental Television Sales.

Represented (legal): Fletcher, Heald & Hildreth PLC.

Personnel:

David A. Harbert, Vice President & General Manager.

Susan Denby, Local Sales Manager.

Greg Watkins, National Sales Manager.

Todd Howe, Sales Associate.

Mike Todd, Sales Associate.

Ken Theobald, Chief Engineer.

Stacy Austin, Business Manager.

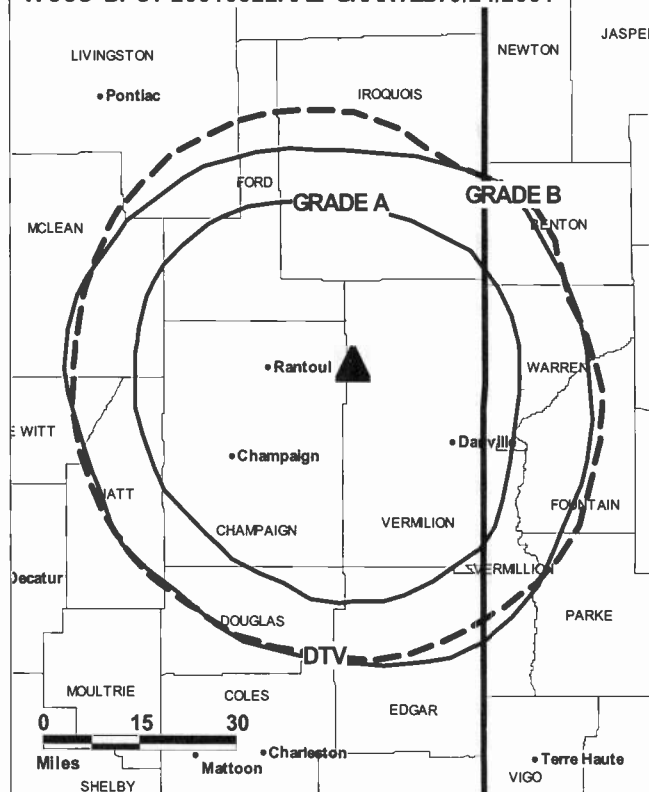
Jeri Waldeck, Program Director & Traffic Manager.

Tim Klasinski, Promotion & Production Director.

City of License: Urbana. **Station DMA:** Champaign & Springfield-Decatur, IL.

Rank: 84.

WCCU BPCT-20010322AAE GRANTED: 9/24/2001



© 2008 Warren Communications News

Circulation © 2007 Nielsen. Coverage based on Nielsen study.

GrandTotal	Cable TV Households	Non-cable TV Households	Total TV Households
Estimated Station Totals *	113,080	66,860	179,940
Average Weekly Circulation (2007)	46,781	11,430	58,211
Average Daily Circulation (2007)			17,160
Station DMA Total	Cable TV Households	Non-cable TV Households	Total TV Households
Estimated Station Totals *	110,210	59,150	169,360
Average Weekly Circulation (2007)	46,546	10,170	56,716
Average Daily Circulation (2007)			16,611
Other DMA Total	Cable TV Households	Non-cable TV Households	Total TV Households
Estimated Station Totals *	2,870	7,710	10,580
Average Weekly Circulation (2007)	235	1,260	1,495
Average Daily Circulation (2007)			549

*Estimated station totals are sums of the Nielsen TV and Cable TV household estimates for each county in which the station registers viewing of more than 5% as per the Nielsen Survey Methods.

WCCU-DT

Ch. 26

Network Service: FOX.

Licensee: GOCOM Media of Illinois LLC, 200 Main St., Suite 201 B, Hilton Head Island, SC 29926.

Studio: 201 W. Springfield, Suite 208, Champaign, IL 61821.

Mailing Address: 201 W. Springfield, Suite 208, Champaign, IL 61821.

Phone: 217-523-8855; 217-403-9927 (sales). **Fax:** 217-403-1007.

E-mail: jwaldeck@wrsptv.com

Web Site: <http://www.wrsptv.com>

Technical Facilities: Channel No. 26 (542-548 MHz). Authorized power: 507-kw max. visual, aural. Antenna: 374-ft above av. terrain, 410-ft. above ground, 1099-ft. above sea level.

Latitude	40°	18'	46"
Longitude	87°	55'	00"

Note: Latitude and longitude coordinates shown are based on the North American Datum of 1927 (NAD 27) as currently required by the Mass Media Bureau of the FCC.

Ownership: GOCOM Media of Illinois LLC (Group Owner).

Began Operation: Station operating; no on-air date

Represented (legal): Fletcher, Heald & Hildreth PLC.

Represented (sales): Continental Television Sales.

Personnel:

David A. Harbert, Vice President & General Manager.

Susan Denby, Local Sales Manager.

Greg Watkins, National Sales Manager.

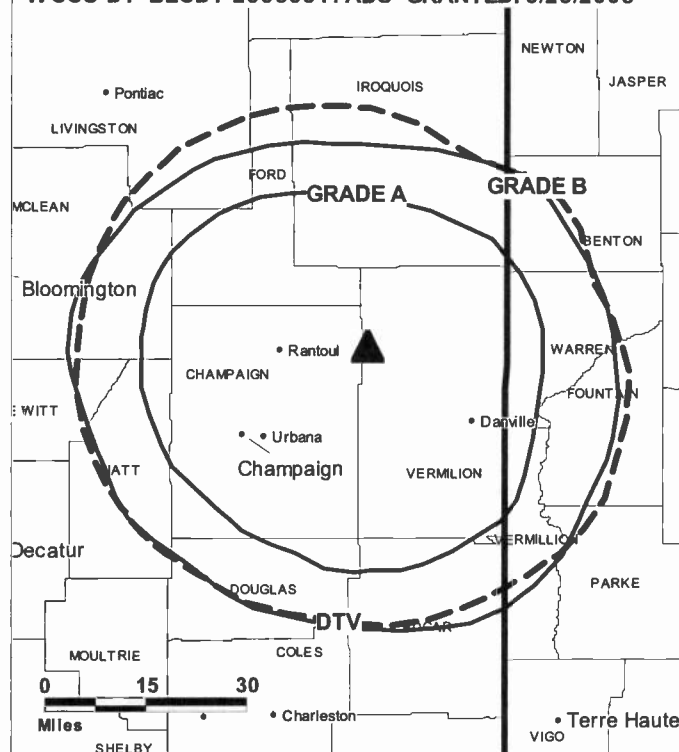
Todd Howe, Sales Associate.

Mike Todd, Sales Associate.

Ken Theobald, Chief Engineer.

Stacy Austin, Business Manager.

WCCU-DT BLCDT-20050317ADS GRANTED: 6/28/2005



© 2008 Warren Communications News

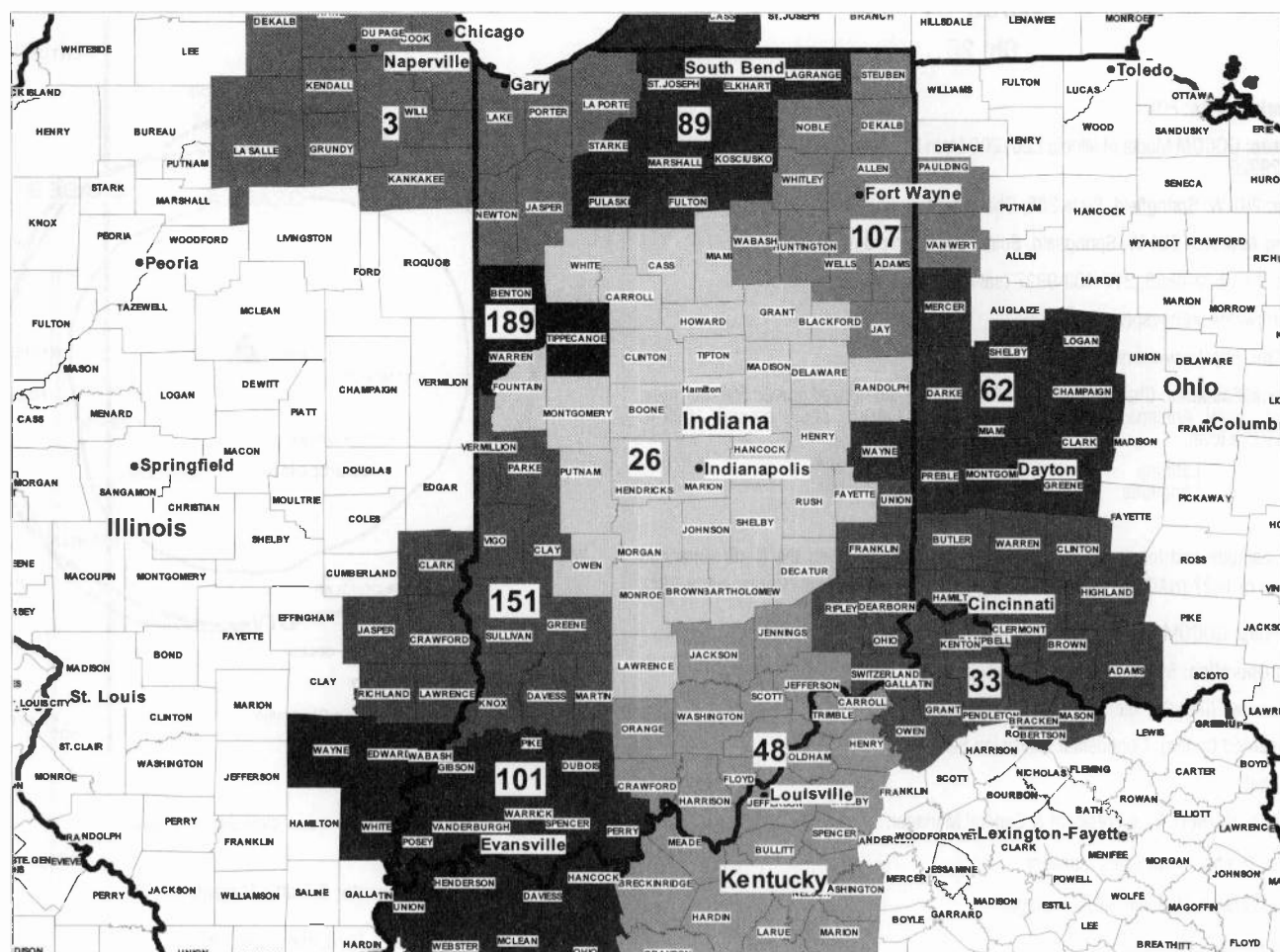
Jeri Waldeck, Program Director & Traffic Manager.

Tim Klasinski, Promotion & Production Director.

City of License: Urbana. **Station DMA:** Champaign & Springfield-Decatur, IL.

Rank: 84.

Nielsen Data: Not available.



© 2008 Warren Communications News

MARKET	NIELSEN DMA TV HOUSEHOLDS	RANK	MARKET AREA COMMERCIAL STATIONS
Chicago, IL	3,469,110	3	WBBM-DT (3); WBBM-TV (2); WCIU-DT (27); WCIU-TV (26); WCPX (38); WCPX-DT (43); WFLD (32); WFLD-DT (31); WGBO-DT (53); WGBO-TV (66); WGN-DT (19); WGN-TV (9); WJYS (62); WJYS-DT (36); WLS-DT (52); WLS-TV (7); WMAQ-DT (29); WMAQ-TV (5); WPWR-DT (51); WPWR-TV (50); WSNS-DT (45); WSNS-TV (44); WWTO-DT (10); WWTO-TV (35); WXFT-DT (59); WXFT-TV (60)
Indianapolis, IN	1,072,090	26	WCLJ-DT (56); WCLJ-TV (42); WHMB-DT (16); WHMB-TV (40); WIPX (63); WIPX-DT (27); WISH-DT (9); WISH-TV (8); WNDY-DT (32); WNDY-TV (23); WRTV (6); WRTV-DT (25); WTHR (13); WTHR-DT (46); WTTK (29); WTTK-DT (54); WTTV (4); WTTV-DT (48); WXIN (59); WXIN-DT (45)
Cincinnati, OH	904,340	33	WCPO-DT (10); WCPO-TV (9); WKRC-DT (31); WKRC-TV (29); WLWT (5); WLWT-DT (35); WSTR-DT (33); WSTR-TV (64); WXIX-DT (29); WXIX-TV (19)
Louisville, KY	657,180	48	WAVE (3); WAVE-DT (47); WBKI-DT (19); WBKI-TV (34); WBNA (21); WBNA-DT (8); WDRB (41); WDRB-DT (49); WHAS-DT (55); WHAS-TV (11); WLKY-DT (26); WLKY-TV (32); WMYO (58); WMYO-DT (51)
Dayton, OH	511,220	62	WBDT (26); WBDT-DT (18); WDTN (2); WDTN-DT (50); WHIO-DT (41); WHIO-TV (7); WKEF (22); WKEF-DT (51); WKOI-DT (39); WKOI-TV (43); WRGT-DT (30); WRGT-TV (45)
South Bend-Elkhart, IN	337,870	89	WHME-DT (48); WHME-TV (46); WNDU-DT (42); WNDU-TV (16); WSBT-DT (30); WSBT-TV (22); WSJV (28); WSJV-DT (58)
Evansville, IN	290,060	101	WAZE-DT (20); WAZE-TV (19); WEHT (25); WEHT-DT (59); WEVV (44); WEVV-DT (45); WFIE (14); WFIE-DT (46); WTVW (7); WTVW-DT (28)
Fort Wayne, IN	273,240	107	WANE-DT (4); WANE-TV (15); WFFT-DT (36); WFFT-TV (55); WINM (63); WINM-DT (12); WISE-DT (19); WISE-TV (33); WPTA (21); WPTA-DT (24)
Terre Haute, IN	145,380	151	WFXW (38); WFXW-DT (39); WTHI-DT (24); WTHI-TV (10); WTOO (2); WTOO-DT (36)
Lafayette, IN	66,330	189	WLFI-DT (11); WLFI-TV (18)

(Continued on next page)

Indiana Digital Station Totals as of October 1, 2007

	VHF	UHF	TOTAL
Commercial Television	4	27	31
Educational Television	1	8	9
	5	35	40

Indiana Analog Station Totals as of October 1, 2007

	VHF	UHF	TOTAL
Commercial Television	7	24	31
Educational Television	1	8	9
	8	32	40

WINM
Ch. 63
Network Service: IND.

Licensee: Tri-State Christian TV Inc., PO Box 1010, Marion, IL 62959-1010.

Studio: 02966 Rd. 1, Edgerton, OH 43517.

Mailing Address: PO Box 159, Butler, IN 46721.

Phone: 419-298-3703. **Fax:** 419-298-3707.

E-mail: winm@tct.tv

Web Site: http://www.tct-net.org

Technical Facilities: Channel No. 63 (764-770 MHz). Authorized power: 1374-kw max. visual, aural. Antenna: 473-ft above av. terrain, 475-ft. above ground, 1325-ft. above sea level.

Latitude	41°	27'	15"
Longitude	84°	48'	10"

Transmitter: State Line Rd., 1-mi. N of U.S. Rte. 6, 10-mi. W of Edgerton, OH.

Note: Latitude and longitude coordinates shown are based on the North American Datum of 1927 (NAD 27) as currently required by the Mass Media Bureau of the FCC.

Ownership: Tri-State Christian TV Inc. (Group Owner).

Began Operation: April 22, 1983. Sale to Tri-State Broadcasting Corp. by James A. Chase approved by FCC October 1, 1985. Left air January 1985. Returned to air June 11, 1988. Sale to present owner by Tri-State Broadcasting Corp. approved by FCC January 24, 1991.

Represented (legal): Colby M May.

Personnel:
Garth W. Coonce, President.

Leo Vogt, General Manager.

Lee Gilbert, Chief Engineer.

Debi Hurd, Program Director.

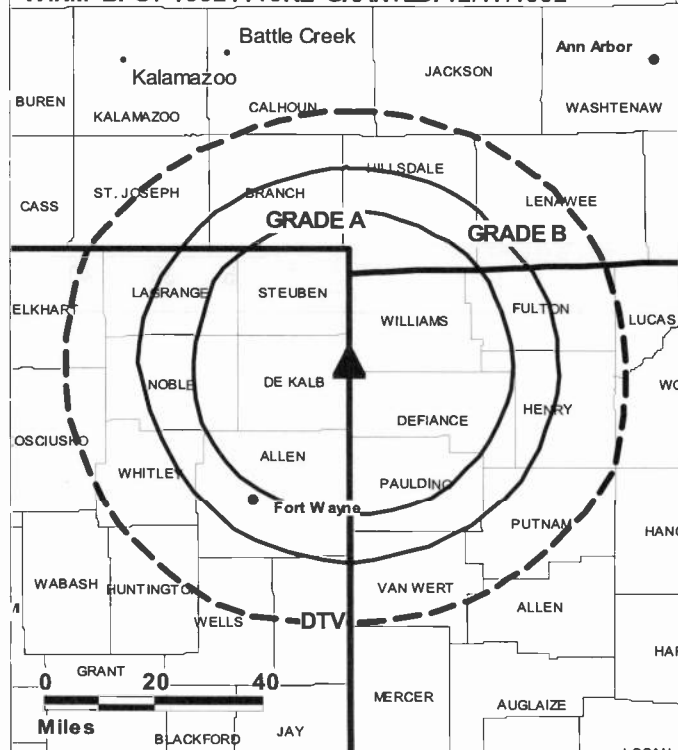
George Johnson, Promotion & Production Manager.

Ellie Adams, Traffic Manager.

City of License: Angola. **Station DMA:** Fort Wayne, IN. **Rank:** 107.


FULLY SEARCHABLE • CONTINUOUSLY UPDATED • DISCOUNT RATES FOR PRINT PURCHASERS

For more information call 800-771-9202 or visit www.warren-news.com

WINM BPCT-19921110KE GRANTED: 12/17/1992


© 2008 Warren Communications News

Circulation © 2007 Nielsen. Coverage based on Nielsen study.

GrandTotal	Cable TV Households	Non-cable TV Households	Total TV Households
Estimated Station Totals *	8,400	26,400	34,800
Average Weekly Circulation (2007)	578	1,547	2,125
Average Daily Circulation (2007)			390
Station DMA Total	Cable TV Households	Non-cable TV Households	Total TV Households
Estimated Station Totals *	8,400	19,360	27,760
Average Weekly Circulation (2007)	578	1,181	1,759
Average Daily Circulation (2007)			298
Other DMA Total	Cable TV Households	Non-cable TV Households	Total TV Households
Estimated Station Totals *	0	7,040	7,040
Average Weekly Circulation (2007)	0	366	366
Average Daily Circulation (2007)			92

*Estimated station totals are sums of the Nielsen TV and Cable TV household estimates for each county in which the station registers viewing of more than 5% as per the Nielsen Survey Methods.

WINM-DT

Ch. 12

Network Service: TBN.

Licensee: Tri-State Christian TV Inc., PO Box 1010, Marion, IL 62959-1010.

Studio: 02966 Rd. 1, Edgerton, OH 43517.

Mailing Address: PO Box 159, Butler, IN 46721.

Phone: 419-298-3703. **Fax:** 419-298-3707.

E-mail: winm@tct.tv

Web Site: <http://www.tct-net.org>

Technical Facilities: Channel No. 12 (204-210 MHz). Authorized power: 16.5-kw visual, aural. Antenna: 433-ft above av. terrain, 436-ft. above ground, 1286-ft. above sea level.

Latitude	41°	27'	15"
Longitude	84°	48'	10"

Note: Latitude and longitude coordinates shown are based on the North American Datum of 1927 (NAD 27) as currently required by the Mass Media Bureau of the FCC.

Ownership: Tri-State Christian TV Inc. (Group Owner).

Began Operation: October 14, 2002. Standard Definition.

Represented (legal): Colby M May.

Personnel:

Garth Coonce, President.

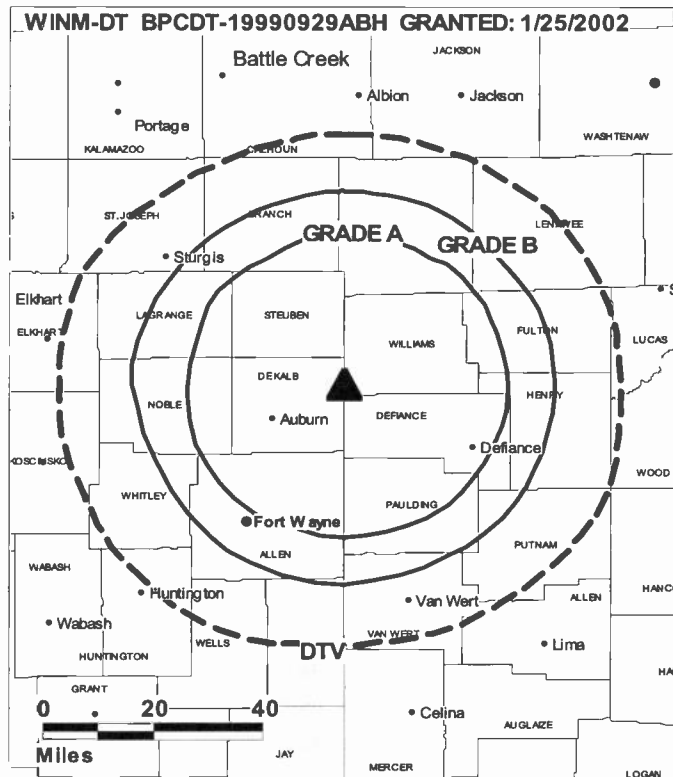
Leo Vogt, General Manager.

Lee Gilbert, Chief Engineer.

Debi Hurd, Program Director.

George Johnson, Promotion & Production Manager.

Ellie Adams, Traffic Manager.



© 2008 Warren Communications News

City of License: Angola. **Station DMA:** Fort Wayne, IN. **Rank:** 107.

Nielsen Data: Not available.

WCLJ-DT
Ch. 56

Network Service: TBN.

Licensee: Trinity Broadcasting Network Inc., 2442 Michelle Dr., Tustin, CA 92780.

Studio: 2528 U.S. 31 S., Greenwood, IN 46143.

Mailing Address: 2528 US 31 S, Greenwood, IN 46143.

Phone: 317-535-5542; 800-535-5542. **Fax:** 317-535-8584.

E-mail: wcljpa@tbn.org

Web Site: <http://www.tbn.org>

Technical Facilities: Channel No. 56 (722-728 MHz). Authorized power: 429-kw max. visual, aural. Antenna: 974-ft above av. terrain, 899-ft. above ground, 1759-ft. above sea level.

Latitude	39°	24'	12"
Longitude	86°	08'	50"

Transmitter: 0.8-mi. SE of intersection of SR 252 & SR 135, near Trafalgar.

Note: Latitude and longitude coordinates shown are based on the North American Datum of 1927 (NAD 27) as currently required by the Mass Media Bureau of the FCC.

Satellite Earth Station: Vertex, 6.1-meter; Wegener receivers.

Ownership: Trinity Broadcasting Network Inc. (Group Owner).

Began Operation: December 17, 2002. Standard Definition.

Represented (legal): Colby M May.

Personnel:

Mark Crouch, General Manager.

Ken Harl, Chief Engineer & Traffic Manager.

Karen Sears, Public Affairs Director.

Ginger Crouch, Program Director.



© 2008 Warren Communications News

City of License: Bloomington. **Station DMA:** Indianapolis, IN. **Rank:** 26.

Nielsen Data: Not available.

WCLJ-TV**Ch. 42****Network Service:** TBN.**Licensee:** Trinity Broadcasting Network Inc., 2442 Michelle Dr., Tustin, CA 92780.**Studio:** 2528 U.S. 31 S, Greenwood, IN 46143.**Mailing Address:** 2528 US 31 S, Greenwood, IN 46143.**Phone:** 317-535-5542; 800-535-5542. **Fax:** 317-535-8584.**E-mail:** wcljpa@tbn.org**Web Site:** http://www.tbn.org**Technical Facilities:** Channel No. 42 (638-644 MHz). Authorized power: 5000-kw max. visual, 500-kw aural. Antenna: 1040-ft above av. terrain, 967-ft. above ground, 1827-ft. above sea level.

Latitude	39°	24'	12"
Longitude	86°	08'	50"

Transmitter: 0.8-mi. SE of intersection of SR 252 & SR 135, near Trafalgar.**Note:** Latitude and longitude coordinates shown are based on the North American Datum of 1927 (NAD 27) as currently required by the Mass Media Bureau of the FCC.**Satellite Earth Station:** Vertex, 6.1-meter; Wegener receivers.**Ownership:** Trinity Broadcasting Network Inc. (Group Owner).**Began Operation:** August 27, 1987.**Represented (legal):** Colby M May.**Represented (engineering):** Smith & Fisher.**Personnel:****Mark Crouch**, General Manager.**Ken Harl**, Chief Engineer & Traffic Manager.**Karen Sears**, Public Affairs Director.**Ginger Crouch**, Program Director.**City of License:** Bloomington. **Station DMA:** Indianapolis, IN. **Rank:** 26.

© 2008 Warren Communications News

Circulation © 2007 Nielsen. Coverage based on Nielsen study.

GrandTotal	Cable TV Households	Non-cable TV Households	Total TV Households
Estimated Station Totals *	128,660	39,380	168,040
Average Weekly Circulation (2007)	10,529	2,221	12,750
Average Daily Circulation (2007)			2,474

Station DMA Total	Cable TV Households	Non-cable TV Households	Total TV Households
Estimated Station Totals *	128,660	39,380	168,040
Average Weekly Circulation (2007)	10,529	2,221	12,750
Average Daily Circulation (2007)			2,474

*Estimated station totals are sums of the Nielsen TV and Cable TV household estimates for each county in which the station registers viewing of more than 5% as per the Nielsen Survey Methods.

WIPX

Ch. 63

Network Service: ION.

Licensee: Paxson Indianapolis License Inc., 601 Clearwater Park Rd., West Palm Beach, FL 33401-6233.

Studio: 1000 N. Meridian St., Indianapolis, IN 46204.

Mailing Address: 1000 N. Meridian St., Indianapolis, IN 46204.

Phone: 317-842-0063. **Fax:** 317-594-0630.

Web Site: <http://www.ionline.tv>

Technical Facilities: Channel No. 63 (764-770 MHz). Authorized power: 1838-kw max. visual, aural. Antenna: 1077-ft above av. terrain, 974-ft. above ground, 1865-ft. above sea level.

Latitude	39°	24'	16"
Longitude	86°	08'	37"

Transmitter: 0.4-mi. SW of intersection of State Rtes. 252 & 135, Trafalgar.

Note: Latitude and longitude coordinates shown are based on the North American Datum of 1927 (NAD 27) as currently required by the Mass Media Bureau of the FCC.

LMA: Local marketing agreement with WTHR (N), Indianapolis.

Ownership: ION Media Networks Inc. (Group Owner).

Began Operation: December 27, 1988. Sale to DP Media Inc. (Roslyck & Devon Paxson) by Sinclair Communications Inc. approved by FCC March 10, 1999. Sale to present owner by DP Media Inc. approved by FCC February 12, 2000. Transfer to CIG Media LLC pending.

Represented (legal): Dow Lohnes PLLC.

Personnel:

John Kowalke, Station Operations Manager.

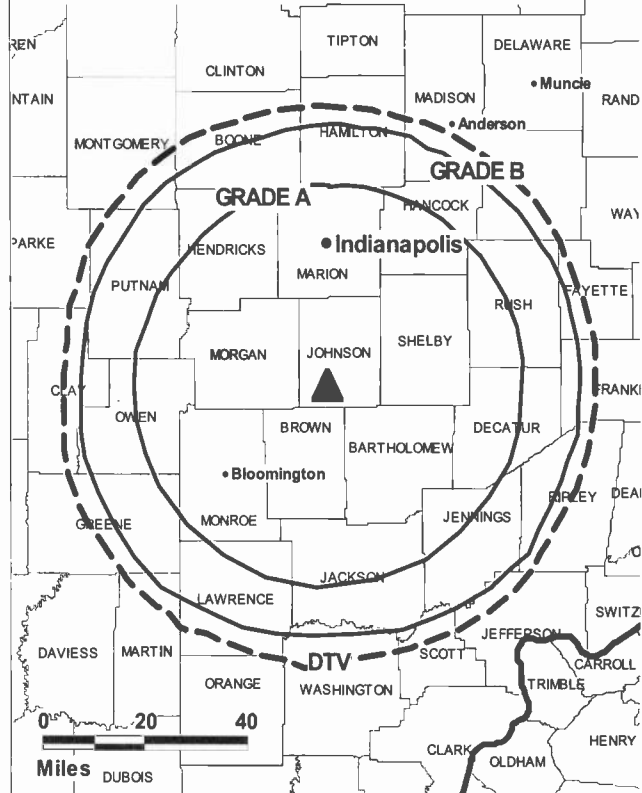
Robert Getze, Sales Manager.

Dexter Wilson, Chief Engineer.

Terri Durrett, Traffic Manager.

City of License: Bloomington. **Station DMA:** Indianapolis, IN. **Rank:** 26.

WIPX BPCT-19830311KK GRANTED: 5/14/1985



© 2008 Warren Communications News

Circulation © 2007 Nielsen. Coverage based on Nielsen study.

GrandTotal	Cable TV Households	Non-cable TV Households	Total TV Households
Estimated Station Totals *	411,940	64,310	476,250
Average Weekly Circulation (2007)	30,189	4,956	35,145
Average Daily Circulation (2007)			7,816

Station DMA Total	Cable TV Households	Non-cable TV Households	Total TV Households
Estimated Station Totals *	411,940	64,310	476,250
Average Weekly Circulation (2007)	30,189	4,956	35,145
Average Daily Circulation (2007)			7,816

*Estimated station totals are sums of the Nielsen TV and Cable TV household estimates for each county in which the station registers viewing of more than 5% as per the Nielsen Survey Methods.

WIPX-DT

Ch. 27

Network Service: ION.

Licensee: Paxson Indianapolis License Inc., 601 Clearwater Park Rd., West Palm Beach, FL 33401-6233.

Studio: 1000 N. Meridian St., Indianapolis, IN 46204.

Mailing Address: 1000 N. Meridian St., Indianapolis, IN 46204.

Phone: 317-842-0063. **Fax:** 317-594-0630.

Web Site: <http://www.ionline.tv>

Technical Facilities: Channel No. 27 (548-554 MHz). Authorized power: 165-kw max. visual, aural. Antenna: 1017-ft above av. terrain, 915-ft. above ground, 1805-ft. above sea level.

Latitude	39°	24'	16"
Longitude	86°	008'	37"

Note: Latitude and longitude coordinates shown are based on the North American Datum of 1927 (NAD 27) as currently required by the Mass Media Bureau of the FCC.

Ownership: ION Media Networks Inc. (Group Owner).

Began Operation: January 1, 2004.

Represented (legal): Dow Lohnes PLLC.

Personnel:

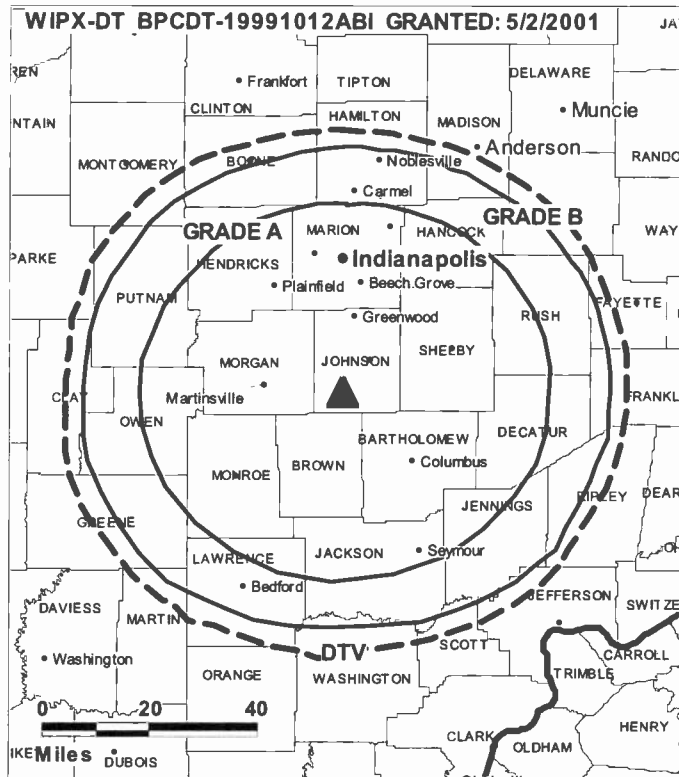
John Kowalke, Station Operations Manager.

Robert Getze, Sales Manager.

Dexter Wilson, Chief Engineer.

Terri Durrett, Traffic Manager.

City of License: Bloomington. **Station DMA:** Indianapolis, IN. **Rank:** 26.



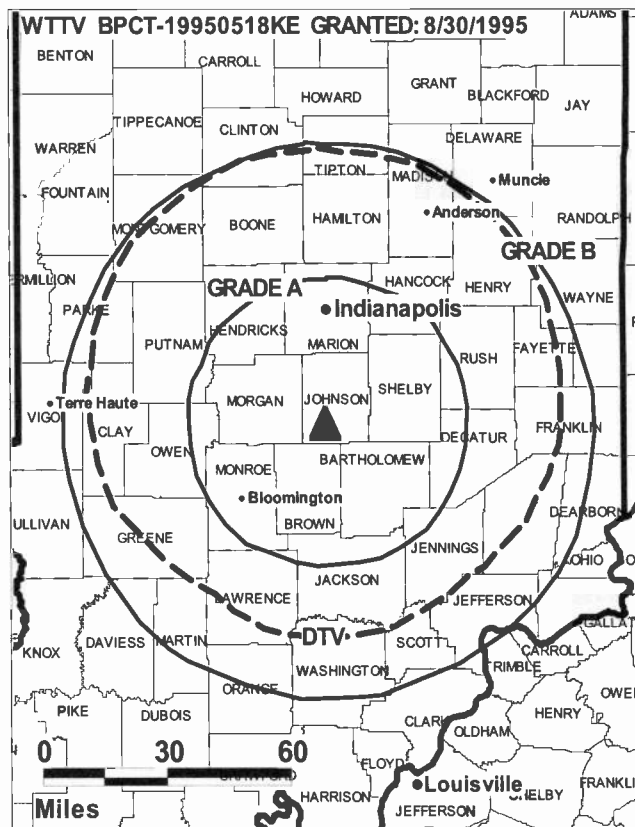
Nielsen Data: Not available.

WTTV**Ch. 4****(Operates satellite WTTK, Kokomo)****Network Service:** CW.**Licensee:** Tribune Broadcast Holdings Inc., 6910 Network Pl, Indianapolis, IN 46278.**Studio:** 6910 Network Place, Indianapolis, IN 46278.**Mailing Address:** 6910 Network Place, Indianapolis, IN 46278.**Phone:** 317-632-5900. **Fax:** 317-687-6534.**E-mail:** wb4@wb4.com**Web Site:** http://thecw4.trb.com/**Technical Facilities:** Channel No. 4 (66-72 MHz). Authorized power: 58.9-kw visual, aural. Antenna: 1171-ft above av. terrain, 1089-ft. above ground, 1959-ft. above sea level.

Latitude	39°	24'	27"
Longitude	86°	08'	52"

Transmitter: 2495 W. State Rte. 252, Trafalgar.**Note:** Latitude and longitude coordinates shown are based on the North American Datum of 1927 (NAD 27) as currently required by the Mass Media Bureau of the FCC.**Satellite Earth Stations:** Transmitter Harris; Scientific-Atlanta, 5-meter C-band; Harris, 6.1-meter C-band; Harris, 8.8-meter C-band; Standard Communications receivers.**Ownership:** Tribune Broadcasting Co. (Group Owner).

Began Operation: November 11, 1949. Sale by Sarkes Tarzian Inc. approved by FCC May 9, 1978 (Television Digest, Vol. 17:29). Sale to Tel-Am Operations Inc. by Teleco Inc. approved by FCC January 24, 1984. Sale to Capitol Broadcasting Co. Inc. by Tel-Am Operations Inc. approved by FCC June 7, 1988. Sale to Atlantic Broadcasting Co. by Capitol Broadcasting Co. Inc. approved by FCC May 31, 1991 (Vol. 31:18). Transfer of control to Better Communications approved by FCC August 20, 1993. Sale to Sinclair Broadcast Group Inc. by Better Communications approved by FCC April 20, 1999 (Vol. 36:16). Sale to present owner by Sinclair Broadcast Group Inc. approved by FCC July 12, 2002 (Vol. 42:16).

Represented (sales): TeleRep Inc.**Represented (legal):** Sidley Austin LLP.**Represented (engineering):** Denny & Associates PC.**Personnel:****Jerome P. Martin**, Vice President & General Manager.**Rusty Ricketts**, Program Director.**Tim McMamara**, Sales Director.**Sally Kohn**, General & Local Sales Manager.**Rich Kittilstved**, Chief Engineer.**Dan O'Sullivan**, Business Manager.**Michele Jarvis**, Promotion Director.**Rob Gordon**, Production Manager.

© 2008 Warren Communications News

Janel Sharpe, Traffic Manager.**City of License:** Bloomington. **Station DMA:** Indianapolis, IN. **Rank:** 26.

Circulation © 2007 Nielsen. Coverage based on Nielsen study.

GrandTotal	Cable TV Households	Non-cable TV Households	Total TV Households
Estimated Station Totals *	663,760	544,520	1,208,280
Average Weekly Circulation (2007)	169,852	133,091	302,943
Average Daily Circulation (2007)			85,177
Station DMA Total	Cable TV Households	Non-cable TV Households	Total TV Households
Estimated Station Totals *	514,450	458,070	972,520
Average Weekly Circulation (2007)	142,103	124,040	266,143
Average Daily Circulation (2007)			76,684
Other DMA Total	Cable TV Households	Non-cable TV Households	Total TV Households
Estimated Station Totals *	149,310	86,450	235,760
Average Weekly Circulation (2007)	27,749	9,051	36,800
Average Daily Circulation (2007)			8,493

*Estimated station totals are sums of the Nielsen TV and Cable TV household estimates for each county in which the station registers viewing of more than 5% as per the Nielsen Survey Methods.

WTTV-DT
Ch. 48

Network Service: CW.

Licensee: Tribune Broadcast Holdings Inc., 6910 Network Pl, Indianapolis, IN 46278.

Studio: 6910 Network Pl, Indianapolis, IN 46278.

Mailing Address: 6910 Network Pl, Indianapolis, IN 46278.

Phone: 317-632-5900. **Fax:** 317-687-6534.

E-mail: wb4@wb4.com

Web Site: <http://thecw4.trb.com/>

Technical Facilities: Channel No. 48 (674-680 MHz). Authorized power: 870-kw max. visual, aural. Antenna: 1043-ft above av. terrain, 961-ft. above ground, 1831-ft. above sea level.

Latitude	39°	24'	27"
Longitude	86°	08'	52"

Holds CP for change to 750-kw max. visual, 1171-ft above av. terrain, 1089-ft. above ground, 1959-ft. above sea level; BPCDT-20060707AFA.

Note: Latitude and longitude coordinates shown are based on the North American Datum of 1927 (NAD 27) as currently required by the Mass Media Bureau of the FCC.

Ownership: Tribune Broadcasting Co. (Group Owner).

Began Operation: Station operating; no on-air date

Represented (legal): Sidley Austin LLP.

Represented (sales): Millennium Sales & Marketing.

Personnel:

Jerome P. Martin, Vice President & General Manager.

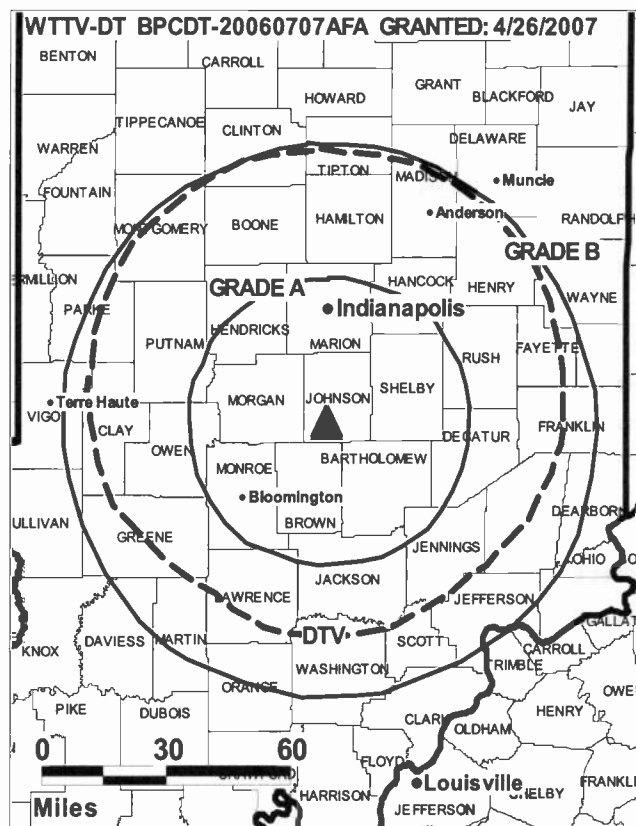
Tim McMamara, Sales Director.

Sally Kohn, General & Local Sales Manager.

Rich Kittilstved, Chief Engineer.

Dan O'Sullivan, Business Manager.

Rusty Ricketts, Program Director.



© 2008 Warren Communications News

Michele Jarvis, Promotion Director.

Rob Gordon, Production Manager.

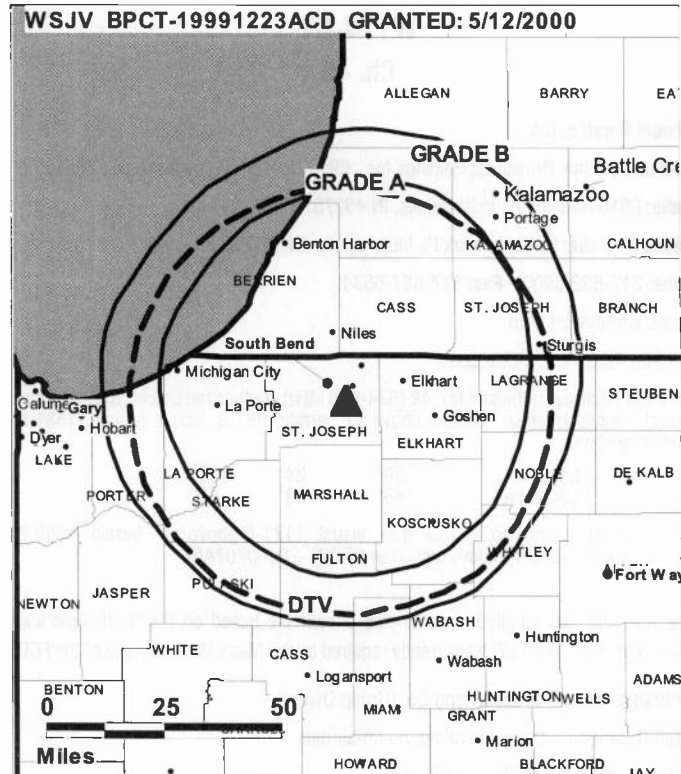
Janel Sharpe, Traffic Manager.

City of License: Bloomington. **Station DMA:** Indianapolis, IN. **Rank:** 26.

Nielsen Data: Not available.

WSJV**Ch. 28****Network Service:** FOX.**Licensee:** WSJV-TV Inc., 58096 County Rd. 7 S, Elkhart, IN 46517.**Studio:** 58096 County Rd. 7 S, Elkhart, IN 46517.**Mailing Address:** PO Box 28, South Bend, IN 46624.**Phone:** 574-679-9758 (sales); 574-679-4545 (news). **Fax:** 574-294-1267.**E-mail:** fox28@fox28.com**Web Site:** http://www.fox28.com**Technical Facilities:** Channel No. 28 (554-560 MHz). Authorized power: 5000-kw max. visual, aural. Antenna: 1101-ft above av. terrain, 1017-ft. above ground, 1886-ft. above sea level.

Latitude	41°	36'	58"
Longitude	86°	11'	38"

Transmitter: Grass Rd., 3-mi. SW of Mishawaka.**Note:** Latitude and longitude coordinates shown are based on the North American Datum of 1927 (NAD 27) as currently required by the Mass Media Bureau of the FCC.**Multichannel TV Sound:** Stereo only.**News Service:** AP.**Ownership:** Quincy Broadcasting Co. (Group Owner).**Began Operation:** March 15, 1954. Sale to present owner by Truth Publishing Co. (John F. Dille Jr., et al.) approved by FCC March 31, 1975.**Represented (sales):** Blair Television.**Represented (legal):** Wilkinson Barker Knauer LLP.**Represented (engineering):** Lohnes & Culver.**Personnel:****Kevin Sargent**, Vice President & General Manager.**Richard Frid**, General Sales Manager.**Dave Lenaway**, Local Sales Manager.**Ed Kral**, News Director.**David Gooding**, Chief Engineer.**Pam Yoder**, Business Manager.**Judy Hammer**, Program Director.**Todd Curtis**, Promotion & Production Manager.**Cindy Miko**, Traffic Manager.**City of License:** Elkhart. **Station DMA:** South Bend-Elkhart, IN. **Rank:** 89.

© 2008 Warren Communications News

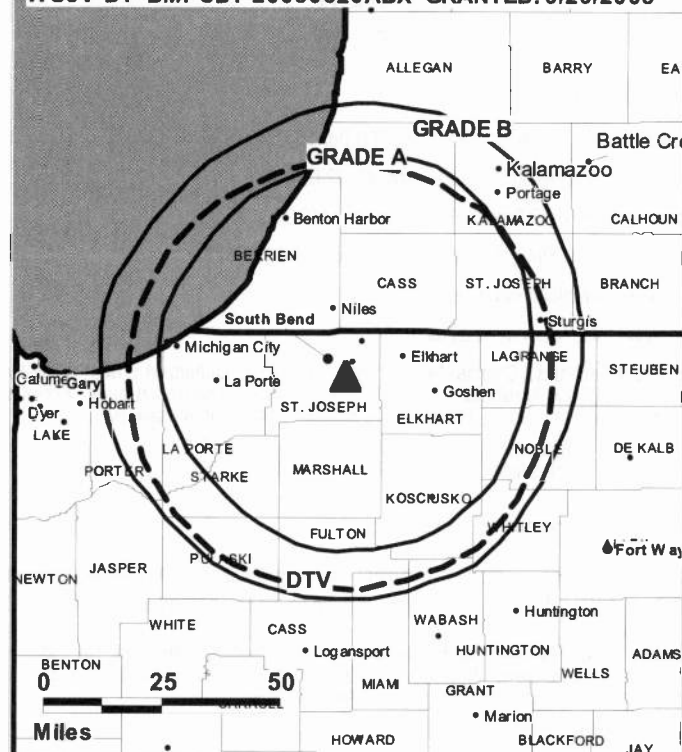
Circulation © 2007 Nielsen. Coverage based on Nielsen study.

GrandTotal	Cable TV Households	Non-cable TV Households	Total TV Households
Estimated Station Totals *	181,710	244,620	426,330
Average Weekly Circulation (2007)	102,346	119,126	221,472
Average Daily Circulation (2007)			81,259
Station DMA Total	Cable TV Households	Non-cable TV Households	Total TV Households
Estimated Station Totals *	145,220	184,020	329,240
Average Weekly Circulation (2007)	84,978	110,182	195,160
Average Daily Circulation (2007)			74,890
Other DMA Total	Cable TV Households	Non-cable TV Households	Total TV Households
Estimated Station Totals *	36,490	60,600	97,090
Average Weekly Circulation (2007)	17,368	8,944	26,312
Average Daily Circulation (2007)			6,369

*Estimated station totals are sums of the Nielsen TV and Cable TV household estimates for each county in which the station registers viewing of more than 5% as per the Nielsen Survey Methods.

WSJV-DT**Ch. 58****Network Service:** FOX.**Grantee:** WSJV-TV Inc., 58096 County Rd. 7 S, Elkhart, IN 46517.**Studio:** 58096 County Rd. 7 S, Elkhart, IN 46517.**Mailing Address:** PO Box 28, South Bend, IN 46624.**Phone:** 574-679-9758 (sales); 574-679-4545 (news). **Fax:** 574-294-1267.**E-mail:** fox28@fox28.com**Web Site:** http://www.fox28.com**Technical Facilities:** Channel No. 58 (734-740 MHz). Authorized power: 220-kw max. visual, aural. Antenna: 981-ft above av. terrain, 899-ft. above ground, 1768-ft. above sea level.

Latitude	41°	36'	58"
Longitude	86°	11'	38"

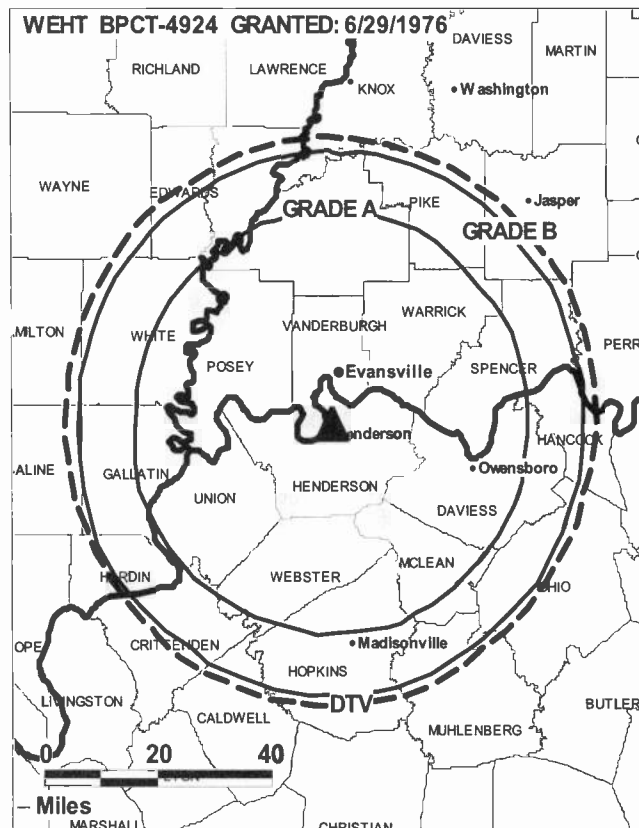
Note: Latitude and longitude coordinates shown are based on the North American Datum of 1927 (NAD 27) as currently required by the Mass Media Bureau of the FCC.**News Service:** AP.**Ownership:** Quincy Broadcasting Co. (Group Owner).**Began Operation:** Station operating; no on-air date**Represented (legal):** Wilkinson Barker Knauer LLP.**Represented (engineering):** Lohnes & Culver.**Represented (sales):** Blair Television.**Personnel:****Kevin Sargent**, Vice President & General Manager.**Richard Frid**, General Sales Manager.**Dave Lenaway**, Local Sales Manager.**Ed Kral**, News Director.**David Gooding**, Chief Engineer.**Pam Yoder**, Business Manager.**WSJV-DT BMPCDT-20050620ABX GRANTED: 9/29/2005**

© 2008 Warren Communications News

Judy Hammer, Program Director.**Todd Curtis**, Promotion & Production Manager.**Cindy Miko**, Traffic Manager.**City of License:** Elkhart. **Station DMA:** South Bend-Elkhart, IN. **Rank:** 89.**Nielsen Data:** Not available.

WEHT
Ch. 25**Network Service:** ABC.**Licensee:** Gilmore Broadcasting Corp., PO Box 25, Evansville, IN 47701.**Studio:** 800 Marywood Dr., Henderson, KY 42420.**Mailing Address:** PO Box 25, Evansville, IN 47701.**Phone:** 800-879-8542; 270-826-9566. **Fax:** 270-826-6823.**E-mail:** jsandwell@news25.us**Web Site:** http://www.news25.us**Technical Facilities:** Channel No. 25 (536-542 MHz). Authorized power: 1194-kw max. & 794-kw horizontal visual, 286-kw & 185-kw horizontal aural. Antenna: 1030-ft above av. terrain, 988-ft. above ground, 1449-ft. above sea level.

Latitude	37°	51'	56"
Longitude	87°	34'	04"

Transmitter: Marywood Dr., Henderson, KY.**Note:** Latitude and longitude coordinates shown are based on the North American Datum of 1927 (NAD 27) as currently required by the Mass Media Bureau of the FCC.**Satellite Earth Stations:** Transmitter Comark; DH Satellite, Ku-band; DH Satellite, C-band; Andrew, C-band; Scientific-Atlanta, 5-meter C-band; RCA, 5-meter Ku-band; Standard Agile Omni, Andrew receivers.**News Service:** AP.**Ownership:** Gilmore Broadcasting Corp. (Group Owner).**Began Operation:** September 11, 1953. Sale to present owner by Henry S. Hilberg & Associates approved by FCC July 20, 1964 (Television Digest, Vol. 4:16, 29). Sale to Hilberg group by M. A. Lightman's Malco Theatres Inc. approved by FCC October 24, 1956 (Vol. 12:35, 43).**Represented (sales):** Blair Television.**Represented (legal):** Wiley Rein.**Represented (engineering):** Cohen Dippell & Everist PC.**Personnel:****Doug Padgett**, General Manager.**Mike Riley**, Station Manager, General & Local Sales Manager.**John Sandwell**, National Sales Manager.**Bill Gladish**, News Director.**Darren Gibson**, Chief Engineer.**Jenny Funk**, Business Manager.**Ginny Powers**, Program Director.**Melisse Marks**, Promotion Director.**Stan Newman**, Production Manager.**Betty Gibbons**, Traffic Manager.

© 2008 Warren Communications News

Sara Dye, Community Affairs Director.**City of License:** Evansville. **Station DMA:** Evansville, IN. **Rank:** 101.

Circulation © 2007 Nielsen. Coverage based on Nielsen study.

GrandTotal	Cable TV Households	Non-cable TV Households	Total TV Households
Estimated Station Totals *	180,890	149,220	330,110
Average Weekly Circulation (2007)	118,064	82,969	201,033
Average Daily Circulation (2007)			99,558
Station DMA Total	Cable TV Households	Non-cable TV Households	Total TV Households
Estimated Station Totals *	153,520	129,360	282,880
Average Weekly Circulation (2007)	105,965	81,060	187,025
Average Daily Circulation (2007)			95,036
Other DMA Total	Cable TV Households	Non-cable TV Households	Total TV Households
Estimated Station Totals *	27,370	19,860	47,230
Average Weekly Circulation (2007)	12,099	1,909	14,008
Average Daily Circulation (2007)			4,522

*Estimated station totals are sums of the Nielsen TV and Cable TV household estimates for each county in which the station registers viewing of more than 5% as per the Nielsen Survey Methods.

WEHT-DT

Ch. 59

Network Service: ABC.

Licensee: Gilmore Broadcasting Corp., PO Box 25, Evansville, IN 47701.

Studio: 800 Marywood Dr., Henderson, KY 42420.

Mailing Address: PO Box 25, Evansville, IN 47701.

Phone: 800-879-8542; 270-826-9566. **Fax:** 270-826-6823.

E-mail: jsandwell@abc25.com

Web Site: http://www.abc25.com

Technical Facilities: Channel No. 59 (740-746 MHz). Authorized power: 59-kw max. visual, aural. Antenna: 988-ft above av. terrain, 915-ft. above ground, 1376-ft. above sea level.

Latitude	37°	51'	57"
Longitude	87°	34'	04"

Note: Latitude and longitude coordinates shown are based on the North American Datum of 1927 (NAD 27) as currently required by the Mass Media Bureau of the FCC.

Ownership: Gilmore Broadcasting Corp. (Group Owner).

Began Operation: November 17, 2001. High Definition.

Represented (sales): Blair Television.

Personnel:

Doug Padgett, General Manager.

Mike Riley, Station Manager, General & Local Sales Manager.

John Sandwell, National Sales Manager.

Bill Gladish, News Director.

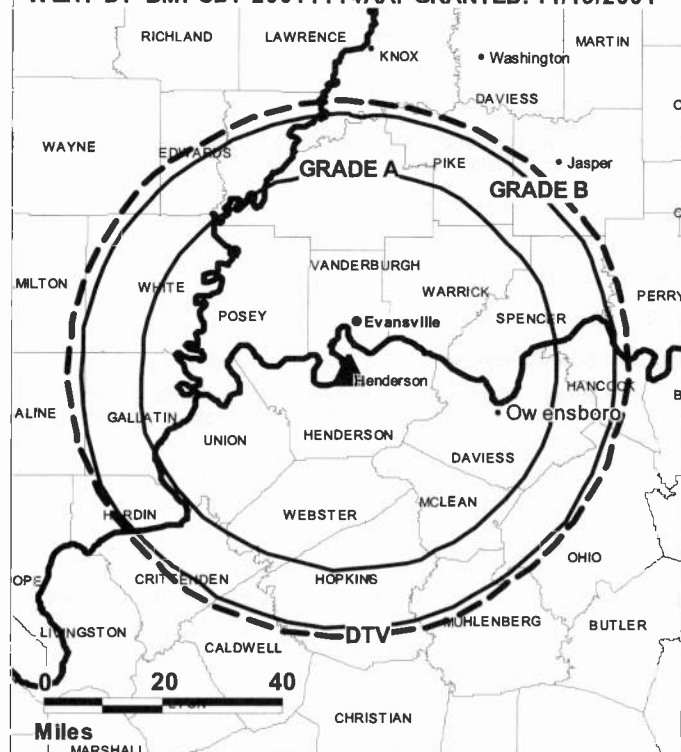
Darren Gibson, Chief Engineer.

Jenny Funk, Business Manager.

Ginny Powers, Program Director.

Melisse Marks, Promotion Director.

WEHT-DT BMPCDT-20011114AAI GRANTED: 11/19/2001



© 2008 Warren Communications News

Stan Newman, Production Manager.

Betty Gibbons, Traffic Manager.

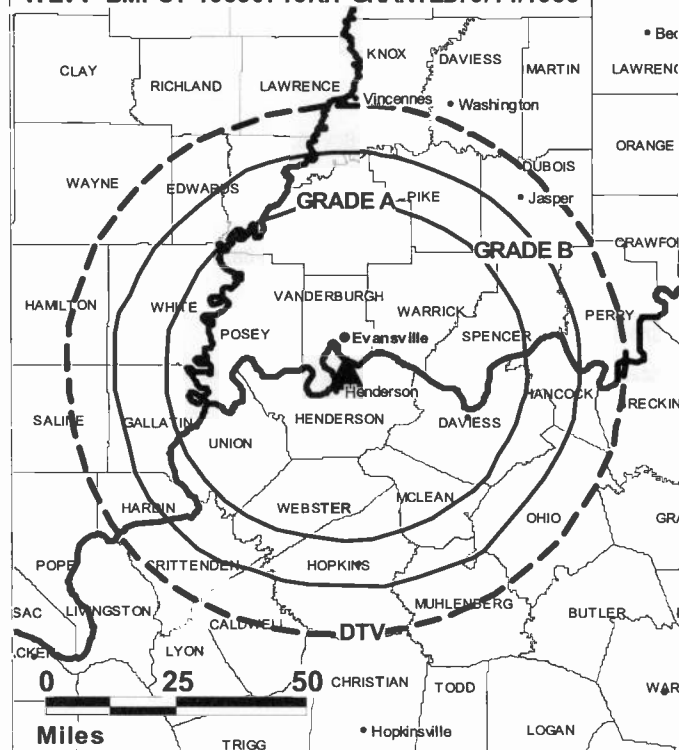
Sara Dye, Community Affairs Director.

City of License: Evansville. **Station DMA:** Evansville, IN. **Rank:** 101.

Nielsen Data: Not available.

WEVV**Ch. 44****Network Service:** CBS.**Licensee:** ComCorp. of Indiana License Corp., Debtor In Possession, PO Box 53708, Lafayette, LA 70505-3708.**Studio:** 44 Main St., Evansville, IN 47708-1450.**Mailing Address:** 44 Main St., Evansville, IN 47708-1450.**Phone:** 812-464-4444. **Fax:** 812-465-9450.**E-mail:** brentz@wevv.com**Web Site:** http://www.wevv.com**Technical Facilities:** Channel No. 44 (650-656 MHz). Authorized power: 1230-kw max. visual, 123-kw aural. Antenna: 970-ft above av. terrain, 981-ft. above ground, 1386-ft. above sea level.

Latitude	37°	53'	17"
Longitude	87°	32'	37"

Transmitter: State Rd. 414, Henderson, KY.**Note:** Latitude and longitude coordinates shown are based on the North American Datum of 1927 (NAD 27) as currently required by the Mass Media Bureau of the FCC.**Multichannel TV Sound:** Stereo only.**LMA:** Local marketing agreement with WTSN-LP (I), Evansville.**Ownership:** Communications Corp. of America, Debtor-In-Possession (Group Owner).**Began Operation:** November 17, 1983. Reorganization & addition of partners approved by FCC November 19, 1984. Sale to WEVV Inc. by Ohio Valley TV Inc. approved by FCC December 27, 1985. Sale to Communications Corp. of America by WEVV Inc. approved by FCC April 5, 1999. Transfer of control from Thomas R. Galloway Sr. to Apollo Capital Management II Inc. & Thomas R. Galloway Sr. jointly approved by FCC April 16, 2004. Involuntary transfer of control to debtor in possession approved by FCC August 29, 2006. Owner restructuring under Chapter 11 bankruptcy code.**Represented (sales):** Continental Television Sales.**Represented (sales):** Canadian Communications Co.**Represented (legal):** Fletcher, Heald & Hildreth PLC.**Personnel:****Dan Robbins**, General Manager.**Paula Hayward**, General Sales Manager.**Carol Julian**, National Sales Manager.**Don Hollingsworth**, Chief Engineer.**Angie Kaufman**, Business Manager.**Joanne Provenzano**, Program Manager.**Tim Black**, Marketing & Promotion Director.**Brent Zerby**, Production Director.**WEVV BMPCT-19830718KH GRANTED: 9/14/1983**

© 2008 Warren Communications News

City of License: Evansville. **Station DMA:** Evansville, IN. **Rank:** 101.

Circulation © 2007 Nielsen. Coverage based on Nielsen study.

GrandTotal	Cable TV Households	Non-cable TV Households	Total TV Households
Estimated Station Totals *	175,360	134,790	310,150
Average Weekly Circulation (2007)	96,639	65,989	162,628
Average Daily Circulation (2007)			66,526

Station DMA Total	Cable TV Households	Non-cable TV Households	Total TV Households
Estimated Station Totals *	153,520	129,360	282,880
Average Weekly Circulation (2007)	89,257	65,538	154,795
Average Daily Circulation (2007)			64,502

Other DMA Total	Cable TV Households	Non-cable TV Households	Total TV Households
Estimated Station Totals *	21,840	5,430	27,270
Average Weekly Circulation (2007)	7,382	451	7,833
Average Daily Circulation (2007)			2,024

*Estimated station totals are sums of the Nielsen TV and Cable TV household estimates for each county in which the station registers viewing of more than 5% as per the Nielsen Survey Methods.

WEVV-DT

Ch. 45

Network Service: MNT, CBS.

Grantee: ComCorp of Indiana License Corp., Debtor In Possession, PO Box 53708, Lafayette, LA 70505-3708.

Studio: 44 Main St., Evansville, IN 47708.

Mailing Address: 44 Main St., Evansville, IN 47708-1450.

Phone: 812-464-4444. **Fax:** 812-465-9450.

E-mail: brendtz@wevv.com

Web Site: <http://www.wevv.com>

Technical Facilities: Channel No. 45 (656-662 MHz). Authorized power: 200-kw max. visual, aural. Antenna: 943-ft above av. terrain, 914-ft. above ground, 1329-ft. above sea level.

Latitude	37°	53'	17"
Longitude	87°	32'	37"

Note: Latitude and longitude coordinates shown are based on the North American Datum of 1927 (NAD 27) as currently required by the Mass Media Bureau of the FCC.

Ownership: Communications Corp. of America, Debtor-In-Possession (Group Owner).

Began Operation: Station operating under Special Temporary Authority at 1-kw max. visual; no on-air date

Represented (legal): Fletcher, Heald & Hildreth PLC.

Represented (sales): Continental Television Sales.

Personnel:

Dan Robbins, General Manager.

Paula Hayward, General Sales Manager.

Carol Julian, National Sales Manager.

Don Hollingsworth, Chief Engineer.

Angie Kaufman, Business Manager.

Joanne Provenzano, Program Manager.

WEVV-DT BPCDT-19991101AEQ GRANTED: 1/22/2001



© 2008 Warren Communications News

Tim Black, Marketing & Promotion Director.

Brent Zerby, Production Director.

City of License: Evansville. **Station DMA:** Evansville, IN. **Rank:** 101.

Nielsen Data: Not available.

WFIE
Ch. 14
Network Service: NBC.

Licensee: WFIE License Subsidiary LLC, 201 Monroe St., RSA Tower, 20th Floor, Montgomery, AL 36104.

Studio: 1115 Mount Auburn Rd., Evansville, IN 47720.

Mailing Address: PO Box 1414, Evansville, IN 47701.

Phone: 812-426-1414. **Fax:** 812-426-1945.

E-mail: lhimstedt@14wfie.com

Web Site: http://www.14wfie.com

Technical Facilities: Channel No. 14 (470-476 MHz). Authorized power: 2510-kw max. visual, aural. Antenna: 1017-ft above av. terrain, 906-ft. above ground, 1404-ft. above sea level.

Latitude	37°	53'	14"
Longitude	87°	31'	07"

Note: Latitude and longitude coordinates shown are based on the North American Datum of 1927 (NAD 27) as currently required by the Mass Media Bureau of the FCC.

Multichannel TV Sound: Stereo only.

Satellite Earth Stations: Transmitter RCA; Andrew, 3-meter Ku-band; ADM, 3-meter; Harris, 6-meter; Scientific-Atlanta, Harris receivers.

Ownership: Raycom Media Inc. (Group Owner).

Began Operation: November 9, 1953. Sale to present owner by Cosmos Broadcasting Corp. approved by FCC January 17, 2006. Sale to Cosmos Broadcasting Corp. by Orion Broadcasting approved by FCC August 14, 1981. Sale to Orion by Jesse D. Fine theatre family approved by FCC July 18, 1956.

Represented (legal): Covington & Burling.

Personnel:
Lucy Himstedt, General Manager.

Clarence Mann, Operations & Production Director.

Laura Lovejoy, General & Local Sales Manager.

Linda Lender, National Sales Manager.

Bill Cummings, News Director.

Jim Sears, Chief Engineer.

Sam Schaeffer, Business Manager.

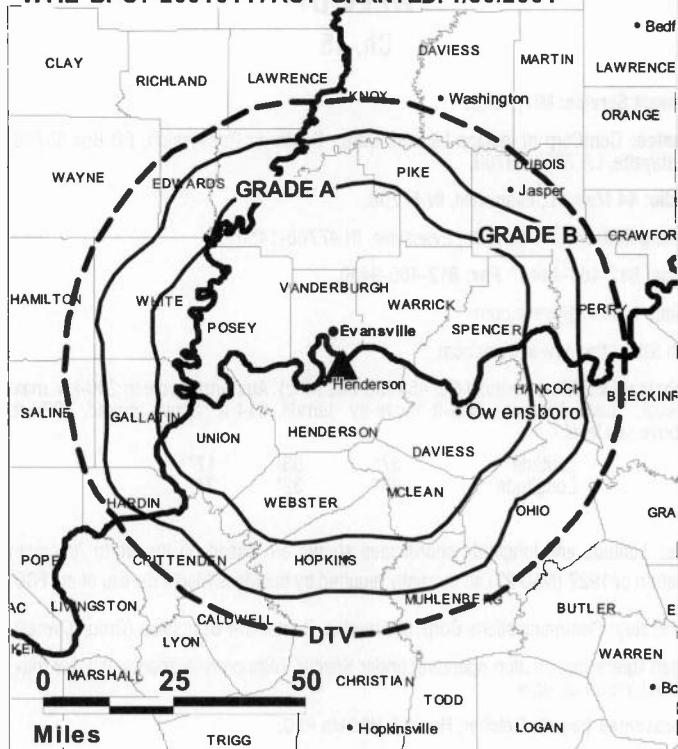
Kirk Williams, Program Manager.

Gil Mazur, Marketing Director.

Marie Young, Traffic Manager.

Linda Tipton, Public Services Director.

City of License: Evansville. **Station DMA:** Evansville, IN. **Rank:** 101.

WFIE BPCT-20010117ACT GRANTED: 1/30/2001


© 2008 Warren Communications News

Circulation © 2007 Nielsen. Coverage based on Nielsen study.

GrandTotal	Cable TV Households	Non-cable TV Households	Total TV Households
Estimated Station Totals *	177,750	156,970	334,720
Average Weekly Circulation (2007)	123,720	88,115	211,835
Average Daily Circulation (2007)			117,360
Station DMA Total	Cable TV Households	Non-cable TV Households	Total TV Households
Estimated Station Totals *	153,520	129,360	282,880
Average Weekly Circulation (2007)	114,917	85,430	200,347
Average Daily Circulation (2007)			112,986
Other DMA Total	Cable TV Households	Non-cable TV Households	Total TV Households
Estimated Station Totals *	24,230	27,610	51,840
Average Weekly Circulation (2007)	8,803	2,685	11,488
Average Daily Circulation (2007)			4,374

*Estimated station totals are sums of the Nielsen TV and Cable TV household estimates for each county in which the station registers viewing of more than 5% as per the Nielsen Survey Methods.

WFIE-DT

Ch. 46

Network Service: NBC.

Licensee: WFIE License Subsidiary LLC, 201 Monroe St., RSA Tower, 20th Floor, Montgomery, AL 36104.

Studio: 1115 Mount Auburn Rd., Evansville, IN 47720.

Mailing Address: PO Box 1414, Evansville, IN 47701.

Phone: 812-426-1414. **Fax:** 812-426-1945.

E-mail: ihmstedt@14wfie.com

Web Site: <http://www.14wfie.com>

Technical Facilities: Channel No. 46 (662-668 MHz). Authorized power: 250-kw max. visual, aural. Antenna: 1017-ft above av. terrain, 906-ft. above ground, 1404-ft. above sea level.

Latitude	37°	53'	14"
Longitude	87°	31'	07"

Note: Latitude and longitude coordinates shown are based on the North American Datum of 1927 (NAD 27) as currently required by the Mass Media Bureau of the FCC.

Ownership: Raycom Media Inc. (Group Owner).

Began Operation: July 9, 2002. Standard Definition.

Represented (legal): Covington & Burling.

Personnel:

Lucy Himstedt, General Manager.

Clarence Mann, Operations & Production Director.

Laura Lovejoy, General & Local Sales Manager.

Linda Lender, National Sales Manager.

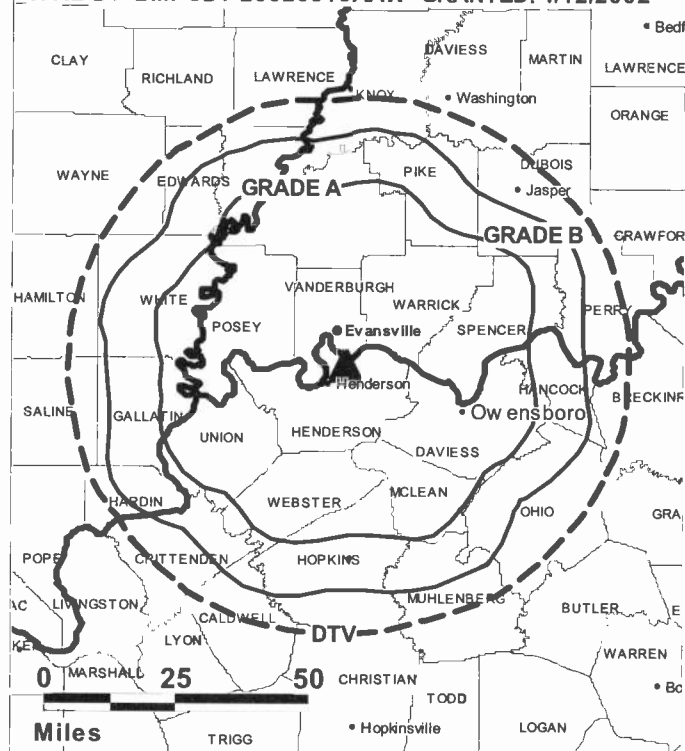
Bill Cummings, News Director.

Jim Sears, Chief Engineer.

Sam Schaeffer, Business Manager.

Kirk Williams, Program Director.

WFIE-DT BMPCDT-20020313AAW GRANTED: 4/12/2002



© 2008 Warren Communications News

Gil Mazur, Marketing Director.

Marie Young, Traffic Manager.

Linda Tipton, Public Service Director.

City of License: Evansville. **Station DMA:** Evansville, IN. **Rank:** 101.

Nielsen Data: Not available.

WTVW**Ch. 7****Network Service:** FOX.**Licensee:** GNS Media of Evansville Inc., 117 Oaks Court, Pickens, SC 29761.**Studio:** 477 Carpenter St., Evansville, IN 47708.**Mailing Address:** 477 Carpenter St., Evansville, IN 47708.**Phone:** 812-424-7777. **Fax:** 812-421-4040.**E-mail:** john@wtvw.com**Web Site:** http://www.wtvw.com**Technical Facilities:** Channel No. 7 (174-180 MHz). Authorized power: 316-kw visual, 63.2-kw aural. Antenna: 1000-ft above av. terrain, 1013-ft. above ground, 1493-ft. above sea level.

Latitude	38°	01'	27"
Longitude	87°	21'	43"

Transmitter: 1-mi. S of Chandler.**Note:** Latitude and longitude coordinates shown are based on the North American Datum of 1927 (NAD 27) as currently required by the Mass Media Bureau of the FCC.**Satellite Earth Stations:** Transmitter RCA; AFC, 3.7-meter Ku-band; DH Satellite, 4.5-meter KC-band; Andrew, 4.5-meter C-band; ADM, 4.5-meter C-band; Andrew, 7.3-meter C-band; Standard Agile Omni, Avantek receivers.**News Service:** AP.**Ownership:** G. Neil Smith (Group Owner).

Began Operation: August 21, 1956. Sale to present owner by Nexstar Broadcasting Group Inc. approved by FCC December 1, 2003. Merger of Quorum Broadcast Holdings Inc. into Nexstar Broadcasting Group Inc. approved by FCC October 30, 2003. Sale to Quorum Broadcast Holdings Inc. by Petracom Equity Partners LP approved by FCC May 4, 1998 (Television Digest, Vol. 37:37). Sale to Petracom Equity Partners LP by Banam Broadcasting Inc. approved by FCC May 31, 1995. Assignment of license to BankAmerica Corp. from Woods Communication Group Inc. granted March 16, 1993. Sale to Broad Street TV granted August 17, 1988 (Vol.28:25) but not consummated. Sale to Charles Woods by Fuqua Communications approved by FCC November 17, 1980. Sale of control to Fuqua by Polaris Corp. approved by FCC September 26, 1966 (Vol. 5:51, 6:39). Sale of control to Producers Inc. (Polaris) by Ferris E. Traylor, Res Schepp & Miklos Sperling approved by FCC 1962 (Vol. 2:35).

Represented (sales): Millennium Sales & Marketing.**Represented (legal):** Drinker Biddle & Reath LLP.**Personnel:****Mike Smith**, Vice President & General Manager.**Jerry Hogan**, General Sales Manager.**Steve Parkinson**, National Sales Manager.**Bob Walters**, News Director.**Gary Maier**, Chief Engineer.**Jo Burke**, Business Manager.**Pam Miller**, Program Director.**Bryan Gibbs**, Production Manager.

© 2008 Warren Communications News

Kevin McWilliams, Creative Services Director.**Teresa Isbell**, Traffic Manager.**City of License:** Evansville. **Station DMA:** Evansville, IN. **Rank:** 101.

Circulation © 2007 Nielsen. Coverage based on Nielsen study.

GrandTotal	Cable TV Households	Non-cable TV Households	Total TV Households
Estimated Station Totals *	180,470	178,600	359,070
Average Weekly Circulation (2007)	103,454	89,774	193,228
Average Daily Circulation (2007)			79,883
Station DMA Total	Cable TV Households	Non-cable TV Households	Total TV Households
Estimated Station Totals *	153,520	129,360	282,880
Average Weekly Circulation (2007)	94,409	83,370	177,779
Average Daily Circulation (2007)			74,253
Other DMA Total	Cable TV Households	Non-cable TV Households	Total TV Households
Estimated Station Totals *	26,950	49,240	76,190
Average Weekly Circulation (2007)	9,045	6,404	15,449
Average Daily Circulation (2007)			5,630

*Estimated station totals are sums of the Nielsen TV and Cable TV household estimates for each county in which the station registers viewing of more than 5% as per the Nielsen Survey Methods.

WTVW-DT

Ch. 28

Network Service: FOX.

Grantee: GNS Media of Evansville Inc., 117 Oaks Court, Pickens, SC 29761.

Studio: 477 Carpenter St., Evansville, IN 47708.

Mailing Address: 477 Carpenter St., Evansville, IN 47708.

Phone: 812-424-7777. **Fax:** 812-421-4040.

E-mail: john@wtvw.com

Web Site: <http://www.wtvw.com>

Technical Facilities: Channel No. 28 (554-560 MHz). Authorized power: 1000-kw max. visual, aural. Antenna: 896-ft above av. terrain, 823-ft. above ground, 1302-ft. above sea level.

Latitude	38°	01'	27"
Longitude	87°	21'	43"

Note: Latitude and longitude coordinates shown are based on the North American Datum of 1927 (NAD 27) as currently required by the Mass Media Bureau of the FCC.

Ownership: G. Neil Smith (Group Owner).

Began Operation: Station operating; no on-air date

Represented (legal): Drinker Biddle & Reath LLP.

Represented (sales): Millennium Sales & Marketing.

Personnel:

Mike Smith, Vice President & General Manager.

Jerry Hogan, General Sales Manager.

Steve Parkinson, National Sales Manager.

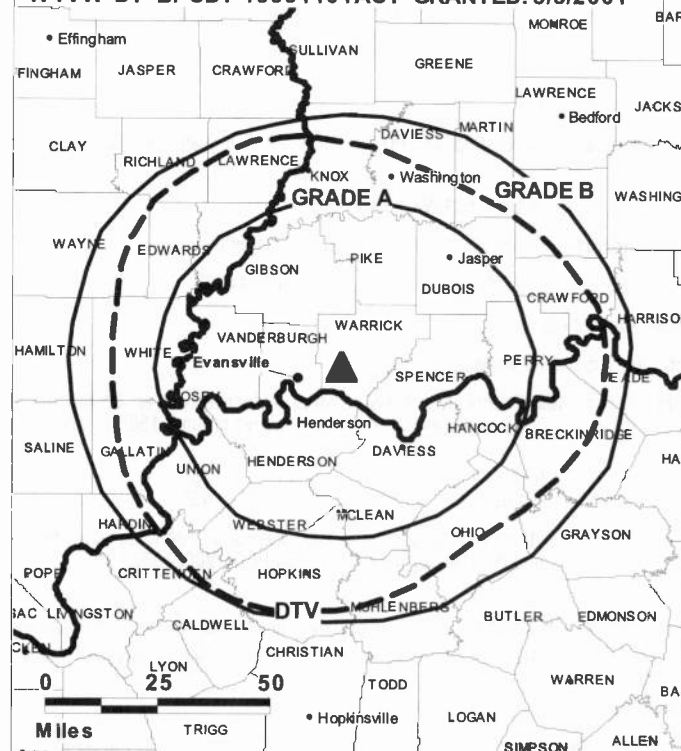
Bob Walters, News Director.

Gary Maier, Chief Engineer.

Jo Burke, Business Manager.

Pam Miller, Program Director.

WTVW-DT BPCDT-19991101ACY GRANTED: 5/3/2001



© 2008 Warren Communications News

Bryan Gibbs, Production Manager.

Kevin McWilliams, Creative Services Director.

Teresa Isbell, Traffic Manager.

City of License: Evansville. **Station DMA:** Evansville, IN. **Rank:** 101.

Nielsen Data: Not available.

WANE-DT

Ch. 4

Network Service: CBS.

Grantee: Indiana Broadcasting LLC, PO Box 1515, 2915 W State Blvd, Fort Wayne, IN 46801.

Studio: 2915 W State Blvd, Fort Wayne, IN 46808.

Mailing Address: 2915 W State Blvd, Fort Wayne, IN 46808.

Phone: 260-424-1515; 260-422-5644. **Fax:** 260-424-1428.

E-mail: alan.riebe@wane.com

Web Site: http://www.wane.com

Technical Facilities: Channel No. 4 (66-72 MHz). Authorized power: 1.5-kw visual, aural. Antenna: 797-ft above av. terrain, 774-ft. above ground, 1585-ft. above sea level.

Latitude	41°	05'	38"
Longitude	85°	10'	48"

Requests modification of CP for change to 1000-kw visual, 794-ft above av. terrain, 771-ft. above ground, 1581-ft. above sea level; BMPCDT-20021002ACJ.

Note: Latitude and longitude coordinates shown are based on the North American Datum of 1927 (NAD 27) as currently required by the Mass Media Bureau of the FCC.

Ownership: LIN TV Corp. (Group Owner).

Began Operation: Station operating under Special Temporary Authority at 68-kw max. visual; no on-air date

Represented (sales): Petry Television Inc.

Personnel:

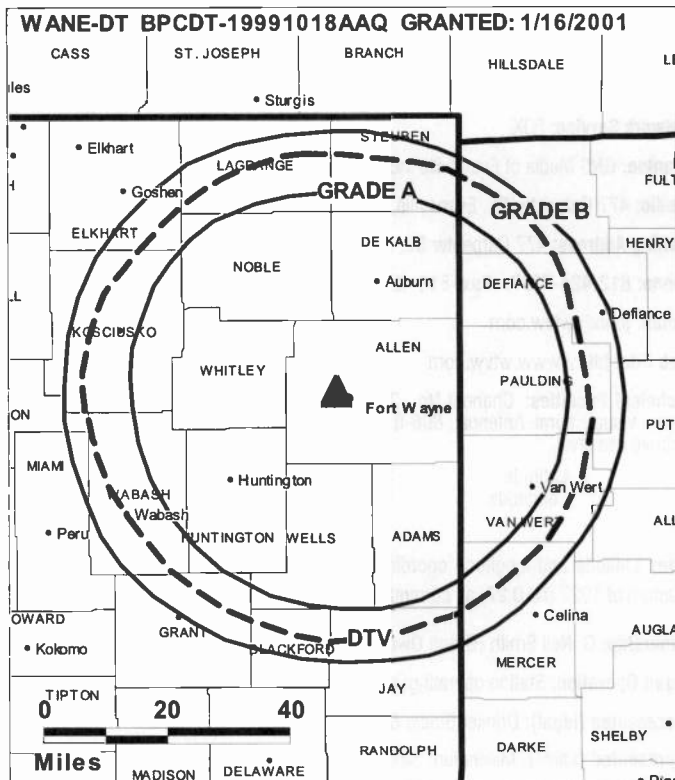
Alan Riebe, President, General Manager & General Sales Manager.

Tom Antisdal, Local Sales Manager.

Ted Linn, News Director.

Mark Johnson, Chief Engineer.

Randell E. Culbertson, Financial Manager.



© 2008 Warren Communications News

Jerry Greider, Promotion Director.

Jim Riecken, Production Manager.

Lauri Miller-Goheen, Traffic Manager.

City of License: Fort Wayne. **Station DMA:** Fort Wayne, IN. **Rank:** 107.

Nielsen Data: Not available.

WANE-TV **Ch. 15**

Network Service: CBS.

Licensee: Indiana Broadcasting LLC, PO Box 1515, 2915 W State Blvd, Fort Wayne, IN 46801.

Studio: 2915 W State Blvd, Fort Wayne, IN 46808.

Mailing Address: 2915 W State Blvd, Fort Wayne, IN 46808.

Phone: 260-424-1515. **Fax:** 260-424-1428.

E-mail: alan.riebe@wane.com

Web Site: http://www.wane.com

Technical Facilities: Channel No. 15 (476-482 MHz). Authorized power: 2450-kw max. visual, & 28.2-kw horizontal aural. Antenna: 827-ft above av. terrain, 804-ft. above ground, 1615-ft. above sea level.

Latitude 41° 05' 38"
Longitude 85° 10' 48"

Transmitter: 2915 W. State Blvd.

Note: Latitude and longitude coordinates shown are based on the North American Datum of 1927 (NAD 27) as currently required by the Mass Media Bureau of the FCC.

News Services: CNN Newsource, CBS Newspath, AP.

Ownership: LIN TV Corp. (Group Owner).

Began Operation: September 26, 1954. Sale to Chancellor Media Corp. dismissed (Television Digest, Vol. 38:28; 39:12). Sale of controlling interest in LIN to Hicks, Muse, Tate, & Furst from AT&T approved by FCC March 2, 1998 (Vol. 37:33, 42, 43; 38:2, 10). Sale to present owner by Corinthian Broadcasting approved by FCC November 28, 1983 (Vol. 23: 36). Sale to Corinthian by Universal Broadcasting (McConnell) approved by FCC October 10, 1956. Sale as WINT by R. Morris Pierce group approved by FCC June 13, 1956 (Vol. 12:24, 34, 41).

Represented (sales): Petry Television Inc.

Represented (legal): Covington & Burling.

Represented (engineering): Moffet, Larson & Johnson Inc.

Personnel:

Alan Riebe, President, General Manager & General Sales Manager.

Tom Antisdal, Local Sales Manager.

Ted Linn, News Director.

Mark Johnson, Chief Engineer.

Randell E. Culbertson, Financial Manager.

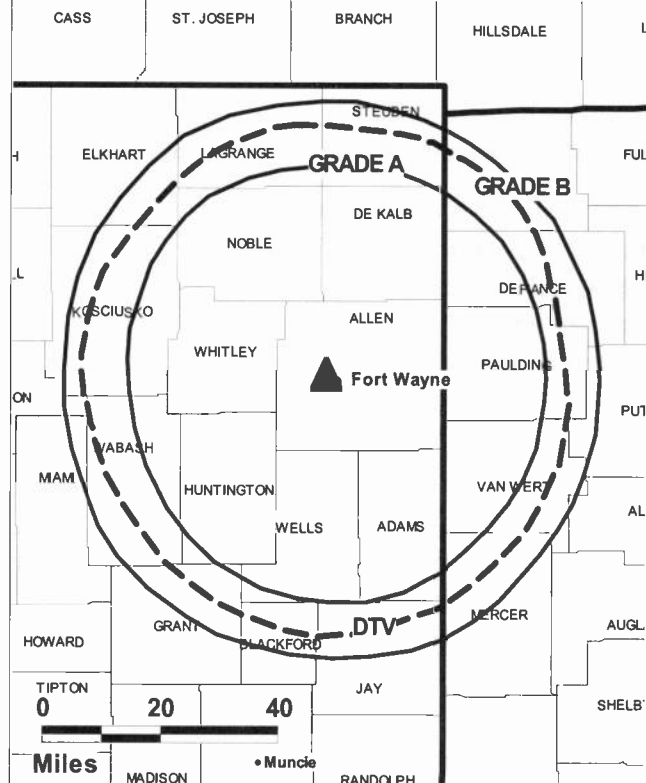
Jerry Greider, Promotion Director.

Jim Riecken, Production Manager.

Lauri Miller-Goheen, Traffic Manager.

City of License: Fort Wayne. **Station DMA:** Fort Wayne, IN. **Rank:** 107.

WANE-TV BMPCT-20010511ABD GRANTED: 3/6/2002



© 2008 Warren Communications News

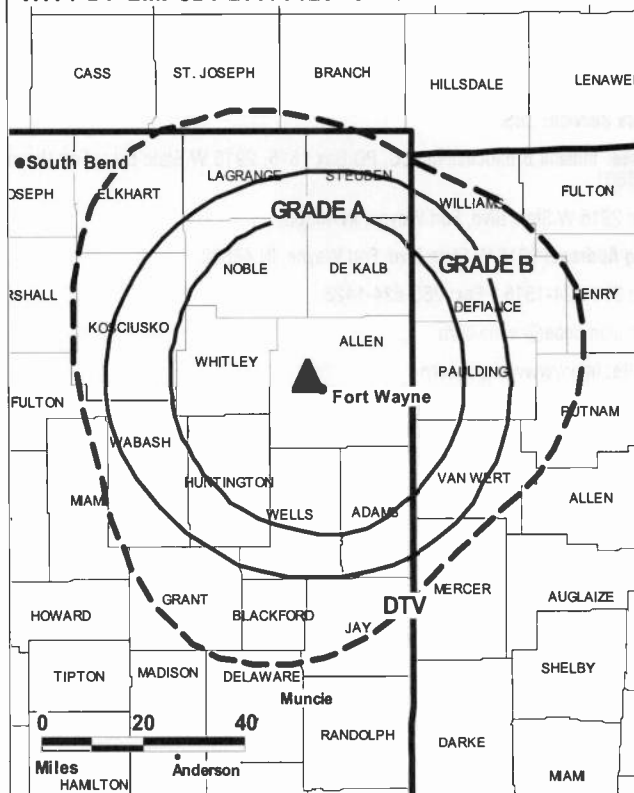
Circulation © 2007 Nielsen. Coverage based on Nielsen study.

GrandTotal	Cable TV Households	Non-cable TV Households	Total TV Households
Estimated Station Totals *	171,120	242,710	413,830
Average Weekly Circulation (2007)	99,686	131,928	231,614
Average Daily Circulation (2007)			125,783
Station DMA Total	Cable TV Households	Non-cable TV Households	Total TV Households
Estimated Station Totals *	114,070	157,480	271,550
Average Weekly Circulation (2007)	88,565	117,369	205,934
Average Daily Circulation (2007)			115,540
Other DMA Total	Cable TV Households	Non-cable TV Households	Total TV Households
Estimated Station Totals *	57,050	85,230	142,280
Average Weekly Circulation (2007)	11,121	14,559	25,680
Average Daily Circulation (2007)			10,243

*Estimated station totals are sums of the Nielsen TV and Cable TV household estimates for each county in which the station registers viewing of more than 5% as per the Nielsen Survey Methods.

WFFT-DT**Ch. 36****Network Service:** FOX.**Grantee:** Nexstar Broadcasting Inc., 909 Lake Carolyn Pkwy., Suite 1450, Irving, TX 75039.**Studio:** 3707 Hillegas Rd., Fort Wayne, IN 46808.**Mailing Address:** PO Box 8655, Fort Wayne, IN 46898-8655.**Phone:** 260-471-5555. **Fax:** 260-484-4331.**E-mail:** bblacher@wfft.com**Web Site:** http://www.wfft.com**Technical Facilities:** Channel No. 36 (602-608 MHz). Authorized power: 1000-kw max. visual, aural. Antenna: 718-ft above av. terrain, 706-ft. above ground, 1526-ft. above sea level.

Latitude	41°	06'	33"
Longitude	85°	11'	42"

Note: Latitude and longitude coordinates shown are based on the North American Datum of 1927 (NAD 27) as currently required by the Mass Media Bureau of the FCC.**Satellite Earth Stations:** Transmitter Acrodyne; RCA, Ku-band; AFC, 3.7-meter; Prodelin, 4.5-meter C-band; Comtech, 5-meter C-band; M/A-Com, Agile Omni receivers.**Ownership:** Nexstar Broadcasting Group Inc. (Group Owner).**Began Operation:** Station operating under Special Temporary Authority at 0.97-kw max. visual; no on-air date**Represented (legal):** Drinker Biddle & Reath LLP.**Represented (sales):** Millennium Sales & Marketing.**Personnel:****Robert M. Blacher**, Vice President & General Manager.**John Parker**, Creative Services Manager.**Bill Ritchart**, General & National Sales Manager.**Khrist West**, Chief Engineer.**Karen Brickel**, Business Manager.**WFFT-DT BMDCT-20070125ACY GRANTED: 6/11/2007**

© 2008 Warren Communications News

Kelly Bellis, Program Director.**Nancy Redding**, Traffic Manager.**Elizabeth Stirn**, Community Affairs Director.**City of License:** Fort Wayne. **Station DMA:** Fort Wayne, IN. **Rank:** 107.**Nielsen Data:** Not available.

WFFT-TV

Ch. 55

Network Service: FOX.

Licensee: Nexstar Broadcasting Inc., 909 Lake Carolyn Pkwy., Suite 1450, Irving, TX 75039.

Studio: 3707 Hillegas Rd., Fort Wayne, IN 46808.

Mailing Address: PO Box 8655, Fort Wayne, IN 46898-8655.

Phone: 260-471-5555. **Fax:** 260-484-4331.

E-mail: bblacher@wfft.com

Web Site: http://www.wfft.com

Technical Facilities: Channel No. 55 (716-722 MHz). Authorized power: 603-kw max. & 389-kw horizontal visual, 60.3-kw & 38.9-kw horizontal aural. Antenna: 761-ft above av. terrain, 781-ft. above ground, 1601-ft. above sea level.

Latitude 41° 06' 33"
Longitude 85° 11' 42"

Transmitter: 3707 Hillegas Rd.

Note: Latitude and longitude coordinates shown are based on the North American Datum of 1927 (NAD 27) as currently required by the Mass Media Bureau of the FCC.

Satellite Earth Stations: Transmitter Acrodyne; RCA, Ku-band; AFC, 3.7-meter; Prodelin, 4.5-meter C-band; Comtech, 5-meter C-band; M/A-Corn, Agile Omni receivers.

News Services: CNN Newsource, AP.

Ownership: Nexstar Broadcasting Group Inc. (Group Owner).

Began Operation: December 21, 1977. Merger of Quorum Broadcast Holdings Inc. into present owner approved by FCC October 30, 2003. Sale to Quorum Broadcast Holdings Inc. by Midwest Holdings Partnership LP (Douglas Wolf) who had acquired from Great Trails Broadcasting Corp., approved by FCC December 14, 1988 (Television Digest, Vol. 38:46).

Represented (sales): Blair Television.

Represented (legal): Drinker Biddle & Reath LLP.

Personnel:

Robert M. Blacher, Vice President & General Manager.

John Parker, Creative Services Manager.

Bill Ritchhart, General & National Sales Manager.

Khrist M. West, Chief Engineer.

Karen Brickel, Business Manager.

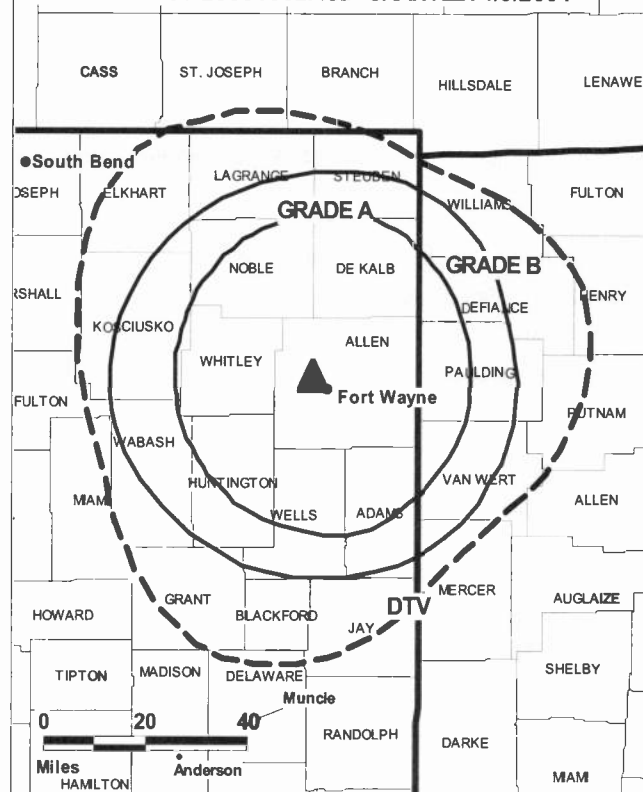
Kelly Bellis, Program Director.

Nancy Redding, Traffic Manager.

Elizabeth Stirn, Community Affairs Director.

City of License: Fort Wayne. **Station DMA:** Fort Wayne, IN. **Rank:** 107.

WFFT-TV BPCT-20001002AGD GRANTED: 4/5/2001



© 2008 Warren Communications News

Circulation © 2007 Nielsen. Coverage based on Nielsen study.

GrandTotal	Cable TV Households	Non-cable TV Households	Total TV Households
Estimated Station Totals *	164,490	207,630	372,120
Average Weekly Circulation (2007)	67,648	81,615	149,263
Average Daily Circulation (2007)			47,254
Station DMA Total	Cable TV Households	Non-cable TV Households	Total TV Households
Estimated Station Totals *	114,070	157,480	271,550
Average Weekly Circulation (2007)	57,801	76,044	133,845
Average Daily Circulation (2007)			43,016
Other DMA Total	Cable TV Households	Non-cable TV Households	Total TV Households
Estimated Station Totals *	50,420	50,150	100,570
Average Weekly Circulation (2007)	9,847	5,571	15,418
Average Daily Circulation (2007)			4,238

*Estimated station totals are sums of the Nielsen TV and Cable TV household estimates for each county in which the station registers viewing of more than 5% as per the Nielsen Survey Methods.

WISE-DT
Ch. 19

Network Service: MNT, NBC.

Licensee: WISE-TV License LLC, 767 3rd Ave, 34th Fl, c/o Granite Broadcasting Corp., New York, NY 10017.

Studio: 2633 W State Blvd, Fort Wayne, IN 46808.

Mailing Address: 2633 W State Blvd, Fort Wayne, IN 46808.

Phone: 260-422-7474. **Fax:** 260-422-7702.

E-mail: feedback@wise33.com

Web Site: http://www.nbc33.com

Technical Facilities: Channel No. 19 (500-506 MHz). Authorized power: 285-kw max. visual, aural. Antenna: 785-ft above av. terrain, 776-ft. above ground, 1586-ft. above sea level.

Latitude	41°	05'	38.8"
Longitude	85°	10'	36.1"

Note: Latitude and longitude coordinates shown are based on the North American Datum of 1927 (NAD 27) as currently required by the Mass Media Bureau of the FCC.

Ownership: Granite Broadcasting Corp. (Group Owner).

Began Operation: Station operating; no on-air date

Represented (legal): Akin, Gump, Strauss, Hauer & Feld LLP.

Personnel:

John Dawson, General Manager & General Sales Manager.

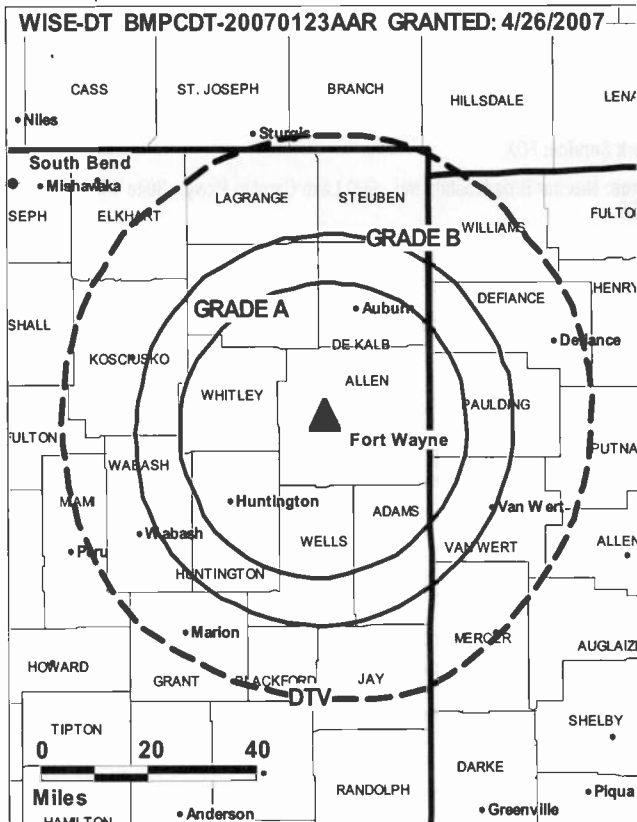
Sherry Avara, Local Sales Manager.

Dave Stephens, National Sales Manager.

Matt Kyle, Chief Engineer.

Ed Shick, Business Manager.

Tad Frank, Promotion & Marketing Director.



© 2008 Warren Communications News

Diana Burns, Traffic Manager.

City of License: Fort Wayne. **Station DMA:** Fort Wayne, IN. **Rank:** 107.

Nielsen Data: Not available.

WISE-TV

Ch. 33

Network Service: NBC.

Licensee: WISE-TV License LLC, 767 3rd Ave., 34th Floor, c/o Granite Broadcasting Corp., New York, NY 10017.

Studio: 2633 W. State Blvd., Fort Wayne, IN 46808.

Mailing Address: 2633 W. State Blvd., Fort Wayne, IN 46808.

Phone: 260-422-7474. **Fax:** 260-422-7702.

E-mail: feedback@wise33.com

Web Site: http://www.nbc33.com

Technical Facilities: Channel No. 33 (584-590 MHz). Authorized power: 589-kw max. visual, 58.9-kw aural. Antenna: 770-ft above av. terrain, 793-ft. above ground, 1593-ft. above sea level.

Latitude 41° 05' 36"
Longitude 85° 10' 28.47"

Requests CP for change to 562-kw max. visual, 785-ft above av. terrain, 776-ft. above ground, 1586-ft. above sea level; lat. 41° 05' 38.8", long. 85° 10' 36.1", BPCT-20070123AAW.

Note: Latitude and longitude coordinates shown are based on the North American Datum of 1927 (NAD 27) as currently required by the Mass Media Bureau of the FCC.

Multichannel TV Sound: Stereo only.

Satellite Earth Stations: Transmitter Advanced Broadcasting; AFC, 3.7-meter KC-band; Comtech, 5-meter C-band; Standard Communications, M/A-Com receivers.

News Service: AP.

Ownership: Granite Broadcasting Corp. (Group Owner).

Began Operation: November 21, 1953. Transfer from W. Don Cornwell to SP Granite LLC (Silver Point Capital) as part of Chapter 11 reorganization approved by FCC May 21, 2007. Involuntary transfer to debtor in possession approved by FCC December 20, 2006. Sale to present owner by New Vision Group LLC approved by FCC December 8, 2004. Sale to New Vision Group LLC by Corporation for General Trade (Joseph R. Cloutier Trust) approved by FCC December 19, 2002. Sale to Corporation for General Trade (Joseph R. Cloutier Trust) by Wabash Valley Broadcasting Corp. approved by FCC November 23, 1983. Sale to Wabash Valley Broadcasting Corp. by Federated Media Inc. approved by FCC July 30, 1974. Sale to FMI by Truth Publishing Co. approved by FCC March 10, 1971. Sale to Truth Publishing Co. by Clarence L. Schust, H. Leslie Popp & associates approved by FCC March 13, 1957.

Represented (sales): Blair Television.

Represented (legal): Akin, Gump, Strauss, Hauer & Feld LLP.

Personnel:

John Dawson, General Manager & General Sales Manager.

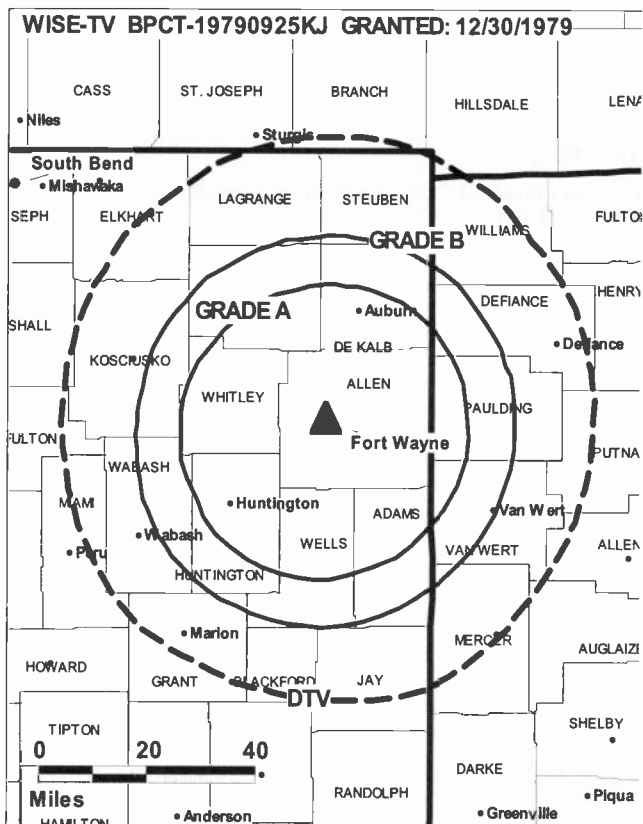
Sherry Avara, Local Sales Manager.

Dave Stephens, National Sales Manager.

Matt Kyle, Chief Engineer.

Ed Shick, Business Manager.

Tad Frank, Promotion & Marketing Manager.



© 2008 Warren Communications News

Diana Burns, Traffic Manager.

City of License: Fort Wayne. **Station DMA:** Fort Wayne, IN. **Rank:** 107.

Circulation © 2007 Nielsen. Coverage based on Nielsen study.

GrandTotal	Cable TV Households	Non-cable TV Households	Total TV Households
Estimated Station Totals *	174,170	220,730	394,900
Average Weekly Circulation (2007)	85,476	103,334	188,810
Average Daily Circulation (2007)			80,505
Station DMA Total	Cable TV Households	Non-cable TV Households	Total TV Households
Estimated Station Totals *	114,070	157,480	271,550
Average Weekly Circulation (2007)	75,229	94,927	170,156
Average Daily Circulation (2007)			74,635
Other DMA Total	Cable TV Households	Non-cable TV Households	Total TV Households
Estimated Station Totals *	60,100	63,250	123,350
Average Weekly Circulation (2007)	10,247	8,407	18,654
Average Daily Circulation (2007)			5,870

*Estimated station totals are sums of the Nielsen TV and Cable TV household estimates for each county in which the station registers viewing of more than 5% as per the Nielsen Survey Methods.

WPTA
Ch. 21
Network Service: ABC.

Licensee: Malara Broadcast Group of Fort Wayne Licensee LLC, 9257 Bailey Ln, Fairfax, VA 22031-1903.

Studio: 3401 Butler Rd., Fort Wayne, IN 46808.

Mailing Address: PO Box 2121, Fort Wayne, IN 46801.

Phone: 260-483-0584; 260-483-8111. **Fax:** 260-483-2568.

E-mail: wpta@wpta.com

Web Site: http://www.wpta.com

Technical Facilities: Channel No. 21 (512-518 MHz). Authorized power: 562-kw max. & 490-kw horizontal visual, 56.2-kw & 49-kw horizontal aural. Antenna: 740-ft above av. terrain, 770-ft. above ground, 1582-ft. above sea level.

Latitude 41° 06' 08"
Longitude 85° 11' 04"

Holds CP for change to 735-ft above av. terrain, 745-ft. above ground, 1542-ft. above sea level; lat. 41° 06' 07.9", long. 85° 11' 04.9", BPCT-20041029ADU.

Transmitter: 3401 Butler Rd.

Note: Latitude and longitude coordinates shown are based on the North American Datum of 1927 (NAD 27) as currently required by the Mass Media Bureau of the FCC.

Satellite Earth Stations: Transmitter Harris; Andrew, 4.5-meter KC-band; Andrew, 4.5-meter C-band; Andrew, 7-meter C-band; Microdyne, 7.3-meter C-band; Tiernan, Scientific-Atlanta, Microdyne, Avantek, Andrew receivers.

News Services: UPI, NIWS, AP, ABC NewsOne.

Ownership: TCM Media Associates LLC (Group Owner).

Began Operation: September 28, 1957. Sale to present owner by Granite Broadcasting Corp. approved by FCC December 8, 2004. Sale to Granite Broadcasting Corp. by Pulitzer Publishing Co. approved by FCC September 25, 1989. Sale to Pulitzer by Gannett Co. Inc. approved by FCC May 12, 1983. Merger of Combined Communications with Gannett Co. approved by FCC June 7, 1979. Sale to Combined by Sarkes Tarzian Inc. approved by FCC April 4, 1973.

Represented (sales): Continental Television Sales.

Represented (legal): Wolf, Block, Schorr & Solis-Cohen LLP.

Personnel:
Chris Fedele, President & General Manager.

Doug Barrow, General Sales Manager.

Lynn Dziedzic, National Sales Manager.

Kristine Putt, Regional Sales Manager.

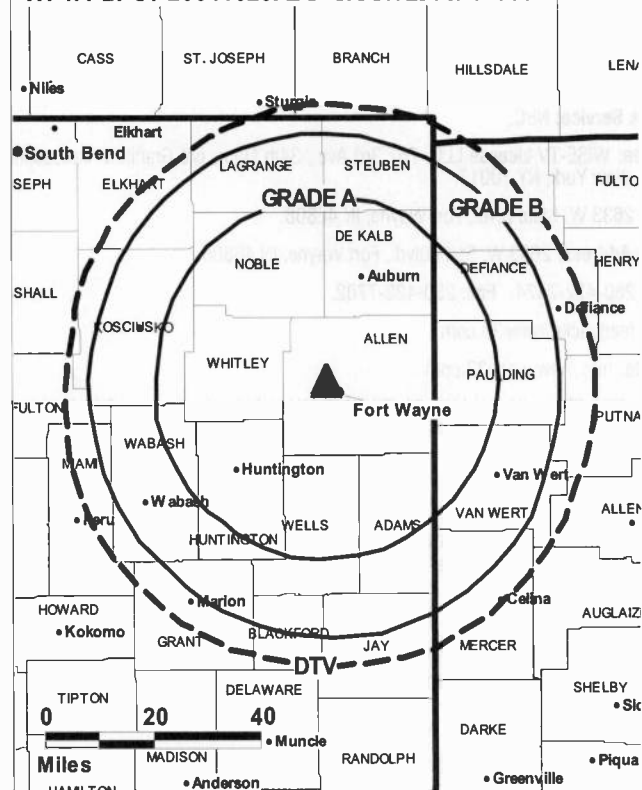
Don Bradley, News Director.

Bret Angel, Chief Engineer.

Debbie Sand, Business Manager.

Adrian Guenther, Promotions Manager.

Jim Turcovsky, Production Manager.

WPTA BPCT-20041029ADU GRANTED: 6/2/2005


© 2008 Warren Communications News

Georgeann Lauer, Traffic Manager.

City of License: Fort Wayne. **Station DMA:** Fort Wayne, IN. **Rank:** 107.

Circulation © 2007 Nielsen. Coverage based on Nielsen study.

GrandTotal	Cable TV Households	Non-cable TV Households	Total TV Households
Estimated Station Totals *	223,540	245,580	469,120
Average Weekly Circulation (2007)	106,599	125,631	232,230
Average Daily Circulation (2007)			110,493
Station DMA Total	Cable TV Households	Non-cable TV Households	Total TV Households
Estimated Station Totals *	114,070	157,480	271,550
Average Weekly Circulation (2007)	83,513	111,562	195,075
Average Daily Circulation (2007)			97,591
Other DMA Total	Cable TV Households	Non-cable TV Households	Total TV Households
Estimated Station Totals *	109,470	88,100	197,570
Average Weekly Circulation (2007)	23,086	14,069	37,155
Average Daily Circulation (2007)			12,902

*Estimated station totals are sums of the Nielsen TV and Cable TV household estimates for each county in which the station registers viewing of more than 5% as per the Nielsen Survey Methods.

WPTA-DT
Ch. 24

Network Service: CW, ABC.

Licensee: Malara Broadcast Group of Fort Wayne Licensee LLC, 9257 Bailey Ln, Fairfax, VA 22031-1903.

Studio: 3401 Butler Rd., Fort Wayne, IN 46808.

Mailing Address: PO Box 2121, Fort Wayne, IN 46801.

Phone: 260-483-0584; 260-483-8111. **Fax:** 260-483-2568.

E-mail: wpta@wpta.com

Web Site: http://www.wpta.com

Technical Facilities: Channel No. 24 (530-536 MHz). Authorized power: 335-kw max. visual, aural. Antenna: 736-ft above av. terrain, 746-ft. above ground, 1543-ft. above sea level.

Latitude	41°	006'	007"
Longitude	85°	11'	004"

Note: Latitude and longitude coordinates shown are based on the North American Datum of 1927 (NAD 27) as currently required by the Mass Media Bureau of the FCC.

Ownership: TCM Media Associates LLC (Group Owner).

Began Operation: Station operating; no on-air date

Represented (legal): Wolf, Block, Schorr & Solis-Cohen LLP.

Represented (sales): Continental Television Sales.

Personnel:

Chris Fedele, President & General Manager.

Doug Barrow, General Sales Manager.

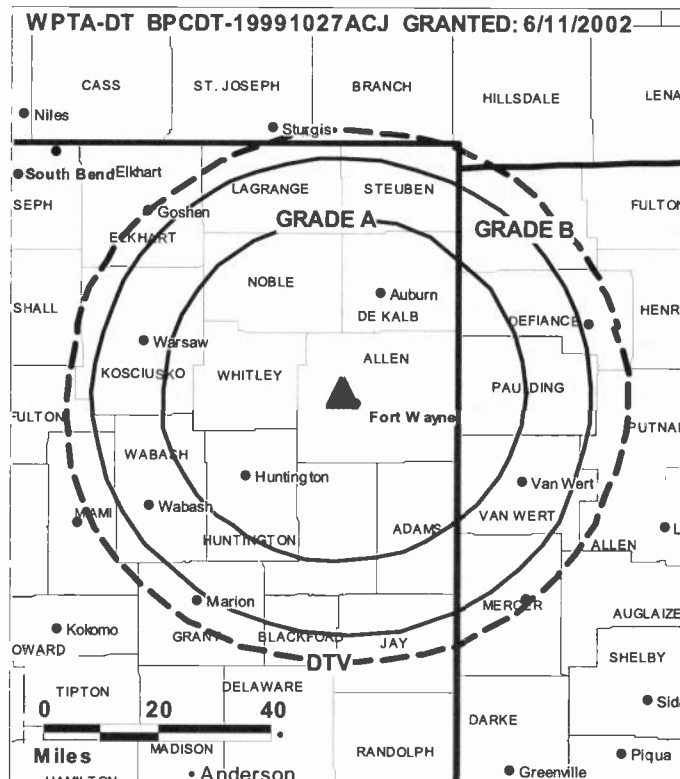
Lynn Dziedzic, National Sales Manager.

Kristine Putt, Regional Sales Manager.

Don Bradley, News Director.

Bret Angel, Chief Engineer.

Debbie Sand, Business Manager.



© 2008 Warren Communications News

Adrian Guenther, Promotions Manager.

Jim Turcovsky, Production Manager.

Georgeann Lauer, Traffic Manager.

City of License: Fort Wayne. **Station DMA:** Fort Wayne, IN. **Rank:** 107.

Nielsen Data: Not available.

WPWR-DT
Ch. 51

Network Service: MNT.

Licensee: Fox Television Stations Inc., 5151 Wisconsin Ave. NW, c/o Molly Pauker, Washington, DC 20016.

Studio: 205 N. Michigan Ave., Chicago, IL 60601.

Mailing Address: 205 N. Michigan Ave., Suite 200, Chicago, IL 60601.

Phone: 312-565-5532. **Fax:** 312-819-1332.

Web Site: <http://www.my50chicago.com/>

Technical Facilities: Channel No. 51 (692-698 MHz). Authorized power: 1000-kw max. visual, aural. Antenna: 1716-ft above av. terrain, 1713-ft. above ground, 2306-ft. above sea level.

Latitude	41°	52'	44"
Longitude	87°	38'	17"

Note: Latitude and longitude coordinates shown are based on the North American Datum of 1927 (NAD 27) as currently required by the Mass Media Bureau of the FCC.

Ownership: Fox Television Holdings Inc. (Group Owner).

Began Operation: March 12, 2002. High Definition.

Represented (legal): Skadden, Arps, Slate, Meagher & Flom LLP.

Personnel:

Patrick Mullen, Vice President & General Manager.

Cathy Coghlan, Vice President, General Sales.

John Nuck, Vice President, Program & Administration.

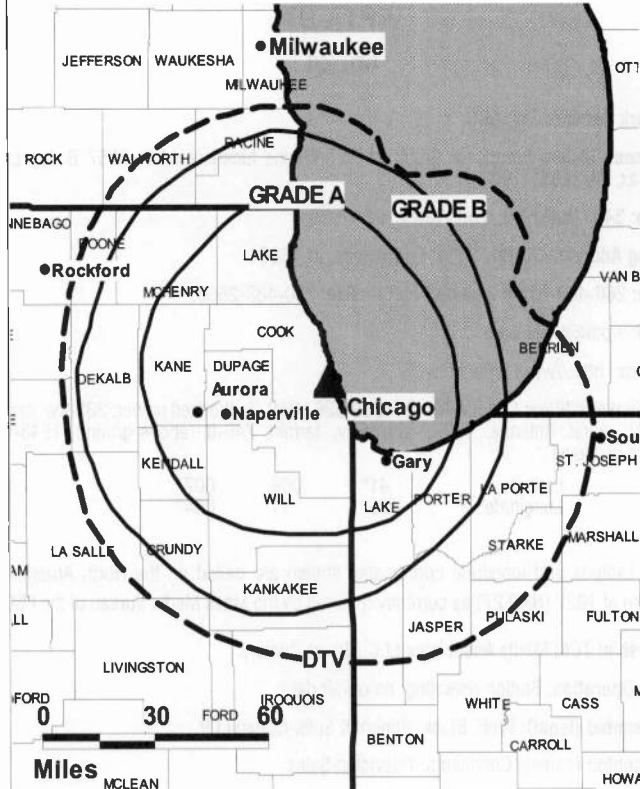
Jim Marketti, Vice President, Creative Services.

John Baich, Vice President, Engineering.

Carrie Conzelman, Finance Director.

Jenny Maroney, Local Sales Manager.

WPWR-DT BPCDT-19991101ALA GRANTED: 6/4/2001



© 2008 Warren Communications News

Lisa Pizana, Traffic Manager.

Wanda Wells, Public Affairs Manager.

City of License: Gary. **Station DMA:** Chicago, IL. **Rank:** 3.

Nielsen Data: Not available.

Network Service: MNT.

Studio: 205 N. Michigan Ave., Chicago, IL 60601.

Mailing Address: 205 N. Michigan Ave., Suite 200, Chicago, IL 60601.

Phone: 312-565-5532. Fax: 312-819-1332.

Web Site: <http://www.my50chicago.com/>

Technical Facilities: Channel No. 50 (686-692 MHz). Authorized power: 5000-kw max. visual, 500-kw aural. Antenna: 1623-ft above av. terrain, 1627-ft. above ground, 2222-ft. above sea level.

Latitude	41°	52'	44"
Longitude	87°	38'	10"

Transmitter: Sears Tower, 233 S. Wacker Dr.

Note: Latitude and longitude coordinates shown are based on the North American Datum of 1927 (NAD 27) as currently required by the Mass Media Bureau of the FCC.

Multichannel TV Sound: Stereo only.

Satellite Earth Stations: Transmitter Comark; Comtech, 5-meter KC-band; Comtech, 7.3-meter C-band.

AM Affiliate: WSBC, 1-kw, 1240 kHz. WCFJ, 1-kw, 1470 kHz.

News Service: CNN Newsource.

Ownership: Fox Television Holdings Inc. (Group Owner).

Began Operation: January 1, 1987. Sale to present owner by Newsweb Corp. (Fred Eychaner) approved by FCC August 12, 2002. Sale to Newsweb Corp. (Fred Eychaner) by New Metro West Corp. (Channel 50 TV) approved by FCC Dec. 12, 1991

Represented (sales): Blair Television.

Represented (legal): Skadden, Arps, Slate, Meagher & Flom LLP.

Represented (engineering): E. Harold Munn Jr. & Associates Inc.

Represented (engineering): du Treil, Lundin & Rackley Inc.

Personnel:

Patrick Mullen, Vice President & General Manager.

Cathy Coghlan, Vice President, Sales,

Jim Marketti, Vice President & Creative Services Manager,

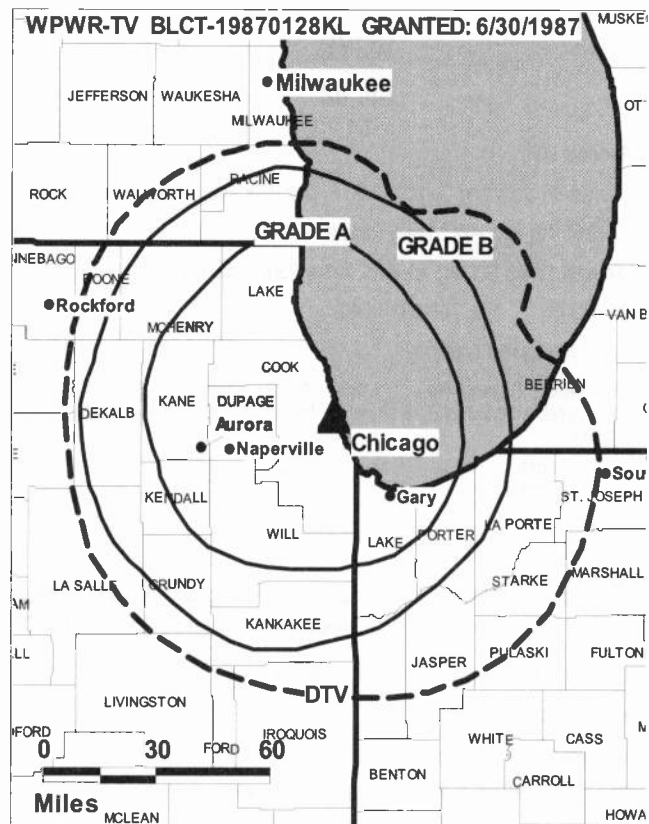
John Nuck, Vice President, Programming & Administration.

John Baich, Vice President, Engineering.

Carrie Conzelman, Finance Director,

Jenny Maroney, Local Sales Manager.

Lisa Pizana, Traffic Director,



© 2008 Warren Communications News

Wanda Wells, Public Affairs Manager,

City of License: Gary. **Station DMA:** Chicago, IL. **Rank:** 3.

Circulation © 2007 Nielsen. Coverage based on Nielsen study.

GrandTotal	Cable TV Households	Non-cable TV Households	Total TV Households
Estimated Station Totals *	2,096,230	1,283,220	3,379,450
Average Weekly Circulation (2007)	796,532	399,091	1,195,623
Average Daily Circulation (2007)			348,462
Station DMA Total	Cable TV Households	Non-cable TV Households	Total TV Households
Estimated Station Totals *	2,091,700	1,263,180	3,354,880
Average Weekly Circulation (2007)	796,260	396,981	1,193,241
Average Daily Circulation (2007)			348,195
Other DMA Total	Cable TV Households	Non-cable TV Households	Total TV Households
Estimated Station Totals *	4,530	20,040	24,570
Average Weekly Circulation (2007)	272	2,110	2,382
Average Daily Circulation (2007)			267

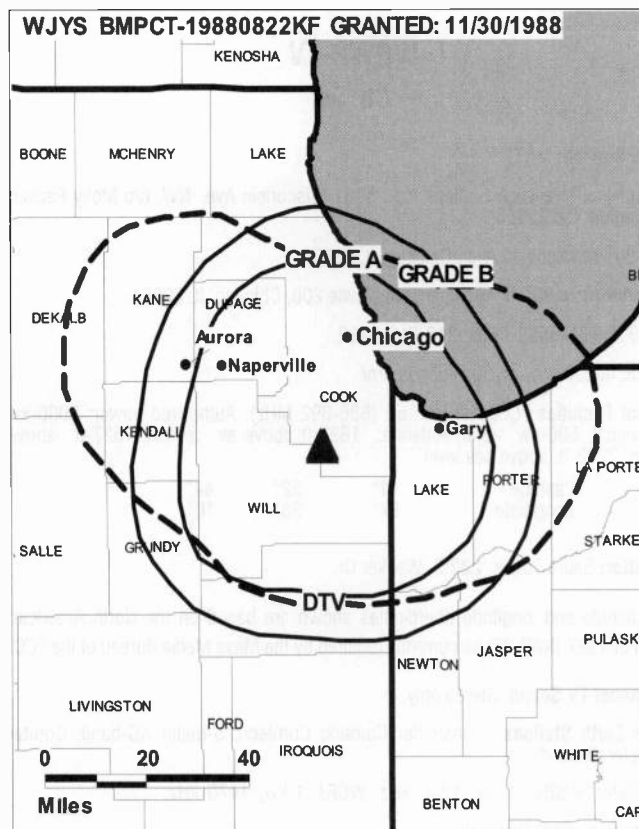
*Estimated station totals are sums of the Nielsen TV and Cable TV household estimates for each county in which the station registers viewing of more than 5% as per the Nielsen Survey Methods.

WJYS**Ch. 62****Network Service:** IND.**Licensee:** Jovon Broadcasting Corp., 18600 S. Oak Park Ave., Tinley Park, IL 60477.**Studio:** 18600 S. Oak Park Ave., Tinley Park, IL 60477.**Mailing Address:** 18600 S. Oak Park Ave., Tinley Park, IL 60477.**Phone:** 708-633-0001. **Fax:** 708-633-0040.**E-mail:** jradcliffe@wjystv62.net**Technical Facilities:** Channel No. 62 (758-764 MHz). Authorized power: 5000-kw max. visual, aural. Antenna: 479-ft above av. terrain, 472-ft. above ground, 1165-ft. above sea level.

Latitude	41°	33'	10"
Longitude	87°	47'	09"

Transmitter: 1.2-mi. S of Tinley Park.**Note:** Latitude and longitude coordinates shown are based on the North American Datum of 1927 (NAD 27) as currently required by the Mass Media Bureau of the FCC.**Ownership:** Jovon Broadcasting Corp. (Group Owner).**Began Operation:** March 2, 1991.**Represented (legal):** Dow Lohnes PLLC.**Represented (engineering):** E. Harold Munn Jr. & Associates Inc.**Personnel:****Lonnie Radcliff**, Executive Vice President & General Sales Manager.**Joseph Stroud**, General Manager.**Jan Heritage**, Program Director & Traffic Manager.**City of License:** Hammond. **Station DMA:** Chicago, IL. **Rank:** 3.

FULLY SEARCHABLE • CONTINUOUSLY UPDATED • DISCOUNT RATES FOR PRINT PURCHASERS

For more information call 800-771-9202 or visit www.warren-news.com

© 2008 Warren Communications News

Circulation © 2007 Nielsen. Coverage based on Nielsen study.

GrandTotal	Cable TV Households	Non-cable TV Households	Total TV Households
Estimated Station Totals *	1,586,970	71,360	1,658,330
Average Weekly Circulation (2007)	147,495	3,853	151,348
Average Daily Circulation (2007)			29,968

Station DMA Total	Cable TV Households	Non-cable TV Households	Total TV Households
Estimated Station Totals *	1,586,970	71,360	1,658,330
Average Weekly Circulation (2007)	147,495	3,853	151,348
Average Daily Circulation (2007)			29,968

*Estimated station totals are sums of the Nielsen TV and Cable TV household estimates for each county in which the station registers viewing of more than 5% as per the Nielsen Survey Methods.

WJYS-DT
Ch. 36

Network Service: IND.

Licensee: Jovon Broadcasting Corp., 18600 S. Oak Park Ave., Tinley Park, IL 60477.

Studio: 18600 S. Oak Park Ave., Tinley Park, IN 60477.

Mailing Address: 18600 S. Oak Park Ave., Tinley Park, IL 60477.

Phone: 708-633-0001. **Fax:** 708-633-0040.

E-mail: jradcliffe@wjystv62.net

Technical Facilities: Channel No. 36 (602-608 MHz). Authorized power: 50-kw max. visual, aural. Antenna: 1493-ft above av. terrain, 1497-ft. above ground, 2092-ft. above sea level.

Latitude	41°	52'	44"
Longitude	87°	38'	10"

Transmitter: Sears Tower, 233 S. Wacker Dr., Chicago, IL.

Note: Latitude and longitude coordinates shown are based on the North American Datum of 1927 (NAD 27) as currently required by the Mass Media Bureau of the FCC.

Ownership: Jovon Broadcasting Corp. (Group Owner).

Began Operation: August 1, 2002. Standard Definition.

Personnel:

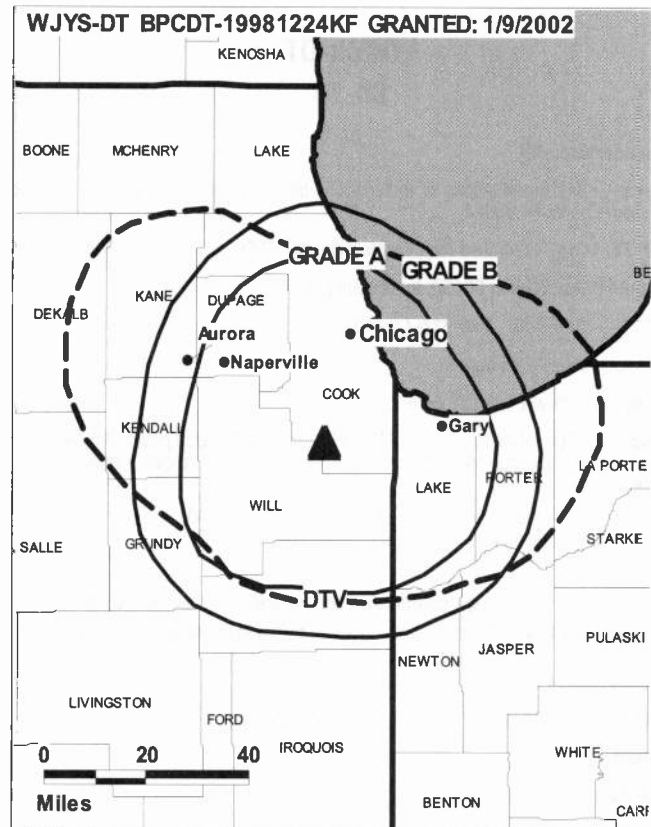
Lonnie Radcliffe, Executive Vice President & General Sales Manager.

Joseph A. Stroud, General Manager.

Jan Heritage, Program Director & Traffic Manager.

City of License: Hammond. **Station DMA:** Chicago, IL. **Rank:** 3.

Nielsen Data: Not available.



© 2008 Warren Communications News

WHMB-DT

Ch. 16

Network Service: IND.

Licensee: LeSea Broadcasting of Indianapolis Inc., PO Box 12, 61300 S. Ironwood Rd., South Bend, IN 46624.

WHMB-TV: 10511 Greenfield Ave., Noblesville, IN 46060.

Mailing Address: PO Box 50450, Indianapolis, IN 46250.

Phone: 317-773-5050. **Fax:** 317-776-4051.

E-mail: kpasson@leseas.com

Web Site: <http://www.whmbtv.com>

Technical Facilities: Channel No. 16 (482-488 MHz). Authorized power: 163-kw max. visual, aural. Antenna: 991-ft above av. terrain, 992-ft. above ground, 1827-ft. above sea level.

Latitude	39°	53'	40"
Longitude	86°	12'	21"

Note: Latitude and longitude coordinates shown are based on the North American Datum of 1927 (NAD 27) as currently required by the Mass Media Bureau of the FCC.

Ownership: LeSea Broadcasting Corp. (Group Owner).

Began Operation: December 2, 2002. Standard Definition.

Personnel:

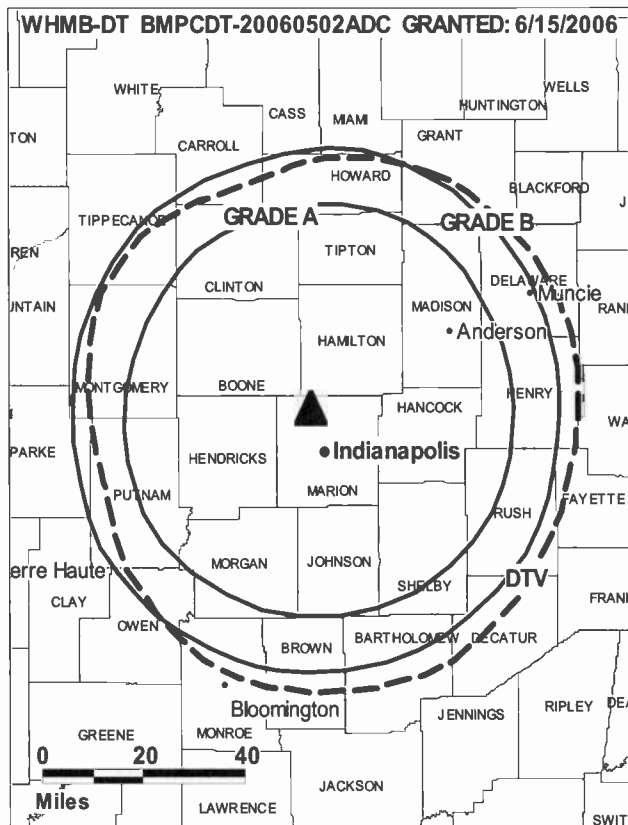
Keith Passon, General Manager.

Steve Whitesell, Chief Engineer.

Jeff Elliott, Production Manager.

Karen Robinson, Office & Traffic Manager.

City of License: Indianapolis. **Station DMA:** Indianapolis, IN. **Rank:** 26.



Nielsen Data: Not available.

WHMB-TV

Ch. 40

Network Service: IND.

Licensee: LeSea Broadcasting of Indianapolis Inc., PO Box 12, 61300 S. Ironwood Rd, South Bend, IN 46624.

WHMB-TV: 10511 Greenfield Ave., Noblesville, IN 46060.

Mailing Address: PO Box 50450, Indianapolis, IN 46250.

Phone: 317-773-5050. **Fax:** 317-776-4051.

E-mail: kpasson@leseas.com

Web Site: <http://www.whmbtv.com>

Technical Facilities: Channel No. 40 (626-632 MHz). Authorized power: 2090-kw max. & 1579-kw horizontal visual, 209-kw & 157.9-kw horizontal aural. Antenna: 990-ft above av. terrain, 980-ft. above ground, 1815-ft. above sea level.

Latitude	39°	53'	40"
Longitude	86°	12'	21"

Transmitter: 7701 Walnut Dr., Indianapolis.

Note: Latitude and longitude coordinates shown are based on the North American Datum of 1927 (NAD 27) as currently required by the Mass Media Bureau of the FCC.

Ownership: LeSea Broadcasting Corp. (Group Owner).

Began Operation: January 25, 1971. Sale to present owner by Dr. Wendell Hansen approved by FCC August 15, 1972.

Personnel:

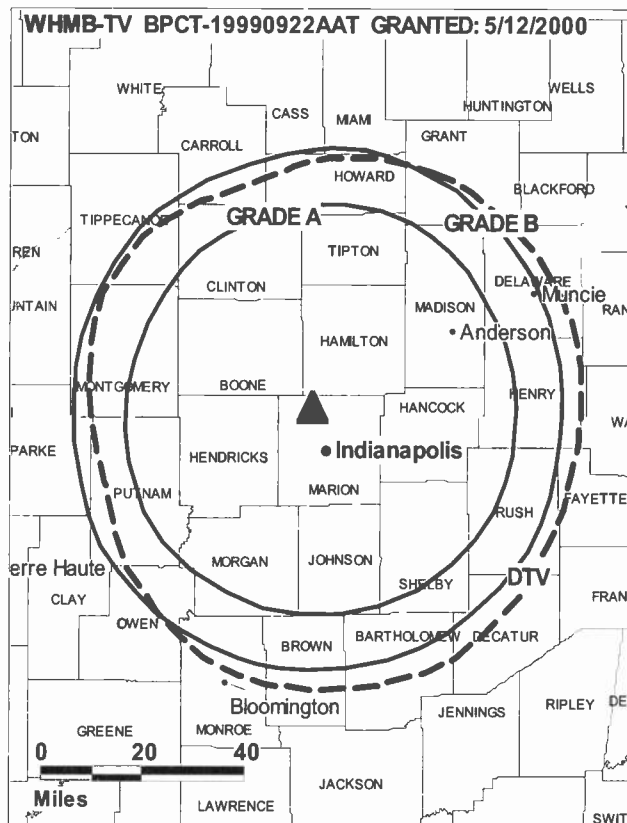
Keith Passon, General Manager.

Steve Whitesell, Chief Engineer.

Jeff Elliott, Production Manager.

Karen Robinson, Office & Traffic Manager.

City of License: Indianapolis. **Station DMA:** Indianapolis, IN. **Rank:** 26.



© 2008 Warren Communications News

Circulation © 2007 Nielsen. Coverage based on Nielsen study.

GrandTotal	Cable TV Households	Non-cable TV Households	Total TV Households
Estimated Station Totals *	562,540	381,260	943,800
Average Weekly Circulation (2007)	55,151	38,274	93,425
Average Daily Circulation (2007)			31,101
Station DMA Total	Cable TV Households	Non-cable TV Households	Total TV Households
Estimated Station Totals *	515,150	365,620	880,770
Average Weekly Circulation (2007)	51,556	37,383	88,939
Average Daily Circulation (2007)			30,047
Other DMA Total	Cable TV Households	Non-cable TV Households	Total TV Households
Estimated Station Totals *	47,390	15,640	63,030
Average Weekly Circulation (2007)	3,595	891	4,486
Average Daily Circulation (2007)			1,054

*Estimated station totals are sums of the Nielsen TV and Cable TV household estimates for each county in which the station registers viewing of more than 5% as per the Nielsen Survey Methods.

The industry bible...

Consumer Electronics Daily

Warren Communications News

Free 30-day trial—call 800-771-9202 or visit www.warren-news.com

WISH-DT

Ch. 9

Network Service: CBS.

Licensee: Indiana Broadcasting LLC, PO Box 7088, Indianapolis, IN 46207.

Studio: 1950 N. Meridian St., Indianapolis, IN 46202.

Mailing Address: PO Box 7088, Indianapolis, IN 46207.

Phone: 317-923-8888. **Fax:** 317-926-1144.

E-mail: tvanbibber@wishtv.com

Web Site: http://www.wishtv.com

Technical Facilities: Channel No. 9 (186-192 MHz). Authorized power: 19.5-kw visual, aural. Antenna: 932-ft above av. terrain, 938-ft. above ground, 1755-ft. above sea level.

Latitude	39°	53'	25"
Longitude	86°	12'	20"

Transmitter: 7619 Walnut Dr., Marion County.

Note: Latitude and longitude coordinates shown are based on the North American Datum of 1927 (NAD 27) as currently required by the Mass Media Bureau of the FCC.

Ownership: LIN TV Corp. (Group Owner).

Began Operation: December 17, 1998. High Definition.

Represented (sales): Petry Television Inc.

Represented (engineering): du Treil, Lundin & Rackley Inc.

Personnel:

Jeff White, General Manager.

Denise Daniels, Senior Sales Manager.

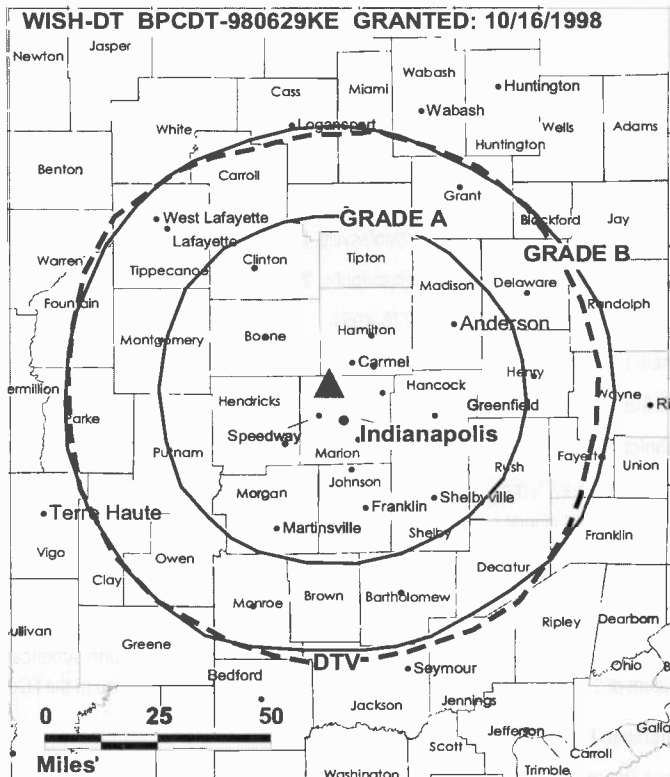
Allen Douglas, Sales Manager.

Tom Cochrun, News Director.

Terry Van Bibber, Chief Engineer.

Joe Wertenberger, Business Manager.

Rick Thedwall, Program Director.



© 2008 Warren Communications News

Carol Sergi, Director of Marketing Development.

Scott Hainey, Promotion & Creative Services Director.

Becky Hardy, Production Manager.

Lynn Gizeley, Research Director.

City of License: Indianapolis. **Station DMA:** Indianapolis, IN. **Rank:** 26.

Nielsen Data: Not available.

WISH-TV

Ch. 8

Network Service: CBS.

Licensee: Indiana Broadcasting LLC, PO Box 7088, Indianapolis, IN 46207.

Studio: 1950 N. Meridian St., Indianapolis, IN 46202.

Mailing Address: PO Box 7088, Indianapolis, IN 46207.

Phone: 317-923-8888. **Fax:** 317-926-1144.

E-mail: tvanbibber@wishv.com

Web Site: http://www.wishv.com

Technical Facilities: Channel No. 8 (180-186 MHz). Authorized power: 316-kw visual, 42.7-kw aural. Antenna: 1001-ft above av. terrain, 1007-ft. above ground, 1827-ft. above sea level.

Latitude 39° 53' 25"
Longitude 86° 12' 20"

Transmitter: 7619 Walnut Dr., Marion County.

Note: Latitude and longitude coordinates shown are based on the North American Datum of 1927 (NAD 27) as currently required by the Mass Media Bureau of the FCC.

Multichannel TV Sound: Stereo only.

Satellite Earth Stations: Transmitter Larcen; Scientific-Atlanta, 4.5-meter C-band; Scientific-Atlanta, 5-meter Ku-band; Scientific-Atlanta, 7-meter C-band; Scientific-Atlanta, 10-meter C-band.

SNG Mobile Dish: Ku-band.

Ownership: LIN TV Corp. (Group Owner).

Began Operation: July 1, 1954. Sale to Corinthian Broadcasting, along with WANE-TV-AM, Fort Wayne, approved by FCC October 10, 1956 (Television Digest, Vol. 12:34, 41). Sale to LIN Broadcasting by Corinthian approved by FCC November 28, 1983 (Vol. 23: 36). Sale of controlling interest in LIN to Hicks, Muse, Tate, & Furst from AT&T approved by FCC March 2, 1998 (Vol. 37:33, 42, 43; 38:2, 10). Sale to Chancellor Media Corp. dismissed (Vol. 38:28; 39:12).

Represented (sales): Petry Television Inc.

Represented (engineering): du Treil, Lundin & Rackley Inc.

Personnel:

Jeff White, General Manager.

Denise Daniels, Senior Sales Manager.

Allen Douglas, Sales Manager.

Tom Cochran, News Director.

Terry Van Bibber, Chief Engineer.

Joe Wertenberger, Business Manager.

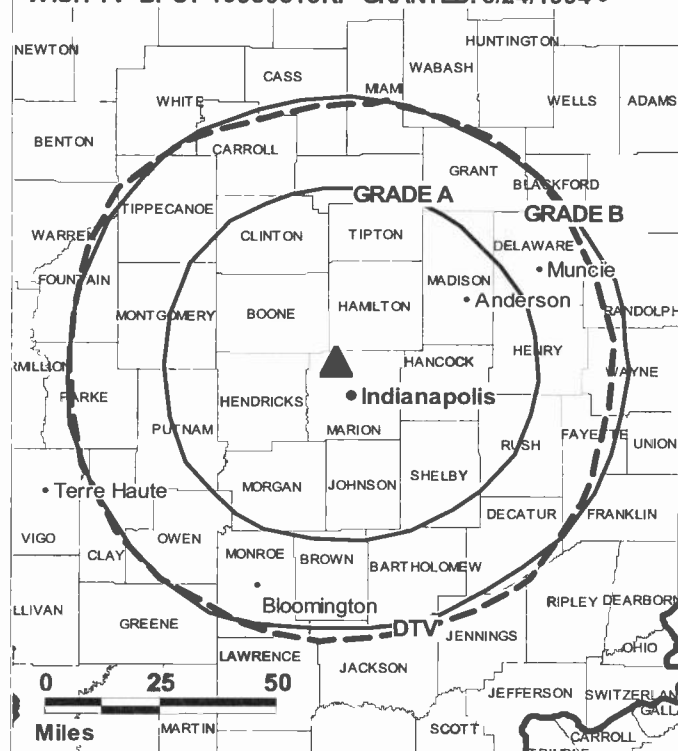
Rick Thedwall, Program Director.

Carol Sergi, Director of Marketing Development.

Scott Hainey, Promotion & Creative Services Director.

Becky Hardy, Production Manager.

WISH-TV BPCT-19930518KF GRANTED: 6/24/1994 •



© 2008 Warren Communications News

Lynn Gizeley, Research Director.

City of License: Indianapolis. **Station DMA:** Indianapolis, IN. **Rank:** 26.

Circulation © 2007 Nielsen. Coverage based on Nielsen study.

GrandTotal	Cable TV Households	Non-cable TV Households	Total TV Households
Estimated Station Totals *	681,670	533,650	1,215,320
Average Weekly Circulation (2007)	465,260	314,724	779,984
Average Daily Circulation (2007)			392,346
Station DMA Total	Cable TV Households	Non-cable TV Households	Total TV Households
Estimated Station Totals *	583,400	458,070	1,041,470
Average Weekly Circulation (2007)	425,509	304,427	729,936
Average Daily Circulation (2007)			370,279
Other DMA Total	Cable TV Households	Non-cable TV Households	Total TV Households
Estimated Station Totals *	98,270	75,580	173,850
Average Weekly Circulation (2007)	39,751	10,297	50,048
Average Daily Circulation (2007)			22,067

*Estimated station totals are sums of the Nielsen TV and Cable TV household estimates for each county in which the station registers viewing of more than 5% as per the Nielsen Survey Methods.

WRTV
Ch. 6
Network Service: ABC.

Licensee: McGraw-Hill Broadcasting Co. Inc., 1330 N. Meridian St., Indianapolis, IN 46202.

Studio: 1330 N. Meridian St., Indianapolis, IN 46202.

Mailing Address: 1330 N. Meridian St., Indianapolis, IN 46202.

Phone: 317-635-9788. **Fax:** 317-269-1406.

E-mail: don.lundy@rtv6.com

Web Site: http://www.theindychannel.com

Technical Facilities: Channel No. 6 (82-88 MHz). Authorized power: 100-kw visual, 20-kw aural. Antenna: 915-ft above av. terrain, 922-ft. above ground, 1752-ft. above sea level.

Latitude	39°	53'	56.5"
Longitude	86°	12'	03.7"

Note: Latitude and longitude coordinates shown are based on the North American Datum of 1927 (NAD 27) as currently required by the Mass Media Bureau of the FCC.

Satellite Earth Stations: Transmitter Larcum; Microdyne, 3-meter Ku-band; Andrew, 4.5-meter C-band; Satcom Technologies, 5.5-meter Ku-band; Microdyne, 7.2-meter C-band; Andrew, 7.3-meter C-band; Microdyne, M/A-Com, Avantek receivers.

News Services: AP, ABC NewsOne.

Ownership: McGraw-Hill Broadcasting Co. Inc. (Group Owner).

Began Operation: May 30, 1949. Sale to present owner by Time Inc. approved by FCC March 8, 1972 (Television Digest, Vol. 12:10, 11). Sale to Time Inc. by H. M. Britner interests approved by FCC April 17, 1957 (Vol. 12:50, 51; 13:16).

Represented (sales): Harrington Righter & Parsons Inc. (HRP).

Represented (legal): Holland & Knight LLP.

Personnel:
Don Lundy, Vice President & General Manager.

Billy Byrd, General Sales Manager.

Monte Costes, Local Sales Manager.

Brad Wood, National Sales Manager.

Tim Larson, News Director.

Tim Boling, Engineering Director.

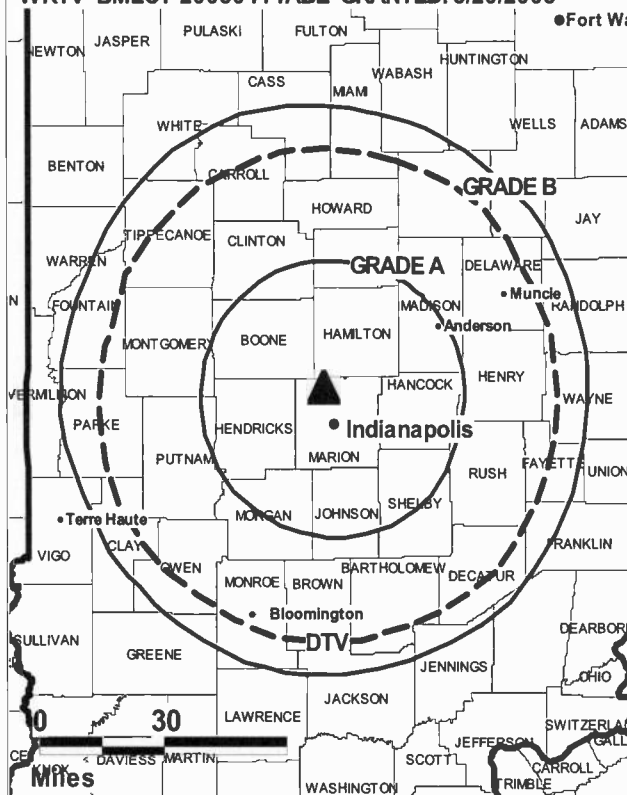
Jeff Grodey, Business Manager.

Paul Montgomery, Promotion & Program Director.

Kurt Swadener, Production Manager.

Debbie Bishop, Traffic Manager.

Christine Scott, Audience Relations Director.

WRTV BMLCT-20050414ABE GRANTED: 5/20/2005


© 2008 Warren Communications News

City of License: Indianapolis. **Station DMA:** Indianapolis, IN. **Rank:** 26.

Circulation © 2007 Nielsen. Coverage based on Nielsen study.

GrandTotal	Cable TV Households	Non-cable TV Households	Total TV Households
Estimated Station Totals *	720,870	533,120	1,253,990
Average Weekly Circulation (2007)	448,311	262,820	711,131
Average Daily Circulation (2007)			284,680
Station DMA Total	Cable TV Households	Non-cable TV Households	Total TV Households
Estimated Station Totals *	583,400	458,070	1,041,470
Average Weekly Circulation (2007)	386,397	251,292	637,689
Average Daily Circulation (2007)			261,321
Other DMA Total	Cable TV Households	Non-cable TV Households	Total TV Households
Estimated Station Totals *	137,470	75,050	212,520
Average Weekly Circulation (2007)	61,914	11,528	73,442
Average Daily Circulation (2007)			23,359

*Estimated station totals are sums of the Nielsen TV and Cable TV household estimates for each county in which the station registers viewing of more than 5% as per the Nielsen Survey Methods.

WRTV-DT
Ch. 25

Network Service: ABC.

Licensee: McGraw-Hill Broadcasting Co. Inc., 1330 N. Meridian St., Indianapolis, IN 46202-2364.

Studio: 1330 N. Meridian St., Indianapolis, IN 46202-2364.

Mailing Address: 1330 N. Meridian St., Indianapolis, IN 46202-2364.

Phone: 317-635-9788. **Fax:** 317-269-1406.

E-mail: don_lundy@wrtv.com

Web Site: <http://www.theindychannel.com>

Technical Facilities: Channel No. 25 (536-542 MHz). Authorized power: 898-kw max. visual, aural. Antenna: 965-ft above av. terrain, 971-ft. above ground, 1801-ft. above sea level.

Latitude	39°	53'	56.5"
Longitude	86°	12'	03.7"

Note: Latitude and longitude coordinates shown are based on the North American Datum of 1927 (NAD 27) as currently required by the Mass Media Bureau of the FCC.

Multichannel TV Sound: Stereo and separate audio program.

News Service: NewsChannel 64 on area cable.

Ownership: McGraw-Hill Broadcasting Co. Inc. (Group Owner).

Began Operation: September 16, 1999. Standard and High Definition.

Represented (legal): Holland & Knight LLP.

Represented (engineering): Cohen Dippell & Everist PC.

Personnel:

Don Lundy, Vice President & General Manager.

Billy Byrd, General Sales Manager.

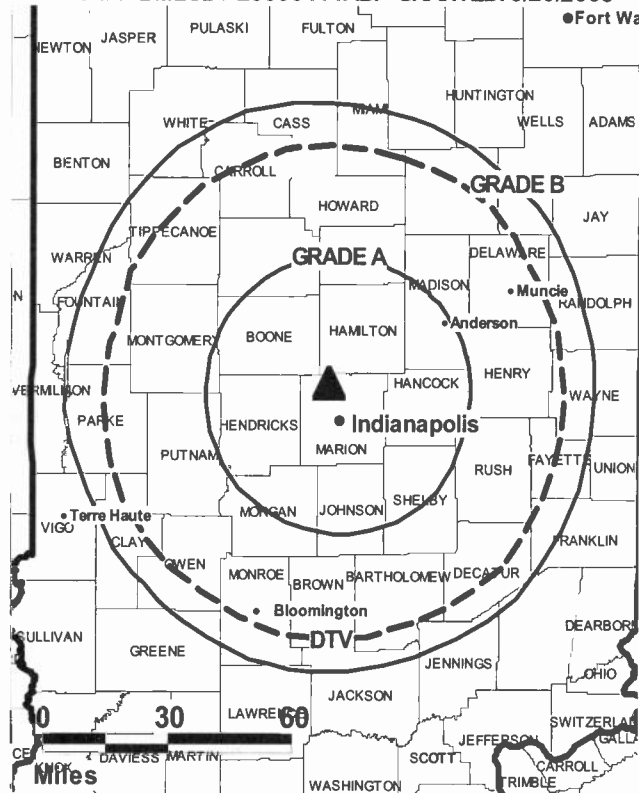
Monte Costes, Local Sales Manager.

Brad Wood, National Sales Manager.

Tim Larson, News Director.

Tim Boling, Engineering Director.

WRTV-DT BMLCDT-20050414ABF GRANTED: 5/20/2005



© 2008 Warren Communications News

Jeff Gradey, Business Manager.

Kurt Swadener, Production Manager.

Paul Montgomery, Promotion & Program Director.

Debbie Bishop, Traffic Manager.

Christine Scott, Audience Relations Director.

City of License: Indianapolis. **Station DMA:** Indianapolis, IN. **Rank:** 26.

Nielsen Data: Not available.

WTHR
Ch. 13

Network Service: NBC.

Licensee: VideoIndiana Inc., PO Box 1313, 1000 N. Meridian St., Indianapolis, IN 46206.

Studio: 1000 N. Meridian St., Indianapolis, IN 46204.

Mailing Address: PO Box 1313, Indianapolis, IN 46206.

Phone: 317-636-1313. **Fax:** 317-636-3717.

E-mail: 13news@wthr.com

Web Site: http://www.wthr.com

Technical Facilities: Channel No. 13 (210-216 MHz). Authorized power: 316-kw visual, 63.2-kw aural. Antenna: 980-ft above av. terrain, 1040-ft. above ground, 1860-ft. above sea level.

Latitude	39°	55'	43"
Longitude	86°	10'	55"

Transmitter: Ditch Rd. & 96th St.

Note: Latitude and longitude coordinates shown are based on the North American Datum of 1927 (NAD 27) as currently required by the Mass Media Bureau of the FCC.

Multichannel TV Sound: Stereo only.

Satellite Earth Stations: Transmitter Harris; RCA Americom, 3-meter Ku-band; Harris, 6-meter Ku-band; Harris, 6-meter Ku-band; Radiation Systems Inc., 6.1-meter KC-band; Harris, 8-meter C-band; Standard Communications, Harris receivers.

SNG Mobile Dish: Vertex, 2.5-meter Ku-band.

News Services: Sports News Satellite, NBC News Channel, CNN Newsource, AP.

LMA: Local marketing agreement with WIPX (X), Bloomington.

Ownership: Dispatch Broadcast Group (Group Owner).

Began Operation: October 30, 1957. Sale to present owner by Avco Broadcasting Corp. approved by FCC August 11, 1975 (Television Digest, Vol. 15:13, 21).

Represented (sales): Blair Television.

Represented (legal): Sidley Austin LLP.

Represented (engineering): David Steel & Associates Inc.

Personnel:

Richard Pegram, Senior Vice President & General Manager.

Al Grossniklaus, Operations & Engineering Director.

Tim Warner, Sales Director.

Betty Crockett, Local Sales Manager.

Steve Click, National Sales Manager.

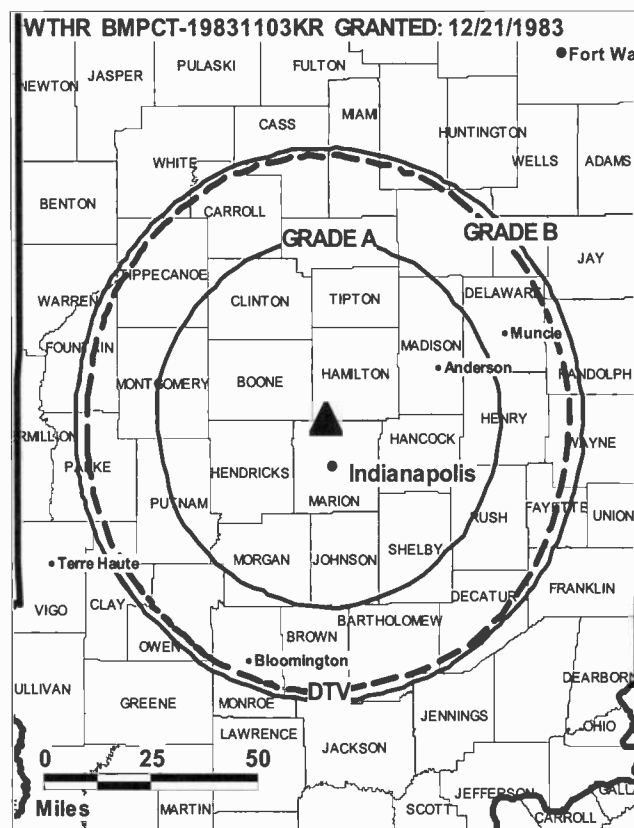
Jacques Natz, News Director.

Roger Bishop, Chief Engineer.

Judy McQuoid, Business Manager.

Tammy Clapsaddle, Treasurer.

Rod Porter, Program Manager.



© 2008 Warren Communications News

Jeff Dutton, Marketing Manager.

Andy Denniston, Research Director.

Randy White, Production Manager.

Peggy Fox, Traffic Manager.

City of License: Indianapolis. **Station DMA:** Indianapolis, IN. **Rank:** 26.

Circulation © 2007 Nielsen. Coverage based on Nielsen study.

GrandTotal	Cable TV Households	Non-cable TV Households	Total TV Households
Estimated Station Totals *	680,240	539,690	1,219,930
Average Weekly Circulation (2007)	517,199	328,371	845,570
Average Daily Circulation (2007)			468,560
Station DMA Total	Cable TV Households	Non-cable TV Households	Total TV Households
Estimated Station Totals *	583,400	458,070	1,041,470
Average Weekly Circulation (2007)	465,449	313,353	778,802
Average Daily Circulation (2007)			438,268
Other DMA Total	Cable TV Households	Non-cable TV Households	Total TV Households
Estimated Station Totals *	96,840	81,620	178,460
Average Weekly Circulation (2007)	51,750	15,018	66,768
Average Daily Circulation (2007)			30,292

*Estimated station totals are sums of the Nielsen TV and Cable TV household estimates for each county in which the station registers viewing of more than 5% as per the Nielsen Survey Methods.

WTHR-DT
Ch. 46

Network Service: NBC.

Licensee: VideoIndiana Inc., PO Box 1313, 1000 N. Meridian St., Indianapolis, IN 46206.

Studio: 1000 N. Meridian St., Indianapolis, IN 46204.

Mailing Address: PO Box 1313, Indianapolis, IN 46206.

Phone: 317-636-1313. **Fax:** 317-636-3717.

E-mail: 13news@wthr.com

Web Site: http://www.wthr.com

Technical Facilities: Channel No. 46 (662-668 MHz). Authorized power: 1000-kw max. visual, aural. Antenna: 869-ft above av. terrain, 888-ft. above ground, 1712-ft. above sea level.

Latitude	39°	55'	43"
Longitude	86°	10'	55"

Transmitter: Ditch Rd. at W. 96th St.

Note: Latitude and longitude coordinates shown are based on the North American Datum of 1927 (NAD 27) as currently required by the Mass Media Bureau of the FCC.

Ownership: Dispatch Broadcast Group (Group Owner).

Began Operation: September 26, 1998.

Represented (sales): Blair Television.

Represented (legal): Sidley Austin LLP.

Represented (engineering): Cohen Dippell & Everist PC.

Personnel:

Richard Pegram, Senior Vice President & General Sales Manager.

Al Grossniklaus, Operations & Engineering Director.

Tim Warner, Sales Director.

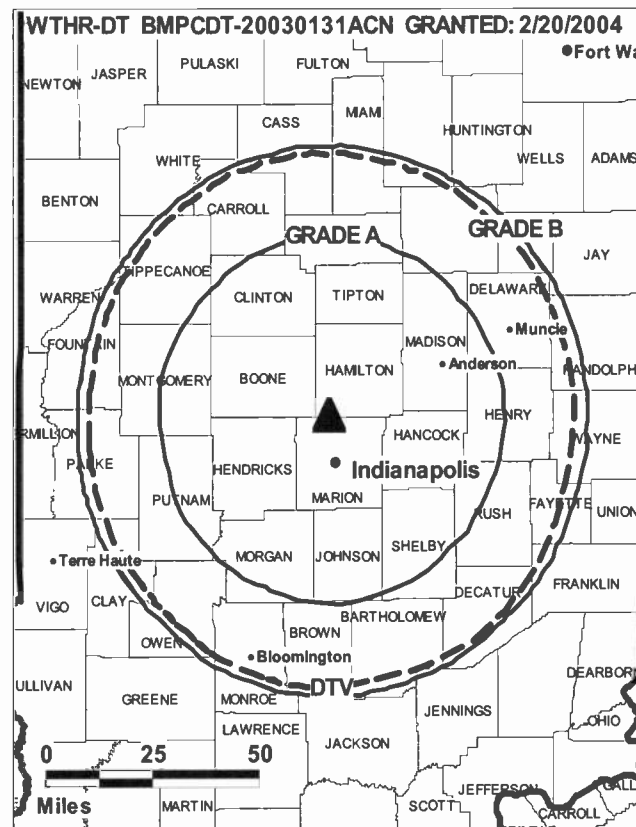
Betty Crockett, Local Sales Manager.

Steve Click, National Sales Director.

Jacques Natz, News Director.

Roger Bishop, Chief Engineer.

Judy McQuoid, Business Manager.



© 2008 Warren Communications News

Tammy Clapsaddle, Treasurer.

Rod Porter, Program Manager.

Jeff Dutton, Marketing Manager.

Andy Denniston, Research Director.

Randy White, Production Manager.

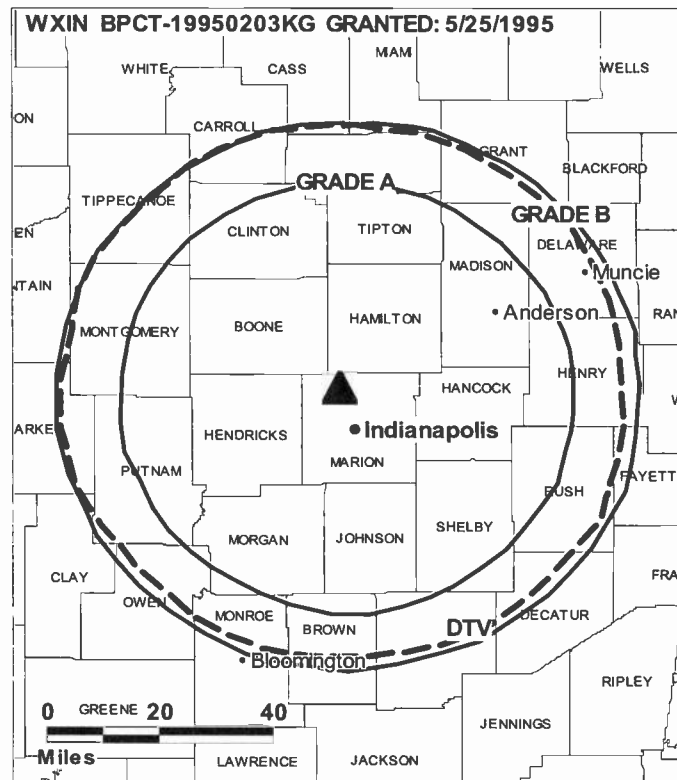
Peggy Fox, Traffic Manager.

City of License: Indianapolis. **Station DMA:** Indianapolis, IN. **Rank:** 26.

Nielsen Data: Not available.

WXIN**Ch. 59****Network Service:** FOX.**Licensee:** Tribune Television Co., 6910 Network Pl, Indianapolis, IN 46278.**Studio:** 6910 Network Place, Indianapolis, IN 46278.**Mailing Address:** 6910 Network Place, Indianapolis, IN 46278.**Phone:** 317-632-5900. **Fax:** 317-687-6534.**E-mail:** wxintv@mail.wx.in.com**Web Site:** http://www.fox59.com**Technical Facilities:** Channel No. 59 (740-746 MHz). Authorized power: 4500-kw max. visual, aural. Antenna: 997-ft above av. terrain, 1007-ft. above ground, 1818-ft. above sea level.

Latitude	39°	53'	20"
Longitude	86°	12'	007"

Note: Latitude and longitude coordinates shown are based on the North American Datum of 1927 (NAD 27) as currently required by the Mass Media Bureau of the FCC.**Multichannel TV Sound:** Stereo only.**Satellite Earth Stations:** Transmitter Comark; Harris, 4.6-meter C-band; Harris, 6.1-meter C-band; Harris receivers.**News Services:** Fox NewsEdge, CNN Newsource, AP.**Ownership:** Tribune Broadcasting Co. (Group Owner).**Began Operation:** February 1, 1984. Transfer of control to present owner by Renaissance Communications approved by FCC March 20, 1997 (Television Digest, Vol. 36:28, 37:13). Sale to Renaissance Communications by Chase Communications Inc. approved by FCC January 11, 1993. Sale to Chase by Outlet Communications approved by FCC January 23, 1990 (Vol. 29:33, 30:13). Sale to Outlet Communications by USA Communications Inc. approved by FCC December 26, 1984.**Represented (legal):** Sidley Austin LLP.**Represented (sales):** TeleRep Inc.**Personnel:****Jerome P. Martin**, Vice President & General Manager.**Tim McMamara**, Sales Director.**Sally Kohn**, General Sales Manager.**Mike Roessler**, Local Sales Manager.**Karen Rariden**, News Director.**Rich Kittilstved**, Engineering Director.**Dan O'Sullivan**, Business Manager.**Rusty Ricketts**, Program Director.**Michele Jarvis**, Promotion Director.**Rob Gordon**, Production Manager.**Janel Sharpe**, Traffic Manager.

© 2008 Warren Communications News

City of License: Indianapolis. **Station DMA:** Indianapolis, IN. **Rank:** 26.

Circulation © 2007 Nielsen. Coverage based on Nielsen study.

GrandTotal	Cable TV Households	Non-cable TV Households	Total TV Households
Estimated Station Totals *	648,330	505,630	1,153,960
Average Weekly Circulation (2007)	353,713	232,545	586,258
Average Daily Circulation (2007)			214,620
Station DMA Total	Cable TV Households	Non-cable TV Households	Total TV Households
Estimated Station Totals *	583,400	458,070	1,041,470
Average Weekly Circulation (2007)	325,315	226,363	551,678
Average Daily Circulation (2007)			204,621
Other DMA Total	Cable TV Households	Non-cable TV Households	Total TV Households
Estimated Station Totals *	64,930	47,560	112,490
Average Weekly Circulation (2007)	28,398	6,182	34,580
Average Daily Circulation (2007)			9,999

*Estimated station totals are sums of the Nielsen TV and Cable TV household estimates for each county in which the station registers viewing of more than 5% as per the Nielsen Survey Methods.

WXIN-DT

Ch. 45

Network Service: FOX.

Licensee: Tribune Television Co., 6910 Network Pl, Indianapolis, IN 46278.

Studio: 6910 Network Place, Indianapolis, IN 46278.

Mailing Address: 6910 Network Place, Indianapolis, IN 46278.

Phone: 317-632-5900. **Fax:** 317-687-6534.

E-mail: wxin@mail.wxin.com

Web Site: http://www.fox59.com

Technical Facilities: Channel No. 45 (656-662 MHz). Authorized power: 700-kw max. visual, aural. Antenna: 935-ft above av. terrain, 950-ft. above ground, 1760-ft. above sea level.

Latitude	39°	53'	20"
Longitude	86°	12'	07"

Note: Latitude and longitude coordinates shown are based on the North American Datum of 1927 (NAD 27) as currently required by the Mass Media Bureau of the FCC.

Multichannel TV Sound: Stereo only.

News Services: Fox NewsEdge, CNN Newsource, AP.

Ownership: Tribune Broadcasting Co. (Group Owner).

Began Operation: October 28, 1999. Standard Definition.

Represented (sales): TeleRep Inc.

Represented (legal): Sidley Austin LLP.

Represented (engineering): du Treil, Lundin & Rackley Inc.

Personnel:

Jerome P. Martin, Vice President & General Manager.

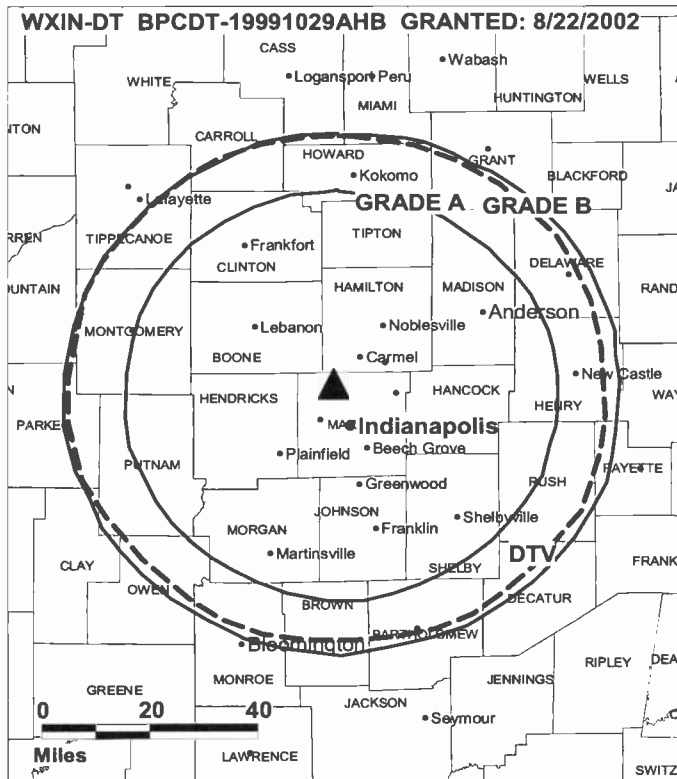
Tim McMamara, Sales Director.

Sally Kohn, General Sales Manager.

Mike Roessler, Local Sales Manager.

Karen Rariden, News Director.

Rich Kittilstved, Engineering Director.



© 2008 Warren Communications News

Dan O'Sullivan, Business Manager.

Rusty Ricketts, Program Director.

Michele Jarvis, Promotion Director.

Rob Gordon, Production Manager.

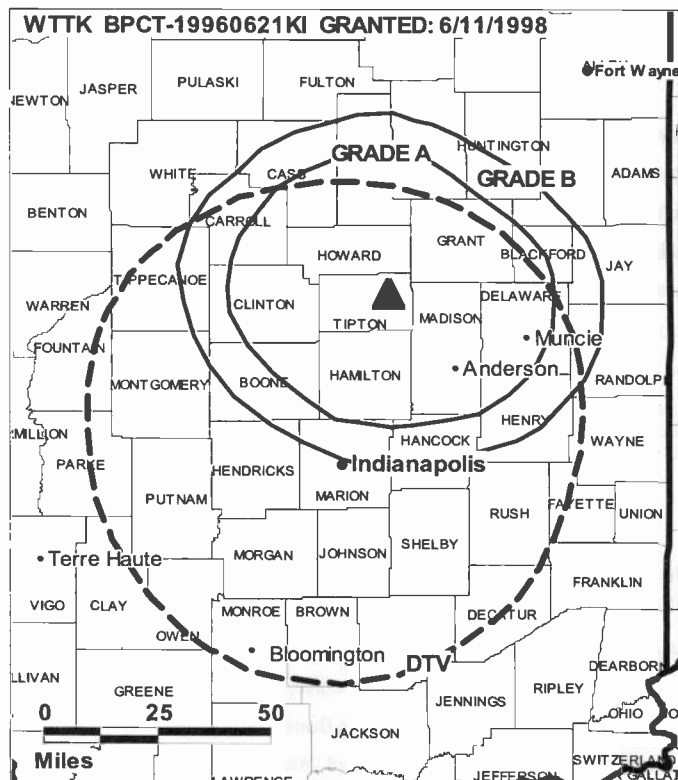
Janel Sharpe, Traffic Manager.

City of License: Indianapolis. **Station DMA:** Indianapolis, IN. **Rank:** 26.

Nielsen Data: Not available.

WTTK**Ch. 29****(Satellite of WTTV, Bloomington)****Network Service:** CW.**Licensee:** Tribune Broadcast Holdings Inc., 6910 Network Pl, Indianapolis, IN 46278.**Studio:** 6910 Network Place, Indianapolis, IN 46278.**Mailing Address:** 6910 Network Place, Indianapolis, IN 46278.**Phone:** 317-632-5900. **Fax:** 317-687-6534.**E-mail:** rrogala@tribune.com**Web Site:** http://www.wb4.com**Technical Facilities:** Channel No. 29 (560-566 MHz). Authorized power: 3090-kw max. visual, 309-kw aural. Antenna: 774-ft above av. terrain, 785-ft. above ground, 1654-ft. above sea level.

Latitude	40°	20'	20"
Longitude	85°	57'	15"

Transmitter: 2501 N. State Rte. 213, Windfall.**Note:** Latitude and longitude coordinates shown are based on the North American Datum of 1927 (NAD 27) as currently required by the Mass Media Bureau of the FCC.**Ownership:** Tribune Broadcasting Co. (Group Owner).**Began Operation:** May 1, 1988.**Represented (sales):** TeleRep Inc.**Represented (legal):** Sidley Austin LLP.**Represented (engineering):** Denny & Associates PC.**Personnel:****Jerome P. Martin**, Vice President & General Manager.**Tim McMamara**, Sales Director.**Sally Kohn**, General & Local Sales Manager.**Rich Kittilstved**, Chief Engineer.**Dan O'Sullivan**, Business Manager.**Rusty Ricketts**, Program Director.**Michele Jarvis**, Promotion Director.**Rob Gordon**, Production Manager.**Janel Sharpe**, Traffic Manager.**City of License:** Kokomo. **Station DMA:** Indianapolis, IN. **Rank:** 26.

© 2008 Warren Communications News

Circulation © 2007 Nielsen. Coverage based on Nielsen study.

GrandTotal	Cable TV Households	Non-cable TV Households	Total TV Households
Estimated Station Totals *	299,930	142,630	442,560
Average Weekly Circulation (2007)	70,818	18,819	89,637
Average Daily Circulation (2007)			26,204
Station DMA Total	Cable TV Households	Non-cable TV Households	Total TV Households
Estimated Station Totals *	226,550	101,220	327,770
Average Weekly Circulation (2007)	50,816	14,530	65,346
Average Daily Circulation (2007)			19,981
Other DMA Total	Cable TV Households	Non-cable TV Households	Total TV Households
Estimated Station Totals *	73,380	41,410	114,790
Average Weekly Circulation (2007)	20,002	4,289	24,291
Average Daily Circulation (2007)			6,223

*Estimated station totals are sums of the Nielsen TV and Cable TV household estimates for each county in which the station registers viewing of more than 5% as per the Nielsen Survey Methods.

WTTK-DT
Ch. 54

Network Service: IND.

Grantee: Tribune Broadcast Holdings Inc., 6910 Network Pl, Indianapolis, IN 46278.

Studio: 6910 Network Place, Indianapolis, IN 46278.

Mailing Address: 6910 Network Place, Indianapolis, IN 46278.

Phone: 317-632-5900. **Fax:** 317-687-6534.

E-mail: rogala@tribune.com

Web Site: <http://www.wb4.com>

Technical Facilities: Channel No. 54 (710-716 MHz). Authorized power: 1000-kw max. visual, aural. Antenna: 935-ft above av. terrain, 950-ft. above ground, 1760-ft. above sea level.

Latitude	39°	53'	20"
Longitude	86°	12'	07"

Note: Latitude and longitude coordinates shown are based on the North American Datum of 1927 (NAD 27) as currently required by the Mass Media Bureau of the FCC.

Ownership: Tribune Broadcasting Co. (Group Owner).

Began Operation: Station operating; no on-air date

Represented (legal): Sidley Austin LLP.

Personnel:

Jerome P. Martin, Vice President & General Manager.

Tim McMamara, Sales Director.

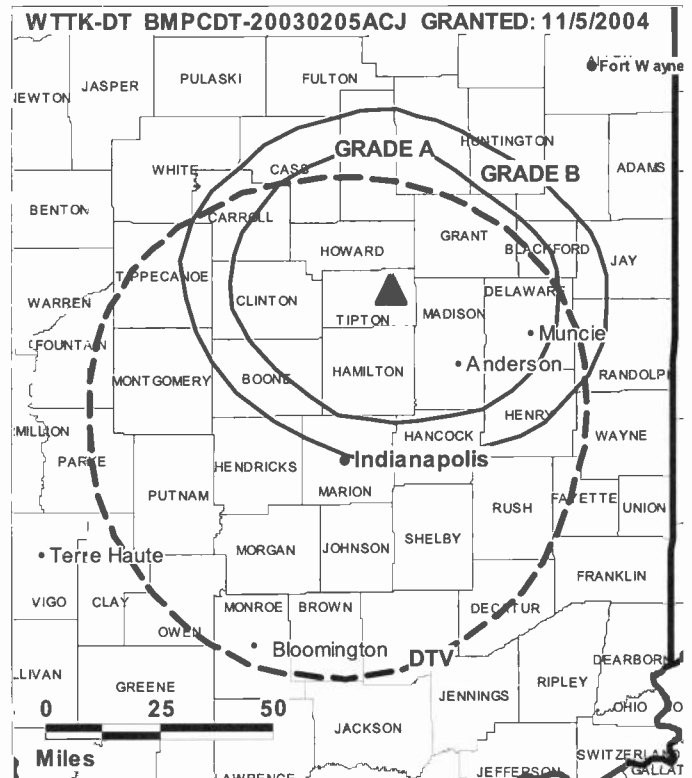
Sally Kohn, General & Local Sales Manager.

Rich Kittilstved, Chief Engineer.

Dan O'Sullivan, Business Manager.

Rusty Ricketts, Program Director.

Michele Jarvis, Promotion Director.



© 2008 Warren Communications News

Rob Gordon, Production Manager.

Janel Sharpe, Traffic Manager.

City of License: Kokomo. **Station DMA:** Indianapolis, IN. **Rank:** 26.

Nielsen Data: Not available.

WLFI-DT

Ch. 11

Network Service: CBS.

Licensee: Primeland Television Inc., 4 Richmond Square, Suite 200, Providence, RI 02906.

Studio: 2605 Yeager Rd., West Lafayette, IN 47906.

Mailing Address: PO Box 2618, West Lafayette, IN 47996.

Phone: 765-463-1800. **Fax:** 765-237-5001.

E-mail: tcombs@wlfi.com

Web Site: http://www.wlfi.com

Technical Facilities: Channel No. 11 (198-204 MHz). Authorized power: 30-kw visual, aural. Antenna: 702-ft above av. terrain, 673-ft. above ground, 1444-ft. above sea level.

Latitude	40°	23'	20"
Longitude	86°	36'	46"

Note: Latitude and longitude coordinates shown are based on the North American Datum of 1927 (NAD 27) as currently required by the Mass Media Bureau of the FCC.

Ownership: LIN TV Corp. (Group Owner).

Began Operation: Station operating; no on-air date.

Represented (sales): Petry Television Inc.

Personnel:

Tom Combs, General Manager & Station Manager.

Chris Hilgendorf, Operations & Production Manager.

Terrence Glaser, Director of National Sales.

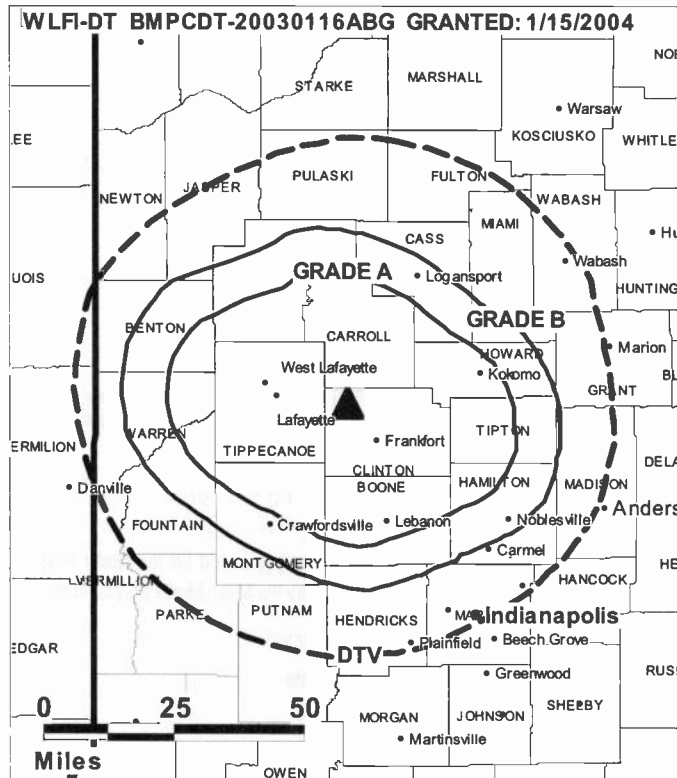
Chris Morisse, News Director.

Mark Brooks, Chief Engineer.

Carl Booker, Engineering Supervisor.

Joe Wertenberger, Business Manager.

Rick Thedwall, Program Manager.



© 2008 Warren Communications News

Debra McMahon, Promotion Director.

Terry Hunter, Traffic Manager.

Carrie Holt, Traffic Assistant.

City of License: Lafayette. **Station DMA:** Lafayette, IN. **Rank:** 189.

Nielsen Data: Not available.

WLFI-TV **Ch. 18**

Network Service: CBS.

Licensee: Primeland Television Inc., 4 Richmond Square, Suite 200, Providence, RI 02906.

Studio: 2605 Yeager Rd., West Lafayette, IN 47906.

Mailing Address: PO Box 2618, West Lafayette, IN 47996.

Phone: 765-463-1800. **Fax:** 765-237-5001.

E-mail: tcombs@wlfi.com

Web Site: <http://www.wlfi.com>

Technical Facilities: Channel No. 18 (494-500 MHz). Authorized power: 1490-kw max. & 631-kw horizontal visual, 298-kw & 126-kw horizontal aural. Antenna: 780-ft above av. terrain, 783-ft. above ground, 1553-ft. above sea level.

Latitude 40° 23' 20"
Longitude 86° 36' 46"

Transmitter: 600 West Rd., Ross Twp.

Note: Latitude and longitude coordinates shown are based on the North American Datum of 1927 (NAD 27) as currently required by the Mass Media Bureau of the FCC.

Multichannel TV Sound: Stereo only.

Satellite Earth Stations: Transmitter RCA; RCA, 3-meter Ku-band; Harris, 4.2-meter C-band; Scientific-Atlanta, 7.2-meter C-band; Andrew, 10-meter C-band; Scientific-Atlanta, Agile Omni receivers.

News Service: AP.

Ownership: LIN TV Corp. (Group Owner).

Began Operation: May 8, 1953. First broadcast on Ch. 59. Transfer of TV and WASK(AM) to Rosenthal group from founder O. E. Richardson approved by FCC February 20, 1957 (Television Digest, Vol. 13:4, 8). Sold to Sarkes Tarzian as Ch. 59, but left the air May 15, 1959 while sale was pending. Sale to Sarkes Tarzian by Henry Rosenthal & associates approved by FCC June 17, 1959, resumed operations on Ch. 18 November 15, 1959 (Vol. 15:19, 20, 25, 46). Sale to RJN Broadcasting Inc. (Richard F. Shively) by Sarkes Tarzian Inc. approved by FCC November 3, 1967. Sale to Blade Communications Inc. by RJN Broadcasting approved by FCC September 13, 1979. Sale to present owner by Blade Communications Inc. in exchange for 66.7% interest in WAND, Decatur, IL approved by FCC March 22, 2000.

Represented (sales): Petry Television Inc.

Represented (legal): Covington & Burling.

Represented (engineering): du Treil, Lundin & Rackley Inc.

Personnel:

Tom Combs, General Manager & Station Manager.

Chris Hilgendorf, Operations & Production Manager.

Terrence Glaser, Director of National Sales.

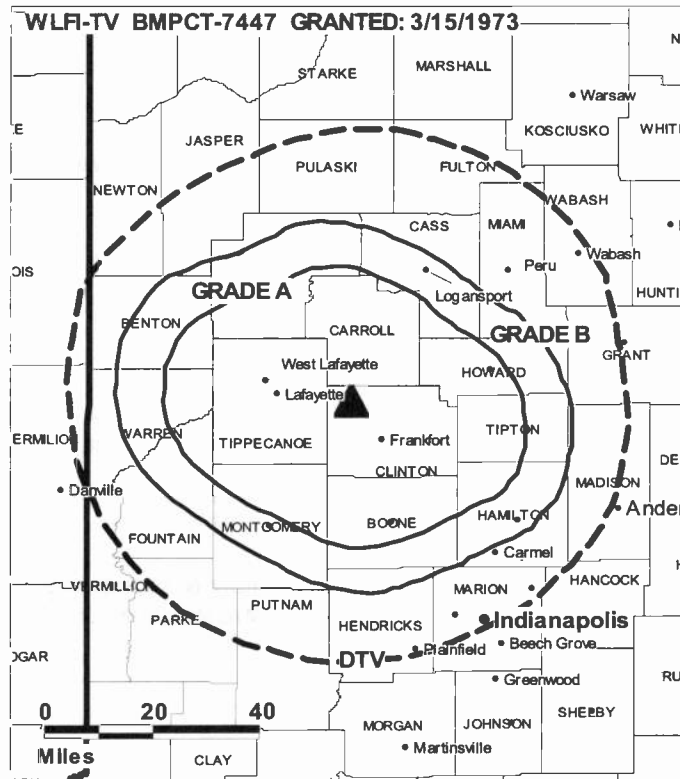
Chris Morisse, News Director.

Mark Brooks, Chief Engineer.

Carl Booker, Engineering Supervisor.

Joe Wertenberger, Business Manager.

Rick Thedwall, Program Manager.



© 2008 Warren Communications News

Debra McMahan, Promotion Director.

Terry Hunter, Traffic Manager.

Carrie Holt, Traffic Assistant.

City of License: Lafayette. **Station DMA:** Lafayette, IN. **Rank:** 189.

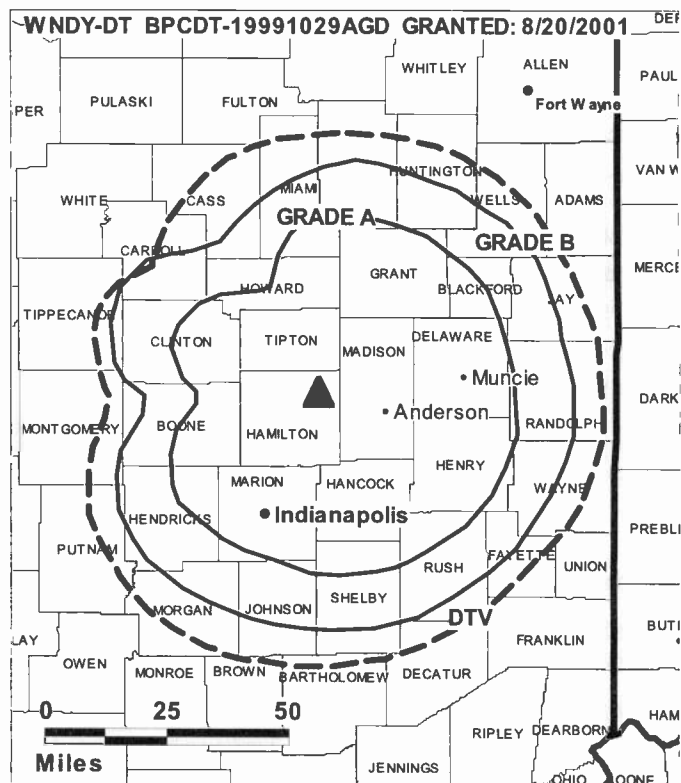
Circulation © 2007 Nielsen. Coverage based on Nielsen study.

GrandTotal	Cable TV Households	Non-cable TV Households	Total TV Households
Estimated Station Totals *	103,630	85,640	189,270
Average Weekly Circulation (2007)	62,882	25,311	88,193
Average Daily Circulation (2007)			49,733
Station DMA Total	Cable TV Households	Non-cable TV Households	Total TV Households
Estimated Station Totals *	43,800	20,880	64,680
Average Weekly Circulation (2007)	32,979	11,429	44,408
Average Daily Circulation (2007)			26,774
Other DMA Total	Cable TV Households	Non-cable TV Households	Total TV Households
Estimated Station Totals *	59,830	64,760	124,590
Average Weekly Circulation (2007)	29,903	13,882	43,785
Average Daily Circulation (2007)			22,959

*Estimated station totals are sums of the Nielsen TV and Cable TV household estimates for each county in which the station registers viewing of more than 5% as per the Nielsen Survey Methods.

WNDY-DT**Ch. 32****Network Service:** MNT.**Licensee:** Indiana Broadcasting LLC, 4 Richmond Square, Suite 200, Providence, RI 02906.**Studio:** 1950 N. Meridian St., Indianapolis, IN 46202.**Mailing Address:** PO Box 7088, 1950 N Meridian St, Indianapolis, IN 46202.**Phone:** 317-923-8888. **Fax:** 317-931-4499.**E-mail:** mellott@wndy.com**Web Site:** http://www.wndy.com**Technical Facilities:** Channel No. 32 (578-584 MHz). Authorized power: 1000-kw max. visual, aural. Antenna: 889-ft above av. terrain, 897-ft. above ground, 1717-ft. above sea level.

Latitude	40°	08'	56.9"
Longitude	85°	56'	15.1"

Note: Latitude and longitude coordinates shown are based on the North American Datum of 1927 (NAD 27) as currently required by the Mass Media Bureau of the FCC.**Ownership:** LIN TV Corp. (Group Owner).**Began Operation:** November 1, 2002. High Definition.**Represented (legal):** Covington & Burling.**Represented (sales):** Petry Television Inc.**Personnel:****Jeff White**, President & General Manager.**Bruce Stickle**, Local Sales Manager.**Marc Elliott**, General Sales Manager.**Robyne Ault**, National Sales Manager.**Brent Denny**, National Sales Manager.**Terry VanBibber**, Chief Engineer.**Dan Caldwell**, Business Manager.**Lance Carwile**, Program Director.

© 2008 Warren Communications News

Carol Sergi, Marketing Manager.**Lynne Greeley**, Research Director.**Tom Cochran**, News Director.**Becky Hardy**, Production Manager.**Scott Hainey**, Creative Services Director.**City of License:** Marion. **Station DMA:** Indianapolis, IN. **Rank:** 26.**Nielsen Data:** Not available.

WNDY-TV Ch. 23

Network Service: MNT.

Licensee: Indiana Broadcasting LLC, 4 Richmond Square, Suite 200, Providence, RI 02906.

Studio: 1950 N. Meridian St., Indianapolis, IN 46202.

Mailing Address: PO Box 7088, 1950 N Meridian St, Indianapolis, IN 46202.

Phone: 317-923-8888. **Fax:** 317-931-4499.

E-mail: melliott@wndy.com

Web Site: http://www.wndy.com

Technical Facilities: Channel No. 23 (524-530 MHz). Authorized power: 5010-kw max. visual, 600-kw aural. Antenna: 965-ft above av. terrain, 961-ft. above ground, 1791-ft. above sea level.

Latitude	40°	08'	57"
Longitude	85°	56'	15"

Transmitter: 13044 E. 246th St., Noblesville.

Note: Latitude and longitude coordinates shown are based on the North American Datum of 1927 (NAD 27) as currently required by the Mass Media Bureau of the FCC.

Ownership: LIN TV Corp. (Group Owner).

Began Operation: October 19, 1987. Sale to present owner by Viacom Inc. approved by FCC March 23, 2005. Sale to Viacom Inc. from IMS Broadcasting LLC approved by FCC January 21, 1998.

Represented (sales): Petry Television Inc.

Represented (legal): Covington & Burling.

Personnel:

Jeff White, President & General Manager.

Bruce Stickle, Local Sales Manager.

Marc Elliott, General Sales Manager.

Robyne Ault, Regional Sales Manager.

Terry VanBibber, Chief Engineer.

Dan Caldwell, Business Manager.

Lance Carwile, Program Director.

Carol Sergi, Marketing Manager.

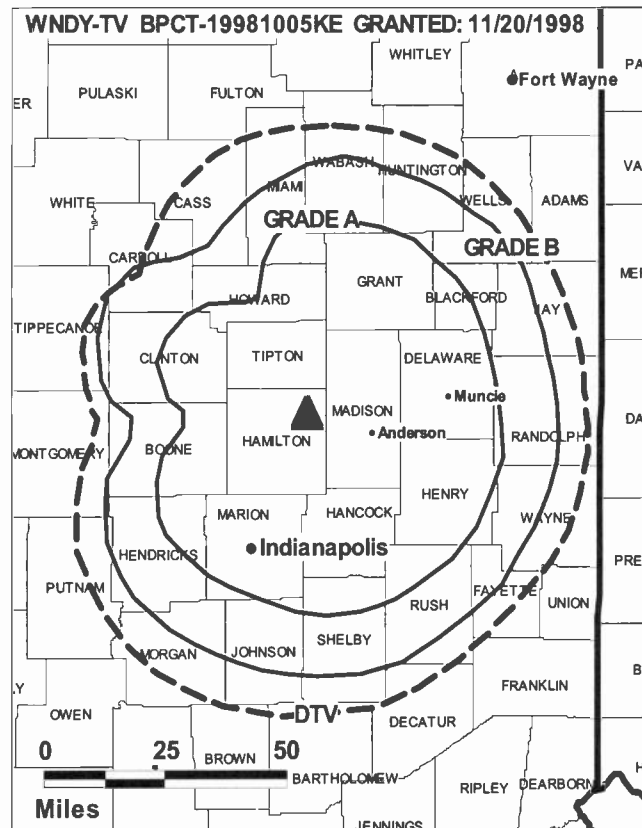
Lynne Greeley, Research Director.

Tom Cochrun, News Director.

Becky Hardy, Production Manager.

Scott Hainey, Creative Services Director.

City of License: Marion. **Station DMA:** Indianapolis, IN. **Rank:** 26.



© 2008 Warren Communications News

Circulation © 2007 Nielsen. Coverage based on Nielsen study.

GrandTotal	Cable TV Households	Non-cable TV Households	Total TV Households
Estimated Station Totals *	646,610	498,380	1,144,990
Average Weekly Circulation (2007)	183,134	134,437	317,571
Average Daily Circulation (2007)			116,577
Station DMA Total	Cable TV Households	Non-cable TV Households	Total TV Households
Estimated Station Totals *	580,390	458,070	1,038,460
Average Weekly Circulation (2007)	172,204	129,608	301,812
Average Daily Circulation (2007)			112,218
Other DMA Total	Cable TV Households	Non-cable TV Households	Total TV Households
Estimated Station Totals *	66,220	40,310	106,530
Average Weekly Circulation (2007)	10,930	4,829	15,759
Average Daily Circulation (2007)			4,359

*Estimated station totals are sums of the Nielsen TV and Cable TV household estimates for each county in which the station registers viewing of more than 5% as per the Nielsen Survey Methods.

WKOI-DT

Ch. 39

Network Service: TBN.

Licensee: Trinity Broadcasting Network Inc., 2442 Michelle Dr., Tustin, CA 92780.

Studio: 1702 S. 9th St., Richmond, IN 47374.

Mailing Address: PO Box 1057, Richmond, IN 47375.

Phone: 765-935-2390.

E-mail: mcrouch@tbn.org

Web Site: <http://www.tbn.org>

Technical Facilities: Channel No. 39 (320-626 MHz). Authorized power: 500-kw max. visual, aural. Antenna: 909-ft above av. terrain, 886-ft. above ground, 1785-ft. above sea level.

Latitude	39°	30'	44"
Longitude	84°	38'	09"

Transmitter: Side of existing tower at 2080 Trenton-Oxford Rd., Collinsville.

Note: Latitude and longitude coordinates shown are based on the North American Datum of 1927 (NAD 27) as currently required by the Mass Media Bureau of the FCC.

Ownership: Trinity Broadcasting Network Inc. (Group Owner).

Began Operation: Station operating; no on-air date

Represented (legal): Colby M May.

Represented (engineering): Smith & Fisher.

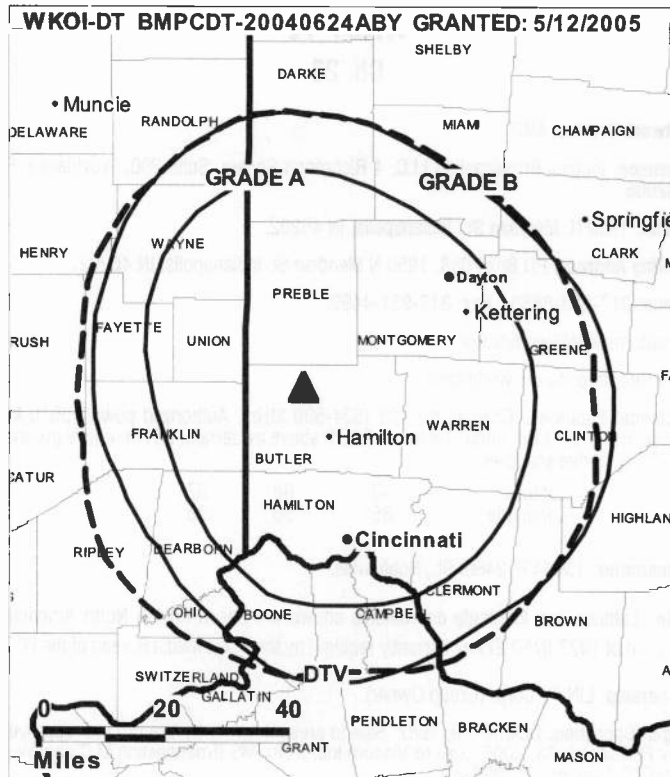
Personnel:

Mary Laird, General Manager & Station Manager.

Robert Stevens, Chief Engineer.

Michael Bever, Production Director.

Ola Brock, Traffic Manager & Community Affairs Director.




© 2008 Warren Communications News

City of License: Richmond. **Station DMA:** Dayton, OH. **Rank:** 62.

Nielsen Data: Not available.

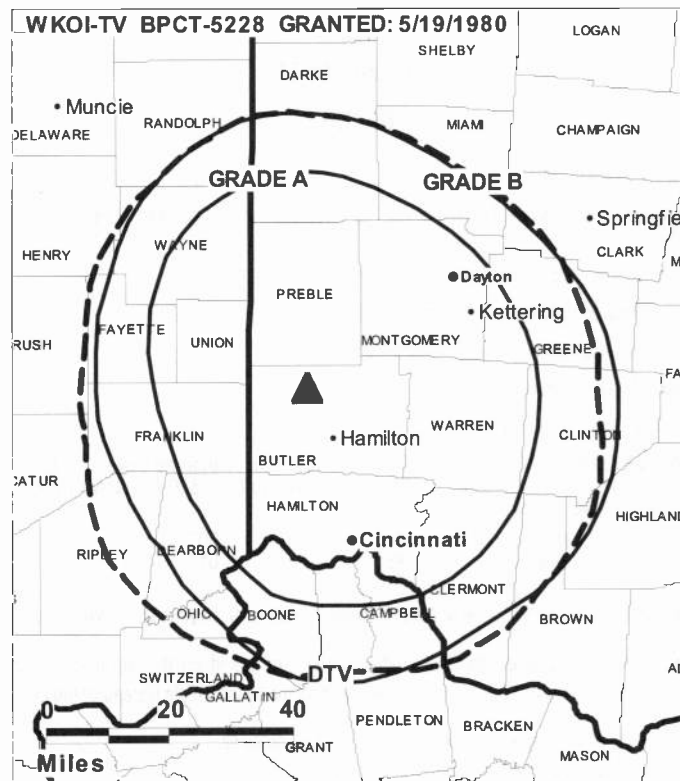
WKOI-TV**Ch. 43****Network Service:** TBN.**Licensee:** Trinity Broadcasting Network Inc., 2442 Michelle Dr., Tustin, CA 92780.**Studio:** 1702 S. 9th St., Richmond, IN 47374.**Mailing Address:** PO Box 1057, Richmond, IN 47375.**Phone:** 765-935-2390.**E-mail:** mcrouch@tbn.com**Web Site:** <http://www.tbn.org>**Technical Facilities:** Channel No. 43 (644-650 MHz). Authorized power: 1410-kw max. visual, 141-kw aural. Antenna: 990-ft above av. terrain, 1003-ft. above ground, 1903-ft. above sea level.

Latitude	39°	30'	44"
Longitude	84°	38'	09"

Transmitter: 2080 Oxford Trenton Rd., Hwy. 73, Collinsville, OH.**Note:** Latitude and longitude coordinates shown are based on the North American Datum of 1927 (NAD 27) as currently required by the Mass Media Bureau of the FCC.**Satellite Earth Station:** Transmitter Comark; Scientific-Atlanta, 5-meter C-band; Scientific-Atlanta receivers.**Ownership:** Trinity Broadcasting Network Inc. (Group Owner).**Began Operation:** May 11, 1982.**Represented (legal):** Colby M May.**Personnel:****Mary L. Laird**, General Manager & Station Manager.**Robert Stevens**, Chief Engineer.**Michael Bever**, Production Director.**Ola Brock**, Traffic Manager & Community Affairs Director.**City of License:** Richmond. **Station DMA:** Dayton, OH. **Rank:** 62.


TELEVISION & CABLE
Factbook Online

continuous updates fully searchable easy to use

For more information call 800-771-9202 or visit www.warren-news.com

© 2008 Warren Communications News

Circulation © 2007 Nielsen. Coverage based on Nielsen study.

GrandTotal	Cable TV Households	Non-cable TV Households	Total TV Households
Estimated Station Totals *	323,190	51,390	374,580
Average Weekly Circulation (2007)	20,311	3,098	23,409
Average Daily Circulation (2007)			5,734
Station DMA Total	Cable TV Households	Non-cable TV Households	Total TV Households
Estimated Station Totals *	319,450	8,930	328,380
Average Weekly Circulation (2007)	20,053	848	20,901
Average Daily Circulation (2007)			5,388
Other DMA Total	Cable TV Households	Non-cable TV Households	Total TV Households
Estimated Station Totals *	3,740	42,460	46,200
Average Weekly Circulation (2007)	258	2,250	2,508
Average Daily Circulation (2007)			346

*Estimated station totals are sums of the Nielsen TV and Cable TV household estimates for each county in which the station registers viewing of more than 5% as per the Nielsen Survey Methods.

WMYO
(formerly WFTE)
Ch. 58

Network Service: MNT.

Licensee: Independence Television Co., 624 W. Muhammad Ali Blvd., Louisville, KY 40203.

Studio: 624 W. Muhammed Ali Blvd., Louisville, KY 40203.

Mailing Address: 624 W. Muhammed Ali Blvd., Louisville, KY 40203.

Phone: 502-584-6441. **Fax:** 502-589-5559.

E-mail: Billlamb@fox41.com

Web Site: http://www.fox41.com

Technical Facilities: Channel No. 58 (734-740 MHz). Authorized power: 1780-kw max. visual, aural. Antenna: 1184-ft above av. terrain, 820-ft. above ground, 1784-ft. above sea level.

Latitude 38° 21' 30"
Longitude 85° 51' 01"

Transmitter: 4.8-mi. NW of New Albany on the W side of S. Skyline Dr., Floyd County.

Note: Latitude and longitude coordinates shown are based on the North American Datum of 1927 (NAD 27) as currently required by the Mass Media Bureau of the FCC.

LMA: Local marketing agreement with WDRB (F), Louisville.

Ownership: Block Communications Inc. (Group Owner).

Began Operation: March 15, 1994.

Represented (engineering): Cohen Dippell & Everist PC.

Personnel:

Bill Lamb, Vice President & General Manager.

Marti Hazel, General Sales Manager.

Ken Crandall, Local Sales Manager.

Lynn Ayes, National Sales Manager.

Barry Fulmer, News Director.

Gary Schroder, Chief Engineer.

Steve Ballard, Chief Financial Officer.

Harry Beam, Programming & Operations Director.

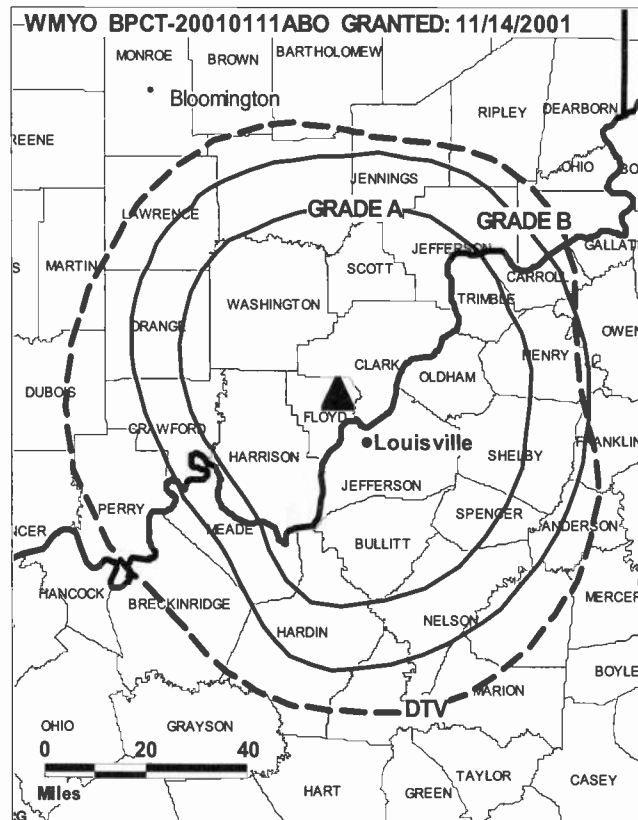
Ray Foushee, Marketing & Research Director.

David Jewell, Promotion & Creative Services Director.

David Callan, Production Manager.

Mary Richbourg, Traffic Manager.

City of License: Salem. **Station DMA:** Louisville, KY. **Rank:** 48.



Circulation © 2007 Nielsen. Coverage based on Nielsen study.

GrandTotal	Cable TV Households	Non-cable TV Households	Total TV Households
Estimated Station Totals *	371,410	252,270	623,680
Average Weekly Circulation (2007)	74,903	55,940	130,843
Average Daily Circulation (2007)			43,194
Station DMA Total	Cable TV Households	Non-cable TV Households	Total TV Households
Estimated Station Totals *	371,410	232,810	604,220
Average Weekly Circulation (2007)	74,903	54,185	129,088
Average Daily Circulation (2007)			42,979
Other DMA Total	Cable TV Households	Non-cable TV Households	Total TV Households
Estimated Station Totals *	0	19,460	19,460
Average Weekly Circulation (2007)	0	1,755	1,755
Average Daily Circulation (2007)			215

*Estimated station totals are sums of the Nielsen TV and Cable TV household estimates for each county in which the station registers viewing of more than 5% as per the Nielsen Survey Methods.

WMYO-DT
(formerly WFTE-DT)
Ch. 51

Network Service: MNT.

Grantee: Independence Television Co., 624 W. Muhammed Ali Blvd., Louisville, KY 40203.

Studio: 624 W. Muhammad Ali Blvd., Louisville, KY 40203.

Mailing Address: 624 W. Muhammed Ali Blvd., Louisville, KY 40203.

Phone: 502-584-6441. **Fax:** 502-589-5559.

E-mail: Billlamb@fox41.com

Web Site: <http://www.fox41.com>

Technical Facilities: Channel No. 51 (692-698 MHz). Authorized power: 1000-kw max. visual, aural. Antenna: 1281-ft above av. terrain, 971-ft. above ground, 1932-ft. above sea level.

Latitude	38°	21'	00"
Longitude	85°	50'	57"

Holds CP for change to 1227-ft above av. terrain, 896-ft. above ground, 1857-ft. above sea level; BPCDT-20050722ACI.

Note: Latitude and longitude coordinates shown are based on the North American Datum of 1927 (NAD 27) as currently required by the Mass Media Bureau of the FCC.

Ownership: Block Communications Inc. (Group Owner).

Began Operation: October 1, 2002. Station operating under Special Temporary Authority at 27.4-kw max. visual.

Personnel:

Bill Lamb, Vice President & General Manager.

Marti Hazel, General Sales Manager.

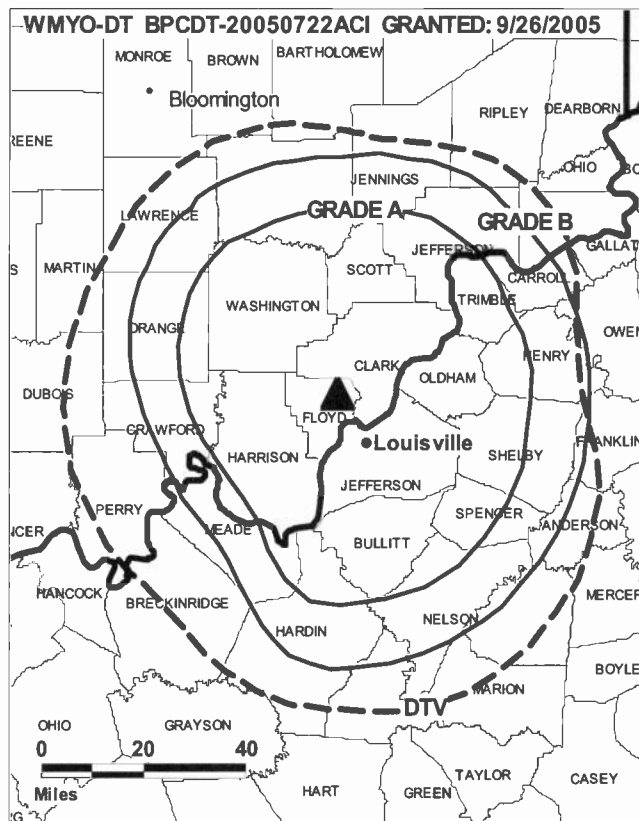
Ken Crandall, Local Sales Manager.

Lynn Ayes, National Sales Manager.

Barry Fulmer, News Director.

Gary Schroder, Chief Engineer.

Steve Ballard, Chief Financial Officer.



© 2008 Warren Communications News

Harry Beam, Programming & Operations Director.

Ray Foushee, Marketing & Research Director.

David Jewell, Promotion & Creative Services Director.

David Callan, Production Manager.

Mary Richbourn, Traffic Manager.

City of License: Salem. **Station DMA:** Louisville, KY. **Rank:** 48.

Nielsen Data: Not available.

WHME-DT

Ch. 48

Network Service: IND.

Licensee: LeSea Broadcasting of South Bend Inc., 61300 S Ironwood Rd, South Bend, IN 46614-9019.

Studio: 61300 Ironwood Rd., South Bend, IN 46614.

Mailing Address: 61300 Ironwood Rd., South Bend, IN 46614.

Phone: 574-291-8200. **Fax:** 574-291-9043.

E-mail: kcroumlich@lesea.com

Web Site: http://www.whme.com

Technical Facilities: Channel No. 48 (674-680 MHz). Authorized power: 300-kw max. visual, aural. Antenna: 968-ft above av. terrain, 917-ft. above ground, 1767-ft. above sea level.

Latitude	41°	35'	43"
Longitude	86°	09'	38"

Note: Latitude and longitude coordinates shown are based on the North American Datum of 1927 (NAD 27) as currently required by the Mass Media Bureau of the FCC.

Satellite Earth Station: Transmitter RCA; Vertex, 9 m-meter.

FM Affiliate: WHME, 103.1 MHz, 3 kw, 300-ft.

Ownership: LeSea Broadcasting Corp. (Group Owner).

Began Operation: November 15, 2002.

Represented (legal): Hardy Carey Chautin & Balkin LLP.

Represented (sales): LeSea Media Inc.

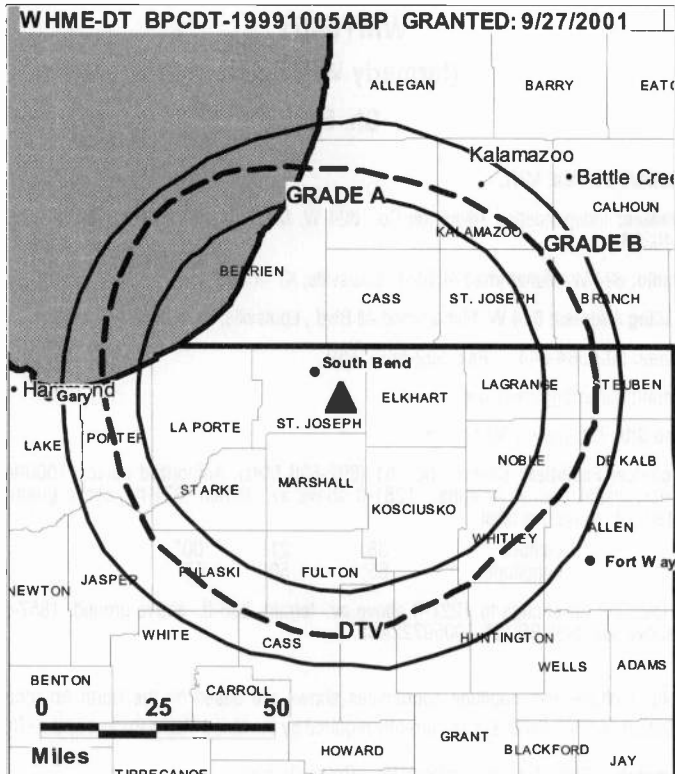
Personnel:

Peter Sumrall, Vice President & General Manager.

Mike Swinehart, Operations Manager.

Anna Riblet, Sales Manager.

Ken Croumlich, Chief Engineer.



© 2008 Warren Communications News

Brian Coin, Business Manager.

Dean Korsmo, Production Manager.

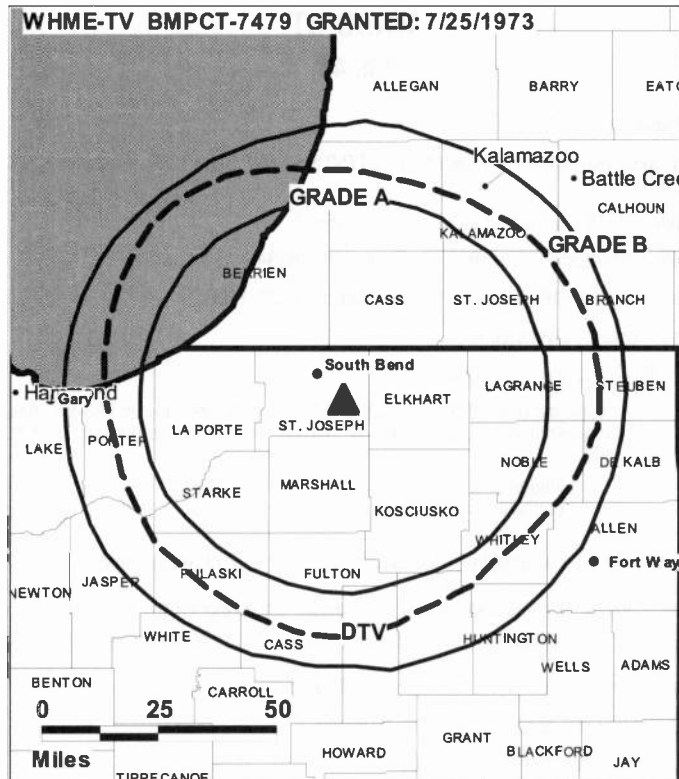
Mike Bruneau, Traffic Manager.

City of License: South Bend. **Station DMA:** South Bend-Elkhart, IN. **Rank:** 89.

Nielsen Data: Not available.

WHME-TV**Ch. 46****Network Service:** IND.**Licensee:** LeSea Broadcasting of South Bend Inc., 61300 S Ironwood Rd, South Bend, IN 46614-9019.**Studio:** 61300 Ironwood Rd., South Bend, IN 46614.**Mailing Address:** 61300 Ironwood Rd., South Bend, IN 46614.**Phone:** 574-291-8200. **Fax:** 574-291-9043.**E-mail:** kcroumlich@leseas.com**Web Site:** http://www.whme.com**Technical Facilities:** Channel No. 46 (662-668 MHz). Authorized power: 891-kw max. visual, 178-kw aural. Antenna: 1000-ft above av. terrain, 982-ft. above ground, 1828-ft. above sea level.

Latitude	41°	35'	43"
Longitude	86°	09'	38"

Transmitter: Intersection of Fern & Roosevelt Rds.**Note:** Latitude and longitude coordinates shown are based on the North American Datum of 1927 (NAD 27) as currently required by the Mass Media Bureau of the FCC.**Satellite Earth Station:** Transmitter RCA; Vertex, 9 m-meter.**FM Affiliate:** WHME, 103.1 MHz, 3 kw, 300-ft.**Ownership:** LeSea Broadcasting Corp. (Group Owner).**Began Operation:** July 25, 1974. Left air April 6, 1976. Sale to present owner approved by FCC June 10, 1977. Resumed operation September 10, 1977 (Television Digest, Vol. 17:38).**Represented (legal):** Hardy Carey Chautin & Balkin LLP.**Represented (sales):** LeSea Media Inc.**Personnel:****Peter Sumrall**, Vice President & General Manager.**Mike Swinehart**, Operations Manager.**Anna Riblet**, Sales Manager.**Ken Croumlich**, Chief Engineer.**Brian Coin**, Business Manager.**Dean Korsmo**, Production Manager.**Mike Bruneau**, Traffic Manager.**City of License:** South Bend. **Station DMA:** South Bend-Elkhart, IN. **Rank:** 89.

© 2008 Warren Communications News

Circulation © 2007 Nielsen. Coverage based on Nielsen study.

GrandTotal	Cable TV Households	Non-cable TV Households	Total TV Households
Estimated Station Totals *	188,340	191,560	379,900
Average Weekly Circulation (2007)	16,767	23,779	40,546
Average Daily Circulation (2007)			11,811
Station DMA Total	Cable TV Households	Non-cable TV Households	Total TV Households
Estimated Station Totals *	143,170	179,090	322,260
Average Weekly Circulation (2007)	12,112	22,719	34,831
Average Daily Circulation (2007)			10,814
Other DMA Total	Cable TV Households	Non-cable TV Households	Total TV Households
Estimated Station Totals *	45,170	12,470	57,640
Average Weekly Circulation (2007)	4,655	1,060	5,715
Average Daily Circulation (2007)			997

*Estimated station totals are sums of the Nielsen TV and Cable TV household estimates for each county in which the station registers viewing of more than 5% as per the Nielsen Survey Methods.

WNDU-DT

Ch. 42

Network Service: NBC.

Licensee: Gray Television Licensee Inc., 1750 K St. NW, Suite 1200, Washington, DC 20006.

Studio: 54516 Indiana 933, South Bend, IN 46637.

Mailing Address: PO Box 1616, South Bend, IN 46634.

Phone: 574-631-1616; 800-631-6397. **Fax:** 574-631-1600.

E-mail: tvsales@wndu.com

Web Site: http://www.wndu.com

Technical Facilities: Channel No. 42 (638-644 MHz). Authorized power: 560-kw max. visual, aural. Antenna: 925-ft above av. terrain, 863-ft. above ground, 1708-ft. above sea level.

Latitude	41°	36'	19"
Longitude	86°	12'	45"

Transmitter: SE corner of Ironwood & Kern Rds., 5-mi. SE of South Bend.

Note: Latitude and longitude coordinates shown are based on the North American Datum of 1927 (NAD 27) as currently required by the Mass Media Bureau of the FCC.

News Services: NBC News Channel, CNN Newsource.

Ownership: Gray Television Inc. (Group Owner).

Began Operation: December 1, 1998.

Represented (sales): Blair Television.

Represented (legal): Wiley Rein.

Represented (engineering): du Treil, Lundin & Rackley Inc.

Personnel:

James P. Behling, President & General Manager.

Michael Leyes, General Sales Manager.

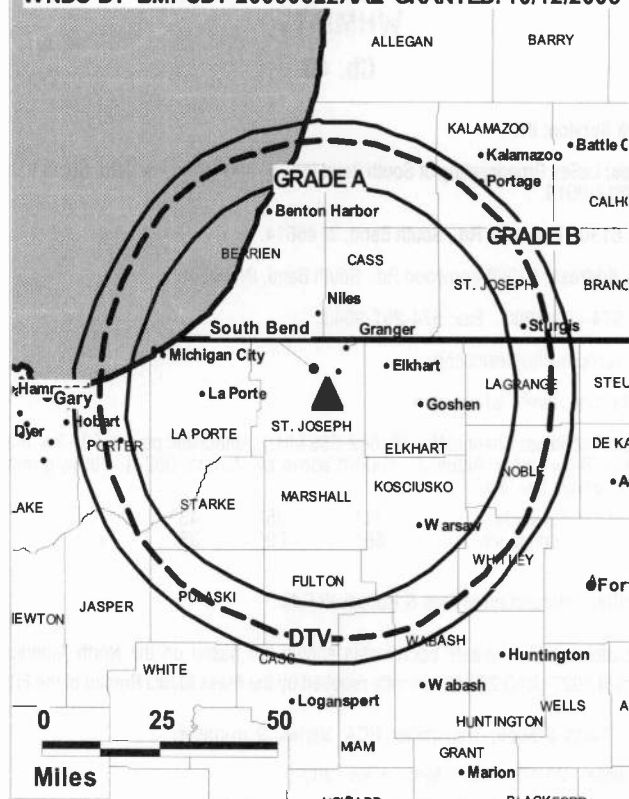
Howard Voss, Local Sales Manager.

Norm Strangland, News Director.

George E. Molnar Jr., Chief Engineer.

Bernie Gorski, Business Manager.

WNDU-DT BMPCDT-20050622AAE GRANTED: 10/12/2005



© 2008 Warren Communications News

Karl Kirbie, Program & Promotion Manager.

Marty Manuel, Sales Development Director.

Mick Wright, Production Manager.

Patty Martin, Traffic Manager.

City of License: South Bend. **Station DMA:** South Bend-Elkhart, IN. **Rank:** 89.

Nielsen Data: Not available.

WNDU-TV **Ch. 16**

Network Service: NBC.

Licensee: Gray Television Licensee Inc., 1750 K St. NW, Suite 1200, Washington, DC 20006.

Studio: 54516 Business U.S. 31 N, South Bend, IN 46637.

Mailing Address: PO Box 1616, South Bend, IN 46634.

Phone: 574-631-1616; 800-631-6397. **Fax:** 574-631-1600.

E-mail: newscenter16@wndu.com

Web Site: <http://www.wndu.com/>

Technical Facilities: Channel No. 16 (482-488 MHz). Authorized power: 4170-kw max. visual, aural. Antenna: 1070-ft above av. terrain, 1007-ft. above ground, 1854-ft. above sea level.

Latitude 41° 36' 20"
Longitude 86° 12' 46"

Note: Latitude and longitude coordinates shown are based on the North American Datum of 1927 (NAD 27) as currently required by the Mass Media Bureau of the FCC.

Multichannel TV Sound: Stereo and separate audio program.

Satellite Earth Stations: Transmitter RCA; ADM, 6-meter C-band; Andrew, 7.3-meter KC-band; Satcom Technologies, 9.1-meter C-band; Standard Communications, Scientific-Atlanta, M/A-Com receivers.

SNM Mobile Dish: Andrew, 2.3-meter Ku-band; Andrew, 2.3-meter Ku-band.

News Services: NBC News Channel, CNN Newsource, AP.

Ownership: Gray Television Inc. (Group Owner).

Began Operation: July 15, 1955. Sale to present owner by Michiana Telecasting Corp. approved by FCC February 24, 2006.

Represented (legal): Wiley Rein.

Represented (sales): Blair Television.

Represented (engineering): du Treil, Lundin & Rackley Inc.

Personnel:

James Behling, President & General Manager.

Michael Leyes, General Sales Manager.

Howard Voss, Local Sales Manager.

Norm Stangland, News Director.

George E. Molnar Jr., Chief Engineer.

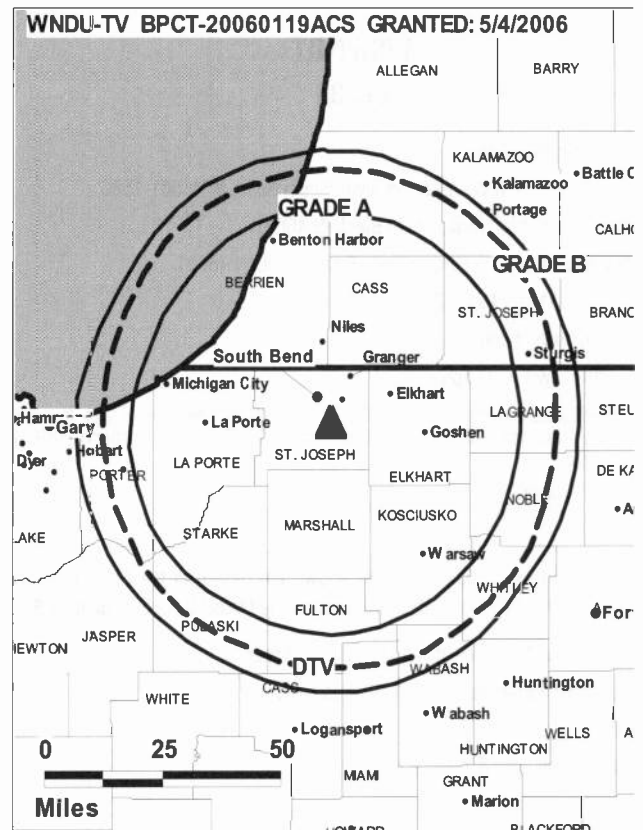
Bernie Gorski, Business Manager.

Karl Kirbie, Program & Promotion Manager.

Marty Manuel, Sales Development Director.

Mick Wright, Production Manager.

Patty Martin, Traffic Manager.



© 2008 Warren Communications News

City of License: South Bend. **Station DMA:** South Bend-Elkhart, IN. **Rank:** 89.

Circulation © 2007 Nielsen. Coverage based on Nielsen study.

GrandTotal	Cable TV Households	Non-cable TV Households	Total TV Households
Estimated Station Totals *	323,000	284,150	607,150
Average Weekly Circulation (2007)	149,008	149,425	298,433
Average Daily Circulation (2007)			154,050
Station DMA Total	Cable TV Households	Non-cable TV Households	Total TV Households
Estimated Station Totals *	145,220	184,020	329,240
Average Weekly Circulation (2007)	107,951	135,531	243,482
Average Daily Circulation (2007)			137,202
Other DMA Total	Cable TV Households	Non-cable TV Households	Total TV Households
Estimated Station Totals *	177,780	100,130	277,910
Average Weekly Circulation (2007)	41,057	13,894	54,951
Average Daily Circulation (2007)			16,848

*Estimated station totals are sums of the Nielsen TV and Cable TV household estimates for each county in which the station registers viewing of more than 5% as per the Nielsen Survey Methods.

WSBT-DT
Ch. 30

Network Service: IND, CBS.

Grantee: WSBT Inc., 300 W. Jefferson Blvd., South Bend, IN 46601-1580.

Studio: 300 W. Jefferson Blvd., South Bend, IN 46601.

Mailing Address: 300 W. Jefferson Blvd., South Bend, IN 46601.

Phone: 574-233-3141. **Fax:** 574-288-6630.

E-mail: tschurz@wsbt.com

Web Site: http://www.wsbt.com

Technical Facilities: Channel No. 30 (566-572 MHz). Authorized power: 229-kw max. visual, aural. Antenna: 1091-ft above av. terrain, 1013-ft. above ground, 1883-ft. above sea level.

Latitude	41°	37'	00"
Longitude	86°	13'	01"

Note: Latitude and longitude coordinates shown are based on the North American Datum of 1927 (NAD 27) as currently required by the Mass Media Bureau of the FCC.

Ownership: Schurz Communications Inc. (Group Owner).

Began Operation: September 1, 2001. High Definition.

Personnel:

Todd Schurz, President & General Manager.

Robert Johnson, Program & Operations Manager.

Tom Labuzienski, General Sales Manager.

Ted Smucker, Marketing & Local Sales Manager.

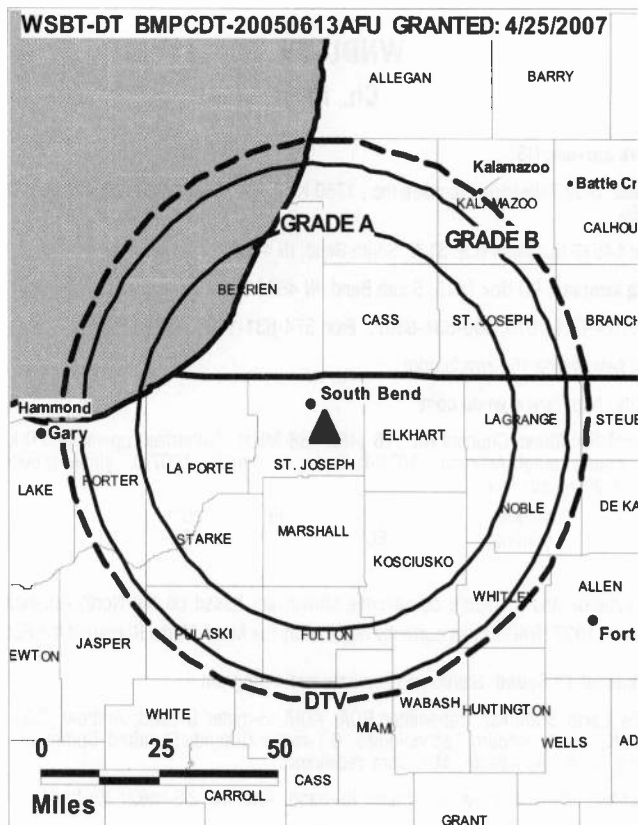
Gregg Richardson, Local Sales Manager.

Jeff Clark, National Sales Manager.

Meg Sauer, News Director.

C. Eugene Hale, Chief Engineer.

Kenneth Biggins, Business Manager.



© 2008 Warren Communications News

Scott Leiter, Promotion Manager.

Diane Choate, Traffic Manager.

City of License: South Bend. **Station DMA:** South Bend-Elkhart, IN. **Rank:** 89.

Nielsen Data: Not available.

WSBT-TV **Ch. 22**

Network Service: CBS.

Licensee: WSBT Inc., 300 W Jefferson Blvd, South Bend, IN 46601-1580.

Studio: 300 W Jefferson Blvd, South Bend, IN 46601.

Mailing Address: 300 W Jefferson Blvd, South Bend, IN 46601.

Phone: 574-233-3141. **Fax:** 574-288-6630.

E-mail: tschurz@wsbt.com

Web Site: <http://www.wsbt.com/>

Technical Facilities: Channel No. 22 (518-524 MHz). Authorized power: 4790-kw max. visual, 479-kw aural. Antenna: 1070-ft above av. terrain, 1048-ft. above ground, 1918-ft. above sea level.

Latitude 41° 37' 00"
Longitude 86° 13' 01"

Holds CP for change to 2750-kw max. visual, 1091-ft above av. terrain, 1013-ft. above ground, 1883-ft. above sea level; BPCT-20050613AFT.

Transmitter: 60351 Ironwood Rd.

Note: Latitude and longitude coordinates shown are based on the North American Datum of 1927 (NAD 27) as currently required by the Mass Media Bureau of the FCC.

Multichannel TV Sound: Stereo only.

Satellite Earth Stations: Transmitter Harris; SatCom, 2.4-meter Ku-band; RCA Americom, 3.7-meter Ku-band; SatCom, 5-meter KC-band; Harris, 6.1-meter C-band; Standard Communications, Scientific-Atlanta, Harris, AFC receivers.

AM Affiliate: WSBT, 5-kw, 960 kHz (CBS).

FM Affiliate: WNSN, 13.0-kw, 101.5 MHz (No. 268), (CBS), 967-ft.

SNG Mobile Dish: Roscor, 2.4-meter Ku-band.

News Services: NIWS, CNN Newsource, CBS Newspath, AP.

Ownership: Schurz Communications Inc. (Group Owner).

Began Operation: December 21, 1952.

Represented (sales): Harrington Righter & Parsons Inc. (HRP).

Represented (legal): Hogan & Hartson LLP.

Represented (engineering): Cavell, Mertz & Associates Inc.

Personnel:

Todd Schurz, President & General Manager.

Robert Johnson, Program & Operations Manager.

Tom Labuziowski, General Sales Manager.

Ted Smucker, Marketing & Local Sales Manager.

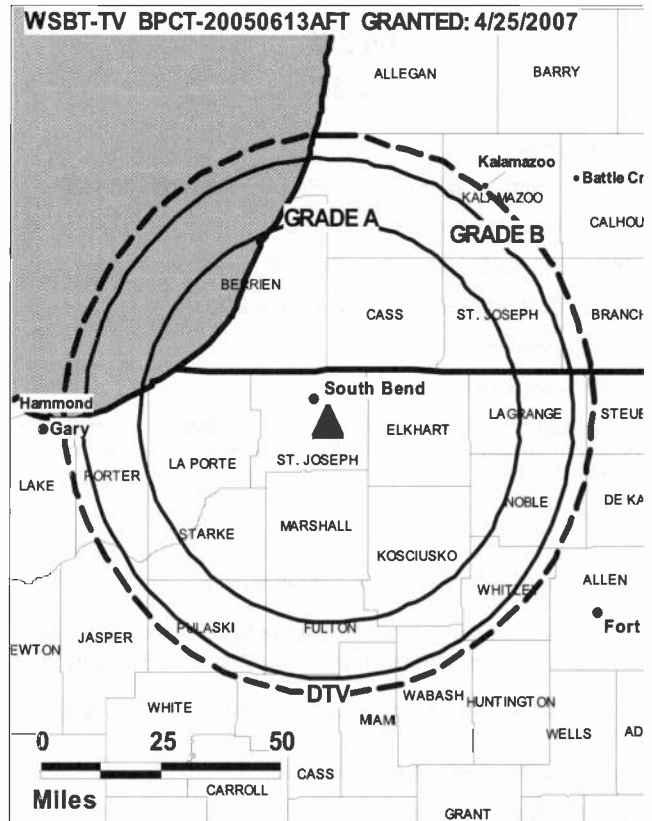
Gregg Richardson, Local Sales Manager.

Jeff Clark, National Sales Manager.

Meg Sauer, News Director.

C. Eugene Hale, Chief Engineer.

Kenneth Biggins, Business Manager.



© 2008 Warren Communications News

Scott Leiter, Promotion Manager.

Diane Choate, Traffic Manager.

City of License: South Bend. **Station DMA:** South Bend-Elkhart, IN. **Rank:** 89.

Circulation © 2007 Nielsen. Coverage based on Nielsen study.

GrandTotal	Cable TV Households	Non-cable TV Households	Total TV Households
Estimated Station Totals *	321,710	265,420	587,130
Average Weekly Circulation (2007)	160,054	139,608	299,662
Average Daily Circulation (2007)			150,014
Station DMA Total	Cable TV Households	Non-cable TV Households	Total TV Households
Estimated Station Totals *	145,220	184,020	329,240
Average Weekly Circulation (2007)	109,976	129,874	239,850
Average Daily Circulation (2007)			134,715
Other DMA Total	Cable TV Households	Non-cable TV Households	Total TV Households
Estimated Station Totals *	176,490	81,400	257,890
Average Weekly Circulation (2007)	50,078	9,734	59,812
Average Daily Circulation (2007)			15,299

*Estimated station totals are sums of the Nielsen TV and Cable TV household estimates for each county in which the station registers viewing of more than 5% as per the Nielsen Survey Methods.

WFXW
Ch. 38
Network Service: FOX.

Licensee: Mission Broadcasting Inc., 544 Red Rock Dr., Wadsworth, OH 44281.

Studio: 10849 US Hwy 41, Farmersburg, IN 47850.

Mailing Address: PO Box 299, Terre Haute, IN 47808.

Phone: 812-696-2121; 812-238-3838. **Fax:** 812-696-2755.

E-mail: business@wfxw.tv

Web Site: http://www.wfxw.tv

Technical Facilities: Channel No. 38 (614-620 MHz). Authorized power: 2140-kw max. visual, 214-kw aural. Antenna: 981-ft above av. terrain, 965-ft. above ground, 1516-ft. above sea level.

Latitude 39° 13' 55"
Longitude 87° 23' 41"

Transmitter: 0.4-mi. W of Hwy. 41 & 1-mi. S of Farmersburg.

Note: Latitude and longitude coordinates shown are based on the North American Datum of 1927 (NAD 27) as currently required by the Mass Media Bureau of the FCC.

Satellite Earth Stations: AFC, 3.7-meter Ku-band; ADM, 4.2-meter C-band; ADM receivers.

Ownership: Mission Broadcasting Inc. (Group Owner).

Began Operation: April 3, 1973. Sale to present owner by Bahakel Communications Ltd. approved by FCC March 5, 2004. Sale to Bahakel Communications Ltd. by John M. House, et al., approved by FCC February 28, 1977.

Represented (legal): Drinker Biddle & Reath LLP.

Represented (sales): Blair Television.

Personnel:
Lois Mathes, Station Manager.

Jeremy Moore, Operations Manager.

Derrick Brown, Director of Sales.

Christina Collins, Local Sales Manager.

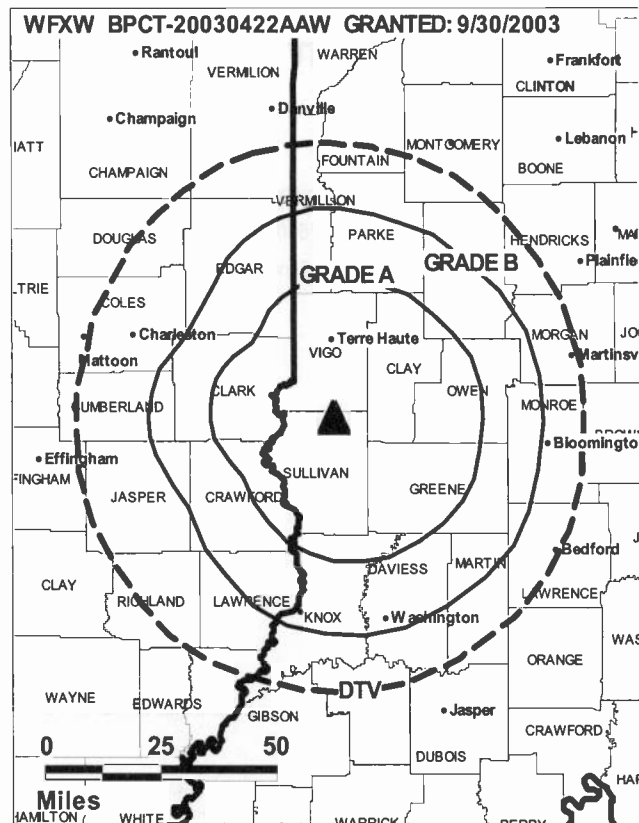
Tom McClanahan, News Director.

Bruce Yowell, Chief Engineer.

Dennis Thatcher, Program Director.

Chris O'Neal, Promotion Director.

Candy Edwards, Traffic Manager.

City of License: Terre Haute. **Station DMA:** Terre Haute, IN. **Rank:** 151.


© 2008 Warren Communications News

Circulation © 2007 Nielsen. Coverage based on Nielsen study.

GrandTotal	Cable TV Households	Non-cable TV Households	Total TV Households
Estimated Station Totals *	73,450	99,380	172,830
Average Weekly Circulation (2007)	31,836	31,884	63,720
Average Daily Circulation (2007)			21,732
Station DMA Total	Cable TV Households	Non-cable TV Households	Total TV Households
Estimated Station Totals *	69,420	75,460	144,880
Average Weekly Circulation (2007)	30,434	29,450	59,884
Average Daily Circulation (2007)			20,503
Other DMA Total	Cable TV Households	Non-cable TV Households	Total TV Households
Estimated Station Totals *	4,030	23,920	27,950
Average Weekly Circulation (2007)	1,402	2,434	3,836
Average Daily Circulation (2007)			1,229

*Estimated station totals are sums of the Nielsen TV and Cable TV household estimates for each county in which the station registers viewing of more than 5% as per the Nielsen Survey Methods.

WFXW-DT
Ch. 39

Network Service: FOX.

Grantee: Mission Broadcasting Inc., 544 Red Rock Dr., Wadsworth, OH 44281.

Studio: 10849 US Hwy 41, Farmersburg, IN 47850.

Mailing Address: PO Box 299, Terre Haute, IN 47808.

Phone: 812-696-2121; 812-238-3838. **Fax:** 812-696-2755.

E-mail: business@wfxw.tv

Web Site: http://www.wfxw.tv

Technical Facilities: Channel No. 39 (320-626 MHz). Authorized power: 850-kw max. visual, aural. Antenna: 814-ft above av. terrain, 810-ft. above ground, 1360-ft. above sea level.

Latitude	39°	14'	33"
Longitude	87°	23'	29"

Note: Latitude and longitude coordinates shown are based on the North American Datum of 1927 (NAD 27) as currently required by the Mass Media Bureau of the FCC.

Ownership: Mission Broadcasting Inc. (Group Owner).

Began Operation: Station operating under Special Temporary Authority at 1.2-kw max. visual; no on-air date

Represented (legal): Drinker Biddle & Reath LLP.

Represented (sales): Blair Television.

Personnel:

Lois Mathes, Station Manager.

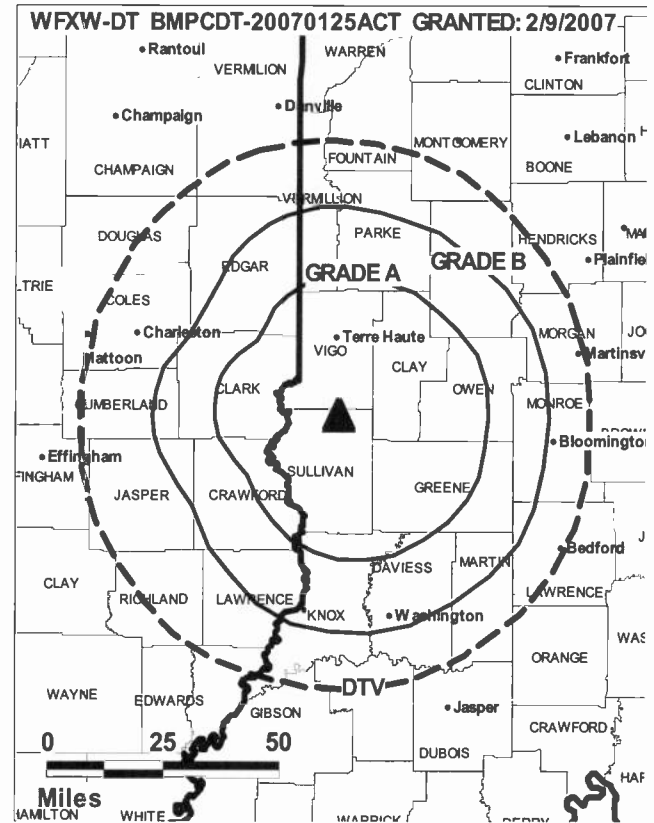
Jeremy Moore, Operations Manager.

Derrick Brown, Director of Sales.

Christina Collins, Local Sales Manager.

Tom McClanahan, News Director.

Bruce Yowell, Chief Engineer.



© 2008 Warren Communications News

Dennis Thatcher, Program Director.

Chris O'Neal, Promotion Director.

Candy Edwards, Traffic Manager.

City of License: Terre Haute. **Station DMA:** Terre Haute, IN. **Rank:** 151.

Nielsen Data: Not available.

WTHI-DT
Ch. 24
Network Service: CBS.

Licensee: Indiana Broadcasting LLC, 4 Richmond Square, Suite 200, Providence, RI 02906.

Studio: 918 Ohio St., Terre Haute, IN 47807.

Mailing Address: PO Box 1486, Terre Haute, IN 47808.

Phone: 812-232-9481. **Fax:** 812-232-8953.

Web Site: <http://www.wthitv.com>
Technical Facilities: Channel No. 24 (530-536 MHz). Authorized power: 189-kw max. visual, aural. Antenna: 863-ft above av. terrain, 856-ft. above ground, 1410-ft. above sea level.

Latitude	39°	14'	36"
Longitude	87°	23'	07"

Note: Latitude and longitude coordinates shown are based on the North American Datum of 1927 (NAD 27) as currently required by the Mass Media Bureau of the FCC.

Ownership: LIN TV Corp. (Group Owner).

Began Operation: September 13, 2002.

Represented (legal): Covington & Burling.

Represented (sales): Continental Television Sales.

Personnel:
David Bailey, Senior Vice President & General Manager.

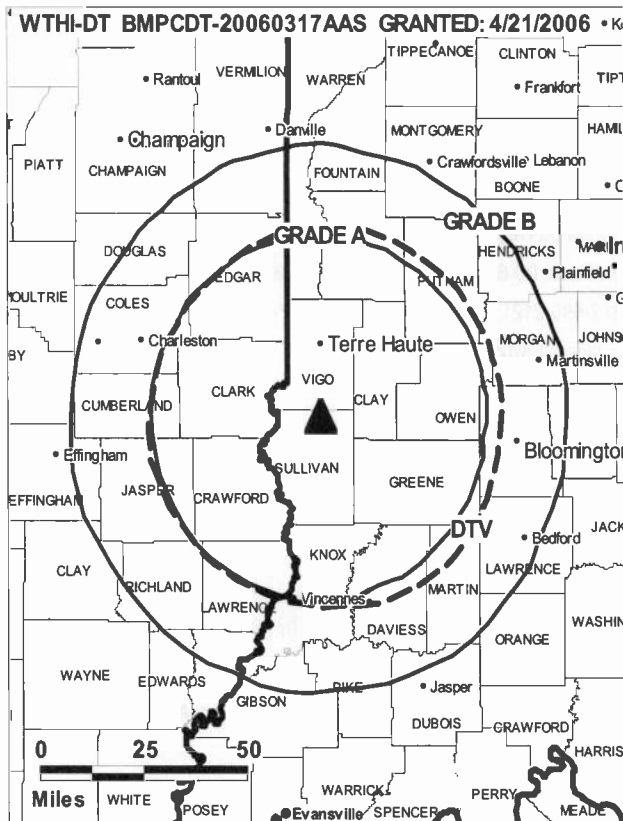
Rod Garvin, Operations, Program & Promotions Director.

Todd Weber, General Sales Manager.

Nick Telezyn, Local Sales Manager.

Alisa Ennis, Regional Sales Manager.

Mark Carros, News Director.

Jeff Tucker, Chief Engineer.


© 2008 Warren Communications News

Gary Crowder, Personnel Director & Business Manager.

Jim Swander, Director of Business Development.

Angela Thompson, Traffic Manager.

City of License: Terre Haute. **Station DMA:** Terre Haute, IN. **Rank:** 151.

Nielsen Data: Not available.

WTHI-TV **Ch. 10**

Network Service: CBS.

Licensee: Indiana Broadcasting LLC, 4 Richmond Square, Suite 200, Providence, RI 02906.

Studio: 918 Ohio St., Terre Haute, IN 47807.

Mailing Address: PO Box 1486, Terre Haute, IN 47808.

Phone: 812-232-9481. **Fax:** 812-232-8953.

Web Site: <http://www.wthitv.com>

Technical Facilities: Channel No. 10 (192-198 MHz). Authorized power: 316-kw visual, 31.6-kw aural. Antenna: 960-ft above av. terrain, 993-ft. above ground, 1549-ft. above sea level.

Latitude	39°	14'	36"
Longitude	87°	23'	07"

Transmitter: E of U.S. 41, 0.34-mi. S of Farmersburg.

Note: Latitude and longitude coordinates shown are based on the North American Datum of 1927 (NAD 27) as currently required by the Mass Media Bureau of the FCC.

Multichannel TV Sound: Stereo only.

Satellite Earth Station: ADM, 6.1-meter; Scientific-Atlanta receivers.

FM Affiliate: WWVR-FM, 3-kw, 105.5 MHz, WTHI-FM, 50-kw, 99.9 MHz (No. 260), 500-ft.

News Services: CNN Newsource, CBS Newspath, AP.

Ownership: LIN TV Corp. (Group Owner).

Began Operation: July 22, 1954. Sale to present owner by Emmis Communications Corp. approved by FCC November 29, 2005.

Represented (sales): Continental Television Sales.

Represented (legal): Covington & Burling.

Represented (engineering): Cohen Dippell & Everist PC.

Personnel:

David Bailey, Senior Vice President & General Manager.

Rod Garvin, Operations, Program & Promotions Director.

Todd Weber, General Sales Manager.

Nick Telezyn, Local Sales Manager.

Alisa Ennis, Regional Sales Manager.

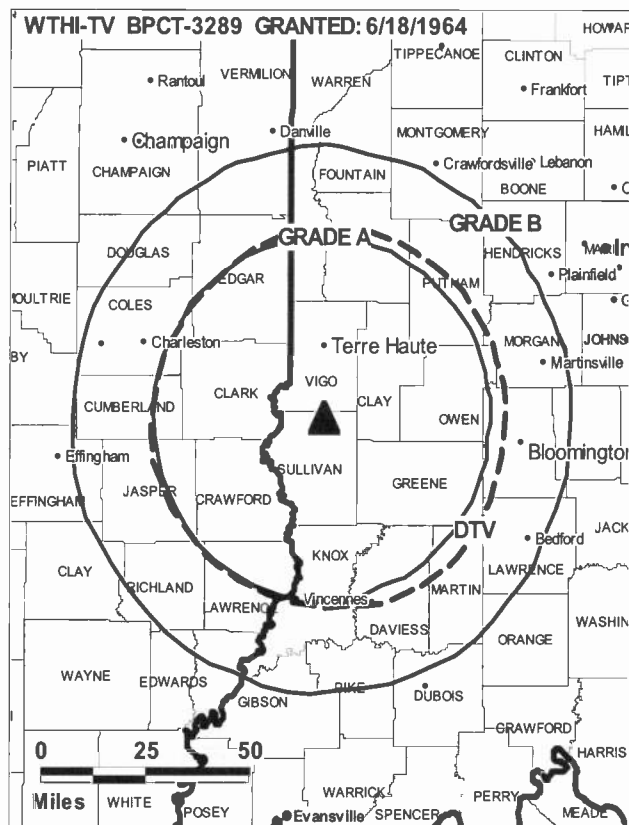
Mark Carros, News Director.

Jeff Tucker, Chief Engineer.

Gary Crowder, Personnel Director & Business Manager.

Jim Swander, Director of Business Development.

Angela Thompson, Traffic Manager.



© 2008 Warren Communications News

City of License: Terre Haute. **Station DMA:** Terre Haute, IN. **Rank:** 151.

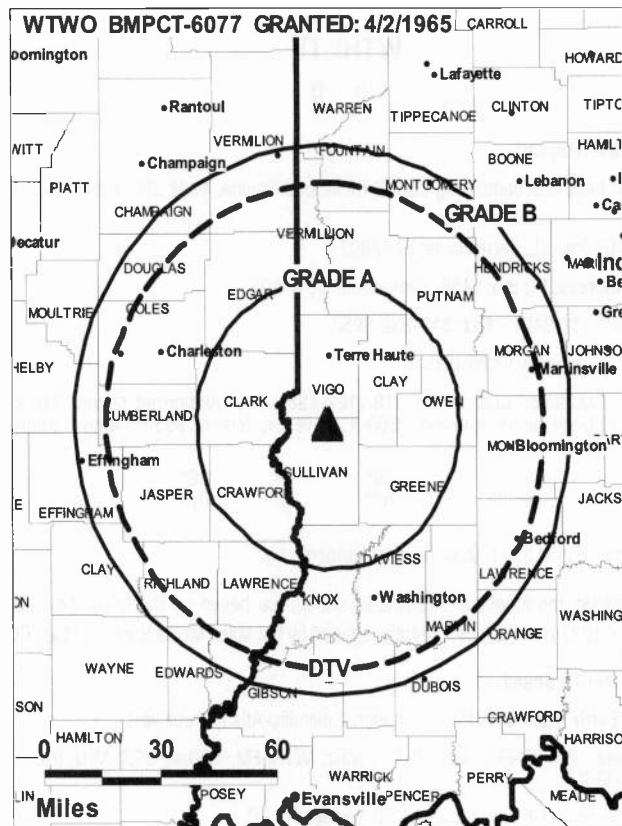
Circulation © 2007 Nielsen. Coverage based on Nielsen study.

GrandTotal	Cable TV Households	Non-cable TV Households	Total TV Households
Estimated Station Totals *	145,270	135,120	280,390
Average Weekly Circulation (2007)	71,197	60,966	132,163
Average Daily Circulation (2007)			75,833
Station DMA Total	Cable TV Households	Non-cable TV Households	Total TV Households
Estimated Station Totals *	69,420	75,460	144,880
Average Weekly Circulation (2007)	54,423	53,802	108,225
Average Daily Circulation (2007)			66,433
Other DMA Total	Cable TV Households	Non-cable TV Households	Total TV Households
Estimated Station Totals *	75,850	59,660	135,510
Average Weekly Circulation (2007)	16,774	7,164	23,938
Average Daily Circulation (2007)			9,400

*Estimated station totals are sums of the Nielsen TV and Cable TV household estimates for each county in which the station registers viewing of more than 5% as per the Nielsen Survey Methods.

WTWO**Ch. 2****Network Service:** NBC.**Licensee:** Nexstar Finance Inc., 909 Lake Carolyn Pkwy, Suite 1450, Irving, TX 75039.**Studio:** 10849 N US Hwy 41 S, Farmersburg, IN 47850.**Mailing Address:** PO Box 299, Terre Haute, IN 47808.**Phone:** 812-232-9504; 812-696-2121. **Fax:** 812-696-2755.**E-mail:** gm@wtwo.com**Web Site:** http://www.wtwo.com/**Technical Facilities:** Channel No. 2 (54-60 MHz). Authorized power: 100-kw visual, 19.5-kw aural. Antenna: 950-ft above av. terrain, 999-ft. above ground, 1549-ft. above sea level.

Latitude	39°	14'	33"
Longitude	87°	23'	29"

Transmitter: 1-mi. SW of Farmersburg, IN on W side of U.S. Hwys. 41 & 150.**Note:** Latitude and longitude coordinates shown are based on the North American Datum of 1927 (NAD 27) as currently required by the Mass Media Bureau of the FCC.**Satellite Earth Stations:** Transmitter Harris; Hughes, 2-meter Ku-band; Harris, 3-meter Ku-band; AFC, 3.6-meter Ku-band; Harris, 7-meter Ku-band; ADM, 7-meter C-band; Uniden, Toshiba, Hughes, Harris, Avcom receivers.**News Services:** NBC News Channel, CNN Newsource, AP.**Ownership:** Nexstar Broadcasting Group Inc. (Group Owner).**Began Operation:** September 1, 1965. Transfer of control to present owner from TCS Television Partners approved by FCC February 14, 1997. Sale to TCS Television Partners by Malcolm I. Glazer approved by FCC April 6, 1990 (Television Digest, Vol. 30:8, 26). Sale to Glazer by Booth Newspapers Inc. approved by FCC July 18, 1975 (Vol. 15:9). Sale to Booth by J. R. Livesay, John T. Gelder, et al., approved by FCC January 6, 1971.**Represented (sales):** Blair Television.**Represented (legal):** Drinker Biddle & Reath LLP.**Personnel:****Duane Lammers**, General Manager.**Jeremy Moore**, Operations Manager.**Derek Brown**, Director of Sales.**Chris Collins**, Local Sales Manager.**Tom McClanahan**, News Director.**Bruce Yowell**, Chief Engineer.**Georgia Boles**, Business Manager.**Chris O'Neal**, Promotion Manager.**Stacy Daily**, Production Manager.**Candy Edwards**, Traffic Manager.

© 2008 Warren Communications News

Patty Sluder, Human Resources Administrator.**City of License:** Terre Haute. **Station DMA:** Terre Haute, IN. **Rank:** 151.

Circulation © 2007 Nielsen. Coverage based on Nielsen study.

GrandTotal	Cable TV Households	Non-cable TV Households	Total TV Households
Estimated Station Totals *	128,700	107,080	235,780
Average Weekly Circulation (2007)	70,026	49,299	119,325
Average Daily Circulation (2007)			62,220
Station DMA Total	Cable TV Households	Non-cable TV Households	Total TV Households
Estimated Station Totals *	69,420	75,460	144,880
Average Weekly Circulation (2007)	50,712	45,332	96,044
Average Daily Circulation (2007)			54,540
Other DMA Total	Cable TV Households	Non-cable TV Households	Total TV Households
Estimated Station Totals *	59,280	31,620	90,900
Average Weekly Circulation (2007)	19,314	3,967	23,281
Average Daily Circulation (2007)			7,680

*Estimated station totals are sums of the Nielsen TV and Cable TV household estimates for each county in which the station registers viewing of more than 5% as per the Nielsen Survey Methods.

WTWO-DT
Ch. 36

Network Service: NBC.

Grantee: Nexstar Finance Inc., 909 Lake Carolyn Pkwy, Suite 1450, Irving, TX 75039.

Studio: 10849 N US Hwy 41, Farmersburg, IN 47850.

Mailing Address: PO Box 299, Terre Haute, IN 47808.

Phone: 812-232-9504; 812-696-2121. **Fax:** 812-696-2755.

E-mail: gm@wtwo.com

Web Site: <http://www.wtwo.com/>

Technical Facilities: Channel No. 36 (602-608 MHz). Authorized power: 1000-kw max. visual, aural. Antenna: 814-ft above av. terrain, 810-ft. above ground, 1360-ft. above sea level.

Latitude	39°	14'	33"
Longitude	87°	23'	29"

Note: Latitude and longitude coordinates shown are based on the North American Datum of 1927 (NAD 27) as currently required by the Mass Media Bureau of the FCC.

Ownership: Nexstar Broadcasting Group Inc. (Group Owner).

Began Operation: Station operating; no on-air date

Represented (legal): Drinker Biddle & Reath LLP.

Represented (sales): Blair Television.

Personnel:

Duane Lammers, General Manager.

Jeremy Moore, Operations Manager.

Derek Brown, Director of Sales.

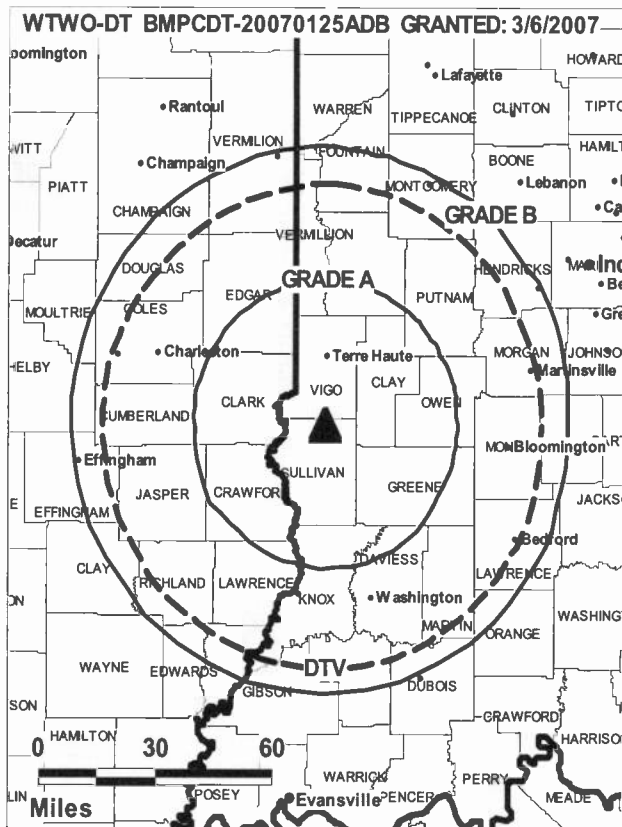
Chris Collins, Local Sales Manager.

Tom McClanahan, News Director.

Bruce Yowell, Chief Engineer.

Georgia Boles, Business Manager.

Chris O'Neal, Promotion Manager.



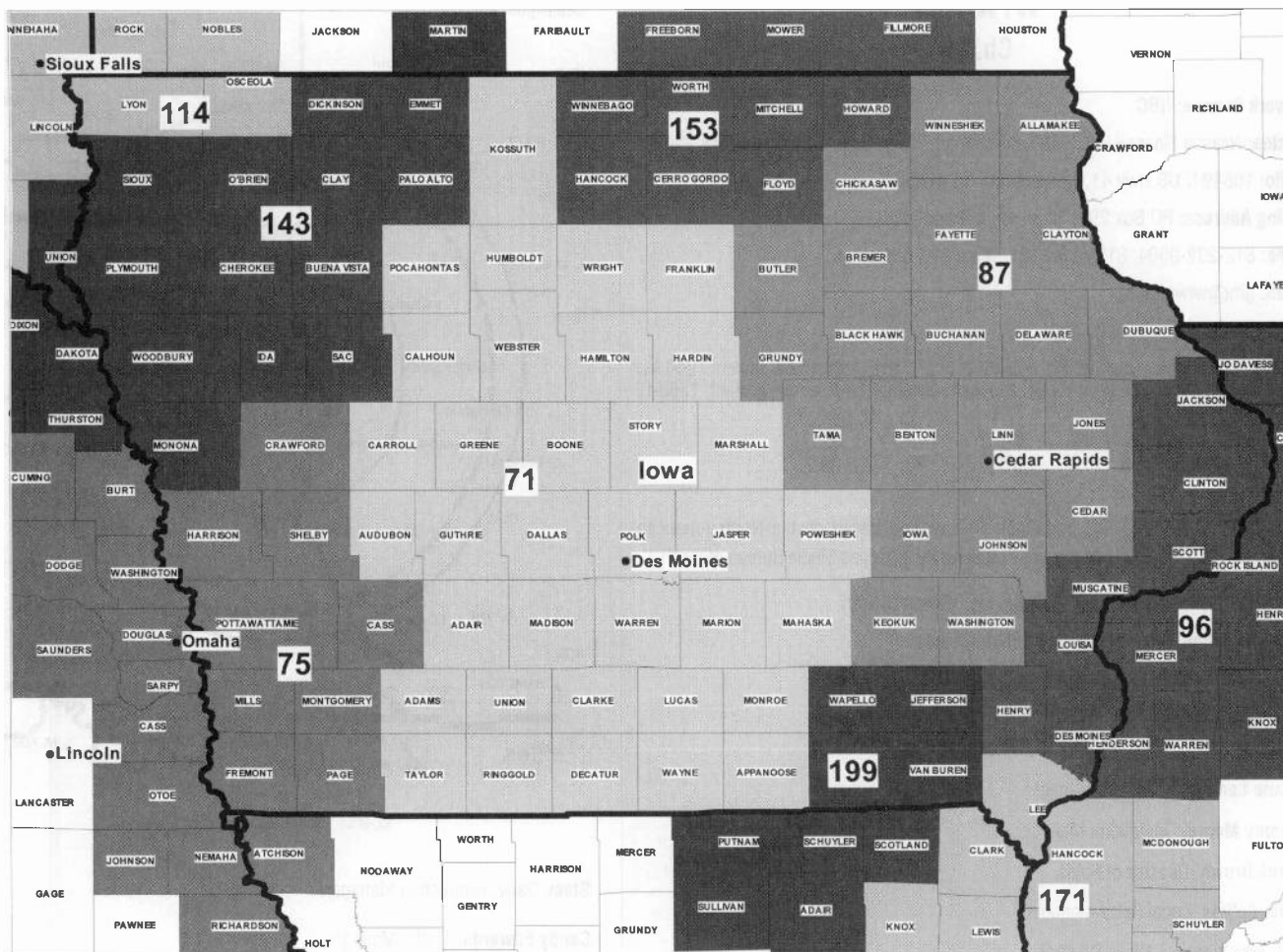
Stacy Daily, Production Manager.

Candy Edwards, Traffic Manager.

Patty Sluder, Human Resources Administrator.

City of License: Terre Haute. **Station DMA:** Terre Haute, IN. **Rank:** 151.

Nielsen Data: Not available.



© 2008 Warren Communications News

MARKET	NIELSEN DMA TV HOUSEHOLDS	RANK	MARKET AREA COMMERCIAL STATIONS
Des Moines-Ames, IA	425,760	71	KCCI (8); KCCI-DT (31); KCWI-TV (23); KDMI-DT (56); KD SM-DT (16); KD SM-TV (17); KFPX (39); WHO-DT (19); WHO-TV (13); WOI-DT (59); WOI-TV (5)
Omaha, NE	407,700	75	KETV (7); KETV-DT (20); KMTV (3); KMTV-DT (45); KPTM (42); KPTM-DT (43); KXVO (15); KXVO-DT (38); WOWT-DT (22); WOWT-TV (6)
Cedar Rapids-Waterloo-Iowa City-Dubuque, IA	339,480	87	KCRG-DT (52); KCRG-TV (9); KFXA (28); KFXA-DT (27); KFXB (40); KFXB-DT (43); KGAN (2); KGAN-DT (51); KPXR (48); KPXR-DT (47); KWKB (20); KWKB-DT (25); KWWF (22); KWWL (7); KWWL-DT (55)
Davenport, IA-Rock Island-Moline, IL	308,950	96	KGCW-DT (41); KGCW-TV (26); KLJB-DT (49); KLJB-TV (18); KWQC-DT (56); KWQC-TV (6); WHBF-DT (58); WHBF-TV (4); WQAD-DT (38); WQAD-TV (8)
Sioux Falls (Mitchell), SD	251,000	114	KABY-DT (28); KABY-TV (9); KDLO-DT (2); KDLO-TV (3); KDLT-DT (47); KDLT-TV (46); KD LV-DT (26); KD LV-TV (5); KELO-DT (32); KELO-TV (11); KPLO-DT (14); KPLO-TV (6); KPRY-DT (19); KPRY-TV (4); KSFY-DT (29); KSFY-TV (13); KTTM (12); KTTM-DT (22); KTTW (17); KTTW-DT (7); KWSD (36); KWSD-DT (51)
Sioux City, IA	156,350	143	KCAU-DT (30); KCAU-TV (9); KMEG (14); KMEG-DT (39); KPTH (44); KPTH-DT (49); KTIV (4); KTIV-DT (41)
Rochester, MN-Mason City, IA-Austin, MN	143,290	153	KAAL (6); KAAL-DT (33); KIMT (3); KIMT-DT (42); KTTC (10); KTTC-DT (36); KXLT-DT (46); KXLT-TV (47)
Quincy, IL-Hannibal, MO-Keokuk, IA	103,500	171	KHQA-DT (29); KHQA-TV (7); WGEM-DT (54); WGEM-TV (10); WTJR (16); WTJR-DT (32)
Ottumwa, IA-Kirkville, MO	51,290	199	KTVO (3); KTVO-DT (33); KYOU-DT (14); KYOU-TV (15)

Iowa Digital Station Totals as of October 1, 2007

	VHF	UHF	TOTAL
Commercial Television	0	21	21
Educational Television	0	9	9
	0	30	30

Iowa Analog Station Totals as of October 1, 2007

	VHF	UHF	TOTAL
Commercial Television	10	13	23
Educational Television	2	8	10
	12	21	33

KCWI-TV Ch. 23

Network Service: CW.

Licensee: KPWB License LLC, 500 S Chinowth Rd, Visalia, CA 93277-1617.

Studio: 2701 S.E. Convenience Blvd., Suite 1, Ankeny, IA 50021.

Mailing Address: 2701 S.E. Convenience Blvd., Suite 1, Ankeny, IA 50021.

Phone: 515-964-2323. **Fax:** 515-965-6900.

E-mail: dpresler@kcwi23.com

Web Site: <http://www.kcwi23.com>

Technical Facilities: Channel No. 23 (524-530 MHz). Authorized power: 4966-kw max. visual, aural. Antenna: 2011-ft above av. terrain, 2000-ft. above ground, 2996-ft. above sea level.

Latitude 41° 49' 46.7"
Longitude 93° 36' 56.5"

Transmitter: 0.62-mi. N of Alleman.

Note: Latitude and longitude coordinates shown are based on the North American Datum of 1927 (NAD 27) as currently required by the Mass Media Bureau of the FCC.

Multichannel TV Sound: Stereo and separate audio program.

Ownership: Pappas Telecasting Companies (Group Owner).

Began Operation: November 1, 1999.

Represented (sales): TeleRep Inc.

Personnel:

Ted Stephens, General Manager.

Dave Presler, General Sales Manager.

Dean Fisher, Accounting.

Nicole Faust, Promotion Director.

Jared Van Egdorn, Production Manager.

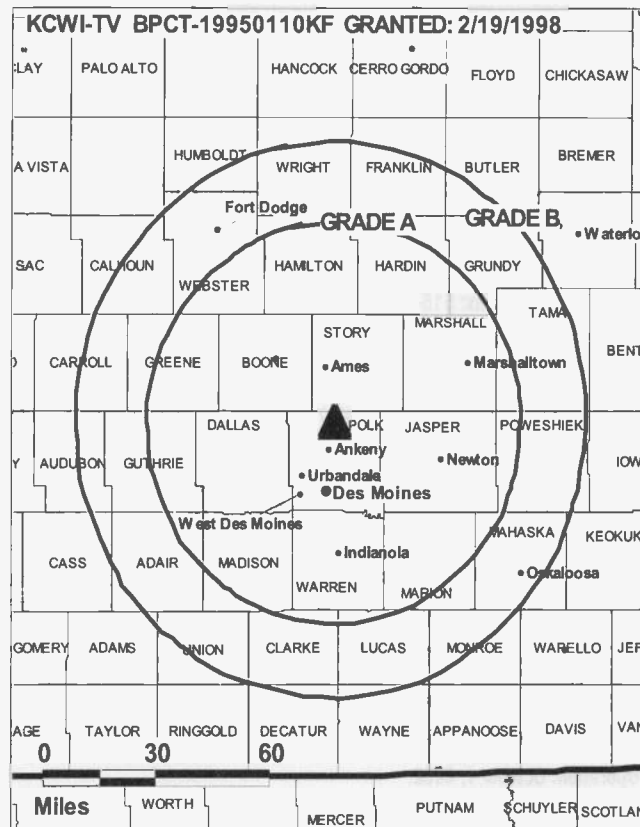
Julie Quick-Alcorn, Traffic Coordinator.

City of License: Ames. **Station DMA:** Des Moines-Ames, IA. **Rank:** 71.



FULLY SEARCHABLE • CONTINUOUSLY UPDATED • DISCOUNT RATES FOR PRINT PURCHASERS

For more information call 800-771-9202 or visit www.warren-news.com



© 2008 Warren Communications News

Circulation © 2007 Nielsen. Coverage based on Nielsen study.

GrandTotal	Cable TV Households	Non-cable TV Households	Total TV Households
Estimated Station Totals *	215,760	215,890	431,650
Average Weekly Circulation (2007)	59,598	76,532	136,130
Average Daily Circulation (2007)			47,180
Station DMA Total	Cable TV Households	Non-cable TV Households	Total TV Households
Estimated Station Totals *	205,010	201,490	406,500
Average Weekly Circulation (2007)	58,297	75,146	133,443
Average Daily Circulation (2007)			46,531
Other DMA Total	Cable TV Households	Non-cable TV Households	Total TV Households
Estimated Station Totals *	10,750	14,400	25,150
Average Weekly Circulation (2007)	1,301	1,386	2,687
Average Daily Circulation (2007)			649

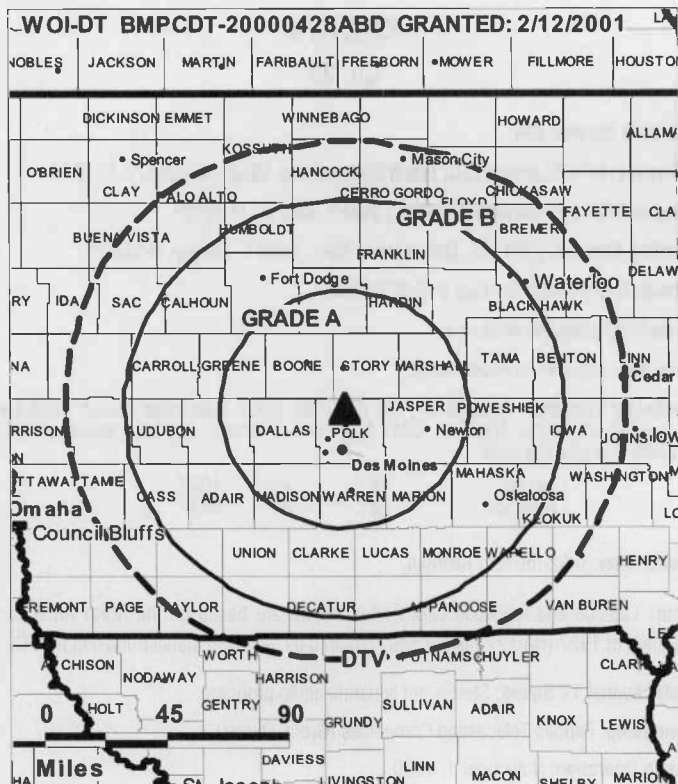
*Estimated station totals are sums of the Nielsen TV and Cable TV household estimates for each county in which the station registers viewing of more than 5% as per the Nielsen Survey Methods.



Onondaga County Public Library
Syracuse, New York

WOI-DT**Ch. 59****Network Service:** ABC.**Grantee:** Capital Communications Co. Inc., 99 Pondfield Rd., Bronxville, NY 10708.**Studio:** 3903 Westown Pkwy., West Des Moines, IA 50266.**Mailing Address:** 3903 Westown Pkwy., West Des Moines, IA 50266.**Phone:** 515-457-9645. **Fax:** 515-457-1034.**E-mail:** rcole@myabc5.com**Web Site:** http://www.myabc5.com**Technical Facilities:** Channel No. 59 (740-746 MHz). Authorized power: 1000-kw max. visual, aural. Antenna: 2011-ft above av. terrain, 1977-ft. above ground, 996-ft. above sea level.

Latitude	41°	49'	47"
Longitude	93°	36'	56"

Note: Latitude and longitude coordinates shown are based on the North American Datum of 1927 (NAD 27) as currently required by the Mass Media Bureau of the FCC.**Satellite Earth Stations:** Microdyne, 3.7-meter Ku-band; Andrew, 4.5-meter; Scientific-Atlanta, 7-meter; Andrew, 7.3-meter; Harris, 9-meter C-band; Scientific-Atlanta, M/A-Corn, Harris, Avantek receivers.**Ownership:** Capital Communications Co. Inc.**Began Operation:** October 1, 2002.**Represented (legal):** Latham & Watkins.**Represented (sales):** Continental Television Sales.**Personnel:****Ray Cole**, President & Chief Operating Officer.**Randy Shelton**, Operations Manager.**Kelly Beeck**, National Sales Manager.**Erin Nanke**, General & Local Sales Manager.**Scott Frederick**, News Director.**Dennis Poffenberger**, Chief Engineer.

© 2008 Warren Communications News

Jess Murillo, Business Manager.**Doug Sawyer**, Promotion Manager.**Misty Conrad**, Traffic Manager.**City of License:** Ames. **Station DMA:** Des Moines-Ames, IA. **Rank:** 71.**Nielsen Data:** Not available.

WOI-TV
Ch. 5

Network Service: ABC.

Licensee: Capital Communications Co. Inc., 99 Pondfield Rd., Bronxville, NY 10708.

Studio: 3903 Westown Pkwy., West Des Moines, IA 50266.

Mailing Address: 3903 Westown Pkwy., West Des Moines, IA 50266.

Phone: 515-457-9645. Fax: 515-457-1034.

E-mail: rcole@myabc5.com

Web Site: <http://www.myabc5.com>

Technical Facilities: Channel No. 5 (76-82 MHz). Authorized power: 100-kw visual, 20-kw aural. Antenna: 1850-ft above av. terrain, 1995-ft. above ground, 2980-ft. above sea level.

Latitude	41°	48'	33"
Longitude	93°	36'	53"

Transmitter: 1-mi. S of Alleman.

Note: Latitude and longitude coordinates shown are based on the North American Datum of 1927 (NAD 27) as currently required by the Mass Media Bureau of the FCC.

Satellite Earth Stations: Microdyne, 3.7-meter Ku-band; Andrew, 4.5-meter; Scientific-Atlanta, 7-meter; Andrew, 7.3-meter; Harris, 9-meter C-band; Scientific-Atlanta, M/A-Com, Harris, Avantek receivers.

News Services: AP, ABC NewsOne.

Ownership: Capital Communications Co. Inc.

Began Operation: February 21, 1950.

Represented (sales): Continental Television Sales.

Represented (legal): Latham & Watkins.

Represented (engineering): du Treil, Lundin & Rackley Inc.

Personnel:

Ray Cole, President & General Manager.

Randy Shelton, Operations Manager.

Kelly Beeck, National Sales Manager.

Erin Nanke, General & Local Sales Manager.

Scott Frederick, News Director,

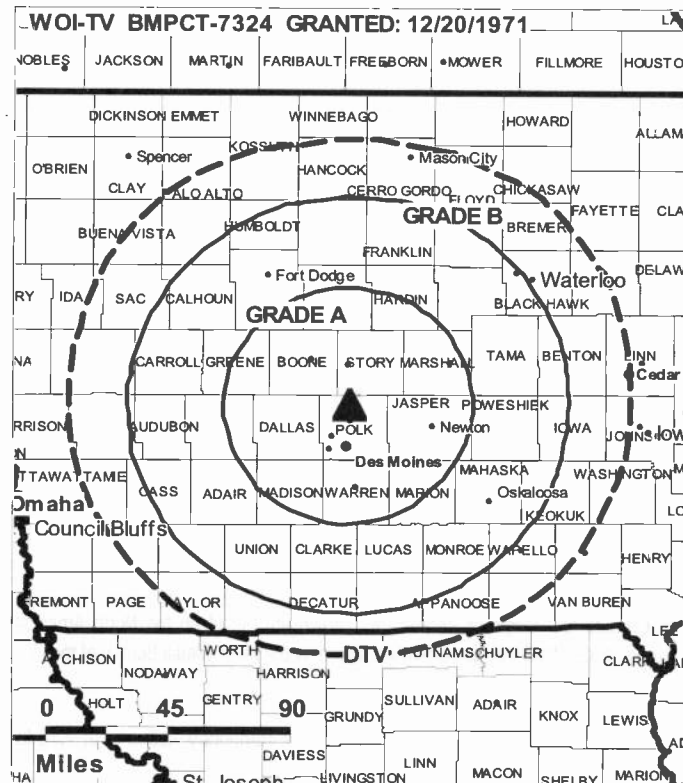
Dennis Poffenberger, Chief Engineer.

Jess Murillo, Business Manager.

Doug Sawyer, Promotion Manager,

Misty Conrad, Traffic Manager.

City of License: Ames. **Station DMA:** Des Moines-Ames, IA. **Rank:** 71.



© 2008 Warren Communications News

Circulation © 2007 Nielsen. Coverage based on Nielsen study

GrandTotal	Cable TV Households	Non-cable TV Households	Total TV Households
Estimated Station Totals *	253,480	215,110	468,590
Average Weekly Circulation (2007)	129,966	110,861	240,827
Average Daily Circulation (2007)			87,639

Station DMA Total	Cable TV Households	Non-cable TV Households	Total TV Households
Estimated Station Totals *	207,280	201,490	408,770
Average Weekly Circulation (2007)	122,960	109,838	232,798
Average Daily Circulation (2007)			85,889

Other DMA Total	Cable TV Households	Non-cable TV Households	Total TV Households
Estimated Station Totals *	46,200	13,620	59,820
Average Weekly Circulation (2007)	7,006	1,023	8,029
Average Daily Circulation (2007)			1,750

*Estimated station totals are sums of the Nielsen TV and Cable TV household estimates for each county in which the station registers viewing of more than 5% as per the Nielsen Survey Methods.

KGCW-DT
(formerly KGWB-DT)
Ch. 41

Network Service: CW.

Grantee: Burlington Television Acquisition Licensing LLC, 915 Middle River Dr, Ste 409, Fort Lauderdale, FL 33304.

Studio: 3002 Winegard Dr., Burlington, IA 52601.

Mailing Address: 3002 Winegard Dr., Burlington, IA 52601.

Phone: 319-752-9826. **Fax:** 319-752-4915.

E-mail: wb26mail@interlinklc.net

Web Site: http://www.kijb.com

Technical Facilities: Channel No. 41 (632-638 MHz). Authorized power: 500-kw max. visual, aural. Antenna: 1273-ft above av. terrain, 1270-ft. above ground, 1903-ft. above sea level.

Latitude	41°	08'	08"
Longitude	90°	48'	30"

Note: Latitude and longitude coordinates shown are based on the North American Datum of 1927 (NAD 27) as currently required by the Mass Media Bureau of the FCC.

Ownership: Grant Co. Inc. (Group Owner).

Began Operation: Station operating under Special Temporary Authority at 2.73-kw max. visual; no on-air date

Represented (legal): Wilkinson Barker Knauer LLP.

Represented (sales): Blair Television.

Personnel:

Kathleen S. DeBoeuf, Station Manager.

Randy Stone, General Sales Manager.

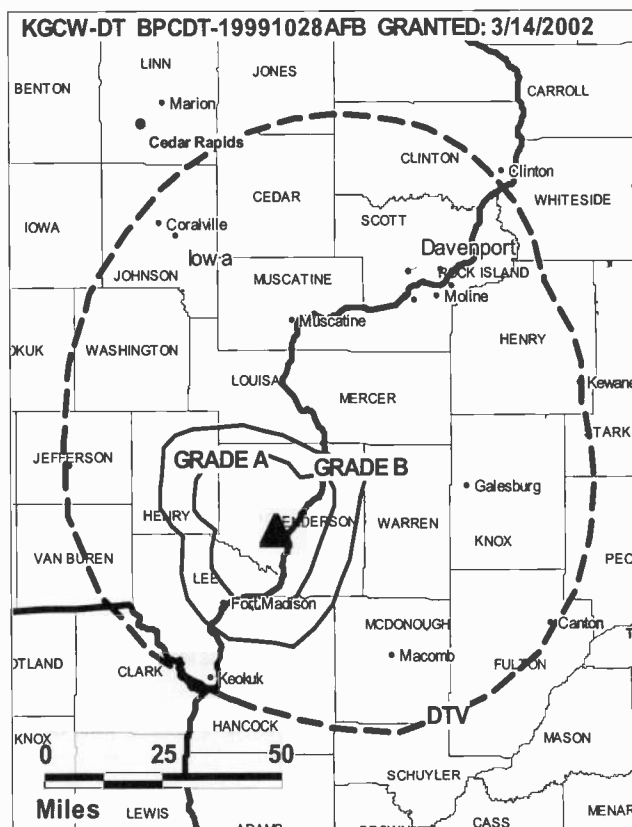
Tony Wilkins, Local Sales Manager.

Don Bargmann Sr., Chief Engineer.

Debbie Tram, Assistant Business Manager.

John Bain, Program Director.

Tim Emmerson, Promotion Manager.



© 2008 Warren Communications News

Brad Ruggles, Production Manager.

Gary Chenoweth, Creative Services Director.

Jane Scheckel, Traffic Manager.

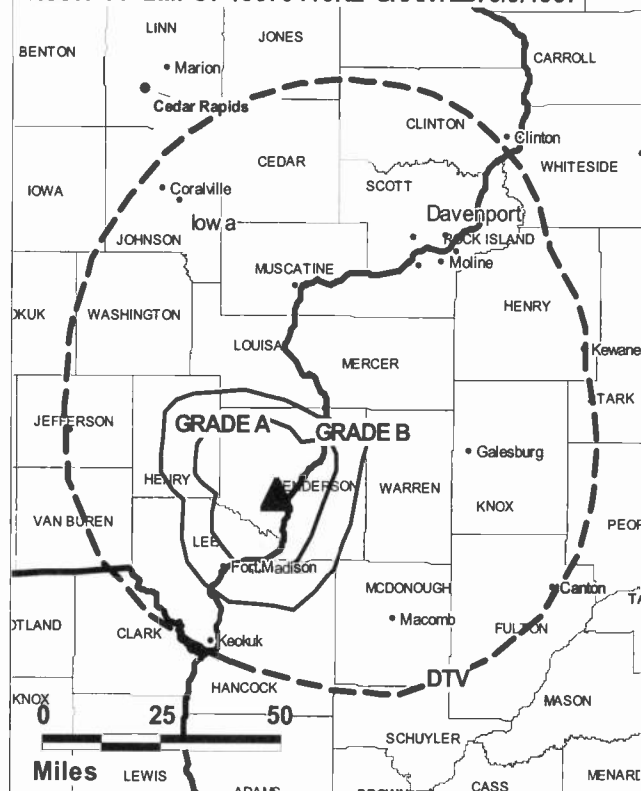
City of License: Burlington. **Station DMA:** Davenport, IA-Rock Island-Moline, IL.

Rank: 96.

Nielsen Data: Not available.

KGCW-TV**Ch. 26****Network Service:** CW.**Licensee:** Burlington Television Acquisition Licensing LLC, 915 Middle River Dr, Ste 409, Fort Lauderdale, FL 33304.**Studio:** 3002 Winegard Dr., Burlington, IA 52601.**Mailing Address:** 3002 Winegard Dr., Burlington, IA 52601.**Phone:** 319-752-9826. **Fax:** 319-752-4915.**E-mail:** qandc@kljb.com**Web Site:** http://www.kljb.com**Technical Facilities:** Channel No. 26 (542-548 MHz). Authorized power: 200-kw max. visual, aural. Antenna: 315-ft above av. terrain, 230-ft. above ground, 925-ft. above sea level.

Latitude	40°	49'	25"
Longitude	91°	08'	22"

Transmitter: Winegard Dr. & Roosevelt St., Burlington.**Note:** Latitude and longitude coordinates shown are based on the North American Datum of 1927 (NAD 27) as currently required by the Mass Media Bureau of the FCC.**Ownership:** Grant Co. Inc. (Group Owner).**Began Operation:** January 5, 1988. Sale to present owner by Burlington Broadcasting Co. approved by FCC July 24, 1995.**Represented (sales):** Blair Television.**Represented (legal):** Wilkinson Barker Knauer LLP.**Personnel:****Kathleen S. DeBoeuf**, Station Manager.**Randy Stone**, General Sales Manager.**Tony Wilkins**, Local Sales Manager.**Don Bargmann Sr.**, Chief Engineer.**Debbie Tram**, Assistant Business Manager.**John Bain**, Program Manager.**Tim Emmerson**, Promotion Manager.**Brad Ruggles**, Production Manager.**Gary Chenoweth**, Creative Services Director.**Jane Scheckel**, Traffic Manager.**City of License:** Burlington. **Station DMA:** Davenport, IA-Rock Island-Moline, IL.**Rank:** 96.**KGCW-TV BMPCT-19870416KE GRANTED: 6/9/1987**

© 2008 Warren Communications News

Circulation © 2007 Nielsen. Coverage based on Nielsen study.

GrandTotal	Cable TV Households	Non-cable TV Households	Total TV Households
Estimated Station Totals *	188,980	123,840	312,820
Average Weekly Circulation (2007)	41,115	15,504	56,619
Average Daily Circulation (2007)			14,110
Station DMA Total	Cable TV Households	Non-cable TV Households	Total TV Households
Estimated Station Totals *	175,940	116,160	292,100
Average Weekly Circulation (2007)	39,040	14,997	54,037
Average Daily Circulation (2007)			13,406
Other DMA Total	Cable TV Households	Non-cable TV Households	Total TV Households
Estimated Station Totals *	13,040	7,680	20,720
Average Weekly Circulation (2007)	2,075	507	2,582
Average Daily Circulation (2007)			704

*Estimated station totals are sums of the Nielsen TV and Cable TV household estimates for each county in which the station registers viewing of more than 5% as per the Nielsen Survey Methods.

KCRG-DT
Ch. 52

Network Service: ABC.

Licensee: Cedar Rapids Television Co., 501 2nd Ave Se, Cedar Rapids, IA 52401.

Studio: 2nd Ave. at 5th St. SE, Cedar Rapids, IA 52401.

Mailing Address: PO Box 816, Cedar Rapids, IA 52406-0816.

Phone: 319-365-9999; 319-398-8422. **Fax:** 319-398-8378.

E-mail: johnp@kcrg.com

Web Site: http://www.kcrg.com

Technical Facilities: Channel No. 52 (698-704 MHz). Authorized power: 350-kw max. visual, aural. Antenna: 1909-ft above av. terrain, 1801-ft. above ground, 2818-ft. above sea level.

Latitude	42°	18'	59"
Longitude	91°	51'	31"

Note: Latitude and longitude coordinates shown are based on the North American Datum of 1927 (NAD 27) as currently required by the Mass Media Bureau of the FCC.

Ownership: The Gazette Co. (Group Owner).

Began Operation: Station operating; no on-air date

Represented (legal): Wiley Rein.

Represented (engineering): Lohnes & Culver.

Personnel:

John Phalen, Vice President & General Manager.

Tom Hurn, Local Sales Manager.

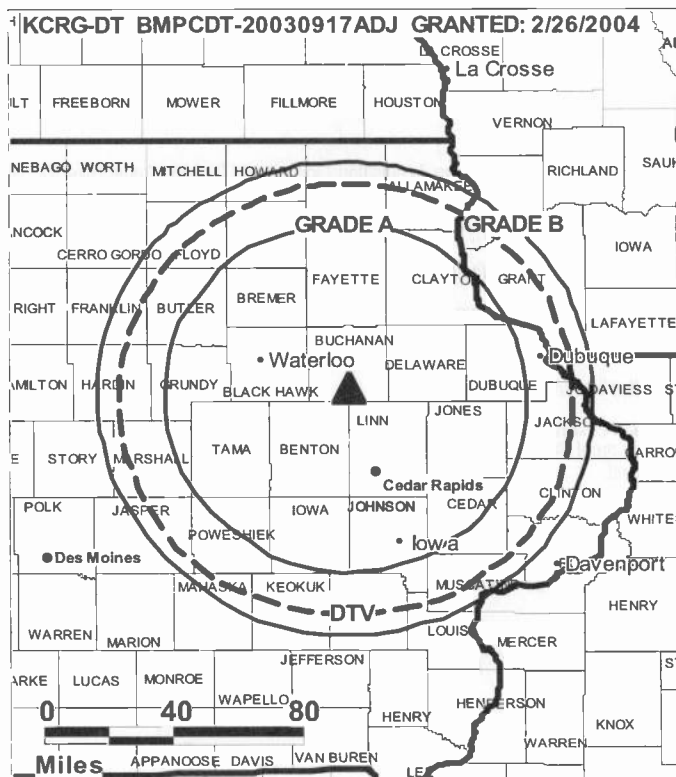
Steve Lake, National Sales Manager.

Rebecca Lutgen Gardner, News Director.

Kirk Schroeder, Chief Engineer.

Susan Sailors, Controller.

Dan Austin, Program Manager.



© 2008 Warren Communications News

David Welsh, Promotion Director.

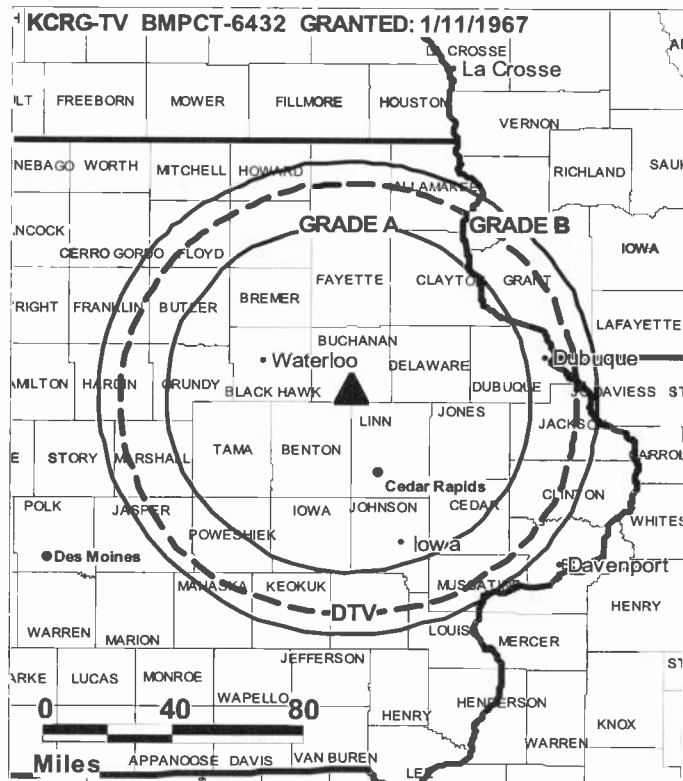
City of License: Cedar Rapids.

Station DMA: Cedar Rapids-Waterloo-Iowa City-Dubuque, IA. **Rank:** 87.

Nielsen Data: Not available.

KCRG-TV**Ch. 9****Network Service:** ABC.**Licensee:** Cedar Rapids Television Co., 501 2nd Ave Se, Cedar Rapids, IA 52401.**Studio:** 2nd Ave. at 5th St. SE, Cedar Rapids, IA 52401.**Mailing Address:** PO Box 816, Cedar Rapids, IA 52406-0816.**Phone:** 319-395-9999; 319-398-8422. **Fax:** 319-398-8378.**E-mail:** johnp@kcrg.com**Web Site:** http://www.kcrg.com**Technical Facilities:** Channel No. 9 (186-192 MHz). Authorized power: 316-kw visual, 63.2-kw aural. Antenna: 2000-ft above av. terrain, 1926-ft. above ground, 2943-ft. above sea level.

Latitude	42°	18'	59"
Longitude	91°	51'	31"

Transmitter: 4.5-mi. NW of Walker.**Note:** Latitude and longitude coordinates shown are based on the North American Datum of 1927 (NAD 27) as currently required by the Mass Media Bureau of the FCC.**Satellite Earth Stations:** Transmitter Harris; Prodelin, 3.7-meter C-band; Miralite, 3.8-meter KC-band; Andrew, 4.5-meter C-band; Andrew, 7.3-meter C-band; Standard Communications, M/A-Corn, Avantek receivers.**AM Affiliate:** KCRG, 5-kw, 1600 kHz.**News Service:** AP.**Ownership:** The Gazette Co. (Group Owner).**Began Operation:** October 15, 1953.**Represented (legal):** Wiley Rein.**Represented (engineering):** Lohnes & Culver.**Personnel:****John Phelan**, Vice President & General Manager.**Tom Hurn**, Local Sales Manager.**Steve Lake**, National Sales Manager.**Rebecca Lutgen Gardner**, News Director.**Kirk Schroeder**, Chief Engineer.**Susan Sailors**, Controller.**Dan Austin**, Program Director.**David Welsh**, Promotion Director.**City of License:** Cedar Rapids.**Station DMA:** Cedar Rapids-Waterloo-Iowa City-Dubuque, IA. **Rank:** 87.

© 2008 Warren Communications News

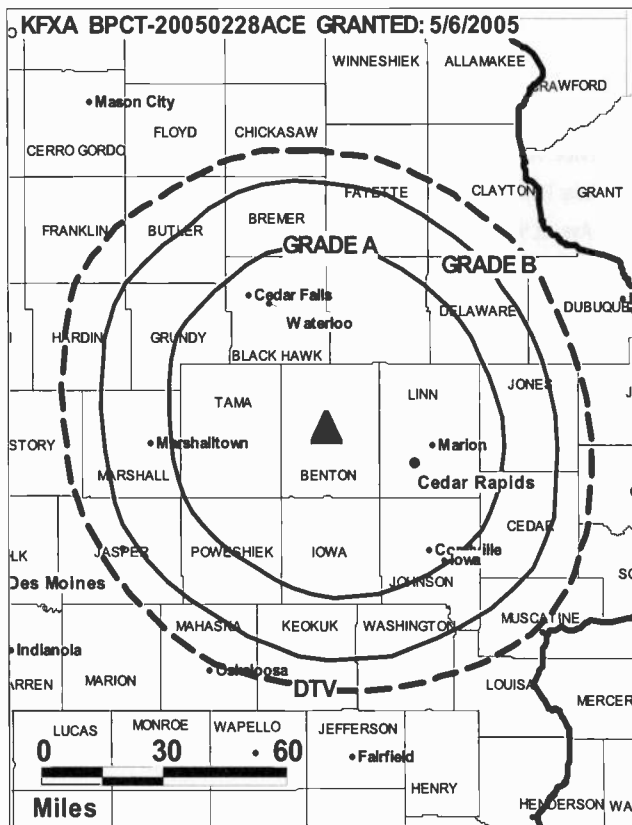
Circulation © 2007 Nielsen. Coverage based on Nielsen study.

GrandTotal	Cable TV Households	Non-cable TV Households	Total TV Households
Estimated Station Totals *	268,340	197,010	465,350
Average Weekly Circulation (2007)	168,299	105,793	274,092
Average Daily Circulation (2007)			148,285
Station DMA Total	Cable TV Households	Non-cable TV Households	Total TV Households
Estimated Station Totals *	196,050	137,220	333,270
Average Weekly Circulation (2007)	150,412	97,570	247,982
Average Daily Circulation (2007)			138,835
Other DMA Total	Cable TV Households	Non-cable TV Households	Total TV Households
Estimated Station Totals *	72,290	59,790	132,080
Average Weekly Circulation (2007)	17,887	8,223	26,110
Average Daily Circulation (2007)			9,450

*Estimated station totals are sums of the Nielsen TV and Cable TV household estimates for each county in which the station registers viewing of more than 5% as per the Nielsen Survey Methods.

KFXA**Ch. 28****Network Service:** FOX.**Licensee:** Second Generation of Iowa Ltd., 3029 Prospect Ave, Second Generation Place, Cleveland, OH 44115.**Studio:** 600 Old Marion Rd. NE, Cedar Rapids, IA 52402.**Mailing Address:** PO Box 3131, Cedar Rapids, IA 52406.**Phone:** 319-393-2800. **Fax:** 319-395-7028.**E-mail:** jdenk@kgan.com**Technical Facilities:** Channel No. 28 (554-560 MHz). Authorized power: 4470-kw max. visual, aural. Antenna: 1473-ft above av. terrain, 1487-ft. above ground, 2390-ft. above sea level.

Latitude	42°	05'	25"
Longitude	92°	05'	13"

Transmitter: 6441 21st Avenue Dr., Big Horn Twp.**Note:** Latitude and longitude coordinates shown are based on the North American Datum of 1927 (NAD 27) as currently required by the Mass Media Bureau of the FCC.**Ownership:** Second Generation of Iowa Ltd. (Group Owner).**Began Operation:** February 1, 1988.**Represented (sales):** Blair Television.**Represented (engineering):** Warmus & Associates Inc.**Personnel:****Joseph Denk**, General Manager.**Jim Stoos**, Local Sales Manager.**Edward Baugh**, National Sales Manager.**Gary Haverland**, Chief Engineer.**Connie Bartels**, Business Manager.**Larry Blum**, Program Director.**Greg Stuart**, Production Manager.**Tamie Cook**, Traffic Manager.**City of License:** Cedar Rapids.**Station DMA:** Cedar Rapids-Waterloo-Iowa City-Dubuque, IA. **Rank:** 87.

© 2008 Warren Communications News

Circulation © 2007 Nielsen. Coverage based on Nielsen study.

GrandTotal	Cable TV Households	Non-cable TV Households	Total TV Households
Estimated Station Totals *	206,640	150,700	357,340
Average Weekly Circulation (2007)	93,968	57,534	151,502
Average Daily Circulation (2007)			48,187
Station OMA Total	Cable TV Households	Non-cable TV Households	Total TV Households
Estimated Station Totals *	196,050	137,220	333,270
Average Weekly Circulation (2007)	92,410	55,884	148,294
Average Daily Circulation (2007)			47,621
Other OMA Total	Cable TV Households	Non-cable TV Households	Total TV Households
Estimated Station Totals *	10,590	13,480	24,070
Average Weekly Circulation (2007)	1,558	1,650	3,208
Average Daily Circulation (2007)			566

*Estimated station totals are sums of the Nielsen TV and Cable TV household estimates for each county in which the station registers viewing of more than 5% as per the Nielsen Survey Methods.

KFXA-DT

Ch. 27

Network Service: FOX.

Licensee: Second Generation of Iowa Ltd., 3029 Prospect Ave., Second Generation Place, Cleveland, OH 44115.

Studio: 600 Old Marion Rd. NE, Cedar Rapids, IA 52402.

Mailing Address: PO Box 3131, Cedar Rapids, IA 52406.

Phone: 319-393-2800. **Fax:** 319-395-7028.

E-mail: jdenk@kgan.com

Technical Facilities: Channel No. 27 (548-554 MHz). Authorized power: 1000-kw max. visual, aural. Antenna: 1473-ft above av. terrain, 1486-ft. above ground, 2388-ft. above sea level.

Latitude	42°	05'	25"
Longitude	92°	05'	13"

Note: Latitude and longitude coordinates shown are based on the North American Datum of 1927 (NAD 27) as currently required by the Mass Media Bureau of the FCC.

Ownership: Second Generation of Iowa Ltd. (Group Owner).

Began Operation: June 12, 2002. Standard Definition.

Represented (sales): Blair Television.

Personnel:

Joseph Denk, General Manager.

Jim Stoos, Local Sales Manager.

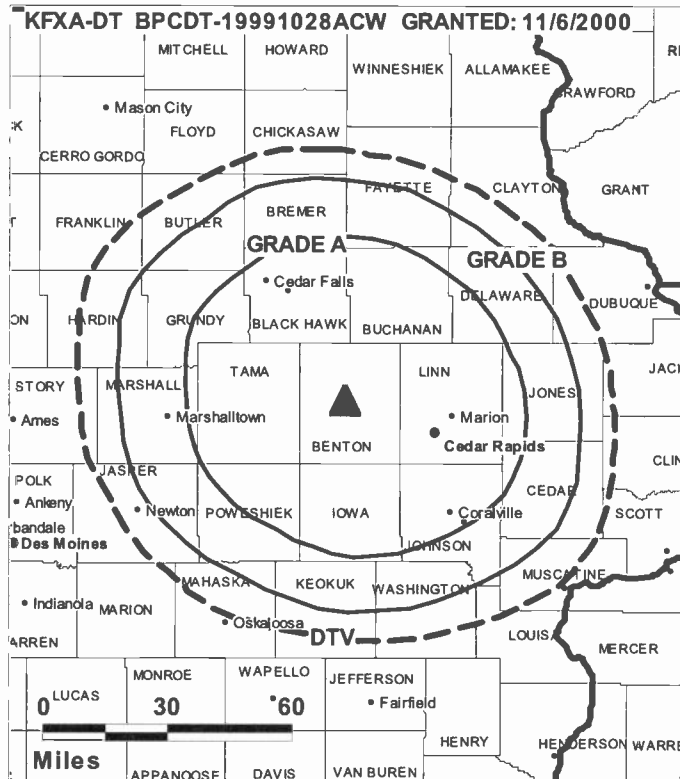
Edward Baugh, National Sales Manager.

Gary Haverland, Chief Engineer.

Connie Bartels, Business Manager.

Larry Blum, Program Director.

Greg Stuart, Production Manager.



© 2008 Warren Communications News

Tamie Cook, Traffic Manager.

City of License: Cedar Rapids.

Station DMA: Cedar Rapids-Waterloo-Iowa City-Dubuque, IA. **Rank:** 87.

Nielsen Data: Not available.

KGAN
Ch. 2
Network Service: CBS.

Licensee: KGAN Licensee LLC, 10706 Beaver Dam Rd., Cockeysville, MD 21030.

Studio: 600 Old Marion Rd. NE, Cedar Rapids, IA 52406.

Mailing Address: PO Box 3131, Cedar Rapids, IA 52406.

Phone: 319-395-9060; 800-642-6140. **Fax:** 319-395-0987.

E-mail: mclasson@kgan.com

Web Site: http://www.kgan.com

Technical Facilities: Channel No. 2 (54-60 MHz). Authorized power: 100-kw visual, 20-kw aural. Antenna: 1394-ft above av. terrain, 1309-ft. above ground, 2359-ft. above sea level.

Latitude 42° 17' 43.16"
 Longitude 91° 53' 10.63"

Transmitter: 4.75-mi. N of Urbana.

Note: Latitude and longitude coordinates shown are based on the North American Datum of 1927 (NAD 27) as currently required by the Mass Media Bureau of the FCC.

Satellite Earth Stations: Transmitter Harris; Scientific-Atlanta, 4.6-meter; Scientific-Atlanta, 7-meter; Scientific-Atlanta receivers.

News Services: AP, CBS Newspath.

Ownership: Sinclair Broadcast Group Inc. (Group Owner).

Began Operation: September 30, 1953. Sale to Smith Acquisition Corp. cancelled (Television Digest, Vol. 40:12). Sale to present owner from Guy Gannett Communications approved by FCC April 5, 1999 (Vol. 38:36, 37). Sale to Guy Gannett Communications by Orion Broadcasting approved by FCC August 14, 1981 (Vol. 21:11). Sale to Orion by American Broadcasting Stations Inc., William B. Quarton & others approved by FCC June 12, 1968 (Vol. 8:25).

Represented (sales): Millennium Sales & Marketing.

Represented (legal): Dow Lohnes PLLC.

Represented (engineering): Lohnes & Culver.

Personnel:
Mike Sullivan, Station & Business Manager.

Mark Classon, General Sales Manager.

Jim Stoos, Local Sales Manager.

Rod Peterson, News Director.

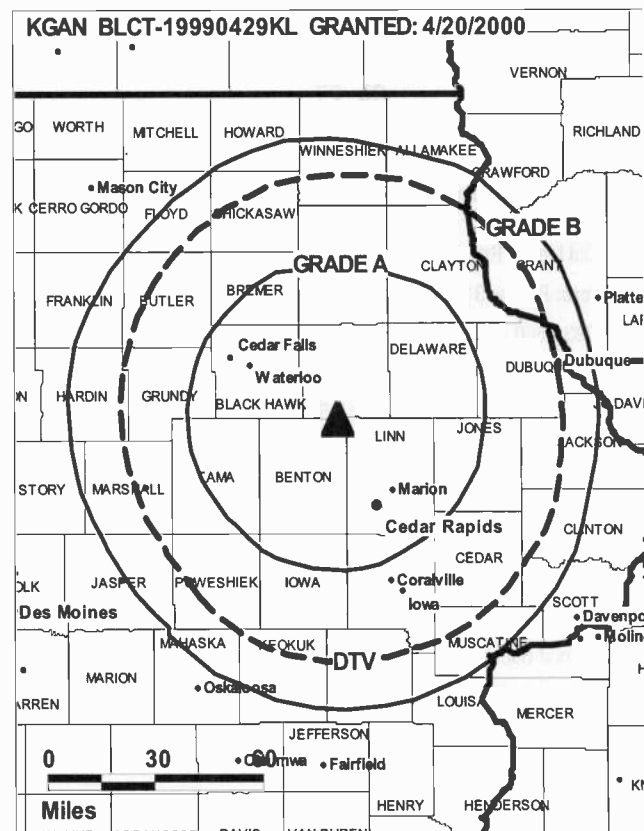
Kevin Schrader, Director of Technical Operations.

Randall Schildmeyer, Chief Engineer.

Melissa Hubbard, Program Director.

Ruth Barnett, Promotion & Production Director.

Sharon Faldato, Traffic Manager.

Nathan Deklotz, New Media Director.


© 2008 Warren Communications News

City of License: Cedar Rapids.

Station DMA: Cedar Rapids-Waterloo-Iowa City-Dubuque, IA. **Rank:** 87.

Circulation © 2007 Nielsen. Coverage based on Nielsen study.

GrandTotal	Cable TV Households	Non-cable TV Households	Total TV Households
Estimated Station Totals *	239,640	177,290	416,930
Average Weekly Circulation (2007)	135,427	75,964	211,391
Average Daily Circulation (2007)			92,993
Station DMA Total	Cable TV Households	Non-cable TV Households	Total TV Households
Estimated Station Totals *	196,050	137,220	333,270
Average Weekly Circulation (2007)	128,938	73,170	202,108
Average Daily Circulation (2007)			89,473
Other DMA Total	Cable TV Households	Non-cable TV Households	Total TV Households
Estimated Station Totals *	43,590	40,070	83,660
Average Weekly Circulation (2007)	6,489	2,794	9,283
Average Daily Circulation (2007)			3,520

*Estimated station totals are sums of the Nielsen TV and Cable TV household estimates for each county in which the station registers viewing of more than 5% as per the Nielsen Survey Methods.

KGAN-DT
Ch. 51

Network Service: CBS.

Grantee: KGAN Licensee LLC, 10706 Beaver Dam Rd., Cockeysville, MD 21030.

Studio: 600 Old Marion Rd. NE, Cedar Rapids, IA 52402.

Mailing Address: PO Box 3131, Cedar Rapids, IA 52406.

Phone: 319-395-9060. **Fax:** 319-395-0987.

E-mail: mclasson@kgan.com

Web Site: <http://www.kgan.com>

Technical Facilities: Channel No. 51 (692-698 MHz). Authorized power: 500-kw max. visual, aural. Antenna: 1919-ft above av. terrain, 1808-ft. above ground, 2825-ft. above sea level.

Latitude	42°	18'	59"
Longitude	91°	51'	30"

Note: Latitude and longitude coordinates shown are based on the North American Datum of 1927 (NAD 27) as currently required by the Mass Media Bureau of the FCC.

Ownership: Sinclair Broadcast Group Inc. (Group Owner).

Began Operation: Station operating under Special Temporary Authority at 6.6-kw max. visual; no on-air date

Represented (engineering): Lohnes & Culver.

Represented (legal): Dow Lohnes PLLC.

Represented (sales): Millennium Sales & Marketing.

Personnel:

Mike Sullivan, Station & Business Manager.

Mark Classon, General Sales Manager.

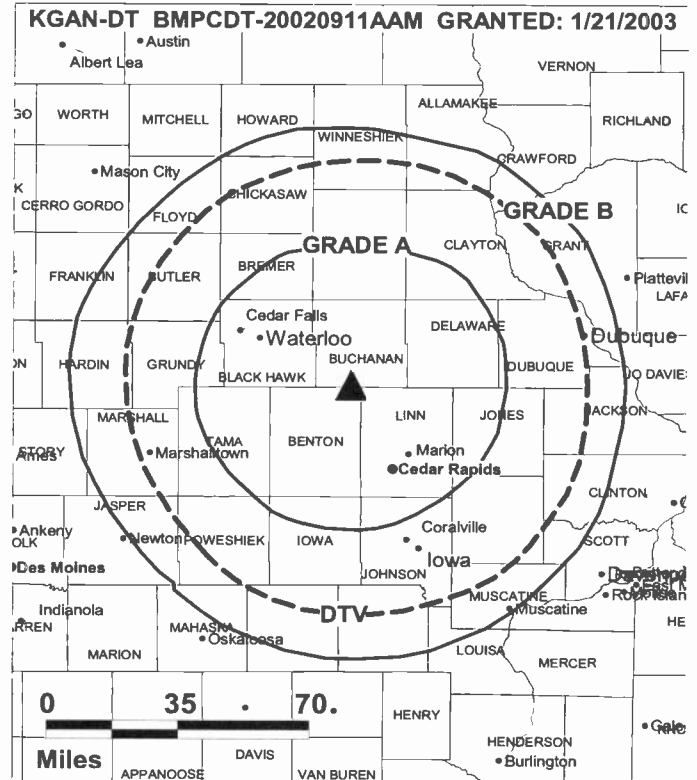
Jim Stoos, Local Sales Manager.

Rod Peterson, News Director.

Kevin Schrader, Director of Technical Operations.

Randall Schildmeyer, Chief Engineer.

Melissa Hubbard, Program Director.



© 2008 Warren Communications News

Ruth Barnett, Promotion & Production Director.

Sharon Faldato, Traffic Manager.

Nathan Deklotz, New Media Director.

City of License: Cedar Rapids.

Station DMA: Cedar Rapids-Waterloo-Iowa City-Dubuque, IA. **Rank:** 87.

Nielsen Data: Not available.

KPXR
Ch. 48

Network Service: ION.

Licensee: Paxson Communications License Co. LLC, 601 Clearwater Park Rd., West Palm Beach, FL 33401-6233.

Studio: 1957 Blairs Ferry Rd. NE, Cedar Rapids, IA 52402.

Mailing Address: 1957 Blairs Ferry Rd. NE, Cedar Rapids, IA 52402.

Phone: 319-378-1260. **Fax:** 319-378-0076.

E-mail: vikkisteale@ionmedia.tv

Web Site: <http://www.ionline.tv>

Technical Facilities: Channel No. 48 (674-680 MHz). Authorized power: 2920-kw max. visual, aural. Antenna: 1060-ft above av. terrain, 956-ft. above ground, 1956-ft. above sea level.

Latitude	42°	17'	17"
Longitude	91°	54'	52"

Transmitter: Hwy. 150, 4.5-mi. N of Urbana.

Note: Latitude and longitude coordinates shown are based on the North American Datum of 1927 (NAD 27) as currently required by the Mass Media Bureau of the FCC.

Multichannel TV Sound: Planned.

Ownership: ION Media Networks Inc. (Group Owner).

Began Operation: November 1, 1992. Sale to Fant Broadcasting Co. LLC by Jefferson Broadcasting Co. Inc. approved by FCC October 12, 1994. Resumed operation May 3, 1997. Sale to present owner by Fant Broadcasting Co. LLC approved by FCC July 15, 1997. Transfer to CIG Media LLC pending.

Represented (legal): Dow Lohnes PLLC.

Personnel:

Vikki Steele, Sales, Business & Traffic Manager.

Joe Roberts, Chief Engineer.

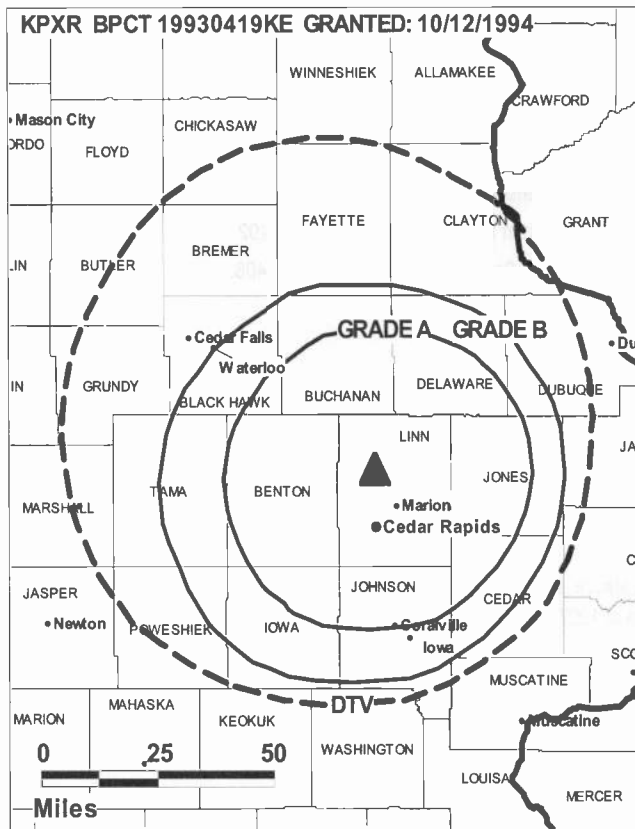
City of License: Cedar Rapids.

Station DMA: Cedar Rapids-Waterloo-Iowa City-Dubuque, IA. **Rank:** 87.



FULLY SEARCHABLE • CONTINUOUSLY UPDATED • DISCOUNT RATES FOR PRINT PURCHASERS

For more information call 800-771-9202 or visit www.warren-news.com



© 2008 Warren Communications News

Circulation © 2007 Nielsen. Coverage based on Nielsen study.

GrandTotal	Cable TV Households	Non-cable TV Households	Total TV Households
Estimated Station Totals *	153,490	64,920	218,410
Average Weekly Circulation (2007)	11,446	5,919	17,365
Average Daily Circulation (2007)			4,327
Station DMA Total	Cable TV Households	Non-cable TV Households	Total TV Households
Estimated Station Totals *	149,700	64,920	214,620
Average Weekly Circulation (2007)	11,230	5,919	17,149
Average Daily Circulation (2007)			4,289
Other DMA Total	Cable TV Households	Non-cable TV Households	Total TV Households
Estimated Station Totals *	3,790	0	3,790
Average Weekly Circulation (2007)	216	0	216
Average Daily Circulation (2007)			38

*Estimated station totals are sums of the Nielsen TV and Cable TV household estimates for each county in which the station registers viewing of more than 5% as per the Nielsen Survey Methods.

KPXR-DT

Ch. 47

Network Service: ION.

Licensee: Paxson Communications License Co. LLC., 601 Clearwater Park Rd., West Palm Beach, FL 33401-6233.

Studio: 1957 Blairs Ferry Rd. NE, Cedar Rapids, IA 52402.

Mailing Address: 1957 Blairs Ferry Rd. NE, Cedar Rapids, IA 52402.

Phone: 319-378-1260; 561-659-4122. **Fax:** 319-378-0076.

E-mail: vikkisteele@ionmedia.tv

Web Site: <http://www.ionline.tv>

Technical Facilities: Channel No. 47 (668-674 MHz). Authorized power: 500-kw max. visual, aural. Antenna: 1014-ft above av. terrain, 910-ft. above ground, 1910-ft. above sea level.

Latitude	42°	17'	17"
Longitude	91°	52'	54"

Note: Latitude and longitude coordinates shown are based on the North American Datum of 1927 (NAD 27) as currently required by the Mass Media Bureau of the FCC.

Ownership: ION Media Networks Inc. (Group Owner).

Began Operation: May 1, 2002. High Definition.

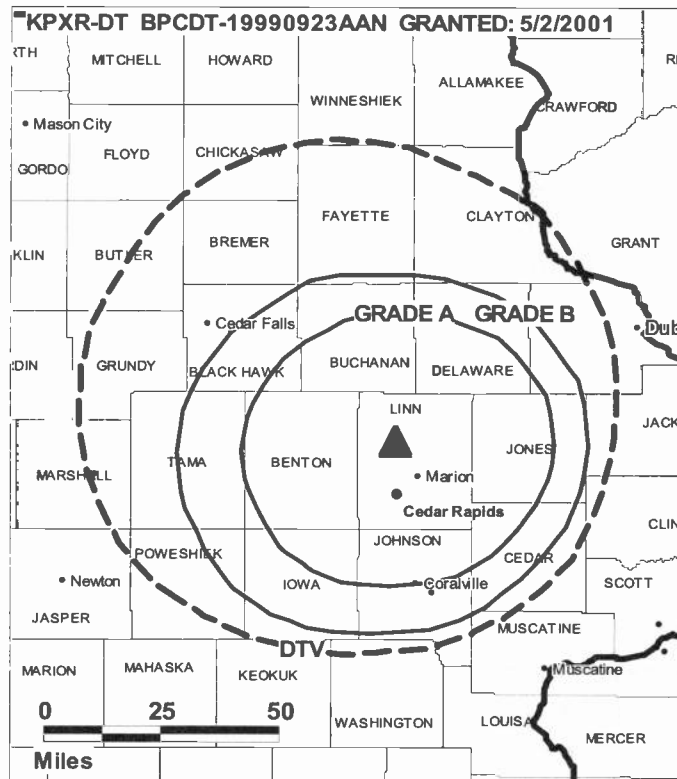
Represented (legal): Dow Lohnes PLLC.

Represented (sales): Millennium Sales & Marketing.

Personnel:

Vikki Steele, Sales, Business & Traffic Manager.

Joe Roberts, Chief Engineer.



© 2008 Warren Communications News

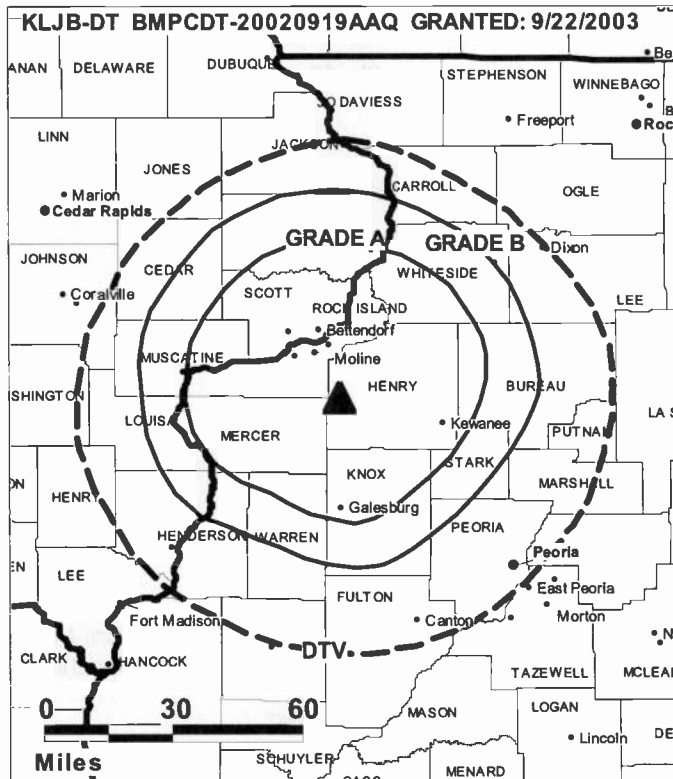
City of License: Cedar Rapids.

Station DMA: Cedar Rapids-Waterloo-Iowa City-Dubuque, IA. **Rank:** 87.

Nielsen Data: Not available.

KLJB-DT**Ch. 49****Network Service:** FOX.**Licensee:** Quad Cities Television Acquisition Licensing LLC, 915 Middle River Dr, Ste 409, Fort Lauderdale, FL 33304.**Studio:** 937 E. 53rd St., Suite D, Davenport, IA 52807.**Mailing Address:** 937 E. 53rd St., Suite D, Davenport, IA 52807.**Phone:** 319-386-1818. **Fax:** 319-386-8543.**E-mail:** qandc@kljb.com**Web Site:** <http://www.kljb.com>**Technical Facilities:** Channel No. 49 (680-686 MHz). Authorized power: 1000-kw max. visual, aural. Antenna: 1128-ft above av. terrain, 1065-ft. above ground, 1818-ft. above sea level.

Latitude	41°	18'	44"
Longitude	90°	22'	45"

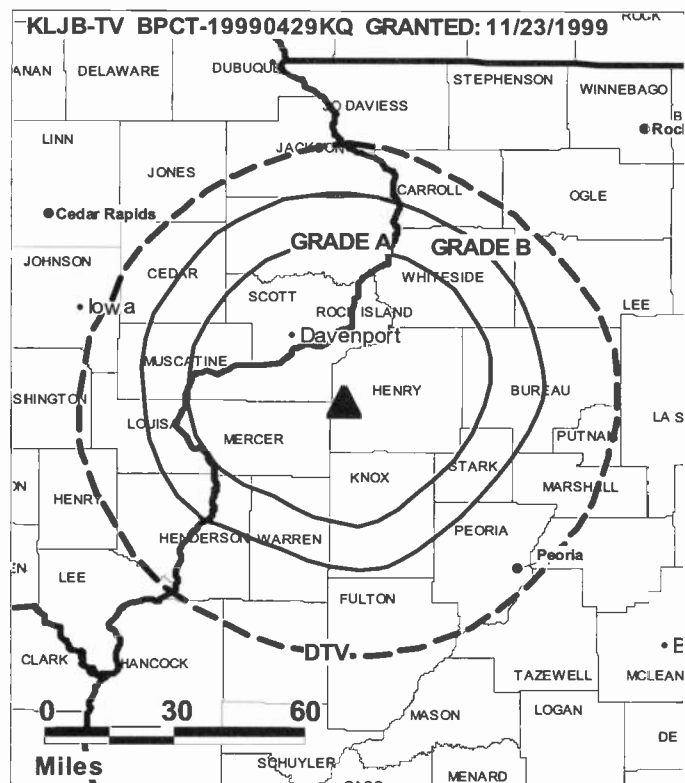
Note: Latitude and longitude coordinates shown are based on the North American Datum of 1927 (NAD 27) as currently required by the Mass Media Bureau of the FCC.**Ownership:** Grant Co. Inc. (Group Owner).**Began Operation:** Station operating; no on-air date**Represented (legal):** Wilkinson Barker Knauer LLP.**Represented (sales):** Blair Television.**Personnel:****Kathleen S. DeBoeuf**, Station Manager.**Randy Stone**, General Sales Manager.**Don Bargmann**, Chief Engineer.**Debbie Tram**, Assistant Business Manager.**John Bain**, Program Director.**Tim Emmerson**, Promotion Manager.

© 2008 Warren Communications News

Brad Ruggles, Production Manager.**Jane Scheckel**, Traffic Manager.**City of License:** Davenport. **Station DMA:** Davenport, IA-Rock Island-Moline, IL.**Rank:** 96.**Nielsen Data:** Not available.

KLJB-TV**Ch. 18****Network Service:** FOX.**Licensee:** Quad Cities Television Acquisition Licensing LLC, 915 Middle River Dr, Ste 409, Fort Lauderdale, FL 33304.**Studio:** 937 E. 53rd St., Suite D, Davenport, IA 52807.**Mailing Address:** 937 E. 53rd St., Suite D, Davenport, IA 52807.**Phone:** 319-386-1818. **Fax:** 319-386-8543.**E-mail:** qandc@kljb.com**Web Site:** http://www.kljb.com**Technical Facilities:** Channel No. 18 (494-500 MHz). Authorized power: 2950-kw max. visual, 295-kw aural. Antenna: 1014-ft above av. terrain, 945-ft. above ground, 1736-ft. above sea level.

Latitude	41°	19'	39"
Longitude	90°	22'	46"

Transmitter: 1-mi. S of Orion, IL; W side of Hwy. 150.**Note:** Latitude and longitude coordinates shown are based on the North American Datum of 1927 (NAD 27) as currently required by the Mass Media Bureau of the FCC.**Satellite Earth Station:** Transmitter RCA; United Satellite Systems, 5-meter; Scientific-Atlanta, ISS, DX Antenna receivers.**Ownership:** Grant Co. Inc. (Group Owner).**Began Operation:** July 28, 1985. Sale to present owner by Davenport Communications LP approved by FCC April 1, 1991.**Represented (legal):** Wilkinson Barker Knauer LLP.**Represented (sales):** Blair Television.**Personnel:****Kathleen S. DeBoeuf**, Station Manager.**Randy Stone**, General Sales Manager.**Don Bargmann**, Chief Engineer.**Debbie Tramm**, Assistant Business Manager.**John Bain**, Program Director.**Tim Emmerson**, Promotion Manager.**Brad Ruggles**, Production Manager.**Jane Scheckel**, Traffic Manager.**City of License:** Davenport. **Station DMA:** Davenport, IA-Rock Island-Moline, IL.**Rank:** 96.

Circulation © 2007 Nielsen. Coverage based on Nielsen study.

GrandTotal	Cable TV Households	Non-cable TV Households	Total TV Households
Estimated Station Totals *	193,790	153,330	347,120
Average Weekly Circulation (2007)	103,515	67,966	171,481
Average Daily Circulation (2007)			62,928
Station DMA Total	Cable TV Households	Non-cable TV Households	Total TV Households
Estimated Station Totals *	180,850	124,210	305,060
Average Weekly Circulation (2007)	98,065	64,889	162,954
Average Daily Circulation (2007)			60,418
Other DMA Total	Cable TV Households	Non-cable TV Households	Total TV Households
Estimated Station Totals *	12,940	29,120	42,060
Average Weekly Circulation (2007)	5,450	3,077	8,527
Average Daily Circulation (2007)			2,510

*Estimated station totals are sums of the Nielsen TV and Cable TV household estimates for each county in which the station registers viewing of more than 5% as per the Nielsen Survey Methods.

KWQC-DT

Ch. 56

Network Service: NBC.

Licensee: Young Broadcasting of Davenport Inc., 805 Brady St., Davenport, IA 52803.

Studio: 805 Brady St., Davenport, IA 52805.

Mailing Address: 805 Brady St., Davenport, IA 52805.

Phone: 563-383-7000. **Fax:** 563-383-7065.

E-mail: cwhiteside@kwqc.com

Web Site: http://www.kwqc.com

Technical Facilities: Channel No. 56 (722-728 MHz). Authorized power: 1000-kw max. visual, aural. Antenna: 1079-ft above av. terrain, 1064-ft. above ground, 1817-ft. above sea level.

Latitude	41°	18'	44"
Longitude	90°	22'	46"

Note: Latitude and longitude coordinates shown are based on the North American Datum of 1927 (NAD 27) as currently required by the Mass Media Bureau of the FCC.

Ownership: Young Broadcasting Inc. (Group Owner).

Began Operation: January 15, 2003.

Personnel:

Jim Graham, Vice President & General Manager.

Trish Tague, Research & Marketing Director.

Cathie Whiteside, Station Manager.

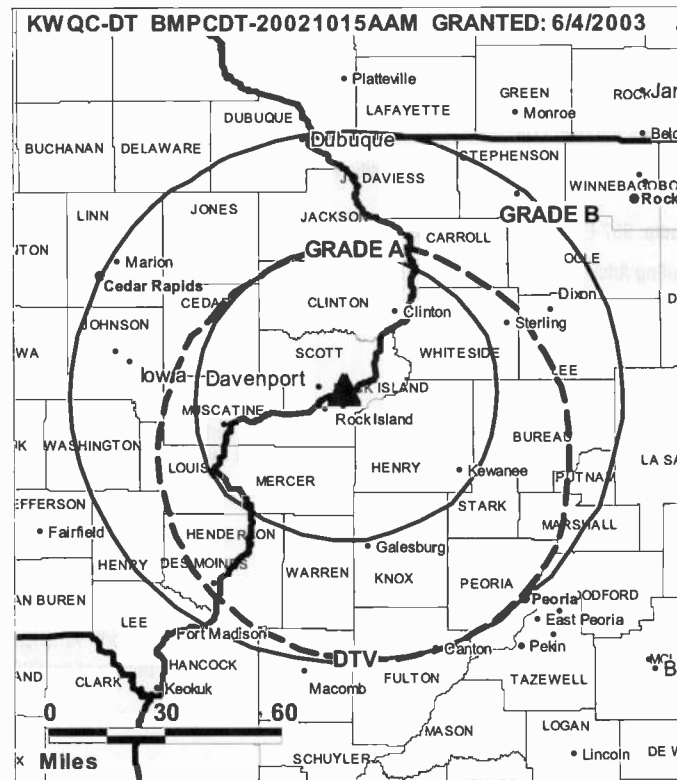
Mary Ann Zack, Traffic Manager.

John Hegeman, Operations Manager.

Allen Wiese, General Sales Manager.

Jeff Glass, Local Sales Manager.

Doug Retherford, News Director.



© 2008 Warren Communications News

Doug Bierman, Chief Engineer.

Jeff Bilyeu, Program & Promotion Manager.

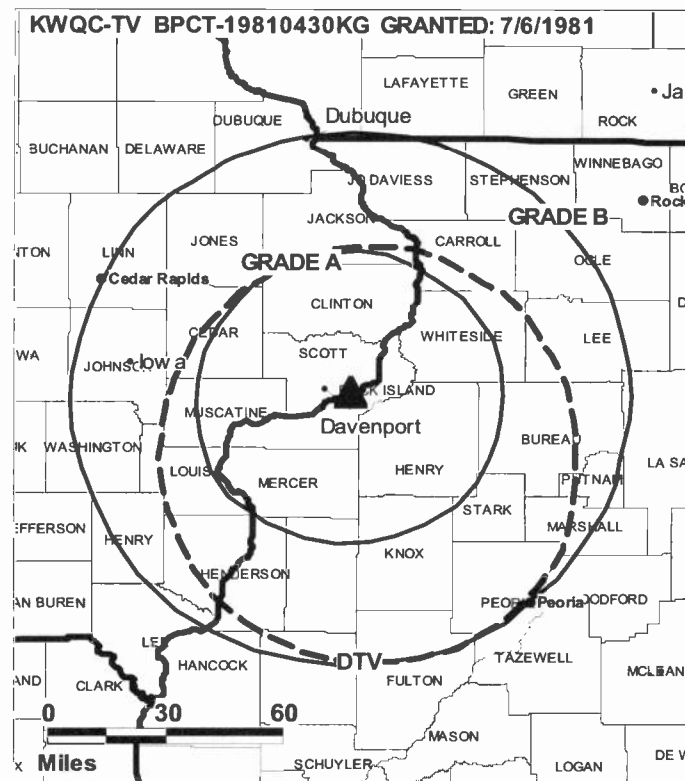
City of License: Davenport. **Station DMA:** Davenport, IA-Rock Island-Moline, IL.

Rank: 96.

Nielsen Data: Not available.

KWQC-TV**Ch. 6****Network Service:** NBC.**Licensee:** Young Broadcasting of Davenport Inc., 599 Lexington Ave., 47th Floor, New York, NY 10022.**Studio:** 805 Brady St., Davenport, IA 52805.**Mailing Address:** 805 Brady St., Davenport, IA 52805.**Phone:** 563-383-7000. **Fax:** 563-383-7065.**E-mail:** cwhiteside@kwqc.com**Web Site:** http://www.kwqc.com**Technical Facilities:** Channel No. 6 (82-88 MHz). Authorized power: 100-kw visual, 10-kw aural. Antenna: 1342-ft above av. terrain, 1383-ft. above ground, 2049-ft. above sea level.

Latitude	41°	32'	49"
Longitude	90°	28'	35"

Transmitter: Middle Rd., 5-mi. E of Davenport.**Note:** Latitude and longitude coordinates shown are based on the North American Datum of 1927 (NAD 27) as currently required by the Mass Media Bureau of the FCC.**Multichannel TV Sound:** Stereo only.**Satellite Earth Station:** Transmitter Larcen; SatCom, 7-meter; M/A-Com, Harris receivers.**News Services:** UPI, AP.**Ownership:** Young Broadcasting Inc. (Group Owner).**Began Operation:** October 31, 1949.**Represented (sales):** Blair Television.**Represented (engineering):** A. D. Ring PA.**Personnel:****Jim Graham**, Vice President & General Manager.**Cathie Whiteside**, Station Manager.**John Hegeman**, Operations Manager.**Jeff Bilyeu**, Program & Promotion Manager.**Allen Wiese**, General Sales Manager.**Jeff Glass**, Local Sales Manager.**Doug Retherford**, News Director.**Doug Bierman**, Chief Engineer.**Trish Tague**, Research & Marketing Director.**Mary Ann Zack**, Traffic Manager.

© 2008 Warren Communications News

City of License: Davenport. **Station DMA:** Davenport, IA-Rock Island-Moline, IL.**Rank:** 96.

Circulation © 2007 Nielsen. Coverage based on Nielsen study.

GrandTotal	Cable TV Households	Non-cable TV Households	Total TV Households
Estimated Station Totals *	225,280	136,380	361,660
Average Weekly Circulation (2007)	159,581	93,103	252,684
Average Daily Circulation (2007)			154,514
Station DMA Total	Cable TV Households	Non-cable TV Households	Total TV Households
Estimated Station Totals *	180,850	124,210	305,060
Average Weekly Circulation (2007)	147,959	89,181	237,140
Average Daily Circulation (2007)			148,030
Other DMA Total	Cable TV Households	Non-cable TV Households	Total TV Households
Estimated Station Totals *	44,430	12,170	56,600
Average Weekly Circulation (2007)	11,622	3,922	15,544
Average Daily Circulation (2007)			6,484

*Estimated station totals are sums of the Nielsen TV and Cable TV household estimates for each county in which the station registers viewing of more than 5% as per the Nielsen Survey Methods.

KCCI Ch. 8

Network Service: CBS.

Licensee: Hearst-Argyle Television Inc., 959 8th Ave., New York, NY 10019.

Studio: 888 9th St., Des Moines, IA 50309.

Mailing Address: 888 9th St., Des Moines, IA 50309.

Phone: 515-247-8888. **Fax:** 515-471-8910.

E-mail: acaudron@hearth.com

Web Site: <http://www.kcci.com>

Technical Facilities: Channel No. 8 (180-186 MHz). Authorized power: 316-kw visual, 31.6-kw aural. Antenna: 1959-ft above av. terrain, 1942-ft. above ground, 2912-ft. above sea level.

Latitude	41°	48'	35"
Longitude	93°	37'	16"

Transmitter: 310 N.W. 134th Ave., Alleman.

Note: Latitude and longitude coordinates shown are based on the North American Datum of 1927 (NAD 27) as currently required by the Mass Media Bureau of the FCC.

Multichannel TV Sound: Stereo only.

Satellite Earth Stations: Transmitter Larcen; RCA, 3.6-meter Ku-band; Scientific-Atlanta, 4.6-meter C-band; Prodelin, 5-meter C-band; Microdyne, 5-meter KC-band; Scientific-Atlanta, 7-meter C-band; Varian, Scientific-Atlanta, Microdyne, M/A-Corn, DX Communications receivers.

SNG Mobile Dish: BAF, 2.3-meter Ku-band.

News Services: AP, CNN Newsource, CBS Newspath.

Ownership: Hearst-Argyle Television Inc. (Group Owner).

Began Operation: July 31, 1955. Merger of Cowles Broadcasting into H & C Communications approved by FCC October 24, 1984 (Television Digest, Vol. 24:26, 35). Sale to Pulitzer Broadcasting approved by FCC July 30, 1993 (Vol. 33:8, 14, 23, 32, 37). Sale to present owner by Pulitzer approved by FCC August 24, 1999 (Vol. 38:22, 48).

Represented (sales): Eagle Television Sales.

Represented (legal): Verner, Lipfert, Bernhard, McPherson & Hand.

Represented (engineering): John F. X. Browne & Associates PC.

Personnel:

Paul Fredericksen, Vice President & General Manager.

Bob Day, Operations, Program & Production Manager.

Dave Porepp, General & Local Sales Manager.

Anne Marie Caudron, National Sales Manager.


Dave Busiek, News Director.

Steve Houg, Chief Engineer.

Irma Davis, Business Manager.

Nanci Elder, Marketing & Sales Promotion Director.

KCCI BMLCT-20050628ACB GRANTED: 9/7/2005



© 2008 Warren Communications News

Mike Cunningham, Promotion Director.

Lynn Ramsey, Traffic Manager.

City of License: Des Moines. **Station DMA:** Des Moines-Ames, IA. **Rank:** 71.

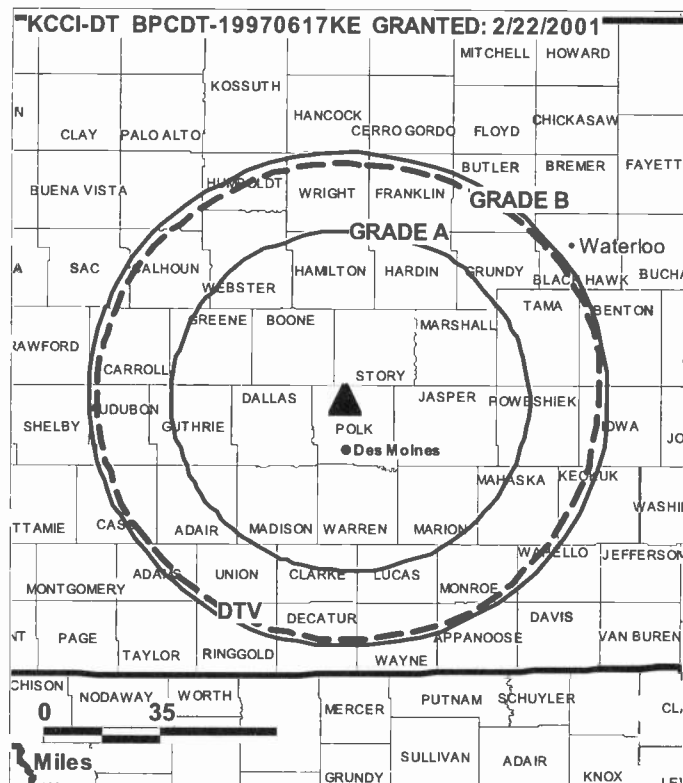
Circulation © 2007 Nielsen. Coverage based on Nielsen study.

GrandTotal	Cable TV Households	Non-cable TV Households	Total TV Households
Estimated Station Totals *	256,810	237,070	493,880
Average Weekly Circulation (2007)	189,944	163,692	353,636
Average Daily Circulation (2007)			212,433
Station DMA Total	Cable TV Households	Non-cable TV Households	Total TV Households
Estimated Station Totals *	207,280	201,490	408,770
Average Weekly Circulation (2007)	172,613	157,363	329,976
Average Daily Circulation (2007)			201,184
Other DMA Total	Cable TV Households	Non-cable TV Households	Total TV Households
Estimated Station Totals *	49,530	35,580	85,110
Average Weekly Circulation (2007)	17,331	6,329	23,660
Average Daily Circulation (2007)			11,249

*Estimated station totals are sums of the Nielsen TV and Cable TV household estimates for each county in which the station registers viewing of more than 5% as per the Nielsen Survey Methods.

KCCI-DT**Ch. 31****Network Service:** CBS.**Licensee:** Hearst-Argyle Television Inc., 959 8th Ave., New York, NY 10019.**Studio:** 888 9th St., Des Moines, IA 50309.**Mailing Address:** 888 9th St., Des Moines, IA 50309.**Phone:** 515-247-8888. **Fax:** 515-471-8910.**E-mail:** acaudron@hears.com**Web Site:** <http://www.kcci.com>**Technical Facilities:** Channel No. 31 (572-578 MHz). Authorized power: 1000-kw max. visual, aural. Antenna: 1857-ft above av. terrain, 1837-ft. above ground, 2808-ft. above sea level.

Latitude	41°	48'	35"
Longitude	93°	37'	16"

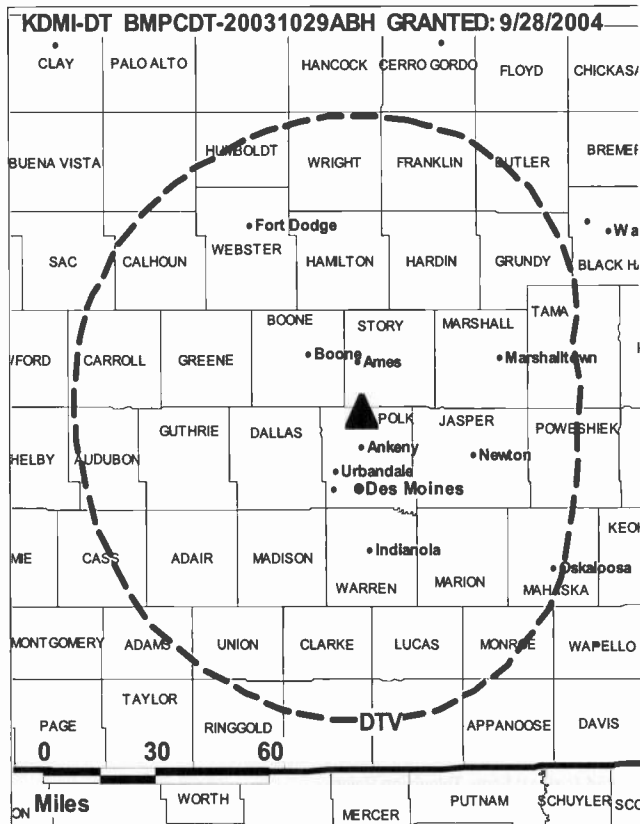
Transmitter: 310 N.W. 134th Ave., Alleman.**Note:** Latitude and longitude coordinates shown are based on the North American Datum of 1927 (NAD 27) as currently required by the Mass Media Bureau of the FCC.**Ownership:** Hearst-Argyle Television Inc. (Group Owner).**Began Operation:** July 1, 2002.**Represented (sales):** Eagle Television Sales.**Represented (legal):** Verner, Liipfert, Bernhard, McPherson & Hand,.**Represented (engineering):** John F. X. Browne & Associates PC.**Personnel:****Paul Fredericksen**, Vice President & General Manager.**Robert Day**, Operations, Program & Production Manager.**Dave Porepp**, General & Local Sales Manager.**Anne Marie Caudron**, National Sales Manager.**Dave Busiek**, News Director.**Steve Houg**, Chief Engineer.

© 2008 Warren Communications News

Irma Davis, Business Manager.**Nanci Elder**, Marketing & Sales Promotion Director.**Mike Cunningham**, Promotion Director.**Lynn Ramsey**, Traffic Manager.**City of License:** Des Moines. **Station DMA:** Des Moines-Ames, IA. **Rank:** 71.**Nielsen Data:** Not available.

KDMI-DT**Ch. 56****Network Service:** MNT, CW.**Licensee:** KDMI License LLC, 500 S. Chinowth Rd., Visalia, CA 93277.**Studio:** 2701 S.E. Convenience Blvd., Suite 1, Ankeny, IA 50021.**Mailing Address:** 2701 S.E. Convenience Blvd., Suite 1, Ankeny, IA 50021.**Phone:** 515-964-2323. **Fax:** 515-965-6900.**E-mail:** dpresler@kcwi23.com**Web Site:** <http://www.kcwi23.com>**Technical Facilities:** Channel No. 56 (722-728 MHz). Authorized power: 1000-kw max. visual, aural. Antenna: 1932-ft above av. terrain, 1896-ft. above ground, 2892-ft. above sea level.

Latitude	41°	49'	47"
Longitude	93°	36'	56"

Note: Latitude and longitude coordinates shown are based on the North American Datum of 1927 (NAD 27) as currently required by the Mass Media Bureau of the FCC.**Ownership:** Pappas Telecasting Companies.**Began Operation:** Sale to present owner by Caroline K. Powley approved by FCC December 8, 2005. Station plans to go directly to digital broadcast; no analog application.**Represented (legal):** Fletcher, Heald & Hildreth PLC.**City of License:** Des Moines. **Station DMA:** Des Moines-Ames, IA. **Rank:** 71.**Nielsen Data:** Not available.

© 2008 Warren Communications News

KDSM-DT **Ch. 16**

Network Service: FOX.

Licensee: KDSM Licensee LLC, 10706 Beaver Dam Rd., Cockeysville, MD 21030.

Studio: 4023 Fleur Dr., Des Moines, IA 50321.

Mailing Address: 4023 Fleur Dr., Des Moines, IA 50321.

Phone: 515-287-1717. **Fax:** 515-287-0064.

E-mail: sales@kdsml7.com

Web Site: http://www.kdsml.com

Technical Facilities: Channel No. 16 (482-488 MHz). Authorized power: 500-kw max. visual, aural. Antenna: 2008-ft above av. terrain, 1965-ft. above ground, 2961-ft. above sea level.

Latitude	41°	49'	47"
Longitude	93°	36'	56"

Note: Latitude and longitude coordinates shown are based on the North American Datum of 1927 (NAD 27) as currently required by the Mass Media Bureau of the FCC.

News Service: Fox NewsEdge.

Ownership: Sinclair Broadcast Group Inc. (Group Owner).

Began Operation: April 19, 2002. Standard Definition.

Represented (legal): Dow Lohnes PLLC.

Represented (sales): Millennium Sales & Marketing.

Personnel:

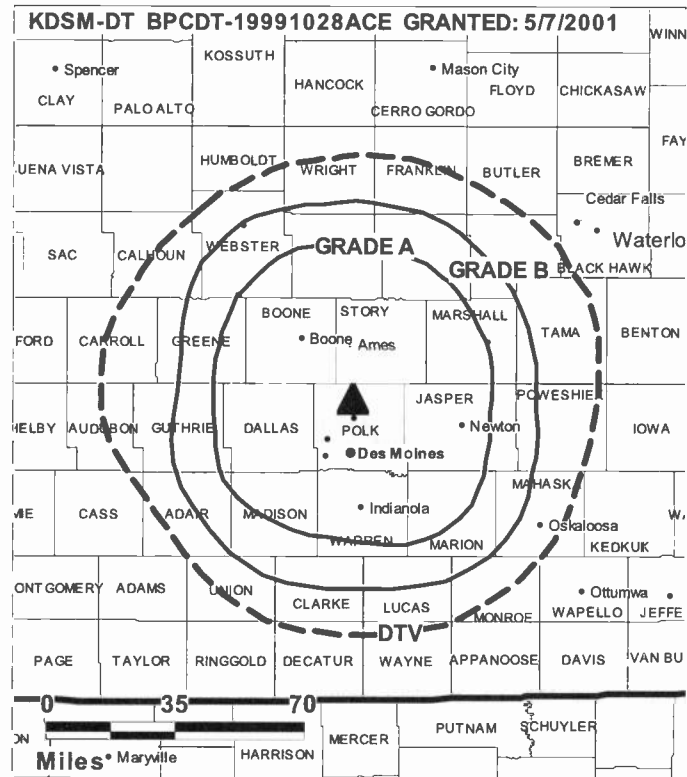
Mike Wilson, Vice President & General Manager.

Eric Johnson, General Sales Manager.

Doug Hammonds, Chief Engineer.

Brent Steemkern, Business Manager.

Roni Dixon, Program Coordinator.



© 2008 Warren Communications News

Audra Johnson, Promotion Manager.

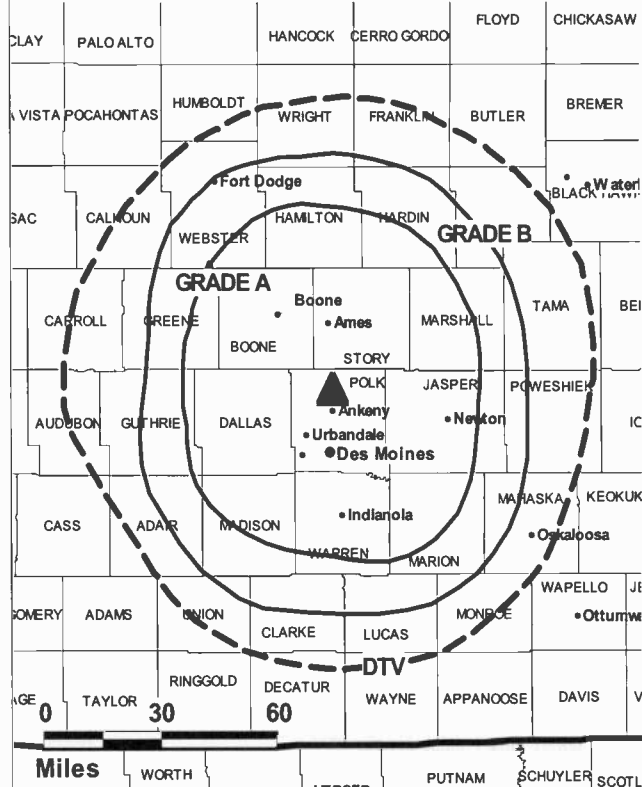
Mary Hiatt, Traffic Manager.

City of License: Des Moines. **Station DMA:** Des Moines-Ames, IA. **Rank:** 71.

Nielsen Data: Not available.

KDSM-TV**Ch. 17****Network Service:** FOX.**Licensee:** KDSM Licensee LLC, 10706 Beaver Dam Rd., Cockeysville, MD 21030.**Studio:** 4023 Fleur Dr., Des Moines, IA 50321.**Mailing Address:** 4023 Fleur Dr., Des Moines, IA 50321.**Phone:** 515-287-1717. **Fax:** 515-287-0064.**E-mail:** sales@kds17.com**Web Site:** http://www.kds17.com**Technical Facilities:** Channel No. 17 (488-494 MHz). Authorized power: 3030-kw max. visual, aural. Antenna: 2008-ft above av. terrain, 1965-ft. above ground, 2961-ft. above sea level.

Latitude	41°	48'	47"
Longitude	93°	36'	56"

Note: Latitude and longitude coordinates shown are based on the North American Datum of 1927 (NAD 27) as currently required by the Mass Media Bureau of the FCC.**Satellite Earth Stations:** Transmitter RCA; AFC, 4-meter Ku-band; Prodelin, 5-meter C-band; M/A-Com, 5-meter C-band; M/A-Com receivers.**News Service:** Fox NewsEdge.**Ownership:** Sinclair Broadcast Group Inc. (Group Owner).**Began Operation:** March 14, 1983. Sale to Better Communications by Duchossois Communications approved by FCC April 24, 1991 (Television Digest, Vol. 30:49). Sale to Duchossois by William J. Trout, Raymond J. Gazzo & Carl G. Goldsberry approved by FCC April 19, 1985 (Vol. 25:8). Sale to present owner from Better Communications Inc. approved by FCC March 28, 1997. (Vol. 36:16).**Represented (sales):** Millennium Sales & Marketing.**Represented (legal):** Dow Lohnes PLLC.**Personnel:****Mike Wilson**, Vice President & General Manager.**Eric Johnson**, General Sales Manager.**Doug Hammonds**, Chief Engineer.**Brent Steemkern**, Business Manager.**Roni Dixon**, Program Coordinator.**Audra Johnson**, Promotion Manager.**Mary Hiatt**, Traffic Manager.**City of License:** Des Moines. **Station DMA:** Des Moines-Ames, IA. **Rank:** 71.**.KDSM-TV BMPCT-20010323ACI GRANTED: 6/28/2002**

© 2008 Warren Communications News

Circulation © 2007 Nielsen. Coverage based on Nielsen study.

GrandTotal	Cable TV Households	Non-cable TV Households	Total TV Households
Estimated Station Totals *	246,360	217,400	463,760
Average Weekly Circulation (2007)	106,978	101,735	208,713
Average Daily Circulation (2007)			67,525
Station DMA Total	Cable TV Households	Non-cable TV Households	Total TV Households
Estimated Station Totals *	205,630	201,490	407,120
Average Weekly Circulation (2007)	98,570	99,713	198,283
Average Daily Circulation (2007)			64,888
Other DMA Total	Cable TV Households	Non-cable TV Households	Total TV Households
Estimated Station Totals *	40,730	15,910	56,640
Average Weekly Circulation (2007)	8,408	2,022	10,430
Average Daily Circulation (2007)			2,637

*Estimated station totals are sums of the Nielsen TV and Cable TV household estimates for each county in which the station registers viewing of more than 5% as per the Nielsen Survey Methods.

WHO-DT
Ch. 19

Network Service: NBC.

Licensee: Local TV Iowa License LLC, 201 Main St, Ste 1620, Fort Worth, TX 76102.

Studio: 1801 Grand Ave, Des Moines, IA 50309.

Mailing Address: 1801 Grand Ave, Des Moines, IA 50309.

Phone: 515-242-3500. **Fax:** 515-242-3743.

E-mail: jim.boyer@whotv.com

Web Site: <http://www.whotv.com>

Technical Facilities: Channel No. 19 (500-506 MHz). Authorized power: 550-kw max. visual, aural. Antenna: 1998-ft above av. terrain, 1965-ft. above ground, 2963-ft. above sea level.

Latitude	41°	49'	47"
Longitude	93°	36'	56"

Note: Latitude and longitude coordinates shown are based on the North American Datum of 1927 (NAD 27) as currently required by the Mass Media Bureau of the FCC.

Ownership: Local TV LLC (Group Owner).

Began Operation: February 9, 2002. High Definition.

Represented (legal): Dow Lohnes PLLC.

Represented (sales): Millennium Sales & Marketing.

Personnel:

Jim Boyer, President & General Manager.

Ross Reardon, General Sales Manager.

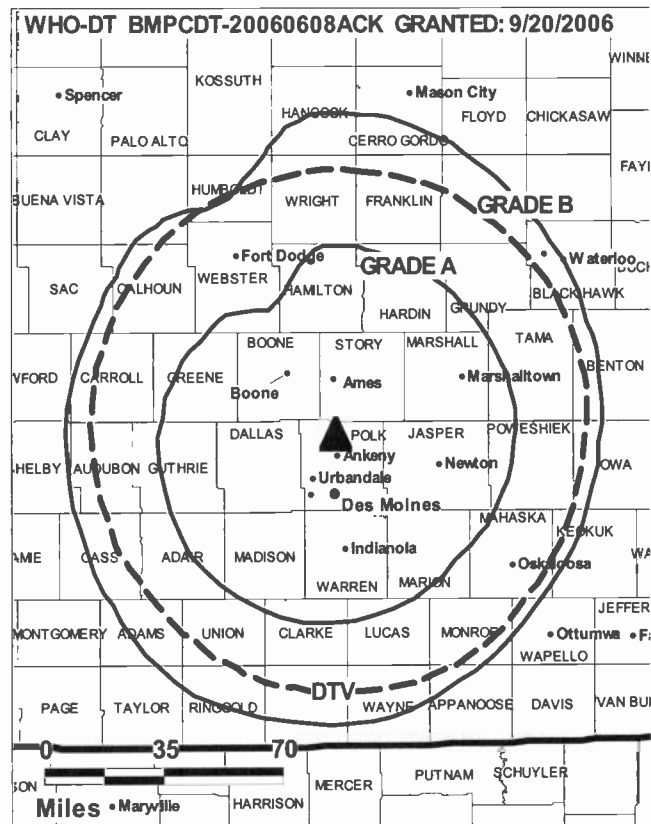
Brian Anstoetter, Local Sales Manager.

Rod Peterson, News Director.

Brad Olk, Chief Engineer.

Rebecca Jess, Controller.

David Peterson, Program Coordinator.



Mandy Zook, Marketing & Research Director.

Tim Gardner, Promotion & Creative Services Director.

Zoe Goedicke, Traffic Manager.

City of License: Des Moines. **Station DMA:** Des Moines-Ames, IA. **Rank:** 71.

Nielsen Data: Not available.

WHO-TV Ch. 13

Network Service: NBC.

Licensee: Local TV Iowa License LLC, 201 Main St, Ste 1620, Fort Worth, TX 76102.

Studio: 1801 Grand Ave., Des Moines, IA 50309.

Mailing Address: 1801 Grand Ave., Des Moines, IA 50309.

Phone: 515-242-3500. **Fax:** 515-242-3743.

E-mail: jim.boyer@whotv.com

Web Site: http://www.whotv.com

Technical Facilities: Channel No. 13 (210-216 MHz). Authorized power: 316-kw & 224-kw horizontal visual, 47.4-kw & 33.5-kw horizontal aural. Antenna: 1970-ft above av. terrain, 1955-ft. above ground, 2988-ft. above sea level.

Latitude	41°	48'	33"
Longitude	93°	36'	53"

Transmitter: 199 N.W. 134th St., Alleman.

Note: Latitude and longitude coordinates shown are based on the North American Datum of 1927 (NAD 27) as currently required by the Mass Media Bureau of the FCC.

Multichannel TV Sound: Stereo only.

Satellite Earth Station: Transmitter Harris; SatCom, 7-meter; Scientific-Atlanta, Microwave Assoc. receivers.

Ownership: Local TV LLC (Group Owner).

Began Operation: April 15, 1954. Sale to present owner by The New York Times Co. approved by FCC March 9, 2007.

Represented (legal): Dow Lohnes PLLC.

Represented (sales): Millennium Sales & Marketing.

Personnel:

Jim Boyer, President & General Manager.

Ross Reardon, General Sales Manager.

Brian Anstoetter, Local Sales Manager.

Rod Peterson, News Director.

Brad Olk, Chief Engineer.

Rebecca Jess, Controller.

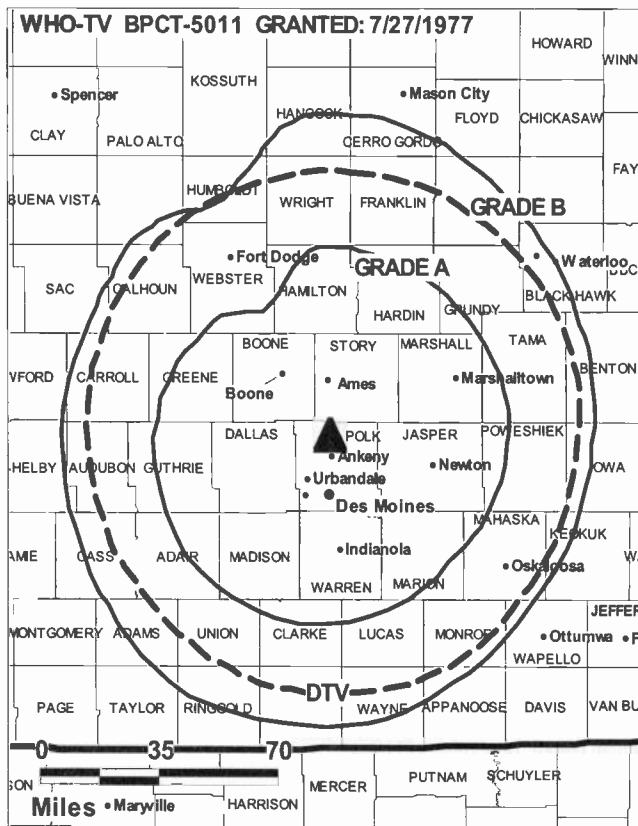
David Peterson, Program Coordinator.

Mandy Zook, Marketing & Research Director.

Tim Gardner, Promotion & Creative Services Director.

Zoe Goedicke, Traffic Manager.

City of License: Des Moines. **Station DMA:** Des Moines-Ames, IA. **Rank:** 71.



© 2008 Warren Communications News

Circulation © 2007 Nielsen. Coverage based on Nielsen study.

GrandTotal	Cable TV Households	Non-cable TV Households	Total TV Households
Estimated Station Totals *	249,360	229,710	479,070
Average Weekly Circulation (2007)	177,686	149,882	327,568
Average Daily Circulation (2007)			182,025
Station DMA Total	Cable TV Households	Non-cable TV Households	Total TV Households
Estimated Station Totals *	207,280	201,490	408,770
Average Weekly Circulation (2007)	162,815	144,474	307,289
Average Daily Circulation (2007)			172,334
Other DMA Total	Cable TV Households	Non-cable TV Households	Total TV Households
Estimated Station Totals *	42,080	28,220	70,300
Average Weekly Circulation (2007)	14,871	5,408	20,279
Average Daily Circulation (2007)			9,691

*Estimated station totals are sums of the Nielsen TV and Cable TV household estimates for each county in which the station registers viewing of more than 5% as per the Nielsen Survey Methods.

KFXB**Ch. 40****Network Service:** IND.**Licensee:** Christian Television Network of Iowa Inc., 744 Main St., Dubuque, IA 52001.**Studio:** 744 Main St., Dubuque, IA 52001.**Mailing Address:** 744 Main St., Dubuque, IA 52001.**Phone:** 563-690-1704. **Fax:** 563-557-9383.**E-mail:** tbond@mchsi.com**Technical Facilities:** Channel No. 40 (626-632 MHz). Authorized power: 646-kw max. visual, aural. Antenna: 840-ft above av. terrain, 1660-ft. above sea level.

Latitude 42° 31' 05"
 Longitude 90° 37' 16"

Holds CP for change to 700-kw max. visual, 814-ft above av. terrain, 771-ft. above ground, 1631-ft. above sea level; lat. 42° 31' 09", long. 90° 37' 11", BPCT-20050830AAO.

Note: Latitude and longitude coordinates shown are based on the North American Datum of 1927 (NAD 27) as currently required by the Mass Media Bureau of the FCC.

Satellite Earth Stations: Prodelin, 4.2-meter; Calstar, 4.6-meter; Scientific-Atlanta, Avantek receivers.

News Service: AP.**Ownership:** Christian Television Network Inc. (Group Owner).

Began Operation: June 1, 1970. Left air October 3, 1974. Sale to Lloyd Hearing Aid Corp. approved by FCC June 29, 1976. Resumed operation September 12, 1976. Sale to KDUB-TV Inc. (The Commercial Dispatch Publishing Co.) by Lloyd Hearing Aid Corp. approved by FCC September 13, 1979. Sale to Dubuque TV Ltd. Partnership by KDUB-TV Inc. approved by FCC February 8, 1985. Sale to Sage Broadcasting Corp. of Dubuque approved by FCC March 25, 1988, but sale was not consummated. Sale to present owner by Dubuque TV Ltd. Partnership approved by FCC August 2, 2004.

Represented (legal): Hardy, Carey, Chautin & Balkin LLP.**Represented (sales):** Millennium Sales & Marketing.**Personnel:****Bob D'Andrea**, President.**Tom Bond**, General Manager.**Steve Cunningham**, National Sales Manager.**Gary Haverland**, Chief Engineer.**Michael King**, Production Manager.**Tamie Cook**, Traffic Manager.

© 2008 Warren Communications News

City of License: Dubuque.**Station DMA:** Cedar Rapids-Waterloo-Iowa City-Dubuque, IA. Rank: 87.

Circulation © 2007 Nielsen. Coverage based on Nielsen study.

GrandTotal	Cable TV Households	Non-cable TV Households	Total TV Households
Estimated Station Totals *	2,760	0	2,760
Average Weekly Circulation (2007)	313	0	313
Average Daily Circulation (2007)			24

Station DMA Total	Cable TV Households	Non-cable TV Households	Total TV Households
Estimated Station Totals *	2,760	0	2,760
Average Weekly Circulation (2007)	313	0	313
Average Daily Circulation (2007)			24

*Estimated station totals are sums of the Nielsen TV and Cable TV household estimates for each county in which the station registers viewing of more than 5% as per the Nielsen Survey Methods.

KFXB-DT
Ch. 43
Network Service: IND.

Grantee: Christian Television Network of Iowa Inc., 744 Main St., Dubuque, IA 52001.

Studio: 744 Main St., Dubuque, IA 52001.

Mailing Address: 744 Main St., Dubuque, IA 52001.

Phone: 563-690-1704. **Fax:** 319-557-9383.

E-mail: tbond@mchsi.com

Technical Facilities: Channel No. 43 (644-650 MHz). Authorized power: 1000-kw max. visual, aural. Antenna: 860-ft above av. terrain, 817-ft. above ground, 1676-ft. above sea level.

Latitude	42°	31'	09"
Longitude	90°	37'	11"

Note: Latitude and longitude coordinates shown are based on the North American Datum of 1927 (NAD 27) as currently required by the Mass Media Bureau of the FCC.

Ownership: Christian Television Network Inc. (Group Owner).

Began Operation: June 12, 2002. Standard Definition. Station operating under Special Temporary Authority at 5.3-kw max. visual.

Represented (legal): Hardy, Carey, Chautin & Balkin LLP.

Represented (sales): Millennium Sales & Marketing.

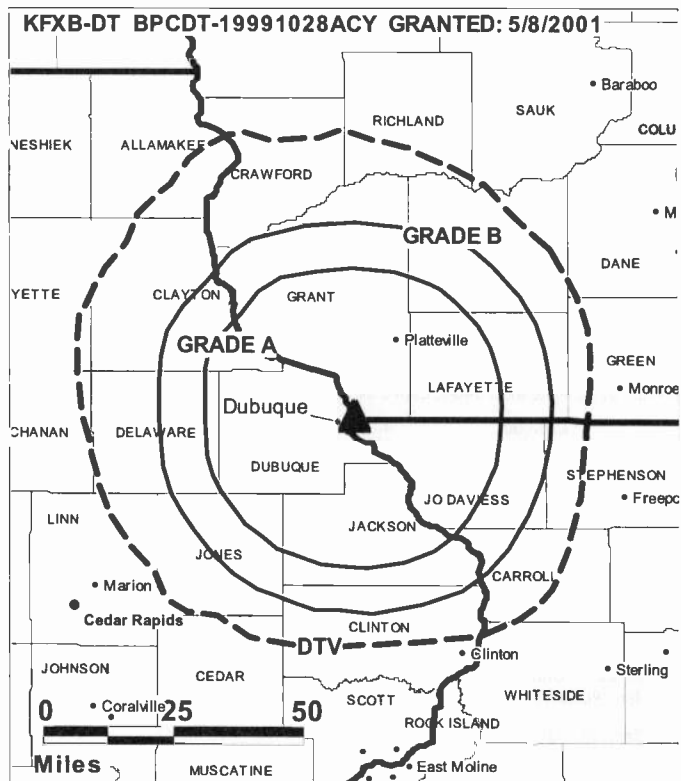
Personnel:
Bob D'Andrea, President.

Tom Bond, General Manager.

Steve Cunningham, National Sales Manager.

Gary Haverland, Chief Engineer.

Michael King, Production Manager.

Tamie Cook, Traffic Manager.


© 2008 Warren Communications News

City of License: Dubuque.

Station DMA: Cedar Rapids-Waterloo-Iowa City-Dubuque, IA. **Rank:** 87.

Nielsen Data: Not available.

KWKB
Ch. 20
Network Service: MNT, CW.

Licensee: KM Television of Iowa LLC, 3654 W. Jarvis Ave., Skokie, IL 60076.

Studio: 1547 Baker Ave., West Branch, IA 52358.

Mailing Address: 1547 Baker Ave., West Branch, IA 52358.

Phone: 319-643-5952; 847-674-0864. **Fax:** 319-643-3124.

Web Site: <http://www.kwkb.com>
Technical Facilities: Channel No. 20 (506-512 MHz). Authorized power: 5000-kw visual, aural. Antenna: 1442-ft above av. terrain, 1492-ft. above ground, 2212-ft. above sea level.

Latitude 41° 43' 29"
 Longitude 91° 21' 10"

Note: Latitude and longitude coordinates shown are based on the North American Datum of 1927 (NAD 27) as currently required by the Mass Media Bureau of the FCC.

Multichannel TV Sound: Stereo only.

Ownership: KM Communications Inc. (Group Owner).

Began Operation: August 22, 1999.

Represented (engineering): Cohen Dippell & Everist PC.

Personnel:
Mark Robbins, General Manager.

Craig Robbins, Local Sales Account Manager.

Craig Robbins, Local Sales Account Manager.

Jeff Hoffman, Chief Engineer.

Trish Juchter, Program Director.

Aaron Spears, Production Manager.

Jennifer Mundell, Business Manager.

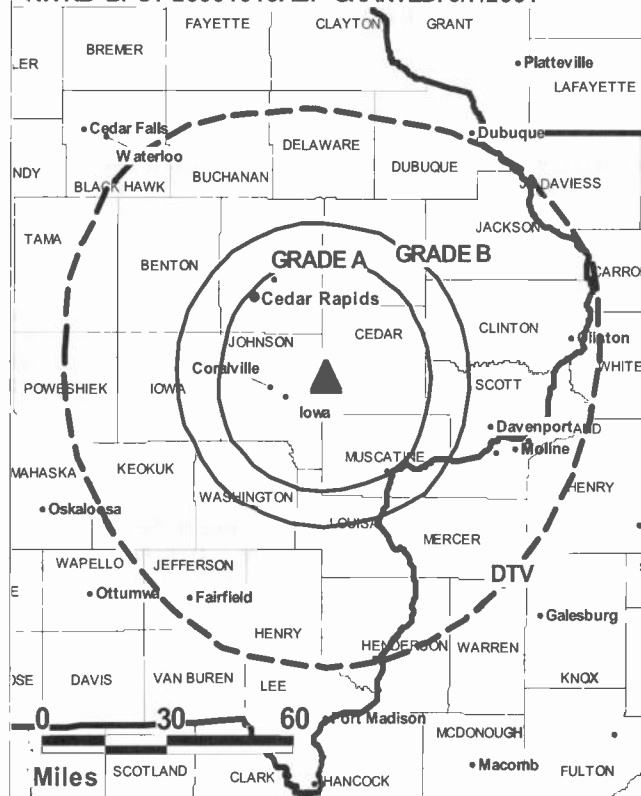
Robin McAllister, National Sales Manager.

April Wright, Promotion Manager.

Kyle Mulford, Traffic Manager.

City of License: Iowa City.

Station DMA: Cedar Rapids-Waterloo-Iowa City-Dubuque, IA. **Rank:** 87.

KWKB BPCT-20001013ABF GRANTED: 6/7/2001


© 2008 Warren Communications News

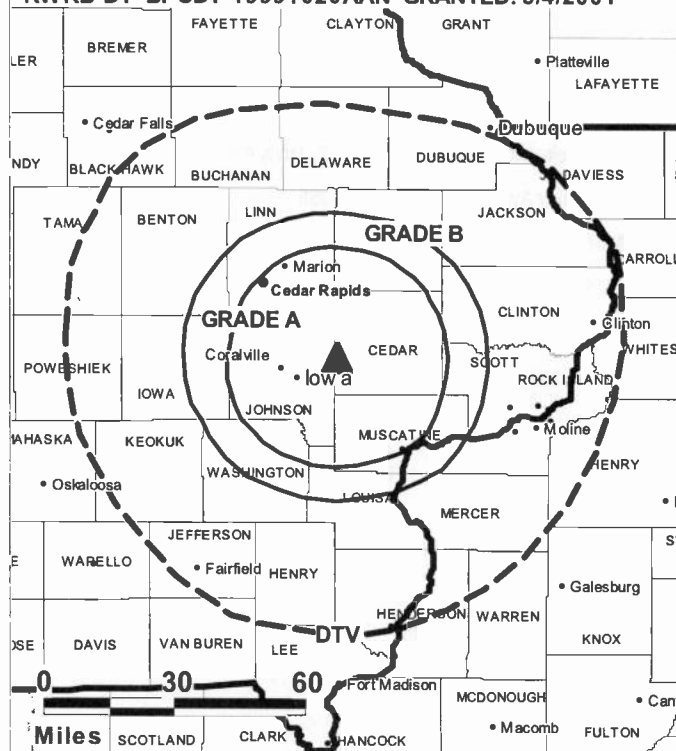
Circulation © 2007 Nielsen. Coverage based on Nielsen study.

GrandTotal	Cable TV Households	Non-cable TV Households	Total TV Households
Estimated Station Totals *	203,300	173,510	376,810
Average Weekly Circulation (2007)	34,300	24,040	58,340
Average Daily Circulation (2007)			14,429
Station DMA Total	Cable TV Households	Non-cable TV Households	Total TV Households
Estimated Station Totals *	191,400	128,080	319,480
Average Weekly Circulation (2007)	33,230	20,439	53,669
Average Daily Circulation (2007)			13,517
Other DMA Total	Cable TV Households	Non-cable TV Households	Total TV Households
Estimated Station Totals *	11,900	45,430	57,330
Average Weekly Circulation (2007)	1,070	3,601	4,671
Average Daily Circulation (2007)			912

*Estimated station totals are sums of the Nielsen TV and Cable TV household estimates for each county in which the station registers viewing of more than 5% as per the Nielsen Survey Methods.

KWKB-DT**Ch. 25****Network Service:** MNT, CW.**Licensee:** KM Television of Iowa LLC, 3654 W Jarvis Ave, Skokie, IL 60076.**Studio:** 1547 Baker Ave, West Branch, IA 52358.**Mailing Address:** 1547 Baker Ave, West Branch, IA 52358.**Phone:** 319-643-5952; 847-674-0864. **Fax:** 319-643-3124.**Web Site:** <http://www.kwkb.com>**Technical Facilities:** Channel No. 25 (536-542 MHz). Authorized power: 1000-kw max. visual, aural. Antenna: 1374-ft above av. terrain, 1347-ft. above ground, 2140-ft. above sea level.

Latitude	41°	43'	29"
Longitude	91°	21'	10"

Note: Latitude and longitude coordinates shown are based on the North American Datum of 1927 (NAD 27) as currently required by the Mass Media Bureau of the FCC.**Ownership:** KM Communications Inc. (Group Owner).**Began Operation:** March 27, 2002. Standard Definition.**Personnel:****Mark Robbins**, General Manager.**Jim Walker**, Local Sales Account Manager.**Craig Robbins**, Local Sales Account Manager.**Jeff Hoffman**, Chief Engineer.**Jennifer Mundell**, Business Manager.**Trish Juchter**, Program Director.**April Wright**, Promotion Director.**Aaron Spears**, Production Manager.**KWKB-DT BPCDT-19991020AAN GRANTED: 5/4/2001**

© 2008 Warren Communications News

Kyle Mulford, Traffic Manager.**City of License:** Iowa City.**Station DMA:** Cedar Rapids-Waterloo-Iowa City-Dubuque, IA. **Rank:** 87.**Nielsen Data:** Not available.

KIMT

Ch. 3

Network Service: CBS.

Licensee: NVT Mason City Licensee LLC, 3500 Lenox Rd., Ste 640, Atlanta, GA 30326.

Studio: 112 N Pennsylvania Ave, Mason City, IA 50401.

Mailing Address: 112 N Pennsylvania Ave, Mason City, IA 50401.

Phone: 641-423-2540. **Fax:** 641-423-9309.

E-mail: Sreiter@kimt.com

Web Site: http://www.kimt.com

Technical Facilities: Channel No. 3 (60-66 MHz). Authorized power: 97.7-kw visual, 20-kw aural. Antenna: 1550-ft above av. terrain, 1565-ft. above ground, 2801-ft. above sea level.

Latitude 43° 22' 20"
Longitude 92° 49' 59"

Transmitter: 3.5-mi. E of St. Ansgar.

Note: Latitude and longitude coordinates shown are based on the North American Datum of 1927 (NAD 27) as currently required by the Mass Media Bureau of the FCC.

Satellite Earth Stations: Transmitter Harris; Scientific-Atlanta, 3-meter; Scientific-Atlanta, 3.7-meter; Scientific-Atlanta, 4.5-meter; Scientific-Atlanta, 7.5-meter; Scientific-Atlanta, Harris, DX Antenna receivers.

News Service: AP.

Ownership: New Vision Television LLC (Group Owner).

Began Operation: May 15, 1954. Sale to Daily Telegraph Printing Co. by Lee Enterprises approved by FCC April 22, 1980. Sale to Spartan Communications by Daily Telegraph Printing Co. approved by FCC June 12, 1984. Sale to Media General Inc. by Spartan Communications Inc. approved by FCC March 22, 2000. Sale to present owner by Media General Inc. approved by FCC October 6, 2006.

Represented (sales): Harrington Righter & Parsons Inc. (HRP).

Represented (legal): Wiley Rein.

Personnel:

Steve Martinson, Vice President & General Manager.

Tony Dahle, Production Manager.

Mike Gallion, Traffic Manager.

Mike Fitzgerald, General Sales Manager.

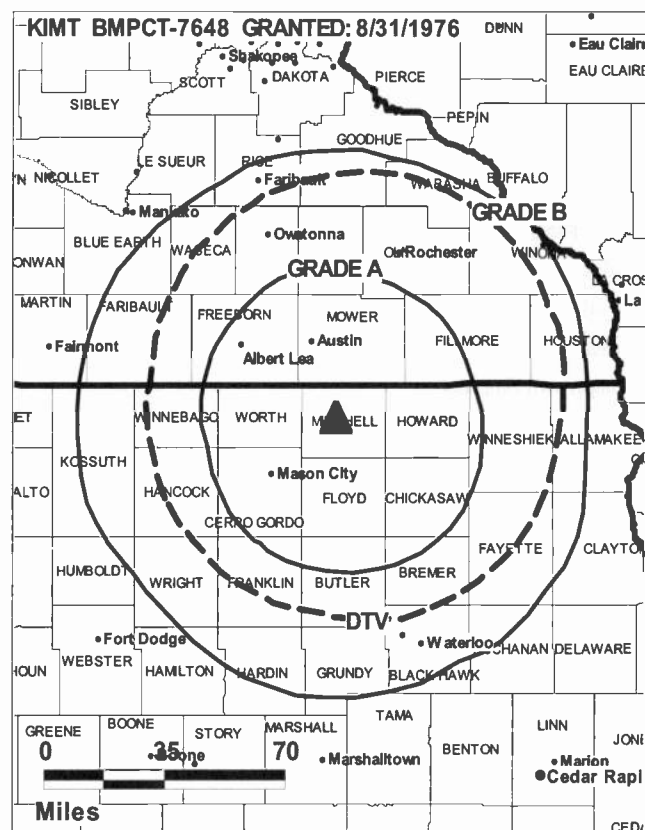
Wayne Kohlhaas, National Sales Manager.

Dave Wertheimer, News Director.

Steve Reiter, Chief Engineer.

Karen Bird, Business Manager.

Jerome R. Risting, Program Director.



© 2008 Warren Communications News

City of License: Mason City.

Station DMA: Rochester, MN-Mason City, IA-Austin, MN. **Rank:** 153.

Circulation © 2007 Nielsen. Coverage based on Nielsen study.

GrandTotal	Cable TV Households	Non-cable TV Households	Total TV Households
Estimated Station Totals *	126,300	87,510	213,810
Average Weekly Circulation (2007)	70,704	32,456	103,160
Average Daily Circulation (2007)			54,876
Station DMA Total	Cable TV Households	Non-cable TV Households	Total TV Households
Estimated Station Totals *	96,510	46,580	143,090
Average Weekly Circulation (2007)	63,455	26,457	89,912
Average Daily Circulation (2007)			48,805
Other DMA Total	Cable TV Households	Non-cable TV Households	Total TV Households
Estimated Station Totals *	29,790	40,930	70,720
Average Weekly Circulation (2007)	7,249	5,999	13,248
Average Daily Circulation (2007)			6,071

*Estimated station totals are sums of the Nielsen TV and Cable TV household estimates for each county in which the station registers viewing of more than 5% as per the Nielsen Survey Methods.

KIMT-DT **Ch. 42**

Network Service: CBS.

Grantee: NVT Mason City Licensee LLC, 3500 Lenox Rd., Ste 640, Atlanta, GA 30326.

Studio: 112 N. Pennsylvania Ave., Mason City, IA 50401.

Mailing Address: 112 N. Pennsylvania Ave., Mason City, IA 50401.

Phone: 641-423-2540. **Fax:** 641-423-9309.

E-mail: Sreiter@kimt.com

Web Site: <http://www.kimt.com>

Technical Facilities: Channel No. 42 (638-644 MHz). Authorized power: 200-kw max. visual, aural. Antenna: 1519-ft above av. terrain, 1524-ft. above ground, 2799-ft. above sea level.

Latitude	43°	28'	32"
Longitude	92°	42'	29"

Note: Latitude and longitude coordinates shown are based on the North American Datum of 1927 (NAD 27) as currently required by the Mass Media Bureau of the FCC.

Ownership: New Vision Television LLC (Group Owner).

Began Operation: May 1, 2002.

Represented (sales): Harrington Righter & Parsons Inc. (HRP).

Represented (legal): Wiley Rein.

Personnel:

Steve Martinson, Vice President & General Manager.

Mike Fitzgerald, General Sales Manager.

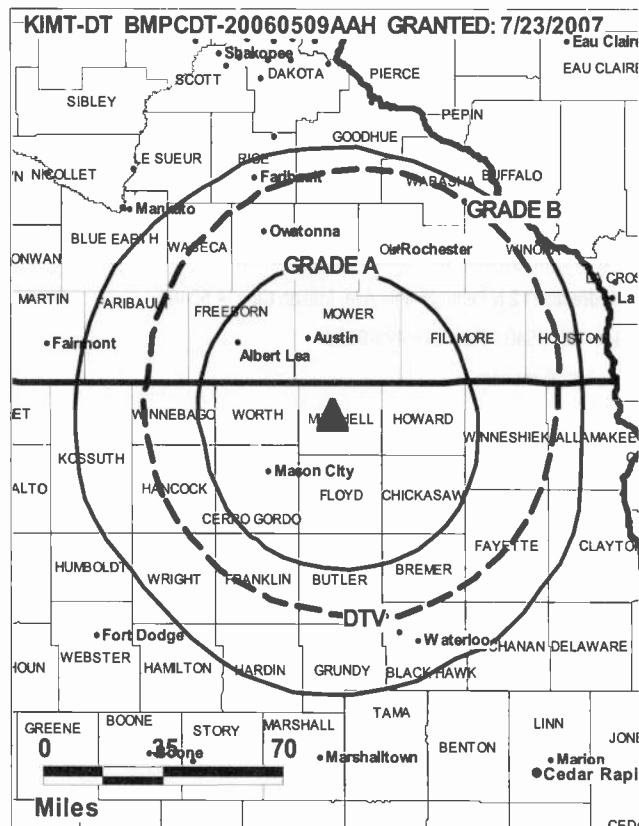
Wayne Kohlhaas, National Sales Manager.

Dave Wertheimer, News Director.

Steve Reiter, Chief Engineer.

Karen Bird, Business Manager.

Jerome R. Risting, Program Director.



© 2008 Warren Communications News

Tony Dahle, Production Manager.

Mike Gallion, Traffic Manager.

City of License: Mason City.

Station DMA: Rochester, MN-Mason City, IA-Austin, MN. **Rank:** 153.

Nielsen Data: Not available.

KFPX Ch. 39

Network Service: ION.

Licensee: Paxson Des Moines License Inc., 601 Clearwater Park Rd, West Palm Beach, FL 33401-6233.

Studio: 4570 114th St, Urbandale, IA 50322.

Mailing Address: 1801 Grand Ave, Des Moines, IA 50309.

Phone: 515-242-3500; 515-331-3939. **Fax:** 515-242-3784.

Technical Facilities: Channel No. 39 (320-626 MHz). Authorized power: 4440-kw max. visual, aural. Antenna: 525-ft above av. terrain, 469-ft. above ground, 1450-ft. above sea level.

Latitude	41°	49'	05"
Longitude	93°	12'	22"

Holds CP for change to 116-kw max. visual, 505-ft above av. terrain, 469-ft. above ground, 1427-ft. above sea level; lat. 41° 49' 05", long. 93° 12' 32", BPCDT-20070501AEV.

Transmitter: S side of Rte. 23, approx. 2.64-m. W of Baxter.

Note: Latitude and longitude coordinates shown are based on the North American Datum of 1927 (NAD 27) as currently required by the Mass Media Bureau of the FCC.

Ownership: ION Media Networks Inc. (Group Owner).

Began Operation: August 31, 1998. Station plans to operate in digital mode on its analog allotment. Sale to CIG Media LLC pending.

Represented (legal): Dow Lohnes PLLC.

Represented (sales): Millennium Sales & Marketing.

Personnel:

Jim Boyer, General Manager.

Dan Lyons, General & Local Sales Manager.

Dave Ohmstedt, Chief Engineer.

Marsha Theis, Business Manager.

James McNab, Production Manager.

Victoria Galinsky, Traffic Manager.

City of License: Newton. **Station DMA:** Des Moines-Ames, IA. **Rank:** 71.

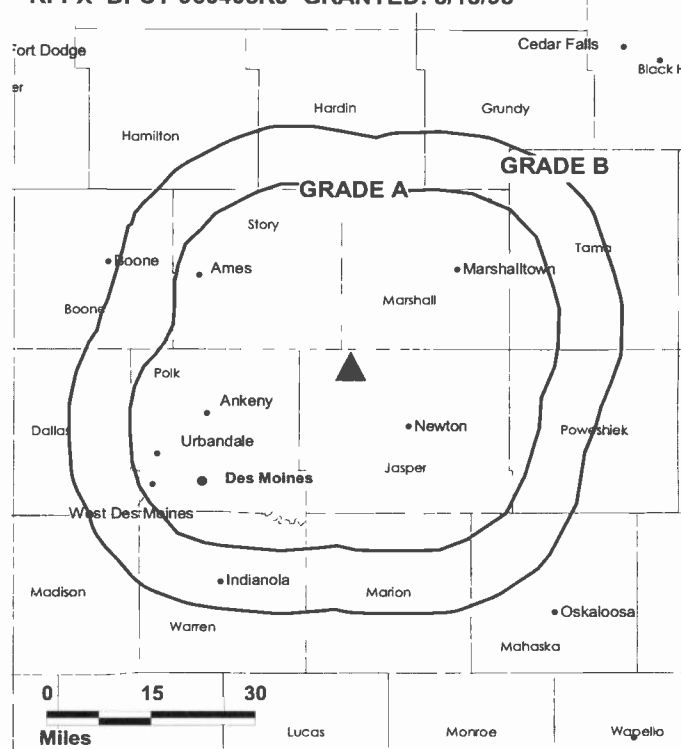
The industry bible...

Consumer Electronics Daily

Warren Communications News

Free 30-day trial—call 800-771-9202 or visit www.warren-news.com

KFPX BPCT-960405KJ GRANTED: 8/13/98



© 2008 Warren Communications News

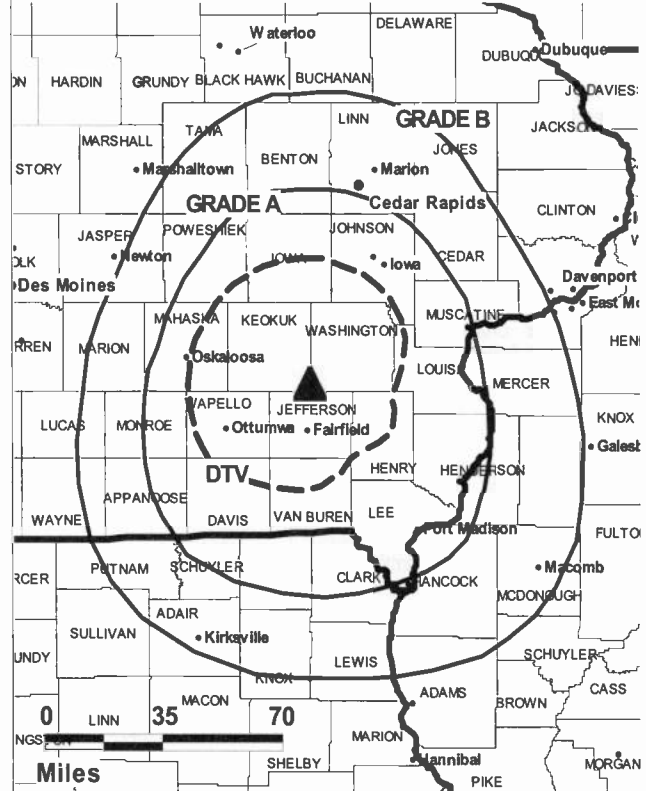
Circulation © 2007 Nielsen. Coverage based on Nielsen study.

GrandTotal	Cable TV Households	Non-cable TV Households	Total TV Households
Estimated Station Totals *	170,300	50,710	221,010
Average Weekly Circulation (2007)	13,583	3,277	16,860
Average Daily Circulation (2007)			3,757
Station DMA Total	Cable TV Households	Non-cable TV Households	Total TV Households
Estimated Station Totals *	164,910	50,710	215,620
Average Weekly Circulation (2007)	13,151	3,277	16,428
Average Daily Circulation (2007)			3,701
Other DMA Total	Cable TV Households	Non-cable TV Households	Total TV Households
Estimated Station Totals *	5,390	0	5,390
Average Weekly Circulation (2007)	432	0	432
Average Daily Circulation (2007)			56

*Estimated station totals are sums of the Nielsen TV and Cable TV household estimates for each county in which the station registers viewing of more than 5% as per the Nielsen Survey Methods.

KYOU-DT**Ch. 14****Network Service:** FOX.**Licensee:** Ottumwa Media Holdings LLC, 6100 Fairview Rd., Suite 600, Charlotte, NC 28210.**Studio:** 820 W. 2nd St., Ottumwa, IA 52501.**Mailing Address:** 820 W. 2nd. St., Ottumwa, IA 52501.**Phone:** 641-684-5415. **Fax:** 641-682-5173.**E-mail:** techman@lisco.com**Web Site:** http://www.kyoutv.com**Technical Facilities:** Channel No. 14 (470-476 MHz). Authorized power: 7.94-kw max. visual, aural. Antenna: 1089-ft above av. terrain, 1070-ft. above ground, 1821-ft. above sea level.

Latitude	41°	11'	42"
Longitude	91°	57'	15"

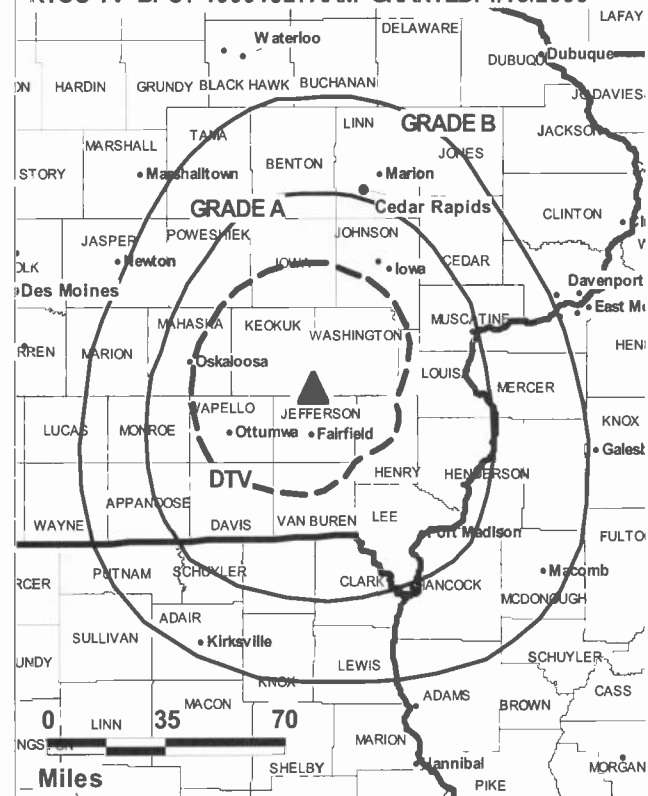
Note: Latitude and longitude coordinates shown are based on the North American Datum of 1927 (NAD 27) as currently required by the Mass Media Bureau of the FCC.**Ownership:** Ottumwa Media Holdings LLC (Group Owner).**Began Operation:** Station operating; no on-air date**Represented (legal):** Thomas B. Henson.**Represented (sales):** Millennium Sales & Marketing.**Personnel:****Eric Wertheim**, General Manager.**Dianne Little**, General Sales Manager.**Phil Benjamin**, Chief Engineer.**Dave Cecil**, Program Director.**Doug Vanderhoek**, Promotion Director.**KYOU-DT BMPCDT-20060629AEW GRANTED: 9/14/2006**

© 2008 Warren Communications News

Jim Cagwin, Production Manager.**Calynda Argo**, Traffic Manager.**City of License:** Ottumwa. **Station DMA:** Ottumwa, IA-Kirksville, MO. **Rank:** 199.**Nielsen Data:** Not available.

KYOU-TV**Ch. 15****Network Service:** FOX.**Licensee:** Ottumwa Media Holdings LLC, 6100 Fairview Rd., Suite 600, Charlotte, NC 28210.**Studio:** 820 W. 2nd St., Ottumwa, IA 52501.**Mailing Address:** 820 W. 2nd St., Ottumwa, IA 52501.**Phone:** 641-684-5415. **Fax:** 641-682-5173.**E-mail:** techman@lisco.com**Web Site:** http://www.kyoutv.com**Technical Facilities:** Channel No. 15 (476-482 MHz). Authorized power: 2090-kw max. visual, aural. Antenna: 1191-ft above av. terrain, 1161-ft. above ground, 1913-ft. above sea level.

Latitude	41°	11'	42"
Longitude	91°	57'	15"

Transmitter: 1.3-mi. NNE of State Hwys. 1 & 78 in Richland Twp.**Note:** Latitude and longitude coordinates shown are based on the North American Datum of 1927 (NAD 27) as currently required by the Mass Media Bureau of the FCC.**Satellite Earth Stations:** AFC, Ku-band; ADM, KC-band; KLM, 3.9-meter C-band; KLM, 4.8-meter C-band; M/A-Com, KLM, General Instrument receivers.**Ownership:** Ottumwa Media Holdings LLC (Group Owner).**Began Operation:** June 2, 1986. Left air 1986; resumed operation June 29, 1987. Sale to Waitt Broadcasting Inc. by Public Interest Broadcast Group Inc. approved by FCC January 26, 1999. Sale to present owner by Waitt Broadcasting Inc. approved by FCC October 31, 2003.**Represented (legal):** Thomas B. Henson.**Represented (sales):** Millennium Sales & Marketing.**Personnel:****Eric Wertheim**, General Manager.**Dianne Little**, General Sales Manager.**Phil Benjamin**, Chief Engineer.**Dave Cecil**, Program Director.**Doug Vanderhoek**, Promotion Director.**Jim Cagwin**, Production Manager.**Calynda Argo**, Traffic Manager.**City of License:** Ottumwa. **Station DMA:** Ottumwa, IA-Kirksville, MO. **Rank:** 199.**KYOU-TV BPCT-19991027AAM GRANTED: 4/13/2000**

© 2008 Warren Communications News

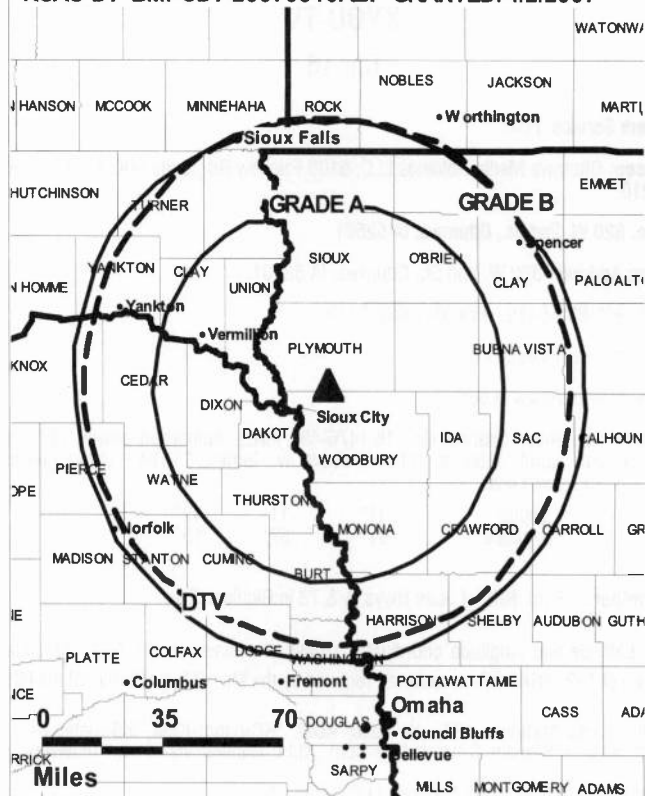
Circulation © 2007 Nielsen. Coverage based on Nielsen study.

GrandTotal	Cable TV Households	Non-cable TV Households	Total TV Households
Estimated Station Totals *	66,760	107,340	174,100
Average Weekly Circulation (2007)	23,843	16,301	40,144
Average Daily Circulation (2007)			12,428
Station DMA Total	Cable TV Households	Non-cable TV Households	Total TV Households
Estimated Station Totals *	23,990	25,370	49,360
Average Weekly Circulation (2007)	10,956	6,778	17,734
Average Daily Circulation (2007)			6,315
Other DMA Total	Cable TV Households	Non-cable TV Households	Total TV Households
Estimated Station Totals *	42,770	81,970	124,740
Average Weekly Circulation (2007)	12,887	9,523	22,410
Average Daily Circulation (2007)			6,113

*Estimated station totals are sums of the Nielsen TV and Cable TV household estimates for each county in which the station registers viewing of more than 5% as per the Nielsen Survey Methods.

KCAU-DT**Ch. 30****Network Service:** ABC.**Grantee:** Citadel Communications Co. Ltd., 99 Pondfield Rd, Bronxville, NY 10708.**Studio:** 625 Douglas St, Sioux City, IA 51101.**Mailing Address:** 625 Douglas St, Sioux City, IA 51101.**Phone:** 712-277-2345. **Fax:** 712-277-3733.**E-mail:** wmeyl@kcautv.com**Web Site:** <http://www.kcautv.com>**Technical Facilities:** Channel No. 30 (566-572 MHz). Authorized power: 500-kw max. visual, aural. Antenna: 1831-ft above av. terrain, 1739-ft. above ground, 3113-ft. above sea level.

Latitude	42°	35'	11"
Longitude	96°	13'	56"

Note: Latitude and longitude coordinates shown are based on the North American Datum of 1927 (NAD 27) as currently required by the Mass Media Bureau of the FCC.**Ownership:** Citadel Communications LLC (Group Owner).**Represented (legal):** Latham & Watkins.**Represented (sales):** Continental Television Sales.**Personnel:****Brent Nelson**, Operations, Program & Production Manager.**Jan Lux**, Local Sales Manager.**Leah Brouillette**, Regional Sales Manager.**Tiffany Coleman**, News Director.**Bob VanVleet**, Chief Engineer.**Jill Collins**, Business Manager.**Daniele Feenstra**, Promotion Director.**KCAU-DT BMPCDT-20070316ABF GRANTED: 4/2/2007**

© 2008 Warren Communications News

Tim Ryan, Creative Services Director.**Marty Hansen**, Traffic Manager.**City of License:** Sioux City. **Station DMA:** Sioux City, IA. **Rank:** 143.**Nielsen Data:** Not available.

KCAU-TV

Ch. 9

Network Service: ABC.

Licensee: Citadel Communications Co. Ltd., 99 Pondfield Rd., Bronxville, NY 10708.

Studio: 625 Douglas St., Sioux City, IA 51101.

Mailing Address: 625 Douglas St., Sioux City, IA 51101.

Phone: 712-277-2345. **Fax:** 712-277-3733.

E-mail: wmeyl@kcautv.com

Web Site: <http://www.kcautv.com>

Technical Facilities: Channel No. 9 (186-192 MHz). Authorized power: 245-kw visual, 49-kw aural. Antenna: 2020-ft above av. terrain, 2000-ft. above ground, 3368-ft. above sea level.

Latitude	42°	35'	11"
Longitude	96°	13'	56"

Transmitter: 4-mi. E, 0.75-mi. N of James.

Note: Latitude and longitude coordinates shown are based on the North American Datum of 1927 (NAD 27) as currently required by the Mass Media Bureau of the FCC.

Satellite Earth Stations: Transmitter RCA; Andrew, 4.5-meter; Andrew, 7.3-meter; Avantek receivers.

News Service: AP.

Ownership: Citadel Communications LLC (Group Owner).

Began Operation: March 29, 1953. Sale to present owner by Wesray Corp. approved by FCC October 1, 1985 (Television Digest, Vol. 25:30). Sale to Wesray Corp. by Forward Communications Corp. approved by FCC August 16, 1984. Previous sale to Forward by People's Broadcasting Corp. approved by FCC October 27, 1965 (Vol. 5:30). Sale to People's by Cowles Broadcasting Co. approved by FCC November 27, 1957 (Vol. 13:41, 44, 49).

Represented (sales): Continental Television Sales.

Represented (legal): Latham & Watkins.

Personnel:

Brent Nelson, Operations, Program & Production Manager.

Jan Lux, Local Sales Manager.

Leah Brouillette, Regional Sales Manager.

Tiffany Coleman, News Director.

Bob VanVleet, Chief Engineer.

Jill Collins, Business Manager.

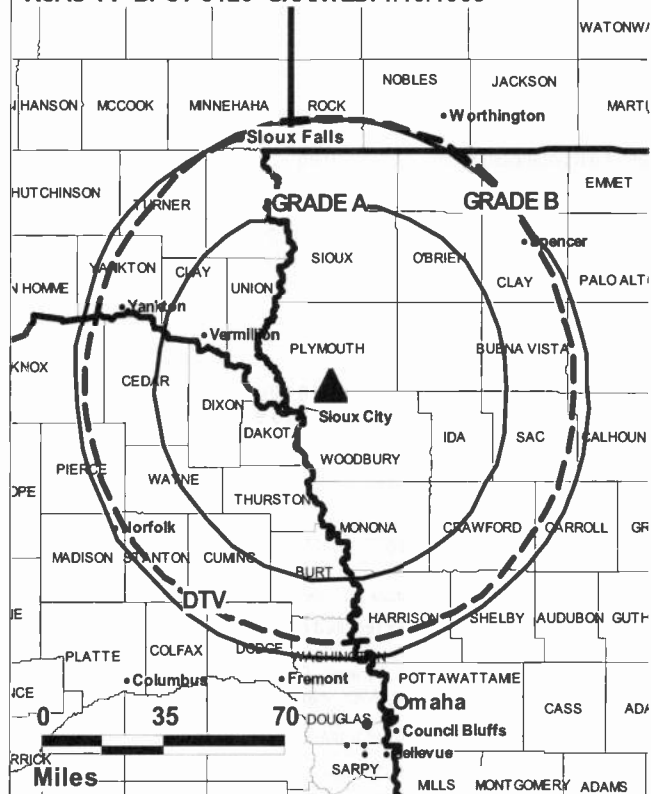
Daniele Feenstra, Promotion Director.

Tim Ryan, Creative Services Director.

Marty Hansen, Traffic Manager.

City of License: Sioux City. **Station DMA:** Sioux City, IA. **Rank:** 143.

KCAU-TV BPCT-3128 GRANTED: 1/19/1965



© 2008 Warren Communications News

Circulation © 2007 Nielsen. Coverage based on Nielsen study.

GrandTotal	Cable TV Households	Non-cable TV Households	Total TV Households
Estimated Station Totals *	118,110	81,850	199,960
Average Weekly Circulation (2007)	62,597	42,226	104,823
Average Daily Circulation (2007)			48,721
Station DMA Total	Cable TV Households	Non-cable TV Households	Total TV Households
Estimated Station Totals *	87,650	66,540	154,190
Average Weekly Circulation (2007)	56,707	38,240	94,947
Average Daily Circulation (2007)			45,506
Other DMA Total	Cable TV Households	Non-cable TV Households	Total TV Households
Estimated Station Totals *	30,460	15,310	45,770
Average Weekly Circulation (2007)	5,890	3,986	9,876
Average Daily Circulation (2007)			3,215

*Estimated station totals are sums of the Nielsen TV and Cable TV household estimates for each county in which the station registers viewing of more than 5% as per the Nielsen Survey Methods.

KMEG
Ch. 14
Network Service: CBS.

Licensee: Waitt Broadcasting Inc., 1125 S. 103rd St, Suite 200, Omaha, NE 68124.

Studio: 100 Gold Cir, Dakota Dunes, SD 57049.

Mailing Address: 100 Gold Cir, Dakota Dunes, SD 57049.

Phone: 712-277-3554. **Fax:** 712-277-4732.

E-mail: seymer@kmeg.com

Web Site: http://www.kmeg14.com

Technical Facilities: Channel No. 14 (470-476 MHz). Authorized power: 5000-kw max. & 380-kw horizontal visual, 200-kw & 75.9-kw horizontal aural. Antenna: 1955-ft above av. terrain, 1906-ft. above ground, 3238-ft. above sea level.

Latitude	42°	35'	12"
Longitude	96°	13'	19"

Transmitter: 1-mi. NE of intersection of Rtes. K42 & C70, Section 25.

Note: Latitude and longitude coordinates shown are based on the North American Datum of 1927 (NAD 27) as currently required by the Mass Media Bureau of the FCC.

Satellite Earth Stations: Prodelin, 4.5-meter; Comtech, 5-meter; Scientific-Atlanta, 7-meter; Scientific-Atlanta, Pinzone, Microwave Assoc. receivers.

Ownership: Waitt Broadcasting Inc. (Group Owner).

Began Operation: September 5, 1967. Sale to present owner by Maine Radio & Television Co. approved by FCC June 23, 1998. Sale to Maine Radio & Television Co. by Gillett Communications Group approved by FCC September 23, 1986. Sale to Gillett by Fetzer Communications approved by FCC October 29, 1985. Sale to Fetzer by Medallion Broadcasters (Robert B. Donovan, Edgar F. Pechacek, et al.) approved by FCC August 13, 1969 (Television Digest, Vol. 9:33).

Represented (engineering): Harrington Righter & Parsons Inc. (HRP).

Represented (legal): Wilkinson Barker Knauer LLP.

Personnel:
Scott Eymer, General Manager.

Dan Marsh, Local Sales Manager.

Mary Ann Johnson, General Sales Manager.

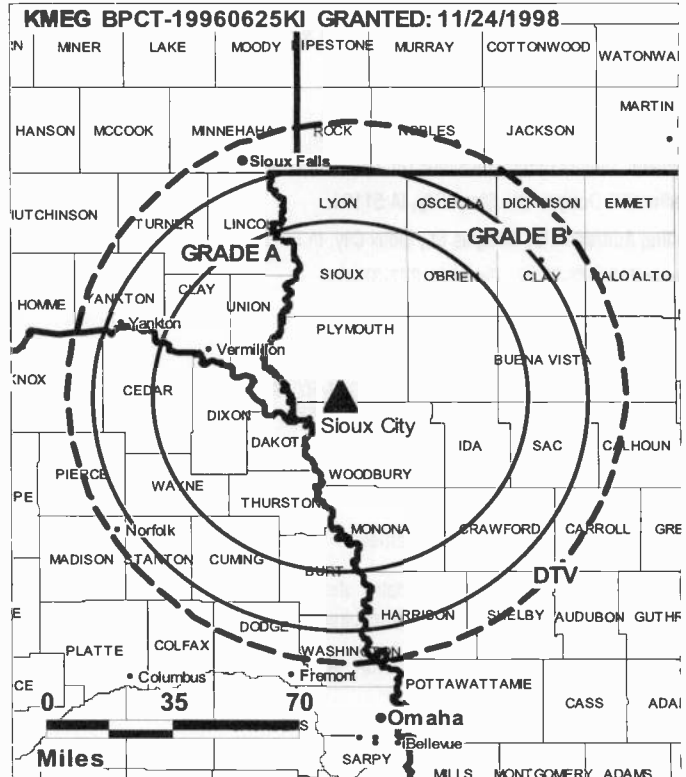
Jeff Raker, News Director.

Marc Roost, Chief Engineer.

Vikki Martin, Business Manager.

Kevin O'Neal, Promotion Director.

Myra Baker, Traffic Manager.

City of License: Sioux City. **Station DMA:** Sioux City, IA. **Rank:** 143.


© 2008 Warren Communications News

Circulation © 2007 Nielsen. Coverage based on Nielsen study.

GrandTotal	Cable TV Households	Non-cable TV Households	Total TV Households
Estimated Station Totals *	103,010	79,700	182,710
Average Weekly Circulation (2007)	53,530	40,151	93,681
Average Daily Circulation (2007)			44,879
Station DMA Total	Cable TV Households	Non-cable TV Households	Total TV Households
Estimated Station Totals *	85,620	66,540	152,160
Average Weekly Circulation (2007)	50,059	37,598	87,657
Average Daily Circulation (2007)			42,520
Other DMA Total	Cable TV Households	Non-cable TV Households	Total TV Households
Estimated Station Totals *	17,390	13,160	30,550
Average Weekly Circulation (2007)	3,471	2,553	6,024
Average Daily Circulation (2007)			2,359

*Estimated station totals are sums of the Nielsen TV and Cable TV household estimates for each county in which the station registers viewing of more than 5% as per the Nielsen Survey Methods.

KMEG-DT Ch. 39

Network Service: CBS.

Licensee: Waitt Broadcasting Inc., 1125 S. 103rd St, Suite 200, Omaha, NE 68124.

Studio: 100 Gold Cir, Dakota Dunes, SD 57049.

Mailing Address: 100 Gold Cir, Dakota Dunes, SD 57049.

Phone: 712-277-3554. **Fax:** 712-277-4732.

E-mail: seymmer@kmeg.com

Web Site: <http://www.kmeg14.com>

Technical Facilities: Channel No. 39 (320-626 MHz). Authorized power: 1000-kw max. visual, aural. Antenna: 2005-ft above av. terrain, 1955-ft. above ground, 3287-ft. above sea level.

Latitude	42°	35'	12"
Longitude	96°	13'	19"

Transmitter: 1-mi. NE of intersection of Rtes. K42 & C70, Section 25.

Note: Latitude and longitude coordinates shown are based on the North American Datum of 1927 (NAD 27) as currently required by the Mass Media Bureau of the FCC.

Ownership: Waitt Broadcasting Inc. (Group Owner).

Began Operation: Station operating; no on-air date

Represented (engineering): Harrington Righter & Parsons Inc. (HRP).

Represented (legal): Wilkinson Barker Knauer LLP.

Personnel:

Scott Eymer, General Manager.

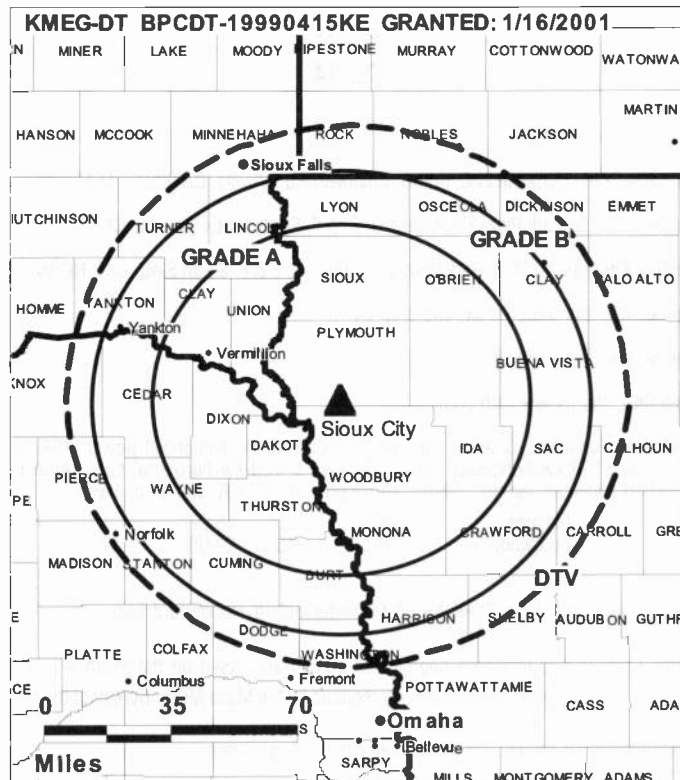
Dan Marsh, Local Sales Manager.

Mary Ann Johnson, General Sales Manager.

Jeff Raker, News Director.

Marc Roost, Chief Engineer.

Vikki Martin, Business Manager.



© 2008 Warren Communications News

Kevin O'Neal, Promotion Director.

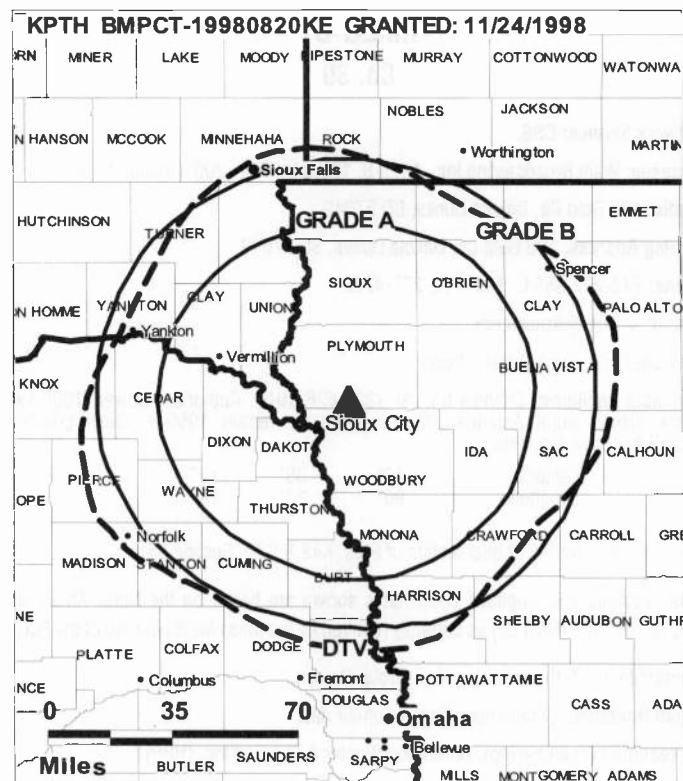
Myra Baker, Traffic Manager.

City of License: Sioux City. **Station DMA:** Sioux City, IA. **Rank:** 143.

Nielsen Data: Not available.

KPTH**Ch. 44****Network Service:** FOX.**Licensee:** KPTH License LLC, 500 S. Chinoweth Rd., Visalia, CA 93277-1617.**Studio:** 3220 S. Park Plaza Dr., Suites D, E, & F, South Sioux City, NE 68776.**Mailing Address:** 3220 S. Park Plaza Dr., Suites D, E & F, South Sioux City, NE 68776.**Phone:** 402-241-4400. **Fax:** 402-241-4444.**E-mail:** yourstation@kpth.com**Web Site:** http://www.kpth.com**Technical Facilities:** Channel No. 44 (650-656 MHz). Authorized power: 4989-kw max. & 1199-kw horizontal visual, 499-kw & 120-kw horizontal aural. Antenna: 2003-ft above av. terrain, 1980-ft. above ground, 3312-ft. above sea level.

Latitude	42°	35'	15.97"
Longitude	96°	13'	23.09"

Transmitter: 1-mi. NE of Rtes. K42 & C70 intersection, Hungerford Twp.**Note:** Latitude and longitude coordinates shown are based on the North American Datum of 1927 (NAD 27) as currently required by the Mass Media Bureau of the FCC.**Multichannel TV Sound:** Stereo and separate audio program.**Ownership:** Pappas Telecasting Companies (Group Owner).**Began Operation:** May 9, 1999.**Represented (sales):** Harrington Righter & Parsons Inc. (HRP).**Represented (legal):** Paul, Hastings, Janofsky & Walker LLP.**Represented (engineering):** Smith & Fisher.**Personnel:****Scott Eymmer,** General Manager.**Dan Marsh,** General & Local Sales Manager.**Mark Roost,** Chief Engineer.**Vickie Martin,** Business Manager.**Darlene Goldsberry,** Program Director.**Tim Hess,** Promotion Director.**Camila Becker,** Production Manager.**City of License:** Sioux City. **Station DMA:** Sioux City, IA. **Rank:** 143.

© 2008 Warren Communications News

Circulation © 2007 Nielsen. Coverage based on Nielsen study.

Grand Total	Cable TV Households	Non-cable TV Households	Total TV Households
Estimated Station Totals *	95,760	91,650	187,410
Average Weekly Circulation (2007)	40,080	36,175	76,255
Average Daily Circulation (2007)			26,630
Station DMA Total	Cable TV Households	Non-cable TV Households	Total TV Households
Estimated Station Totals *	87,650	66,540	154,190
Average Weekly Circulation (2007)	38,784	30,995	69,779
Average Daily Circulation (2007)			25,213
Other DMA Total	Cable TV Households	Non-cable TV Households	Total TV Households
Estimated Station Totals *	8,110	25,110	33,220
Average Weekly Circulation (2007)	1,296	5,180	6,476
Average Daily Circulation (2007)			1,417

*Estimated station totals are sums of the Nielsen TV and Cable TV household estimates for each county in which the station registers viewing of more than 5% as per the Nielsen Survey Methods.

KPTH-DT BPCDT-19991101AGW GRANTED: 1/24/2001

The map displays the state of Iowa with its county boundaries and names. Two concentric circles are drawn around Sioux City: a dashed circle labeled "GRADE A" and a solid circle labeled "GRADE B". A thick black line, labeled "DTV", runs vertically through the center of the state. A scale bar at the bottom left indicates distances of 0, 35, and 70 miles.

© 2008 Warren Communications News

Tim Hess, Promotion Director,

Camila Becker, Production Manager.

City of License: Sioux City. Station DMA: Sioux City, IA. Rank: 143.

Nielsen Data: Not available.

Nielsen Data: Not available.

Web Site: <http://www.kpth.com>

Note: Latitude and longitude coordinates shown are based on the North American Datum of 1927 (NAD 27) as currently required by the Mass Media Bureau of the FCC.

Ownership: Pappas Telecasting Companies (Group Owner).

Began Operation: Station operating under Special Temporary Authority at 2-kw max.
visual; no on-air date

Represented (legal): Paul, Hastings, Janofsky & Walker LLP.

Represented (sales): Harrington Righter & Parsons Inc. (HRP).

Personnel:

Scott Eymer, General Manager,

Dan Marsh, General & Local Sales Manager,

Marc Roost, Chief Engineer.

Vickie Martin, Business Manager,

Darlene Goldsberry, Program Director.

KTIV
Ch. 4
Network Service: NBC.

Licensee: KTIV Television Inc., 3135 Floyd Blvd., Sioux City, IA 51108.

Studio: 3135 Floyd Blvd., Sioux City, IA 51108.

Mailing Address: 3135 Floyd Blvd., Sioux City, IA 51108.

Phone: 712-239-4100; 800-234-5848. **Fax:** 712-239-2621.

E-mail: dmadsen@ktiv.com

Web Site: http://www.ktiv.com

Technical Facilities: Channel No. 4 (66-72 MHz). Authorized power: 100-kw visual, 20-kw aural. Antenna: 1915-ft above av. terrain, 2000-ft. above ground, 3368-ft. above sea level.

Latitude 42° 35' 12.39"
 Longitude 96° 13' 56.98"

Transmitter: 4-mi. E, 0.75-mi. N of James.

Note: Latitude and longitude coordinates shown are based on the North American Datum of 1927 (NAD 27) as currently required by the Mass Media Bureau of the FCC.

Multichannel TV Sound: Stereo only.

Satellite Earth Stations: Transmitter NEC; AFC, 3-meter Ku-band; ADM, 6.2-meter C-band; M/A-Com, Harris, Avcom receivers.

Ownership: Quincy Broadcasting Co. (Group Owner).

Began Operation: October 9, 1954. Sale to present owner by American Family Corp. approved by FCC November 17, 1989 (Television Digest, Vol. 29:35). Merger of Black Hawk Broadcasting with American Family Corp. approved by FCC September 17, 1980. Sale by Perkins Bros. Co. approved by FCC March 28, 1974. Sale of 50%, giving Perkins Bros. 100% control, approved by FCC May 26, 1965 (Vol. 5:24).

Represented (sales): Blair Television.

Personnel:
Dave Madsen, Station Manager.

David Washburn, Creative Services Director.

Lynda Fergen, Traffic Manager.

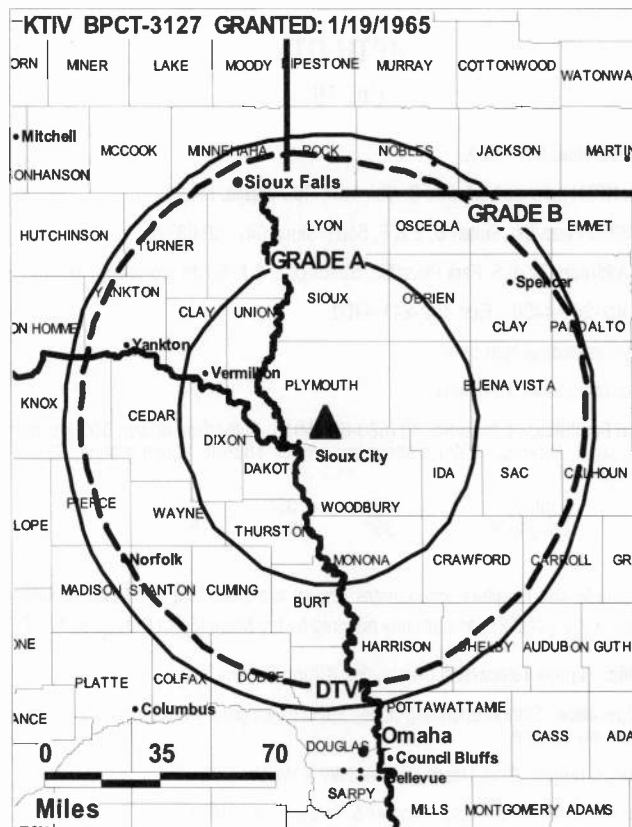
Adrian Wisner, General & Local Sales Manager.

Tim Oakley, National Sales Director.

Bridget Breen, News Director.

Richard Herr, Chief Engineer.

Kathy Clayton, Business Manager.

City of License: Sioux City. **Station DMA:** Sioux City, IA. **Rank:** 143.


© 2008 Warren Communications News

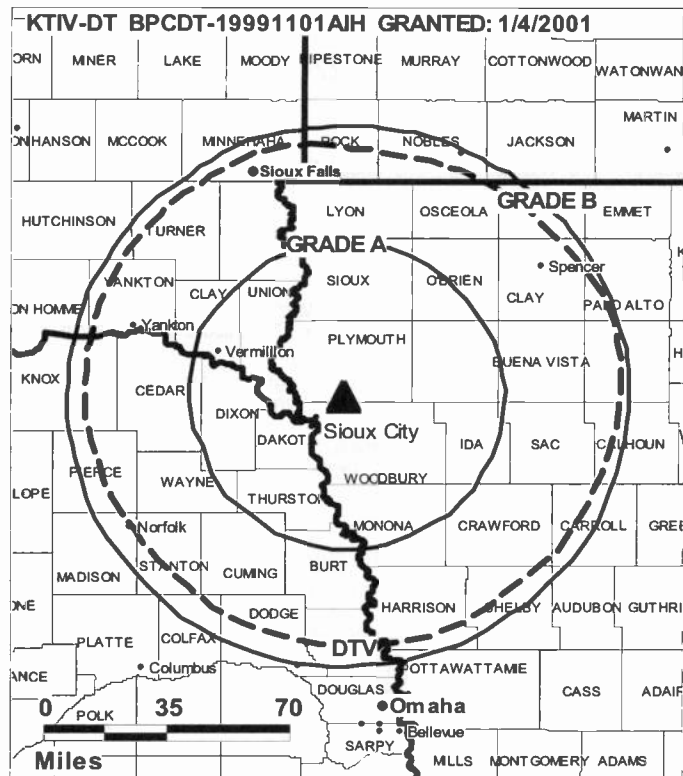
Circulation © 2007 Nielsen. Coverage based on Nielsen study.

GrandTotal	Cable TV Households	Non-cable TV Households	Total TV Households
Estimated Station Totals *	107,270	86,090	193,360
Average Weekly Circulation (2007)	71,705	45,865	117,570
Average Daily Circulation (2007)			68,725
Station DMA Total	Cable TV Households	Non-cable TV Households	Total TV Households
Estimated Station Totals *	87,650	66,540	154,190
Average Weekly Circulation (2007)	66,066	41,494	107,560
Average Daily Circulation (2007)			63,876
Other DMA Total	Cable TV Households	Non-cable TV Households	Total TV Households
Estimated Station Totals *	19,620	19,550	39,170
Average Weekly Circulation (2007)	5,639	4,371	10,010
Average Daily Circulation (2007)			4,849

*Estimated station totals are sums of the Nielsen TV and Cable TV household estimates for each county in which the station registers viewing of more than 5% as per the Nielsen Survey Methods.

KTIV-DT**Ch. 41****Network Service:** CW, NBC.**Grantee:** KTIV Television Inc., 3135 Floyd Blvd., Sioux City, IA 51108.**Studio:** 3135 Floyd Blvd., Sioux City, IA 51108.**Mailing Address:** 3135 Floyd Blvd., Sioux City, IA 51108.**Phone:** 712-239-4100; 800-234-5848. **Fax:** 712-239-2621.**E-mail:** dmadsen@ktiv.com**Web Site:** <http://www.ktiv.com>**Technical Facilities:** Channel No. 41 (632-638 MHz). Authorized power: 873-kw max. visual, aural. Antenna: 1998-ft above av. terrain, 1952-ft. above ground, 3282-ft. above sea level.

Latitude	42°	35'	12"
Longitude	96°	13'	18"

Note: Latitude and longitude coordinates shown are based on the North American Datum of 1927 (NAD 27) as currently required by the Mass Media Bureau of the FCC.**Satellite Earth Stations:** Transmitter NEC; AFC, 3-meter Ku-band; ADM, 6.2-meter C-band; M/A-Com, Harris, Avcom receivers.**Ownership:** Quincy Broadcasting Co. (Group Owner).**Began Operation:** Station operating under Special Temporary Authority at 10.6-kw max. visual; no on-air date**Represented (sales):** Blair Television.**Personnel:****Dave Madsen**, Station Manager.**David Washburn**, Creative Services Director.**Lynda Fergen**, Traffic Manager.**Adrian Wisner**, General & Local Sales Manager.**Tim Oakley**, National Sales Manager.**Bridget Breen**, News Director.

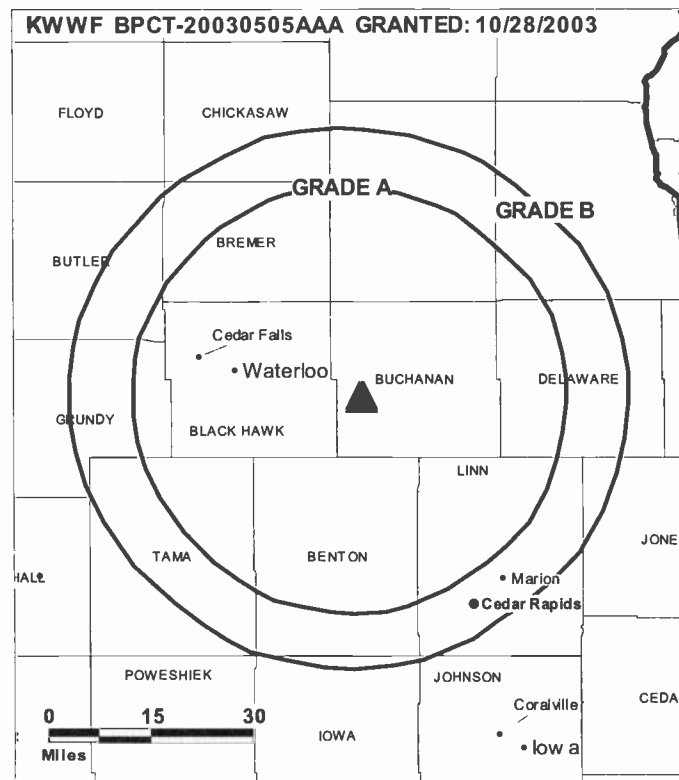
© 2008 Warren Communications News

Richard Herr, Chief Engineer.**Kathy Clayton**, Business Manager.**City of License:** Sioux City. **Station DMA:** Sioux City, IA. **Rank:** 143.**Nielsen Data:** Not available.

KWWF**Ch. 22****Network Service:** IND.**Licensee:** EBC Waterloo Inc., One Shackleford Dr., Suite 400, Little Rock, AR 72211-2545.**Mailing Address:** One Shackleford Dr., Suite 400, Little Rock, AR 72211.**Phone:** 319-287-5841; 501-219-2400.**Technical Facilities:** Channel No. 22 (518-524 MHz). Authorized power: 500-kw max. visual, aural. Antenna: 92-ft. above av. terrain, 174-ft. above ground, 997-ft. above sea level.

Latitude	42°	29'	51"
Longitude	92°	20'	007"

Requests modification of CP for change to 3000-kw max. visual, 650-ft above av. terrain, 600-ft. above ground, 1572-ft. above sea level; lat. 42° 24' 53", long. 92° 00' 34", BMPCT-20030505AAA.

Note: Latitude and longitude coordinates shown are based on the North American Datum of 1927 (NAD 27) as currently required by the Mass Media Bureau of the FCC.**Ownership:** Equity Media Holdings Corp. (Group Owner).**Began Operation:** December 1, 2002. Sale to Equity Broadcasting Corp. by William M. Smith approved by FCC June 25, 2004. Equity Broadcasting Corp. merged with Coconut Palm Acquisition Corp., becoming Equity Media Holdings Corp. FCC approved deal March 27, 2007.**City of License:** Waterloo.**Station DMA:** Cedar Rapids-Waterloo-Iowa City-Dubuque, IA. **Rank:** 87.

© 2008 Warren Communications News

Circulation © 2007 Nielsen. Coverage based on Nielsen study.

Grand Total	Cable TV Households	Non-cable TV Households	Total TV Households
Estimated Station Totals *	183,330	11,590	194,920
Average Weekly Circulation (2007)	15,492	1,426	16,918
Average Daily Circulation (2007)			3,319
Station DMA Total	Cable TV Households	Non-cable TV Households	Total TV Households
Estimated Station Totals *	179,540	11,590	191,130
Average Weekly Circulation (2007)	15,208	1,426	16,634
Average Daily Circulation (2007)			3,274
Other DMA Total	Cable TV Households	Non-cable TV Households	Total TV Households
Estimated Station Totals *	3,790	0	3,790
Average Weekly Circulation (2007)	284	0	284
Average Daily Circulation (2007)			45

*Estimated station totals are sums of the Nielsen TV and Cable TV household estimates for each county in which the station registers viewing of more than 5% as per the Nielsen Survey Methods.

CABLE & TV STATION COVERAGE**Atlas2007**To order call 800-771-9202 or visit www.warren-news.com

The perfect
companion to
The Television
& Cable
Factbook

TELEVISION & CABLE

Factbook Online

continuous updates fully searchable easy to use

For more information call 800-771-9202 or visit www.warren-news.com

KWWL**Ch. 7****Network Service:** NBC.**Licensee:** KWWL Television Inc., PO Box 909, Quincy, IL 62306-0909.**Studio:** 500 E. 4th St., Waterloo, IA 50703.**Mailing Address:** 500 E. 4th St., Waterloo, IA 50703.**Phone:** 319-291-1200. **Fax:** 319-291-1255.**E-mail:** kwwl@kwwl.com**Web Site:** <http://www.kwwl.com>**Technical Facilities:** Channel No. 7 (174-180 MHz). Authorized power: 316-kw visual, aural. Antenna: 1982-ft above av. terrain, 1929-ft. above ground, 2910-ft. above sea level.

Latitude	42°	24'	02"
Longitude	91°	50'	36"

Note: Latitude and longitude coordinates shown are based on the North American Datum of 1927 (NAD 27) as currently required by the Mass Media Bureau of the FCC.**Multichannel TV Sound:** Stereo only.**Satellite Earth Stations:** Scientific-Atlanta, 7-meter; ADM, 7-meter; Scientific-Atlanta receivers.**Ownership:** Quincy Broadcasting Co. (Group Owner).**Began Operation:** November 25, 1953. Merger of Black Hawk Broadcasting with American Family Corp. approved by FCC September 17, 1980. Sale to Raycom Media Inc. by AFLAC Inc. approved by FCC March 21, 1997. Sale to present owner by Raycom Media Inc. approved by FCC June 23, 2006.**Represented (legal):** Wilkinson Barker Knauer LLP.**Personnel:**

Tom Allen, Vice President & General Manager.

Dick Owens, Vice President & Chief Engineer.

Maggie Roberts, Traffic Manager.

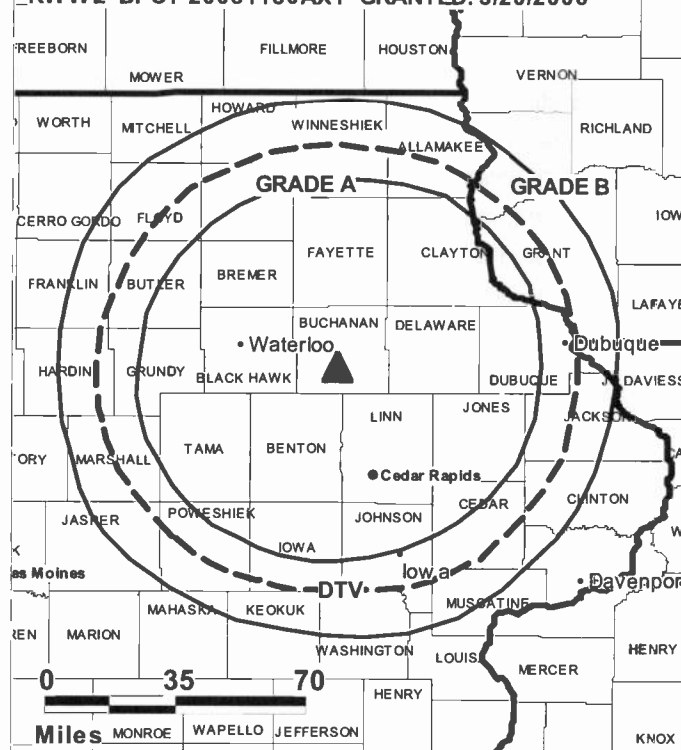
Tim Weaver, General Sales Manager.

John Huff, Local Sales Manager.

Jon Okerstrom, News Director.

Don Morehead, National Sales Manager.

Kim Leer, Program Director.

City of License: Waterloo.**Station DMA:** Cedar Rapids-Waterloo-Iowa City-Dubuque, IA. **Rank:** 87.**KWWL BPCT-20051130AXT GRANTED: 3/20/2006**

© 2008 Warren Communications News

Circulation © 2007 Nielsen. Coverage based on Nielsen study.

GrandTotal	Cable TV Households	Non-cable TV Households	Total TV Households
Estimated Station Totals *	239,570	195,760	435,330
Average Weekly Circulation (2007)	165,198	106,945	272,143
Average Daily Circulation (2007)			155,792
Station DMA Total	Cable TV Households	Non-cable TV Households	Total TV Households
Estimated Station Totals *	196,050	137,220	333,270
Average Weekly Circulation (2007)	149,722	97,443	247,165
Average Daily Circulation (2007)			143,251
Other DMA Total	Cable TV Households	Non-cable TV Households	Total TV Households
Estimated Station Totals *	43,520	58,540	102,060
Average Weekly Circulation (2007)	15,476	9,502	24,978
Average Daily Circulation (2007)			12,541

*Estimated station totals are sums of the Nielsen TV and Cable TV household estimates for each county in which the station registers viewing of more than 5% as per the Nielsen Survey Methods.

KWWL-DT
Ch. 55
Network Service: NBC.

Licensee: KWWL Television Inc., PO Box 909, Quincy, IL 62306-0909.

Studio: 500 E. 4th St., Waterloo, IA 50703.

Mailing Address: 500 E. 4th St., Waterloo, IA 50703.

Phone: 319-291-1200. **Fax:** 319-291-1255.

E-mail: kwwl@kwwl.com

Web Site: http://www.kwwl.com

Technical Facilities: Channel No. 55 (716-722 MHz). Authorized power: 194-kw max. visual, aural. Antenna: 1729-ft above av. terrain, 1689-ft. above ground, 2669-ft. above sea level.

Latitude	42°	24'	02"
Longitude	91°	50'	36"

Note: Latitude and longitude coordinates shown are based on the North American Datum of 1927 (NAD 27) as currently required by the Mass Media Bureau of the FCC.

Ownership: Quincy Broadcasting Co. (Group Owner).

Began Operation: May 1, 2002. Standard Definition.

Represented (legal): Wilkinson Barker Knauer LLP.

Personnel:
Tom Allen, Vice President & General Manager.

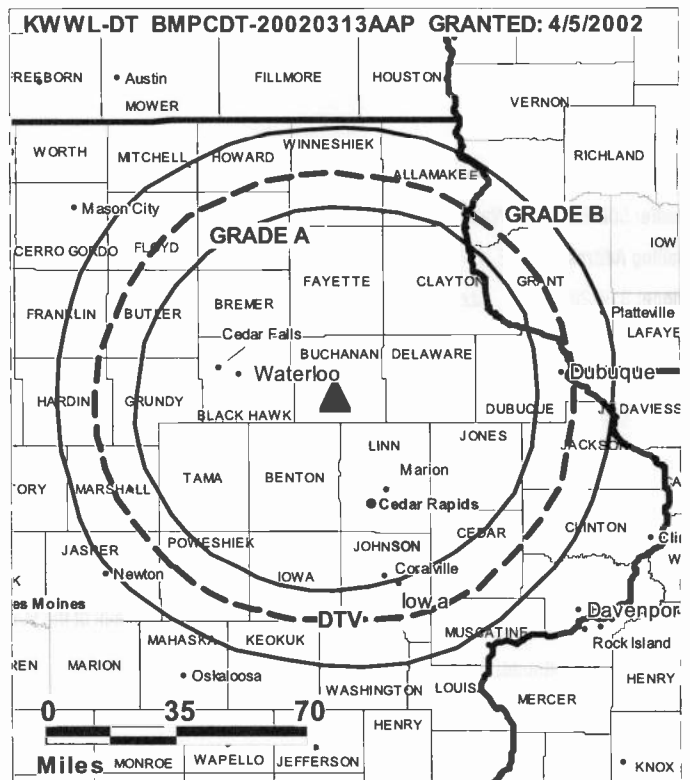
Dick Owens, Vice President & Chief Engineer.

Maggie Roberts, Traffic Manager.

Tim Weaver, General Sales Manager.

John Huff, Local Sales Manager.

Jon Okerstrom, News Director.

Don Morehead, National Sales Manager.


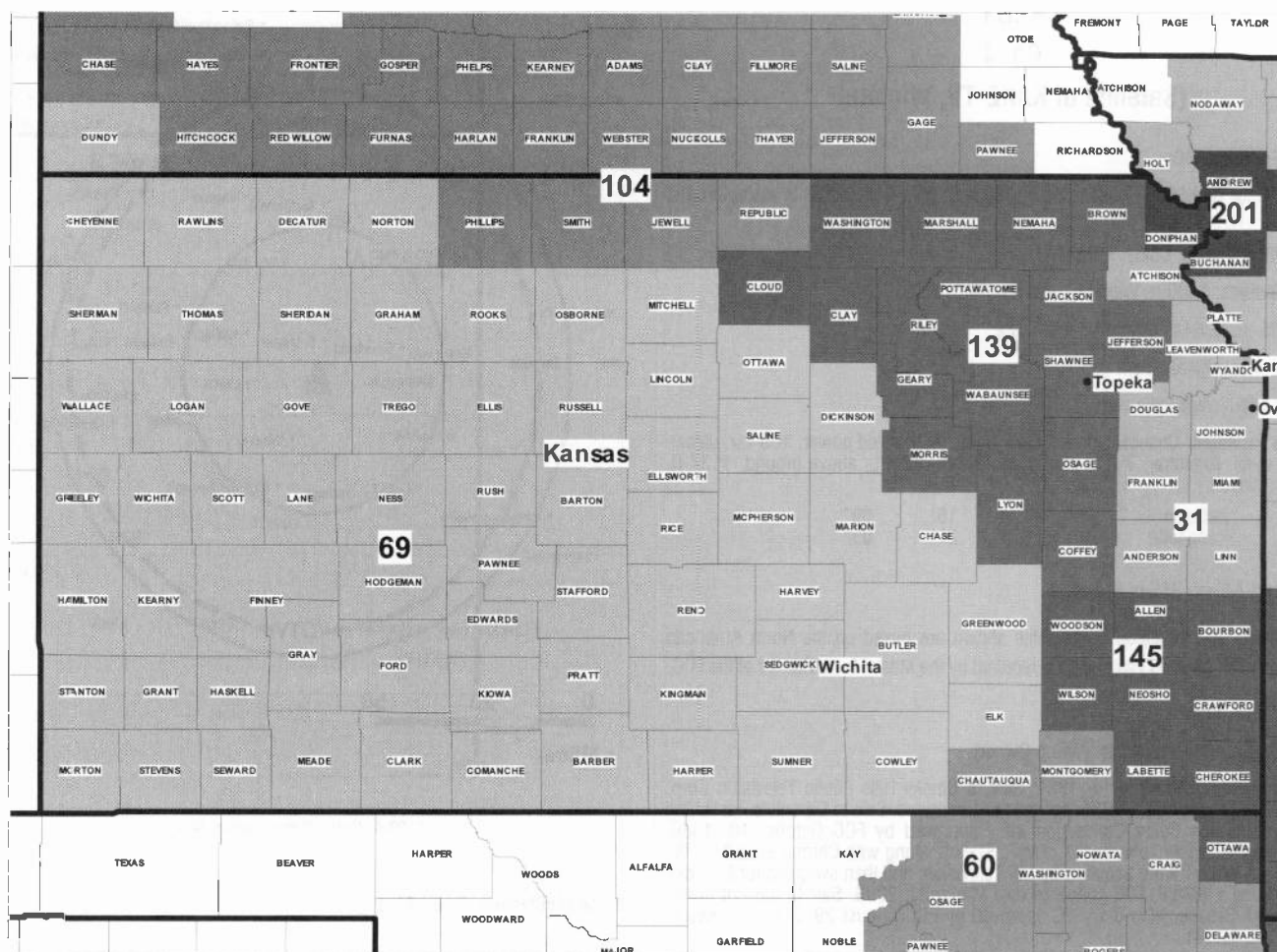
© 2008 Warren Communications News

Kim Leer, Program Director.

City of License: Waterloo.

Station DMA: Cedar Rapids-Waterloo-Iowa City-Dubuque, IA. **Rank:** 87.

Nielsen Data: Not available.



© 2008 Warren Communications News

MARKET	NIELSEN DMA TV HOUSEHOLDS	RANK	MARKET AREA COMMERCIAL STATIONS
Kansas City, MO	927,060	31	KCTV (5); KCTV-DT (24); KCWE (29); KCWE-DT (31); KMBC-DT (7); KMBC-TV (9); KMCI (38); KMCI-DT (36); KPXE (50); KPXE-DT (51); KSHB-DT (42); KSHB-TV (41); KSMO-DT (47); KSMO-TV (62); WDAF-DT (34); WDAF-TV (4)
Tulsa, OK	519,820	60	KDOR-DT (15); KDOR-TV (17); KGB (53); KGB-DT (49); KJRH (2); KJRH-DT (56); KMYT-DT (42); KMYT-TV (41); KOKI-DT (22); KOKI-TV (23); KOTV (6); KOTV-DT (55); KQCW (19); KTPX (44); KTPX-DT (28); KTUL (8); KTUL-DT (58); KWHB (47); KWHB-DT (48)
Wichita-Hutchinson, KS	446,520	69	KAAS-DT (17); KAAS-TV (18); KAKE-DT (21); KAKE-TV (10); KBSD-TV (6); KBSH-TV (7); KBSL-TV (10); KLBY (4); KLBY-DT (17); KMTW (36); KMTW-DT (35); KOCW (14); KSAS-DT (26); KSAS-TV (24); KSCW (33); KSCW-DT (31); KSNK (2); KSNK-DT (22); KSNK (11); KSNK-DT (16); KSNK (8); KSNK-DT (12); KSNW (3); KSNW-DT (45); KUPK-DT (18); KUPK-TV (13); KWCH-DT (19); KWCH-TV (12)
Lincoln & Hastings-Kearney, NE	277,270	104	KCWL-TV (51); KGIN (11); KGIN-DT (32); KHAS-DT (21); KHAS-TV (5); KHGI-DT (36); KHGI-TV (13); KLNK (8); KLNK-DT (31); KOLN (10); KOLN-DT (25); KSNB-DT (34); KSNB-TV (4); KTVG (17); KTVG-DT (19)
Topeka, KS	171,010	139	KSNT (27); KSNT-DT (28); KTKA-DT (48); KTKA-TV (49); WIBW-DT (44); WIBW-TV (13)
Joplin, MO-Pittsburg, KS	155,100	145	KFJX (14); KOAM-DT (13); KOAM-TV (7); KODE-DT (43); KODE-TV (12); KSNF (16); KSNF-DT (46)
St. Joseph, MO	46,390	201	KQTV (2); KQTV-DT (53); KTAJ-DT (21); KTAJ-TV (16)

Kansas **Digital** Station Totals as of October 1, 2007

	VHF	UHF	TOTAL
Commercial Television	1	15	16
Educational Television	1	5	6
	2	20	22

Kansas Analog Station Totals as of October 1, 2007

	VHF	UHF	TOTAL
Commercial Television	12	9	21
Educational Television	4	0	4
	16	9	25

KLBY
Ch. 4
(Satellite of KAKE-TV, Wichita)

Network Service: ABC.

Licensee: Gray Television Licensee Inc., 1750 K St. NW, Suite 1200, Washington, DC 20006.

Studio: 990 S. Range, Colby, KS 67701.

Mailing Address: 1500 N. West St., Wichita, KS 67203.

Phone: 785-462-8644. **Fax:** 785-462-3522.

E-mail: terry.cole@kake.com

Web Site: http://www.kake.com

Technical Facilities: Channel No. 4 (66-72 MHz). Authorized power: 100-kw visual, 10-kw aural. Antenna: 741-ft above av. terrain, 722-ft. above ground, 4137-ft. above sea level.

Latitude 39° 15' 09"
 Longitude 101° 21' 09"

Transmitter: 7.2-mi. SSE of Brewster.

Note: Latitude and longitude coordinates shown are based on the North American Datum of 1927 (NAD 27) as currently required by the Mass Media Bureau of the FCC.

News Service: AP.

Ownership: Gray Television Inc. (Group Owner).

Began Operation: September 4, 1984. Sale to Smoky Hills Public Television Corp. approved by FCC March 5, 1986, but not consummated. Sale to Chronicle Publishing Co. by Sheraton Colby Convention Inc. approved by FCC October 10, 1986. Station returned to air February 11, 1987. Station, along with Chronicle's KAKE-TV, KUPK-TV & WOWT were acquired by LIN Television; and then swapped for Benedek Broadcasting's WWLP. FCC approved deal March 23, 2000. Sale to present owner by Benedek Broadcasting Co. LLC approved by FCC August 29, 2002 (Television Digest, Vol. 42:14).

Represented (sales): Continental Television Sales.

Represented (legal): Wiley Rein.

Personnel:

Terry Cole, President & General Manager.

Patrick Myers, Operations & Production Manager.

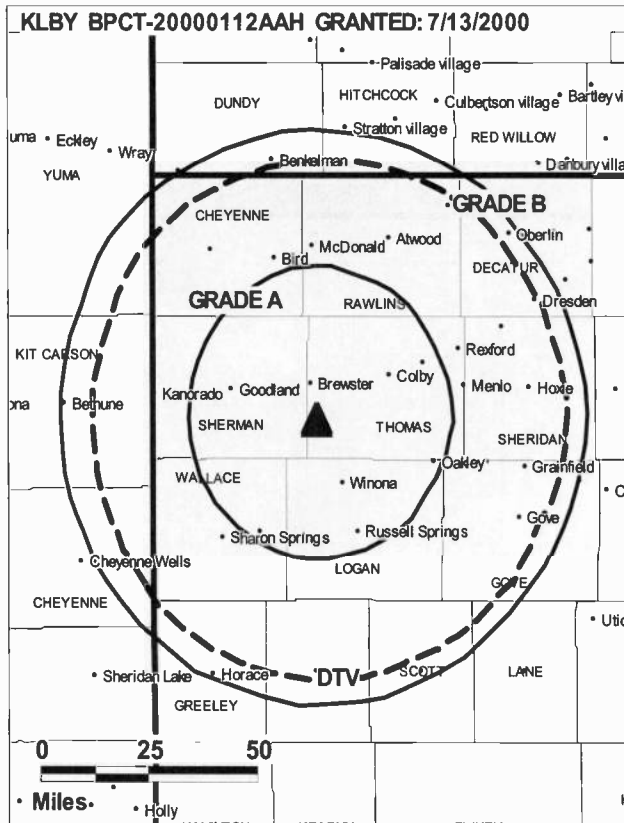
Dan Wall, General Sales Manager.

Dave Grant, News Director.

Dale Morrell, Chief Engineer.

Lori Johnson, Business Manager.

Bryan Frye, Marketing Director.



© 2008 Warren Communications News

Barbe McClendon, Traffic Manager.

City of License: Colby. **Station DMA:** Wichita-Hutchinson, KS. **Rank:** 69.

Circulation © 2007 Nielsen. Coverage based on Nielsen study.

GrandTotal	Cable TV Households	Non-cable TV Households	Total TV Households
Estimated Station Totals *	4,270	3,420	7,690
Average Weekly Circulation (2007)	1,603	774	2,377
Average Daily Circulation (2007)			825

Station DMA Total	Cable TV Households	Non-cable TV Households	Total TV Households
Estimated Station Totals *	4,270	3,420	7,690
Average Weekly Circulation (2007)	1,603	774	2,377
Average Daily Circulation (2007)			825

*Estimated station totals are sums of the Nielsen TV and Cable TV household estimates for each county in which the station registers viewing of more than 5% as per the Nielsen Survey Methods.

KLBY-DT
Ch. 17

Network Service: ABC.

Grantee: Gray Television Licensee Inc., 1750 K St. NW, Suite 1200, Washington, DC 20006.

Studio: 990 S. Range, Colby, KS 67701.

Mailing Address: 1500 N. West St., Wichita, KS 67203.

Phone: 785-462-8644. **Fax:** 785-462-3522.

E-mail: terry.cole@kake.com

Web Site: http://www.kake.com

Technical Facilities: Channel No. 17 (488-494 MHz). Authorized power: 1000-kw max. visual, aural. Antenna: 761-ft above av. terrain, 741-ft. above ground, 4156-ft. above sea level.

Latitude	39°	15'	09"
Longitude	101°	21'	09.4"

Note: Latitude and longitude coordinates shown are based on the North American Datum of 1927 (NAD 27) as currently required by the Mass Media Bureau of the FCC.

News Service: AP.

Ownership: Gray Television Inc. (Group Owner).

Began Operation: Station operating under Special Temporary Authority at 38.4-kw max. visual; no on-air date

Represented (sales): Continental Television Sales.

Represented (legal): Wiley Rein.

Personnel:

Terry Cole, President & General Manager.

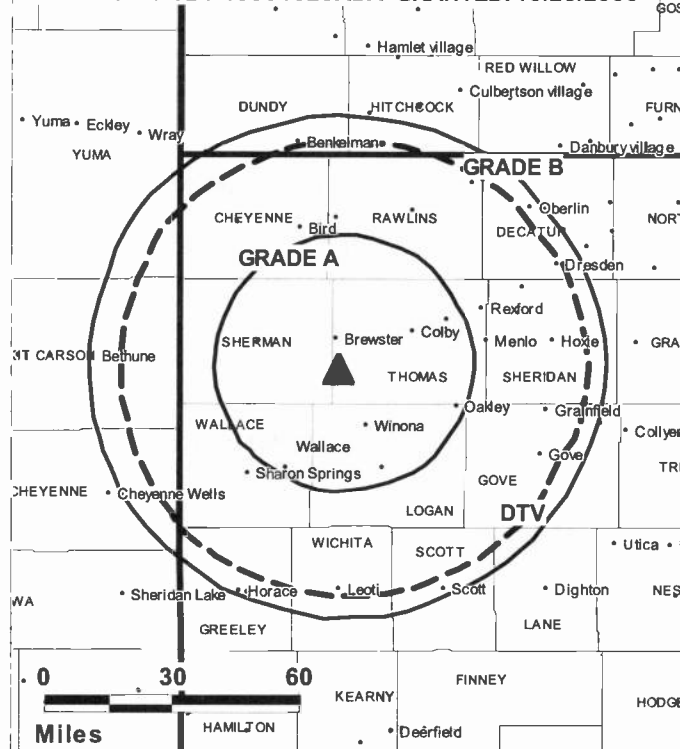
Patrick Myers, Operations & Production Manager.

Dan Wall, General Sales Manager.

Dale Morrell, Chief Engineer.

Dave Grant, News Director.

KLBY-DT BPCDT-19991025ADA GRANTED: 10/25/2000



© 2008 Warren Communications News

Lori Johnson, Business Manager.

Bryan Frye, Marketing Director.

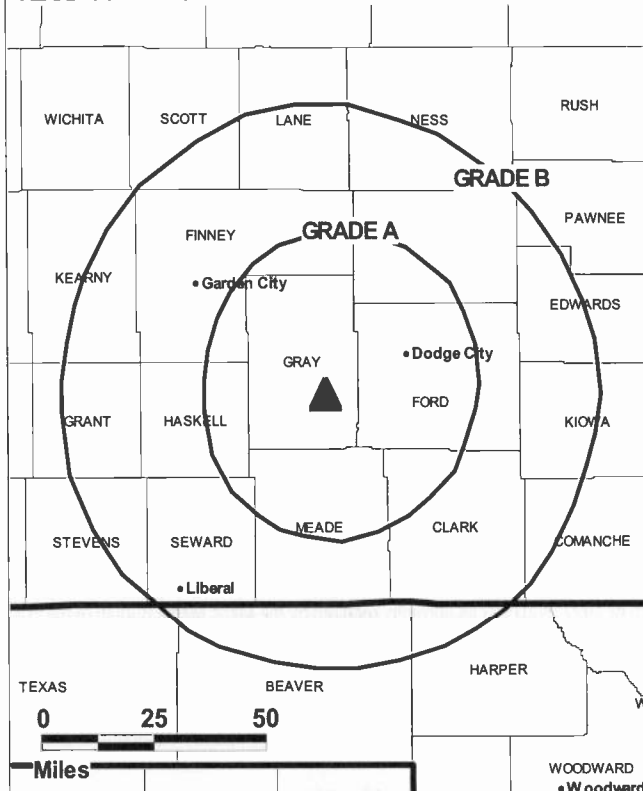
Barbe McClendon, Traffic Manager.

City of License: Colby. **Station DMA:** Wichita-Hutchinson, KS. **Rank:** 69.

Nielsen Data: Not available.

KBSD-TV**Ch. 6****(Satellite of KWCH-TV, Hutchinson)****Network Service:** CBS.**Licensee:** Sunflower Broadcasting Inc., 225 W. Colfax Ave., c/o Schurz Communications Inc., South Bend, IN 46601.**Studio:** 100 Airport Rd., Dodge City, KS 67801.**Mailing Address:** PO Box 157, Dodge City, KS 67801.**Phone:** 316-838-1212. **Fax:** 785-899-3138.**E-mail:** jbarrett@kwch.com**Web Site:** http://www.kwch.com**Technical Facilities:** Channel No. 6 (82-88 MHz). Authorized power: 100-kw visual, 10-kw aural. Antenna: 718-ft above av. terrain, 639-ft. above ground, 3432-ft. above sea level.

Latitude	37°	38'	28"
Longitude	100°	20'	39"

Note: Latitude and longitude coordinates shown are based on the North American Datum of 1927 (NAD 27) as currently required by the Mass Media Bureau of the FCC.**Multichannel TV Sound:** Stereo only.**Satellite Earth Stations:** Transmitter Larcen; AFC, 3.7-meter Ku-band; Scientific-Atlanta, 4.6-meter C-band; Scientific-Atlanta, M/A-Corn receivers.**News Service:** AP.**Ownership:** Schurz Communications Inc. (Group Owner).**Began Operation:** July 24, 1957. Acquisition of positive control by Leigh Warner approved by FCC December 16, 1969. Transfer of control to Kansas Broadcasting System approved by FCC May 19, 1988. Sale to Smith Broadcasting Group Inc. approved by FCC October 12, 1988. Sale to Spartan Communications Inc. by Smith Broadcasting Group Inc. approved by FCC October 7, 1994. Sale to Media General Inc. by Spartan Communications Inc. approved by FCC March 22, 2000. Sale to present owner by Media General Inc. approved by FCC September 22, 2006.**Represented (legal):** Wilmer Cutler Pickering Hale & Dorr LLP.**Represented (sales):** Blair Television.**Personnel:****Joan Barrett**, General Manager.**Tony Thompson**, General Sales Manager.**Gary Satir**, National Sales Manager.**Don Vest**, Chief Engineer.**Laverne Goering**, Program Director.**Deidre Treacy**, Marketing Director.**Lynn Kinsley**, Traffic Manager.**KBSD-TV BMLCT-20040826AAG GRANTED: 4/15/2005**

© 2008 Warren Communications News

City of License: Ensign. **Station DMA:** Wichita-Hutchinson, KS. **Rank:** 69.

Circulation © 2007 Nielsen. Coverage based on Nielsen study.

GrandTotal	Cable TV Households	Non-cable TV Households	Total TV Households
Estimated Station Totals *	24,940	13,300	38,240
Average Weekly Circulation (2007)	14,916	2,831	17,747
Average Daily Circulation (2007)			8,967

Station DMA Total	Cable TV Households	Non-cable TV Households	Total TV Households
Estimated Station Totals *	24,040	13,300	37,340
Average Weekly Circulation (2007)	14,773	2,831	17,604
Average Daily Circulation (2007)			8,944

Other DMA Total	Cable TV Households	Non-cable TV Households	Total TV Households
Estimated Station Totals *	900	0	900
Average Weekly Circulation (2007)	143	0	143
Average Daily Circulation (2007)			23

*Estimated station totals are sums of the Nielsen TV and Cable TV household estimates for each county in which the station registers viewing of more than 5% as per the Nielsen Survey Methods.

KSNB
Ch. 11
(Satellite of KSNW, Wichita)

Network Service: NBC.

Licensee: Montecito Television License Corp. of Wichita, 559 San Ysidro Rd, Ste 1, Montecito, CA 93108.

Studio: 833 N. Main St., Wichita, KS 67203.

Mailing Address: 833 N. Main St., Wichita, KS 67203.

Phone: 316-265-3333. **Fax:** 316-292-1197.

E-mail: ksngeneralmanager@ksn.com

Web Site: http://www.ksn.com

Technical Facilities: Channel No. 11 (198-204 MHz). Authorized power: 200-kw visual, 24.5-kw aural. Antenna: 800-ft above av. terrain, 834-ft. above ground, 3711-ft. above sea level.

Latitude 37° 46' 40"
 Longitude 100° 52' 08"

Transmitter: U.S. Hwy. 83, 12.6-mi. S of Garden City.

Note: Latitude and longitude coordinates shown are based on the North American Datum of 1927 (NAD 27) as currently required by the Mass Media Bureau of the FCC.

Satellite Earth Station: Transmitter RCA; RCA Americom, 3.6-meter Ku-band; M/ A-Corn receivers.

News Services: AP, KSN, Conus, CNN Newsource.

Ownership: Montecito Broadcast Group LLC (Group Owner).

Began Operation: November 5, 1958. Sale to SJL of Kansas Corp. by Standard Corp. approved by FCC August 8, 1988. Sale to Lee Enterprises Inc. by SJL Broadcast Management Corp. approved by FCC June 27, 1995. Transfer to Emmis Communications Corp. by Lee Enterprises Inc. approved by FCC September 27, 2000. Sale to present owner by Emmis Communications Corp. approved by FCC December 19, 2005. Transfer to New Vision Television LLC pends.

Represented (sales): Katz Television.

Represented (legal): Latham & Watkins.

Personnel:

Al Buch, General Manager.

Dan Hogan, Local Sales Manager.

Becky Swan, National Sales Manager.

Todd Spessard, News Director.

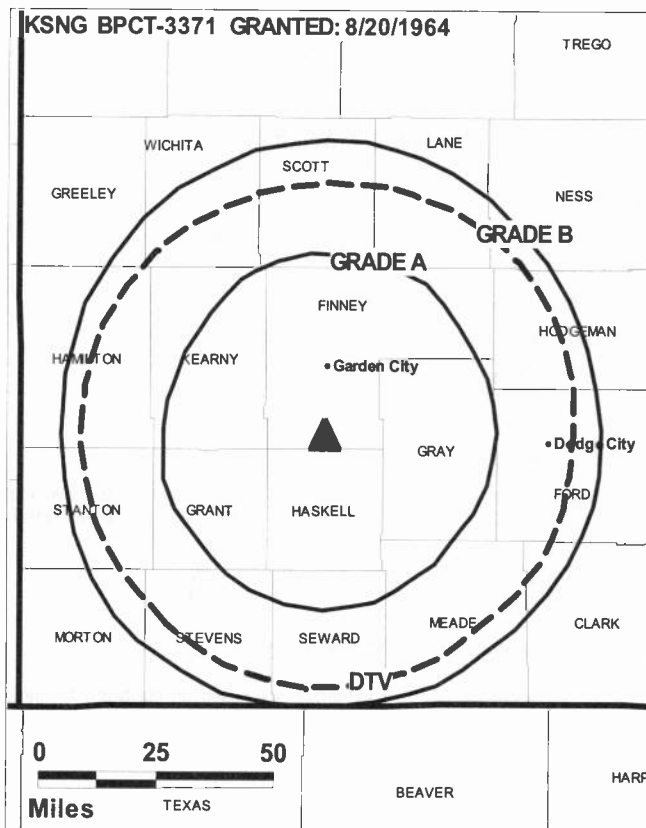
Dave Rickles, Chief Engineer.

Georgianna Matke, Business Manager.

Betty Erickson, Program Coordinator.

David Bell, Promotion Director.

David Thornton, Production Director.



© 2008 Warren Communications News

City of License: Garden City. **Station DMA:** Wichita-Hutchinson, KS. **Rank:** 69.

Circulation © 2007 Nielsen. Coverage based on Nielsen study.

GrandTotal	Cable TV Households	Non-cable TV Households	Total TV Households
Estimated Station Totals *	27,050	13,180	40,230
Average Weekly Circulation (2007)	16,323	2,948	19,271
Average Daily Circulation (2007)			11,160
Station DMA Total	Cable TV Households	Non-cable TV Households	Total TV Households
Estimated Station Totals *	24,040	13,180	37,220
Average Weekly Circulation (2007)	16,109	2,948	19,057
Average Daily Circulation (2007)			11,148
Other DMA Total	Cable TV Households	Non-cable TV Households	Total TV Households
Estimated Station Totals *	3,010	0	3,010
Average Weekly Circulation (2007)	214	0	214
Average Daily Circulation (2007)			12

*Estimated station totals are sums of the Nielsen TV and Cable TV household estimates for each county in which the station registers viewing of more than 5% as per the Nielsen Survey Methods.

KSNB-DT
Ch. 16
(KSNW-DT, Wichita)

Network Service: NBC.

Grantee: Montecito Television License Corp. of Wichita, 559 San Ysidro Rd, Ste 1, Montecito, CA 93108.

Studio: 833 N. Main St., Wichita, KS 67203.

Mailing Address: 833 N. Main St., Wichita, KS 67203.

Phone: 316-265-3333. **Fax:** 316-292-1197.

E-mail: ksngeneralmanager@ksn.com

Web Site: http://www.ksn.com

Technical Facilities: Channel No. 16 (482-488 MHz). Authorized power: 631-kw max. visual, aural. Antenna: 714-ft above av. terrain, 728-ft. above ground, 3658-ft. above sea level.

Latitude	37°	46'	40"
Longitude	100°	52'	08"

Transmitter: U.S. Hwy. 83, 12.6-mi. S of Garden City.

Note: Latitude and longitude coordinates shown are based on the North American Datum of 1927 (NAD 27) as currently required by the Mass Media Bureau of the FCC.

Ownership: Montecito Broadcast Group LLC (Group Owner).

Began Operation: September 13, 2002. Standard Definition. Station operating under Special Temporary Authority at 3.63-kw max. visual.

Represented (legal): Latham & Watkins.

Represented (engineering): Cavell, Mertz & Associates Inc.

Personnel:

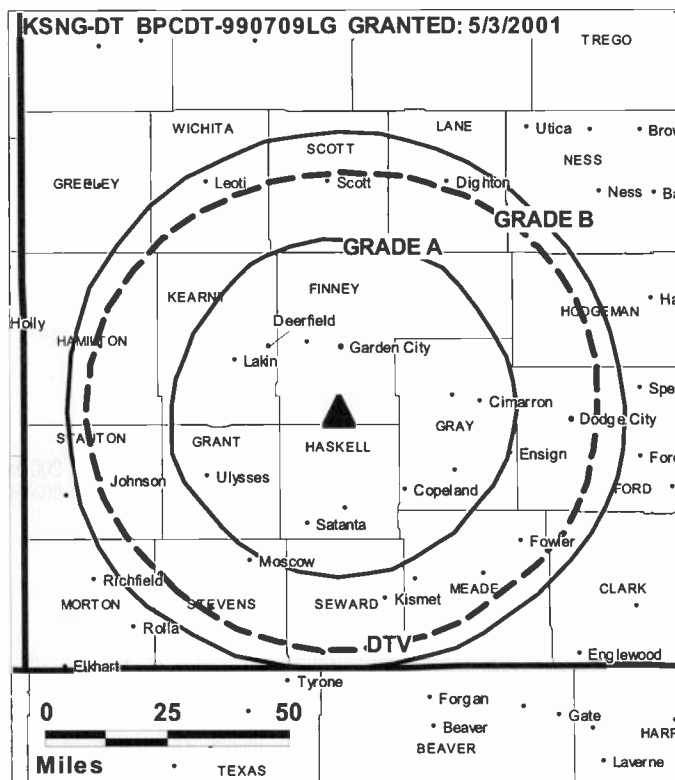
Al Buch, General Manager.

Dan Hogan, Local Sales Manager.

Becky Swan, National Sales Manager.

Todd Spessard, News Director.

Dave Rickles, Chief Engineer.



© 2008 Warren Communications News

Georgianna Matke, Business Manager.

Betty Erickson, Program Coordinator.

David Bell, Promotion Director.

David Thornton, Production Director.

City of License: Garden City. **Station DMA:** Wichita-Hutchinson, KS. **Rank:** 69.

Nielsen Data: Not available.

KUPK-DT

Ch. 18

Network Service: ABC.

Grantee: Gray Television Licensee Inc., 1750 K St. NW, Suite 1200, Washington, DC 20006.

Studio: 2900 E. Schulman Ave., Garden City, KS 67846-9064.

Mailing Address: 2900 E. Schulman Ave., Garden City, KS 67846.

Phone: 316-943-4221; 620-272-1560. **Fax:** 620-272-1572.

E-mail: tcole@kake.com

Web Site: <http://www.kake.com>

Technical Facilities: Channel No. 18 (494-500 MHz). Authorized power: 1000-kw max. visual, aural. Antenna: 821-ft above av. terrain, 801-ft. above ground, 3640-ft. above sea level.

Latitude	37°	39'	00.9"
Longitude	100°	40'	06.4"

Note: Latitude and longitude coordinates shown are based on the North American Datum of 1927 (NAD 27) as currently required by the Mass Media Bureau of the FCC.

Ownership: Gray Television Inc. (Group Owner).

Began Operation: Station operating under Special Temporary Authority at 34.6-kw max. visual; no on-air date

Represented (sales): Continental Television Sales.

Represented (legal): Wiley Rein.

Personnel:

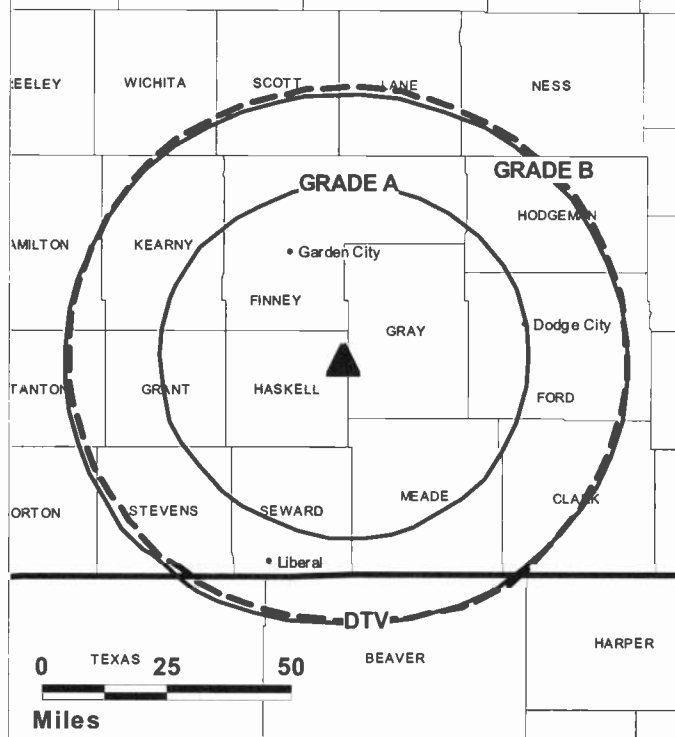
Terry Cole, General Manager.

Erin Dehn, News Director.

Brad Jones, Chief Engineer.

Cody Atkinson, Production Manager.

KUPK-DT BPCDT-19991025ADQ GRANTED: 10/25/2000



© 2008 Warren Communications News

City of License: Garden City. **Station DMA:** Wichita-Hutchinson, KS. **Rank:** 69.

Nielsen Data: Not available.

KUPK-TV

Ch. 13

(Satellite of KAKE-TV, Wichita)

Network Service: ABC.

Licensee: Gray Television Licensee Inc., 1750 K St. NW, Suite 1200, Washington, DC 20006.

Studio: 2900 E. Schulman Ave., Garden City, KS 67846.

Mailing Address: 2900 E. Schulman Ave., Garden City, KS 67846.

Phone: 620-275-1560. **Fax:** 620-275-1572.

E-mail: tcole@kake.com

Web Site: http://www.kake.com

Technical Facilities: Channel No. 13 (210-216 MHz). Authorized power: 224-kw visual, 44.7-kw aural. Antenna: 870-ft above av. terrain, 847-ft. above ground, 3687-ft. above sea level.

Latitude	37°	39'	01"
Longitude	100°	40'	06"

Transmitter: 8-mi. NW of Copeland.

Note: Latitude and longitude coordinates shown are based on the North American Datum of 1927 (NAD 27) as currently required by the Mass Media Bureau of the FCC.

Satellite Earth Stations: Transmitter RCA; Luxor, 3.7-meter C-band; AFC, 3.7-meter Ku-band; M/A-Com, Luxor receivers.

Ownership: Gray Television Inc. (Group Owner).

Began Operation: October 28, 1964. Sale to present owner by Benedek Broadcasting Co. LLC approved by FCC August 29, 2002 (Television Digest, Vol. 42:14). Station, along with Chronicle's KAKE-TV, KLBY & WOWT, were acquired by LIN Television; and then swapped for Benedek Broadcasting's WWLP. FCC approved deal March 23, 2000.

Represented (sales): Continental Television Sales.

Represented (legal): Wiley Rein.

Personnel:

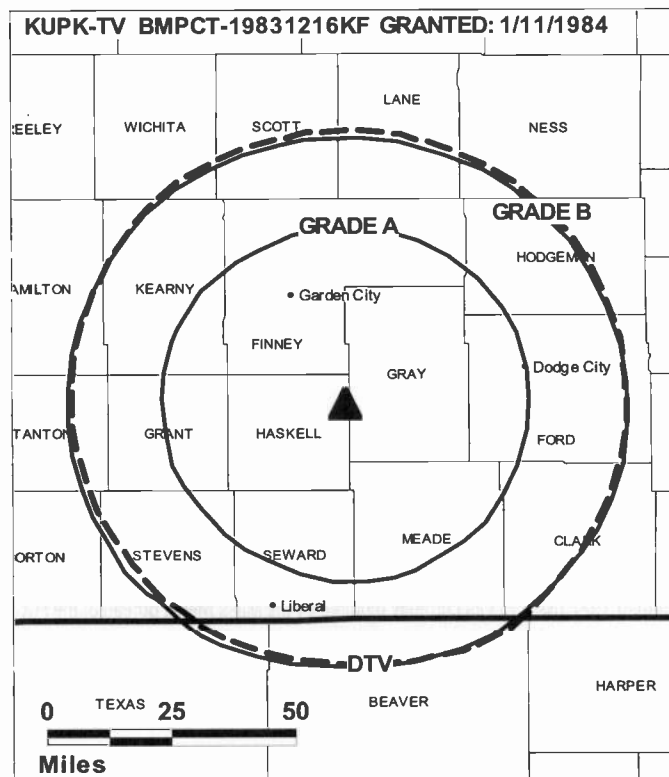
Terry Cole, General Manager.

Erin Dehn, News Director.

Brad Jones, Chief Engineer.

Cody Atkinson, Production Manager.

City of License: Garden City. **Station DMA:** Wichita-Hutchinson, KS. **Rank:** 69.



© 2008 Warren Communications News

Circulation © 2007 Nielsen. Coverage based on Nielsen study.

Grand Total	Cable TV Households	Non-cable TV Households	Total TV Households
Estimated Station Totals *	27,050	13,180	40,230
Average Weekly Circulation (2007)	15,539	3,120	18,659
Average Daily Circulation (2007)			8,260
Station DMA Total	Cable TV Households	Non-cable TV Households	Total TV Households
Estimated Station Totals *	24,040	13,180	37,220
Average Weekly Circulation (2007)	15,346	3,120	18,466
Average Daily Circulation (2007)			8,233
Other DMA Total	Cable TV Households	Non-cable TV Households	Total TV Households
Estimated Station Totals *	3,010	0	3,010
Average Weekly Circulation (2007)	193	0	193
Average Daily Circulation (2007)			27

*Estimated station totals are sums of the Nielsen TV and Cable TV household estimates for each county in which the station registers viewing of more than 5% as per the Nielsen Survey Methods.

KBSL-TV
Ch. 10
(Satellite of KWCH-TV, Hutchinson)

Network Service: CBS.

Licensee: Sunflower Broadcasting Inc., 225 W. Colfax Ave., c/o Schurz Communications Inc., South Bend, IN 46601.

Studio: 3023 W. 31st St., Goodland, KS 67735.

Mailing Address: PO Box 629, Goodland, KS 67735.

Phone: 785-899-2321. **Fax:** 785-899-3138.

E-mail: jbarrett@kwch.com

Web Site: http://www.kwch.com

Technical Facilities: Channel No. 10 (192-198 MHz). Authorized power: 316-kw visual, 56.2-kw aural. Antenna: 981-ft above av. terrain, 936-ft. above ground, 4439-ft. above sea level.

Latitude 39° 28' 10"
 Longitude 101° 33' 19"

Note: Latitude and longitude coordinates shown are based on the North American Datum of 1927 (NAD 27) as currently required by the Mass Media Bureau of the FCC.

Ownership: Schurz Communications Inc. (Group Owner).

Began Operation: April 26, 1959. Test programming September 11, 1958; full operation April 26, 1959. Leslie E. Whittemore Group acquired station from James E. Blair. Max Jones took over station from Whittemore & Assoc. following bankruptcy. Transfer to Standard Electronics Corp. from Max Jones, trustee in bankruptcy, approved by FCC November 2, 1960. Sale to KAYS Inc. by Standard Electronic Corp. approved by FCC August 1, 1962. Sale to Smith Broadcasting Group Inc. by Kays Inc. approved by FCC October 12, 1988. Sale to Spartan Communications Inc. by Smith Broadcasting Group Inc. approved by FCC October 7, 1994. Sale to Media General Inc. by Spartan Communications Inc. approved by FCC March 22, 2000. Sale to present owner by Media General Inc. approved by FCC September 22, 2006.

Represented (legal): Wilmer Cutler Pickering Hale & Dorr LLP.

Represented (sales): Blair Television.

Personnel:

Joan Barrett, General Manager.

Brian McDonough, General Sales Manager.

Tim VanderZwaag, National Sales Manager.

Michele Gors, News Director.

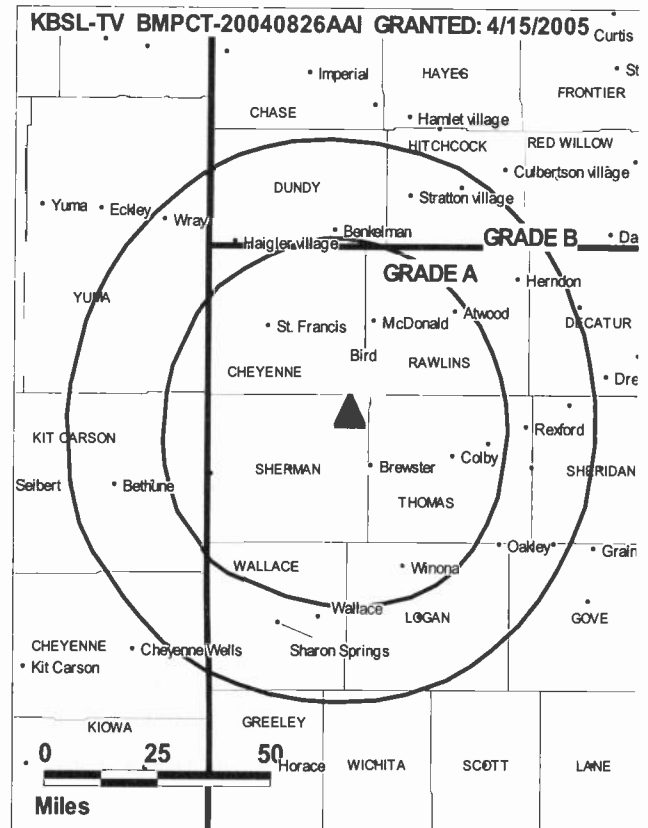
Les Bach, Chief Engineer.

Laverne Goering, Program Director.

David Bell, Marketing Director.

Lynn Kingsley, Traffic Manager.

City of License: Goodland. **Station DMA:** Wichita-Hutchinson, KS. **Rank:** 69.



© 2008 Warren Communications News

Circulation © 2007 Nielsen. Coverage based on Nielsen study.

GrandTotal	Cable TV Households	Non-cable TV Households	Total TV Households
Estimated Station Totals *	4,270	4,560	8,830
Average Weekly Circulation (2007)	2,818	1,430	4,248
Average Daily Circulation (2007)			2,152
Station DMA Total	Cable TV Households	Non-cable TV Households	Total TV Households
Estimated Station Totals *	4,270	2,560	6,830
Average Weekly Circulation (2007)	2,818	868	3,686
Average Daily Circulation (2007)			2,090
Other DMA Total	Cable TV Households	Non-cable TV Households	Total TV Households
Estimated Station Totals *	0	2,000	2,000
Average Weekly Circulation (2007)	0	562	562
Average Daily Circulation (2007)			62

*Estimated station totals are sums of the Nielsen TV and Cable TV household estimates for each county in which the station registers viewing of more than 5% as per the Nielsen Survey Methods.

KSNC
Ch. 2
(Satellite of KSNW, Wichita)

Network Service: NBC.

Licensee: Montecito Television License Corp. of Wichita, 559 San Ysidro Rd, Ste 1, Montecito, CA 93108.

Studio: 482 N. Highway 281, Great Bend, KS 67530.

Mailing Address: 482 N. Highway 281, Great Bend, KS 67530.

Phone: 620-793-7868. **Fax:** 620-793-3079.

E-mail: abuch@ksn.com

Web Site: http://www.ksn.com

Technical Facilities: Channel No. 2 (54-60 MHz). Authorized power: 100-kw visual, 17.8-kw aural. Antenna: 970-ft above av. terrain, 1006-ft. above ground, 2875-ft. above sea level.

Latitude 38° 25' 54"
Longitude 98° 46' 24"

Transmitter: U.S. Hwy. 281, 4-mi. N of city limits.

Note: Latitude and longitude coordinates shown are based on the North American Datum of 1927 (NAD 27) as currently required by the Mass Media Bureau of the FCC.

Satellite Earth Station: Transmitter RCA; RCA Americom, 3.6-meter Ku-band.

News Services: AP, KSN, Conus.

Ownership: Montecito Broadcast Group LLC (Group Owner).

Began Operation: November 28, 1954. Transfer to New Vision Television LLC pending. Sale to present owner by Emmis Communications Corp. approved by FCC December 19, 2005. Transfer to Emmis Communications Corp. by Lee Enterprises Inc. approved by FCC September 27, 2000. Sale to Lee Enterprises Inc. by SJL Broadcast Management approved by FCC June 27, 1995. Sale to SJL of Kansas Corp. by Standard Corp. approved by FCC August 8, 1988. Sale (with satellites KSNB, Garden City, KS; and KSNK, McCook, NE) by Central Kansas Television Co. Inc. approved by FCC June 13, 1962.

Represented (sales): Katz Television.

Represented (legal): Latham & Watkins.

Represented (engineering): Hammett & Edison Inc.

Personnel:

Shawn Oswald, General Manager.

Dan Hogan, Local Sales Manager.

Becky Swan, National Sales Manager.

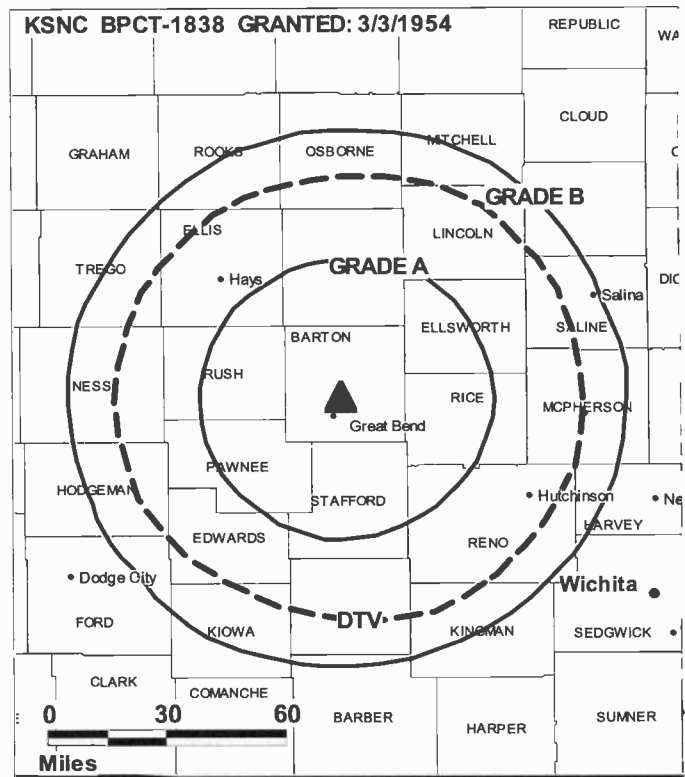
Todd Spessard, News Director.

Dave Rickles, Chief Engineer.

Georgianna Matke, Business Manager.

Betty Erickson, Program Coordinator.

David Bell, Promotion Director.



© 2008 Warren Communications News

David Thornton, Production Director.

City of License: Great Bend. **Station DMA:** Wichita-Hutchinson, KS. **Rank:** 69.

Circulation © 2007 Nielsen. Coverage based on Nielsen study.

GrandTotal	Cable TV Households	Non-cable TV Households	Total TV Households
Estimated Station Totals *	42,670	11,420	54,090
Average Weekly Circulation (2007)	25,048	2,694	27,742
Average Daily Circulation (2007)			13,293
Station DMA Total	Cable TV Households	Non-cable TV Households	Total TV Households
Estimated Station Totals *	38,020	11,420	49,440
Average Weekly Circulation (2007)	24,618	2,694	27,312
Average Daily Circulation (2007)			13,211
Other DMA Total	Cable TV Households	Non-cable TV Households	Total TV Households
Estimated Station Totals *	4,650	0	4,650
Average Weekly Circulation (2007)	430	0	430
Average Daily Circulation (2007)			82

*Estimated station totals are sums of the Nielsen TV and Cable TV household estimates for each county in which the station registers viewing of more than 5% as per the Nielsen Survey Methods.

KSNC-DT

Ch. 22

Network Service: NBC.

Grantee: Montecito Television License Corp. of Wichita, 559 San Ysidro Rd, Ste 1, Montecito, CA 93108.

Studio: 482 N. Highway 281, Great Bend, KS 67530.

Mailing Address: 482 N. Highway 281, Great Bend, KS 67530.

Phone: 620-793-7868. **Fax:** 620-793-3079.

E-mail: abuch@ksn.com

Web Site: <http://www.ksn.com>

Technical Facilities: Channel No. 22 (518-524 MHz). Authorized power: 500-kw max. visual, aural. Antenna: 932-ft above av. terrain, 929-ft. above ground, 2804-ft. above sea level.

Latitude	38°	25'	54"
Longitude	98°	46'	18"

Transmitter: U.S. Hwy. 281, 4-mi. N of Great Bend.

Note: Latitude and longitude coordinates shown are based on the North American Datum of 1927 (NAD 27) as currently required by the Mass Media Bureau of the FCC.

Ownership: Montecito Broadcast Group LLC (Group Owner).

Began Operation: September 13, 2002. Standard Definition. Station operating under Special Temporary Authority at 3.39-kw max. visual.

Represented (legal): Latham & Watkins.

Personnel:

Shawn Oswald, General Manager.

Dan Hogan, Local Sales Manager.

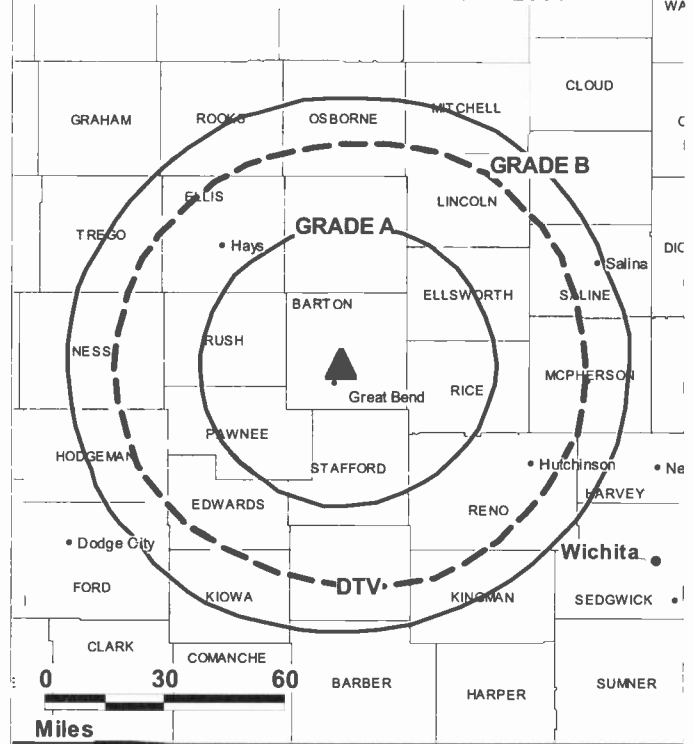
Becky Swan, National Sales Manager.

Todd Spessard, News Director.

Dave Rickles, Chief Engineer.

Georgianna Mattke, Business Manager.

KSNC-DT BPCDT-990610KF GRANTED: 5/3/2001



© 2008 Warren Communications News

Betty Erickson, Program Coordinator.

David Bell, Promotion Director.

David Thornton, Production Director.

City of License: Great Bend. **Station DMA:** Wichita-Hutchinson, KS. **Rank:** 69.

Nielsen Data: Not available.

KBSH-TV

Ch. 7

(Satellite of KWCH-TV, Hutchinson)

Network Service: CBS.

Licensee: Sunflower Broadcasting Inc., 225 W. Colfax Ave., c/o Schurz Communications Inc., South Bend, IN 46601.

Studio: 2300 Hall St., Hays, KS 67601.

Mailing Address: 2300 Hall St., Hays, KS 67601.

Phone: 785-625-5277. **Fax:** 785-625-1161.

E-mail: jbarrett@kwch.com

Web Site: http://www.kwch.com

Technical Facilities: Channel No. 7 (174-180 MHz). Authorized power: 112-kw visual, aural. Antenna: 709-ft above av. terrain, 771-ft. above ground, 2795-ft. above sea level.

Latitude	38°	53'	01"
Longitude	99°	20'	15"

Note: Latitude and longitude coordinates shown are based on the North American Datum of 1927 (NAD 27) as currently required by the Mass Media Bureau of the FCC.

Satellite Earth Stations: Transmitter RCA; AFC, 3.6-meter Ku-band; ADM, 4.8-meter C-band; Standard Communications, M/A-Corn receivers.

News Service: UPI.

Ownership: Schurz Communications Inc. (Group Owner).

Began Operation: September 2, 1958. Sale to KBS License LP (Smith Broadcasting of Kansas Inc.) by KAYS Inc. approved by FCC October 12, 1988. Sale to Spartan Communications Inc. by KBS License LP approved by FCC October 7, 1994. Sale to Media General Inc. by Spartan Communications Inc. approved by FCC March 22, 2000. Sale to present owner by Media General Inc. approved by FCC September 22, 2006.

Represented (legal): Wilmer Cutler Pickering Hale & Dorr LLP.

Represented (sales): Blair Television.

Personnel:

Joan Barrett, General Manager.

Brian McDonough, General Sales Manager.

Tim VanderZwaag, National Sales Manager.

Michele Gors, News Director.

Les Bach, Chief Engineer.

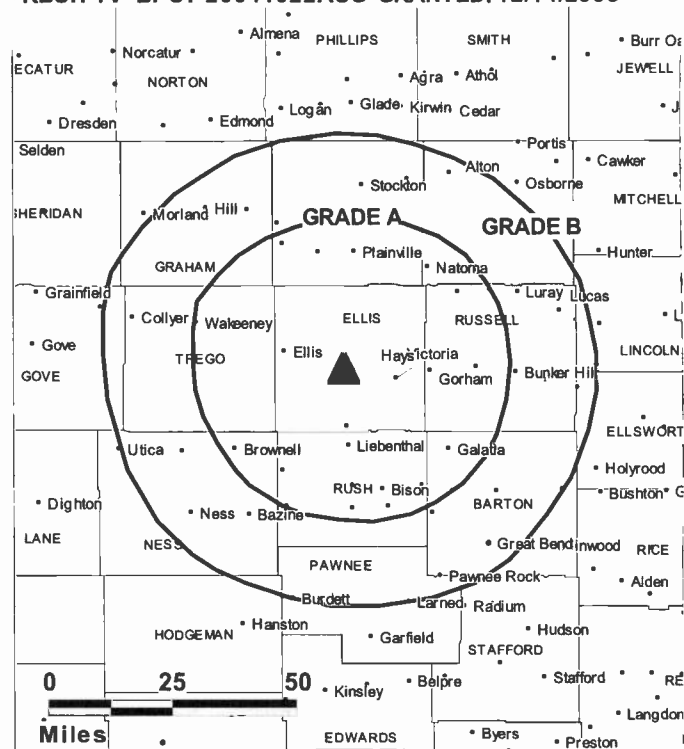
Laverne Goering, Program Director.

David Bell, Marketing Director.

Lynn Kingsley, Traffic Manager.

City of License: Hays. **Station DMA:** Wichita-Hutchinson, KS. **Rank:** 69.

KBSH-TV BPCT-20041022ACG GRANTED: 12/14/2005



© 2008 Warren Communications News

Circulation © 2007 Nielsen. Coverage based on Nielsen study.

GrandTotal	Cable TV Households	Non-cable TV Households	Total TV Households
Estimated Station Totals *	26,050	8,790	34,840
Average Weekly Circulation (2007)	12,547	3,873	16,420
Average Daily Circulation (2007)			9,949
Station DMA Total	Cable TV Households	Non-cable TV Households	Total TV Households
Estimated Station Totals *	19,480	6,800	26,280
Average Weekly Circulation (2007)	9,748	3,458	13,206
Average Daily Circulation (2007)			8,345
Other DMA Total	Cable TV Households	Non-cable TV Households	Total TV Households
Estimated Station Totals *	6,570	1,990	8,560
Average Weekly Circulation (2007)	2,799	415	3,214
Average Daily Circulation (2007)			1,604

*Estimated station totals are sums of the Nielsen TV and Cable TV household estimates for each county in which the station registers viewing of more than 5% as per the Nielsen Survey Methods.

KOCW
Ch. 14
(Satellite of KSAS-TV, Wichita)

Network Service: FOX.

Licensee: Clear Channel Broadcasting Licenses Inc., 2625 S Memorial Dr, Ste A, Tulsa, OK 74129.

Studio: 316 N. West St., Wichita, KS 67203.

Mailing Address: 316 N. West St., Wichita, KS 67203.

Phone: 316-942-2424. **Fax:** 316-942-8927.

E-mail: kentcornish@clearchannel.com

Web Site: http://www.foxkansas.com

Technical Facilities: Channel No. 14 (470-476 MHz). Authorized power: 29.38-kw max. visual, aural. Antenna: 525-ft above av. terrain, 518-ft. above ground, 2447-ft. above sea level.

Latitude 38° 37' 54"
 Longitude 98° 50' 52"

Transmitter: 4-mi. W of Susank.

Note: Latitude and longitude coordinates shown are based on the North American Datum of 1927 (NAD 27) as currently required by the Mass Media Bureau of the FCC.

Ownership: Clear Channel Communications Inc. (Group Owner).

Began Operation: Sale to Newport Television LLC pends.

Represented (legal): Wiley Rein.

Personnel:

Kent Cornish, Vice President & General Manager.

Jeff McCausland, General Sales Manager.

David Hill, Local Sales Manager.

Todd Murphy, National Sales Manager.

Dave Caruso, Chief Engineer.

Claudia Reese, Business Manager.

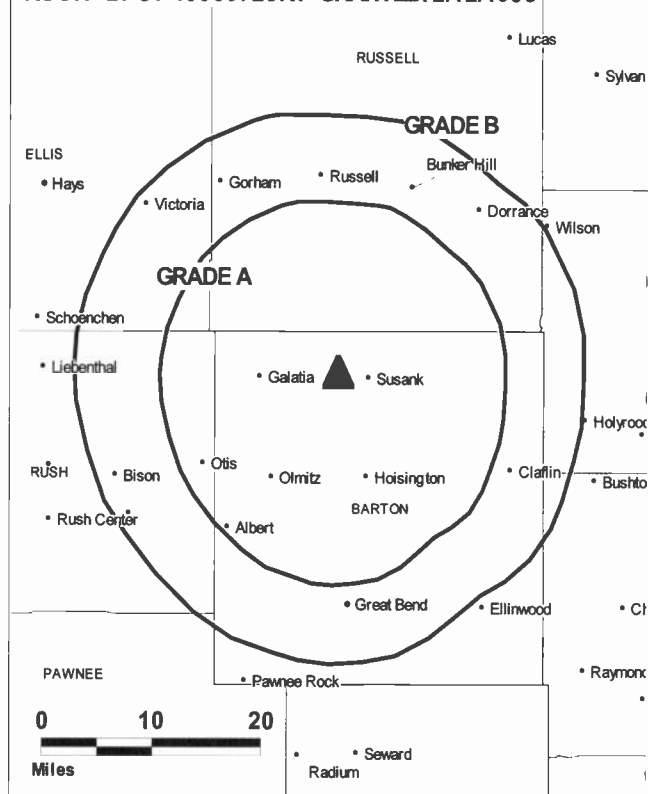
Fatma Al-Tamin, Program Director.

Ken Whitney, Production Manager.

Denise Petty, Traffic Manager.

Tom Gateway, Public Service Director.

KOCW BPCT-19960723KT GRANTED: 2/12/1998



© 2008 Warren Communications News

City of License: Hoisington. **Station DMA:** Wichita-Hutchinson, KS. **Rank:** 69.

Circulation © 2007 Nielsen. Coverage based on Nielsen study.

GrandTotal	Cable TV Households	Non-cable TV Households	Total TV Households
Estimated Station Totals *	11,040	9,040	20,080
Average Weekly Circulation (2007)	1,879	906	2,785
Average Daily Circulation (2007)			898

Station DMA Total	Cable TV Households	Non-cable TV Households	Total TV Households
Estimated Station Totals *	11,040	9,040	20,080
Average Weekly Circulation (2007)	1,879	906	2,785
Average Daily Circulation (2007)			898

*Estimated station totals are sums of the Nielsen TV and Cable TV household estimates for each county in which the station registers viewing of more than 5% as per the Nielsen Survey Methods.

KMTW

Ch. 36

Network Service: MNT.

Licensee: Mercury Broadcasting Co. Inc., 115 E. Travis, Suite 533, San Antonio, TX 78205.

Studio: 316 N. West St., Wichita, KS 67203.

Mailing Address: 316 N. West St., Wichita, KS 67203.

Phone: 316-941-1036. **Fax:** 316-942-5188.

E-mail: kentcomish@clearchannel.com

Web Site: http://www.mytvwichita.com

Technical Facilities: Channel No. 36 (602-608 MHz). Authorized power: 3500-kw max. & 3500-kw horizontal visual, 350-kw & 350-kw horizontal aural. Antenna: 1079-ft above av. terrain, 1079-ft. above ground, 2470-ft. above sea level.

Latitude	37°	56'	23"
Longitude	97°	30'	42"

Transmitter: 4-mi. S & 0.4-mi. E of Halstead.

Note: Latitude and longitude coordinates shown are based on the North American Datum of 1927 (NAD 27) as currently required by the Mass Media Bureau of the FCC.

LMA: Local marketing agreement with KSAS-TV (F), Wichita.

Ownership: Mercury Broadcasting Co. Inc. (Group Owner).

Began Operation: January 4, 2001. Sale to Viacom International Inc. by Three Feathers Communications Inc. approved by FCC October 1, 1999. Sale to present owner by Viacom International Inc. approved by FCC May 31, 2001.

Represented (sales): Millennium Sales & Marketing.

Represented (legal): Arter & Hadden LLP.

Represented (engineering): Bell Consulting Inc.

Personnel:

Kent Cornish, General Manager.

Jeff McCausland, Sales & Marketing Director.

David Caruso, Chief Engineer.

Fatma Al-Tamin, Program Director.

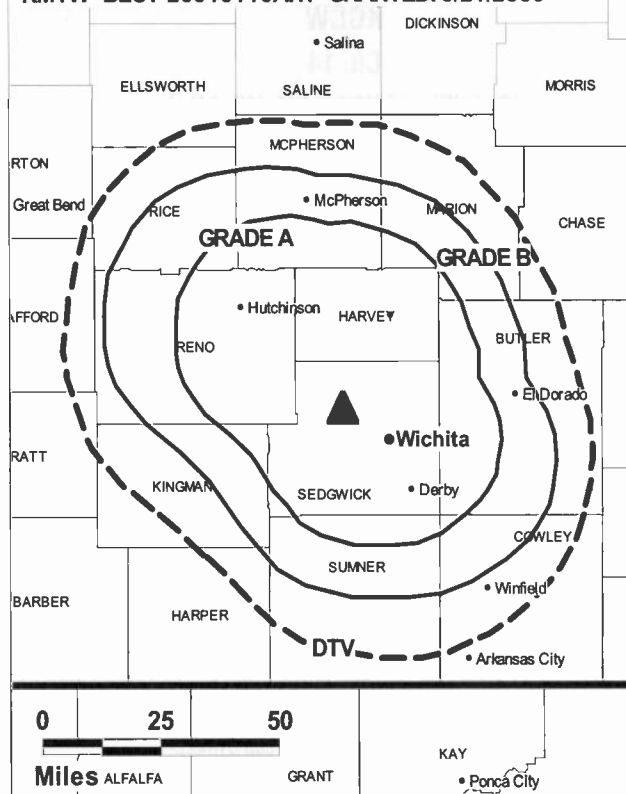
Shawn Wheat, Promotion Director.

Ken Whitney, Production Manager.

Denise Petty, denisepetty@clearchannel.com.

City of License: Hutchinson. **Station DMA:** Wichita-Hutchinson, KS. **Rank:** 69.

KMTW BLCT-20010116AHT GRANTED: 8/21/2003



© 2008 Warren Communications News

Circulation © 2007 Nielsen. Coverage based on Nielsen study.

GrandTotal	Cable TV Households	Non-cable TV Households	Total TV Households
Estimated Station Totals *	240,320	130,560	370,880
Average Weekly Circulation (2007)	59,405	32,447	91,852
Average Daily Circulation (2007)			26,734
Station DMA Total	Cable TV Households	Non-cable TV Households	Total TV Households
Estimated Station Totals *	239,010	130,560	369,570
Average Weekly Circulation (2007)	59,157	32,447	91,604
Average Daily Circulation (2007)			26,720
Other DMA Total	Cable TV Households	Non-cable TV Households	Total TV Households
Estimated Station Totals *	1,310	0	1,310
Average Weekly Circulation (2007)	248	0	248
Average Daily Circulation (2007)			14

*Estimated station totals are sums of the Nielsen TV and Cable TV household estimates for each county in which the station registers viewing of more than 5% as per the Nielsen Survey Methods.

KMTW-DT
(formerly KSCC-DT)
Ch. 35

Network Service: MNT.

Licensee: Mercury Broadcasting Co. Inc., 115 E. Travis, Suite 533, San Antonio, TX 78205.

Studio: 316 N. West St., Wichita, KS 67203.

Mailing Address: 316 N. West St., Wichita, KS 67203.

Phone: 316-941-1036. **Fax:** 316-942-5188.

E-mail: kentcornish@clearchannel.com

Web Site: <http://www.mytvwichita.com>

Technical Facilities: Channel No. 35 (596-602 MHz). Authorized power: 1000-kw max. visual, aural. Antenna: 1017-ft above av. terrain, 1017-ft. above ground, 2408-ft. above sea level.

Latitude	37°	56'	23"
Longitude	97°	30'	42"

Note: Latitude and longitude coordinates shown are based on the North American Datum of 1927 (NAD 27) as currently required by the Mass Media Bureau of the FCC.

LMA: Local marketing agreement with KSAS-DT (F), Wichita.

Ownership: Mercury Broadcasting Co. Inc. (Group Owner).

Began Operation: Station operating; no on-air date

Represented (sales): Millennium Sales & Marketing.

Personnel:

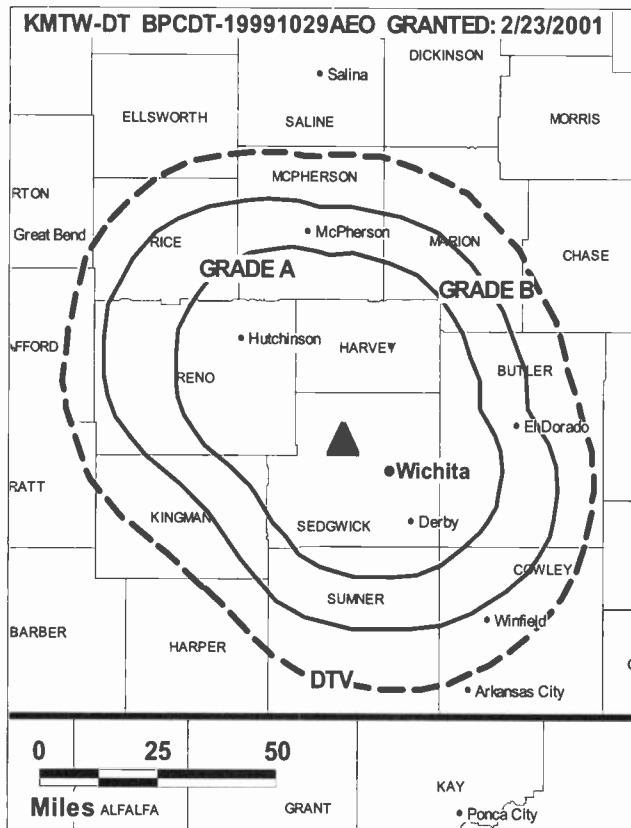
Kent Cornish, General Manager.

Jeff McCausland, Sales & Marketing Director.

David Caruso, Chief Engineer.

Fatma Al-Tamin, Program Director.

Shawn Wheat, Promotion Director.



Ken Whitney, Production Manager.

Denise Petty, Traffic Manager.

City of License: Hutchinson. **Station DMA:** Wichita-Hutchinson, KS. **Rank:** 69.

Nielsen Data: Not available.

KWCH-DT

Ch. 19

Network Service: CBS.

Licensee: Sunflower Broadcasting Inc., 225 W. Colfax Ave., c/o Schurz Communications Inc., South Bend, IN 46601.

Studio: 2815 E. 37th St. N, Wichita, KS 67219.

Mailing Address: PO Box 12, Wichita, KS 67201.

Phone: 316-838-1212; 888-512-6397. **Fax:** 316-831-6190.

E-mail: jbarrett@kwch.com

Web Site: http://www.kwch.com

Technical Facilities: Channel No. 19 (500-506 MHz). Authorized power: 1000-kw max. visual, aural. Antenna: 1381-ft above av. terrain, 1320-ft. above ground, 2867-ft. above sea level.

Latitude	38°	03'	38"
Longitude	97°	45'	49"

Note: Latitude and longitude coordinates shown are based on the North American Datum of 1927 (NAD 27) as currently required by the Mass Media Bureau of the FCC.

Ownership: Schurz Communications Inc. (Group Owner).

Began Operation: April 19, 2002. High Definition.

Represented (legal): Wilmer Cutler Pickering Hale & Dorr LLP.

Personnel:

Joan Barrett, General Manager.

Brian McDonough, General Sales Manager.

Tim VanderZwaag, National Sales Manager.

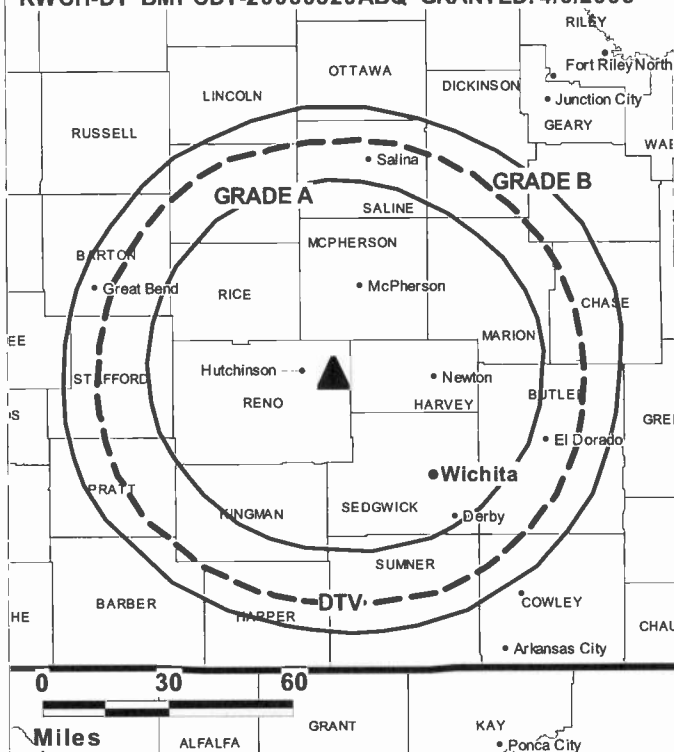
Michele Gors, News Director.

Les Bach, Chief Engineer.

Teresa Wilcox, Business Manager.

Laverne Goering, Program & Production Director.

KWCH-DT BMPCDT-20050329ABQ GRANTED: 4/6/2005



© 2008 Warren Communications News

David Bell, Marketing Director.

Kyle Garner, Interactive Media Production Coordinator.

City of License: Hutchinson. **Station DMA:** Wichita-Hutchinson, KS. **Rank:** 69.

Nielsen Data: Not available.

KWCH-TV

Ch. 12

(Operates satellites KBSH-TV, Hays; KBSL-TV, Goodland; KBSD-TV, Ensign)

Network Service: CBS.

Licensee: Sunflower Broadcasting Inc., 225 W. Colfax Ave., c/o Schurz Communications Inc., South Bend, IN 46601.

Studio: 2815 E. 37th St. N, Wichita, KS 67219.

Mailing Address: PO Box 12, Wichita, KS 67201.

Phone: 316-838-1212; 888-512-6397. **Fax:** 316-831-6190.

E-mail: jbarrett@kwch.com

Web Site: http://www.kwch.com

Technical Facilities: Channel No. 12 (204-210 MHz). Authorized power: 316-kw visual, 63.2-kw aural. Antenna: 1519-ft above av. terrain, 1441-ft. above ground, 2989-ft. above sea level.

Latitude 38° 03' 38"
Longitude 97° 45' 49"

Note: Latitude and longitude coordinates shown are based on the North American Datum of 1927 (NAD 27) as currently required by the Mass Media Bureau of the FCC.

Multichannel TV Sound: Stereo only.

Satellite Earth Stations: Transmitter RCA; Scientific-Atlanta, 3-meter Ku-band; AFC, 3-meter Ku-band; Vertex, 4.6-meter KC-band; Scientific-Atlanta, 4.6-meter C-band; Scientific-Atlanta, 7-meter C-band; Microdyne, M/A-Com receivers.

News Services: UPI, AP.

Ownership: Schurz Communications Inc. (Group Owner).

Began Operation: June 22, 1953. Sale of 80% to Minneapolis Star and Tribune (Cowles) with former owners retaining 20% approved by FCC October 1955. Sale to Kansas Broadcasting System by Minneapolis Star and Tribune approved by FCC November 24, 1982. Sale to Smith Broadcasting Group Inc. by Kansas Broadcasting Systems approved by FCC October 12, 1988. Sale to Spartan Communications Inc. approved by FCC October 7, 1994. Sale to Media General Inc. by Spartan Communications Inc. approved by FCC March 22, 2000. Sale to present owner by Media General Inc. approved by FCC September 22, 2006.

Represented (legal): Wilmer Cutler Pickering Hale & Dorr LLP.

Represented (sales): Harrington Righter & Parsons Inc. (HRP).

Personnel:

Joan Barrett, General Manager.

Brian McDonough, General Sales Manager.

Tim VanderZwaag, National Sales Manager.

Michele Gors, News Director.

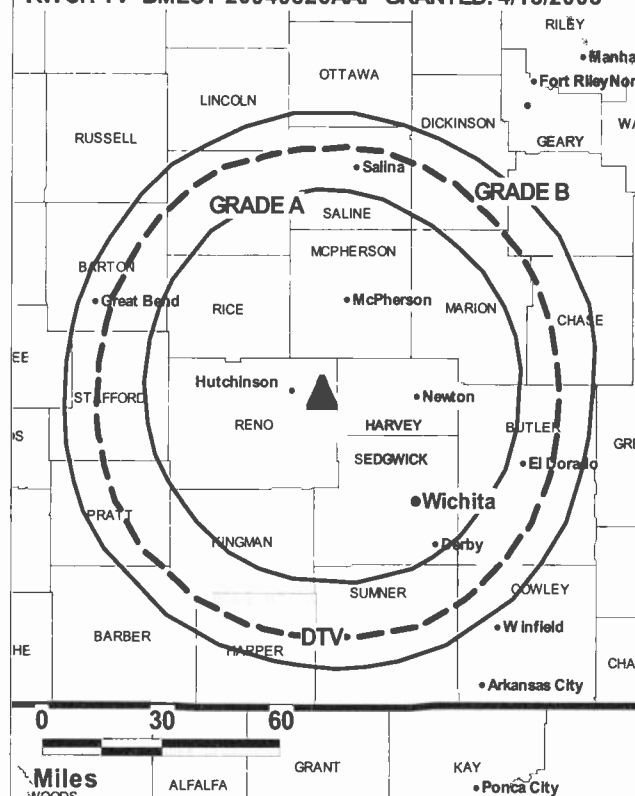
Les Bach, Chief Engineer.

Teresa Wilcox, Business Manager.

Laverne Goering, Program & Production Director.

David Bell, Marketing Director.

KWCH-TV BMLCT-20040826AAF GRANTED: 4/15/2005



© 2008 Warren Communications News

Kyle Garner, Interactive Media Production Coordinator.

City of License: Hutchinson. **Station DMA:** Wichita-Hutchinson, KS. **Rank:** 69.

Circulation © 2007 Nielsen. Coverage based on Nielsen study.

GrandTotal	Cable TV Households	Non-cable TV Households	Total TV Households
Estimated Station Totals *	223,720	146,640	370,360
Average Weekly Circulation (2007)	168,993	89,997	258,990
Average Daily Circulation (2007)			145,954
Station DMA Total	Cable TV Households	Non-cable TV Households	Total TV Households
Estimated Station Totals *	215,510	140,520	356,030
Average Weekly Circulation (2007)	167,916	89,618	257,534
Average Daily Circulation (2007)			145,642
Other DMA Total	Cable TV Households	Non-cable TV Households	Total TV Households
Estimated Station Totals *	8,210	6,120	14,330
Average Weekly Circulation (2007)	1,077	379	1,456
Average Daily Circulation (2007)			312

*Estimated station totals are sums of the Nielsen TV and Cable TV household estimates for each county in which the station registers viewing of more than 5% as per the Nielsen Survey Methods.

KMCI
Ch. 38

Network Service: IND.

Licensee: Scripps Howard Broadcasting Co., PO Box 5380, 312 Walnut St., 28th Floor, Cincinnati, OH 45201.

Studio: 4720 Oak St., Kansas City, MO 64112.

Mailing Address: 4720 Oak St., Kansas City, MO 64112.

Phone: 816-753-4141. **Fax:** 816-932-4122.

E-mail: Strathman@NBCActionNews.com

Web Site: http://www.kmci.com

Technical Facilities: Channel No. 38 (614-620 MHz). Authorized power: 5000-kw max. visual, aural. Antenna: 1069-ft above av. terrain, 1129-ft. above ground, 2013-ft. above sea level.

Latitude 38° 58' 42"
Longitude 94° 32' 00.80"

Note: Latitude and longitude coordinates shown are based on the North American Datum of 1927 (NAD 27) as currently required by the Mass Media Bureau of the FCC.

Satellite Earth Station: Transmitter NEC; Comtech, 5-meter C-band.

Ownership: E. W. Scripps Co. (Group Owner).

Began Operation: February 1, 1988. Sale to present owner by Miller Broadcasting Inc. approved by FCC February 3, 2000.

Represented (sales): Harrington Righter & Parsons Inc. (HRP).

Represented (legal): Baker Hostettler LLP.

Personnel:

Craig Allison, Vice President & General Manager.

Alan Fuchsman, General Sales Manager.

Dan Mason, Local Sales Manager.

Mike Wang, National Sales Manager.

Debbie Bush, News Director.

Barry Pinney, Chief Engineer.

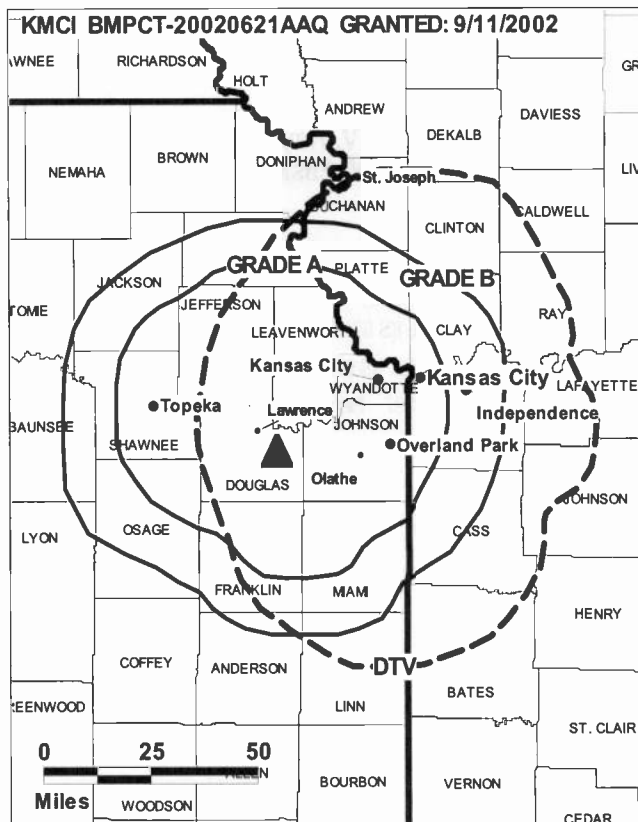
Brian Graver, Business Manager.

Dana Boyd, Program Director.

Jim Neal, Production Manager.

Alicia Curry, Traffic Manager.

City of License: Lawrence. **Station DMA:** Kansas City, MO. **Rank:** 31.



© 2008 Warren Communications News

Circulation © 2007 Nielsen. Coverage based on Nielsen study.

GrandTotal	Cable TV Households	Non-cable TV Households	Total TV Households
Estimated Station Totals *	546,220	334,520	880,740
Average Weekly Circulation (2007)	105,773	84,416	190,189
Average Daily Circulation (2007)			59,424
Station DMA Total	Cable TV Households	Non-cable TV Households	Total TV Households
Estimated Station Totals *	543,930	301,590	845,520
Average Weekly Circulation (2007)	105,230	81,529	186,759
Average Daily Circulation (2007)			58,844
Other DMA Total	Cable TV Households	Non-cable TV Households	Total TV Households
Estimated Station Totals *	2,290	32,930	35,220
Average Weekly Circulation (2007)	543	2,887	3,430
Average Daily Circulation (2007)			580

*Estimated station totals are sums of the Nielsen TV and Cable TV household estimates for each county in which the station registers viewing of more than 5% as per the Nielsen Survey Methods.

KMCI-DT

Ch. 36

Network Service: IND.

Licensee: Scripps Howard Broadcasting Co., PO Box 5380, 312 Walnut St., 28th Floor, Cincinnati, OH 45201.

Studio: 4720 Oak St., Kansas City, MO 64112.

Mailing Address: 4720 Oak St., Kansas City, MO 64112.

Phone: 816-753-4141. **Fax:** 816-932-4122.

E-mail: Strathman@NBCActionNews.com

Web Site: <http://www.kmci.com>

Technical Facilities: Channel No. 36 (602-608 MHz). Authorized power: 500-kw max. visual, aural. Antenna: 954-ft above av. terrain, 1014-ft. above ground, 1899-ft. above sea level.

Latitude	38°	58'	42"
Longitude	94°	32'	001"

Note: Latitude and longitude coordinates shown are based on the North American Datum of 1927 (NAD 27) as currently required by the Mass Media Bureau of the FCC.

Ownership: E. W. Scripps Co. (Group Owner).

Began Operation: Station operating; no on-air date.

Personnel:

Craig Allison, Vice President & General Manager.

Alan Fuchsman, General Sales Manager.

Dan Mason, Local Sales Manager.

Mike Wang, National Sales Manager.

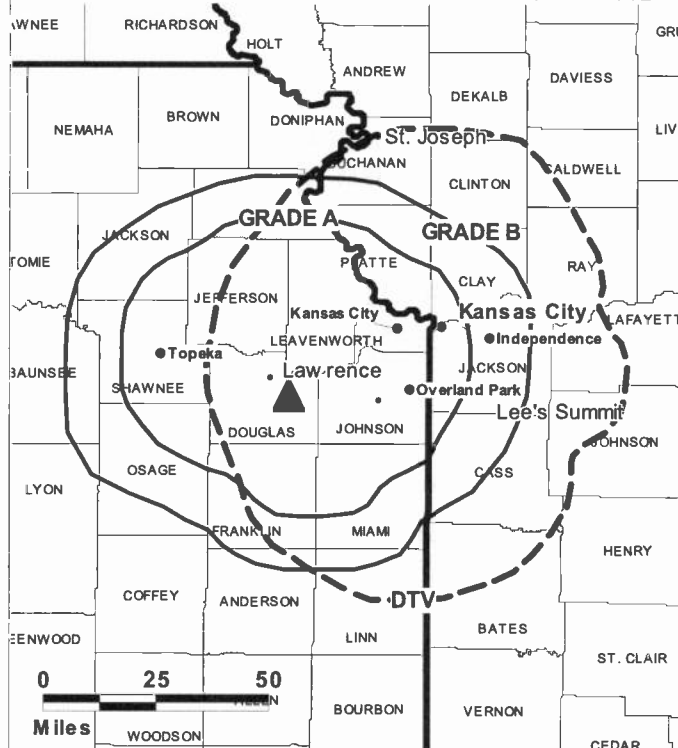
Debbie Bush, News Director.

Barry Pinney, Chief Engineer.

Brian Graver, Business Manager.

Dana Boyd, Program Director.

KMCI-DT BMPCDT-200200729AAT GRANTED: 9/17/2002



© 2008 Warren Communications News

Jim Neal, Production Manager.

Alicia Curry, Traffic Manager.

City of License: Lawrence. **Station DMA:** Kansas City, MO. **Rank:** 31.

Nielsen Data: Not available.

KFJX

Ch. 14

Network Service: FOX.

Licensee: Surtsey Media LLC, 73 Kercheval Ave., Grosse Pointe Farms, MI 48236.

Studio: 2950 N.E. Hwy. 69, Pittsburg, KS 66762.

Mailing Address: 73 Kercheval Ave., Suite 100, Grosse Pointe Farms, MI 48236.

Phone: 417-782-1414; 620-230-0565. **Fax:** 417-206-4081.

Web Site: <http://www.fox14tv.com>

Technical Facilities: Channel No. 14 (470-476 MHz). Authorized power: 5000-kw max. visual, aural. Antenna: 535-ft above av. terrain, 535-ft. above ground, 1424-ft. above sea level.

Latitude	37°	13'	15"
Longitude	94°	42'	22"

Transmitter: 0.4-mi. SSW of State Rte. AA & S.W. 90th Lane intersection.

Note: Latitude and longitude coordinates shown are based on the North American Datum of 1927 (NAD 27) as currently required by the Mass Media Bureau of the FCC.

Ownership: Dana Christian Raymant (Group Owner).

Began Operation: October 18, 2003. Transfer to present owner by Davis Television LLC & DTV Inc. approved by FCC January 15, 2003.

Represented (sales): Continental Television Sales.

Represented (legal): Fletcher, Heald & Hildreth PLC.

Represented (engineering): Bernard R. Segal PE.

Personnel:

John Davis, President.

Kenneth R. Killroy, Vice President, Secretary & Chief Financial Officer.

Gerald S. Grey, Vice President.

Darren Dishman, General Manager.

Darren Prather, General Sales Manager.

Kevin Hamilton, Local Sales Manager.

City of License: Pittsburg. **Station DMA:** Joplin, MO-Pittsburg, KS. **Rank:** 145.

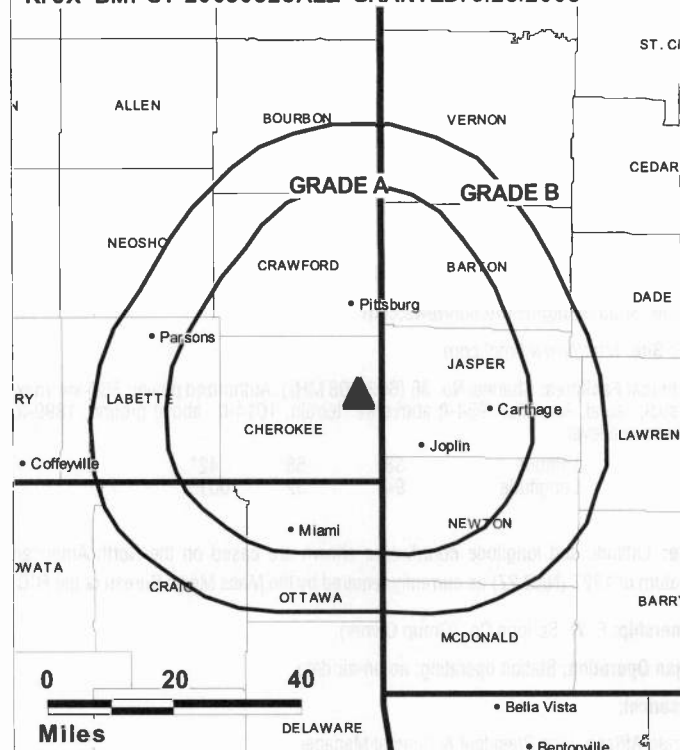
Communications Daily

Warren Communications News

Get the industry standard FREE —

For a no-obligation trial call 800-771-9202 or visit www.warren-news.com

KFJX BMPCT-20030328ALZ GRANTED: 9/23/2003



Circulation © 2007 Nielsen. Coverage based on Nielsen study.

GrandTotal	Cable TV Households	Non-cable TV Households	Total TV Households
Estimated Station Totals *	64,160	117,390	181,550
Average Weekly Circulation (2007)	30,775	43,877	74,652
Average Daily Circulation (2007)			29,622
Station DMA Total	Cable TV Households	Non-cable TV Households	Total TV Households
Estimated Station Totals *	62,650	91,990	154,640
Average Weekly Circulation (2007)	30,663	41,896	72,559
Average Daily Circulation (2007)			29,014
Other DMA Total	Cable TV Households	Non-cable TV Households	Total TV Households
Estimated Station Totals *	1,510	25,400	26,910
Average Weekly Circulation (2007)	112	1,981	2,093
Average Daily Circulation (2007)			608

*Estimated station totals are sums of the Nielsen TV and Cable TV household estimates for each county in which the station registers viewing of more than 5% as per the Nielsen Survey Methods.

KOAM-DT

Ch. 13

Network Service: CBS.

Licensee: Saga Quad States Communications LLC, 2950 N.E. Hwy. 69, Pittsburg, KS 66762.

Studio: 2950 N.E. Hwy. 69, Pittsburg, KS 66762.

Mailing Address: PO Box 659, Pittsburg, KS 66762.

Phone: 417-624-0233. **Fax:** 417-624-3115.

E-mail: dthomas@koamtv.com

Web Site: <http://www.koamtv.com>

Technical Facilities: Channel No. 13 (210-216 MHz). Authorized power: 6-kw visual, aural. Antenna: 992-ft above av. terrain, 992-ft. above ground, 1881-ft. above sea level.

Latitude	37°	13'	15"
Longitude	94°	42'	25"

Note: Latitude and longitude coordinates shown are based on the North American Datum of 1927 (NAD 27) as currently required by the Mass Media Bureau of the FCC.

Ownership: Saga Communications Inc. (Group Owner).

Began Operation: November 12, 2002.

Represented (sales): Continental Television Sales.

Personnel:

Danny Thomas, President & General Manager.

Darren Prather, General Sales Manager,

Kevin Hamilton, Local Sales Manager.

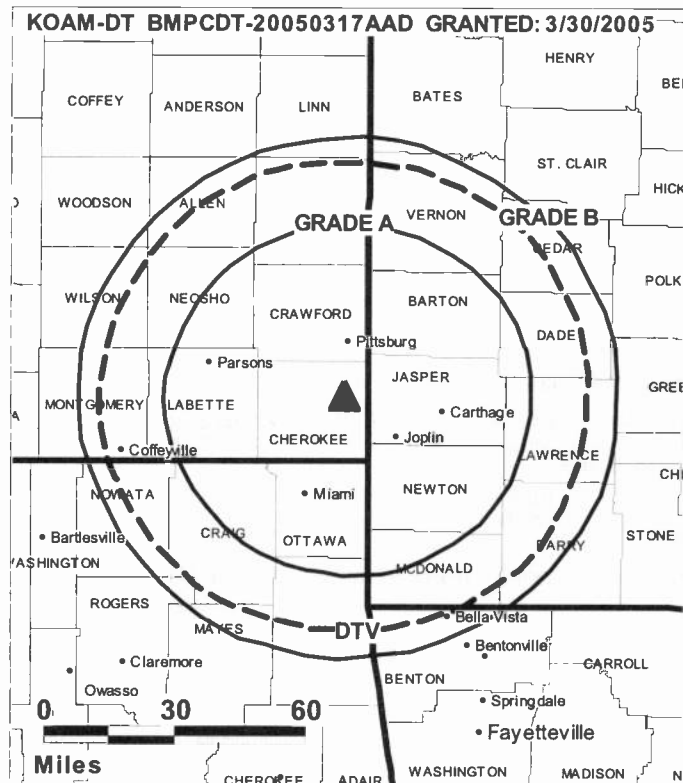
Jonathan Haut, Regional Sales Director.

Kristi Spencer, News Director.

Larry W. White, Chief Engineer.

Debbie Auman, Business Manager.

Judie Lloyd, Program Coordinator.



© 2008 Warren Communications News

Kate McNulty, Promotion Director.

Steve Holinsworth, Production Manager.

Dale Switzer, Creative Services Director,

Jill Nelson, Traffic Manager.

City of License: Pittsburg. **Station DMA:** Joplin, MO-Pittsburg, KS. **Rank:** 145.

Nielsen Data: Not available.

KOAM-TV

Ch. 7

Network Service: CBS.

Licensee: Saga Quad States Communications LLC, 73 Kercheval Ave., Grosse Point Farms, MI 48236.

Studios: 745 Rangeline, Joplin, MO 64801; 2950 N.E. Hwy. 69, Pittsburg, KS 66762.

Mailing Address: PO Box 659, Pittsburg, KS 66762.

Phone: 417-624-0233. **Fax:** 417-624-3115.

E-mail: dthomas@koamtv.com

Web Site: http://www.koamtv.com

Technical Facilities: Channel No. 7 (174-180 MHz). Authorized power: 316-kw visual, 63.1-kw aural. Antenna: 1092-ft above av. terrain, 1159-ft. above ground, 2049-ft. above sea level.

Latitude	37°	13'	15"
Longitude	94°	42'	25"

Transmitter: Intersection of U.S. 69 & Lawton Rd., 11-mi. S of Pittsburg.

Note: Latitude and longitude coordinates shown are based on the North American Datum of 1927 (NAD 27) as currently required by the Mass Media Bureau of the FCC.

Multichannel TV Sound: Stereo only.

Satellite Earth Stations: Transmitter RCA; Scientific-Atlanta, 4-meter C-band; RCA Americom, 4.6-meter Ku-band; Scientific-Atlanta, 7-meter C-band; Scientific-Atlanta, M/A-Com receivers.

News Services: UPI, AP.

Ownership: Saga Communications Inc. (Group Owner).

Began Operation: December 13, 1953. Sale to Draper Communications by Mid-Continent Telecastings Inc. approved by FCC September 27, 1984 (Television Digest, Vol. 24:34). Sale to KOAM-TV by Draper Communications approved by FCC May 28, 1993. Sale to Scarecrow Inc. by KOAM-TV approved by FCC May 28, 1993. Sale to present owner by Scarecrow Inc. approved by FCC August 19, 1994 (Vol. 34:42).

Represented (sales): Continental Television Sales.

Represented (legal): Smithwick & Belendiuk PC.

Personnel:

Danny Thomas, President & General Manager.

Darren Prather, General Sales Manager.

Kevin Hamilton, Local Sales Manager.

Jonathan Haut, Regional Sales Director.

Kristi Spencer, News Director.

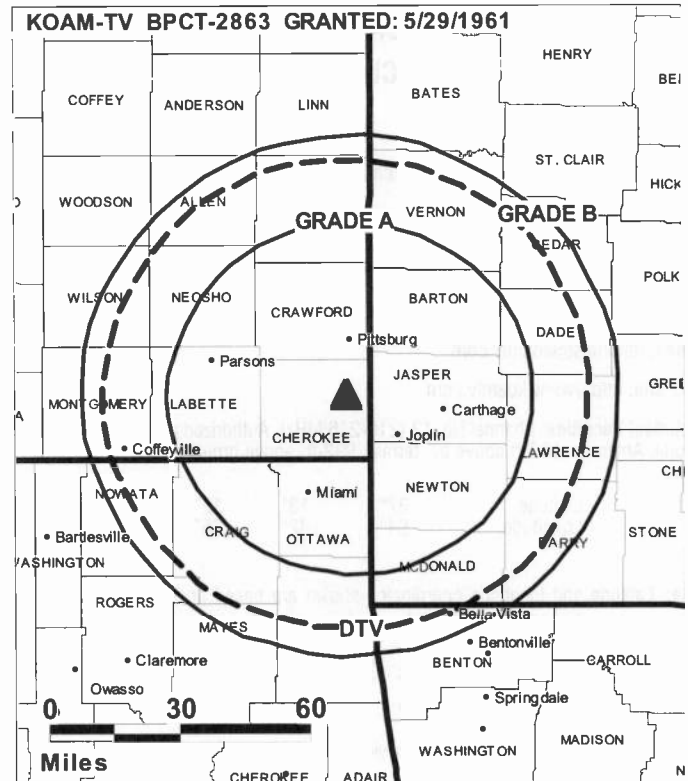
Larry W. White, Chief Engineer.

Debbie Auman, Business Manager.

Judie Lloyd, Program Coordinator.

Kate McNulty, Promotion Director.

Steve Hollinsworth, Production Manager.



© 2008 Warren Communications News

Dale Switzer, Creative Services Director.

Jill Nelson, Traffic Manager.

City of License: Pittsburg. **Station DMA:** Joplin, MO-Pittsburg, KS. **Rank:** 145.

Circulation © 2007 Nielsen. Coverage based on Nielsen study.

GrandTotal	Cable TV Households	Non-cable TV Households	Total TV Households
Estimated Station Totals *	88,340	128,930	217,270
Average Weekly Circulation (2007)	59,002	65,880	124,882
Average Daily Circulation (2007)			74,666
Station DMA Total	Cable TV Households	Non-cable TV Households	Total TV Households
Estimated Station Totals *	62,650	91,990	154,640
Average Weekly Circulation (2007)	50,474	60,854	111,328
Average Daily Circulation (2007)			67,207
Other DMA Total	Cable TV Households	Non-cable TV Households	Total TV Households
Estimated Station Totals *	25,690	36,940	62,630
Average Weekly Circulation (2007)	8,528	5,026	13,554
Average Daily Circulation (2007)			7,459

*Estimated station totals are sums of the Nielsen TV and Cable TV household estimates for each county in which the station registers viewing of more than 5% as per the Nielsen Survey Methods.

KAAS-DT

Ch. 17

(Satellite of KSAS-DT, Wichita)

Network Service: FOX.

Licensee: Clear Channel Broadcasting Licenses Inc., 2625 S Memorial Dr, Ste A, Tulsa, OK 74129.

Studio: 316 N. West St., Wichita, KS 67203.

Mailing Address: 316 N. West St., Wichita, KS 67203.

Phone: 316-942-2424; 800-864-6575. **Fax:** 316-942-8927.

E-mail: kcomish@clearchannel.com

Web Site: <http://www.foxkansas.com>

Technical Facilities: Channel No. 17 (488-494 MHz). Authorized power: 65-kw max. visual, aural. Antenna: 1030-ft above av. terrain, 866-ft. above ground, 2362-ft. above sea level.

Latitude	39°	06'	16"
Longitude	97°	23'	15"

Note: Latitude and longitude coordinates shown are based on the North American Datum of 1927 (NAD 27) as currently required by the Mass Media Bureau of the FCC.

Ownership: Clear Channel Communications Inc. (Group Owner).

Began Operation: August 1, 2002. Standard and High Definition.

Represented (legal): Wiley Rein.

Personnel:

Kent Cornish, General Manager.

Jeff McCausland, General Sales Manager.

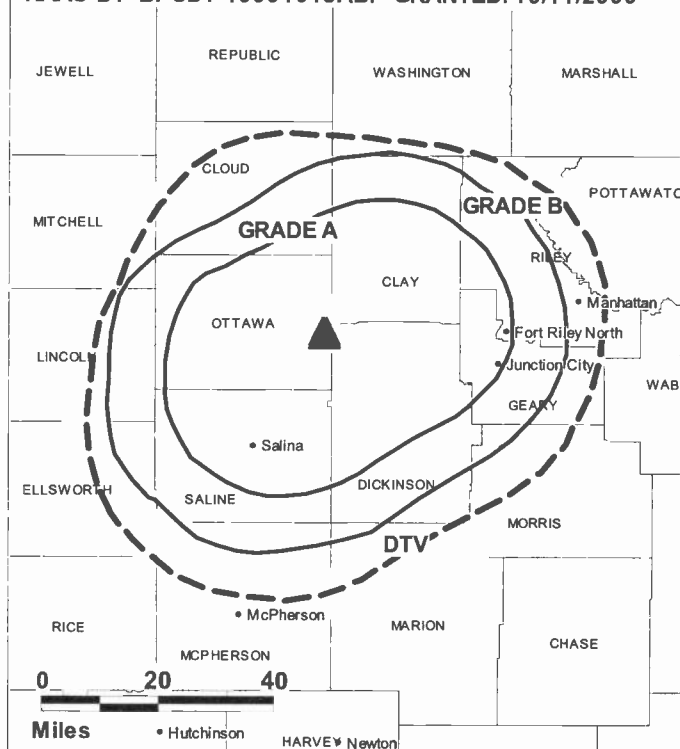
Jim Hanning, National Sales Manager.

David Caruso, Chief Engineer.

Claudia Reese, Business Manager.

Fatma Al-Tamim, Program Director.

KAAS-DT BPCDT-19991018ABF GRANTED: 10/11/2000



Shawn Wheat, Promotion Coordinator.

Ken Whitney, Production Manager.

Denice Petty, Traffic Manager.

City of License: Salina. **Station DMA:** Wichita-Hutchinson, KS. **Rank:** 69.

Nielsen Data: Not available.

KAAS-TV

Ch. 18

(Satellite of KSAS-TV, Wichita)

Network Service: FOX.

Licensee: Clear Channel Broadcasting Licenses Inc., 2625 S Memorial Dr, Ste A, Tulsa, OK 74129.

Studio: 316 N. West St., Wichita, KS 67203.

Mailing Address: 316 N. West St., Wichita, KS 67203.

Phone: 316-942-2424; 800-864-6575. **Fax:** 316-942-8927.

E-mail: kcomish@clearchannel.com

Web Site: http://www.foxkansas.com

Technical Facilities: Channel No. 18 (494-500 MHz). Authorized power: 612.3-kw max. visual, aural. Antenna: 1040-ft above av. terrain, 866-ft. above ground, 2361-ft. above sea level.

Latitude	39°	06'	16"
Longitude	97°	23'	15"

Transmitter: Ottawa County, 282 degrees T from Manchester.

Note: Latitude and longitude coordinates shown are based on the North American Datum of 1927 (NAD 27) as currently required by the Mass Media Bureau of the FCC.

Ownership: Clear Channel Communications Inc. (Group Owner).

Began Operation: April 3, 1988. Sale to Newport Television LLC pending.

Represented (legal): Wiley Rein.

Personnel:

Kent Cornish, General Manager.

Jeff McCausland, Local Sales Manager.

Jim Hanning, National Sales Manager.

David Caruso, Chief Engineer.

Claudia Reese, Business Manager.

Fatma Al-Tamim, Program Director.

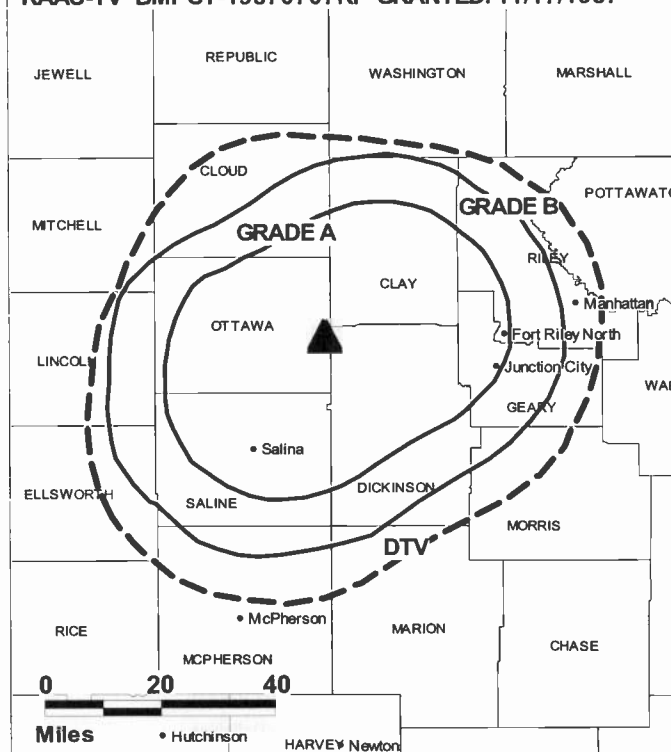
Shawn Wheat, Promotion Coordinator.

Ken Whitney, Production Manager.

Denice Petty, Traffic Manager.

City of License: Salina. **Station DMA:** Wichita-Hutchinson, KS. **Rank:** 69.

KAAS-TV BMPCT-19870707KF GRANTED: 11/17/1987



© 2008 Warren Communications News

Circulation © 2007 Nielsen. Coverage based on Nielsen study.

GrandTotal	Cable TV Households	Non-cable TV Households	Total TV Households
Estimated Station Totals *	31,830	14,260	46,090
Average Weekly Circulation (2007)	11,645	1,382	13,027
Average Daily Circulation (2007)			4,184
Station DMA Total	Cable TV Households	Non-cable TV Households	Total TV Households
Estimated Station Totals *	22,330	10,750	33,080
Average Weekly Circulation (2007)	10,501	1,139	11,640
Average Daily Circulation (2007)			3,836
Other DMA Total	Cable TV Households	Non-cable TV Households	Total TV Households
Estimated Station Totals *	9,500	3,510	13,010
Average Weekly Circulation (2007)	1,144	243	1,387
Average Daily Circulation (2007)			348

*Estimated station totals are sums of the Nielsen TV and Cable TV household estimates for each county in which the station registers viewing of more than 5% as per the Nielsen Survey Methods.

KSNT

Ch. 27

Network Service: NBC.

Licensee: Montecito Television License Corp. of Topeka, 559 San Ysidro Rd, Ste 1, Montecito, CA 93108.

Studio: 6835 N.W. U.S. Hwy. 24, Topeka, KS 66618.

Mailing Address: PO Box 2700, Topeka, KS 66601.

Phone: 785-582-4000. **Fax:** 785-582-4783.

E-mail: cgoode@ksnt.com

Web Site: http://www.ksnt.com

Technical Facilities: Channel No. 27 (548-554 MHz). Authorized power: 1100-kw max. & 912-kw horizontal visual, 165-kw & 138-kw horizontal aural. Antenna: 1050-ft above av. terrain, 1122-ft. above ground, 2021-ft. above sea level.

Latitude 39° 05' 34"
Longitude 95° 47' 04"

Transmitter: 6835 N.W. U.S. Hwy. 24.

Note: Latitude and longitude coordinates shown are based on the North American Datum of 1927 (NAD 27) as currently required by the Mass Media Bureau of the FCC.

Multichannel TV Sound: Stereo only.

Satellite Earth Stations: Transmitter Thales; RCA Americom, 3-meter Ku-band; Harris, 4.6-meter Ku-band; Harris, 11-meter Ku-band; Scientific-Atlanta, M/A-Com, Harris receivers.

News Services: AP, NBC News Channel, KSN, CNN.

Ownership: Montecito Broadcast Group LLC (Group Owner).

Began Operation: December 28, 1967. Transfer to New Vision Television LLC pends. Sale to present owner by Emmis Communications Corp. approved by FCC December 19, 2005.

Represented (legal): Latham & Watkins.

Represented (sales): Harrington Righter & Parsons Inc. (HRP).

Personnel:

Jean Turnbough, Vice President & General Manager.

Nate Hill, News Director.

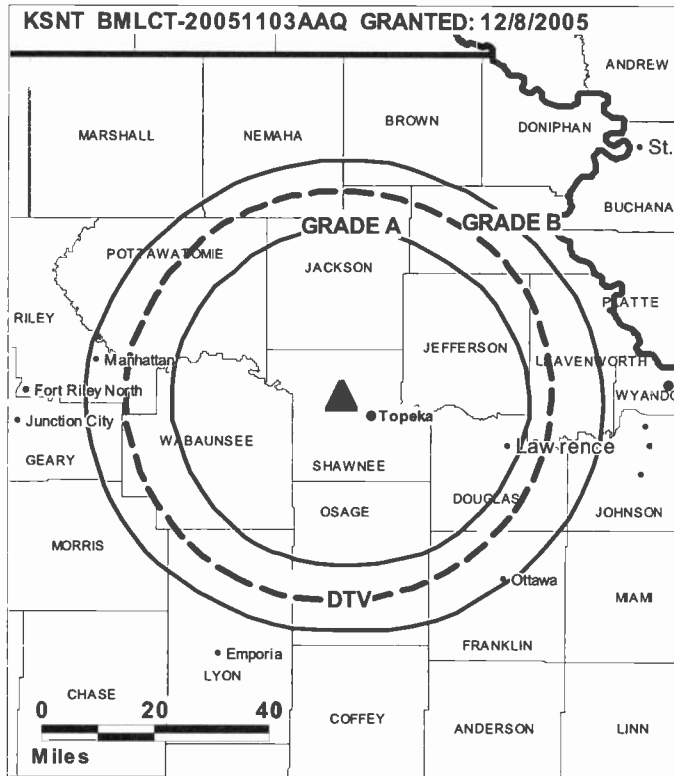
Doug Overla, Chief Engineer.

Connie Goodson, Business Manager.

Anne Yoder, Programming Assistant.

Gary Lindberg, Traffic Coordinator.

City of License: Topeka. **Station DMA:** Topeka, KS. **Rank:** 139.



© 2008 Warren Communications News

Circulation © 2007 Nielsen. Coverage based on Nielsen study.

GrandTotal	Cable TV Households	Non-cable TV Households	Total TV Households
Estimated Station Totals *	158,650	77,530	236,180
Average Weekly Circulation (2007)	99,499	39,481	138,980
Average Daily Circulation (2007)			68,544

Station DMA Total	Cable TV Households	Non-cable TV Households	Total TV Households
Estimated Station Totals *	105,160	61,060	166,220
Average Weekly Circulation (2007)	75,012	37,341	112,353
Average Daily Circulation (2007)			59,939

Other DMA Total	Cable TV Households	Non-cable TV Households	Total TV Households
Estimated Station Totals *	53,490	16,470	69,960
Average Weekly Circulation (2007)	24,487	2,140	26,627
Average Daily Circulation (2007)			8,605

*Estimated station totals are sums of the Nielsen TV and Cable TV household estimates for each county in which the station registers viewing of more than 5% as per the Nielsen Survey Methods.

KSNT-DT

Ch. 28

Network Service: CW, NBC.

Licensee: Montecito Television License Corp. of Topeka, 559 San Ysidro Rd, Ste 1, Montecito, CA 93108.

Studio: 66835 NW US Hwy 24, Topeka, KS 66618.

Mailing Address: PO Box 2700, Topeka, KS 66601.

Phone: 785-582-4000. **Fax:** 785-582-4783.

E-mail: cgoode@ksnt.com

Web Site: http://www.ksnt.com

Technical Facilities: Channel No. 28 (554-560 MHz). Authorized power: 16-kw max. visual, aural. Antenna: 1050-ft above av. terrain, 1122-ft. above ground, 2021-ft. above sea level.

Latitude	39°	05'	34"
Longitude	95°	47'	04"

Note: Latitude and longitude coordinates shown are based on the North American Datum of 1927 (NAD 27) as currently required by the Mass Media Bureau of the FCC.

Multichannel TV Sound: Stereo only.

Satellite Earth Stations: Transmitter Thales; RCA Americom, 3-meter Ku-band; Harris, 4.6-meter Ku-band; Harris, 11-meter Ku-band; Scientific-Atlanta, M/A-Com, Harris receivers.

News Service: NBC.

Ownership: Montecito Broadcast Group LLC (Group Owner).

Began Operation: Station operating; no on-air date

Represented (legal): Latham & Watkins.

Represented (sales): Harrington Righter & Parsons Inc. (HRP).

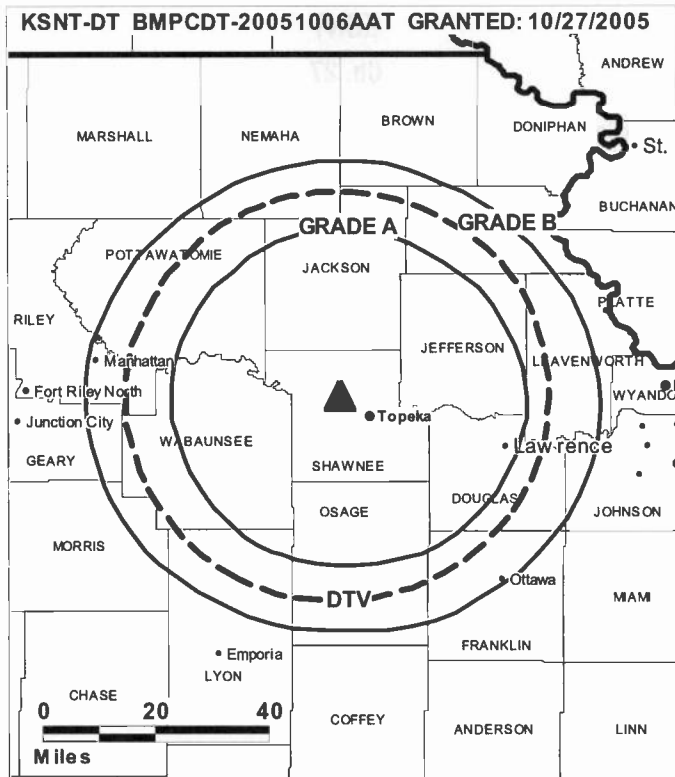
Personnel:

Jean Turnbough, Vice President & General Manager.

Nate Hill, News Director.

Doug Overla, Chief Engineer.

Connie Goodson, Business Manager.



© 2008 Warren Communications News

Ann Yoder, Programming Assistant.

Ann Yoder, Programming Assistant.

Gary Lindberg, Traffic Coordinator.

City of License: Topeka. **Station DMA:** Topeka, KS. **Rank:** 139.

Nielsen Data: Not available.

KTKA-DT

Ch. 48

Network Service: ABC.

Licensee: Free State Communications LLC, 609 New Hampshire, Lawrence, KS 66044.

Studio: 2121 S.W. Chelsea Dr., Topeka, KS 66604.

Mailing Address: PO Box 4949, Topeka, KS 66604.

Phone: 785-273-4949. **Fax:** 785-273-7811.

E-mail: mcaudle@ktka.tv

Web Site: <http://www.ktka.tv>

Technical Facilities: Channel No. 48 (674-680 MHz). Authorized power: 55-kw max. visual, aural. Antenna: 1480-ft above av. terrain, 1416-ft. above ground, 2526-ft. above sea level.

Latitude	39°	01'	34"
Longitude	95°	55'	01"

Note: Latitude and longitude coordinates shown are based on the North American Datum of 1927 (NAD 27) as currently required by the Mass Media Bureau of the FCC.

Ownership: Free State Communications LLC.

Began Operation: Station operating; no on-air date

Represented (legal): Cinnamon Mueller.

Represented (sales): Millennium Sales & Marketing.

Personnel:

Bob Fulmer, General Manager & General Sales Manager.

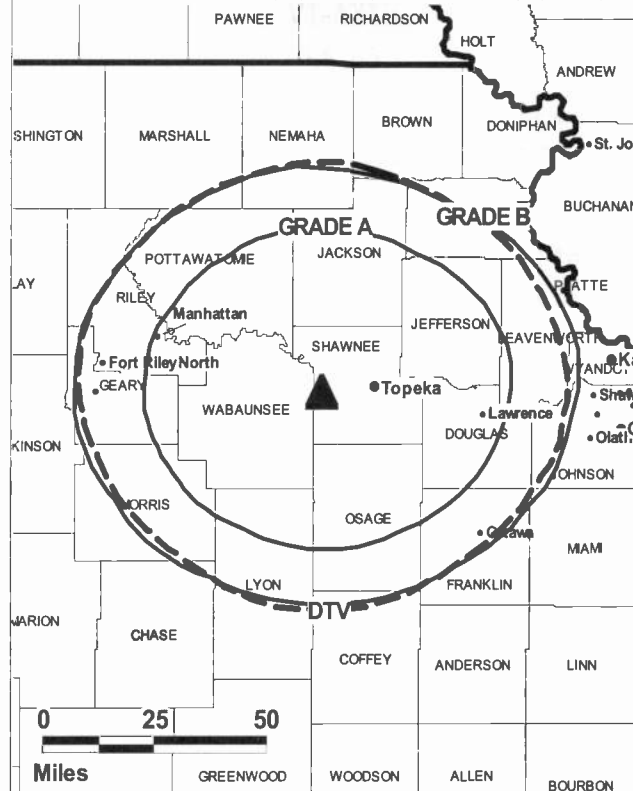
Rudy Guzman, Operations & Production Manager.

Mike Caudle, Chief Engineer.

Ellen Wheeler, Business Manager.

Ann Hodges, Program Director.

KTKA-DT BMDPDT-20060518ACS GRANTED: 6/15/2006



© 2008 Warren Communications News

Steve Drain, Creative Services & Promotion Director.

Angie Cox, Traffic Manager.

City of License: Topeka. **Station DMA:** Topeka, KS. **Rank:** 139.

Nielsen Data: Not available.

KTKA-TV
Ch. 49

Network Service: ABC.

Licensee: Free State Communications LLC, 609 New Hampshire, Lawrence, KS 66044.

Studio: 2121 S.W. Chelsea Dr., Topeka, KS 66604.

Mailing Address: PO Box 4949, Topeka, KS 66604.

Phone: 785-273-4949. **Fax:** 785-273-7811.

E-mail: mcaudle@kta.tv

Web Site: http://www.kta.tv

Technical Facilities: Channel No. 49 (680-686 MHz). Authorized power: 2690-kw max. visual, aural. Antenna: 1486-ft above av. terrain, 1416-ft. above ground, 2526-ft. above sea level.

Latitude	39°	00'1"	34"
Longitude	95°	55'	00'1"

Transmitter: 2300 W. Union Rd.

Note: Latitude and longitude coordinates shown are based on the North American Datum of 1927 (NAD 27) as currently required by the Mass Media Bureau of the FCC.

Multichannel TV Sound: Stereo only.

Satellite Earth Stations: M/A-Com, 3.7-meter C-band; Andrew, 4.5-meter C-band; Pinzone receivers.

News Service: AP.

Ownership: Free State Communications LLC.

Began Operation: June 20, 1983. Transfer of control to Larry D. Hudson approved by FCC February 11, 1985. Sale to Brechner Management Co. by Hudson approved by FCC April 28, 1986. Sale to present owner by Brechner Management Co. approved by FCC August 17, 2005.

Represented (legal): Cinnamon Mueller.

Represented (sales): Millennium Sales & Marketing.

Personnel:

Bob Fulmer, General Manager & General Sales Manager.

Rudy Guzman, Operations & Production Manager.

Mike Caudle, Chief Engineer.

Ellen Wheeler, Business Manager.

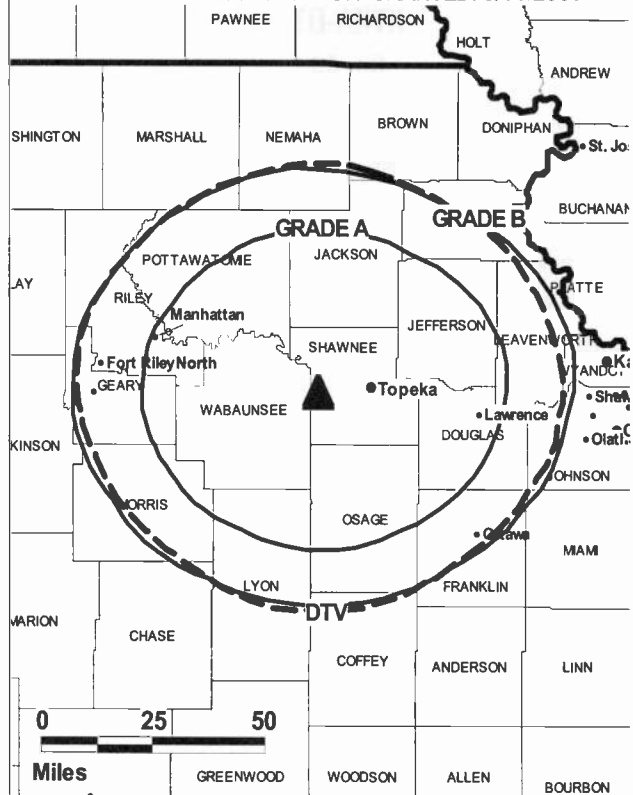
Ann Hodges, Program Director.

Steve Drain, Creative Services & Promotion Director.

Angie Cox, Traffic Manager.

City of License: Topeka. **Station DMA:** Topeka, KS. **Rank:** 139.

KTKA-TV BMLCT-20060707ACK GRANTED: 6/11/2007



© 2008 Warren Communications News

Circulation © 2007 Nielsen. Coverage based on Nielsen study.

GrandTotal	Cable TV Households	Non-cable TV Households	Total TV Households
Estimated Station Totals *	137,770	72,100	209,870
Average Weekly Circulation (2007)	55,905	29,679	85,584
Average Daily Circulation (2007)			30,482
Station DMA Total	Cable TV Households	Non-cable TV Households	Total TV Households
Estimated Station Totals *	104,260	61,060	165,320
Average Weekly Circulation (2007)	49,312	28,824	78,136
Average Daily Circulation (2007)			29,019
Other DMA Total	Cable TV Households	Non-cable TV Households	Total TV Households
Estimated Station Totals *	33,510	11,040	44,550
Average Weekly Circulation (2007)	6,593	855	7,448
Average Daily Circulation (2007)			1,463

*Estimated station totals are sums of the Nielsen TV and Cable TV household estimates for each county in which the station registers viewing of more than 5% as per the Nielsen Survey Methods.

WIBW-DT
Ch. 44

Network Service: MNT, CBS.

Licensee: Gray Television Licensee Inc., 1750 K St. NW, Suite 1200, Washington, DC 20006.

Studio: 631 S.W. Commerce Place, Topeka, KS 66615.

Mailing Address: 631 S.W. Commerce Place, Topeka, KS 66615.

Phone: 785-272-6397; 785-272-3456. **Fax:** 785-272-0117.

E-mail: promotions@wibw.com

Web Site: http://www.wibw.com

Technical Facilities: Channel No. 44 (650-656 MHz). Authorized power: 193-kw max. visual, aural. Antenna: 1244-ft above av. terrain, 1081-ft. above ground, 2381-ft. above sea level.

Latitude	39°	00'	22"
Longitude	96°	02'	57"

Note: Latitude and longitude coordinates shown are based on the North American Datum of 1927 (NAD 27) as currently required by the Mass Media Bureau of the FCC.

Ownership: Gray Television Inc. (Group Owner).

Began Operation: Station operating; no on-air date

Represented (legal): Wiley Rein.

Represented (sales): Continental Television Sales.

Personnel:

Steve Cornwell, General Manager.

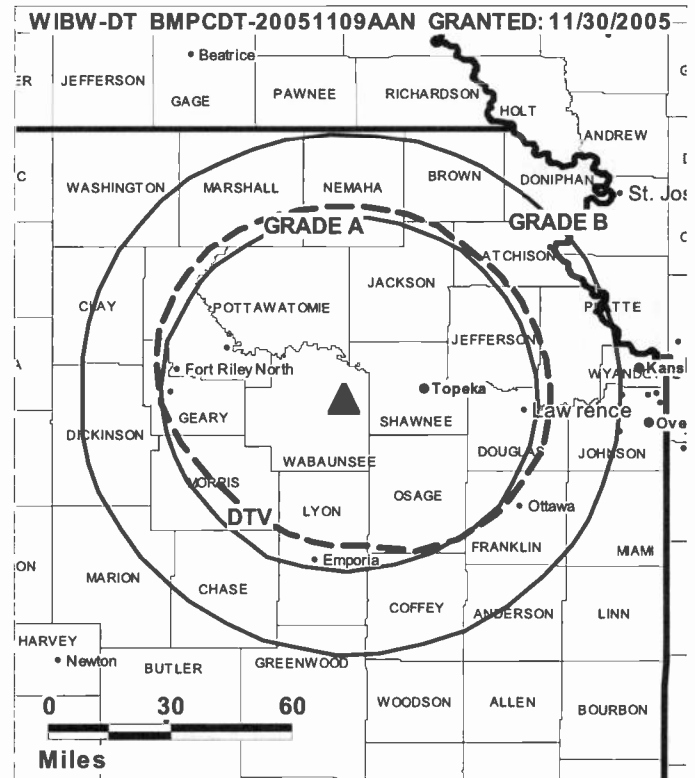
Mike Turner, Operations, Promotion & Production Manager.

Dan Hoffman, General Sales Manager.

Lisa Chapman, Local Sales Manager.

Jon Janes, News Director.

Mark Doan, Chief Engineer.



© 2008 Warren Communications News

Rick Engstrom, Business Manager.

Sharon Cole, Program Director.

Donita Mishler, Traffic Manager.

City of License: Topeka. **Station DMA:** Topeka, KS. **Rank:** 139.

Nielsen Data: Not available.

WIBW-TV
Ch. 13

Network Service: CBS.

Licensee: Gray Television Licensee Inc., 1750 K St. NW, Suite 1200, Washington, DC 20006.

Studio: 631 S.W. Commerce Place, Topeka, KS 66615.

Mailing Address: 631 S.W. Commerce Place, Topeka, KS 66615.

Phone: 785-272-6397. **Fax:** 785-272-0117.

E-mail: promotions@wibw.com

Web Site: http://www.wibw.com

Technical Facilities: Channel No. 13 (210-216 MHz). Authorized power: 316-kw visual, 63.5-kw aural. Antenna: 1380-ft above av. terrain, 1255-ft. above ground, 2549-ft. above sea level.

Latitude	39°	00'	18.5"
Longitude	96°	02'	57.5"

Transmitter: 18-mi. W of Topeka & 5.5-mi. S of Maple Hill, KS.

Note: Latitude and longitude coordinates shown are based on the North American Datum of 1927 (NAD 27) as currently required by the Mass Media Bureau of the FCC.

Multichannel TV Sound: Stereo only.

Satellite Earth Stations: Transmitter Harris; Simulcast, 5-meter; Microdyne, 7-meter; Simulcast, Scientific-Atlanta, RCA, Microdyne receivers.

SNG Mobile Dish: Vertex, 2.6-meter Ku-band.

News Services: CBS Newspath, AP.

Ownership: Gray Television Inc. (Group Owner).

Began Operation: November 15, 1953. Sale to Stauffer Communications Inc. by Capper Publications approved by FCC December 19, 1956 (Television Digest, Vol. 12:51). Sale to Morris Communications by Stauffer approved by FCC May 2, 1995 (Vol. 34:32). Sale to Benedek Broadcasting Co. LLC by Morris approved by FCC April 12, 1996 (Vol. 35:49). Sale to present owner by Benedek Broadcasting Co. LLC approved by FCC August 29, 2002 (Vol. 42:14).

Represented (sales): Continental Television Sales.

Represented (legal): Wiley Rein.

Personnel:

Steve Cornwell, General Manager.

Mike Turner, Operations, Promotion & Production Manager.

Dan Hoffman, General Sales Manager.

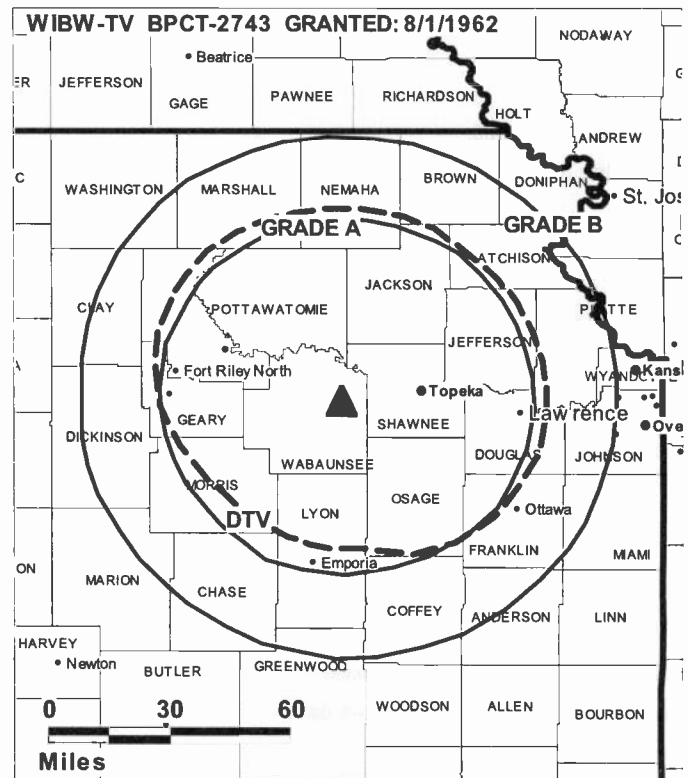
Lisa Chapman, Local Sales Manager.

Jon Janes, News Director.

Mark Doan, Chief Engineer.

Rick Engstrom, Business Manager.

Sharon Cole, Program Director.



© 2008 Warren Communications News

Donita Mishler, Traffic Manager.

City of License: Topeka. **Station DMA:** Topeka, KS. **Rank:** 139.

Circulation © 2007 Nielsen, Coverage based on Nielsen study.

GrandTotal	Cable TV Households	Non-cable TV Households	Total TV Households
Estimated Station Totals *	166,730	95,820	262,550
Average Weekly Circulation (2007)	94,753	46,184	140,937
Average Daily Circulation (2007)			79,637

Station DMA Total	Cable TV Households	Non-cable TV Households	Total TV Households
Estimated Station Totals *	105,160	61,060	166,220
Average Weekly Circulation (2007)	76,545	42,417	118,962
Average Daily Circulation (2007)			71,390

Other DMA Total	Cable TV Households	Non-cable TV Households	Total TV Households
Estimated Station Totals *	61,570	34,760	96,330
Average Weekly Circulation (2007)	18,208	3,767	21,975
Average Daily Circulation (2007)			8,247

*Estimated station totals are sums of the Nielsen TV and Cable TV household estimates for each county in which the station registers viewing of more than 5% as per the Nielsen Survey Methods.

KAKE-DT

Ch. 21

Network Service: ABC.

Licensee: Gray Television Licensee Inc., 1750 K St. NW, Suite 1200, Washington, DC 20006.

Studio: 1500 N. West St., Wichita, Ks 67207.

Mailing Address: 1500 N. West St., Wichita, KS 67203.

Phone: 316-943-4221. **Fax:** 316-943-5943.

E-mail: tcole@kake.com

Web Site: http://www.kake.com

Technical Facilities: Channel No. 21 (512-518 MHz). Authorized power: 850-kw max. visual, aural. Antenna: 1016-ft above av. terrain, 1035-ft. above ground, 2405-ft. above sea level.

Latitude	37°	46'	53"
Longitude	97°	31'	08"

Note: Latitude and longitude coordinates shown are based on the North American Datum of 1927 (NAD 27) as currently required by the Mass Media Bureau of the FCC.

Ownership: Gray Television Inc. (Group Owner).

Began Operation: August 7, 2002. High Definition.

Represented (legal): Wiley Rein.

Represented (sales): Continental Television Sales.

Personnel:

Terry Cole, President & General Manager.

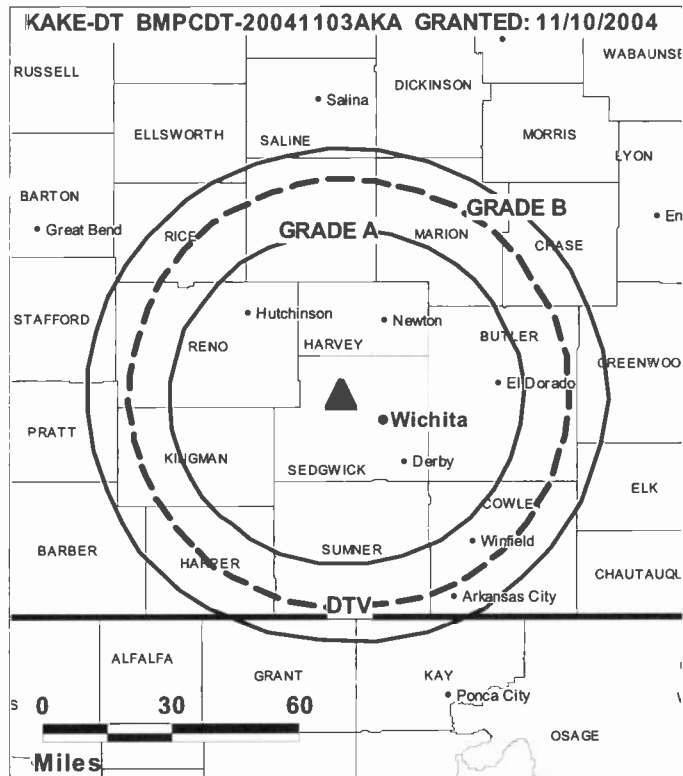
Patrick Myers, Operations & Production Manager.

Dan Wall, General Sales Manager.

George Brown, Local Sales Manager.

Glen Horn, News Director.

Dale Morrell, Chief Engineer.



Joseph Miller, Business Manager.

Bryan Frye, Marketing & Promotion Director.

Vicki Heckman, Traffic Manager.

City of License: Wichita. **Station DMA:** Wichita-Hutchinson, KS. **Rank:** 69.

Nielsen Data: Not available.

KAKE-TV

Ch. 10

(Operates satellites KLBV, Colby; KUPK-TV, Garden City)

Network Service: ABC.

Licensee: Gray Television Licensee Inc., 1750 K St. NW, Suite 1200, Washington, DC 20006.

Studio: 1500 N. West St., Wichita, KS 67203.

Mailing Address: 1500 N. West St., Wichita, KS 67203.

Phone: 316-943-4221. **Fax:** 316-943-5493.

E-mail: tcoble@kake.com

Web Site: http://www.kake.com

Technical Facilities: Channel No. 10 (192-198 MHz). Authorized power: 316-kw visual, 44.7-kw aural. Antenna: 1016-ft above av. terrain, 1035-ft. above ground, 2405-ft. above sea level.

Latitude	37°	46'	53"
Longitude	97°	31'	08"

Transmitter: W. 53rd St.

Note: Latitude and longitude coordinates shown are based on the North American Datum of 1927 (NAD 27) as currently required by the Mass Media Bureau of the FCC.

Multichannel TV Sound: Stereo only.

Satellite Earth Stations: Transmitter RCA; AFC, 3.7-meter Ku-band; Andrew, 4.5-meter C-band; Andrew, 5.6-meter Ku-band; Scientific-Atlanta, 7-meter C-band; Andrew, 7.3-meter C-band; Scientific-Atlanta, M/A-Com, Avantek receivers.

SNG Mobile Dish: Dalsat/Andrew, 3.7-meter Ku-band.

News Services: AP, Conus.

Ownership: Gray Television Inc. (Group Owner).

Began Operation: October 19, 1954. Sale to Chronicle Publishing Co. by KAKE-TV & Radio approved by FCC January 21, 1980 (Television Digest, Vol. 19:14). Station, along with Chronicle's KLBV, KUPK-TV & WOWT, were acquired by LIN Television; and then swapped for Benedek Broadcasting's WWLP. FCC approved deal March 23, 2000. Sale to present owner by Benedek Broadcasting Co. LLC approved by FCC August 29, 2002 (Vol. 42:14).

Represented (sales): Continental Television Sales.

Represented (legal): Wiley Rein.

Personnel:

Terry Cole, President & General Manager.

Patrick Myers, Operations & Production Manager.

Dan Wall, General Sales Manager.

George Brown, Local Sales Manager.

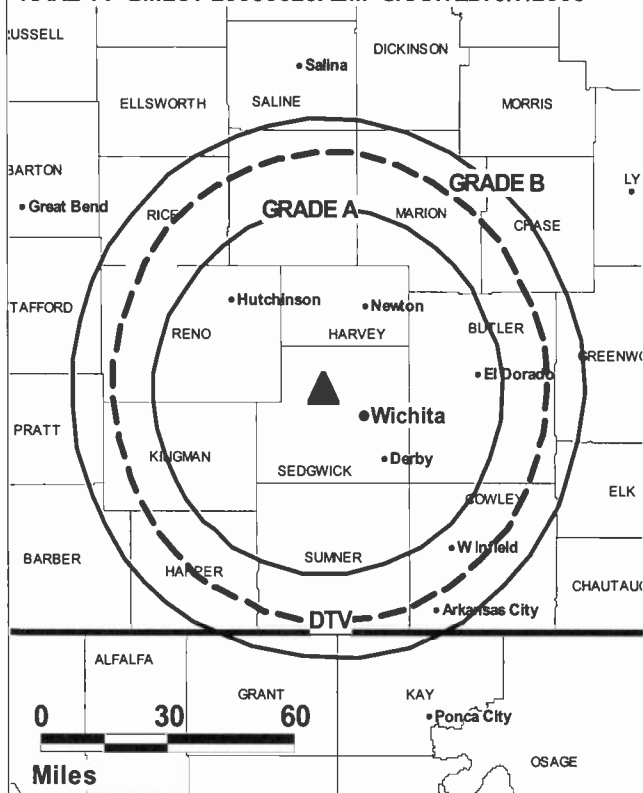
Glen Horn, News Director.

Dale Morrell, Chief Engineer.

Joseph Miller, Business Manager.

Bryan Frye, Marketing & Promotion Director.

KAKE-TV BMLCT-20050623ABM GRANTED: 9/7/2005



© 2008 Warren Communications News

Vicki Heckman, Traffic Manager.

City of License: Wichita. **Station DMA:** Wichita-Hutchinson, KS. **Rank:** 69.

Circulation © 2007 Nielsen. Coverage based on Nielsen study.

GrandTotal	Cable TV Households	Non-cable TV Households	Total TV Households
Estimated Station Totals *	240,410	144,940	385,350
Average Weekly Circulation (2007)	161,515	85,222	246,737
Average Daily Circulation (2007)			117,250
Station DMA Total	Cable TV Households	Non-cable TV Households	Total TV Households
Estimated Station Totals *	224,920	140,520	365,440
Average Weekly Circulation (2007)	157,262	84,920	242,182
Average Daily Circulation (2007)			116,241
Other DMA Total	Cable TV Households	Non-cable TV Households	Total TV Households
Estimated Station Totals *	15,490	4,420	19,910
Average Weekly Circulation (2007)	4,253	302	4,555
Average Daily Circulation (2007)			1,009

*Estimated station totals are sums of the Nielsen TV and Cable TV household estimates for each county in which the station registers viewing of more than 5% as per the Nielsen Survey Methods.

KSAS-DT

Ch. 26

(Operates satellite KAAS-DT, Salina)

Network Service: FOX.

Licensee: Clear Channel Broadcasting Licenses Inc., 2625 S Memorial Dr, Ste A, Tulsa, OK 74129.

Studio: 316 N. West St., Wichita, KS 67203.

Mailing Address: 316 N. West St., Wichita, KS 67203.

Phone: 210-822-2828; 316-942-2424. **Fax:** 316-942-8927.

E-mail: kcornish@clearchannel.com

Web Site: <http://www.foxkansas.com>

Technical Facilities: Channel No. 26 (542-548 MHz). Authorized power: 350-kw visual, aural. Antenna: 994-ft above av. terrain, 1004-ft. above ground, 2372-ft. above sea level.

Latitude	37°	46'	40"
Longitude	97°	30'	37"

Note: Latitude and longitude coordinates shown are based on the North American Datum of 1927 (NAD 27) as currently required by the Mass Media Bureau of the FCC.

LMA: Local marketing agreement with KMTW-DT (MNT), Hutchinson.

Ownership: Clear Channel Communications Inc. (Group Owner).

Began Operation: November 1, 2002. Standard and High Definition.

Represented (legal): Wiley Rein.

Represented (sales): Millennium Sales & Marketing.

Personnel:

Kent Cornish, General Manager.

Jeff McCausland, General Sales Manager.

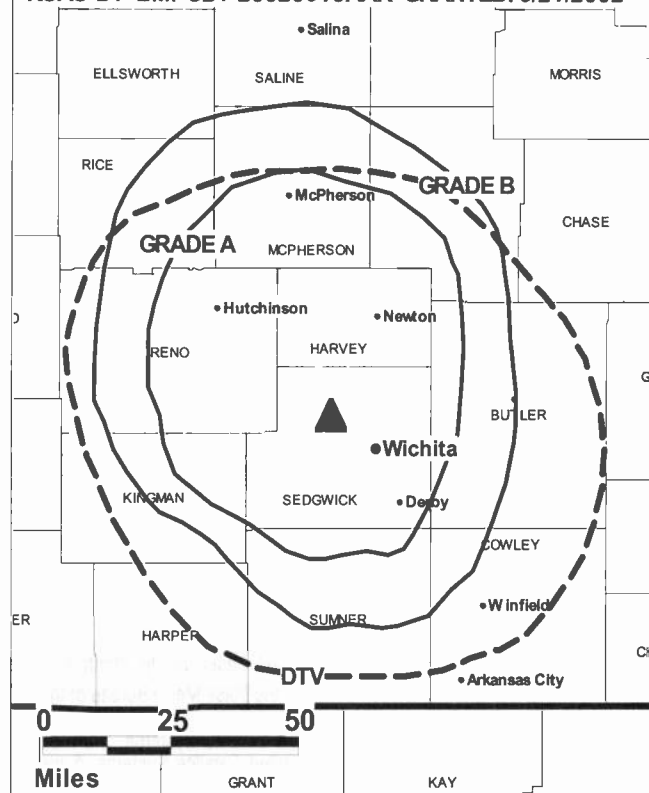
Jim Hanning, National Sales Manager.

David Caruso, Chief Engineer.

Claudia Reese, Business Manager.

Fatma Al-Tamim, Program Director.

KSAS-DT BMPCDT-20020613AAK GRANTED: 6/21/2002



© 2008 Warren Communications News

Shawn Wheat, Promotion Coordinator.

Ken Whitney, Production Manager.

Denice Petty, Traffic Manager.

Tom Gateway, Public Service Director.

City of License: Wichita. **Station DMA:** Wichita-Hutchinson, KS. **Rank:** 69.

Nielsen Data: Not available.

KSAS-TV

Ch. 24

(Operates satellites KOCW, Hoisington; KAAS-TV, Salina)

Network Service: FOX.

Licensee: Clear Channel Broadcasting Licenses Inc., 2625 S Memorial Dr, Ste A, Tulsa, OK 74129.

Studio: 316 N. West St., Wichita, KS 67203.

Mailing Address: 316 N. West St., Wichita, KS 67203.

Phone: 316-942-2424; 800-864-6575. **Fax:** 316-942-8927.

E-mail: kcomish@clearchannel.com

Web Site: http://www.foxkansas.com

Technical Facilities: Channel No. 24 (530-536 MHz). Authorized power: 3310-kw max. & 2009-kw horizontal visual, 331-kw & 200.9-kw horizontal aural. Antenna: 1119-ft above av. terrain, 1129-ft. above ground, 2497-ft. above sea level.

Latitude	37°	46'	40"
Longitude	97°	30'	37"

Transmitter: S of Hwy. 296, 1.4-mi. E of Colwich.

Note: Latitude and longitude coordinates shown are based on the North American Datum of 1927 (NAD 27) as currently required by the Mass Media Bureau of the FCC.

Satellite Earth Stations: Transmitter RCA; United Satellite Systems, 3.8-meter C-band; RCA Americom, 3.8-meter C-band; United Satellite Systems, 5-meter C-band; Scientific-Atlanta, M/A-Com receivers.

LMA: Local marketing agreement with KMTW (M), Hutchinson.

Ownership: Clear Channel Communications Inc. (Group Owner).

Began Operation: August 24, 1985. Sale to Newport Television LLC pending.

Represented (sales): Millennium Sales & Marketing.

Represented (legal): Wiley Rein.

Personnel:

Kent Cornish, General Manager.

Jeff McCausland, General Sales Manager.

Jim Hanning, National Sales Manager.

David Caruso, Chief Engineer.

Claudia Reese, Business Manager.

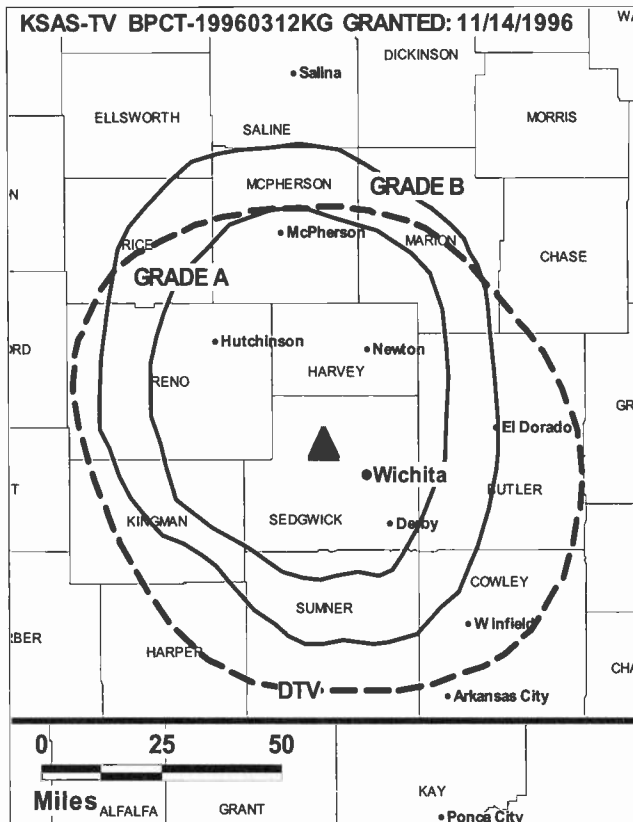
Fatma Al-Tamim, Program Director.

Shawn Wheat, Promotion Coordinator.

Ken Whitney, Production Manager.

Denice Petty, Traffic Manager.

Tom Gateway, Public Service Director.



© 2008 Warren Communications News

City of License: Wichita. **Station DMA:** Wichita-Hutchinson, KS. **Rank:** 69.

Circulation © 2007 Nielsen. Coverage based on Nielsen study.

GrandTotal	Cable TV Households	Non-cable TV Households	Total TV Households
Estimated Station Totals *	246,010	139,970	385,980
Average Weekly Circulation (2007)	121,171	67,958	189,129
Average Daily Circulation (2007)			66,870
Station DMA Total	Cable TV Households	Non-cable TV Households	Total TV Households
Estimated Station Totals *	231,340	139,970	371,310
Average Weekly Circulation (2007)	119,822	67,958	187,780
Average Daily Circulation (2007)			66,517
Other DMA Total	Cable TV Households	Non-cable TV Households	Total TV Households
Estimated Station Totals *	14,670	0	14,670
Average Weekly Circulation (2007)	1,349	0	1,349
Average Daily Circulation (2007)			353

*Estimated station totals are sums of the Nielsen TV and Cable TV household estimates for each county in which the station registers viewing of more than 5% as per the Nielsen Survey Methods.

KSCW
Ch. 33

Network Service: CW.

Licensee: Sunflower Broadcasting Inc., 2815 E 37th St N, Wichita, KS 67219.

Studio: 200 W. Douglas Ave., 7th Floor, Wichita, KS 67202.

Mailing Address: 200 W. Douglas Ave., 7th Floor, Wichita, KS 67202.

Phone: 316-303-0700; 888-250-4988. **Fax:** 316-303-0160.

E-mail: elassberg@wbkansas.com

Web Site: <http://www.kansascw.com>

Technical Facilities: Channel No. 33 (584-590 MHz). Authorized power: 2300-kw max. visual, aural. Antenna: 1076-ft above av. terrain, 1076-ft. above ground, 2461-ft. above sea level.

Latitude	37°	48'	01"
Longitude	97°	31'	29"

Note: Latitude and longitude coordinates shown are based on the North American Datum of 1927 (NAD 27) as currently required by the Mass Media Bureau of the FCC.

Ownership: Schurz Communications Inc. (Group Owner).

Began Operation: August 5, 1999. Sale to present owner by Banks Broadcasting Inc. approved by FCC July 9, 2007. Sale to Banks Broadcasting Inc. by Turner Communications Inc. (Marcia T. Turner) approved by FCC October 3, 2000. Sale to Turner Communications Inc. by Wichita Communications approved by FCC March 25, 1999.

Represented (legal): Wilmer Cutler Pickering Hale & Dorr LLP.

Represented (sales): Petry Television Inc.

Personnel:

Eric Lassberg, General Manager.

Martin Heffner, Chief Engineer.

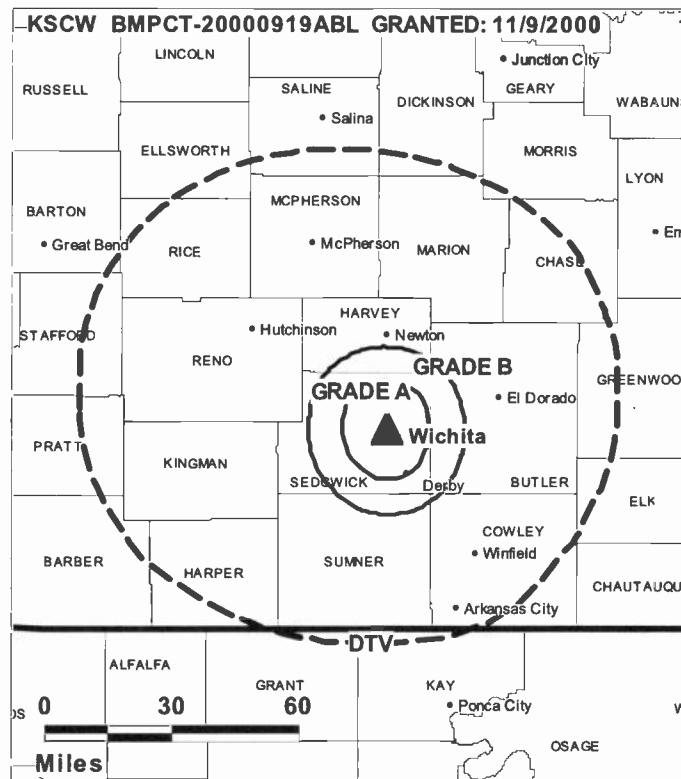
Lisa Bryce, Traffic Manager.

City of License: Wichita. **Station DMA:** Wichita-Hutchinson, KS. **Rank:** 69.



FULLY SEARCHABLE • CONTINUOUSLY UPDATED • DISCOUNT RATES FOR PRINT PURCHASERS

For more information call 800-771-9202 or visit www.warren-news.com



© 2008 Warren Communications News

Circulation © 2007 Nielsen. Coverage based on Nielsen study.

GrandTotal	Cable TV Households	Non-cable TV Households	Total TV Households
Estimated Station Totals *	254,410	132,220	386,630
Average Weekly Circulation (2007)	77,418	41,217	118,635
Average Daily Circulation (2007)			35,108
Station DMA Total	Cable TV Households	Non-cable TV Households	Total TV Households
Estimated Station Totals *	251,570	132,220	383,790
Average Weekly Circulation (2007)	77,001	41,217	118,218
Average Daily Circulation (2007)			35,083
Other DMA Total	Cable TV Households	Non-cable TV Households	Total TV Households
Estimated Station Totals *	2,840	0	2,840
Average Weekly Circulation (2007)	417	0	417
Average Daily Circulation (2007)			25

*Estimated station totals are sums of the Nielsen TV and Cable TV household estimates for each county in which the station registers viewing of more than 5% as per the Nielsen Survey Methods.

KSCW-DT

Ch. 31

Network Service: CW.

Grantee: Sunflower Broadcasting Inc., 2815 E 37th St N, Wichita, KS 67219.

Studio: 200 W. Douglas Ave., 7th Floor, Wichita, KS 67202.

Mailing Address: 250 W. Douglas Ave., 7th Floor, Wichita, KS 67202.

Phone: 316-303-0700; 888-250-4988. **Fax:** 316-303-0160.

E-mail: elassberg@wbkansas.com

Web Site: <http://www.kansascw.com>

Technical Facilities: Channel No. 31 (572-578 MHz). Authorized power: 1000-kw max. visual, aural. Antenna: 1132-ft above av. terrain, 1132-ft. above ground, 2516-ft. above sea level.

Latitude	37°	48'	01"
Longitude	97°	31'	29"

Note: Latitude and longitude coordinates shown are based on the North American Datum of 1927 (NAD 27) as currently required by the Mass Media Bureau of the FCC.

Ownership: Schurz Communications Inc. (Group Owner).

Began Operation: April 29, 2002. Standard Definition.

Represented (legal): Wilmer Cutler Pickering Hale & Dorr LLP.

Represented (sales): Petry Television Inc.

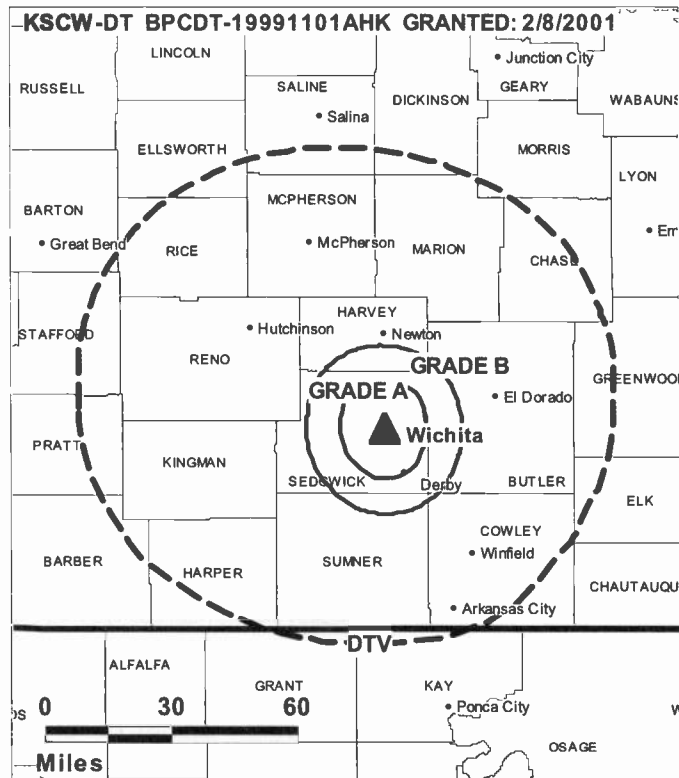
Personnel:

Eric Lassberg, General Manager.

Martin Heffner, Chief Engineer.

Lisa Bryce, Traffic Manager.

City of License: Wichita. **Station DMA:** Wichita-Hutchinson, KS. **Rank:** 69.



© 2008 Warren Communications News

Nielsen Data: Not available.

KSNW

Ch. 3

(Operates satellites KSNK, Great Bend; KSNG, Garden City; KSNK, McCook)

Network Service: NBC.

Licensee: Montecito Television License Corp. of Wichita, 559 San Ysidro Rd, Ste 1, Montecito, CA 93108.

Studio: 833 N. Main St., Wichita, KS 67203.

Mailing Address: 833 N. Main St., Wichita, KS 67203.

Phone: 316-265-3333. **Fax:** 316-292-1197.

E-mail: generalmanager@ksn.com

Web Site: http://www.ksn.com

Technical Facilities: Channel No. 3 (60-66 MHz). Authorized power: 100-kw visual, aural. Antenna: 984-ft above av. terrain, 1004-ft. above ground, 2369-ft. above sea level.

Latitude 37° 46' 25"
Longitude 97° 30' 54"

Holds CP for change to 996-ft above av. terrain, 1015-ft. above ground, 2383-ft. above sea level; BPCT-20030930BCM.

Note: Latitude and longitude coordinates shown are based on the North American Datum of 1927 (NAD 27) as currently required by the Mass Media Bureau of the FCC.

Multichannel TV Sound: Stereo only.

Satellite Earth Stations: Transmitter RCA; Harris, 3-meter; Superior, 3.6-meter Ku-band; RCA Americom, 3.6-meter; Scientific-Atlanta, 4.6-meter; Harris, 6-meter; Standard Communications, Scientific-Atlanta, Microdyne, Harris receivers.

SNG Mobile Dish: DX Communications, .

News Services: AP, NBC News Channel, KSN, Conus.

Ownership: Montecito Broadcast Group LLC (Group Owner).

Began Operation: September 1, 1955. Sale to The Standard Corp. approved by FCC December 30, 1980. Sale to SJL of Kansas Corp. by Standard Corp. approved by FCC August 8, 1988. Sale to Lee Enterprises Inc. by SJL of Kansas Corp. approved by FCC June 27, 1995. Transfer to Emmis Communications Corp. by Lee Enterprises Inc. approved by FCC September 27, 2000. Sale to present owner by Emmis Communications Corp. approved by FCC December 19, 2005. Transfer to New Vision Television LLC pends.

Represented (sales): TeleRep Inc.

Represented (legal): Latham & Watkins.

Personnel:

Shawn Oswald, Vice President & General Manager.

Dan Hogan, Local Sales Manager.

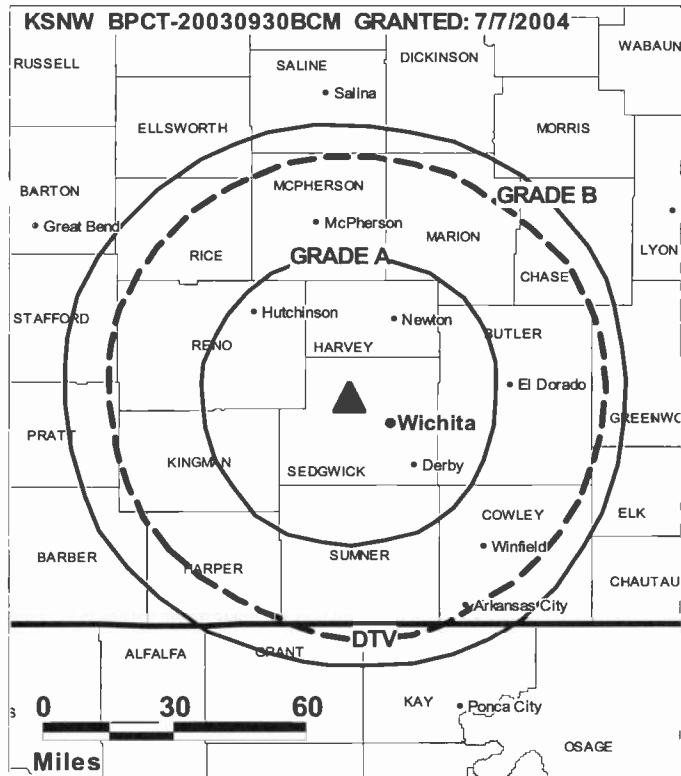
Becky Swan, National Sales Manager.

Todd Spessard, News Director.

Dave Rickels, Chief Engineer.

Georgianna Mattke, Business Manager.

Betty Erickson, Program Director.



© 2008 Warren Communications News

David Bell, Promotion Director.

David Thornton, Production Director.

City of License: Wichita. **Station DMA:** Wichita-Hutchinson, KS. **Rank:** 69.

Circulation © 2007 Nielsen. Coverage based on Nielsen study.

GrandTotal	Cable TV Households	Non-cable TV Households	Total TV Households
Estimated Station Totals *	217,550	143,110	360,660
Average Weekly Circulation (2007)	141,301	76,402	217,703
Average Daily Circulation (2007)			105,000
Station DMA Total	Cable TV Households	Non-cable TV Households	Total TV Households
Estimated Station Totals *	187,940	141,030	328,970
Average Weekly Circulation (2007)	138,331	76,261	214,592
Average Daily Circulation (2007)			104,341
Other DMA Total	Cable TV Households	Non-cable TV Households	Total TV Households
Estimated Station Totals *	29,610	2,080	31,690
Average Weekly Circulation (2007)	2,970	141	3,111
Average Daily Circulation (2007)			659

*Estimated station totals are sums of the Nielsen TV and Cable TV household estimates for each county in which the station registers viewing of more than 5% as per the Nielsen Survey Methods.

KSNW-DT

Ch. 45

Network Service: NBC.

Licensee: Montecito Television License Corp. of Wichita, 559 San Ysidro Rd, Ste 1, Montecito, CA 93108.

Studio: 833 N. Main St., Wichita, KS 67203.

Mailing Address: 833 N. Main St., Wichita, KS 67203.

Phone: 316-265-3333; 316-292-1111. **Fax:** 316-292-1197.

E-mail: generalmanager@ksn.com

Web Site: http://www.ksn.com

Technical Facilities: Channel No. 45 (656-662 MHz). Authorized power: 891-kw max. visual, aural. Antenna: 1024-ft above av. terrain, 1043-ft. above ground, 2410-ft. above sea level.

Latitude	37°	46'	26"
Longitude	97°	30'	51"

Note: Latitude and longitude coordinates shown are based on the North American Datum of 1927 (NAD 27) as currently required by the Mass Media Bureau of the FCC.

Ownership: Montecito Broadcast Group LLC (Group Owner).

Began Operation: Station operating; no on-air date

Represented (legal): Latham & Watkins.

Represented (sales): TeleRep Inc.

Represented (engineering): Cavell, Mertz & Associates Inc.

Personnel:

Shawn Oswald, Vice President & General Manager.

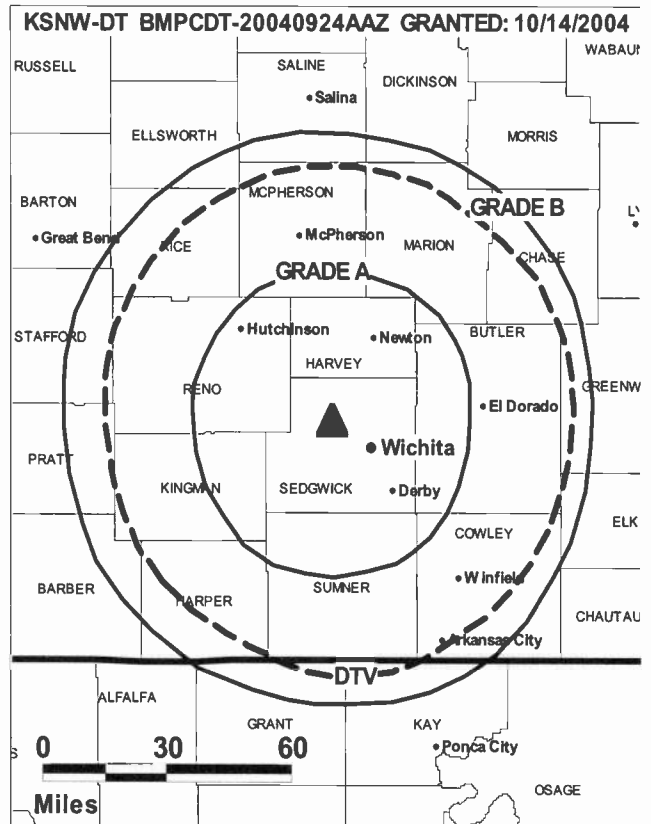
Dan Hogan, Local Sales Manager.

Becky Swan, National Sales Manager.

Todd Spessard, News Director.

Dave Rickels, Chief Engineer.

Georgianna Mattke, Business Manager.



© 2008 Warren Communications News

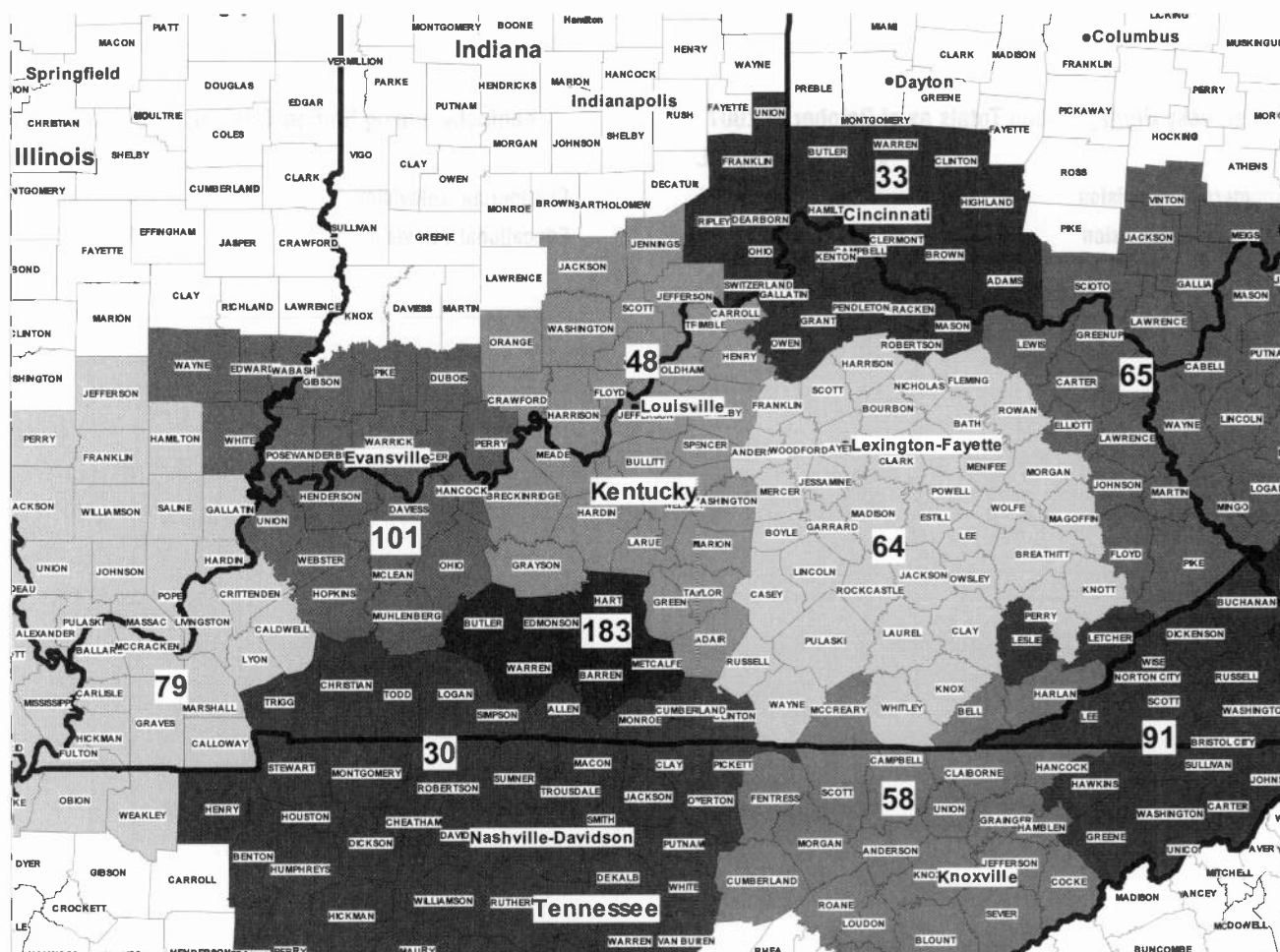
Betty Erickson, Program Director.

David Bell, Promotion Director.

David Thornton, Production Director.

City of License: Wichita. **Station DMA:** Wichita-Hutchinson, KS. **Rank:** 69.

Nielsen Data: Not available.



© 2008 Warren Communications News

MARKET	NIELSEN DMA TV HOUSEHOLDS	RANK	MARKET AREA COMMERCIAL STATIONS
Nashville, TN	966,170	30	WHTN (39); WHTN-DT (38); WJFB (66); WJFB-DT (44); WKRN-DT (27); WKRN-TV (2); WNAB (58); WNAB-DT (23); WNPX (28); WNPX-DT (36); WPGD-DT (51); WPGD-TV (50); WSMV-DT (10); WSMV-TV (4); WTVF (5); WTVF-DT (56); WUXP-DT (21); WUXP-TV (30); WZTV (17); WZTV-DT (15)
Cincinnati, OH	904,340	33	WCPO-DT (10); WCPO-TV (9); WKRC-DT (31); WKRC-TV (12); WLWT (5); WLWT-DT (35); WSTR-DT (33); WSTR-TV (64); WXIX-DT (29); WXIX-TV (19)
Louisville, KY	657,180	48	WAVE (3); WAVE-DT (47); WBKI-DT (19); WBKI-TV (34); WBNA (21); WBNA-DT (8); WDRB (41); WDRB-DT (49); WHAS-DT (55); WHAS-TV (11); WLKY-DT (26); WLKY-TV (32); WMYO (58); WMYO-DT (51)
Knoxville, TN	534,410	58	WAGV (44); WAGV-DT (51); WATE-DT (26); WATE-TV (6); WBIR-DT (31); WBIR-TV (40); WBXX-DT (50); WBXX-TV (20); WMAK-DT (7); WPXX (54); WPXX-DT (23); WTNZ (43); WTNZ-DT (34); WVLR (48); WVLT-DT (30); WVLT-TV (8)
Lexington, KY	490,530	64	WDKY-DT (4); WDKY-TV (56); WKYT-DT (13); WKYT-TV (27); WLEX-DT (39); WLEX-TV (18); WLJC-DT (7); WTVQ-DT (40); WTVQ-TV (36); WUPX-DT (21); WUPX-TV (67); WYMT-DT (12); WYMT-TV (57)
Charleston-Huntington, WV	476,680	65	WCHS-DT (41); WCHS-TV (8); WLPX-DT (39); WLPX-TV (29); WOWK-DT (47); WOWK-TV (13); WQCW (30); WQCW-DT (17); WSAZ-DT (23); WSAZ-TV (3); WTSF (61); WTSF-DT (44); WVAH-DT (19); WVAH-TV (11)
Paducah, KY-Cape Girardeau-Harrisburg, MO-Mount Vernon, IL	390,130	79	KBSI (23); KBSI-DT (22); KFVS-DT (57); KFVS-TV (12); KPOB-TV (15); WDKA (49); WDKA-DT (50); WPSD-DT (32); WPSD-TV (6); WSIL-DT (34); WSIL-TV (3); WTCN (27); WTCT-DT (17)
Tri-Cities (Bristol, VA-Kingsport-Johnson City, TN)	328,970	91	WCYB-DT (28); WCYB-TV (5); WEMT (39); WEMT-DT (38); WJHL-DT (58); WJHL-TV (11); WKPT-DT (27); WKPT-TV (19); WLFQ-DT (49)
Evansville, IN	290,060	101	WAZE-DT (20); WAZE-TV (19); WEHT (25); WEHT-DT (59); WEWV (44); WEWV-DT (45); WFIE (14); WFIE-DT (46); WTVW (7); WTVW-DT (28)
Bowling Green, KY	79,100	183	WBKO (13); WBKO-DT (33); WNKY-DT (16); WNKY-TV (40)

(Continued on next page)

Kentucky Digital Station Totals as of October 1, 2007

	VHF	UHF	TOTAL
Commercial Television	5	16	21
Educational Television	0	17	17
	5	33	38

Kentucky Analog Station Totals as of October 1, 2007

	VHF	UHF	TOTAL
Commercial Television	4	16	20
Educational Television	0	17	17
	4	33	37

WTSF

Ch. 61

Network Service: IND.

Grantee: Tri-State Family Broadcasting Inc., PO Box 2320, Ashland, KY 41105-2320.

Studio: 3100 Bath Ave., Ashland, KY 41101.

Mailing Address: PO Box 2320, Ashland, KY 41105.

Phone: 606-329-2700. Fax: 606-324-9256.

E-mail: richard.clifton@wtsftv.com

Technical Facilities: Channel No. 61 (752-758 MHz). Authorized power: 1963-kw max. & 1610-kw horizontal visual, 196.3-kw & 161-kw horizontal aural. Antenna: 631-ft above av. terrain, 499-ft. above ground, 1352-ft. above sea level.

Latitude 38° 25' 11"
Longitude 82° 24' 06"

Transmitter: Rotary Park, Huntington, WV.

Digital Facilities: Channel No. 44 (650-656 MHz). Power: 50-kw max. visual. Antenna: 571-ft above av. terrain, 421-ft. above ground, 1264-ft. above sea level.

Latitude 38° 25' 11"
Longitude 82° 24' 06"

FCC Digital File Number: BPCDT-20000501AEQ. Granted: October 18, 2001.

Note: Latitude and longitude coordinates shown are based on the North American Datum of 1927 (NAD 27) as currently required by the Mass Media Bureau of the FCC.

Satellite Earth Station: Transmitter Townsend; Paraclipse, 3.6-meter; Automation Techniques receivers.

Ownership: Tri-State Family Broadcasting Inc. (Group Owner).

Began Operation: April 30, 1983. Transfer to Word of God Fellowship Inc. from Messinger Family Trust, et al. approved by FCC April 17, 2003.

Personnel:

Richard Clifton, General Manager & Program Director.

Virgil Adkins, Engineering Director.

Tammy Underwood, Special Promotions.

Randy Fleming, Production Manager.

Beth Ellis, Traffic Manager.

City of License: Ashland. Station DMA: Charleston-Huntington, WV. Rank: 65.



© 2008 Warren Communications News

Circulation © 2007 Nielsen. Coverage based on Nielsen study.

GrandTotal	Cable TV Households	Non-cable TV Households	Total TV Households
Estimated Station Totals *	108,700	11,910	120,610
Average Weekly Circulation (2007)	11,372	638	12,010
Average Daily Circulation (2007)			2,524
Station DMA Total	Cable TV Households	Non-cable TV Households	Total TV Households
Estimated Station Totals *	104,580	11,910	116,490
Average Weekly Circulation (2007)	11,059	638	11,697
Average Daily Circulation (2007)			2,479
Other DMA Total	Cable TV Households	Non-cable TV Households	Total TV Households
Estimated Station Totals *	4,120	0	4,120
Average Weekly Circulation (2007)	313	0	313
Average Daily Circulation (2007)			45

*Estimated station totals are sums of the Nielsen TV and Cable TV household estimates for each county in which the station registers viewing of more than 5% as per the Nielsen Survey Methods.

WTSF-DT
Ch. 44

Network Service: IND.

Grantee: Tri-State Family Broadcasting Inc., PO Box 2320, Ashland, KY 41105-2320.

Studio: 3100 Bath Ave., Ashland, KY 41101.

Mailing Address: PO Box 2320, Ashland, KY 41105.

Phone: 606-329-2700. **Fax:** 606-324-9256.

E-mail: richard.clifton@wtsftv.com

Technical Facilities: Channel No. 44 (650-656 MHz). Authorized power: 50-kw max. visual, aural. Antenna: 571-ft above av. terrain, 421-ft. above ground, 1264-ft. above sea level.

Latitude	38°	25'	11"
Longitude	82°	24'	06"

Note: Latitude and longitude coordinates shown are based on the North American Datum of 1927 (NAD 27) as currently required by the Mass Media Bureau of the FCC.

Ownership: Tri-State Family Broadcasting Inc. (Group Owner).

Began Operation: Station operating under Special Temporary Authority at 14.45-kw max. visual; no on-air date

Personnel:

Richard Clifton, General Manager & Program Director.

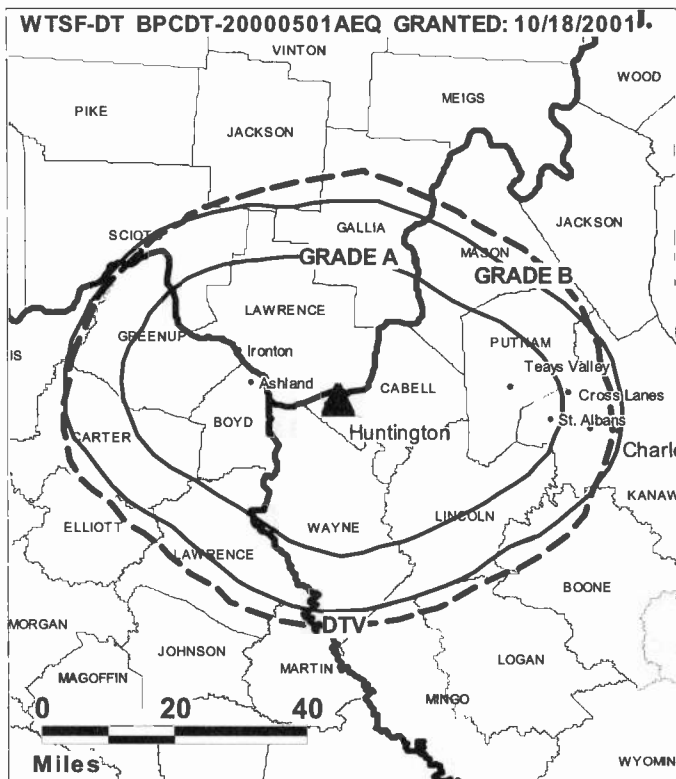
Virgil Adkins, Engineering Director.

Tammy Underwood, Special Promotions.

Randy Fleming, Production Manager.

Beth Ellis, Traffic Manager.

City of License: Ashland. **Station DMA:** Charleston-Huntington, WV. **Rank:** 65.



© 2008 Warren Communications News

Nielsen Data: Not available.

WLJC-DT
Ch. 7

Network Service: TBN.

Licensee: Hour of Harvest Inc., PO Box Y, Beattyville, KY 41311.

Studio: 219 Radio Station Loop, Beattyville, KY 41311.

Mailing Address: PO Box Y, Beattyville, KY 41311.

Phone: 606-464-3600. **Fax:** 606-464-4200.

E-mail: jonathan@wljc.com

Web Site: <http://www.wljc.com>

Technical Facilities: Channel No. 7 (174-180 MHz). Authorized power: 28-kw visual, aural. Antenna: 1055-ft above av. terrain, 972-ft. above ground, 1952-ft. above sea level.

Latitude	37°	36'	47"
Longitude	83°	40'	18"

Note: Latitude and longitude coordinates shown are based on the North American Datum of 1927 (NAD 27) as currently required by the Mass Media Bureau of the FCC.

Ownership: Hour of Harvest Inc. (Group Owner).

Began Operation: Station operating; no on-air date.

Represented (engineering): Smith & Fisher.

Personnel:

Margaret Drake, President.

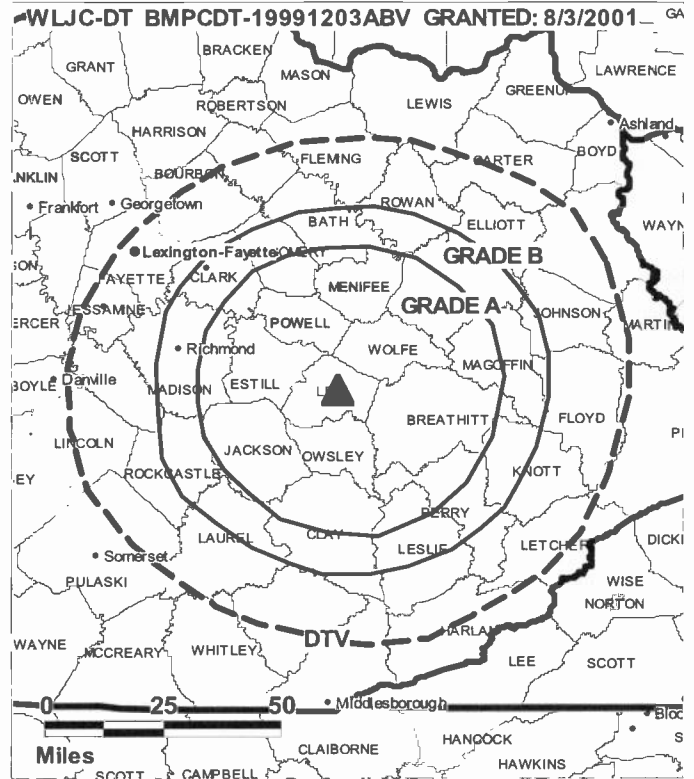
Jonathan Drake, General Manager.

Rachel Bogale, Chief Financial Officer.

Allan Mulford, Chief Engineer.

Conley Ross, Accounting Manager.

Kim Mitchell, Program & Promotion Director.



© 2008 Warren Communications News

City of License: Beattyville. **Station DMA:** Lexington, KY. **Rank:** 64.

Nielsen Data: Not available.

WLJC-TV

Ch. 65

Network Service: TBN.

Licensee: Hour of Harvest Inc., PO Box Y, Beattyville, KY 41311.

Studio: 219 Radio Station Loop, Beattyville, KY 41311.

Mailing Address: PO Box Y, Beattyville, KY 41311.

Phone: 606-464-3600. **Fax:** 606-464-4200.

E-mail: jonathon@wljc.com

Web Site: http://www.wljc.com

Technical Facilities: Channel No. 65 (776-782 MHz). Authorized power: 73.45-kw max. visual, 7.34-kw aural. Antenna: 632-ft above av. terrain, 501-ft. above ground, 1578-ft. above sea level.

Latitude	37°	36'	23"
Longitude	83°	41'	16"

Transmitter: 2.4-mi. N on Rte. 11, Beattyville.

Digital Facilities: Channel No. 7 (174-180 MHz). Power: 28-kw visual. Antenna: 1055-ft above av. terrain, 972-ft. above ground, 1952-ft. above sea level.

Latitude	37°	36'	47"
Longitude	83°	40'	18"

FCC Digital File Number: BMPDCT-19991203ABV. Granted: August 3, 2001.

Note: Latitude and longitude coordinates shown are based on the North American Datum of 1927 (NAD 27) as currently required by the Mass Media Bureau of the FCC.

Ownership: Hour of Harvest Inc. (Group Owner).

Began Operation: October 18, 1982. On July 18, 2007, station received permission from the FCC to end analog operations and operate in digital format only. Station was struck by lightning September 28, 2006 and has been silent since that date.

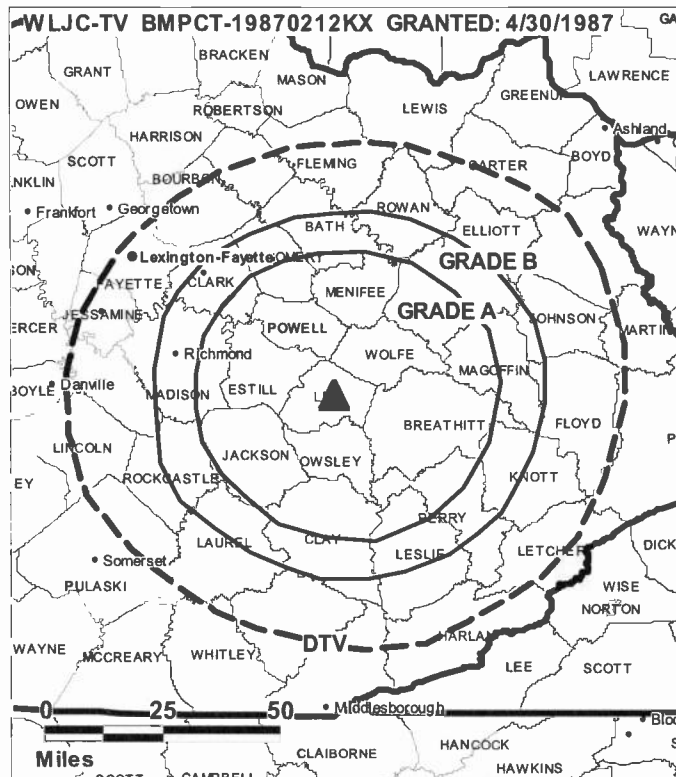
Represented (engineering): Smith & Fisher.

Personnel:

Margaret Drake, President.

Jonathan Drake, General Manager.

Rachel Bogale, Chief Financial Officer.



© 2008 Warren Communications News

Conley Ross, Accounting Manager.

Kim Mitchell, Program & Promotion Director.

Allan Mulford, Chief Engineer.

City of License: Beattyville. **Station DMA:** Lexington, KY. **Rank:** 64.

Nielsen Data: Not available.

Kentucky — Bowling Green

WBKO

Ch. 13

Network Service: ABC.

Licensee: Gray Television Licensee Inc., 1750 K St. NW, Suite 1200, Washington, DC 20006.

Studio: 2727 Russellville Rd., Bowling Green, KY 42102.

Mailing Address: PO Box 13000, Bowling Green, KY 42102-9800.

Phone: 270-781-1313. **Fax:** 270-781-1814.

E-mail: bodil@wbko.com

Web Site: http://www.wbko.com

Technical Facilities: Channel No. 13 (210-216 MHz). Authorized power: 316-kw visual, aural. Antenna: 741-ft above av. terrain, 562-ft. above ground, 1302-ft. above sea level.

Latitude 37° 03' 49"
Longitude 86° 26' 07"

Note: Latitude and longitude coordinates shown are based on the North American Datum of 1927 (NAD 27) as currently required by the Mass Media Bureau of the FCC.

Satellite Earth Stations: Transmitter Toshiba; M/A-Com, 3.7-meter Ku-band; Andrew, 4.5-meter C-band; Andrew, 7.3-meter C-band; M/A-Com, Drake, Avantek receivers.

SNG Mobile Dish: Andrew, 2.4-meter Ku-band.

News Services: CNN Newsource, AP, ABC NewsOne.

Ownership: Gray Television Inc. (Group Owner).

Began Operation: June 3, 1962. Sale to present owner by Benedek Broadcasting Co. LLC approved by FCC August 29, 2002 (Television Digest, Vol. 42:14). Sale to Benedek Broadcasting Co. LLC by Bluegrass Media Inc. approved by FCC February 14, 1983. Sale to Bluegrass by Professional Telecasting Systems approved by FCC July 14, 1976. Sale to Professional Telecasting Systems by Argus Broadcasting Co. (George A. Brown Jr., et al.) approved by FCC June 11, 1970.

Represented (sales): Continental Television Sales.

Represented (legal): Wiley Rein.

Personnel:

Rick McCue, Vice President & General Manager.

Brad Odil, General Sales & Station Manager.

Dave Thomas, Local Sales Manager.

John Preston, News Director.

David L. Chumley, Chief Engineer.

Paula Phelps, Business Manager.

Barbara Powell, Program Director.

Tammy Martin, Promotion & Creative Services Director.

C. W. Mayes, Production Manager.

Deborah Claypool, Traffic Manager.



© 2008 Warren Communications News

Gene Prather, Administrative & Community Services Director.

City of License: Bowling Green. **Station DMA:** Bowling Green, KY. **Rank:** 183.

Circulation © 2007 Nielsen. Coverage based on Nielsen study.

GrandTotal	Cable TV Households	Non-cable TV Households	Total TV Households
Estimated Station Totals *	120,700	57,120	177,820
Average Weekly Circulation (2007)	59,502	24,113	83,615
Average Daily Circulation (2007)			48,830
Station DMA Total	Cable TV Households	Non-cable TV Households	Total TV Households
Estimated Station Totals *	50,380	26,530	76,910
Average Weekly Circulation (2007)	41,487	18,429	59,916
Average Daily Circulation (2007)			38,281
Other DMA Total	Cable TV Households	Non-cable TV Households	Total TV Households
Estimated Station Totals *	70,320	30,590	100,910
Average Weekly Circulation (2007)	18,015	5,684	23,699
Average Daily Circulation (2007)			10,549

*Estimated station totals are sums of the Nielsen TV and Cable TV household estimates for each county in which the station registers viewing of more than 5% as per the Nielsen Survey Methods.

WBKO-DT

Ch. 33

Network Service: CW, ABC.

Grantee: Gray Television Licensee Inc., 1750 K St. NW, Suite 1200, Washington, DC 20006.

Studio: 2727 Russellville Rd., Bowling Green, KY 42102.

Mailing Address: PO Box 13000, Bowling Green, KY 42102-9800.

Phone: 270-781-1313; 502-781-1313. **Fax:** 270-781-1814.

E-mail: bodil@wbko.com

Web Site: http://www.wbko.com

Technical Facilities: Channel No. 33 (584-590 MHz). Authorized power: 490-kw max. visual, aural. Antenna: 665-ft above av. terrain, 485-ft. above ground, 1225-ft. above sea level.

Latitude	37°	03'	49"
Longitude	86°	26'	07"

Note: Latitude and longitude coordinates shown are based on the North American Datum of 1927 (NAD 27) as currently required by the Mass Media Bureau of the FCC.

Ownership: Gray Television Inc. (Group Owner).

Began Operation: Station operating under Special Temporary Authority at 65.6-kw max. visual; no on-air date

Represented (sales): Continental Television Sales.

Represented (legal): Wiley Rein.

Personnel:

Rick McCue, Vice President & General Manager.

Brad Odil, General Sales & Station Manager.

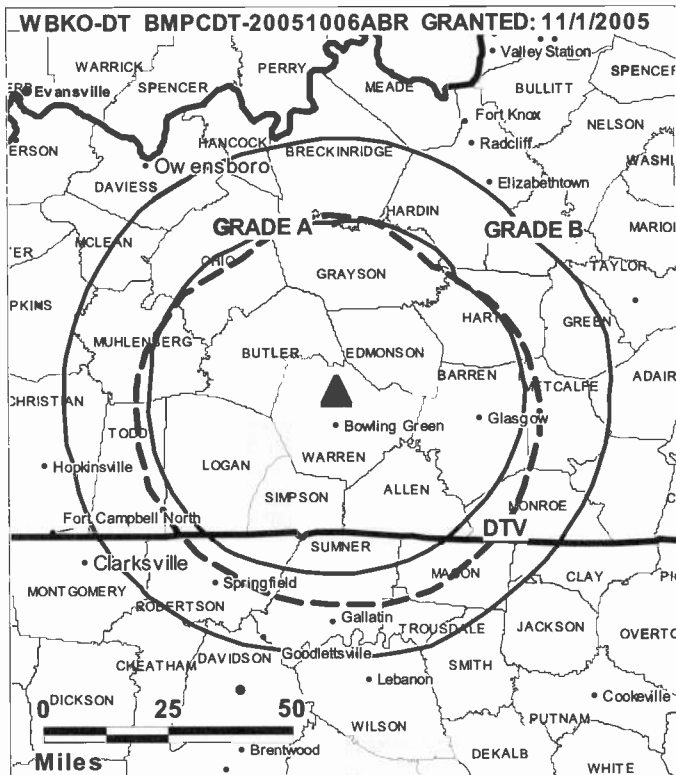
Dave Thomas, Local Sales Manager.

John Preston, News Director.

David L Chumley, Chief Engineer.

Paula Phelps, Business Manager.

Barbara Powell, Program Director.



© 2008 Warren Communications News

Tammy Martin, Promotion & Creative Services Director.

C. W. Mayes, Production Manager.

Deborah Claypool, Traffic Manager.

Gene Prather, Administrative & Community Service Director.

City of License: Bowling Green. **Station DMA:** Bowling Green, KY. **Rank:** 183.

Nielsen Data: Not available.

WNKY-DT
Ch. 16

Network Service: CBS, NBC.

Grantee: MMK License LLC, 900 Laskin Rd, Virginia Beach, VA 23451.

Studio: 325 Emmett Ave., Suite N, Bowling Green, KY 42101.

Mailing Address: 325 Emmett Ave., Suite N, Bowling Green, KY 42101.

Phone: 270-781-2140. **Fax:** 270-842-7140.

E-mail: ed.groves@wnky.net

Web Site: http://www.wnky.net

Technical Facilities: Channel No. 16 (482-488 MHz). Authorized power: 1000-kw max. visual, aural. Antenna: 577-ft above av. terrain, 413-ft. above ground, 1204-ft. above sea level.

Latitude	37°	02'	03.8"
Longitude	86°	10'	40.9"

Note: Latitude and longitude coordinates shown are based on the North American Datum of 1927 (NAD 27) as currently required by the Mass Media Bureau of the FCC.

News Service: Accuweather.

Ownership: Max Media LLC (Group Owner).

Began Operation: Station operating under Special Temporary Authority at 0.42-kw max. visual; no on-air date

Represented (sales): Millennium Sales & Marketing.

Represented (legal): WilliamsMullen PC.

Personnel:

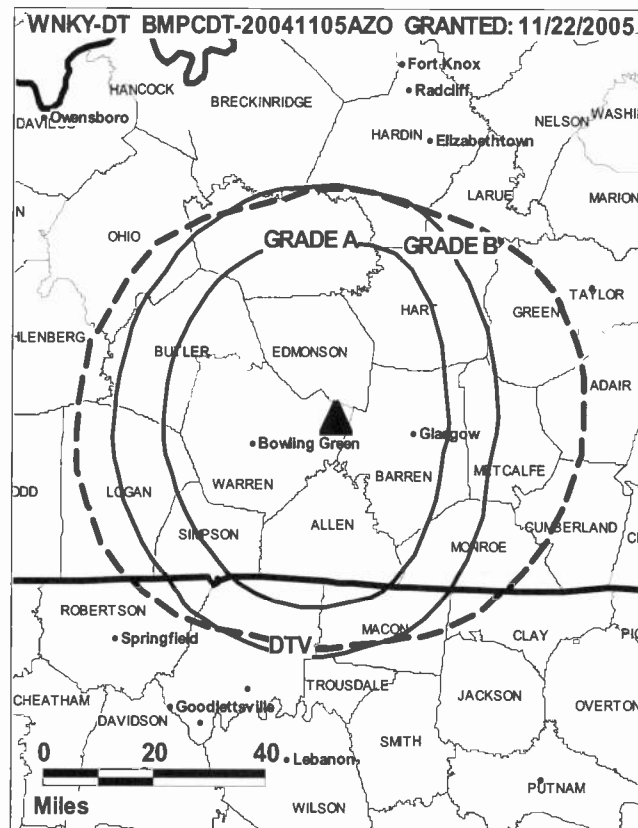
Ed Groves, President & General Manager.

Greg Fotos, General Sales Manager.

Frank Brucks, Chief Engineer.

Ross Baize, Business Manager.

Ellen Vinson, Program Director.



© 2008 Warren Communications News

Gerald Keith, Operations Manager.

Heather Davidson, Creative Services Director.

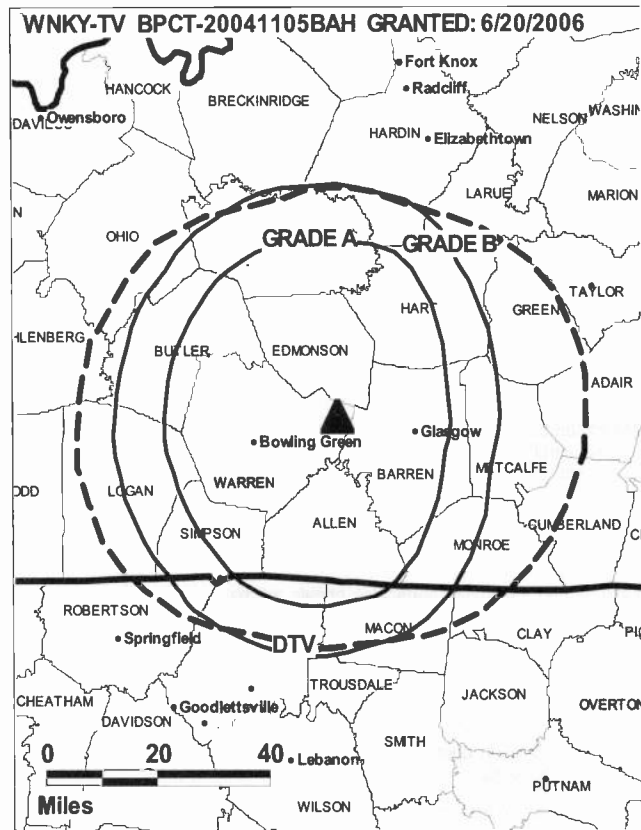
Kathy Werner, Traffic Manager.

City of License: Bowling Green. **Station DMA:** Bowling Green, KY. **Rank:** 183.

Nielsen Data: Not available.

WNKY-TV**Ch. 40****Network Service:** NBC.**Licensee:** MMK License LLC, 900 Laskin Rd, Virginia Beach, VA 23451.**Studio:** 325 Emmett Ave., Suite N, Bowling Green, KY 42101.**Mailing Address:** 325 Emmett Ave., Suite N, Bowling Green, KY 42101.**Phone:** 270-781-2140. **Fax:** 270-842-7140.**E-mail:** ed.groves@wnky.net**Web Site:** http://www.wnky.net**Technical Facilities:** Channel No. 40 (626-632 MHz). Authorized power: 1640-kw max. visual, aural. Antenna: 633-ft above av. terrain, 467-ft. above ground, 1258-ft. above sea level.

Latitude	37°	02'	03.8"
Longitude	86°	10'	40.9"

Note: Latitude and longitude coordinates shown are based on the North American Datum of 1927 (NAD 27) as currently required by the Mass Media Bureau of the FCC.**News Service:** Accuweather.**Ownership:** Max Media LLC (Group Owner).**Began Operation:** November 26, 1991. Sale to present owner by Crossover Licenses Ltd. approved by FCC January 14, 2003. Sale to Crossover Licenses Ltd. by Southern Communications Inc. approved by FCC March 9, 2000.**Represented (sales):** Millennium Sales & Marketing.**Represented (legal):** WilliamsMullen PC.**Personnel:****Ed Groves**, President & General Manager.**Greg Fotos**, General Sales Manager.**Frank Brucks**, Chief Engineer.**Ross Baize**, Business Manager.**Ellen Vinson**, Program Director.**Gerald Keith**, Operations Manager.**Heather Davidson**, Creative Services Director.**Kathy Werner**, Traffic Manager.**City of License:** Bowling Green. **Station DMA:** Bowling Green, KY. **Rank:** 183.

© 2008 Warren Communications News

Circulation © 2007 Nielsen. Coverage based on Nielsen study.

Grand Total	Cable TV Households	Non-cable TV Households	Total TV Households
Estimated Station Totals *	59,310	37,920	97,230
Average Weekly Circulation (2007)	25,789	6,978	32,767
Average Daily Circulation (2007)			11,373
Station DMA Total	Cable TV Households	Non-cable TV Households	Total TV Households
Estimated Station Totals *	50,380	26,530	76,910
Average Weekly Circulation (2007)	22,853	6,037	28,890
Average Daily Circulation (2007)			10,575
Other DMA Total	Cable TV Households	Non-cable TV Households	Total TV Households
Estimated Station Totals *	8,930	11,390	20,320
Average Weekly Circulation (2007)	2,936	941	3,877
Average Daily Circulation (2007)			798

*Estimated station totals are sums of the Nielsen TV and Cable TV household estimates for each county in which the station registers viewing of more than 5% as per the Nielsen Survey Methods.

WBKI-TV
Ch. 34

Network Service: CW.

Licensee: Louisville Communications LLC, 1601 Alliant Ave., Louisville, KY 40299.

Studio: 1601 Alliant Ave., Louisville, KY 40299.

Mailing Address: 1601 Alliant Ave., Louisville, KY 40299.

Phone: 502-809-3400. **Fax:** 502-266-6262.

E-mail: gludwig@wbki.tv

Web Site: http://www.cwlvouisville.com

Technical Facilities: Channel No. 34 (590-596 MHz). Authorized power: 5000-kw max. visual, 108-kw aural. Antenna: 1467-ft above av. terrain, 1286-ft. above ground, 2215-ft. above sea level.

Latitude	37°	31'	51"
Longitude	85°	26'	45"

Transmitter: Hwy. 55, 4.1-mi. N of Columbia.

Note: Latitude and longitude coordinates shown are based on the North American Datum of 1927 (NAD 27) as currently required by the Mass Media Bureau of the FCC.

Multichannel TV Sound: Stereo only.

Satellite Earth Station: Transmitter Thales; Standard Electronics, .

Ownership: Cascade Broadcasting Group LLC (Group Owner).

Began Operation: April 7, 1983. Transfer of control to Jere Barton Davidson Sr. (49% to 100%) by Billy Spear (51% to 0%) approved by FCC June 23, 1999. Sale to present owner by Green River Broadcasting Co Inc. approved by FCC March 9, 2000.

Represented (sales): MMT Sales Inc.

Personnel:

Carol LaFever, Chief Operating Officer.

Gil Ludwig, Chief of Operations.

Kim Grau, National Sales Manager.

Winnie Sell, Local Sales Assistant.

Lisa Weining, Local Sales Manager.

Myrna Jane Jaspan, Programming Manager.

David Beuligmann, Creative Services Director.

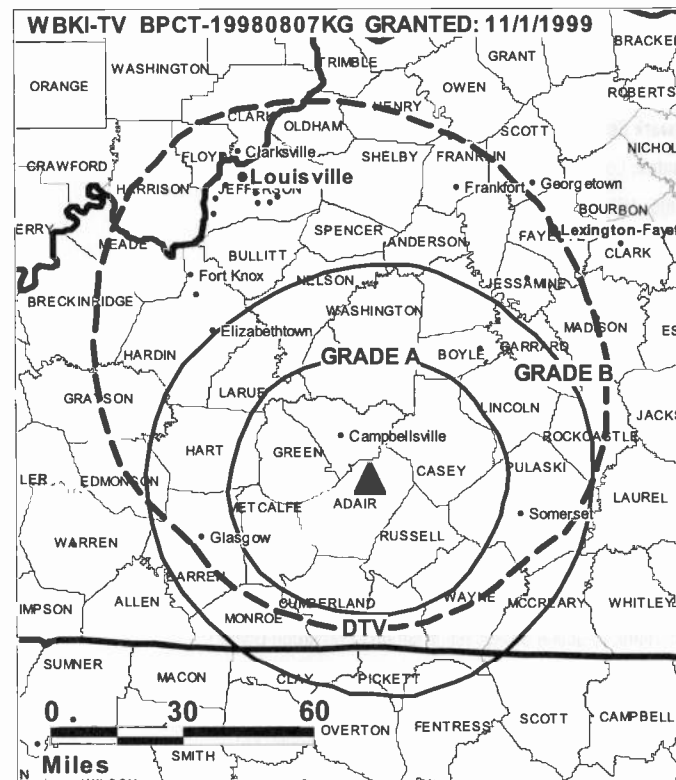
Craig Hoffman, News & Community Affairs Director.

Jane Roby, Traffic Manager.

Sandy Hinkle, Research Director.

Le Ann Kamer, Business Manager.

City of License: Campbellsville. **Station DMA:** Louisville, KY. **Rank:** 48.



© 2008 Warren Communications News

Circulation © 2007 Nielsen. Coverage based on Nielsen study.

GrandTotal	Cable TV Households	Non-cable TV Households	Total TV Households
Estimated Station Totals *	524,610	279,370	803,980
Average Weekly Circulation (2007)	133,011	62,102	195,113
Average Daily Circulation (2007)			57,601
Station DMA Total	Cable TV Households	Non-cable TV Households	Total TV Households
Estimated Station Totals *	375,380	232,810	608,190
Average Weekly Circulation (2007)	110,942	57,018	167,960
Average Daily Circulation (2007)			51,684
Other DMA Total	Cable TV Households	Non-cable TV Households	Total TV Households
Estimated Station Totals *	149,230	46,560	195,790
Average Weekly Circulation (2007)	22,069	5,084	27,153
Average Daily Circulation (2007)			5,917

*Estimated station totals are sums of the Nielsen TV and Cable TV household estimates for each county in which the station registers viewing of more than 5% as per the Nielsen Survey Methods.

WDKY-DT

Ch. 4

Network Service: FOX.

Licensee: WDKY Licensee LLC, 10706 Beaver Dam Rd., Cockeysville, MD 21030.

Studio: 836 Euclid Ave, Lexington, KY 40502.

Mailing Address: 836 Euclid Ave., Lexington, KY 40502.

Phone: 859-269-5656. **Fax:** 859-269-3774.

E-mail: mbrickey@wdky.sbgnet.com

Web Site: <http://www.wdky56.com>

Technical Facilities: Channel No. 4 (66-72 MHz). Authorized power: 26.5-kw visual, aural. Antenna: 1074-ft above av. terrain, 1046-ft. above ground, 1938-ft. above sea level.

Latitude	37°	52'	51"
Longitude	84°	19'	16"

Note: Latitude and longitude coordinates shown are based on the North American Datum of 1927 (NAD 27) as currently required by the Mass Media Bureau of the FCC.

Ownership: Sinclair Broadcast Group Inc. (Group Owner).

Began Operation: Station operating; no on-air date

Represented (sales): Millennium Sales & Marketing.

Personnel:

Michael Brickey, General Manager.

Jim Ogle, News Director.

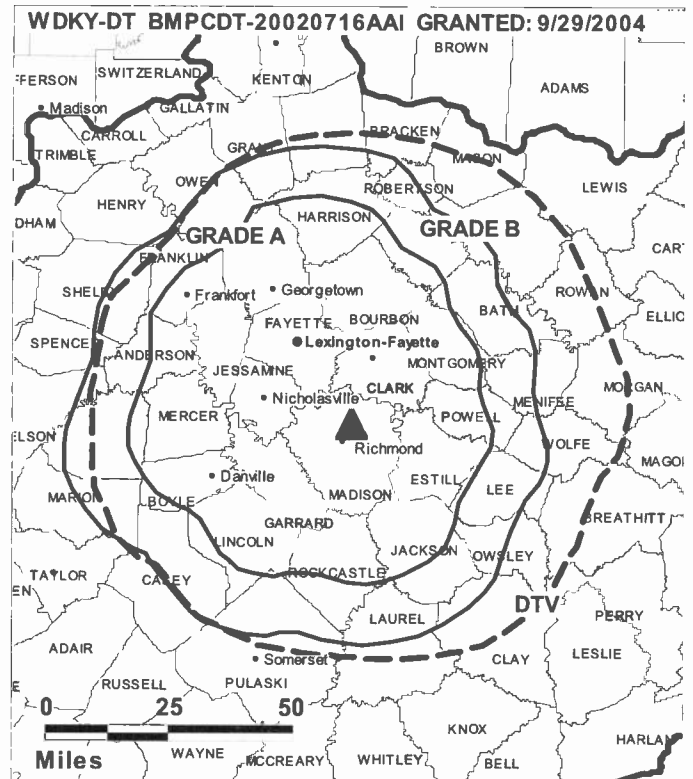
Dave Koaller, Chief Engineer.

Terri Wells, Business Manager.

Rick White, Program Director.

Heather McCracken, Promotion Director.

Jerry Spann, Production Director.



Holly Gardner, Research Director.

Barry Black, Traffic Manager.

City of License: Danville. **Station DMA:** Lexington, KY. **Rank:** 64.

Nielsen Data: Not available.

WDKY-TV Ch. 56

Network Service: FOX.

Licensee: WDKY Licensee LLC, 10706 Beaver Dam Rd., Cockeysville, MD 21030.

Studio: 836 Euclid Ave., Lexington, KY 40502.

Mailing Address: 836 Euclid Ave., Lexington, KY 40502.

Phone: 859-269-5656. **Fax:** 859-269-3774.

E-mail: mbrickey@wdky.sbgnet.com

Web Site: http://www.wdky56.com

Technical Facilities: Channel No. 56 (722-728 MHz). Authorized power: 3390-kw max. visual, 339-kw aural. Antenna: 1151-ft above av. terrain, 1099-ft. above ground, 2044-ft. above sea level.

Latitude	37°	14'	18"
Longitude	84°	40'	49"

Holds CP for change to 5000-kw max. visual, 1155-ft above av. terrain, 1126-ft. above ground, 2018-ft. above sea level; lat. 37° 52' 51", long. 84° 19' 16", BMPCT-20050727ACU.

Note: Latitude and longitude coordinates shown are based on the North American Datum of 1927 (NAD 27) as currently required by the Mass Media Bureau of the FCC.

Multichannel TV Sound: Stereo only.

Satellite Earth Station: Transmitter NEC; Andrew, 4.6-meter C-band; Scientific-Atlanta receivers.

Ownership: Sinclair Broadcast Group Inc. (Group Owner).

Began Operation: February 10, 1986.

Represented (sales): Millennium Sales & Marketing.

Represented (legal): Pillsbury Winthrop Shaw Pittman LLP.

Represented (engineering): Denny & Associates PC.

Personnel:

Michael Brickey, General Manager.

Jim Ogle, News Director.

Dave Koaller, Chief Engineer.

Terri Wells, Business Manager.

Rick White, Program Director.

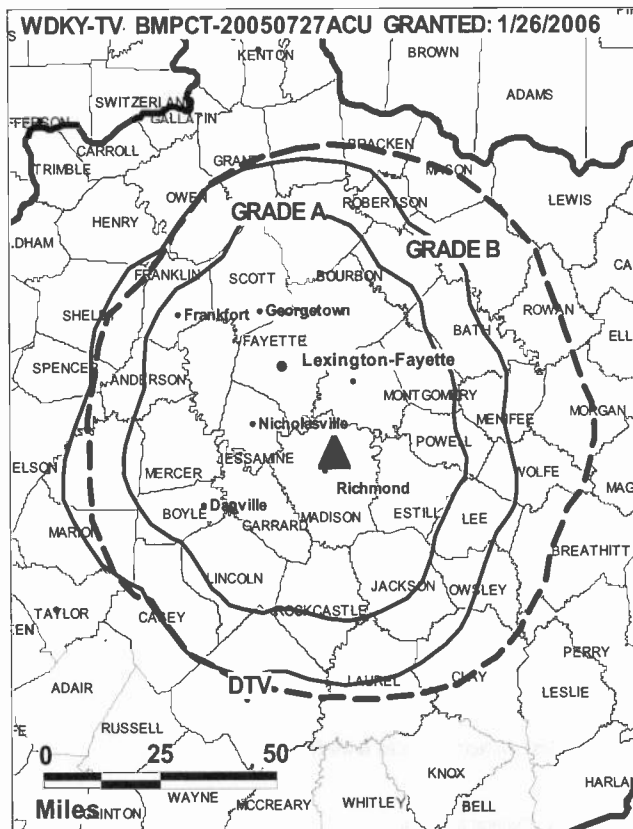
Heather McCracken, Promotion Director.

Jerry Spann, Production Director.

Holly Gardner, Research Director.

Barry Black, Traffic Manager.

City of License: Danville. **Station DMA:** Lexington, KY. **Rank:** 64.



© 2008 Warren Communications News

Circulation © 2007 Nielsen. Coverage based on Nielsen study.

Grand Total	Cable TV Households	Non-cable TV Households	Total TV Households
Estimated Station Totals *	287,550	232,620	520,170
Average Weekly Circulation (2007)	136,222	104,203	240,425
Average Daily Circulation (2007)			91,160
Station DMA Total	Cable TV Households	Non-cable TV Households	Total TV Households
Estimated Station Totals *	261,040	206,880	467,920
Average Weekly Circulation (2007)	129,959	101,671	231,630
Average Daily Circulation (2007)			89,124
Other DMA Total	Cable TV Households	Non-cable TV Households	Total TV Households
Estimated Station Totals *	26,510	25,740	52,250
Average Weekly Circulation (2007)	6,263	2,532	8,795
Average Daily Circulation (2007)			2,036

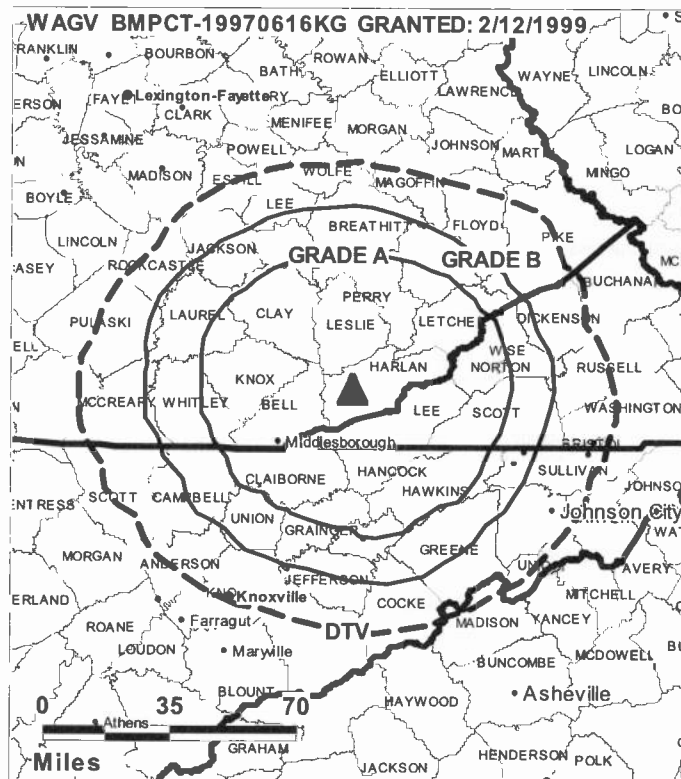
*Estimated station totals are sums of the Nielsen TV and Cable TV household estimates for each county in which the station registers viewing of more than 5% as per the Nielsen Survey Methods.

WAGV**Ch. 44****Network Service:** IND.**Licensee:** Living Faith Ministries Inc., PO Box 151, Vansant, VA 24656.**Studio:** 8594 Hidden Valley Rd, Abingdon, VA 24210.**Mailing Address:** 8594 Hidden Valley Rd, Abingdon, VA 24210.**Phone:** 276-676-3806. **Fax:** 276-676-3572.**E-mail:** mike@lftvnetwork.com**Technical Facilities:** Channel No. 44 (650-656 MHz). Authorized power: 1000-kw max. visual, aural. Antenna: 1972-ft above av. terrain, 470-ft. above ground, 3790-ft. above sea level.

Latitude	36°	48'	00"
Longitude	83°	22'	36"

Transmitter: Fox Knob Mountain.**Note:** Latitude and longitude coordinates shown are based on the North American Datum of 1927 (NAD 27) as currently required by the Mass Media Bureau of the FCC.**Ownership:** Living Faith Ministries Inc. (Group Owner).**Began Operation:** August 11, 1999. Transfer of control from Tookland Pentecostal Church to Living Faith Broadcasting Inc. approved by FCC March 31, 2005. Involuntary transfer of control to Official Board dismissed at filer's request December 3, 2004.**Represented (legal):** Penn, Stuart & Eskridge.**Personnel:****Michael D. Smith**, President & General Manager.**Lisa Smith**, General Sales Manager, Program & Marketing Director.**Frieda King**, Chief Financial Officer.**Sue Howington**, Traffic Manager.**City of License:** Harlan. **Station DMA:** Knoxville, TN. **Rank:** 58.**Communications Daily**

Warren Communications News

Get the industry standard FREE —For a no-obligation trial call 800-771-9202 or visit www.warren-news.com**WAGV BMPCT-19970616KG GRANTED: 2/12/1999**

© 2008 Warren Communications News

Circulation © 2007 Nielsen. Coverage based on Nielsen study.

GrandTotal	Cable TV Households	Non-cable TV Households	Total TV Households
Estimated Station Totals *	38,440	0	38,440
Average Weekly Circulation (2007)	3,069	0	3,069
Average Daily Circulation (2007)			428

Station DMA Total	Cable TV Households	Non-cable TV Households	Total TV Households
Estimated Station Totals *	19,650	0	19,650
Average Weekly Circulation (2007)	1,598	0	1,598
Average Daily Circulation (2007)			278

Other DMA Total	Cable TV Households	Non-cable TV Households	Total TV Households
Estimated Station Totals *	18,790	0	18,790
Average Weekly Circulation (2007)	1,471	0	1,471
Average Daily Circulation (2007)			150

*Estimated station totals are sums of the Nielsen TV and Cable TV household estimates for each county in which the station registers viewing of more than 5% as per the Nielsen Survey Methods.

WAGV-DT

Ch. 51

Network Service: IND.

Licensee: Living Faith Ministries Inc., PO Box 151, Vansant, VA 24656.

Studio: 8594 Hidden Valley Rd, Abingdon, VA 24210.

Mailing Address: 8594 Hidden Valley Rd, Abingdon, VA 24210.

Phone: 276-676-3806; 540-676-3806. **Fax:** 276-676-3572.

E-mail: mike@lftvnetwork.com

Technical Facilities: Channel No. 51 (692-698 MHz). Authorized power: 550-kw max. visual, aural. Antenna: 1893-ft above av. terrain, 397-ft. above ground, 3717-ft. above sea level.

Latitude	36°	48'	00"
Longitude	83°	22'	36"

Note: Latitude and longitude coordinates shown are based on the North American Datum of 1927 (NAD 27) as currently required by the Mass Media Bureau of the FCC.

Ownership: Living Faith Ministries Inc.

Began Operation: Station operating; no on-air date

Represented (legal): Penn, Stuart & Eskridge.

Personnel:

Michael D. Smith, President & General Manager.

Lisa Smith, General Sales Manager, Program & Marketing Director.

Frieda King, Chief Financial Officer.

Sue Howington, Traffic Manager.

City of License: Harlan. **Station DMA:** Knoxville, TN. **Rank:** 58.



© 2008 Warren Communications News

Nielsen Data: Not available.

WYMT-DT

Ch. 12

Network Service: CW, CBS.

Licensee: Gray Television Licensee Inc., 1750 K St. NW, Suite 1200, Washington, DC 20006.

Studio: 199 Black Gold Blvd, Hazard, KY 41701.

Mailing Address: PO Box 1299, Hazard, KY 41702.

Phone: 606-436-5757. **Fax:** 606-436-1095.

E-mail: diane.bailey@wymtnews.com

Web Site: <http://www.wymtnews.com>

Technical Facilities: Channel No. 12 (204-210 MHz). Authorized power: 50-kw visual, aural. Antenna: 1304-ft above av. terrain, 722-ft. above ground, 2641-ft. above sea level.

Latitude	37°	11'	38"
Longitude	83°	10'	52"

Note: Latitude and longitude coordinates shown are based on the North American Datum of 1927 (NAD 27) as currently required by the Mass Media Bureau of the FCC.

Ownership: Gray Television Inc. (Group Owner).

Began Operation: May 1, 2004.

Represented (legal): Wiley Rein.

Personnel:

Ernestine Cornett, General Manager.

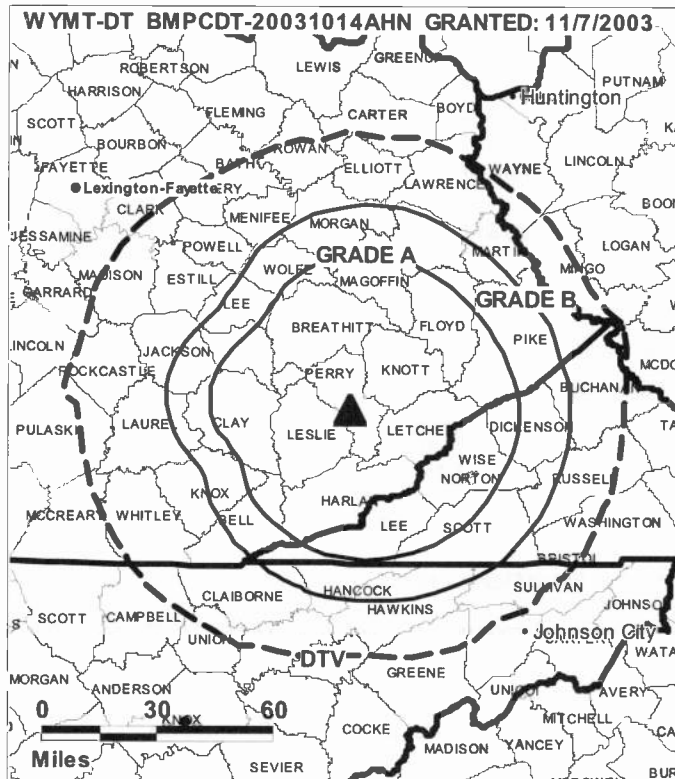
James S. Boggs, General Sales Manager.

Neil Middleton, News Director.

Phil Hayes, Chief Engineer.

Louise Sizemore, Business Manager.

Edna Eldridge, Program Director.



© 2008 Warren Communications News

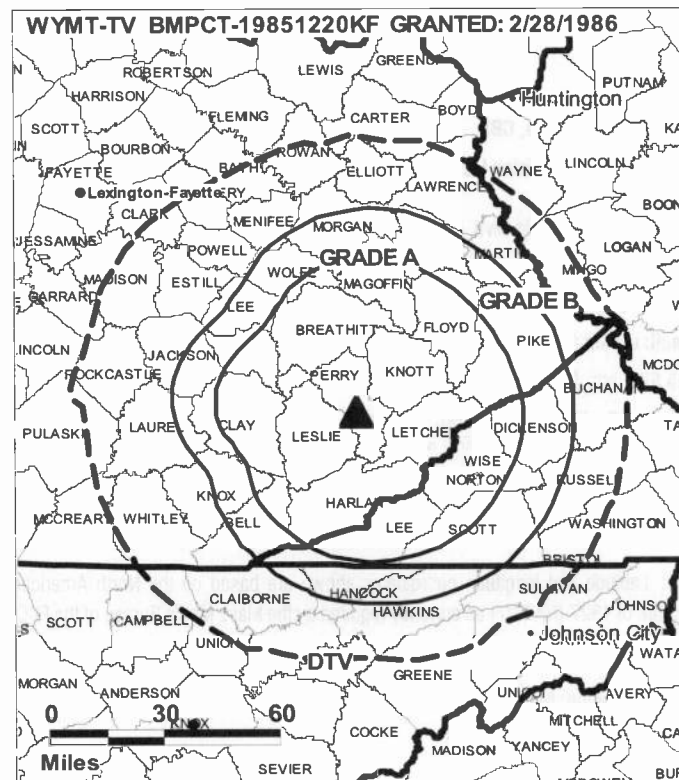
Doris Craft, Traffic Manager.

City of License: Hazard. **Station DMA:** Lexington, KY. **Rank:** 64.

Nielsen Data: Not available.

WYMT-TV**Ch. 57****Network Service:** CBS.**Licensee:** Gray Television Licensee Inc., 1750 K St. NW, Suite 1200, Washington, DC 20006.**Studio:** 199 Black Gold Blvd., Hazard, KY 41701.**Mailing Address:** PO Box 1299, Hazard, KY 41702.**Phone:** 606-436-5757. **Fax:** 606-436-1095.**E-mail:** diane.bailey@wymtnews.com**Web Site:** http://www.wymtnews.com**Technical Facilities:** Channel No. 57 (728-734 MHz). Authorized power: 2630-kw max. visual, 263-kw aural. Antenna: 1560-ft above av. terrain, 1029-ft. above ground, 2949-ft. above sea level.

Latitude	37°	11'	38"
Longitude	83°	10'	52"

Transmitter: Buffalo Mountain, Hazard.**Note:** Latitude and longitude coordinates shown are based on the North American Datum of 1927 (NAD 27) as currently required by the Mass Media Bureau of the FCC.**Satellite Earth Stations:** Transmitter Comark; Harris, 3.5-meter C-band; DH Satellite, 5-meter Ku & C-band; Standard Agile Omni receivers.**SNG Mobile Dish:** Nurad, .**News Services:** CBS Newspath, AP.**Ownership:** Gray Television Inc. (Group Owner).**Began Operation:** October 20, 1969. Sale to present owner by Don W. Stephens, Rehabilitator, approved by FCC September 1, 1994. Sale to Bluegrass Broadcasting Co. by William D. Gorman, et al., approved by FCC May 22, 1985. Involuntary transfer of control to Don W. Stephens, Rehabilitator, from Kentucky Central Life Insurance Co. approved by FCC March 25, 1993.**Represented (legal):** Wiley Rein.**Personnel:****Ernestine Cornett**, General Manager.**James S. Boggs**, General Sales Manager.**Neil Middleton**, News Director.**Phil Hayes**, Chief Engineer.**Louise Sizemore**, Business Manager.**Edna Eldridge**, Program Director.**Doris Craft**, Traffic Manager.**City of License:** Hazard. **Station DMA:** Lexington, KY. **Rank:** 64.

© 2008 Warren Communications News

Circulation © 2007 Nielsen. Coverage based on Nielsen study.

GrandTotal	Cable TV Households	Non-cable TV Households	Total TV Households
Estimated Station Totals *	180,210	6,290	186,500
Average Weekly Circulation (2007)	97,268	1,035	98,303
Average Daily Circulation (2007)			39,736
Station DMA Total	Cable TV Households	Non-cable TV Households	Total TV Households
Estimated Station Totals *	72,640	2,140	74,780
Average Weekly Circulation (2007)	41,301	195	41,496
Average Daily Circulation (2007)			14,778
Other DMA Total	Cable TV Households	Non-cable TV Households	Total TV Households
Estimated Station Totals *	107,570	4,150	111,720
Average Weekly Circulation (2007)	55,967	840	56,807
Average Daily Circulation (2007)			24,958

*Estimated station totals are sums of the Nielsen TV and Cable TV household estimates for each county in which the station registers viewing of more than 5% as per the Nielsen Survey Methods.

WKYT-DT
Ch. 13

Network Service: CW, CBS.

Licensee: Gray Television Licensee Inc., 1750 K St. NW, Suite 1200, Washington, DC 20006.

Studio: 2851 Winchester Rd., Lexington, KY 40509.

Mailing Address: PO Box 55037, Lexington, KY 40555-5037.

Phone: 859-299-0411. **Fax:** 859-299-2494.

E-mail: wmartin@wkyt.com

Web Site: http://www.wkyt.com

Technical Facilities: Channel No. 13 (210-216 MHz). Authorized power: 30-kw visual, aural. Antenna: 926-ft above av. terrain, 900-ft. above ground, 1889-ft. above sea level.

Latitude	38°	02'	23"
Longitude	84°	24'	10"

Note: Latitude and longitude coordinates shown are based on the North American Datum of 1927 (NAD 27) as currently required by the Mass Media Bureau of the FCC.

Ownership: Gray Television Inc. (Group Owner).

Began Operation: August 3, 2002. Standard and High Definition.

Represented (legal): Wiley Rein.

Personnel:

Wayne Martin, President & General Manager.

Mike Kanarek, Vice President, Operations & Production.

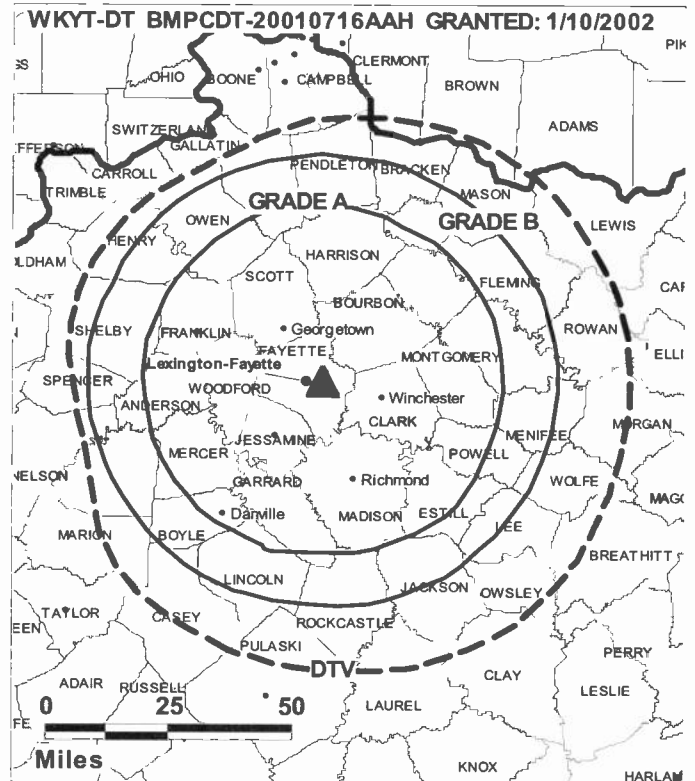
Connie Joiner, Vice President, Sales.

Jim Ogle, Vice President, News.

Jamie Pyles, Vice President, Engineering.

Jeremy Morgan, Business Manager.

Chris Martin, National Sales Manager.



© 2008 Warren Communications News

Barbara Howard, Program Director.

Paul Smith, Promotion Director.

Sharon Helton, Traffic Manager.

City of License: Lexington. **Station DMA:** Lexington, KY. **Rank:** 64.

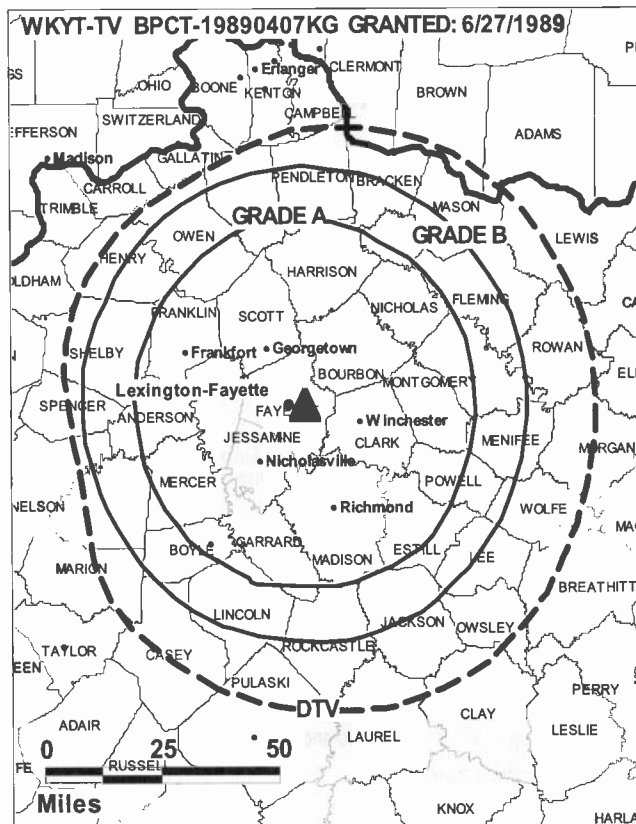
Nielsen Data: Not available.

WKYT-TV**Ch. 27****Network Service:** CBS.**Licensee:** Gray Television Licensee Inc., 1750 K St. NW, Suite 1200, Washington, DC 20006.**Studio:** 2851 Winchester Rd., Lexington, KY 40509.**Mailing Address:** PO Box 55037, Lexington, KY 40555-5037.**Phone:** 859-299-0411. **Fax:** 859-299-2494.**E-mail:** wmartin@wkyt.com**Web Site:** http://www.wkyt.com**Technical Facilities:** Channel No. 27 (548-554 MHz). Authorized power: 1520-kw max. visual, aural. Antenna: 985-ft above av. terrain, 954-ft. above ground, 1945-ft. above sea level.

Latitude	38°	02'	22"
Longitude	84°	24'	11"

Transmitter: N side of U.S. Rte. 60, 2.8-mi. E of New Circle Rd.**Note:** Latitude and longitude coordinates shown are based on the North American Datum of 1927 (NAD 27) as currently required by the Mass Media Bureau of the FCC.**Satellite Earth Stations:** Harris, 6-meter; Scientific-Atlanta, 7-meter; Scientific-Atlanta, Harris receivers.**News Services:** NIWS, CBS Newspath, AP.**Ownership:** Gray Television Inc. (Group Owner).

Began Operation: September 30, 1957. Sale to present owner by Don W. Stephens, Rehabilitator, approved by FCC September 1, 1994 (Television Digest, Vol. 33:42). Involuntary transfer of control to Don W. Stephens, Rehabilitator, from Kentucky Central Life Insurance Co. granted March 25, 1993. Sale to Bluegrass Broadcasting by Taft Broadcasting approved by FCC April 26, 1967 (Vol. 7:6, 18). Sale to Taft by Frederic Gregg, Charles Wright & Harry Feingold approved by FCC May 1958 (Vol. 14:12, 20). Gregg, et al., acquired Ch. 27 CP when they purchased radio WLAP from Gilmore N. Nunn in 1957 (Vol. 13:13).

Represented (sales): Harrington Righter & Parsons Inc. (HRP).**Represented (legal):** Wiley Rein.**Personnel:****Wayne M. Martin**, President & General Manager.**Mike Kanarek**, Vice President, Operations & Production.**Connie Joiner**, Vice President, Sales.**Jim Ogle**, Vice President, News.**Jamie Pyles**, Vice President, Engineering.**Jeremy Morgan**, Business Manager.**Chris Martin**, National Sales Manager.**Barbara Howard**, Program Director.**Paul Smith**, Promotion Director.

© 2008 Warren Communications News

Sharon Helton, Traffic Manager.**City of License:** Lexington. **Station DMA:** Lexington, KY. **Rank:** 64.

Circulation © 2007 Nielsen. Coverage based on Nielsen study.

Grand Total	Cable TV Households	Non-cable TV Households	Total TV Households
Estimated Station Totals *	375,850	236,450	612,300
Average Weekly Circulation (2007)	217,135	140,788	357,923
Average Daily Circulation (2007)			188,567
Station DMA Total	Cable TV Households	Non-cable TV Households	Total TV Households
Estimated Station Totals *	261,040	206,880	467,920
Average Weekly Circulation (2007)	194,758	137,053	331,811
Average Daily Circulation (2007)			179,198
Other DMA Total	Cable TV Households	Non-cable TV Households	Total TV Households
Estimated Station Totals *	114,810	29,570	144,380
Average Weekly Circulation (2007)	22,377	3,735	26,112
Average Daily Circulation (2007)			9,369

*Estimated station totals are sums of the Nielsen TV and Cable TV household estimates for each county in which the station registers viewing of more than 5% as per the Nielsen Survey Methods.

WLEX-DT
Ch. 39

Network Service: NBC.

Grantee: WLEX Communications LLC, 134 Columbus St., Charleston, SC 29403.

Studio: 1065A Russell Cave Rd., Lexington, KY 40505.

Mailing Address: PO Box 1457, Lexington, KY 40588-1457.

Phone: 859-259-1818. **Fax:** 859-254-2217.

E-mail: wlex@wlex.com

Web Site: <http://www.wlex.com>

Technical Facilities: Channel No. 39 (320-626 MHz). Authorized power: 475-kw max. visual, aural. Antenna: 938-ft above av. terrain, 897-ft. above ground, 1897-ft. above sea level.

Latitude	38°	02'	03"
Longitude	84°	23'	39"

Note: Latitude and longitude coordinates shown are based on the North American Datum of 1927 (NAD 27) as currently required by the Mass Media Bureau of the FCC.

Ownership: Evening Post Publishing Co. (Group Owner).

Began Operation: on op, Stat.

Represented (sales): Continental Television Sales.

Represented (sales): Katz Communications.

Personnel:

Tim Gilbert, President & General Manager.

Sean Franklin, Broadcast Operations & Production Manager.

Mary West, General & Local Sales Manager.

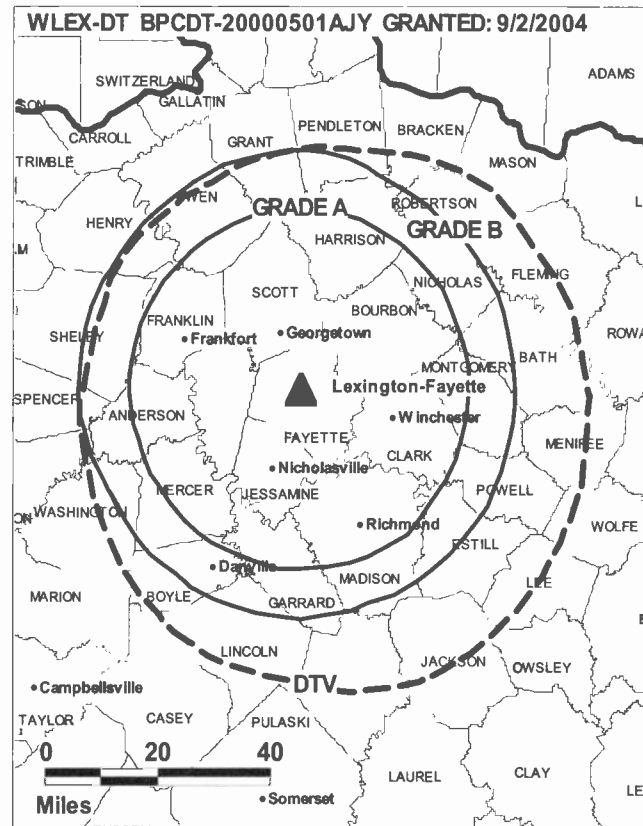
Sandy Stevenson, National Sales Director.

Bruce Carter, News Director.

Dave Powell, Chief Engineer.

Teresa Cassidy, Program Director.

Andrew Shenkan, Sales & Marketing Director.



© 2008 Warren Communications News

Chip Alfred, Promotion Director.

Sandra J. Byron, Chief Financial Officer & Human Resources Manager.

Randy Green, Traffic Manager.

City of License: Lexington. **Station DMA:** Lexington, KY. **Rank:** 64.

Nielsen Data: Not available.

WLEX-TV

Ch. 18

Network Service: NBC.

Licensee: WLEX Communications LLC, 134 Columbus St., Charleston, SC 29403.

Studio: 1065A Russell Cave Rd., Lexington, KY 40505.

Mailing Address: PO Box 1457, Lexington, KY 40588-1457.

Phone: 859-259-1818. **Fax:** 859-254-2217.

E-mail: wlex@wlex.com

Web Site: http://www.wlex.com/

Technical Facilities: Channel No. 18 (494-500 MHz). Authorized power: 1104-kw max. & 1000-kw horizontal visual, 221-kw & 200-kw horizontal aural. Antenna: 640-ft above av. terrain, 670-ft. above ground, 1620-ft. above sea level.

Latitude 38° 03' 56"
Longitude 84° 29' 13"

Transmitter: Russell Cave Pike.

Note: Latitude and longitude coordinates shown are based on the North American Datum of 1927 (NAD 27) as currently required by the Mass Media Bureau of the FCC.

Multichannel TV Sound: Stereo and separate audio program.

Satellite Earth Stations: RCA, Ku-band; Harris, Ku-band; Comtech, 5-meter C-band; Pinzone, M/A-Com, Harris, Cyclesat receivers.

News Service: AP.

Ownership: Evening Post Publishing Co. (Group Owner).

Began Operation: March 15, 1955.

Represented (sales): Continental Television Sales.

Represented (sales): Katz Communications.

Represented (legal): Fletcher, Heald & Hildreth PLC.

Represented (engineering): Denny & Associates PC.

Personnel:

Tim Gilbert, President & General Manager.

Sandra J. Byron, Chief Financial Officer & Human Resources Manager.

Sean Franklin, Broadcast Operations & Production Manager.

Mary West, General & Local Sales Manager.

Sandy Stevenson, National Sales Manager.

Bruce Carter, News Director.

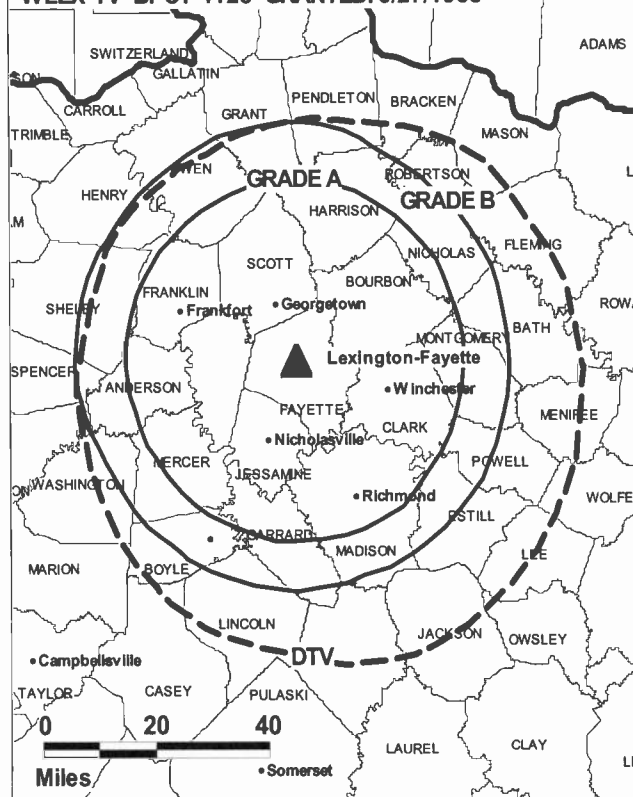
Dave Powell, Chief Engineer.

Teresa Cassidy, Program Director.

Andrew Shenkan, Sales & Marketing Director.

Chip Alfred, Promotion Director.

WLEX-TV BPCT-4123 GRANTED: 5/27/1968



© 2008 Warren Communications News

Randy Green, Traffic Manager.

City of License: Lexington. **Station DMA:** Lexington, KY. **Rank:** 64.

Circulation © 2007 Nielsen. Coverage based on Nielsen study.

Grand Total	Cable TV Households	Non-cable TV Households	Total TV Households
Estimated Station Totals *	294,880	229,110	523,990
Average Weekly Circulation (2007)	196,059	136,849	332,908
Average Daily Circulation (2007)			175,675
Station DMA Total	Cable TV Households	Non-cable TV Households	Total TV Households
Estimated Station Totals *	261,040	206,880	467,920
Average Weekly Circulation (2007)	187,053	134,723	321,776
Average Daily Circulation (2007)			172,041
Other DMA Total	Cable TV Households	Non-cable TV Households	Total TV Households
Estimated Station Totals *	33,840	22,230	56,070
Average Weekly Circulation (2007)	9,006	2,126	11,132
Average Daily Circulation (2007)			3,634

*Estimated station totals are sums of the Nielsen TV and Cable TV household estimates for each county in which the station registers viewing of more than 5% as per the Nielsen Survey Methods.

WTVQ-DT

Ch. 40

Network Service: ABC.

Grantee: Media General Communications Holdings LLC, 333 E Franklin St, Richmond, VA 23219.

Studio: 6940 Man-O-War Blvd., Lexington, KY 40509.

Mailing Address: PO Box 55590, Lexington, KY 40555.

Phone: 859-294-3636. **Fax:** 859-293-5002.

E-mail: 36onyourside@wtvq.com

Web Site: <http://www.wtvq.com>

Technical Facilities: Channel No. 40 (626-632 MHz). Authorized power: 370-kw max. visual, aural. Antenna: 938-ft above av. terrain, 897-ft. above ground, 1897-ft. above sea level.

Latitude	38°	02'	03"
Longitude	84°	23'	39"

Transmitter: 6940 Man-O-War Blvd., Lexington.

Note: Latitude and longitude coordinates shown are based on the North American Datum of 1927 (NAD 27) as currently required by the Mass Media Bureau of the FCC.

Ownership: Media General Inc. (Group Owner).

Began Operation: February 26, 2002. High Definition.

Represented (sales): Millennium Sales & Marketing.

Personnel:

Ray Mirabella, General Sales Manager.

Don Sparks, Local Sales Manager.

Tai Takahashi, News Director.

Jerry May, Chief Engineer.

Steve Hensley, Business Manager.

Michael Fowler, Marketing director.



© 2008 Warren Communications News

Trey Eckerle, Production Manager.

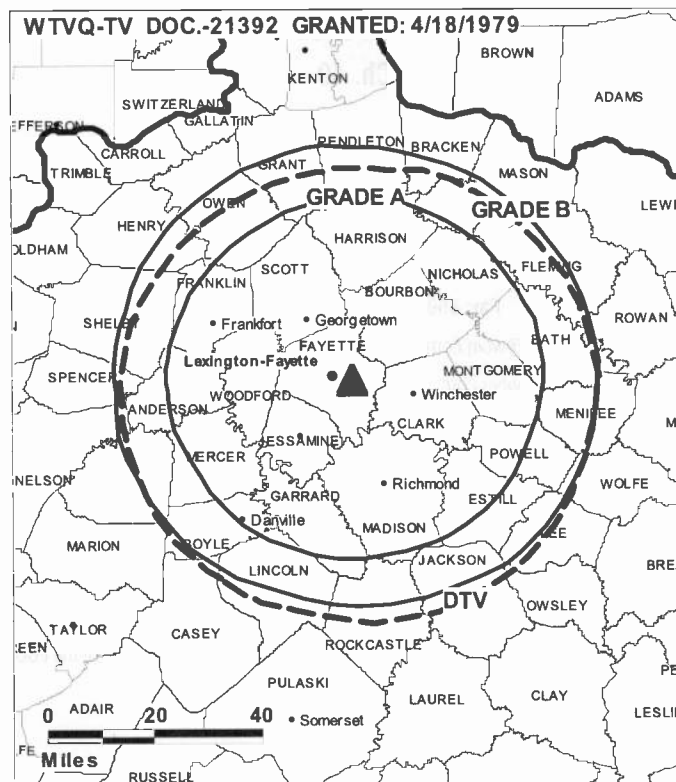
Cindy Smith, Traffic Manager.

City of License: Lexington. **Station DMA:** Lexington, KY. **Rank:** 64.

Nielsen Data: Not available.

WTVQ-TV**Ch. 36****Network Service:** ABC.**Licensee:** Media General Communications Holdings LLC, 333 E Franklin St, Richmond, VA 23219.**Studio:** 6940 Man-O-War Blvd., Lexington, KY 40509.**Mailing Address:** PO Box 55590, Lexington, KY 40555.**Phone:** 859-294-3636. **Fax:** 859-293-5002.**E-mail:** 36onyourside@wtvq.com**Web Site:** http://www.wtvq.com/**Technical Facilities:** Channel No. 36 (602-608 MHz). Authorized power: 2140-kw max. & 1580-kw horizontal visual, 214-kw & 158-kw horizontal aural. Antenna: 1000-ft above av. terrain, 994-ft. above ground, 1994-ft. above sea level.

Latitude	38°	02'	03"
Longitude	84°	23'	39"

Transmitter: 6940 Man-O-War Blvd.**Note:** Latitude and longitude coordinates shown are based on the North American Datum of 1927 (NAD 27) as currently required by the Mass Media Bureau of the FCC.**Multichannel TV Sound:** Stereo only.**Satellite Earth Stations:** Transmitter RCA; DH Satellite, 4.5-meter KC-band; Andrew, 4.5-meter C-band; Andrew, 4.6-meter Ku-band; DH Satellite, 5-meter C-band; Andrew, 9.3-meter C-band; Standard Communications, Scientific-Atlanta, Harris, DX Communications, Avantek receivers.**Ownership:** Media General Inc. (Group Owner).**Began Operation:** June 2, 1968. Service started on Ch. 62, moved to Ch. 36 on June 20, 1980. Sale to present owner by Park Acquisition approved by FCC November 22, 1996. Sale to Park Acquisition by Park Broadcasting approved by FCC March 27, 1995. Sale to Park Broadcasting by Shamrock Broadcasting approved by FCC December 18, 1991. Sale to Shamrock Broadcasting by Starr Broadcasting Group approved by FCC June 7, 1979. Sale to Starr Broadcasting Group by Roy B. White Jr. & Reeves Telecom Corp. approved by FCC November 14, 1973.**Represented (sales):** Millennium Sales & Marketing.**Represented (legal):** Dow Lohnes PLLC.**Represented (engineering):** David Steele.**Personnel:****Ray Mirabella**, General Sales Manager.**Don Sparks**, Local Sales Manager.**Tai Takahashi**, News Director.**Jerry May**, Chief Engineer.**Steve Hensley**, Business Manager.**Michael Fowler**, Marketing Director.**Trey Eckerle**, Production Manager.**Cindy Smith**, Traffic Manager.

© 2008 Warren Communications News

City of License: Lexington. **Station DMA:** Lexington, KY. **Rank:** 64.

Circulation © 2007 Nielsen. Coverage based on Nielsen study.

GrandTotal	Cable TV Households	Non-cable TV Households	Total TV Households
Estimated Station Totals *	301,890	227,460	529,350
Average Weekly Circulation (2007)	164,771	114,903	279,674
Average Daily Circulation (2007)			112,668
Station DMA Total	Cable TV Households	Non-cable TV Households	Total TV Households
Estimated Station Totals *	261,040	206,880	467,920
Average Weekly Circulation (2007)	155,750	112,761	268,511
Average Daily Circulation (2007)			108,809
Other DMA Total	Cable TV Households	Non-cable TV Households	Total TV Households
Estimated Station Totals *	40,850	20,580	61,430
Average Weekly Circulation (2007)	9,021	2,142	11,163
Average Daily Circulation (2007)			3,859

*Estimated station totals are sums of the Nielsen TV and Cable TV household estimates for each county in which the station registers viewing of more than 5% as per the Nielsen Survey Methods.

WAVE

Ch. 3

Network Service: NBC.

Licensee: WAVE License Subsidiary LLC, 201 Monroe St, RSA Tower, 20th Fl, Montgomery, AL 36104.

Studio: 725 S. Floyd St., Louisville, KY 40203.

Mailing Address: 725 S. Floyd St., Louisville, KY 40203.

Phone: 502-585-2201. **Fax:** 502-561-4115.

E-mail: dfoos@wave3tv.com

Web Site: http://www.wave3.com

Technical Facilities: Channel No. 3 (60-66 MHz). Authorized power: 100-kw visual, 10-kw aural. Antenna: 1820-ft above av. terrain, 1690-ft. above ground, 2549-ft. above sea level.

Latitude	38°	27'	23"
Longitude	85°	25'	28"

Transmitter: 4.1-mi. NW of LaGrange, N of Hwy. 42, W of Hwy. 53.

Note: Latitude and longitude coordinates shown are based on the North American Datum of 1927 (NAD 27) as currently required by the Mass Media Bureau of the FCC.

Multichannel TV Sound: Stereo only.

Satellite Earth Stations: Transmitter Harris; Andrew, 4.5-meter Ku & C-band; Scientific-Atlanta, 7-meter C-band; Scientific-Atlanta, Andrew receivers.

SNG Mobile Dish: Andrew, 2.3-meter Ku-band.

News Services: NBC News Channel, AP.

Ownership: Raycom Media Inc. (Group Owner).

Began Operation: November 24, 1948. Sale to present owner by Cosmos Broadcasting Corp. approved by FCC January 17, 2006. Sale to Cosmos Broadcasting Corp. by Orion Broadcasting approved by FCC August 14, 1981.

Represented (sales): Harrington Righter & Parsons Inc. (HRP).

Represented (legal): Covington & Burling.

Represented (engineering): Lohnes & Culver.

Personnel:

Steve Langford, Vice President & General Manager.

Nick Ulmer, General Sales Manager.

Glenn Davis, Local Sales Manager.

Lee Eldridge, News Director.

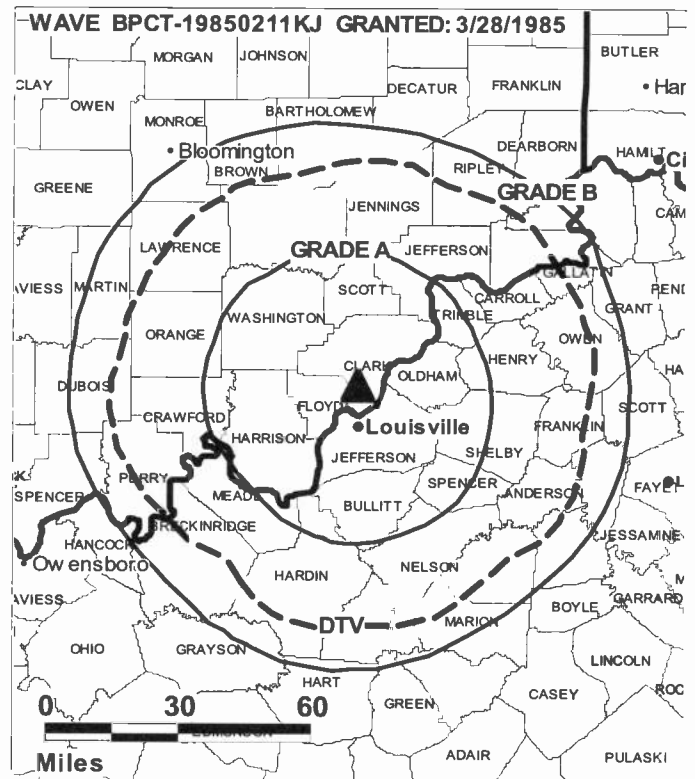
Sam Schaeffer, Business Manager.

Dan Foos, Program Director.

Bob Mack, Promotion Director.

Marietta Caudill, Traffic Manager.

Gary Pyles, Commercial Services Director.



© 2008 Warren Communications News

City of License: Louisville. **Station DMA:** Louisville, KY. **Rank:** 48.

Circulation © 2007 Nielsen. Coverage based on Nielsen study.

GrandTotal	Cable TV Households	Non-cable TV Households	Total TV Households
Estimated Station Totals *	441,430	286,190	727,620
Average Weekly Circulation (2007)	273,725	145,946	419,671
Average Daily Circulation (2007)			196,645
Station DMA Total	Cable TV Households	Non-cable TV Households	Total TV Households
Estimated Station Totals *	376,150	232,810	608,960
Average Weekly Circulation (2007)	258,910	138,472	397,382
Average Daily Circulation (2007)			188,693
Other DMA Total	Cable TV Households	Non-cable TV Households	Total TV Households
Estimated Station Totals *	65,280	53,380	118,660
Average Weekly Circulation (2007)	14,815	7,474	22,289
Average Daily Circulation (2007)			7,952

*Estimated station totals are sums of the Nielsen TV and Cable TV household estimates for each county in which the station registers viewing of more than 5% as per the Nielsen Survey Methods.

WAVE-DT

Ch. 47

Network Service: NBC.

Licensee: WAVE License Subsidiary LLC, 201 Monroe St, RSA Tower, 20th Fl, Montgomery, AL 36104.

Studio: 725 S Floyd St, Louisville, KY 40203.

Mailing Address: 725 S Floyd St, Louisville, KY 40203.

Phone: 502-585-2201. **Fax:** 502-561-4115.

E-mail: dfoos@wave3tv.com

Web Site: <http://www.wave3.com>

Technical Facilities: Channel No. 47 (668-674 MHz). Authorized power: 1000-kw max. visual, aural. Antenna: 1286-ft above av. terrain, 928-ft. above ground, 1913-ft. above sea level.

Latitude	38°	22'	008"
Longitude	85°	49'	48"

Note: Latitude and longitude coordinates shown are based on the North American Datum of 1927 (NAD 27) as currently required by the Mass Media Bureau of the FCC.

Ownership: Raycom Media Inc. (Group Owner).

Represented (legal): Covington & Burling.

Personnel:

Steve Langford, Vice President & General Manager.

Nick Ulmer, General Sales Manager.

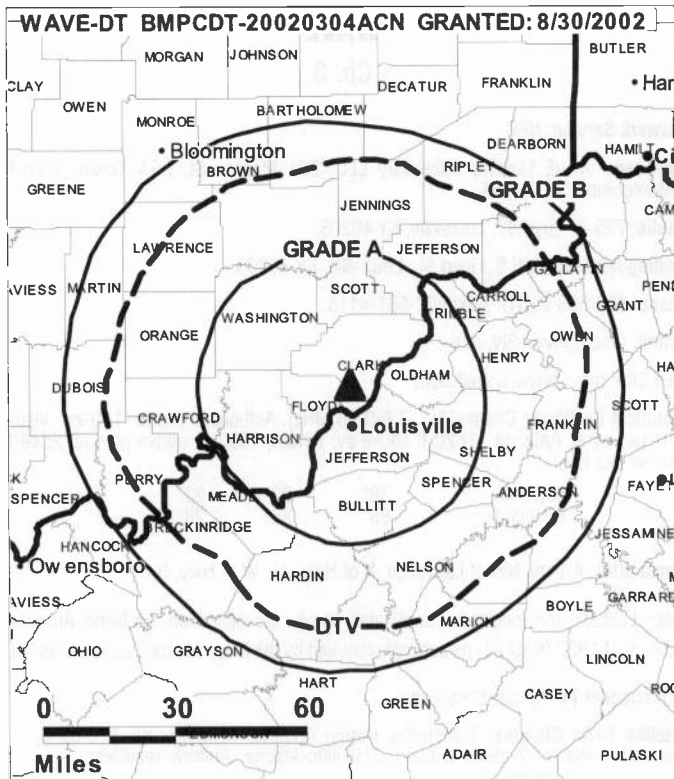
Glenn Davis, Local Sales Manager.

Lee Eldridge, News Director.

Sam Schaeffer, Business Manager.

Dan Foos, Program Director.

Bob Mack, Promotion Director.



© 2008 Warren Communications News

Marietta Caudill, Traffic Manager.

Gary Pyles, Commercial Services Director.

City of License: Louisville. **Station DMA:** Louisville, KY. **Rank:** 48.

Nielsen Data: Not available.

WBNA
Ch. 21
Network Service: ION.

Licensee: Word Broadcasting Network Inc., 3701 Fern Valley Rd., Louisville, KY 40259.

Studio: 3701 Fern Valley Rd., Louisville, KY 40219.

Mailing Address: 3701 Fern Valley Rd., Louisville, KY 40219.

Phone: 502-964-2121. **Fax:** 502-966-9692.

E-mail: tom@wbna21.com

Web Site: http://www.wbna21.com

Technical Facilities: Channel No. 21 (512-518 MHz). Authorized power: 2000-kw max. visual, 200-kw aural. Antenna: 750-ft above av. terrain, 465-ft. above ground, 1349-ft. above sea level.

Latitude 38° 01' 59"
Longitude 85° 45' 16"

Transmitter: Brooks Hill, Bullitt County.

Note: Latitude and longitude coordinates shown are based on the North American Datum of 1927 (NAD 27) as currently required by the Mass Media Bureau of the FCC.

Ownership: Word Broadcasting Network Inc. (Group Owner).

Began Operation: April 2, 1986.

Represented (legal): Womble, Carlyle, Sandridge & Rice PLLC.

Personnel:
Tom Fawbush, General Manager.

Sally Lawler, General & Local Sales Manager.

Terrell Smith, Chief Engineer.

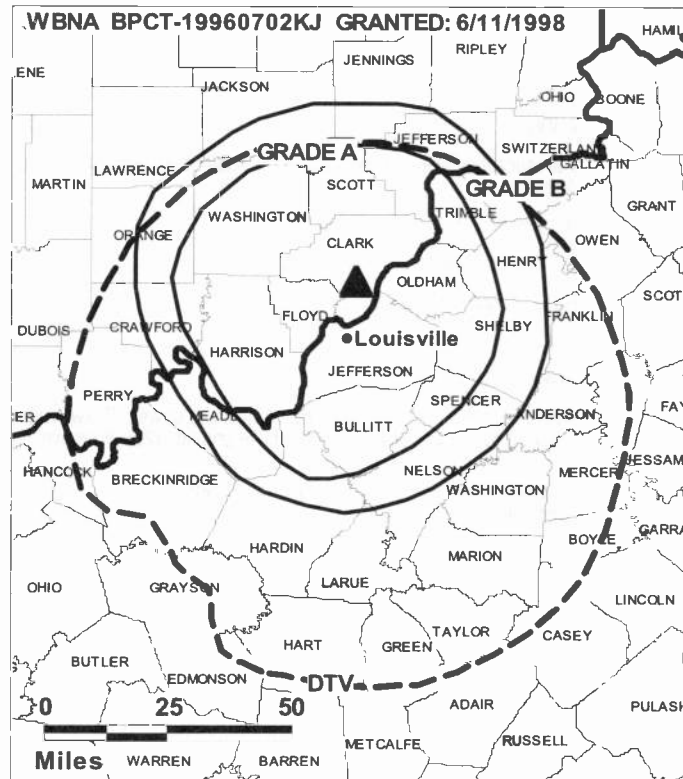
Talisa Dever, Business Manager.

Jenny Millsbaugh, Program Director.

Trevor Crouch, Promotion & Research Director.

Jae Brown, Production Director.

Heather Kennedy, Traffic Manager.

City of License: Louisville. **Station DMA:** Louisville, KY. **Rank:** 48.


Circulation © 2007 Nielsen. Coverage based on Nielsen study.

GrandTotal	Cable TV Households	Non-cable TV Households	Total TV Households
Estimated Station Totals *	345,040	171,150	516,190
Average Weekly Circulation (2007)	30,218	15,853	46,071
Average Daily Circulation (2007)			13,492

Station DMA Total	Cable TV Households	Non-cable TV Households	Total TV Households
Estimated Station Totals *	345,040	171,150	516,190
Average Weekly Circulation (2007)	30,218	15,853	46,071
Average Daily Circulation (2007)			13,492

*Estimated station totals are sums of the Nielsen TV and Cable TV household estimates for each county in which the station registers viewing of more than 5% as per the Nielsen Survey Methods.

WBNA-DT

Ch. 8

Network Service: ION.

Licensee: Word Broadcasting Network Inc., PO Box 19859, 3701 Fern Valley Rd., Louisville, KY 40259.

Studio: 3701 Fern Valley Rd., Louisville, KY 40219.

Mailing Address: 3701 Fern Valley Rd., Louisville, KY 40219.

Phone: 502-964-2121. **Fax:** 502-966-9692.

E-mail: tom@wbna21.com

Web Site: http://www.wbna21.com

Technical Facilities: Channel No. 8 (180-186 MHz). Authorized power: 27-kw visual, aural. Antenna: 656-ft above av. terrain, 384-ft. above ground, 1209-ft. above sea level.

Latitude	38°	01'	59"
Longitude	85°	45'	17"

Note: Latitude and longitude coordinates shown are based on the North American Datum of 1927 (NAD 27) as currently required by the Mass Media Bureau of the FCC.

Ownership: Word Broadcasting Network Inc. (Group Owner).

Began Operation: Station operating; no on-air date.

Personnel:

Tom Fawbush, General Manager.

Sally Lawler, General & Local Sales Manager.

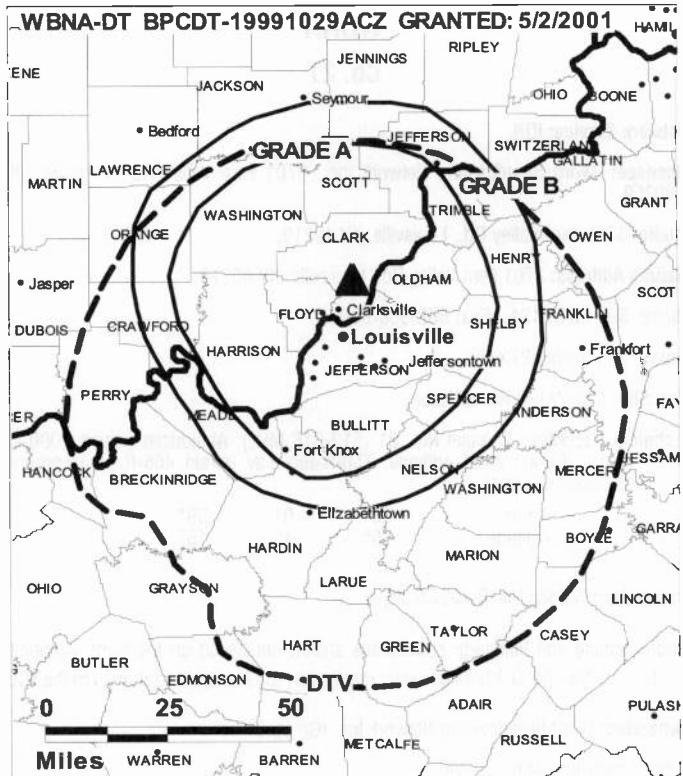
Terrell Smith, Chief Engineer.

Talisa Dever, Business Manager.

Jenny Millsbaugh, Program Director.

Trevor Crouch, Promotion & Research Director.

Jae Brown, Production Manager.



© 2008 Warren Communications News

Heather Kennedy, Traffic Manager.

City of License: Louisville. **Station DMA:** Louisville, KY. **Rank:** 48.

Nielsen Data: Not available.

WDRB
Ch. 41
Network Service: FOX.

Licensee: Independence Television Co., One Independence Sq, Louisville, KY 40203.

Studio: 624 W Muhammad Ali Blvd, Louisville, KY 40203.

Mailing Address: 624 W Muhammed Ali Blvd, Louisville, KY 40203.

Phone: 502-584-6441. **Fax:** 502-589-5559.

E-mail: blamb@fox41.com

Web Site: http://www.fox41.com

Technical Facilities: Channel No. 41 (632-638 MHz). Authorized power: 5000-kw max. visual, aural. Antenna: 1283-ft above av. terrain, 971-ft. above ground, 1932-ft. above sea level.

Latitude 38° 21' 00"
Longitude 85° 50' 56.5"

Holds CP for change to 3990-kw max. visual, 1283-ft above av. terrain, 971-ft. above ground, 1932-ft. above sea level; BPCT-20050722ACB.

Note: Latitude and longitude coordinates shown are based on the North American Datum of 1927 (NAD 27) as currently required by the Mass Media Bureau of the FCC.

Multichannel TV Sound: Stereo only.

Satellite Earth Stations: Transmitter Comark; AFC, 3.6-meter Ku-band; Microdyne, 4.7-meter C-band; Scientific-Atlanta, 5-meter C-band; Microdyne receivers.

News Services: CNN Newsource, AP.

LMA: Local marketing agreement with WMYO (M), Salem, IN.

Ownership: Block Communications Inc. (Group Owner).

Began Operation: February 28, 1971. Sale to present owner by Cowles Media Co. approved by FCC December 5, 1983 (Television Digest, Vol. 23:26). Sale to Cowles by Owsley & Egerton Welch, J. P. Morgan, Arlie Howard, et al., approved by FCC October 25, 1977 (Vol. 17:21, 51).

Represented (sales): TeleRep Inc.

Represented (legal): Dow Lohnes PLLC.

Represented (engineering): Cohen Dippell & Everist PC.

Personnel:
Bill Lamb, President & General Manager.

Marti Hazel, General Sales Manager.

Ken Crandall, Local Sales Manager.

James Reed, National Sales Manager.

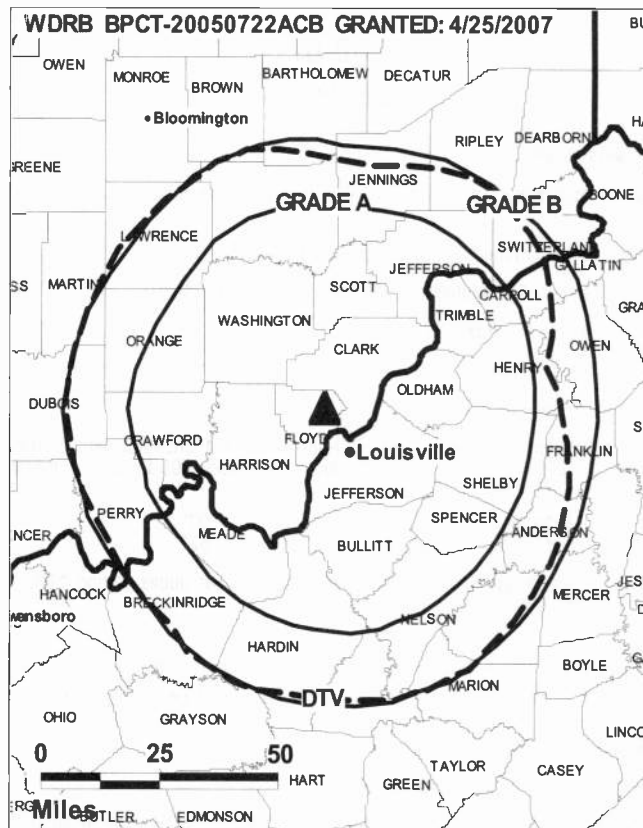
Barry Fulmer, News Director.

Gary Schroder, Chief Engineer.

Steve Ballard, Finance & Administration Director.

Harry Beam, Program Director.

Ray Foushee, Marketing & Research Director.

David Jewell, Promotion & Creative Services Director.


© 2008 Warren Communications News

David Callan, Production Manager.

Marie Reynolds, Traffic Manager.

City of License: Louisville. **Station DMA:** Louisville, KY. **Rank:** 48.

Circulation © 2007 Nielsen. Coverage based on Nielsen study.

GrandTotal	Cable TV Households	Non-cable TV Households	Total TV Households
Estimated Station Totals *	475,880	283,150	759,030
Average Weekly Circulation (2007)	242,479	136,498	378,977
Average Daily Circulation (2007)			150,254
Station DMA Total	Cable TV Households	Non-cable TV Households	Total TV Households
Estimated Station Totals *	376,150	232,810	608,960
Average Weekly Circulation (2007)	217,731	132,757	350,488
Average Daily Circulation (2007)			142,625
Other DMA Total	Cable TV Households	Non-cable TV Households	Total TV Households
Estimated Station Totals *	99,730	50,340	150,070
Average Weekly Circulation (2007)	24,748	3,741	28,489
Average Daily Circulation (2007)			7,629

*Estimated station totals are sums of the Nielsen TV and Cable TV household estimates for each county in which the station registers viewing of more than 5% as per the Nielsen Survey Methods.

WDRB-DT
Ch. 49

Network Service: FOX.

Grantee: Independence Television Co., One Independence Square, Louisville, KY 40203.

Studio: 624 W. Muhammed Ali Blvd., Louisville, KY 40203.

Mailing Address: 624 W. Muhammed Ali Blvd., Louisville, KY 40203.

Phone: 502-584-6441. **Fax:** 502-589-5559.

E-mail: blamb@fox41.com

Web Site: http://www.fox41.com

Technical Facilities: Channel No. 49 (680-686 MHz). Authorized power: 1000-kw max. visual, aural. Antenna: 1227-ft above av. terrain, 896-ft. above ground, 1857-ft. above sea level.

Latitude	38°	21'	00"
Longitude	85°	50'	57"

Requests CP for change to 1281-ft above av. terrain, 971-ft. above ground, 1932-ft. above sea level; BPCDT-20051130ACJ.

Note: Latitude and longitude coordinates shown are based on the North American Datum of 1927 (NAD 27) as currently required by the Mass Media Bureau of the FCC.

News Services: AP, CNN Newsource.

Ownership: Block Communications Inc. (Group Owner).

Began Operation: Station operating under Special Temporary Authority at 1000-kw max. visual; no on-air date

Represented (legal): Dow Lohnes PLLC.

Represented (engineering): Cohen Dippell & Everist PC.

Represented (sales): TeleRep Inc.

Personnel:

Bill Lamb, President & General Manager.

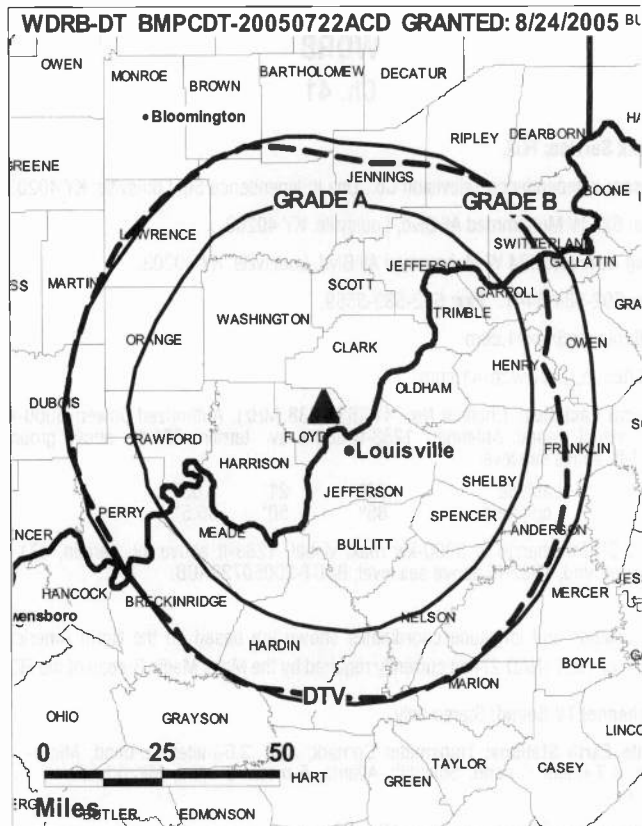
Marti Hazel, General Sales Manager.

Ken Crandall, Local Sales Manager.

James Reed, National Sales Manager.

Barry Fulmer, News Director.

Gary Schroder, Chief Engineer.



© 2008 Warren Communications News

Steve Ballard, Finance & Administration Director.

Harry Beam, Program Director.

Ray Foushee, Marketing & Research Director.

David Jewell, Promotion & Creative Services Director.

David Callan, Production Manager.

Marie Reynolds, Traffic Manager.

City of License: Louisville. **Station DMA:** Louisville, KY. **Rank:** 48.

Nielsen Data: Not available.

WHAS-DT

Ch. 55

Network Service: ABC.

Licensee: Belo TV Inc., 520 W. Chestnut St., Louisville, KY 40202.

Studio: 520 W. Chestnut St., Louisville, KY 40202.

Mailing Address: PO Box 1100, Louisville, KY 40201.

Phone: 502-582-7711; 502-582-7840. **Fax:** 502-582-7279.

E-mail: assign@whas-tv.com

Web Site: http://www.whas11.com

Technical Facilities: Channel No. 55 (716-722 MHz). Authorized power: 1000-kw max. visual, aural. Antenna: 1214-ft above av. terrain, 878-ft. above ground, 1854-ft. above sea level.

Latitude	38°	21'	23"
Longitude	85°	50'	52"

Transmitter: Christian Rd., 3.6-mi. N of New Albany, IN.

Note: Latitude and longitude coordinates shown are based on the North American Datum of 1927 (NAD 27) as currently required by the Mass Media Bureau of the FCC.

Ownership: Belo Corp. (Group Owner).

Began Operation: April 20, 2002. High Definition.

Represented (sales): TeleRep Inc.

Represented (legal): Wiley Rein.

Personnel:

Mark D. Pimentel, President & General Manager.

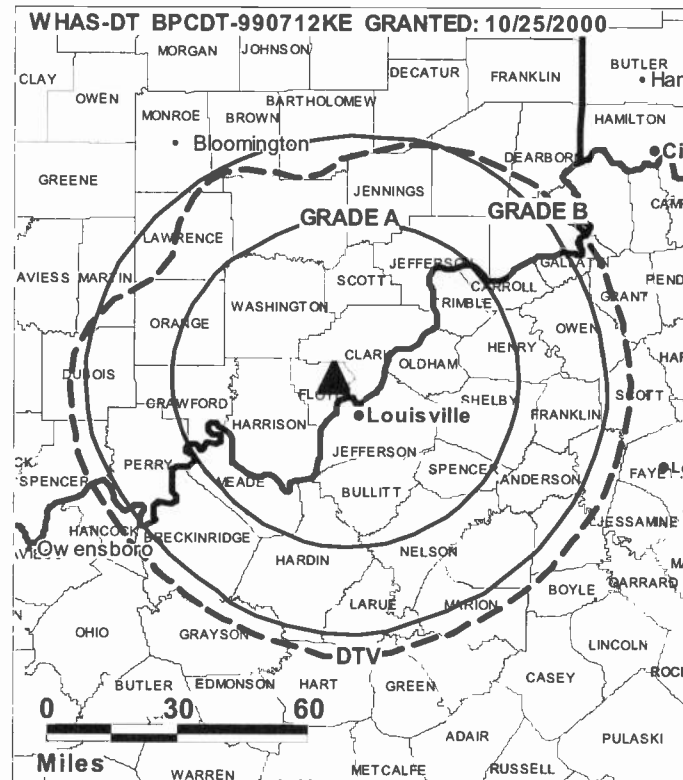
Lori Morgan, Director of Sales.

Linda Wise, Local Sales Manager.

Doug Roberts, National Sales Manager.

Carolyn Imler, Interim News Director.

Neal Metarski, Chief Engineer.



© 2008 Warren Communications News

Joy Pritchett, Program Director.

Kirk Szesny, Marketing & Creative Services Director.

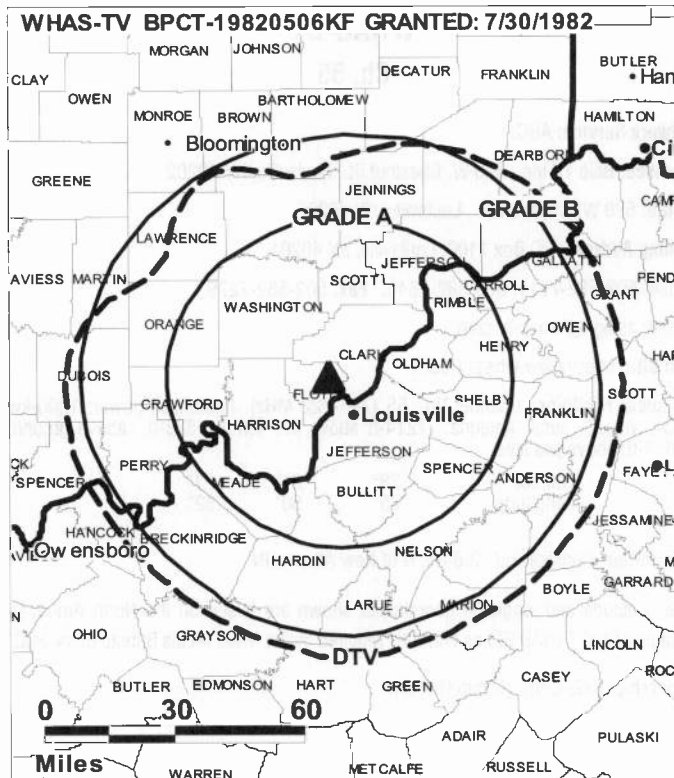
Libby Wilcoxson, Traffic Director.

City of License: Louisville. **Station DMA:** Louisville, KY. **Rank:** 48.

Nielsen Data: Not available.

WHAS-TV**Ch. 11****Network Service:** ABC.**Licensee:** Belo TV Inc., 400 S. Record St., Dallas, TX 75202.**Studio:** 520 W. Chestnut St., Louisville, KY 40202.**Mailing Address:** PO Box 1100, Louisville, KY 40201.**Phone:** 502-582-7711; 502-582-7840. **Fax:** 502-582-7279.**E-mail:** assign@whas-tv.com**Web Site:** http://www.whas11.com**Technical Facilities:** Channel No. 11 (198-204 MHz). Authorized power: 135-kw visual, 13.5-kw aural. Antenna: 1280-ft above av. terrain, 984-ft. above ground, 1960-ft. above sea level.

Latitude	38°	21'	23"
Longitude	85°	50'	52"

Transmitter: 5667 S. Skyline Dr., Floyds Knob, 3.6-mi. N of New Albany, IN.**Note:** Latitude and longitude coordinates shown are based on the North American Datum of 1927 (NAD 27) as currently required by the Mass Media Bureau of the FCC.**Multichannel TV Sound:** Stereo only.**Satellite Earth Station:** Harris, 9-meter; Harris receivers.**News Services:** UPI, AP.**Ownership:** Belo Corp. (Group Owner).**Began Operation:** March 27, 1950. Sale to Providence Journal Co. by Louisville Courier-Journal & Times approved by FCC July 30, 1986 (Television Digest, Vol. 26:2, 23). Sale to present owner by Providence Journal Co. approved by FCC February 28, 1997 (Vol. 36:40; 37:9).**Represented (sales):** TeleRep Inc.**Represented (legal):** Wiley Rein.**Personnel:****Mark D. Pimentel**, President & General Manager.**Lori Morgan**, Director of Sales.**Linda Wise**, Local Sales Manager.**Doug Roberts**, National Sales Manager.**Carolyn Imler**, Interim News Director.**Neal Metarski**, Chief Engineer.**Joy Pritchett**, Program Director.**Kirk Szesny**, Marketing & Creative Services Director.**Libby Wilcoxson**, Traffic Director.**City of License:** Louisville. **Station DMA:** Louisville, KY. **Rank:** 48.

© 2008 Warren Communications News

Circulation © 2007 Nielsen. Coverage based on Nielsen study.

GrandTotal	Cable TV Households	Non-cable TV Households	Total TV Households
Estimated Station Totals *	457,090	263,710	720,800
Average Weekly Circulation (2007)	293,303	155,854	449,157
Average Daily Circulation (2007)			225,023
Station DMA Total	Cable TV Households	Non-cable TV Households	Total TV Households
Estimated Station Totals *	376,150	232,810	608,960
Average Weekly Circulation (2007)	273,451	150,733	424,184
Average Daily Circulation (2007)			217,302
Other DMA Total	Cable TV Households	Non-cable TV Households	Total TV Households
Estimated Station Totals *	80,940	30,900	111,840
Average Weekly Circulation (2007)	19,852	5,121	24,973
Average Daily Circulation (2007)			7,721

*Estimated station totals are sums of the Nielsen TV and Cable TV household estimates for each county in which the station registers viewing of more than 5% as per the Nielsen Survey Methods.

WLKY-DT

Ch. 26

Network Service: CBS.

Licensee: WLKY Hearst-Argyle Television Inc., PO Box 1800, c/o Brooks, Pierce, McLendon, Humphrey & Leonard, Raleigh, NC 27602.

Studio: 1918 Mellwood Ave., Louisville, KY 40206.

Mailing Address: 1918 Mellwood Ave., Louisville, KY 40206.

Phone: 502-893-3671. **Fax:** 502-896-0725.

E-mail: jcarter@thelouisvillechannel.com

Web Site: <http://www.thelouisvillechannel.com>

Technical Facilities: Channel No. 26 (542-548 MHz). Authorized power: 600-kw max. visual, aural. Antenna: 1260-ft above av. terrain, 925-ft. above ground, 1913-ft. above sea level.

Latitude	38°	22'	10"
Longitude	85°	50'	02"

Note: Latitude and longitude coordinates shown are based on the North American Datum of 1927 (NAD 27) as currently required by the Mass Media Bureau of the FCC.

Ownership: Hearst-Argyle Television Inc. (Group Owner).

Began Operation: Station operating; no on-air date

Represented (sales): Eagle Television Sales.

Personnel:

James Carter, President & General Manager.

Greg Baird, General Sales Manager.

Gary Jensen, Local Sales Manager.

Mike Neelly, News Director.

Jim Mercer, Chief Engineer.

Leisa Korn, Business Manager.

Janice Seacorn, Program Director.



© 2008 Warren Communications News

Bruce Burns, Promotion Director.

David Levy, Production Manager.

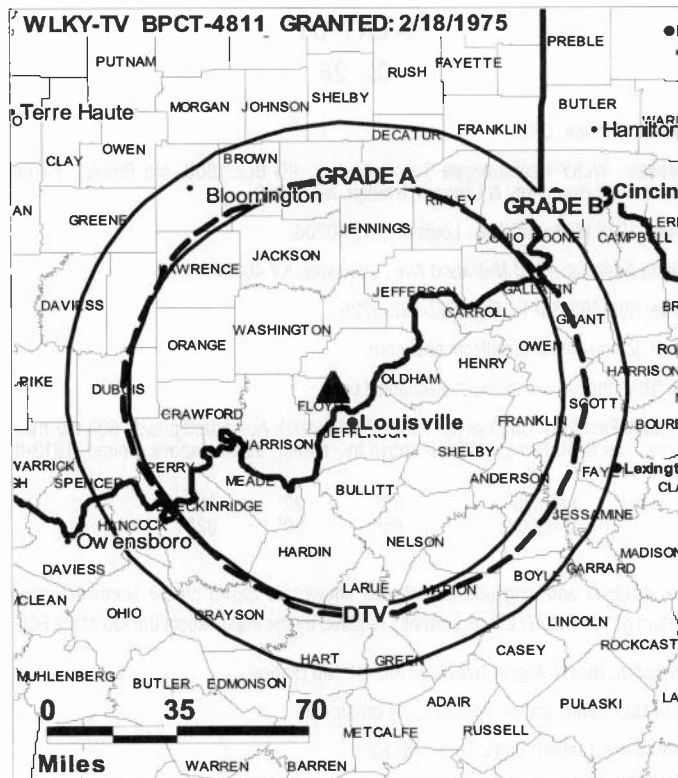
Alice Sheffield, Traffic Manager.

City of License: Louisville. **Station DMA:** Louisville, KY. **Rank:** 48.

Nielsen Data: Not available.

WLKY-TV**Ch. 32****Network Service:** CBS.**Licensee:** WLKY Hearst-Argyle Television Inc., PO Box 1800, c/o Brooks, Pierce, McLendon, Humphrey & Leonard, Raleigh, NC 27602.**Studio:** 1918 Mellwood Ave., Louisville, KY 40206.**Mailing Address:** 1918 Mellwood Ave., Louisville, KY 40206.**Phone:** 502-893-3671. **Fax:** 502-896-0725.**E-mail:** jcarter@thelouisvillechannel.com**Web Site:** http://www.thelouisvillechannel.com**Technical Facilities:** Channel No. 32 (578-584 MHz). Authorized power: 4300-kw max. & 1290-kw horizontal visual, 860-kw & 257-kw horizontal aural. Antenna: 1260-ft above av. terrain, 985-ft. above ground, 1945-ft. above sea level.

Latitude	38°	22'	10"
Longitude	85°	50'	02"

Transmitter: Rte. 1, Floyds Knob, near New Albany, IN.**Note:** Latitude and longitude coordinates shown are based on the North American Datum of 1927 (NAD 27) as currently required by the Mass Media Bureau of the FCC.**Multichannel TV Sound:** Stereo and separate audio program.**Satellite Earth Stations:** Transmitter Harris; Andrew, 4.5-meter C-band; Comtech, 5-meter Ku & C-band; Andrew, 5.6-meter Ku-band; SatCom, 7-meter C-band; Andrew, 7.3-meter C-band; Pinzone, Microdyne receivers.**SNG Mobile Dish:** Andrew, 2.8-meter Ku-band.**News Services:** CNN Newsource, AP.**Ownership:** Hearst-Argyle Television Inc. (Group Owner).**Began Operation:** September 16, 1961. Sale to present owner by Pulitzer Publishing Co. approved by FCC November 24, 1998 (Television Digest, Vol. 38:22, 48) Sale to Pulitzer Publishing Co. by Gannett Co. approved by FCC May 12, 1983 (Vol. 23:2). Merger of Combined Communications & Gannett Co. approved by FCC June 7, 1979 (Vol. 18:20, 38; 19:24). Sale to Combined Communication by Sonderling Broadcasting approved by FCC April 4, 1973 (Vol. 12:33, 41, 3:17). Transfer to Sonderling Broadcasting from George E. Egger, William S. Cutchins, Richard F. Shively, Dillman A. Rash & Archibald P. Cochran approved by FCC December 13, 1967 (Vol. 7:51).**Represented (sales):** Eagle Television Sales.**Personnel:****James Carter**, President & General Manager.**Greg Baird**, General Sales Manager.**Gary Jensen**, Local Sales Manager.**Mike Neelly**, News Director.**Jim Mercer**, Chief Engineer.**Leisa Korn**, Business Manager.**Janice Seacorn**, Program Director.**Bruce Burns**, Promotion Director.

© 2008 Warren Communications News

David Levy, Production Manager.**Alice Sheffield**, Traffic Manager.**City of License:** Louisville. **Station DMA:** Louisville, KY. **Rank:** 48.

Circulation © 2007 Nielsen. Coverage based on Nielsen study.

GrandTotal	Cable TV Households	Non-cable TV Households	Total TV Households
Estimated Station Totals *	482,080	275,880	757,960
Average Weekly Circulation (2007)	300,422	161,530	461,952
Average Daily Circulation (2007)			241,245
Station DMA Total	Cable TV Households	Non-cable TV Households	Total TV Households
Estimated Station Totals *	376,150	232,810	608,960
Average Weekly Circulation (2007)	274,258	156,216	430,474
Average Daily Circulation (2007)			230,392
Other DMA Total	Cable TV Households	Non-cable TV Households	Total TV Households
Estimated Station Totals *	105,930	43,070	149,000
Average Weekly Circulation (2007)	26,164	5,314	31,478
Average Daily Circulation (2007)			10,853

*Estimated station totals are sums of the Nielsen TV and Cable TV household estimates for each county in which the station registers viewing of more than 5% as per the Nielsen Survey Methods.

WAZE-DT

Ch. 20

Network Service: CW.

Grantee: Roberts Broadcasting Co. of Evansville, IN LLC, 1408 N Kingshighway Blvd, Ste 300, St. Louis, MO 63113.

WAZE-TV: 1277 N St. Joseph Ave, Evansville, IN 47720.

Mailing Address: 1277 N St. Joseph Ave, Evansville, IN 47720.

Phone: 812-425-1900. **Fax:** 812-423-3405.

E-mail: greg@roberts_companies.com

Technical Facilities: Channel No. 20 (506-512 MHz). Authorized power: 1000-kw max. visual, aural. Antenna: 709-ft above av. terrain, 587-ft. above ground, 1142-ft. above sea level.

Latitude	37°	24'	56"
Longitude	87°	31'	30"

Note: Latitude and longitude coordinates shown are based on the North American Datum of 1927 (NAD 27) as currently required by the Mass Media Bureau of the FCC.

Ownership: Steven C. Roberts; Michael V. Roberts (Group Owner).

Began Operation: April 2, 2002.

Represented (legal): William K. Coulter.

Represented (sales): Blair Television.

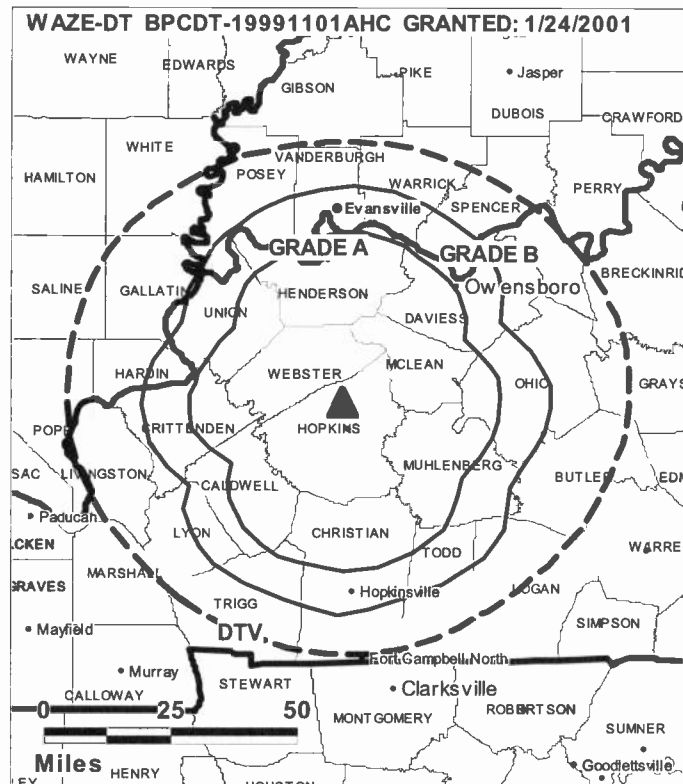
Personnel:

Lyle Schulze, General Manager.

Greg Pittman, General & Local Sales Manager.

Steve Chancellor, Chief Engineer.

Brian Uhde, Traffic Manager.



© 2008 Warren Communications News

City of License: Madisonville. **Station DMA:** Evansville, IN. **Rank:** 101.

Nielsen Data: Not available.

WAZE-TV

Ch. 19

Network Service: CW.

Licensee: Roberts Broadcasting Co. of Evansville, IN LLC, 1408 N Kingshighway Blvd, Ste 300, St. Louis, MO 63113.

Studio: 1277 N St. Joseph Ave, Evansville, IN 47720.

Mailing Address: 1277 N St. Joseph Ave, Evansville, IN 47720.

Phone: 812-425-1900. **Fax:** 812-423-3405.

E-mail: greg@roberts_companies.com

Technical Facilities: Channel No. 19 (500-506 MHz). Authorized power: 2690-kw max. & 953-kw horizontal visual, 114.3-kw & 95.3-kw horizontal aural. Antenna: 791-ft above av. terrain, 666-ft. above ground, 1220-ft. above sea level.

Latitude 37° 24' 46"
Longitude 87° 31' 32"

Transmitter: N side of County Rd. 260, Hopkins County, approx. 2.4-mi W of Hanson.

Note: Latitude and longitude coordinates shown are based on the North American Datum of 1927 (NAD 27) as currently required by the Mass Media Bureau of the FCC.

Ownership: Steven C. Roberts; Michael V. Roberts (Group Owner).

Began Operation: October 15, 1983. Sale to present owner by South Central Communications Corp. approved by FCC December 14, 2006. Sale to South Central Communications Corp. by Zoe Broadcasting Corp. approved by FCC September 18, 1997. Sale to Zoe Broadcasting Corp. by Life Anew Ministries Inc. approved by FCC February 29, 1988.

Represented (sales): Blair Television.

Represented (legal): William K. Coulter.

Personnel:

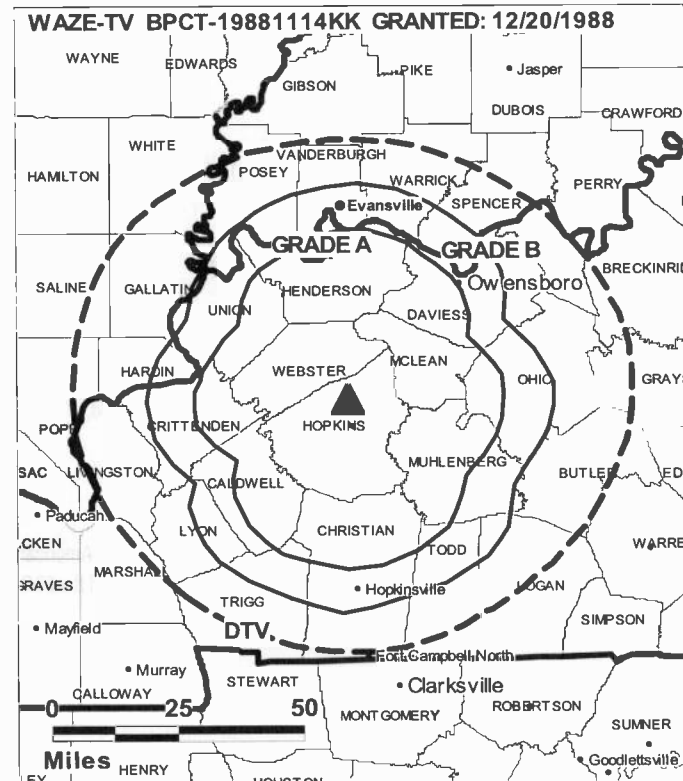
Lyle Schulze, General Manager.

Greg Pittman, General & Local Sales Manager.

Steve Chancellor, Chief Engineer.

Brian Uhde, Traffic Manager.

City of License: Madisonville. **Station DMA:** Evansville, IN. **Rank:** 101.



© 2008 Warren Communications News

Circulation © 2007 Nielsen. Coverage based on Nielsen study.

GrandTotal	Cable TV Households	Non-cable TV Households	Total TV Households
Estimated Station Totals *	56,480	132,660	189,140
Average Weekly Circulation (2007)	14,024	24,240	38,264
Average Daily Circulation (2007)			9,339
Station DMA Total	Cable TV Households	Non-cable TV Households	Total TV Households
Estimated Station Totals *	56,480	129,360	185,840
Average Weekly Circulation (2007)	14,024	23,639	37,663
Average Daily Circulation (2007)			9,227
Other DMA Total	Cable TV Households	Non-cable TV Households	Total TV Households
Estimated Station Totals *	0	3,300	3,300
Average Weekly Circulation (2007)	0	601	601
Average Daily Circulation (2007)			112

*Estimated station totals are sums of the Nielsen TV and Cable TV household estimates for each county in which the station registers viewing of more than 5% as per the Nielsen Survey Methods.



FULLY SEARCHABLE • CONTINUOUSLY UPDATED • DISCOUNT RATES FOR PRINT PURCHASERS

For more information call 800-771-9202 or visit www.warren-news.com

WUPX-DT
Ch. 21

Network Service: ION.

Grantee: Paxson Lexington License Inc., 601 Clearwater Park Rd., West Palm Beach, FL 33401-6233.

Studio: 2166 McCausey Ridge Rd., Frenchburg, KY 40322.

Mailing Address: 2166 McCausey Ridge Rd., Frenchburg, KY 40322.

Phone: 606-768-9282; 606-784-7932. **Fax:** 606-768-9278.

E-mail: mlawson@ionmedia.tv

Web Site: http://www.ionline.tv

Technical Facilities: Channel No. 21 (512-518 MHz). Authorized power: 719-kw max. visual, aural. Antenna: 1404-ft above av. terrain, 1252-ft. above ground, 2465-ft. above sea level.

Latitude	37°	54'	26"
Longitude	83°	38'	01"

Note: Latitude and longitude coordinates shown are based on the North American Datum of 1927 (NAD 27) as currently required by the Mass Media Bureau of the FCC.

Ownership: ION Media Networks Inc. (Group Owner).

Began Operation: October 25, 2002. Standard Definition.

Represented (legal): Dow Lohnes PLLC.

Personnel:

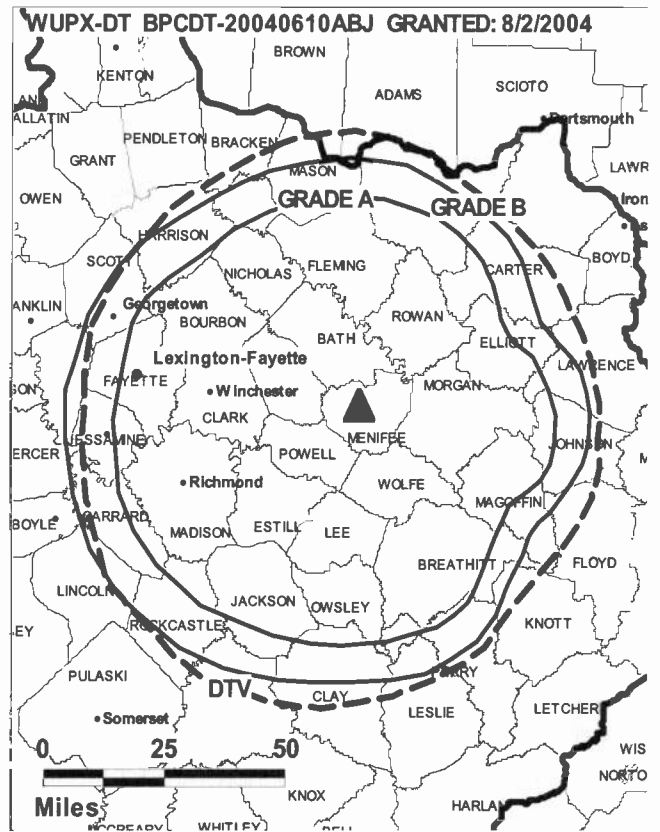
Merv Lawson, General Manager & Chief Engineer.

Bob Young, Local Sales Manager.

James Paul II, On-site Operations Director.

Lisa Stroud, Business Manager.

Tammy Mason, Traffic Manager.



City of License: Morehead. **Station DMA:** Lexington, KY. **Rank:** 64.

Nielsen Data: Not available.

WUPX-TV**Ch. 67****Network Service:** ION.**Licensee:** Paxson Lexington License Inc., 601 Clearwater Park Rd., West Palm Beach, FL 33401-6233.**Studio:** 2166 McCausey Ridge Rd., Frenchburg, KY 40322.**Mailing Address:** 2166 McCausey Ridge Rd., Frenchburg, KY 40322.**Phone:** 606-768-9282; 606-784-7932. **Fax:** 606-768-9278.**E-mail:** mlawson@ionmedia.tv**Web Site:** <http://www.ionline.tv>**Technical Facilities:** Channel No. 67 (788-794 MHz). Authorized power: 5000-kw max. visual, aural. Antenna: 1463-ft above av. terrain, 1310-ft. above ground, 2523-ft. above sea level.

Latitude	37°	54'	26"
Longitude	83°	38'	01"

Note: Latitude and longitude coordinates shown are based on the North American Datum of 1927 (NAD 27) as currently required by the Mass Media Bureau of the FCC.**Ownership:** ION Media Networks Inc. (Group Owner).**Began Operation:** June 1, 1998. Transfer to CIG Media LLC pends. Sale to present owner by B & C Communications LLC approved by FCC April 27, 2001. Sale to B & C Communications LLC by Garcia Communications approved by FCC December 11, 1997.**Represented (legal):** Dow Lohnes PLLC.**Personnel:****Merv Lawson**, General Manager & Chief Engineer.**Bob Young**, Local Sales Manager.**James Paul II**, On-site Operations Director.**Lisa Stroud**, Business Manager.**Tammy Mason**, Traffic Manager.**City of License:** Morehead. **Station DMA:** Lexington, KY. **Rank:** 64.

© 2008 Warren Communications News

Circulation © 2007 Nielsen. Coverage based on Nielsen study.

GrandTotal	Cable TV Households	Non-cable TV Households	Total TV Households
Estimated Station Totals *	257,030	19,240	276,270
Average Weekly Circulation (2007)	23,720	1,325	25,045
Average Daily Circulation (2007)			4,605
Station DMA Total	Cable TV Households	Non-cable TV Households	Total TV Households
Estimated Station Totals *	248,970	17,190	266,160
Average Weekly Circulation (2007)	23,148	1,081	24,229
Average Daily Circulation (2007)			4,434
Other DMA Total	Cable TV Households	Non-cable TV Households	Total TV Households
Estimated Station Totals *	8,060	2,050	10,110
Average Weekly Circulation (2007)	572	244	816
Average Daily Circulation (2007)			171

*Estimated station totals are sums of the Nielsen TV and Cable TV household estimates for each county in which the station registers viewing of more than 5% as per the Nielsen Survey Methods.

The industry bible...

Consumer Electronics Daily

Warren Communications News

Free 30-day trial — call 800-771-9202 or visit www.warren-news.com

WDKA
Ch. 49

Network Service: MNT.

Licensee: WDKA Acquisition Corp., 200 College Place, Suite 118, Norfolk, VA 23510.

Studio: 806 Enterprise St., Cape Girardeau, MO 63701.

Mailing Address: 806 Enterprise St., Cape Girardeau, MO 63703.

Phone: 573-334-1223. **Fax:** 573-334-1208.

E-mail: jchronis@kbsi23.com

Web Site: http://www.wdka49.com

Technical Facilities: Channel No. 49 (680-686 MHz). Authorized power: 2458-kw max. visual, aural. Antenna: 1073-ft above av. terrain, 925-ft. above ground, 1493-ft. above sea level.

Latitude	37°	23'	42"
Longitude	88°	56'	23"

Transmitter: Oak Grove Rd.

Note: Latitude and longitude coordinates shown are based on the North American Datum of 1927 (NAD 27) as currently required by the Mass Media Bureau of the FCC.

LMA: Local marketing agreement with KBSI (F), Cape Girardeau, MO.

Ownership: Paul Lucci (Group Owner).

Began Operation: June 5, 1997.

Represented (sales): Millennium Sales & Marketing.

Represented (legal): Fletcher, Heald & Hildreth PLC.

Personnel:

Russell D. Rose, General Manager.

Jennifer Chronister, General Sales Manager.

Wanda Evans, Local Sales Manager.

Jean Graham, National Sales Manager.

Roy Blankenship, Chief Engineer.

Rhonda Margaux, Business Manager.

Allan Muster, Program Director.

Chuck Moffitt, Promotions Director.

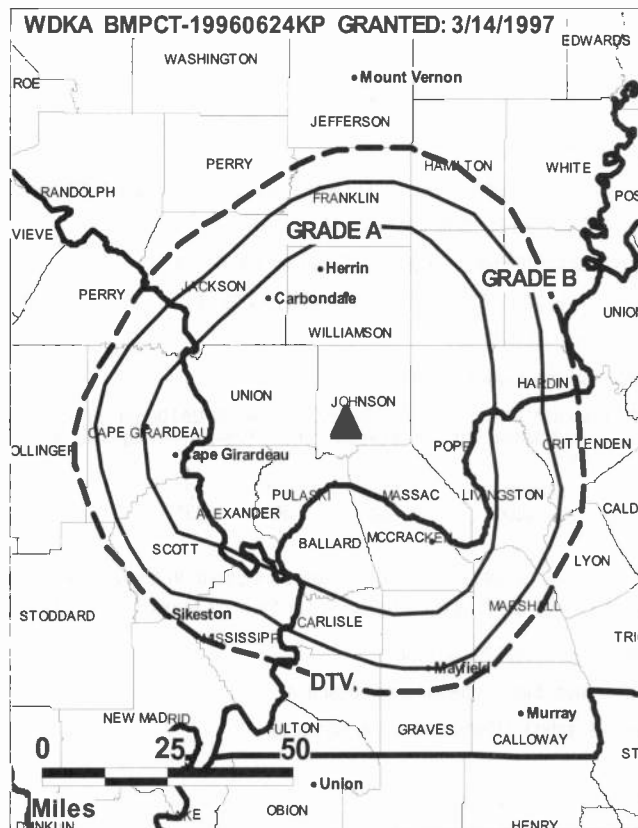
Rob Chronister, Production Director.

John Schreiner, Traffic Manager.

City of License: Paducah.

Station DMA: Paducah, KY-Cape Girardeau-Harrisburg, MO-Mount Vernon, IL.

Rank: 79.



© 2008 Warren Communications News

Circulation © 2007 Nielsen. Coverage based on Nielsen study.

GrandTotal	Cable TV Households	Non-cable TV Households	Total TV Households
Estimated Station Totals *	142,030	187,110	329,140
Average Weekly Circulation (2007)	32,149	32,297	64,446
Average Daily Circulation (2007)			18,780
Station DMA Total	Cable TV Households	Non-cable TV Households	Total TV Households
Estimated Station Totals *	138,910	187,110	326,020
Average Weekly Circulation (2007)	31,762	32,297	64,059
Average Daily Circulation (2007)			18,702
Other DMA Total	Cable TV Households	Non-cable TV Households	Total TV Households
Estimated Station Totals *	3,120	0	3,120
Average Weekly Circulation (2007)	387	0	387
Average Daily Circulation (2007)			78

*Estimated station totals are sums of the Nielsen TV and Cable TV household estimates for each county in which the station registers viewing of more than 5% as per the Nielsen Survey Methods.

WDKA-DT
Ch. 50

Network Service: MNT.

Licensee: WDKA Acquisition Corp., 200 College Place, Suite 118, Norfolk, VA 23510.

Studio: 806 Enterprise St., Cape Girardeau, MO 63701.

Mailing Address: 806 Enterprise St, Cape Girardeau, MO 63703.

Phone: 573-334-1223; 757-624-9742. **Fax:** 573-334-1208.

E-mail: jchronis@kbsi23.com

Web Site: <http://www.wdka49.com>

Technical Facilities: Channel No. 50 (686-692 MHz). Authorized power: 195-kw max. visual, aural. Antenna: 1073-ft above av. terrain, 925-ft. above ground, 1491-ft. above sea level.

Latitude	37°	23'	42"
Longitude	88°	56'	23"

Note: Latitude and longitude coordinates shown are based on the North American Datum of 1927 (NAD 27) as currently required by the Mass Media Bureau of the FCC.

Ownership: Paul Lucci (Group Owner).

Began Operation: Station operating; no on-air date.

Represented (sales): Millennium Sales & Marketing.

Personnel:

Russell D. Rose, General Manager.

Jennifer Chronister, General Sales Manager.

Wanda Evans, Local Sales Manager.

Jean Graham, National Sales Manager.

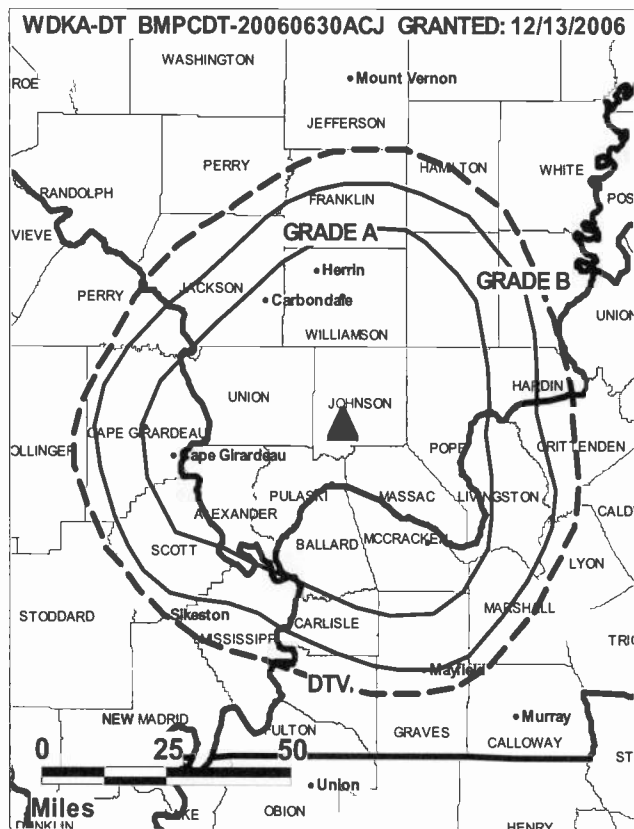
Roy Blankenship, Chief Engineer.

Rhonda Margaux, Business Manager.

Allan Muster, Program Director.

Chuck Moffitt, Promotions Director.

Rob Chronister, Production Director.



© 2008 Warren Communications News

John Schreiner, Traffic Manager.

City of License: Paducah.

Station DMA: Paducah, KY-Cape Girardeau-Harrisburg, MO-Mount Vernon, IL.

Rank: 79.

Nielsen Data: Not available.

WPSD-DT
Ch. 32

Network Service: NBC.

Licensee: WPSD-TV LLC, PO Box 1680, 201 S. 4th St., Paducah, KY 42002.

Studio: 100 Television Lane, Paducah, KY 42003.

Mailing Address: PO Box 1197, Paducah, KY 42002-1197.

Phone: 270-415-1900; 800-497-7388. **Fax:** 270-715-1995.

E-mail: bevans@wpsdtv.com

Web Site: <http://www.wpsdtv.com>

Technical Facilities: Channel No. 32 (578-584 MHz). Authorized power: 906-kw max. visual, aural. Antenna: 1614-ft above av. terrain, 1608-ft. above ground, 1968-ft. above sea level.

Latitude	37°	11'	31"
Longitude	88°	58'	53"

Transmitter: 413 Ogden Colvin Circle (Monkey's Eyebrow).

Note: Latitude and longitude coordinates shown are based on the North American Datum of 1927 (NAD 27) as currently required by the Mass Media Bureau of the FCC.

News Services: NBC News Channel, CNN Newsource, AP.

Ownership: Paxton Media Group Inc.

Began Operation: February 21, 2002.

Represented (sales): Blair Television.

Represented (legal): Covington & Burling.

Represented (engineering): Denny & Associates PC.

Personnel:

Richard Paxton, President & General Manager.

Bill Evans, Vice President, News & Operations.

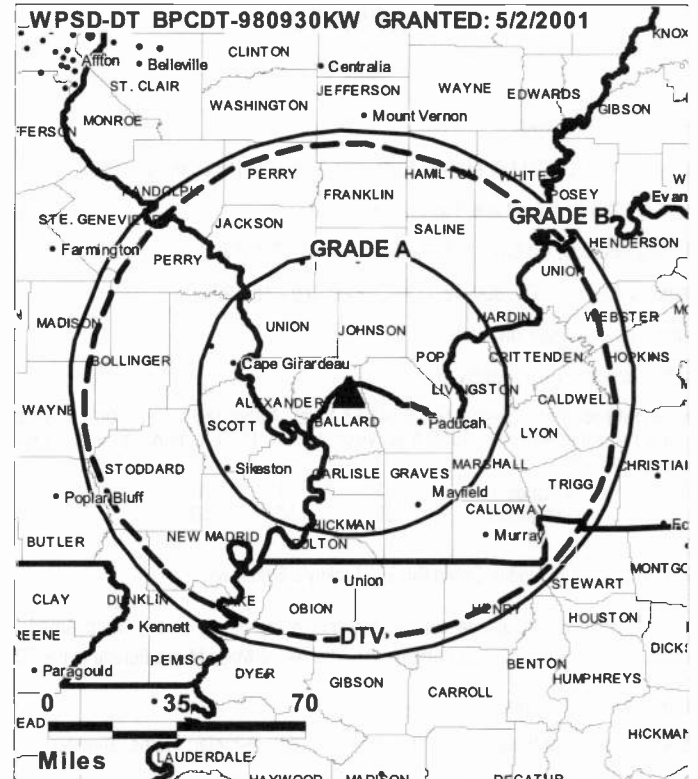
David Jernigan, Vice President, Sales & Programming.

Bob Crosno, Local Sales Manager.

Griff Potter, News Director.

Joey Gill, Chief Engineer.

Jeannie Lee, Business Manager.



© 2008 Warren Communications News

Cathy Crecelius, Promotion & Public Affairs Manager.

Dave Rowton, Production Manager.

Etta Smith, Traffic Manager.

City of License: Paducah.

Station DMA: Paducah, KY-Cape Girardeau-Harrisburg, MO-Mount Vernon, IL.

Rank: 79.

Nielsen Data: Not available.

WPSD-TV

Ch. 6

Network Service: NBC.

Licensee: WPSD-TV LLC, PO Box 1680, 201 S. 4th St., Paducah, KY 42002.

Studio: 100 Television Lane, Paducah, KY 42003.

Mailing Address: PO Box 1197, Paducah, KY 42002-1197.

Phone: 270-415-1900; 800-497-7388. **Fax:** 270-415-1995.

E-mail: bevans@wpsdtv.com

Web Site: <http://www.wpsdtv.com>

Technical Facilities: Channel No. 6 (82-88 MHz). Authorized power: 100-kw visual, 13.8-kw aural. Antenna: 1585-ft above av. terrain, 1623-ft. above ground, 2000-ft. above sea level.

Latitude	37°	11'	31"
Longitude	88°	58'	53"

Transmitter: 4113 Ogden Colvin Circle (Monkey's Eyebrow).

Note: Latitude and longitude coordinates shown are based on the North American Datum of 1927 (NAD 27) as currently required by the Mass Media Bureau of the FCC.

Multichannel TV Sound: Stereo only.

Satellite Earth Stations: Transmitter Harris; Harris, 3-meter; Harris, 6-meter; ADM, 6-meter; Harris receivers.

News Services: NBC News Channel, CNN Newsource, AP.

Ownership: Paxton Media Group Inc.

Began Operation: May 28, 1957.

Represented (sales): Blair Television.

Represented (legal): Covington & Burling.

Represented (engineering): Denny & Associates PC.

Personnel:

Richard Paxton, President & General Manager.

Bill Evans, Vice President, News & Operations.

David Jernigan, Vice President, Sales & Programming.

Bob Crosno, Local Sales Manager.

Griff Potter, News Director.

Joey Gill, Chief Engineer.

Jeannie Lee, Business Manager.

Cathy Crecelius, Promotion & Public Affairs Manager.

Dave Rowton, Production Manager.

Etta Smith, Traffic Manager.



© 2008 Warren Communications News

City of License: Paducah.

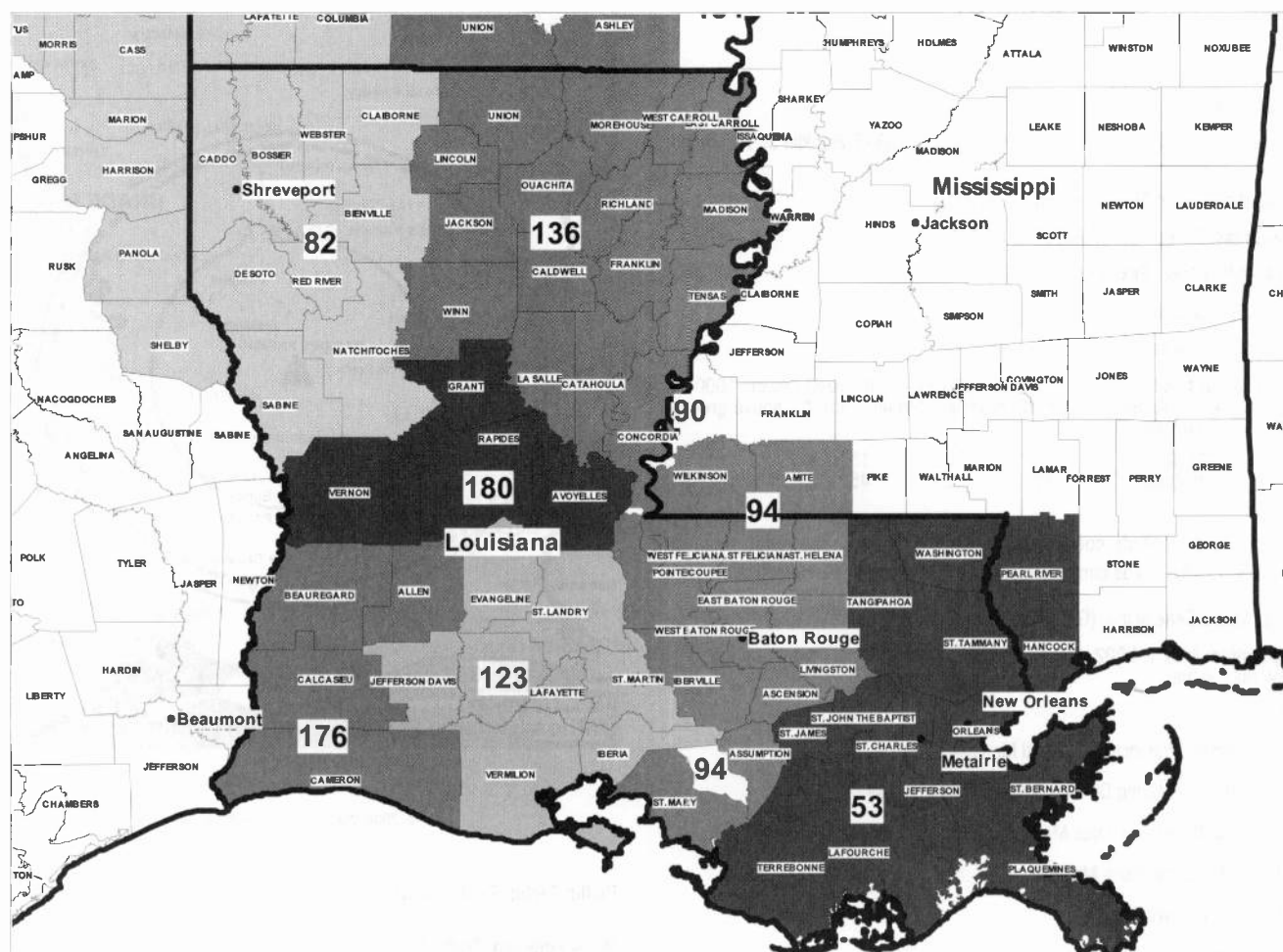
Station DMA: Paducah, KY-Cape Girardeau-Harrisburg, MO-Mount Vernon, IL.

Rank: 79.

Circulation © 2007 Nielsen. Coverage based on Nielsen study.

GrandTotal	Cable TV Households	Non-cable TV Households	Total TV Households
Estimated Station Totals *	230,480	203,940	434,420
Average Weekly Circulation (2007)	123,401	104,457	227,858
Average Daily Circulation (2007)			122,891
Station DMA Total	Cable TV Households	Non-cable TV Households	Total TV Households
Estimated Station Totals *	162,810	187,110	349,920
Average Weekly Circulation (2007)	107,160	102,444	209,604
Average Daily Circulation (2007)			117,388
Other DMA Total	Cable TV Households	Non-cable TV Households	Total TV Households
Estimated Station Totals *	67,670	16,830	84,500
Average Weekly Circulation (2007)	16,241	2,013	18,254
Average Daily Circulation (2007)			5,503

*Estimated station totals are sums of the Nielsen TV and Cable TV household estimates for each county in which the station registers viewing of more than 5% as per the Nielsen Survey Methods.



© 2008 Warren Communications News

MARKET	NIELSEN DMA TV HOUSEHOLDS	RANK	MARKET AREA COMMERCIAL STATIONS
New Orleans, LA	600,150	53	WDSU (6); WGNO (26); WHMM-DT (42); WHNO (20); WHNO-DT (21); WNOL-TV (38); WPXL (49); WPXL-DT (50); WUPL (54); WUPL-DT (24); WVUE (8); WVUE-DT (29); WWL-DT (36); WWL-TV (4)
Shreveport, LA	383,610	82	KMSS-DT (34); KMSS-TV (33); KPXJ-DT (21); KSHV (45); KSHV-DT (44); KSLA-DT (17); KSLA-TV (12); KTAL-DT (15); KTAL-TV (6); KTBS-DT (28); KTBS-TV (3)
Baton Rouge, LA	317,550	94	WAFB (9); WAFB-DT (46); WBRZ-DT (13); WBRZ-TV (2); WGMB (44); WGMB-DT (45); WVLA (33); WVLA-DT (34)
Lafayette, LA	226,710	123	KADN (15); KADN-DT (16); KATC (3); KATC-DT (28); KLFY-DT (56); KLFY-TV (10); KLWB (50)
Monroe, LA-El Dorado, AR	178,730	136	KAQY (11); KAQY-DT (57); KARD (14); KARD-DT (36); KEJB (43); KMCT-DT (38); KMCT-TV (39); KNOE-DT (7); KNOE-TV (8); KTVE (10); KTVE-DT (27)
Lake Charles, LA	94,550	176	KPLC (7); KPLC-DT (8); KVHP (29); KVHP-DT (30)
Alexandria, LA	88,330	180	KALB-DT (35); KALB-TV (5); KBCA (41); KLAX-DT (32); KLAX-TV (31); WNTZ (48); WNTZ-DT (49)

Louisiana Digital Station Totals as of October 1, 2007

	VHF	UHF	TOTAL
Commercial Television	3	23	26
Educational Television	1	7	8
	4	30	34

Louisiana Analog Station Totals as of October 1, 2007

	VHF	UHF	TOTAL
Commercial Television	13	16	29
Educational Television	2	6	8
	15	22	37

Note: Nielsen has not measured New Orleans since it was hit by Hurricane Katrina. They included it in the measurement again effective July 5, 2007.

KALB-DT
Ch. 35

Network Service: CBS, NBC.

Grantee: Media General Communications Holdings LLC, 333 E Franklin St, Richmond, VA 23219.

Studio: 605 Washington St., Alexandria, LA 71301.

Mailing Address: PO Box 951, Alexandria, LA 71309.

Phone: 318-445-2456. **Fax:** 318-442-7427.

E-mail: kholt@kalb.com

Web Site: http://www.kalb.com

Technical Facilities: Channel No. 35 (596-602 MHz). Authorized power: 1000-kw max. visual, aural. Antenna: 1499-ft above av. terrain, 1450-ft. above ground, 1614-ft. above sea level.

Latitude	31°	002'	15"
Longitude	92°	29'	45"

Note: Latitude and longitude coordinates shown are based on the North American Datum of 1927 (NAD 27) as currently required by the Mass Media Bureau of the FCC.

Ownership: Media General Inc. (Group Owner).

Began Operation: May 1, 2002. Station operating under Special Temporary Authority at 37-kw max. visual.

Personnel:

Lesley E. Golmon, President & General Manager.

Gary Coullard, Engineering Director & Operations Manager.

Thomas Pears III, General Sales Manager.

David Lacombe, Local Sales Manager.

Michele Godard, News Director.

Brenda Kaiser, Business Manager.

Shannon Tassin, Programming Director.

Keith Holt, Marketing Director.



© 2008 Warren Communications News

Phillip Taylor, Production Director.

Mitch Peterson, Traffic Manager.

City of License: Alexandria. **Station DMA:** Alexandria, LA. **Rank:** 180.

Nielsen Data: Not available.

KALB-TV

Ch. 5

Network Service: NBC.

Licensee: Media General Communications Holdings LLC, 333 E Franklin St, Richmond, VA 23219.

Studio: 605 Washington St., Alexandria, LA 71301.

Mailing Address: PO Box 951, Alexandria, LA 71309.

Phone: 318-445-2456. **Fax:** 318-442-7427.

E-mail: kholt@kalb.com

Web Site: <http://www.kalb.com>

Technical Facilities: Channel No. 5 (76-82 MHz). Authorized power: 100-kw visual, 22-kw aural. Antenna: 1590-ft above av. terrain, 1586-ft. above ground, 1749-ft. above sea level.

Latitude	31°	02'	15"
Longitude	92°	29'	45"

Transmitter: Forest Hill, LA.

Note: Latitude and longitude coordinates shown are based on the North American Datum of 1927 (NAD 27) as currently required by the Mass Media Bureau of the FCC.

Multichannel TV Sound: Stereo only.

Satellite Earth Stations: Transmitter Harris; Comtech, 4.2-meter C-band; Harris, 8-meter Ku-band; Harris receivers.

News Services: AP, NBC News Channel, CNN Newsource.

Ownership: Media General Inc. (Group Owner).

Began Operation: September 29, 1954.

Represented (sales): Blair Television.

Represented (legal): Dow Lohnes PLLC.

Personnel:

Lesley E. Golmon, President & General Manager.

Gary Coullard, Engineering Director & Operations Manager.

Thomas Pears III, General Sales Manager.

David Lacombe, Local Sales Manager.

Michele Godard, News Director.

Brenda Kaiser, Business Manager.

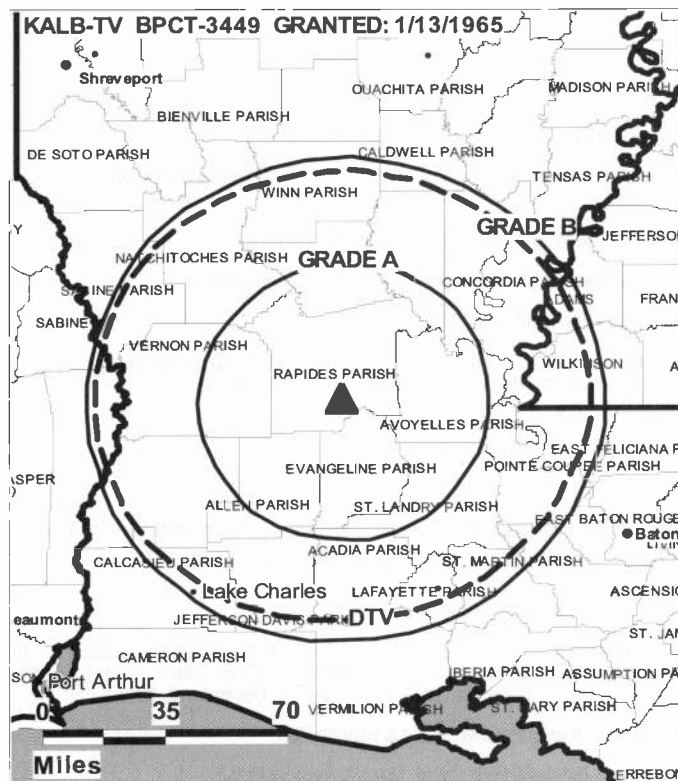
Shannon Tassin, Programming Director.

Keith Holt, Marketing Director.

Phillip Taylor, Production Manager.

Mitch Peterson, Traffic Manager.

City of License: Alexandria. **Station DMA:** Alexandria, LA. **Rank:** 180.



© 2008 Warren Communications News

Circulation © 2007 Nielsen. Coverage based on Nielsen study.

GrandTotal	Cable TV Households	Non-cable TV Households	Total TV Households
Estimated Station Totals *	121,820	91,470	213,290
Average Weekly Circulation (2007)	75,420	19,849	95,269
Average Daily Circulation (2007)			53,909
Station DMA Total	Cable TV Households	Non-cable TV Households	Total TV Households
Estimated Station Totals *	58,360	31,240	89,600
Average Weekly Circulation (2007)	47,866	13,333	61,199
Average Daily Circulation (2007)			39,827
Other DMA Total	Cable TV Households	Non-cable TV Households	Total TV Households
Estimated Station Totals *	63,460	60,230	123,690
Average Weekly Circulation (2007)	27,554	6,516	34,070
Average Daily Circulation (2007)			14,082

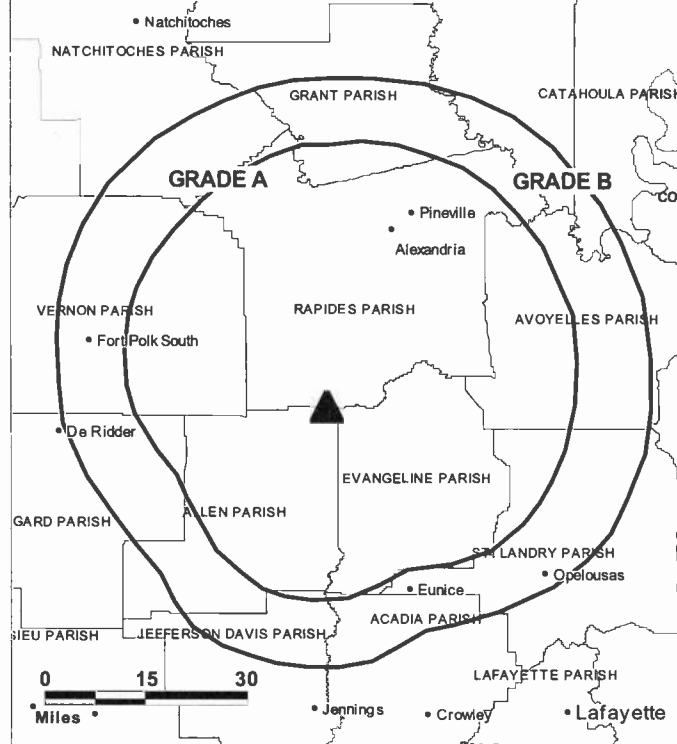
*Estimated station totals are sums of the Nielsen TV and Cable TV household estimates for each county in which the station registers viewing of more than 5% as per the Nielsen Survey Methods.

KBCA**Ch. 41****Network Service:** CW.**Licensee:** Wildemess Communications LLC, 3501 N.W. Evangeline Thruway, Carencro, LA 70520.**Studio:** 3502 N.W. Evangeline Thwy., Caencro, LA 70520.**Mailing Address:** 1107 Marie Antoinette, Lafayette, LA 70506.**Phone:** 337-896-1600. **Fax:** 337-896-2695.**Technical Facilities:** Channel No. 41 (632-638 MHz). Authorized power: 5000-kw max. visual, aural. Antenna: 993-ft above av. terrain, 975-ft. above ground, 1117-ft. above sea level.

Latitude	30°	54'	17"
Longitude	92°	37'	28"

Note: Latitude and longitude coordinates shown are based on the North American Datum of 1927 (NAD 27) as currently required by the Mass Media Bureau of the FCC.**Ownership:** Wildemess Communications LLC.**Began Operation:** June 1, 2005. Transfer of Chatelain family interests to Gulf Management LLC approved by FCC November 15, 2006. Sale to present owner by Dimension Broadcasting Co. LLC approved by FCC December 8, 2005.**Represented (legal):** Fletcher, Heald & Hildreth PLC.**Represented (engineering):** Cavell, Mertz & Associates Inc.**Personnel:****Eddie Blanchard**, General Manager.**Al Smiley**, General & Local Sales Manager.**Sharon Carter**, National Sales Manager.**Connie Hanks**, Program, Traffic & Finance Manager.**Noah Authement**, Promotion & Publicity Manager.**City of License:** Alexandria. **Station DMA:** Alexandria, LA. **Rank:** 180.**Communications Daily**

Warren Communications News

Get the industry standard FREE —For a no-obligation trial call 800-771-9202 or visit www.warren-news.com**KBCA BPCT-20050504ABP GRANTED: 7/22/2005**

© 2008 Warren Communications News

Circulation © 2007 Nielsen. Coverage based on Nielsen study.

GrandTotal	Cable TV Households	Non-cable TV Households	Total TV Households
Estimated Station Totals *	60,290	19,060	79,350
Average Weekly Circulation (2007)	14,811	2,190	17,001
Average Daily Circulation (2007)			4,373
Station DMA Total	Cable TV Households	Non-cable TV Households	Total TV Households
Estimated Station Totals *	58,360	12,080	70,440
Average Weekly Circulation (2007)	14,502	1,220	15,722
Average Daily Circulation (2007)			4,274
Other DMA Total	Cable TV Households	Non-cable TV Households	Total TV Households
Estimated Station Totals *	1,930	6,980	8,910
Average Weekly Circulation (2007)	309	970	1,279
Average Daily Circulation (2007)			99

*Estimated station totals are sums of the Nielsen TV and Cable TV household estimates for each county in which the station registers viewing of more than 5% as per the Nielsen Survey Methods.

KLAX-DT
Ch. 32

Network Service: ABC.

Grantee: Pollack/Belz Communication Co. Inc., 5118 Park Ave, Ste 249, Memphis, TN 38117.

Studio: 1811 England Dr., Alexandria, LA 71303.

Mailing Address: PO Box 8818, Alexandria, LA 71303.

Phone: 318-473-0031. **Fax:** 318-473-9984.

E-mail: knolan@klax-tv.com

Web Site: <http://www.klax-tv.com>

Technical Facilities: Channel No. 32 (578-584 MHz). Authorized power: 48.3-kw max. visual, aural. Antenna: 1093-ft above av. terrain, 1027-ft. above ground, 1253-ft. above sea level.

Latitude	31°	33'	54"
Longitude	92°	33'	00"

Note: Latitude and longitude coordinates shown are based on the North American Datum of 1927 (NAD 27) as currently required by the Mass Media Bureau of the FCC.

Ownership: Pollack/Belz Broadcasting Co. LLC (Group Owner).

Began Operation: Station operating under Special Temporary Authority at 2.6-kw max. visual; no on-air date

Represented (sales): Blair Television.

Personnel:

Ken Nolan, General Manager.

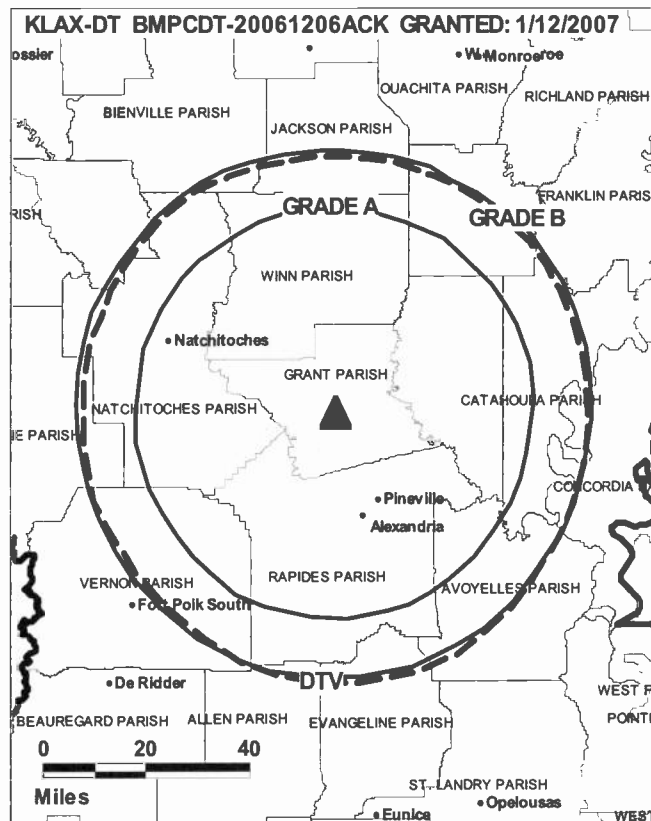
Lisa Ballance, General Sales Manager.

Babs Zimmerman, News Director.

David Hebert, Chief Engineer.

David Carlson, Business Manager.

Vernila Brooks, Traffic Director.



© 2008 Warren Communications News

Frances Yeager, Programming Director.

Jacque Murphy, Production Manager.

City of License: Alexandria. **Station DMA:** Alexandria, LA. **Rank:** 180.

Nielsen Data: Not available.

KLAX-TV Ch. 31

Network Service: ABC.

Licensee: Pollack/Belz Communications Co. Inc., 5118 Park Ave., Suite 249, Memphis, TN 38117.

Studio: 1811 England Dr., Alexandria, LA 71303.

Mailing Address: PO Box 8818, Alexandria, LA 71303.

Phone: 318-473-0031. **Fax:** 318-442-4646.

E-mail: knolan@klax-tv.com

Web Site: <http://www.klax-tv.com>

Technical Facilities: Channel No. 31 (572-578 MHz). Authorized power: 1290-kw max. visual, 130-kw aural. Antenna: 1093-ft above av. terrain, 1027-ft. above ground, 1253-ft. above sea level.

Latitude 31° 33' 54"
Longitude 92° 33' 00"

Transmitter: 1.5-mi. SW of Dry Prong.

Note: Latitude and longitude coordinates shown are based on the North American Datum of 1927 (NAD 27) as currently required by the Mass Media Bureau of the FCC.

Satellite Earth Stations: Transmitter RCA; RCA Americom, 4-meter Ku-band; Microdyne, 5-meter C-band; Standard Components, Microdyne receivers.

News Service: AP.

Ownership: Pollack/Belz Broadcasting Co. LLC (Group Owner).

Began Operation: March 3, 1983. Sale of station to G. Russell Chambers, et al., approved by FCC December 24, 1986, but not consummated. Sale to present owner by James Richards, Ben Johnson, et al., approved May 13, 1988. Sale to Catamount Broadcasting Group approved by FCC April 5, 1999 but not consummated.

Represented (sales): Blair Television.

Represented (legal): Wood & Brinton.

Represented (engineering): Lechman & Johnson Inc.

Personnel:

Ken Nolan, General Manager.

Lisa Ballance, General Sales Manager.

Babs Zimmerman, News Director.

David Hebert, Chief Engineer.

David Carlson, Business Manager.

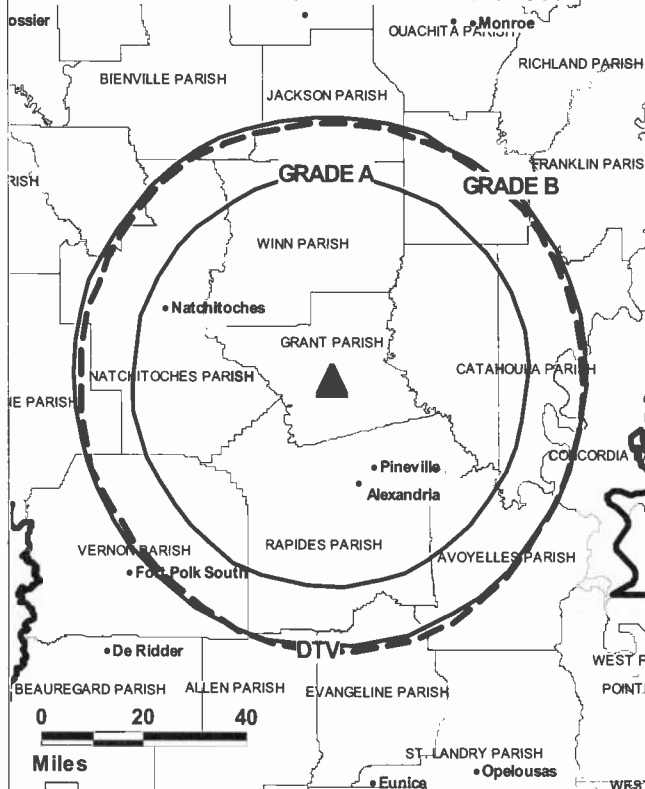
Vernila Brooks, Traffic Manager.

Frances Yeager, Programming Director.

Jacque Murphy, Production Manager.

City of License: Alexandria. **Station DMA:** Alexandria, LA. **Rank:** 180.

KLAX-TV BPCT-19850528KH GRANTED: 3/28/1986



© 2008 Warren Communications News

Circulation © 2007 Nielsen. Coverage based on Nielsen study.

GrandTotal	Cable TV Households	Non-cable TV Households	Total TV Households
Estimated Station Totals *	88,370	36,270	124,640
Average Weekly Circulation (2007)	38,887	5,074	43,961
Average Daily Circulation (2007)			14,340
Station DMA Total	Cable TV Households	Non-cable TV Households	Total TV Households
Estimated Station Totals *	58,360	23,350	81,710
Average Weekly Circulation (2007)	28,469	4,092	32,561
Average Daily Circulation (2007)			11,428
Other DMA Total	Cable TV Households	Non-cable TV Households	Total TV Households
Estimated Station Totals *	30,010	12,920	42,930
Average Weekly Circulation (2007)	10,418	982	11,400
Average Daily Circulation (2007)			2,912

*Estimated station totals are sums of the Nielsen TV and Cable TV household estimates for each county in which the station registers viewing of more than 5% as per the Nielsen Survey Methods.

WAFB

Ch. 9

Network Service: CBS.

Licensee: WAFB License Subsidiary LLC, 201 Monroe St, RSA Tower, 20th Fl, Montgomery, AL 36104.

Studio: 844 Government St, Baton Rouge, LA 70802-6090.

Mailing Address: 844 Government St, Baton Rouge, LA 70802-6090.

Phone: 225-383-9999. **Fax:** 225-379-7891.

E-mail: nsimonette@wafb.com

Web Site: http://www.wafb.com

Technical Facilities: Channel No. 9 (186-192 MHz). Authorized power: 316-kw visual, 57.5-kw aural. Antenna: 1670-ft above av. terrain, 1726-ft. above ground, 1700-ft. above sea level.

Latitude	30°	21'	58"
Longitude	91°	12'	47"

Transmitter: E of River Rd. & S of Baton Rouge on Duncan Point.

Note: Latitude and longitude coordinates shown are based on the North American Datum of 1927 (NAD 27) as currently required by the Mass Media Bureau of the FCC.

News Services: CNN Newsource, CBS Newspath, AP.

Ownership: Raycom Media Inc. (Group Owner).

Began Operation: April 19, 1953. First broadcast on Ch. 28. Shifted to Ch. 9 August 9, 1960 (Television Digest, Vol. 17:7). Sale to Guaranty Broadcasting by WDSU-TV Broadcasting Corp. and associated stockholders approved by FCC January 14, 1964 (Vol. 4:3). Sale to American Family Corp. (AFLAC) approved by FCC March 23, 1988. Sale to current owner by AFLAC approved by FCC November 19, 1996. (Vol. 36:34).

Represented (sales): Harrington Righter & Parsons Inc. (HRP).

Represented (legal): Covington & Burling.

Represented (engineering): David Steel & Associates Inc.

Personnel:

Nick Simonette, Vice President & General Manager.

Vicki Kellum, General Sales Manager.

Ellen Salmon, Local Sales Manager.

Tommy Dothery, National Sales Manager.

Vicki Zimmerman, News Director.

Dale Russell, Chief Engineer.

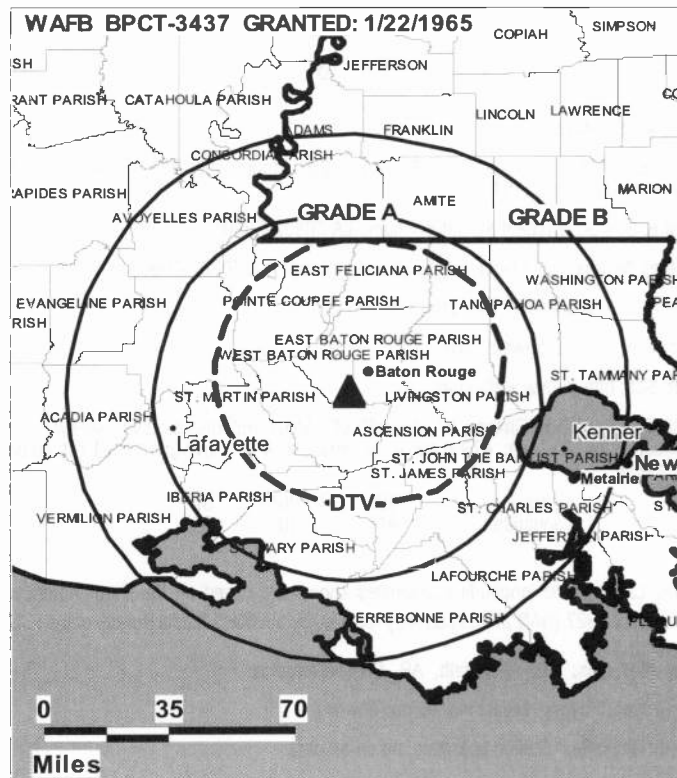
Angelle Dunegan, Business Manager.

Kathy Kedroske, Programming Coordinator.

Andree Boyd, Marketing Director.

Brian Norman, Production Manager.

Paula Moore, Traffic Manager.



© 2008 Warren Communications News

City of License: Baton Rouge. **Station DMA:** Baton Rouge, LA. **Rank:** 94.

Circulation © 2007 Nielsen. Coverage based on Nielsen study.

GrandTotal	Cable TV Households	Non-cable TV Households	Total TV Households
Estimated Station Totals *	387,860	126,530	514,390
Average Weekly Circulation (2007)	207,681	55,793	263,474
Average Daily Circulation (2007)			147,470
Station DMA Total	Cable TV Households	Non-cable TV Households	Total TV Households
Estimated Station Totals *	232,860	68,130	300,990
Average Weekly Circulation (2007)	170,502	51,070	221,572
Average Daily Circulation (2007)			133,804
Other DMA Total	Cable TV Households	Non-cable TV Households	Total TV Households
Estimated Station Totals *	155,000	58,400	213,400
Average Weekly Circulation (2007)	37,179	4,723	41,902
Average Daily Circulation (2007)			13,666

*Estimated station totals are sums of the Nielsen TV and Cable TV household estimates for each county in which the station registers viewing of more than 5% as per the Nielsen Survey Methods.

WAFB-DT

Ch. 46

Network Service: CBS.

Licensee: WAFB License Subsidiary LLC, 201 Monroe St, RSA Tower, 20th Fl, Montgomery, AL 36104.

Studio: 844 Government St, Baton Rouge, LA 70802-6090.

Mailing Address: 844 Government St, Baton Rouge, LA 70802-6090.

Phone: 225-383-9999. **Fax:** 504-379-7891.

E-mail: nsimonette@wafb.com

Web Site: <http://www.wafb.com>

Technical Facilities: Channel No. 46 (662-668 MHz). Authorized power: 46-kw max. visual, aural. Antenna: 479-ft above av. terrain, 474-ft. above ground, 510-ft. above sea level.

Latitude	30°	26'	36"
Longitude	91°	10'	54"

Note: Latitude and longitude coordinates shown are based on the North American Datum of 1927 (NAD 27) as currently required by the Mass Media Bureau of the FCC.

News Services: CBS Newspath, AP, CNN Newsource.

Ownership: Raycom Media Inc. (Group Owner).

Began Operation: Station operating; no on-air date

Represented (sales): Harrington Righter & Parsons Inc. (HRP).

Represented (engineering): David Steel & Associates Inc.

Represented (legal): Covington & Burling.

Personnel:

Nick Simonette, Vice President & General Manager.

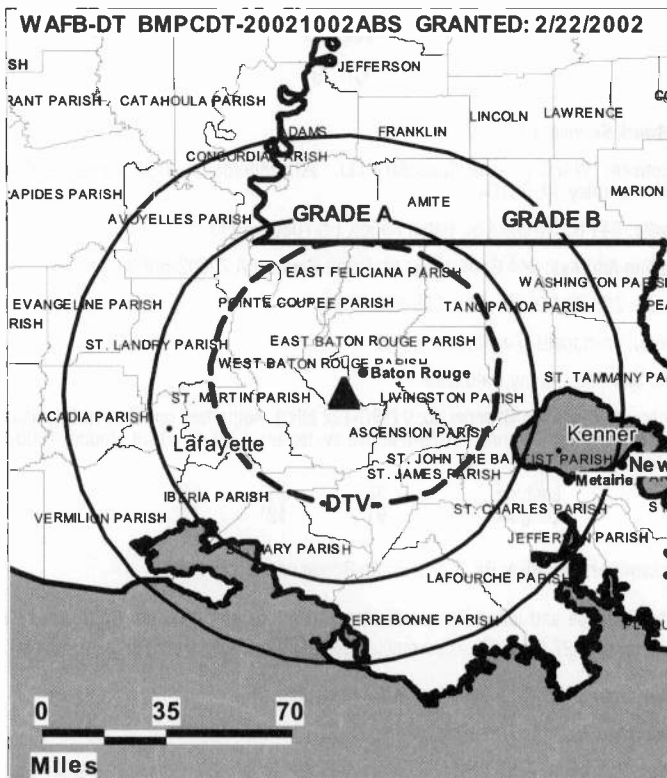
Vicki Kellum, General Sales Manager.

Ellen Salmon, Local Sales Manager.

Tommy Dothery, National Sales Manager.

Vicki Zimmerman, News Director.

Dale Russell, Chief Engineer.



© 2008 Warren Communications News

Angelle Dunegan, Business Manager.

Kathy Kedroske, Programming Coordinator.

Andree Boyd, Marketing Director.

Brian Norman, Production Manager.

Paula Moore, Traffic Manager.

City of License: Baton Rouge. **Station DMA:** Baton Rouge, LA. **Rank:** 94.

Nielsen Data: Not available.

Louisiana — Baton Rouge

WBRZ-DT

Ch. 13

Network Service: ABC.

Grantee: Louisiana Television Broadcasting LLC, PO Box 2906, Baton Rouge, LA 70821-2906.

Studio: 1650 Highland Rd, Baton Rouge, LA 70802.

Mailing Address: PO Box 2906, Baton Rouge, LA 70821.

Phone: 225-387-2222. **Fax:** 225-336-2276.

E-mail: rocky@wbrz.com

Web Site: <http://www.2theadvocate.com>

Technical Facilities: Channel No. 13 (210-216 MHz). Authorized power: 30-kw visual, aural. Antenna: 1690-ft above av. terrain, 1682-ft. above ground, 1703-ft. above sea level.

Latitude	30°	17'	49"
Longitude	91°	11'	40"

Note: Latitude and longitude coordinates shown are based on the North American Datum of 1927 (NAD 27) as currently required by the Mass Media Bureau of the FCC.

Ownership: Louisiana Television Broadcasting LLC.

Began Operation: April 22, 2002. High Definition. Station operating under Special Temporary Authority at 30-kw visual.

Represented (sales): Blair Television.

Personnel:

Richard F. Manship, President.

James Daboval III, General Manager.

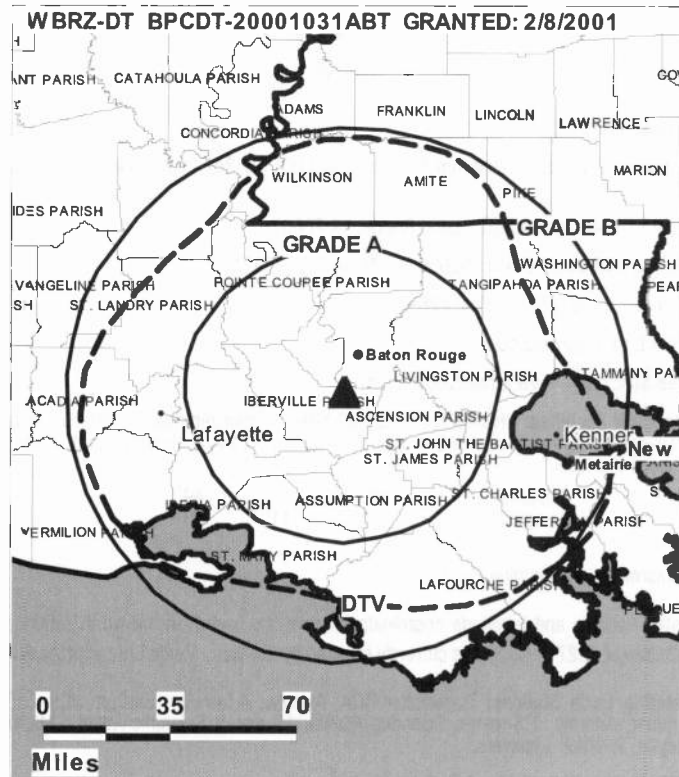
Jim Reardon, Director of Sales.

Chuck Bark, News Director.

Clyde Pierce, Engineering Director.

Denise Akers, Marketing Director.

Ed Ball, Production Director.



© 2008 Warren Communications News

Robert Bernard, Traffic Manager.

Skip Haley, Information Services Director.

Jamie Politz, Human Resources Director.

City of License: Baton Rouge. **Station DMA:** Baton Rouge, LA. **Rank:** 94.

Nielsen Data: Not available.

Louisiana — Baton Rouge

WBRZ-TV Ch. 2

Network Service: ABC.

Licensee: Louisiana Television Broadcasting LLC, PO Box 2906, Baton Rouge, LA 70821-2906.

Studio: 1650 Highland Rd., Baton Rouge, LA 70802.

Mailing Address: PO Box 2906, Baton Rouge, LA 70821.

Phone: 225-387-2222. **Fax:** 225-336-2276.

E-mail: rocky@wbrz.com

Web Site: <http://www.2theadvocate.com>

Technical Facilities: Channel No. 2 (54-60 MHz). Authorized power: 100-kw visual, 15-kw aural. Antenna: 1682-ft above av. terrain, 1724-ft. above ground, 1749-ft. above sea level.

Latitude	30°	17'	49"
Longitude	91°	11'	40"

Transmitter: Plaquemine Point.

Note: Latitude and longitude coordinates shown are based on the North American Datum of 1927 (NAD 27) as currently required by the Mass Media Bureau of the FCC.

Satellite Earth Stations: Transmitter RCA; Andrew, 4.5-meter; SatCom, 5.5-meter; Andrew, 7.3-meter; Scientific-Atlanta, 10-meter; Scientific-Atlanta, Microdyne, Avantek receivers.

SNG Mobile Dish: AVL, 1.2-meter Ku-band.

Ownership: Louisiana Television Broadcasting LLC.

Began Operation: April 14, 1955.

Represented (sales): Blair Television.

Personnel:

Richard F. Manship, President.

James Daboval III, General Manager.

Jim Reardon, Director of Sales.

Chuck Bark, News Director.

Clyde Pierce, Engineering Director.

Denise Akers, Marketing Director.

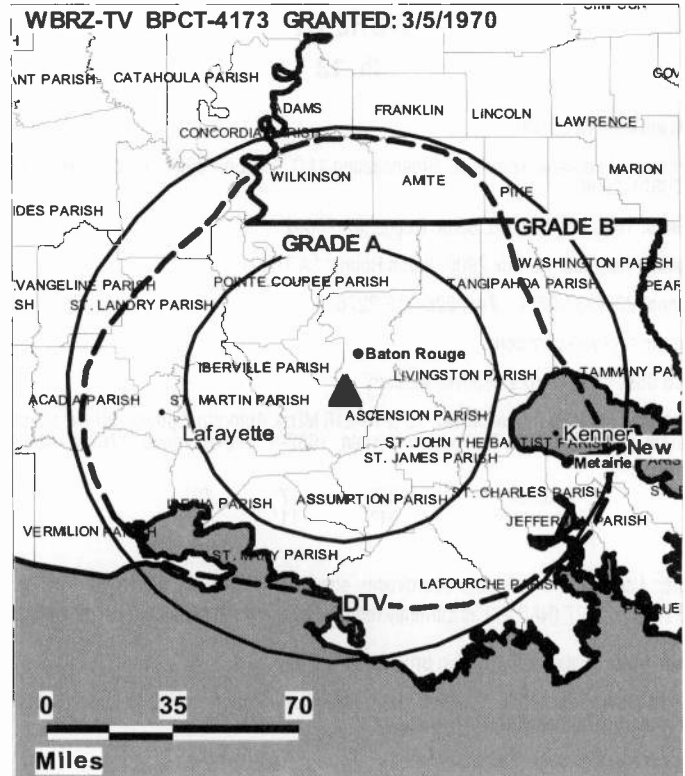
Ed Ball, Production Director.

Robert Bernard, Traffic Manager.

Skip Haley, Information Services Director.

Jamie Politz, Human Resources Director.

City of License: Baton Rouge. **Station DMA:** Baton Rouge, LA. **Rank:** 94.



© 2008 Warren Communications News

Circulation © 2007 Nielsen. Coverage based on Nielsen study.

GrandTotal	Cable TV Households	Non-cable TV Households	Total TV Households
Estimated Station Totals *	391,950	82,160	474,110
Average Weekly Circulation (2007)	169,271	42,355	211,626
Average Daily Circulation (2007)			99,842
Station DMA Total	Cable TV Households	Non-cable TV Households	Total TV Households
Estimated Station Totals *	232,860	68,130	300,990
Average Weekly Circulation (2007)	150,008	41,567	191,575
Average Daily Circulation (2007)			95,567
Other DMA Total	Cable TV Households	Non-cable TV Households	Total TV Households
Estimated Station Totals *	159,090	14,030	173,120
Average Weekly Circulation (2007)	19,263	788	20,051
Average Daily Circulation (2007)			4,275

*Estimated station totals are sums of the Nielsen TV and Cable TV household estimates for each county in which the station registers viewing of more than 5% as per the Nielsen Survey Methods.

WGMB
Ch. 44

Network Service: FOX.

Licensee: ComCorp of Baton Rouge License Corp., Debtor In Possession, PO Box 53708, Lafayette, LA 70505-3708.

Studio: 10000 Perkins Rd., Baton Rouge, LA 70810.

Mailing Address: 10000 Perkins Rd., Baton Rouge, LA 70810.

Phone: 225-769-0044. **Fax:** 225-769-9462.

E-mail: terry.freeman@fox44.com

Web Site: http://www.fox44.com

Technical Facilities: Channel No. 44 (650-656 MHz). Authorized power: 3870-kw max. visual, 387-kw aural. Antenna: 1398-ft above av. terrain, 1388-ft. above ground, 1401-ft. above sea level.

Latitude 30° 19' 35"
Longitude 91° 16' 36"

Transmitter: 1.9-mi. W of State Hwy. 1 on Hwy. 1148 near Addis.

Note: Latitude and longitude coordinates shown are based on the North American Datum of 1927 (NAD 27) as currently required by the Mass Media Bureau of the FCC.

Satellite Earth Stations: Transmitter Townsend; Comtech, 3.8-meter C-band; Comtech, 5-meter Ku & C-band; Comtech, 5-meter C-band; Anixter, 5-meter C-band; Sony receivers.

Ownership: Communications Corp. of America, Debtor-In-Possession (Group Owner).

Began Operation: August 11, 1991. Sale to SWMM/Baton Rouge Corp. by Parish Family Television LP dismissed by FCC March 3, 1989. Sale to Galloway Media Inc. (later Communications Corp. of America) by Parish Family TV LP approved by FCC September 21, 1990. Transfer of control from Thomas R. Galloway Sr. to Apollo Capital Management II Inc. & Thomas R. Galloway Sr. jointly approved by FCC April 16, 2004. Involuntary transfer of control to debtor in possession approved by FCC August 29, 2006. Owner restructuring under Chapter 11 bankruptcy code.

Represented (sales): Millennium Sales & Marketing.

Represented (legal): Fletcher, Heald & Hildreth PLC.

Represented (engineering): Marsand Inc.

Personnel:

Vincent Barresi, General Manager & Program Director.

Lee Stolf, Local Sales Manager.

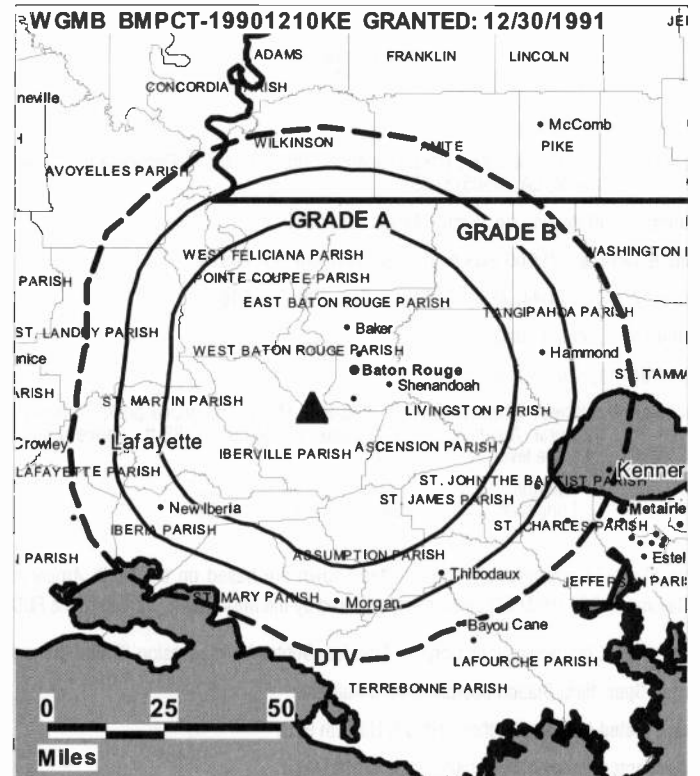
Terry Freeman, Chief Engineer.

Ursula Glaze, Business Manager.

Cynthia Mars, Program Director.

Robert Bienvenu, Promotion Director.

Vince Lagatutta, Production Manager.



© 2008 Warren Communications News

Shannon Guidry, Traffic Manager.

City of License: Baton Rouge. **Station DMA:** Baton Rouge, LA. **Rank:** 94.

Circulation © 2007 Nielsen. Coverage based on Nielsen study.

GrandTotal	Cable TV Households	Non-cable TV Households	Total TV Households
Estimated Station Totals *	232,860	68,130	300,990
Average Weekly Circulation (2007)	107,389	31,391	138,780
Average Daily Circulation (2007)			49,825
Station DMA Total	Cable TV Households	Non-cable TV Households	Total TV Households
Estimated Station Totals *	232,860	68,130	300,990
Average Weekly Circulation (2007)	107,389	31,391	138,780
Average Daily Circulation (2007)			49,825

*Estimated station totals are sums of the Nielsen TV and Cable TV household estimates for each county in which the station registers viewing of more than 5% as per the Nielsen Survey Methods.

WGMB-DT

Ch. 45

Network Service: FOX.

Licensee: ComCorp of Baton Rouge License Corp., Debtor In Possession, PO Box 53708, Lafayette, LA 70505-3708.

Studio: 10000 Perkins Rd., Baton Rouge, LA 70810.

Mailing Address: 10000 Perkins Rd., Baton Rouge, LA 70810.

Phone: 225-769-0044; 318-237-1142. **Fax:** 225-769-9462.

E-mail: terry.freeman@fox44.com

Web Site: http://www.fox44.com

Technical Facilities: Channel No. 45 (656-662 MHz). Authorized power: 1000-kw max. visual, aural. Antenna: 1391-ft above av. terrain, 1388-ft. above ground, 1401-ft. above sea level.

Latitude	30°	19'	35"
Longitude	91°	16'	36"

Note: Latitude and longitude coordinates shown are based on the North American Datum of 1927 (NAD 27) as currently required by the Mass Media Bureau of the FCC.

Ownership: Communications Corp. of America, Debtor-In-Possession (Group Owner).

Began Operation: Station operating; no on-air date

Represented (legal): Fletcher, Heald & Hildreth PLC.

Represented (sales): Millennium Sales & Marketing.

Personnel:

Vincent Barresi, General Manager & Program Director.

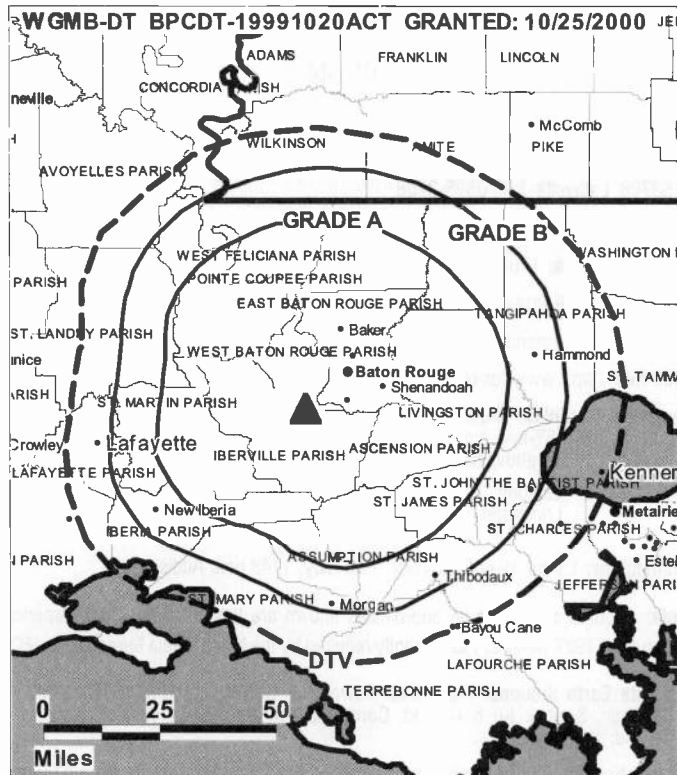
Lee Stoff, Local Sales Manager.

Terry Freeman, Chief Engineer.

Ursula Glaze, Business Manager.

Cynthia Mars, Program Director.

Robert Bienvenu, Promotion Director.



© 2008 Warren Communications News

Vince Lagatutta, Production Manager.

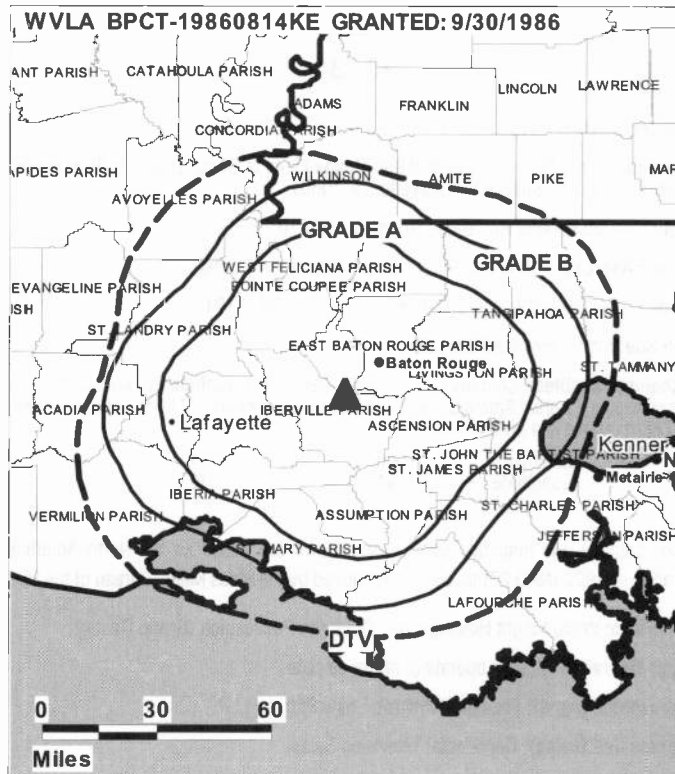
Shannon Guidry, Traffic Manager.

City of License: Baton Rouge. **Station DMA:** Baton Rouge, LA. **Rank:** 94.

Nielsen Data: Not available.

WVLA**Ch. 33****Network Service:** NBC.**Licensee:** Knight Broadcasting of Baton Rouge License Corp., Debtor In Possession, 700 St. John St., Suite 301, Lafayette, LA 70501.**Studio:** 10000 Perkins Rd., Baton Rouge, LA 70810.**Mailing Address:** 10000 Perkins Rd., Baton Rouge, LA 70810.**Phone:** 225-766-3233. **Fax:** 225-768-9200.**Web Site:** <http://www.nbc33tv.com>**Technical Facilities:** Channel No. 33 (584-590 MHz). Authorized power: 5000-kw max. visual, 500-kw aural. Antenna: 1713-ft above av. terrain, 1735-ft. above ground, 1749-ft. above sea level.

Latitude	30°	19'	34.61"
Longitude	91°	16'	36.1"

Transmitter: 1.9-mi. W of Hwy. 1 on Hwy. 1148, Addis.**Note:** Latitude and longitude coordinates shown are based on the North American Datum of 1927 (NAD 27) as currently required by the Mass Media Bureau of the FCC.**Multichannel TV Sound:** Stereo only.**Satellite Earth Stations:** Transmitter Townsend; Harris, 3-meter Ku-band; Microwave Assoc., 5-meter C-band; Microdyne, 7-meter C-band; Harris, 8-meter Ku-band; Microwave Assoc., Microdyne, Harris receivers.**News Services:** Skycorn, NBC News Channel, AP.**Ownership:** White Knight Holdings Inc., Debtor In Possession (Group Owner).**Began Operation:** January 16, 1971. Sale to White Knight Holdings Inc. by Vetter Communications Company Inc. approved by FCC July 17, 1996. Involuntary transfer of control to debtor in possession approved by FCC July 27, 2006. Transfer of control to Malara Enterprises LLC pending.**Represented (sales):** Continental Television Sales.**Represented (legal):** Pillsbury Winthrop Shaw Pittman LLP.**Personnel:****Phil Waterman**, General Manager & General Sales Manager.**Julio Bermudez**, Sales Director.**Mike Rhodes**, News Director.**Terry Freeman**, Chief Engineer.**Ursula Glaze**, Business Manager.**Denise Davison**, Program Director.**Robert Bienvenu**, Promotion & Marketing Director.**Vince Lagattuta**, Production Manager.**Shannon Guidry**, Traffic Manager.**Elaine Harrison**, Public Affairs Manager.

© 2008 Warren Communications News

City of License: Baton Rouge. **Station DMA:** Baton Rouge, LA. **Rank:** 94.

Circulation © 2007 Nielsen. Coverage based on Nielsen study.

GrandTotal	Cable TV Households	Non-cable TV Households	Total TV Households
Estimated Station Totals *	352,160	68,130	420,290
Average Weekly Circulation (2007)	139,124	30,813	169,937
Average Daily Circulation (2007)			64,937
Station DMA Total	Cable TV Households	Non-cable TV Households	Total TV Households
Estimated Station Totals *	232,860	68,130	300,990
Average Weekly Circulation (2007)	121,860	30,813	152,673
Average Daily Circulation (2007)			60,891
Other DMA Total	Cable TV Households	Non-cable TV Households	Total TV Households
Estimated Station Totals *	119,300	0	119,300
Average Weekly Circulation (2007)	17,264	0	17,264
Average Daily Circulation (2007)			4,046

*Estimated station totals are sums of the Nielsen TV and Cable TV household estimates for each county in which the station registers viewing of more than 5% as per the Nielsen Survey Methods.

WVLA-DT

Ch. 34

Network Service: NBC.

Licensee: Knight Broadcasting of Baton Rouge License Corp., Debtor In Possession, 700 St. John St., Suite 301, Lafayette, LA 70501.

Studio: 10000 Perkins Rd., Baton Rouge, LA 70810.

Mailing Address: 10000 Perkins Rd, Baton Rouge, LA 70810.

Phone: 225-766-3233; 318-237-9965. **Fax:** 225-786-9191.

Web Site: <http://www.nbc33tv.com>

Technical Facilities: Channel No. 34 (590-596 MHz). Authorized power: 1000-kw max. visual, aural. Antenna: 1713-ft above av. terrain, 1711-ft. above ground, 1723-ft. above sea level.

Latitude	30°	19'	34"
Longitude	91°	16'	36"

Note: Latitude and longitude coordinates shown are based on the North American Datum of 1927 (NAD 27) as currently required by the Mass Media Bureau of the FCC.

Ownership: White Knight Holdings Inc., Debtor In Possession (Group Owner).

Began Operation: Station operating; no on-air date

Represented (legal): Pillsbury Winthrop Shaw Pittman LLP.

Represented (sales): Continental Television Sales.

Personnel:

Phil Waterman, General Manager & General Sales Manager.

Julio Bermudez, Sales Director.

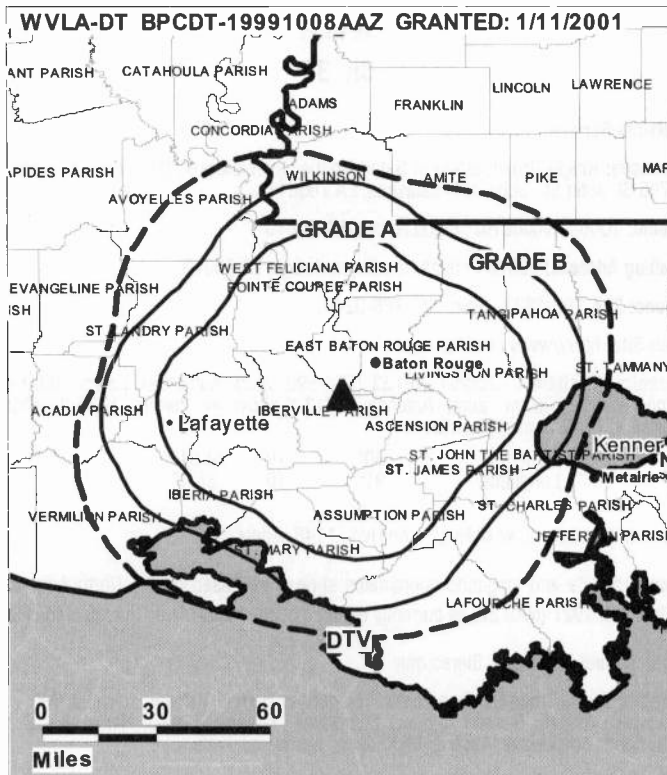
Mike Rhodes, News Director.

Terry Freeman, Chief Engineer.

Ursula Glaze, Business Manager.

Denise Davison, Program Director.

Robert Bienvenu, Promotion & Marketing Director.



© 2008 Warren Communications News

Vince Lagattuta, Production Manager.

Shannon Guidry, Traffic Manager.

Elaine Harrison, Public Affairs Manager.

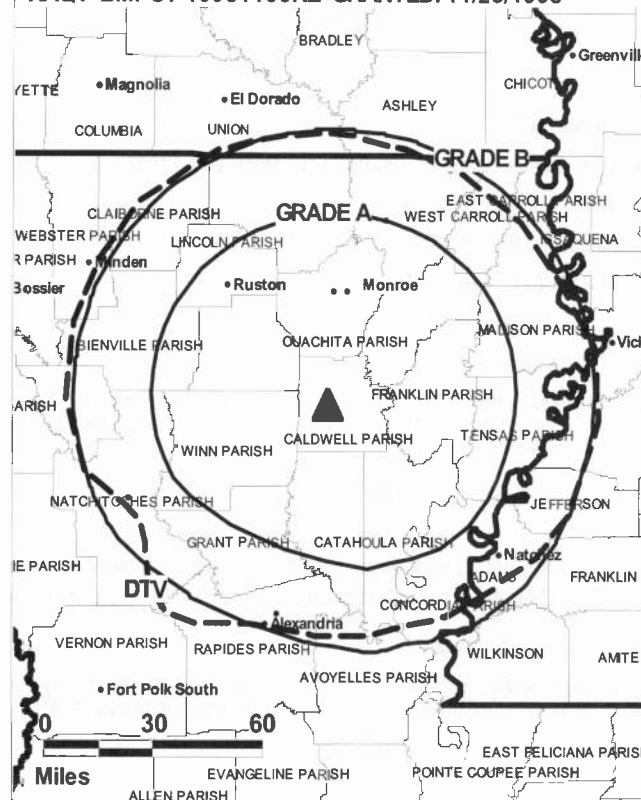
City of License: Baton Rouge. **Station DMA:** Baton Rouge, LA. **Rank:** 94.

Nielsen Data: Not available.

KAQY**Ch. 11****Network Service:** ABC.**Licensee:** Monroe Broadcasting Inc., PO Box 2738, Monroe, LA 71207.**Studio:** 3100 Sterlington Rd., Monroe, LA 71203.**Mailing Address:** PO Box 4309, Monroe, LA 71211.**Phone:** 318-325-3011. **Fax:** 318-327-7519.**E-mail:** jcurrie@abc-11.com**Web Site:** http://www.abc-11.com**Technical Facilities:** Channel No. 11 (198-204 MHz). Authorized power: 316-kw visual, aural. Antenna: 1923-ft above av. terrain, 1788-ft. above ground, 1785-ft. above sea level.

Latitude	32°	05'	42"
Longitude	92°	10'	34"

Requests CP for change to 14-kw visual, 1784-ft above av. terrain, 1788-ft. above ground, 1922-ft. above sea level; BPCDT-20070822ACN.

Note: Latitude and longitude coordinates shown are based on the North American Datum of 1927 (NAD 27) as currently required by the Mass Media Bureau of the FCC.**Ownership:** Monroe Broadcasting Inc. (Group Owner).**Began Operation:** December 10, 1998. Transfer of control from Thomas G. Pears to Dr. Paul J. Azar Jr. & Charles H. Chatelain approved by FCC February 26, 1999. Transfer of control from Dr. Paul J. Azar Jr. to Charles H. Chatelain approved by FCC June 6, 2001, but never consummated.**Represented (sales):** Millennium Sales & Marketing.**Represented (legal):** Fletcher, Heald & Hildreth PLC.**Represented (engineering):** du Treil, Lundin & Rackley Inc.**Personnel:****Joe Currie**, General Manager.**Carolyn Clampit**, Sales Manager.**Larry Young**, Chief Engineer.**Doug Ginn**, Programming Manager.**Brent Fisk**, Promotion Manager.**Joan Johnson**, Traffic Assistant.**City of License:** Columbia. **Station DMA:** Monroe, LA-El Dorado, AR. **Rank:** 136.**KAQY BMPCT-19981106KE GRANTED: 11/25/1998**

© 2008 Warren Communications News

Circulation © 2007 Nielsen. Coverage based on Nielsen study.

GrandTotal	Cable TV Households	Non-cable TV Households	Total TV Households
Estimated Station Totals *	91,680	78,310	169,990
Average Weekly Circulation (2007)	45,639	24,244	69,883
Average Daily Circulation (2007)			26,825
Station DMA Total	Cable TV Households	Non-cable TV Households	Total TV Households
Estimated Station Totals *	91,680	74,550	166,230
Average Weekly Circulation (2007)	45,639	24,022	69,661
Average Daily Circulation (2007)			26,806
Other DMA Total	Cable TV Households	Non-cable TV Households	Total TV Households
Estimated Station Totals *	0	3,760	3,760
Average Weekly Circulation (2007)	0	222	222
Average Daily Circulation (2007)			19

*Estimated station totals are sums of the Nielsen TV and Cable TV household estimates for each county in which the station registers viewing of more than 5% as per the Nielsen Survey Methods.

KAQY-DT**Ch. 57****Network Service:** ABC.**Grantee:** Monroe Broadcasting Inc., PO Box 2738, Monroe, LA 71207.**Studio:** 3100 Sterlington Rd, Monroe, LA 71203.**Mailing Address:** PO Box 4309, Monroe, LA 71211.**Phone:** 318-325-3011. **Fax:** 318-327-7519.**E-mail:** jcurrie@abc-11.com**Web Site:** http://www.abc-11.com**Technical Facilities:** Channel No. 57 (728-734 MHz). Authorized power: 1000-kw max. visual, aural. Antenna: 1706-ft above av. terrain, 1715-ft. above ground, 1850-ft. above sea level.

Latitude	32°	05'	42"
Longitude	92°	10'	34"

Note: Latitude and longitude coordinates shown are based on the North American Datum of 1927 (NAD 27) as currently required by the Mass Media Bureau of the FCC.**Ownership:** Monroe Broadcasting Inc.**Began Operation:** Station operating under Special Temporary Authority at 2-kw max. visual; no on-air date. Station plans to switch digital broadcast to analog channel 11.**Represented (sales):** Millennium Sales & Marketing.**Personnel:**

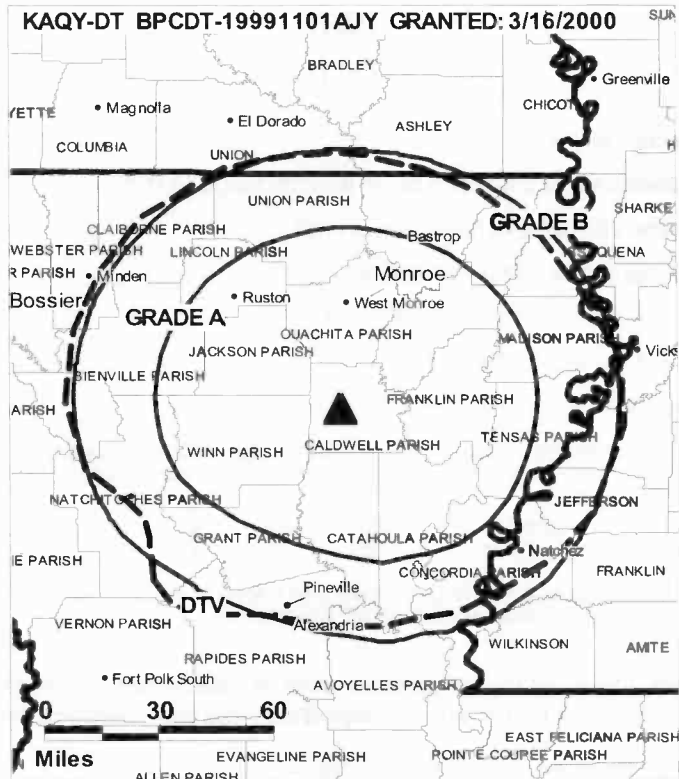
Joe Currie, General Manager.

Carolyn Clampit, Sales Manager.

Larry Young, Chief Engineer.

Doug Ginn, Programming Manager.

Brent Fisk, Promotion Manager.

KAQY-DT BPCDT-19991101AJY GRANTED: 3/16/2000

© 2008 Warren Communications News

Joan Johnson, Traffic Assistant.

City of License: Columbia. **Station DMA:** Monroe, LA-El Dorado, AR. **Rank:** 136.**Nielsen Data:** Not available.

WHMM-DT

Ch. 42

Network Service: TMO.

Licensee: Mayavision Inc., 3244 Georgia Ave., Kenner, LA 70065.

Mailing Address: 2001 Pennsylvania Ave NW, Ste 400, Washington, DC 20006.

Phone: 504-913-1540.

Technical Facilities: Channel No. 42 (638-644 MHz). Authorized power: 1000-kw max. visual, aural. Antenna: 965-ft above av. terrain, 965-ft. above ground, 965-ft. above sea level.

Latitude	29°	58'	41"
Longitude	89°	56'	26"

Note: Latitude and longitude coordinates shown are based on the North American Datum of 1927 (NAD 27) as currently required by the Mass Media Bureau of the FCC.

Ownership: Ernesto Schweikert III (Group Owner).

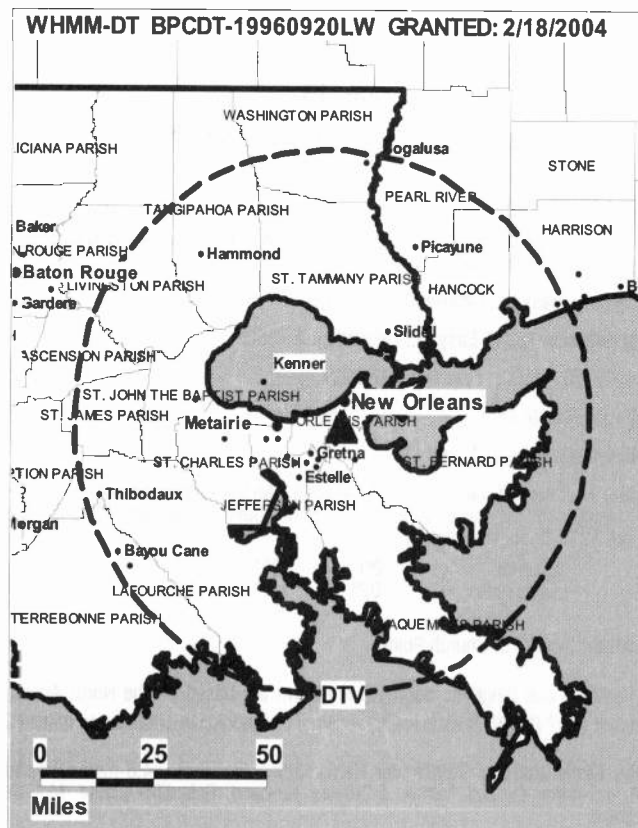
Began Operation: June 1, 2007. Sale to Pegasus Satellite Communications Inc., Debtor-In-Possession by KB Prime Media LLC approved by FCC December 16, 2004. Sale to The PSC Liquidating Trust by Pegasus Satellite Communications Inc., Debtor-In-Possession approved by FCC, April 19, 2005. Sale to present owner by The PSC Liquidating Trust approved by FCC April 20, 2006. Station went directly to digital broadcast; no analog application.

Represented (legal): Fletcher, Heald & Hildreth PLC.

Represented (engineering): du Treil, Lundin & Rackley Inc.

City of License: Hammond. **Station DMA:** New Orleans, LA. **Rank:** 53.

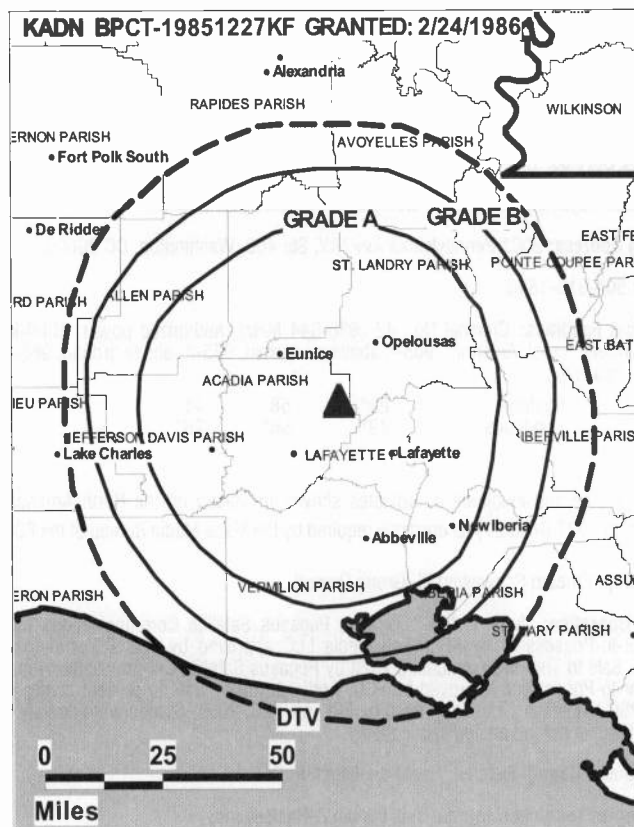
Nielsen Data: Not available.



© 2008 Warren Communications News

KADN**Ch. 15****(Operates satellite WNTZ, Natchez)****Network Service:** FOX.**Licensee:** ComCorp of Louisiana License Corp., Debtor In Possession, PO Box 53708, Lafayette, LA 70505-3708.**Studio:** 123 N. Easy St., Lafayette, LA 70506.**Mailing Address:** 123 N. Easy St., Lafayette, LA 70506.**Phone:** 337-237-1500. **Fax:** 337-237-2237.**E-mail:** katie@kadm.com**Web Site:** http://www.kadm.com**Technical Facilities:** Channel No. 15 (476-482 MHz). Authorized power: 2300-kw max. visual, 231-kw aural. Antenna: 1181-ft above av. terrain, 1178-ft. above ground, 1217-ft. above sea level.

Latitude	30°	21'	44"
Longitude	92°	12'	53"

Transmitter: 3-mi. S of Church Point.**Note:** Latitude and longitude coordinates shown are based on the North American Datum of 1927 (NAD 27) as currently required by the Mass Media Bureau of the FCC.**Satellite Earth Stations:** Transmitter Harris; Scientific-Atlanta, 4.6-meter C-band; KLM, 4.6-meter C-band; Vertex, 5.2-meter Ku-band; Scientific-Atlanta, M/A-Com receivers.**Ownership:** Communications Corp. of America, Debtor-In-Possession (Group Owner).**Began Operation:** February 27, 1980. Proposed sale to ComCorp of Louisiana License Corp. by KADN Broadcasting Inc. dismissed as defective by FCC September 10, 2004. Sale resubmitted September 28, 2004, approved by FCC December 9, 2004. Involuntary transfer of control to debtor in possession approved by FCC August 29, 2006. Owner restructuring under Chapter 11 bankruptcy code.**Represented (sales):** Millennium Sales & Marketing.**Represented (legal):** Fletcher, Heald & Hildreth PLC.**Personnel:****Bonnie Roberts**, General Manager.**Lori McCarthy**, General Sales Manager.**Tony Guillory**, Chief Engineer.**Ben Saunders**, Assistant Engineer.**Bridget Gibson**, Business & Traffic Manager.**Katie Flash**, Promotion Director.**Dwain Thomas**, Production Manager.**City of License:** Lafayette. **Station DMA:** Lafayette, LA. **Rank:** 123.

© 2008 Warren Communications News

Circulation © 2007 Nielsen. Coverage based on Nielsen study.

Grand Total	Cable TV Households	Non-cable TV Households	Total TV Households
Estimated Station Totals *	166,020	84,680	250,700
Average Weekly Circulation (2007)	79,406	35,380	114,786
Average Daily Circulation (2007)			38,102

Station DMA Total	Cable TV Households	Non-cable TV Households	Total TV Households
Estimated Station Totals *	147,940	77,710	225,650
Average Weekly Circulation (2007)	74,175	34,952	109,127
Average Daily Circulation (2007)			36,266

Other DMA Total	Cable TV Households	Non-cable TV Households	Total TV Households
Estimated Station Totals *	18,080	6,970	25,050
Average Weekly Circulation (2007)	5,231	428	5,659
Average Daily Circulation (2007)			1,836

*Estimated station totals are sums of the Nielsen TV and Cable TV household estimates for each county in which the station registers viewing of more than 5% as per the Nielsen Survey Methods.

KADN-DT
Ch. 16

Network Service: FOX.

Grantee: ComCorp of Louisiana License Corp., Debtor In Possession, PO Box 53708, Lafayette, LA 70505-3708.

Studio: 123 N. Easy St., Lafayette, LA 70506.

Mailing Address: 123 N. Easy St., Lafayette, LA 70506.

Phone: 337-237-1500. **Fax:** 337-237-2237.

E-mail: katie@kadm.com

Web Site: http://www.kadm.com

Technical Facilities: Channel No. 16 (482-488 MHz). Authorized power: 800-kw max. visual, aural. Antenna: 1178-ft above av. terrain, 1178-ft. above ground, 1217-ft. above sea level.

Latitude	30°	21'	44"
Longitude	92°	12'	53"

Note: Latitude and longitude coordinates shown are based on the North American Datum of 1927 (NAD 27) as currently required by the Mass Media Bureau of the FCC.

Ownership: Communications Corp. of America, Debtor-In-Possession (Group Owner).

Began Operation: Station operating under Special Temporary Authority at 1-kw max. visual; no on-air date

Represented (legal): Fletcher, Heald & Hildreth PLC.

Represented (sales): Millennium Sales & Marketing.

Personnel:

Bonnie Roberts, General Manager.

Lori McCarthy, General Sales Manager.

Tony Guillory, Chief Engineer.

Ben Saunders, Assistant Engineer.

Bridget Gibson, Business & Traffic Manager.



© 2008 Warren Communications News

Katie Flash, Promotion Director.

Dwain Thomas, Production Manager.

City of License: Lafayette. **Station DMA:** Lafayette, LA. **Rank:** 123.

Nielsen Data: Not available.

KATC

Ch. 3

Network Service: ABC.

Licensee: KATC Communications Inc., 134 Columbus St., Charleston, SC 29403.

Studio: 1103 Eraste Landry Rd., Lafayette, LA 70506.

Mailing Address: PO Box 63333, Lafayette, LA 70596-3333.

Phone: 337-235-3333. **Fax:** 337-235-9363.

E-mail: news@katctv.com

Web Site: http://www.katc.com

Technical Facilities: Channel No. 3 (60-66 MHz). Authorized power: 100-kw visual, 20-kw aural. Antenna: 1740-ft above av. terrain, 1793-ft. above ground, 1800-ft. above sea level.

Latitude 30° 02' 19.1"
Longitude 92° 22' 14.9"

Transmitter: 25-mi. SW of city limits.

Note: Latitude and longitude coordinates shown are based on the North American Datum of 1927 (NAD 27) as currently required by the Mass Media Bureau of the FCC.

Satellite Earth Stations: Transmitter Harris; Andrew, 4.5-meter C-band; Scientific-Atlanta, 4.6-meter C-band; Microdyne, 5-meter Ku-band; Andrew, 7.3-meter C-band; Scientific-Atlanta, Microdyne, Avantek receivers.

News Services: ABC NewsOne, CNN Newsource, AP.

Ownership: Evening Post Publishing Co. (Group Owner).

Began Operation: September 19, 1962. Sale to Loyola University by Acadian TV Corp. approved by FCC April 29, 1982. Sale to ML Media Partners by Loyola University approved by FCC November 28, 1986. Sale to present owner approved by FCC August 2, 1995.

Represented (sales): Continental Television Sales.

Represented (legal): Dow Lohnes PLLC.

Personnel:

Nannette Frye, General Manager.

Bonnie Will, General Sales Manager.

Carol Behrens, Local Sales Manager.

James Warner, News Director.

Patrick O'Brien, Chief Engineer.

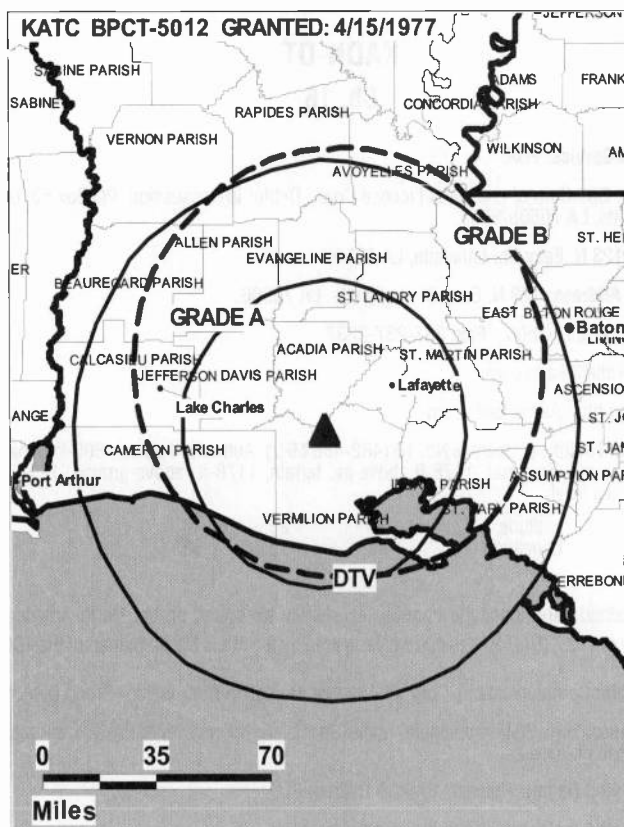
Cathy Schexnayder, Business Manager.

Artie Richard, Marketing Director.

David Burleigh, Creative Services Director.

Joy Bernard, Traffic Manager.

Vicky Cormier, Executive Assistant.



© 2008 Warren Communications News

City of License: Lafayette. **Station DMA:** Lafayette, LA. **Rank:** 123.

Circulation © 2007 Nielsen. Coverage based on Nielsen study.

GrandTotal	Cable TV Households	Non-cable TV Households	Total TV Households
Estimated Station Totals *	220,740	114,320	335,060
Average Weekly Circulation (2007)	125,512	46,609	172,121
Average Daily Circulation (2007)			88,610
Station DMA Total	Cable TV Households	Non-cable TV Households	Total TV Households
Estimated Station Totals *	147,940	77,710	225,650
Average Weekly Circulation (2007)	103,526	42,791	146,317
Average Daily Circulation (2007)			79,288
Other DMA Total	Cable TV Households	Non-cable TV Households	Total TV Households
Estimated Station Totals *	72,800	36,610	109,410
Average Weekly Circulation (2007)	21,986	3,818	25,804
Average Daily Circulation (2007)			9,322

*Estimated station totals are sums of the Nielsen TV and Cable TV household estimates for each county in which the station registers viewing of more than 5% as per the Nielsen Survey Methods.

KATC-DT
Ch. 28

Network Service: ABC.

Grantee: KATC Communications Inc., 134 Columbus St., Charleston, SC 29403.

Studio: 1103 Eraste Landry Rd., Lafayette, LA 70506.

Mailing Address: PO Box 63333, Lafayette, LA 70596-3333.

Phone: 337-235-3333. **Fax:** 337-235-9363.

E-mail: news@katctv.com

Web Site: http://www.katc.com

Technical Facilities: Channel No. 28 (554-560 MHz). Authorized power: 1000-kw max. visual, aural. Antenna: 1762-ft above av. terrain, 1768-ft. above ground, 1795-ft. above sea level.

Latitude	30°	19'	25"
Longitude	92°	17'	24"

Note: Latitude and longitude coordinates shown are based on the North American Datum of 1927 (NAD 27) as currently required by the Mass Media Bureau of the FCC.

Ownership: Evening Post Publishing Co. (Group Owner).

Represented (sales): Continental Television Sales.

Personnel:

Nanette Frye, General Manager.

Bonnie Will, General Sales Manager.

Carol Behrens, Local Sales Manager.

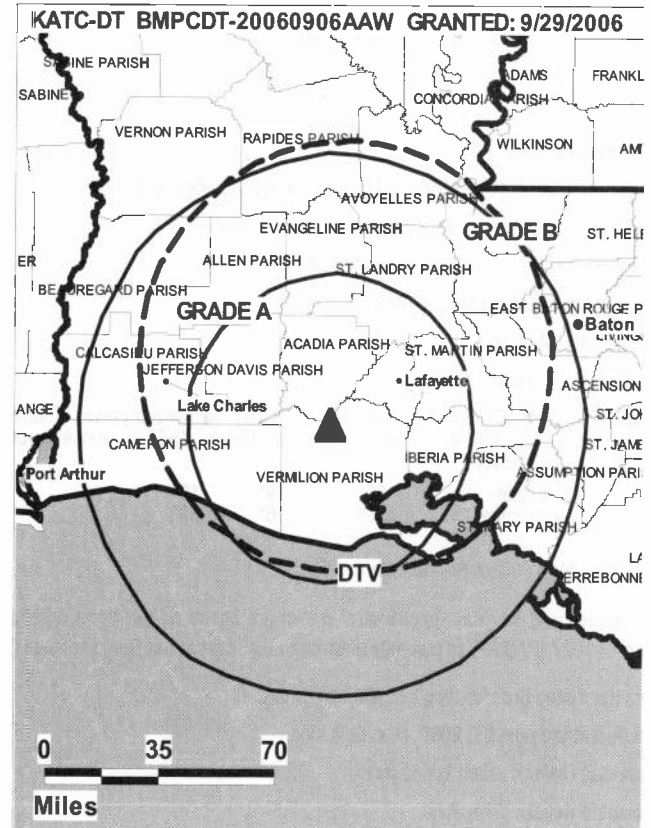
James Warner, News Director.

Patrick O'Brien, Chief Engineer.

Cathy Schexnayder, Business Manager.

Artie Richard, Marketing Director.

David Burleigh, Creative Services Director.



© 2008 Warren Communications News

Joy Bernard, Traffic Manager.

Vicky Cormier, Executive Assistant.

City of License: Lafayette. **Station DMA:** Lafayette, LA. **Rank:** 123.

Nielsen Data: Not available.

KLFY-DT
Ch. 56

Network Service: CBS.

Licensee: KLFY LP, PO Box 90665, 2410 Eraste Landry, Lafayette, LA 70509.

Studio: 1808 Eraste Landry, Lafayette, LA 70506.

Mailing Address: PO Box 90665, Lafayette, LA 70509.

Phone: 337-981-4823. **Fax:** 337-984-8323.

E-mail: dpaul@kfy.com

Web Site: http://www.kfy.com

Technical Facilities: Channel No. 56 (722-728 MHz). Authorized power: 1000-kw max. visual, aural. Antenna: 1663-ft above av. terrain, 1668-ft. above ground, 1695-ft. above sea level.

Latitude	30°	19'	19"
Longitude	92°	16'	59"

Transmitter: 3413 Phillips Rd., Branch.

Note: Latitude and longitude coordinates shown are based on the North American Datum of 1927 (NAD 27) as currently required by the Mass Media Bureau of the FCC.

Ownership: Young Broadcasting Inc. (Group Owner).

Began Operation: April 25, 2002. High Definition.

Represented (sales): Adam Young Inc.

Represented (legal): Wiley Rein.

Represented (engineering): Cohen Dippell & Everist PC.

Personnel:

Mike Barras, President & General Manager.

Sandra Campeaux, Station & Business Manager.

Spencer Bienvenu, General & Local Sales Manager.

C J Hoyt, News Director.

Rodney Evans, Chief Engineer.



© 2008 Warren Communications News

Carolyn Chrepien, Program Director & Traffic Manager.

Sally Thompson, Marketing & Promotion Director.

City of License: Lafayette. **Station DMA:** Lafayette, LA. **Rank:** 123.

Nielsen Data: Not available.

KLFY-TV

Ch. 10

Network Service: CBS.

Licensee: KLFY LP, 599 Lexington Ave., 47th Floor, New York, NY 10022.

Studio: 1808 Eraste Landry Rd., Lafayette, LA 70506.

Mailing Address: PO Box 90665, Lafayette, LA 70509.

Phone: 337-981-4823. **Fax:** 337-984-8323.

E-mail: dpaul@klfy.com

Web Site: <http://www.klfy.com>

Technical Facilities: Channel No. 10 (192-198 MHz). Authorized power: 309-kw visual, 45.7-kw aural. Antenna: 1729-ft above av. terrain, 1775-ft. above ground, 1762-ft. above sea level.

Latitude	30°	19'	19"
Longitude	92°	16'	59"

Transmitter: 2-mi. S of Branch.

Note: Latitude and longitude coordinates shown are based on the North American Datum of 1927 (NAD 27) as currently required by the Mass Media Bureau of the FCC.

Multichannel TV Sound: Stereo only.

Satellite Earth Stations: Transmitter Harris; Scientific-Atlanta, 3-meter Ku-band; EASI, 4.3-meter KC-band; Scientific-Atlanta, 4.5-meter Ku-band; Scientific-Atlanta, 4.5-meter C-band; Scientific-Atlanta, 7.2-meter C-band; Scientific-Atlanta, M/A-Com, EASI, Cyclesat receivers.

News Service: AP.

Ownership: Young Broadcasting Inc. (Group Owner).

Began Operation: June 3, 1955. Sale to Texoma Broadcasting Inc. (KWTX) by Camilla Broadcasting Co. Inc., Paul H. DeClouet and associates approved by FCC January 27, 1965 (Television Digest, Vol. 4:48, 5:6). Transfer of control to individual stockholders of KWTX Broadcasting Co., which held 80%, approved by FCC January 22, 1968. Sale to KLFY-TV Ltd. Partnership by Texoma Broadcasts Inc. approved by FCC 1986. Sale to present owner by M. N. Bostick, et al., approved by FCC February 3, 1988.

Represented (sales): Adam Young Inc.

Represented (legal): Wiley Rein.

Personnel:

Michael Barras, President & General Manager.

Sandra Campeaux, Station & Business Manager.

Spencer Bienvenu, General & Local Sales Manager.

C J Hoyt, News Director.

Rodney Evans, Chief Engineer.

Carolyn Chrepien, Program Director & Traffic Manager.

Sally Thompson, Marketing & Promotion Director.

City of License: Lafayette. **Station DMA:** Lafayette, LA. **Rank:** 123.



© 2008 Warren Communications News

Circulation © 2007 Nielsen. Coverage based on Nielsen study.

GrandTotal	Cable TV Households	Non-cable TV Households	Total TV Households
Estimated Station Totals *	290,290	137,430	427,720
Average Weekly Circulation (2007)	184,623	67,591	252,214
Average Daily Circulation (2007)			135,231
Station DMA Total	Cable TV Households	Non-cable TV Households	Total TV Households
Estimated Station Totals *	147,940	77,710	225,650
Average Weekly Circulation (2007)	111,870	58,721	170,591
Average Daily Circulation (2007)			101,787
Other DMA Total	Cable TV Households	Non-cable TV Households	Total TV Households
Estimated Station Totals *	142,350	59,720	202,070
Average Weekly Circulation (2007)	72,753	8,870	81,623
Average Daily Circulation (2007)			33,444

*Estimated station totals are sums of the Nielsen TV and Cable TV household estimates for each county in which the station registers viewing of more than 5% as per the Nielsen Survey Methods.

Louisiana — Lake Charles

KPLC
Ch. 7

Network Service: NBC.

Licensee: KPLC License Subsidiary LLC, 201 Monroe St., RSA Tower, 20th Floor, Montgomery, AL 36104.

Studio: 320 Division St., Lake Charles, LA 70601.

Mailing Address: PO Box 1490, Lake Charles, LA 70602-1490.

Phone: 337-439-9071. **Fax:** 337-437-7600.

E-mail: jserra@kplctv.com

Web Site: http://www.kplctv.com

Technical Facilities: Channel No. 7 (174-180 MHz). Authorized power: 316-kw visual, aural. Antenna: 1480-ft above av. terrain, 1476-ft. above ground, 1506-ft. above sea level.

Latitude	30°	23'	46"
Longitude	93°	00'	03"

Note: Latitude and longitude coordinates shown are based on the North American Datum of 1927 (NAD 27) as currently required by the Mass Media Bureau of the FCC.

Satellite Earth Stations: Transmitter Harris; Harris, 3-meter Ku-band; Harris, 3-meter C-band; Comtech, 7-meter Ku & C-band; Harris, 10-meter Ku-band; Omni, Harris receivers.

Ownership: Raycom Media Inc. (Group Owner).

Began Operation: September 29, 1954. Sale to present owner by Cosmos Broadcasting Corp. approved by FCC January 17, 2006. Sale to Cosmos Broadcasting Corp. by Channel Communications approved by FCC November 13, 1986. Sale to Channel Communications by G. Russell Chambers approved by FCC March 31, 1986. Sale to G. Russell Chambers by Calcasieu TV & Radio Inc. approved by FCC February 18, 1971. Sale to Calcasieu by T. B. Lanford & L. M. Sepaugh Sr. & Jr. approved by FCC June 30, 1964.

Represented (legal): Covington & Burling.

Personnel:

James D. Serra, Vice President & General Manager.

Tim Bourgeois, Creative Services & Promotion Director.

Mari Wilson, Production Manager & Public Service Director.

Bridget Courtney, Traffic Manager.

Dianna Mayo, Operations Manager.

Robin Daugereau, Programming & Marketing Director.

John Ware, Local Sales Manager.

Ralph Caudill, National Sales Manager.

John Scott, Chief Engineer.

Sandra Thompson, Accounting Supervisor.

Frank Carlisle, Regional Business Manager.



© 2008 Warren Communications News

City of License: Lake Charles. **Station DMA:** Lake Charles, LA. **Rank:** 176.

Circulation © 2007 Nielsen. Coverage based on Nielsen study.

GrandTotal	Cable TV Households	Non-cable TV Households	Total TV Households
Estimated Station Totals *	213,960	118,010	331,970
Average Weekly Circulation (2007)	102,608	38,450	141,058
Average Daily Circulation (2007)			71,103
Station DMA Total	Cable TV Households	Non-cable TV Households	Total TV Households
Estimated Station Totals *	62,430	32,410	94,840
Average Weekly Circulation (2007)	51,818	19,925	71,743
Average Daily Circulation (2007)			47,313
Other DMA Total	Cable TV Households	Non-cable TV Households	Total TV Households
Estimated Station Totals *	151,530	85,600	237,130
Average Weekly Circulation (2007)	50,790	18,525	69,315
Average Daily Circulation (2007)			23,790

*Estimated station totals are sums of the Nielsen TV and Cable TV household estimates for each county in which the station registers viewing of more than 5% as per the Nielsen Survey Methods.



Nielsen Data: Not available.

KVHP**Ch. 29****Network Service:** FOX.**Licensee:** National Communications Inc., 129 W. Prien Lake Rd., Lake Charles, LA 70601.**Studio:** 129 W. Prien Lake Rd., Lake Charles, LA 70601.**Mailing Address:** 129 W. Prien Lake Rd., Lake Charles, LA 70601.**Phone:** 337-474-1316. **Fax:** 337-474-9028.**E-mail:** mbonnot@watchfox.com**Technical Facilities:** Channel No. 29 (560-566 MHz). Authorized power: 2507-kw max. visual, aural. Antenna: 1293-ft above av. terrain, 1289-ft. above ground, 1319-ft. above sea level.

Latitude	30°	17'	26"
Longitude	93°	34'	35"

Transmitter: State Rte. 379, 5.9-mi. NW of Edgerly.**Note:** Latitude and longitude coordinates shown are based on the North American Datum of 1927 (NAD 27) as currently required by the Mass Media Bureau of the FCC.**Ownership:** National Communications Inc. (Group Owner).**Began Operation:** January 18, 1983. Sale to Herschell Hardesty & J. W. DiGiglia by Hugh Van Eaton approved by FCC March 3, 1984. Sale to Marvin Gorman Ministries Inc. from receivership approved by FCC July 16, 1986. Sale to KVHP-TV Partners approved by FCC March 12, 1987. Sale to present owner approved by FCC October 3, 1996.**Represented (sales):** Seltel Inc.**Represented (legal):** Koerner & Olender PC.**Personnel:****Madeleine Bonnot**, General Manager.**Leonard Brown**, Operations & Production Manager.**Ken Smith**, General & Regional Sales Manager.**Mary Stephens**, National Sales Manager.**John Korbel**, News Director.**Bret Thibodeaux**, Chief Engineer.**Diana Thibodeaux**, Business Manager.**Tara Hardesty**, Program Director.**Marty Myers**, Promotion Director.**City of License:** Lake Charles. **Station DMA:** Lake Charles, LA. **Rank:** 176.

© 2008 Warren Communications News

Circulation © 2007 Nielsen. Coverage based on Nielsen study.

GrandTotal	Cable TV Households	Non-cable TV Households	Total TV Households
Estimated Station Totals *	67,240	75,610	142,850
Average Weekly Circulation (2007)	33,325	12,645	45,970
Average Daily Circulation (2007)			14,555
Station DMA Total	Cable TV Households	Non-cable TV Households	Total TV Households
Estimated Station Totals *	62,430	27,290	89,720
Average Weekly Circulation (2007)	32,300	6,807	39,107
Average Daily Circulation (2007)			13,057
Other DMA Total	Cable TV Households	Non-cable TV Households	Total TV Households
Estimated Station Totals *	4,810	48,320	53,130
Average Weekly Circulation (2007)	1,025	5,838	6,863
Average Daily Circulation (2007)			1,498

*Estimated station totals are sums of the Nielsen TV and Cable TV household estimates for each county in which the station registers viewing of more than 5% as per the Nielsen Survey Methods.

KVHP-DT

Ch. 30

Network Service: FOX.

Grantee: National Communications Inc., 129 W. Prien Lake Rd., Lake Charles, LA 70601.

Studio: 129 W. Prien Lake Rd., Lake Charles, LA 70601.

Mailing Address: 129 W. Prien Lake Rd., Lake Charles, LA 70601.

Phone: 337-474-1316. **Fax:** 337-474-9028.

E-mail: mmyers@watchfox.com

Technical Facilities: Channel No. 30 (566-572 MHz). Authorized power: 1000-kw max. visual, aural. Antenna: 1060-ft above av. terrain, 1030-ft. above ground, 1033-ft. above sea level.

Latitude	30°	17'	26"
Longitude	93°	34'	35"

Note: Latitude and longitude coordinates shown are based on the North American Datum of 1927 (NAD 27) as currently required by the Mass Media Bureau of the FCC.

Ownership: National Communications Inc. (Group Owner).

Began Operation: Station operating under Special Temporary Authority at 0.2-kw max. visual; no on-air date

Personnel:

Madeleine Bonnot, General Manager.

Leonard Brown, Operations & Production Manager.

Ken Smith, General & Regional Sales Manager.

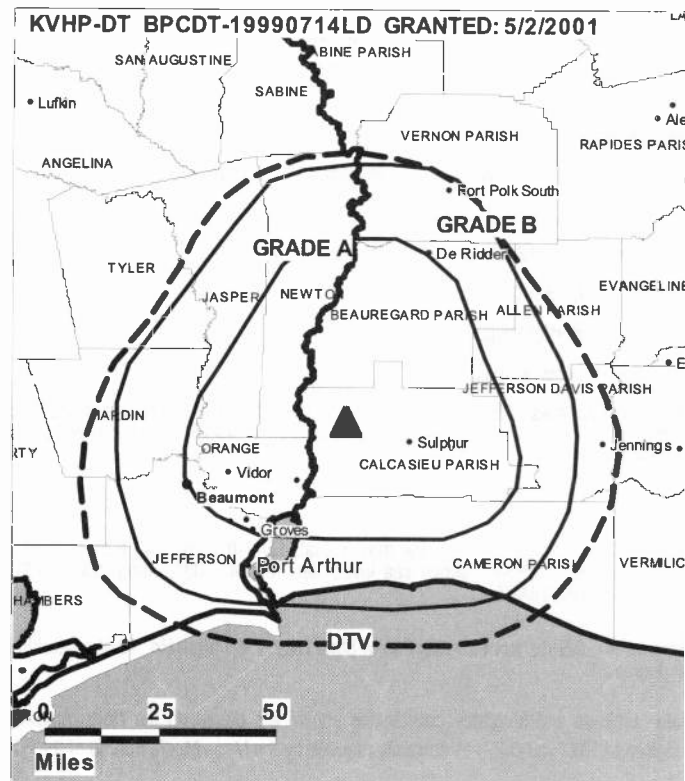
Mary Stephens, National Sales Manager.

John Korbel, News Director.

Bret Thibodeaux, Chief Engineer.

Diana Thibodeaux, Business Manager.

Tara Hardesty, Program Director.



© 2008 Warren Communications News

Marty Myers, Promotion Director.

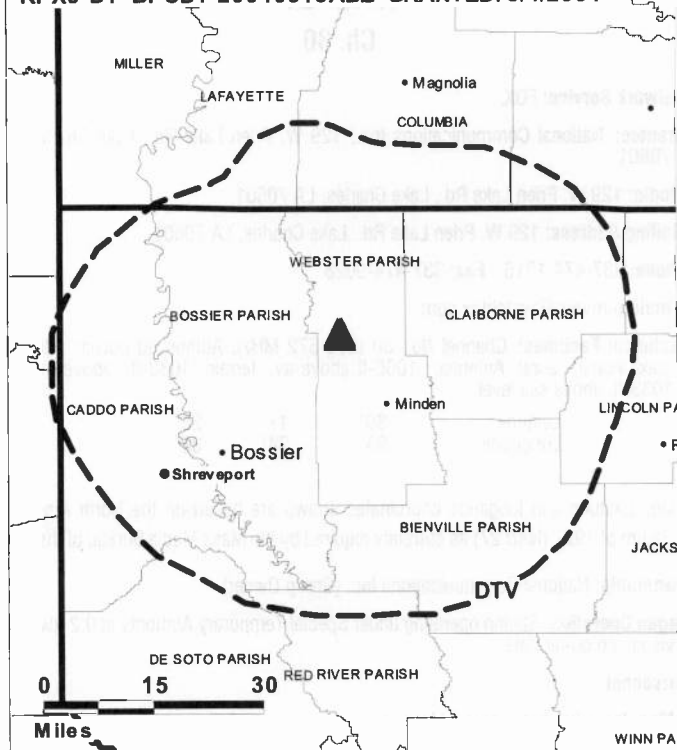
City of License: Lake Charles. **Station DMA:** Lake Charles, LA. **Rank:** 176.

Nielsen Data: Not available.

KPXJ-DT**Ch. 21****Network Service:** CW.**Licensee:** Minden Television Co. LLC, PO Box 4066, Shreveport, LA 71134-0066.**Studio:** 312 E. Kings Hwy., Shreveport, LA 71104.**Mailing Address:** 312 E. Kings Hwy., Shreveport, LA 71104.**Phone:** 318-861-5800. **Fax:** 318-862-9430.**E-mail:** lostendorff@kpxj21.com**Web Site:** <http://www.kpxj21.com>**Technical Facilities:** Channel No. 21 (512-518 MHz). Authorized power: 3020-kw max. visual, aural. Antenna: 469-ft above av. terrain, 466-ft. above ground, 679-ft. above sea level.

Latitude	32°	44'	40"
Longitude	93°	22'	54"

Holds CP for change to 1000-kw max. visual, 1647-ft above av. terrain, 1601-ft. above ground, 1850-ft. above sea level; lat. 32° 41' 08", long. 93° 56' 00", BPCDT-20040518ABZ.

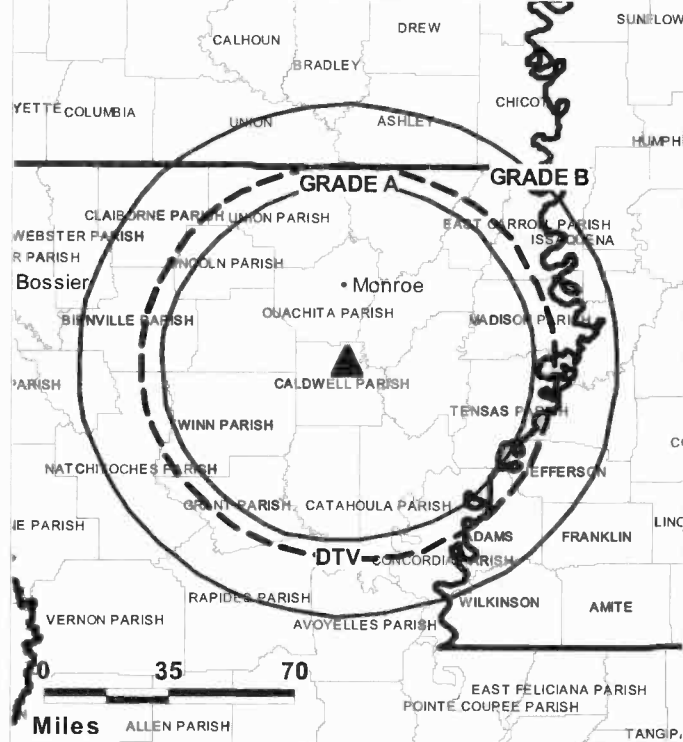
Transmitter: 0.5-mi. from intersection of State Hwy. 7 & Parish Rd. 18 at a bearing of 60 degrees T.**Note:** Latitude and longitude coordinates shown are based on the North American Datum of 1927 (NAD 27) as currently required by the Mass Media Bureau of the FCC.**Ownership:** Lauren Wray Ostendorff.**Began Operation:** August 31, 1998, as WPXO. Proposed sale to River Cities Broadcasting LLC dismissed by FCC October 21, 2003. Sale to present owner by Paxson Communications Corp approved by FCC April 14, 2004. Received authorization from FCC to convert to digital format June 14, 2004; station 'flash-cut' to digital-only service September 21, 2005.**Represented (legal):** Garvey Schubert Barer.**Represented (sales):** Continental Television Sales.**Represented (engineering):** D. C. Williams PE.**Personnel:****Lauren Wray Ostendorff**, President & General Manager.**Judy Miller**, Local Sales Manager.**George Sirvin**, National Sales Manager.**KPXJ-DT BPCDT-20040518ABZ GRANTED: 6/4/2004**

© 2008 Warren Communications News

Valerie Cosby, Regional Sales Manager.**Dale Cassidy**, Chief Engineer.**Carol Lowery**, Business & Traffic Manager.**Joe Todaro**, Promotion Director.**Jan Elkins**, News Director.**Ron Thoma**, Production Manager.**City of License:** Minden. **Station DMA:** Shreveport, LA. **Rank:** 82.**Nielsen Data:** Not available.

KNOE-DT**Ch. 7****Network Service:** CW, CBS.**Licensee:** NOE Corp. LLC, PO Box 4067, Monroe, LA 71211.**Studio:** 1400 Oliver Rd., Monroe, LA 71201.**Mailing Address:** PO Box 4067, Monroe, LA 71211.**Phone:** 318-388-8888. **Fax:** 318-388-0070.**E-mail:** roy.frostenson@knoe.com**Web Site:** <http://www.knoe.com>**Technical Facilities:** Channel No. 7 (174-180 MHz). Authorized power: 17-kw visual, aural. Antenna: 1699-ft above av. terrain, 1716-ft. above ground, 1778-ft. above sea level.

Latitude	32°	11'	50"
Longitude	92°	04'	14"

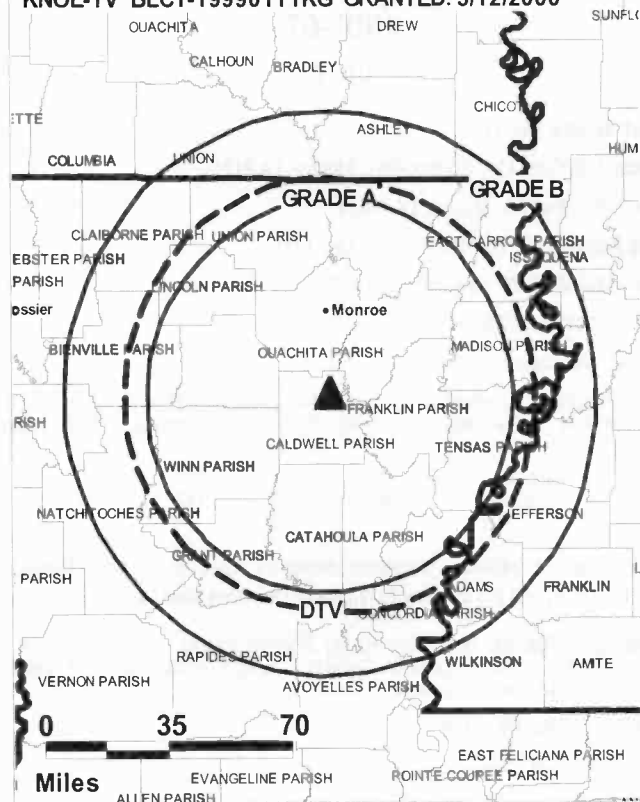
Note: Latitude and longitude coordinates shown are based on the North American Datum of 1927 (NAD 27) as currently required by the Mass Media Bureau of the FCC.**Satellite Earth Stations:** Transmitter Harris; Scientific-Atlanta, 3.7-meter C-band; RCA, 3.7-meter Ku-band; Simulcast, 7-meter C-band; Scientific-Atlanta, 7-meter C-band; Pinzone, Harris receivers.**FM Affiliate:** KNOE-FM 101.9.**Ownership:** Noe Corp. LLC.**Began Operation:** April 12, 2002. Standard Definition.**Represented (legal):** Cohn & Marks LLP.**Represented (sales):** Blair Television.**Personnel:****Roy Frostenson**, General Manager & Program Director.**Bill Elliott**, Promotion & Marketing Director.**Sue Sigler**, Traffic Manager.**Laura Z. Roberts**, Personnel Director.**Tom Cole**, Operations & Production Manager.**KNOE-DT BMPCDT-20040927AEU GRANTED: 11/1/2004**

© 2008 Warren Communications News

John Matherne, General & Local Sales Manager.**Taylor Henry**, News Director.**Jerry Harkins**, Chief Engineer.**Denis Baker**, Business Manager.**City of License:** Monroe. **Station DMA:** Monroe, LA-El Dorado, AR. **Rank:** 136.**Nielsen Data:** Not available.

KNOE-TV**Ch. 8****Network Service:** CBS.**Licensee:** NOE Corp. LLC, PO Box 4067, Monroe, LA 71211.**Studio:** 1400 Oliver Rd., Monroe, LA 71201.**Mailing Address:** PO Box 4067, Monroe, LA 71211.**Phone:** 318-388-8888. **Fax:** 318-388-0070.**E-mail:** roy.frostenson@knoe.com**Web Site:** http://www.knoe.com**Technical Facilities:** Channel No. 8 (180-186 MHz). Authorized power: 316-kw visual, 62.5-kw aural. Antenna: 1989-ft above av. terrain, 1919-ft. above ground, 1981-ft. above sea level.

Latitude	32°	11'	50"
Longitude	92°	04'	14"

Transmitter: 232 KNOE tower, Riverton.**Note:** Latitude and longitude coordinates shown are based on the North American Datum of 1927 (NAD 27) as currently required by the Mass Media Bureau of the FCC.**Satellite Earth Stations:** Transmitter Harris; Scientific-Atlanta, 3.7-meter C-band; RCA, 3.7-meter Ku-band; Simulcast, 7-meter C-band; Scientific-Atlanta, 7-meter C-band; Pinzone, Harris receivers.**FM Affiliate:** KNOE-FM 101.9.**SNG Mobile Dish:** BMS, .**Ownership:** Noe Corp. LLC.**Began Operation:** September 27, 1953. Transfer by Noe Corp. LLC from Betty S. Noe, Executrix and Trustee to Hoak Media LLC approved by FCC August 17, 2007, but not yet consummated.**Represented (legal):** Cohn & Marks LLP.**Represented (sales):** Blair Television.**Personnel:****Roy Frostenson**, General Manager & Program Director.**Bill Elliott**, Promotion & Marketing Director.**Sue Sigler**, Traffic Manager.**Laura Z. Roberts**, Personnel Director.**Tom Cole**, Operations & Production Manager.**John Matherne**, General & Local Sales Manager.**Taylor Henry**, News Director.**Jerry Harkins**, Chief Engineer.**Denis Baker**, Business Manager.**City of License:** Monroe. **Station DMA:** Monroe, LA-EI Dorado, AR. **Rank:** 136.**KNOE-TV BLCT-19990111KG GRANTED: 5/12/2000**

© 2008 Warren Communications News

Circulation © 2007 Nielsen. Coverage based on Nielsen study.

GrandTotal	Cable TV Households	Non-cable TV Households	Total TV Households
Estimated Station Totals *	101,530	112,840	214,370
Average Weekly Circulation (2007)	81,789	48,497	130,286
Average Daily Circulation (2007)			78,572
Station DMA Total	Cable TV Households	Non-cable TV Households	Total TV Households
Estimated Station Totals *	91,680	76,090	167,770
Average Weekly Circulation (2007)	76,862	45,139	122,001
Average Daily Circulation (2007)			75,638
Other DMA Total	Cable TV Households	Non-cable TV Households	Total TV Households
Estimated Station Totals *	9,850	36,750	46,600
Average Weekly Circulation (2007)	4,927	3,358	8,285
Average Daily Circulation (2007)			2,934

*Estimated station totals are sums of the Nielsen TV and Cable TV household estimates for each county in which the station registers viewing of more than 5% as per the Nielsen Survey Methods.

KLWB
Ch. 50

Network Service: CW.

Licensee: Wildemess Communications LLC, 3501 N.W. Evangeline Thruway, Carencro, LA 70520.

Studio: 3501 N.W. Evangeline Trwy., Carencro, LA 70520.

Mailing Address: 516 St. Landry St., Lafayette, LA 70506.

Phone: 337-896-1600; 337-886-4677. **Fax:** 337-896-2695.

E-mail: davep@delta-network.com

Web Site: <http://www.yourcwtv.com/partners/lafayette>

Technical Facilities: Channel No. 50 (686-692 MHz). Authorized power: 5000-kw max. visual, aural. Antenna: 994-ft above av. terrain, 998-ft. above ground, 1021-ft. above sea level.

Latitude	30°	20'	32"
Longitude	91°	58'	32"

Note: Latitude and longitude coordinates shown are based on the North American Datum of 1927 (NAD 27) as currently required by the Mass Media Bureau of the FCC.

Ownership: Wildemess Communications LLC.


Began Operation: April 3, 2006. Transfer of Chatelain family interests to Gulf Management LLC approved by FCC November 15, 2006. Sale to present owner by Azar Family Holdings LLC approved by FCC July 21, 2006. Sale to Azar Family Holdings LLC by Iberia Communications LLC approved by FCC August 31, 2005.

Represented (legal): Fletcher, Heald & Hildreth PLC.

Represented (engineering): Suffa & Cavell Inc.

City of License: New Iberia. **Station DMA:** Lafayette, LA. **Rank:** 123.

CABLE & TV STATION COVERAGE



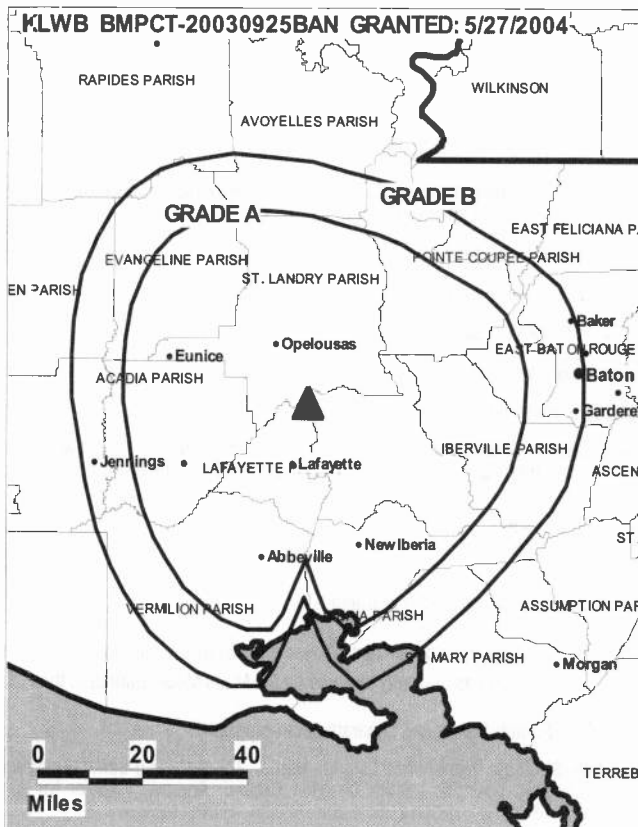
To order call 800-771-9202 or visit www.warren-news.com

**The perfect
companion to
The Television
& Cable
Factbook**



FULLY SEARCHABLE • CONTINUOUSLY UPDATED • DISCOUNT RATES FOR PRINT PURCHASERS

For more information call 800-771-9202 or visit www.warren-news.com



© 2008 Warren Communications News

Circulation © 2007 Nielsen. Coverage based on Nielsen study.

GrandTotal	Cable TV Households	Non-cable TV Households	Total TV Households
Estimated Station Totals *	163,120	77,710	240,830
Average Weekly Circulation (2007)	30,592	11,335	41,927
Average Daily Circulation (2007)			11,885
Station DMA Total	Cable TV Households	Non-cable TV Households	Total TV Households
Estimated Station Totals *	147,940	77,710	225,650
Average Weekly Circulation (2007)	29,681	11,335	41,016
Average Daily Circulation (2007)			11,642
Other DMA Total	Cable TV Households	Non-cable TV Households	Total TV Households
Estimated Station Totals *	15,180	0	15,180
Average Weekly Circulation (2007)	911	0	911
Average Daily Circulation (2007)			243

*Estimated station totals are sums of the Nielsen TV and Cable TV household estimates for each county in which the station registers viewing of more than 5% as per the Nielsen Survey Methods.

WDSU
Ch. 6

Network Service: NBC.

Licensee: New Orleans Hearst-Argyle Television Inc., PO Box 1800, c/o Brooks, Pierce, McLendon, Humphrey & Leonard, Raleigh, NC 27602.

Studio: 846 Howard Ave., New Orleans, LA 70113.

Mailing Address: 846 Howard Ave., New Orleans, LA 70113.

Phone: 504-679-0600. **Fax:** 504-679-0745.

E-mail: jvilmenay@wdsu.com

Web Site: http://www.wdsu.com

Technical Facilities: Channel No. 6 (82-88 MHz). Authorized power: 95.5-kw visual, 19.5-kw aural. Antenna: 932-ft above av. terrain, 968-ft. above ground, 971-ft. above sea level.

Latitude	29°	57'	01"
Longitude	89°	57'	28.5"

Transmitter: 221 E. Josephine St., Chalmette.

Note: Latitude and longitude coordinates shown are based on the North American Datum of 1927 (NAD 27) as currently required by the Mass Media Bureau of the FCC.

Multichannel TV Sound: Stereo and separate audio program.

Satellite Earth Stations: Transmitter Larcen; Harris, 3.5-meter Ku-band; Andrew, 3.5-meter Ku-band; Scientific-Atlanta, 7-meter C-band; Andrew, 7-meter Ku & C-band; Harris, 8-meter Ku-band; Scientific-Atlanta, Harris receivers.

News Services: NBC News Channel, CNN Newsource, AP.

Ownership: Hearst-Argyle Television Inc. (Group Owner).

Began Operation: December 18, 1948. Sale to Cosmos Broadcasting by Royal Street Corp. approved by FCC November 29, 1972 (Television Digest, Vol. 12:15, 49). Sale to Pulitzer Publishing Co. approved by FCC September 22, 1989 (Vol. 29:31, 34, 35). Sale to present owner approved by FCC November 24, 1998 (Vol. 38:22, 48). Due to damage sustained during Hurricane Katrina, station is operating under Special Temporary Authority at 445-kw visual.

Represented (sales): Eagle Television Sales.

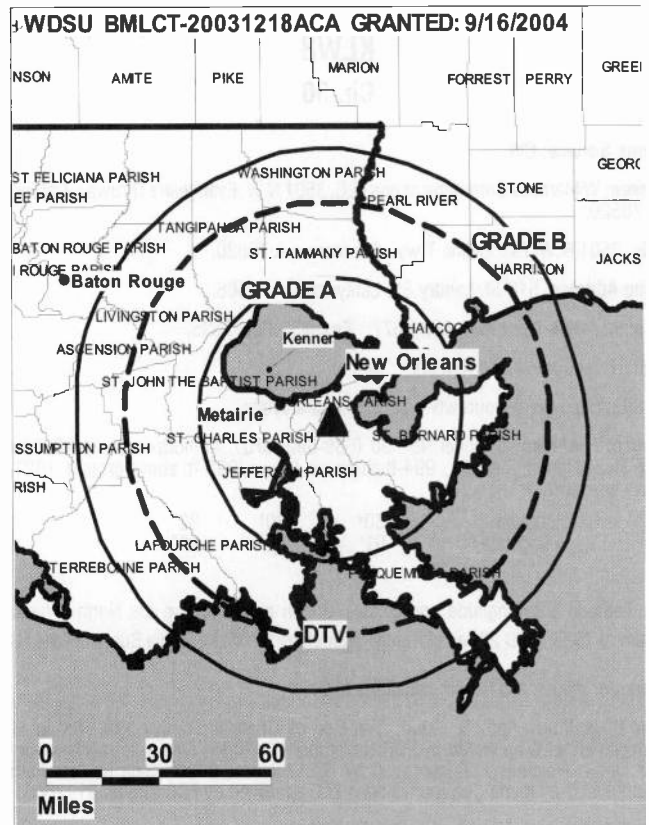
Personnel:

Joel Vilmenay, President & General Manager.

Frank Ratermann, General Sales Manager.

Giovanna Savorgnan, Local Sales Manager.

Jason Ferguson, National Sales Manager.



© 2008 Warren Communications News

Margaret Cordes, News Director.

Chet Guillot, Chief Engineer.

Suzanne Starr, Business Manager.

Karne Cuevas, Program Coordinator.

Randy Foulds, Promotions & Creative Services Director.

William Johnson, Research Director.

Pat Doherty, Traffic Manager.

City of License: New Orleans. **Station DMA:** New Orleans, LA. **Rank:** 53.

Nielsen Data: Not available.

WDSU-DT

Ch. 43

Network Service: NBC.

Grantee: New Orleans Hearst-Argyle Television Inc., PO Box 1800, c/o Brooks, Pierce, McLendon, Humphrey & Leonard, Raleigh, NC 27602.

Studio: 846 Howard Ave., New Orleans, LA 70113.

Mailing Address: 846 Howard Ave., New Orleans, LA 70113.

Phone: 504-679-0600. **Fax:** 504-675-0745.

E-mail: jvilmenay@wdsu.com

Web Site: <http://www.wdsu.com>

Technical Facilities: Channel No. 43 (644-650 MHz). Authorized power: 1000-kw max. visual, aural. Antenna: 754-ft above av. terrain, 751-ft. above ground.

Latitude	29°	56'	59"
Longitude	89°	57'	28"

Note: Latitude and longitude coordinates shown are based on the North American Datum of 1927 (NAD 27) as currently required by the Mass Media Bureau of the FCC.

Ownership: Hearst-Argyle Television Inc. (Group Owner).

Began Operation: FCC granted station Special Temporary Authority to remain silent. Station ceased operations August 29, 2005 due to damage from Hurricane Katrina. Plans to be fully operational by mid 2008

Represented (sales): Eagle Television Sales.

Personnel:

Joel Vilmenay, President & General Manager.

Frank Ratermann, General Sales Manager.

Giovanna Savorgnan, Local Sales Manager.

Jason Ferguson, National Sales Manager.

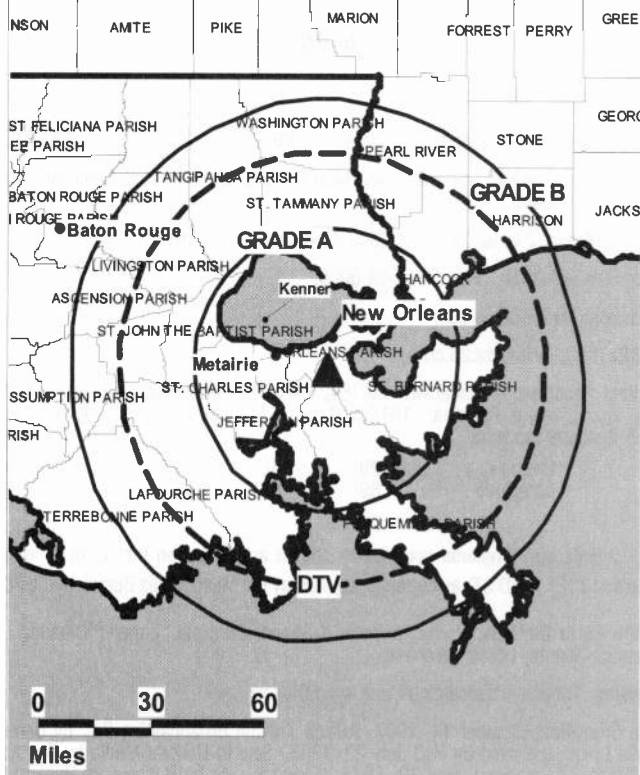
Margaret Cordes, News Director.

Chet Guillot, Chief Engineer.

Suzanne Starr, Business Manager.

Karen Cuevas, Program Coordinator.

WDSU-DT BMPCDT-20010130ABB GRANTED: 10/5/2001



© 2008 Warren Communications News

Randy Foulds, Promotions & Creative Services Director.

William Johnson, Research Director.

Pat Doherty, Traffic Manager.

City of License: New Orleans. **Station DMA:** New Orleans, LA. **Rank:** 53.

Nielsen Data: Not available.

WGNO

Ch. 26

Network Service: ABC.

Licensee: Tribune Television New Orleans Inc., 365 Canal St, New Orleans, LA 70130.

Studios: 1400 Poydras St., Suite 745, New Orleans, LA 70112; 2 Canal St., Suite 2800, New Orleans, LA 70130.

Mailing Address: 2 Canal St., Suite 2800, New Orleans, LA 70130.

Phone: 504-525-3838. **Fax:** 504-569-0908.

E-mail: wgno-tv@tribune.com

Web Site: http://www.abc26.com

Technical Facilities: Channel No. 26 (542-548 MHz). Authorized power: 3140-kw max. visual, aural. Antenna: 1014-ft above av. terrain, 1015-ft. above ground, 1015-ft. above sea level.

Latitude	29°	58'	57"
Longitude	89°	56'	58"

Note: Latitude and longitude coordinates shown are based on the North American Datum of 1927 (NAD 27) as currently required by the Mass Media Bureau of the FCC.

Satellite Earth Stations: Vertex, 5-meter Ku-band; Simulsat, 7-meter C-band; Scientific-Atlanta, Harris receivers.

Ownership: Tribune Broadcasting Co. (Group Owner).

Began Operation: October 14, 1967. Sale to Tribune Broadcasting Co. by General Media Corp. approved by FCC July 22, 1983. Sale to General Media by Seymour Smith, et al., approved June 30, 1978. Previous sale by Receiver in Bankruptcy approved by FCC December 29, 1971. Station was originally owned by David W. Wagenvoort, et al.. Due to damage sustained during Hurricane Katrina, FCC granted station Special Temporary Authority to operate at 587-kw max. visual.

Represented (sales): TeleRep Inc.

Represented (legal): Sidley Austin LLP.

Represented (engineering): Edward F. Lorentz & Associates.

Personnel:

Larry Delia, Vice President & General Manager.

Beth Stiles, General Sales Manager.

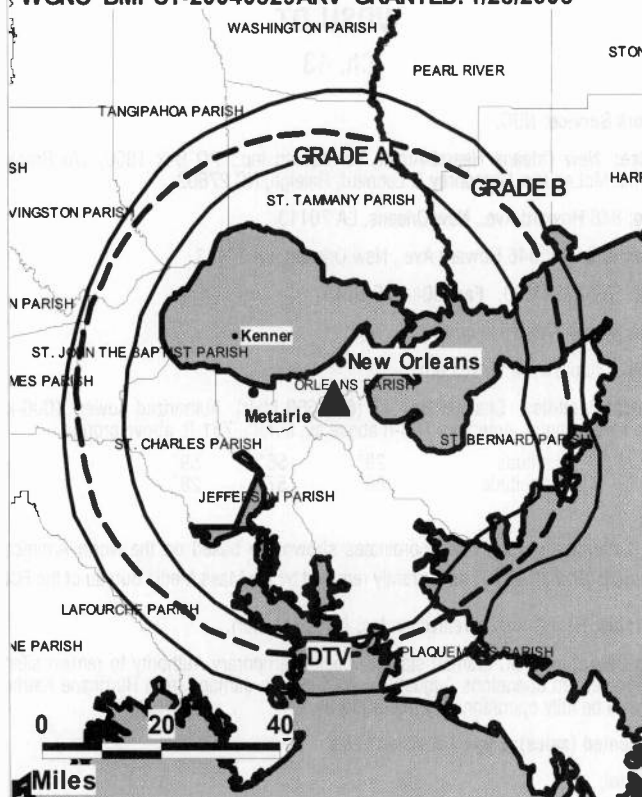
Gary English, Local Sales Manager.

Linda Anderson, National Sales Manager.

Pat LaBroyere, Regional Sales Manager.

Bob Noonan, News Director.

WGNO BMPCT-20040329AKV GRANTED: 1/28/2005



© 2008 Warren Communications News

Steve Zanolini, Chief Engineer.

Patricia Butchert, Controller & Chief Financial Officer.

Claudia Bell, Program Director.

Elizabeth Whitaker, Promotion Director.

Tracy Roskens, Production Manager.

Jordy Luft, Research Director.

Pat Aymani, Traffic Manager.

City of License: New Orleans. **Station DMA:** New Orleans, LA. **Rank:** 53.

Nielsen Data: Not available.

Louisiana — New Orleans

WGNO-DT Ch. 15

Network Service: ABC.

Grantee: Tribune Television New Orleans Inc., 365 Canal St, New Orleans, LA 70130.

Studios: 1400 Poydras St., Suite 745, New Orleans, LA 70112; 2 Canal St., Suite 2800, New Orleans, LA 70130.

Mailing Address: 2 Canal St., Suite 2800, New Orleans, LA 70130.

Phone: 504-525-3838. **Fax:** 504-569-0908.

E-mail: wgno-tv@tribune.com

Web Site: <http://www.abc26.com>

Technical Facilities: Channel No. 15 (476-482 MHz). Authorized power: 800-kw max. visual, aural. Antenna: 433-ft above av. terrain, 433-ft. above ground, 433-ft. above sea level.

Latitude	29°	58'	57"
Longitude	89°	56'	58"

Note: Latitude and longitude coordinates shown are based on the North American Datum of 1927 (NAD 27) as currently required by the Mass Media Bureau of the FCC.

Ownership: Tribune Broadcasting Co. (Group Owner).

Began Operation: Station was previously operating under Special Temporary Authority at reduced power, but was knocked off air August 2005 due to Hurricane Katrina.

Represented (legal): Sidley Austin LLP.

Represented (sales): TeleRep Inc.

Personnel:

Larry Delia, Vice President & General Manager.

Beth Stiles, General Sales Manager.

Gary English, Local Sales Manager.

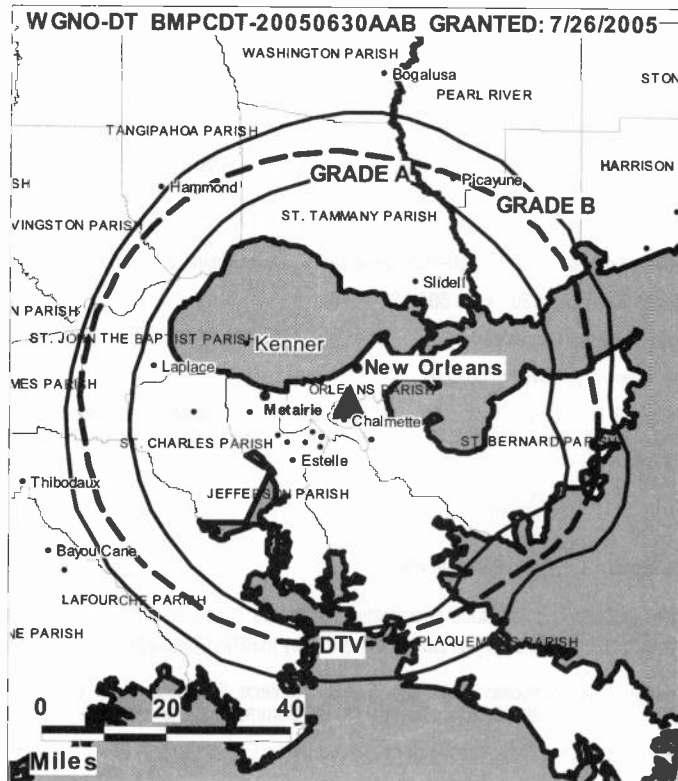
Linda Anderson, National Sales Manager.

Pat LaBroyere, Regional Sales Manager.

Bob Noonan, News Director.

Steve Zanolini, Chief Engineer.

Paula Butchert, Controller & Chief Financial Officer.



Claudia Bell, Program Director.

Elizabeth Whitaker, Promotion Director.

Tracy Roskens, Production Manager.

Jordy Luft, Research Director.

Pat Aymani, Traffic Manager.

City of License: New Orleans. **Station DMA:** New Orleans, LA. **Rank:** 53.

Nielsen Data: Not available.

Louisiana — New Orleans

WHNO
Ch. 20

Network Service: IND.

Licensee: LeSea Broadcasting of New Orleans Inc., 61300 S Ironwood Rd, South Bend, IN 46614-9019.

Studio: 1100 S. Jefferson Davis Pkwy., New Orleans, LA 70125.

Mailing Address: 1100 S. Jefferson Davis Pkwy., New Orleans, LA 70125.

Phone: 504-822-1920. **Fax:** 504-822-2060.

E-mail: pbeene@leseas.com

Web Site: <http://www.whno.com>

Technical Facilities: Channel No. 20 (506-512 MHz). Authorized power: 3720-kw max. visual, aural. Antenna: 899-ft above av. terrain, 902-ft. above ground, 902-ft. above sea level.

Latitude	29°	55'	11"
Longitude	90°	01'	29"

Transmitter: 3210 Old Behrman Hwy.

Note: Latitude and longitude coordinates shown are based on the North American Datum of 1927 (NAD 27) as currently required by the Mass Media Bureau of the FCC.

Satellite Earth Stations: Transmitter Harris; Comtech, 3.8-meter Ku & C-band; AFC, 5-meter C-band; Scientific-Atlanta, DX Communications receivers.

Ownership: LeSea Broadcasting Corp. (Group Owner).

Began Operation: October 20, 1994.

Represented (legal): Hardy Carey Chautin & Balkin LLP.

Personnel:

Pamela J. Beene, General Manager & General Sales Manager.

Eugene Johnson, Production Manager.

Shilanda Becnel, Traffic Manager.



© 2008 Warren Communications News

City of License: New Orleans. **Station DMA:** New Orleans, LA. **Rank:** 53.

Nielsen Data: Not available.

WHNO-DT
Ch. 21

Network Service: IND.

Licensee: LeSea Broadcasting of New Orleans Inc., 61300 S Ironwood Rd, South Bend, IN 46614-9019.

Studio: 1100 S. Jefferson Davis Pkwy., New Orleans, LA 70125.

Mailing Address: 1100 S. Jefferson Davis Pkwy., New Orleans, LA 70125.

Phone: 507-822-1920. **Fax:** 504-822-2060.

E-mail: pbeene@leseas.com

Web Site: <http://www.whno.com>

Technical Facilities: Channel No. 21 (512-518 MHz). Authorized power: 300-kw max. visual, aural. Antenna: 833-ft above av. terrain, 837-ft. above ground, 837-ft. above sea level.

Latitude	29°	55'	11"
Longitude	90°	01'	29"

Note: Latitude and longitude coordinates shown are based on the North American Datum of 1927 (NAD 27) as currently required by the Mass Media Bureau of the FCC.

Ownership: LeSea Broadcasting Corp. (Group Owner).

Began Operation: April 30, 2003. Standard Definition.

Represented (legal): Hardy Carey Chautin & Balkin LLP.

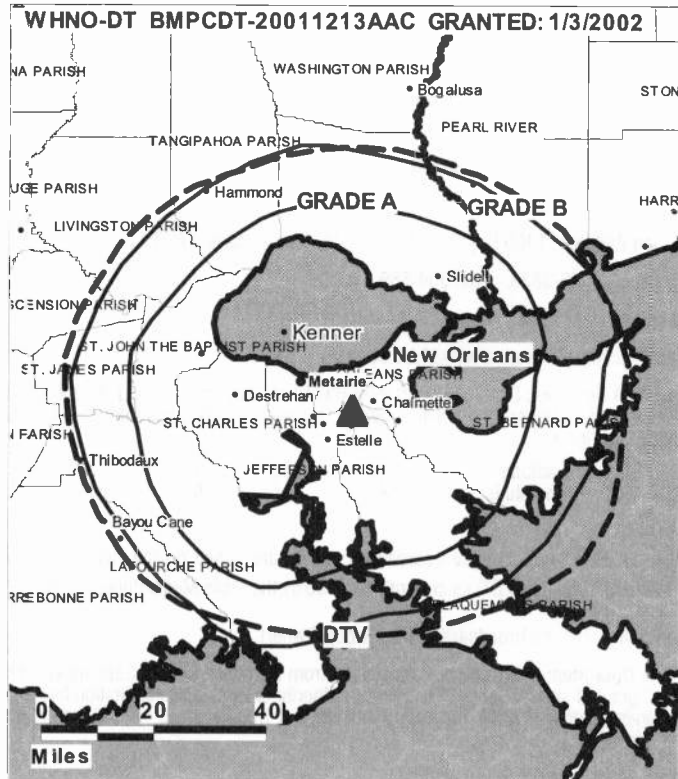
Represented (engineering): Doug Garlinger.

Personnel:

Pam Beene, General Manager & General Sales Manager.

Eugene Johnson, Production Manager.

Shilanda Becnel, Traffic Manager.



© 2008 Warren Communications News

City of License: New Orleans. **Station DMA:** New Orleans, LA. **Rank:** 53.

Nielsen Data: Not available.

WNOL-DT
Ch. 40

Network Service: CW.

Grantee: Tribune Television New Orleans Inc., 365 Canal St, New Orleans, LA 70130.

Studio: 1400 Poydras St., Suite 745, New Orleans, LA 70112.

Mailing Address: 1400 Poydras St, Suite 745, New Orleans, LA 70112-5100.

Phone: 504-525-3838. **Fax:** 504-569-0908.

E-mail: cdoran@tribune.com

Web Site: <http://neworleanscw38.trb.com/>

Technical Facilities: Channel No. 40 (626-632 MHz). Authorized power: 660-kw max. visual, aural. Antenna: 1014-ft above av. terrain, 1015-ft. above ground, 1015-ft. above sea level.

Latitude	29°	58'	57"
Longitude	89°	56'	58"

Note: Latitude and longitude coordinates shown are based on the North American Datum of 1927 (NAD 27) as currently required by the Mass Media Bureau of the FCC.

Ownership: Tribune Broadcasting Co. (Group Owner).

Began Operation: Due to damage sustained from Hurricane Katrina September 2005, FCC granted station Special Temporary Authority to remain silent. Station had been operating under Special Temporary Authority at 500-kw max. visual; no original on-air date

Represented (legal): Sidley Austin LLP.

Personnel:

Larry Delia, General Manager.

Beth Stiles, General Sales Manager.

Jeffrey Stortz, Local Sales Assistant.

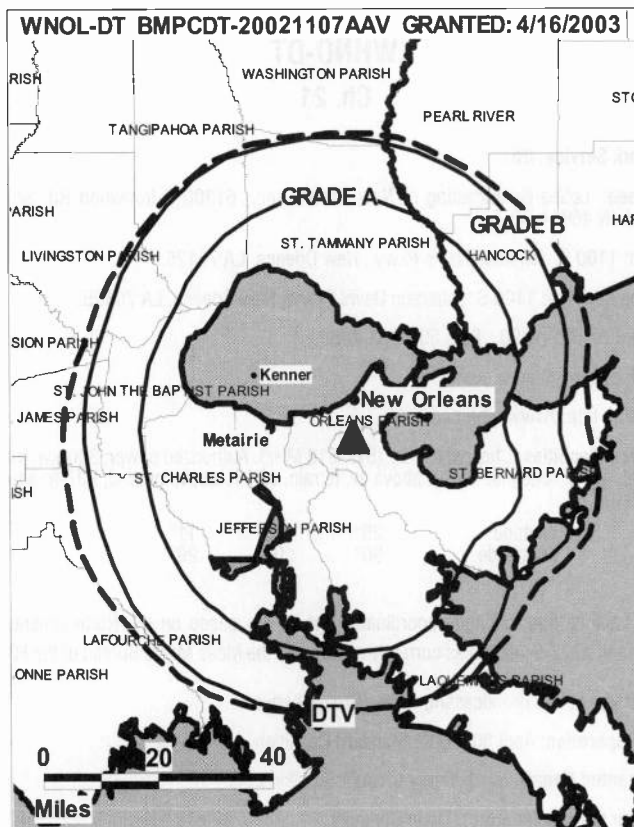
Connie Ernst Brown, National Sales Manager.

Pat LeBruyere, Regional Sales Manager.

Steve Zanolini, Chief Engineer.

Patti Butchert, Business Manager.

Tracy Roskens, Production Manager.



© 2008 Warren Communications News

Claudia Bell, Program Director.

Elizabeth Whitaker, Promotion Director.

Jordi Luft, Research Director.

Pat Aymani, Traffic Manager.

City of License: New Orleans. **Station DMA:** New Orleans, LA. **Rank:** 53.

Nielsen Data: Not available.

WNOL-TV
Ch. 38

Network Service: CW.

Licensee: Tribune Television New Orleans Inc., 365 Canal St, New Orleans, LA 70130.

Studio: 1400 Poydras St., Suite 745, New Orleans, LA 70112.

Mailing Address: 1400 Poydras St., Suite 745, New Orleans, LA 70112.

Phone: 504-525-3838. **Fax:** 504-569-0908.

E-mail: cdoran@tribune.com

Web Site: <http://neworleanscw38.trb.com/>

Technical Facilities: Channel No. 38 (614-620 MHz). Authorized power: 2880-kw max. visual, aural. Antenna: 1014-ft above av. terrain, 1015-ft. above ground, 1015-ft. above sea level.

Latitude	29°	58'	57"
Longitude	89°	56'	58"

Note: Latitude and longitude coordinates shown are based on the North American Datum of 1927 (NAD 27) as currently required by the Mass Media Bureau of the FCC.

Multichannel TV Sound: Stereo only.

Satellite Earth Station: Transmitter RCA; Simulcast, 7-meter; M/A-Com, Harris receivers.

Ownership: Tribune Broadcasting Co. (Group Owner).

Began Operation: March 25, 1984. Sale to TVX Broadcast Group by Channel 38 Assoc. Inc. approved by FCC February 28, 1986 (Television Digest, Vol. 25:50). Sale to Quincy Jones Broadcasting approved by FCC November 17, 1989. Sale to Qwest Broadcasting LLC approved by FCC December 13, 1995 (Vol. 34:47; 35:51). Sale to present owner by Qwest Broadcasting LLC approved by FCC January 12, 2000 (Vol. 39:46; 40:7). Due to damage sustained from Hurricane Katrina September 2005, FCC granted station Special Temporary Authority to operate at 651-kw max. visual.

Represented (legal): Sidley Austin LLP.

Represented (sales): MMT Sales Inc.

Personnel:

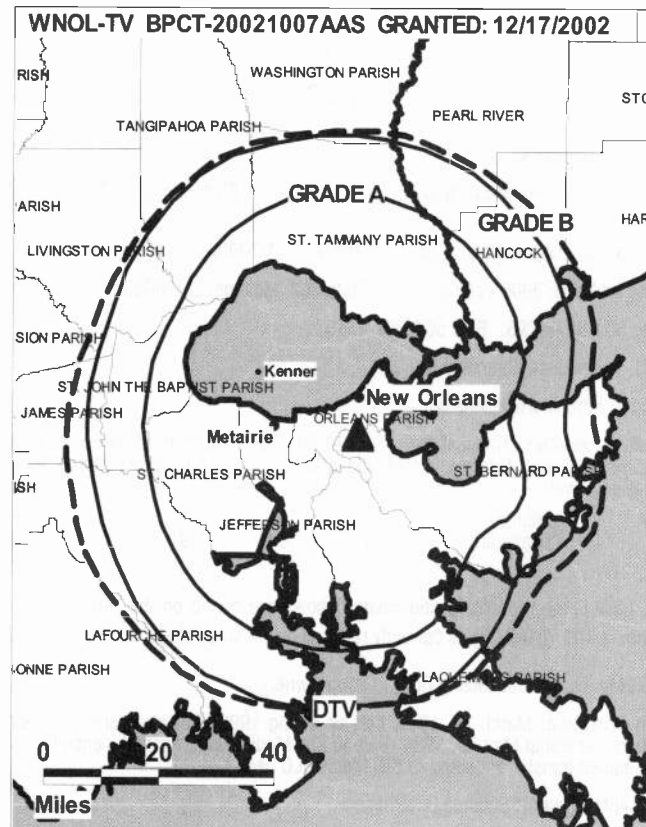
Larry C. Delia, General Manager.

Beths Stiles, General Sales Manager.

Jeffrey Stortz, Local Sales Assistant.

Connie Ernst Brown, National Sales Manager.

Pat LeBruyere, Regional Sales Manager.



© 2008 Warren Communications News

Steve Zanolini, Chief Engineer.

Patti Butchert, Business Manager.

Claudia Bell, Program Director.

Elizabeth Whitaker, Promotion Director.

Tracy Roskens, Production Manager.

Jordi Luft, Research Director.

Pat Aymani, Traffic Manager.

City of License: New Orleans. **Station DMA:** New Orleans, LA. **Rank:** 53.

Nielsen Data: Not available.

WPXL
Ch. 49

Network Service: ION.

Licensee: Flinn Broadcasting Corp., 188 S Bellevue Blvd, Ste 222, Memphis, TN 38104.

Studio: 3900 Veterans Blvd., Suite 202, Metairie, LA 70002.

Mailing Address: 3900 Veterans Blvd., Suite 202, Metairie, LA 70002.

Phone: 504-887-9795. **Fax:** 504-887-1518.

E-mail: amijenkins@ionmedia.tv

Web Site: <http://www.ionline.tv>

Technical Facilities: Channel No. 49 (680-686 MHz). Authorized power: 5000-kw max. visual, aural. Antenna: 945-ft above av. terrain, 948-ft. above ground, 948-ft. above sea level.

Latitude	29°	55'	11"
Longitude	90°	001'	29"

Note: Latitude and longitude coordinates shown are based on the North American Datum of 1927 (NAD 27) as currently required by the Mass Media Bureau of the FCC.

Ownership: Flinn Broadcasting Corp. (Group Owner).

Began Operation: March 19, 1989. Left air Spring 1990. Resumed operation under current ownership May 25, 1994. Sale to ION Media New Orleans License Inc. and subsequent transfer of control to CIG Media LLC pends.

Represented (legal): Stephen C. Simpson.

Represented (engineering): du Treil, Lundin & Rackley Inc.

Personnel:

Ernie Harvey, Chief Engineer.

Ami Jenkins, Business Manager.

Jim Tapley, Traffic Manager.



© 2008 Warren Communications News

City of License: New Orleans. **Station DMA:** New Orleans, LA. **Rank:** 53.

Nielsen Data: Not available.

WPXL-DT

Ch. 50

Network Service: ION.

Licensee: Flinn Broadcasting Corp., 188 S Bellevue Blvd, Ste 222, Memphis, TN 38104.

Studio: 3900 Veterans Blvd., Suite 202, Metairie, LA 70002.

Mailing Address: 3900 Veterans Blvd., Suite 202, Metairie, LA 70002.

Phone: 504-887-9495. **Fax:** 504-887-1518.

E-mail: amijenkins@ionmedia.tv

Web Site: <http://www.ionline.tv>

Technical Facilities: Channel No. 50 (686-692 MHz). Authorized power: 1000-kw visual, aural. Antenna: 892-ft above av. terrain, 895-ft. above ground, 895-ft. above sea level.

Latitude	29°	55'	11"
Longitude	90°	001'	29"

Note: Latitude and longitude coordinates shown are based on the North American Datum of 1927 (NAD 27) as currently required by the Mass Media Bureau of the FCC.

Ownership: Flinn Broadcasting Corp. (Group Owner).

Began Operation: April 1, 2004.

Represented (engineering): du Treil, Lundin & Rackley Inc.

Represented (legal): Stephen C. Simpson.

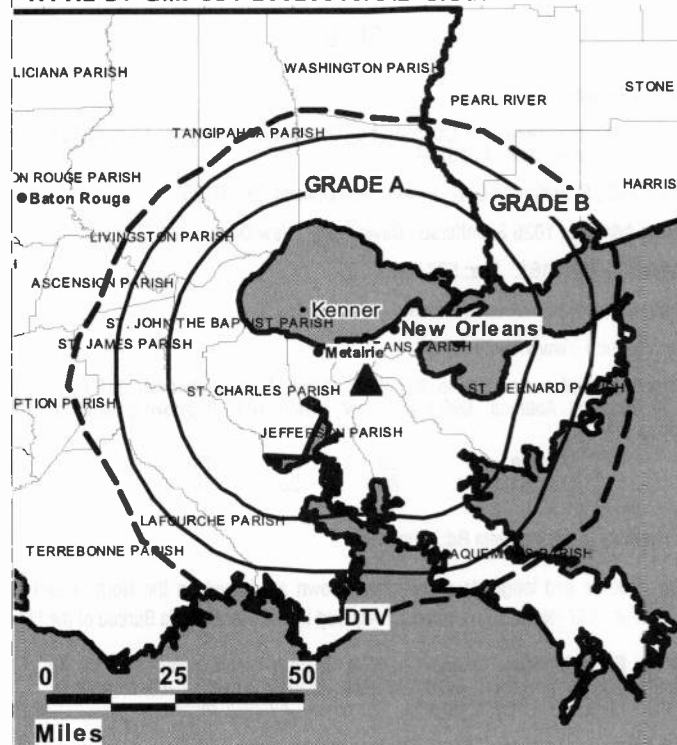
Personnel:

Ernie Harvey, Chief Engineer.

Ami Jenkins, Business Manager.

Jim Tapley, Traffic Manager.

WPXL-DT BMPCDT-20020815AAL GRANTED: 7/3/2003



© 2008 Warren Communications News

City of License: New Orleans. **Station DMA:** New Orleans, LA. **Rank:** 53.

Nielsen Data: Not available.

WVUE
Ch. 8

Network Service: FOX.

Licensee: Emmis Television License LLC, One Emmis Plaza, 40 Monument Circle, Suite 700, Indianapolis, IN 46204.

Studio: 1025 S. Jefferson Davis Pkwy., New Orleans, LA 70125.

Mailing Address: 1025 S. Jefferson Davis Pkwy., New Orleans, LA 70125.

Phone: 504-486-6161. **Fax:** 504-483-1105.

E-mail: dindovina@wvue.emmis.com

Web Site: <http://www.fox8live.com>

Technical Facilities: Channel No. 8 (180-186 MHz). Authorized power: 316-kw visual, 31.6-kw aural. Antenna: 990-ft above av. terrain, 1046-ft. above ground, 1049-ft. above sea level.

Latitude	29°	57'	14"
Longitude	89°	56'	58"

Transmitter: 3900 Marrietta Rd., Chalmette.

Note: Latitude and longitude coordinates shown are based on the North American Datum of 1927 (NAD 27) as currently required by the Mass Media Bureau of the FCC.

Satellite Earth Stations: Transmitter RCA; Satcom Technologies, 7-meter Ku-band; Andrew, 7-meter C-band; Scientific-Atlanta, 9-meter C-band; Andrew, 9-meter C-band; Scientific-Atlanta, Microdyne, Avantek receivers.

News Services: Fox NewsEdge, CNN Newsource, AP.

Ownership: Emmis Communications Corp. (Group Owner).

Began Operation: December 17, 1958.

Represented (sales): Harrington Righter & Parsons Inc. (HRP).

Personnel:

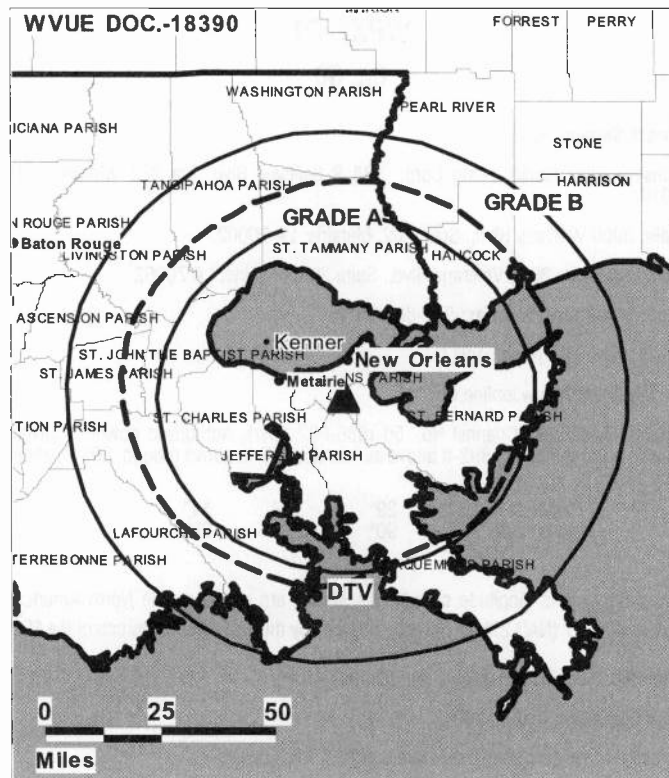
Margaret Strawn, Vice President & General Manager.

Deedee Indovina, Local Sales Manager.

Michelle Kehoe, National Sales Manager.

Mimi Strawn, News Director.

Al Domescik, Chief Engineer.



© 2008 Warren Communications News

Barry Cooney, Finance Director.

Heidi Hofmeister, Program Director.

Kristen Mosley, Promotion Director.

Emily Yuja, Traffic Manager.

City of License: New Orleans. **Station DMA:** New Orleans, LA. **Rank:** 53.

Nielsen Data: Not available.

WVUE-DT

Ch. 29

Network Service: FOX.

Licensee: Emmis Television License LLC, One Emmis Plaza, 40 Monument Circle, Suite 700, Indianapolis, IN 46204.

Studio: 1025 S. Jefferson Davis Pkwy., New Orleans, LA 70125.

Mailing Address: 1025 S. Jefferson Davis Pkwy., New Orleans, LA 70125.

Phone: 504-486-6161; 818-973-2722. **Fax:** 504-483-1543.

E-mail: dindovina@wvue.emmis.com

Web Site: <http://www.fox8live.com>

Technical Facilities: Channel No. 29 (560-566 MHz). Authorized power: 660-kw max. visual, aural. Antenna: 899-ft above av. terrain, 899-ft. above ground, 902-ft. above sea level.

Latitude	29°	57'	14"
Longitude	89°	56'	58"

Note: Latitude and longitude coordinates shown are based on the North American Datum of 1927 (NAD 27) as currently required by the Mass Media Bureau of the FCC.

Ownership: Emmis Communications Corp. (Group Owner).

Began Operation: Station operating; no on-air date

Represented (sales): Harrington Righter & Parsons Inc. (HRP).

Personnel:

Margaret Strawn, Vice President & General Manager.

Deedee Indovina, Local Sales Manager.

Michelle Kehoe, National Sales Manager.

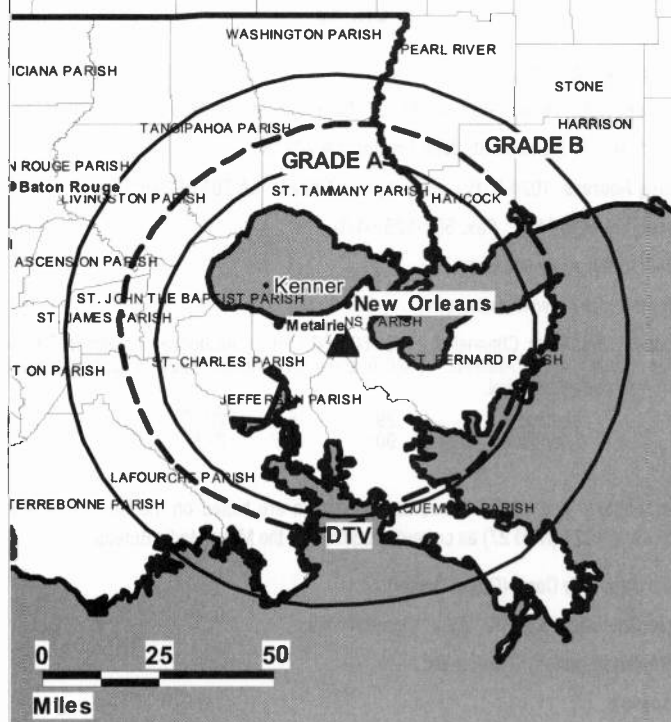
Mimi Strawn, News Director.

Al Domescik, Chief Engineer.

Barry Cooney, Finance Director.

Heidi Hofmeister, Program Director.

WVUE-DT BMPCDT-20050502AAB GRANTED: 5/20/2005



© 2008 Warren Communications News

Kristin Mosley, Promotion Director.

Emily Yuja, Traffic Manager.

City of License: New Orleans. **Station DMA:** New Orleans, LA. **Rank:** 53.

Nielsen Data: Not available.

WWL-TV
Ch. 4

Network Service: CBS.

Licensee: WWL-TV Inc., PO Box 655237, Communications Center, Dallas, TX 75265.

Studio: 1024 N. Rampart St., New Orleans, LA 70116-2487.

Mailing Address: 1024 N. Rampart St., New Orleans, LA 70116-2487.

Phone: 504-529-4444. **Fax:** 504-529-6470.

E-mail: jphillips@wwltv.com

Web Site: <http://www.wwltv.com>

Technical Facilities: Channel No. 4 (66-72 MHz). Authorized power: 100-kw visual, 10-kw aural. Antenna: 965-ft above av. terrain, 968-ft. above ground, 968-ft. above sea level.

Latitude	29°	54'	22"
Longitude	90°	02'	22"

Transmitter: 4 Cooper Rd., Gretna.

Note: Latitude and longitude coordinates shown are based on the North American Datum of 1927 (NAD 27) as currently required by the Mass Media Bureau of the FCC.

Multichannel TV Sound: Stereo only.

Satellite Earth Station: Transmitter Harris; EASI, 4.5-meter KC-band; Standard Electronics receivers.

SNG Mobile Dish: Dalsat, 4.2-meter Ku-band.

News Services: UPI, AP.

Ownership: Belo Corp. (Group Owner).

Began Operation: September 7, 1957.

Represented (sales): TeleRep Inc.

Represented (legal): Wiley Rein.

Personnel:

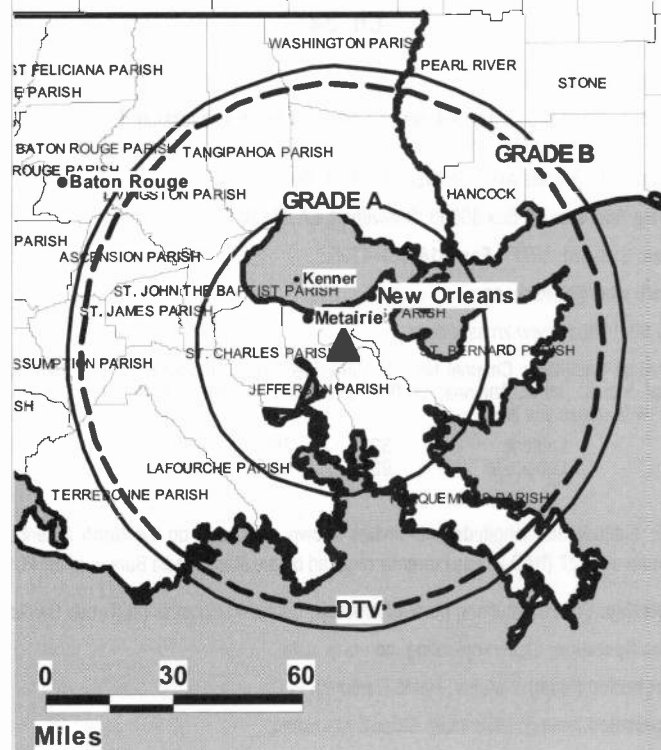
Jimmie Phillips, President & General Manager.

Mike Zikmund, Sales Director.

Weezie Porter, Local Sales Manager.

Sandra Breland, News Director.

WWL-TV BPCT-20000817ABL GRANTED: 12/7/2000



© 2008 Warren Communications News

Rick W. Barber, Engineering Director.

Kevin Rupert, Finance Director.

Dee Joyce, Promotion Director.

Bonnie Slaughter, Traffic Coordinator.

Pam Cohn, Human Resources.

City of License: New Orleans. **Station DMA:** New Orleans, LA. **Rank:** 53.

Nielsen Data: Not available.

KMSS-DT

Ch. 34

Network Service: FOX.

Licensee: ComCorp of Texas License Corp., Debtor In Possession, PO Box 53708, Lafayette, LA 70505-3708.

Studio: 3519 Jewella Ave., Shreveport, LA 71109.

Mailing Address: PO Box 30033, Shreveport, LA 71130.

Phone: 318-631-5677. **Fax:** 318-631-4195.

E-mail: johnr@kmsstv.com

Web Site: http://www.kmsstv.com

Technical Facilities: Channel No. 34 (590-596 MHz). Authorized power: 1000-kw max. visual, aural. Antenna: 1808-ft above av. terrain, 1749-ft. above ground, 2014-ft. above sea level.

Latitude	32°	39'	58"
Longitude	93°	55'	59"

Note: Latitude and longitude coordinates shown are based on the North American Datum of 1927 (NAD 27) as currently required by the Mass Media Bureau of the FCC.

Ownership: Communications Corp. of America, Debtor-In-Possession (Group Owner).

Began Operation: Station operating; no on-air date.

Represented (legal): Fletcher, Heald & Hildreth PLC.

Represented (sales): Millennium Sales & Marketing.

Personnel:

John Rockweiler, General Manager.

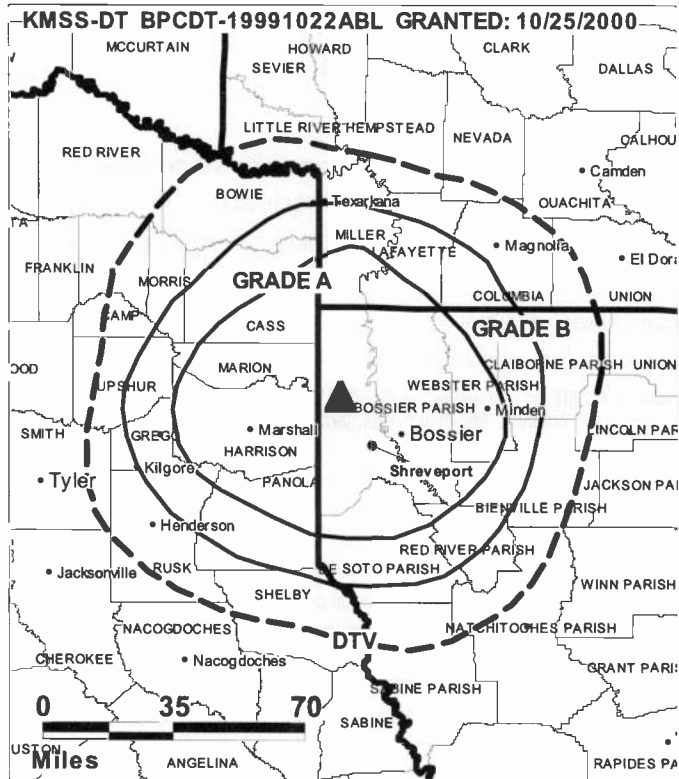
Susan Newman, General Sales Manager.

Margie Bueche, Local Sales Manager.

Jerry Wimberly, Engineering Director.

Dale Beasley, Business Manager.

Doug Ginn, Program Director.



© 2008 Warren Communications News

Cheryl May, Promotion Director.

Jim Dull, Production Manager.

City of License: Shreveport. **Station DMA:** Shreveport, LA. **Rank:** 82.

Nielsen Data: Not available.

KMSS-TV**Ch. 33****Network Service:** FOX.**Licensee:** ComCorp of Texas License Corp., Debtor In Possession, PO Box 53708, Lafayette, LA 70505-3708.**Studio:** 3519 Jewella Ave., Shreveport, LA 71109.**Mailing Address:** PO Box 30033, Shreveport, LA 71130.**Phone:** 318-631-5677. **Fax:** 318-631-4195.**E-mail:** johnr@kmsstv.com**Web Site:** http://www.kmsstv.com**Technical Facilities:** Channel No. 33 (584-590 MHz). Authorized power: 4570-kw max. visual, aural. Antenna: 1814-ft above av. terrain, 1749-ft. above ground, 2014-ft. above sea level.

Latitude	32°	39'	58"
Longitude	93°	55'	59"

Note: Latitude and longitude coordinates shown are based on the North American Datum of 1927 (NAD 27) as currently required by the Mass Media Bureau of the FCC.**Multichannel TV Sound:** Stereo only.**Satellite Earth Stations:** Transmitter Comark; AFC, 3.7-meter Ku-band; Comtech, 5-meter C-band; M/A-Com, Agile receivers.**News Service:** Fox NewsEdge.**LMA:** Local marketing agreement with KSHV (M), Shreveport.**Ownership:** Communications Corp. of America, Debtor-In-Possession (Group Owner).**Began Operation:** October 6, 1985. Sale by MediaSouth of Shreveport Inc. (J. D. Waggoner & G. Teekell, et al.) to SWMM/Shreveport Corp. approved by FCC June 24, 1987. Transfer of control from White Knight Communications Inc. to Associated Broadcasters Inc. (later Communications Corp. of America) approved by FCC July 20, 1994. Transfer of control from Thomas R. Galloway Sr. to Apollo Capital Management II Inc. & Thomas R. Galloway Sr. jointly approved by FCC April 16, 2004. Involuntary transfer of control to debtor in possession approved by FCC August 29, 2006. Owner restructuring under Chapter 11 bankruptcy code.**Represented (legal):** Fletcher, Heald & Hildreth PLC.**Represented (sales):** Millennium Sales & Marketing.**Personnel:****John Rockweiler**, General Manager.**Susan Newman**, General Sales Manager.**Margie Bueche**, Local Sales Manager.**Dale Beasley**, Business Manager.**Jerry Wimberley**, Engineering Director.**Doug Ginn**, Program Director.**Cheryl May**, Promotion Director.**Jim Dull**, Production Manager.

© 2008 Warren Communications News

City of License: Shreveport. **Station DMA:** Shreveport, LA. **Rank:** 82.

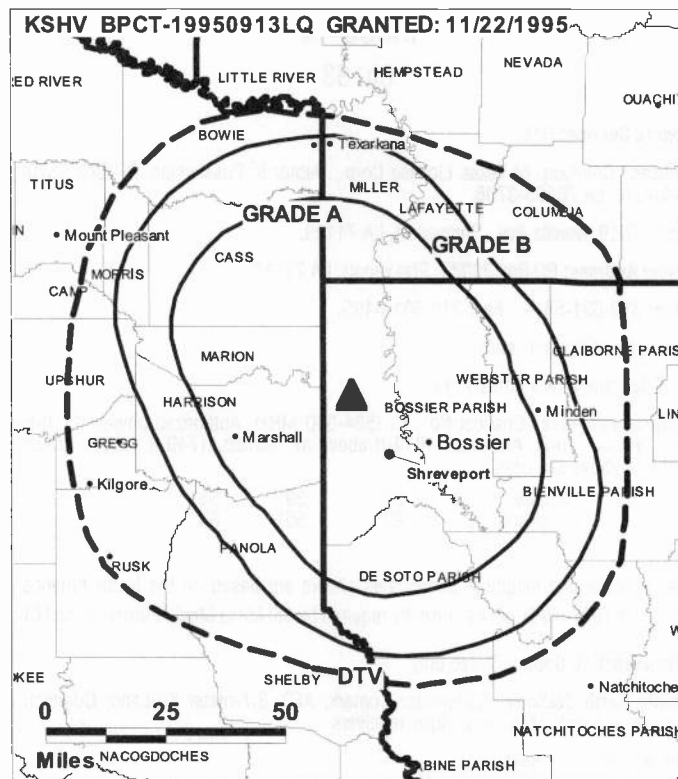
Circulation © 2007 Nielsen. Coverage based on Nielsen study.

GrandTotal	Cable TV Households	Non-cable TV Households	Total TV Households
Estimated Station Totals *	164,370	184,160	348,530
Average Weekly Circulation (2007)	74,791	68,042	142,833
Average Daily Circulation (2007)			45,270
Station DMA Total	Cable TV Households	Non-cable TV Households	Total TV Households
Estimated Station Totals *	153,560	184,160	337,720
Average Weekly Circulation (2007)	73,883	68,042	141,925
Average Daily Circulation (2007)			45,194
Other DMA Total	Cable TV Households	Non-cable TV Households	Total TV Households
Estimated Station Totals *	10,810	0	10,810
Average Weekly Circulation (2007)	908	0	908
Average Daily Circulation (2007)			76

*Estimated station totals are sums of the Nielsen TV and Cable TV household estimates for each county in which the station registers viewing of more than 5% as per the Nielsen Survey Methods.

KSHV**Ch. 45****Network Service:** MNT.**Licensee:** White Knight Broadcasting of Shreveport License Corp., Debtor In Possession, 700 St. John St., Suite 301, Lafayette, LA 70501.**Studio:** 3519 Jewella Ave., Shreveport, LA 71109.**Mailing Address:** PO Box 30045, Shreveport, LA 71130.**Phone:** 318-631-4545. **Fax:** 318-631-4195.**E-mail:** benc@kmsstv.com**Web Site:** http://www.kshv.com**Technical Facilities:** Channel No. 45 (656-662 MHz). Authorized power: 2982-kw max. visual, aural. Antenna: 1664-ft above av. terrain, 1600-ft. above ground, 1865-ft. above sea level.

Latitude	32°	40'	00"
Longitude	93°	56'	02"

Transmitter: St. Johns Rd., Mooringsport.**Note:** Latitude and longitude coordinates shown are based on the North American Datum of 1927 (NAD 27) as currently required by the Mass Media Bureau of the FCC.**News Services:** Conus, Capitol News.**LMA:** Local marketing agreement with KMSS-TV (F), Shreveport.**Ownership:** White Knight Holdings Inc., Debtor In Possession (Group Owner).**Began Operation:** April 15, 1994. Transfer of control to Maiara Enterprises LLC pends. Involuntary transfer of control to debtor in possession approved by FCC July 27, 2006. Sale to White Knight Holdings Inc. by Word of Life Ministries approved by FCC May 3, 1995.**Represented (legal):** Pillsbury Winthrop Shaw Pittman LLP.**Represented (sales):** Millennium Sales & Marketing.**Personnel:****Mark Cummings**, General Manager.**Ben Cothran**, Operations Manager.**Margie Bueche**, Local Sales Manager.**Cindy Gleason**, Local Sales Manager.**Susan Newman**, National Sales Manager.**Jerry Wimberly**, Chief Engineer.**Isaac Turner**, Program Director.**Mike Halbrook**, Promotion Manager.**Jim Dull**, Production Manager.

© 2008 Warren Communications News

Dale Beasley, Business Manager.**Merlene Jackson**, Traffic Manager.**City of License:** Shreveport. **Station DMA:** Shreveport, LA. **Rank:** 82.

Circulation © 2007 Nielsen. Coverage based on Nielsen study.

GrandTotal	Cable TV Households	Non-cable TV Households	Total TV Households
Estimated Station Totals *	142,160	163,370	305,530
Average Weekly Circulation (2007)	22,692	24,009	46,701
Average Daily Circulation (2007)			12,832
Station DMA Total	Cable TV Households	Non-cable TV Households	Total TV Households
Estimated Station Totals *	142,160	163,370	305,530
Average Weekly Circulation (2007)	22,692	24,009	46,701
Average Daily Circulation (2007)			12,832

*Estimated station totals are sums of the Nielsen TV and Cable TV household estimates for each county in which the station registers viewing of more than 5% as per the Nielsen Survey Methods.

KSHV-DT

Ch. 44

Network Service: MNT.

Licensee: White Knight Broadcasting of Shreveport License Corp., Debtor In Possession, 700 St. John St., Suite 301, Lafayette, LA 70501.

Studio: 3519 Jewella Ave, Shreveport, LA 71109.

Mailing Address: PO Box 30045, Shreveport, LA 71130.

Phone: 318-631-4545. **Fax:** 318-631-4195.

E-mail: benc@kmsstv.com

Web Site: <http://www.kshv.com>

Technical Facilities: Channel No. 44 (650-656 MHz). Authorized power: 500-kw max. visual, aural. Antenna: 1657-ft above av. terrain, 1600-ft. above ground, 1865-ft. above sea level.

Latitude	32°	39'	57"
Longitude	93°	55'	58"

Note: Latitude and longitude coordinates shown are based on the North American Datum of 1927 (NAD 27) as currently required by the Mass Media Bureau of the FCC.

Ownership: White Knight Holdings Inc., Debtor In Possession (Group Owner).

Began Operation: Station operating; no on-air date

Represented (legal): Pillsbury Winthrop Shaw Pittman LLP.

Represented (sales): Millennium Sales & Marketing.

Personnel:

Mark Cummings, General Manager.

Ben Cothran, Operations Manager.

Margie Bueche, Local Sales Manager.

Cindy Gleason, Local Sales Manager.

Susan Newman, National Sales Manager.

Jerry Wimberly, Chief Engineer.

Dale Beasley, Business Manager.



© 2008 Warren Communications News

Isaac Turner, Program Director.

Mike Halbrook, Promotions Manager.

Jim Dull, Production Manager.

Merlene Jackson, Traffic Manager.

City of License: Shreveport. **Station DMA:** Shreveport, LA. **Rank:** 82.

Nielsen Data: Not available.

KSLA-DT

Ch. 17

Network Service: CBS.

Licensee: KLSA License Subsidiary LLC, 201 Monroe St., RSA Tower, 20th Floor, Montgomery, AL 36104.

Studio: 1812 Fairfield Ave., Shreveport, LA 71101.

Mailing Address: 1812 Fairfield Ave., Shreveport, LA 71101.

Phone: 318-222-1212. **Fax:** 318-677-6703.

E-mail: jcummings@ksla.com

Web Site: http://www.ksla.com

Technical Facilities: Channel No. 17 (488-494 MHz). Authorized power: 175-kw max. visual, aural. Antenna: 1699-ft above av. terrain, 1650-ft. above ground, 1905-ft. above sea level.

Latitude	32°	40'	28"
Longitude	93°	56'	00"

Note: Latitude and longitude coordinates shown are based on the North American Datum of 1927 (NAD 27) as currently required by the Mass Media Bureau of the FCC.

Ownership: Raycom Media Inc. (Group Owner).

Began Operation: May 1, 2002. High Definition.

Represented (sales): Covington & Burling.

Represented (sales): TeleRep Inc.

Personnel:

Edward Bradley, Vice President & General Manager.

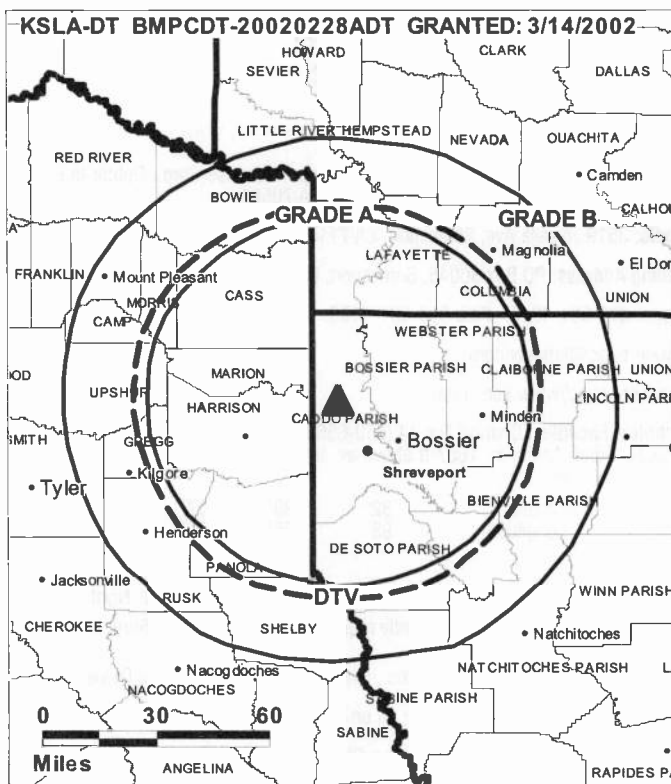
Cindy Delaney, General Sales Manager.

Mike Manard, National & Regional Sales Manager.

Bob Cashen, News Director.

Ted Small, Director of Engineering.

John Cummings, Chief Engineer.



© 2008 Warren Communications News

Cindy Townsend, Business Manager.

Barb Bennett, Programming & Marketing Director.

Julie Foster, Research Director.

City of License: Shreveport. **Station DMA:** Shreveport, LA. **Rank:** 82.

Nielsen Data: Not available.

KSLA-TV
Ch. 12

Network Service: CBS.

Licensee: KSLA License Subsidiary LLC, 201 Monroe St., RSA Tower, 20th Floor, Montgomery, AL 36104.

Studio: 1812 Fairfield Ave., Shreveport, LA 71101.

Mailing Address: 1812 Fairfield Ave., Shreveport, LA 71101.

Phone: 318-222-1212. **Fax:** 318-677-6703.

E-mail: jcummings@ksla.com

Web Site: http://www.ksla.com

Technical Facilities: Channel No. 12 (204-210 MHz). Authorized power: 316-kw visual, 38-kw aural. Antenna: 1800-ft above av. terrain, 1794-ft. above ground, 2049-ft. above sea level.

Latitude	32°	40'	29"
Longitude	93°	55'	59"

Transmitter: 2-mi. ESE of Mooringsport.

Note: Latitude and longitude coordinates shown are based on the North American Datum of 1927 (NAD 27) as currently required by the Mass Media Bureau of the FCC.

Satellite Earth Stations: RCA, Ku-band; Scientific-Atlanta, 4.6-meter; Scientific-Atlanta, 7-meter; Scientific-Atlanta, M/A-Com receivers.

News Services: AP, CBS Newspath.

Ownership: Raycom Media Inc. (Group Owner).

Began Operation: December 22, 1953. Station started as KSLA Interim Television Corp., equally owned by KRMD, KCIJ and grantee. On May 19, 1955, final decision was granted to Shreveport Television Co. (Television Digest, Vol. 11:21). Sale to KSLA-TV by Mrs. George, et al., who retained minority interest, approved by FCC May 25, 1960 (Vol. 16:6, 24). Sale to Viacom International Inc. approved by FCC March 29, 1983 (Vol. 23:3). Sale to Ellis Communications approved by FCC August 24, 1995 (Vol. 34:38; 35:20). Transfer of control to present owner approved by FCC July 26, 1996.

Represented (sales): TeleRep Inc.

Represented (legal): Covington & Burling.

Personnel:

Edward Bradley, Vice President & General Manager.

Cindy Delaney, General Sales Manager.

Mike Manard, National & Regional Sales Manager.

Bob Cashen, News Director.

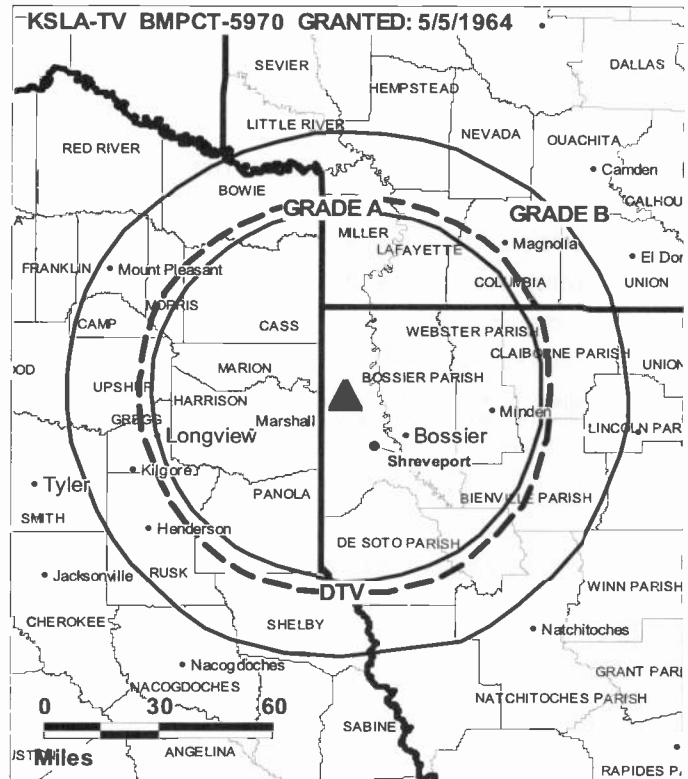
Ted Small, Director of Engineering.

John Cummings, Chief Engineer.

Cindy Townsend, Business Manager.

Barb Bennett, Programming & Marketing Director.

Julie Foster, Research Director.



© 2008 Warren Communications News

City of License: Shreveport. **Station DMA:** Shreveport, LA. **Rank:** 82.

Circulation © 2007 Nielsen. Coverage based on Nielsen study.

GrandTotal	Cable TV Households	Non-cable TV Households	Total TV Households
Estimated Station Totals *	219,850	231,090	450,940
Average Weekly Circulation (2007)	127,596	122,796	250,392
Average Daily Circulation (2007)			137,201
Station DMA Total	Cable TV Households	Non-cable TV Households	Total TV Households
Estimated Station Totals *	153,560	184,160	337,720
Average Weekly Circulation (2007)	112,175	118,329	230,504
Average Daily Circulation (2007)			129,939
Other DMA Total	Cable TV Households	Non-cable TV Households	Total TV Households
Estimated Station Totals *	66,290	46,930	113,220
Average Weekly Circulation (2007)	15,421	4,467	19,888
Average Daily Circulation (2007)			7,262

*Estimated station totals are sums of the Nielsen TV and Cable TV household estimates for each county in which the station registers viewing of more than 5% as per the Nielsen Survey Methods.

KTBS-DT

Ch. 28

Network Service: ABC.

Licensee: KTBS Inc., 312 E. Kings Hwy., Shreveport, LA 71104.

Studio: 312 E. Kings Highway, Shreveport, LA 71104.

Mailing Address: PO Box 44227, Shreveport, LA 71134-4227.

Phone: 318-861-5800. **Fax:** 318-862-9434.

E-mail: gsirven@ktbs.com

Web Site: http://www.ktbs.com

Technical Facilities: Channel No. 28 (554-560 MHz). Authorized power: 1000-kw max. visual, aural. Antenna: 1847-ft above av. terrain, 1795-ft. above ground, 2016-ft. above sea level.

Latitude	32°	41'	08"
Longitude	93°	56'	00"

Note: Latitude and longitude coordinates shown are based on the North American Datum of 1927 (NAD 27) as currently required by the Mass Media Bureau of the FCC.

Ownership: KTBS Inc. (Group Owner).

Began Operation: June 3, 2002. Standard and High Definition.

Represented (sales): Continental Television Sales.

Personnel:

Edwin N. Wray, President & General Manager.

George Sirven, Station & General Sales Manager.

Judy Meller, Local & Regional Sales Manager.

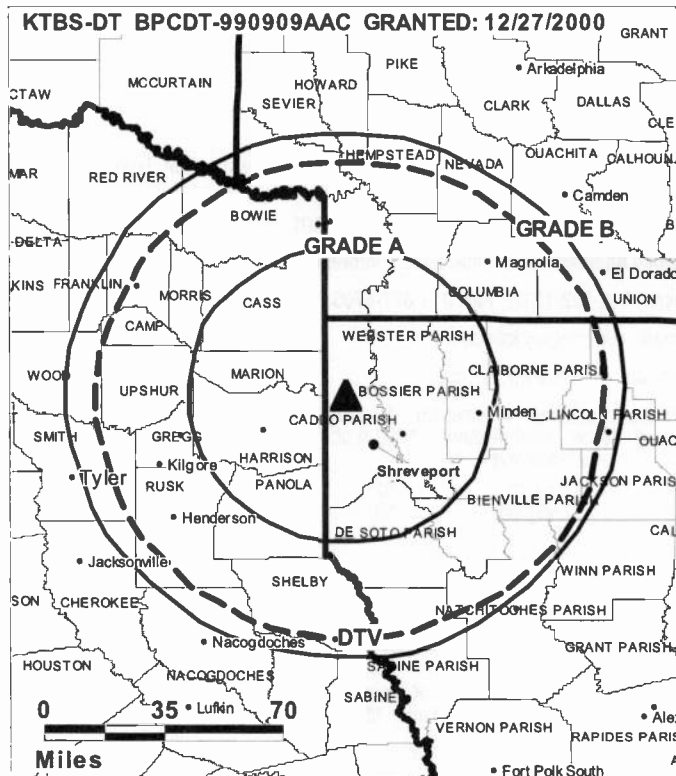
Jan Elkins, News Director.

David L. Hendricks, Chief Engineer.

Sherri McCallie, Business Manager.

Don Wiegel, Marketing Director.

Joe Todaro, Promotion Manager.



© 2008 Warren Communications News

Ron Thoma, Production Manager.

Carolyn Lowry, Traffic Manager.

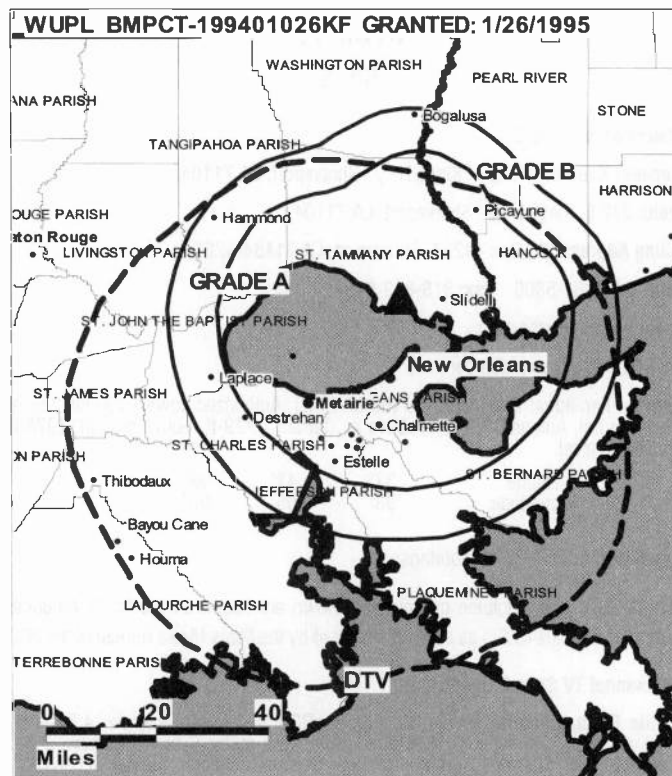
Melissa Parkerson, Community Affairs Director.

City of License: Shreveport. **Station DMA:** Shreveport, LA. **Rank:** 82.

Nielsen Data: Not available.

WUPL**Ch. 54****Network Service:** MNT.**Licensee:** Belo TV Inc., 400 S. Record St., Dallas, TX 75202.**My54:** 3850 N. Causeway St., Suite 454, Metairie, LA 70002.**Mailing Address:** 3850 N. Causeway Blvd., Suite 454, Metairie, LA 70002.**Phone:** 504-828-5454. **Fax:** 504-828-5455.**E-mail:** jtimpa@wupltv.com**Web Site:** http://www.wupltv.com**Technical Facilities:** Channel No. 54 (710-716 MHz). Authorized power: 4376-kw max. visual, aural. Antenna: 700-ft above av. terrain, 710-ft. above ground, 717-ft. above sea level.

Latitude	30°	17'	08.7"
Longitude	89°	54'	18.2"

Transmitter: 59131 Transmitter Rd., 2-mi. SE of Lacombe.**Note:** Latitude and longitude coordinates shown are based on the North American Datum of 1927 (NAD 27) as currently required by the Mass Media Bureau of the FCC.**Ownership:** Belo Corp. (Group Owner).**Began Operation:** June 1, 1995. Sale to present owner by CBS Corp. approved by FCC October 7, 2005. Sale to CBS Corp. by Middle America Communications Inc. approved by FCC September 29, 1997.**Represented (legal):** Wiley Rein.**Represented (sales):** Viacom Stations Sales.**Personnel:****Gary Wordlaw**, Vice President & General Manager.**Claudia Clark**, Local Sales Manager.**John Moore**, Chief Engineer.**Jill Spragio**, Business Manager.

© 2008 Warren Communications News

Jeff Timpa, Programming Coordinator.**Jason Clark**, Traffic Manager.**City of License:** Slidell. **Station DMA:** New Orleans, LA. **Rank:** 53.**Nielsen Data:** Not available.

WUPL-DT

Ch. 24

Network Service: MNT.

Licensee: Belo TV Inc., 400 S. Record St., Dallas, TX 75202.

My54: 3850 N. Causeway Blvd., Suite 454, Metairie, LA 70002.

Mailing Address: 3850 N. Causeway Blvd., Suite 454, Metairie, LA 70002.

Phone: 504-828-5454. **Fax:** 504-828-5455.

E-mail: jtimpa@wupltv.com

Web Site: <http://www.wupltv.com>

Technical Facilities: Channel No. 24 (530-536 MHz). Authorized power: 1000-kw visual, aural. Antenna: 892-ft above av. terrain, 896-ft. above ground, 896-ft. above sea level.

Latitude	29°	55'	11"
Longitude	90°	001'	29"

Note: Latitude and longitude coordinates shown are based on the North American Datum of 1927 (NAD 27) as currently required by the Mass Media Bureau of the FCC.

Ownership: Belo Corp. (Group Owner).

Began Operation: July 26, 2002. High Definition.

Represented (legal): Wiley Rein.

Represented (sales): Viacom Stations Sales.

Personnel:

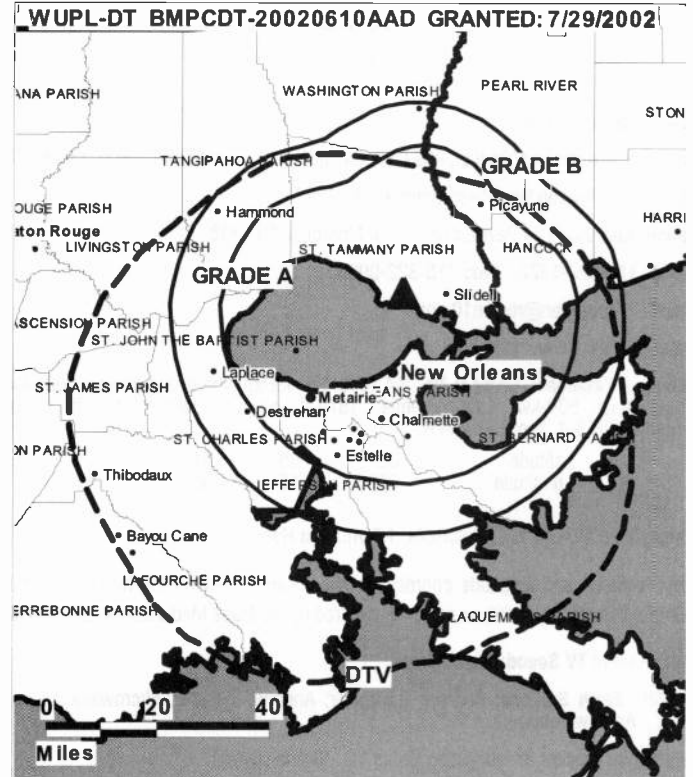
Gary Wordlaw, Vice President & General Manager.

Claudia Clark, Local Sales Manager.

John Moore, Chief Engineer.

Jill Spragio, Business Manager.

Jeff Timpa, Programming Director.



© 2008 Warren Communications News

Jason Clark, Traffic Manager.

City of License: Slidell. **Station DMA:** New Orleans, LA. **Rank:** 53.

Nielsen Data: Not available.

KARD

Ch. 14

Network Service: FOX.

Licensee: Nexstar Finance Inc., 909 Lake Carolyn Pkwy., Suite 1450, Irving, TX 75039.

Studio: 200 Pavilion Rd., West Monroe, LA 71292.

Mailing Address: 200 Pavilion Rd., West Monroe, LA 71292.

Phone: 318-323-1972. **Fax:** 318-322-0926.

E-mail: jhamburger@region10.com

Web Site: http://www.kard.com/

Technical Facilities: Channel No. 14 (470-476 MHz). Authorized power: 5000-kw max. visual, 500-kw aural. Antenna: 1876-ft above av. terrain, 1929-ft. above ground, 2049-ft. above sea level.

Latitude 32° 05' 41"
Longitude 92° 10' 39"

Transmitter: 5.5-mi. W of Columbia, 1.5-mi. S of Hwy. 4.

Note: Latitude and longitude coordinates shown are based on the North American Datum of 1927 (NAD 27) as currently required by the Mass Media Bureau of the FCC.

Multichannel TV Sound: Stereo only.

Satellite Earth Stations: Andrew, 3.5-meter; Andrew, 7-meter; Microwave Assoc., Andrew receivers.

Ownership: Nexstar Broadcasting Group Inc. (Group Owner).

Began Operation: August 19, 1967. Operation as KUZN-TV on Ch. 39 ended December 12, 1968 when station left air. It resumed operation under new ownership August 13, 1970; left air again August 16, 1971. Changed to Ch. 14 and resumed operation October 6, 1974. Transfer of control to Kenneth E. Meyer, et al., approved by FCC January 31, 1978. Sale to Charles Woods by Meyer, et al., approved by FCC November 2, 1984. Assignment to Banam Broadcasting Inc. approved by FCC March 16, 1993. Sale to Petracom Equity Partners LP approved by FCC May 31, 1995. Sale to Quorum Broadcast Holdings Inc. by Petracom Equity Partners LP approved by FCC May 4, 1998 (Television Digest, Vol. 37:37). Sale to Nexstar Broadcasting was approved by the FCC November 28, 2000 but never consummated. Merger of Quorum Broadcast Holdings Inc. into present owner approved by FCC October 30, 2003.

Represented (sales): Continental Television Sales.

Represented (legal): Drinker Biddle & Reath LLP.

Represented (engineering): Cohen Dippell & Everist PC.

Personnel:

Mark Cummings, Vice President & General Manager.

Chris Tingle, General Sales Manager.

Jeff Hamburger, News Director.

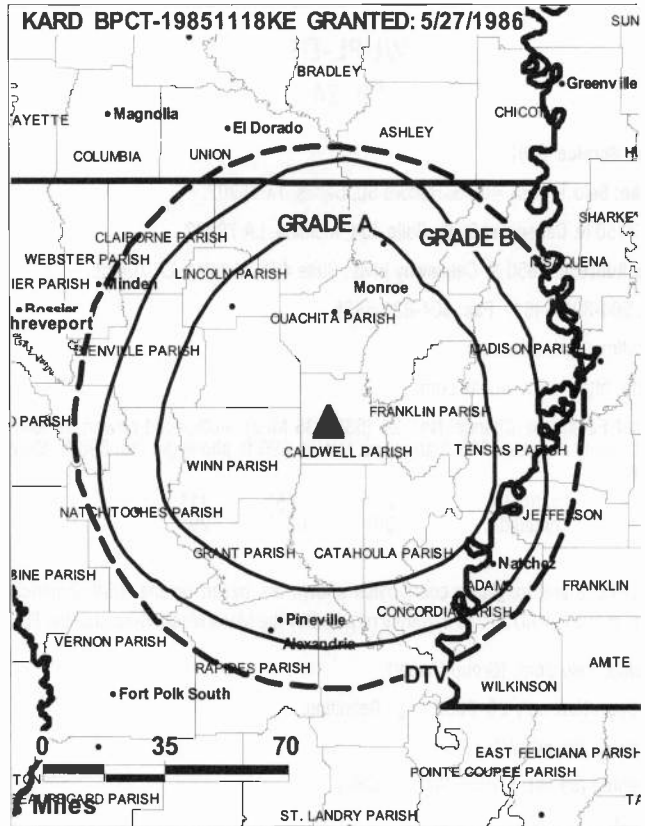
Joe Holland, Chief Engineer.

Betty Smith, Business Manager.

Esther Phillips, Promotion Director.

Irma Campbell, Program Director.

J. D. Hammons, Production Manager.



© 2008 Warren Communications News

Tammy Robinson, Traffic Manager.

City of License: West Monroe. **Station DMA:** Monroe, LA-El Dorado, AR. **Rank:** 136.

Circulation © 2007 Nielsen. Coverage based on Nielsen study.

GrandTotal	Cable TV Households	Non-cable TV Households	Total TV Households
Estimated Station Totals *	94,420	90,450	184,870
Average Weekly Circulation (2007)	44,567	24,877	69,444
Average Daily Circulation (2007)			22,382
Station DMA Total	Cable TV Households	Non-cable TV Households	Total TV Households
Estimated Station Totals *	91,680	74,550	166,230
Average Weekly Circulation (2007)	44,389	23,089	67,478
Average Daily Circulation (2007)			21,907
Other DMA Total	Cable TV Households	Non-cable TV Households	Total TV Households
Estimated Station Totals *	2,740	15,900	18,640
Average Weekly Circulation (2007)	178	1,788	1,966
Average Daily Circulation (2007)			475

*Estimated station totals are sums of the Nielsen TV and Cable TV household estimates for each county in which the station registers viewing of more than 5% as per the Nielsen Survey Methods.

KARD-DT

Ch. 36

Network Service: FOX.

Grantee: Nexstar Finance Inc., 909 Lake Carolyn Pkwy, Ste 1450, Irving, TX 75039.

Studio: 200 Pavillion Rd, West Monroe, LA 71292.

Mailing Address: 200 Pavillion Rd, West Monroe, LA 71292.

Phone: 318-323-1972. **Fax:** 318-322-0926.

E-mail: jhamburger@region10.com

Web Site: <http://www.kard.com>

Technical Facilities: Channel No. 36 (602-608 MHz). Authorized power: 1000-kw max. visual, aural. Antenna: 1709-ft above av. terrain, 1720-ft. above ground, 1854-ft. above sea level.

Latitude	32°	05'	42"
Longitude	92°	10'	34"

Note: Latitude and longitude coordinates shown are based on the North American Datum of 1927 (NAD 27) as currently required by the Mass Media Bureau of the FCC.

Ownership: Nexstar Broadcasting Group Inc. (Group Owner).

Began Operation: Station operating under Special Temporary Authority at 1.025-kw max. visual; no on-air date

Represented (legal): Drinker Biddle & Reath LLP.

Represented (sales): Continental Television Sales.

Personnel:

Mark Cummings, Vice President & General Manager.

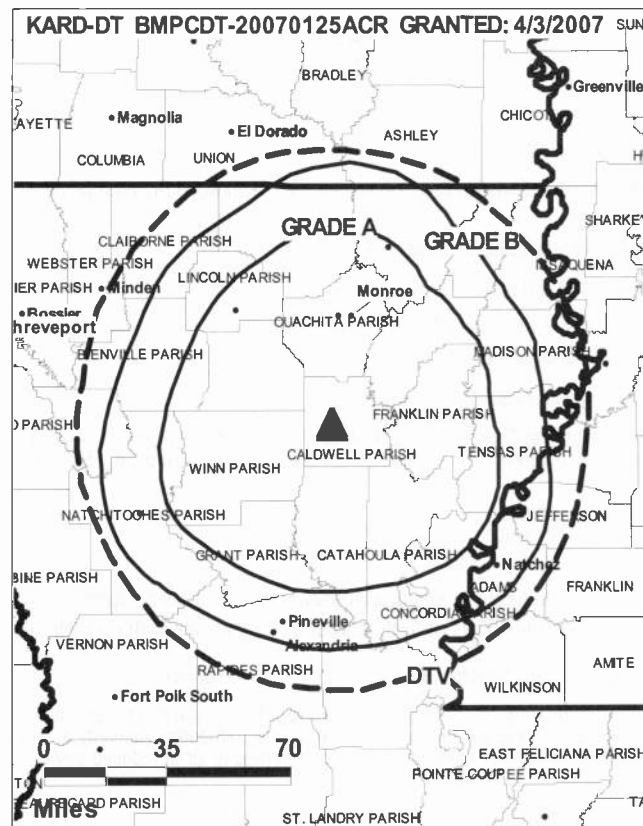
Chris Tingle, General Sales Manager.

Jeff Hamburger, News Director.

Joe Holland, Chief Engineer.

Betty Smith, Business Manager.

Esther Phillips, Promotion Manager.



© 2008 Warren Communications News

Irma Campbell, Program Director.

J. D. Hammons, Productions Manager.

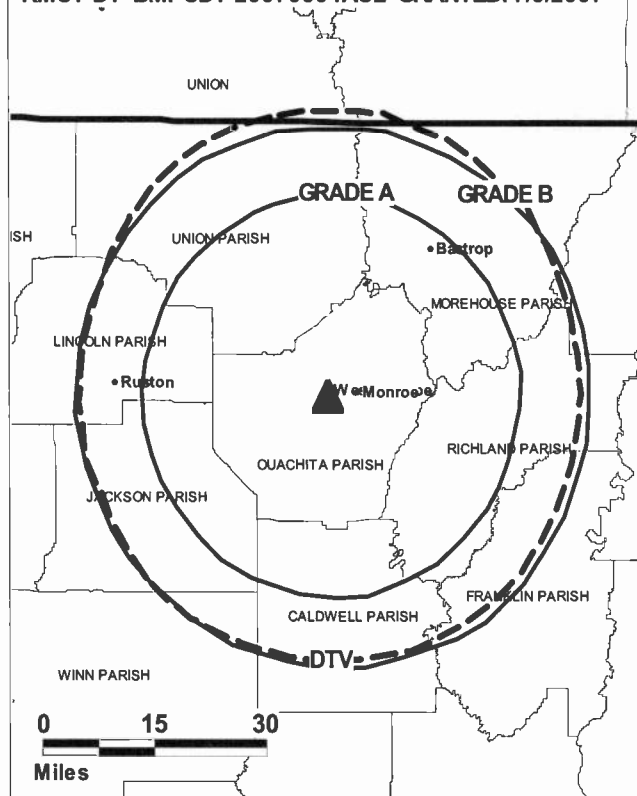
Tammy Robinson, Traffic Manager.

City of License: West Monroe. **Station DMA:** Monroe, LA-El Dorado, AR. **Rank:** 136.

Nielsen Data: Not available.

KMCT-DT**Ch. 38****Network Service:** IND.**Grantee:** Louisiana Christian Broadcasting Inc., 701 Parkwood Dr, West Monroe, LA 71291.**Studio:** 701 Parkwood Dr, West Monroe, LA 71291.**Mailing Address:** PO Box 1345, Monroe, LA 71210.**Phone:** 318-322-1399; 800-249-1399. **Fax:** 318-323-3783.**E-mail:** mike.reed@lambroadcasting.org**Web Site:** <http://www.lambroadcasting.org>**Technical Facilities:** Channel No. 38 (614-620 MHz). Authorized power: 14-kw max. visual, aural. Antenna: 472-ft above av. terrain, 492-ft. above ground, 557-ft. above sea level.

Latitude	32°	30'	21"
Longitude	92°	08'	55"

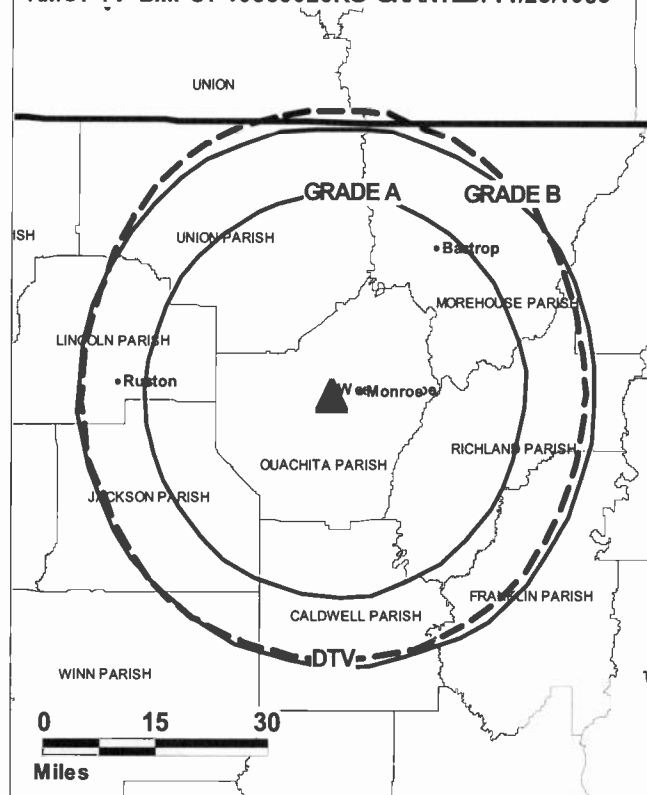
Note: Latitude and longitude coordinates shown are based on the North American Datum of 1927 (NAD 27) as currently required by the Mass Media Bureau of the FCC.**Ownership:** Louisiana Christian Broadcasting Inc. (Group Owner).**Began Operation:** April 18, 2002. Due to equipment failure, station ceased operations September 2006; was subsequently granted Special Temporary Authority to remain silent due to transmitter malfunction. Station returned to air at reduced power July 2007.**Represented (legal):** Hardy, Carey, Chautin & Balkin LLP.**Personnel:****Mike Reed**, President, General Manager & Program Director.**Lisa Harris**, General Sales Manager.**Dave Thompson**, Chief Engineer.**Amanda Deason**, Traffic Manager.**KMCT-DT BMPCDT-20070504ACL GRANTED: 7/5/2007**

© 2008 Warren Communications News

City of License: West Monroe. **Station DMA:** Monroe, LA-El Dorado, AR. **Rank:** 136.**Nielsen Data:** Not available.

KMCT-TV**Ch. 39****Network Service:** IND.**Licensee:** Louisiana Christian Broadcasting Inc., 701 Parkwood Dr., West Monroe, LA 71291.**Studio:** 701 Parkwood Dr., West Monroe, LA 71291.**Mailing Address:** PO Box 1345, Monroe, LA 71210.**Phone:** 318-322-1399; 800-249-1399. **Fax:** 318-323-3783.**E-mail:** mike.reed@lambroadcasting.org**Web Site:** http://www.lambroadcasting.org**Technical Facilities:** Channel No. 39 (320-626 MHz). Authorized power: 560-kw max. visual, 56-kw aural. Antenna: 498-ft above av. terrain, 514-ft. above ground, 583-ft. above sea level.

Latitude	32°	30'	21"
Longitude	92°	08'	54"

Transmitter: 701 Parkwood Dr.**Note:** Latitude and longitude coordinates shown are based on the North American Datum of 1927 (NAD 27) as currently required by the Mass Media Bureau of the FCC.**Ownership:** Louisiana Christian Broadcasting Inc. (Group Owner).**Began Operation:** April 7, 1986. Involuntary transfer of control from Old Shareholder Board to New Shareholder Board approved by FCC June 14, 2004.**Represented (legal):** Hardy, Carey, Chautin & Balkin LLP.**Personnel:****Mike Reed**, President, General Manager & Program Director.**Lisa Harris**, General Sales Manager.**Dave Thompson**, Chief Engineer.**Amanda Deason**, Traffic Manager.**City of License:** West Monroe. **Station DMA:** Monroe, LA-El Dorado, AR. **Rank:** 136.**KMCT-TV BMPCT-19850920KG GRANTED: 11/25/1985**

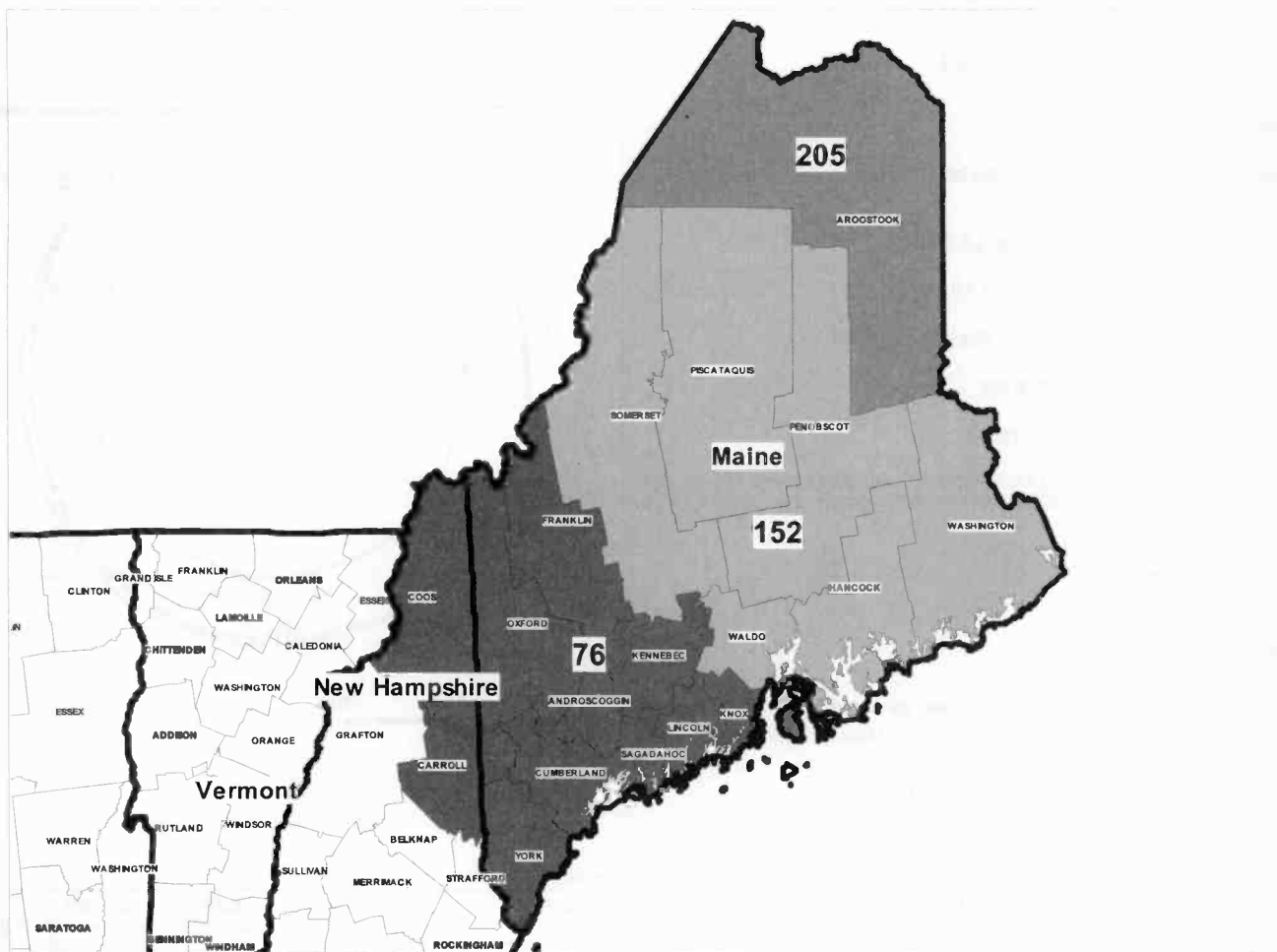
© 2008 Warren Communications News

Circulation © 2007 Nielsen. Coverage based on Nielsen study.

GrandTotal	Cable TV Households	Non-cable TV Households	Total TV Households
Estimated Station Totals *	6,820	0	6,820
Average Weekly Circulation (2007)	702	0	702
Average Daily Circulation (2007)			54

Station DMA Total	Cable TV Households	Non-cable TV Households	Total TV Households
Estimated Station Totals *	6,820	0	6,820
Average Weekly Circulation (2007)	702	0	702
Average Daily Circulation (2007)			54

*Estimated station totals are sums of the Nielsen TV and Cable TV household estimates for each county in which the station registers viewing of more than 5% as per the Nielsen Survey Methods.



© 2008 Warren Communications News

MARKET	NIELSEN DMA TV HOUSEHOLDS	RANK	MARKET AREA COMMERCIAL STATIONS
Portland-Auburn, ME	407,560	76	WCSH (6); WCSH-DT (44); WGME-DT (38); WGME-TV (13); WMTW-DT (46); WMTW-TV (8); WPFO (23); WPME (35); WPME-DT (28); WPXT (51); WPXT-DT (43)
Bangor, ME	143,650	152	WABI-DT (19); WABI-TV (5); WLZ (2); WLZ-DT (25); WVII-DT (14); WVII-TV (7)
Presque Isle, ME	30,860	205	WAGM-DT (16); WAGM-TV (8)

Maine Digital Station Totals as of October 1, 2007

	VHF	UHF	TOTAL
Commercial Television	0	9	9
Educational Television	2	3	5
	2	12	14

Maine Analog Station Totals as of October 1, 2007

	VHF	UHF	TOTAL
Commercial Television	7	3	10
Educational Television	4	1	5
	11	4	15

WABI-DT

Ch. 19

Network Service: CW, CBS.

Licensee: Community Broadcasting Service, 35 Hildreth St, Bangor, ME 04401.

Studio: 35 Hildreth St, Bangor, ME 04401.

Mailing Address: 35 Hildreth St, Bangor, ME 04401.

Phone: 207-947-8321. **Fax:** 207-941-9378.

E-mail: tgass@wabi.tv

Web Site: <http://www.wabi.tv>

Technical Facilities: Channel No. 19 (500-506 MHz). Authorized power: 363-kw max. visual, aural. Antenna: 1282-ft above av. terrain, 474-ft. above ground, 1662-ft. above sea level.

Latitude	44°	42'	11"
Longitude	69°	04'	47"

Transmitter: Peaked Mountain, Dixmont.

Note: Latitude and longitude coordinates shown are based on the North American Datum of 1927 (NAD 27) as currently required by the Mass Media Bureau of the FCC.

Ownership: Diversified Communications (Group Owner).

Began Operation: June 20, 2002. Standard Definition.

Represented (sales): Continental Television Sales.

Personnel:

Michael T. Young, Vice President, General Manager & General Sales Manager.

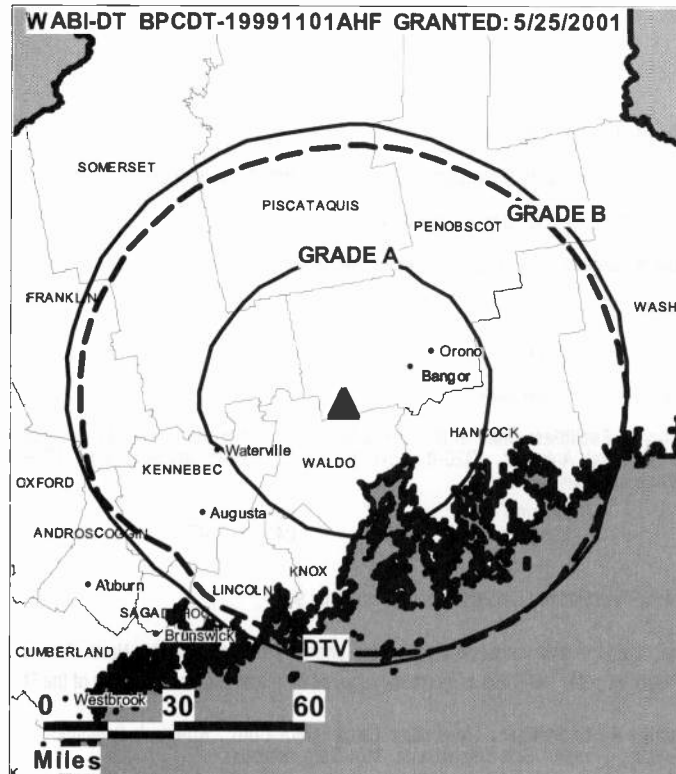
Dale Carter, Operations Director & Chief Engineer.

Tom Gass, General & Local Sales Manager.

Jim Morris, News Director.

Pam Adams, Business & Traffic Manager.

Steve Hiltz, Program Director.



© 2008 Warren Communications News

Paul Saliwanchik, Promotion & Public Service Director.

City of License: Bangor. **Station DMA:** Bangor, ME. **Rank:** 152.

Nielsen Data: Not available.

WABI-TV

Ch. 5

Network Service: CBS.

Licensee: Community Broadcasting Service, 35 Hildreth St, Bangor, ME 04401.

Studio: 35 Hildreth St, Bangor, ME 04401.

Mailing Address: 35 Hildreth St, Bangor, ME 04401.

Phone: 207-947-8321. **Fax:** 207-941-9378.

E-mail: tgass@wabi.tv

Web Site: http://www.wabi.tv

Technical Facilities: Channel No. 5 (76-82 MHz). Authorized power: 40-kw visual, 6-kw aural. Antenna: 1320-ft above av. terrain, 529-ft. above ground, 1749-ft. above sea level.

Latitude 44° 42' 13"
Longitude 69° 04' 47"

Transmitter: Pickard Mountain, near Maine Rte. 9.

Note: Latitude and longitude coordinates shown are based on the North American Datum of 1927 (NAD 27) as currently required by the Mass Media Bureau of the FCC.

Satellite Earth Stations: Transmitter Larcen; M/A-Com, Ku-band; Scientific-Atlanta, 7-meter; Scientific-Atlanta, M/A-Com receivers.

News Services: Fox NewsEdge, CNN Newsource, AP.

Ownership: Diversified Communications (Group Owner).

Began Operation: January 25, 1953.

Represented (sales): Continental Television Sales.

Represented (legal): Irwin, Campbell & Tannenwald PC.

Personnel:

Michael T. Young, Vice President, General Manager & General Sales Manager.

Dale Carter, Operations Director & Chief Engineer.

Tom Gass, General & Local Sales Manager.

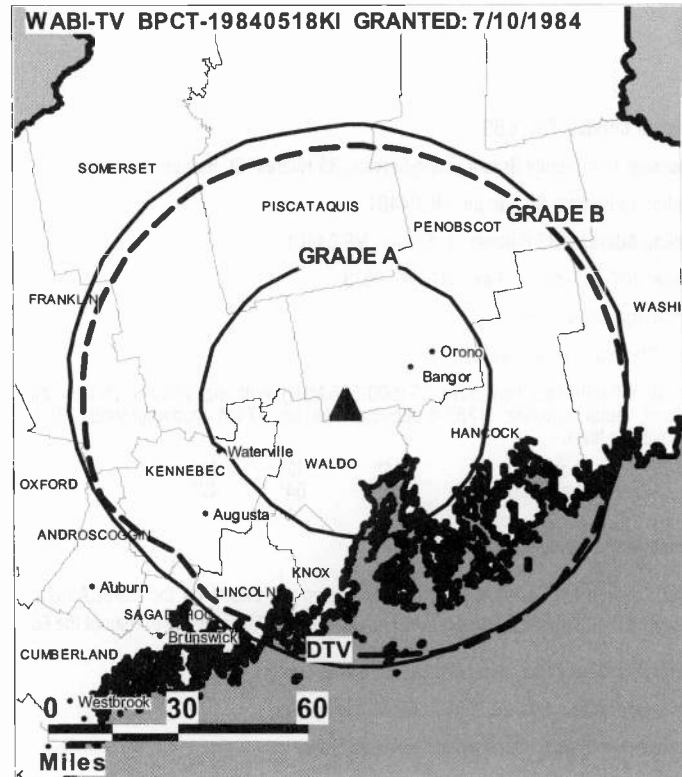
Jim Morris, News Director.

Pam Adams, Business & Traffic Manager.

Steve Hiltz, Program Director.

Paul Saliwanchik, Promotion & Public Service Director.

City of License: Bangor. **Station DMA:** Bangor, ME. **Rank:** 152.



© 2008 Warren Communications News

Circulation © 2007 Nielsen. Coverage based on Nielsen study.

GrandTotal	Cable TV Households	Non-cable TV Households	Total TV Households
Estimated Station Totals *	126,200	116,570	242,770
Average Weekly Circulation (2007)	76,784	50,646	127,430
Average Daily Circulation (2007)			73,548
Station DMA Total	Cable TV Households	Non-cable TV Households	Total TV Households
Estimated Station Totals *	66,910	76,260	143,170
Average Weekly Circulation (2007)	51,983	45,508	97,491
Average Daily Circulation (2007)			59,146
Other DMA Total	Cable TV Households	Non-cable TV Households	Total TV Households
Estimated Station Totals *	59,290	40,310	99,600
Average Weekly Circulation (2007)	24,801	5,138	29,939
Average Daily Circulation (2007)			14,402

*Estimated station totals are sums of the Nielsen TV and Cable TV household estimates for each county in which the station registers viewing of more than 5% as per the Nielsen Survey Methods.

WLBZ
Ch. 2
Network Service: NBC.

Licensee: Pacific & Southern Co. Inc., 1100 Wilson Blvd, Arlington, VA 22234.

Studio: 329 Mount Hope Ave., Bangor, ME 04401.

Mailing Address: PO Box 415, Bangor, ME 04402.

Phone: 207-942-4821. **Fax:** 207-945-6816.

Web Site: <http://www.wlbz.com>
Technical Facilities: Channel No. 2 (54-60 MHz). Authorized power: 51.3-kw visual, 10.2-kw aural. Antenna: 640-ft above av. terrain, 99-ft. above ground, 941-ft. above sea level.

Latitude	44°	44'	10"
Longitude	68°	40'	17"

Transmitter: Riders Peak, near Holden.

Note: Latitude and longitude coordinates shown are based on the North American Datum of 1927 (NAD 27) as currently required by the Mass Media Bureau of the FCC.

Satellite Earth Stations: Transmitter RCA; Harris, 3-meter Ku-band; Harris, 5-meter C-band; Harris, 8-meter Ku-band.

News Services: NBC News Channel, AP.

Ownership: Gannett Co. Inc. (Group Owner).

Began Operation: September 12, 1954. Sale to present owner by Maine Broadcasting Co. approved by FCC January 2, 1998. (Television Digest, Vol. 37:42; 38:3). Sale as WTWO to Maine Broadcasting Co. by Murray Carpenter approved by FCC May 14, 1958 (Vol. 14:12, 16, 20).

Represented (sales): Blair Television.

Represented (legal): Reed, Smith, Shaw & McClay.

Represented (engineering): Denny & Associates PC.

Personnel:
Judy Horan, Vice President & General Manager.

Dave Abel, General Sales Manager.

Bud Cushman, Creative Services & Local Sales Manager.

Pat Archambault, National Sales Manager.

Mike Curry, News Director.

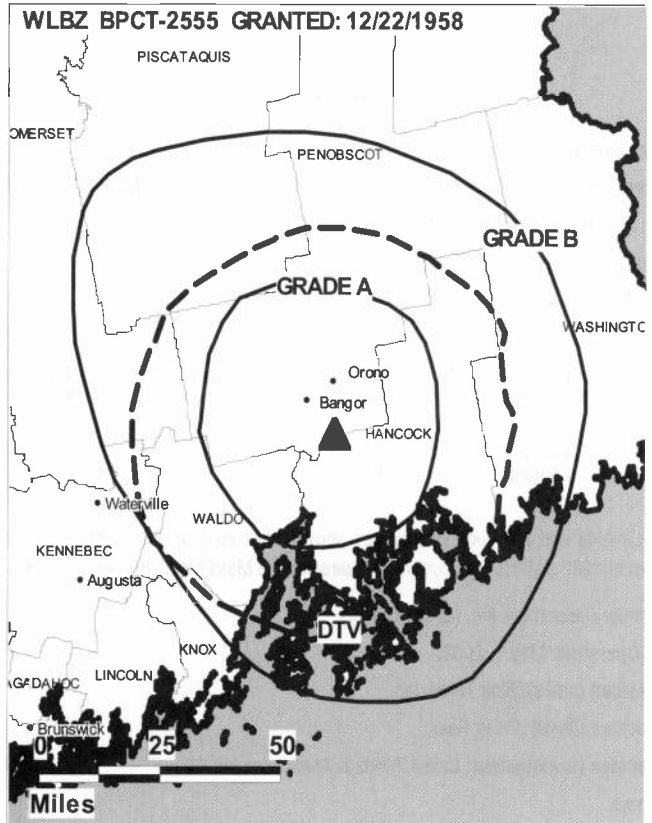
David Munde, Chief Engineer.

Cindy Kasprzak, Business Manager.

Eric Peters, Program Director.

Mark Parent, Promotion & Marketing Director.

Mike Kasprzak, Production Manager.

Betty Strout, Traffic Manager.


© 2008 Warren Communications News

City of License: Bangor. **Station DMA:** Bangor, ME. **Rank:** 152.

Circulation © 2007 Nielsen. Coverage based on Nielsen study.

GrandTotal	Cable TV Households	Non-cable TV Households	Total TV Households
Estimated Station Totals *	89,600	83,160	172,760
Average Weekly Circulation (2007)	58,241	34,740	92,981
Average Daily Circulation (2007)			49,263
Station DMA Total	Cable TV Households	Non-cable TV Households	Total TV Households
Estimated Station Totals *	66,910	76,260	143,170
Average Weekly Circulation (2007)	47,064	34,064	81,128
Average Daily Circulation (2007)			46,059
Other DMA Total	Cable TV Households	Non-cable TV Households	Total TV Households
Estimated Station Totals *	22,690	6,900	29,590
Average Weekly Circulation (2007)	11,177	676	11,853
Average Daily Circulation (2007)			3,204

*Estimated station totals are sums of the Nielsen TV and Cable TV household estimates for each county in which the station registers viewing of more than 5% as per the Nielsen Survey Methods.

WLBZ-DT
Ch. 25

Network Service: NBC.

Licensee: Pacific & Southern Co. Inc., 329 Mount Hope Ave., Bangor, ME 04401-4210.

Studio: 329 Mount Hope Ave., Bangor, ME 04401-4210.

Mailing Address: PO Box 415, Bangor, ME 04402.

Phone: 207-942-4821. **Fax:** 207-945-6816.

Web Site: <http://www.wlbz.com>

Technical Facilities: Channel No. 25 (536-542 MHz). Authorized power: 250-kw max. visual, aural. Antenna: 652-ft above av. terrain, 86-ft. above ground, 896-ft. above sea level.

Latitude	44°	44'	10"
Longitude	68°	40'	17"

Note: Latitude and longitude coordinates shown are based on the North American Datum of 1927 (NAD 27) as currently required by the Mass Media Bureau of the FCC.

Ownership: Gannett Co. Inc. (Group Owner).

Began Operation: May 1, 2002.

Represented (sales): Blair Television.

Represented (legal): Wiley Rein.

Represented (engineering): Cavell, Mertz & Associates Inc.

Personnel:

Judy Horan, Vice President & General Manager.

Dave Abel, General Sales Manager.

Bud Cushman, Creative Services & Local Sales Manager.

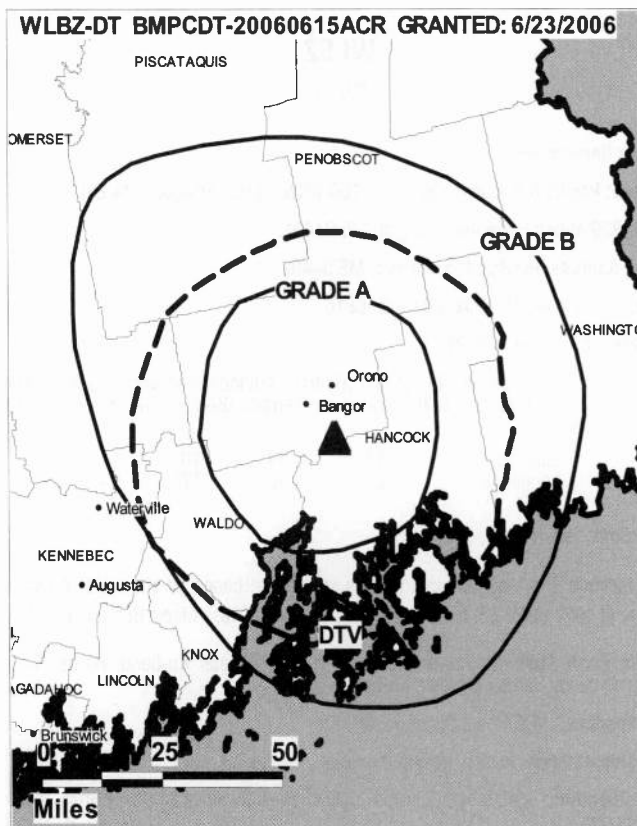
Pat Archambault, National Sales Manager.

Mike Curry, News Director.

David Munde, Chief Engineer.

Cindy Kasprzak, Business Manager.

Eric Peters, Program Director.



© 2008 Warren Communications News

Mark Parent, Promotion & Marketing Director.

Mike Kasprzak, Production Manager.

Betty Strout, Traffic Manager.

City of License: Bangor. **Station DMA:** Bangor, ME. **Rank:** 152.

Nielsen Data: Not available.

WVII-DT
Ch. 14

Network Service: ABC.

Licensee: Bangor Communications LLC, 885 3rd Ave., 34th Floor, New York, NY 10022.

Studio: 371 Target Industrial Circle, Bangor, ME 04401.

Mailing Address: 371 Target Industrial Circle, Bangor, ME 04401.

Phone: 207-945-6457. **Fax:** 207-942-0511.

E-mail: tv7news@wvii.com

Web Site: <http://www.wvii.com>

Technical Facilities: Channel No. 14 (470-476 MHz). Authorized power: 79-kw max. visual, aural. Antenna: 751-ft above av. terrain, 66-ft. above ground, 1063-ft. above sea level.

Latitude	44°	45'	35"
Longitude	68°	34'	01"

Note: Latitude and longitude coordinates shown are based on the North American Datum of 1927 (NAD 27) as currently required by the Mass Media Bureau of the FCC.

Ownership: Rockfleet Broadcasting LP (Group Owner).

Began Operation: Station operating; no on-air date

Represented (legal): Wiley Rein.

Represented (sales): Millennium Sales & Marketing.

Personnel:

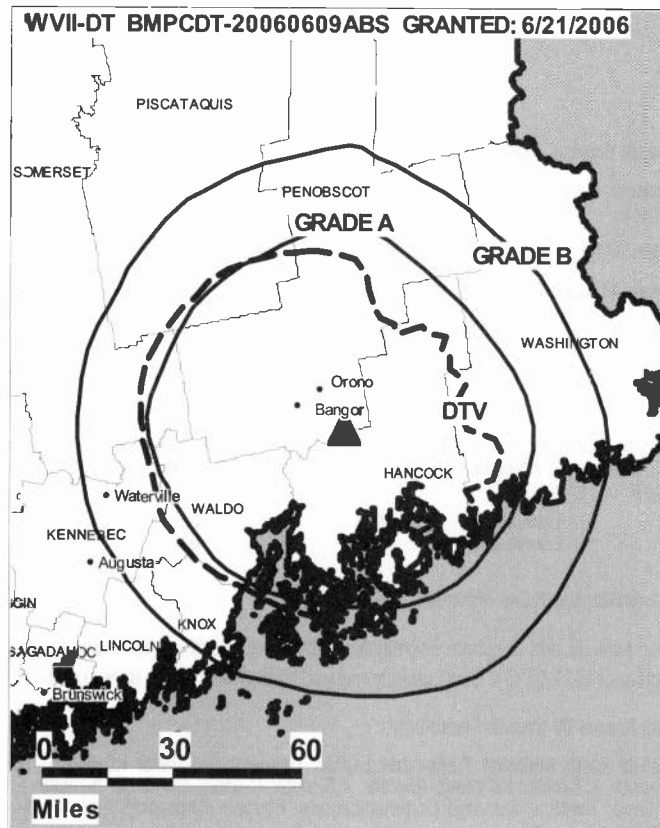
Michael Palmer, Vice President & General Manager.

Keryn Smith, General Sales Manager.

Liz Talbot, News Director.

George Thomas, Chief Engineer.

Matt Chadwick, Business Manager.



© 2008 Warren Communications News

Gene Hardin, Promotion & Production Manager.

City of License: Bangor. **Station DMA:** Bangor, ME. **Rank:** 152.

Nielsen Data: Not available.

WVII-TV
Ch. 7

Network Service: ABC.

Licensee: Bangor Communications LLC, 885 3rd Ave., 34th Floor, New York, NY 10022.

Studio: 371 Target Industrial Circle, Bangor, ME 04401.

Mailing Address: 371 Target Industrial Circle, Bangor, ME 04401.

Phone: 207-945-6457. **Fax:** 207-942-0511.

E-mail: tv7news@wvii.com

Web Site: http://www.wvii.com

Technical Facilities: Channel No. 7 (174-180 MHz). Authorized power: 316-kw visual, 31.6-kw aural. Antenna: 819-ft above av. terrain, 137-ft. above ground, 1134-ft. above sea level.

Latitude	44°	45'	35"
Longitude	68°	34'	01"

Transmitter: Black Cap Mountain, Eddington.

Note: Latitude and longitude coordinates shown are based on the North American Datum of 1927 (NAD 27) as currently required by the Mass Media Bureau of the FCC.

Multichannel TV Sound: Stereo only.

Satellite Earth Stations: Transmitter Larcen; Unimesh, 3.1-meter KC-band; Gabriel, 3.7-meter KC-band; Andrew, 4.5-meter C-band; Comtech, 5-meter C-band; Toshiba, Standard Communications, Pinzone, Chapparral, Andrew receivers.

News Services: CNN Newsource, AP, ABC NewsOne.

Ownership: Rockfleet Broadcasting LP (Group Owner).

Began Operation: October 15, 1965. Sale to present owner by Eastern Maine Broadcasting System Inc. (John J. Pineau) approved by FCC July 23, 1982. Sale to Pineau by Downeast TV Inc., Debtor-in-Possession, approved by FCC January 20, 1976.

Represented (legal): Wiley Rein.

Represented (sales): Millennium Sales & Marketing.

Personnel:

Michael Palmer, Vice President & General Manager.

Keryn Smith, General Sales Manager.

Liz Talbot, News Director.

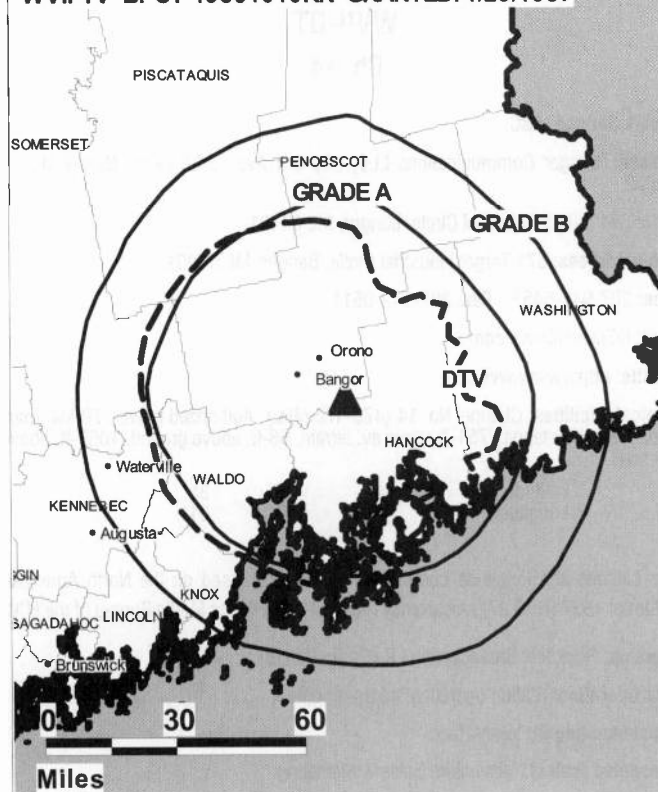
George Thomas, Chief Engineer.

Matt Chadwick, Business Manager.

Gene Hardin, Promotion & Production Manager.

City of License: Bangor. **Station DMA:** Bangor, ME. **Rank:** 152.

WVII-TV BPCT-19861010KN GRANTED: 1/29/1987



© 2008 Warren Communications News

Circulation © 2007 Nielsen. Coverage based on Nielsen study.

GrandTotal	Cable TV Households	Non-cable TV Households	Total TV Households
Estimated Station Totals *	89,600	91,310	180,910
Average Weekly Circulation (2007)	46,823	31,856	78,679
Average Daily Circulation (2007)			33,559
Station DMA Total	Cable TV Households	Non-cable TV Households	Total TV Households
Estimated Station Totals *	66,910	76,260	143,170
Average Weekly Circulation (2007)	37,980	30,869	68,849
Average Daily Circulation (2007)			31,642
Other DMA Total	Cable TV Households	Non-cable TV Households	Total TV Households
Estimated Station Totals *	22,690	15,050	37,740
Average Weekly Circulation (2007)	8,843	987	9,830
Average Daily Circulation (2007)			1,917

*Estimated station totals are sums of the Nielsen TV and Cable TV household estimates for each county in which the station registers viewing of more than 5% as per the Nielsen Survey Methods.

WPME
Ch. 35

Network Service: MNT.

Licensee: MPS Media of Portland License LLC, 75 Baer Rd, Shickshinny, PA 18655.

Studio: 4 Ledgeview Dr., Westbrook, ME 04092.

Mailing Address: 4 Ledgeview Dr., Westbrook, ME 04092.

Phone: 207-774-0051. **Fax:** 207-774-6849.

E-mail: mainesupn@ourmaine.com; dholland@pgtv.com

Web Site: <http://www.mytvportland.com/>

Technical Facilities: Channel No. 35 (596-602 MHz). Authorized power: 1108-kw max. visual, 100-kw aural. Antenna: 912-ft above av. terrain, 663-ft. above ground, 1132-ft. above sea level.

Latitude	43°	51'	06"
Longitude	70°	19'	39"

Transmitter: Eagles Nest Rd., Gray.

Note: Latitude and longitude coordinates shown are based on the North American Datum of 1927 (NAD 27) as currently required by the Mass Media Bureau of the FCC.

LMA: Local marketing agreement with WPXT (W), Portland.

Ownership: Eugene J. Brown (Group Owner).

Began Operation: August 13, 1997. Sale to present owner by The PSC Liquidating Trust approved by FCC January 30, 2007. Competing sale to Bluenose Television of Portland LLC dismissed by FCC January 23, 2007. Sale to The PSC Liquidating Trust by Pegasus Communications Corp. approved by FCC April 19, 2005. Sale to Pegasus Communications Corp. by KB Prime Media LLC approved by FCC February 10, 2005. Sale to KB Prime Media LLC by New England Television Inc. approved by FCC December 5, 2000.

Represented (sales): Petry Television Inc.

Represented (legal): Hogan & Hartson LLP.

Represented (engineering): du Treil, Lundin & Rackley Inc.

Personnel:

Dennis Holland, General Manager & General Sales Manager.

James Jasper, Station Manager & Programming Assistant.

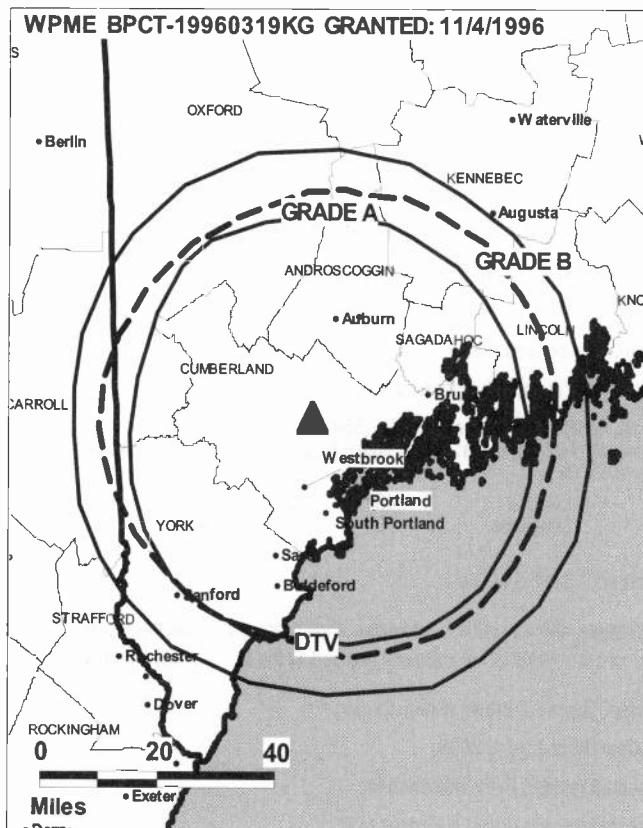
Dan Mecca, National Sales Manager.

Roy Ouelette, Chief Engineer.

Karen Smith, Business Manager.

John Marshall, Promotion Director.

Frank Dee Welch, Production Manager.



© 2008 Warren Communications News

Vicki Hammlin-Zahn, Traffic Manager.

City of License: Lewiston. **Station DMA:** Portland-Auburn, ME. **Rank:** 76.

Circulation © 2007 Nielsen. Coverage based on Nielsen study.

GrandTotal	Cable TV Households	Non-cable TV Households	Total TV Households
Estimated Station Totals *	273,130	106,570	379,700
Average Weekly Circulation (2007)	23,814	9,322	33,136
Average Daily Circulation (2007)			9,053
Station DMA Total	Cable TV Households	Non-cable TV Households	Total TV Households
Estimated Station Totals *	273,130	106,570	379,700
Average Weekly Circulation (2007)	23,814	9,322	33,136
Average Daily Circulation (2007)			9,053

*Estimated station totals are sums of the Nielsen TV and Cable TV household estimates for each county in which the station registers viewing of more than 5% as per the Nielsen Survey Methods.

WPME-DT
Ch. 28

Network Service: MNT.

Licensee: MPS Media of Portland License LLC, 75 Baer Rd, Shickshinny, PA 18655.

Studio: 4 Ledgeview Dr., Westbrook, ME 04092.

Mailing Address: 4 Ledgeview Dr., Westbrook, ME 04092.

Phone: 207-774-0051. **Fax:** 207-774-6849.

E-mail: mainesupn@ourmaine.com; dholland@pgtv.com

Web Site: <http://www.mytvportland.com/>

Technical Facilities: Channel No. 28 (554-560 MHz). Authorized power: 49.5-kw max. visual, aural. Antenna: 791-ft above av. terrain, 577-ft. above ground, 1043-ft. above sea level.

Latitude	43°	51'	06"
Longitude	70°	19'	40"

Transmitter: 2.5-mi. S of Gray.

Note: Latitude and longitude coordinates shown are based on the North American Datum of 1927 (NAD 27) as currently required by the Mass Media Bureau of the FCC.

Ownership: Eugene J. Brown (Group Owner).

Began Operation: June 1, 2006.

Represented (sales): Petry Television Inc.

Represented (legal): Hogan & Hartson LLP.

Represented (engineering): du Treil, Lundin & Rackley Inc.

Personnel:

Dennis Holland, General Manager & General Sales Manager.

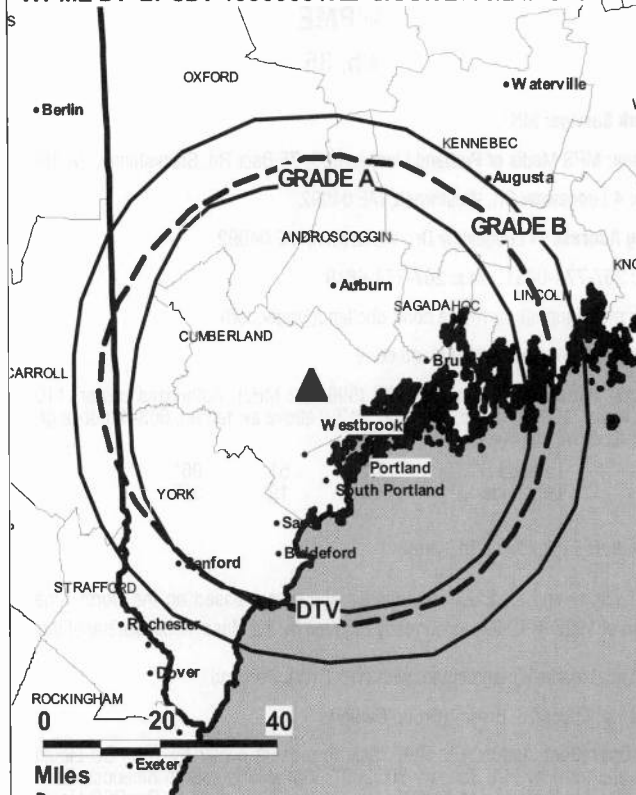
James Jasper, Station Manager & Program Assistant.

Dan Mecca, National Sales Manager.

Roy Ouelette, Chief Engineer.

Karen Smith, Business Manager.

WPME-DT BPCDT-19980831KE GRANTED: 5/24/2006



© 2008 Warren Communications News

John Marshall, Promotion Director.

Frank Welch, Production Manager.

Vicki Hammlin-Zahn, Traffic Manager.

City of License: Lewiston. **Station DMA:** Portland-Auburn, ME. **Rank:** 76.

Nielsen Data: Not available.

Maine — Poland Spring

WMTW-DT

Ch. 46

Network Service: ABC.

Licensee: Hearst-Argyle Properties Inc., PO Box 1800, c/o Brooks, Pierce, McLendon, Humphrey & Leonard, Raleigh, NC 27602.

Studio: 477 Congress St., Portland, ME 04101.

Mailing Address: PO Box 8, Auburn, ME 04212.

Phone: 207-782-1800 (Studio); 207-775-1800 (Sales). **Fax:** 207-783-7371.

E-mail: wmtwviewerlink@wmtw.com

Web Site: <http://www.wmtw.com>

Technical Facilities: Channel No. 46 (662-668 MHz). Authorized power: 1000-kw max. visual, aural. Antenna: 1923-ft above av. terrain, 1558-ft. above ground, 2441-ft. above sea level.

Latitude	43°	50'	44"
Longitude	77°	45'	43"

Note: Latitude and longitude coordinates shown are based on the North American Datum of 1927 (NAD 27) as currently required by the Mass Media Bureau of the FCC.

News Services: AP, ABC NewsOne.

Ownership: Hearst-Argyle Television Inc. (Group Owner).

Began Operation: Station operating; no on-air date

Represented (sales): Harrington Righter & Parsons Inc. (HRP).

Represented (legal): Brooks, Pierce, McLendon, Humphrey & Leonard LLP.

Personnel:

David Butta, Creative Services Director.

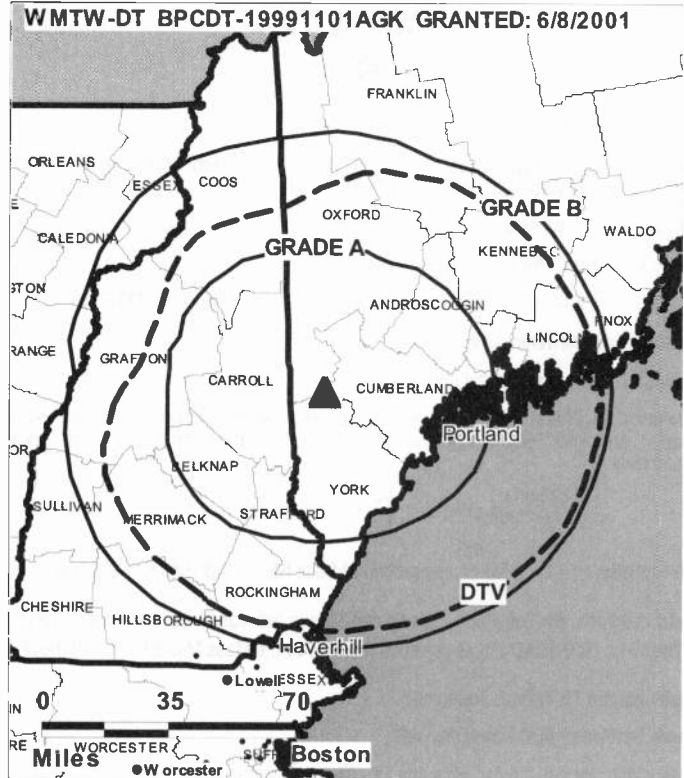
Ken Bauder, President & General Manager.

Gary Jensen, General Sales Manager.

Douglas Alpert, National Sales Manager.

George Matz, News Director.

Bill Greep, Director of Engineering.



© 2008 Warren Communications News

John MacMillan, Controller.

Cary O'Neill, Marketing Manager.

John Gregory, Production Manager.

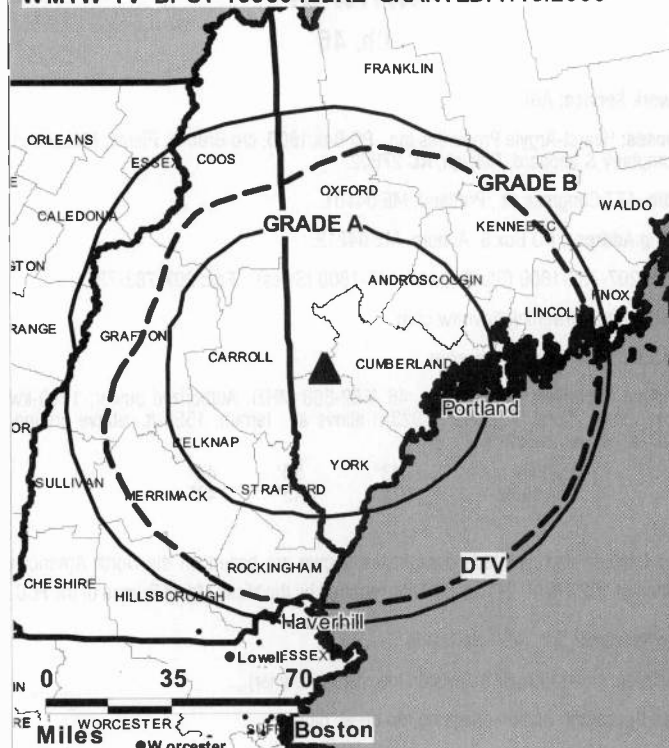
Gloria Shallcross, Traffic Manager.

City of License: Poland Spring. **Station DMA:** Portland-Auburn, ME. **Rank:** 76.

Nielsen Data: Not available.

WMTW-TV**Ch. 8****Network Service:** ABC.**Licensee:** Hearst-Argyle Properties Inc., PO Box 1800, c/o Brooks, Pierce, McLendon, Humphrey & Leonard, Raleigh, NC 27602.**Studio:** 477 Congress St., Portland, ME 04101.**Mailing Address:** PO Box 8, Auburn, ME 04212.**Phone:** 207-782-1800 (Studio); 207-775-1800 (Sales). **Fax:** 207-783-7371.**E-mail:** wmtwviewerlink@wmtw.com**Web Site:** http://www.wmtw.com**Technical Facilities:** Channel No. 8 (180-186 MHz). Authorized power: 316-kw visual, aural. Antenna: 1995-ft above av. terrain, 1631-ft. above ground, 2513-ft. above sea level.

Latitude	43°	50'	44"
Longitude	70°	45'	43"

Transmitter: to 1.2-mi NE of intersection of State Rte. 113 & High Rd., Baldwin.**Note:** Latitude and longitude coordinates shown are based on the North American Datum of 1927 (NAD 27) as currently required by the Mass Media Bureau of the FCC.**Multichannel TV Sound:** Stereo only.**News Services:** ABC NewsOne, AP.**Ownership:** Hearst-Argyle Television Inc. (Group Owner).**Began Operation:** August 31, 1954. Sale of 80% control to Dolphin Enterprises approved by FCC April 15, 1964 (Television Digest, Vol. 3:40, 41; 4:16). Sale to Mid New York Broadcasting (Harron) approved by FCC November 8, 1967 (Vol. 7:46). Name changed to WMTW Broadcast Group LLC upon sale of cable holdings to Adelphia Communications in 1999. Sale to present owner by WMTW Broadcast Group LLC approved by FCC May 11, 2004.**Represented (sales):** Harrington Righter & Parsons Inc. (HRP).**Represented (legal):** Brooks, Pierce, McLendon, Humphrey & Leonard LLP.**Personnel:****David Butta**, Creative Services Director.**Ken Bauder**, President & General Manager.**Gary Jensen**, General Sales Manager.**Douglas Alpert**, National Sales Manager.**George Matz**, News Director.**Bill Greep**, Director of Engineering.**John MacMillan**, Controller.**Cary O'Neill**, Marketing Manager.**John Gregory**, Production Manager.**Gloria Shallcross**, Traffic Manager.**WMTW-TV BPCT-19960422KE GRANTED: 7/19/2000**

© 2008 Warren Communications News

City of License: Poland Spring. **Station DMA:** Portland-Auburn, ME. **Rank:** 76.

Circulation © 2007 Nielsen. Coverage based on Nielsen study.

Grand Total	Cable TV Households	Non-cable TV Households	Total TV Households
Estimated Station Totals *	314,270	141,530	455,800
Average Weekly Circulation (2007)	192,297	71,649	263,946
Average Daily Circulation (2007)			118,745
Station DMA Total	Cable TV Households	Non-cable TV Households	Total TV Households
Estimated Station Totals *	281,090	128,090	409,180
Average Weekly Circulation (2007)	180,566	69,892	250,458
Average Daily Circulation (2007)			114,297
Other DMA Total	Cable TV Households	Non-cable TV Households	Total TV Households
Estimated Station Totals *	33,180	13,440	46,620
Average Weekly Circulation (2007)	11,731	1,757	13,488
Average Daily Circulation (2007)			4,448

*Estimated station totals are sums of the Nielsen TV and Cable TV household estimates for each county in which the station registers viewing of more than 5% as per the Nielsen Survey Methods.

WCSH

Ch. 6

Network Service: NBC.

Licensee: Pacific & Southern Co. Inc., 7950 Jones Branch Dr, McLean, VA 22107.

Studio: One Congress Square, Portland, ME 04101.

Mailing Address: One Congress Square, Portland, ME 04101.

Phone: 207-828-6666; 800-464-1213. **Fax:** 207-828-6610.

E-mail: dave.mundee@wcsh6.com

Web Site: http://www.wcsh6.com

Technical Facilities: Channel No. 6 (82-88 MHz). Authorized power: 100-kw visual, 20-kw aural. Antenna: 2001-ft above av. terrain, 1273-ft. above ground, 2503-ft. above sea level.

Latitude	43°	51'	30"
Longitude	70°	42'	41"

Transmitter: Winn Mountain, Sebago.

Note: Latitude and longitude coordinates shown are based on the North American Datum of 1927 (NAD 27) as currently required by the Mass Media Bureau of the FCC.

Satellite Earth Station: Satcom Technologies, 7-meter; M/A-Com receivers.

News Services: NBC News Channel, AP.

Ownership: Gannett Co. Inc. (Group Owner).

Began Operation: December 1, 1953. Sale to present owner by Maine Radio & Television Co. approved by FCC January 2, 1998.

Represented (sales): Blair Television.

Represented (engineering): Denny & Associates PC.

Personnel:

Steve Thaxton, President & General Manager.

Stuart Pruzansky, General Sales Manager.

Lila Saindon, Local Sales Manager.

Pat Archambault, National Sales Manager.

Mike Curry, News Director.

Dave Mundee, Chief Engineer.

Pam Remieres, Business Manager.

Mike Marshall, Program & Promotions Director.

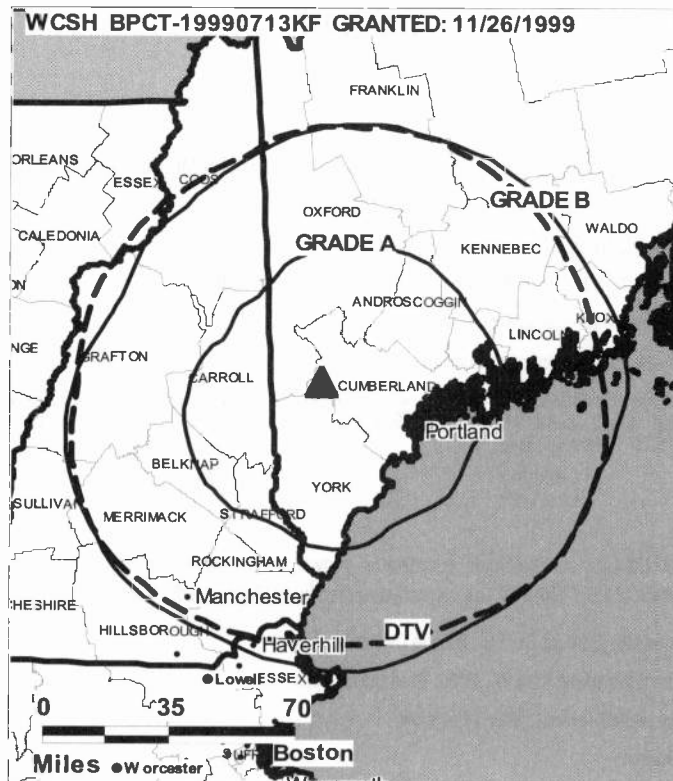
Debbie Briggs, Marketing Director.

Paul Doughty, Production Manager.

Stephanie Elston, Traffic Manager.

Charlene Belanger, Community Relations Manager.

Fred Nutter, Public Affairs & Editorial Director.



© 2008 Warren Communications News

City of License: Portland. **Station DMA:** Portland-Auburn, ME. **Rank:** 76.

Circulation © 2007 Nielsen. Coverage based on Nielsen study.

GrandTotal	Cable TV Households	Non-cable TV Households	Total TV Households
Estimated Station Totals *	417,050	141,530	558,580
Average Weekly Circulation (2007)	244,957	84,537	329,494
Average Daily Circulation (2007)			183,443
Station DMA Total	Cable TV Households	Non-cable TV Households	Total TV Households
Estimated Station Totals *	281,090	128,090	409,180
Average Weekly Circulation (2007)	213,509	83,140	296,649
Average Daily Circulation (2007)			173,908
Other DMA Total	Cable TV Households	Non-cable TV Households	Total TV Households
Estimated Station Totals *	135,960	13,440	149,400
Average Weekly Circulation (2007)	31,448	1,397	32,845
Average Daily Circulation (2007)			9,535

*Estimated station totals are sums of the Nielsen TV and Cable TV household estimates for each county in which the station registers viewing of more than 5% as per the Nielsen Survey Methods.

WCSH-DT

Ch. 44

Network Service: NBC.

Licensee: Pacific & Southern Co. Inc., 7950 Jones Branch Dr, McLean, VA 22107.

Studio: One Congress Square, Portland, ME 04101.

Mailing Address: One Congress Square, Portland, ME 04101.

Phone: 207-828-6666; 800-464-1213. **Fax:** 207-826-6630.

E-mail: dave.mundee@wcs6.com

Web Site: http://www.wcs6.com

Technical Facilities: Channel No. 44 (650-656 MHz). Authorized power: 1000-kw max. visual, aural. Antenna: 1929-ft above av. terrain, 1204-ft. above ground, 2432-ft. above sea level.

Latitude	43°	51'	30"
Longitude	70°	42'	41"

Note: Latitude and longitude coordinates shown are based on the North American Datum of 1927 (NAD 27) as currently required by the Mass Media Bureau of the FCC.

Ownership: Gannett Co. Inc. (Group Owner).

Began Operation: April 29, 2002. Standard Definition.

Represented (sales): Blair Television.

Personnel:

Steve Thaxton, President & General Manager.

Stuart Pruzansky, General Sales Manager.

Lila Saindon, Local Sales Manager.

Pat Archambault, National Sales Manager.

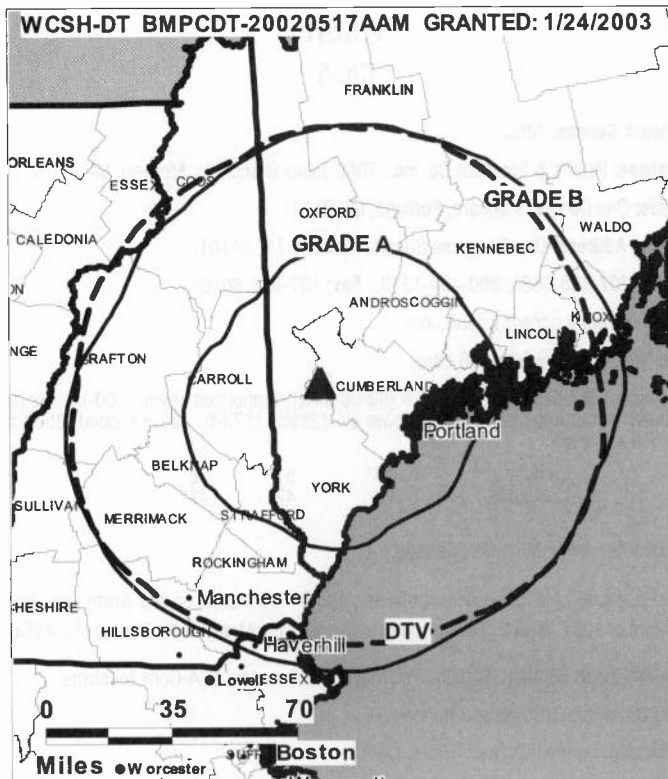
Pam Remieres, Business Manager.

Mike Curry, News Director.

Dave Mundee, Chief Engineer.

Mike Marshall, Program & Promotions Director.

Debbie Briggs, Marketing Director.



© 2008 Warren Communications News

Paul Doughty, Production Manager.

Stephanie Elston, Traffic Manager.

Charlene Belanger, Community Relations Manager.

Fred Nutter, Public Affairs & Editorial Director.

City of License: Portland. **Station DMA:** Portland-Auburn, ME. **Rank:** 76.

Nielsen Data: Not available.

WGME-DT
Ch. 38

Network Service: CBS.

Licensee: WGME Licensee LLC, 10706 Beaver Dam Rd, Cockeysville, MD 21030.

Studio: 1335 Washington Ave, Portland, ME 04103.

Mailing Address: 1335 Washington Ave, Portland, ME 04103.

Phone: 207-797-1313. **Fax:** 207-878-3205.

E-mail: tcole@wgme.com

Web Site: <http://www.wgme.com>

Technical Facilities: Channel No. 38 (614-620 MHz). Authorized power: 1000-kw max. visual, aural. Antenna: 1526-ft above av. terrain, 1480-ft. above ground, 1905-ft. above sea level.

Latitude	43°	55'	28"
Longitude	70°	29'	28"

Note: Latitude and longitude coordinates shown are based on the North American Datum of 1927 (NAD 27) as currently required by the Mass Media Bureau of the FCC.

Ownership: Sinclair Broadcast Group Inc. (Group Owner).

Began Operation: April 19, 2002. Standard Definition.

Represented (sales): Millennium Sales & Marketing.

Personnel:

Terry Cole, General Manager.

Gary Legters, Operations Manager.

Don Barr, General Sales Manager.

George Baines, Local Sales Manager.

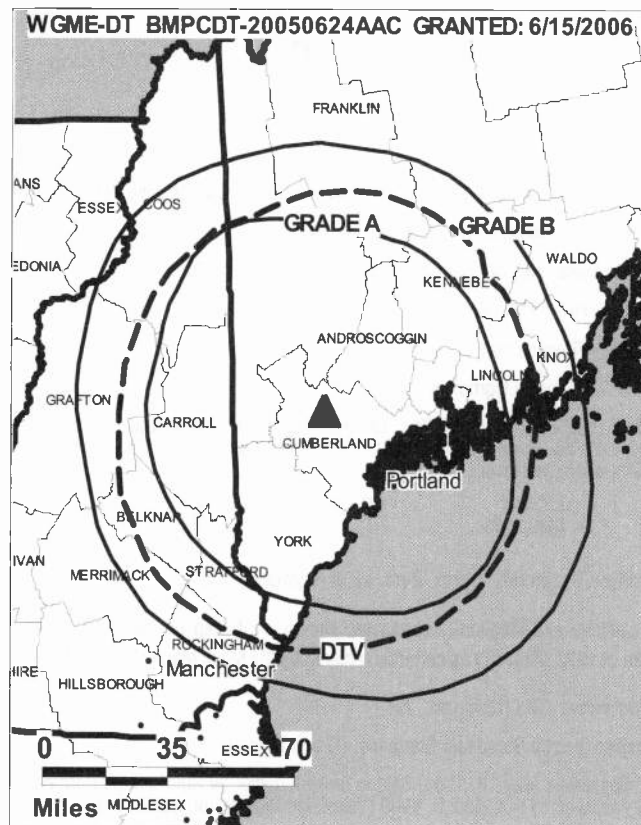
Sue Bonin, National Sales Manager.

Dave Kaplar, News Director.

Craig Clark, Chief Engineer.

Stephanie Cook, Business Manager.

Kate Reilly, Program Coordinator.



© 2008 Warren Communications News

Jerry Mocchiola, Promotion Director.

John Shrank, Production Manager.

Kelly Dendy, Traffic Manager.

City of License: Portland. **Station DMA:** Portland-Auburn, ME. **Rank:** 76.

Nielsen Data: Not available.

WGME-TV
Ch. 13

Network Service: CBS.

Licensee: WGME Licensee LLC, 10706 Beaver Dam Rd, Cockeysville, MD 21030.

Studio: 1335 Washington Ave, Portland, ME 04103.

Mailing Address: 1335 Washington Ave, Portland, ME 04103.

Phone: 207-797-1313. **Fax:** 207-878-7482.

E-mail: tcole@wgme.com

Web Site: http://www.wgme.com

Technical Facilities: Channel No. 13 (210-216 MHz). Authorized power: 295-kw visual, 29.5-kw aural. Antenna: 1516-ft above av. terrain, 1562-ft. above ground, 1988-ft. above sea level.

Latitude	43°	55'	29"
Longitude	70°	29'	29"

Transmitter: Brown Hill, approx. 2-mi. NE of Raymond.

Note: Latitude and longitude coordinates shown are based on the North American Datum of 1927 (NAD 27) as currently required by the Mass Media Bureau of the FCC.

News Services: CBS Newspath, AP.

Ownership: Sinclair Broadcast Group Inc. (Group Owner).

Began Operation: May 16, 1954. Sale to present owner by Guy Gannett Communications approved by FCC April 5, 1999 (Television Digest, Vol. 38:36, 37).

Represented (sales): Millennium Sales & Marketing.

Represented (legal): Dow Lohnes PLLC.

Represented (engineering): Lohnes & Culver.

Personnel:

Terry Cole, General Manager.

Gary Legters, Operations Manager.

Don Barr, General Sales Manager.

George Baines, Local Sales Manager.

Sue Bonin, National Sales Manager.

Dave Kaplar, News Director.

Craig Clark, Chief Engineer.

Stephanie Cook, Business Manager.

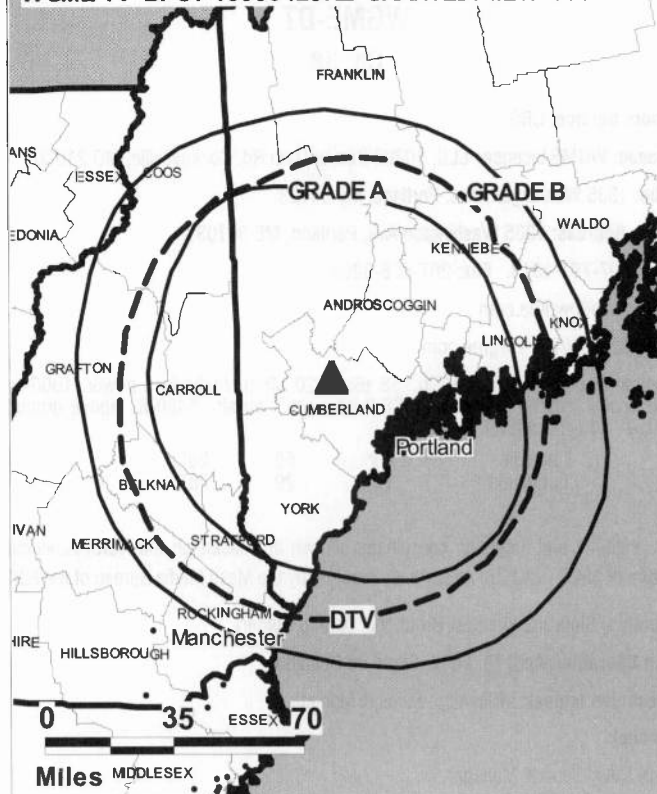
Kate Reilly, Program Coordinator.

John Shrank, Production Director.

Jerry Mocchiola, Promotion Director.

Kelly Dendy, Traffic Manager.

WGME-TV BPCT-19990429KE GRANTED: 4/20/2000



© 2008 Warren Communications News

City of License: Portland. **Station DMA:** Portland-Auburn, ME. **Rank:** 76.

Circulation © 2007 Nielsen. Coverage based on Nielsen study.

GrandTotal	Cable TV Households	Non-cable TV Households	Total TV Households
Estimated Station Totals *	314,270	128,090	442,360
Average Weekly Circulation (2007)	200,510	76,770	277,280
Average Daily Circulation (2007)			133,058
Station DMA Total	Cable TV Households	Non-cable TV Households	Total TV Households
Estimated Station Totals *	281,090	128,090	409,180
Average Weekly Circulation (2007)	184,941	76,770	261,711
Average Daily Circulation (2007)			128,886
Other DMA Total	Cable TV Households	Non-cable TV Households	Total TV Households
Estimated Station Totals *	33,180	0	33,180
Average Weekly Circulation (2007)	15,569	0	15,569
Average Daily Circulation (2007)			4,172

*Estimated station totals are sums of the Nielsen TV and Cable TV household estimates for each county in which the station registers viewing of more than 5% as per the Nielsen Survey Methods.

WPXT
Ch. 51

Network Service: CW.

Licensee: New Age Media of Maine License LLC, 46 Public Square, Wilkes-Barre, PA 18701.

Studio: 4 Ledgeview Dr., Westbrook, ME 04092.

Mailing Address: 4 Ledgeview Dr., Westbrook, ME 04092.

Phone: 207-774-0051. **Fax:** 207-774-6849.

E-mail: maineswb@ourmaine.com; dholland@pgtv.com

Web Site: <http://www.thecwportland.com/>

Technical Facilities: Channel No. 51 (692-698 MHz). Authorized power: 3011-kw max. visual, 301-kw aural. Antenna: 917-ft above av. terrain, 697-ft. above ground, 1177-ft. above sea level.

Latitude	43°	51'	05.5"
Longitude	70°	19'	40"

Transmitter: 2.5-mi. S of Gray.

Note: Latitude and longitude coordinates shown are based on the North American Datum of 1927 (NAD 27) as currently required by the Mass Media Bureau of the FCC.

Multichannel TV Sound: Stereo only.

Satellite Earth Stations: Transmitter Comark; Vertex, Ku-band; Scientific-Atlanta, Ku-band; Comtech, C-band; Chapparral, C-band; Standard Communications, Scientific-Atlanta, Pinzone, M/A-Com receivers.

LMA: Local marketing agreement with WPME (M), Lewiston.

Ownership: New Age Media (Group Owner).

Began Operation: September 14, 1986. Transfer of control to John W. Bride approved by FCC October 6, 1986. Sale to Pegasus Communications Corp. approved by FCC May 17, 1996. Involuntary assignment of license to HMW Inc., Debtor-In-Possession approved by FCC December 23, 2004. Transfer of control to The PSC Liquidating Trust by Pegasus Communications Corp. approved by FCC April 19, 2005. Sale to New Age Media of Maine License LLC approved by FCC November 30, 2006. Competing sale to MM Licensing-Portland LLC dismissed by FCC January 23, 2007.

Represented (sales): Petry Television Inc.

Represented (legal): Leventhal, Senter & Lerman PLLC.

Personnel:

Dennis Holland, General Manager.

James Jasper, Station Manager & Programming Assistant.

Bonnie Grant, General Sales Manager.

Cory Culleton, Local Sales Manager.

Dan Mecca, National Sales Manager.

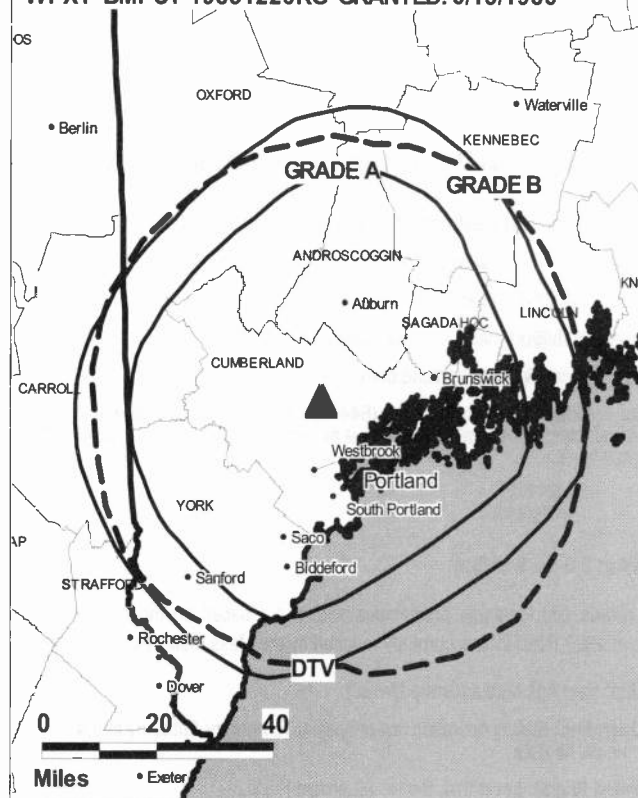
Roy Ouellette, Chief Engineer.

Gene Davis, Business Manager.

John Marshall, Creative Services Director.

Frank Welch, Production Manager.

WPXT BMPCT-19851220KG GRANTED: 6/13/1986



© 2008 Warren Communications News

Vicki Hamlin-Zahn, Traffic Manager.

City of License: Portland. **Station DMA:** Portland-Auburn, ME. **Rank:** 76.

Circulation © 2007 Nielsen. Coverage based on Nielsen study.

GrandTotal	Cable TV Households	Non-cable TV Households	Total TV Households
Estimated Station Totals *	289,330	128,090	417,420
Average Weekly Circulation (2007)	78,541	22,996	101,537
Average Daily Circulation (2007)			31,773
Station DMA Total	Cable TV Households	Non-cable TV Households	Total TV Households
Estimated Station Totals *	273,130	128,090	401,220
Average Weekly Circulation (2007)	76,749	22,996	99,745
Average Daily Circulation (2007)			31,559
Other DMA Total	Cable TV Households	Non-cable TV Households	Total TV Households
Estimated Station Totals *	16,200	0	16,200
Average Weekly Circulation (2007)	1,792	0	1,792
Average Daily Circulation (2007)			214

*Estimated station totals are sums of the Nielsen TV and Cable TV household estimates for each county in which the station registers viewing of more than 5% as per the Nielsen Survey Methods.

WPXT-DT
Ch. 43

Network Service: CW.

Grantee: New Age Media of Maine License LLC, 46 Public Square, Wilkes-Barre, PA 18701.

Studio: 4 Ledgeview Dr, Westbrook, ME 04092.

Mailing Address: 4 Ledgeview Dr., Westbrook, ME 04092.

Phone: 207-774-0051. **Fax:** 207-774-6849.

E-mail: maineswb@ourmaine.com; dholland@pgtv.com

Web Site: <http://www.thecwportland.com/>

Technical Facilities: Channel No. 43 (644-650 MHz). Authorized power: 137.4-kw max. visual, aural. Antenna: 833-ft above av. terrain, 620-ft. above ground, 1086-ft. above sea level.

Latitude	43°	51'	06"
Longitude	70°	19'	40"

Transmitter: 2.5-mi. S of Gray.

Note: Latitude and longitude coordinates shown are based on the North American Datum of 1927 (NAD 27) as currently required by the Mass Media Bureau of the FCC.

Ownership: New Age Media (Group Owner).

Began Operation: Station operating under Special Temporary Authority at 0.4-kw max. visual; no on-air date

Represented (legal): Leventhal, Senter & Lerman PLLC.

Represented (sales): Petry Television Inc.

Represented (engineering): du Treil, Lundin & Rackley Inc.

Personnel:

Dennis Holland, General Manager.

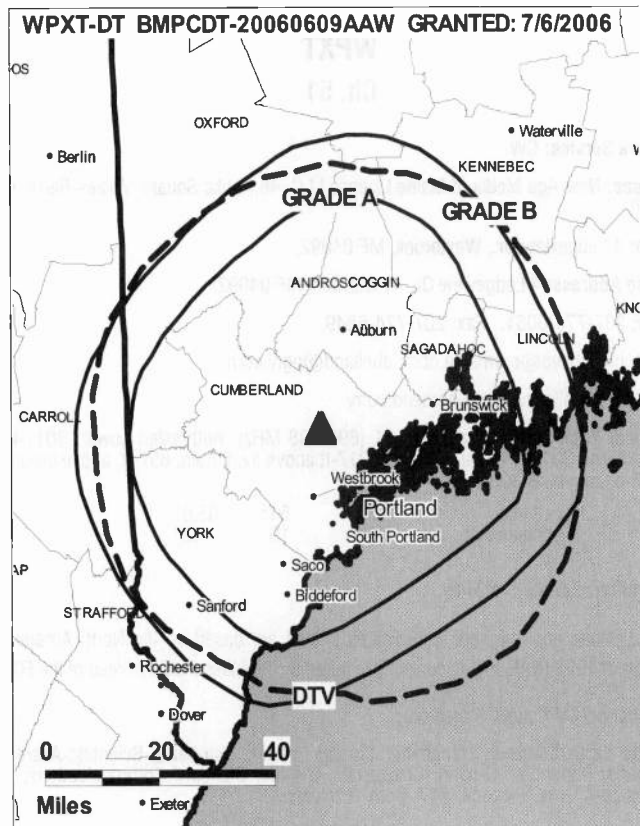
James Jasper, Station Manager & Programming Assistant.

Bonnie Grant, General Sales Manager.

Cory Culleton, Local Sales Manager.

Dan Mecca, National Sales Manager.

Roy Ouellete, Chief Engineer.



© 2008 Warren Communications News

Gene Davis, Business Manager.

John Marshall, Creative Services Director.

Frank Welch, Production Manager.

Vicki Hamlin-Zahn, Traffic Manager.

City of License: Portland. **Station DMA:** Portland-Auburn, ME. **Rank:** 76.

Nielsen Data: Not available.

WAGM-DT

Ch. 16

Network Service: CBS.

Licensee: NEPSK Inc., PO Box 1149, 12 Brewer Rd, Presque Isle, ME 04769.

Studio: 12 Brewer Rd, Presque Isle, ME 04769.

Mailing Address: PO Box 1149, Presque Isle, ME 04769.

Phone: 207-764-4461; 800-393-9246. **Fax:** 207-764-5329.

E-mail: gwark@wagmtv.com

Web Site: <http://www.wagmtv.com>

Technical Facilities: Channel No. 16 (482-488 MHz). Authorized power: 3-kw max. visual, aural. Antenna: 1093-ft above av. terrain, 89-ft. above ground, 1670-ft. above sea level.

Latitude	46°	33'	05"
Longitude	67°	48'	36"

Note: Latitude and longitude coordinates shown are based on the North American Datum of 1927 (NAD 27) as currently required by the Mass Media Bureau of the FCC.

Ownership: NEPSK Inc. (Group Owner).

Began Operation: Station operating; no on-air date

Represented (legal): Holland & Knight LLP.

Represented (sales): Continental Television Sales.

Personnel:

Gordon Wark, President & General Manager.

Kelly Landeen, Local Sales Manager.

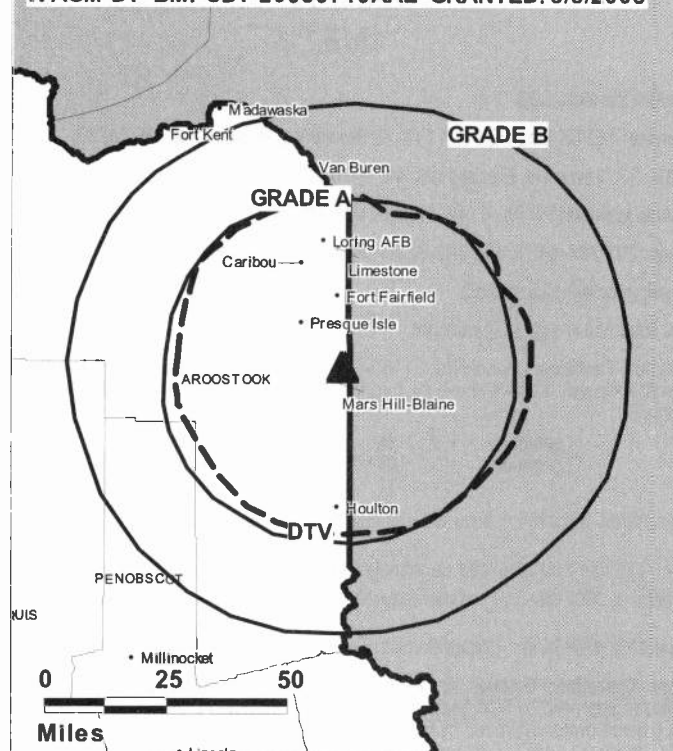
Linda Connolly, National & Regional Sales Manager & Program Director.

Jon Gulliver, News Director.

Gene Brewer, Engineering Director.

Cathy Donovan, Chief Financial Officer.

WAGM-DT BMPCDT-20030710AAE GRANTED: 8/5/2003



© 2008 Warren Communications News

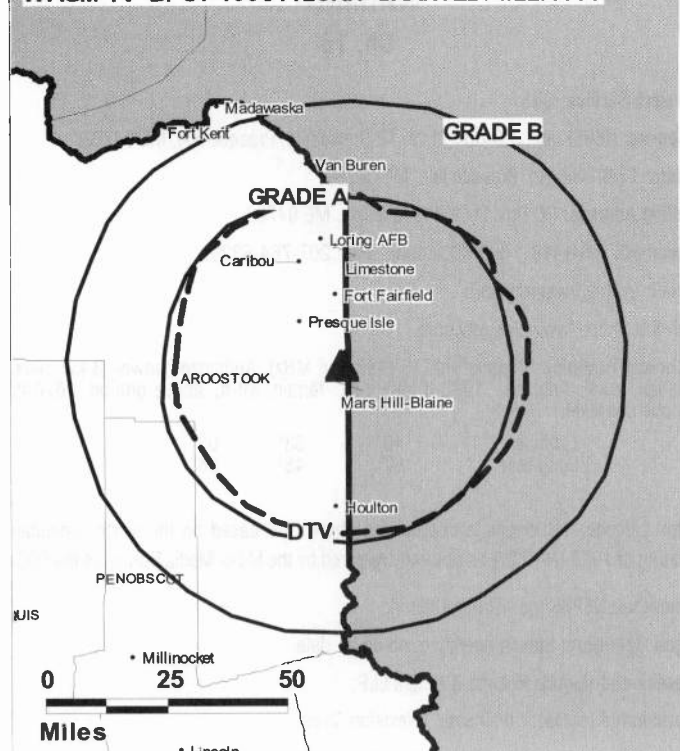
Dylan Robinett, Promotion Director.

City of License: Presque Isle. **Station DMA:** Presque Isle, ME. **Rank:** 205.

Nielsen Data: Not available.

WAGM-TV**Ch. 8****Network Service:** CBS.**Licensee:** NEPSK Inc., PO Box 1149, 12 Brewer Rd, Presque Isle, ME 04769.**Studio:** 12 Brewer Rd, Presque Isle, ME 04769.**Mailing Address:** PO Box 1149, Presque Isle, ME 04769.**Phone:** 207-764-4461; 800-393-9246. **Fax:** 207-764-5329.**E-mail:** gwark@wagmtv.com**Web Site:** http://www.wagmtv.com**Technical Facilities:** Channel No. 8 (180-186 MHz). Authorized power: 120-kw visual, aural. Antenna: 1148-ft above av. terrain, 138-ft. above ground, 1722-ft. above sea level.

Latitude	46°	33'	04"
Longitude	67°	48'	35"

Transmitter: Mars Hill, 3.6-mi. NE of center of Mars Hill Community.**Note:** Latitude and longitude coordinates shown are based on the North American Datum of 1927 (NAD 27) as currently required by the Mass Media Bureau of the FCC.**Ownership:** NEPSK Inc. (Group Owner).**Began Operation:** October 13, 1956. Sale of 94.8% to Hildreth family by Harold Glidden approved by FCC September 19, 1956 (Television Digest, Vol. 13:39). Sale to present owner approved by FCC February 8, 1984. Sale to Max Media Properties LLC approved by FCC February 18, 1999 but never consummated.**Represented (sales):** Continental Television Sales.**Represented (legal):** Holland & Knight LLP.**Represented (engineering):** Denny & Associates PC.**Personnel:****Gordon Wark**, President & General Manager.**Kelly Landeen**, Local Sales Manager.**Linda Connolly**, National & Regional Sales Manager & Program Director.**Jon Gulliver**, News Director.**Gene Brewer**, Engineering Director.**Cathy Donovan**, Chief Financial Officer.**Dylan Robinett**, Promotion Director.**City of License:** Presque Isle. **Station DMA:** Presque Isle, ME. **Rank:** 205.**WAGM-TV BPCT-19961126KH GRANTED: 4/22/1999**

© 2008 Warren Communications News

Circulation © 2007 Nielsen. Coverage based on Nielsen study.

GrandTotal	Cable TV Households	Non-cable TV Households	Total TV Households
Estimated Station Totals *	17,060	14,110	31,170
Average Weekly Circulation (2007)	15,286	7,253	22,539
Average Daily Circulation (2007)			14,993
Station DMA Total	Cable TV Households	Non-cable TV Households	Total TV Households
Estimated Station Totals *	17,060	14,110	31,170
Average Weekly Circulation (2007)	15,286	7,253	22,539
Average Daily Circulation (2007)			14,993

*Estimated station totals are sums of the Nielsen TV and Cable TV household estimates for each county in which the station registers viewing of more than 5% as per the Nielsen Survey Methods.

WPFO

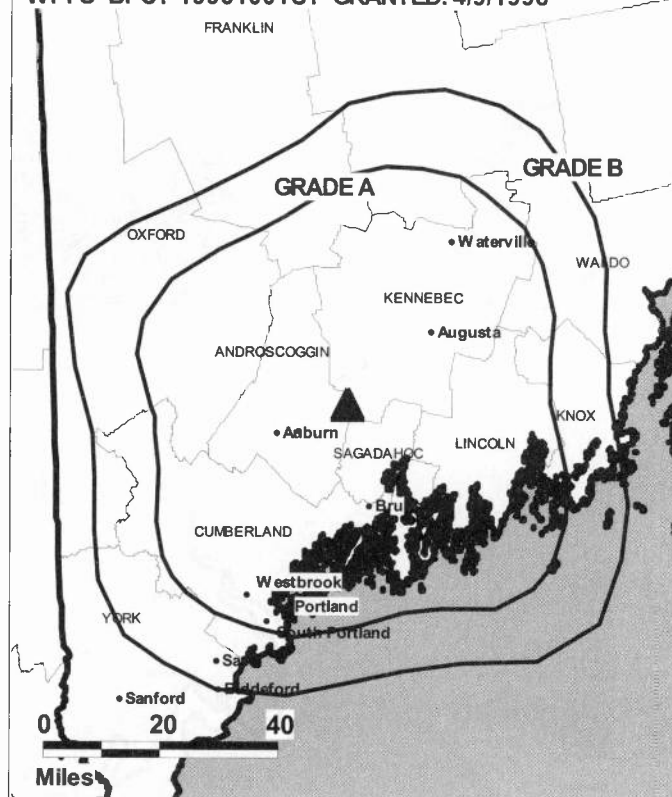
Ch. 23

Network Service: FOX.**Licensee:** CMCG Portland License LLC, 4414 Tejon Rd., Toledo, OH 43623-2554.**Studio:** 233 Oxford St., Portland, ME 04101.**Mailing Address:** 233 Oxford St., Portland, ME 04101.**Phone:** 207-828-0023. **Fax:** 207-347-7323.**E-mail:** agagne@fox23me.com**Web Site:** http://www.fox23me.com**Technical Facilities:** Channel No. 23 (524-530 MHz). Authorized power: 5000-kw max. visual, aural. Antenna: 1011-ft above av. terrain, 604-ft. above ground, 1293-ft. above sea level.

Latitude	44°	09'	16"
Longitude	70°	00'	37"

Transmitter: Danforth Hill, 10-mi. ENE of Augusta.**Note:** Latitude and longitude coordinates shown are based on the North American Datum of 1927 (NAD 27) as currently required by the Mass Media Bureau of the FCC.**Ownership:** Corporate Media Consultants Group LLC (Group Owner).**Began Operation:** August 27, 1999. Sale to present owner by Paxson Communications Corp. approved by FCC February 7, 2003. Transfer of control to Paxson Communications Corp. by WinStar Communications Inc. approved by FCC September 4, 1998.**Represented (legal):** Shook Hardy & Bacon LLP.**Represented (engineering):** Bond & Pecaro Inc.**Personnel:****Dirk Brinkerhoff**, Vice President & General Manager.**Tom MacArthur**, General Sales Manager.**Michael Grant**, Local Sales Manager.**Dave Cox**, Chief Engineer.**Ann Gagne**, Business Manager.**Theresa Pinney**, Promotions & Programming Manager.**Barry Dodd**, Production Manager.**Cathy Robbins**, Traffic Manager.**City of License:** Portland. **Station DMA:** Portland-Auburn, ME. **Rank:** 76.

WPFO BPCT-19961001UT GRANTED: 4/9/1998

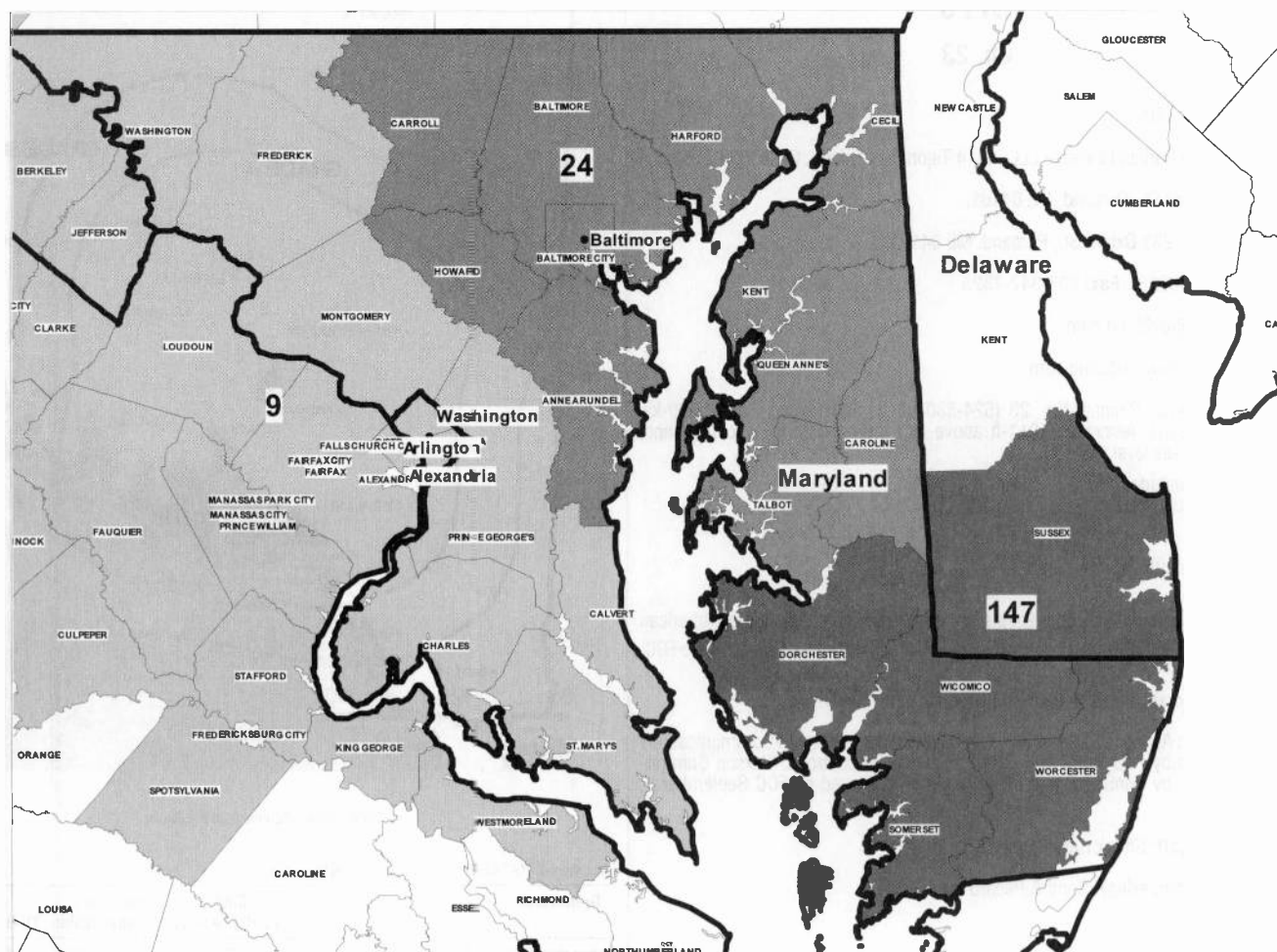


© 2008 Warren Communications News

Circulation © 2007 Nielsen. Coverage based on Nielsen study.

GrandTotal	Cable TV Households	Non-cable TV Households	Total TV Households
Estimated Station Totals *	306,260	128,090	434,350
Average Weekly Circulation (2007)	124,680	44,251	168,931
Average Daily Circulation (2007)			48,232
Station DMA Total	Cable TV Households	Non-cable TV Households	Total TV Households
Estimated Station Totals *	281,090	128,090	409,180
Average Weekly Circulation (2007)	119,748	44,251	163,999
Average Daily Circulation (2007)			47,406
Other DMA Total	Cable TV Households	Non-cable TV Households	Total TV Households
Estimated Station Totals *	25,170	0	25,170
Average Weekly Circulation (2007)	4,932	0	4,932
Average Daily Circulation (2007)			826

*Estimated station totals are sums of the Nielsen TV and Cable TV household estimates for each county in which the station registers viewing of more than 5% as per the Nielsen Survey Methods.



© 2008 Warren Communications News

MARKET	NIelsen DMA TV HOUSEHOLDS	RANK	MARKET AREA COMMERCIAL STATIONS
Washington, DC (Hagerstown, MD).....	2,308,290	9	WDCA (20); WDCA-DT (35); WDCW (50); WDCW-DT (51); WFDC-DT (15); WFDC-TV (14); WHAG-DT (55); WHAG-TV (25); WJAL (68); WJAL-DT (16); WJLA-DT (39); WJLA-TV (7); WPXW (66); WPXW-DT (43); WRC-DT (48); WRC-TV (4); WTTG (5); WTTG-DT (36); WUSA (9); WUSA-DT (34); WWPX (60); WWPX-DT (12)
Baltimore, MD.....	1,095,490	24	WBAL-DT (59); WBAL-TV (11); WBFF (45); WBFF-DT (46); WJZ-DT (38); WJZ-TV (13); WMAR-DT (52); WMAR-TV (2); WNUV (54); WNUV-DT (40); WUTB (24); WUTB-DT (41)
Salisbury, MD.....	153,490	147	WBOC-DT (21); WBOC-TV (16); WMDT (47); WMDT-DT (53)

Maryland Digital Station Totals as of October 1, 2007

	VHF	UHF	TOTAL
Commercial Television	0	10	10
Educational Television	0	6	6
	0	16	16

Maryland Analog Station Totals as of October 1, 2007

	VHF	UHF	TOTAL
Commercial Television	3	7	10
Educational Television	0	6	6
	3	13	16

Ch. 59

Jeanna Stanley, Business Manager.



Nielsen Data: Not available.

WBAL-TV **Ch. 11**

Network Service: NBC.

Licensee: WBAL Hearst-Argyle Television Inc., 3800 Hooper Ave, Baltimore, MD 21211.

Studio: 3800 Hooper Ave, Baltimore, MD 21211.

Mailing Address: 3800 Hooper Ave, Baltimore, MD 21211.

Phone: 410-467-3000. **Fax:** 410-338-6526.

E-mail: banderson@hearst.com

Web Site: <http://www.thewbalchannel.com>

Technical Facilities: Channel No. 11 (198-204 MHz). Authorized power: 316-kw visual, 31.6-kw aural. Antenna: 981-ft above av. terrain, 938-ft. above ground, 1257-ft. above sea level.

Latitude	39°	20'	05"
Longitude	76°	39'	03"

Transmitter: Television Hill.

Note: Latitude and longitude coordinates shown are based on the North American Datum of 1927 (NAD 27) as currently required by the Mass Media Bureau of the FCC.

Multichannel TV Sound: Stereo and separate audio program.

Satellite Earth Stations: Transmitter Larcen; Andrew, 4.5-meter Ku & C-band; Satcom Technologies, 5.5-meter Ku-band; Scientific-Atlanta, 7-meter C-band; Scientific-Atlanta, M/A-Com, Agile Omni receivers.

AM Affiliate: WBAL, 50-kw, 1090 kHz (NBC).

FM Affiliate: WYYY, 20-kw, 97.9 MHz (No. 250), 960-ft.

SNG Mobile Dish: Wolf Coach Powertruck, Ku-band.

News Services: UPI, Conus, CNN Newsource, AP.

Ownership: Hearst-Argyle Television Inc. (Group Owner).

Began Operation: March 11, 1948.

Represented (sales): Eagle Television Sales.

Represented (legal): Brooks, Pierce, McLendon, Humphrey & Leonard LLP.

Personnel:

Jordan Wertlieb, President & General Manager.

Barbara Anderson, General Sales Manager.

Kelly Tallent, Local Sales Manager.

Joshua Nair, National & Regional Sales Manager.

Michelle Butt, News Director.

Hank Volpe, Chief Engineer.

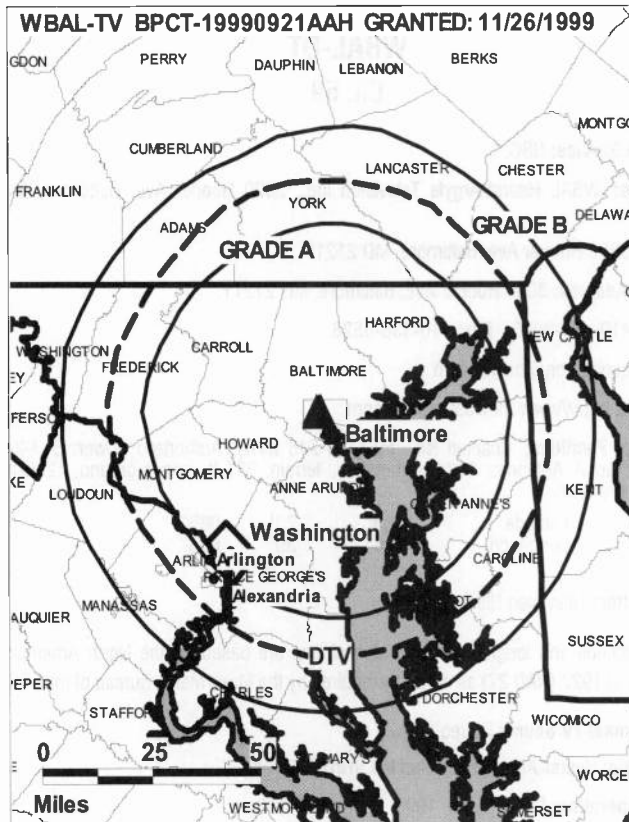
Jeanna Stanley, Business Manager.

Mike Winner, Marketing Sales Manager.

Peter Schnell, Production Director.

Victoria Rose, Research Director.

Wanda Draper, Public Affairs & Program Director.



© 2008 Warren Communications News

Kate Cremen, Traffic Manager.

Russ Nelligan, Creative Services Director.

City of License: Baltimore. **Station DMA:** Baltimore, MD. **Rank:** 24.

Circulation © 2007 Nielsen. Coverage based on Nielsen study.

GrandTotal	Cable TV Households	Non-cable TV Households	Total TV Households
Estimated Station Totals *	1,134,880	570,670	1,705,550
Average Weekly Circulation (2007)	632,914	245,293	878,207
Average Daily Circulation (2007)			440,764
Station DMA Total	Cable TV Households	Non-cable TV Households	Total TV Households
Estimated Station Totals *	770,190	327,100	1,097,290
Average Weekly Circulation (2007)	523,012	218,986	741,998
Average Daily Circulation (2007)			398,063
Other DMA Total	Cable TV Households	Non-cable TV Households	Total TV Households
Estimated Station Totals *	364,690	243,570	608,260
Average Weekly Circulation (2007)	109,902	26,307	136,209
Average Daily Circulation (2007)			42,701

*Estimated station totals are sums of the Nielsen TV and Cable TV household estimates for each county in which the station registers viewing of more than 5% as per the Nielsen Survey Methods.

Maryland — Baltimore

WBFF

Ch. 45

Network Service: FOX.

Licensee: Chesapeake Television Licensee LLC, c/o Shaw Pittman LLP, 2300 N St NW, Washington, DC 20037-1128.

Studio: 2000 W 41st St, Baltimore, MD 21211-1420.

Mailing Address: 2000 W 41st St, Baltimore, MD 21211-1420.

Phone: 410-467-4545. **Fax:** 410-467-5090.

E-mail: news@foxbaltimore.com

Web Site: http://www.foxbaltimore.com

Technical Facilities: Channel No. 45 (656-662 MHz). Authorized power: 1292-kw max. visual, aural. Antenna: 1238-ft above av. terrain, 1259-ft. above ground, 1549-ft. above sea level.

Latitude 39° 20' 10"
Longitude 76° 38' 59"

Holds CP for change to 1290-kw max. visual, 1258-ft above av. terrain, 1264-ft. above ground, 1533-ft. above sea level; BMPCT-20030116AAX.

Note: Latitude and longitude coordinates shown are based on the North American Datum of 1927 (NAD 27) as currently required by the Mass Media Bureau of the FCC.

LMA: Local marketing agreement with WNUV (W), Baltimore.

Ownership: Sinclair Broadcast Group Inc. (Group Owner).

Began Operation: April 11, 1971.

Represented (sales): Millennium Sales & Marketing.

Represented (legal): Pillsbury Winthrop Shaw Pittman LLP.

Represented (engineering): Carl T. Jones Corp.

Personnel:

William Fanshawe, General Manager.

Russell Lucas, Operations Manager.

Lou Castriota, General Sales Manager.

Greg Sodana, National Sales Manager.

Scott Livingston, News Director.

Dennis Winters, Chief Engineer.

William Murphy, Business Manager.

David Hackney, Chief Financial Officer.

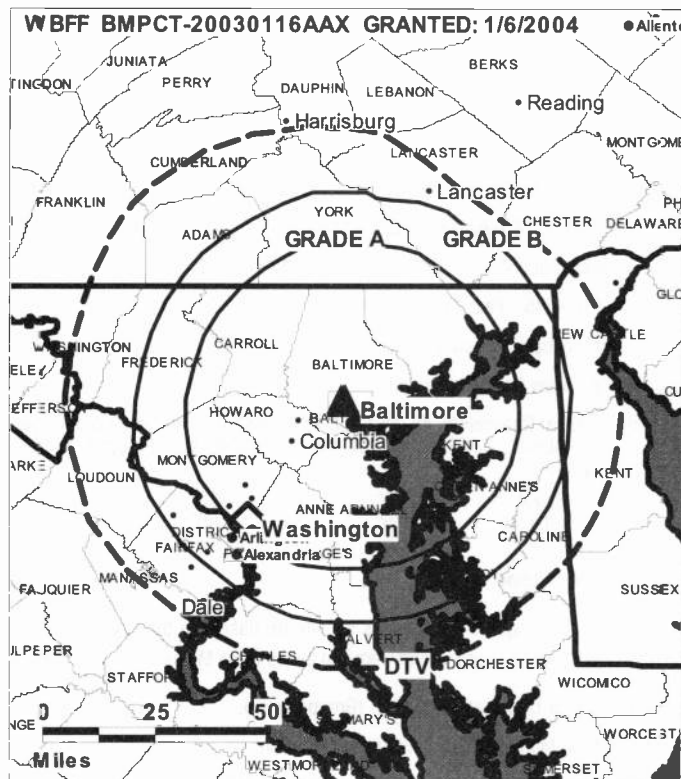
Mary Press, Program Director.

Peter Ferraro, Promotion Manager.

Dwight Weems, Production Manager.

Wendy Fodel, Research Director.

Sharon Hennegan, Traffic Manager.



© 2008 Warren Communications News

Sharon Wylie, Public Affairs Manager.

City of License: Baltimore. **Station DMA:** Baltimore, MD. **Rank:** 24.

Circulation © 2007 Nielsen. Coverage based on Nielsen study.

GrandTotal	Cable TV Households	Non-cable TV Households	Total TV Households
Estimated Station Totals *	786,260	368,350	1,154,610
Average Weekly Circulation (2007)	415,126	177,966	593,092
Average Daily Circulation (2007)			225,612
Station DMA Total	Cable TV Households	Non-cable TV Households	Total TV Households
Estimated Station Totals *	770,190	327,100	1,097,290
Average Weekly Circulation (2007)	413,066	171,670	584,736
Average Daily Circulation (2007)			223,713
Other DMA Total	Cable TV Households	Non-cable TV Households	Total TV Households
Estimated Station Totals *	16,070	41,250	57,320
Average Weekly Circulation (2007)	2,060	6,296	8,356
Average Daily Circulation (2007)			1,899

*Estimated station totals are sums of the Nielsen TV and Cable TV household estimates for each county in which the station registers viewing of more than 5% as per the Nielsen Survey Methods.

WBFF-DT
Ch. 46

Network Service: IND, FOX.

Licensee: Chesapeake Television Licensee LLC, c/o Shaw Pittman LLP, 2300 N St NW, Washington, DC 20037-1128.

Studio: 2000 W 41st St, Baltimore, MD 21211-1420.

Mailing Address: 2000 W 41st St, Baltimore, MD 21211-1420.

Phone: 410-467-4545. **Fax:** 410-467-5090.

E-mail: news@foxbaltimore.com

Web Site: http://www.foxbaltimore.com

Technical Facilities: Channel No. 46 (662-668 MHz). Authorized power: 955-kw max. visual, aural. Antenna: 1243-ft above av. terrain, 1247-ft. above ground, 1516-ft. above sea level.

Latitude	39°	20'	10"
Longitude	76°	38'	59"

Transmitter: 3900 Hooper Ave.

Note: Latitude and longitude coordinates shown are based on the North American Datum of 1927 (NAD 27) as currently required by the Mass Media Bureau of the FCC.

Ownership: Sinclair Broadcast Group Inc. (Group Owner).

Began Operation: March 30, 2000. Standard Definition.

Represented (legal): Pillsbury Winthrop Shaw Pittman LLP.

Represented (sales): Millennium Sales & Marketing.

Personnel:

William Fanshawe, General Manager.

Russell Lucas, Operations Manager.

Lou Castriota, General Sales Manager.

Greg Sodana, National Sales Manager.

Scott Livingston, News Director.

Dennis Winters, Chief Engineer.

William Murphy, Business Manager.

David Hackney, Chief Financial Officer.



© 2008 Warren Communications News

Mary Press, Program Director.

Peter Ferraro, Promotion Director.

Dwight Weems, Production Manager.

Wendy Fodel, Research Director.

Sharon Hennegan, Traffic Manager.

Sharon Wylie, Public Affairs Manager.

City of License: Baltimore. **Station DMA:** Baltimore, MD. **Rank:** 24.

Nielsen Data: Not available.

WJZ-DT
Ch. 38

Network Service: CBS.

Licensee: Viacom Inc., 2000 K St. NW, Suite 725, Washington, DC 20006.

Studio: Television Hill, 3725 Malden Ave., Baltimore, MD 21211.

Mailing Address: 3725 Malden Ave, Television Hill, Baltimore, MD 21211.

Phone: 410-466-0013. **Fax:** 410-578-7502.

E-mail: newmanj@wjz.com

Web Site: <http://www.wjz.com>

Technical Facilities: Channel No. 38 (614-620 MHz). Authorized power: 1000-kw max. visual, aural. Antenna: 1024-ft above av. terrain, 978-ft. above ground, 1296-ft. above sea level.

Latitude	39°	20'	05"
Longitude	76°	39'	03"

Note: Latitude and longitude coordinates shown are based on the North American Datum of 1927 (NAD 27) as currently required by the Mass Media Bureau of the FCC.

Ownership: CBS Corp. (Group Owner).

Began Operation: April 7, 2000. High Definition.

Represented (legal): Leventhal, Senter & Lerman PLLC.

Personnel:

Jay Newman, Vice President & General Manager.

Fred Thomas, Broadcast Operations Manager.

Sarah Scott, Director of Sales.

Michelle Wilson, National Sales Manager.

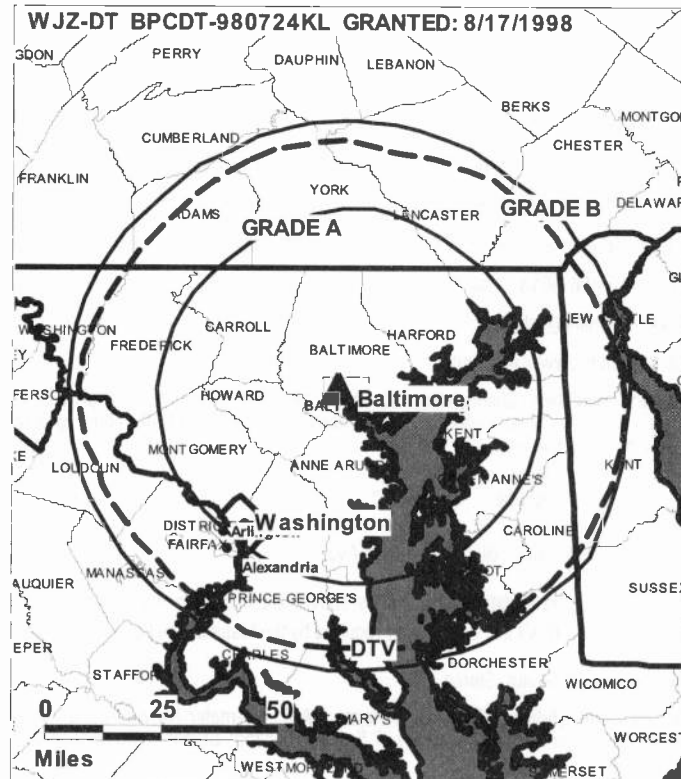
Gail Bending, News Director.

Rick Seaby, Director of Broadcast Operations & Engineering.

Pete Mentch, Engineering Manager.

Bob Imhoff, Controller.

Brenda Comfort, Assistant controller.



© 2008 Warren Communications News

Michelle Dowd-Wood, Program Administrator.

Ruth Heltné-Carlin, Marketing & Development Director.

Donna Bertling, Promotion & Creative Services Director.

Susan Otradovec, Public Affairs Manager.

City of License: Baltimore. **Station DMA:** Baltimore, MD. **Rank:** 24.

Nielsen Data: Not available.

WJZ-TV
Ch. 13

Network Service: CBS.

Licensee: Viacom Inc., 2000 K St. NW, Suite 725, Washington, DC 20006.

Studio: Television Hill, 3725 Malden Ave., Baltimore, MD 21211.

Mailing Address: 3725 Malden Ave., Television Hill, Baltimore, MD 21211.

Phone: 410-466-0013. **Fax:** 410-578-7502.

E-mail: newmanj@wjz.com

Web Site: http://www.wjz.com

Technical Facilities: Channel No. 13 (210-216 MHz). Authorized power: 316-kw visual, 31.6-kw aural. Antenna: 958-ft above av. terrain, 935-ft. above ground, 1253-ft. above sea level.

Latitude	39°	20'	05"
Longitude	76°	39'	03"

Transmitter: Television Hill, 3725 Malden Ave.

Note: Latitude and longitude coordinates shown are based on the North American Datum of 1927 (NAD 27) as currently required by the Mass Media Bureau of the FCC.

Multichannel TV Sound: Stereo only.

Satellite Earth Stations: Transmitter Harris; EASI, 4.6-meter Ku & C-band; Andrew, 4.6-meter Ku-band; Andrew, 7.5-meter C-band; Standard Components receivers.

AM Affiliate: WJFK Baltimore 1300 AM.

FM Affiliate: WLIF Baltimore 101.9 FM.

SNG Mobile Dish: Advent, 1.2-meter Ku-band.

News Services: CNN Newsource, CBS Newspath, AP.

Ownership: CBS Corp. (Group Owner).

Began Operation: November 2, 1948. Sale to Westinghouse Broadcasting by Ben & Herman Cohen families approved by FCC June 27, 1957 (Television Digest, Vol. 13:18, 19, 26). Sale to present owner from CBS Inc. approved by FCC May 3, 2000.

Represented (sales): CBS/Group W TV Sales.

Represented (legal): Leventhal, Senter & Lerman PLLC.

Personnel:

Jay Newman, Vice President & General Manager.

Fred Thomas, Broadcast Operation Manager.

Sarah Scott, Director of Sales.

Michelle Wilson, National Sales Manager.

Gail Bending, News Director.

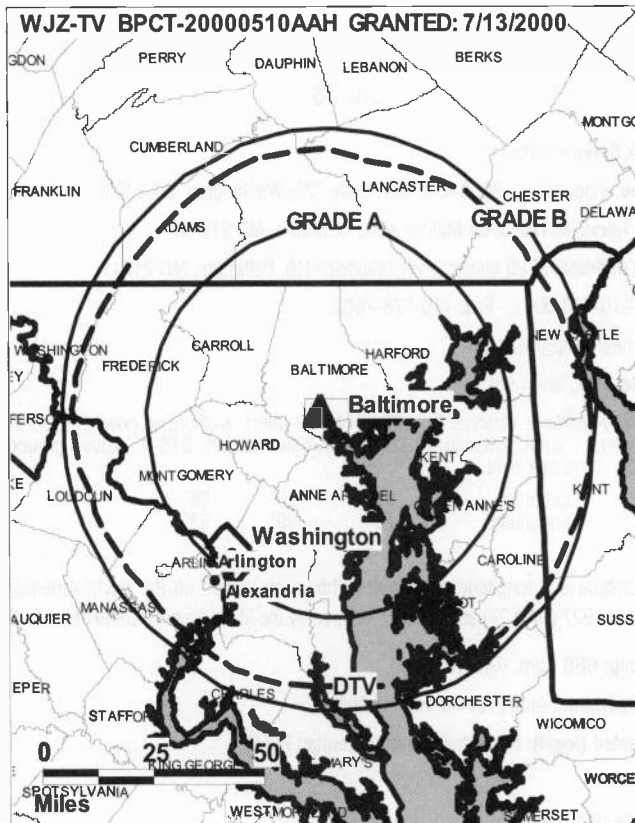
Rick Seaby, Director of Broadcast Operations & Engineering.

Pete Mentch, Engineering Manager.

Bob Imhoff, Controller.

Brenda Comfort, Assistant Controller.

Michelle Dowd-Wood, Program Administrator.



© 2008 Warren Communications News

Ruth Heltne-Carlin, Marketing & Development Director.

Donna Bertling, Promotion & Creative Services Director.

Susan Otradovec, Public Affairs Director.

City of License: Baltimore. **Station DMA:** Baltimore, MD. **Rank:** 24.

Circulation © 2007 Nielsen. Coverage based on Nielsen study.

GrandTotal	Cable TV Households	Non-cable TV Households	Total TV Households
Estimated Station Totals *	1,271,600	767,600	2,039,200
Average Weekly Circulation (2007)	659,109	270,124	929,233
Average Daily Circulation (2007)			445,009
Station DMA Total	Cable TV Households	Non-cable TV Households	Total TV Households
Estimated Station Totals *	770,190	327,100	1,097,290
Average Weekly Circulation (2007)	517,905	227,354	745,259
Average Daily Circulation (2007)			391,121
Other DMA Total	Cable TV Households	Non-cable TV Households	Total TV Households
Estimated Station Totals *	501,410	440,500	941,910
Average Weekly Circulation (2007)	141,204	42,770	183,974
Average Daily Circulation (2007)			53,888

*Estimated station totals are sums of the Nielsen TV and Cable TV household estimates for each county in which the station registers viewing of more than 5% as per the Nielsen Survey Methods.

WMAR-DT

Ch. 52

Network Service: ABC.

Licensee: Scripps Howard Broadcasting Co., PO Box 5380, 312 Walnut St., 28th Floor, Cincinnati, OH 45201.

Studio: 6400 York Rd., Baltimore, MD 21212.

Mailing Address: 6400 York Rd., Baltimore, MD 21212.

Phone: 410-377-2222. **Fax:** 410-377-3010.

E-mail: draman@wmar.com

Web Site: <http://www.abc2news.com>

Technical Facilities: Channel No. 52 (698-704 MHz). Authorized power: 602.6-kw max. visual, aural. Antenna: 1020-ft above av. terrain, 978-ft. above ground, 1296-ft. above sea level.

Latitude	39°	20'	05"
Longitude	76°	39'	03"

Transmitter: 3724 Parkdale Ave.

Note: Latitude and longitude coordinates shown are based on the North American Datum of 1927 (NAD 27) as currently required by the Mass Media Bureau of the FCC.

Ownership: E. W. Scripps Co. (Group Owner).

Began Operation: December 20, 1999. Standard and High Definition.

Personnel:

Drew Berry, Vice President & General Manager.

Michael Draman, Station Manager.

Carl Miller, Sales Director.

Connie Howard, News Director.

Joseph M. Bruno, Engineering Director.

Tom Beaufelter, Controller.

Darlene Dorman, Program Director.

Harry Kakel, Production Manager.

WMAR-DT BPCDT-980731KE GRANTED: 8/17/1998



© 2008 Warren Communications News

Christina Clemson, Research Director.

Maria Mager, Creative Services Director.

Don Smith, Traffic Manager.

Cheron Porter, Community Affairs Director.

City of License: Baltimore. **Station DMA:** Baltimore, MD. **Rank:** 24.

Nielsen Data: Not available.

WMAR-TV

Ch. 2

Network Service: ABC.

Licensee: Scripps Howard Broadcasting Co., PO Box 5380, 312 Walnut St., 28th Floor, Cincinnati, OH 45201.

Studio: 6400 York Rd., Baltimore, MD 21212.

Mailing Address: 6400 York Rd., Baltimore, MD 21212.

Phone: 410-377-2222. **Fax:** 410-377-3010.

E-mail: draman@wmarm.com

Web Site: http://www.abc2news.com

Technical Facilities: Channel No. 2 (54-60 MHz). Authorized power: 100-kw visual, 11-kw aural. Antenna: 974-ft above av. terrain, 931-ft. above ground, 1250-ft. above sea level.

Latitude 39° 20' 05"
Longitude 76° 39' 03"

Transmitter: Television Hill, 3724 Parkdale Ave.

Note: Latitude and longitude coordinates shown are based on the North American Datum of 1927 (NAD 27) as currently required by the Mass Media Bureau of the FCC.

Multichannel TV Sound: Stereo only.

Satellite Earth Stations: Transmitter Harris; AFC, 3.2-meter Ku-band; Andrew, 3.6-meter Ku-band; Andrew, 4.5-meter Ku & C-band; Scientific-Atlanta, 7-meter C-band; Standard Communications, Scientific-Atlanta, M/A-Corn, DX Engineering, Andrew receivers.

SNG Mobile Dish: Frontline/Andrew, 2.4-meter Ku-band.

News Service: AP.

Ownership: E. W. Scripps Co. (Group Owner).

Began Operation: October 27, 1947. Sale to present owner by Gillett Holdings Inc. approved by FCC December 19, 1990 (Television Digest, Vol. 30:30, 33; 31:5, 6, 14). Station sold by Abell Communications to Times Mirror, who subsequently sold to Gillett (Vol. 26:28). FCC approved sale September 4, 1986.

Represented (sales): Harrington Righter & Parsons Inc. (HRP).

Represented (legal): Baker Hostetler LLP.

Personnel:

Drew Berry, Vice President & General Manager.

Michael Draman, Station Manager.

Carl Miller, Sales Director.

Connie Howard, News Manager.

Joseph M. Bruno, Engineering Director.

Tom Beaufelder, Controller.

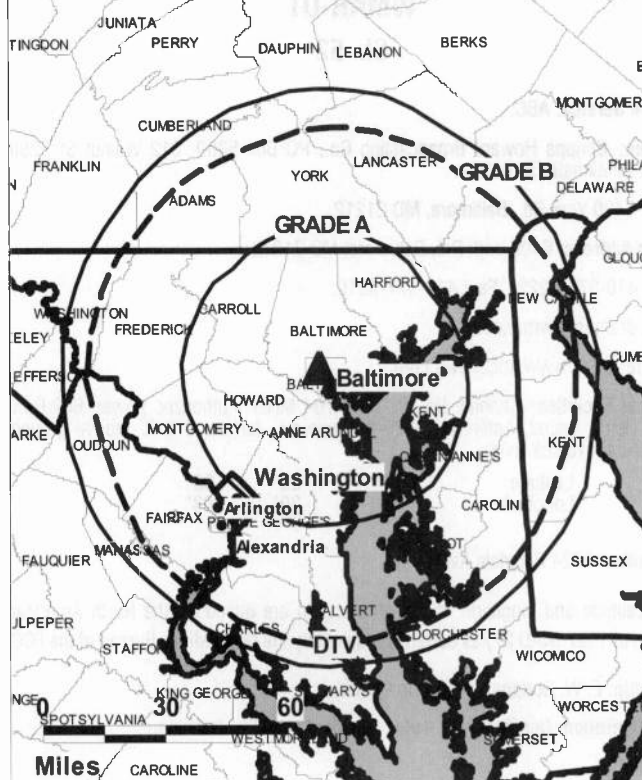
Darlene Dorman, Program Director.

Harry Kakel, Production Manager.

Christina Clemson, Research Director.

Maria Mager, Creative Services Director.

WMAR-TV BPCT-19990802KF GRANTED: 6/30/2000



© 2008 Warren Communications News

Don Smith, Traffic Manager.

Cheron Porter, Community Affairs Director.

City of License: Baltimore. **Station DMA:** Baltimore, MD. **Rank:** 24.

Circulation © 2007 Nielsen. Coverage based on Nielsen study.

GrandTotal	Cable TV Households	Non-cable TV Households	Total TV Households
Estimated Station Totals *	1,067,270	432,130	1,499,400
Average Weekly Circulation (2007)	513,322	188,798	702,120
Average Daily Circulation (2007)			269,502
Station DMA Total	Cable TV Households	Non-cable TV Households	Total TV Households
Estimated Station Totals *	764,900	327,100	1,092,000
Average Weekly Circulation (2007)	424,090	176,832	600,922
Average Daily Circulation (2007)			247,539
Other DMA Total	Cable TV Households	Non-cable TV Households	Total TV Households
Estimated Station Totals *	302,370	105,030	407,400
Average Weekly Circulation (2007)	89,232	11,966	101,198
Average Daily Circulation (2007)			21,963

*Estimated station totals are sums of the Nielsen TV and Cable TV household estimates for each county in which the station registers viewing of more than 5% as per the Nielsen Survey Methods.

WNUV
Ch. 54

Network Service: CW.

Licensee: Baltimore (WNUV-TV) Licensee Inc., 2000 W. 41st St., Baltimore, MD 21211.

Studio: 2000 W. 41st St., Baltimore, MD 21211.

Mailing Address: 2000 W. 41st St., Baltimore, MD 21211-1420.

Phone: 410-467-8854; 410-467-4545. **Fax:** 410-235-8450.

E-mail: wfanshaw@sbgnet.com

Web Site: http://www.cwbaltimore.com/

Technical Facilities: Channel No. 54 (710-716 MHz). Authorized power: 5000-kw max. visual, 500-kw aural. Antenna: 1148-ft above av. terrain, 998-ft. above ground, 1505-ft. above sea level.

Latitude	39°	17'	15"
Longitude	76°	45'	38"

Transmitter: 2038 Powers Lane, Catonsville.

Note: Latitude and longitude coordinates shown are based on the North American Datum of 1927 (NAD 27) as currently required by the Mass Media Bureau of the FCC.

Multichannel TV Sound: Stereo only.

Satellite Earth Stations: AFC, 3.8-meter Ku-band; Microdyne, 5-meter C-band; Microdyne, 7-meter C-band; Microdyne, M/A-Com, Agile Omni receivers.

LMA: Local marketing agreement with WBFF (F), Baltimore.

Ownership: Cunningham Broadcasting Corp. (Group Owner).

Began Operation: July 1, 1982.

Represented (sales): Millennium Sales & Marketing.

Represented (legal): Pillsbury Winthrop Shaw Pittman LLP.

Represented (engineering): du Trell, Lundin & Rackley Inc.

Personnel:

William Fanshawe, General Manager.

Russell Lucas, Operations Manager.

Billy Robbins, General Sales Manager.

Greg Sodana, National Sales Manager.

Dennis Winters, Chief Engineer.

David Hackney, Chief Financial Officer.

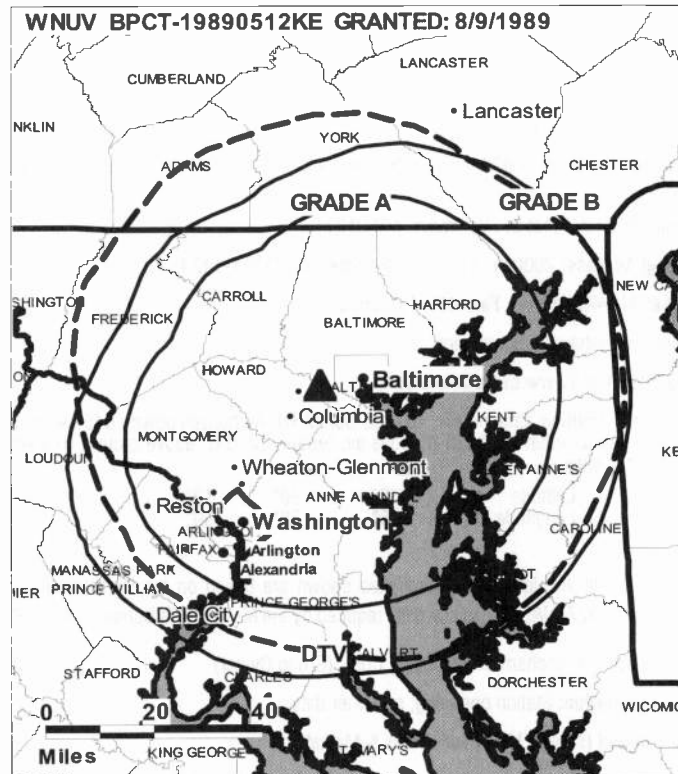
Bill Murphy, Business Manager.

Mary Press, Program Director.

Pete Ferraro, Promotion Director.

Dwight Weems, Production Manager.

Wendy Fodel, Research Director.



© 2008 Warren Communications News

Sharon Hennegan, Traffic Manager.

City of License: Baltimore. **Station DMA:** Baltimore, MD. **Rank:** 24.

Circulation © 2007 Nielsen. Coverage based on Nielsen study.

GrandTotal	Cable TV Households	Non-cable TV Households	Total TV Households
Estimated Station Totals *	760,580	632,770	1,393,350
Average Weekly Circulation (2007)	190,953	122,295	313,248
Average Daily Circulation (2007)			97,169
Station DMA Total	Cable TV Households	Non-cable TV Households	Total TV Households
Estimated Station Totals *	755,160	327,100	1,082,260
Average Weekly Circulation (2007)	190,495	99,549	290,044
Average Daily Circulation (2007)			94,664
Other DMA Total	Cable TV Households	Non-cable TV Households	Total TV Households
Estimated Station Totals *	5,420	305,670	311,090
Average Weekly Circulation (2007)	458	22,746	23,204
Average Daily Circulation (2007)			2,505

*Estimated station totals are sums of the Nielsen TV and Cable TV household estimates for each county in which the station registers viewing of more than 5% as per the Nielsen Survey Methods.

WNUV-DT

Ch. 40

Network Service: CW.

Licensee: Baltimore (WNUV-TV) Licensee Inc., 2000 W. 41st St., Baltimore, MD 21211.

Studio: 2000 W. 41st St., Baltimore, MD 21211.

Mailing Address: 2000 W. 41st St., Baltimore, MD 21211-1420.

Phone: 410-467-8854. **Fax:** 410-467-5090.

E-mail: wfanshaw@sbgnet.com

Web Site: <http://www.cwbaltimore.com/>

Technical Facilities: Channel No. 40 (626-632 MHz). Authorized power: 845-kw max. visual, aural. Antenna: 1223-ft above av. terrain, 1230-ft. above ground, 1499-ft. above sea level.

Latitude	39°	20'	10"
Longitude	76°	38'	59"

Note: Latitude and longitude coordinates shown are based on the North American Datum of 1927 (NAD 27) as currently required by the Mass Media Bureau of the FCC.

Ownership: Cunningham Broadcasting Corp. (Group Owner).

Began Operation: Station operating; no on-air date

Represented (sales): Millennium Sales & Marketing.

Personnel:

William Fanshawe, General Manager.

Russell Lucas, Operations Manager.

Billy Robbins, General Sales Manager.

Greg Sodana, National Sales Manager.

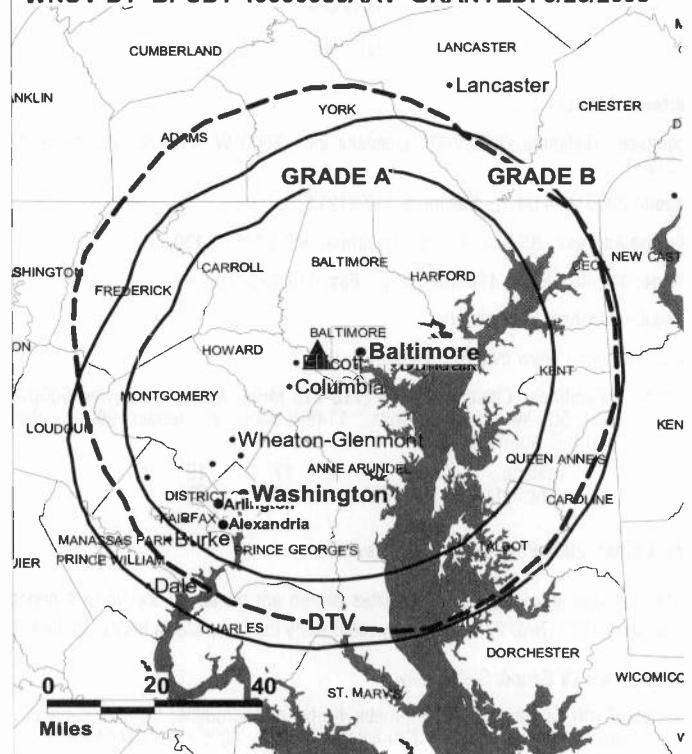
Dennis Winters, Chief Engineer.

David Hackney, Chief Financial Officer.

Bill Murphy, Business Manager.

Mary Press, Program Director.

WNUV-DT BPCDT-19990930AAV GRANTED: 5/28/2003



© 2008 Warren Communications News

Pete Ferraro, Promotion Director.

Dwight Weems, Production Manager.

Wendy Fodel, Research Director.

Sharon Hennegan, Traffic Manager.

City of License: Baltimore. **Station DMA:** Baltimore, MD. **Rank:** 24.

Nielsen Data: Not available.

WUTB
Ch. 24

Network Service: MNT.

Licensee: Fox Television Stations Inc., 5151 Wisconsin Ave. NW, c/o Molly Pauker, Washington, DC 20016.

Studio: 4820 Seton Dr., Suite LMN, Baltimore, MD 21215.

Mailing Address: 4820 Seton Dr., Suite LMN, Baltimore, MD 21215.

Phone: 410-358-2400. **Fax:** 410-764-7232.

Web Site: <http://www.wutb.com>

Technical Facilities: Channel No. 24 (530-536 MHz). Authorized power: 1180-kw max. visual, 118-kw aural. Antenna: 1073-ft above av. terrain, 900-ft. above ground, 1405-ft. above sea level.

Latitude	39°	17'	15"
Longitude	76°	45'	38"

Transmitter: 2038 Powers Lane, Catonsville.

Note: Latitude and longitude coordinates shown are based on the North American Datum of 1927 (NAD 27) as currently required by the Mass Media Bureau of the FCC.

Satellite Earth Stations: Transmitter Harris; M/A-Com, 3-meter C-band; Weather-scan, 3.9-meter C-band; M/A-Com, DX Engineering receivers.

Ownership: Fox Television Holdings Inc. (Group Owner).

Began Operation: December 24, 1985. Sale to Silver King Communications by Sam Moore, et al., approved by FCC November 6, 1986 (Television Digest, Vol. 26:33, 45). Sale to United Television Inc. by Silver King Communications approved by FCC January 15, 1998. Sale to present owner by United Television Inc. approved by FCC July 23, 2001 (Vol. 40:34; 41:31).

Represented (legal): Skadden, Arps, Slate, Meagher & Flom LLP.

Personnel:

Alan Sawyer, Vice President & General Manager.

Shirley Pridgeon, Local Sales Manager.

Brock Abernathy, National Sales Manager.

Duane A. Myers, Chief Engineer.

Kathy Dugan, Vice President of Finance.

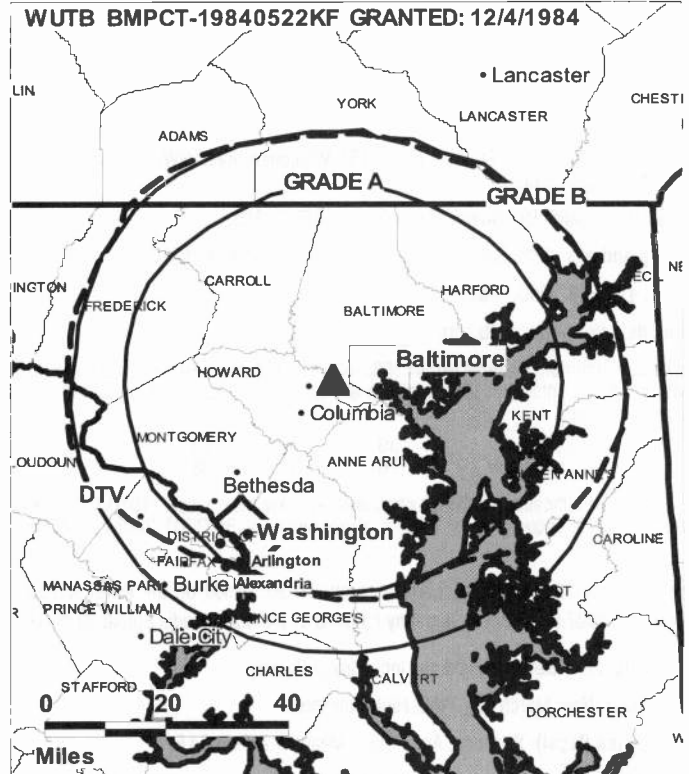
Dan Carlin, Program Director.

Michael O'Toole, Vice President of Creative Affairs.

Bonnie McCausey, Production & Community Affairs Director.

Eduardo Zuniga, Traffic Manager.

City of License: Baltimore. **Station DMA:** Baltimore, MD. **Rank:** 24.



© 2008 Warren Communications News

Circulation © 2007 Nielsen. Coverage based on Nielsen study.

GrandTotal	Cable TV Households	Non-cable TV Households	Total TV Households
Estimated Station Totals *	778,680	491,660	1,270,340
Average Weekly Circulation (2007)	139,634	94,445	234,079
Average Daily Circulation (2007)			79,407
Station DMA Total	Cable TV Households	Non-cable TV Households	Total TV Households
Estimated Station Totals *	770,190	327,100	1,097,290
Average Weekly Circulation (2007)	138,454	82,659	221,113
Average Daily Circulation (2007)			77,419
Other DMA Total	Cable TV Households	Non-cable TV Households	Total TV Households
Estimated Station Totals *	8,490	164,560	173,050
Average Weekly Circulation (2007)	1,180	11,786	12,966
Average Daily Circulation (2007)			1,988

*Estimated station totals are sums of the Nielsen TV and Cable TV household estimates for each county in which the station registers viewing of more than 5% as per the Nielsen Survey Methods.

WUTB-DT

Ch. 41

Network Service: MNT.

Grantee: Fox Television Stations Inc., 5151 Wisconsin Ave. NW, c/o Molly Pauker, Washington, DC 20016.

Studio: 4820 Seton Dr., Suite LMN, Baltimore, MD 21215.

Mailing Address: 4820 Seton Dr., Suite LMN, Baltimore, MD 21215.

Phone: 410-358-2400. **Fax:** 410-764-7232.

Web Site: <http://www.wutb.com>

Technical Facilities: Channel No. 41 (632-638 MHz). Authorized power: 200-kw max. visual, aural. Antenna: 1027-ft above av. terrain, 850-ft. above ground, 1359-ft. above sea level.

Latitude	39°	17'	15"
Longitude	76°	45'	38"

Requests modification of CP for change to 220-kw max. visual, 1010-ft above av. terrain, 823-ft. above ground, 1332-ft. above sea level; BMPCDT-20051118ADM.

Note: Latitude and longitude coordinates shown are based on the North American Datum of 1927 (NAD 27) as currently required by the Mass Media Bureau of the FCC.

Ownership: Fox Television Holdings Inc. (Group Owner).

Began Operation: March 25, 2002. High Definition.

Represented (legal): Skadden, Arps, Slate, Meagher & Flom LLP.

Personnel:

Alan Sawyer, Vice President & General Manager.

Shirley Pridgeon, Local Sales Manager.

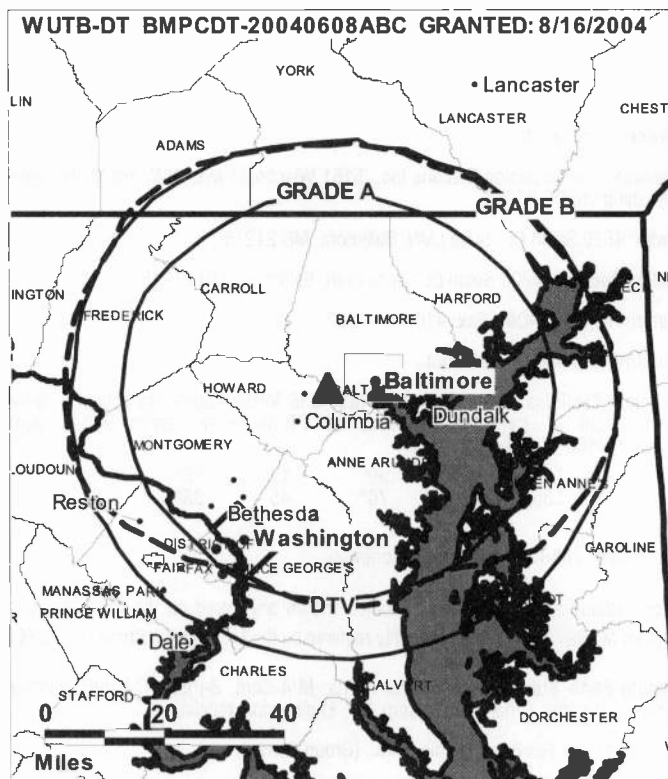
Brock Abernathy, National Sales Manager.

Duane A. Myers, Chief Engineer.

Kathy Dugan, Vice President of Finance.

Dan Carlin, Program Director.

Michael O'Toole, Vice President of Creative Affairs.



© 2008 Warren Communications News

Bonnie McCausey, Production & Community Affairs Director.

Eduardo Zuniga, Traffic Supervisor.

City of License: Baltimore. **Station DMA:** Baltimore, MD. **Rank:** 24.

Nielsen Data: Not available.

WHAG-DT

Ch. 55

Network Service: NBC.

Grantee: Nexstar Finance Inc., 909 Lake Carolyn Pkwy., Suite 1450, Irving, TX 75039.

Studio: 13 E. Washington St., Hagerstown, MD 21740.

Mailing Address: 13 E. Washington St., Hagerstown, MD 21740.

Phone: 301-797-4400. **Fax:** 301-733-1735.

E-mail: nbc25@nbc25.com

Web Site: http://www.nbc25.com

Technical Facilities: Channel No. 55 (716-722 MHz). Authorized power: 1000-kw max. visual, aural. Antenna: 1176-ft above av. terrain, 370-ft. above ground, 1779-ft. above sea level.

Latitude	39°	39'	45"
Longitude	77°	57'	54"

Note: Latitude and longitude coordinates shown are based on the North American Datum of 1927 (NAD 27) as currently required by the Mass Media Bureau of the FCC.

Ownership: Nexstar Broadcasting Group Inc. (Group Owner).

Began Operation: Station operating under Special Temporary Authority at 0.9-kw max. visual; no on-air date.

Represented (legal): Drinker Biddle & Reath LLP.

Represented (sales): Continental Television Sales.

Personnel:

Hugh Breslin III, Vice President, General Manager & General Sales Manager.

Shari Leadman, Local Sales Manager.

Tim Wesolek, National Sales Manager.

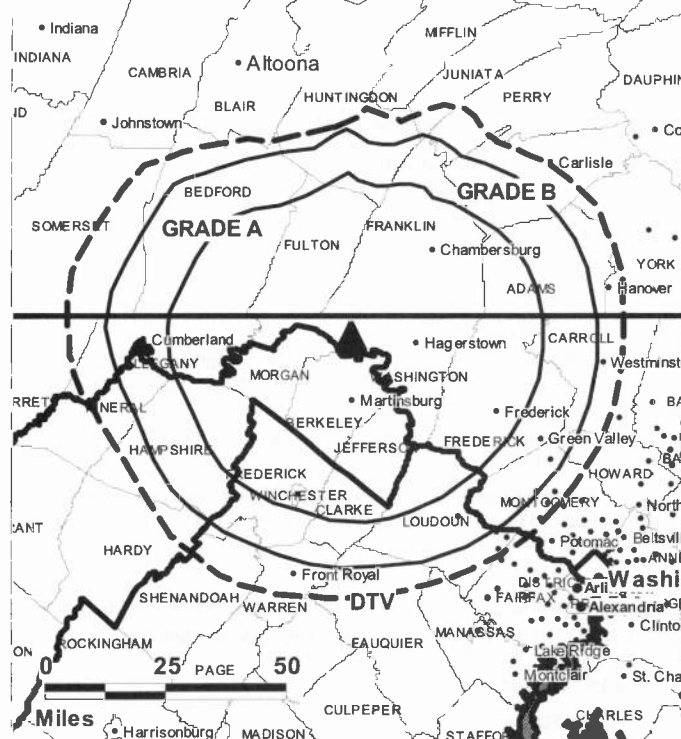
Mark Kraham, News Director.

Phil Kiel, Chief Engineer & Information Systems Director.

Michelle Mong, Business Manager.

Kerri Millay, Promotion Director.

WHAG-DT BMPCDT-20021203ACX GRANTED: 1/9/2004



© 2008 Warren Communications News

Greg Suchanek, Production Manager.

Nancy Van Houten, Traffic Manager.

City of License: Hagerstown. **Station DMA:** Washington, DC (Hagerstown, MD).

Rank: 9.

Nielsen Data: Not available.

WHAG-TV **Ch. 25**

Network Service: NBC.

Licensee: Nexstar Finance Inc., 909 Lake Carolyn Pkwy., Suite 1450, Irving, TX 75039.

Studio: 13 E. Washington St., Hagerstown, MD 21740.

Mailing Address: 13 E. Washington St., Hagerstown, MD 21740.

Phone: 301-797-4400. **Fax:** 301-733-1735.

E-mail: nbc25@nbc25.com

Web Site: http://www.nbc25.com

Technical Facilities: Channel No. 25 (536-542 MHz). Authorized power: 1358-kw max. visual, aural. Antenna: 1230-ft above av. terrain, 427-ft. above ground, 1864-ft. above sea level.

Latitude	39°	39'	35"
Longitude	77°	57'	57"

Holds CP for change to 1350-kw max. visual, 1231-ft above av. terrain, 425-ft. above ground, 1834-ft. above sea level; lat. 39° 39' 45", long. 77° 57' 54", BPCT-20021203ACY.

Note: Latitude and longitude coordinates shown are based on the North American Datum of 1927 (NAD 27) as currently required by the Mass Media Bureau of the FCC.

Multichannel TV Sound: Stereo only.

Satellite Earth Stations: Transmitter Comark; Harris, 3-meter Ku-band; Comtech, 5-meter C-band; Harris, 6.1-meter Ku-band; Pinzone, Harris receivers.

News Services: NBC News Channel, AP.

Ownership: Nexstar Broadcasting Group Inc. (Group Owner).

Began Operation: January 3, 1970. Merger of Quorum Broadcast Holdings Inc. into present owner approved by FCC October 30, 2003. Sale to Quorum Broadcast Holdings Inc. by Great Trails Broadcasting Corp. approved by FCC in 1998 (Television Digest, Vol. 38:46). Sale to Great Trails Broadcasting Corp. by Richard Henson, et al., approved by FCC July 30, 1981 (Vol. 21:6). Transfer of control to Richard Henson, et al., from Alder Communications Corp. approved by FCC September 18, 1972.

Represented (sales): Continental Television Sales.

Represented (legal): Drinker Biddle & Reath LLP.

Represented (engineering): Cohen Dippell & Everist PC.

Personnel:

Hugh Breslin III, Vice President, General Manager & General Sales Manager.

Shari Leadman, Local Sales Manager.

Tim Wesolek, National Sales Manager.

Mark Kraham, News Director.

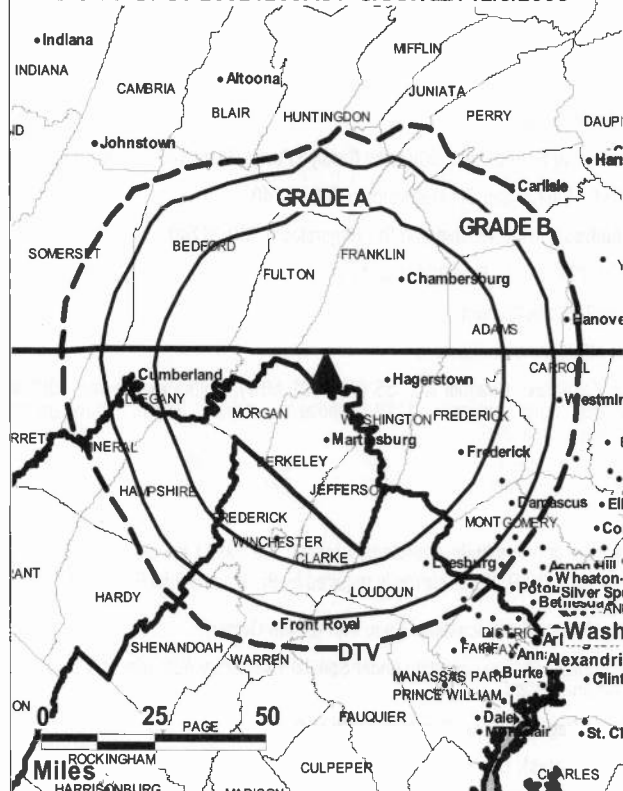
Phil Kiel, Chief Engineer & Information Systems Director.

Michelle Mong, Business Manager.

Kerri Millay, Promotion Director.

Greg Suchanek, Production Manager.

WHAG-TV BPCT-20021203ACY GRANTED: 12/3/2003



© 2008 Warren Communications News

Nancy Van Houten, Traffic Manager.

City of License: Hagerstown. **Station DMA:** Washington, DC (Hagerstown, MD).

Rank: 9.

Circulation © 2007 Nielsen. Coverage based on Nielsen study.

GrandTotal	Cable TV Households	Non-cable TV Households	Total TV Households
Estimated Station Totals *	231,100	55,860	286,960
Average Weekly Circulation (2007)	105,369	19,908	125,277
Average Daily Circulation (2007)			54,691
Station DMA Total	Cable TV Households	Non-cable TV Households	Total TV Households
Estimated Station Totals *	184,960	43,950	228,910
Average Weekly Circulation (2007)	88,554	15,204	103,758
Average Daily Circulation (2007)			44,427
Other DMA Total	Cable TV Households	Non-cable TV Households	Total TV Households
Estimated Station Totals *	46,140	11,910	58,050
Average Weekly Circulation (2007)	16,815	4,704	21,519
Average Daily Circulation (2007)			10,264

*Estimated station totals are sums of the Nielsen TV and Cable TV household estimates for each county in which the station registers viewing of more than 5% as per the Nielsen Survey Methods.

WJAL

Ch. 68

Network Service: IND.

Licensee: Entravision Holdings LLC, 2425 Olympic Blvd., Suite 6000 W, Santa Monica, CA 90404.

Studio: 262 Swamp Fox Rd., Chambersburg, PA 17201.

Mailing Address: PO Box 190, Chambersburg, PA 17201.

Phone: 717-375-4000. **Fax:** 717-375-4052.

E-mail: sullom@wjal.com

Web Site: http://www.wjal.com

Technical Facilities: Channel No. 68 (794-800 MHz). Authorized power: 3910-kw max. visual, aural. Antenna: 1293-ft above av. terrain, 276-ft. above ground, 2277-ft. above sea level.

Latitude	39°	53'	31"
Longitude	77°	58'	02"

Note: Latitude and longitude coordinates shown are based on the North American Datum of 1927 (NAD 27) as currently required by the Mass Media Bureau of the FCC.

Satellite Earth Stations: Transmitter Comark; Winegard, 3-meter KC-band; Paracclipse, 3-meter Ku & C-band; AFC, 3.6-meter Ku-band; Scientific-Atlanta, 5-meter C-band.

Ownership: Entravision Communications Corp. (Group Owner).

Began Operation: May 5, 1987. Sale to present owner by Good Companion Broadcasting Co. Inc. approved by FCC June 20, 2001.

Represented (legal): Leventhal, Senter & Lerman PLLC.

Represented (engineering): E. Harold Munn Jr. & Associates Inc.

Personnel:

Rudy Guernica, General Manager.

Steve Ullom, Station Manager.

Jan Strock, Chief Engineer.

Charles Griffin, Assistant Engineer.

Helen Stansbury, Business Manager.

Karen Colyer, Sales Account Executive.

Sharon Hoopengardner, Traffic Manager.

City of License: Hagerstown. **Station DMA:** Washington, DC (Hagerstown, MD).

Rank: 9.

WJAL BMPCT-19871023KG GRANTED: BMPCT-19871023P



© 2008 Warren Communications News

Circulation © 2007 Nielsen. Coverage based on Nielsen study.

GrandTotal	Cable TV Households	Non-cable TV Households	Total TV Households
Estimated Station Totals *	245,710	15,790	261,500
Average Weekly Circulation (2007)	32,840	4,481	37,321
Average Daily Circulation (2007)			6,081
Station DMA Total	Cable TV Households	Non-cable TV Households	Total TV Households
Estimated Station Totals *	182,890	3,880	186,770
Average Weekly Circulation (2007)	27,165	3,314	30,479
Average Daily Circulation (2007)			4,938
Other DMA Total	Cable TV Households	Non-cable TV Households	Total TV Households
Estimated Station Totals *	62,820	11,910	74,730
Average Weekly Circulation (2007)	5,675	1,167	6,842
Average Daily Circulation (2007)			1,143

*Estimated station totals are sums of the Nielsen TV and Cable TV household estimates for each county in which the station registers viewing of more than 5% as per the Nielsen Survey Methods.

WJAL-DT

Ch. 16

Network Service: IND.

Licensee: Entravision Holdings LLC, 2425 Olympic Blvd., Suite 6000 W, Santa Monica, CA 90404.

Studio: 262 Swampfox Rd., Chambersburg, PA 17201.

Mailing Address: PO Box 190, Chambersburg, PA 17201.

Phone: 717-375-4000. **Fax:** 717-375-4052.

E-mail: sullom@wjal.com

Web Site: http://www.wjal.com

Technical Facilities: Channel No. 16 (482-488 MHz). Authorized power: 50-kw max. visual, aural. Antenna: 1247-ft above av. terrain, 217-ft. above ground, 2228-ft. above sea level.

Latitude	39°	53'	25"
Longitude	77°	58'	04"

Note: Latitude and longitude coordinates shown are based on the North American Datum of 1927 (NAD 27) as currently required by the Mass Media Bureau of the FCC.

Ownership: Entravision Communications Corp. (Group Owner).

Began Operation: November 5, 2005.

Personnel:

Rudy Guernica, General Manager.

Steve Ullom, Station Manager.

Jan Strock, Chief Engineer.

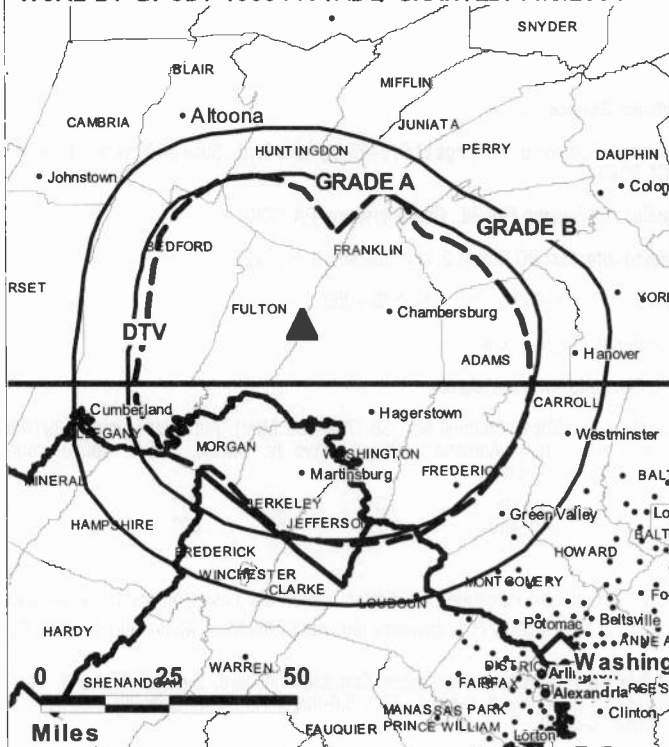
Karen Coyler, Sales Account Executive.

Charles Griffin, Assistant Engineer.

Helen Stansbury, Business Manager.

Sharon Hoopengardner, Traffic Manager.

WJAL-DT BPCDT-19991101ADQ GRANTED: 11/5/2004



© 2008 Warren Communications News

City of License: Hagerstown. **Station DMA:** Washington, DC (Hagerstown, MD).

Rank: 9.

Nielsen Data: Not available.

WBOC-DT
Ch. 21

Network Service: CBS.

Licensee: WBOC Inc., 1729 N. Salisbury Blvd., Salisbury, MD 21801.

Studio: 1729 N. Salisbury Blvd., Salisbury, MD 21801.

Mailing Address: 1729 N. Salisbury Blvd., Salisbury, MD 21801.

Phone: 410-749-1111. **Fax:** 410-749-2361.

E-mail: wboc@wboc.com

Web Site: http://www.wboc.com

Technical Facilities: Channel No. 21 (512-518 MHz). Authorized power: 635-kw max. visual, aural. Antenna: 915-ft above av. terrain, 899-ft. above ground, 945-ft. above sea level.

Latitude	38°	30'	17"
Longitude	75°	38'	37"

Note: Latitude and longitude coordinates shown are based on the North American Datum of 1927 (NAD 27) as currently required by the Mass Media Bureau of the FCC.

Ownership: Draper Holdings Business Trust (Group Owner).

Began Operation: November 14, 2001. High Definition.

Represented (sales): Continental Television Sales.

Represented (legal): Covington & Burling.

Represented (engineering): D. L. Markley & Associates Inc.

Personnel:

Rick Jordan, General Manager.

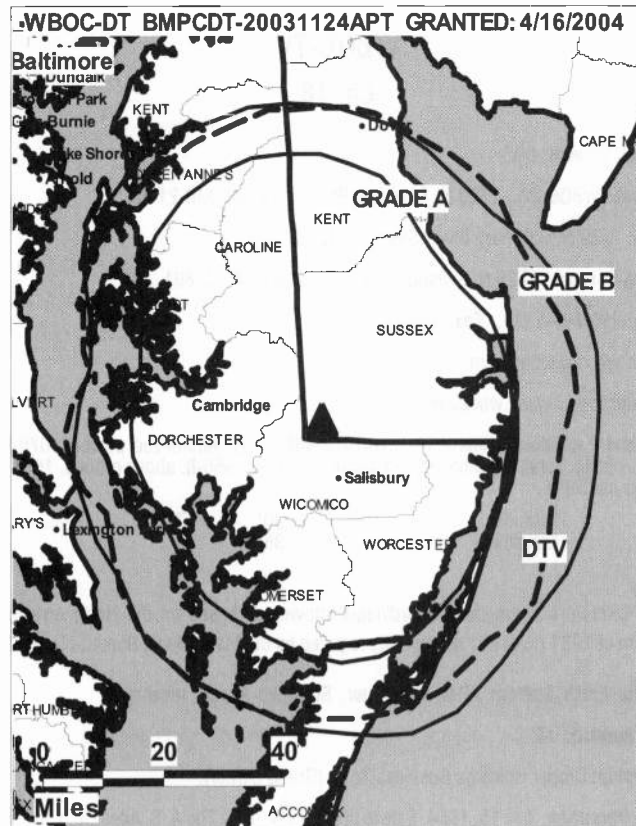
Bill Hahn, General Sales Manager.

John Dearing, News Director.

Dan Panichella, Chief Engineer.

Jennifer Furbay, Business Manager & Community Affairs Director.

Betty Ann Dailey, Programming Coordinator.



© 2008 Warren Communications News

Tara Zaiser, Promotion Director.

Denise Waller, Creative Services & Traffic Manager.

Greg Gay, Information Technologies Director.

City of License: Salisbury. **Station DMA:** Salisbury, MD. **Rank:** 147.

Nielsen Data: Not available.

WBOC-TV

Ch. 16

Network Service: CBS.

Licensee: WBOC Inc., 1729 N. Salisbury Blvd., Salisbury, MD 21801.

Studio: 1729 N. Salisbury Blvd., Salisbury, MD 21801.

Mailing Address: 1729 N. Salisbury Blvd., Salisbury, MD 21801.

Phone: 410-749-1111. **Fax:** 410-749-2361.

E-mail: wboc@wboc.com

Web Site: http://www.wboc.com

Technical Facilities: Channel No. 16 (482-488 MHz). Authorized power: 4070-kw max. visual, aural. Antenna: 991-ft above av. terrain, 968-ft. above ground, 1014-ft. above sea level.

Latitude	38°	30'	17"
Longitude	75°	38'	37"

Note: Latitude and longitude coordinates shown are based on the North American Datum of 1927 (NAD 27) as currently required by the Mass Media Bureau of the FCC.

Satellite Earth Station: ADM, 6.8-meter; Scientific-Atlanta receivers.

News Service: AP.

Ownership: Draper Holdings Business Trust (Group Owner).

Began Operation: July 15, 1954. Sale to present owner by The A. S. Abell Co. approved by FCC September 5, 1980.

Represented (sales): Continental Television Sales.

Represented (legal): Covington & Burling.

Personnel:

Rick Jordan, General Manager.

Bill Hahn, General Sales Manager.

John Dearing, News Director.

Dan Panichella, Chief Engineer.

Jennifer Furbay, Business Manager & Community Affairs Director.

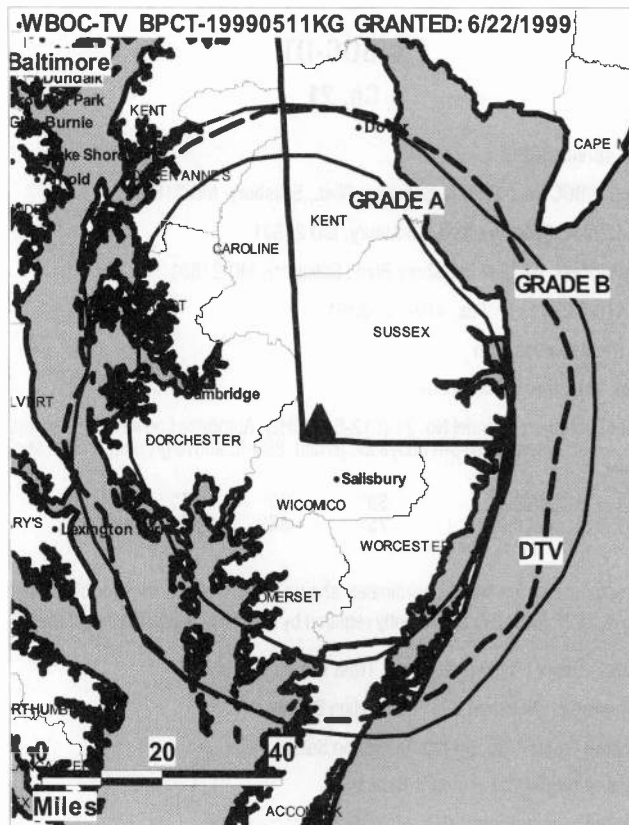
Betty Ann Dailey, Programming Coordinator.

Tara Zaiser, Promotion Director.

Denise Waller, Creative Services & Traffic Manager.

Greg Gay, Information Technologies Director.

City of License: Salisbury. **Station DMA:** Salisbury, MD. **Rank:** 147.



© 2008 Warren Communications News

Circulation © 2007 Nielsen. Coverage based on Nielsen study.

GrandTotal	Cable TV Households	Non-cable TV Households	Total TV Households
Estimated Station Totals *	175,330	84,280	259,610
Average Weekly Circulation (2007)	117,007	26,672	143,679
Average Daily Circulation (2007)			86,515
Station DMA Total	Cable TV Households	Non-cable TV Households	Total TV Households
Estimated Station Totals *	112,670	38,120	150,790
Average Weekly Circulation (2007)	84,623	19,620	104,243
Average Daily Circulation (2007)			66,314
Other DMA Total	Cable TV Households	Non-cable TV Households	Total TV Households
Estimated Station Totals *	62,660	46,160	108,820
Average Weekly Circulation (2007)	32,384	7,052	39,436
Average Daily Circulation (2007)			20,201

*Estimated station totals are sums of the Nielsen TV and Cable TV household estimates for each county in which the station registers viewing of more than 5% as per the Nielsen Survey Methods.

WMDT

Ch. 47

Network Service: ABC.

Licensee: Delmarva Broadcast Service LLC, 222 Pasadena Place, Orlando, FL 32803.

Studio: 202 Downtown Plaza, Salisbury, MD 21801.

Mailing Address: PO Box 4009, Salisbury, MD 21803-4009.

Phone: 410-742-4747. **Fax:** 410-742-5767.

E-mail: kathleen_mclain@wmdt.com

Web Site: http://www.wmdt.com

Technical Facilities: Channel No. 47 (668-674 MHz). Authorized power: 2190-kw visual, aural. Antenna: 997-ft above av. terrain, 1001-ft. above ground, 1024-ft. above sea level.

Latitude	38°	30'	06.5"
Longitude	75°	44'	07.0"

Note: Latitude and longitude coordinates shown are based on the North American Datum of 1927 (NAD 27) as currently required by the Mass Media Bureau of the FCC.

Multichannel TV Sound: Stereo only.

Satellite Earth Stations: Transmitter Townsend; Paraclipse, 3-meter Ku & C-band; Andrew, 4.5-meter C-band; ADM, 6-meter C-band; Standard Agile Omni, Tandberg receivers.

News Services: , AP, ABC NewsOne.

Ownership: Delmarva Broadcast Service LLC (Group Owner).

Began Operation: April 11, 1980. Sale to present owner by Fulton P. Jeffers, Receiver approved by FCC May 5, 1982.

Represented (legal): Fletcher, Heald & Hildreth PLC.

Represented (sales): Millennium Sales & Marketing.

Personnel:

Kathleen G. McLain, General Manager.

Phil Bankert, Sales Manager.

Dawn Mitchell, News Director.

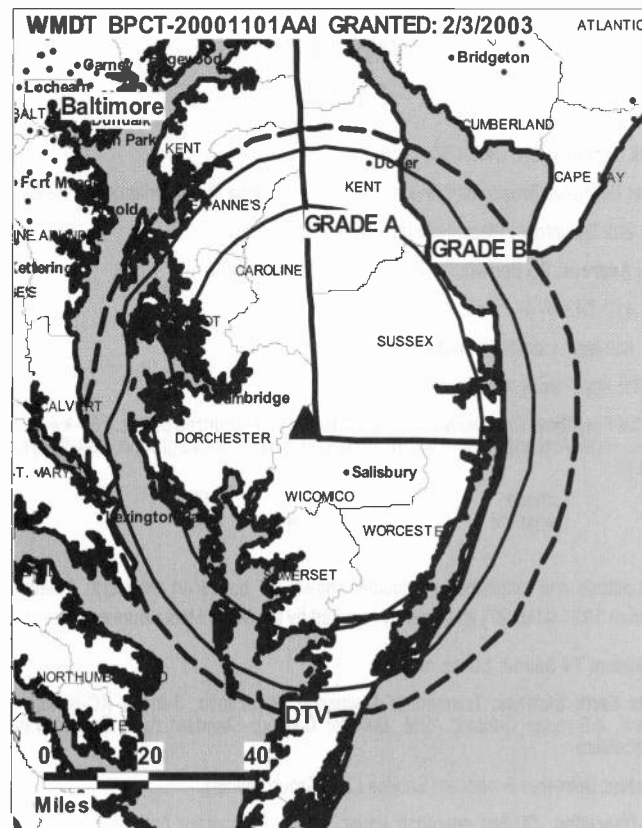
William Hactor, Chief Engineer.

Terry Bullock, Business Manager.

Dorethia Carroll, Program Director.

Don Gaul, Creative Services Director.

City of License: Salisbury. **Station DMA:** Salisbury, MD. **Rank:** 147.



© 2008 Warren Communications News

Circulation © 2007 Nielsen. Coverage based on Nielsen study.

GrandTotal	Cable TV Households	Non-cable TV Households	Total TV Households
Estimated Station Totals *	165,600	38,120	203,720
Average Weekly Circulation (2007)	80,959	9,795	90,754
Average Daily Circulation (2007)			32,466
Station DMA Total	Cable TV Households	Non-cable TV Households	Total TV Households
Estimated Station Totals *	112,670	38,120	150,790
Average Weekly Circulation (2007)	61,289	9,795	71,084
Average Daily Circulation (2007)			29,036
Other DMA Total	Cable TV Households	Non-cable TV Households	Total TV Households
Estimated Station Totals *	52,930	0	52,930
Average Weekly Circulation (2007)	19,670	0	19,670
Average Daily Circulation (2007)			3,430

*Estimated station totals are sums of the Nielsen TV and Cable TV household estimates for each county in which the station registers viewing of more than 5% as per the Nielsen Survey Methods.

WMDT-DT

Ch. 53

Network Service: FOX, CW, ABC.

Grantee: Delmarva Broadcast Service LLC, 222 Pasadena Place, Orlando, FL 32803.

Studio: 202 Downtown Plaza, Salisbury, MD 21801.

Mailing Address: PO Box 4009, Salisbury, MD 21803-4009.

Phone: 410-742-4747. **Fax:** 410-742-5767.

E-mail: kathleen_mclain@wmdt.com

Web Site: http://www.wmdt.com

Technical Facilities: Channel No. 53 (704-710 MHz). Authorized power: 250-kw max. visual, aural. Antenna: 958-ft above av. terrain, 961-ft. above ground, 984-ft. above sea level.

Latitude	38°	30'	06"
Longitude	75°	44'	00"

Note: Latitude and longitude coordinates shown are based on the North American Datum of 1927 (NAD 27) as currently required by the Mass Media Bureau of the FCC.

Multichannel TV Sound: Stereo only.

Satellite Earth Stations: Transmitter Townsend; Paraclipse, 3-meter KC-band; Andrew, 4.5-meter C-band; ADM, 6-meter C-band; Standard Agile Omni, Avante receivers.

Ownership: Delmarva Broadcast Service LLC (Group Owner).

Began Operation: Station operating under Special Temporary Authority at 25.1-kw max. visual; no on-air date.

Represented (legal): Fletcher, Heald & Hildreth PLC.

Represented (sales): Millennium Sales & Marketing.

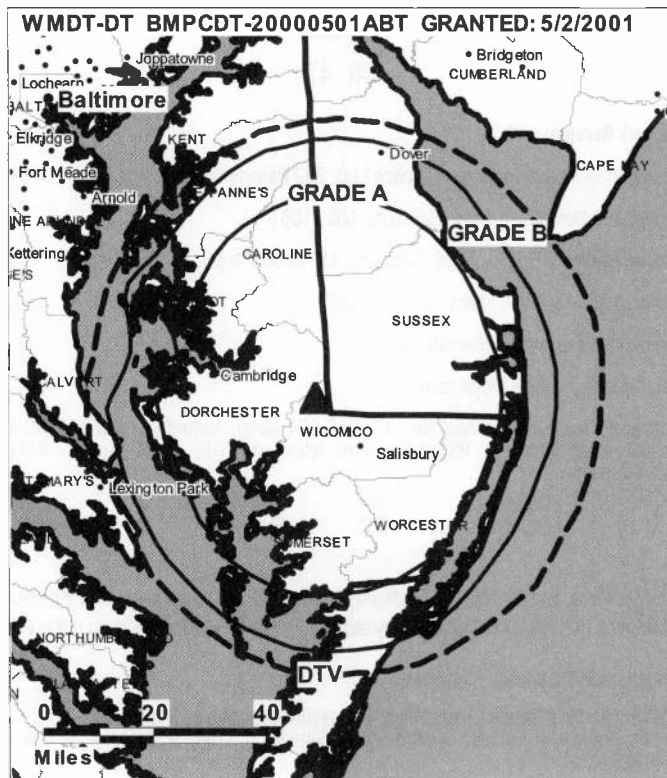
Personnel:

Kathleen G. McLain, General Manager.

Phil Bankert, Sales Manager.

Dawn Mitchell, News Director.

William Hocht, Chief Engineer.



© 2008 Warren Communications News

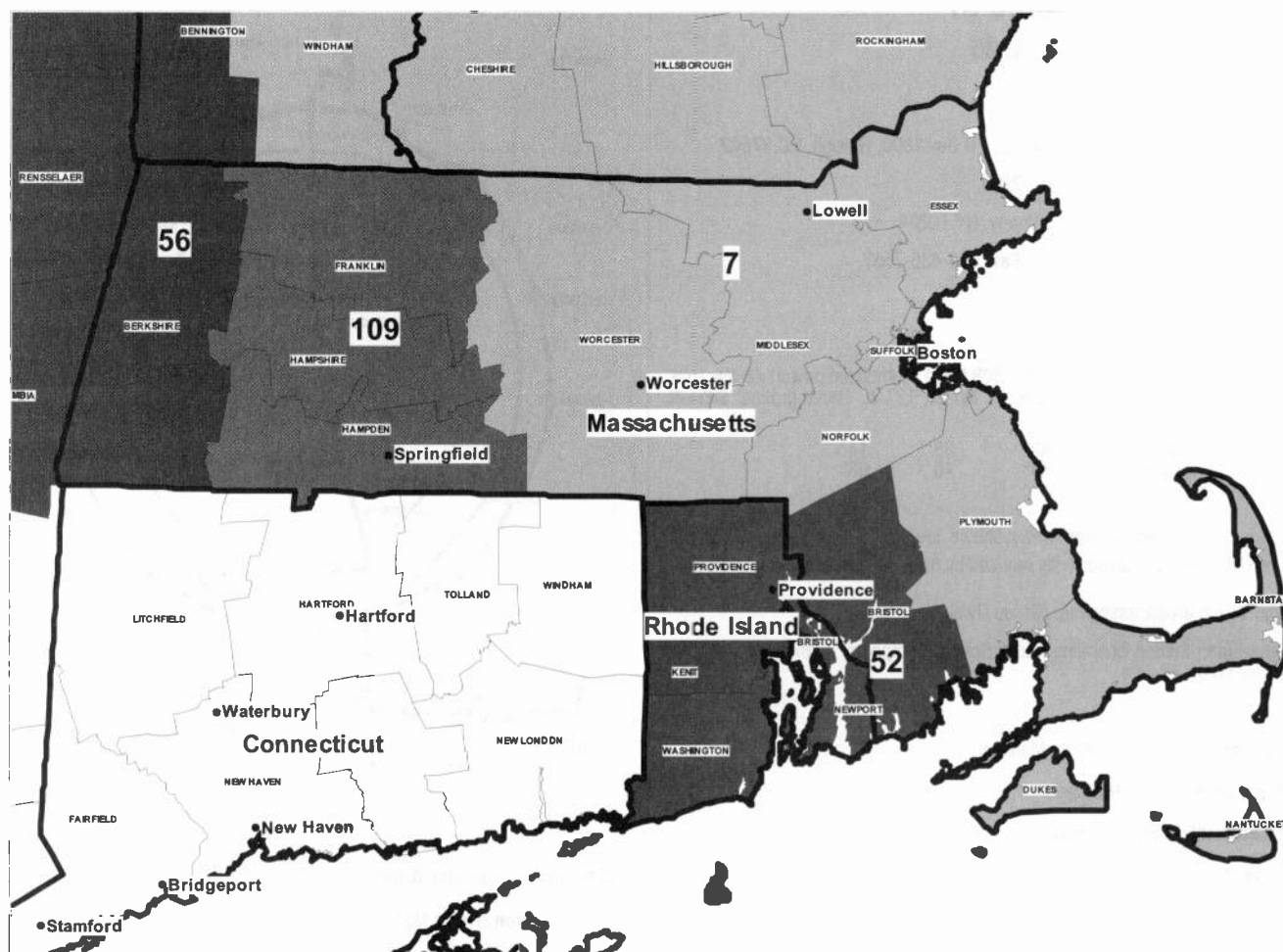
Terry Bullock, Business Manager.

Dorethia Carroll, Program Director.

Don Gaul, Creative Services Director.

City of License: Salisbury. **Station DMA:** Salisbury, MD. **Rank:** 147.

Nielsen Data: Not available.



© 2008 Warren Communications News

MARKET	NIelsen DMA TV HOUSEHOLDS	RANK	MARKET AREA COMMERCIAL STATIONS
Boston, MA-Manchester, NH.....	2,393,960	7	WBXP (68); WBXP-DT (32); WBZ-DT (30); WBZ-TV (4); WCVB-DT (20); WCVB-TV (5); WDPX (58); WDPX-DT (40); WFXT (25); WFXT-DT (31); WHDH-DT (42); WHDH-TV (7); WLVI-DT (41); WLVI-TV (56); WMFP (62); WMFP-DT (18); WMUR-DT (59); WMUR-TV (9); WNEU (60); WNEU-DT (34); WPXG (21); WPXG-DT (33); WSBK-DT (39); WSBK-TV (38); WUNI (27); WUNI-DT (29); WUTF-DT (23); WUTF-TV (66); WWDP (46); WWDP-DT (52); WZMY-DT (35); WZMY-TV (50)
Providence, RI-New Bedford, MA	626,800	52	WJAR (10); WJAR-DT (51); WLNE-DT (49); WLNE-TV (6); WLWC (28); WLWC-DT (22); WNAC-DT (54); WNAC-TV (64); WPRI-DT (13); WPRI-TV (12); WPXQ (69); WPXQ-DT (17)
Albany-Schenectady-Troy, NY.....	553,790	56	WCDC-DT (36); WCDC-TV (19); WCWN (45); WCWN-DT (43); WNYA (51); WNYT (13); WNYT-DT (12); WRGB (6); WRGB-DT (39); WTEN (10); WTEN-DT (26); WXXA-DT (7); WXXA-TV (23); WYPX-DT (50)
Springfield-Holyoke, MA	263,520	109	WGGB-DT (55); WGGB-TV (40); WWLP (22); WWLP-DT (11)

**Massachusetts *Digital* Station Totals as of
October 1, 2007**

	VHF	UHF	TOTAL
Commercial Television	1	16	17
Educational Television	0	4	4
	1	20	21

**Massachusetts Analog Station Totals as of
October 1, 2007**

	VHF	UHF	TOTAL
Commercial Television	4	14	18
Educational Television	1	3	4
	5	17	22

WCDC-DT
Ch. 36

Network Service: ABC.

Grantee: Young Broadcasting of Albany Inc., PO Box 1800, Raleigh, NC 27602.

Studio: 341 Northern Blvd., Albany, NY 12204.

Mailing Address: 341 Northern Blvd., Albany, NY 12204.

Phone: 518-436-4822; 413-746-5326. **Fax:** 518-436-7557.

E-mail: news@wten.com

Web Site: http://www.wten.com

Technical Facilities: Channel No. 36 (602-608 MHz). Authorized power: 48-kw max. visual, aural. Antenna: 2070-ft above av. terrain, 177-ft. above ground, 3615-ft. above sea level.

Latitude	42°	38'	14"
Longitude	73°	10'	08"

Note: Latitude and longitude coordinates shown are based on the North American Datum of 1927 (NAD 27) as currently required by the Mass Media Bureau of the FCC.

Ownership: Young Broadcasting Inc. (Group Owner).

Began Operation: Station operating under Special Temporary Authority at 16.2-kw max. visual; no on-air date

Personnel:

Rene Laspina, President & General Manager.

Vera Hope, General Sales Manager.

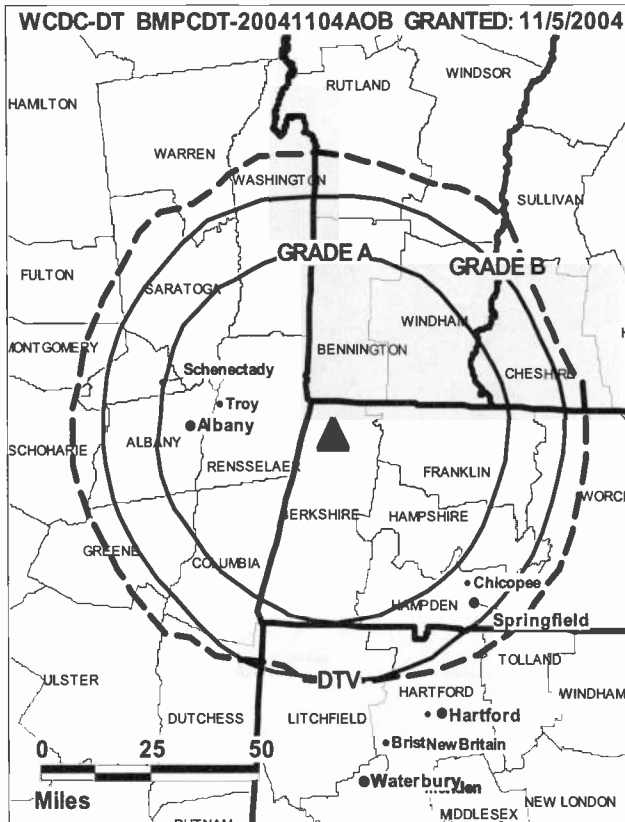
Mike Bruno, National Sales Manager.

Bob Puglisi, News Director.

Skeeter Lansing, Chief Engineer.

Connie Scott, Business Manager.

Terry Kowalski, Marketing & Promotions Director.



© 2008 Warren Communications News

Lynn Riley, Production Manager.

Jane Robinson, Traffic Manager.

City of License: Adams. **Station DMA:** Albany-Schenectady-Troy, NY. **Rank:** 56.

Nielsen Data: Not available.

WCDC-TV
(formerly WCDC)
Ch. 19
(Satellite of WTEN, Albany)

Network Service: ABC.

Licensee: Young Broadcasting of Albany Inc., PO Box 1800, c/o Brooks, Pierce et al., Raleigh, NC 27602.

Studio: 341 Northern Blvd., Albany, NY 12204.

Mailing Address: 341 Northern Blvd., Albany, NY 12204.

Phone: 518-436-4822; 413-743-5326. **Fax:** 518-437-7557.

E-mail: news@wten.com

Web Site: http://www.wten.com

Technical Facilities: Channel No. 19 (500-506 MHz). Authorized power: 220-kw visual, 20-kw aural. Antenna: 2090-ft above av. terrain, 248-ft. above ground, 3688-ft. above sea level.

Latitude	42°	38'	14"
Longitude	73°	10'	07"

Transmitter: Mount Greylock, Adams.

Note: Latitude and longitude coordinates shown are based on the North American Datum of 1927 (NAD 27) as currently required by the Mass Media Bureau of the FCC.

News Services: UPI, AP.

Ownership: Young Broadcasting Inc. (Group Owner).

Began Operation: February 5, 1954.

Represented (sales): Adam Young Inc.

Represented (legal): Wiley Rein.

Represented (engineering): Smith & Fisher.

Personnel:

Rene Laspina, President & General Manager.

Vera Hope, General Sales Manager.

Mike Bruno, National Sales Manager.

Bob Puglisi, News Director.

Skeeter Lansing, Chief Engineer.

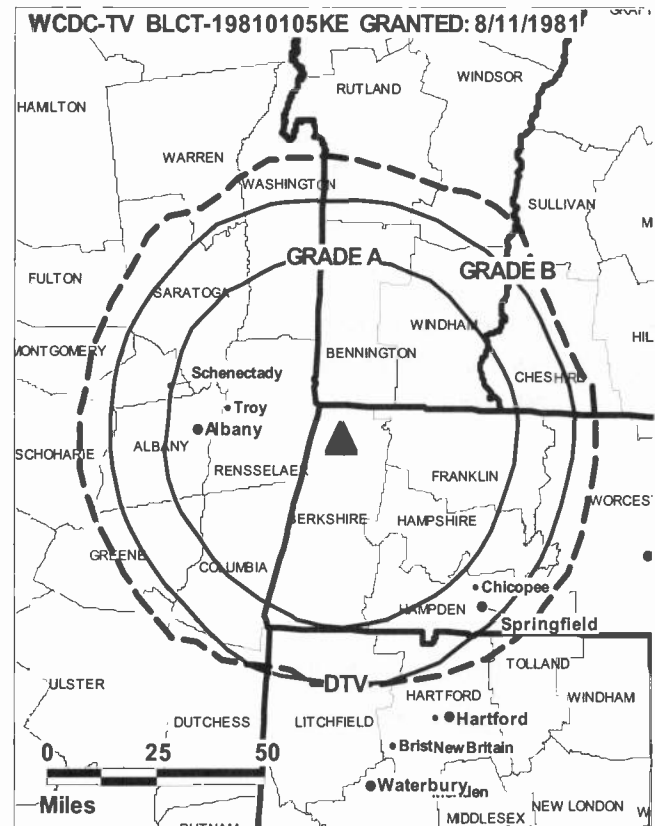
Connie Scott, Business Manager.

Terry Kowalski, Marketing & Promotion Director.

Lynn Riley, Production Manager.

Jane Robinson, Traffic Manager.

City of License: Adams. **Station DMA:** Albany-Schenectady-Troy, NY. **Rank:** 56.



© 2008 Warren Communications News

Circulation © 2007 Nielsen. Coverage based on Nielsen study.

GrandTotal	Cable TV Households	Non-cable TV Households	Total TV Households
Estimated Station Totals *	67,280	19,810	87,090
Average Weekly Circulation (2007)	13,146	1,875	15,021
Average Daily Circulation (2007)			5,821
Station DMA Total	Cable TV Households	Non-cable TV Households	Total TV Households
Estimated Station Totals *	42,790	19,810	62,600
Average Weekly Circulation (2007)	7,916	1,875	9,791
Average Daily Circulation (2007)			4,574
Other DMA Total	Cable TV Households	Non-cable TV Households	Total TV Households
Estimated Station Totals *	24,490	0	24,490
Average Weekly Circulation (2007)	5,230	0	5,230
Average Daily Circulation (2007)			1,247

*Estimated station totals are sums of the Nielsen TV and Cable TV household estimates for each county in which the station registers viewing of more than 5% as per the Nielsen Survey Methods.

WBPX

Ch. 68

(Operates satellites WPXG, Concord; WDPX, Vineyard Haven)

Network Service: ION.

Licensee: Paxson Boston-68 License Inc., 601 Clearwater Park Rd., West Palm Beach, FL 33401-6233.

Studio: 1120 Soldiers Field Rd., Boston, MA 02134.

Mailing Address: 1120 Soldiers Field Rd., Boston, MA 02134.

Phone: 617-787-6868. **Fax:** 617-787-4114.

E-mail: robertgilbert@ionmedia.tv

Web Site: http://www.ionline.tv

Technical Facilities: Channel No. 68 (794-800 MHz). Authorized power: 1350-kw max. visual, 135-kw aural. Antenna: 770-ft above av. terrain, 836-ft. above ground, 846-ft. above sea level.

Latitude	42°	20'	50"
Longitude	71°	04'	59"

Transmitter: Prudential Center, 800 Boylston St.

Note: Latitude and longitude coordinates shown are based on the North American Datum of 1927 (NAD 27) as currently required by the Mass Media Bureau of the FCC.

Satellite Earth Stations: Transmitter Comark; Vertex, 1.5-meter C-band; Ver-tex, 3.5-meter Ku-band; Andrew, 4.5-meter Ku & C-band; M/A-Com, Andrew receivers.

Ownership: ION Media Networks Inc. (Group Owner).

Began Operation: January 3, 1979. Sale to Monitor Television by Arlington Broadcast Group approved by FCC October 6, 1986 (Television Digest, Vol. 26:23). Sale to Arlington approved by FCC March 22, 1982. Sale to Boston U. Communications by Monitor Television approved by FCC September 3, 1993 (Vol. 33:26). Sale to DP Media, who then immediately sold to present owner, approved by FCC May 2, 2000 (Vol. 39:48). Transfer to CIG Media LLC pending.

Represented (legal): Dow Lohnes PLLC.

Personnel:

Robert P. Gilbert, Vice President, General Manager & Sales Manager.

Paul Strieby, Chief Engineer.

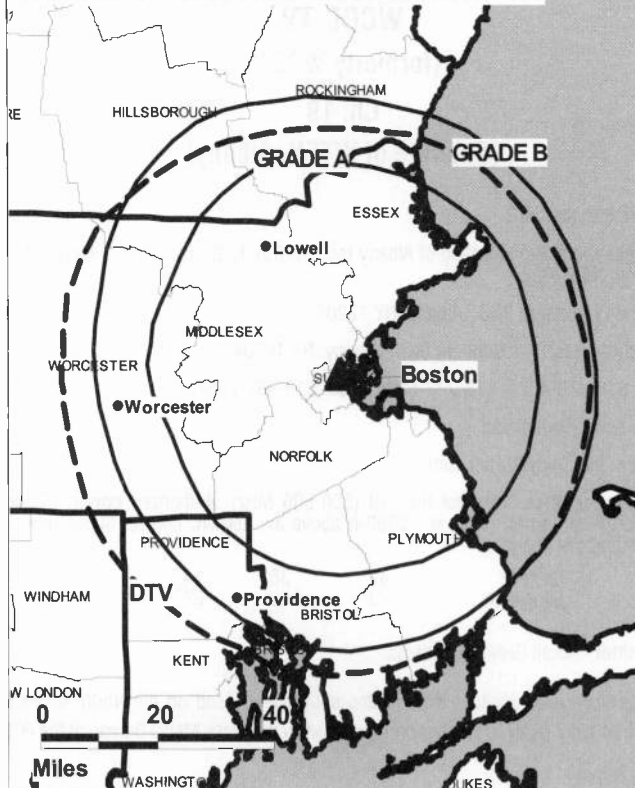
Bill Maraglia, Business Manager.

Jennie DiBartolomeo, Promotion Director.

April Killen, Production Manager & Public Affairs Director.

Dianne McLaughlin, Traffic Manager.

WBPX BPCT-19900418KF GRANTED: 10/19/1990



© 2008 Warren Communications News

City of License: Boston. **Station DMA:** Boston, MA-Manchester, NH. **Rank:** 7.

Circulation © 2007 Nielsen. Coverage based on Nielsen study.

GrandTotal	Cable TV Households	Non-cable TV Households	Total TV Households
Estimated Station Totals *	1,631,350	170,570	1,801,920
Average Weekly Circulation (2007)	186,381	18,402	204,783
Average Daily Circulation (2007)			44,248

Station DMA Total	Cable TV Households	Non-cable TV Households	Total TV Households
Estimated Station Totals *	1,631,350	170,570	1,801,920
Average Weekly Circulation (2007)	186,381	18,402	204,783
Average Daily Circulation (2007)			44,248

*Estimated station totals are sums of the Nielsen TV and Cable TV household estimates for each county in which the station registers viewing of more than 5% as per the Nielsen Survey Methods.

WBPX-DT

Ch. 32

Network Service: ION.

Licensee: Paxson Boston-68 License Inc., 601 Clearwater Park Rd., West Palm Beach, FL 33401-6233.

Studio: 1120 Soldiers Field Rd., Boston, MA 02134.

Mailing Address: 1120 Soldiers Field Rd., Boston, MA 02134.

Phone: 617-787-6868. **Fax:** 617-787-4114.

E-mail: robertgilbert@ionmedia.tv

Web Site: <http://www.ionline.tv>

Technical Facilities: Channel No. 32 (578-584 MHz). Authorized power: 300-kw visual, aural. Antenna: 958-ft above av. terrain, 1000-ft. above ground, 1099-ft. above sea level.

Latitude	42°	18'	27"
Longitude	71°	13'	27"

Note: Latitude and longitude coordinates shown are based on the North American Datum of 1927 (NAD 27) as currently required by the Mass Media Bureau of the FCC.

Ownership: ION Media Networks Inc. (Group Owner).

Began Operation: Station operating; no on-air date

Represented (legal): Dow Lohnes PLLC.

Personnel:

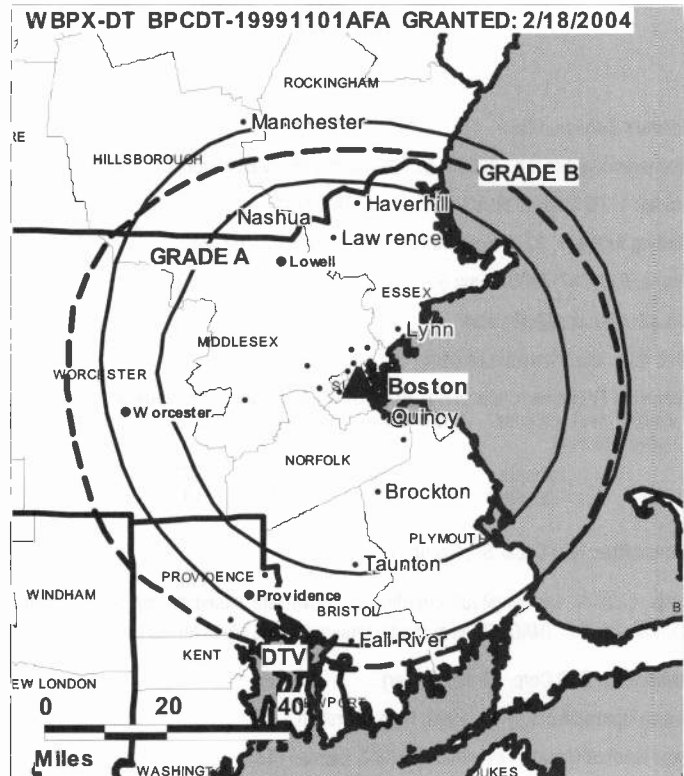
Robert P. Gilbert, Vice President, General Manager & Sales Manager.

Paul Strieby, Chief Engineer.

Bill Maraglia, Business Manager.

Jennie DiBartolomeo, Promotion Director.

April Killen, Production Manager & Public Affairs Director.



© 2008 Warren Communications News

Dianne McLaughlin, Traffic Manager.

City of License: Boston. **Station DMA:** Boston, MA-Manchester, NH. **Rank:** 7.

Nielsen Data: Not available.

WBZ-DT

Ch. 30

Network Service: CBS.

Licensee: Viacom Inc., 2000 K St. NW, Suite 725, Washington, DC 20006.

Studio: 1170 Soldiers Field Rd., Boston, MA 02134.

Mailing Address: 1170 Soldiers Field Rd., Boston, MA 02134.

Phone: 617-787-7000. **Fax:** 617-787-5969.

E-mail: newstips@wbz.com

Web Site: http://www.wbz4.com

Technical Facilities: Channel No. 30 (566-572 MHz). Authorized power: 825-kw max. visual, aural. Antenna: 1280-ft above av. terrain, 1270-ft. above ground, 1424-ft. above sea level.

Latitude	42°	18'	37"
Longitude	71°	14'	14"

Transmitter: 350 Cedar St., Needham.

Note: Latitude and longitude coordinates shown are based on the North American Datum of 1927 (NAD 27) as currently required by the Mass Media Bureau of the FCC.

Ownership: CBS Corp. (Group Owner).

Began Operation: May 10, 1999. High Definition.

Represented (legal): Leventhal, Senter & Lerman PLLC.

Personnel:

Ed Piette, President & General Manager.

Angie Kucharski, Vice President & Station Manager.

Jack Barry, Director of Operations & Engineering.

Al Turner, Executive Director of Sales.

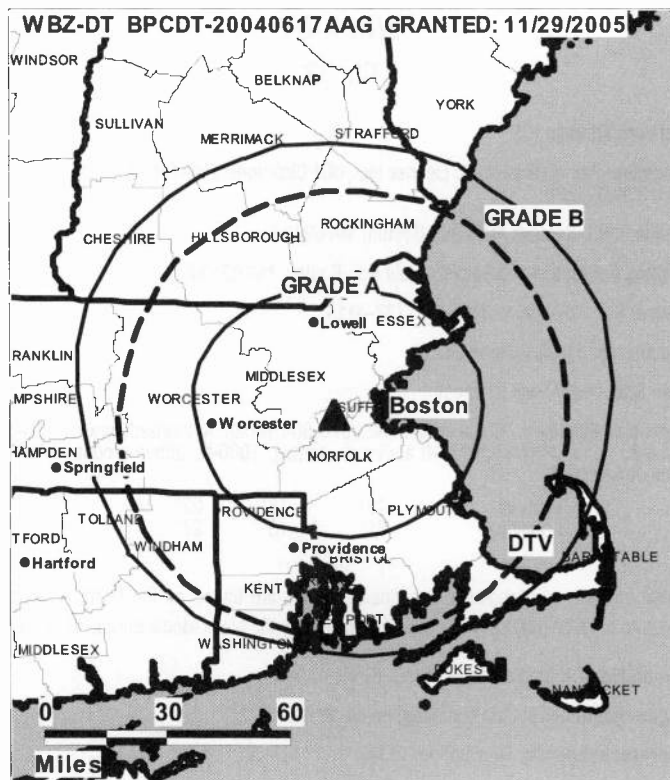
Deb Killick, Local Sales Manager.

Jeff Kiernan, News Director.

Bob Hess, Chief Engineer.

Bob Houghton, Business Manager.

Lee Kinberg, Program & Research Director.



© 2008 Warren Communications News

Maria Nocito, Marketing Projects Director.

Paul Pabis, Production Manager.

Kenny Lawrence, Creative Services Director.

Ro Dooley Webster, Communications Director.

Pat Kreger, Public Affairs Director.

City of License: Boston. **Station DMA:** Boston, MA-Manchester, NH. **Rank:** 7.

Nielsen Data: Not available.

WBZ-TV
Ch. 4
Network Service: CBS.

Licensee: Viacom Inc., 2000 K St. NW, Suite 725, Washington, DC 20006.

Studio: 1170 Soldiers Field Rd., Boston, MA 02134.

Mailing Address: 1170 Soldiers Field Rd., Boston, MA 02134.

Phone: 617-787-7000. **Fax:** 617-787-5969.

E-mail: newstips@wbz.com

Web Site: http://www.wbz4.com

Technical Facilities: Channel No. 4 (66-72 MHz). Authorized power: 60.3-kw visual, 9.75-kw aural. Antenna: 1158-ft above av. terrain, 1148-ft. above ground, 1302-ft. above sea level.

Latitude	42°	18'	37"
Longitude	71°	14'	14"

Transmitter: 350 Cedar St., Needham.

Note: Latitude and longitude coordinates shown are based on the North American Datum of 1927 (NAD 27) as currently required by the Mass Media Bureau of the FCC.

Multichannel TV Sound: Stereo only.

Satellite Earth Stations: Transmitter RCA; Satcom Technologies, 5.5-meter Ku-band; Scientific-Atlanta, 10-meter C-band; Standard Communications, Scientific-Atlanta receivers.

AM Affiliate: WBZ, 50-kw, 1030 kHz.

SNG Mobile Dish: Satcom Technologies, 2.4-meter Ku-band.

News Services: UPI, CNN Newsource, AP.

Ownership: CBS Corp. (Group Owner).

Began Operation: June 9, 1948. Original licensee Westinghouse Broadcasting (Group W) acquired CBS Inc. November 22, 1995. Merger of CBS Inc. into present owner approved by FCC May 3, 2000.

Represented (sales): Viacom Stations Sales.

Represented (legal): Leventhal, Senter & Lerman PLLC.

Personnel:
Ed Piette, President & General Manager.

Angie Kucharski, Vice President & Station Manager.

Jack Barry, Director of Operations & Engineering.

Al Turner, Executive Director of Sales.

Deb Killick, Local Sales Manager.

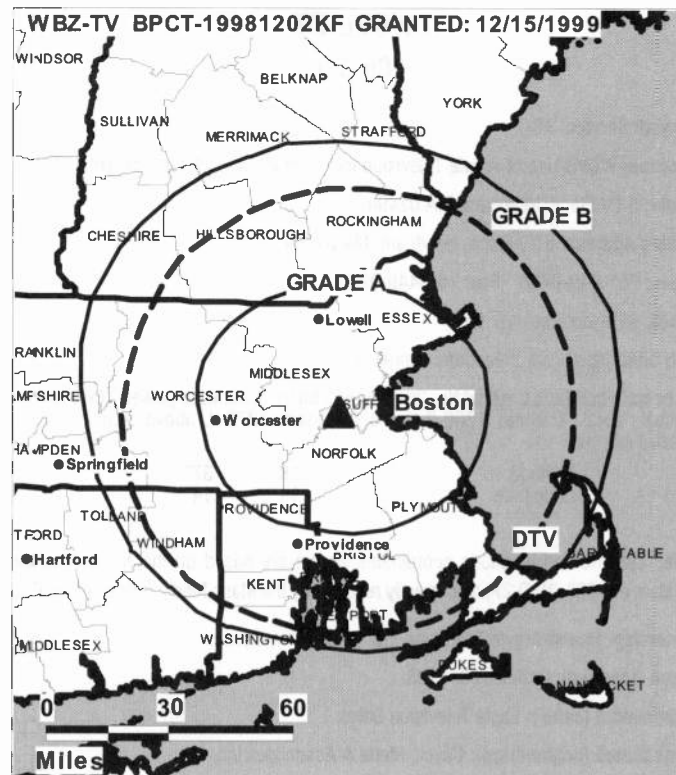
Jeff Kiernan, News Director.

Bob Hess, Chief Engineer.

Bob Houghton, Business Manager.

Lee Kinberg, Program & Research Director.

Maria Nocito, Marketing Projects Director.

Paul Pabis, Production Manager.


© 2008 Warren Communications News

Kenny Lawrence, Creative Services Director.

R. Dooley Webster, Communications Director.

Pat Kreger, Public Affairs Director.

City of License: Boston. **Station DMA:** Boston, MA-Manchester, NH. **Rank:** 7.

Circulation © 2007 Nielsen. Coverage based on Nielsen study.

GrandTotal	Cable TV Households	Non-cable TV Households	Total TV Households
Estimated Station Totals *	2,391,070	449,930	2,841,000
Average Weekly Circulation (2007)	1,598,763	223,879	1,822,642
Average Daily Circulation (2007)			857,390
Station DMA Total	Cable TV Households	Non-cable TV Households	Total TV Households
Estimated Station Totals *	1,934,400	381,130	2,315,530
Average Weekly Circulation (2007)	1,470,783	218,900	1,689,683
Average Daily Circulation (2007)			808,579
Other DMA Total	Cable TV Households	Non-cable TV Households	Total TV Households
Estimated Station Totals *	456,670	68,800	525,470
Average Weekly Circulation (2007)	127,980	4,979	132,959
Average Daily Circulation (2007)			48,811

*Estimated station totals are sums of the Nielsen TV and Cable TV household estimates for each county in which the station registers viewing of more than 5% as per the Nielsen Survey Methods.

WCVB-DT

Ch. 20

Network Service: ABC.

Licensee: WCVB Hearst-Argyle Television Inc., 888 7th Ave., New York, NY 10106.

Studio: 5 TV Place, Needham, MA 02494.

Mailing Address: 5 TV Place, Needham, MA 02494.

Phone: 781-449-0400. **Fax:** 781-449-0260.

E-mail: jo'regan@hearst.com

Web Site: <http://www.thebostonchannel.com>

Technical Facilities: Channel No. 20 (506-512 MHz). Authorized power: 700-kw max. visual, aural. Antenna: 1280-ft above av. terrain, 1270-ft. above ground, 1421-ft. above sea level.

Latitude	42°	18'	37"
Longitude	71°	14'	14"

Note: Latitude and longitude coordinates shown are based on the North American Datum of 1927 (NAD 27) as currently required by the Mass Media Bureau of the FCC.

Ownership: Hearst-Argyle Television Inc. (Group Owner).

Began Operation: October 28, 1998.

Represented (sales): Eagle Television Sales.

Represented (engineering): Cavell, Mertz & Associates Inc.

Personnel:

William Fine, Executive Vice President & General Manager.

Elizabeth Cheng, Vice President & Program Director.

Joe Rebelo, Commercial Operations Director.

Andy Hoffman, General Sales Manager.

Peter Hennessey, General Sales Manager.

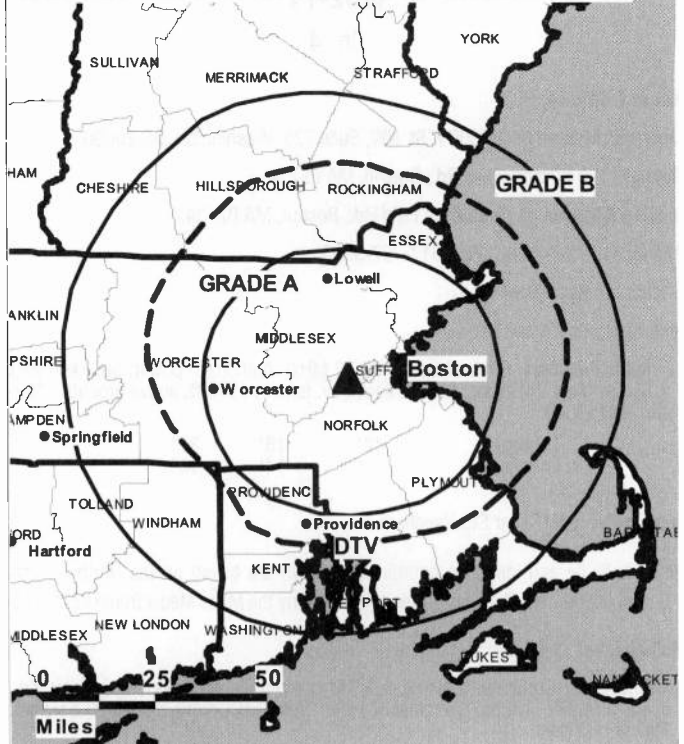
Marc Fauci, Local Sales Manager.

Brian P. O'Keefe, National Sales Manager.

Coleen Marren, News Director.

David Kaylor, Engineering Director.

WCVB-DT BMPCDT-19981221KG GRANTED: 6/11/2001



© 2008 Warren Communications News

Gloria Spence, Finance Director.

Patrick Baldwin, Promotion & Creative Services Director.

Rena Salzman, Research Director.

Karen Holmes Ward, Director of Public Affairs & Community Services.

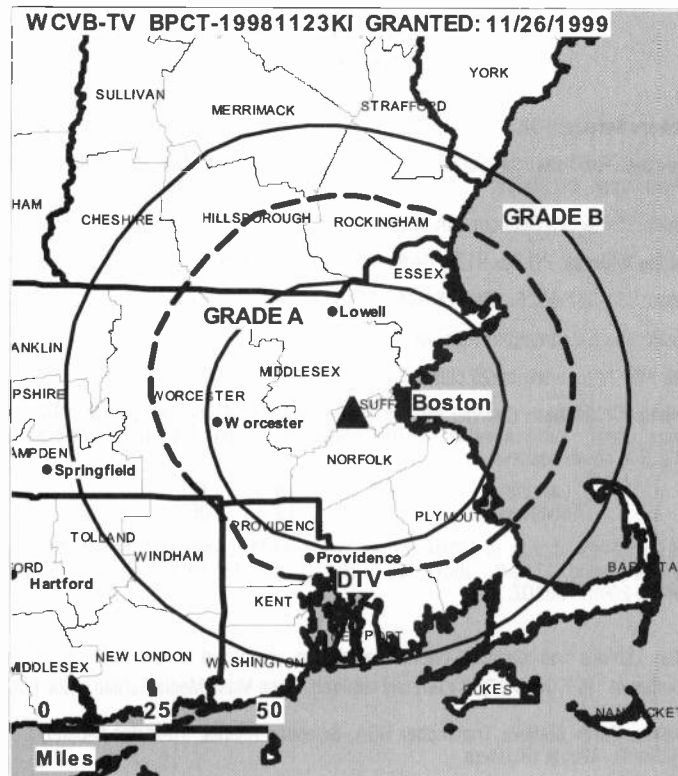
Nancy Allan, Assistant to the General Manager.

City of License: Boston. **Station DMA:** Boston, MA-Manchester, NH. **Rank:** 7.

Nielsen Data: Not available.

WCVB-TV**Ch. 5****Network Service:** ABC.**Licensee:** WCVB Hearst-Argyle Television Inc., 888 7th Ave., New York, NY 10106.**Studio:** 5 TV Place, Needham, MA 02494.**Mailing Address:** 5 TV Place, Needham, MA 02494.**Phone:** 781-449-0400. **Fax:** 781-449-0260.**E-mail:** jo'regan@hears.com**Web Site:** <http://www.thebostonchannel.com>**Technical Facilities:** Channel No. 5 (76-82 MHz). Authorized power: 61.7-kw visual, aural. Antenna: 1158-ft above av. terrain, 1148-ft. above ground, 1302-ft. above sea level.

Latitude	42°	18'	37"
Longitude	71°	14'	14"

Note: Latitude and longitude coordinates shown are based on the North American Datum of 1927 (NAD 27) as currently required by the Mass Media Bureau of the FCC.**Multichannel TV Sound:** Stereo only.**Satellite Earth Stations:** Transmitter RCA; Vertex, 4.5-meter Ku-band; Scientific-Atlanta, 4.5-meter C-band; Harris, 6.1-meter Ku-band; Harris, 6.1-meter C-band; Andrew, 7-meter C-band; Scientific-Atlanta, M/A-Com, Harris, Avantek receivers.**News Services:** UPI, CNN Newsource, AP, ABC NewsOne.**Ownership:** Hearst-Argyle Television Inc. (Group Owner).**Began Operation:** March 19, 1972. Merger with Argyle Television Inc. to form present owner approved by FCC June 2, 1997 (Television Digest, Vol. 37:13, 29, 35). Sale to Hearst Broadcasting by Metromedia approved by FCC November 14, 1985. Sale to Metromedia by Boston Broadcasters approved by FCC April 1, 1982 (Vol. 21:30, 31, 22:1, 14).**Represented (sales):** Eagle Television Sales.**Personnel:****William Fine**, Executive Vice President & General Manager.**Elizabeth Cheng**, Vice President & Program Director.**Joe Rebelo**, Commercial Operations Director.**Andy Hoffman**, General Sales Manager.**Peter Hennessey**, General Sales Manager.**Marc Fauci**, Local Sales Manager.**Brian P. O'Keefe**, National Sales Manager.**Coleen Marren**, News Director.**David Kaylor**, Engineering Director.**Gloria Spence**, Finance Director.**Patrick Baldwin**, Promotion & Creative Services Director.**Rena Salzman**, Research Director.

© 2008 Warren Communications News

Karen Holmes Ward, Director of Public Affairs & Community Services.**Nancy Allan**, Assistant to the General Manager.**City of License:** Boston. **Station DMA:** Boston, MA-Manchester, NH. **Rank:** 7.

Circulation © 2007 Nielsen. Coverage based on Nielsen study.

GrandTotal	Cable TV Households	Non-cable TV Households	Total TV Households
Estimated Station Totals *	2,409,230	438,290	2,847,520
Average Weekly Circulation (2007)	1,579,931	220,919	1,800,850
Average Daily Circulation (2007)			893,971
Station DMA Total	Cable TV Households	Non-cable TV Households	Total TV Households
Estimated Station Totals *	1,934,400	381,130	2,315,530
Average Weekly Circulation (2007)	1,442,599	216,169	1,658,768
Average Daily Circulation (2007)			837,883
Other DMA Total	Cable TV Households	Non-cable TV Households	Total TV Households
Estimated Station Totals *	474,830	57,160	531,990
Average Weekly Circulation (2007)	137,332	4,750	142,082
Average Daily Circulation (2007)			56,088

*Estimated station totals are sums of the Nielsen TV and Cable TV household estimates for each county in which the station registers viewing of more than 5% as per the Nielsen Survey Methods.

WFXT **Ch. 25**

Network Service: FOX.

Licensee: Fox Television Stations Inc., 5151 Wisconsin Ave. NW, c/o Molly Pauker, Washington, DC 20016.

Studio: 25 Fox Dr., Dedham, MA 02027.

Mailing Address: PO Box 9125, Dedham, MA 02027-9125.

Phone: 781-467-2525. **Fax:** 781-467-7213.

E-mail: butch.stearns@fox25.com

Web Site: http://www.fox25.com

Technical Facilities: Channel No. 25 (536-542 MHz). Authorized power: 1380-kw max. visual, aural. Antenna: 1170-ft above av. terrain, 1168-ft. above ground, 1316-ft. above sea level.

Latitude	42°	18'	12"
Longitude	71°	13'	08"

Holds CP for change to 1950-kw max. visual, 1171-ft above av. terrain, 1168-ft. above ground, 1316-ft. above sea level; lat. 42° 18' 10", long. 71° 13' 07", BPCT-20061130AQZ.

Note: Latitude and longitude coordinates shown are based on the North American Datum of 1927 (NAD 27) as currently required by the Mass Media Bureau of the FCC.

Satellite Earth Station: Transmitter RCA; Scientific-Atlanta, 10-meter C-band; Scientific-Atlanta receivers.

News Service: UPI.

Ownership: Fox Television Holdings Inc. (Group Owner).

Began Operation: October 10, 1977. Sale to Fox Television Stations by CBN Broadcasting Network Inc. approved by FCC November 18, 1986 (Television Digest, Vol. 26:33). Transfer of control to trustees approved by FCC April 26, 1989 (Vol. 28:11, 17, 25; 29:18). Sale to Boston Celtics Communications LP approved by FCC April 25, 1990 (Vol. 29: 39) Sale to present owner approved by FCC June 7, 1995 (Vol. 34:48, 49, 50).

Represented (legal): Skadden, Arps, Slate, Meagher & Flom LLP.

Personnel:

Gregg Kelley, Vice President & General Manager.

Chris Tzianabos, General Sales Manager.

Mike Troiano, Local Sales Manager.

Keith MacPherson, Local Sales Manager.

Robb Willinger, National Sales Manager.

Lisa Graham, Vice President, News.

Steve Harrington, Vice President, Engineering.

Paul Harrigan, Vice President, Finance.

Tricia Maloney, Program & Research Director.

Susan Pascal, Vice President, Creative Services.

Debbie Pellerin, Traffic Director.



© 2008 Warren Communications News

Linda DiStefano, Director of Human Resources.

City of License: Boston. **Station DMA:** Boston, MA-Manchester, NH. **Rank:** 7.

Circulation © 2007 Nielsen. Coverage based on Nielsen study.

GrandTotal	Cable TV Households	Non-cable TV Households	Total TV Households
Estimated Station Totals *	2,247,950	478,600	2,726,550
Average Weekly Circulation (2007)	1,392,153	223,444	1,615,597
Average Daily Circulation (2007)			656,887
Station DMA Total	Cable TV Households	Non-cable TV Households	Total TV Households
Estimated Station Totals *	1,934,400	377,700	2,312,100
Average Weekly Circulation (2007)	1,299,341	211,716	1,511,057
Average Daily Circulation (2007)			622,627
Other DMA Total	Cable TV Households	Non-cable TV Households	Total TV Households
Estimated Station Totals *	313,550	100,900	414,450
Average Weekly Circulation (2007)	92,812	11,728	104,540
Average Daily Circulation (2007)			34,260

*Estimated station totals are sums of the Nielsen TV and Cable TV household estimates for each county in which the station registers viewing of more than 5% as per the Nielsen Survey Methods.

WFXT-DT
Ch. 31

Network Service: FOX.

Licensee: Fox Television Stations Inc., 5151 Wisconsin Ave. NW, c/o Molly Pauker, Washington, DC 20016.

Studio: 25 Fox Dr., Dedham, MA 02027.

Mailing Address: PO Box 9125, Dedham, MA 02027-9125.

Phone: 781-467-2525. **Fax:** 781-467-7213.

E-mail: butch.stearns@fox25.com

Web Site: <http://www.fox25.com>

Technical Facilities: Channel No. 31 (572-578 MHz). Authorized power: 78-kw max. visual, aural. Antenna: 1083-ft above av. terrain, 1076-ft. above ground, 1224-ft. above sea level.

Latitude	42°	18'	12"
Longitude	71°	13'	08"

Holds CP for change to 1000-kw max. visual, 1119-ft above av. terrain, 1112-ft. above ground, 1260-ft. above sea level; lat. 42° 18' 10", long. 71° 13' 07", BPCDT-19990526KH.

Transmitter: 140 Cabot St., Needham.

Note: Latitude and longitude coordinates shown are based on the North American Datum of 1927 (NAD 27) as currently required by the Mass Media Bureau of the FCC.

Ownership: Fox Television Holdings Inc. (Group Owner).

Began Operation: April 15, 1999.

Represented (legal): Skadden, Arps, Slate, Meagher & Flom LLP.

Personnel:

Gregg Kelley, Vice President & General Manager.

Chris Tzianabos, General Sales Manager.

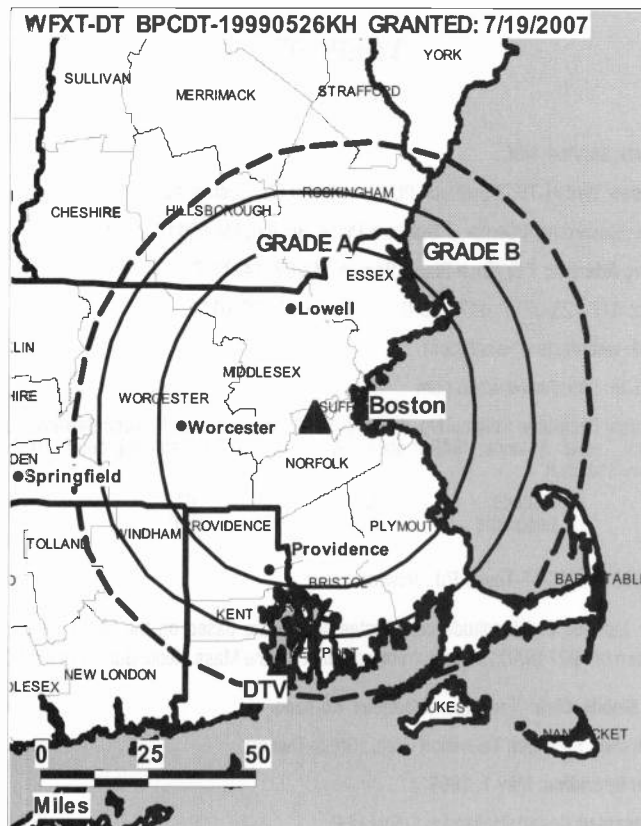
Mike Troiano, Local Sales Manager.

Keith MacPherson, Local Sales Manager.

Robb Willinger, National Sales Manager.

Lisa Graham, Vice President, News.

Steve Harrington, Vice President, Engineering.



© 2008 Warren Communications News

Paul Harrigan, Vice President, Finance.

Tricia Maloney, Program & Research Director.

Susan Pascal, Vice President, Creative Services.

Debbie Pellerin, Traffic Director.

Linda DiStefano, Director of Human Resources.

City of License: Boston. **Station DMA:** Boston, MA-Manchester, NH. **Rank:** 7.

Nielsen Data: Not available.

WHDH-DT

Ch. 42

Network Service: NBC.

Licensee: WHDH-TV, 7 Bulfinch Pl, Government Ctr, Boston, MA 02114-2977.

Studio: Government Center, 7 Bulfinch Place, Boston, MA 02114-2977.

Mailing Address: 7 Bulfinch Place, Boston, MA 02114-2977.

Phone: 617-725-0777; 617-725-0757. **Fax:** 617-723-6117.

E-mail: webmaster@whdh.com

Web Site: http://www.whdh.com

Technical Facilities: Channel No. 42 (638-644 MHz). Authorized power: 948-kw max. visual, aural. Antenna: 945-ft above av. terrain, 978-ft. above ground, 1089-ft. above sea level.

Latitude	42°	18'	41"
Longitude	71°	13'	00"

Transmitter: MA-45 Tower Rd., Newton.

Note: Latitude and longitude coordinates shown are based on the North American Datum of 1927 (NAD 27) as currently required by the Mass Media Bureau of the FCC.

SNG Mobile Dish: Frontline, 2.3-meter Ku-band.

Ownership: Sunbeam Television Corp. (Group Owner).

Began Operation: May 1, 1999.

Represented (legal): Holland & Knight LLP.

Represented (sales): TeleRep Inc.

Personnel:

Michael Carson, Vice President & General Manager.

Ed Kosowski, Senior Vice President & News & Station Manager.

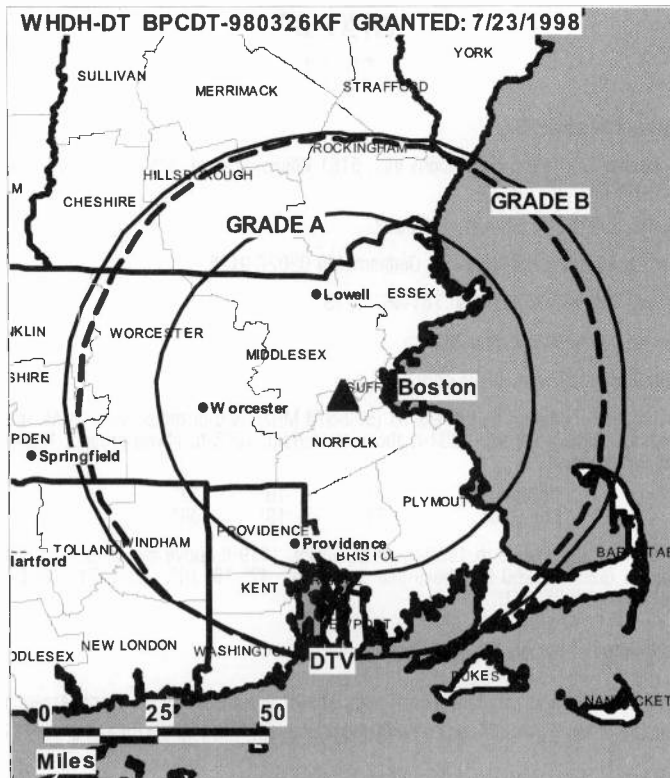
James Shultis, Vice President & Engineering Director.

Randi Goldklank, General Sales Manager.

Neil Kelleher, Local Sales Manager.

J. T. Smith, National Sales Manager.

Mike Smith, Business Manager.



© 2008 Warren Communications News

Joan McCready, Program Director.

Valerie Sheehy, Program Coordinator.

Steve Donald, Promotion Director.

Kouri Cataldo, Research Director.

Patricia Markham, Traffic Manager.

City of License: Boston. **Station DMA:** Boston, MA-Manchester, NH. **Rank:** 7.

Nielsen Data: Not available.

WHDH-TV
Ch. 7
Network Service: NBC.

Licensee: WHDH-TV, 7 Bulfinch Pl, Government Ctr, Boston, MA 02114-2977.

Studio: Government Center, 7 Bulfinch Place, Boston, MA 02114-2977.

Mailing Address: 7 Bulfinch Place, Boston, MA 02114-2977.

Phone: 617-725-0777; 617-725-0757. **Fax:** 617-723-6117.

E-mail: webmaster@whdh.com

Web Site: http://www.whdh.com

Technical Facilities: Channel No. 7 (174-180 MHz). Authorized power: 316-kw visual, 63.2-kw aural. Antenna: 1000-ft above av. terrain, 1069-ft. above ground, 1184-ft. above sea level.

Latitude	42°	18'	40"
Longitude	71°	13'	00"

Transmitter: Tower Rd., Newton.

Note: Latitude and longitude coordinates shown are based on the North American Datum of 1927 (NAD 27) as currently required by the Mass Media Bureau of the FCC.

Multichannel TV Sound: Stereo only.

Satellite Earth Stations: Transmitter Larcen; Andrew, 4.5-meter Ku & C-band; Andrew, 4.6-meter Ku-band; Andrew, 5.6-meter Ku-band; Scientific-Atlanta, 7-meter C-band; Andrew, 9-meter C-band; Standard Agile Omni, Scientific-Atlanta receivers.

News Services: Reuters TV, NBC News Channel, CNN Newsource, AP.

Ownership: Sunbeam Television Corp. (Group Owner).

Began Operation: June 21, 1948. Original owner was RKO General Inc. Following loss of station license, combination of two competing applicants began operation May 22, 1982 (Television Digest, Vol. 18:17, 36; 21:49; 22:1, 4, 19). Sale to present owner approved by FCC June 3, 1993 (Vol. 33:17).

Represented (sales): TeleRep Inc.

Represented (legal): Holland & Knight LLP.

Personnel:
Michael Carson, Vice President & General Manager.

Ed Kosowski, Senior Vice President & News & Station Manager.

Jim Shultis, Vice President & Engineering Director.

Randi Goldklank, General Sales Manager.

Neil Kelleher, Local Sales Manager.

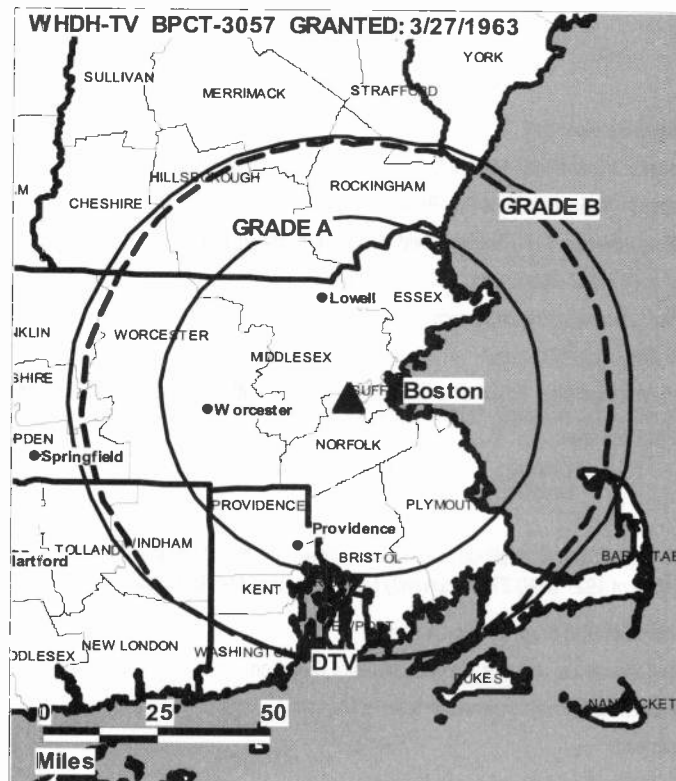
J. T. Smith, National Sales Manager.

Mike Smith, Business Manager.

Joan McCready, Program Director.

Valerie Sheehy, Program Coordinator.

Steve Donald, Promotion Director.

Kouri Cataldo, Research Director.


© 2008 Warren Communications News

Patricia Markham, Traffic Manager.

City of License: Boston. **Station DMA:** Boston, MA-Manchester, NH. **Rank:** 7.

Circulation © 2007 Nielsen. Coverage based on Nielsen study.

GrandTotal	Cable TV Households	Non-cable TV Households	Total TV Households
Estimated Station Totals *	2,269,980	497,710	2,767,690
Average Weekly Circulation (2007)	1,610,994	251,142	1,862,136
Average Daily Circulation (2007)			955,002
Station DMA Total	Cable TV Households	Non-cable TV Households	Total TV Households
Estimated Station Totals *	1,934,400	377,700	2,312,100
Average Weekly Circulation (2007)	1,487,846	240,139	1,727,985
Average Daily Circulation (2007)			901,044
Other DMA Total	Cable TV Households	Non-cable TV Households	Total TV Households
Estimated Station Totals *	335,580	120,010	455,590
Average Weekly Circulation (2007)	123,148	11,003	134,151
Average Daily Circulation (2007)			53,958

*Estimated station totals are sums of the Nielsen TV and Cable TV household estimates for each county in which the station registers viewing of more than 5% as per the Nielsen Survey Methods.

WSBK-DT

Ch. 39

Network Service: IND.

Licensee: Viacom Inc., 2000 K St NW, Ste 725, Washington, DC 20006.

Studio: 1170 Soldiers Field Rd., Boston, MA 02134.

Mailing Address: 1170 Soldiers Field Rd., Boston, MA 02134.

Phone: 617-787-7000. **Fax:** 617-787-5969.

E-mail: webmaster@upn38.com

Web Site: http://tv38.com/

Technical Facilities: Channel No. 39 (320-626 MHz). Authorized power: 135-kw max. visual, aural. Antenna: 1280-ft above av. terrain, 1270-ft. above ground, 1424-ft. above sea level.

Latitude	42°	18'	37"
Longitude	71°	14'	14"

Note: Latitude and longitude coordinates shown are based on the North American Datum of 1927 (NAD 27) as currently required by the Mass Media Bureau of the FCC.

Ownership: CBS Corp. (Group Owner).

Began Operation: January 1, 2002. Standard Definition.

Represented (sales): Millennium Sales & Marketing.

Personnel:

Ed Piette, President & General Manager.

Scott McGavick, General Sales Manager.

John Antaya, Sales Director.

Patrick Commaine, Local Sales Manager.

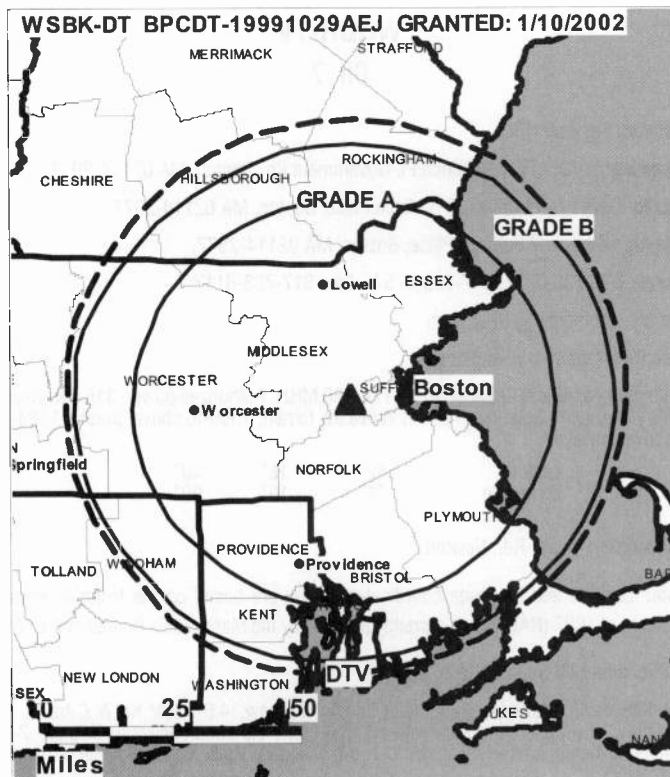
Matt Ellis, News Director.

Jack Berry, Chief Engineer.

Christine Braga, Program Coordinator.

Lee Kinberg, Program Director.

Kenny Lawrence, Marketing & Creative Services Director.



© 2008 Warren Communications News

Ross Kramer, Research Director.

Marty Breden, Traffic Manager.

Pat Kreger, Public Affairs Director.

City of License: Boston. **Station DMA:** Boston, MA-Manchester, NH. Rank: 7.

Nielsen Data: Not available.

WSBK-TV

Ch. 38

Network Service: IND.

Licensee: Viacom Inc., 2000 K St. NW, Suite 725, Washington, DC 20006.

Studio: 1170 Soldiers Field Rd., Boston, MA 02134.

Mailing Address: 1170 Soldiers Field Rd., Boston, MA 02134.

Phone: 617-787-7000. **Fax:** 617-787-5969.

E-mail: webmaster@upn38.com

Web Site: http://tv38.com/

Technical Facilities: Channel No. 38 (614-620 MHz). Authorized power: 2370-kw max. visual, aural. Antenna: 1180-ft above av. terrain, 1201-ft. above ground, 1349-ft. above sea level.

Latitude	42°	18'	12"
Longitude	71°	13'	08"

Transmitter: 0.33-mi. E of Highland Ave. & Rte. 128, Needham.

Note: Latitude and longitude coordinates shown are based on the North American Datum of 1927 (NAD 27) as currently required by the Mass Media Bureau of the FCC.

Satellite Earth Stations: Transmitter Harris; Vertex, 6.2-meter; Scientific-Atlanta, 10-meter; Standard Communications, Scientific-Atlanta receivers.

News Service: AP.

Ownership: CBS Corp. (Group Owner).

Began Operation: October 12, 1964. Transfer of control to Storer Broadcasting by Catholic TV Center approved by FCC July 29, 1966 (Television Digest, Vol. 6:15, 31). Transfer of control to SCI Television approved by FCC October 29, 1987. Transfer of control by Clifford E. Eley, trustee, approved by FCC September 1, 1992. Transfer of control to New World Television Inc. approved by FCC March 22, 1993. Sale to present owner by New World Television Inc. approved by FCC February 27, 1995 (Vol. 34:49, 35:11).

Represented (sales): Millennium Sales & Marketing.

Personnel:

Ed Piette, President & General Manager.

Scott McGavick, General Sales Manager.

Patrick Commaine, Local Sales Manager.

John Antaya, Sales Director.

Matt Ellis, News Director.

Jack Berry, Chief Engineer.

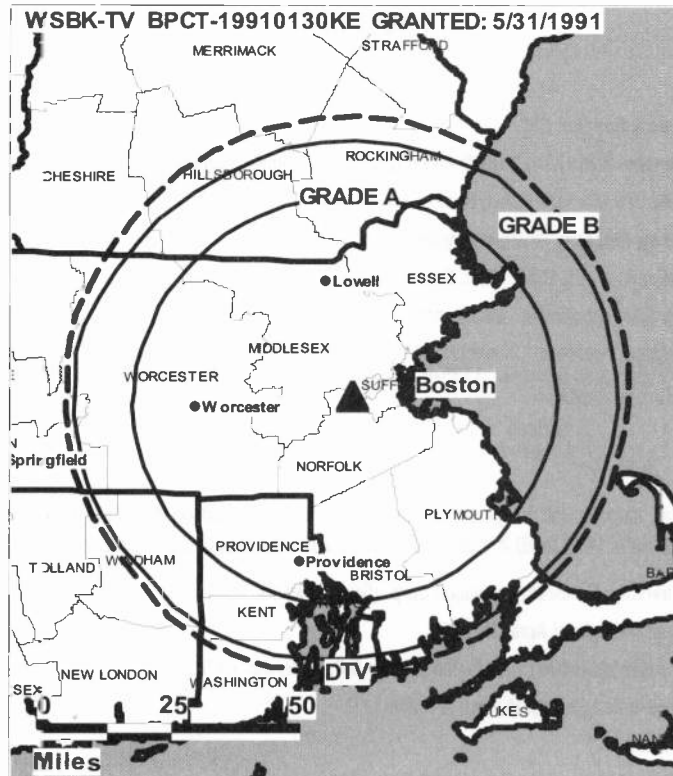
Christine Braga, Program Coordinator.

Lee Kinberg, Program Director.

Kenny Lawrence, Marketing & Creative Services Director.

Ross Kramer, Research Director.

Marty Breden, Traffic Manager.



© 2008 Warren Communications News

Pat Kreger, Public Affairs Director.

City of License: Boston. **Station DMA:** Boston, MA-Manchester, NH. **Rank:** 7.

Circulation © 2007 Nielsen. Coverage based on Nielsen study.

GrandTotal	Cable TV Households	Non-cable TV Households	Total TV Households
Estimated Station Totals *	2,528,810	558,580	3,087,390
Average Weekly Circulation (2007)	1,026,948	162,871	1,189,819
Average Daily Circulation (2007)			423,588
Station DMA Total	Cable TV Households	Non-cable TV Households	Total TV Households
Estimated Station Totals *	1,934,400	377,700	2,312,100
Average Weekly Circulation (2007)	917,113	144,579	1,061,692
Average Daily Circulation (2007)			391,481
Other DMA Total	Cable TV Households	Non-cable TV Households	Total TV Households
Estimated Station Totals *	594,410	180,880	775,290
Average Weekly Circulation (2007)	109,835	18,292	128,127
Average Daily Circulation (2007)			32,107

*Estimated station totals are sums of the Nielsen TV and Cable TV household estimates for each county in which the station registers viewing of more than 5% as per the Nielsen Survey Methods.

WLVI-DT
Ch. 41

Network Service: CW.

Licensee: WHDH-TV, 7 Bulfinch Pl, Government Center, Boston, MA 02114-2977.

Studio: 75 Morrissey Blvd, Boston, MA 02125.

Mailing Address: 75 Morrissey Blvd, Boston, MA 02125.

Phone: 617-265-5656. **Fax:** 617-265-2538.

Web Site: <http://www1.cw56.com>

Technical Facilities: Channel No. 41 (632-638 MHz). Authorized power: 550-kw max. visual, aural. Antenna: 1135-ft above av. terrain, 1129-ft. above ground, 1280-ft. above sea level.

Latitude	42°	18'	10"
Longitude	71°	13'	07"

Note: Latitude and longitude coordinates shown are based on the North American Datum of 1927 (NAD 27) as currently required by the Mass Media Bureau of the FCC.

Ownership: Sunbeam Television Corp. (Group Owner).

Began Operation: April 15, 2003.

Represented (sales): Harrington Righter & Parsons Inc. (HRP).

Represented (legal): Holland & Knight LLP.

Personnel:

Vincent Manzi, Vice President & General Manager.

Richard Graziano, General Sales Manager.

Mark Oxton, Local Sales Manager.

Robert Burns, National Sales Manager.

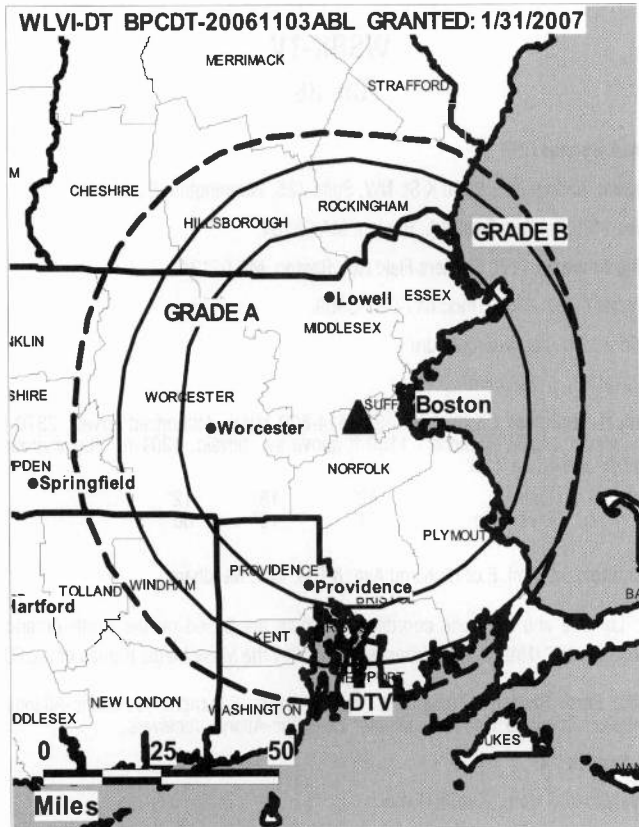
Kristen Schrule, Regional Sales Manager.

Pamela Johnston, News Director.

Franco LaPietra, Chief Engineer.

Jeff Laturno, Director of Finance.

Steve Ratner, Creative Services, Promotion & Program Director.



© 2008 Warren Communications News

James Norton, Research Director.

Ruth Stroman, Traffic Manager.

Kristen Holgerson, Community Affairs & Public Relations Director.

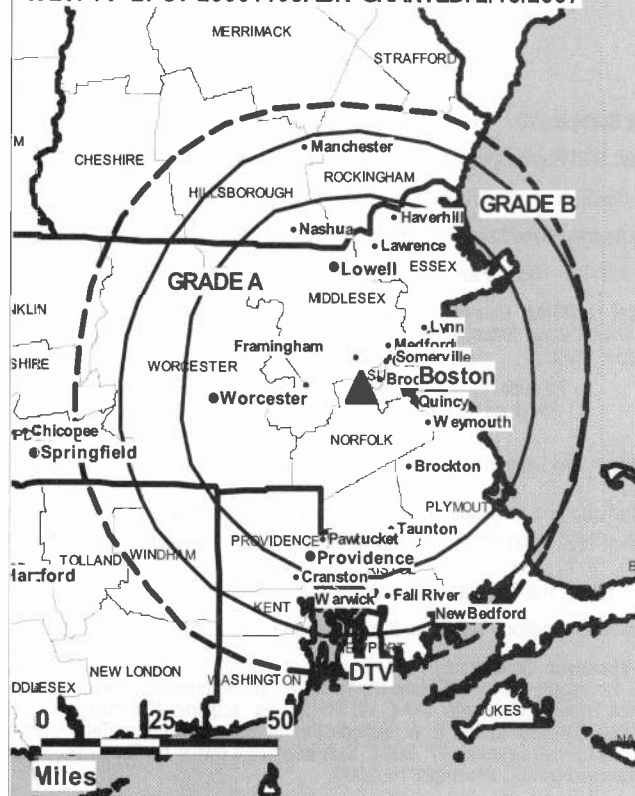
City of License: Cambridge. **Station DMA:** Boston, MA-Manchester, NH. **Rank:** 7.

Nielsen Data: Not available.

WLVI-TV**Ch. 56****Network Service:** CW.**Licensee:** WHDH-TV., 7 Bulfinch Place, Government Center, Boston, MA 02114-2977.**Studio:** 75 Morrissey Blvd., Boston, MA 02125.**Mailing Address:** 75 Morrissey Blvd., Boston, MA 02125.**Phone:** 617-265-5656. **Fax:** 617-265-2538.**Web Site:** <http://www1.cw56.com>**Technical Facilities:** Channel No. 56 (722-728 MHz). Authorized power: 2240-kw max. & 1660-kw horizontal visual, 226-kw & 166-kw horizontal aural. Antenna: 1180-ft above av. terrain, 1201-ft. above ground, 1349-ft. above sea level.

Latitude	42°	18'	12"
Longitude	71°	13'	08"

Holds CP for change to 1184-ft above av. terrain, 1178-ft. above ground, 1329-ft. above sea level; lat. 42° 18' 10", long. 71° 13' 07", BPCT-20061103ABK.

Transmitter: 140 Cabot St., Needham.**Note:** Latitude and longitude coordinates shown are based on the North American Datum of 1927 (NAD 27) as currently required by the Mass Media Bureau of the FCC.**Satellite Earth Stations:** Transmitter Comark; EASI, 4.6-meter Ku-band; Cyclesat, 4.6-meter KC-band; Vertex, 5-meter Ku-band; Microdyne, 5-meter Ku-band; Microdyne, 5-meter KC-band; Standard Agile Omni receivers.**News Services:** CNN Newsource, AP.**Ownership:** Sunbeam Television Corp. (Group Owner).**Began Operation:** August 31, 1953. Left air March 30, 1956. Sale to Harvey Radio Labs by Middlesex Broadcasting approved by FCC September 1, 1959. Harvey operated station experimentally from May 17 to November 17, 1962. Sale to Kaiser Broadcasting approved by FCC October 20, 1966 and station resumed operation December 21, 1966. Sale to Field by Kaiser approved by FCC June 22, 1977. Sale to Gannett Broadcasting Group by Field Communications approved by FCC May 12, 1983. Sale to Tribune Broadcasting Co. by Gannett approved by FCC January 19, 1994. Sale to present owner by Tribune Broadcasting Co. approved by FCC November 15, 2006.**Represented (legal):** Holland & Knight LLP.**Represented (sales):** Harrington Righter & Parsons Inc. (HRP).**Personnel:****Vincent Manzi**, Vice President & General Manager.**Richard Graziano**, General Sales Manager.**Mark Oxtan**, Local Sales Manager.**Robert Burns**, National Sales Manager.**Kristin Schrule**, Regional Sales Manager.**Pamela Johnston**, News Director.**Franco La Pietra**, Chief Engineer.**Jeff Laturno**, Director of Finance.**Steven A. Ratner**, Creative Services, Promotion & Program Director.**James Norton**, Research Director.**WLVI-TV BPCT-20061103ABK GRANTED: 2/15/2007**

© 2008 Warren Communications News

Ruth Stroman, Traffic Manager.**Kristen Holgerson**, Community Affairs & Public Relations Director.**City of License:** Cambridge. **Station DMA:** Boston, MA-Manchester, NH. **Rank:** 7.

Circulation © 2007 Nielsen. Coverage based on Nielsen study.

GrandTotal	Cable TV Households	Non-cable TV Households	Total TV Households
Estimated Station Totals *	2,113,400	455,730	2,569,130
Average Weekly Circulation (2007)	972,528	138,956	1,111,484
Average Daily Circulation (2007)			377,221
Station DMA Total	Cable TV Households	Non-cable TV Households	Total TV Households
Estimated Station Totals *	1,934,400	348,630	2,283,030
Average Weekly Circulation (2007)	918,470	132,211	1,050,681
Average Daily Circulation (2007)			356,122
Other DMA Total	Cable TV Households	Non-cable TV Households	Total TV Households
Estimated Station Totals *	179,000	107,100	286,100
Average Weekly Circulation (2007)	54,058	6,745	60,803
Average Daily Circulation (2007)			21,099

*Estimated station totals are sums of the Nielsen TV and Cable TV household estimates for each county in which the station registers viewing of more than 5% as per the Nielsen Survey Methods.

WMFP **Ch. 62**

Network Service: IND.

Licensee: MTB Boston Licensee LLC, 449 Broadway, New York, NY 10013.

Studio: One Beacon St., 35th Floor, Boston, MA 02108.

Mailing Address: One Beacon St., 35th Floor, Boston, MA 02108.

Phone: 617-720-1062. **Fax:** 617-720-0462.

Technical Facilities: Channel No. 62 (758-764 MHz). Authorized power: 5000-kw max. visual, aural. Antenna: 610-ft above av. terrain, 604-ft. above ground, 663-ft. above sea level.

Latitude	42°	21'	29"
Longitude	71°	03'	40"

Transmitter: One Beacon St.

Note: Latitude and longitude coordinates shown are based on the North American Datum of 1927 (NAD 27) as currently required by the Mass Media Bureau of the FCC.

Satellite Earth Station: Transmitter Comark; Paracclipse, 3.8-meter.

Ownership: Multicultural Television Broadcasting LLC (Group Owner).

Began Operation: October 16, 1987. Transfer of control from MFP Inc. to Shop At Home Inc. approved by FCC July 18, 1994. Shop At Home Inc. became Summit America Television Inc. after The E. W. Scripps Co. acquired 70% interest October 31, 2002. Transfer to The E. W. Scripps Co. by Summit America Television Inc. approved by FCC February 27, 2004. Sale to present owner by The E. W. Scripps Co. approved by FCC November 15, 2006.

Represented (legal): Leventhal, Senter & Lerman PLLC.

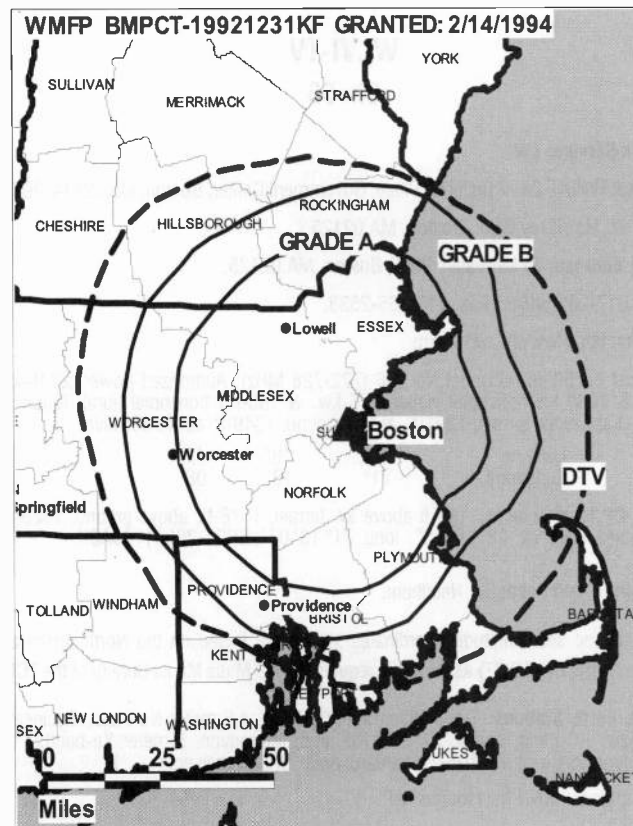
Represented (engineering): Moffet, Larson & Johnson Inc.

Personnel:

Bill Desmond, General Manager & Chief Engineer.

Von Rommel, Operator & Traffic Manager.

City of License: Lawrence. **Station DMA:** Boston, MA-Manchester, NH. **Rank:** 7.



© 2008 Warren Communications News

Circulation © 2007 Nielsen. Coverage based on Nielsen study.

GrandTotal	Cable TV Households	Non-cable TV Households	Total TV Households
Estimated Station Totals *	21,840	0	21,840
Average Weekly Circulation (2007)	1,289	0	1,289
Average Daily Circulation (2007)			328

Station DMA Total	Cable TV Households	Non-cable TV Households	Total TV Households
Estimated Station Totals *	21,840	0	21,840
Average Weekly Circulation (2007)	1,289	0	1,289
Average Daily Circulation (2007)			328

*Estimated station totals are sums of the Nielsen TV and Cable TV household estimates for each county in which the station registers viewing of more than 5% as per the Nielsen Survey Methods.

The industry bible...

Consumer Electronics Daily

Warren Communications News

Free 30-day trial—call 800-771-9202 or visit www.warren-news.com

WMFP-DT

Ch. 18

Network Service: IND.

Grantee: MTB Boston Licensee LLC, 449 Broadway, New York, NY 10013.

Studio: One Beacon St., 35th Floor, Boston, MA 02108.

Mailing Address: One Beacon St., 35th Floor, Boston, MA 02108.

Phone: 617-720-1062. **Fax:** 617-720-0462.

Technical Facilities: Channel No. 18 (494-500 MHz). Authorized power: 1000-kw max. visual, aural. Antenna: 949-ft above av. terrain, 991-ft. above ground, 1085-ft. above sea level.

Latitude	42°	18'	27"
Longitude	71°	13'	27"

Note: Latitude and longitude coordinates shown are based on the North American Datum of 1927 (NAD 27) as currently required by the Mass Media Bureau of the FCC.

Ownership: Multicultural Television Broadcasting LLC (Group Owner).

Began Operation: Station operating; no on-air date.

Represented (legal): Leventhal, Senter & Lerman PLLC.

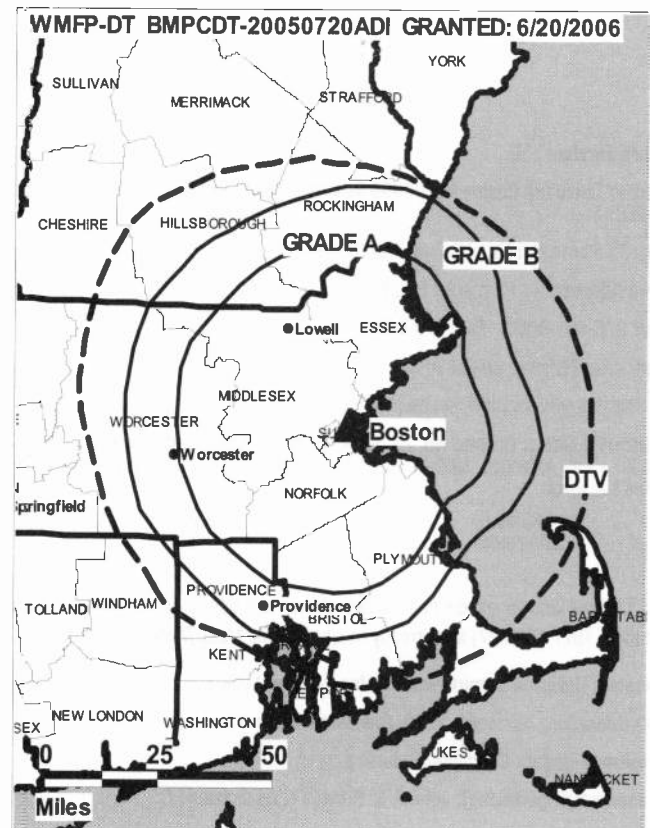
Personnel:

Bill Desmond, General Manager & Chief Engineer.

Von Rommel, Operator & Traffic Manager.

City of License: Lawrence. **Station DMA:** Boston, MA-Manchester, NH. **Rank:** 7.

Nielsen Data: Not available.



© 2008 Warren Communications News

WUTF-DT

Ch. 23

Network Service: TEL.

Licensee: Telefutura Boston LLC, 1999 Avenue of the Stars, Suite 3050, Los Angeles, CA 90067.

Studio: 71 Parmenter Rd., Hudson, MA 01749.

Mailing Address: 71 Parmenter Rd., Hudson, MA 01749.

Phone: 978-562-0660. **Fax:** 978-562-1166.

E-mail: sales@correo.univision.com

Web Site: http://www.univision.com

Technical Facilities: Channel No. 23 (524-530 MHz). Authorized power: 100-kw max. visual, aural. Antenna: 1095-ft above av. terrain, 1148-ft. above ground, 1355-ft. above sea level.

Latitude	42°	23'	02"
Longitude	71°	29'	37"

Note: Latitude and longitude coordinates shown are based on the North American Datum of 1927 (NAD 27) as currently required by the Mass Media Bureau of the FCC.

Ownership: Univision Communications Inc. (Group Owner).

Began Operation: January 1, 1998. Standard Definition.

Represented (legal): Covington & Burling.

Represented (engineering): John F. X. Browne & Associates PC.

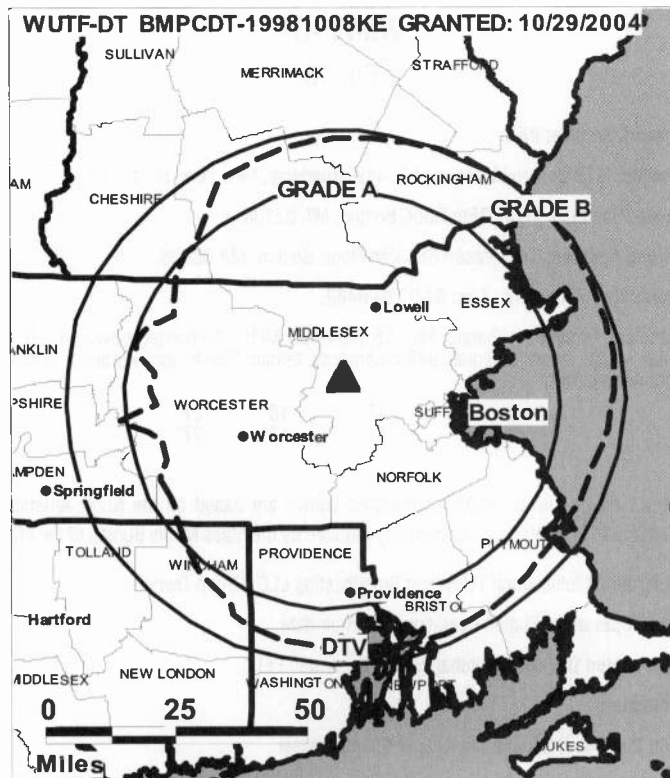
Personnel:

Rollo Duarte, General Manager.

Alexander Von Lichtenberg, Station & Sales Manager.

Richard Peper, Chief Engineer.

Heather Robinson, Traffic Manager.



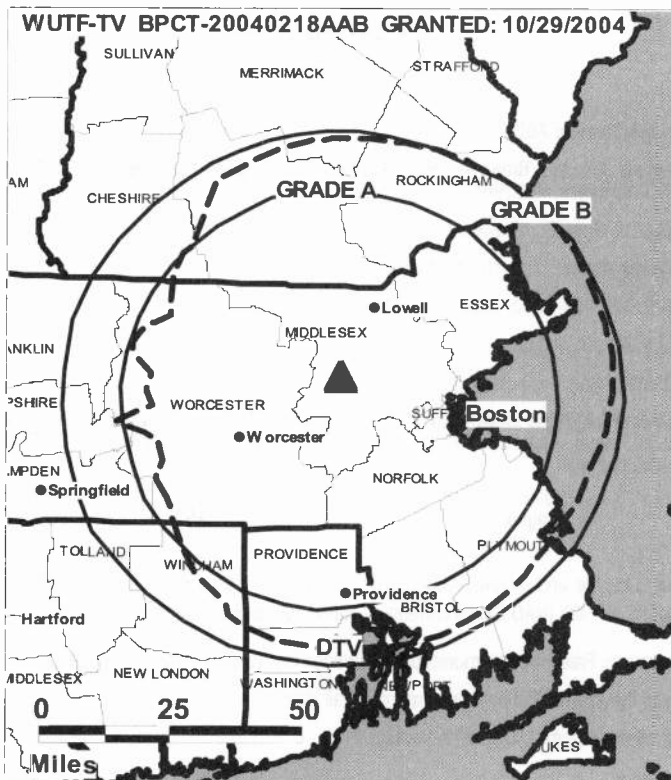
© 2008 Warren Communications News

City of License: Marlborough. **Station DMA:** Boston, MA-Manchester, NH. **Rank:** 7.

Nielsen Data: Not available.

WUTF-TV**Ch. 66****Network Service:** TEL.**Licensee:** Telefutura Boston LLC, 1999 Avenue of the Stars, Suite 3050, Los Angeles, CA 90067.**Studio:** 71 Parmenter Rd., Hudson, MA 01749.**Mailing Address:** 71 Parmenter Rd., Hudson, MA 01749.**Phone:** 978-562-0660. **Fax:** 978-562-1166.**E-mail:** sales@correo.univision.com**Web Site:** http://www.univision.com**Technical Facilities:** Channel No. 66 (782-788 MHz). Authorized power: 3311-kw max. visual, aural. Antenna: 1168-ft above av. terrain, 1227-ft. above ground, 1430-ft. above sea level.

Latitude	42°	23'	02"
Longitude	71°	29'	37"

Note: Latitude and longitude coordinates shown are based on the North American Datum of 1927 (NAD 27) as currently required by the Mass Media Bureau of the FCC.**Multichannel TV Sound:** Stereo and separate audio program.**Satellite Earth Stations:** Vertex, 4.5-meter C-band; Comtech, 7.3-meter C-band; Pinzone receivers.**Ownership:** Univision Communications Inc. (Group Owner).**Began Operation:** February 12, 1985. Transfer of control to Broadcasting Media Partners Inc. approved by FCC March 27, 2007. Sale to present owner by USA Broadcasting approved by FCC May 21, 2001. Sale to USA Broadcasting by Channel 66 Associates LP (Arnold Ginsburg & John Garabedian) approved by FCC September 23, 1986. transfer from Home Broadcasting Service Corp. to John Garabedian approved by FCC October 6, 1982.**Represented (legal):** Covington & Burling.**Personnel:****Rollo Duarte**, General Manager.**Alexander Von Lichtenberg**, Station & Sales Manager.**Richard Peper**, Chief Engineer.**Heather Robinson**, Traffic Manager.**City of License:** Marlborough. **Station DMA:** Boston, MA-Manchester, NH. **Rank:** 7.

© 2008 Warren Communications News

Circulation © 2007 Nielsen. Coverage based on Nielsen study.

GrandTotal	Cable TV Households	Non-cable TV Households	Total TV Households
Estimated Station Totals *	443,550	122,900	566,450
Average Weekly Circulation (2007)	40,059	9,249	49,308
Average Daily Circulation (2007)			17,545
Station DMA Total	Cable TV Households	Non-cable TV Households	Total TV Households
Estimated Station Totals *	443,550	122,900	566,450
Average Weekly Circulation (2007)	40,059	9,249	49,308
Average Daily Circulation (2007)			17,545

*Estimated station totals are sums of the Nielsen TV and Cable TV household estimates for each county in which the station registers viewing of more than 5% as per the Nielsen Survey Methods.

WLNE-DT

Ch. 49

Network Service: ABC.

Licensee: Freedom Broadcasting of Southern New England Licensee LLC, 10 Orms St., Providence, RI 02904.

Studio: 10 Orms St., Providence, RI 02904.

Mailing Address: 10 Orms St., Providence, RI 02904.

Phone: 401-453-8000. **Fax:** 401-331-4399.

E-mail: jbrown@abc6.com

Web Site: http://www.abc6.com

Technical Facilities: Channel No. 49 (680-686 MHz). Authorized power: 350-kw max. visual, aural. Antenna: 932-ft above av. terrain, 830-ft. above ground, 1027-ft. above sea level.

Latitude	41°	51'	54"
Longitude	71°	17'	15"

Note: Latitude and longitude coordinates shown are based on the North American Datum of 1927 (NAD 27) as currently required by the Mass Media Bureau of the FCC.

Ownership: Freedom Communications Holdings Inc. (Group Owner).

Began Operation: Station operating; no on-air date

Represented (legal): Latham & Watkins.

Personnel:

Roland T. Adeszko, Vice President & General Manager.

Susan McCaughey, General Sales Manager.

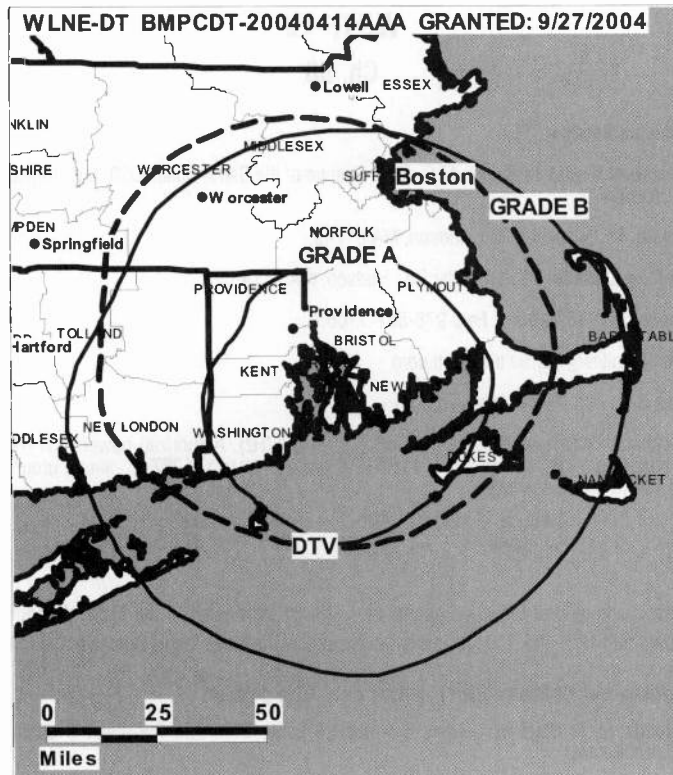
Joe Friedman, Local Sales Manager.

Edwin Hart, News Director.

James Brown, Director of Engineering & Operations.

Simonne Coutinho, Business Manager.

Laurie Needham, Program Director.



© 2008 Warren Communications News

Judy Shoemaker, Promotion Director.

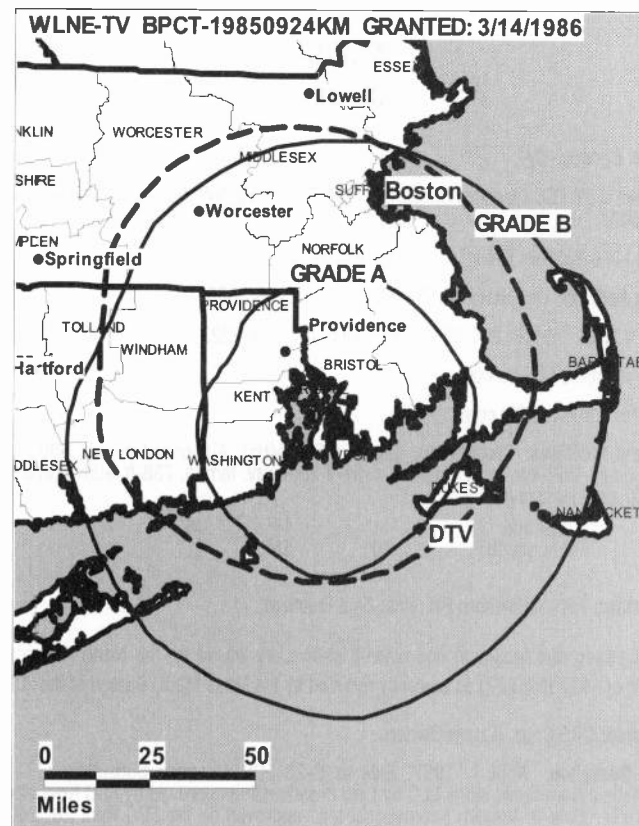
City of License: New Bedford. **Station DMA:** Providence, RI-New Bedford, MA.

Rank: 52.

Nielsen Data: Not available.

WLNE-TV**Ch. 6****Network Service:** ABC.**Licensee:** Freedom Broadcasting of Southern New England Licensee LLC, 10 Orms St., Providence, RI 02904.**Studio:** 10 Orms St., Providence, RI 02904.**Mailing Address:** 10 Orms St., Providence, RI 02904.**Phone:** 401-453-8000. **Fax:** 401-331-4399.**E-mail:** jbrown@abc6.com**Web Site:** http://www.abc6.com**Technical Facilities:** Channel No. 6 (82-88 MHz). Authorized power: 100-kw visual, 20-kw aural. Antenna: 928-ft above av. terrain, 961-ft. above ground, 1049-ft. above sea level.

Latitude	41°	35'	48"
Longitude	71°	11'	24"

Transmitter: 1.8-mi. N of Tiverton, on Lafayette Rd.**Note:** Latitude and longitude coordinates shown are based on the North American Datum of 1927 (NAD 27) as currently required by the Mass Media Bureau of the FCC.**Satellite Earth Stations:** Transmitter Harris; Vertex, 4.6-meter Ku-band; SatCom, 6-meter Ku & C-band; Vertex, 8.8-meter C-band; M/A-Com, Harris, DX Antenna receivers.**News Service:** AP.**Ownership:** Freedom Communications Holdings Inc. (Group Owner).**Began Operation:** January 1, 1963. Sale to Global Broadcasting of Southern New England LLC (Kevin P. O'Brien) approved by FCC September 19, 2007, but not yet consummated. Sale to present owner by Freedom Broadcasting Inc. approved by FCC April 1, 2004. Transfer of control to Freedom Broadcasting Inc. approved by FCC December 23, 1998. Sale to Freedom Communication by Pulitzer Publishing Co. approved by FCC December 14, 1982 (Television Digest, Vol. 22:35). Sale to Pulitzer by Steinman Station approved by FCC October 5, 1966 (Vol. 17:50). Sale to Steinman by WTEV Television Inc. approved by FCC April 6, 1966 (Vol. 5:45; 6:7).**Represented (sales):** TeleRep Inc.**Represented (legal):** Latham & Watkins.**Represented (engineering):** du Treil, Lundin & Rackley Inc.**Personnel:****Roland T. Adeszko**, Vice President & General Manager.**Susan McCaughey**, General Sales Manager.**Joe Friedman**, Local Sales Manager.**Edwin Hart**, News Director.**James Brown**, Director of Engineering & Operations.**Simonne Coutinho**, Business Manager.**Laurie Needham**, Program Director.**Judy Shoemaker**, Promotion Director.

© 2008 Warren Communications News

City of License: New Bedford. **Station DMA:** Providence, RI-New Bedford, MA.**Rank:** 52.

Circulation © 2007 Nielsen. Coverage based on Nielsen study.

GrandTotal	Cable TV Households	Non-cable TV Households	Total TV Households
Estimated Station Totals *	857,480	148,950	1,006,430
Average Weekly Circulation (2007)	327,260	54,592	381,852
Average Daily Circulation (2007)			142,179
Station DMA Total	Cable TV Households	Non-cable TV Households	Total TV Households
Estimated Station Totals *	512,170	121,780	633,950
Average Weekly Circulation (2007)	252,425	52,690	305,115
Average Daily Circulation (2007)			122,094
Other DMA Total	Cable TV Households	Non-cable TV Households	Total TV Households
Estimated Station Totals *	345,310	27,170	372,480
Average Weekly Circulation (2007)	74,835	1,902	76,737
Average Daily Circulation (2007)			20,085

*Estimated station totals are sums of the Nielsen TV and Cable TV household estimates for each county in which the station registers viewing of more than 5% as per the Nielsen Survey Methods.

WLWC
Ch. 28

Network Service: CW.

Licensee: C-28 FCC Licensee Subsidiary LLC, 2175 K St. NW, Suite 350, Washington, DC 20037.

Studio: 1170 Soldiers Field Rd., Boston, MA 02134.

Mailing Address: One State St., Providence, RI 02908-5035.

Phone: 401-351-8828; 800-859-9439. **Fax:** 401-351-0222.

E-mail: pbergeron@cbs.com

Web Site: http://cw28tv.com/

Technical Facilities: Channel No. 28 (554-560 MHz). Authorized power: 5000-kw max. visual, 250-kw aural. Antenna: 751-ft above av. terrain, 738-ft. above ground, 837-ft. above sea level.

Latitude	41°	46'	36"
Longitude	70°	55'	41"

Transmitter: 186 Middleboro Rd., near East Freetown.

Note: Latitude and longitude coordinates shown are based on the North American Datum of 1927 (NAD 27) as currently required by the Mass Media Bureau of the FCC.

Ownership: CBS Corp. (Group Owner).

Began Operation: April 1, 1997. Sale to C-28 FCC Licensee Subsidiary LLC & Straightline Communications LLC by Fant Broadcasting approved by FCC November 16, 1997. Sale to Viacom International Inc. approved by the FCC April 28, 2000 but never consummated. Sale to present owner by C-28 FCC Subsidiary LLC & Straightline Communications LLC approved by FCC September 19, 2001. Sale to Providence TV Licensee Corp. (Cerberus Capital Management LP) pends.

Represented (legal): Leventhal, Senter & Lerman PLLC.

Represented (sales): Millennium Sales & Marketing.

Personnel:

Ed Piette, President & General Manager.

Pam Bergeron, Station Manager & Sales Director.

Lisa Pesanello, Local Sales Manager.

Nick D'Attoma, National Sales Manager.

Bob Hess, Chief Engineer.

Jack Barry, Chief Engineer.

Lee Kinberg, Program Director.

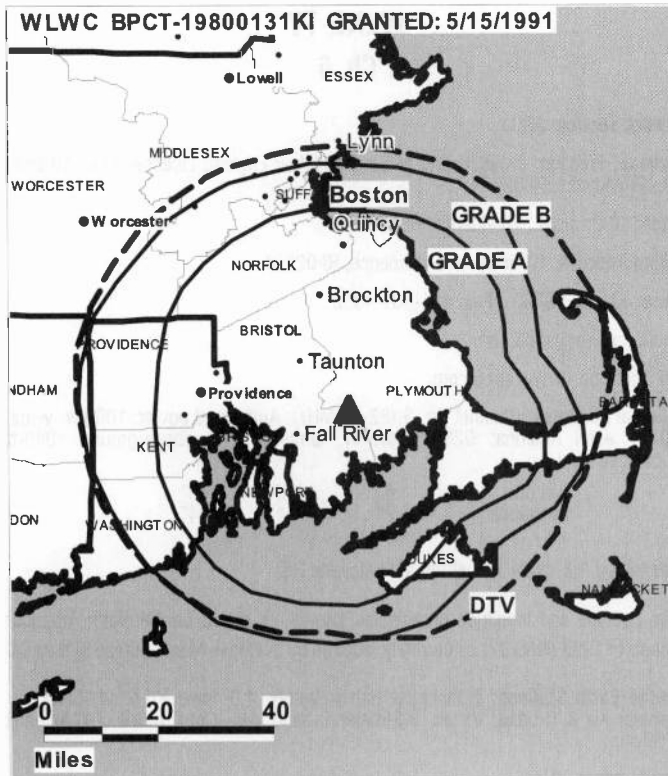
Kenny Lawrence, Director of Creative Services, Marketing & Production.

Ross Kramer, Research Director.

Marty Breedan, Traffic Manager.

Avry Thompson, Public Affairs & Marketing Coordinator.

Christian Marge, Office Manager.



© 2008 Warren Communications News

City of License: New Bedford. **Station DMA:** Providence, RI-New Bedford, MA.

Rank: 52.

Circulation © 2007 Nielsen. Coverage based on Nielsen study.

GrandTotal	Cable TV Households	Non-cable TV Households	Total TV Households
Estimated Station Totals *	512,170	148,950	661,120
Average Weekly Circulation (2007)	111,463	32,235	143,698
Average Daily Circulation (2007)			47,131
Station DMA Total	Cable TV Households	Non-cable TV Households	Total TV Households
Estimated Station Totals *	512,170	121,780	633,950
Average Weekly Circulation (2007)	111,463	29,409	140,872
Average Daily Circulation (2007)			46,968
Other DMA Total	Cable TV Households	Non-cable TV Households	Total TV Households
Estimated Station Totals *	0	27,170	27,170
Average Weekly Circulation (2007)	0	2,826	2,826
Average Daily Circulation (2007)			163

*Estimated station totals are sums of the Nielsen TV and Cable TV household estimates for each county in which the station registers viewing of more than 5% as per the Nielsen Survey Methods.

WLWC-DT

Ch. 22

Network Service: CW.

Licensee: C-28 FCC Licensee Subsidiary LLC, 2175 K St. NW, Suite 350, Washington, DC 20037.

Studio: 1170 Soldiers Field Rd., Boston, MA 02134.

Mailing Address: One State St., Providence, RI 02908.

Phone: 401-351-8828; 800-859-9439. **Fax:** 401-351-0222.

E-mail: pbergeron@cbs.com

Web Site: <http://cw28tv.com/>

Technical Facilities: Channel No. 22 (518-524 MHz). Authorized power: 350-kw max. visual, aural. Antenna: 666-ft above av. terrain, 653-ft. above ground, 753-ft. above sea level.

Latitude	41°	46'	39"
Longitude	70°	55'	41"

Note: Latitude and longitude coordinates shown are based on the North American Datum of 1927 (NAD 27) as currently required by the Mass Media Bureau of the FCC.

Ownership: CBS Corp. (Group Owner).

Began Operation: July 15, 2005.

Represented (legal): Leventhal, Senter & Lerman PLLC.

Represented (sales): Millennium Sales & Marketing.

Personnel:

Ed Piette, President & General Manager.

Pam Bergeron, Station Manager & Sales Director.

Lisa Pesanello, Local Sales Manager.

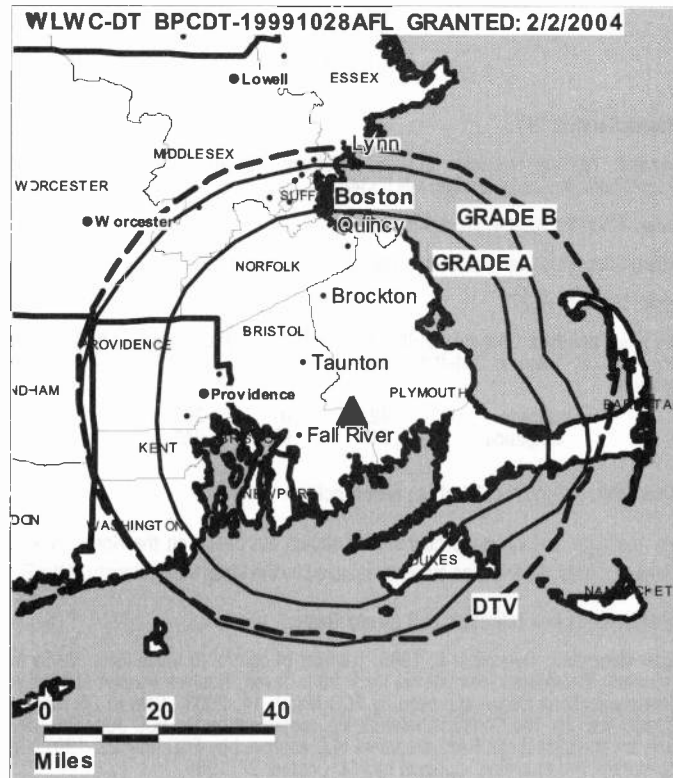
Nick D'Attoma, National Sales Manager.

Bob Hess, Chief Engineer.

Jack Barry, Chief Engineer.

Lee Kinberg, Program Director.

Kenny Lawrence, Director of Creative Services, Marketing & Production.



© 2008 Warren Communications News

Avry Thompson, Public Affairs & Marketing Coordinator.

Ross Kramer, Research Director.

Marty Breedan, Traffic Manager.

Christian Marge, Office Manager.

City of License: New Bedford. **Station DMA:** Providence, RI-New Bedford, MA.

Rank: 52.

Nielsen Data: Not available.

WWDP

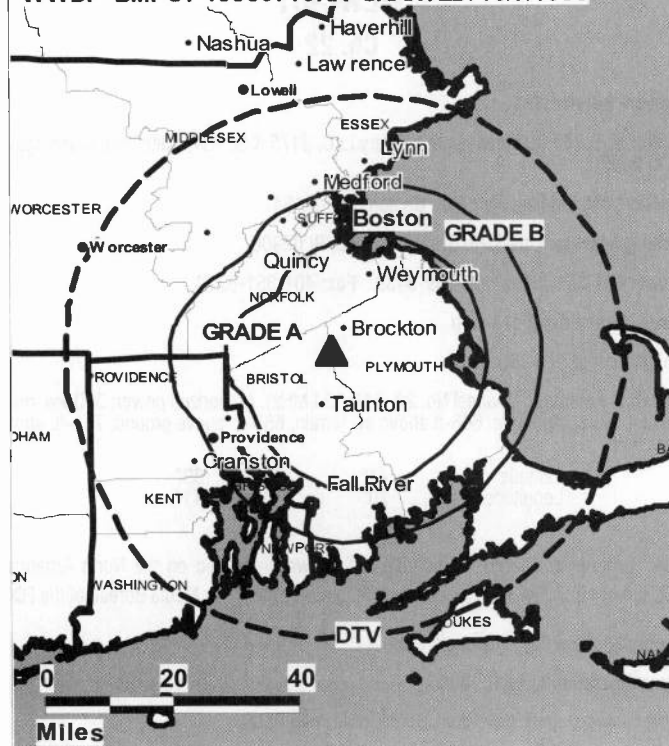
Ch. 46

Network Service: IND.**Licensee:** Norwell Television LLC, 6740 Shady Oak Rd., c/o ValueVision Media Acquisitions Inc., Eden Prairie, MN 55344.**Studio:** 2 Bert Dr., Unit 4, West Bridgewater, MA 02379.**Mailing Address:** 2 Bert Dr., Unit 4, West Bridgewater, MA 02379.**Phone:** 508-586-4677.**Technical Facilities:** Channel No. 46 (662-668 MHz). Authorized power: 500-kw max. visual, aural. Antenna: 351-ft above av. terrain, 384-ft. above ground, 462-ft. above sea level.

Latitude	42°	01'	36"
Longitude	71°	03'	35"

Transmitter: 0.2-mi. N of West St., near Brockton.**Note:** Latitude and longitude coordinates shown are based on the North American Datum of 1927 (NAD 27) as currently required by the Mass Media Bureau of the FCC.**Ownership:** Norwell Television LLC (Group Owner).**Began Operation:** December 6, 1986. Transfer of control to ValueVision Media Inc. (formerly ValueVision International Inc.) from Devon, Roslyck Paxson and Paxson Communications Corp. approved by FCC March 14, 2003. Sale to DP Media of Boston Inc. by The Christian Network Inc. approved by the FCC June 23, 1998. Sale by Massachusetts Redevelopment LLC approved by FCC May 22, 1997. Sale by Norwell Broadcasting approved by FCC October 27, 1986.**Represented (legal):** Wilmer Cutler Pickering Hale & Dorr LLP.**Personnel:****Davor Haler,** General Manager & Chief Engineer.**City of License:** Norwell. **Station DMA:** Boston, MA-Manchester, NH. **Rank:** 7.

WWDP BMPCT-19960710KK GRANTED: 10/7/1996

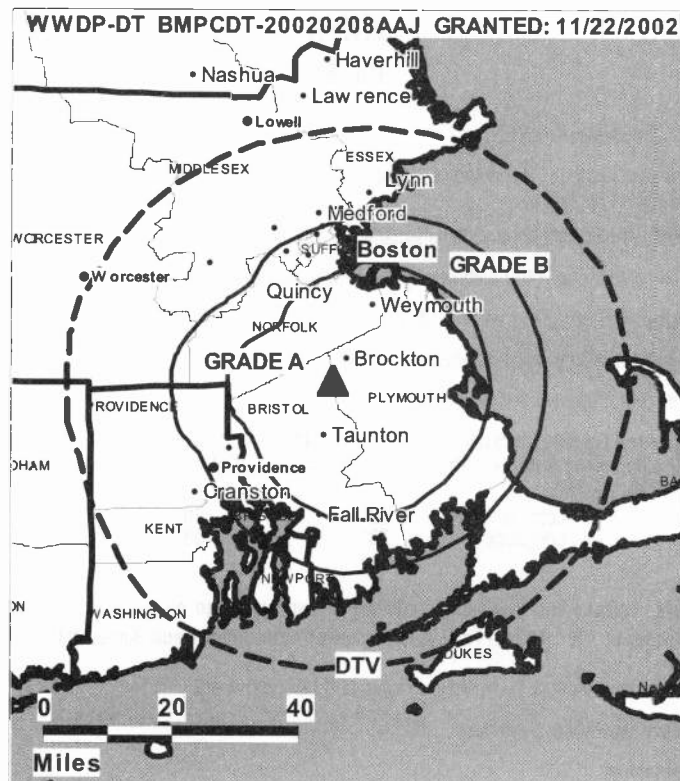


© 2008 Warren Communications News

Nielsen Data: Not available.

WWDP-DT**Ch. 52****Network Service:** IND.**Licensee:** Norwell Television LLC, 6740 Shady Oak Rd., c/o ValueVision Media Acquisitions Inc., Eden Prairie, MN 55344.**Studio:** 2 Bert Dr., Unit 4, West Bridgewater, MA 02379.**Mailing Address:** 2 Bert Dr., Unit 4, West Bridgewater, MA 02379.**Phone:** 508-586-4677.**Technical Facilities:** Channel No. 52 (698-704 MHz). Authorized power: 1000-kw max. visual, aural. Antenna: 472-ft above av. terrain, 497-ft. above ground, 577-ft. above sea level.

Latitude	42°	000'	38"
Longitude	71°	002'	42"

Transmitter: Approx. 0.21-mi. at a bearing of 147 degrees T from the intersection of Town Dump Rd. & Prospect St.**Note:** Latitude and longitude coordinates shown are based on the North American Datum of 1927 (NAD 27) as currently required by the Mass Media Bureau of the FCC.**Ownership:** Norwell Television LLC (Group Owner).**Began Operation:** March 16, 2004.**Represented (legal):** Wilmer Cutler Pickering Hale & Dorr LLP.**Represented (engineering):** du Treil, Lundin & Rackley Inc.**Personnel:****Davor Haler,** General Manager & Chief Engineer.**City of License:** Norwell. **Station DMA:** Boston, MA-Manchester, NH. **Rank:** 7.**Nielsen Data:** Not available.

© 2008 Warren Communications News

WNYA Ch. 51

Network Service: MNT.

Grantee: Venture Technologies Group LLC, 5670 Wilshire Blvd., Suite 1300, Los Angeles, CA 90036.

Studio: 1400 Balltown Rd., Schenectady, NY 12309.

Mailing Address: 1400 Balltown Rd., Schenectady, NY 12309.

Phone: 518-381-3751. **Fax:** 518-381-3740.

E-mail: duncan@mytv4albany.com

Web Site: <http://www.wnyatv.com>

Technical Facilities: Channel No. 51 (692-698 MHz). Authorized power: 141-kw max. visual, aural. Antenna: 961-ft above av. terrain, 102-ft. above ground, 2306-ft. above sea level.

Latitude	42°	30'	09"
Longitude	73°	18'	58"

Note: Latitude and longitude coordinates shown are based on the North American Datum of 1927 (NAD 27) as currently required by the Mass Media Bureau of the FCC.

Ownership: Venture Technologies Group LLC (Group Owner).

Began Operation: September 1, 2003.

Personnel:

Duncan Brown, Station Manager.

Matt Sames, General Sales Manager.

Renee McAllister, Traffic Manager.

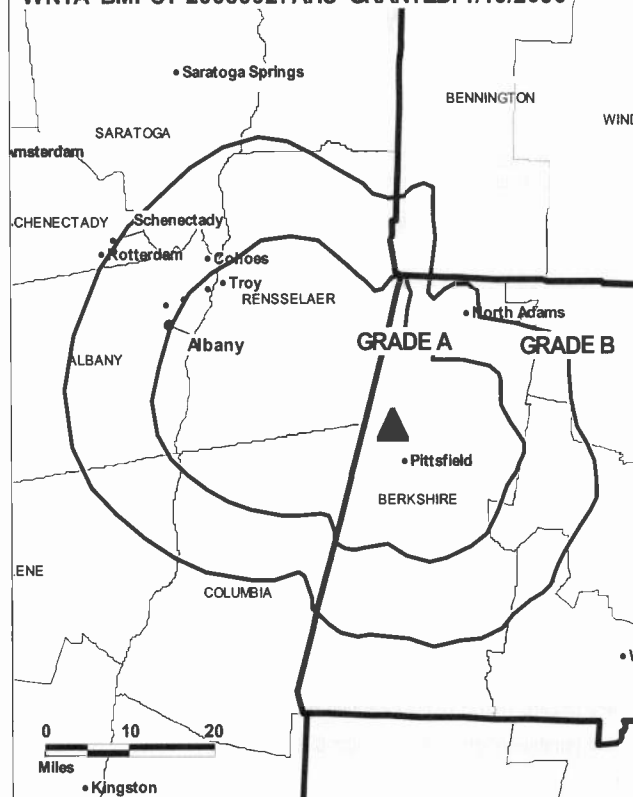
City of License: Pittsfield. **Station DMA:** Albany-Schenectady-Troy, NY. **Rank:** 56.



FULLY SEARCHABLE • CONTINUOUSLY UPDATED • DISCOUNT RATES FOR PRINT PURCHASERS

For more information call 800-771-9202 or visit www.warren-news.com

WNYA BMPCT-20050927AHS GRANTED: 1/19/2006



© 2008 Warren Communications News

Circulation © 2007 Nielsen. Coverage based on Nielsen study.

GrandTotal	Cable TV Households	Non-cable TV Households	Total TV Households
Estimated Station Totals *	424,240	118,380	542,620
Average Weekly Circulation (2007)	42,115	11,122	53,237
Average Daily Circulation (2007)			14,856
Station DMA Total	Cable TV Households	Non-cable TV Households	Total TV Households
Estimated Station Totals *	424,240	118,380	542,620
Average Weekly Circulation (2007)	42,115	11,122	53,237
Average Daily Circulation (2007)			14,856

*Estimated station totals are sums of the Nielsen TV and Cable TV household estimates for each county in which the station registers viewing of more than 5% as per the Nielsen Survey Methods.

WGGB-DT

Ch. 55

Network Service: ABC.

Grantee: WGGB Licensee LLC, 2300 N St NW, c/o Pillsbury Winthrop Shaw Pittman LLP, Washington, DC 20037-1128.

Studio: 1300 Liberty St., Springfield, MA 01104.

Mailing Address: 1300 Liberty St., Springfield, MA 01104.

Phone: 413-733-4040. **Fax:** 413-788-7640.

Web Site: <http://www.wggb.com>

Technical Facilities: Channel No. 55 (716-722 MHz). Authorized power: 500-kw max. visual, aural. Antenna: 989-ft above av. terrain, 123-ft. above ground, 1324-ft. above sea level.

Latitude	42°	14'	30"
Longitude	72°	38'	57"

Note: Latitude and longitude coordinates shown are based on the North American Datum of 1927 (NAD 27) as currently required by the Mass Media Bureau of the FCC.

Ownership: Sinclair Broadcast Group Inc. (Group Owner).

Began Operation: Station operating; no on-air date

Represented (legal): Pillsbury Winthrop Shaw Pittman LLP.

Represented (sales): Millennium Sales & Marketing.

Personnel:

William Meyl, General Manager.

Dean S. Davidson, Director of Operations & Engineering.

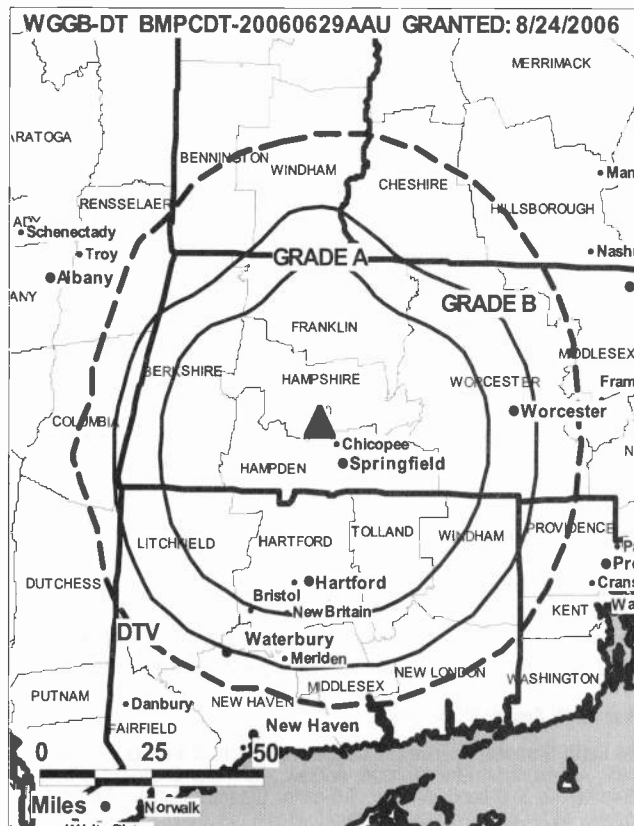
Gerald Dunn, National Sales Manager.

Patrick Berry, Local Sales Manager.

Mark Bartos, Regional Sales Manager.

Jason Brusa, Production Manager.

Kathy Tobin, News Director.



© 2008 Warren Communications News

Jim McKeever, Promotion Director.

Linda Cross, Business Manager.

City of License: Springfield. **Station DMA:** Springfield-Holyoke, MA. **Rank:** 109.

Nielsen Data: Not available.

WGGB-TV**Ch. 40****Network Service:** ABC.**Licensee:** WGGB Licensee LLC, 2300 N St NW, c/o Pillsbury Winthrop Shaw Pittman LLP, Washington, DC 20037-1128.**Studio:** 1300 Liberty St., Springfield, MA 01104.**Mailing Address:** 1300 Liberty St., Springfield, MA 01104.**Phone:** 413-733-4040. **Fax:** 413-788-7640.**E-mail:** cmoran@sbgnet.com**Web Site:** http://www.wggb.com**Technical Facilities:** Channel No. 40 (626-632 MHz). Authorized power: 3720-kw max. visual, aural. Antenna: 1014-ft above av. terrain, 125-ft. above ground, 1325-ft. above sea level.

Latitude	42°	14'	30"
Longitude	72°	38'	57"

Transmitter: Top of Mount Tom, Holyoke.**Note:** Latitude and longitude coordinates shown are based on the North American Datum of 1927 (NAD 27) as currently required by the Mass Media Bureau of the FCC.**Multichannel TV Sound:** Stereo only.**Satellite Earth Stations:** Transmitter Comark; Comtech, 3.5-meter C-band; Scientific-Atlanta, 4.5-meter Ku-band; Andrew, 4.5-meter C-band; DH Satellite, 5-meter Ku & C-band; Andrew, 7.5-meter C-band; Standard Components, Microdyne, M/A-Com, Avantek receivers.**News Services:** AP, ABC NewsOne.**Ownership:** Sinclair Broadcast Group Inc. (Group Owner).**Began Operation:** April 14, 1953. Sale to Gormally Broadcasting LLC pending. Sale to present owner from Guy Gannett Communications Inc. approved by FCC April 6, 1999. Sale with AM & FM affiliates to Guy Gannett Communications Inc. by Hampden-Hampshire Corp. approved by FCC June 7, 1967. Previous sale of 50% to Republican TV Inc. approved by FCC July 21, 1954.**Represented (sales):** Millennium Sales & Marketing.**Represented (legal):** Pillsbury Winthrop Shaw Pittman LLP.**Represented (engineering):** Lohnes & Culver.**Personnel:****William Meyl**, General Manager.**Dean S. Davidson**, Director of Station Operations & Engineering.**Patrick Berry**, Local Sales Manager.**Mark Bartos**, Regional Sales Manager.**Jason Brusa**, Production Manager.**Kathy Tobin**, News Director.**Jim McKeever**, Promotion Director.**Linda Cross**, Business Manager.

© 2008 Warren Communications News

City of License: Springfield. **Station DMA:** Springfield-Holyoke, MA. **Rank:** 109.

Circulation © 2007 Nielsen. Coverage based on Nielsen study.

GrandTotal	Cable TV Households	Non-cable TV Households	Total TV Households
Estimated Station Totals *	484,910	53,790	538,700
Average Weekly Circulation (2007)	149,026	19,177	168,203
Average Daily Circulation (2007)			72,498

Station DMA Total	Cable TV Households	Non-cable TV Households	Total TV Households
Estimated Station Totals *	219,400	45,080	264,480
Average Weekly Circulation (2007)	134,157	18,315	152,472
Average Daily Circulation (2007)			68,941

Other DMA Total	Cable TV Households	Non-cable TV Households	Total TV Households
Estimated Station Totals *	265,510	8,710	274,220
Average Weekly Circulation (2007)	14,869	862	15,731
Average Daily Circulation (2007)			3,557

*Estimated station totals are sums of the Nielsen TV and Cable TV household estimates for each county in which the station registers viewing of more than 5% as per the Nielsen Survey Methods.

Massachusetts — Springfield

WWLP
Ch. 22

Network Service: NBC.

Licensee: LIN Television Corp., 4 Richmond Square, Suite 200, Providence, RI 02906.

Studio: One Broadcast Center, Chicopee, MA 01013.

Mailing Address: PO Box 2210, Springfield, MA 01102-2210.

Phone: 413-377-2200. **Fax:** 413-786-7144.

E-mail: news@wwlp.com

Web Site: http://www.wwlp.com/

Technical Facilities: Channel No. 22 (518-524 MHz). Authorized power: 3390-kw max. visual, aural. Antenna: 880-ft above av. terrain, 530-ft. above ground, 1170-ft. above sea level.

Latitude 42° 05' 05"
Longitude 72° 42' 14"

Transmitter: Provin Mountain, Agawam.

Note: Latitude and longitude coordinates shown are based on the North American Datum of 1927 (NAD 27) as currently required by the Mass Media Bureau of the FCC.

Multichannel TV Sound: Stereo only.

Satellite Earth Stations: Transmitter Comark; 3.8-meter-meter C-band; Andrews, 3.7-meter-meter Ku-band; Harris receivers.

SNG Mobile Dish: Shook, 1.5-meter-meter .

News Service: AP.

Ownership: LIN TV Corp. (Group Owner).

Began Operation: March 17, 1953. Sale to Adams Communications by Springfield TV Corp. approved by FCC January 9, 1984 (Television Digest, Vol. 23:35). Sale to Brissette TV by Adams Communication Inc. approved by FCC December 24, 1991. Sale to Benedek Broadcasting Co. LLC by Brissette TV approved by FCC May 22, 1996 (Vol. 35:37, 52). Benedek swapped station with LIN Television Corp. for KAKE-TV, KLBY, KUPK-TV & WOWT, which LIN had acquired from Chronicle Publishing. FCC approved deal March 23, 2000 (Vol. 40:7).

Represented (sales): Blair Television.

Personnel:

William Pepin, Vice President & General Manager.

John Baran, Station Manager.

Maripat Jordan, General Sales Manager.

David Rosenthal, Local Sales Manager.

Michael Garreffa, News Director.

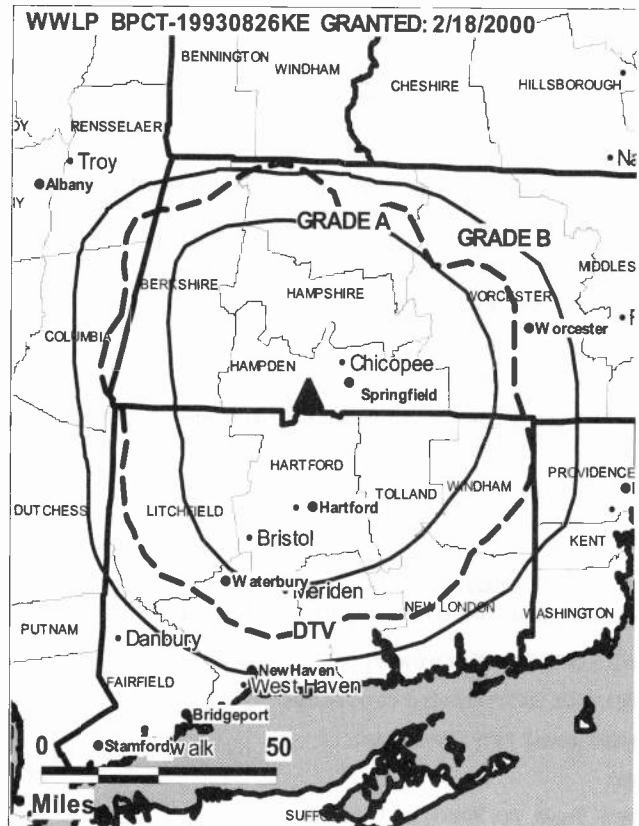
Dave Cote, Chief Engineer.

Lisa Hansen, Business Manager.

Kathy Stewart, Program Director.

Anna Giza, Promotion Director.

Alisa Ladue, Research Director.



© 2008 Warren Communications News

Melanie Pierce, Traffic Supervisor.

City of License: Springfield. **Station DMA:** Springfield-Holyoke, MA. **Rank:** 109.

Circulation © 2007 Nielsen. Coverage based on Nielsen study.

GrandTotal	Cable TV Households	Non-cable TV Households	Total TV Households
Estimated Station Totals *	307,190	118,710	425,900
Average Weekly Circulation (2007)	172,085	29,813	201,898
Average Daily Circulation (2007)			116,958
Station DMA Total	Cable TV Households	Non-cable TV Households	Total TV Households
Estimated Station Totals *	219,400	45,080	264,480
Average Weekly Circulation (2007)	164,528	25,365	189,893
Average Daily Circulation (2007)			112,528
Other DMA Total	Cable TV Households	Non-cable TV Households	Total TV Households
Estimated Station Totals *	87,790	73,630	161,420
Average Weekly Circulation (2007)	7,557	4,448	12,005
Average Daily Circulation (2007)			4,430

*Estimated station totals are sums of the Nielsen TV and Cable TV household estimates for each county in which the station registers viewing of more than 5% as per the Nielsen Survey Methods.

WWLP-DT
Ch. 11

Network Service: NBC.

Licensee: LIN Television Corp., 4 Richmond Square, Suite 200, Providence, RI 02906.

Studio: One Broadcast Center, Chicopee, MA 01013.

Mailing Address: PO Box 2210, Springfield, MA 01102-2210.

Phone: 413-786-2200. **Fax:** 413-786-7144.

E-mail: news@wwlp.com

Web Site: http://www.wwlp.com

Technical Facilities: Channel No. 11 (198-204 MHz). Authorized power: 10-kw visual, aural. Antenna: 810-ft above av. terrain, 427-ft. above ground, 1066-ft. above sea level.

Latitude	42°	05'	05"
Longitude	72°	42'	14"

Note: Latitude and longitude coordinates shown are based on the North American Datum of 1927 (NAD 27) as currently required by the Mass Media Bureau of the FCC.

Ownership: LIN TV Corp. (Group Owner).

Began Operation: Station operating; no on-air date

Represented (sales): Petry Television Inc.

Personnel:

William M. Pepin, Vice President & General Manager.

John Baran, Station Manager.

Maripat Jordan, General Sales Manager.

David Rosenthal, Local Sales Manager.

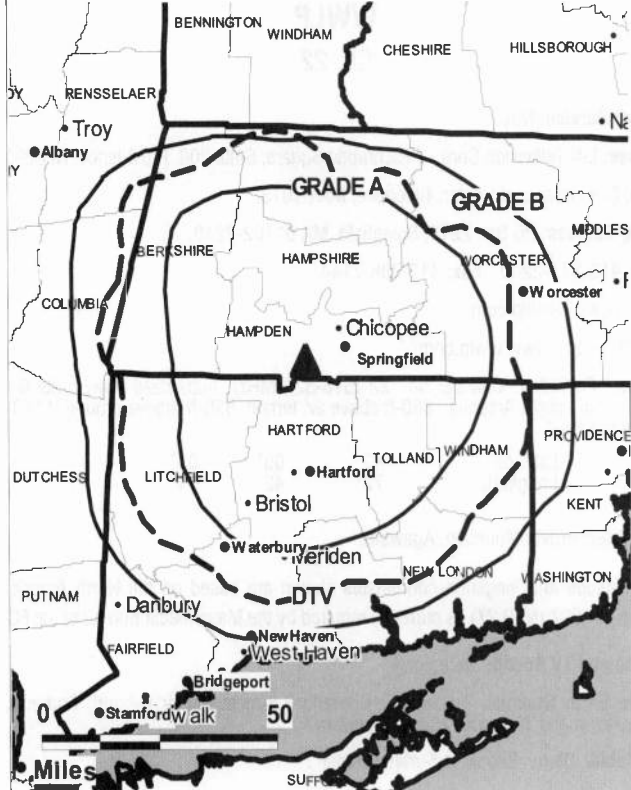
Michael Garreffa, News Director.

David Cote, Chief Engineer.

Lisa Hansen, Business Manager.

Kathy Stewart, Program Director.

WWLP-DT BMPCDT-20060601ASK GRANTED: 6/15/2006



© 2008 Warren Communications News

Anna Giza, Promotion Director.

Alisa Ladue, Research Director.

Melanie Pierce, Traffic Supervisor.

City of License: Springfield. **Station DMA:** Springfield-Holyoke, MA. **Rank:** 109.

Nielsen Data: Not available.

WDPX
Ch. 58
(Satellite of WBPX, Boston)

Network Service: ION.

Licensee: Paxton Boston-68 License Inc., 601 Clearwater Park Rd., West Palm Beach, FL 33401-6233.

Studio: 1120 Soldiers Field Rd., Boston, MA 02134.

Mailing Address: 1120 Soldiers Field Rd., Boston, MA 02134.

Phone: 617-787-6868. **Fax:** 617-787-4114.

E-mail: robertgilbert@ionmedia.tv

Web Site: <http://www.ionline.tv>

Technical Facilities: Channel No. 58 (734-740 MHz). Authorized power: 1665-kw max. visual, aural. Antenna: 502-ft above av. terrain, 404-ft. above ground, 530-ft. above sea level.

Latitude	41°	41'	20"
Longitude	70°	20'	49"

Note: Latitude and longitude coordinates shown are based on the North American Datum of 1927 (NAD 27) as currently required by the Mass Media Bureau of the FCC.

Multichannel TV Sound: Stereo only.

Ownership: ION Media Networks Inc. (Group Owner).

Began Operation: July 19, 1985. Transfer to CIG Media LLC pends. Sale to present owner by DP Media, who had concurrently purchased from Boston University Communications Inc., approved by FCC May 2, 2000. Sale to Boston University Communications Inc. by Cape Television Inc. approved by FCC October 31, 1994. Sale to Cape Television Inc. by Cape Cod Television Inc. approved by FCC June 18, 1992. Sale to Cape Cod Television Inc. by Donald P. Moore (Cape Video Network) approved by FCC December 3, 1987.

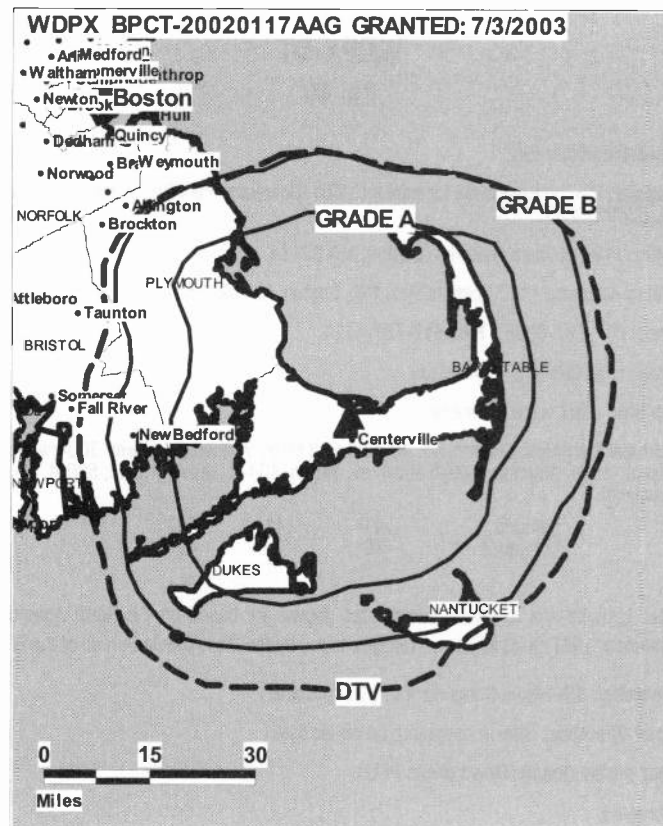
Represented (legal): Dow Lohnes PLLC.

Personnel:

Diane Sullivan, Sales Manager.

Paul Strieby, Chief Engineer.

Bill Maraglia, Business Manager.



© 2008 Warren Communications News

Jennie DiBartolomeo, Promotion Director.

April Killen, Production Manager & Public Affairs Director.

City of License: Vineyard Haven. **Station DMA:** Boston, MA-Manchester, NH.

Rank: 7.

Nielsen Data: Not available.

WDPX-DT

Ch. 40

Network Service: ION.

Licensee: Paxson Boston-68 License Inc., 601 Clearwater Park Rd., West Palm Beach, FL 33401-6233.

Studio: 1120 Soldiers Field Rd., Boston, MA 02134.

Mailing Address: 1120 Soldiers Field Rd., Boston, MA 02134.

Phone: 617-787-6868. **Fax:** 617-787-4114.

E-mail: robertgilbert@ionmedia.tv

Web Site: <http://www.ionline.tv>

Technical Facilities: Channel No. 40 (626-632 MHz). Authorized power: 300-kw max. visual, aural. Antenna: 502-ft above av. terrain, 404-ft. above ground, 530-ft. above sea level.

Latitude	41°	41'	20"
Longitude	70°	20'	49"

Note: Latitude and longitude coordinates shown are based on the North American Datum of 1927 (NAD 27) as currently required by the Mass Media Bureau of the FCC.

Ownership: ION Media Networks Inc. (Group Owner).

Began Operation: Station operating; no on-air date.

Represented (legal): Dow Lohnes PLLC.

Personnel:

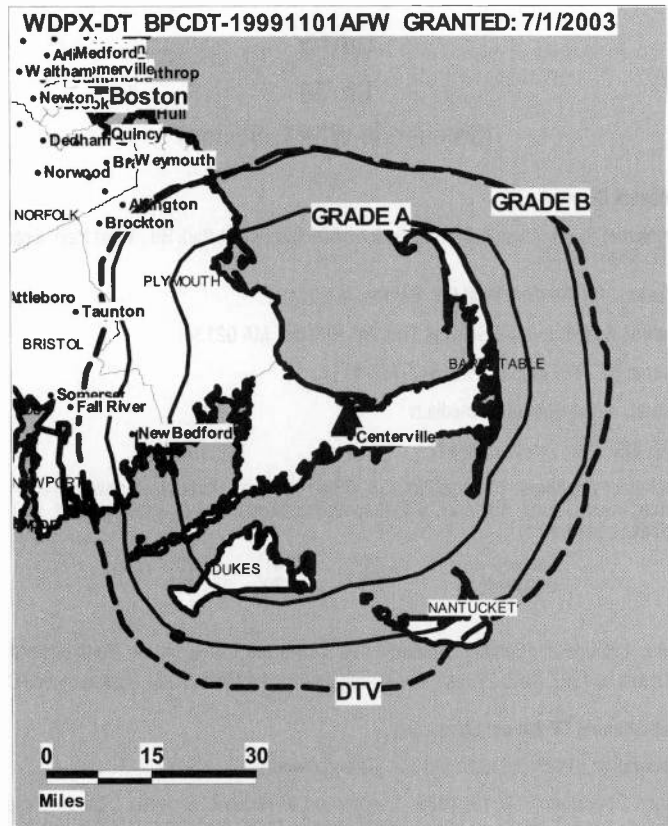
Diane Sullivan, Sales Manager.

Paul Strieby, Chief Engineer.

Bill Maraglia, Business Manager.

Jennie DiBartolomeo, Promotion Director.

April Killen, Production Manager & Public Affairs Director.



© 2008 Warren Communications News

City of License: Vineyard Haven. **Station DMA:** Boston, MA-Manchester, NH.

Rank: 7.

Nielsen Data: Not available.

WUNI Ch. 27

Network Service: UNV.

Licensee: Entravision 27 LP, 2425 Olympic Blvd., Suite 6000 W, Santa Monica, CA 90404.

Studio: 33 4th Ave., Suite 145, Needham, MA 02494.

Mailing Address: 33 4th Ave., Needham, MA 02494.

Phone: 781-433-2727. **Fax:** 781-433-2750.

E-mail: mgodin@entravision.com

Web Site: http://www.wunitv.com

Technical Facilities: Channel No. 27 (548-554 MHz). Authorized power: 1150-kw max. visual, 230-kw aural. Antenna: 1529-ft above av. terrain, 1316-ft. above ground, 2014-ft. above sea level.

Latitude 42° 20' 09"
Longitude 71° 42' 57"

Transmitter: Stiles Hill, Cross St., Boylston.

Note: Latitude and longitude coordinates shown are based on the North American Datum of 1927 (NAD 27) as currently required by the Mass Media Bureau of the FCC.

Satellite Earth Station: Transmitter Comark; Unimesh, 3.6-meter C-band; Scientific Atlanta receivers.

Ownership: Entravision Communications Corp. (Group Owner).

Began Operation: January 2, 1970. Sale to Corridor Broadcasting by Melvin & Fred Simon, Gerald & Irwin Katz approved by FCC October 18, 1983. Previous sale by America Group Management Corp. approved by FCC April 21, 1977. Began subscription TV operation September 8, 1980. Resumed independent operation January 1, 1986. Transfer of control to Jasas Corp. approved by FCC October 15, 1992. Sale to present owner by Jasas Corp. approved by FCC November 17, 2000.

Represented (engineering): Cohen Dippell & Everist PC.

Personnel:

Alexander Von Lichtenberg, General Manager.

Bob Kerrigan, Operations Manager.

Scott McGavick, General Sales Manager.

Rob Donner, National Sales Manager.

Fran Vaccari, Chief Engineer.

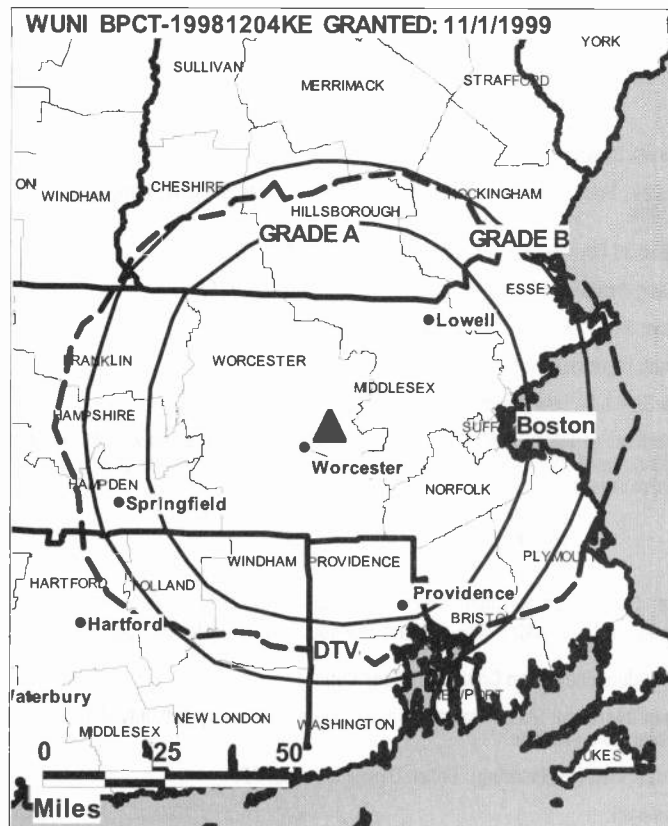
Pam Bias, Controller.

Renee Barbour, Traffic & Program Manager.

Meg Godin, Sales, Marketing & Promotion Manager.

Francis Concepcion, Production Manager.

City of License: Worcester. **Station DMA:** Boston, MA-Manchester, NH. **Rank:** 7.



© 2008 Warren Communications News

Circulation © 2007 Nielsen. Coverage based on Nielsen study.

GrandTotal	Cable TV Households	Non-cable TV Households	Total TV Households
Estimated Station Totals *	1,121,200	133,670	1,254,870
Average Weekly Circulation (2007)	73,032	10,044	83,076
Average Daily Circulation (2007)			41,343
Station DMA Total	Cable TV Households	Non-cable TV Households	Total TV Households
Estimated Station Totals *	926,910	133,670	1,060,580
Average Weekly Circulation (2007)	62,929	10,044	72,973
Average Daily Circulation (2007)			35,320
Other DMA Total	Cable TV Households	Non-cable TV Households	Total TV Households
Estimated Station Totals *	194,290	0	194,290
Average Weekly Circulation (2007)	10,103	0	10,103
Average Daily Circulation (2007)			6,023

*Estimated station totals are sums of the Nielsen TV and Cable TV household estimates for each county in which the station registers viewing of more than 5% as per the Nielsen Survey Methods.

WUNI-DT
Ch. 29

Network Service: UNV.

Grantee: Entravision 27 LP, 2425 Olympic Blvd, Suite 6000 W, Santa Monica, CA 90404.

Studio: 33 4th Ave, Ste 145, Needham, MA 02494.

Mailing Address: 33 4th Ave, Suite 145, Needham, MA 02494.

Phone: 781-433-2727. **Fax:** 781-433-2570.

E-mail: mgodin@entravision.com

Web Site: <http://www.wunitv.com>

Technical Facilities: Channel No. 29 (560-566 MHz). Authorized power: 165-kw max. visual, aural. Antenna: 1535-ft above av. terrain, 1312-ft. above ground, 2011-ft. above sea level.

Latitude	42°	20'	09"
Longitude	71°	42'	57"

Note: Latitude and longitude coordinates shown are based on the North American Datum of 1927 (NAD 27) as currently required by the Mass Media Bureau of the FCC.

Ownership: Entravision Communications Corp.

Began Operation: Station operating under Special Temporary Authority at 11-kw max. visual; no on-air date

Represented (engineering): Cohen Dippell & Everist PC.

Personnel:

Alexander Von Lichtenberg, General Manager.

Bob Kerrigan, Operations Manager.

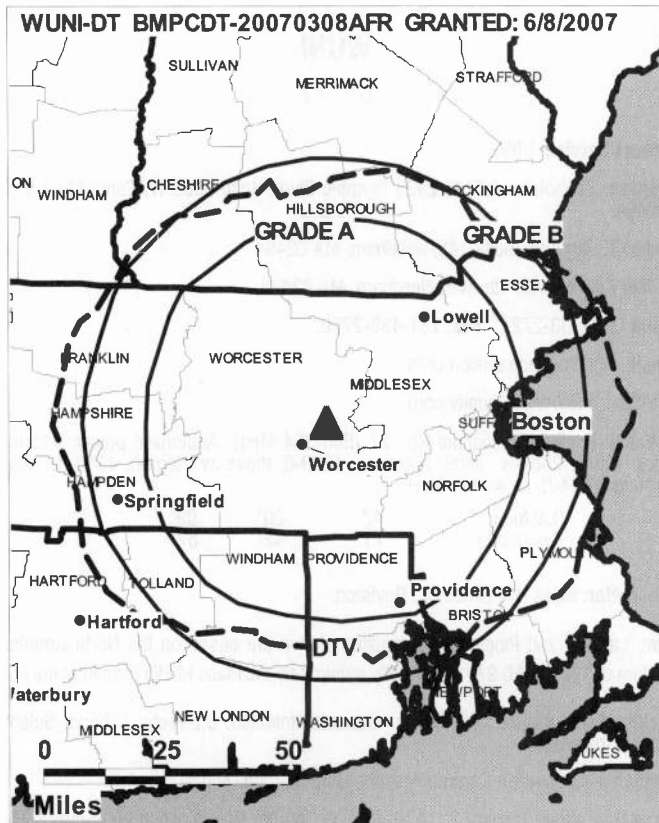
Scott McGavick, General Sales Manager.

Rob Donner, National Sales Manager.

Fran Vaccari, Chief Engineer.

Pam Bias, Controller.

Renee Barbour, Traffic & Program Manager.



© 2008 Warren Communications News

Meg Godin, Sales, Marketing & Promotion Manager.

Francis Concepcion, Production Manager.

City of License: Worcester. **Station DMA:** Boston, MA-Manchester, NH. **Rank:** 7.

Nielsen Data: Not available.



© 2008 Warren Communications News

MARKET	NIELSEN DMA TV HOUSEHOLDS	RANK	MARKET AREA COMMERCIAL STATIONS
Detroit, MI	1,925,460	11	WADL (38); WADL-DT (39); WDIV-DT (45); WDIV-TV (4); WJBK (2); WJBK-DT (58); WKBD (50); WKBD-DT (14); WMYD (20); WMYD-DT (21); WPXD (31); WPXD-TV (33); WWJ-DT (44); WWJ-TV (62); WXYZ-DT (41); WXYZ-TV (7)
Grand Rapids-Kalamazoo-Battle Creek, MI	739,640	39	WLLA (64); WLLA-DT (45); WOOD-DT (7); WOOD-TV (8); WOTV (41); WOTV-DT (20); WTLJ (54); WTLJ-DT (24); WWMT (3); WWMT-DT (2); WXMI (17); WXMI-TV (9); WZPX (43); WZPX-DT (44); WZZM-DT (39); WZZM-TV (13)
Flint-Saginaw-Bay City, MI	469,980	66	WAQP (49); WAQP-DT (48); WBSF (46); WEYI-DT (30); WEYI-TV (25); WJRT-DT (33); WJRT-TV (12); WNEM-DT (22); WNEM-TV (5); WSMH (66); WSMH-DT (16)
Green Bay-Appleton, WI	439,940	70	WACY (32); WACY-DT (27); WBAY-DT (23); WBAY-TV (2); WFRV-DT (39); WFRV-TV (5); WGBA (26); WGBA-DT (41); WIWB (14); WIWB-DT (21); WLUK-DT (51); WLUK-TV (11); WWAZ-DT (44); WWAZ-TV (68)
Toledo, OH	424,670	72	WLMB (40); WLMB-DT (5); WNWO-DT (49); WNWO-TV (24); WTOL (11); WTOL-DT (17); WTVG (13); WTVG-DT (19); WUPW (36); WUPW-DT (46)
South Bend-Elkhart, IN	337,870	89	WHME-DT (48); WHME-TV (46); WNDU-DT (42); WNDU-TV (16); WSBT-DT (30); WSBT-TV (22); WSJV (28); WSJV-DT (58)
Lansing, MI	255,040	112	WHTV (18); WHTV-DT (34); WILX-DT (57); WILX-TV (10); WLJA (53); WLJA-DT (51); WLNS-DT (59); WLNS-TV (6); WSYM-DT (38); WSYM-TV (47)
Traverse City-Cadillac, MI	247,690	116	WFOV-DT (47); WFOV-TV (33); WFUP (45); WGTQ (8); WGTQ-DT (56); WGTU (29); WGTU-DT (31); WPBN-DT (50); WPBN-TV (7); WTOM-DT (35); WTOM-TV (4); WWTV (9); WWTV-DT (40); WWUP-DT (49); WWUP-TV (10)
Duluth, MN-Superior, WI	172,350	138	KBJR-DT (19); KBJR-TV (6); KDLH (3); KDLH-DT (33); KQDS-DT (17); KQDS-TV (21); KRJI (11); WDIO-DT (43); WDIO-TV (10); WIRT (13); WIRT-DT (36)
Marquette, MI	88,960	179	WBKP (5); WBUP (10); WDHS (8); WDHS-DT (22); WJMN-DT (48); WJMN-TV (3); WLUC-DT (35); WLUC-TV (6); WMQF (19)
Alpena, MI	17,510	208	WBKB-DT (13); WBKB-TV (11)

(Continued on next page)

Michigan Digital Station Totals as of October 1, 2007

	VHF	UHF	TOTAL
Commercial Television	3	34	37
Educational Television	2	9	11
	5	43	48

Michigan Analog Station Totals as of October 1, 2007

	VHF	UHF	TOTAL
Commercial Television	21	21	42
Educational Television	2	10	12
	23	31	54

WBKB-DT

Ch. 13

Network Service: CBS.

Grantee: Thunder Bay Broadcasting Corp., 1390 Bagley St., Alpena, MI 49707.

Studio: 1390 Bagley St., Alpena, MI 49707.

Mailing Address: 1390 Bagley St., Alpena, MI 49707.

Phone: 989-356-3434. **Fax:** 989-356-4188.

E-mail: wbkbvtv@speednetllc.com

Web Site: <http://www.wbkbvtv.com>

Technical Facilities: Channel No. 13 (210-216 MHz). Authorized power: 20-kw visual, aural. Antenna: 662-ft above av. terrain, 468-ft. above ground, 1468-ft. above sea level.

Latitude	44°	42'	11"
Longitude	83°	31'	26"

Note: Latitude and longitude coordinates shown are based on the North American Datum of 1927 (NAD 27) as currently required by the Mass Media Bureau of the FCC.

Ownership: Thunder Bay Broadcasting Corp. (Group Owner).

Began Operation: Station operating under Special Temporary Authority at 0.09-kw max. visual; no on-air date

Represented (sales): Millennium Sales & Marketing.

Personnel:

Stephen Marks, President & General Manager.

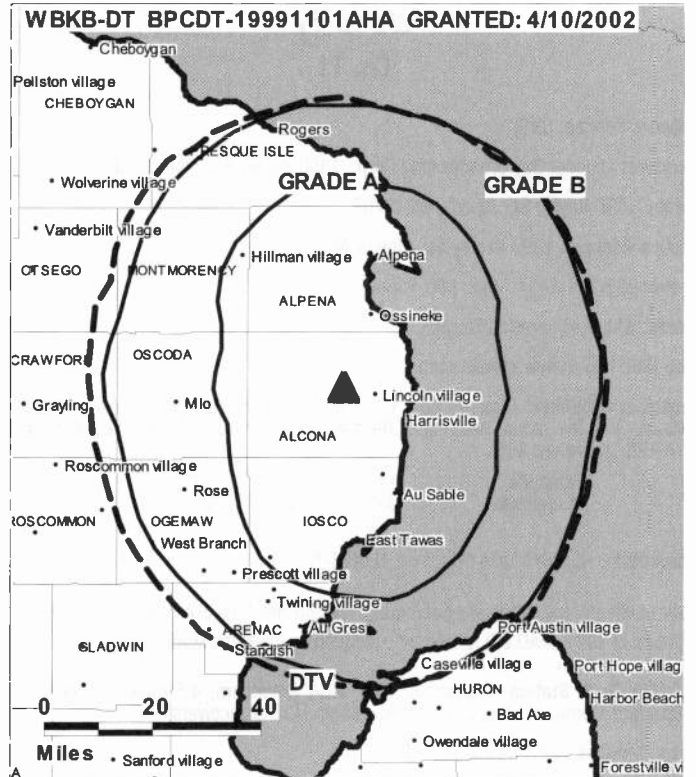
Bob Race, Operations & Production Manager.

Barb Bowen, General Sales Manager.

Cher Allen, Local Sales Manager.

Jillian Harvey, News Director.

Mark Nowak, Chief Engineer.



© 2008 Warren Communications News

Joanie Ames, Business Manager.

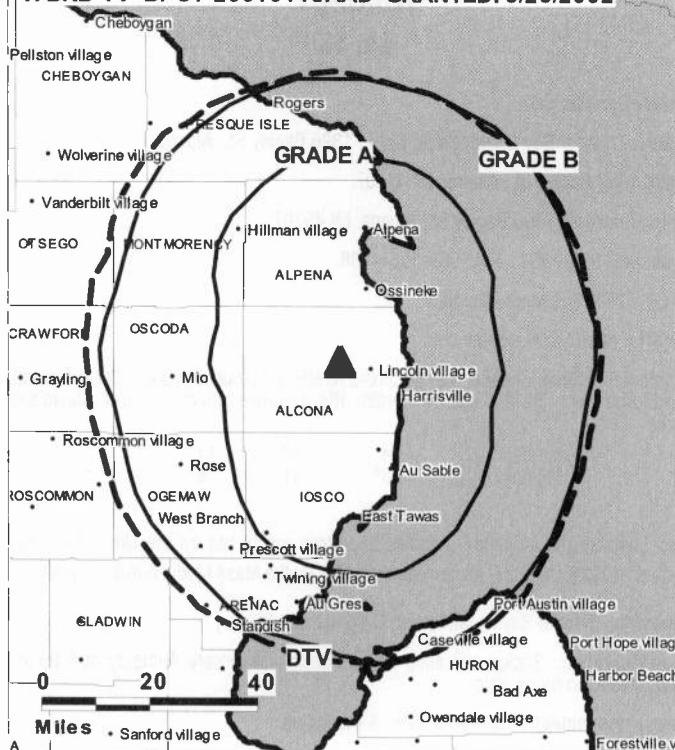
Jeri Foor, Traffic Manager.

City of License: Alpena. **Station DMA:** Alpena, MI. **Rank:** 208.

Nielsen Data: Not available.

WBKB-TV**Ch. 11****Network Service:** CBS.**Licensee:** Thunder Bay Broadcasting Corp., 1390 Bagley St., Alpena, MI 49707.**Studio:** 1390 Bagley St., Alpena, MI 49707.**Mailing Address:** 1390 Bagley St., Alpena, MI 49707.**Phone:** 989-356-3434. **Fax:** 989-356-4188.**E-mail:** wbkbvtv@speednetllc.com**Web Site:** http://www.wbkbvtv.com**Technical Facilities:** Channel No. 11 (198-204 MHz). Authorized power: 316-kw visual, 31.6-kw aural. Antenna: 669-ft above av. terrain, 477-ft. above ground, 1476-ft. above sea level.

Latitude	44°	42'	11"
Longitude	83°	31'	26"

Transmitter: Hubbard Lake Rd., 3-mi. N of M-72.**Note:** Latitude and longitude coordinates shown are based on the North American Datum of 1927 (NAD 27) as currently required by the Mass Media Bureau of the FCC.**Satellite Earth Station:** Transmitter NEC; RCA Americom, 4.5-meter Ku-band; Standard Communications, Scientific-Atlanta, Drake receivers.**News Services:** CBS Newspath, AP.**Ownership:** Thunder Bay Broadcasting Corp. (Group Owner).**Began Operation:** September 22, 1975.**Represented (sales):** Millennium Sales & Marketing.**Represented (legal):** Leventhal, Senter & Lerman PLLC.**Represented (engineering):** Cohen Dippell & Everist PC.**Personnel:****Stephen Marks**, President & General Manager.**Bob Race**, Operations & Production Manager.**Barb Bowen**, General Sales Manager.**Cher Allen**, Local Sales Manager.**Jillian Harvey**, News Director.**Mark Nowak**, Chief Engineer.**Joanie Ames**, Business Manager.**Jeri Foor**, Traffic Manager.**City of License:** Alpena. **Station DMA:** Alpena, MI. **Rank:** 208.**WBKB-TV BPCT-20010118AAD GRANTED: 6/26/2002**

© 2008 Warren Communications News

Circulation © 2007 Nielsen. Coverage based on Nielsen study.

GrandTotal	Cable TV Households	Non-cable TV Households	Total TV Households
Estimated Station Totals *	22,160	17,900	40,060
Average Weekly Circulation (2007)	13,402	5,078	18,480
Average Daily Circulation (2007)			9,664
Station DMA Total	Cable TV Households	Non-cable TV Households	Total TV Households
Estimated Station Totals *	10,480	7,120	17,600
Average Weekly Circulation (2007)	8,386	3,564	11,950
Average Daily Circulation (2007)			7,206
Other DMA Total	Cable TV Households	Non-cable TV Households	Total TV Households
Estimated Station Totals *	11,680	10,780	22,460
Average Weekly Circulation (2007)	5,016	1,514	6,530
Average Daily Circulation (2007)			2,458

*Estimated station totals are sums of the Nielsen TV and Cable TV household estimates for each county in which the station registers viewing of more than 5% as per the Nielsen Survey Methods.

WPXD
Ch. 31

Network Service: ION.

Licensee: Paxson Communications License Co. LLC, 601 Clearwater Park Rd., West Palm Beach, FL 33401-6233.

Studio: 3975 Varsity Dr., Ann Arbor, MI 48108.

Mailing Address: 3975 Varsity Dr., Ann Arbor, MI 48108.

Phone: 734-973-7900. Fax: 734-973-7906.

E-mail: robertthompson@ionmedia.tv

Web Site: <http://www.ionline.tv>

Technical Facilities: Channel No. 31 (572-578 MHz). Authorized power: 2880-kw max. visual, aural. Antenna: 1079-ft above av. terrain, 1014-ft. above ground, 2018-ft. above sea level.

Latitude	42°	22'	25"
Longitude	84°	04'	10"

Transmitter: 18200 M-52 N, Chelsea.

Note: Latitude and longitude coordinates shown are based on the North American Datum of 1927 (NAD 27) as currently required by the Mass Media Bureau of the FCC.

Satellite Earth Station: Transmitter Harris; Comsat. ; Microdyne receivers.

Ownership: ION Media Networks Inc. (Group Owner).

Began Operation: January 12, 1981. Transfer to CIG Media LLC pends. Sale to present owner by Blackstar of Ann Arbor Inc. approved by FCC December 11, 1997. Sale to Blackstar of Ann Arbor Inc. by Fab Communications Inc. approved by FCC July 10, 1989. Sale to Fab Communications Inc. by Satellite Television Systems Inc. approved by FCC December 20, 1988. Sale to Satellite Television Systems Inc. approved by FCC November 28, 1979.

Represented (legal): Dow Lohnes PLLC.

Personnel:

Sandra Henry, Vice President, General Manager & General Sales Manager.

Robert Thompson, Chief Engineer.

Emma Allison, Master Control Supervisor.

Helen Skinner, Business Manager,

Beth Tindale, Traffic Manager.

City of License: Ann Arbor. **Station DMA:** Detroit, MI. **Rank:** 11.



© 2008 Warren Communications News

Circulation © 2007 Nielsen. Coverage based on Nielsen study.

GrandTotal	Cable TV Households	Non-cable TV Households	Total TV Households
Estimated Station Totals *	1,299,810	82,720	1,382,530
Average Weekly Circulation (2007)	153,818	6,795	160,613
Average Daily Circulation (2007)			26,178

Station DMA Total	Cable TV Households	Non-cable TV Households	Total TV Households
Estimated Station Totals *	1,299,810	44,240	1,344,050
Average Weekly Circulation (2007)	153,818	4,247	158,065
Average Daily Circulation (2007)			25,920

Other DMA Total	Cable TV Households	Non-cable TV Households	Total TV Households
Estimated Station Totals *	0	38,480	38,480
Average Weekly Circulation (2007)	0	2,548	2,548
Average Daily Circulation (2007)			258

*Estimated station totals are sums of the Nielsen TV and Cable TV household estimates for each county in which the station registers viewing of more than 5% as per the Nielsen Survey Methods.

WPXD-DT

Ch. 33

Network Service: ION.

Licensee: Paxson Communications License Co. LLC, 601 Clearwater Park Rd., West Palm Beach, FL 33401-6233.

Studio: 3975 Varsity Dr., Ann Arbor, MI 48108.

Mailing Address: 3975 Varsity Dr., Ann Arbor, MI 48108.

Phone: 734-973-7900. **Fax:** 734-973-7906.

E-mail: robertthompson@ionmedia.tv

Web Site: <http://www.ionline.tv>

Technical Facilities: Channel No. 33 (584-590 MHz). Authorized power: 48-kw max. visual, aural. Antenna: 1073-ft above av. terrain, 1010-ft. above ground, 2015-ft. above sea level.

Latitude	42°	22'	25"
Longitude	84°	04'	10"

Note: Latitude and longitude coordinates shown are based on the North American Datum of 1927 (NAD 27) as currently required by the Mass Media Bureau of the FCC.

Ownership: ION Media Networks Inc. (Group Owner).

Represented (legal): Dow Lohnes PLLC.

Personnel:

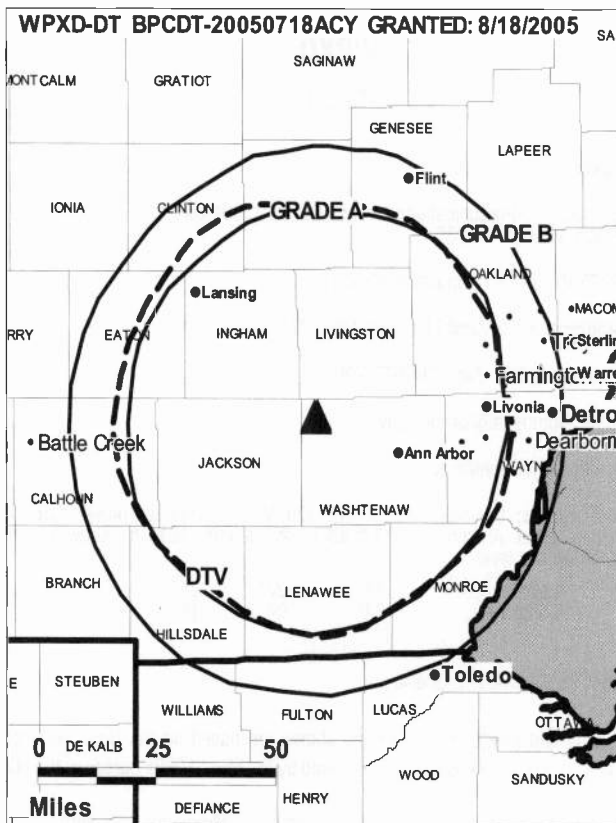
Sandra Henry, Vice President, General Manager & General Sales Manager.

Robert Thompson, Chief Engineer.

Helen Skinner, Business Manager.

Emma Allison, Master Control Supervisor.

Beth Tindale, Traffic Manager.



© 2008 Warren Communications News

City of License: Ann Arbor. **Station DMA:** Detroit, MI. **Rank:** 11.

Nielsen Data: Not available.

Michigan — Battle Creek

WOTV
Ch. 41

Network Service: ABC.

Licensee: WOOD License Co. LLC, 4 Richmond Square, Suite 200, Providence, RI 02906.

Studio: 5200 W. Dickman Rd., Battle Creek, MI 49015.

Mailing Address: 120 College Ave. SE, Grand Rapids, MI 49503.

Phone: 269-968-9341; 616-456-8888. **Fax:** 269-660-1222.

E-mail: wotv@wotv.com

Web Site: http://www.wotv.com

Technical Facilities: Channel No. 41 (632-638 MHz). Authorized power: 5000-kw max. visual, aural. Antenna: 1079-ft above av. terrain, 938-ft. above ground, 1926-ft. above sea level.

Latitude	42°	34'	15"
Longitude	85°	28'	07"

Transmitter: Corner of Muller & Norris Rds., Orangeville.

Note: Latitude and longitude coordinates shown are based on the North American Datum of 1927 (NAD 27) as currently required by the Mass Media Bureau of the FCC.

News Service: AP.

Ownership: LIN TV Corp. (Group Owner).

Began Operation: July 24, 1971.

Represented (sales): Blair Television.

Represented (legal): Covington & Burling.

Personnel:

Diane Kniowski, President & General Manager.

Marc Elliott, General Sales Manager.

Scott Campbell, Local Sales Manager.

Ann Marie Young, National Sales Manager.

Patty McGettigan, News Director.

Dave Morse, Chief Engineer.

Dan Caldwell, Business Manager.

Carole Doty, Program Administrator.

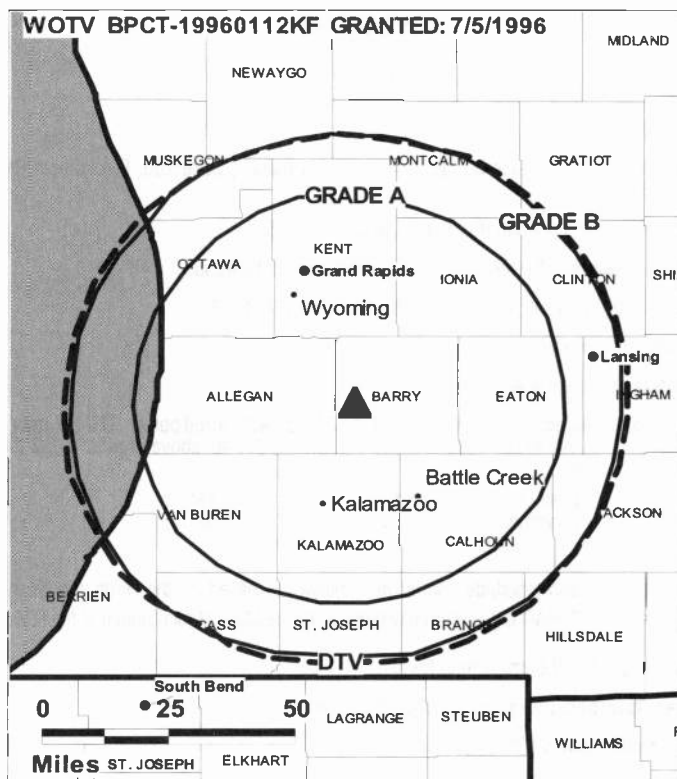
Eva Cooper, Marketing & Development Director.

Molly Kelly, Promotion Director.

Gene VanTwert, Traffic Manager.

City of License: Battle Creek.

Station DMA: Grand Rapids-Kalamazoo-Battle Creek, MI. **Rank:** 39.



© 2008 Warren Communications News

Circulation © 2007 Nielsen. Coverage based on Nielsen study.

GrandTotal	Cable TV Households	Non-cable TV Households	Total TV Households
Estimated Station Totals *	387,880	358,980	746,860
Average Weekly Circulation (2007)	141,935	89,821	231,756
Average Daily Circulation (2007)			78,712
Station DMA Total	Cable TV Households	Non-cable TV Households	Total TV Households
Estimated Station Totals *	352,040	325,410	677,450
Average Weekly Circulation (2007)	139,454	87,196	226,650
Average Daily Circulation (2007)			77,464
Other DMA Total	Cable TV Households	Non-cable TV Households	Total TV Households
Estimated Station Totals *	35,840	33,570	69,410
Average Weekly Circulation (2007)	2,481	2,625	5,106
Average Daily Circulation (2007)			1,248

*Estimated station totals are sums of the Nielsen TV and Cable TV household estimates for each county in which the station registers viewing of more than 5% as per the Nielsen Survey Methods.

WOTV-DT

Ch. 20

Network Service: ABC.

Licensee: WOOD License Co. LLC, 4 Richmond Square, Suite 200, Providence, RI 02906.

Studio: 5200 W. Dickman Rd., Battle Creek, MI 49015.

Mailing Address: 120 College Ave. SE, Grand Rapids, MI 49503.

Phone: 269-968-9341; 616-456-8888. **Fax:** 269-660-1222.

E-mail: wotv@wotv.com

Web Site: http://www.wotv.com

Technical Facilities: Channel No. 20 (506-512 MHz). Authorized power: 270-kw max. visual, aural. Antenna: 1020-ft above av. terrain, 879-ft. above ground, 1868-ft. above sea level.

Latitude	42°	34'	15"
Longitude	85°	28'	07"

Note: Latitude and longitude coordinates shown are based on the North American Datum of 1927 (NAD 27) as currently required by the Mass Media Bureau of the FCC.

Ownership: LIN TV Corp. (Group Owner).

Began Operation: December 2, 2002. High Definition.

Represented (sales): Blair Television.

Personnel:

Diane Kniewski, President & General Manager.

Marc Elliot, General Sales Manager.

Scott Campbell, Local Sales Manager.

Ann Marie Young, National Sales Manager.

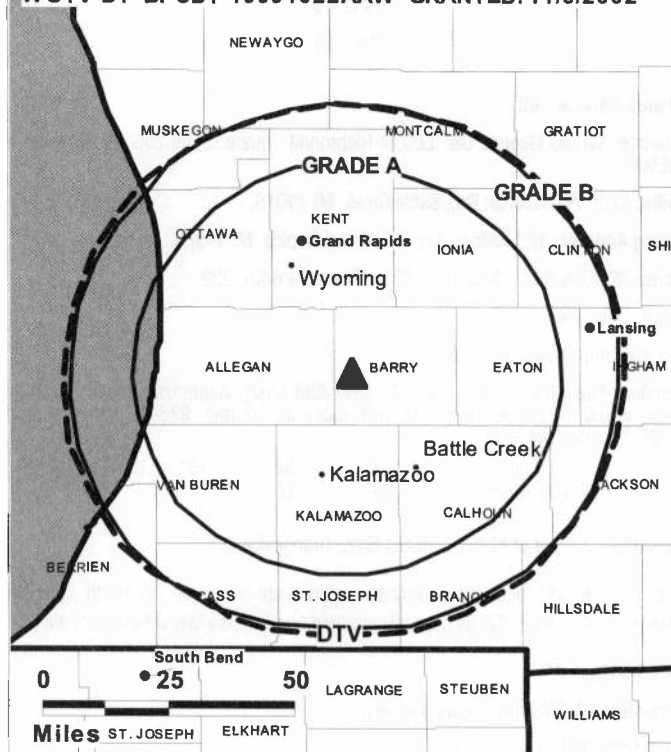
Patty McGettigan, News Director.

Dave Morse, Chief Engineer.

Dan Caldwell, Business Manager.

Carole Doty, Program Administrator.

WOTV-DT BPCDT-19991022AAW GRANTED: 11/6/2002



© 2008 Warren Communications News

Eva Cooper, Marketing & Development Director.

Molly Kelly, Promotion Director.

Gene VanTwert, Traffic Manager.

City of License: Battle Creek.

Station DMA: Grand Rapids-Kalamazoo-Battle Creek, MI. **Rank:** 39.

Nielsen Data: Not available.

WZPX

Ch. 43

Network Service: ION.

Licensee: Paxson Battle Creek License Inc., 601 Clearwater Park Rd., West Palm Beach, FL 33401-6233.

Studio: Suite E, 2610 Horizon Dr. SE, Grand Rapids, MI 49546.

Mailing Address: 2610 Horizon Dr. SE, Suite E, Grand Rapids, MI 49546.

Phone: 616-222-4343. **Fax:** 616-493-2677.

E-mail: jamesdewindt@ionmedia.tv

Web Site: <http://www.wzpxtv.com>

Technical Facilities: Channel No. 43 (644-650 MHz). Authorized power: 5000-kw max. visual, aural. Antenna: 1060-ft above av. terrain, 1030-ft. above ground, 1926-ft. above sea level.

Latitude	42°	40'	45"
Longitude	85°	03'	57"

Transmitter: S side of Coats Grove Rd., 0.5-mi. E of Coats Grove & Hager Rds. intersection.

Note: Latitude and longitude coordinates shown are based on the North American Datum of 1927 (NAD 27) as currently required by the Mass Media Bureau of the FCC.

Multichannel TV Sound: Stereo and separate audio program.

Satellite Earth Station: Transmitter Comark; Comtech, 3.8-meter.

Ownership: ION Media Networks Inc. (Group Owner).

Began Operation: October 11, 1996. Began operation as WJUE. Sale to Horizon Broadcasting Corp. by William Popjes approved by FCC February 20, 1997. Sale to Paxson Communications Corp. by Horizon Broadcasting Corp. approved by FCC April 28, 1997. Sale to DP Media Inc. by Paxson Communications Corp. approved by FCC January 22, 1998. Sale back to Paxson by DP Media Inc. approved by FCC April 5, 2000 (Television Digest, Vol. 39:48; 40:24). Sale to CIG Media LLC pends.

Represented (sales): Blair Television.

Represented (legal): Dow Lohnes PLLC.

Personnel:

Doug Barker, General Manager.

Mark Elliott, General Sales Manager.

Richard Castanie, Chief Engineer.

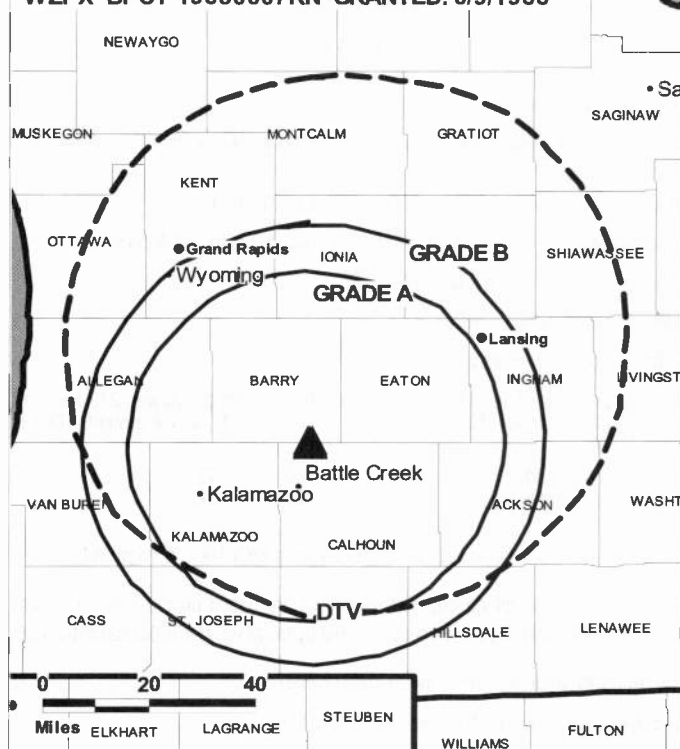
Joyce Guyton, Business Manager.

James DeWindt, Program Director & Traffic Manager.

City of License: Battle Creek.

Station DMA: Grand Rapids-Kalamazoo-Battle Creek, MI. **Rank:** 39.

WZPX BPCT-19850607KN GRANTED: 6/9/1988



© 2008 Warren Communications News

Circulation © 2007 Nielsen. Coverage based on Nielsen study.

GrandTotal	Cable TV Households	Non-cable TV Households	Total TV Households
Estimated Station Totals *	532,720	305,470	838,190
Average Weekly Circulation (2007)	37,403	19,306	56,709
Average Daily Circulation (2007)			12,731
Station DMA Total	Cable TV Households	Non-cable TV Households	Total TV Households
Estimated Station Totals *	393,310	225,080	618,390
Average Weekly Circulation (2007)	28,335	13,400	41,735
Average Daily Circulation (2007)			9,514
Other DMA Total	Cable TV Households	Non-cable TV Households	Total TV Households
Estimated Station Totals *	139,410	80,390	219,800
Average Weekly Circulation (2007)	9,068	5,906	14,974
Average Daily Circulation (2007)			3,217

*Estimated station totals are sums of the Nielsen TV and Cable TV household estimates for each county in which the station registers viewing of more than 5% as per the Nielsen Survey Methods.

WZPX-DT

Ch. 44

Network Service: ION.

Licensee: Paxson Battle Creek License Inc., 601 Clearwater Park Rd., West Palm Beach, FL 33401-6233.

Studio: 2610 Horizon Dr. SE, Suite E, Grand Rapids, MI 49546.

Mailing Address: 2610 Horizon Dr. SE, Suite E, Grand Rapids, MI 49546.

Phone: 616-222-4343. **Fax:** 616-493-2677.

E-mail: jamesdewindt@ionmedia.tv

Web Site: <http://www.wzpxtv.com>

Technical Facilities: Channel No. 44 (650-656 MHz). Authorized power: 212-kw max. visual, aural. Antenna: 1001-ft above av. terrain, 971-ft. above ground, 1867-ft. above sea level.

Latitude	42°	40'	45"
Longitude	85°	03'	57"

Transmitter: Approx. 0.59-mi. at 124 degrees T from Kelly Hwy. & Hager Rd.

Note: Latitude and longitude coordinates shown are based on the North American Datum of 1927 (NAD 27) as currently required by the Mass Media Bureau of the FCC.

Ownership: ION Media Networks Inc. (Group Owner).

Began Operation: May 10, 2002. Standard Definition.

Represented (legal): Dow Lohnes PLLC.

Represented (sales): Blair Television.

Personnel:

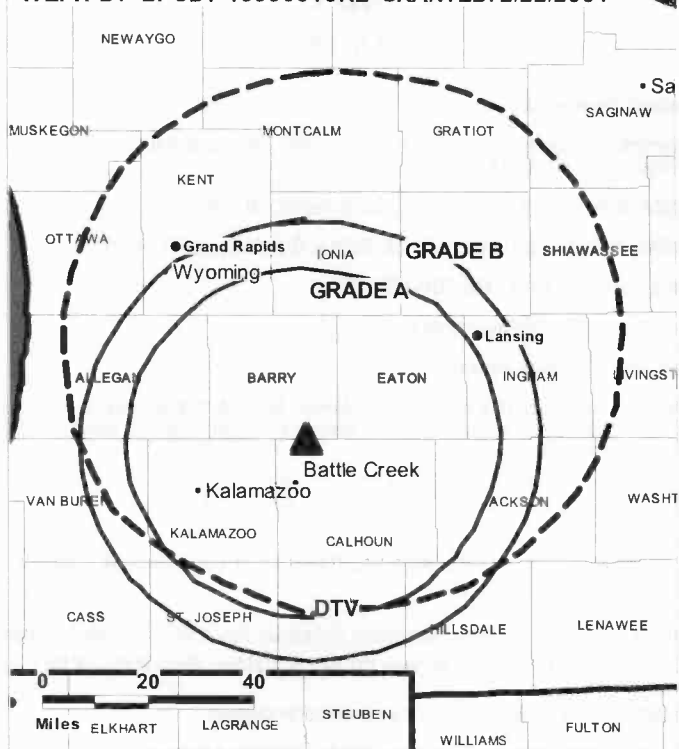
Doug Barker, General Manager.

Mark Elliott, General Sales Manager.

Richard Castanie, Chief Engineer.

Joyce Guyton, Business Manager.

WZPX-DT BPCDT-19990513KE GRANTED: 2/22/2001



© 2008 Warren Communications News

James DeWindt, Program Director & Traffic Manager.

City of License: Battle Creek.

Station DMA: Grand Rapids-Kalamazoo-Battle Creek, MI. **Rank:** 39.

Nielsen Data: Not available.

WBSF
Ch. 46

Network Service: CW.

Licensee: Barrington Bay City License LLC, 2500 W. Higgins Rd., Suite 880, Hoffman Estates, IL 60195.

Mailing Address: PO Box 30, Lake Forest, MI 60045.

Phone: 847-234-4534.

Web Site: <http://www.cw46online.com/>

Technical Facilities: Channel No. 46 (662-668 MHz). Authorized power: 1600-kw max. visual, aural. Antenna: 1005-ft above av. terrain, 1024-ft. above ground, 1608-ft. above sea level.

Latitude	43°	28'	26.75"
Longitude	83°	50'	44.65"

Transmitter: Barry Rd., 0.5-mi. N of Tyler Rd.

Note: Latitude and longitude coordinates shown are based on the North American Datum of 1927 (NAD 27) as currently required by the Mass Media Bureau of the FCC.

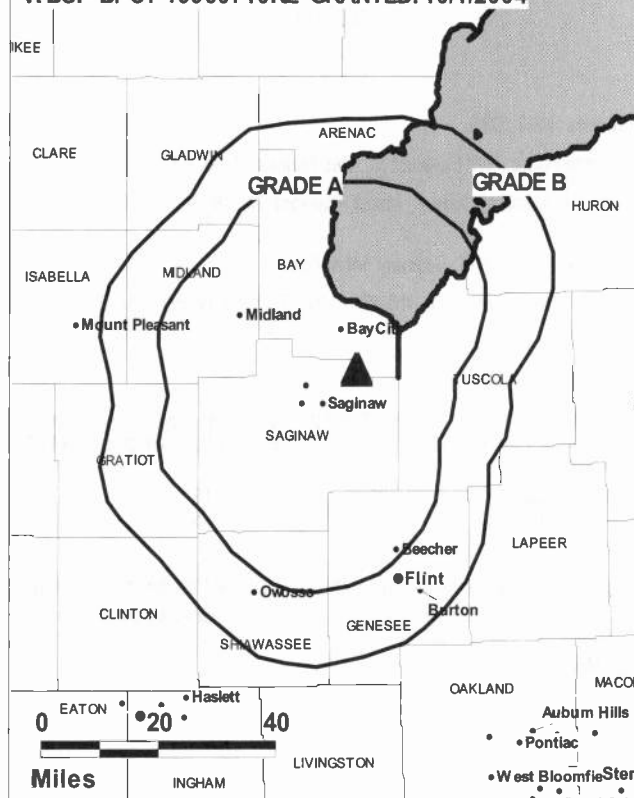
Ownership: Pilot Group LP (Group Owner).

Began Operation: September 15, 2006. Sale to present owner by ACME Communications Inc. who had subsequently purchased from Vista Communications Inc. Both sales approved by FCC February 25, 2005.

Represented (legal): Paul, Hastings, Janofsky & Walker LLP.

City of License: Bay City. **Station DMA:** Flint-Saginaw-Bay City, MI. **Rank:** 66.

WBSF BPCT-19960710KZ GRANTED: 10/1/2004



© 2008 Warren Communications News

Circulation © 2007 Nielsen. Coverage based on Nielsen study.

GrandTotal	Cable TV Households	Non-cable TV Households	Total TV Households
Estimated Station Totals *	282,110	115,250	397,360
Average Weekly Circulation (2007)	39,951	7,794	47,745
Average Daily Circulation (2007)			13,594
Station DMA Total	Cable TV Households	Non-cable TV Households	Total TV Households
Estimated Station Totals *	267,820	115,250	383,070
Average Weekly Circulation (2007)	38,088	7,794	45,882
Average Daily Circulation (2007)			13,320
Other DMA Total	Cable TV Households	Non-cable TV Households	Total TV Households
Estimated Station Totals *	14,290	0	14,290
Average Weekly Circulation (2007)	1,863	0	1,863
Average Daily Circulation (2007)			274

*Estimated station totals are sums of the Nielsen TV and Cable TV household estimates for each county in which the station registers viewing of more than 5% as per the Nielsen Survey Methods.

Communications Daily

Warren Communications News

Get the industry standard FREE —

For a no-obligation trial call 800-771-9202 or visit www.warren-news.com

TELEVISION & CABLE Factbook Online

FULLY SEARCHABLE • CONTINUOUSLY UPDATED • DISCOUNT RATES FOR PRINT PURCHASERS

For more information call 800-771-9202 or visit www.warren-news.com

WNEM-DT

Ch. 22

Network Service: MNT, CBS.

Grantee: Meredith Corp., 1716 Locust St., Des Moines, IA 50309-3023.

Studios: 1205 S. Mission, Suite 1, Mount Pleasant, MI 48858; 107 N. Franklin St., Saganaw, MI 48607.

Mailing Address: PO Box 531, Saginaw, MI 48606.

Phone: 989-755-8191 (Saginaw); 810-232-3900 (Flint). **Fax:** 989-758-2112.

E-mail: carl.prutting@wnem.com

Web Site: http://www.wnem.com

Technical Facilities: Channel No. 22 (518-524 MHz). Authorized power: 1000-kw max. visual, aural. Antenna: 903-ft above av. terrain, 913-ft. above ground, 1498-ft. above sea level.

Latitude	43°	28'	13"
Longitude	83°	50'	35"

Note: Latitude and longitude coordinates shown are based on the North American Datum of 1927 (NAD 27) as currently required by the Mass Media Bureau of the FCC.

Ownership: Meredith Corp. (Group Owner).

Began Operation: Station operating; no on-air date

Represented (sales): TeleRep Inc.

Personnel:

Al Blinke, Vice President & General Manager.

Jim Arneson, General Sales Manager.

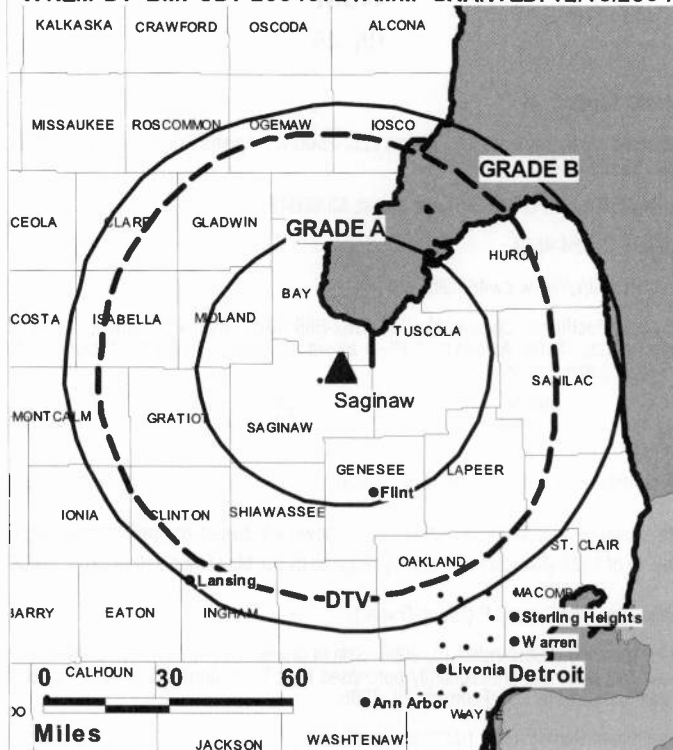
Carol Liska, National Sales Manager.

Ian Rubin, News Director.

Kathy Leavitt, Business Manager.

Karen Frey, Program, Promotion & Creative Services Director.

WNEM-DT BMDCT-20040721AMM GRANTED: 12/16/2004



© 2008 Warren Communications News

Gregory Surma, Chief Engineer & Operations Director.

Marji Carmien, Traffic Manager.

City of License: Bay City. **Station DMA:** Flint-Saginaw-Bay City, MI. **Rank:** 66.

Nielsen Data: Not available.

WNEM-TV

Ch. 5

Network Service: CBS.

Licensee: Meredith Corp., 1716 Locust St., Des Moines, IA 50309-3023.

Studios: 1205 S. Mission, Suite 1, Mount Pleasant, MI 48858; 107 N. Franklin St., Saginaw, MI 48607.

Mailing Address: PO Box 531, Saginaw, MI 48606.

Phone: 989-755-8191 (Saginaw); 810-232-3900 (Flint). **Fax:** 989-758-2112.

E-mail: carl.prutting@wnem.com

Web Site: http://www.wnem.com

Technical Facilities: Channel No. 5 (76-82 MHz). Authorized power: 100-kw visual, 20-kw aural. Antenna: 1001-ft above av. terrain, 1010-ft. above ground, 1601-ft. above sea level.

Latitude 43° 28' 14"
Longitude 83° 50' 36"

Transmitter: 5700 Becker Rd., Saginaw.

Note: Latitude and longitude coordinates shown are based on the North American Datum of 1927 (NAD 27) as currently required by the Mass Media Bureau of the FCC.

Satellite Earth Station: Transmitter RCA; Harris, 6-meter; Harris, Drake receivers.

News Service: AP.

Ownership: Meredith Corp. (Group Owner).

Began Operation: February 16, 1954. Sale to present owner by James Gerity Jr. approved by FCC April 16, 1969 (Television Digest, Vol. 9:15).

Represented (sales): TeleRep Inc.

Represented (legal): Haley, Bader & Potts PLC.

Represented (engineering): du Treil, Lundin & Rackley Inc.

Personnel:

Al Blinke, Vice President & General Manager.

Jim Arneson, General Sales Manager.

Carol Liska, National Sales Manager.

Ian Rubin, News Director.

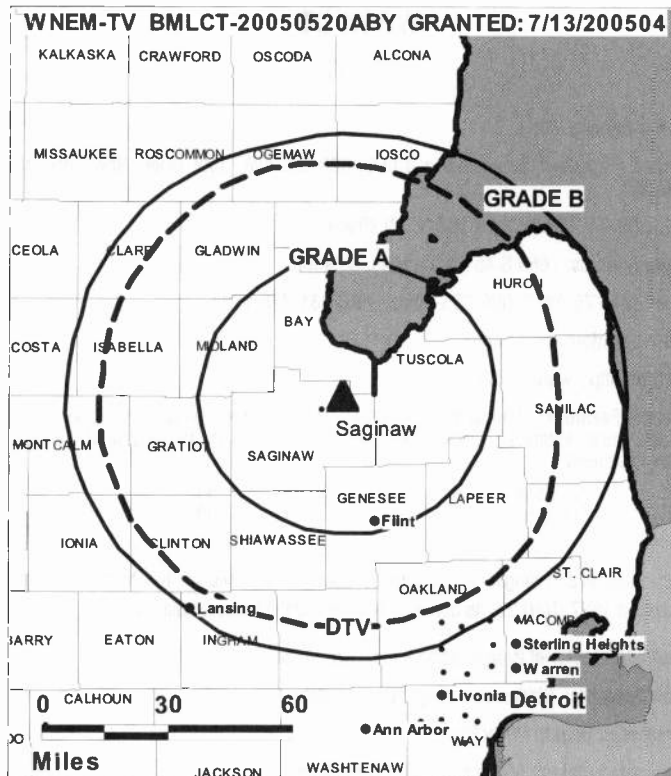
Greg Surma, Chief Engineer & Operations Director.

Kathy Leavitt, Business Manager.

Karen Frey, Program, Promotion & Creative Services Director.

Marji Carmien, Traffic Manager.

City of License: Bay City. **Station DMA:** Flint-Saginaw-Bay City, MI. **Rank:** 66.



© 2008 Warren Communications News

Circulation © 2007 Nielsen. Coverage based on Nielsen study.

GrandTotal	Cable TV Households	Non-cable TV Households	Total TV Households
Estimated Station Totals *	323,030	241,580	564,610
Average Weekly Circulation (2007)	221,467	132,540	354,007
Average Daily Circulation (2007)			198,621
Station DMA Total	Cable TV Households	Non-cable TV Households	Total TV Households
Estimated Station Totals *	281,320	193,110	474,430
Average Weekly Circulation (2007)	206,164	122,442	328,606
Average Daily Circulation (2007)			186,938
Other DMA Total	Cable TV Households	Non-cable TV Households	Total TV Households
Estimated Station Totals *	41,710	48,470	90,180
Average Weekly Circulation (2007)	15,303	10,098	25,401
Average Daily Circulation (2007)			11,683

*Estimated station totals are sums of the Nielsen TV and Cable TV household estimates for each county in which the station registers viewing of more than 5% as per the Nielsen Survey Methods.

WFQX-DT
Ch. 47

Network Service: FOX.

Licensee: Rockfleet Broadcasting II LLC, 885 3rd Ave, 34th Floor, New York, NY 10022.

Studio: 7669 S 45 Mile Rd, Cadillac, MI 49601.

Mailing Address: 7669 S 45 Rd, Cadillac, MI 49601.

Phone: 231-775-9813; 800-863-9090. **Fax:** 231-775-1898.

E-mail: bpfeiffer@fox33.com

Web Site: <http://www.fox33.com>

Technical Facilities: Channel No. 47 (668-674 MHz). Authorized power: 500-kw max. visual, aural. Antenna: 1289-ft above av. terrain, 1214-ft. above ground, 2441-ft. above sea level.

Latitude	44°	44'	53"
Longitude	85°	04'	08"

Note: Latitude and longitude coordinates shown are based on the North American Datum of 1927 (NAD 27) as currently required by the Mass Media Bureau of the FCC.

Ownership: Rockfleet Broadcasting II Inc. (Group Owner).

Began Operation: Station operating; no on-air date

Represented (legal): Wiley Rein.

Represented (sales): Millennium Sales & Marketing.

Personnel:

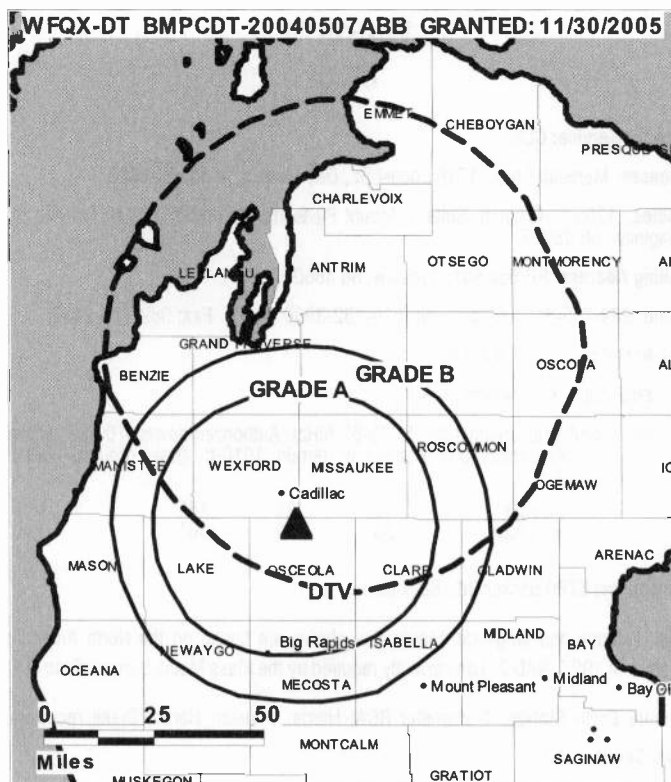
Bruce Pfeiffer, General Manager,

Dean Bushor, Local Sales Manager.

Quentin Parker, News Director.

Greg Buzzell, Chief Engineer.

Susan Trinklein, Business Manager.



© 2008 Warren Communications News

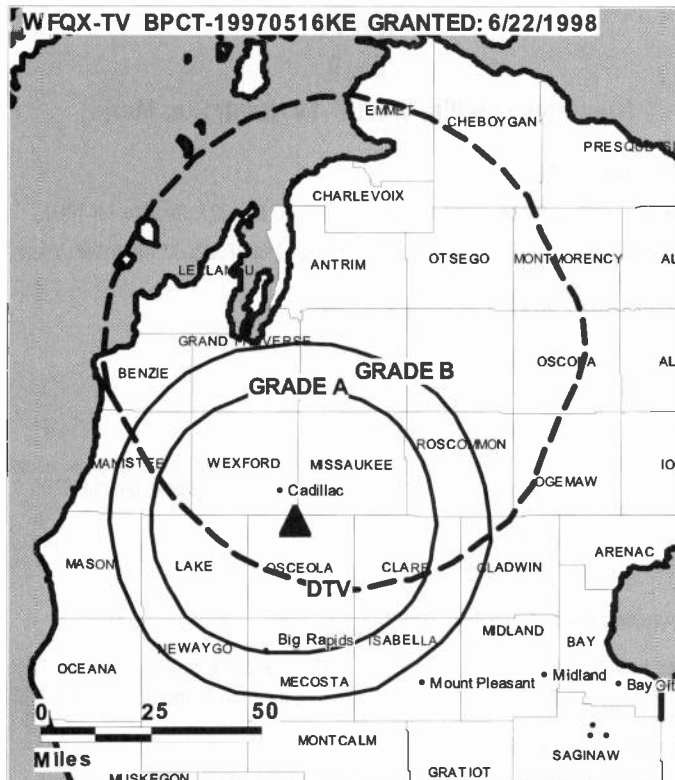
Julia Horchner, Program, Promotion, & Traffic Manager.

City of License: Cadillac. **Station DMA:** Traverse City-Cadillac, MI. **Rank:** 116.

Nielsen Data: Not available.

WFQX-TV**Ch. 33****(Operates satellite WFUP, Vanderbilt)****Network Service:** FOX.**Licensee:** Rockfleet Broadcasting II LLC, 885 3rd Ave., 34th Floor, New York, NY 10022.**Studio:** 7669 S. 45th Rd., Cadillac, MI 49601.**Mailing Address:** 7669 S 45 Rd, Cadillac, MI 49601.**Phone:** 231-775-9813; 800-863-9090. **Fax:** 231-775-1898.**E-mail:** bpfeiffer@fox33.com**Web Site:** http://www.fox33.com**Technical Facilities:** Channel No. 33 (584-590 MHz). Authorized power: 776-kw max. visual, 6.15-kw aural. Antenna: 974-ft above av. terrain, 590-ft. above ground, 2289-ft. above sea level.

Latitude	44°	08'	53"
Longitude	85°	20'	45"

Transmitter: 6.5-mi. SSE of Cadillac, 1066 W. 23rd Rd.**Note:** Latitude and longitude coordinates shown are based on the North American Datum of 1927 (NAD 27) as currently required by the Mass Media Bureau of the FCC.**Multichannel TV Sound:** Stereo only.**Ownership:** Rockfleet Broadcasting II Inc. (Group Owner).**Began Operation:** October 11, 1989. Sale to Cadillac Telecasting Co. (Alexander Bolea) pends. Sale to present owner by GRK Productions Joint Venture approved by FCC December 3, 1999.**Represented (sales):** Millennium Sales & Marketing.**Represented (legal):** Wiley Rein.**Personnel:****Bruce Pfeiffer**, General Manager.**Dean Bushor**, Local Sales Manager.**Quentin Parker**, News Director.**Greg Buzzell**, Chief Engineer.**Susan Trinklein**, Business Manager.**Julia Horchner**, Program, Promotion & Traffic Manager.**City of License:** Cadillac. **Station DMA:** Traverse City-Cadillac, MI. **Rank:** 116.

© 2008 Warren Communications News

Circulation © 2007 Nielsen. Coverage based on Nielsen study.

GrandTotal	Cable TV Households	Non-cable TV Households	Total TV Households
Estimated Station Totals *	151,660	138,740	290,400
Average Weekly Circulation (2007)	57,242	36,336	93,578
Average Daily Circulation (2007)			26,743
Station DMA Total	Cable TV Households	Non-cable TV Households	Total TV Households
Estimated Station Totals *	108,480	121,010	229,490
Average Weekly Circulation (2007)	47,112	35,450	82,562
Average Daily Circulation (2007)			24,359
Other DMA Total	Cable TV Households	Non-cable TV Households	Total TV Households
Estimated Station Totals *	43,180	17,730	60,910
Average Weekly Circulation (2007)	10,130	886	11,016
Average Daily Circulation (2007)			2,384

*Estimated station totals are sums of the Nielsen TV and Cable TV household estimates for each county in which the station registers viewing of more than 5% as per the Nielsen Survey Methods.

WWTV

Ch. 9

(Operates satellite WWUP-TV, Sault Ste. Marie)

Network Service: CBS.

Licensee: Heritage Broadcasting Co. of Michigan, PO Box 627, Cadillac, MI 49601.

Studios: 2640 Aero Park Dr., Traverse City, MI 49684-0627; 22320 130th Ave., Tustin, MI 49688.

Mailing Address: PO Box 627, Cadillac, MI 49601.

Phone: 231-775-3478; 800-782-7910. **Fax:** 231-775-3671.

E-mail: sales@9and10news.com

Web Site: http://www.9and10news.com

Technical Facilities: Channel No. 9 (186-192 MHz). Authorized power: 316-kw visual, 31.6-kw aural. Antenna: 1635-ft above av. terrain, 1295-ft. above ground, 2999-ft. above sea level.

Latitude 44° 08' 12"
Longitude 85° 20' 33"

Transmitter: 22320 130th Ave., Tustin.

Note: Latitude and longitude coordinates shown are based on the North American Datum of 1927 (NAD 27) as currently required by the Mass Media Bureau of the FCC.

Multichannel TV Sound: Stereo only.

Satellite Earth Stations: Transmitter Harris; Scientific-Atlanta, 4.6-meter C-band; RCA, 4.6-meter Ku-band; Microwave General, 5-meter C-band; DH Satellite, 5-meter Ku & C-band; Scientific-Atlanta, 6-meter C-band; Scientific-Atlanta, Prodelin, Pinzone, Chapparral receivers.

SNG Mobile Dish: Prodelin, 3.4-meter Ku & C-band.

News Services: CBS Newspaper, AP.

Ownership: Heritage Broadcasting Group (Group Owner).

Began Operation: December 11, 1953. Sale to present owner by Wilson Communications approved by FCC March 2, 1989. Sale to Wilson Communications by Fetzer Broadcasting Co. approved by FCC December 28, 1978 (Television Digest, Vol. 19:14). Sale to Fetzer by Spartan Corp. approved by FCC July 23, 1958 (Vol. 14:25, 27).

Represented (sales): Blair Television.

Represented (legal): Womble, Carlyle, Sandridge & Rice PLLC.

Personnel:

Mario Iacobelli, General Manager.

William Kring, Station & Business Manager.

Mark Featherston, General Sales Manager.

Shann Vander Leek, Local Sales Manager.

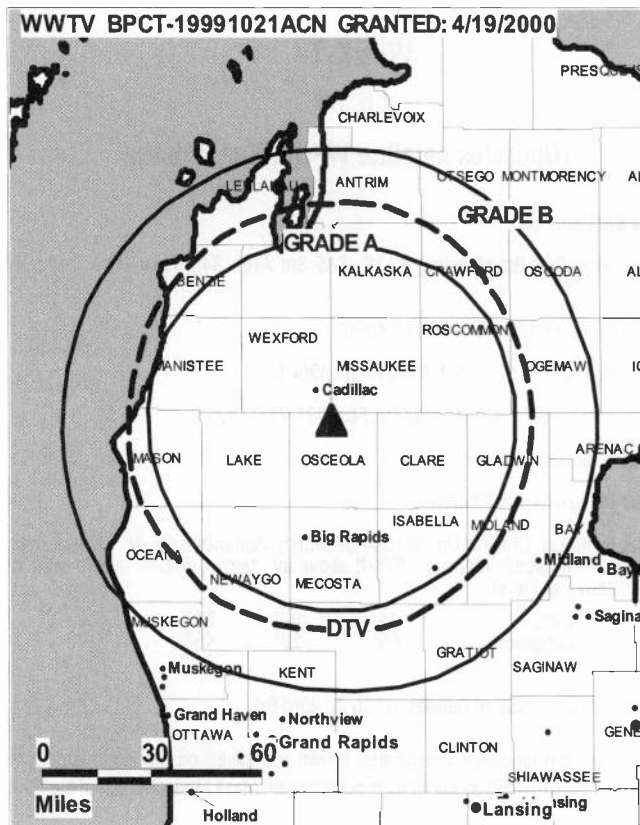
John DeMarsh, National Sales Manager.

Kevin Dunaway, News Director.

Lowell Shore, Chief Engineer.

Sherri Magiera, Program Director.

Tessia Klux, Promotion & Marketing Director.



© 2008 Warren Communications News

Matt Lamphere, Production Manager.

Kelly Bachi, Research Associate.

Pam Holmes, Traffic Manager.

City of License: Cadillac. **Station DMA:** Traverse City-Cadillac, MI. **Rank:** 116.

Circulation © 2007 Nielsen. Coverage based on Nielsen study.

GrandTotal	Cable TV Households	Non-cable TV Households	Total TV Households
Estimated Station Totals *	163,880	202,630	366,510
Average Weekly Circulation (2007)	98,725	91,307	190,032
Average Daily Circulation (2007)			109,828
Station DMA Total	Cable TV Households	Non-cable TV Households	Total TV Households
Estimated Station Totals *	99,190	121,010	220,200
Average Weekly Circulation (2007)	77,494	73,564	151,058
Average Daily Circulation (2007)			90,480
Other DMA Total	Cable TV Households	Non-cable TV Households	Total TV Households
Estimated Station Totals *	64,690	81,620	146,310
Average Weekly Circulation (2007)	21,231	17,743	38,974
Average Daily Circulation (2007)			19,348

*Estimated station totals are sums of the Nielsen TV and Cable TV household estimates for each county in which the station registers viewing of more than 5% as per the Nielsen Survey Methods.

WWTV-DT

Ch. 40

Network Service: CBS.

Grantee: Heritage Broadcasting Co. of Michigan, PO Box 627, Cadillac, MI 49601.

Studios: 22320 130th Ave., Tustin, MI 49688; 2640 Aero Park Drive, Traverse City, MI 49684-0627.

Mailing Address: PO Box 627, Cadillac, MI 49601.

Phone: 231-775-3478; 800-782-7910. **Fax:** 231-775-3671.

E-mail: sales@9and10news.com

Web Site: http://www.9and10news.com

Technical Facilities: Channel No. 40 (626-632 MHz). Authorized power: 191-kw max. visual, aural. Antenna: 1401-ft above av. terrain, 1001-ft. above ground, 2705-ft. above sea level.

Latitude	44°	08'	12"
Longitude	85°	20'	33"

Note: Latitude and longitude coordinates shown are based on the North American Datum of 1927 (NAD 27) as currently required by the Mass Media Bureau of the FCC.

Ownership: Heritage Broadcasting Group (Group Owner).

Began Operation: November 1, 2001. High Definition.

Represented (sales): Blair Television.

Personnel:

Mario Iacobelli, General Manager.

William Kring, Station & Business Manager.

Mark Featherston, General Sales Manager.

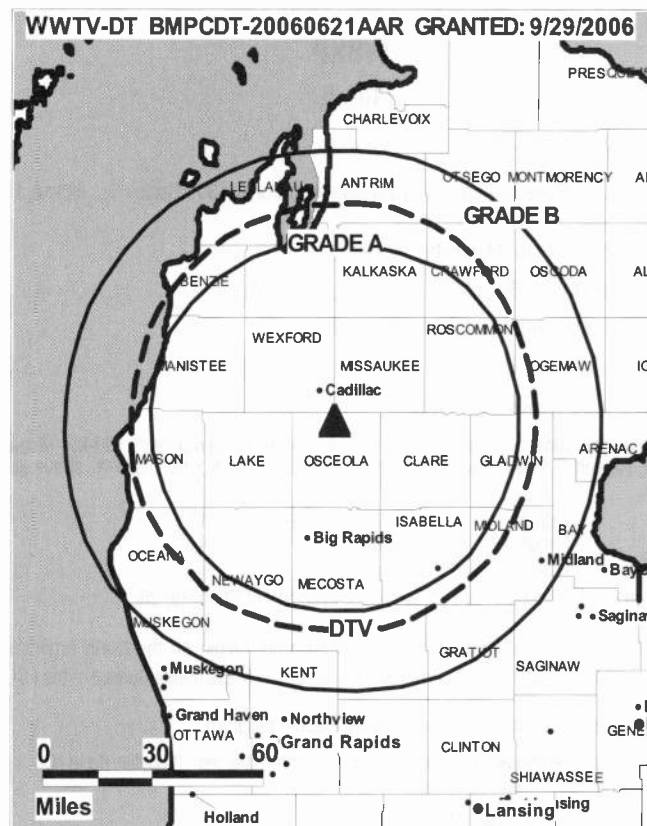
Shann Vander Leek, Local Sales Manager.

John DeMarsh, National Sales Manager.

Kevin Dunaway, News Director.

Lowell Shore, Chief Engineer.

Sheri Magiera, Program Director.



© 2008 Warren Communications News

Tessia Klix, Promotion & Marketing Director.

Matt Lamphere, Production Manager.

Kelly Bachi, Research Associate.

Pam Holmes, Traffic Manager.

City of License: Cadillac. **Station DMA:** Traverse City-Cadillac, MI. **Rank:** 116.

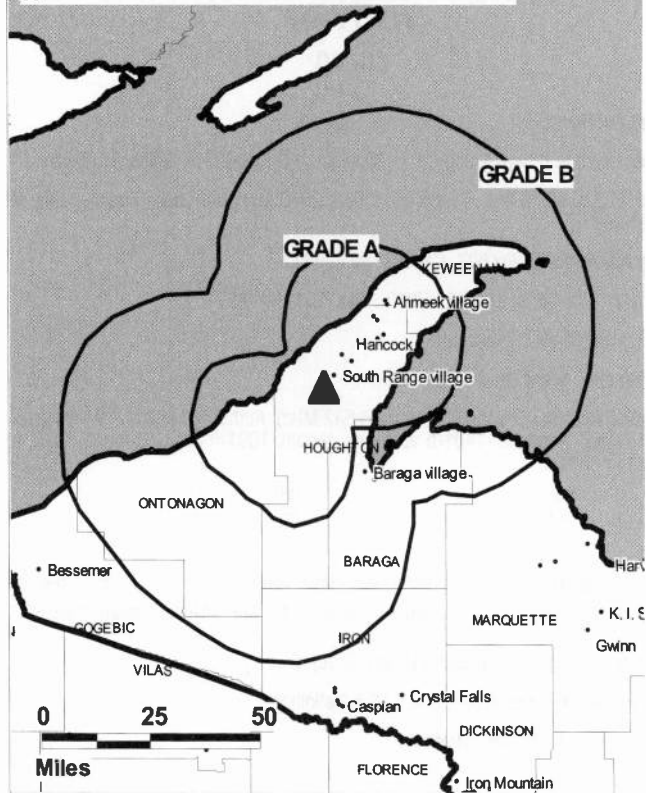
Nielsen Data: Not available.

WBKP
Ch. 5**Network Service:** ABC.**Licensee:** Lake Superior Community Broadcasting Corp., 1390 Bagley St., Alpena, MI 49707.**Studio:** 2025 US 41 W, Marquette, MI 49855.**Mailing Address:** 2025 US 41 W, Marquette, MI 49855.**Phone:** 906-225-5700. **Fax:** 906-225-5998.**E-mail:** ken@wbuptv.com**Web Site:** http://www.wbuptv.com**Technical Facilities:** Channel No. 5 (76-82 MHz). Authorized power: 100-kw visual, aural. Antenna: 968-ft above av. terrain, 469-ft. above ground, 1959-ft. above sea level.

Latitude	47°	02'	12"
Longitude	88°	41'	42"

Transmitter: 1.25-mi. SW of Painesdale, 0.4-mi. NW of State Rd. 26.**Note:** Latitude and longitude coordinates shown are based on the North American Datum of 1927 (NAD 27) as currently required by the Mass Media Bureau of the FCC.**Multichannel TV Sound:** Stereo and separate audio program.**Satellite Earth Stations:** Transmitter Harris; ChannelMaster, 3-meter Ku & C-band; Andrew, 5-meter C-band.**News Services:** Newsone, AP.**Ownership:** Lake Superior Community Broadcasting Corp. (Group Owner).**Began Operation:** October 30, 1996. Sale to present owner by Scanlan Communications Inc. approved by FCC January 15, 2004.**Represented (sales):** Continental Television Sales.**Represented (engineering):** E. Harold Munn Jr. & Associates Inc.**Personnel:****Curt Smith**, General Manager & Program Director.**Ken Lindeman**, Operations & Station Manager.**Lucia Shyiak**, Local Sales Manager.**Bob McDonald**, National Sales Manager.**Gary Langley**, Chief Engineer.**Ken Baynard**, Production & Promotion Manager.**Justine Marshall**, Traffic Coordinator.

WBKP BPCT-19950412KF GRANTED: 3/6/1996



© 2008 Warren Communications News

City of License: Calumet. **Station DMA:** Marquette, MI. **Rank:** 179.

Circulation © 2007 Nielsen. Coverage based on Nielsen study.

GrandTotal	Cable TV Households	Non-cable TV Households	Total TV Households
Estimated Station Totals *	61,210	8,060	69,270
Average Weekly Circulation (2007)	33,570	2,040	35,610
Average Daily Circulation (2007)			11,032
Station DMA Total	Cable TV Households	Non-cable TV Households	Total TV Households
Estimated Station Totals *	61,210	8,060	69,270
Average Weekly Circulation (2007)	33,570	2,040	35,610
Average Daily Circulation (2007)			11,032

*Estimated station totals are sums of the Nielsen TV and Cable TV household estimates for each county in which the station registers viewing of more than 5% as per the Nielsen Survey Methods.

WTOM-DT

Ch. 35

Network Service: NBC.

Licensee: Barrington Traverse City License LLC, 2500 W. Higgins Rd., Suite 880, Hoffman Estates, IL 60195.

Studio: 8518 M 72 W, Traverse City, MI 49685.

Mailing Address: 8518 M 72 W, Traverse City, MI 49685.

Phone: 231-947-7770. **Fax:** 231-947-1229.

E-mail: jbrinks@tv7-4.com

Web Site: <http://www.tv7-4.com>

Technical Facilities: Channel No. 35 (596-602 MHz). Authorized power: 78-kw max. visual, aural. Antenna: 551-ft above av. terrain, 471-ft. above ground, 1171-ft. above sea level.

Latitude	45°	39'	001"
Longitude	84°	20'	37"

Note: Latitude and longitude coordinates shown are based on the North American Datum of 1927 (NAD 27) as currently required by the Mass Media Bureau of the FCC.

Ownership: Pilot Group LP (Group Owner).

Began Operation: April 14, 2004.

Represented (legal): Paul, Hastings, Janofsky & Walker LLP.

Personnel:

Julie Brinks, Vice President & General Manager.

Thom Pritz, General & Local Sales Manager.

Cathy Marsh, National Sales Manager.

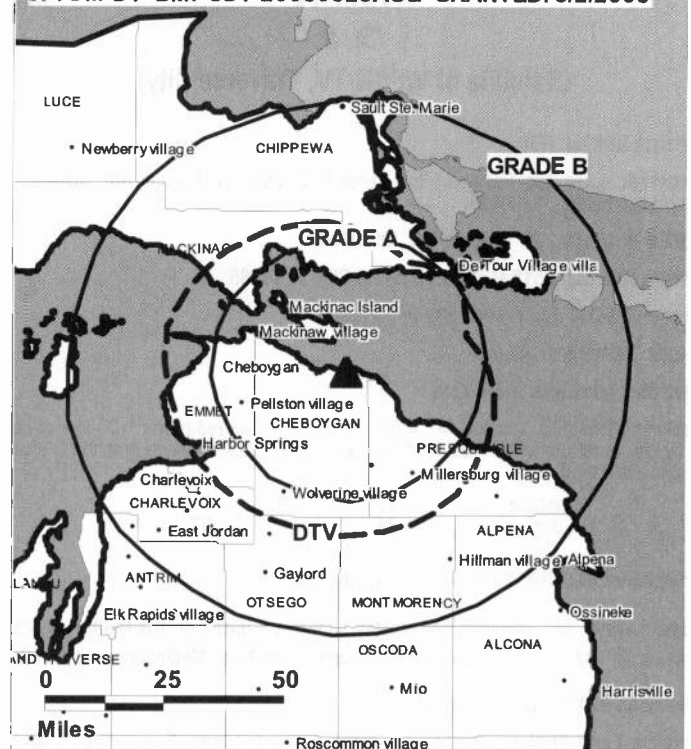
Doug DeYoung, News Director.

Wendy Wakefield, Business Manager.

Mary Speck, Program Director.

Greg Johnson, Promotion Director.

WTOM-DT BMPCDT-20030328AOE GRANTED: 5/2/2003



© 2008 Warren Communications News

Terry Madaras, Production Manager.

Barb Morris, Traffic Manager.

City of License: Cheboygan. **Station DMA:** Traverse City-Cadillac, MI. **Rank:** 116.

Nielsen Data: Not available.

WTOM-TV
Ch. 4
(Satellite of WPNB-TV, Traverse City)

Network Service: NBC.

Licensee: Barrington Traverse City License LLC, 2500 W. Higgins Rd., Suite 880, Hoffman Estates, IL 60195.

Studio: 8518 M 72 W, Traverse City, MI 49685.

Mailing Address: 8518 M 72 W., Traverse City, MI 49685.

Phone: 231-947-7770. **Fax:** 231-947-1229.

E-mail: jbrinks@tv7-4.com

Web Site: http://www.tv7-4.com

Technical Facilities: Channel No. 4 (66-72 MHz). Authorized power: 100-kw visual, 10-kw aural. Antenna: 620-ft above av. terrain, 590-ft. above ground, 1290-ft. above sea level.

Latitude 45° 39' 01"
 Longitude 84° 20' 37"

Transmitter: U.S. Rte. 23, 6.7-mi. E of Cheboygan.

Note: Latitude and longitude coordinates shown are based on the North American Datum of 1927 (NAD 27) as currently required by the Mass Media Bureau of the FCC.

Multichannel TV Sound: Stereo only.

Satellite Earth Stations: Roscor, 2.4-meter Ku-band; Harris, 3-meter Ku-band; ADM, 4-meter C-band; Vertex, 4.6-meter Ku-band; Harris, 6.1-meter Ku-band; M/A-Com, Harris receivers.

News Services: SNS, CNN News, NBC News Channel, AP.

Ownership: Pilot Group LP (Group Owner).

Began Operation: May 16, 1959. Sale to present owner by Raycom Media Inc. approved by FCC June 13, 2006.

Represented (sales): Harrington Righter & Parsons Inc. (HRP).

Represented (legal): Paul, Hastings, Janofsky & Walker LLP.

Represented (engineering): Lohnes & Culver.

Personnel:

Julie Brinks, Vice President & General Manager.

Thom Pritz, General & Local Sales Manager.

Cathy Marsh, National Sales Manager.

Doug DeYoung, News Director.

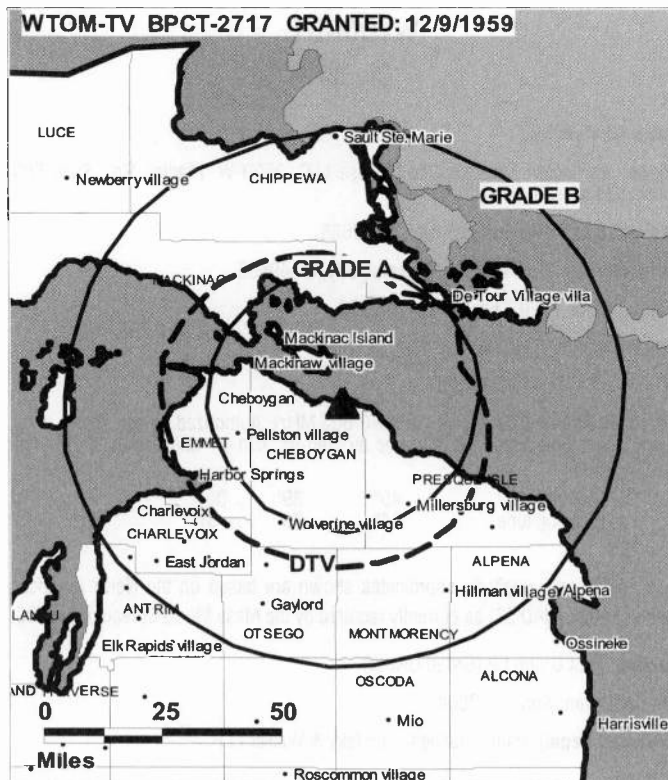
Wendy Wakefield, Business Manager.

Mary Speck, Program Director.

Greg Johnson, Promotion Director.

Terry Madaras, Production Manager.

Barb Morris, Traffic Manager.



© 2008 Warren Communications News

City of License: Cheboygan. **Station DMA:** Traverse City-Cadillac, MI. **Rank:** 116.

Circulation © 2007 Nielsen. Coverage based on Nielsen study.

Grand Total	Cable TV Households	Non-cable TV Households	Total TV Households
Estimated Station Totals *	31,350	42,050	73,400
Average Weekly Circulation (2007)	13,736	11,394	25,130
Average Daily Circulation (2007)			13,761
Station DMA Total	Cable TV Households	Non-cable TV Households	Total TV Households
Estimated Station Totals *	20,870	38,390	59,260
Average Weekly Circulation (2007)	9,728	10,779	20,507
Average Daily Circulation (2007)			11,708
Other DMA Total	Cable TV Households	Non-cable TV Households	Total TV Households
Estimated Station Totals *	10,480	3,660	14,140
Average Weekly Circulation (2007)	4,008	615	4,623
Average Daily Circulation (2007)			2,053

*Estimated station totals are sums of the Nielsen TV and Cable TV household estimates for each county in which the station registers viewing of more than 5% as per the Nielsen Survey Methods.

WDIV-DT

Ch. 45

Network Service: NBC.

Licensee: Post-Newsweek Stations, Michigan Inc., 550 W. Lafayette Blvd., Detroit, MI 48226.

Studio: 550 W. Lafayette Blvd., Detroit, MI 48226.

Mailing Address: 550 W. Lafayette Blvd., Detroit, MI 48226.

Phone: 313-222-0444; 313-962-9348. **Fax:** 313-222-0471.

E-mail: teddy@wdiv.com

Web Site: <http://www.clickondetroit.com>

Technical Facilities: Channel No. 45 (656-662 MHz). Authorized power: 973-kw max. visual, aural. Antenna: 922-ft above av. terrain, 938-ft. above ground, 1624-ft. above sea level.

Latitude	42°	28'	58"
Longitude	83°	12'	19"

Transmitter: 15700 Lincoln Dr., Southfield.

Note: Latitude and longitude coordinates shown are based on the North American Datum of 1927 (NAD 27) as currently required by the Mass Media Bureau of the FCC.

Ownership: Post-Newsweek Stations Inc. (Group Owner).

Began Operation: May 1, 1999. Standard and High Definition.

Represented (engineering): Moffet, Larson & Johnson Inc.

Personnel:

Joe Berwanger, Vice President & General Manager.

Deborah Collura, Vice President, News Director.

Denise Cunningham, Operations & Traffic Manager.

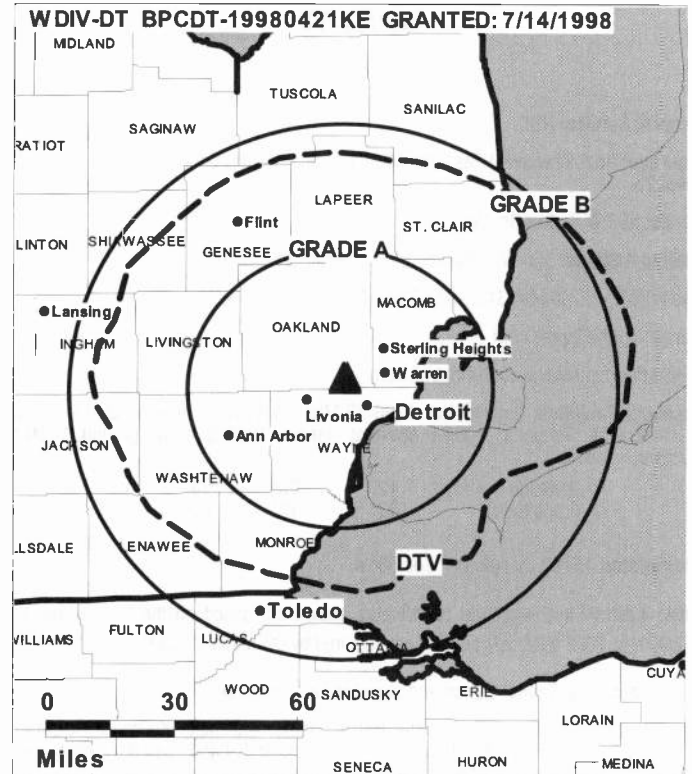
Ted Pearse, Director of Sales.

Matt Kell, General Sales Manager.

Janice Powers, Local Sales Manager.

Lynn Pellerito, National Sales Director.

Marcia Etienne, Business & Administrative Affairs Director.



© 2008 Warren Communications News

Marcus Williams, Chief Engineer.

Laurie Oberman, Assistant Program Manager.

Terri Turpin-Amato, Promotion Manager.

Tom Guida, Production Manager.

Amy Winkler, Research Director.

City of License: Detroit. **Station DMA:** Detroit, MI. **Rank:** 11.

Nielsen Data: Not available.

WDIV-TV
Ch. 4

Network Service: NBC.

Licensee: Post-Newsweek Stations, Michigan Inc., 550 W. Lafayette Blvd., Detroit, MI 48226.

Studio: 550 W. Lafayette Blvd., Detroit, MI 48226.

Mailing Address: 550 W. Lafayette Blvd., Detroit, MI 48226.

Phone: 313-222-0444; 313-962-9348. **Fax:** 313-222-0471.

E-mail: teddy@wdiv.com

Web Site: http://www.clickondetroit.com

Technical Facilities: Channel No. 4 (66-72 MHz). Authorized power: 100-kw visual, 10-kw aural. Antenna: 1004-ft above av. terrain, 1020-ft. above ground, 1706-ft. above sea level.

Latitude 42° 28' 59"
Longitude 83° 12' 20"

Transmitter: 15700 Lincoln Dr., Southfield.

Note: Latitude and longitude coordinates shown are based on the North American Datum of 1927 (NAD 27) as currently required by the Mass Media Bureau of the FCC.

Multichannel TV Sound: Stereo and separate audio program.

Satellite Earth Stations: Transmitter Harris; Harris, 4.5-meter Ku-band; Satcom Technologies, 5.5-meter C-band; Harris, 6.1-meter C-band; Satcom Technologies, 7-meter C-band; Scientific-Atlanta, Microdyne receivers.

News Services: UPI, NBC News Channel, CNN Newsource, AP.

Ownership: Post-Newsweek Stations Inc. (Group Owner).

Began Operation: June 3, 1947. Exchange by Evening News for WTOP-TV (now WUSA), Washington, DC approved by FCC May 18, 1978 (Television Digest, Vol. 17:50; 18:21).

Represented (sales): MMT Sales Inc.

Represented (legal): Covington & Burling.

Represented (engineering): Moffet, Larson & Johnson Inc.

Personnel:

Joseph Berwanger, Vice President & General Manager.

Deborah Collura, Vice President, News Director.

Denise Cunningham, Operations & Traffic Manager.

Ted Pearce, Director of Sales.

Matt Kell, General Sales Manager.

Janice Powers, Local Sales Manager.

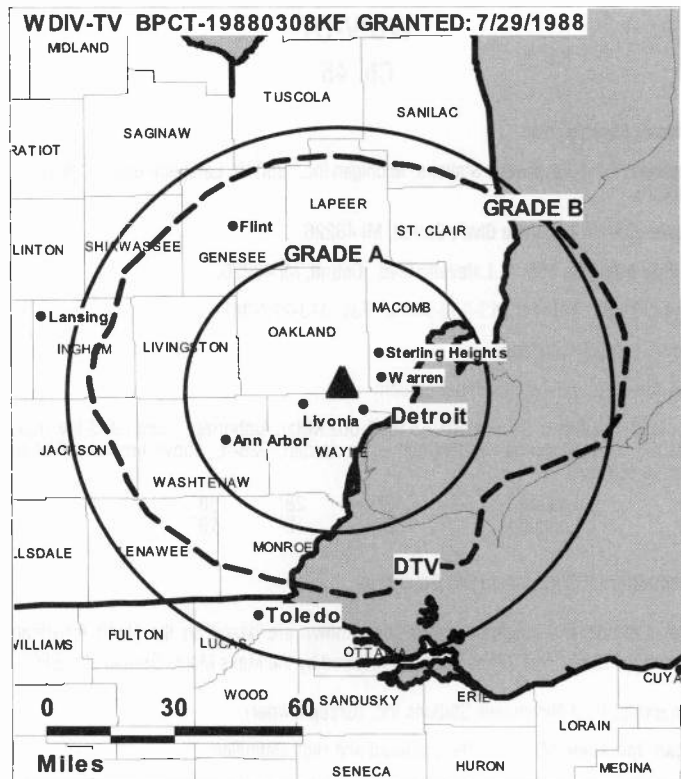
Lynn Pellerito, National Sales Director.

Marcus Williams, Chief Engineer.

Marcia Etienne, Business & Administrative Affairs Director.

Laurie Oberman, Assistant Program Manager.

Terri Turpin-Amato, Promotion Manager.



© 2008 Warren Communications News

Tom Guida, Production Manager.

Amy Winkler, Research Director.

City of License: Detroit. **Station DMA:** Detroit, MI. **Rank:** 11.

Circulation © 2007 Nielsen. Coverage based on Nielsen study.

GrandTotal	Cable TV Households	Non-cable TV Households	Total TV Households
Estimated Station Totals *	1,495,560	707,210	2,202,770
Average Weekly Circulation (2007)	1,083,000	455,985	1,538,985
Average Daily Circulation (2007)			819,853
Station DMA Total	Cable TV Households	Non-cable TV Households	Total TV Households
Estimated Station Totals *	1,305,720	632,600	1,938,320
Average Weekly Circulation (2007)	1,047,501	449,990	1,497,491
Average Daily Circulation (2007)			805,926
Other DMA Total	Cable TV Households	Non-cable TV Households	Total TV Households
Estimated Station Totals *	189,840	74,610	264,450
Average Weekly Circulation (2007)	35,499	5,995	41,494
Average Daily Circulation (2007)			13,927

*Estimated station totals are sums of the Nielsen TV and Cable TV household estimates for each county in which the station registers viewing of more than 5% as per the Nielsen Survey Methods.

WJBK-DT

Ch. 58

Network Service: FOX.

Licensee: WJBK License Inc., 5151 Wisconsin Ave. NW, c/o Molly Pauker, Washington, DC 20016.

Studio: 16550 W. Nine Mile Rd., Southfield, MI 48075.

Mailing Address: PO Box 2000, Southfield, MI 48037-2000.

Phone: 248-557-2000. **Fax:** 248-557-1199.

Web Site: <http://www.fox2detroit.com>

Technical Facilities: Channel No. 58 (734-740 MHz). Authorized power: 1000-kw max. visual, aural. Antenna: 899-ft above av. terrain, 899-ft. above ground, 1575-ft. above sea level.

Latitude	42°	27'	38"
Longitude	83°	12'	50"

Transmitter: 16550 W. Nine Mile Rd., Southfield.

Note: Latitude and longitude coordinates shown are based on the North American Datum of 1927 (NAD 27) as currently required by the Mass Media Bureau of the FCC.

Ownership: Fox Television Holdings Inc. (Group Owner).

Began Operation: November 1, 1998. High Definition.

Represented (legal): Skadden, Arps, Slate, Meagher & Flom LLP.

Personnel:

Jeff Murri, Vice President & General Manager.

Sheila Bruce, Vice President, Sales.

Dana McDaniel, Vice President, News.

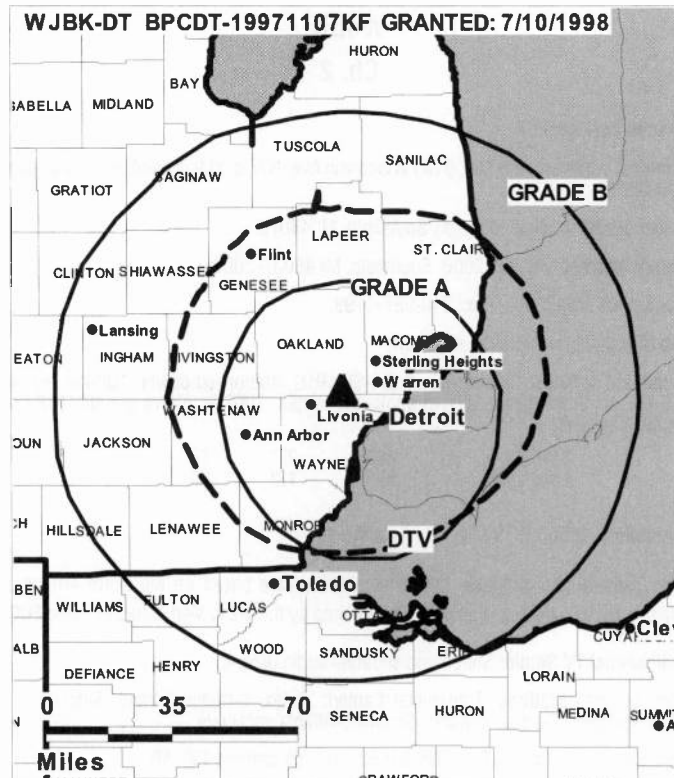
Tim Redmond, Vice President, Engineering & Operations.

Jon Best, Vice President, Finance.

Keith Stironek, Vice President, Creative Services.

Jeff Brackrog, Local Sales Manager.

Rich Renko, National Sales Manager.



© 2008 Warren Communications News

Katie Sehr, Community Services Director.

Terry D'Esposito, Marketing Manager.

Jill Rice, Production Manager.

Sue Ayala, Traffic Manager.

City of License: Detroit. **Station DMA:** Detroit, MI. **Rank:** 11.

Nielsen Data: Not available.

WKBD
Ch. 50
Network Service: CW.

Licensee: Viacom Stations Group of Detroit Inc., 2000 K St. NW, Suite 725, Washington, DC 20006.

Studio: 26905 W. 11 Mile Rd., Southfield, MI 48034.

Mailing Address: PO Box 50, Southfield, MI 48037-0050.

Phone: 248-350-5050. **Fax:** 248-359-7494.

E-mail: sales@wkbdtv.com

Web Site: http://cw50detroit.com/

Technical Facilities: Channel No. 50 (686-692 MHz). Authorized power: 2340-kw max. & 2090-kw horizontal visual, 234-kw & 209-kw horizontal aural. Antenna: 960-ft above av. terrain, 1053-ft. above ground, 1751-ft. above sea level.

Latitude 42° 29' 01"
Longitude 83° 18' 44"

Transmitter: 26955 W. 11 Mile Rd., Southfield.

Note: Latitude and longitude coordinates shown are based on the North American Datum of 1927 (NAD 27) as currently required by the Mass Media Bureau of the FCC.

Satellite Earth Stations: Transmitter Comark; Scientific-Atlanta, 4.5-meter; Vertex, 5-meter; Radiation Systems Inc., 5-meter; AFC, 5-meter; Standard Communications receivers.

Ownership: CBS Corp. (Group Owner).

Began Operation: January 10, 1965. Sale of Kaiser Industries Corp.'s 77.5% interest approved by FCC June 22, 1977 (Television Digest, Vol. 16:51; 17:26). Sale to Cox by Field Enterprises Holdings Ltd. approved by FCC January 30, 1984 (Vol. 23:21, 40). Sale to Paramount Stations Group by Cox approved by FCC August 27, 1993 (Vol. 32:46; 33:25). Sale to present owner by Paramount approved by FCC March 8, 1994.

Represented (sales): TeleRep Inc.

Represented (legal): Wiley Rein.

Personnel:
Linda Danna, Senior Vice President & General Manager.

Michael J. Mitchell, Vice President & Station Manager.

Patrick Donnelly, General Sales Manager.

Libby Irby, Local Sales Manager.

Mike Shippey, National Sales Manager.

Chuck Davis, Chief Engineer.

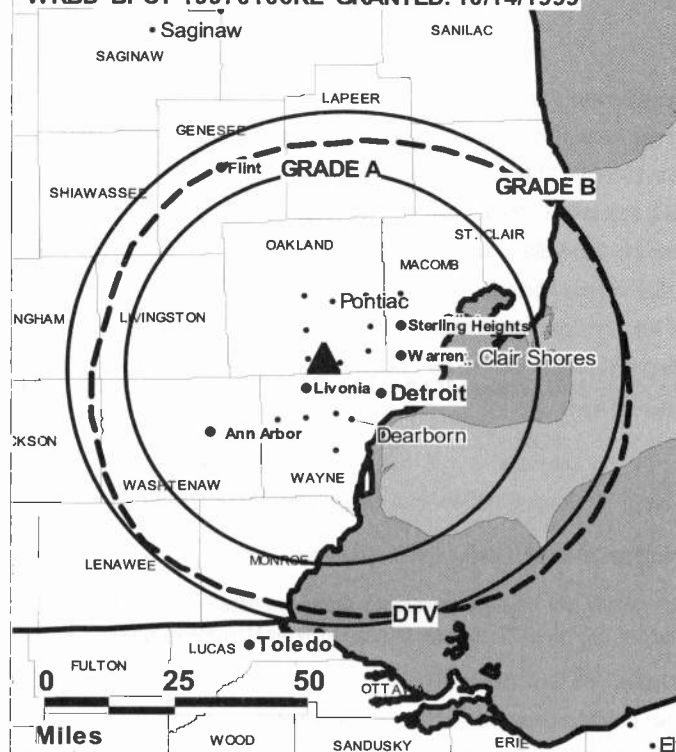
Ron Damron, Business Manager.

Paul A. Prange, Program Director.

Judy Paluso, Promotions Manager & Creative Services Director.

Toby Cunningham, Executive Producer, Sports & Special Projects.

Pat Wilson, Traffic Manager.

WKBD BPCT-19970106KE GRANTED: 10/14/1999


© 2008 Warren Communications News

Matt Malyn, Communications Director.

City of License: Detroit. **Station DMA:** Detroit, MI. **Rank:** 11.

Circulation © 2007 Nielsen. Coverage based on Nielsen study.

GrandTotal	Cable TV Households	Non-cable TV Households	Total TV Households
Estimated Station Totals *	1,866,220	726,220	2,592,440
Average Weekly Circulation (2007)	738,981	302,226	1,041,207
Average Daily Circulation (2007)			371,504
Station DMA Total	Cable TV Households	Non-cable TV Households	Total TV Households
Estimated Station Totals *	1,305,720	632,600	1,938,320
Average Weekly Circulation (2007)	652,594	296,875	949,469
Average Daily Circulation (2007)			349,785
Other DMA Total	Cable TV Households	Non-cable TV Households	Total TV Households
Estimated Station Totals *	560,500	93,620	654,120
Average Weekly Circulation (2007)	86,387	5,351	91,738
Average Daily Circulation (2007)			21,719

*Estimated station totals are sums of the Nielsen TV and Cable TV household estimates for each county in which the station registers viewing of more than 5% as per the Nielsen Survey Methods.

WKBD-DT

Ch. 14

Network Service: CW.

Licensee: Paramount Stations Group Inc., 5202 River Rd., Bethesda, MD 20816.

Studio: 26905 W. 11 Mile Rd., Southfield, MI 48034.

Mailing Address: PO Box 50, Southfield, MI 48037-0050.

Phone: 248-350-5050. **Fax:** 248-355-2692.

E-mail: lmdanna@cbs.com

Web Site: <http://cw50detroit.com/>

Technical Facilities: Channel No. 14 (470-476 MHz). Authorized power: 58.7-kw max. visual, aural. Antenna: 883-ft above av. terrain, 942-ft. above ground, 1640-ft. above sea level.

Latitude	42°	29'	001"
Longitude	83°	18'	44"

Holds CP for change to 200-kw max. visual; BPCDT-20000428ABU.

Transmitter: 26955 W. Eleven Mile Rd., Southfield.

Note: Latitude and longitude coordinates shown are based on the North American Datum of 1927 (NAD 27) as currently required by the Mass Media Bureau of the FCC.

Ownership: CBS Corp. (Group Owner).

Began Operation: December 4, 2000. High Definition.

Represented (sales): TeleRep Inc.

Represented (legal): Wiley Rein.

Represented (engineering): Hammett & Edison Inc.

Personnel:

Linda Danna, Senior Vice President & General Manager.

Michael J. Michell, Vice President & Station Manager.

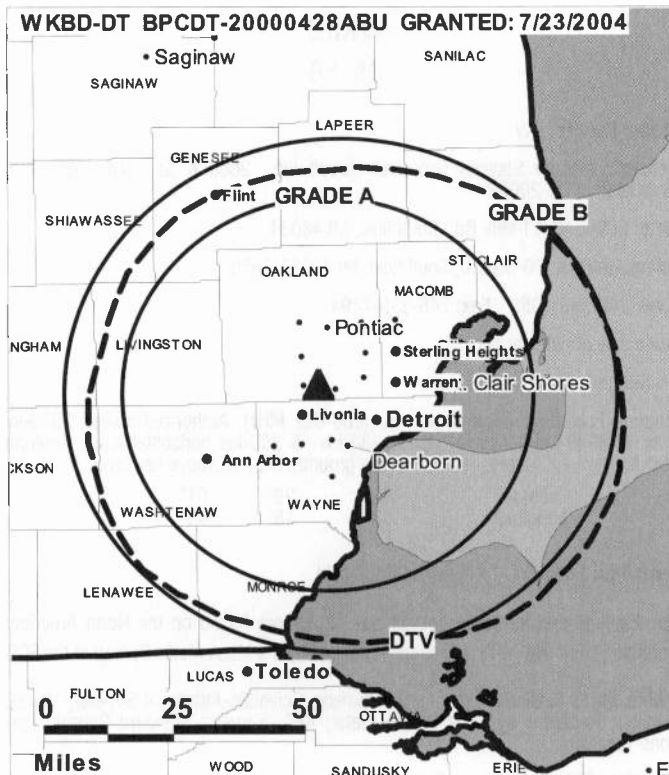
Patrick Donnelly, General Sales Manager.

Libby Irby, Local Sales Manager.

Mike Shippey, National Sales Manager.

Chuck Davis, Chief Engineer.

Ron Damron, Business Manager.



© 2008 Warren Communications News

Paul A. Prange, Program Director.

Judy Paluso, Promotions Manager & Creative Services Director.

Toby Cunningham, Local Production Manager.

Pat Wilson, Traffic Manager.

Matt Malyn, Communications Director.

City of License: Detroit. **Station DMA:** Detroit, MI. **Rank:** 11.

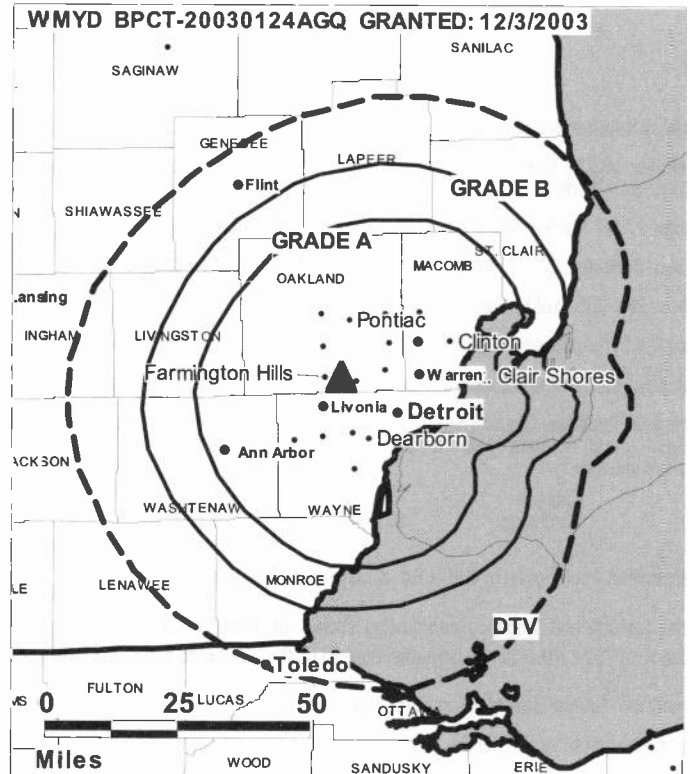
Nielsen Data: Not available.

WMYD**Ch. 20****Network Service:** MNT.**Licensee:** WXON License Inc., 767 3rd Ave., 34th Floor, c/o Granite Broadcasting Corp., New York, NY 10017.**Studio:** 27777 Franklin Rd., Suite 1220, Southfield, MI 48034.**Mailing Address:** 27777 Franklin Rd., Suite 1220, Southfield, MI 48034.**Phone:** 248-355-2020. **Fax:** 248-355-0368.**Web Site:** <http://www.tv20detroit.com>**Technical Facilities:** Channel No. 20 (506-512 MHz). Authorized power: 1500-kw max. visual, aural. Antenna: 1063-ft above av. terrain, 1055-ft. above ground, 1717-ft. above sea level.

Latitude	42°	26'	53"
Longitude	83°	10'	23"

Note: Latitude and longitude coordinates shown are based on the North American Datum of 1927 (NAD 27) as currently required by the Mass Media Bureau of the FCC.**Multichannel TV Sound:** Stereo only.**Satellite Earth Stations:** Transmitter RCA; Scientific-Atlanta, 4.5-meter Ku & C-band; Andrew, 5-meter Ku & C-band.**News Service:** UPI.**Ownership:** Granite Broadcasting Corp. (Group Owner).

Began Operation: September 15, 1968. Started on Ch. 62. Ch. 20 (as WJMY) began operation October 1962, left air June 10, 1963. Station was then sold to United Broadcasting Co. by Triangle Broadcasting Co. Sale to WXON Inc. by United Broadcasting Co. approved by FCC June 1972. Resumed operation December 9, 1972. Sale to present owner by WXON Inc. approved by FCC January 30, 1997. Sale to AM Media Holdings LLC approved by FCC October 27, 2005, but never consummated. Sale to DS Audible Detroit Licenses LLC approved by FCC June 23, 2006, but never consummated. Involuntary assignment to debtor-in-possession approved by FCC December 20, 2006. Transfer from W. Don Cornwell to SP Granite LLC (Silver Point Capital) as part of Chapter 11 reorganization approved by FCC May 21, 2007.

Represented (sales): Harrington Richter & Parsons Inc. (HRP).**Represented (legal):** Akin, Gump, Strauss, Hauer & Feld LLP.**Represented (engineering):** E. Harold Munn Jr. & Associates Inc.**Personnel:****Sarah Norat-Phillips**, President & General Manager.**Ken Murphy**, Vice President, Sales & Station Manager.**Denny Zinchook**, Local Sales Manager.**Ken Frierson**, National Sales Manager.**Carolyn Worford**, News & Programming Director.**Dan Riley**, Chief Engineer.**Sherri Paolucci**, Business Manager.**Shelley Mabel**, Marketing Director.**Tom Bader**, Production Manager.**Carolyn Burnahm**, Research Director.

© 2008 Warren Communications News

Paula Bohamed, Creative Services Director.**Margaret Torre-Jennette**, Traffic Manager.**Sharon McClendon**, Community Affairs Director.**City of License:** Detroit. **Station DMA:** Detroit, MI. **Rank:** 11.

Circulation © 2007 Nielsen. Coverage based on Nielsen study.

GrandTotal	Cable TV Households	Non-cable TV Households	Total TV Households
Estimated Station Totals *	1,310,590	653,360	1,963,950
Average Weekly Circulation (2007)	535,589	256,791	792,380
Average Daily Circulation (2007)			241,495
Station DMA Total	Cable TV Households	Non-cable TV Households	Total TV Households
Estimated Station Totals *	1,305,720	632,600	1,938,320
Average Weekly Circulation (2007)	535,107	255,649	790,756
Average Daily Circulation (2007)			241,271
Other DMA Total	Cable TV Households	Non-cable TV Households	Total TV Households
Estimated Station Totals *	4,870	20,760	25,630
Average Weekly Circulation (2007)	482	1,142	1,624
Average Daily Circulation (2007)			224

*Estimated station totals are sums of the Nielsen TV and Cable TV household estimates for each county in which the station registers viewing of more than 5% as per the Nielsen Survey Methods.

WMYD-DT

Ch. 21

Network Service: MNT.

Licensee: WXON License Inc., 767 3rd Ave., 34th Floor, c/o Granite Broadcasting Corp., New York, NY 10017.

Studio: 27777 Franklin Rd, Suite 1220, Southfield, MI 48034.

Mailing Address: 27777 Franklin Rd, Suite 1220, Southfield, MI 48034.

Phone: 248-355-2020. **Fax:** 248-355-0368.

E-mail: s.norat-phillips@tv20detroit.com

Web Site: http://www.tv20detroit.com/

Technical Facilities: Channel No. 21 (512-518 MHz). Authorized power: 500-kw max. visual, aural. Antenna: 1063-ft above av. terrain, 1055-ft. above ground, 1717-ft. above sea level.

Latitude	42°	26'	53"
Longitude	83°	10'	23"

Transmitter: Intersection of 8 Mile Rd. & Meyer Rd., Oak Park.

Note: Latitude and longitude coordinates shown are based on the North American Datum of 1927 (NAD 27) as currently required by the Mass Media Bureau of the FCC.

Ownership: Granite Broadcasting Corp. (Group Owner).

Began Operation: April 1, 2004.

Represented (legal): Akin, Gump, Strauss, Hauer & Feld LLP.

Personnel:

Sarah Norat-Phillips, President & General Manager.

Ken Murphy, Vice President, Sales & Station Manager.

Denny Zinchook, Local Sales Manager.

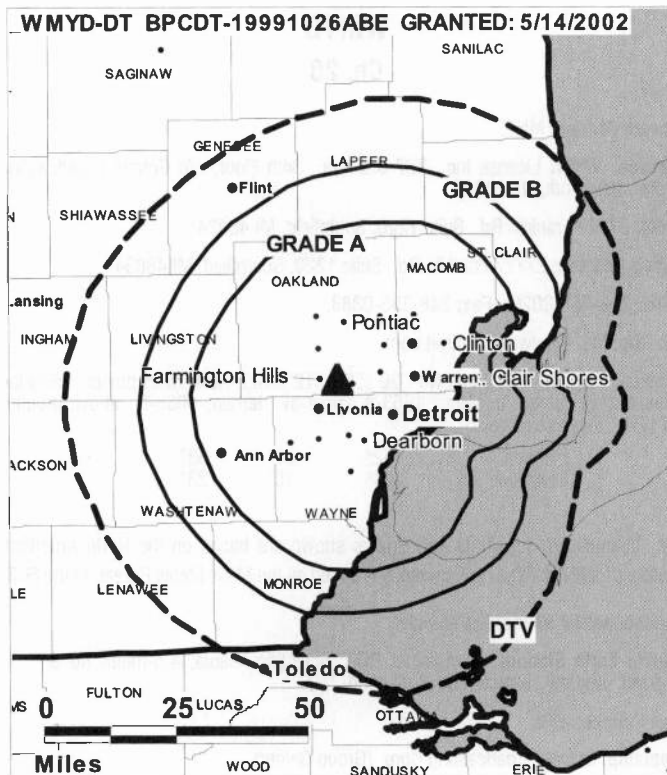
Ken Frierson, National Sales Manager.

Carolyn Worford, News & Program Director.

Dan Riley, Chief Engineer.

Sherri Paolucci, Business Manager.

Shelley Mabel, Marketing Director.



© 2008 Warren Communications News

Tom Bader, Production Manager.

Carolyn Burnahm, Research Director.

Paula Bohamed, Creative Services Director.

Margaret Torre-Jennette, Traffic Manager.

Sharon McClendon, Community Affairs Director.

City of License: Detroit. **Station DMA:** Detroit, MI. **Rank:** 11.

Nielsen Data: Not available.

WWJ-DT

Ch. 44

Network Service: CBS.

Licensee: CBS Broadcasting Inc., 2000 K St. NW, Suite 725, Washington, DC 20006.

Studio: 26905 W. 11 Mile Rd., Southfield, MI 48034.

Mailing Address: 26905 W. 11 Mile Rd., Southfield, MI 48034.

Phone: 248-350-5050. **Fax:** 248-355-1655.

E-mail: sales@wwjtv.cbs.com

Web Site: http://www.wwjtv.com

Technical Facilities: Channel No. 44 (650-656 MHz). Authorized power: 200-kw max. visual, aural. Antenna: 1060-ft above av. terrain, 1053-ft. above ground, 1716-ft. above sea level.

Latitude	42°	26'	52"
Longitude	83°	10'	23"

Transmitter: 20931 Meyers Rd., Oak Park.

Note: Latitude and longitude coordinates shown are based on the North American Datum of 1927 (NAD 27) as currently required by the Mass Media Bureau of the FCC.

Ownership: CBS Corp. (Group Owner).

Began Operation: July 1, 1999.

Personnel:

Trey Fabacher, Vice President & General Manager.

Michael J. Michell, Vice President & Station Manager.

Stephen Danowski, General Sales Manager.

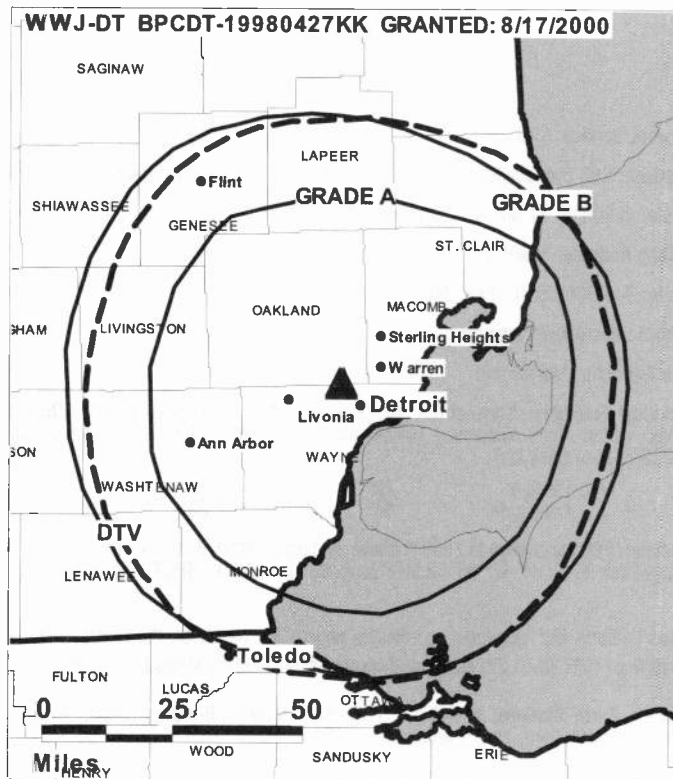
Scott Cote, Local Sales Manager.

Darren Pieh, National Sales Manager.

Chuck Davis, Chief Engineer.

Howard Murphy, Business Manager.

Paul Prange, Program Director.



© 2008 Warren Communications News

Pam Shecter, Promotion Director.

Edward Foxworth III, Public Affairs Director.

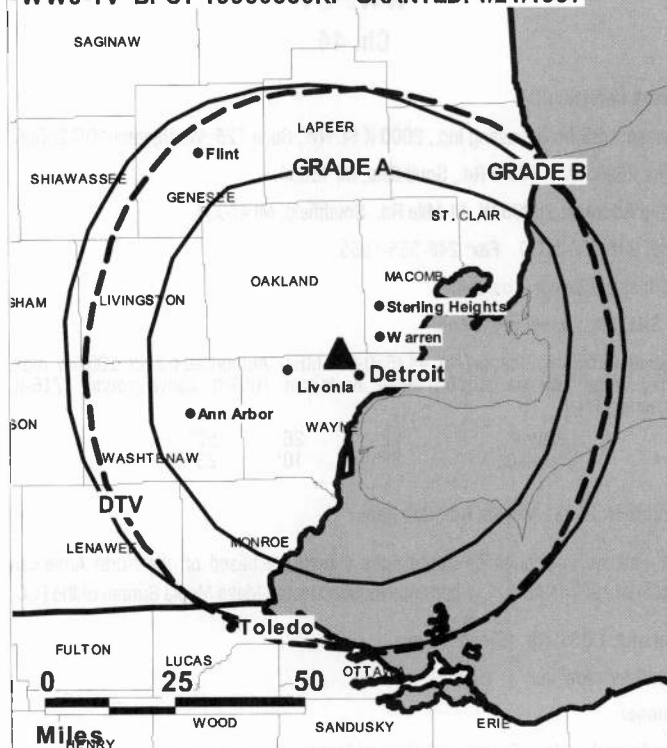
City of License: Detroit. **Station DMA:** Detroit, MI. **Rank:** 11.

Nielsen Data: Not available.

WWJ-TV**Ch. 62****Network Service:** CBS.**Licensee:** CBS Broadcasting Inc., 2000 K St. NW, Suite 725, Washington, DC 20006.**Studio:** 26905 W. 11 Mile Rd., Southfield, MI 48034.**Mailing Address:** 26905 W. 11 Mile Rd., Southfield, MI 48034.**Phone:** 248-350-5050. **Fax:** 248-355-1655.**E-mail:** sales@wwjtv.cbs.com**Web Site:** http://wwjtv.com**Technical Facilities:** Channel No. 62 (758-764 MHz). Authorized power: 5000-kw max. visual, aural. Antenna: 1073-ft above av. terrain, 1060-ft. above ground, 1722-ft. above sea level.

Latitude	42°	26'	52"
Longitude	83°	10'	23"

Requests CP for change to 1069-ft above av. terrain, 1061-ft. above ground, 1723-ft. above sea level; lat. 42° 26' 52.90", long. 83° 10' 23.30", BPCT-20040803ACA.

Note: Latitude and longitude coordinates shown are based on the North American Datum of 1927 (NAD 27) as currently required by the Mass Media Bureau of the FCC.**Satellite Earth Stations:** M/A-Com, 3.3-meter; Harris, 4.6-meter; Harris, 5-meter; Pinzone, M/A-Com, Harris receivers.**Ownership:** CBS Corp. (Group Owner).**Began Operation:** September 29, 1975. Began broadcasting as WGPR-TV. Sale to CBS Inc. by WGPR Inc. approved by FCC July 27, 1995. Sale of CBS Inc. to Westinghouse Broadcasting (Group W) approved by FCC November 22, 1995. Merger of CBS Inc. into present owner approved by FCC May 3, 2000.**Personnel:****Trey Fabacher**, Vice President & General Manager.**Michael J. Michell**, Vice President & Station Manager.**Stephen Danowski**, General Sales Manager.**Scott Cote**, Local Sales Manager.**Darren Pieh**, National Sales Manager.**Chuck Davis**, Chief Engineer.**Howard Murphy**, Business Manager.**Paul Prange**, Program Director.**Pam Shecter**, Promotion Director.**Edward Foxworth III**, Public Affairs Director.**City of License:** Detroit. **Station DMA:** Detroit, MI. **Rank:** 11.**WWJ-TV BPCT-19950330KF GRANTED: 4/21/1997**

© 2008 Warren Communications News

Circulation © 2007 Nielsen. Coverage based on Nielsen study.

GrandTotal	Cable TV Households	Non-cable TV Households	Total TV Households
Estimated Station Totals *	1,305,890	653,360	1,959,250
Average Weekly Circulation (2007)	852,586	390,361	1,242,947
Average Daily Circulation (2007)			527,211
Station DMA Total	Cable TV Households	Non-cable TV Households	Total TV Households
Estimated Station Totals *	1,299,810	632,600	1,932,410
Average Weekly Circulation (2007)	852,040	389,198	1,241,238
Average Daily Circulation (2007)			526,886
Other DMA Total	Cable TV Households	Non-cable TV Households	Total TV Households
Estimated Station Totals *	6,080	20,760	26,840
Average Weekly Circulation (2007)	546	1,163	1,709
Average Daily Circulation (2007)			325

*Estimated station totals are sums of the Nielsen TV and Cable TV household estimates for each county in which the station registers viewing of more than 5% as per the Nielsen Survey Methods.

WXYZ-DT

Ch. 41

Network Service: ABC.

Licensee: Channel 7 of Detroit, 20777 W. 10 Mile Rd., Southfield, MI 48037.

Studio: 20777 W. 10 Mile Rd., Southfield, MI 48037.

Mailing Address: 20777 W. 10 Mile Rd., Southfield, MI 48037.

Phone: 248-827-7777; 800-825-0770. **Fax:** 248-827-4454.

E-mail: talkback@wxyztv.com

Web Site: http://www.detnow.com

Technical Facilities: Channel No. 41 (632-638 MHz). Authorized power: 770-kw max. visual, aural. Antenna: 935-ft above av. terrain, 968-ft. above ground, 1632-ft. above sea level.

Latitude	42°	28'	14"
Longitude	83°	15'	01"

Transmitter: 20777 W. 10 Mile Rd., Southfield.

Note: Latitude and longitude coordinates shown are based on the North American Datum of 1927 (NAD 27) as currently required by the Mass Media Bureau of the FCC.

Ownership: E. W. Scripps Co. (Group Owner).

Began Operation: November 1, 1998.

Represented (sales): Eagle Television Sales.

Represented (legal): Baker Hostetler LLP.

Personnel:

Grace Gilchrest, Vice President & General Manager.

Robert Silva, Vice President of Sales.

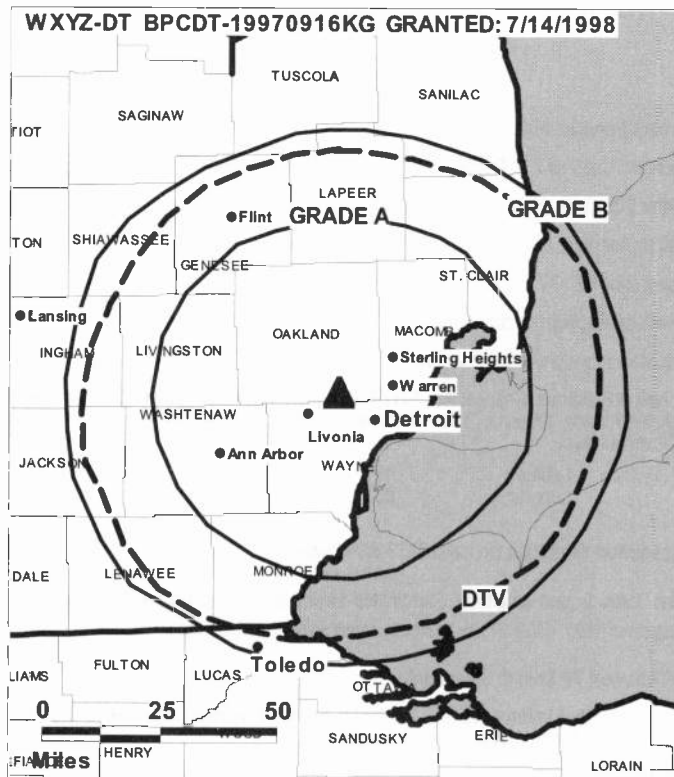
Steve Kopacki, National Sales Manager.

Andrea Parquet Taylor, News Director.

Ray Thurber, Chief Engineer.

Greg Flash, Business Manager.

Maria Drutz, Program Director.



© 2008 Warren Communications News

Gary Schlaff, Research Director.

David Baumann, Creative Services Director.

Milda Skorupskas, Traffic Manager.

Chuck Stokes, Public Affairs & Editorial Director.

City of License: Detroit. **Station DMA:** Detroit, MI. **Rank:** 11.

Nielsen Data: Not available.

WXYZ-TV
Ch. 7
Network Service: ABC.

Licensee: Channel 7 of Detroit, 20777 W. 10 Mile Rd., Southfield, MI 48037.

Studio: 20777 W. 10 Mile Rd., Southfield, MI 48037.

Mailing Address: 20777 W. 10 Mile Rd., Southfield, MI 48037.

Phone: 248-827-7777; 800-825-0770. **Fax:** 248-827-4454.

E-mail: talkback@wxyztv.com

Web Site: http://www.detnow.com

Technical Facilities: Channel No. 7 (174-180 MHz). Authorized power: 316-kw visual, 31.6-kw aural. Antenna: 1000-ft above av. terrain, 1073-ft. above ground, 1737-ft. above sea level.

Latitude	42°	28'	15"
Longitude	83°	15'	00"

Transmitter: Broadcast House, 20777 W. 10 Mile Rd.

Note: Latitude and longitude coordinates shown are based on the North American Datum of 1927 (NAD 27) as currently required by the Mass Media Bureau of the FCC.

Multichannel TV Sound: Stereo only.

Satellite Earth Stations: Vertex, 4.6-meter Ku-band; Andrew, 7.3-meter C-band; Standard Communications, Avantek receivers.

News Services: AP, ABC NewsOne.

Ownership: E. W. Scripps Co. (Group Owner).

Began Operation: October 9, 1948. Sale to present owner by American Broadcasting Cos. approved by FCC November 14, 1985.

Represented (sales): Eagle Television Sales.

Represented (legal): Baker Hostetler LLP.

Personnel:
Grace Gilchrist, Vice President & General Manager.

Robert Silva, Vice President of Sales.

Steve Kopacki, National Sales Manager.

Andrea Parquet Taylor, News Director.

Ray Thurber, Chief Engineer.

Greg Flash, Business Manager.

Marla Drutz, Program Director.

Gary Schlaff, Research Director.

David Baumann, Creatives Service Director.

Milda Skorupskas, Traffic Manager.

Chuck Stokes, Public Affairs & Editorial Director.


© 2008 Warren Communications News

City of License: Detroit. **Station DMA:** Detroit, MI. **Rank:** 11.

Circulation © 2007 Nielsen. Coverage based on Nielsen study.

GrandTotal	Cable TV Households	Non-cable TV Households	Total TV Households
Estimated Station Totals *	1,644,440	707,210	2,351,650
Average Weekly Circulation (2007)	1,112,772	472,414	1,585,186
Average Daily Circulation (2007)			814,424
Station DMA Total	Cable TV Households	Non-cable TV Households	Total TV Households
Estimated Station Totals *	1,305,720	632,600	1,938,320
Average Weekly Circulation (2007)	1,048,204	466,322	1,514,526
Average Daily Circulation (2007)			790,502
Other DMA Total	Cable TV Households	Non-cable TV Households	Total TV Households
Estimated Station Totals *	338,720	74,610	413,330
Average Weekly Circulation (2007)	64,568	6,092	70,660
Average Daily Circulation (2007)			23,922

*Estimated station totals are sums of the Nielsen TV and Cable TV household estimates for each county in which the station registers viewing of more than 5% as per the Nielsen Survey Methods.

WJMN-DT

Ch. 48

Network Service: CBS.

Grantee: WFRV and WJMN Television Station Inc., 2175 K St NW, Ste 350, Washington, DC 20037.

Studio: 1181 E. Mason St., Green Bay, WI 54301.

Mailing Address: PO Box 19055, Green Bay, WI 54307-9055.

Phone: 920-437-5411. **Fax:** 920-437-4576.

E-mail: wfrv@wfrv.cbs.com

Web Site: http://www.wfrv.com

Technical Facilities: Channel No. 48 (674-680 MHz). Authorized power: 989-kw max. visual, aural. Antenna: 1073-ft above av. terrain, 1098-ft. above ground, 1918-ft. above sea level.

Latitude	46°	08'	05"
Longitude	86°	56'	55"

Note: Latitude and longitude coordinates shown are based on the North American Datum of 1927 (NAD 27) as currently required by the Mass Media Bureau of the FCC.

Ownership: Liberty Media Corp. (Group Owner).

Began Operation: Station operating under Special Temporary Authority at 9.8-kw max. visual; no on-air date

Represented (legal): Nelson Mullins Riley & Scarborough LLP.

Represented (sales): TeleRep Inc.

Personnel:

R. Perry Kidder, General Manager & Station Manager.

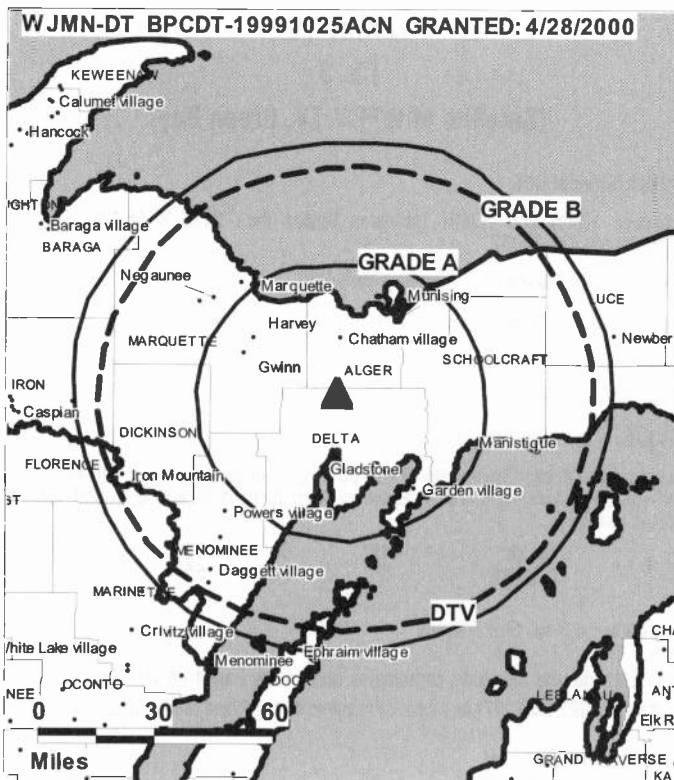
Jackie Stewart, General Sales Manager.

Kit Overlock, Local Sales Manager.

H. Lee Hiller, News Director.

Dale Mitchell, Director of Operations, Marketing & Engineering.

David Stewart, Business Manager.



© 2008 Warren Communications News

Jill Schabow, Program Director.

Gretchen Mattingly, Production Manager.

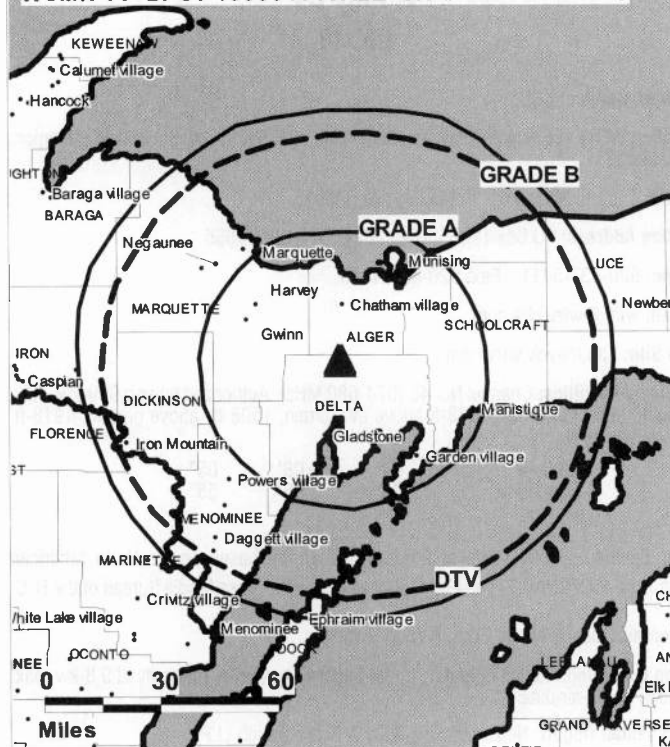
Jill Harkoff, Traffic Manager.

City of License: Escanaba. **Station DMA:** Marquette, MI. **Rank:** 179.

Nielsen Data: Not available.

WJMN-TV**Ch. 3****(Satellite of WFRV-TV, Green Bay)****Network Service:** CBS.**Licensee:** WFRV and WJMN Television Station Inc., 2175 K St NW, Ste 350, Washington, DC 20037.**Studio:** 1181 E. Mason St., Green Bay, WI 54301.**Mailing Address:** PO Box 19055, Green Bay, WI 54307-9055.**Phone:** 920-437-5411. **Fax:** 920-437-4576.**E-mail:** wfrv@wfrv.cbs.com**Web Site:** <http://www.wfrv.com>**Technical Facilities:** Channel No. 3 (60-66 MHz). Authorized power: 100-kw visual, 20-kw aural. Antenna: 1191-ft above av. terrain, 1201-ft. above ground, 2021-ft. above sea level.

Latitude	46°	08'	05"
Longitude	86°	56'	55"

Transmitter: 4.3-mi. S of Trenary.**Note:** Latitude and longitude coordinates shown are based on the North American Datum of 1927 (NAD 27) as currently required by the Mass Media Bureau of the FCC.**News Services:** UPI, AP.**Ownership:** Liberty Media Corp. (Group Owner).**Began Operation:** October 7, 1969. Transfer to present owner by CBS Corp. approved by FCC April 6, 2007.**Represented (legal):** Nelson Mullins Riley & Scarborough LLP.**Represented (sales):** TeleRep Inc.**Personnel:****R. Perry Kidder**, General Manager & Station Manager.**Jackie Stewart**, General Sales Manager.**Kit Overlock**, Local Sales Manager.**H. Lee Hillier**, News Director.**Dale Mitchell**, Director of Operations, Marketing & Engineering.**David Stewart**, Business Manager.**Joy Schabow**, Program Director.**Gretchen Mattingly**, Production Manager.**Jill Harkoff**, Traffic Manager.**City of License:** Escanaba. **Station DMA:** Marquette, MI. **Rank:** 179.**WJMN-TV BPCT-199991015ABZ GRANTED: 4/28/2000**

© 2008 Warren Communications News

Circulation © 2007 Nielsen. Coverage based on Nielsen study.

GrandTotal	Cable TV Households	Non-cable TV Households	Total TV Households
Estimated Station Totals *	73,630	21,410	95,040
Average Weekly Circulation (2007)	45,126	6,378	51,504
Average Daily Circulation (2007)			20,941
Station DMA Total	Cable TV Households	Non-cable TV Households	Total TV Households
Estimated Station Totals *	61,210	21,410	82,620
Average Weekly Circulation (2007)	41,623	6,378	48,001
Average Daily Circulation (2007)			19,937
Other DMA Total	Cable TV Households	Non-cable TV Households	Total TV Households
Estimated Station Totals *	12,420	0	12,420
Average Weekly Circulation (2007)	3,503	0	3,503
Average Daily Circulation (2007)			1,004

*Estimated station totals are sums of the Nielsen TV and Cable TV household estimates for each county in which the station registers viewing of more than 5% as per the Nielsen Survey Methods.

WJRT-DT

Ch. 36

Network Service: ABC.

Licensee: Flint License Subsidiary, 77 W. 66th St., 16th Floor, New York, NY 10023.

Studio: 2302 Lapeer Rd., Flint, MI 48503.

Mailing Address: 2302 Lapeer Rd., Flint, MI 48503.

Phone: 810-233-3130. **Fax:** 810-257-2834.

E-mail: brysont@abc.com

Web Site: <http://www.abc12.com>

Technical Facilities: Channel No. 36 (602-608 MHz). Authorized power: 860-kw max. visual, aural. Antenna: 814-ft above av. terrain, 839-ft. above ground, 1443-ft. above sea level.

Latitude	43°	13'	49"
Longitude	84°	03'	32"

Note: Latitude and longitude coordinates shown are based on the North American Datum of 1927 (NAD 27) as currently required by the Mass Media Bureau of the FCC.

News Service: AP.

Ownership: Disney Enterprises Inc. (Group Owner).

Began Operation: Station operating; no on-air date

Represented (sales): ABC Television Spot Sales Inc.

Personnel:

Thomas Bryson, President & General Manager.

Dan Aube, Vice President & General Sales Manager.

Brock Rice, Local Sales Manager.

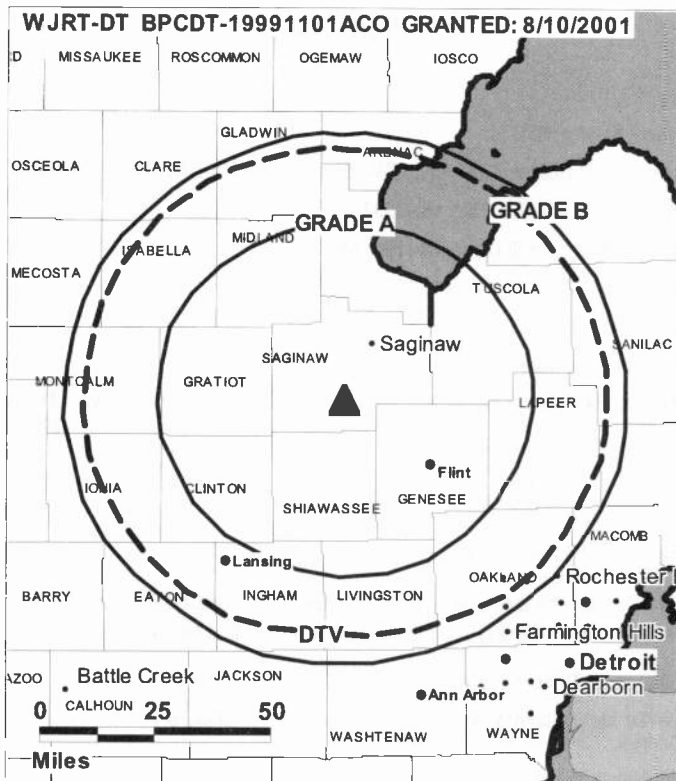
James Bleicher, News Director.

Skip Orvis, Engineering Director.

Cheri Foss, National Sales Manager.

Diane Parker, Business Manager.

Sara Jo Gallock, Program Director.



© 2008 Warren Communications News

James Griffel, Creative Services Director.

Richard Roffman, Production Manager.

Shirley Sillman, Traffic Manager.

City of License: Flint. **Station DMA:** Flint-Saginaw-Bay City, MI. **Rank:** 66.

Nielsen Data: Not available.

WJRT-TV **Ch. 12**

Network Service: ABC.

Licensee: Flint License Subsidiary, 77 W. 66th St., 16th Floor, New York, NY 10023.

Studio: 2302 Lapeer Rd., Flint, MI 48503.

Mailing Address: 2302 Lapeer Rd., Flint, MI 48503.

Phone: 810-233-3130. **Fax:** 810-257-2834.

E-mail: bryson@abc.com

Web Site: http://www.abc12.com

Technical Facilities: Channel No. 12 (204-210 MHz). Authorized power: 316-kw visual, 34.76-kw aural. Antenna: 940-ft above av. terrain, 999-ft. above ground, 1571-ft. above sea level.

Latitude	43°	13'	49"
Longitude	84°	03'	32"

Transmitter: 7401 W. Burt Rd., Chesaning.

Note: Latitude and longitude coordinates shown are based on the North American Datum of 1927 (NAD 27) as currently required by the Mass Media Bureau of the FCC.

Multichannel TV Sound: Stereo only.

Satellite Earth Stations: Vertex, 4.6-meter Ku-band; Vertex, 6.1-meter C-band; Andrew, 7.3-meter Ku & C-band.

SNG Mobile Dish: Vertex, 2.4-meter Ku-band.

News Service: AP.

Ownership: Disney Enterprises Inc. (Group Owner).

Began Operation: October 12, 1958. Sale to present owner by Capital Cities/ABC Inc. approved by FCC February 8, 1996. Sale to Capital Cities/ABC Inc. by Media/Communications Partners, et al., approved by FCC July 26, 1995 (Television Digest, Vol. 34:41). Sale to Media/Communications Partners, et al., by SJL Broadcast Management approved by FCC April 30, 1992. Sale to SJL Broadcast Management by Knight-Ridder Broadcasting approved by FCC June 8, 1989 (Vol. 29:13). Sale to Knight-Ridder Broadcasting by Poole Broadcasting approved by FCC December 12, 1978 (Vol. 17:26). Poole acquired station when Goodwill Stations Inc. sold all its other properties to Capital Cities Broadcasting Corp.; approved by FCC July 29, 1964 (Vol. 4:18, 19, 31).

Represented (sales): ABC Television Spot Sales Inc.

Personnel:

Thomas Bryson, President & General Manager.

Dan Aube, Vice President & General Sales Manager.

Brock Rice, Local Sales Manager.

James Bleicher, News Director.

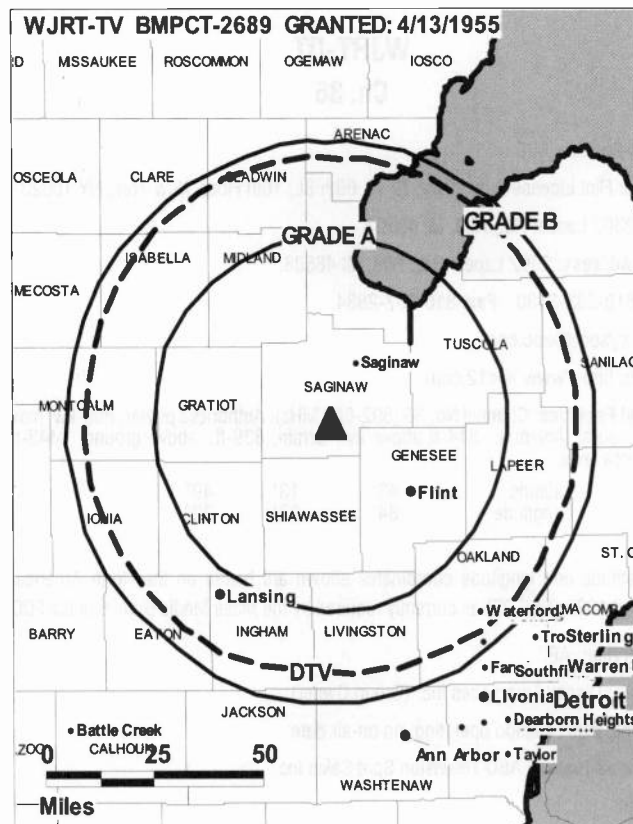
Skip Orvis, Engineering Director.

Cheri Foss, National Sales Manager.

Diane Parker, Business Manager.

Sara Jo Gallock, Program Director.

James Griffel, Creative Services Director.



© 2008 Warren Communications News

Richard Roffman, Production Manager.

Shirley Sillman, Traffic Manager.

City of License: Flint. **Station DMA:** Flint-Saginaw-Bay City, MI. **Rank:** 66.

Circulation © 2007 Nielsen. Coverage based on Nielsen study.

GrandTotal	Cable TV Households	Non-cable TV Households	Total TV Households
Estimated Station Totals *	380,930	331,740	712,670
Average Weekly Circulation (2007)	238,499	159,764	398,263
Average Daily Circulation (2007)			217,370
Station DMA Total	Cable TV Households	Non-cable TV Households	Total TV Households
Estimated Station Totals *	281,320	193,110	474,430
Average Weekly Circulation (2007)	209,007	137,288	346,295
Average Daily Circulation (2007)			195,899
Other DMA Total	Cable TV Households	Non-cable TV Households	Total TV Households
Estimated Station Totals *	99,610	138,630	238,240
Average Weekly Circulation (2007)	29,492	22,476	51,968
Average Daily Circulation (2007)			21,471

*Estimated station totals are sums of the Nielsen TV and Cable TV household estimates for each county in which the station registers viewing of more than 5% as per the Nielsen Survey Methods.

WSMH
Ch. 66
Network Service: FOX.

Licensee: WSMH Licensee LLC, 10706 Beaver Dam Rd, Cockeysville, MD 21030.

Studios: 310 Johnson St., Suite 185, Saganaw, MI 48607; G-3463 W. Pierson Rd., Flint, MI 48504.

Mailing Address: PO Box 310669, Flint, MI 48531.

Phone: 810-785-8866. **Fax:** 810-785-8963.

E-mail: cconklin@wsmh66.com

Web Site: http://www.wsmh66.com

Technical Facilities: Channel No. 66 (782-788 MHz). Authorized power: 1170-kw max. visual, 117-kw aural. Antenna: 943-ft above av. terrain, 967-ft. above ground, 1577-ft. above sea level.

Latitude 43° 13' 18"
Longitude 84° 03' 14"

Holds CP for change to 1090-kw max. visual, 1199-ft above av. terrain, 1219-ft. above ground, 1827-ft. above sea level; BMPCT-20060810AHB.

Transmitter: 7114 Gary Rd., Chesaning.

Note: Latitude and longitude coordinates shown are based on the North American Datum of 1927 (NAD 27) as currently required by the Mass Media Bureau of the FCC.

Satellite Earth Stations: Transmitter Harris; Scientific-Atlanta, 4.6-meter; DH Satellite, 5-meter; Agile Omni receivers.

Ownership: Sinclair Broadcast Group Inc. (Group Owner).

Began Operation: April 8, 1985. Sale to Gerald J. Robinson by Flint Family TV Inc., et al., approved by FCC April 21, 1986. Sale to present owner by Gerald J. Robinson approved by FCC November 9, 1995.

Represented (sales): Millennium Sales & Marketing.

Represented (legal): Pillsbury Winthrop Shaw Pittman LLP.

Represented (engineering): Sterling Communications Inc.

Personnel:
John Hummel, General Manager.

Preston Hards, Local Sales Manager.

Chad Conklin, National Sales Manager.

Barbara Roethler, News Director.

John D. Grover, Chief Engineer.

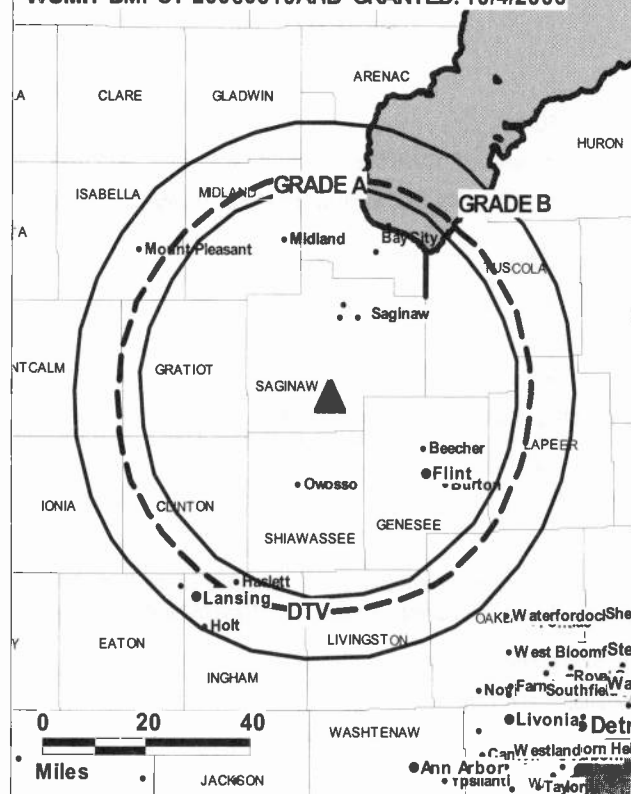
Gary Pringle, Business Manager.

Rob Depascale, Program Manager.

Dan Zimmerman, Promotions Manager.

Gregg Hall, Production Manager.

Lisa Grundy, Traffic Manager.

WSMH BMPCT-20060810AHB GRANTED: 10/4/2006

City of License: Flint. **Station DMA:** Flint-Saginaw-Bay City, MI. **Rank:** 66.

Circulation © 2007 Nielsen. Coverage based on Nielsen study.

GrandTotal	Cable TV Households	Non-cable TV Households	Total TV Households
Estimated Station Totals *	309,990	253,820	563,810
Average Weekly Circulation (2007)	168,105	103,235	271,340
Average Daily Circulation (2007)			95,647
Station DMA Total	Cable TV Households	Non-cable TV Households	Total TV Households
Estimated Station Totals *	281,320	193,110	474,430
Average Weekly Circulation (2007)	158,633	95,013	253,646
Average Daily Circulation (2007)			90,576
Other DMA Total	Cable TV Households	Non-cable TV Households	Total TV Households
Estimated Station Totals *	28,670	60,710	89,380
Average Weekly Circulation (2007)	9,472	8,222	17,694
Average Daily Circulation (2007)			5,071

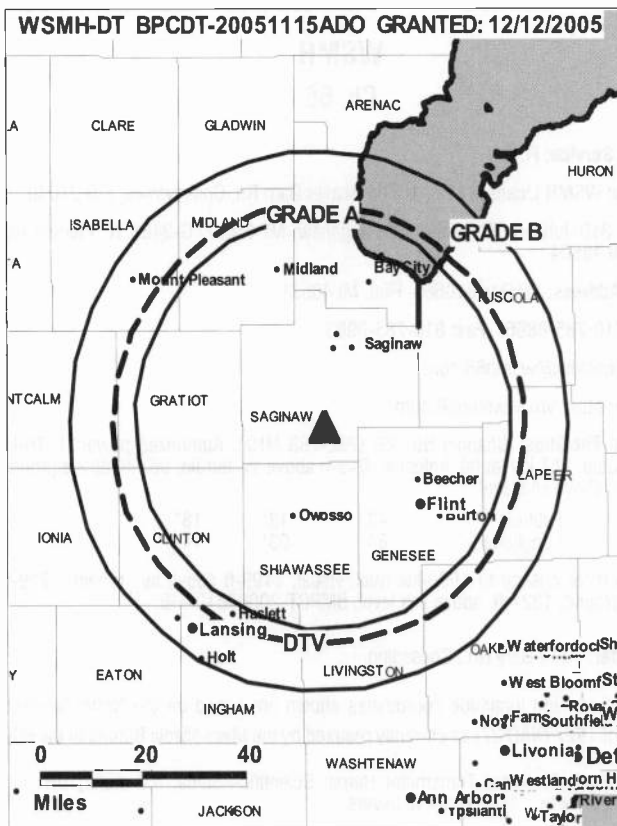
*Estimated station totals are sums of the Nielsen TV and Cable TV household estimates for each county in which the station registers viewing of more than 5% as per the Nielsen Survey Methods.

WSMH-DT

Ch. 16

Network Service: FOX.**Grantee:** WSMH Licensee LLC, 10706 Beaver Dam Rd, Cockeysville, MD 21030.**Studios:** 310 Johnson St., Suite 185, Saginaw, MI 48607; G-3463 W. Pierson Rd., Flint, MI 48504.**Mailing Address:** PO Box 310669, Flint, MI 48531.**Phone:** 810-785-8866. **Fax:** 810-785-8963.**E-mail:** cconklin@wsmh66.com**Web Site:** http://www.wsmh66.com**Technical Facilities:** Channel No. 16 (482-488 MHz). Authorized power: 19.3-kw max. visual, aural. Antenna: 1142-ft above av. terrain, 1162-ft. above ground, 1770-ft. above sea level.

Latitude	43°	13'	31"
Longitude	84°	04'	33"

Note: Latitude and longitude coordinates shown are based on the North American Datum of 1927 (NAD 27) as currently required by the Mass Media Bureau of the FCC.**Ownership:** Sinclair Broadcast Group Inc. (Group Owner).**Began Operation:** on op, Stat.**Represented (sales):** Millennium Sales & Marketing.**Personnel:****John Hummel**, General Manager.**Preston Hards**, Local Sales Manager.**Chad Conklin**, National Sales Manager.**Barbara Roethler**, News Director.**John D. Grover**, Chief Engineer.**Gary Pringle**, Business Manager.**Rob Depascale**, Program Manager.

© 2008 Warren Communications News

Dan Zimmerman, Promotion Director.**Gregg Hall**, Production Manager.**Lisa Grundy**, Traffic Manager.**City of License:** Flint. **Station DMA:** Flint-Saginaw-Bay City, MI. **Rank:** 66.**Nielsen Data:** Not available.

WOOD-DT

Ch. 7

Network Service: NBC.

Licensee: WOOD Television License Co. LLC, 4 Richmond Square, Suite 200, Providence, RI 02906.

Studio: 120 College Ave. SE, Grand Rapids, MI 49503.

Mailing Address: PO Box B, Grand Rapids, MI 49501.

Phone: 616-456-8888. **Fax:** 616-456-9169.

E-mail: mike.laemers@woodtv.com

Web Site: http://www.woodtv.com

Technical Facilities: Channel No. 7 (174-180 MHz). Authorized power: 30-kw visual, aural. Antenna: 945-ft above av. terrain, 915-ft. above ground, 1739-ft. above sea level.

Latitude	42°	41'	14"
Longitude	85°	30'	34"

Note: Latitude and longitude coordinates shown are based on the North American Datum of 1927 (NAD 27) as currently required by the Mass Media Bureau of the FCC.

Ownership: LIN TV Corp. (Group Owner).

Began Operation: August 1, 1999.

Represented (sales): Blair Television.

Represented (engineering): du Treil, Lundin & Rackley Inc.

Personnel:

Diane Kniewski, President & General Manager.

Craig Cole, Operations & Program Director.

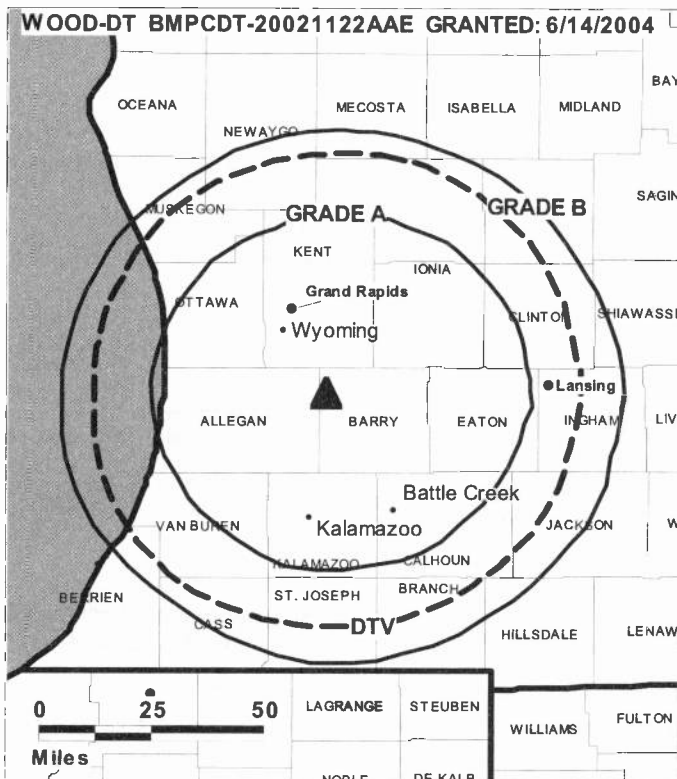
Marc Elliott, General Sales Manager.

Ann Marie Young, National Sales Manager.

Patti McGettigan, News Director.

Mike Laemers, Chief Engineer.

Dan Caldwell, Business Manager.



© 2008 Warren Communications News

Eva Cooper, Marketing & Development Director.

Ethan Buete, Promotion Manager.

Gene Van Twert, Traffic Manager.

City of License: Grand Rapids.

Station DMA: Grand Rapids-Kalamazoo-Battle Creek, MI. **Rank:** 39.

Nielsen Data: Not available.

WOOD-TV

Ch. 8

Network Service: NBC.

Licensee: WOOD License Co. LLC, 4 Richmond Square, Suite 200, Providence, RI 02906.

Studio: 120 College Ave. SE, Grand Rapids, MI 49503.

Mailing Address: PO Box B, Grand Rapids, MI 49501.

Phone: 616-456-8888. **Fax:** 616-456-9169.

E-mail: mike.laemers@woodtv.com

Web Site: http://www.woodtv.com

Technical Facilities: Channel No. 8 (180-186 MHz). Authorized power: 316-kw visual, aural. Antenna: 991-ft above av. terrain, 971-ft. above ground, 1791-ft. above sea level.

Latitude 42° 41' 13"
Longitude 85° 30' 35"

Transmitter: 2.5-mi. SW of Middleville.

Note: Latitude and longitude coordinates shown are based on the North American Datum of 1927 (NAD 27) as currently required by the Mass Media Bureau of the FCC.

Multichannel TV Sound: Stereo and separate audio program.

Satellite Earth Stations: Transmitter Larcen; Patriot, 3-meter C & Ku-band; Patriot, 4.5-meter C & Ku-band; Harris, 6-meter C-band; receivers.

SNG Mobile Dish: BAF, .

News Services: NBC News Channel, CNN, AP.

Ownership: LIN TV Corp. (Group Owner).

Began Operation: August 15, 1949. Sale to present owner by LCH Communications Inc. approved by FCC June 23, 1999 (Television Digest, 37:33; 38:2). Follow-up sale of LIN to Chancellor Media Corp. cancelled (Vol. 38:28; 39:12). Sale to LCH Communications Inc. by Time Inc. approved by FCC February 10, 1983 (Vol. 22:46). Sale to Time-Life by H. M. Bitner interests approved by FCC April 17, 1957 (Vol. 12:50, 51; 13:16). Bitner group's purchase of station, then called WLAV-TV, from Leonard A. Versluis approved by FCC September 1951 (Vol. 7:19, 38).

Represented (sales): Blair Television.

Represented (legal): Covington & Burling.

Represented (engineering): du Treil, Lundin & Rackley Inc.

Personnel:

Diane Kniowski, President & General Manager.

Craig Cole, Operations & Program Director.

Marc Elliott, General Sales Manager.

Ann Marie Young, National Sales Manager.

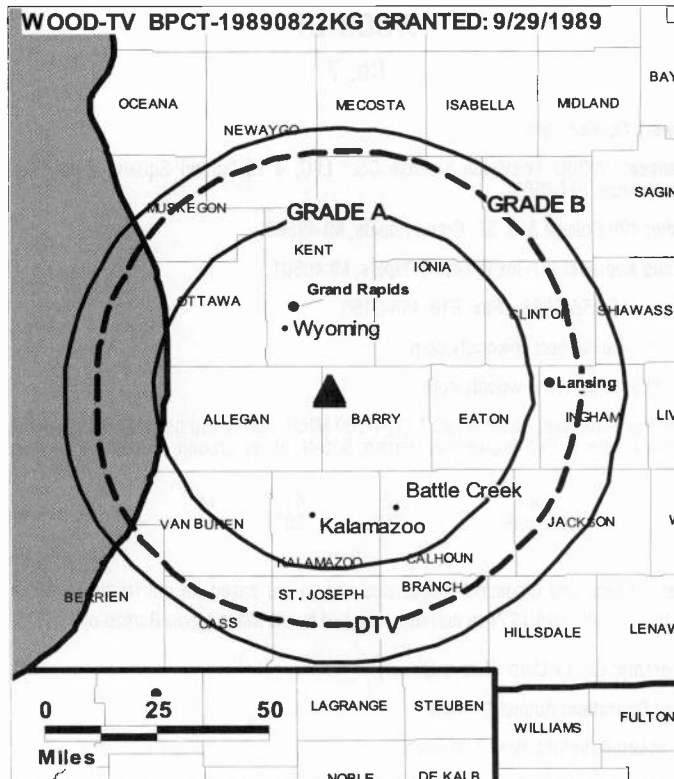
Patti McGettigan, News Director.

Mike Laemers, Chief Engineer.

Dan Caldwell, Business Manager.

Eva Cooper, Marketing & Development Director.

Ethan Buete, Promotion Manager.



© 2008 Warren Communications News

Gene Van Twert, Traffic Manager.

City of License: Grand Rapids.

Station DMA: Grand Rapids-Kalamazoo-Battle Creek, MI. **Rank:** 39.

Circulation © 2007 Nielsen. Coverage based on Nielsen study.

GrandTotal	Cable TV Households	Non-cable TV Households	Total TV Households
Estimated Station Totals *	459,410	395,870	855,280
Average Weekly Circulation (2007)	300,115	242,771	542,886
Average Daily Circulation (2007)			287,130
Station DMA Total	Cable TV Households	Non-cable TV Households	Total TV Households
Estimated Station Totals *	401,280	333,390	734,670
Average Weekly Circulation (2007)	292,288	233,674	525,962
Average Daily Circulation (2007)			280,969
Other DMA Total	Cable TV Households	Non-cable TV Households	Total TV Households
Estimated Station Totals *	58,130	62,480	120,610
Average Weekly Circulation (2007)	7,827	9,097	16,924
Average Daily Circulation (2007)			6,161

*Estimated station totals are sums of the Nielsen TV and Cable TV household estimates for each county in which the station registers viewing of more than 5% as per the Nielsen Survey Methods.

WXMI
Ch. 17

Network Service: FOX.

Licensee: Tribune Television Holdings Inc., 3117 Plaza Dr NE, Grand Rapids, MI 49525.

Studio: 3117 Plaza Dr. NE, Grand Rapids, MI 49525.

Mailing Address: 3117 Plaza Dr NE, Grand Rapids, MI 49525.

Phone: 616-364-8722. **Fax:** 616-364-8506.

E-mail: feedback@wxmi.com

Web Site: http://www.wxmi.com

Technical Facilities: Channel No. 17 (488-494 MHz). Authorized power: 1700-kw max. visual, aural. Antenna: 1096-ft above av. terrain, 1043-ft. above ground, 1883-ft. above sea level.

Latitude	42°	41'	15"
Longitude	85°	31'	57"

Note: Latitude and longitude coordinates shown are based on the North American Datum of 1927 (NAD 27) as currently required by the Mass Media Bureau of the FCC.

Satellite Earth Stations: Transmitter Harris; Harris, 4-meter Ku & C-band; Harris, 6.1-meter C-band; Harris receivers.

SNG Mobile Dish: 2.2-meter Ku-band.

Ownership: Tribune Broadcasting Co. (Group Owner).

Began Operation: March 18, 1982.

Represented (sales): Harrington Righter & Parsons Inc. (HRP).

Represented (legal): Sidley Austin LLP.

Personnel:

Patricia Kolb, Vice President & General Manager.

Bonnie Hunter, Administrative Operations Director.

Jeff Cartwright, Sales Director.

Shelly Bohr, Local Sales Manager.

Barb Klap, National Sales Manager.

Tim Dye, News Director.

Dale Scholten, Engineering Director.

Mark Krause, Program Director.

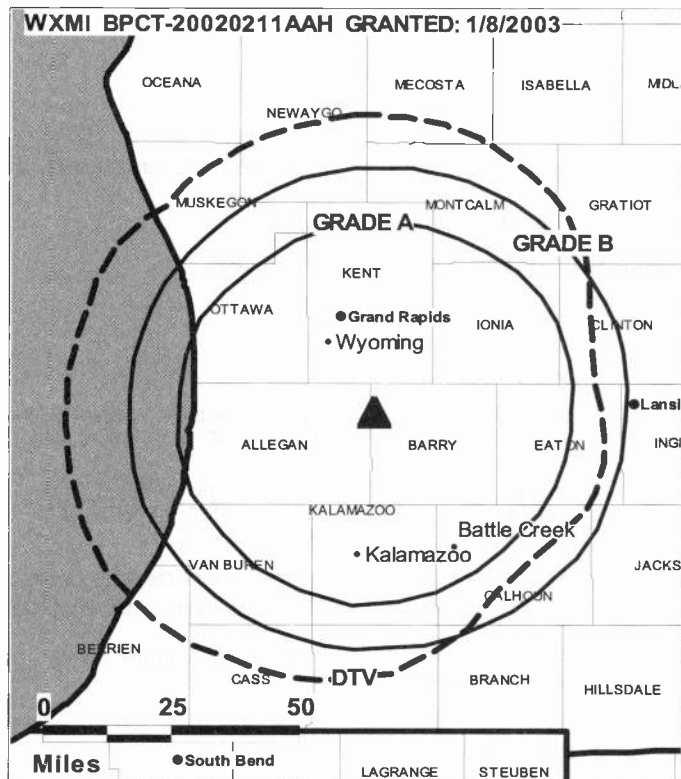
Travis Henkaline, Creative Services Director.

Ann Ball, Research Coordinator.

Carol Avey, Traffic Manager.

City of License: Grand Rapids.

Station DMA: Grand Rapids-Kalamazoo-Battle Creek, MI. **Rank:** 39.



Circulation © 2007 Nielsen. Coverage based on Nielsen study.

GrandTotal	Cable TV Households	Non-cable TV Households	Total TV Households
Estimated Station Totals *	412,120	389,340	801,460
Average Weekly Circulation (2007)	237,092	198,112	435,204
Average Daily Circulation (2007)			163,394
Station DMA Total	Cable TV Households	Non-cable TV Households	Total TV Households
Estimated Station Totals *	401,280	333,390	734,670
Average Weekly Circulation (2007)	236,267	191,636	427,903
Average Daily Circulation (2007)			161,394
Other DMA Total	Cable TV Households	Non-cable TV Households	Total TV Households
Estimated Station Totals *	10,840	55,950	66,790
Average Weekly Circulation (2007)	825	6,476	7,301
Average Daily Circulation (2007)			2,000

*Estimated station totals are sums of the Nielsen TV and Cable TV household estimates for each county in which the station registers viewing of more than 5% as per the Nielsen Survey Methods.

WXMI-DT

Ch. 19

Network Service: FOX.

Licensee: Tribune Television Holdings Inc., 3117 Plaza Dr NE, Grand Rapids, MI 49525.

Studio: 3117 Plaza Dr. NE, Grand Rapids, MI 49525.

Mailing Address: 3117 Plaza Dr NE, Grand Rapids, MI 49525.

Phone: 616-364-8722. **Fax:** 616-364-8506.

E-mail: feedback@wxmi.com

Web Site: http://www.wxmi.com

Technical Facilities: Channel No. 19 (500-506 MHz). Authorized power: 725-kw visual, aural. Antenna: 1004-ft above av. terrain, 952-ft. above ground, 840-ft. above sea level.

Latitude	42°	41'	15"
Longitude	85°	31'	57"

Note: Latitude and longitude coordinates shown are based on the North American Datum of 1927 (NAD 27) as currently required by the Mass Media Bureau of the FCC.

Satellite Earth Stations: Transmitter Harris; Harris, 4-meter KC-band; Harris, 6.1-meter C-band; Harris receivers.

Ownership: Tribune Broadcasting Co. (Group Owner).

Began Operation: August 20, 2002. Standard Definition.

Represented (legal): Sidley Austin LLP.

Personnel:

Patricia Kolb, Vice President & General Manager.

Bonnie Hunter, Administrative Operations Director.

Jeff Cartwright, Sales Director.

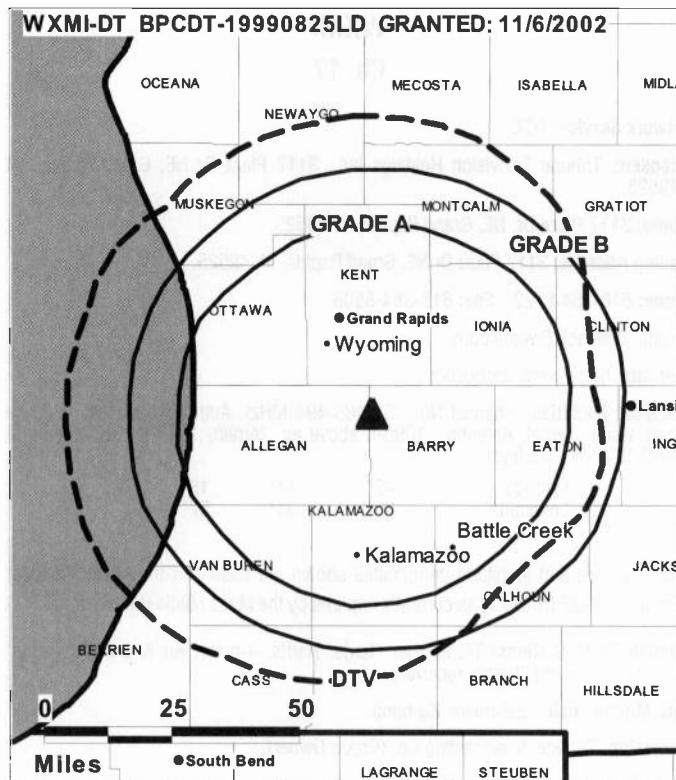
Shelly Bohr, Local Sales Manager.

Barb Klap, National Sales Manager.

Tim Dye, News Director.

Dale Scholten, Engineering Director.

Mark Krause, Program Director.



© 2008 Warren Communications News

Travis Henkaline, Creative Services Director.

Ann Ball, Research Coordinator.

Carol Avey, Traffic Manager.

City of License: Grand Rapids.

Station DMA: Grand Rapids-Kalamazoo-Battle Creek, MI. **Rank:** 39.

Nielsen Data: Not available.

Michigan — Grand Rapids

WZZM-DT

Ch. 39

Network Service: ABC.

Licensee: Combined Communications Corp. of Oklahoma Inc., 7950 Jones Branch Dr, c/o Gannett Co., McLean, VA 22102.

Studio: 645 3 Mile Rd. NW, Grand Rapids, MI 49544.

Mailing Address: PO Box Z, Grand Rapids, MI 49501.

Phone: 616-785-1313. **Fax:** 616-785-1301.

E-mail: management@wzzm13.com

Web Site: <http://www.wzzm13.com>

Technical Facilities: Channel No. 39 (320-626 MHz). Authorized power: 1000-kw max. visual, aural. Antenna: 1002-ft above av. terrain, 963-ft. above ground, 1748-ft. above sea level.

Latitude	43°	18'	35"
Longitude	85°	54'	45"

Note: Latitude and longitude coordinates shown are based on the North American Datum of 1927 (NAD 27) as currently required by the Mass Media Bureau of the FCC.

Ownership: Gannett Co. Inc. (Group Owner).

Began Operation: June 12, 2002. Standard Definition.

Represented (sales): Blair Television.

Personnel:

Janet Mason, President & General Manager.

Chuck Mikowski, Vice President, Director of Technology.

Kim Krause, General Sales Manager.

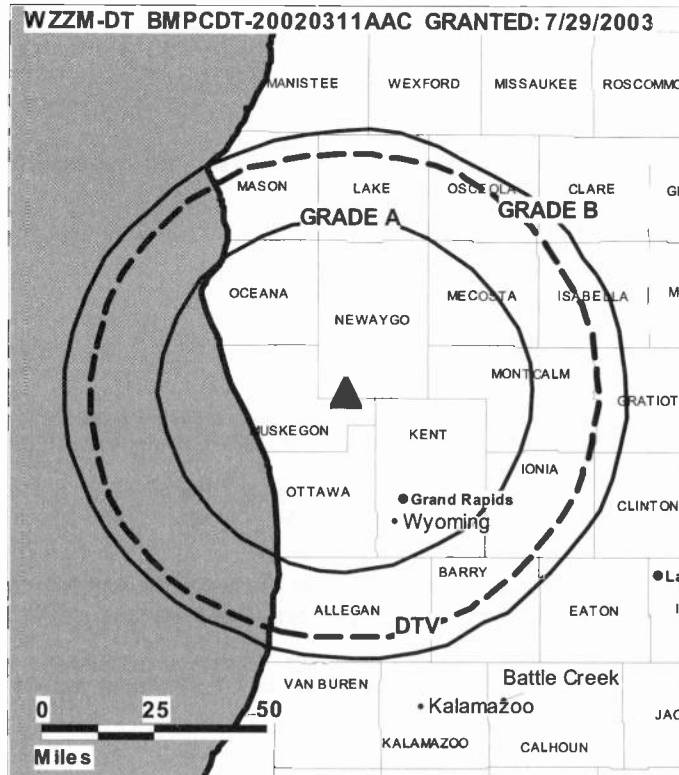
Chris Legg, Local Sales Manager.

Tim Siegel, National Sales Manager.

Tim Geraghty, News Director.

Karen Kriscunas, Business Manager.

Al Forist, Program Coordinator.



© 2008 Warren Communications News

Pamela Rankin, Marketing & Promotions Director.

Jay Lowe, Production Manager.

Deb Hudelson, Traffic Manager.

City of License: Grand Rapids.

Station DMA: Grand Rapids-Kalamazoo-Battle Creek, MI. **Rank:** 39.

Nielsen Data: Not available.

WZZM-TV
Ch. 13

Network Service: ABC.

Licensee: Combined Communications Corp. of Oklahoma Inc., 7950 Jones Branch Dr, c/o Gannett Co., McLean, VA 22102.

Studio: 645 3 Mile Rd. NW, Grand Rapids, MI 49544.

Mailing Address: PO Box Z, Grand Rapids, MI 49501.

Phone: 616-785-1313. **Fax:** 616-785-1301.

E-mail: management@wzzm13.com

Web Site: http://www.wzzm13.com

Technical Facilities: Channel No. 13 (210-216 MHz). Authorized power: 257-kw visual, aural. Antenna: 1064-ft above av. terrain, 1025-ft. above ground, 1810-ft. above sea level.

Latitude	43°	18'	35"
Longitude	85°	54'	45"

Note: Latitude and longitude coordinates shown are based on the North American Datum of 1927 (NAD 27) as currently required by the Mass Media Bureau of the FCC.

Satellite Earth Stations: Transmitter Harris; RCA, 4.5-meter Ku-band; Harris, 6.1-meter C-band; Andrew, 7.3-meter C-band; M/A-Corn, Harris, Avantek receivers.

News Services: CNN Newsource, AP, ABC NewsOne.

Ownership: Gannett Co. Inc. (Group Owner).

Began Operation: November 1, 1962. Started on interim basis with all four applicants operating on a cooperative basis. Began operation as West Michigan Telecasters Inc. on January 25, 1965. Transfer of control to Synercom Communications Corp. approved by FCC September 17, 1969. Split-off to Lewis V. Chamberlin, et al., approved by FCC December 31, 1973. Sale to Wometco Enterprises Inc. approved by FCC December 8, 1977 (Television Digest, Vol. 16:36, 17:50). Sale to KKR approved by FCC April 11, 1984 (Vol. 23:39, 52, 24:14, 16). Sale to Price Communications approved by FCC December 19, 1985. Sale to Northstar Television Group approved by FCC September 11, 1989. Sale to Argyle Television Holdings II Inc. approved by FCC November 7, 1994 (Vol. 34:37, 35:2). Sale to present owner by Argyle Television approved by FCC January 27, 1997 (Vol. 36:49, 37:5, 6).

Represented (sales): Blair Television.

Represented (legal): Wiley Rein.

Represented (engineering): A. D. Ring PA.

Personnel:

Janet Mason, President & General Manager.

Chuck Mikowski, Vice President, Director of Technology.

Kim Krause, General Sales Manager.

Chris Legg, Local Sales Manager.

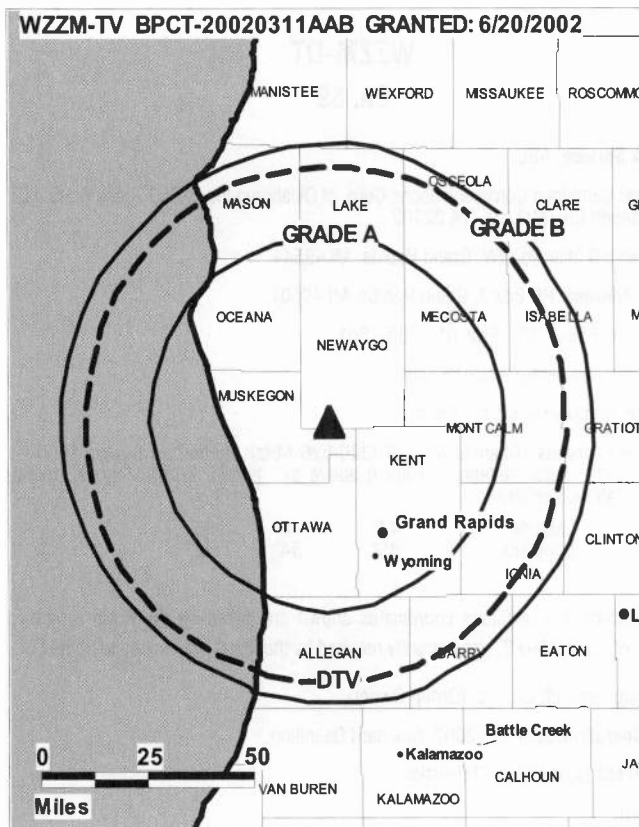
Tim Siegel, National Sales Manager.

Tim Geraghty, News Director.

Karen Kriscunas, Business Manager.

Al Forist, Program Coordinator.

Pamela Rankin, Marketing & Promotions Manager.



© 2008 Warren Communications News

Jay Lowe, Production Manager.

Deb Hudelson, Traffic Manager.

City of License: Grand Rapids.

Station DMA: Grand Rapids-Kalamazoo-Battle Creek, MI. **Rank:** 39.

Circulation © 2007 Nielsen. Coverage based on Nielsen study.

GrandTotal	Cable TV Households	Non-cable TV Households	Total TV Households
Estimated Station Totals *	386,090	363,740	749,830
Average Weekly Circulation (2007)	210,273	168,921	379,194
Average Daily Circulation (2007)			190,095

Station DMA Total	Cable TV Households	Non-cable TV Households	Total TV Households
Estimated Station Totals *	351,280	333,390	684,670
Average Weekly Circulation (2007)	199,716	160,400	360,116
Average Daily Circulation (2007)			180,837

Other DMA Total	Cable TV Households	Non-cable TV Households	Total TV Households
Estimated Station Totals *	34,810	30,350	65,160
Average Weekly Circulation (2007)	10,557	8,521	19,078
Average Daily Circulation (2007)			9,258

*Estimated station totals are sums of the Nielsen TV and Cable TV household estimates for each county in which the station registers viewing of more than 5% as per the Nielsen Survey Methods.

Michigan — Iron Mountain

WDHS

Ch. 8

Network Service: IND.

Licensee: W. Russell Withers Jr., 1500 E. B St., Iron Mountain, MI 49801.

Studio: 1500 E. B St., Iron Mountain, MI 49801.

Mailing Address: PO Box 1508, Mount Vernon, IL 62864.

Phone: 906-776-8888; 618-242-3500. **Fax:** 906-776-8888.

Technical Facilities: Channel No. 8 (180-186 MHz). Authorized power: 316-kw visual, aural. Antenna: 561-ft above av. terrain, 161-ft. above ground, 1686-ft. above sea level.

Latitude	45°	49'	10"
Longitude	88°	02'	35"

Transmitter: 1500 E. B St., Millie Hill.

Note: Latitude and longitude coordinates shown are based on the North American Datum of 1927 (NAD 27) as currently required by the Mass Media Bureau of the FCC.

Ownership: W. Russell Withers Jr. (Group Owner).

Began Operation: October 19, 1994. Sale to Danny Hood Evangelistic Association by John R. Powley approved by FCC May 14, 1992. Sale to Fant Broadcasting by Danny Hood Evangelistic Association approved by FCC November 13, 1995 but not consummated. Sale to present owner by Danny Hood Evangelistic Association approved by FCC October 30, 1996. Sale to MICI Inc. (Mario Iacobelli) by W. Russell Withers Jr. approved by FCC April 25, 1997 but never consummated. Station currently broadcasting on an intermittent basis.

Represented (legal): Dennis J. Kelly.

Personnel:

Sue Quadrani, Station Manager.

City of License: Iron Mountain. **Station DMA:** Marquette, MI. **Rank:** 179.



© 2008 Warren Communications News

Nielsen Data: Not available.

WDHS-DT

Ch. 22

Network Service: IND.

Grantee: W. Russell Withers Jr., PO Box 1508, Mount Vernon, IL 62864.

Studio: 1500 E. B St., Iron Mountain, MI 49801.

Mailing Address: PO Box 1508, Mount Vernon, IL 62864.

Phone: 906-776-8888; 618-242-3500. **Fax:** 906-776-8888.

Technical Facilities: Channel No. 22 (518-524 MHz). Authorized power: 37-kw max. visual, aural. Antenna: 561-ft above av. terrain, 161-ft. above ground, 1686-ft. above sea level.

Latitude	45°	49'	10"
Longitude	88°	02'	35"

Note: Latitude and longitude coordinates shown are based on the North American Datum of 1927 (NAD 27) as currently required by the Mass Media Bureau of the FCC.

Ownership: W. Russell Withers Jr. (Group Owner).

Began Operation: Station operating under Special Temporary Authority at 5.7-kw max. visual; no on-air date

Personnel:

Sue Quadrani, Station Manager.

City of License: Iron Mountain. **Station DMA:** Marquette, MI. **Rank:** 179.

Nielsen Data: Not available.



© 2008 Warren Communications News

WBUP
Ch. 10

Network Service: ABC.

Licensee: Lake Superior Community Broadcasting Corp., 1390 Bagley St., Alpena, MI 49707.

Studio: 2025 U.S. 41 W, Marquette, MI 49855.

Mailing Address: 2025 US 41 W, Marquette, MI 49855.

Phone: 906-225-5700. **Fax:** 906-225-5998.

E-mail: deanl@wbuptv.com

Web Site: http://www.wbuptv.com

Technical Facilities: Channel No. 10 (192-198 MHz). Authorized power: 133-kw visual, aural. Antenna: 344-ft above av. terrain, 310-ft. above ground, 1810-ft. above sea level.

Latitude 46° 21' 10"
Longitude 87° 51' 15"

Transmitter: 18.6-mi. SSW of Ishpeming.

Note: Latitude and longitude coordinates shown are based on the North American Datum of 1927 (NAD 27) as currently required by the Mass Media Bureau of the FCC.

News Services: ABC NewsOne, AP.

Ownership: Lake Superior Community Broadcasting Corp. (Group Owner).

Began Operation: January 15, 2003. Sale to present owner by Scanlan Television Corp. approved by FCC January 15, 2004.

Represented (sales): Continental Television Sales.

Represented (engineering): du Treil, Lundin & Rackley Inc.

Personnel:

Curt Smith, General Manager & Program Director.

Dean Laitinen, Station & Operations Manager.

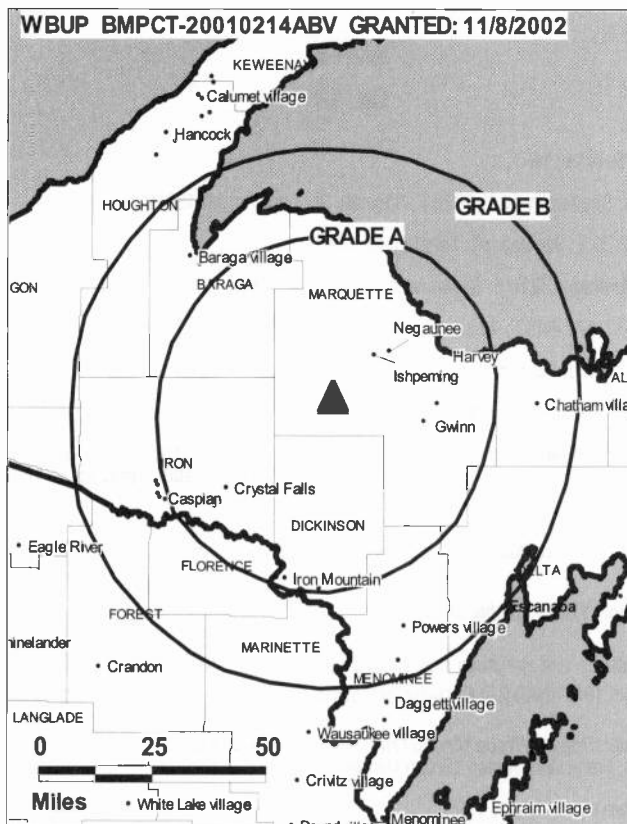
Lucia Shyiak, Local Sales Manager.

Gary Langley, Chief Engineer.

Ken Baynard, Promotion & Production Manager.

Justine Marshall, Traffic Manager.

City of License: Ishpeming. **Station DMA:** Marquette, MI. **Rank:** 179.



© 2008 Warren Communications News

Circulation © 2007 Nielsen. Coverage based on Nielsen study.

GrandTotal	Cable TV Households	Non-cable TV Households	Total TV Households
Estimated Station Totals *	12,120	17,590	29,710
Average Weekly Circulation (2007)	872	2,712	3,584
Average Daily Circulation (2007)			713
Station DMA Total	Cable TV Households	Non-cable TV Households	Total TV Households
Estimated Station Totals *	12,120	17,590	29,710
Average Weekly Circulation (2007)	872	2,712	3,584
Average Daily Circulation (2007)			713

*Estimated station totals are sums of the Nielsen TV and Cable TV household estimates for each county in which the station registers viewing of more than 5% as per the Nielsen Survey Methods.

WHTV
Ch. 18

Network Service: MNT.

Licensee: Spartan TV LLC, 2820 E. Saginaw St., Lansing, MI 48912.

Studio: 2820 E. Saginaw St., Lansing, MI 48912.

Mailing Address: 2820 E. Saginaw St., Lansing, MI 48912.

Phone: 517-372-9497. **Fax:** 517-372-9499.

E-mail: lori@upn18.com

Web Site: <http://www.my18.tv/>

Technical Facilities: Channel No. 18 (494-500 MHz). Authorized power: 200-kw max. visual, aural. Antenna: 899-ft above av. terrain, 903-ft. above ground, 1842-ft. above sea level.

Latitude	42°	25'	13"
Longitude	84°	31'	25"

Transmitter: 120 W. Michigan Ave.

Note: Latitude and longitude coordinates shown are based on the North American Datum of 1927 (NAD 27) as currently required by the Mass Media Bureau of the FCC.

Ownership: Donald Wilson (Group Owner); Venture Technologies Group LLC (Group Owner); Frank Washington (Group Owner).

Began Operation: July 1, 1999.

Personnel:

Lori Harper, Station Manager.

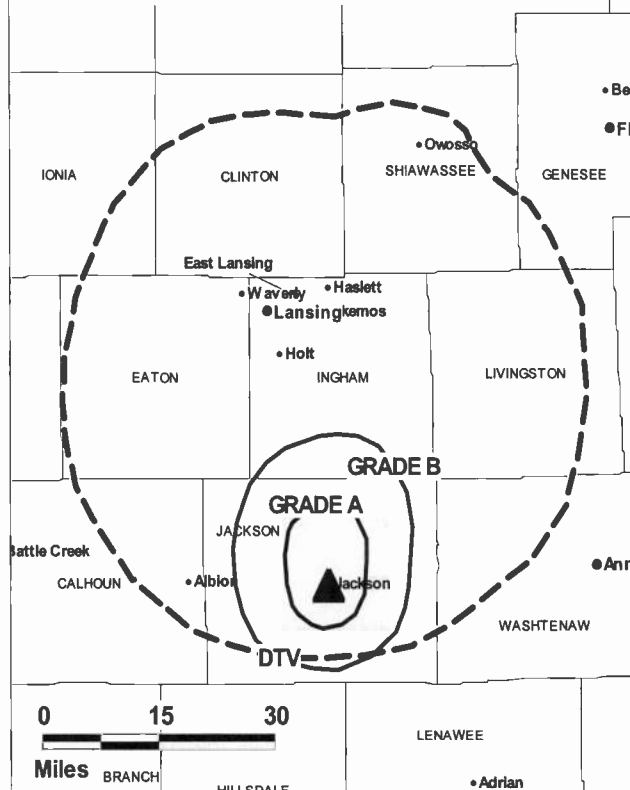
City of License: Jackson. **Station DMA:** Lansing, MI. **Rank:** 112.



FULLY SEARCHABLE • CONTINUOUSLY UPDATED • DISCOUNT RATES FOR PRINT PURCHASERS

For more information call 800-771-9202 or visit www.warren-news.com

WHTV BPCT-20000327ABO GRANTED: 6/23/2000



© 2008 Warren Communications News

Circulation © 2007 Nielsen. Coverage based on Nielsen study.

GrandTotal	Cable TV Households	Non-cable TV Households	Total TV Households
Estimated Station Totals *	139,410	110,360	249,770
Average Weekly Circulation (2007)	24,667	18,024	42,691
Average Daily Circulation (2007)			12,020
Station DMA Total	Cable TV Households	Non-cable TV Households	Total TV Households
Estimated Station Totals *	139,410	110,360	249,770
Average Weekly Circulation (2007)	24,667	18,024	42,691
Average Daily Circulation (2007)			12,020

*Estimated station totals are sums of the Nielsen TV and Cable TV household estimates for each county in which the station registers viewing of more than 5% as per the Nielsen Survey Methods.

WHTV-DT

Ch. 34

Network Service: MNT.

Grantee: Spartan TV LLC, 2820 E. Saginaw St., Lansing, MI 48912.

Studio: 2820 E. Saginaw St., Lansing, MI 48912.

Mailing Address: 2820 E. Saginaw St., Lansing, MI 48912.

Phone: 517-372-9497. **Fax:** 517-372-9499.

E-mail: lori@upn18.com

Web Site: <http://www.my18.tv/>

Technical Facilities: Channel No. 34 (590-596 MHz). Authorized power: 13.6-kw max. visual, aural. Antenna: 863-ft above av. terrain, 860-ft. above ground, 1755-ft. above sea level.

Latitude	42°	41'	19"
Longitude	84°	22'	35"

Note: Latitude and longitude coordinates shown are based on the North American Datum of 1927 (NAD 27) as currently required by the Mass Media Bureau of the FCC.

Ownership: Donald Wilson (Group Owner); Frank Washington (Group Owner); Venture Technologies Group LLC (Group Owner).

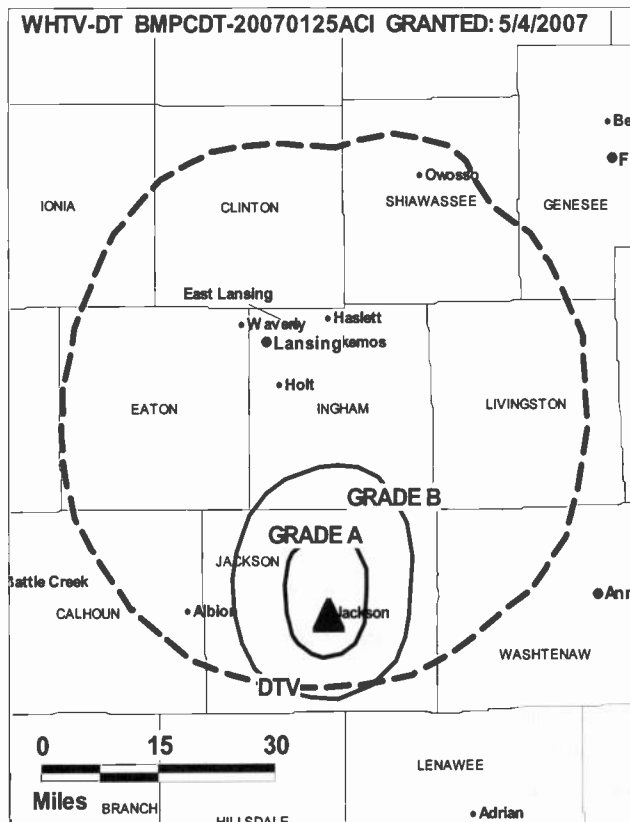
Began Operation: on op, Stat.

Personnel:

Lori Harper, Station Manager.

City of License: Jackson. **Station DMA:** Lansing, MI. **Rank:** 112.

Nielsen Data: Not available.



WLLA
Ch. 64

Network Service: IND.

Licensee: Christian Faith Broadcast Inc., PO Box 247, 3809 Maple Ave., Castalia, OH 44824.

Studio: 7048 Kilgore Rd., Kalamazoo, MI 49001.

Mailing Address: PO Box 3157, Kalamazoo, MI 49003.

Phone: 269-345-6421. **Fax:** 269-345-5665.

E-mail: wggm@lrbcg.com

Web Site: <http://www.wlla.com>

Technical Facilities: Channel No. 64 (770-776 MHz). Authorized power: 5000-kw max. visual, aural. Antenna: 1086-ft above av. terrain, 1066-ft. above ground, 1939-ft. above sea level.

Latitude	42°	33'	52"
Longitude	85°	27'	31"

Transmitter: 1870-ft. N of Keller Rd. & 1804-ft. W of Norris Rd.

Note: Latitude and longitude coordinates shown are based on the North American Datum of 1927 (NAD 27) as currently required by the Mass Media Bureau of the FCC.

Ownership: Christian Faith Broadcast Inc. (Group Owner).

Began Operation: June 30, 1987.

Represented (engineering): Smith Electronics.

Personnel:

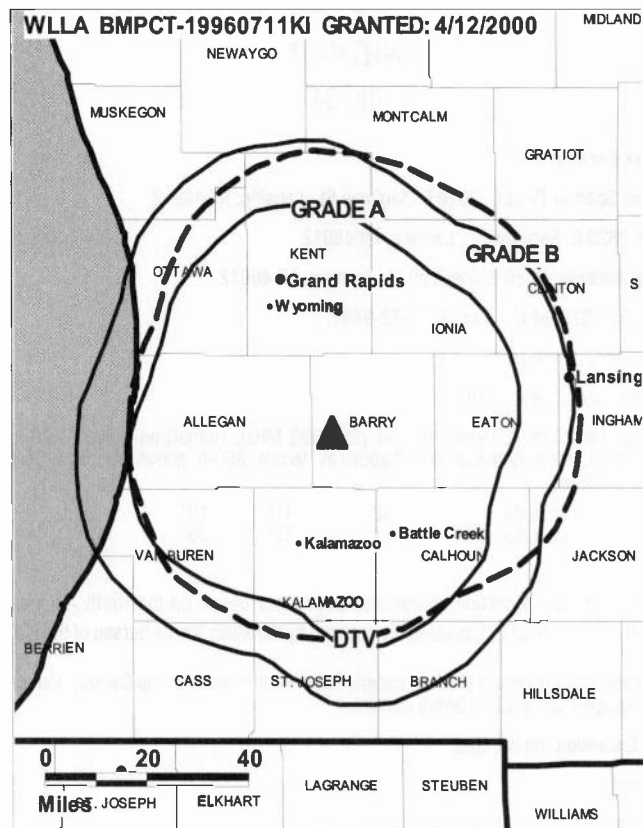
Richard Hawkins, General Manager & Business Manager.

Kelly Popplewell, Local Sales Manager & Promotion Director.

Rusty Yost, Chief Engineer.

Barbara Hawkins, Program Director.

Deloris Watts, Traffic Manager.



© 2008 Warren Communications News

City of License: Kalamazoo.

Station DMA: Grand Rapids-Kalamazoo-Battle Creek, MI. **Rank:** 39.

Nielsen Data: Not available.

WLLA-DT

Ch. 45

Network Service: IND.

Licensee: Christian Faith Broadcast Inc., PO Box 247, 3809 Maple Ave., Castalia, OH 44824.

Studio: 7048 Kilgore Rd., Kalamazoo, MI 49001.

Mailing Address: PO Box 3157, Kalamazoo, MI 49003.

Phone: 269-345-6421; 419-684-5311. **Fax:** 269-345-5665.

E-mail: wggm@lrbcg.com

Web Site: <http://www.wlla.com>

Technical Facilities: Channel No. 45 (656-662 MHz). Authorized power: 440-kw max. visual, aural. Antenna: 1085-ft above av. terrain, 1066-ft. above ground, 1938-ft. above sea level.

Latitude	42°	33'	52"
Longitude	85°	27'	31"

Note: Latitude and longitude coordinates shown are based on the North American Datum of 1927 (NAD 27) as currently required by the Mass Media Bureau of the FCC.

Ownership: Christian Faith Broadcast Inc. (Group Owner).

Began Operation: Station operating; no on-air date.

Personnel:

Richard Hawkins, General Manager & Business Manager.

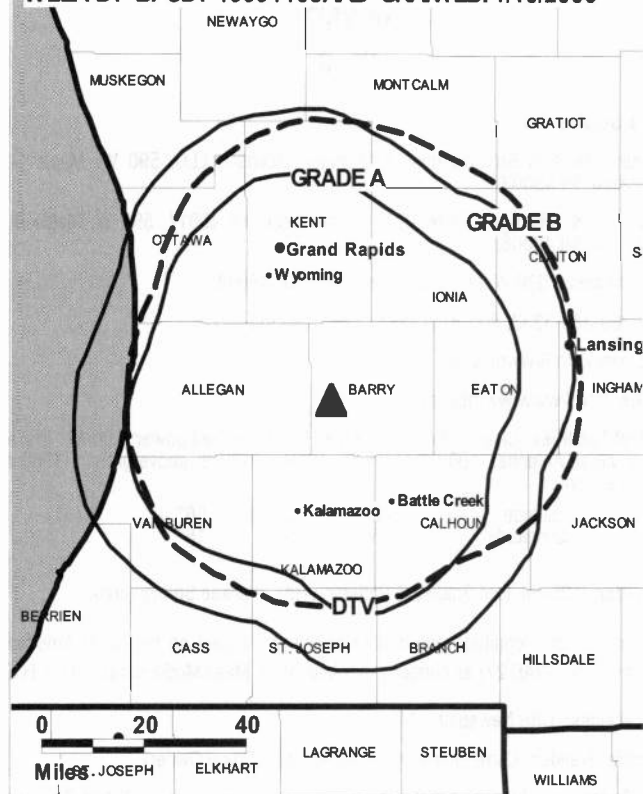
Kelly Popplewell, Local Sales Manager & Promotion Director.

Rusty Yost, Chief Engineer.

Barbara Hawkins, Program Director.

Deloris Watts, Traffic Manager.

WLLA-DT BPCDT-19991108AAD GRANTED: 1/10/2006



© 2008 Warren Communications News

City of License: Kalamazoo.

Station DMA: Grand Rapids-Kalamazoo-Battle Creek, MI. **Rank:** 39.

Nielsen Data: Not available.

WWMT
Ch. 3
Network Service: CBS.

Licensee: Freedom Broadcasting of Michigan Licensee LLC, 590 W. Maple St., Kalamazoo, MI 49008.

Studios: 25 W. Michigan, Suite 1206, Battle Creek, MI 49017; 590 W. Maple St., Kalamazoo, MI 49008.

Mailing Address: 590 W. Maple St., Kalamazoo, MI 49008.

Phone: 269-388-3333; 800-875-3333. **Fax:** 269-388-8228.

E-mail: nanckern@wwmt.com

Web Site: http://www.wwmt.com/

Technical Facilities: Channel No. 3 (60-66 MHz). Authorized power: 100-kw visual, 20-kw aural. Antenna: 1000-ft above av. terrain, 1130-ft. above ground, 1900-ft. above sea level.

Latitude 42° 37' 56"
 Longitude 85° 32' 16"

Transmitter: 0.25-mi. E of Bradley & Patterson Rds., Yankee Springs area.

Note: Latitude and longitude coordinates shown are based on the North American Datum of 1927 (NAD 27) as currently required by the Mass Media Bureau of the FCC.

News Services: CBS Newspath, AP.

Ownership: Freedom Communications Holdings Inc. (Group Owner).

Began Operation: June 1, 1950. Sale to Gillett Broadcasting by Fetzer TV Corp. approved by FCC October 29, 1985. Transfer to Busse Broadcasting Corp. approved by FCC July 31, 1987. Sale to Granite Broadcasting Corp. by Busse Broadcasting Corp. approved by FCC April 6, 1995 (Television Digest, Vol. 35:2, 18, 23). Sale to Freedom Broadcasting Inc. by Granite Broadcasting Corp. approved by FCC June 22, 1998 (Vol. 38:30). Sale to present owner by Freedom Broadcasting Inc. approved by FCC April 1, 2004.

Represented (sales): TeleRep Inc.

Represented (legal): Latham & Watkins.

Personnel:
Tom Long, Vice President & General Manager.

James Y. Wagner, General Sales Manager.

Shawn Ferenc, Local & National Sales Manager.

Noel Sederstrom, News Director.

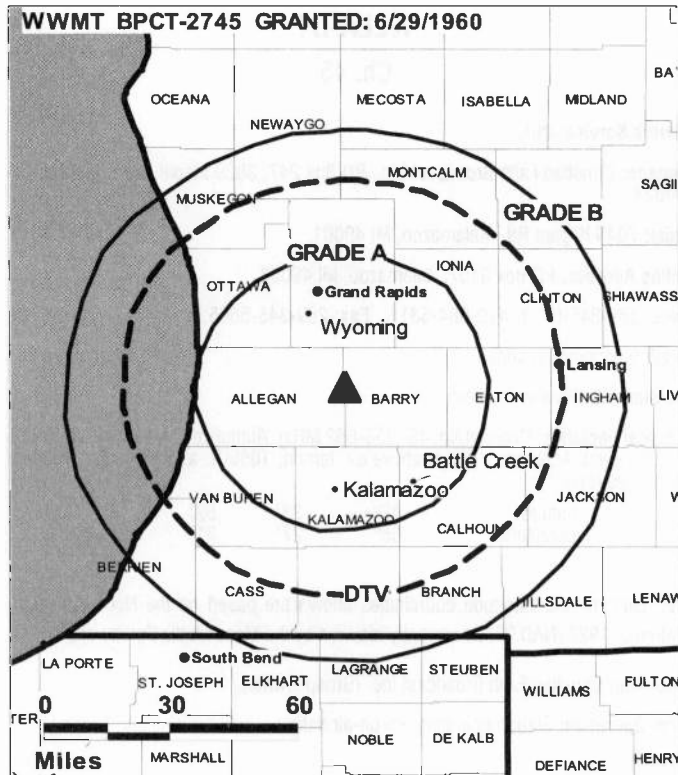
Jim Steffey, Chief Engineer.

Jeannene Evans, Controller.

Nancy Kern, Program Manager.

Roberta Tepper, Promotion Director.

Jeff Watts, Broadcast Services Manager.

Margie Candela, Human Resources Manager.


© 2008 Warren Communications News

City of License: Kalamazoo.

Station DMA: Grand Rapids-Kalamazoo-Battle Creek, MI. **Rank:** 39.

Circulation © 2007 Nielsen. Coverage based on Nielsen study.

GrandTotal	Cable TV Households	Non-cable TV Households	Total TV Households
Estimated Station Totals *	478,810	390,020	868,830
Average Weekly Circulation (2007)	303,495	206,411	509,906
Average Daily Circulation (2007)			260,724
Station DMA Total	Cable TV Households	Non-cable TV Households	Total TV Households
Estimated Station Totals *	401,280	333,390	734,670
Average Weekly Circulation (2007)	296,590	202,113	498,703
Average Daily Circulation (2007)			257,822
Other DMA Total	Cable TV Households	Non-cable TV Households	Total TV Households
Estimated Station Totals *	77,530	56,630	134,160
Average Weekly Circulation (2007)	6,905	4,298	11,203
Average Daily Circulation (2007)			2,902

*Estimated station totals are sums of the Nielsen TV and Cable TV household estimates for each county in which the station registers viewing of more than 5% as per the Nielsen Survey Methods.

WWMT-DT

Ch. 2

Network Service: CW, CBS.

Licensee: Freedom Broadcasting of Michigan Licensee LLC, 590 W. Maple St., Kalamazoo, MI 49008.

Studios: 25 W. Michigan, Suite 1206, Battle Creek, MI 49017; 509 W. Maple St., Kalamazoo, MI 49008.

Mailing Address: 590 W. Maple St., Kalamazoo, MI 49008.

Phone: 269-388-3333; 800-875-3333. **Fax:** 269-388-8228.

E-mail: nanckern@wwmt.com

Web Site: <http://www.wwmt.com>

Technical Facilities: Channel No. 2 (54-60 MHz). Authorized power: 10-kw visual, aural. Antenna: 1001-ft above av. terrain, 1043-ft. above ground, 770-ft. above sea level.

Latitude	42°	37'	56"
Longitude	85°	32'	16"

Transmitter: 0.25-mi. E. of Bradley & Patterson Rds., Yankee Springs area.

Note: Latitude and longitude coordinates shown are based on the North American Datum of 1927 (NAD 27) as currently required by the Mass Media Bureau of the FCC.

News Services: CBS Newspath, CNN Newsource.

Ownership: Freedom Communications Holdings Inc. (Group Owner).

Began Operation: May 1, 2002.

Represented (legal): Latham & Watkins.

Represented (sales): TeleRep Inc.

Personnel:

Tom Long, Vice President & General Manager.

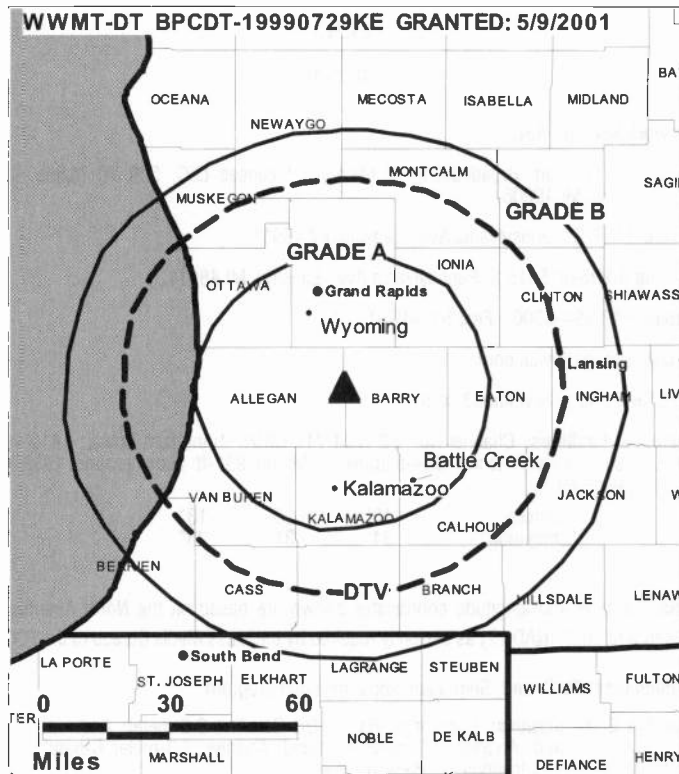
James Y. Wagner, General Sales Manager.

Shawn Ferenc, Local & National Sales Manager.

Noel Sederstrom, News Director.

Jim Steffey, Chief Engineer.

Jeannene Evans, Controller.



© 2008 Warren Communications News

Nancy Kern, Program Manager.

Roberta Tepper, Promotion Director.

Jeff Watts, Broadcast Services Manager.

Margie Candela, Human Resources Manager.

City of License: Kalamazoo.

Station DMA: Grand Rapids-Kalamazoo-Battle Creek, MI. **Rank:** 39.

Nielsen Data: Not available.

WLAJ

Ch. 53

Network Service: ABC.

Licensee: Freedom Broadcasting of Michigan Licensee LLC, 590 W. Maple St., Kalamazoo, MI 49008.

Studio: 5815 S. Pennsylvania Ave., Lansing, MI 48911.

Mailing Address: 5815 S. Pennsylvania Ave., Lansing, MI 48911.

Phone: 517-394-5300. Fax: 517-887-0077.

E-mail: susana@wlaaj.com

Web Site: http://www.abc53.com

Technical Facilities: Channel No. 53 (704-710 MHz). Authorized power: 1410-kw max. visual, aural. Antenna: 984-ft above av. terrain, 991-ft. above ground, 1932-ft. above sea level.

Latitude 42° 25' 13"
Longitude 84° 31' 25"

Note: Latitude and longitude coordinates shown are based on the North American Datum of 1927 (NAD 27) as currently required by the Mass Media Bureau of the FCC.

Multichannel TV Sound: Stereo and separate audio program.

Satellite Earth Stations: Transmitter Harris; DH Satellite, 3.8-meter; Andrew, 4.5-meter C-band; Andrew, 7.3-meter KC-band; Andrew, 7.3-meter C-band; Standard Communications, Andrew receivers.

News Services: AP, ABC NewsOne, CNN Newsource.

Ownership: Freedom Communications Holdings Inc. (Group Owner).

Began Operation: October 13, 1990. Sale to present owner by Freedom Broadcasting Inc. approved by FCC April 1, 2004.

Represented (sales): TeleRep Inc.

Represented (legal): Latham & Watkins.

Personnel:

James Wareham, Vice President & General Manager.

Susan Angel, Local Sales Manager.

Shanna Machosek, Traffic Manager & National Sales Manager.

Jim Fordyce, News & Program Director.

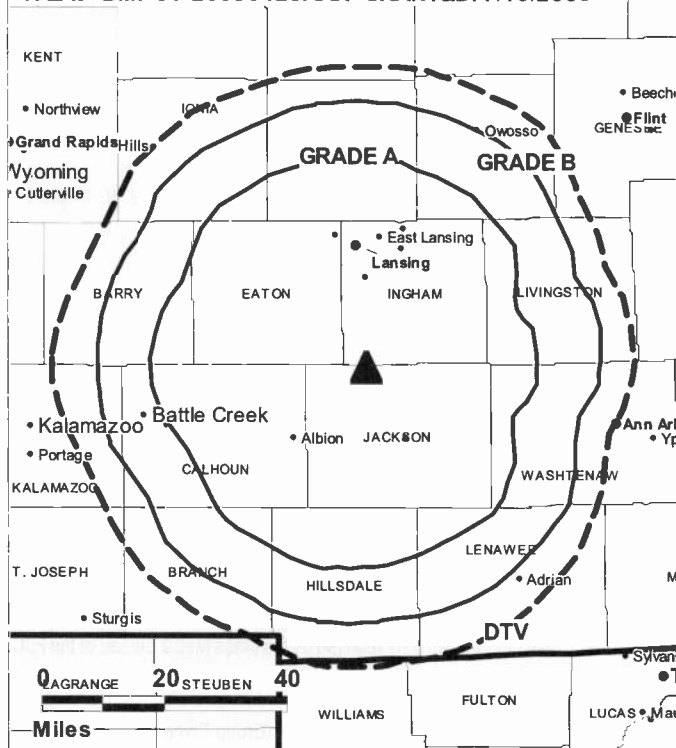
Michael Winsky, Chief Engineer.

Jeannene Evans, Business Manager.

Chuck Toner, Promotion & Production Manager.

City of License: Lansing. Station DMA: Lansing, MI. Rank: 112.

WLAJ BMPCT-20030423AAX GRANTED: 7/18/2003



© 2008 Warren Communications News

Circulation © 2007 Nielsen. Coverage based on Nielsen study.

GrandTotal	Cable TV Households	Non-cable TV Households	Total TV Households
Estimated Station Totals *	170,380	134,260	304,640
Average Weekly Circulation (2007)	82,873	48,535	131,408
Average Daily Circulation (2007)			42,940
Station DMA Total	Cable TV Households	Non-cable TV Households	Total TV Households
Estimated Station Totals *	145,830	110,360	256,190
Average Weekly Circulation (2007)	79,621	46,647	126,268
Average Daily Circulation (2007)			41,840
Other DMA Total	Cable TV Households	Non-cable TV Households	Total TV Households
Estimated Station Totals *	24,550	23,900	48,450
Average Weekly Circulation (2007)	3,252	1,888	5,140
Average Daily Circulation (2007)			1,100

*Estimated station totals are sums of the Nielsen TV and Cable TV household estimates for each county in which the station registers viewing of more than 5% as per the Nielsen Survey Methods.

WLAJ-DT

Ch. 51

Network Service: CW, ABC.

Licensee: Freedom Broadcasting of Michigan Licensee LLC, 590 W. Maple St., Kalamazoo, MI 49008.

Studio: 5815 S. Pennsylvania Ave., Lansing, MI 48911.

Mailing Address: 5815 S. Pennsylvania Ave., Lansing, MI 48911.

Phone: 517-394-5300. **Fax:** 517-887-0077.

E-mail: susana@wlaaj.com

Web Site: <http://www.abc53.com>

Technical Facilities: Channel No. 51 (692-698 MHz). Authorized power: 900-kw max. visual, aural. Antenna: 984-ft above av. terrain, 991-ft. above ground, 1932-ft. above sea level.

Latitude	42°	25'	13"
Longitude	84°	31'	25"

Note: Latitude and longitude coordinates shown are based on the North American Datum of 1927 (NAD 27) as currently required by the Mass Media Bureau of the FCC.

News Services: ABC NewsOne, CNN Newsource, AP.

Ownership: Freedom Communications Holdings Inc. (Group Owner).

Began Operation: April 1, 2002.

Represented (legal): Latham & Watkins.

Represented (sales): TeleRep Inc.

Personnel:

James Wareham, Vice President & General Manager.

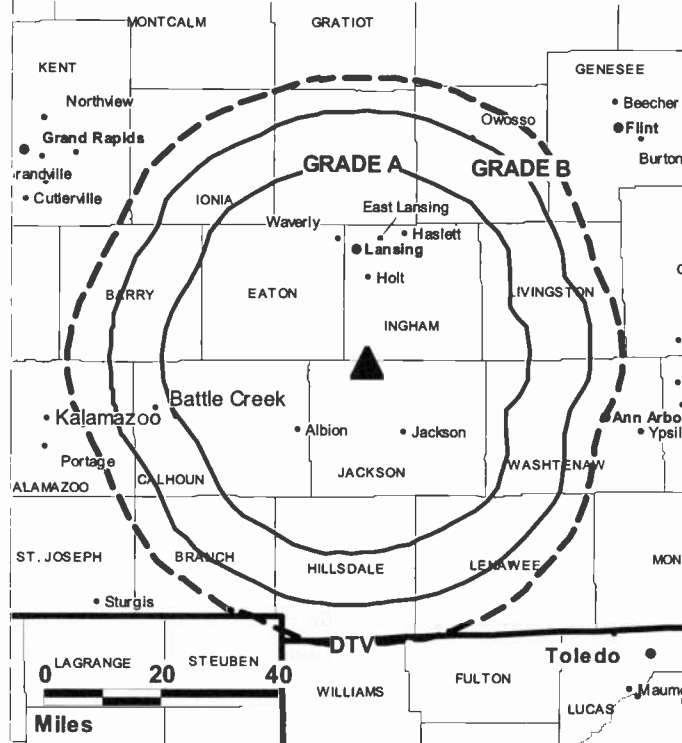
Susan Angel, Local Sales Manager.

Shanna Machosek, Traffic Manager & National Sales Manager.

Jim Fordyce, News & Program Director.

Michael Winsky, Chief Engineer.

WLAJ-DT BMPCDT-20030423AAW GRANTED: 7/16/2003



© 2008 Warren Communications News

Jeannene Evans, Business Manager.

Chuck Toner, Promotion & Production Manager.

City of License: Lansing. **Station DMA:** Lansing, MI. **Rank:** 112.

Nielsen Data: Not available.

WLNS-DT

Ch. 59

Network Service: CBS.

Licensee: Young Broadcasting of Lansing Inc., 2820 E. Saginaw St., Lansing, MI 48912.

Studio: 2820 E. Saginaw St., Lansing, MI 48912.

Mailing Address: P.O. Box 40226, Lansing, MI 48901.

Phone: 517-372-8282. **Fax:** 517-372-1507.

E-mail: gm@wlms.com

Web Site: http://www.wlms.com

Technical Facilities: Channel No. 59 (740-746 MHz). Authorized power: 1000-kw max. visual, aural. Antenna: 945-ft above av. terrain, 942-ft. above ground, 1837-ft. above sea level.

Latitude	42°	41'	19"
Longitude	84°	22'	35"

Note: Latitude and longitude coordinates shown are based on the North American Datum of 1927 (NAD 27) as currently required by the Mass Media Bureau of the FCC.

Ownership: Young Broadcasting Inc. (Group Owner).

Began Operation: Station operating; no on-air date.

Personnel:

Don Carmichael, President & General Manager.

Doug Powers, Station & Traffic Manager.

Clay Koenig, General Sales Manager.

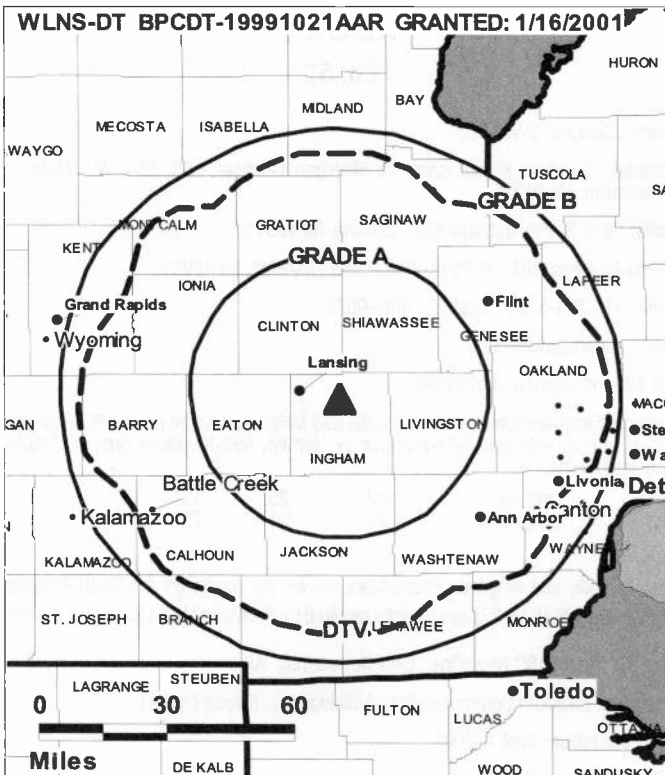
Bob Serre, National Sales Manager.

Phil Hendrix, News Director.

Dawn Thompson, Director of Finance.

Cory Cummings, Chief Engineer.

Teresa Morton, Program Director.



© 2008 Warren Communications News

Dan Clark, Promotion Director.

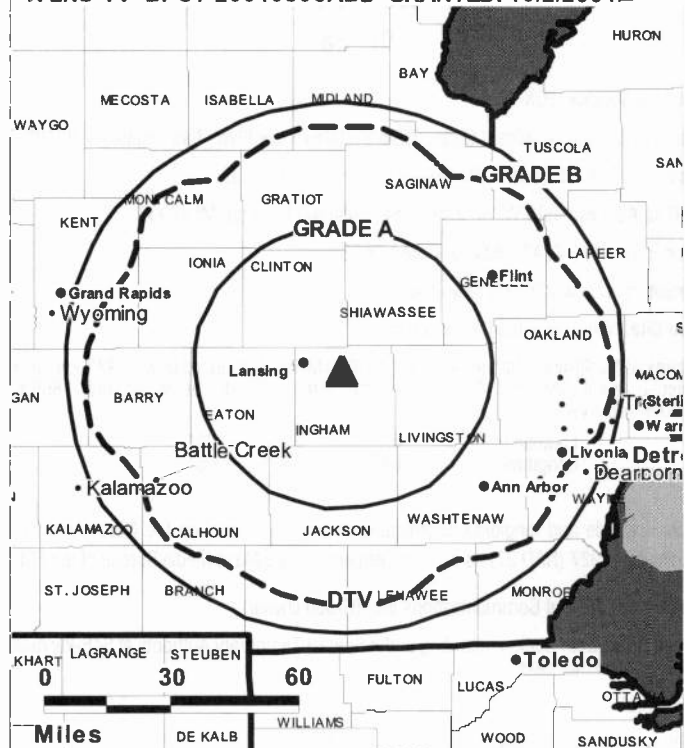
Gene Shanahan, Operations & Production Manager.

City of License: Lansing. **Station DMA:** Lansing, MI. **Rank:** 112.

Nielsen Data: Not available.

WLNS-TV**Ch. 6****Network Service:** CBS.**Licensee:** Young Broadcasting of Lansing Inc., 2820 E. Saginaw St., Lansing, MI 48912.**Studio:** 2820 E. Saginaw St., Lansing, MI 48912.**Mailing Address:** P.O. Box 40226, Lansing, MI 48901.**Phone:** 517-372-8282. **Fax:** 517-372-1507.**E-mail:** gm@wlms.com**Web Site:** http://www.wlms.com**Technical Facilities:** Channel No. 6 (82-88 MHz). Authorized power: 100-kw visual, aural. Antenna: 1001-ft above av. terrain, 997-ft. above ground, 1893-ft. above sea level.

Latitude	42°	41'	19"
Longitude	84°	22'	35"

Transmitter: E of Van Atta Rd., N of Jolly Rd.**Note:** Latitude and longitude coordinates shown are based on the North American Datum of 1927 (NAD 27) as currently required by the Mass Media Bureau of the FCC.**Satellite Earth Stations:** Transmitter RCA; Scientific-Atlanta, 4.6-meter C-band; Scientific-Atlanta, 7-meter C-band; Scientific-Atlanta receivers.**News Services:** Sports News Satellite, CNN Newsource, AP.**Ownership:** Young Broadcasting Inc. (Group Owner).**Began Operation:** May 1, 1950. Sale to present owner by Backe Communications approved by FCC May 14, 1986 (Television Digest, Vol. 26:15). Sale to Backe Communications by Gross Telecasting approved by FCC April 26, 1984 (Vol. 24:12, 12).**Personnel:****Dawn Thompson**, Director of Finance.**Don Carmichael**, President & General Manager.**Doug Powers**, Station & Traffic Manager.**Clay Koenig**, General Sales Manager.**Bob Serre**, National Sales Manager.**Phil Hendrix**, News Director.**Cory Cummings**, Chief Engineer.**Teresa Morton**, Program Director.**Dan Clark**, Promotion Manager.**Gene Shanahan**, Operations & Production Manager.**City of License:** Lansing. **Station DMA:** Lansing, MI. **Rank:** 112.**WLNS-TV BPCT-20010806ABD GRANTED: 10/2/2001**

© 2008 Warren Communications News

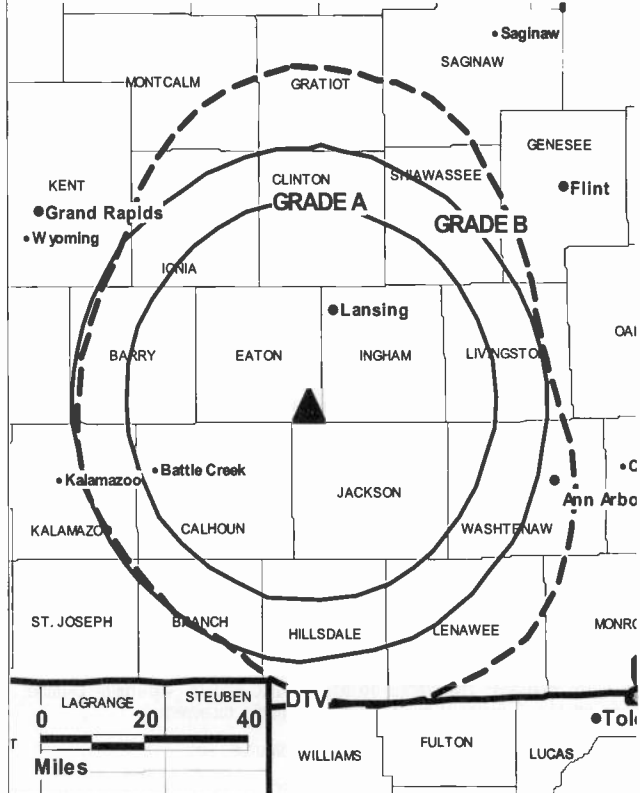
Circulation © 2007 Nielsen. Coverage based on Nielsen study.

GrandTotal	Cable TV Households	Non-cable TV Households	Total TV Households
Estimated Station Totals *	281,650	287,100	568,750
Average Weekly Circulation (2007)	149,660	100,188	249,848
Average Daily Circulation (2007)			121,606
Station DMA Total	Cable TV Households	Non-cable TV Households	Total TV Households
Estimated Station Totals *	145,830	110,360	256,190
Average Weekly Circulation (2007)	106,876	71,379	178,255
Average Daily Circulation (2007)			94,034
Other DMA Total	Cable TV Households	Non-cable TV Households	Total TV Households
Estimated Station Totals *	135,820	176,740	312,560
Average Weekly Circulation (2007)	42,784	28,809	71,593
Average Daily Circulation (2007)			27,572

*Estimated station totals are sums of the Nielsen TV and Cable TV household estimates for each county in which the station registers viewing of more than 5% as per the Nielsen Survey Methods.

WSYM-DT**Ch. 38****Network Service:** FOX.**Grantee:** Journal Broadcast Corp., 3355 S. Valley View Blvd., Las Vegas, NV 89102.**Studio:** 600 W. St. Joseph St., Suite 47, Lansing, MI 48933.**Mailing Address:** 600 W. St. Joseph St., Suite 47, Lansing, MI 48933.**Phone:** 517-484-7747. **Fax:** 517-484-7673.**E-mail:** fox47news@fox47news.com**Web Site:** http://www.fox47news.com**Technical Facilities:** Channel No. 38 (614-620 MHz). Authorized power: 933-kw max. visual, aural. Antenna: 922-ft above av. terrain, 932-ft. above ground, 1850-ft. above sea level.

Latitude	42°	28'	03"
Longitude	84°	39'	06"

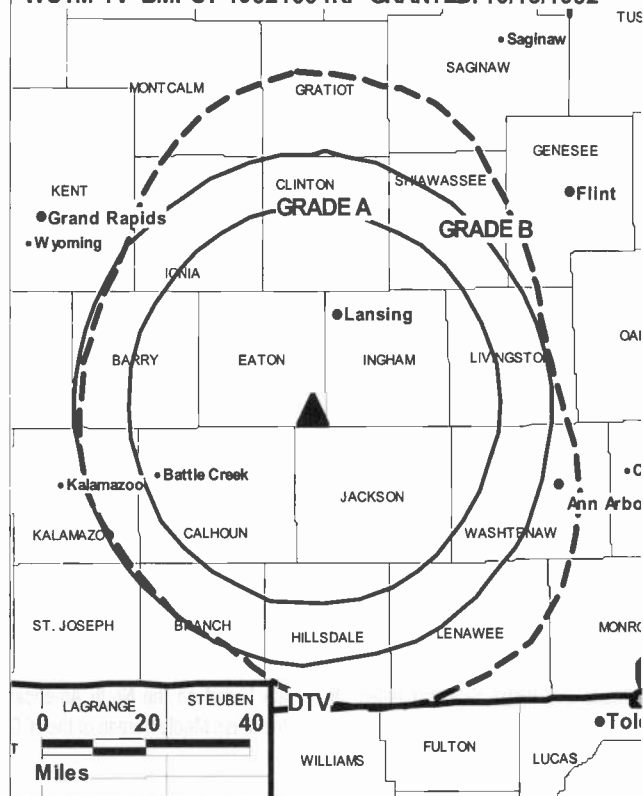
Note: Latitude and longitude coordinates shown are based on the North American Datum of 1927 (NAD 27) as currently required by the Mass Media Bureau of the FCC.**Ownership:** Journal Communications Inc. (Group Owner).**Began Operation:** Station operating under Special Temporary Authority at 646-kw max. visual; no on-air date**Personnel:****Bill B. Shipley**, Operations & Program Director.**Gary Baxter**, General & Local Sales Manager.**Jami Anderson**, National Sales Manager.**Kevin Reagan**, News Director.**John Szarowicz**, Engineering Supervisor.**Larry Amburgey**, Controller.**Kip Bohne**, Promotion & Production Director.**WSYM-DT BMPCDT-20060602ABQ GRANTED: 10/25/2006**

© 2008 Warren Communications News

Linda Karl, Traffic Manager.**City of License:** Lansing. **Station DMA:** Lansing, MI. **Rank:** 112.**Nielsen Data:** Not available.

WSYM-TV**Ch. 47****Network Service:** FOX.**Licensee:** Journal Broadcast Corp., 3355 S. Valley View Blvd., Las Vegas, NV 89102.**Studio:** 600 W. St. Joseph St., Suite 47, Lansing, MI 48933.**Mailing Address:** 600 W. St. Joseph St., Suite 47, Lansing, MI 48933.**Phone:** 517-484-7747. **Fax:** 517-484-7673.**E-mail:** fox47news@fox47news.com**Web Site:** http://www.fox47news.com**Technical Facilities:** Channel No. 47 (668-674 MHz). Authorized power: 1350-kw max. & 813-kw horizontal visual, 135-kw & 81.3-kw horizontal aural. Antenna: 1000-ft above av. terrain, 1036-ft. above ground, 1956-ft. above sea level.

Latitude	42°	28'	03"
Longitude	84°	39'	06"

Transmitter: 9447 Holmes Hwy., Eaton Rapids.**Note:** Latitude and longitude coordinates shown are based on the North American Datum of 1927 (NAD 27) as currently required by the Mass Media Bureau of the FCC.**Satellite Earth Stations:** Transmitter RCA; M/A-Com, 3.2-meter C-band; Vertex, 4.6-meter Ku-band; Microdyne, 7-meter C-band; Microdyne, M/A-Com, Drake receivers.**Ownership:** Journal Communications Inc. (Group Owner).**Began Operation:** December 1, 1982. Sale to WTMJ Inc. by F & S Development Group approved by FCC November 9, 1984 (Television Digest, Vol. 24:34, 39). Sale to present owner by WTMJ Inc. approved by FCC December 23, 1997.**Represented (sales):** Petry Television Inc.**Represented (legal):** Crowell & Moring LLP.**Represented (engineering):** Carl E. Smith Consulting Engineers.**Personnel:****Bill B. Shipley**, Operations & Program Director.**Gary Baxter**, General & Local Sales Manager.**Jami Anderson**, National Sales Manager.**Kevin Reagan**, News Director.**John Szarowicz**, Engineering Supervisor.**Larry Amburgey**, Controller.**Kip Bohne**, Promotion & Production Director.**Linda Karl**, Traffic Manager.**City of License:** Lansing. **Station DMA:** Lansing, MI. **Rank:** 112.**WSYM-TV BMPCT-19821004KF GRANTED: 10/15/1982**

© 2008 Warren Communications News

Circulation © 2007 Nielsen. Coverage based on Nielsen study.

GrandTotal	Cable TV Households	Non-cable TV Households	Total TV Households
Estimated Station Totals *	203,840	184,110	387,950
Average Weekly Circulation (2007)	87,813	67,753	155,566
Average Daily Circulation (2007)			52,753
Station DMA Total	Cable TV Households	Non-cable TV Households	Total TV Households
Estimated Station Totals *	145,830	110,360	256,190
Average Weekly Circulation (2007)	79,543	58,252	137,795
Average Daily Circulation (2007)			48,691
Other DMA Total	Cable TV Households	Non-cable TV Households	Total TV Households
Estimated Station Totals *	58,010	73,750	131,760
Average Weekly Circulation (2007)	8,270	9,501	17,771
Average Daily Circulation (2007)			4,062

*Estimated station totals are sums of the Nielsen TV and Cable TV household estimates for each county in which the station registers viewing of more than 5% as per the Nielsen Survey Methods.

WLUC-DT

Ch. 35

Network Service: NBC.

Licensee: Barrington Marquette License LLC, 2500 W. Higgins Rd., Suite 880, Hoffman Estates, IL 60195.

Studio: 177 U.S. 41 E, Negaunee, MI 49866.

Branch Office: 606 Ludington, Escanaba, MI 49829.

Mailing Address: 177 US Hwy 41 E, Negaunee, MI 49866.

Phone: 906-475-4161. **Fax:** 906-475-4824.

E-mail: tv6@wluctv6.com

Web Site: <http://www.wluctv6.com>

Technical Facilities: Channel No. 35 (596-602 MHz). Authorized power: 63-kw max. visual, aural. Antenna: 843-ft above av. terrain, 820-ft. above ground, 2296-ft. above sea level.

Latitude	46°	20'	11"
Longitude	87°	50'	55"

Holds CP for change to 83-kw max. visual, 860-ft above av. terrain, 840-ft. above ground, 2316-ft. above sea level; lat. 46° 20' 11", long. 87° 50' 56", BPCDT-20041021ADR.

Note: Latitude and longitude coordinates shown are based on the North American Datum of 1927 (NAD 27) as currently required by the Mass Media Bureau of the FCC.

News Service: AP.

Ownership: Pilot Group LP (Group Owner).

Began Operation: April 1, 2004.

Represented (sales): Harrington Righter & Parsons Inc. (HRP).

Represented (legal): Paul, Hastings, Janofsky & Walker LLP.

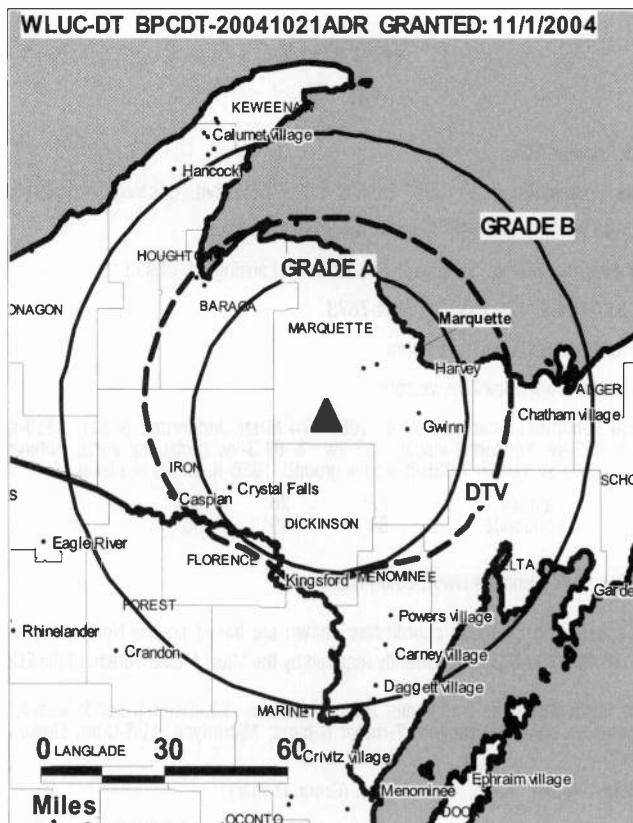
Personnel:

Brad Van Sluyters, Vice President & General Manager.

Rob Jamros, Local Sales Manager.

Dan Diloreto, National Sales Manager.

Brian Cabell, News Director.



© 2008 Warren Communications News

Sonny Reschka, Chief Engineer & Operations Manager.

Judy Richer, Business Manager.

Kim Parker, Program, Marketing & Promotion Director.

Jeff Collins, Production Manager.

City of License: Marquette. **Station DMA:** Marquette, MI. **Rank:** 179.

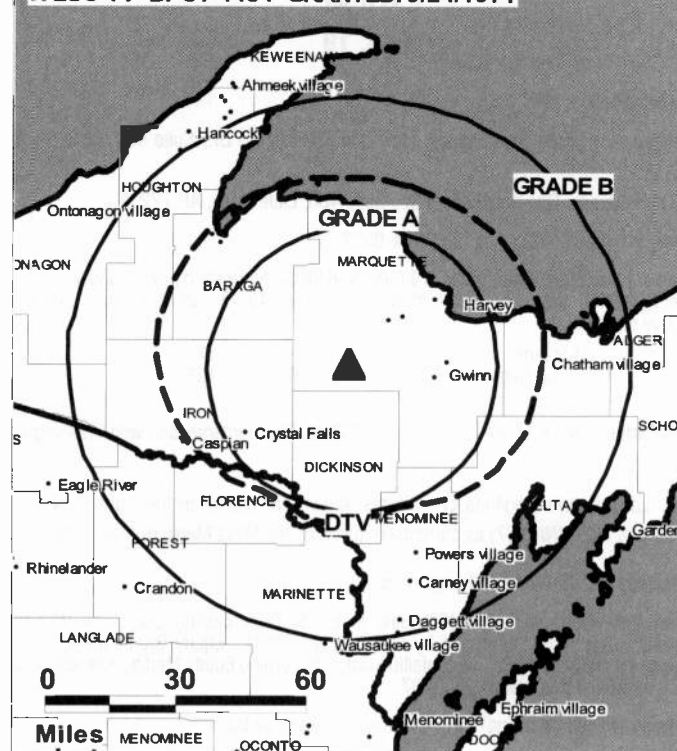
Nielsen Data: Not available.

WLUC-TV**Ch. 6****Network Service:** NBC.**Licensee:** Barrington Marquette License LLC, 2500 W. Higgins Rd., Suite 880, Hoffman Estates, IL 60195.**Studio:** 177 U.S. Hwy. 41 E, Negaunee, MI 49866.**Branch Office:** 606 Ludington, Escanaba, MI 49829.**Mailing Address:** 177 US Hwy 41 E, Negaunee, MI 49866.**Phone:** 906-475-4161. **Fax:** 906-475-4824.**E-mail:** tv6@wluctv6.com**Web Site:** http://www.wluctv6.com**Technical Facilities:** Channel No. 6 (82-88 MHz). Authorized power: 100-kw visual, 20-kw aural. Antenna: 978-ft above av. terrain, 1018-ft. above ground, 2495-ft. above sea level.

Latitude	46°	20'	11"
Longitude	87°	50'	55"

Transmitter: 3-mi. W of Rte. 581, 14-mi. SW of Ishpeming.**Note:** Latitude and longitude coordinates shown are based on the North American Datum of 1927 (NAD 27) as currently required by the Mass Media Bureau of the FCC.**Satellite Earth Stations:** Transmitter RCA; Scientific-Atlanta, 4.6-meter Ku-band; Scientific-Atlanta, 4.6-meter C-band; Scientific-Atlanta, 5-meter C-band; Scientific-Atlanta, 7-meter C-band; Scientific-Atlanta receivers.**News Service:** AP.**Ownership:** Pilot Group LP (Group Owner).

Began Operation: March 23, 1956. Sale to present owner by Raycom Media Inc. approved by FCC June 13, 2006. Sale to Raycom Media Inc. by Federal Broadcasting approved by FCC September 24, 1996. Sale to Federal Broadcasting by Gillett Group approved by FCC July 17, 1987. Sale to Gillett Group by Post Corp. approved by FCC June 19, 1984. Sale to Post Corp. with WLUC-TV, Green Bay, WI by M & M Broadcasting Co. approved by FCC January 6, 1965. In 1960 Lake Superior Broadcasting sold 48% interest to M & M Broadcasting for \$40,000. Sale of 52% control to M & M Broadcasting by original licensee, Lake Superior Broadcasting, approved by FCC July 8, 1959.

Represented (sales): Harrington Righter & Parsons Inc. (HRP).**Represented (legal):** Paul, Hastings, Janofsky & Walker LLP.**Personnel:****Brad Van Sluyters**, Vice President & General Manager.**Rob Jamros**, Local Sales Manager.**Dan Diloreto**, National Sales Manager.**Brian Cabell**, News Director.**Sonny Reschka**, Chief Engineer & Operations Manager.**Judy Richer**, Business Manager.**Kim Parker**, Program, Marketing & Promotion Director.**WLUC-TV BPCT-4454 GRANTED: 9/24/1971**

© 2008 Warren Communications News

Jeff Collins, Production Manager.**City of License:** Marquette. **Station DMA:** Marquette, MI. **Rank:** 179.

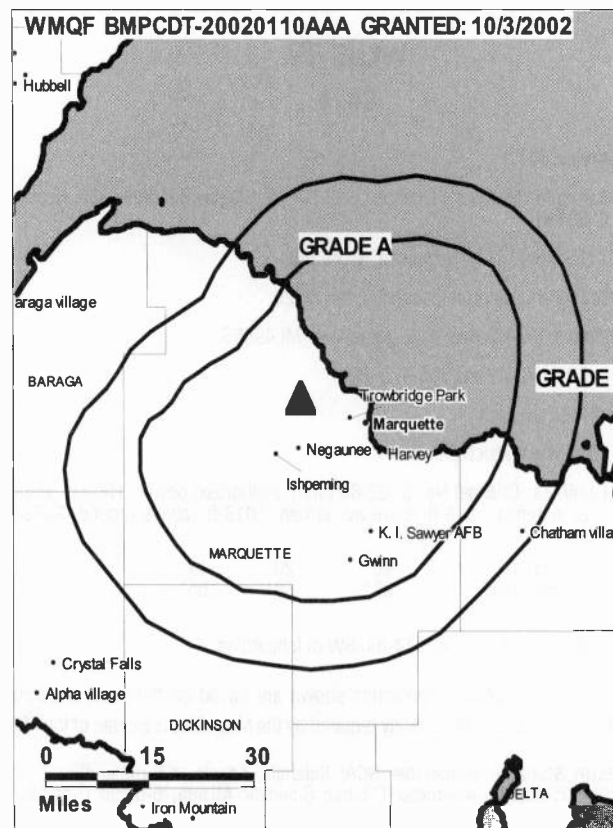
Circulation © 2007 Nielsen. Coverage based on Nielsen study.

GrandTotal	Cable TV Households	Non-cable TV Households	Total TV Households
Estimated Station Totals *	81,930	45,010	126,940
Average Weekly Circulation (2007)	59,640	11,636	71,276
Average Daily Circulation (2007)			45,704
Station DMA Total	Cable TV Households	Non-cable TV Households	Total TV Households
Estimated Station Totals *	61,210	27,490	88,700
Average Weekly Circulation (2007)	53,443	10,158	63,601
Average Daily Circulation (2007)			42,413
Other DMA Total	Cable TV Households	Non-cable TV Households	Total TV Households
Estimated Station Totals *	20,720	17,520	38,240
Average Weekly Circulation (2007)	6,197	1,478	7,675
Average Daily Circulation (2007)			3,291

*Estimated station totals are sums of the Nielsen TV and Cable TV household estimates for each county in which the station registers viewing of more than 5% as per the Nielsen Survey Methods.

WMQF**Ch. 19****Network Service:** MNT, FOX.**Licensee:** Marquette Broadcasting Inc., One Shackleford Dr., Suite 400, Little Rock, AR 72211-2545.**Mailing Address:** One Shackleford Dr., Suite 400, Little Rock, AR 72211.**Phone:** 501-219-2400. **Fax:** 501-604-0322.**Technical Facilities:** Channel No. 19 (500-506 MHz). Authorized power: 500-kw max. visual, aural. Antenna: 814-ft above av. terrain, 499-ft. above ground, 2080-ft. above sea level.

Latitude	46°	36'	14"
Longitude	87°	37'	15"

Transmitter: 2-mi. S of Rte. 28/U.S. 41 & 3.2-mi. SW of intersection with Washington St.**Note:** Latitude and longitude coordinates shown are based on the North American Datum of 1927 (NAD 27) as currently required by the Mass Media Bureau of the FCC.**Ownership:** Equity Media Holdings Corp. (Group Owner).**Began Operation:** May 1, 2003. Sale to Equity Broadcasting Corp. by WinStar Broadcasting Corp. approved by FCC July 18, 2001. Equity Broadcasting Corp. merged with Coconut Palm Acquisition Corp., becoming Equity Media Holdings Corp. FCC approved deal March 27, 2007.**Represented (engineering):** du Treil, Lundin & Rackley Inc.**Personnel:****Steven Soldinger**, Vice President, Operations (Little Rock office).**City of License:** Marquette. **Station DMA:** Marquette, MI. **Rank:** 179.

© 2008 Warren Communications News

Circulation © 2007 Nielsen. Coverage based on Nielsen study.

GrandTotal	Cable TV Households	Non-cable TV Households	Total TV Households
Estimated Station Totals *	68,750	0	68,750
Average Weekly Circulation (2007)	13,399	0	13,399
Average Daily Circulation (2007)			2,480

Station DMA Total	Cable TV Households	Non-cable TV Households	Total TV Households
Estimated Station Totals *	61,210	0	61,210
Average Weekly Circulation (2007)	11,514	0	11,514
Average Daily Circulation (2007)			2,206

Other DMA Total	Cable TV Households	Non-cable TV Households	Total TV Households
Estimated Station Totals *	7,540	0	7,540
Average Weekly Circulation (2007)	1,885	0	1,885
Average Daily Circulation (2007)			274

*Estimated station totals are sums of the Nielsen TV and Cable TV household estimates for each county in which the station registers viewing of more than 5% as per the Nielsen Survey Methods.



FULLY SEARCHABLE • CONTINUOUSLY UPDATED • DISCOUNT RATES FOR PRINT PURCHASERS

For more information call 800-771-9202 or visit www.warren-news.com

The industry bible...

Consumer Electronics Daily

Warren Communications News

Free 30-day trial—call 800-771-9202 or visit www.warren-news.com

WADL
Ch. 38
Network Service: IND.

Licensee: Adell Broadcasting Corp., 35000 Adell Dr, Clinton Twp., MI 48035-2814.

Studio: 22590 15 Mile Rd, Clinton Twp., MI 48035.

Mailing Address: 22950 15 Mile Rd, Clinton Twp., MI 48035.

Phone: 586-790-3838. **Fax:** 586-790-3841.

E-mail: tom@wadldetroit.com

Web Site: http://www.wadldetroit.com

Technical Facilities: Channel No. 38 (614-620 MHz). Authorized power: 5000-kw max. visual, aural. Antenna: 630-ft above av. terrain, 623-ft. above ground, 1214-ft. above sea level.

Latitude	42°	33'	15"
Longitude	82°	53'	15"

Transmitter: 22590 15 Mile Rd., 1.6-mi. S of Mount Clemens.

Note: Latitude and longitude coordinates shown are based on the North American Datum of 1927 (NAD 27) as currently required by the Mass Media Bureau of the FCC.

Ownership: Adell Broadcasting Corp. (Group Owner).

Began Operation: May 20, 1989.

Represented (legal): William D. Silva.

Personnel:
Frank Adell, President & General Manager.

Lewis Gibbs, Vice President of Operations.

Kevin Adell, Vice President & General Sales Manager.

John Grover, Chief Engineer.

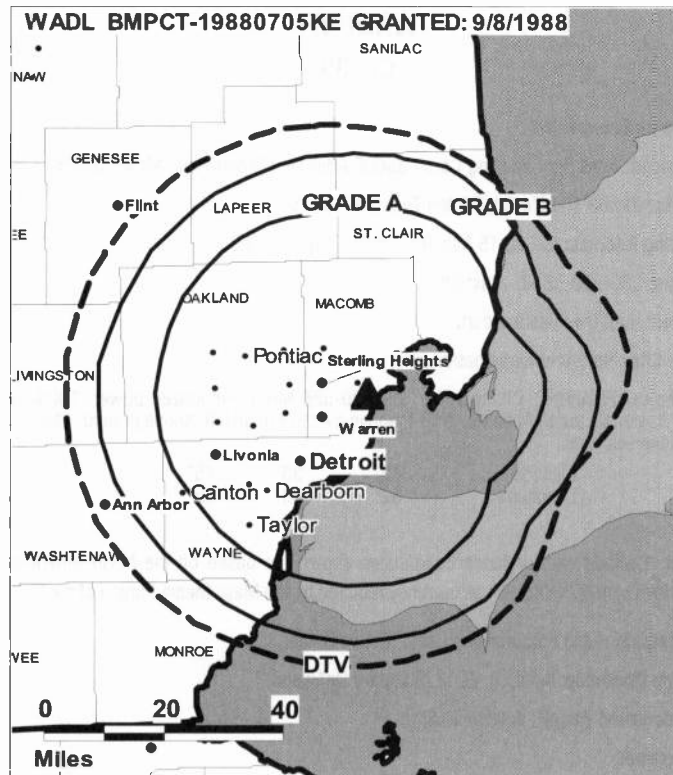
Tom Ponsart, Engineering Director.

Nicole Harris, Programming & Traffic Co-Director.

Jamie Harrington, Programming & Traffic Co-Director.

John Mattiolo, Marketing Director.

Clara Childs, Affiliate Marketing Manager.

City of License: Mount Clemens. **Station DMA:** Detroit, MI. **Rank:** 11.


© 2008 Warren Communications News

Circulation © 2007 Nielsen. Coverage based on Nielsen study.

GrandTotal	Cable TV Households	Non-cable TV Households	Total TV Households
Est mated Station Totals *	509,160	260,530	769,690
Average Weekly Circulation (2007)	34,623	19,315	53,938
Average Daily Circulation (2007)			12,062
Station DMA Total	Cable TV Households	Non-cable TV Households	Total TV Households
Estimated Station Totals *	509,160	260,530	769,690
Average Weekly Circulation (2007)	34,623	19,315	53,938
Average Daily Circulation (2007)			12,062

*Estimated station totals are sums of the Nielsen TV and Cable TV household estimates for each county in which the station registers viewing of more than 5% as per the Nielsen Survey Methods.

WADL-DT

Ch. 39

Network Service: IND.

Licensee: Adell Broadcasting Corp., 35000 Adell Dr, Clinton Twp., MI 48035-2814.

Studio: 22590 15 Mile Rd, Clinton Twp., MI 48035.

Mailing Address: 22590 15 Mile Rd, Clinton Twp., MI 48035.

Phone: 586-790-3838. **Fax:** 586-790-3841.

E-mail: tom@wadldetroit.com

Web Site: http://www.wadldetroit.com

Technical Facilities: Channel No. 39 (320-626 MHz). Authorized power: 1000-kw max. visual, aural. Antenna: 558-ft above av. terrain, 561-ft. above ground, 1152-ft. above sea level.

Latitude	42°	33'	15"
Longitude	82°	53'	15"

Note: Latitude and longitude coordinates shown are based on the North American Datum of 1927 (NAD 27) as currently required by the Mass Media Bureau of the FCC.

Ownership: Adell Broadcasting Corp. (Group Owner).

Began Operation: April 30, 2002. Standard Definition.

Represented (legal): William D. Silva.

Personnel:

Frank Adell, President & General Manager.

Lewis Gibbs, Vice President of Operations.

Kevin Adell, Vice President & General Sales Manager.

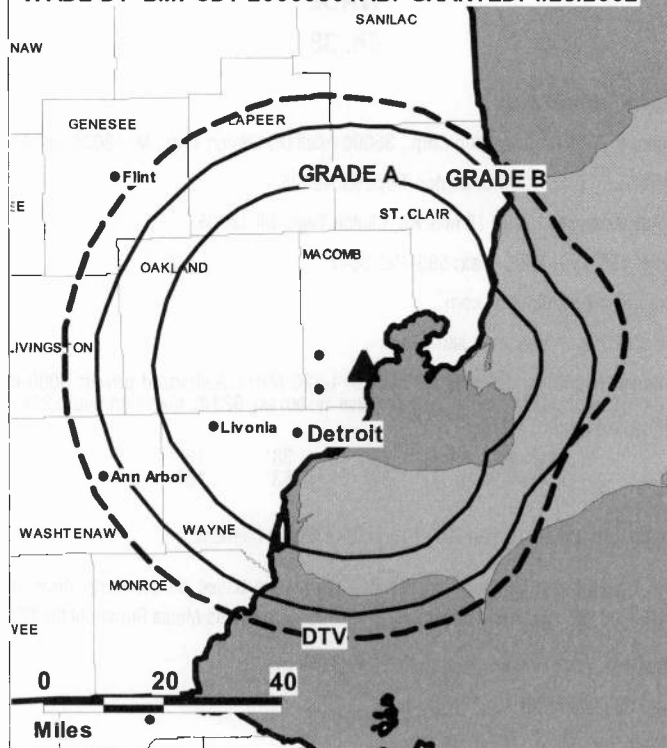
John Grover, Chief Engineer.

Tom Ponsart, Engineering Director.

Nicole Harris, Programming & Traffic Co-Director.

Jamie Harrington, Programming & Traffic Co-Director.

WADL-DT BMPCDT-20000501ABI GRANTED: 4/23/2002



© 2008 Warren Communications News

John Mattiello, Marketing Director.

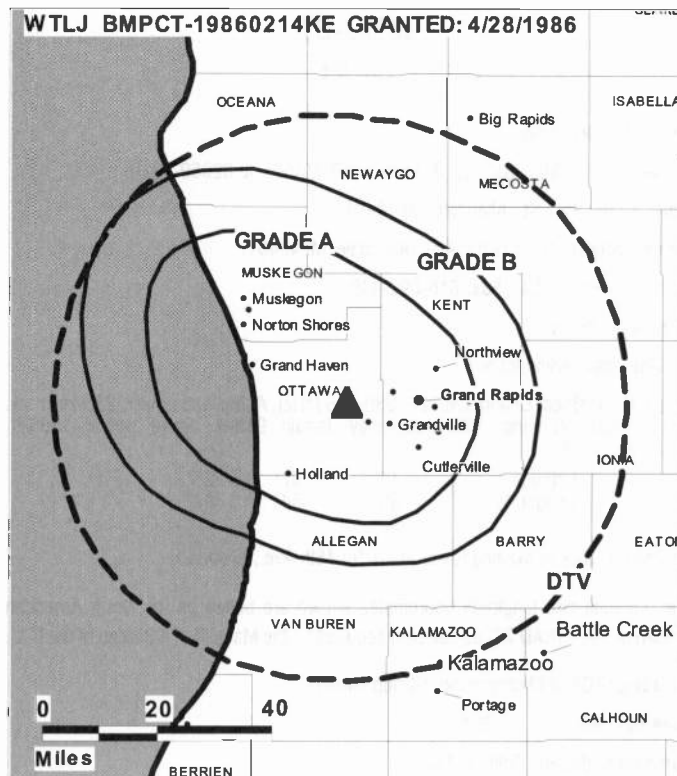
Clara Childs, Affiliate Marketing Manager.

City of License: Mount Clemens. **Station DMA:** Detroit, MI. **Rank:** 11.

Nielsen Data: Not available.

WTLJ**Ch. 54****Network Service:** TBN.**Licensee:** TCT of Michigan Inc., PO Box 1010, Marion, IL 62959-1010.**Studio:** 10290 48th Ave., Allendale, MI 49401.**Mailing Address:** 10290 48th Ave., Allendale, MI 49401.**Phone:** 616-895-4154. **Fax:** 616-892-4401.**E-mail:** wtlj@tct.tv**Web Site:** http://www.tct.tv**Technical Facilities:** Channel No. 54 (710-716 MHz). Authorized power: 4395-kw max. visual, 440-kw aural. Antenna: 966-ft above av. terrain, 962-ft. above ground, 1642-ft. above sea level.

Latitude	42°	57'	25"
Longitude	85°	54'	07"

Transmitter: 3-mi. ESE at SE corner of 48th & Pierce Sts., Allendale.**Note:** Latitude and longitude coordinates shown are based on the North American Datum of 1927 (NAD 27) as currently required by the Mass Media Bureau of the FCC.**Satellite Earth Station:** Comtech, 5-meter C-band; Harris receivers.**Ownership:** TCT of Michigan Inc. (Group Owner).**Began Operation:** November 3, 1986. Sale to present owner by Video Mall Communications Inc. approved by FCC January 15, 1992. Sale to Video Mall Communications Inc. by Miami Valley Christian Television Inc. approved by FCC January 15, 1991. Sale to Miami Valley Christian Television Inc. by Paul A. Stewart approved by FCC January 7, 1986. Sale to Paul A. Stewart by Apogee-Bonnee Association approved by FCC March 14, 1983.**Represented (legal):** Colby M May.**Personnel:****Garth W. Coonce**, President.**Vic Van Deventer**, Station Manager.**Frank Ayre**, Chief Engineer.**Ronda Price**, Production Manager.**Mike Myers**, Traffic Manager.**City of License:** Muskegon. **Station DMA:** Grand Rapids-Kalamazoo-Battle Creek, MI.**Rank:** 39.

© 2008 Warren Communications News

Circulation © 2007 Nielsen. Coverage based on Nielsen study.

GrandTotal	Cable TV Households	Non-cable TV Households	Total TV Households
Estimated Station Totals *	42,860	30,240	73,100
Average Weekly Circulation (2007)	3,557	1,724	5,281
Average Daily Circulation (2007)			1,092

Station DMA Total	Cable TV Households	Non-cable TV Households	Total TV Households
Estimated Station Totals *	42,860	30,240	73,100
Average Weekly Circulation (2007)	3,557	1,724	5,281
Average Daily Circulation (2007)			1,092

*Estimated station totals are sums of the Nielsen TV and Cable TV household estimates for each county in which the station registers viewing of more than 5% as per the Nielsen Survey Methods.

WTLJ-DT

Ch. 24

Network Service: TBN.

Licensee: TCT of Michigan Inc., PO Box 1010, Marion, IL 62959-1010.

Studio: 10290 48th St., Allendale, MI 49401.

Mailing Address: 10290 48th Ave., Allendale, MI 49401.

Phone: 616-895-4154. **Fax:** 616-892-4401.

E-mail: wtlj@tct.tv

Web Site: http://www.tct.tv

Technical Facilities: Channel No. 24 (530-536 MHz). Authorized power: 280-kw max. visual, aural. Antenna: 922-ft above av. terrain, 919-ft. above ground, 1598-ft. above sea level.

Latitude	42°	57'	25"
Longitude	85°	54'	07"

Transmitter: Side of existing tower at 10290 48th Ave., Allendale.

Note: Latitude and longitude coordinates shown are based on the North American Datum of 1927 (NAD 27) as currently required by the Mass Media Bureau of the FCC.

Ownership: TCT of Michigan Inc. (Group Owner).

Began Operation: on op, Stat.

Represented (legal): Colby M May.

Personnel:

Garth W. Coonce, President.

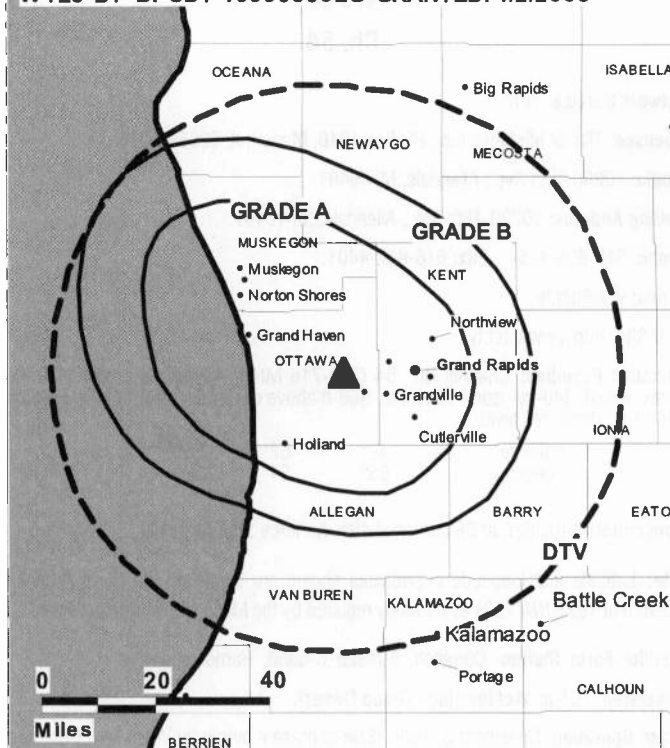
Vic Van Deventer, Station Manager.

Frank Ayre, Chief Engineer.

Ronda Price, Production Manager.

Mike Myers, Traffic Manager.

WTLJ-DT BPCDT-19990803LG GRANTED: 4/2/2003



© 2008 Warren Communications News

City of License: Muskegon. **Station DMA:** Grand Rapids-Kalamazoo-Battle Creek, MI.

Rank: 39.

Nielsen Data: Not available.

WILX-DT

Ch. 57

Network Service: NBC.

Grantee: Gray Television Licensee Inc., 1750 K St. NW, Suite 1200, Washington, DC 20006.

Studio: 500 American Rd., Lansing, MI 48911.

Mailing Address: 500 American Rd., Lansing, MI 48911-5978.

Phone: 517-393-0110. **Fax:** 517-393-8555.

E-mail: engineering@wilx.com

Web Site: http://www.wilx.com

Technical Facilities: Channel No. 57 (728-734 MHz). Authorized power: 500-kw max. visual, aural. Antenna: 919-ft above av. terrain, 897-ft. above ground, 1860-ft. above sea level.

Latitude	42°	26'	33"
Longitude	84°	34'	21"

Note: Latitude and longitude coordinates shown are based on the North American Datum of 1927 (NAD 27) as currently required by the Mass Media Bureau of the FCC.

Ownership: Gray Television Inc. (Group Owner).

Began Operation: Station operating under Special Temporary Authority at 43.4-kw max. visual; no on-air date

Represented (legal): Wiley Rein.

Represented (sales): Continental Television Sales.

Personnel:

Mike King, General Manager.

Tom Dolata, Operations, Program & Production Manager.

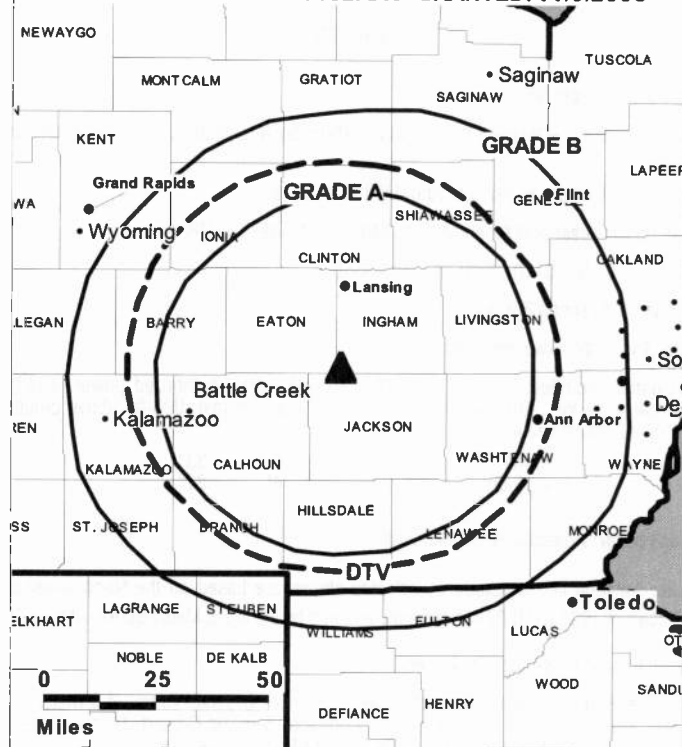
John O'Brien, General Sales Manager.

Paul Crockett, Local Sales Manager.

Kevin Ragan, News Director.

Gary King, Chief Engineer.

WILX-DT BPCDT-20051102AAC GRANTED: 11/9/2005



© 2008 Warren Communications News

Jim Beck, Business Manager.

Kevin VanDerkolk, Promotion Director.

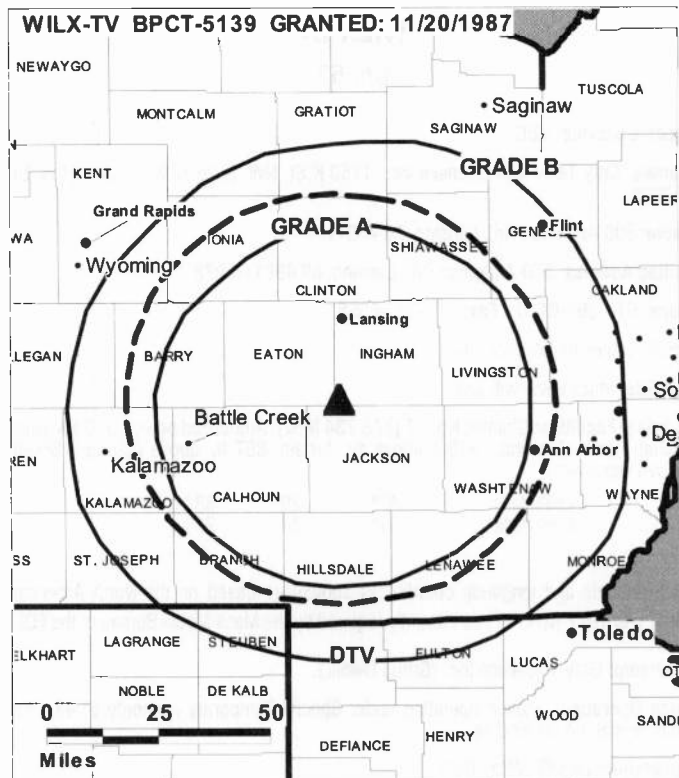
Lisa Dyck, Traffic Manager.

City of License: Onondaga. **Station DMA:** Lansing, MI. **Rank:** 112.

Nielsen Data: Not available.

WILX-TV**Ch. 10****Network Service:** NBC.**Licensee:** Gray Television Licensee Inc., 1750 K St. NW, Suite 1200, Washington, DC 20006.**Studio:** 500 American Rd., Lansing, MI 48911-5978.**Mailing Address:** 500 American Rd., Lansing, MI 48911-5978.**Phone:** 517-393-0110. **Fax:** 517-393-8555.**E-mail:** engineering@wilx.com**Web Site:** http://www.wilx.com**Technical Facilities:** Channel No. 10 (192-198 MHz). Authorized power: 309-kw visual, 61.7-kw aural. Antenna: 980-ft above av. terrain, 993-ft. above ground, 1957-ft. above sea level.

Latitude	42°	26'	33"
Longitude	84°	34'	21"

Transmitter: Rossman Rd., Onondaga.**Note:** Latitude and longitude coordinates shown are based on the North American Datum of 1927 (NAD 27) as currently required by the Mass Media Bureau of the FCC.**Multichannel TV Sound:** Stereo only.**Satellite Earth Stations:** ChannelMaster, 3.3-meter C-band; Vertex, 4.6-meter Ku-band; Harris, 4.6-meter Ku-band; Comtech, 5-meter C-band; Harris, 6-meter Ku-band; Pinzone, M/A-Com, Harris, ChannelMaster receivers.**News Services:** NBC News Channel, CNN Newsource, AP.**Ownership:** Gray Television Inc. (Group Owner).**Began Operation:** March 15, 1959. Sale to present owner by Benedek Broadcasting Co. LLC approved by FCC August 29, 2002 (Television Digest, Vol. 42:14). Sale to Benedek Broadcasting Co. LLC by Brissette Broadcasting Corp. approved by FCC May 22, 1996 (Vol. 35:37, 52). Sale to Brissette Broadcasting Corp. by Adams Communications approved by FCC December 24, 1991. Sale to Adams Communications by Figgie International Inc. approved by FCC April 8, 1983. Sale to Figgie by Edward E. Wilson & Lansing Broadcasting Co. approved by FCC September 6, 1978 (Vol. 18:23).**Represented (legal):** Wiley Rein.**Represented (sales):** Continental Television Sales.**Personnel:****Mike King**, General Manager.**Tom Dolata**, Operations, Program & Production Manager.**John O'Brien**, General Sales Manager.**Paul Crockett**, Local Sales Manager.**Kevin Ragan**, News Director.**Gary King**, Chief Engineer.**Jim Beck**, Business Manager.**Kevin VanDerkolk**, Promotion Director.

© 2008 Warren Communications News

Lisa Dyck, Traffic Manager.**City of License:** Onondaga. **Station DMA:** Lansing, MI. **Rank:** 112.

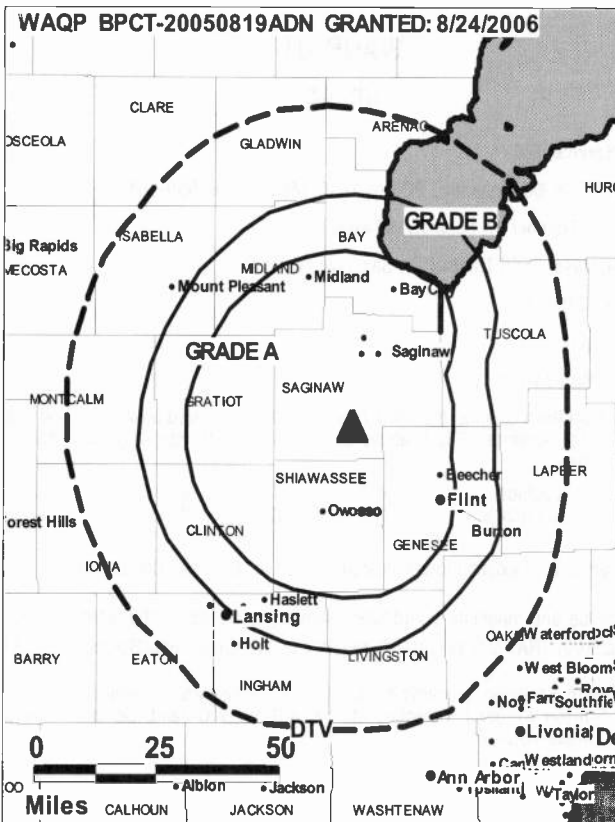
Circulation © 2007 Nielsen. Coverage based on Nielsen study.

GrandTotal	Cable TV Households	Non-cable TV Households	Total TV Households
Estimated Station Totals *	275,590	253,210	528,800
Average Weekly Circulation (2007)	121,577	93,788	215,365
Average Daily Circulation (2007)			112,807
Station DMA Total	Cable TV Households	Non-cable TV Households	Total TV Households
Estimated Station Totals *	145,830	110,360	256,190
Average Weekly Circulation (2007)	101,935	72,583	174,518
Average Daily Circulation (2007)			95,486
Other DMA Total	Cable TV Households	Non-cable TV Households	Total TV Households
Estimated Station Totals *	129,760	142,850	272,610
Average Weekly Circulation (2007)	19,642	21,205	40,847
Average Daily Circulation (2007)			17,321

*Estimated station totals are sums of the Nielsen TV and Cable TV household estimates for each county in which the station registers viewing of more than 5% as per the Nielsen Survey Methods.

WAQP**Ch. 49****Network Service:** IND.**Licensee:** TCT of Michigan Inc., PO Box 1010, Marion, IL 62959-1010.**Studio:** 2865 Trautner Dr, Saginaw, MI 48604.**Mailing Address:** 2865 Trautner Dr, Saginaw, MI 48604.**Phone:** 989-249-5969.**E-mail:** waqp@tct.tv**Web Site:** http://www.tct.tv**Technical Facilities:** Channel No. 49 (680-686 MHz). Authorized power: 1000-kw max. visual, aural. Antenna: 942-ft above av. terrain, 965-ft. above ground, 1575-ft. above sea level.

Latitude	43°	13'	18"
Longitude	84°	03'	14"

Transmitter: 7114 W. Gary Rd., Chesaning.**Note:** Latitude and longitude coordinates shown are based on the North American Datum of 1927 (NAD 27) as currently required by the Mass Media Bureau of the FCC.**Satellite Earth Stations:** Transmitter Harris, ADC; Winegard, 3-meter C-band; RCA, 4.5-meter Ku-band; Scientific-Atlanta, 4.6-meter C-band; Scientific-Atlanta, Tandberg, Drake receivers.**Ownership:** TCT of Michigan Inc. (Group Owner).**Began Operation:** March 26, 1985.**Represented (legal):** Colby M May.**Personnel:****Garth W. Coonce**, President.**Michael Socier**, General Manager & Business Manager.**John W. Dady**, Chief Engineer.**Susan Henshaw**, Program Director.**Christopher Stork**, Traffic Manager.**City of License:** Saginaw. **Station DMA:** Flint-Saginaw-Bay City, MI. **Rank:** 66.

Circulation © 2007 Nielsen. Coverage based on Nielsen study.

GrandTotal	Cable TV Households	Non-cable TV Households	Total TV Households
Estimated Station Totals *	136,170	88,990	225,160
Average Weekly Circulation (2007)	8,361	4,675	13,036
Average Daily Circulation (2007)			3,600

Station DMA Total	Cable TV Households	Non-cable TV Households	Total TV Households
Estimated Station Totals *	136,170	88,990	225,160
Average Weekly Circulation (2007)	8,361	4,675	13,036
Average Daily Circulation (2007)			3,600

*Estimated station totals are sums of the Nielsen TV and Cable TV household estimates for each county in which the station registers viewing of more than 5% as per the Nielsen Survey Methods.

WAQP-DT

Ch. 48

Network Service: IND.

Licensee: TCT of Michigan Inc., PO Box 1010, Marion, IL 62959-1010.

Studio: 2865 Trautner Dr, Saginaw, MI 48604.

Mailing Address: 2865 Trautner Dr, Saginaw, MI 48604.

Phone: 989-249-5969.

E-mail: waqp@tct.tv

Web Site: <http://www.tct.tv>

Technical Facilities: Channel No. 48 (674-680 MHz). Authorized power: 851-kw max. visual, aural. Antenna: 942-ft above av. terrain, 965-ft. above ground, 1574-ft. above sea level.

Latitude	43°	13'	18"
Longitude	84°	03'	14"

Transmitter: Side of existing tower located at 7114 W. Gary Rd, Chesaning.

Note: Latitude and longitude coordinates shown are based on the North American Datum of 1927 (NAD 27) as currently required by the Mass Media Bureau of the FCC.

Satellite Earth Stations: Transmitter Harris, ADC; Winegard, 3-meter C-band; RCA, 4.5-meter Ku-band; Scientific-Atlanta, 4.6-meter C-band; Scientific-Atlanta, SatCom, Drake receivers.

Ownership: TCT of Michigan Inc. (Group Owner).

Began Operation: July 28, 2006.

Represented (legal): Colby M May.

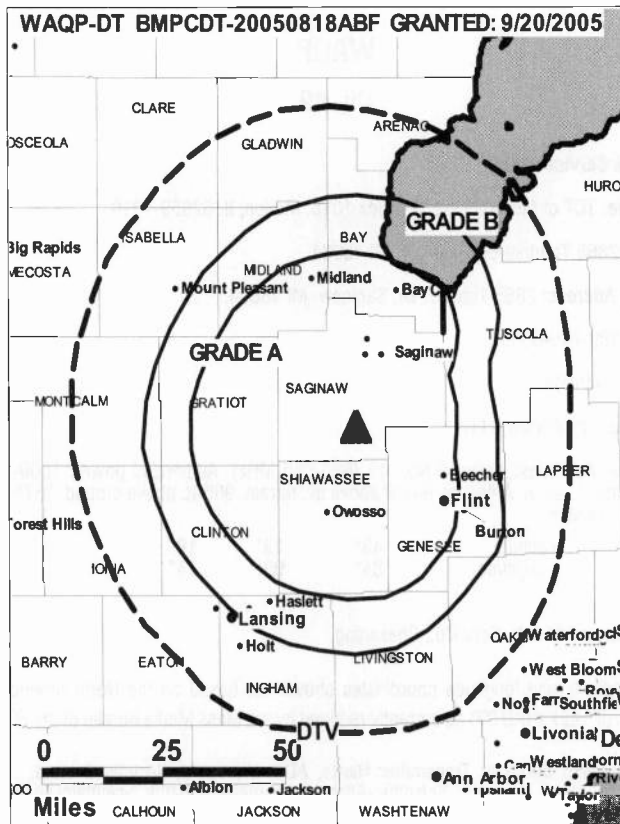
Personnel:

Dr. Garth W. Coonce, President.

Michael Socier, General Manager & Business Manager.

John W. Dady, Chief Engineer.

Marvin Rhodes, Program Director.



© 2008 Warren Communications News

Christopher Stork, Traffic Manager.

City of License: Saginaw. **Station DMA:** Flint-Saginaw-Bay City, MI. **Rank:** 66.

Nielsen Data: Not available.

WEYI-DT

Ch. 30

Network Service: CW, NBC.

Licensee: Barrington Flint License LLC, 2500 W. Higgins Rd., Suite 880, Hoffman Estates, IL 60195.

WEYI: 2225 W. Willard Rd., Clio, MI 48420.

Mailing Address: 2225 W. Willard Rd., Clio, MI 48420.

Phone: 810-687-1000. **Fax:** 810-687-4925.

E-mail: mail@nbc25.net

Web Site: http://www.nbc25online.com

Technical Facilities: Channel No. 30 (566-572 MHz). Authorized power: 193-kw max. visual, aural. Antenna: 1168-ft above av. terrain, 1165-ft. above ground, 1855-ft. above sea level.

Latitude	43°	13'	001"
Longitude	83°	43'	17"

Note: Latitude and longitude coordinates shown are based on the North American Datum of 1927 (NAD 27) as currently required by the Mass Media Bureau of the FCC.

Ownership: Pilot Group LP (Group Owner).

Began Operation: May 5, 2003.

Represented (legal): Paul, Hastings, Janofsky & Walker LLP.

Represented (sales): Petry Television Inc.

Personnel:

Matt Kreiner, General Manager.

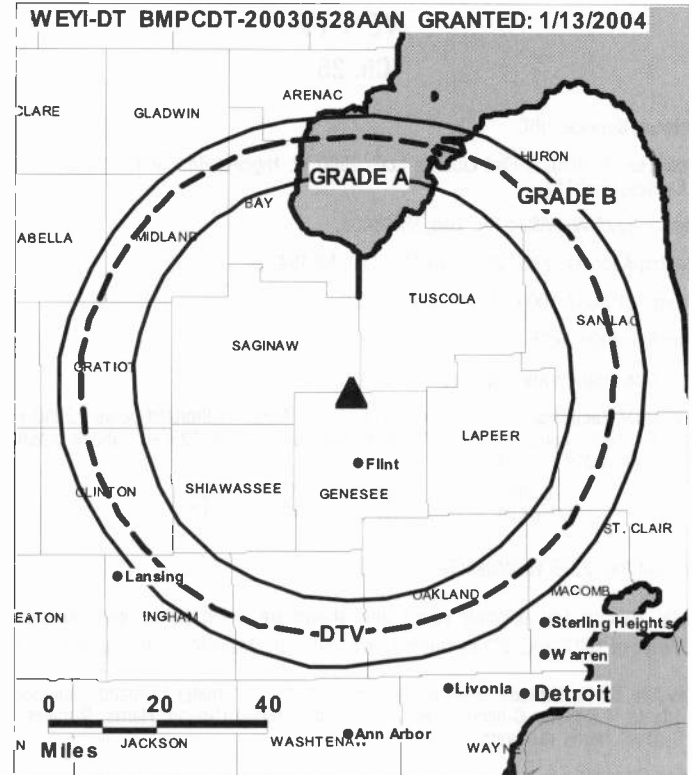
Jon Bengtson, Programming & Operations Manager.

Becky Butcher, General Sales Manager.

Don Shafer, News Director.

Dave Munsell, Assistant Chief Engineer.

Nicole Conolly, Business Manager.



© 2008 Warren Communications News

Jeff Reinarz, Promotion Director & Creative Services Manager.

Sue Thompson, Traffic Manager.

Stephanie LeChance, Assistant to General Manager.

City of License: Saginaw. **Station DMA:** Flint-Saginaw-Bay City, MI. **Rank:** 66.

Nielsen Data: Not available.

WEYI-TV

Ch. 25

Network Service: NBC.

Licensee: Barrington Flint License LLC, 2500 W. Higgins Rd., Suite 880, Hoffman Estates, IL 60195.

Studio: 2225 W. Willard Rd., Clio, MI 48420.

Mailing Address: 2225 W. Willard Rd., Clio, MI 48420.

Phone: 810-687-1000. **Fax:** 810-687-4925.

E-mail: mail@nbc25.net

Web Site: http://www.weyi.com

Technical Facilities: Channel No. 25 (536-542 MHz). Authorized power: 2040-kw max. visual, aural. Antenna: 1296-ft above av. terrain, 1293-ft. above ground, 1982-ft. above sea level.

Latitude	43°	13'	001"
Longitude	83°	43'	17"

Transmitter: 2225 W. Willard Rd.

Note: Latitude and longitude coordinates shown are based on the North American Datum of 1927 (NAD 27) as currently required by the Mass Media Bureau of the FCC.

Satellite Earth Stations: Transmitter Harris; Vertex, 3.1-meter Ku-band; Scientific-Atlanta, 4.5-meter C-band; Scientific-Atlanta, 7-meter C-band; Harris, 9-meter C-band; Harris receivers.

News Service: AP.

Ownership: Pilot Group LP (Group Owner).

Began Operation: April 5, 1953. Initially broadcast on Ch. 57; shifted to Ch. 25 September 14, 1965. Sale of 33.33% to William J. Edwards & Howard H. Wolfe by estate of Alvin Bentley, increasing their holdings to 50% each, approved by FCC March 6, 1970. Sale to Rust Craft approved by FCC February 16, 1972 (Television Digest, Vol. 11:43; 12:8). Sale to Ziff Corp. by Rust Craft approved by FCC May 10, 1978 (Vol. 17:26, 27, 36, 38, 18:20, 31). Sale to Television Partners by Ziff Corp. approved by FCC January 18, 1983. Sale to Smith Broadcasting Partners LP by Television Station Partners approved by FCC September 29, 1995 (Vol. 35:17, 41). Sale to Sunrise Television Corp. by Smith Broadcasting Partners LP approved by FCC February 26, 1997 (Vol 36:46). Transfer of control back to Smith Broadcasting Partners LP approved by FCC July 12, 2000; ownership retained by Sunrise Television Corp. Transfer to LIN TV Corp. by Smith Broadcasting Partners LP & Sunrise Television Corp. approved by FCC April 17, 2002. Sale to present owner by LIN TV Corp. approved by FCC March 11, 2004.

Represented (sales): Petry Television Inc.

Represented (legal): Paul, Hastings, Janofsky & Walker LLP.

Personnel:

Matt Kreiner, General Manager.

Jon Bengtson, Programming & Operations Manager.

Becky Butcher, General Sales Manager.

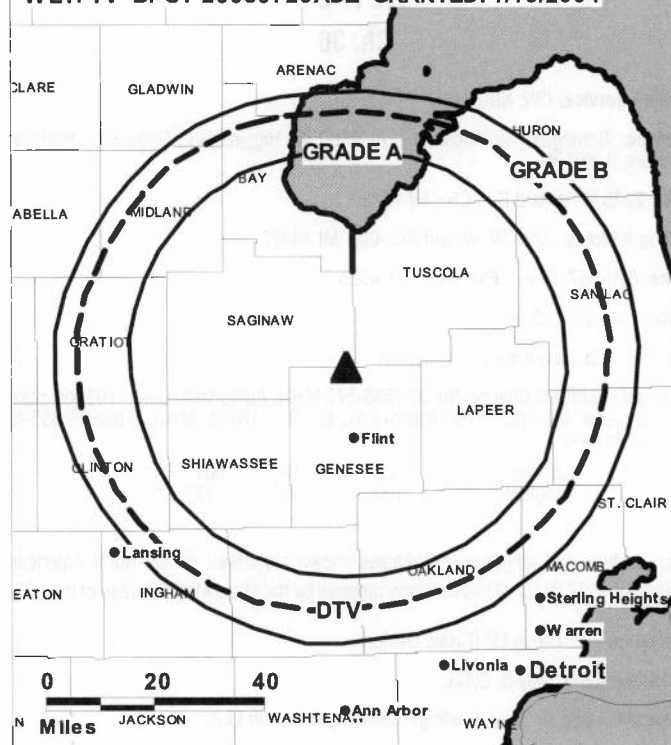
Don Shafer, News Director.

Dave Munsell, Assistant Chief Engineer.

Nicole Conolly, Business Manager.

Jeff Reinarz, Promotion Director & Creative Services Manager.

WEYI-TV BPCT-20030729ADZ GRANTED: 1/15/2004



© 2008 Warren Communications News

Sue Thompson, Traffic Manager.

Stephanie LeChance, Assistant to General Manager.

City of License: Saginaw. **Station DMA:** Flint-Saginaw-Bay City, MI. **Rank:** 66.

Circulation © 2007 Nielsen. Coverage based on Nielsen study.

GrandTotal	Cable TV Households	Non-cable TV Households	Total TV Households
Estimated Station Totals *	323,030	253,820	576,850
Average Weekly Circulation (2007)	186,250	116,545	302,795
Average Daily Circulation (2007)			127,547
Station DMA Total	Cable TV Households	Non-cable TV Households	Total TV Households
Estimated Station Totals *	281,320	193,110	474,430
Average Weekly Circulation (2007)	175,563	107,313	282,876
Average Daily Circulation (2007)			120,467
Other DMA Total	Cable TV Households	Non-cable TV Households	Total TV Households
Estimated Station Totals *	41,710	60,710	102,420
Average Weekly Circulation (2007)	10,687	9,232	19,919
Average Daily Circulation (2007)			7,080

*Estimated station totals are sums of the Nielsen TV and Cable TV household estimates for each county in which the station registers viewing of more than 5% as per the Nielsen Survey Methods.

WGTQ

Ch. 8

(Satellite of WGTU, Traverse City)

Network Service: ABC.

Licensee: MTC License LLC, 900 Laskin Rd, Virginia Beach, VA 23451.

Studio: 201 E. Front St., Traverse City, MI 49684.

Mailing Address: 201 E. Front St., Traverse City, MI 49684.

Phone: 231-946-2900; 800-530-9488. Fax: 231-946-1600.

E-mail: lorip@wgtu.com

Web Site: http://www.wgtu.com

Technical Facilities: Channel No. 8 (180-186 MHz). Authorized power: 316-kw visual, 63.2-kw aural. Antenna: 978-ft above av. terrain, 864-ft. above ground, 1654-ft. above sea level.

Latitude	46°	03'	09"
Longitude	84°	06'	28"

Transmitter: 0.9-mi. W of Goetzville, Chippewa County.

Note: Latitude and longitude coordinates shown are based on the North American Datum of 1927 (NAD 27) as currently required by the Mass Media Bureau of the FCC.

Satellite Earth Station: Transmitter Larcen; Scientific-Atlanta, 7-meter C-band; Scientific-Atlanta receivers.

Ownership: Max Media LLC (Group Owner).

Began Operation: October 29, 1976. Sale to Tucker broadcasting of Traverse City Inc. (Benjamin W. Tucker) pending. Sale to present owner by Scanlan Communications Inc. approved by FCC August 13, 2003.

Represented (sales): Continental Television Sales.

Represented (sales): Katz American Television.

Represented (legal): Williams Muller.

Personnel:

Jeff Cash, President, General Manager & Program Director.

Chris Webb, General Sales Manager.

Jay Zaccharias, Chief Engineer.

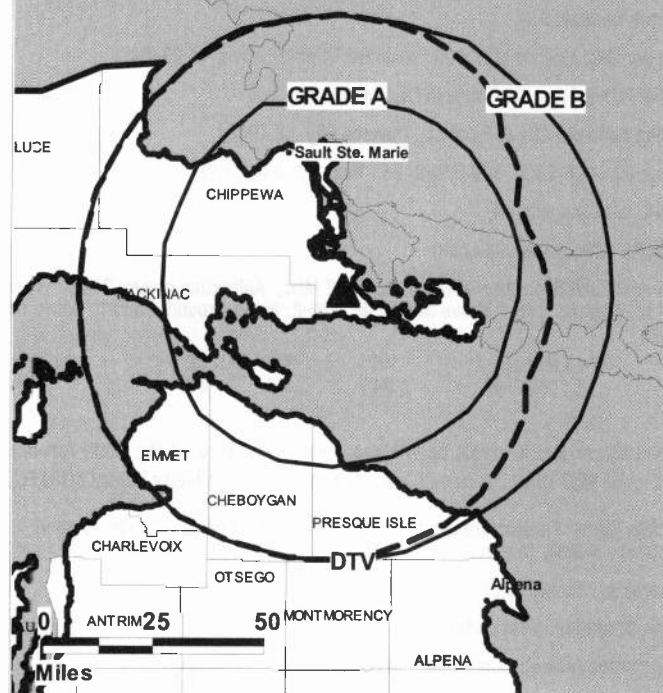
Lori Puckett, Promotion & Production Director.

Lynne Bennett, Traffic Manager.

City of License: Sault Ste. Marie. Station DMA: Traverse City-Cadillac, MI.

Rank: 116.

WGTQ BPCT-4685 GRANTED: 12/2/1975



© 2008 Warren Communications News

Circulation © 2007 Nielsen. Coverage based on Nielsen study.

GrandTotal	Cable TV Households	Non-cable TV Households	Total TV Households
Estimated Station Totals *	20,870	42,050	62,920
Average Weekly Circulation (2007)	6,259	8,343	14,602
Average Daily Circulation (2007)			6,650

Station DMA Total	Cable TV Households	Non-cable TV Households	Total TV Households
Estimated Station Totals *	20,870	38,390	59,260
Average Weekly Circulation (2007)	6,259	8,145	14,404
Average Daily Circulation (2007)			6,624

Other DMA Total	Cable TV Households	Non-cable TV Households	Total TV Households
Estimated Station Totals *	0	3,660	3,660
Average Weekly Circulation (2007)	0	198	198
Average Daily Circulation (2007)			26

*Estimated station totals are sums of the Nielsen TV and Cable TV household estimates for each county in which the station registers viewing of more than 5% as per the Nielsen Survey Methods.

WGTQ-DT
Ch. 56

Network Service: ABC.

Grantee: MTC License LLC, 900 Laskin Rd, Virginia Beach, VA 23451.

Studio: 201 E. Front St., Traverse City, MI 49684.

Mailing Address: 201 E. Front St., Traverse City, MI 49684.

Phone: 231-946-2900; 800-530-9488. **Fax:** 231-946-1600.

E-mail: lorip@wgtu.com

Web Site: <http://www.wgtu.com>

Technical Facilities: Channel No. 9 (186-192 MHz). Authorized power: 24-kw visual, aural. Antenna: 945-ft above av. terrain, 820-ft. above ground, 1585-ft. above sea level.

Latitude	46°	03'	08"
Longitude	84°	06'	38"

Note: Latitude and longitude coordinates shown are based on the North American Datum of 1927 (NAD 27) as currently required by the Mass Media Bureau of the FCC.

Satellite Earth Station: Transmitter Larcen; Scientific-Atlanta, 7-meter C-band; Scientific-Atlanta receivers.

Ownership: Max Media LLC (Group Owner).

Began Operation: May 1, 2002.

Represented (sales): Continental Television Sales.

Represented (legal): Williams Mullen.

Represented (engineering): du Treil, Lundin & Rackley Inc.

Personnel:

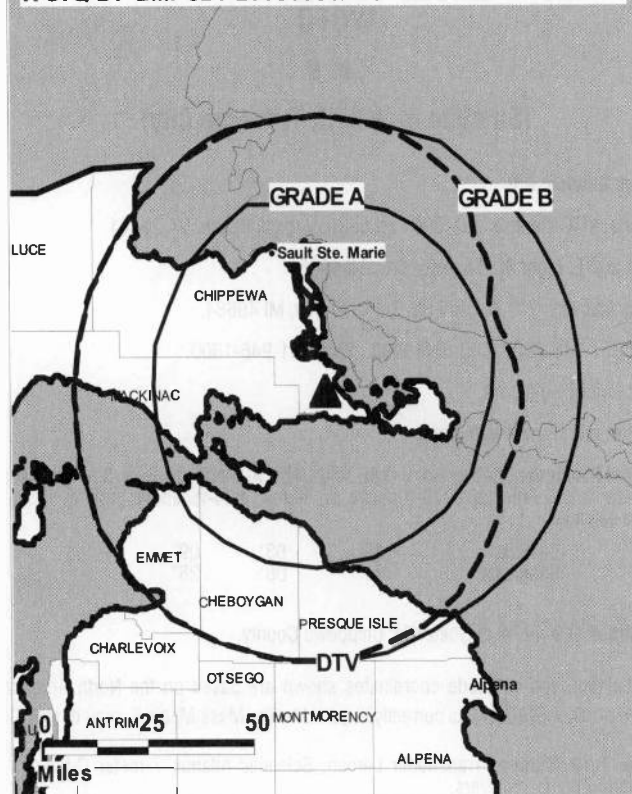
Jeff Cash, President, General Manager & Program Director.

Chris Webb, General Sales Manager.

Jay Zaccharias, Chief Engineer.

Lori Puckett, Promotion & Production Director.

WGTQ-DT BMPCDT-20031031ADJ GRANTED: 11/25/2003



© 2008 Warren Communications News

Lynne Bennett, Traffic Manager.

City of License: Sault Ste. Marie. **Station DMA:** Traverse City-Cadillac, MI.

Rank: 116.

Nielsen Data: Not available.

WWUP-DT

Ch. 49

Network Service: CBS.

Grantee: Heritage Broadcasting Co. of Michigan, PO Box 627, Cadillac, MI 49601.

Studios: 22320 130th Ave., Tustin, MI 49688; 2640 Aero Park Dr., Traverse City, MI 49684-0627.

Mailing Address: PO Box 627, Cadillac, MI 49601.

Phone: 231-775-3478; 800-782-7910. **Fax:** 231-775-3671.

E-mail: info@9and10news.com

Web Site: http://www.9and10news.com

Technical Facilities: Channel No. 49 (680-686 MHz). Authorized power: 950.4-kw max. visual, aural. Antenna: 1214-ft above av. terrain, 1090-ft. above ground, 1844-ft. above sea level.

Latitude	46°	03'	36"
Longitude	84°	05'	57"

Note: Latitude and longitude coordinates shown are based on the North American Datum of 1927 (NAD 27) as currently required by the Mass Media Bureau of the FCC.

Ownership: Heritage Broadcasting Group (Group Owner).

Began Operation: November 1, 2001. High Definition.

Personnel:

Mario Iacobelli, General Manager.

William Kring, Station & Business Manager.

Mark Featherston, General Sales Manager.

Shann Vander Leek, Local Sales Manager.

John DeMarsh, National Sales Manager.

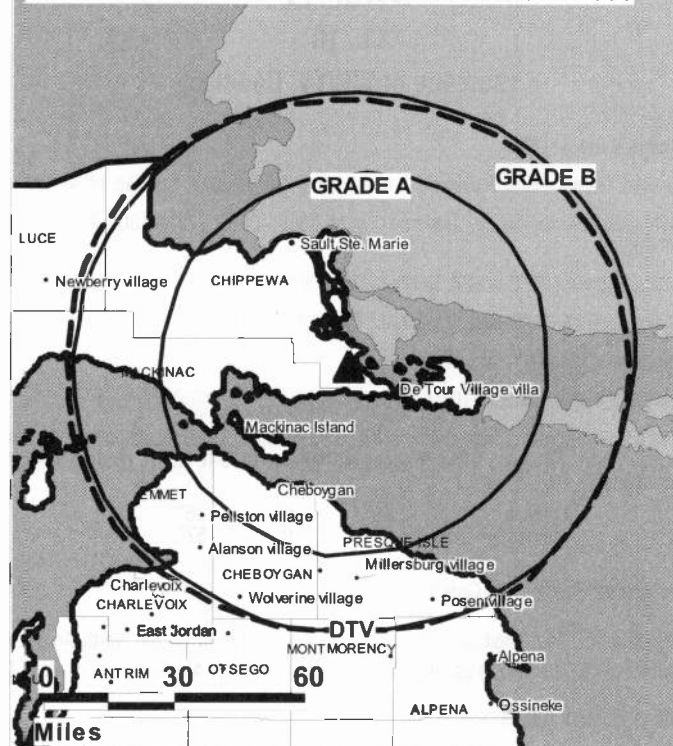
Kevin Dunaway, News Director.

Lowell Shore, Chief Engineer.

Sherri Magiera, Program Director.

Tessia Klix, Promotion & Marketing Director.

WWUP-DT BPCDT-19991021ACO GRANTED: 3/9/2001



© 2008 Warren Communications News

Matt Lamphere, Production Manager.

Kelly Bachi, Research Associate.

Pam Holmes, Traffic Manager.

City of License: Sault Ste. Marie. **Station DMA:** Traverse City-Cadillac, MI.

Rank: 116.

Nielsen Data: Not available.

WWUP-TV
Ch. 10
(Satellite of WWTN, Cadillac)

Network Service: CBS.

Licensee: Heritage Broadcasting Co. of Michigan, PO Box 627, Cadillac, MI 49601.

Studios: 2640 Aero Park Dr., Traverse City, MI 49684-0627; 22320 130th Ave., Tustin, MI 49688.

Mailing Address: PO Box 627, Cadillac, MI 49601.

Phone: 231-775-3478; 800-782-7910. **Fax:** 231-775-3671.

E-mail: info@9and10news.com

Web Site: http://www.9and10news.com

Technical Facilities: Channel No. 10 (192-198 MHz). Authorized power: 316-kw visual, aural. Antenna: 1214-ft above av. terrain, 1093-ft. above ground, 1844-ft. above sea level.

Latitude	46°	03'	36"
Longitude	84°	05'	57"

Transmitter: Traynor Rd., Goetzville.

Note: Latitude and longitude coordinates shown are based on the North American Datum of 1927 (NAD 27) as currently required by the Mass Media Bureau of the FCC.

Multichannel TV Sound: Stereo only.

Satellite Earth Station: Transmitter Harris; Vertex, 4.6-meter Ku-band.

Ownership: Heritage Broadcasting Group (Group Owner).

Began Operation: June 15, 1962.

Represented (sales): Blair Television.

Represented (legal): Womble, Carlyle, Sandridge & Rice PLLC.

Personnel:

Mario Iacobelli, General Manager.

William Kring, Station & Business Manager.

Mark Featherston, General Sales Manager.

Shann Vander Leek, Local Sales Manager.

John DeMarsh, National Sales Manager.

Kevin Dunaway, News Director.

Lowell Shore, Chief Engineer.

Sherri Magiera, Program Director.

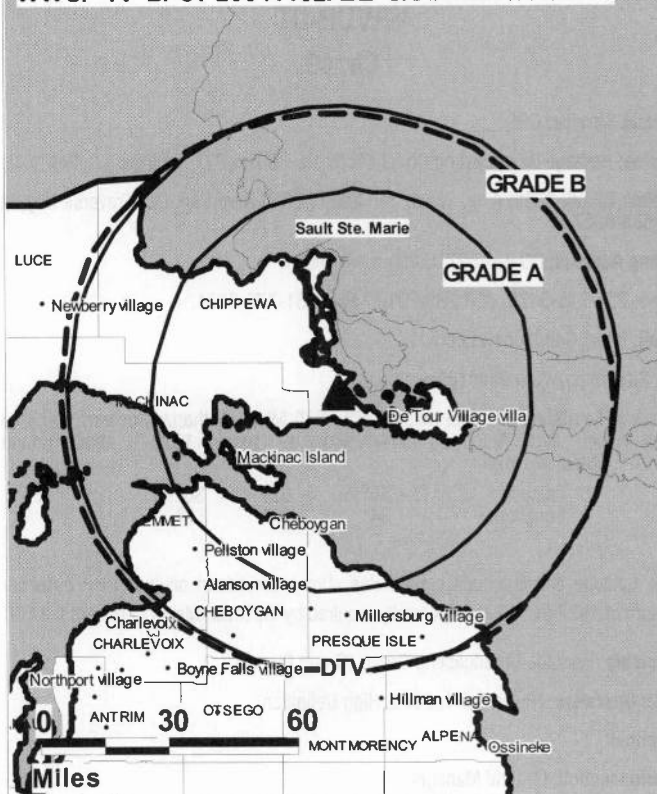
Tessia Klix, Promotion & Marketing Director.

Matt Lamphere, Production Manager.

Kelly Bachi, Research Associate.

Pam Holmes, Traffic Manager.

WWUP-TV BPCT-20041102ADZ GRANTED: 6/13/2005



© 2008 Warren Communications News

City of License: Sault Ste. Marie. **Station OMA:** Traverse City-Cadillac, MI.

Rank: 116.

Circulation © 2007 Nielsen. Coverage based on Nielsen study.

GrandTotal	Cable TV Households	Non-cable TV Households	Total TV Households
Estimated Station Totals *	20,870	42,050	62,920
Average Weekly Circulation (2007)	11,931	12,073	24,004
Average Daily Circulation (2007)			14,282
Station DMA Total	Cable TV Households	Non-cable TV Households	Total TV Households
Estimated Station Totals *	20,870	38,390	59,260
Average Weekly Circulation (2007)	11,931	11,539	23,470
Average Daily Circulation (2007)			14,180
Other DMA Total	Cable TV Households	Non-cable TV Households	Total TV Households
Estimated Station Totals *	0	3,660	3,660
Average Weekly Circulation (2007)	0	534	534
Average Daily Circulation (2007)			102

*Estimated station totals are sums of the Nielsen TV and Cable TV household estimates for each county in which the station registers viewing of more than 5% as per the Nielsen Survey Methods.

WGTU

Ch. 29

(Operates satellite WGTQ, Sault Ste. Marie)

Network Service: ABC.

Licensee: MTC License LLC, 900 Laskin Rd, Virginia Beach, VA 23451.

Studio: 201 E. Front St., Traverse City, MI 49684.

Mailing Address: 201 E. Front St., Traverse City, MI 49684.

Phone: 231-946-2900. **Fax:** 231-946-1600.

E-mail: lorip@wgtu.com

Web Site: <http://www.wgtu.com/>

Technical Facilities: Channel No. 29 (560-566 MHz). Authorized power: 1303-kw max. visual, aural. Antenna: 1289-ft above av. terrain, 1216-ft. above ground, 2443-ft. above sea level.

Latitude	44°	44'	53"
Longitude	85°	04'	08"

Note: Latitude and longitude coordinates shown are based on the North American Datum of 1927 (NAD 27) as currently required by the Mass Media Bureau of the FCC.

Satellite Earth Stations: Transmitter Comark; Andrew, 4.5-meter C-band; Scientific-Atlanta, 4.6-meter C-band; Scientific-Atlanta, Avantek receivers.

Ownership: Max Media LLC (Group Owner).

Began Operation: August 23, 1971. Sale to Tucker Broadcasting of Traverse City Inc. (Benjamin W. Tucker) pends. Sale to present owner by Scanlan Communications Inc. approved by FCC August 13, 2003. Sale to Scanlan Communications Inc. by Thomas Scanlan approved by FCC November 8, 1993. Sale to Thomas Scanlan by Michigan Center Broadcasting approved by FCC September 11, 1989. Sale to Center Group Broadcasting by Michigan TV Network Inc. approved by FCC 1982.

Represented (sales): Continental Television Sales.

Represented (legal): Williams Mullen.

Personnel:

Jeff Cash, President, General Manager & Program Director.

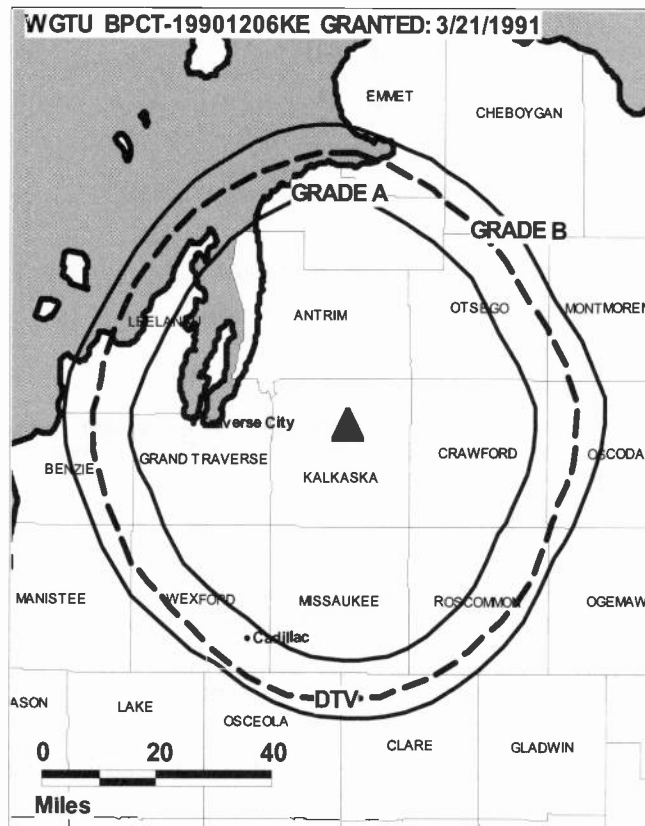
Betsy Bard, General Sales Manager.

Ronald Stark, Chief Engineer.

Lori Puckett, Production & Promotion Manager.

Lynne Bennett, Traffic Manager.

City of License: Traverse City. **Station DMA:** Traverse City-Cadillac, MI. **Rank:** 116.



© 2008 Warren Communications News

Circulation © 2007 Nielsen. Coverage based on Nielsen study.

GrandTotal	Cable TV Households	Non-cable TV Households	Total TV Households
Estimated Station Totals *	95,220	121,010	216,230
Average Weekly Circulation (2007)	49,301	37,693	86,994
Average Daily Circulation (2007)			32,845
Station DMA Total	Cable TV Households	Non-cable TV Households	Total TV Households
Estimated Station Totals *	92,470	121,010	213,480
Average Weekly Circulation (2007)	48,916	37,693	86,609
Average Daily Circulation (2007)			32,735
Other DMA Total	Cable TV Households	Non-cable TV Households	Total TV Households
Estimated Station Totals *	2,750	0	2,750
Average Weekly Circulation (2007)	385	0	385
Average Daily Circulation (2007)			110

*Estimated station totals are sums of the Nielsen TV and Cable TV household estimates for each county in which the station registers viewing of more than 5% as per the Nielsen Survey Methods.

WGTU-DT

Ch. 31

Network Service: CW, ABC.

Grantee: MTC License LLC, 900 Laskin Rd, Virginia Beach, VA 23451.

Studio: 201 E. Front St., Traverse City, MI 49684.

Mailing Address: 201 E. Front St., Traverse City, MI 49684.

Phone: 231-946-2900; 800-530-9488. **Fax:** 231-946-1600.

E-mail: lorip@wgtu.com

Web Site: http://www.wgtu.com/

Technical Facilities: Channel No. 31 (572-578 MHz). Authorized power: 64.8-kw max. visual, aural. Antenna: 1289-ft above av. terrain, 1216-ft. above ground, 2443-ft. above sea level.

Latitude	44°	44'	53"
Longitude	85°	04'	08"

Note: Latitude and longitude coordinates shown are based on the North American Datum of 1927 (NAD 27) as currently required by the Mass Media Bureau of the FCC.

Satellite Earth Stations: Transmitter Comark; Andrew, 4.5-meter C-band; Scientific-Atlanta, 4.6-meter C-band; Scientific-Atlanta, Avantek receivers.

Ownership: Max Media LLC (Group Owner).

Began Operation: May 1, 2002. Station operating under Special Temporary Authority at 3.2-kw max. visual.

Represented (sales): Continental Television Sales.

Represented (legal): Williams Mullen.

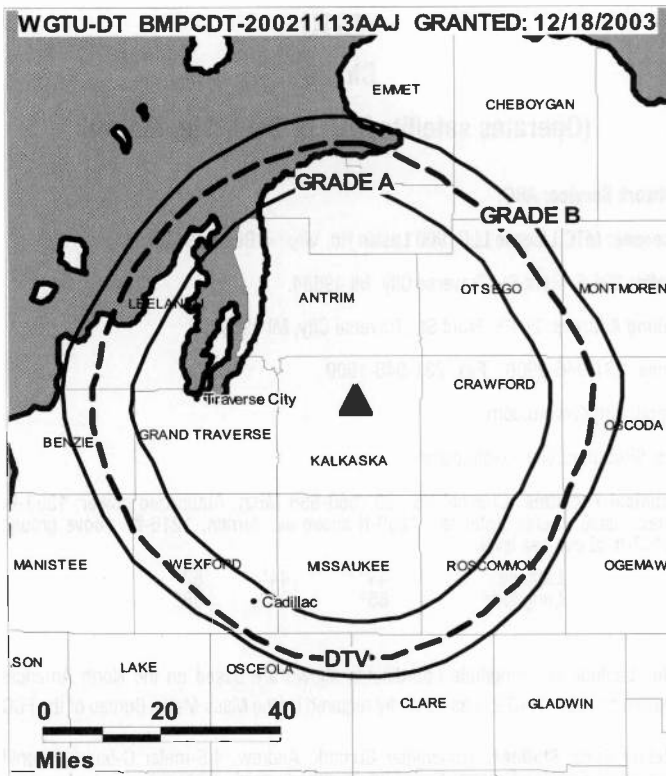
Represented (engineering): du Treil, Lundin & Rackley Inc.

Personnel:

Jeff Cash, President, General Manager & Program Director.

Betsy Bard, General Sales Manager.

Ronald Stark, Chief Engineer.



© 2008 Warren Communications News

Lori Puckett, Promotion & Production Manager.

Lynne Bennett, Traffic Manager.

City of License: Traverse City. **Station DMA:** Traverse City-Cadillac, MI. **Rank:** 116.

Nielsen Data: Not available.

WPBN-DT

Ch. 50

Network Service: NBC.

Licensee: Barrington Traverse City License LLC, 2500 W. Higgins Rd., Suite 880, Hoffman Estates, IL 60195.

Studio: 8518 M 72 W, Traverse City, MI 49685.

Mailing Address: 8518 M 72 W, Traverse City, MI 49685.

Phone: 231-947-7770. **Fax:** 231-947-1229.

E-mail: jbrinks@tv7-4.com

Web Site: <http://www.tv7-4.com>

Technical Facilities: Channel No. 50 (686-692 MHz). Authorized power: 78-kw max. visual, aural. Antenna: 755-ft above av. terrain, 440-ft. above ground, 1506-ft. above sea level.

Latitude	44°	46'	36"
Longitude	85°	41'	002"

Note: Latitude and longitude coordinates shown are based on the North American Datum of 1927 (NAD 27) as currently required by the Mass Media Bureau of the FCC.

Ownership: Pilot Group LP (Group Owner).

Began Operation: July 23, 2003.

Represented (legal): Paul, Hastings, Janofsky & Walker LLP.

Represented (sales): Harrington Righter & Parsons Inc. (HRP).

Personnel:

Julie Brinks, Vice President & General Manager.

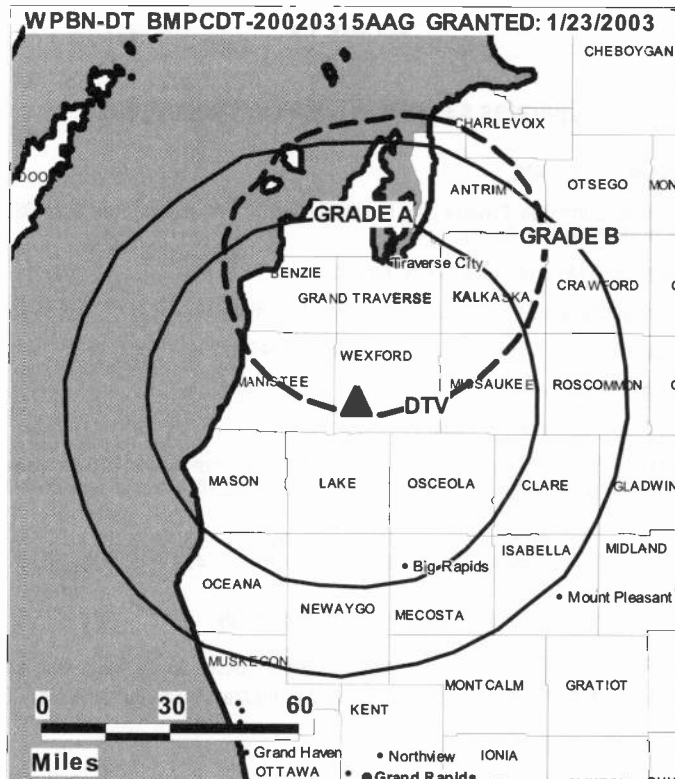
Thom Pritz, General & Local Sales Manager.

Cathy Marsh, National Sales Manager.

Doug DeYoung, News Director.

Wendy Wakefield, Business Manager.

Mary Speck, Program Manager.



© 2008 Warren Communications News

Greg Johnson, Promotion Director.

Terry Madaras, Production Manager.

Barb Morrison, Traffic Manager.

City of License: Traverse City. **Station DMA:** Traverse City-Cadillac, MI. **Rank:** 116.

Nielsen Data: Not available.

WPBN-TV

Ch. 7

(Operates satellite WTOM-TV, Cheboygan)

Network Service: NBC.

Licensee: Barrington Traverse City License LLC, 2500 W. Higgins Rd., Suite 880, Hoffman Estates, IL 60195.

Studio: 8518 M 72 W, Traverse City, MI 49685.

Mailing Address: 8518 M 72 W, Traverse City, MI 49685.

Phone: 231-947-7770; 800-968-7770. **Fax:** 231-947-1229.

E-mail: jbrinks@tv7-4.com

Web Site: http://www.tv7-4.com

Technical Facilities: Channel No. 7 (174-180 MHz). Authorized power: 316-kw visual, 31.6-kw aural. Antenna: 1350-ft above av. terrain, 1125-ft. above ground, 2549-ft. above sea level.

Latitude 44° 16' 33"
Longitude 85° 42' 49"

Transmitter: 2-mi. S of Harrietta, 33-mi. S of Traverse City.

Note: Latitude and longitude coordinates shown are based on the North American Datum of 1927 (NAD 27) as currently required by the Mass Media Bureau of the FCC.

Multichannel TV Sound: Stereo only.

Satellite Earth Stations: Harris, 3-meter Ku-band; ADM, 4-meter C-band; Vertex, 4.6-meter Ku-band; Harris, 6.1-meter Ku-band; Standard Communications, M/A-Com, Harris, DX Antenna receivers.

SNG Mobile Dish: Radiation Systems, 2.4-meter Ku-band.

News Services: Associated Press, SNS, NBC News Channel, CNN Newsource.

Ownership: Pilot Group LP (Group Owner).

Began Operation: September 13, 1954. Sale to present owner by Raycom Media Inc. approved by FCC June 13, 2006. Sale to Raycom Media Inc. by Federal Broadcasting approved by FCC September 24, 1996. Sale to Federal Broadcasting by Beam Communications approved by FCC August 2, 1990. Sale to Beam Communications by U.S. Tobacco Co. approved by FCC September 18, 1985. Sale to U.S. Tobacco Co. by Les Biederman, et al., approved by FCC September 12, 1979.

Represented (legal): Paul, Hastings, Janofsky & Walker LLP.

Represented (sales): Harrington Righter & Parsons Inc. (HRP).

Represented (engineering): Lohnes & Culver.

Personnel:

Julie Brinks, Vice President & General Manager.

Thom Pritz, General & Local Sales Manager.

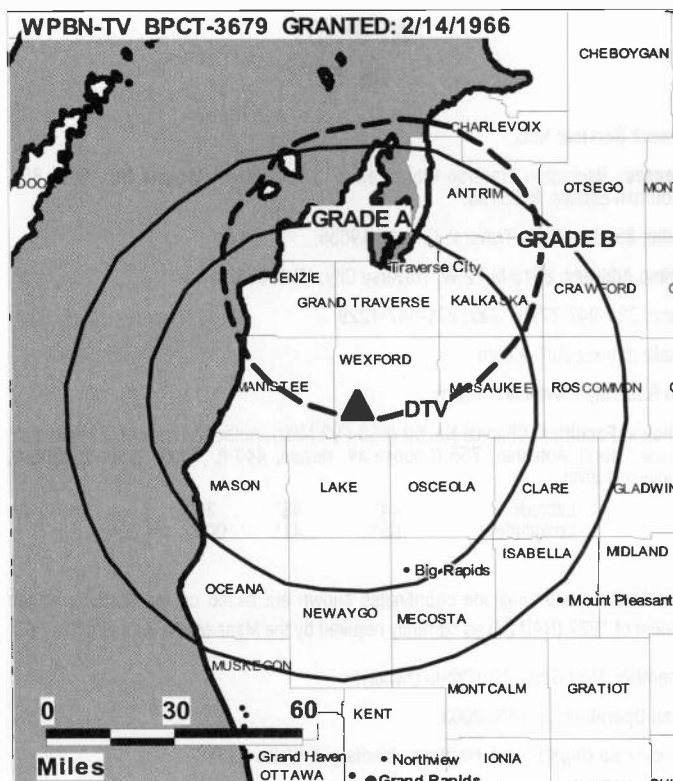
Cathy Marsh, National Sales Manager.

Doug DeYoung, News Director.

Wendy Wakefield, Business Manager.

Mary Speck, Program Manager.

Greg Johnson, Promotion Director.



© 2008 Warren Communications News

Terry Madaras, Production Manager.

Barb Morrison, Traffic Manager.

City of License: Traverse City. **Station DMA:** Traverse City-Cadillac, MI. **Rank:** 116.

Circulation © 2007 Nielsen. Coverage based on Nielsen study.

GrandTotal	Cable TV Households	Non-cable TV Households	Total TV Households
Estimated Station Totals *	120,040	146,720	266,760
Average Weekly Circulation (2007)	75,648	69,234	144,882
Average Daily Circulation (2007)			77,441
Station DMA Total	Cable TV Households	Non-cable TV Households	Total TV Households
Estimated Station Totals *	99,190	121,010	220,200
Average Weekly Circulation (2007)	72,048	66,194	138,242
Average Daily Circulation (2007)			74,881
Other DMA Total	Cable TV Households	Non-cable TV Households	Total TV Households
Estimated Station Totals *	20,850	25,710	46,560
Average Weekly Circulation (2007)	3,600	3,040	6,640
Average Daily Circulation (2007)			2,560

*Estimated station totals are sums of the Nielsen TV and Cable TV household estimates for each county in which the station registers viewing of more than 5% as per the Nielsen Survey Methods.

WFUP
Ch. 45
(Satellite of WFQX-TV, Cadillac)

Network Service: FOX.

Licensee: Rockfleet Broadcasting II LLC, 885 3rd Ave., 34th Floor, New York, NY 10022.

Studio: 7669 S. 45 Rd., Cadillac, MI 49601.

Mailing Address: 7669 S. 45 Rd., Cadillac, MI 49601.

Phone: 231-775-9813; 800-863-9090. **Fax:** 231-775-1898.

E-mail: bpfeiffer@fox.com

Web Site: http://www.fox33.com

Technical Facilities: Channel No. 45 (656-662 MHz). Authorized power: 155-kw visual, aural. Antenna: 1063-ft above av. terrain, 600-ft. above ground, 2136-ft. above sea level.

Latitude	45°	10'	12"
Longitude	84°	45'	04"

Transmitter: 2132 Tower Rd.

Note: Latitude and longitude coordinates shown are based on the North American Datum of 1927 (NAD 27) as currently required by the Mass Media Bureau of the FCC.

Multichannel TV Sound: Stereo only.

Ownership: Rockfleet Broadcasting II Inc. (Group Owner).

Began Operation: September 24, 1992. Sale to Cadillac Telecasting Co. (Alexander Bolea) pending. Sale to present owner by GRK Productions Joint Venture approved by FCC December 3, 1999. Station has notified the FCC that it does not intend to build digital facilities and will cease analog operations after February 17, 2009.

Represented (sales): Millennium Sales & Marketing.

Represented (legal): Wiley Rein.

Personnel:

Bruce Pfeiffer, Vice President & General Manager.

Dean Bushor, Local Sales Manager.

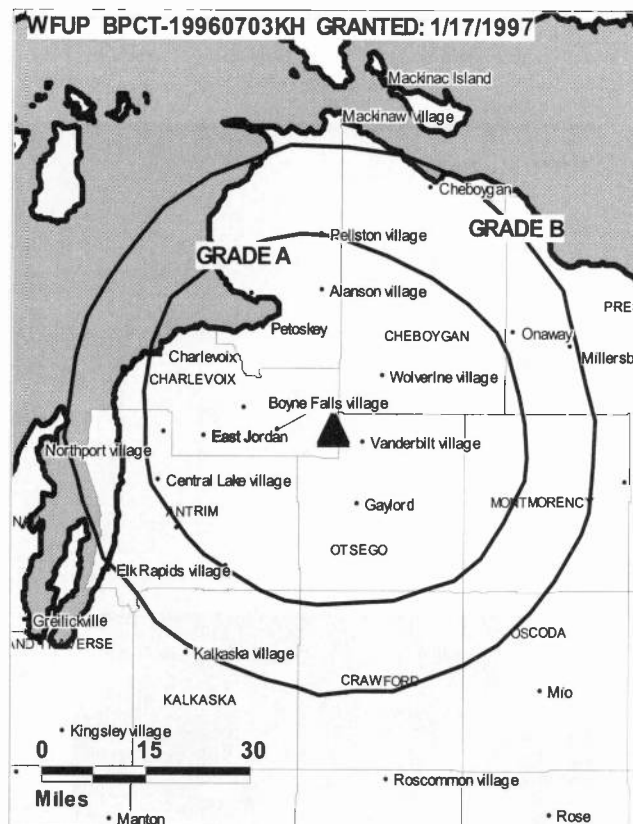
Quentin Parker, News Director.

Greg Buzzell, Chief Engineer.

Susan Trinklein, Business Manager.

Julia Horchner, Program, Promotion & Traffic Manager.

City of License: Vanderbilt. **Station DMA:** Traverse City-Cadillac, MI. **Rank:** 116.



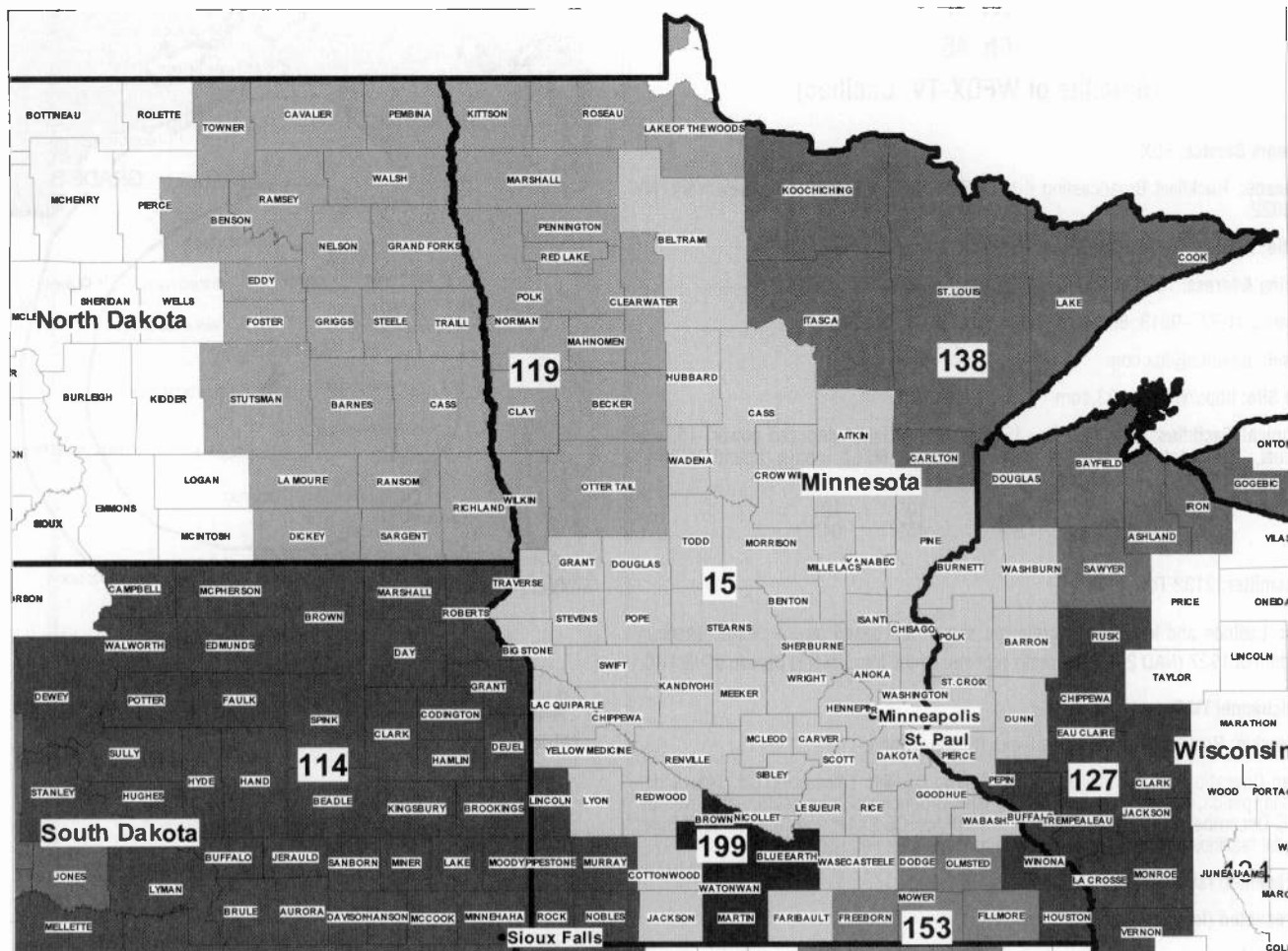
© 2008 Warren Communications News

Circulation © 2007 Nielsen. Coverage based on Nielsen study.

GrandTotal	Cable TV Households	Non-cable TV Households	Total TV Households
Estimated Station Totals *	13,170	35,800	48,970
Average Weekly Circulation (2007)	3,855	3,351	7,206
Average Daily Circulation (2007)			2,054

Station DMA Total	Cable TV Households	Non-cable TV Households	Total TV Households
Estimated Station Totals *	13,170	35,800	48,970
Average Weekly Circulation (2007)	3,855	3,351	7,206
Average Daily Circulation (2007)			2,054

*Estimated station totals are sums of the Nielsen TV and Cable TV household estimates for each county in which the station registers viewing of more than 5% as per the Nielsen Survey Methods.



© 2008 Warren Communications News

MARKET	NIELSEN DMA TV HOUSEHOLDS	RANK	MARKET AREA COMMERCIAL STATIONS
Minneapolis-St. Paul, MN	1,706,740	15	KARE (11); KARE-DT (35); KCCO-DT (24); KCCO-TV (7); KCCW-DT (20); KCCW-TV (12); KFTC (26); KMSP-DT (26); KMSP-TV (9); KPXM (41); KPXM-DT (40); KRWF (43); KRWF-DT (27); KSAX (42); KSAX-DT (36); KSTC-DT (44); KSTC-TV (45); KSTP-DT (50); KSTP-TV (5); WCCO-DT (32); WCCO-TV (4); WFTC (29); WFTC-DT (21); WUCW (23); WUCW-DT (22)
Sioux Falls (Mitchell), SD	251,000	114	KABY-DT (28); KABY-TV (9); KDLO-DT (2); KDLO-TV (3); KDLT-DT (47); KDLT-TV (46); KDLV-DT (26); KDLV-TV (5); KELO-DT (32); KELO-TV (11); KPLO-DT (14); KPLO-TV (6); KPRY-DT (19); KPRY-TV (4); KSFY-DT (29); KSFY-TV (13); KTTM (12); KTTM-DT (22); KTTW (17); KTTW-DT (7); KWSD (36); KWSD-DT (51)
Fargo-Valley City, ND	237,140	119	KBRR (10); KCPM (27); KJRR (7); KNRR (12); KNRR-DT (15); KVLV-DT (44); KVLV-TV (11); KVRD (15); KVRD-DT (19); KXJB-DT (38); KXJB-TV (4); WDAY-DT (21); WDAY-TV (6); WDAZ-DT (59); WDAZ-TV (8)
La Crosse-Eau Claire, WI	212,210	127	WEAU-DT (39); WEAU-TV (13); WEUX (48); WEUX-DT (49); WKBT (8); WKBT-DT (41); WLAX (25); WLAX-DT (17); WQOW-DT (15); WQOW-TV (18); WXOW-DT (14); WXOW-TV (19)
Duluth, MN-Superior, WI	172,350	138	KBJR-DT (19); KBJR-TV (6); KDLH (3); KDLH-DT (33); KQDS-DT (17); KQDS-TV (21); KRIL (11); WDIO-DT (43); WDIO-TV (10); WIRT (13); WIRT-DT (36)
Rochester, MN-Mason City, IA-Austin, MN	143,290	153	KAAL (6); KAAL-DT (33); KIMT (3); KIMT-DT (42); KTTC (10); KTTC-DT (36); KXLT-DT (46); KXLT-TV (47)
Mankato, MN	51,290	199	KEYC-DT (38); KEYC-TV (12)

Minnesota **Digital** Station Totals as of October 1, 2007

	VHF	UHF	TOTAL
Commercial Television	0	20	20
Educational Television	0	9	9
	0	29	29

Minnesota Analog Station Totals as of October 1, 2007

	VHF	UHF	TOTAL
Commercial Television	14	9	23
Educational Television	4	4	8
	18	13	31

KCCO-DT

Ch. 24

Network Service: CBS.

Grantee: CBS Broadcasting Inc., 600 New Hampshire Ave. NW, Suite 1200, Washington, DC 20037.

Studio: 525 Broadway, Alexandria, MN 56308.

Mailing Address: PO Box 294, Alexandria, MN 56308.

Phone: 612-339-4444. **Fax:** 320-763-4991.

E-mail: vrowland@wcco.com

Web Site: <http://www.wcco.com>

Technical Facilities: Channel No. 24 (530-536 MHz). Authorized power: 674.9-kw max. visual, aural. Antenna: 1001-ft above av. terrain, 954-ft. above ground, 2346-ft. above sea level.

Latitude	45°	41'	10"
Longitude	95°	08'	03"

Note: Latitude and longitude coordinates shown are based on the North American Datum of 1927 (NAD 27) as currently required by the Mass Media Bureau of the FCC.

Ownership: CBS Corp. (Group Owner).

Began Operation: Station operating under Special Temporary Authority at 30.4-kw max. visual; no on-air date

Personnel:

Ed Piette, Vice President & General Manager.

Gary Kroger, Engineering & Operations Director.

Trey Fabacher, Station Manager.

Tom Bourassa, General Sales Manager.

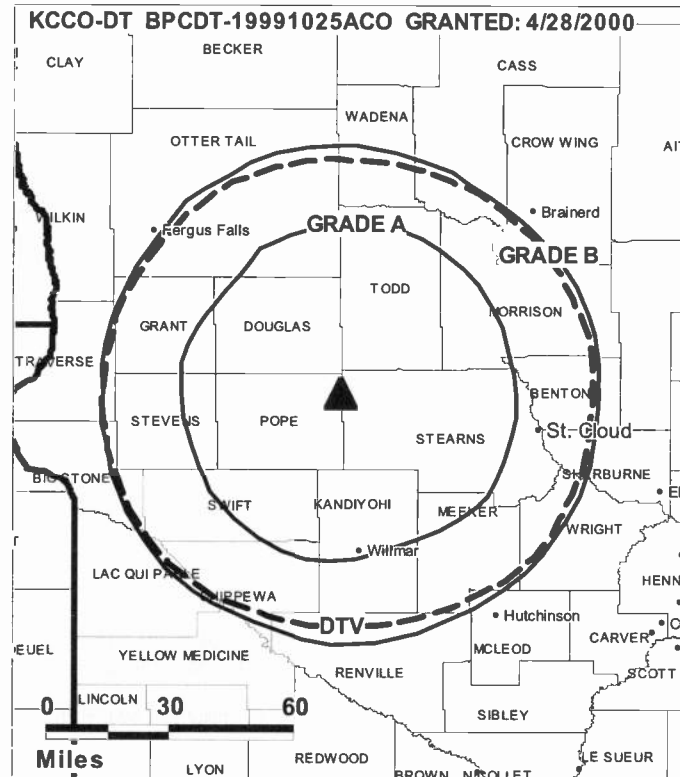
Mary Jo Mathewson, National Sales Manager.

Jeff Kiernan, News Director.

Ann Ouellette, Controller.

Jeanine Socha, Program & Research Director.

Melissa Martin, Program Coordinator.



© 2008 Warren Communications News

Wendy McMahon, Promotion Director.

Ann Heuer, Traffic Manager.

Casey Kespohl, Creative Services Director.

City of License: Alexandria. **Station DMA:** Minneapolis-St. Paul, MN. **Rank:** 15.

Nielsen Data: Not available.

KCCO-TV
Ch. 7
(Satellite of WCCO-TV, Minneapolis)

Network Service: CBS.

Licensee: CBS Broadcasting Inc., 2000 K St. NW, Suite 725, Washington, DC 20006.

Studio: 525 Broadway, Alexandria, MN 56308.

Mailing Address: PO Box 294, Alexandria, MN 56308.

Phone: 612-339-4444. **Fax:** 320-763-4991.

E-mail: vrowland@wcco.com

Web Site: http://www.wcco.com

Technical Facilities: Channel No. 7 (174-180 MHz). Authorized power: 316-kw visual, 63.2-kw aural. Antenna: 1165-ft above av. terrain, 1119-ft. above ground, 2510-ft. above sea level.

Latitude 45° 41' 10"
 Longitude 95° 08' 03"

Transmitter: 2.5-mi. SE of Westport.

Note: Latitude and longitude coordinates shown are based on the North American Datum of 1927 (NAD 27) as currently required by the Mass Media Bureau of the FCC.

Satellite Earth Stations: Transmitter RCA; Vertex, 4.7-meter Ku-band; Harris, 6-meter; M/A-Com, Harris receivers.

News Service: AP.

Ownership: CBS Corp. (Group Owner).

Began Operation: October 8, 1958.

Personnel:

Ed Piette, Vice President & General Manager.

Gary Kroger, Engineering & Operations Director.

Trey Fabacher, Station Manager.

Tom Bourassa, General Sales Manager.

Mary Jo Mathewson, National Sales Manager.

Jeff Kiernan, News Director.

Ann Oeullette, Controller.

Jeanine Socha, Program & Research Director.

Melissa Martin, Program Coordinator.

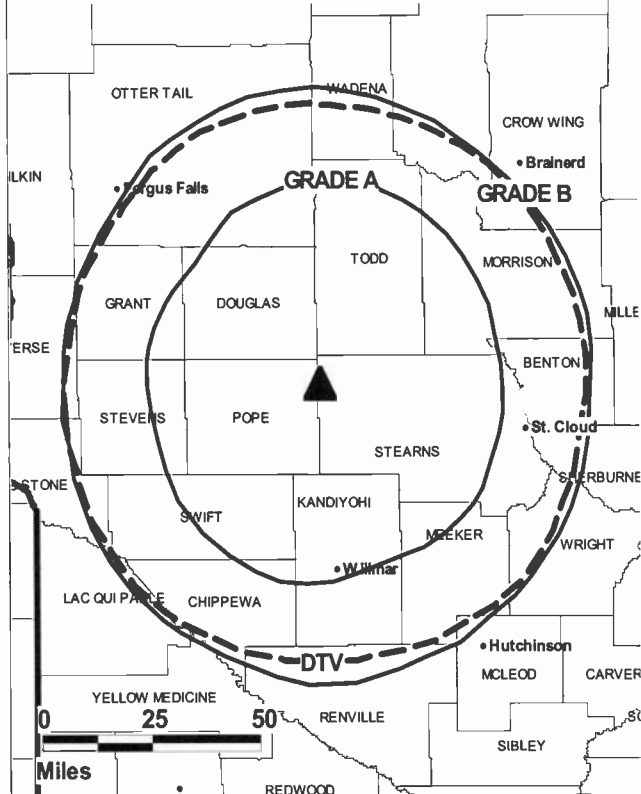
Wendy McMahon, Promotion Director.

Casey Kespohl, Creative Services Director.

Ann Heuer, Traffic Manager.

City of License: Alexandria. **Station DMA:** Minneapolis-St. Paul, MN. **Rank:** 15.

KCCO-TV BPCT-19980528KF GRANTED: 11/1/1999



© 2008 Warren Communications News

Circulation © 2007 Nielsen. Coverage based on Nielsen study.

GrandTotal	Cable TV Households	Non-cable TV Households	Total TV Households
Estimated Station Totals *	34,700	80,610	115,310
Average Weekly Circulation (2007)	12,086	13,244	25,330
Average Daily Circulation (2007)			10,930
Station DMA Total	Cable TV Households	Non-cable TV Households	Total TV Households
Estimated Station Totals *	12,440	68,340	80,780
Average Weekly Circulation (2007)	1,959	12,121	14,080
Average Daily Circulation (2007)			5,445
Other DMA Total	Cable TV Households	Non-cable TV Households	Total TV Households
Estimated Station Totals *	22,260	12,270	34,530
Average Weekly Circulation (2007)	10,127	1,123	11,250
Average Daily Circulation (2007)			5,485

*Estimated station totals are sums of the Nielsen TV and Cable TV household estimates for each county in which the station registers viewing of more than 5% as per the Nielsen Survey Methods.

KSAX

Ch. 42

(Satellite of KSTP-TV, St. Paul)

Network Service: ABC.

Licensee: KSAX-TV Inc., 3415 University Ave. W, St. Paul, MN 55114-2099.

Studio: 415 Fillmore St., Alexandria, MN 56308.

Mailing Address: PO Box 189, Alexandria, MN 56308.

Phone: 320-763-5729; 800-584-9803. **Fax:** 320-763-4627.

E-mail: cstark@ksax.com

Web Site: http://www.ksax.com

Technical Facilities: Channel No. 42 (638-644 MHz). Authorized power: 2770-kw max. visual, 277-kw aural. Antenna: 1176-ft above av. terrain, 1164-ft. above ground, 2523-ft. above sea level.

Latitude	45°	41'	59"
Longitude	95°	10'	36"

Transmitter: E side of Rte. 33, approx. 0.6-mi. S of intersection with Rte. 28, near Westport.

Note: Latitude and longitude coordinates shown are based on the North American Datum of 1927 (NAD 27) as currently required by the Mass Media Bureau of the FCC.

Ownership: Hubbard Broadcasting Inc. (Group Owner).

Began Operation: September 15, 1987.

Represented (sales): Petry Television Inc.

Represented (legal): Holland & Knight LLP.

Represented (engineering): du Treil, Lundin & Rackley Inc.

Personnel:

Ed Smith, Station Manager.

Terri Shatek, Sales Coordinator.

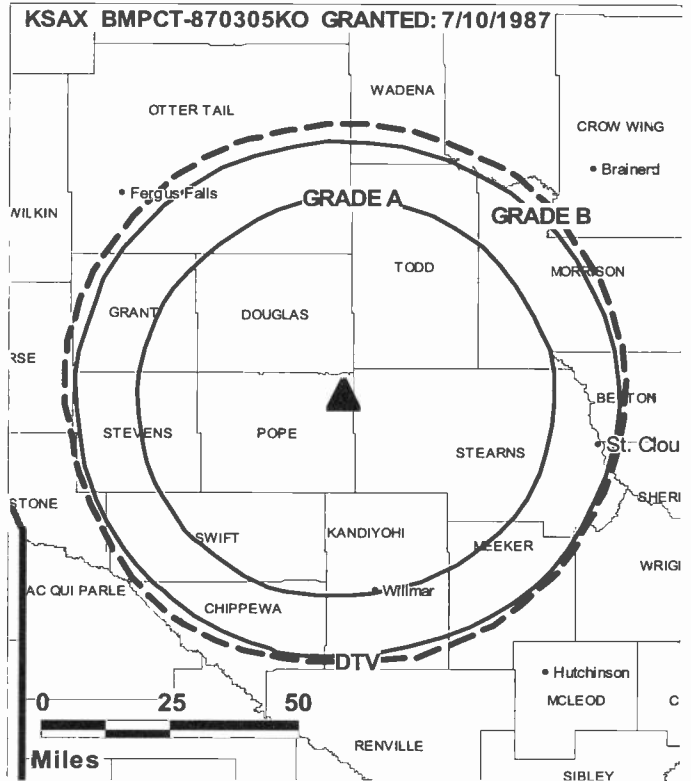
Nathan Leding, News Director.

Larry Eckblad, Chief Engineer.

Corliss Stark, Promotion Director.

Kristi Neller, Traffic Manager.

City of License: Alexandria. **Station DMA:** Minneapolis-St. Paul, MN. **Rank:** 15.



© 2008 Warren Communications News

Circulation © 2007 Nielsen. Coverage based on Nielsen study.

GrandTotal	Cable TV Households	Non-cable TV Households	Total TV Households
Estimated Station Totals *	100,420	77,800	178,220
Average Weekly Circulation (2007)	34,390	12,566	46,956
Average Daily Circulation (2007)			24,338
Station DMA Total	Cable TV Households	Non-cable TV Households	Total TV Households
Estimated Station Totals *	89,010	66,360	155,370
Average Weekly Circulation (2007)	31,355	11,388	42,743
Average Daily Circulation (2007)			22,396
Other DMA Total	Cable TV Households	Non-cable TV Households	Total TV Households
Estimated Station Totals *	11,410	11,440	22,850
Average Weekly Circulation (2007)	3,035	1,178	4,213
Average Daily Circulation (2007)			1,942

*Estimated station totals are sums of the Nielsen TV and Cable TV household estimates for each county in which the station registers viewing of more than 5% as per the Nielsen Survey Methods.

KSAX-DT

Ch. 36

Network Service: ABC.

Grantee: KSAX-TV Inc., 3415 University Ave. W, St. Paul, MN 55114-2099.

Studio: 405 Fillmore St., Alexandria, MN 56308.

Mailing Address: PO Box 189, Alexandria, MN 56308.

Phone: 320-763-5729; 800-584-9803. **Fax:** 320-763-4627.

E-mail: cstark@ksax.com

Web Site: http://www.ksax.com

Technical Facilities: Channel No. 36 (602-608 MHz). Authorized power: 1000-kw max. visual, aural. Antenna: 1115-ft above av. terrain, 1109-ft. above ground, 2466-ft. above sea level.

Latitude	45°	41'	59"
Longitude	95°	10'	35"

Note: Latitude and longitude coordinates shown are based on the North American Datum of 1927 (NAD 27) as currently required by the Mass Media Bureau of the FCC.

Ownership: Hubbard Broadcasting Inc. (Group Owner).

Began Operation: December 1, 2002. Standard Definition. Station operating under Special Temporary Authority at 84-kw max. visual.

Represented (legal): Holland & Knight LLP.

Personnel:

Ed Smith, Station Manger.

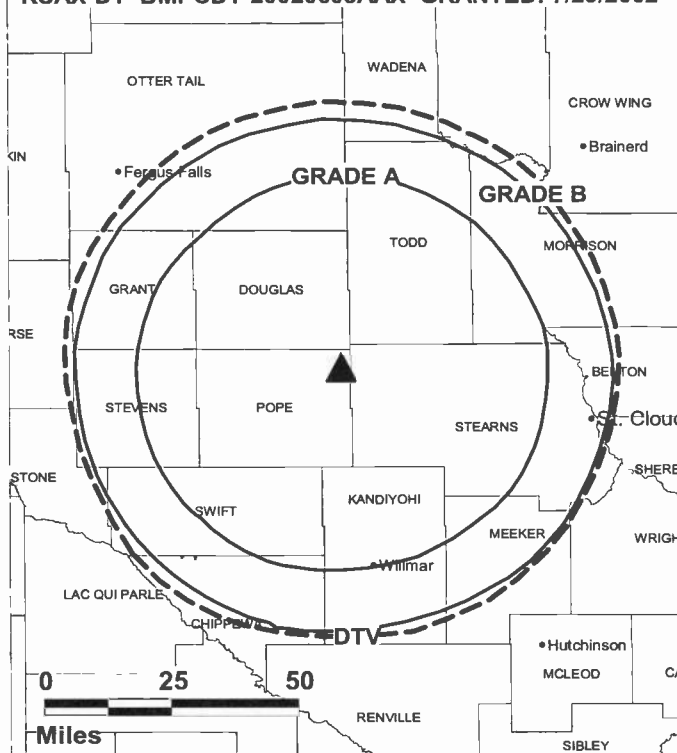
Terry Shatek, Sales Coordinator.

Nathan Leding, News Director.

Larry Eckblad, Chief Engineer.

Corliss Stark, Promotion Director.

KSAX-DT BMPCDT-20020605AAX GRANTED: 7/29/2002



© 2008 Warren Communications News

Kristi Neller, Traffic Manager.

City of License: Alexandria. **Station DMA:** Minneapolis-St. Paul, MN. **Rank:** 15.

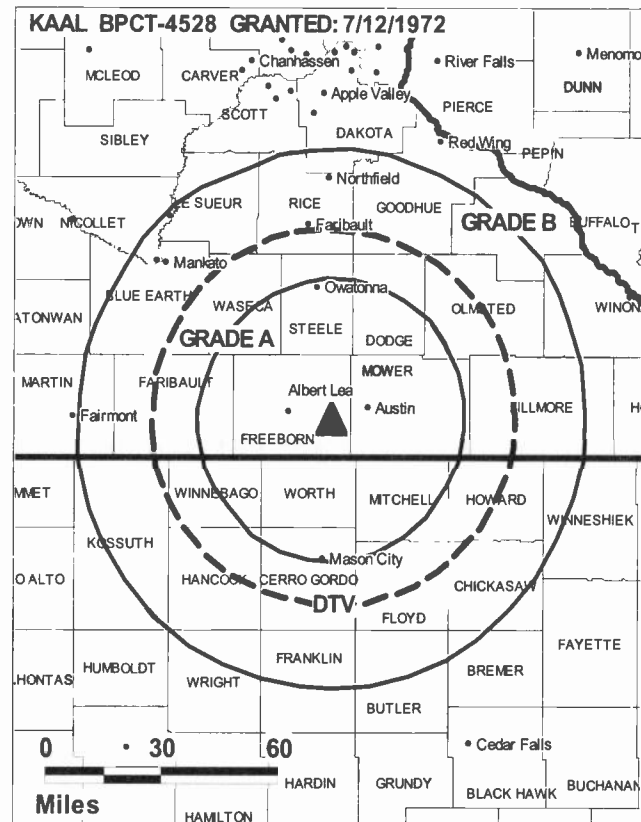
Nielsen Data: Not available.

KAAL
Ch. 6**Network Service:** ABC.**Licensee:** KAAL-TV LLC, 3415 University Ave. W, St. Paul, MN 55114-2099.**Studio:** 1701 10th Place NE, Austin, MN 55912.**Mailing Address:** PO Box 577, Austin, MN 55912.**Phone:** 507-437-6666 (Austin); 507-288-7555 (Rochester). **Fax:** 507-433-9560.**E-mail:** pstgeorge@kaaltv.com**Web Site:** http://www.kaaltv.com**Technical Facilities:** Channel No. 6 (82-88 MHz). Authorized power: 100-kw visual, 10-kw aural. Antenna: 1050-ft above av. terrain, 1026-ft. above ground, 2321-ft. above sea level.

Latitude	43°	37'	42"
Longitude	93°	09'	12"

Transmitter: 4.4-mi. N of Myrtle.**Note:** Latitude and longitude coordinates shown are based on the North American Datum of 1927 (NAD 27) as currently required by the Mass Media Bureau of the FCC.**Multichannel TV Sound:** Stereo only.**Satellite Earth Stations:** Transmitter RCA; RCA, 3-meter Ku-band; Miralite, 3.7-meter C-band; Andrew, 4.5-meter C-band; Andrew, 7.3-meter C-band; Pinzone, M/A-Com, Avantek receivers.**News Services:** ABC NewsOne, AP.**Ownership:** Hubbard Broadcasting Inc. (Group Owner).

Began Operation: July 27, 1953. Sale to present owner by GOCOM Holdings LLC approved by FCC December 28, 2000. Grapevine Communications Inc. merger with GOCOM Communications LLC, forming GOCOM Holdings LLC, approved by FCC November 1, 1999. Sale to Grapevine Communications Inc. by Eastern Broadcasting Corp. approved by FCC July 3, 1997 (Television Digest, Vol. 37:12). Sale to Eastern Broadcasting Corp. approved by FCC August 16, 1994 (Vol. 34:26; 35:8). Sale to Wooster Republican Printing Co. by News-Press & Gazette Co. approved by FCC December 13, 1985 (Vol. 25:44). Sale to News Press & Gazette Co. by Black Hawk Broadcasting approved by FCC September 17, 1980. Previous sale by Chester A. Weseman & associates approved by FCC October 29, 1958 (Vol. 13:6).

Represented (sales): Millennium Sales & Marketing.**Represented (legal):** Holland & Knight LLP.**Personnel:****Pat St. George**, General Manager.**Jeff Bowers**, General Sales Manager.**Sue Westphal**, Business Manager.**Gary Peterson**, News Director.**Wendell Nelson**, Chief Engineer.**Dan Collado**, Promotion Director & Production Manager.**Lora Lee Bauer**, Traffic Manager.**Leo Coyle**, Programming Director.

© 2008 Warren Communications News

City of License: Austin. **Station DMA:** Rochester, MN-Mason City, IA-Austin, MN.**Rank:** 153.

Circulation © 2007 Nielsen. Coverage based on Nielsen study.

GrandTotal	Cable TV Households	Non-cable TV Households	Total TV Households
Estimated Station Totals *	154,510	61,010	215,520
Average Weekly Circulation (2007)	68,172	28,316	96,488
Average Daily Circulation (2007)			42,458
Station DMA Total	Cable TV Households	Non-cable TV Households	Total TV Households
Estimated Station Totals *	96,510	46,580	143,090
Average Weekly Circulation (2007)	58,951	25,097	84,048
Average Daily Circulation (2007)			38,596
Other DMA Total	Cable TV Households	Non-cable TV Households	Total TV Households
Estimated Station Totals *	58,000	14,430	72,430
Average Weekly Circulation (2007)	9,221	3,219	12,440
Average Daily Circulation (2007)			3,862

*Estimated station totals are sums of the Nielsen TV and Cable TV household estimates for each county in which the station registers viewing of more than 5% as per the Nielsen Survey Methods.

KAAL-DT
Ch. 33

Network Service: ABC.

Grantee: KAAL-TV LLC, 3415 University Ave. W, St. Paul, MN 55114-2099.

Studio: 1701 10th Place NE, Austin, MN 55912.

Mailing Address: PO Box 577, Austin, MN 55912.

Phone: 507-437-6666 (Austin); 507-288-7555 (Rochester). **Fax:** 507-433-9560.

E-mail: pstgeorge@kaaltv.com

Web Site: http://www.kaaltv.com

Technical Facilities: Channel No. 33 (584-590 MHz). Authorized power: 224-kw max. visual, aural. Antenna: 961-ft above av. terrain, 905-ft. above ground, 2200-ft. above sea level.

Latitude	43°	37'	42"
Longitude	93°	09'	12"

Note: Latitude and longitude coordinates shown are based on the North American Datum of 1927 (NAD 27) as currently required by the Mass Media Bureau of the FCC.

Ownership: Hubbard Broadcasting Inc. (Group Owner).

Began Operation: February 20, 2002. Standard Definition. Station operating under Special Temporary Authority at 4.9-kw max. visual.

Represented (legal): Holland & Knight LLP.

Represented (sales): Millennium Sales & Marketing.

Personnel:

Pat St. George, General Manager.

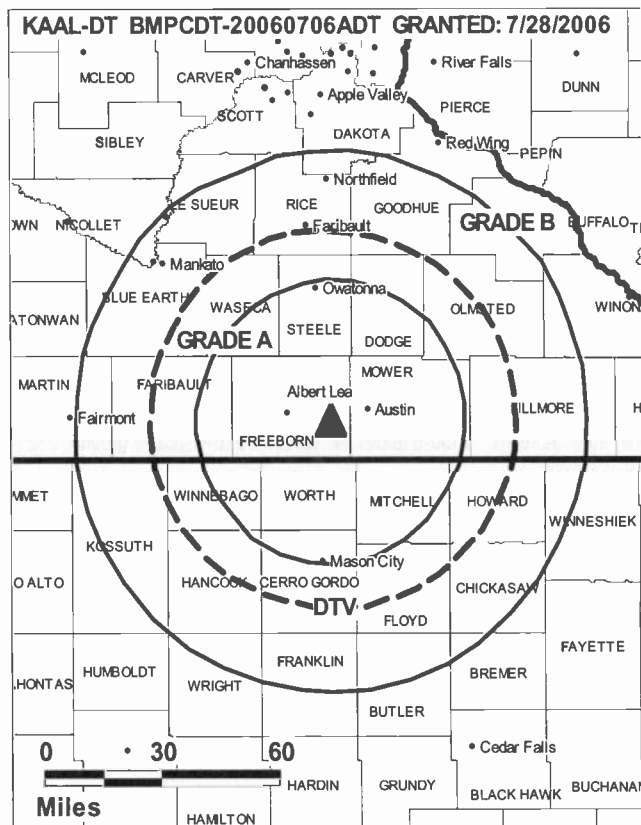
Jeff Bowers, General Sales Manager.

Sue Westphal, Business Manager.

Gary Peterson, News Director.

Wendell Nelson, Chief Engineer.

Dan Collado, Promotion Director & Production Manager.



© 2008 Warren Communications News

Lora Lee Bauer, Traffic Manager.

Lee Coyle, Programming Director.

City of License: Austin. **Station DMA:** Rochester, MN-Mason City, IA-Austin, MN.

Rank: 153.

Nielsen Data: Not available.

KFTC
Ch. 26
(Satellite of WFTC, Minneapolis)

Network Service: FOX.

Licensee: Fox Television Stations Inc., 5151 Wisconsin Ave. NW, c/o Molly Pauker, Washington, DC 20016.

Studio: 11358 Viking Dr., Eden Prairie, MN 55344.

Mailing Address: 11358 Viking Dr., Eden Prairie, MN 55344.

Phone: 612-379-2929. **Fax:** 612-379-2900.

Technical Facilities: Channel No. 26 (542-548 MHz). Authorized power: 13.8-kw max. visual, aural. Antenna: 512-ft above av. terrain, 476-ft. above ground, 1887-ft. above sea level.

Latitude	47°	33'	21.17"
Longitude	94°	48'	04.03"

Transmitter: CR 405 & Summac.

Note: Latitude and longitude coordinates shown are based on the North American Datum of 1927 (NAD 27) as currently required by the Mass Media Bureau of the FCC.

Ownership: Fox Television Holdings Inc. (Group Owner).

Began Operation: October 1, 1999. Swapped with WFTC Minneapolis-St. Paul, MN for Fox Television's KMOL-TV San Antonio, TX & KTVX Salt Lake City, UT. FCC approved deal September 21, 2001. Sale to Clear Channel Broadcasting Inc. by Media Properties LP approved by FCC May 27, 1999.

Represented (legal): Skadden, Arps, Slate, Meagher & Flom LLP.

Personnel:

Carol Rueppel, Vice President & General Manager.

Bob Burzillo, National Sales Manager.

Ted Canova, News Director.

Marc Majerus, Chief Engineer.

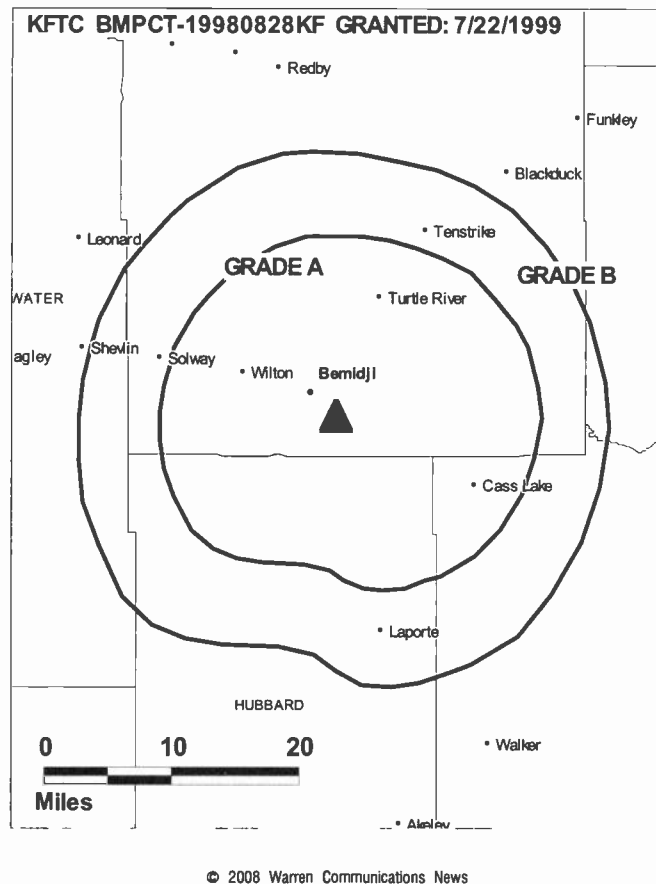
Mark Cross, Business Manager.

Leslie Keane, Program Director.

Scott Brady, Promotions, Marketing & Creative Services Director.

David Pascua, Research & New Media Director.

City of License: Bemidji. **Station DMA:** Minneapolis-St. Paul, MN. **Rank:** 15.



Circulation © 2007 Nielsen. Coverage based on Nielsen study.

GrandTotal	Cable TV Households	Non-cable TV Households	Total TV Households
Estimated Station Totals *	10,120	0	10,120
Average Weekly Circulation (2007)	638	0	638
Average Daily Circulation (2007)			101

Station DMA Total	Cable TV Households	Non-cable TV Households	Total TV Households
Estimated Station Totals *	10,120	0	10,120
Average Weekly Circulation (2007)	638	0	638
Average Daily Circulation (2007)			101

*Estimated station totals are sums of the Nielsen TV and Cable TV household estimates for each county in which the station registers viewing of more than 5% as per the Nielsen Survey Methods.

KRII
Ch. 11
(Satellite of KBJR-TV, Superior)

Network Service: NBC.

Licensee: Channel 11 License Inc., 767 3rd Ave., 34th Floor, c/o Granite Broadcasting Corp., New York, NY 10017.

Studio: 246 S. Lake Ave., Duluth, MN 55802.

Mailing Address: 246 S. Lake Ave., Duluth, MN 55802.

Phone: 218-720-9600; 212-826-2530. **Fax:** 218-720-9660.

E-mail: dhinds@kbjr.com

Technical Facilities: Channel No. 11 (198-204 MHz). Authorized power: 316-kw visual, 31.6-kw aural. Antenna: 657-ft above av. terrain, 607-ft. above ground, 1970-ft. above sea level.

Latitude 47° 51' 39.30"
 Longitude 92° 56' 46.00"

Transmitter: S of State Rte. 217, 3.7-mi. E of Little Fork.

Note: Latitude and longitude coordinates shown are based on the North American Datum of 1927 (NAD 27) as currently required by the Mass Media Bureau of the FCC.

Ownership: Granite Broadcasting Corp.

Began Operation: November 30, 2002. Transfer from W. Don Cornwell to SP Granite LLC (Silver Point Capital) as part of Chapter 11 reorganization approved by FCC May 21, 2007. Involuntary transfer to debtor in possession approved by FCC December 20, 2006.

Represented (legal): Akin, Gump, Strauss, Hauer & Feld LLP.

Personnel:

Robert J. Wilmers, President & General Manager.

Carl Keller, General Sales Manager.

Todd Wentworth, Local Sales Manager.

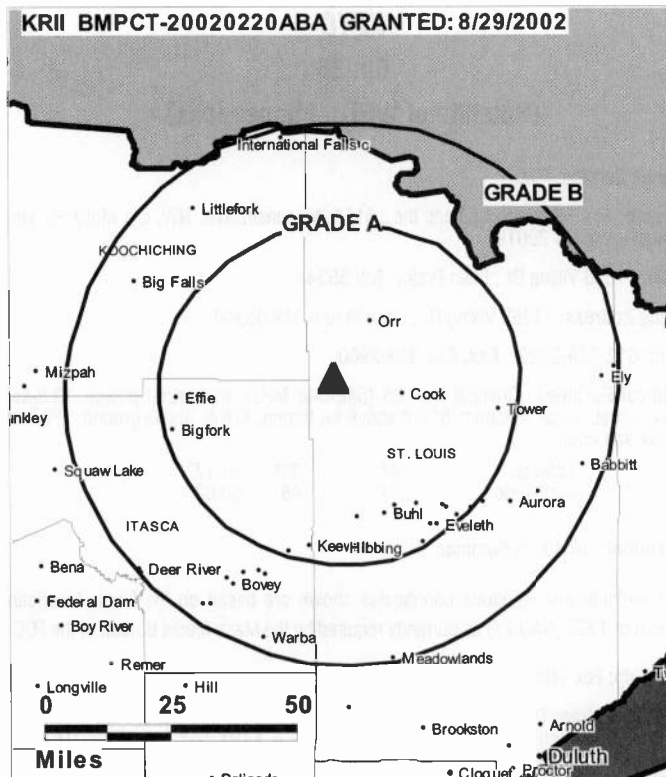
Derrick Hinds, News Director.

Rita Johnsen, Business Manager.

Barbara Wentworth, Program Manager.

Kelly Mallory, Traffic Manager.

City of License: Chisholm. **Station DMA:** Duluth, MN-Superior, WI. **Rank:** 138.



© 2008 Warren Communications News

Circulation © 2007 Nielsen. Coverage based on Nielsen study.

GrandTotal	Cable TV Households	Non-cable TV Households	Total TV Households
Estimated Station Totals *	39,280	68,010	107,290
Average Weekly Circulation (2007)	11,773	6,033	17,806
Average Daily Circulation (2007)			8,944

Station DMA Total	Cable TV Households	Non-cable TV Households	Total TV Households
Estimated Station Totals *	39,280	68,010	107,290
Average Weekly Circulation (2007)	11,773	6,033	17,806
Average Daily Circulation (2007)			8,944

*Estimated station totals are sums of the Nielsen TV and Cable TV household estimates for each county in which the station registers viewing of more than 5% as per the Nielsen Survey Methods.

KDLH
Ch. 3

Network Service: CBS.

Licensee: Malara Broadcast Group of Duluth Licensee LLC, 9257 Bailey Ln, Fairfax, VA 22031-1903.

Studio: 425 W. Superior St., Duluth, MN 55802.

Mailing Address: 425 W. Superior St., Duluth, MN 55802.

Phone: 218-733-0303. **Fax:** 218-727-7515.

Web Site: <http://www.kdlh.com/>

Technical Facilities: Channel No. 3 (60-66 MHz). Authorized power: 100-kw visual, 10-kw aural. Antenna: 990-ft above av. terrain, 816-ft. above ground, 2049-ft. above sea level.

Latitude	46°	47'	07"
Longitude	92°	07'	15"

Transmitter: 3 Observation Rd. & 11th St.

Note: Latitude and longitude coordinates shown are based on the North American Datum of 1927 (NAD 27) as currently required by the Mass Media Bureau of the FCC.

Satellite Earth Stations: Transmitter RCA; Harris, 3.8-meter Ku-band; Scientific-Atlanta, 4.6-meter C-band; M/A-Com, 5-meter C-band; Scientific-Atlanta, 7-meter C-band; Scientific-Atlanta, Microdyne receivers.

News Services: AP, Fox NewsEdge, CNN Newsource, CBS Newspath.

Ownership: TCM Media Associates LLC (Group Owner).

Began Operation: March 14, 1954. Sale to WGN Inc. by Red River Broadcasting (Dalton LeMasurier family) approved by FCC December 7, 1960. Sale to Palmer Broadcasting by WGN Inc. approved by FCC January 10, 1979. Sale to Benedek Broadcasting Co. LLC by Palmer Broadcasting approved by FCC May 23, 1985. Sale to Chelsey Broadcasting Co. LLC by Benedek Broadcasting Co. LLC approved by FCC August 29, 2002. Sale to New Vision Group LLC by Chelsey Broadcasting Co. LLC approved by FCC February 6, 2004. Sale to present owner by New Vision Group LLC approved by FCC December 13, 2004.

Represented (sales): Blair Television.

Represented (legal): Wolf, Block, Schorr & Solis-Cohen LLP.

Personnel:

Wendy Gustofson, General & National Sales Manager.

Jim Wizniewski, News Director.

Terry A. Van Dell, Engineering Director.

Michelle Immerfall, Business Manager.

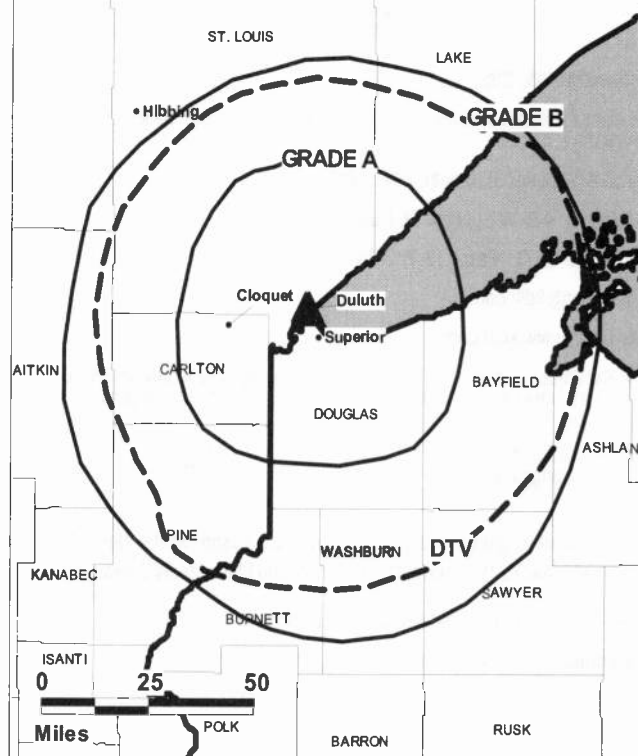
Christi Corbett, Promotion Director.

Jeff Reinarz, Production Manager & Creative Services Director.

Mary Gordon, Traffic Manager.

City of License: Duluth. **Station DMA:** Duluth, MN-Superior, WI. **Rank:** 138.

KDLH BMPCT-3130 GRANTED: 6/13/1955



© 2008 Warren Communications News

Circulation © 2007 Nielsen. Coverage based on Nielsen study.

GrandTotal	Cable TV Households	Non-cable TV Households	Total TV Households
Estimated Station Totals *	70,210	111,750	181,960
Average Weekly Circulation (2007)	44,353	62,493	106,846
Average Daily Circulation (2007)			53,486
Station DMA Total	Cable TV Households	Non-cable TV Households	Total TV Households
Estimated Station Totals *	66,620	102,840	169,460
Average Weekly Circulation (2007)	42,982	60,987	103,969
Average Daily Circulation (2007)			52,181
Other DMA Total	Cable TV Households	Non-cable TV Households	Total TV Households
Estimated Station Totals *	3,590	8,910	12,500
Average Weekly Circulation (2007)	1,371	1,506	2,877
Average Daily Circulation (2007)			1,305

*Estimated station totals are sums of the Nielsen TV and Cable TV household estimates for each county in which the station registers viewing of more than 5% as per the Nielsen Survey Methods.

KDLH-DT

Ch. 33

Network Service: CW, CBS.

Grantee: Malara Broadcast Group of Duluth Licensee LLC, 9257 Bailey Ln, Fairfax, VA 22031-1903.

Studio: 425 W Superior St, Duluth, MN 55802.

Mailing Address: 425 W Superior St, Duluth, MN 55802.

Phone: 218-733-0303. **Fax:** 218-727-7515.

E-mail: dmesher@kdlh.com

Web Site: <http://www.kdlh.com>

Technical Facilities: Channel No. 33 (584-590 MHz). Authorized power: 381-kw max. visual, aural. Antenna: 1023-ft above av. terrain, 785-ft. above ground, 2029-ft. above sea level.

Latitude	46°	47'	21.3"
Longitude	92°	06'	50.7"

Note: Latitude and longitude coordinates shown are based on the North American Datum of 1927 (NAD 27) as currently required by the Mass Media Bureau of the FCC.

Ownership: TCM Media Associates LLC (Group Owner).

Began Operation: Station operating; no on-air date

Represented (legal): Wolf, Block, Schorr & Solis-Cohen LLP.

Represented (sales): Blair Television.

Personnel:

Wendy Gustofson, General & National Sales Manager.

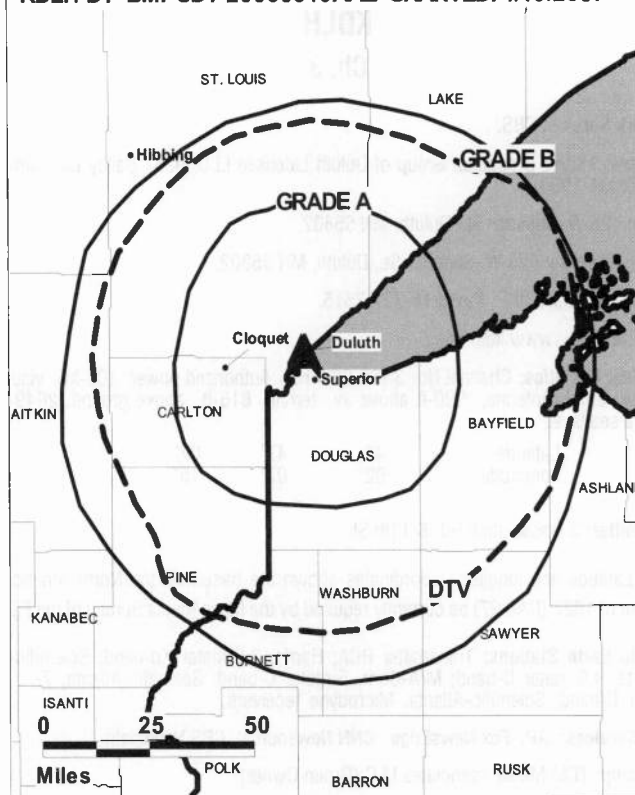
Christi Corbett, Promotion Director.

Jeff Reinarz, Production Manager & Creative Services Director.

Mary Gordon, Traffic Manager.

Jim Wizniewski, News Director.

KDLH-DT BPCDT-20060519AAE GRANTED: 4/19/2007



© 2008 Warren Communications News

Terry A. Van Dell, Engineering Director.

Michelle Immerfall, Business Manager.

City of License: Duluth. **Station DMA:** Duluth, MN-Superior, WI. **Rank:** 138.

Nielsen Data: Not available.

KQDS-DT

Ch. 17

Network Service: IND.

Grantee: KQDS Acquisition Corp., PO Box 9115, 4015 9th Ave. SW, Fargo, ND 58106.

Studio: 2001 London Rd., Duluth, MN 55812.

Mailing Address: 2001 London Rd., Duluth, MN 55812.

Phone: 218-728-1622. **Fax:** 218-728-1557.

E-mail: dhileman@kqdsfox21.tv

Technical Facilities: Channel No. 17 (488-494 MHz). Authorized power: 1000-kw max. visual, aural. Antenna: 981-ft above av. terrain, 763-ft. above ground, 2000-ft. above sea level.

Latitude	46°	47'	37"
Longitude	92°	07'	03"

Note: Latitude and longitude coordinates shown are based on the North American Datum of 1927 (NAD 27) as currently required by the Mass Media Bureau of the FCC.

Ownership: KQDS Acquisition Corp. (Group Owner).

Began Operation: Station operating under Special Temporary Authority at 3.14-kw max. visual; no on-air date

Represented (legal): Holland & Knight LLP.

Represented (sales): Millennium Sales & Marketing.

Personnel:

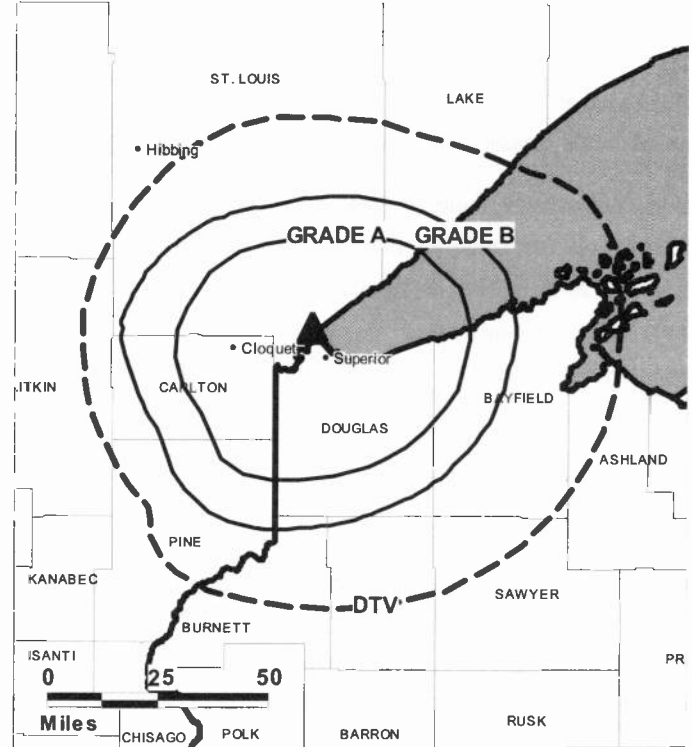
Dave Hileman, General Manager.

Steve Schuyler, Chief Engineer.

Chuck Schaub, Program Manager.

City of License: Duluth. **Station DMA:** Duluth, MN-Superior, WI. **Rank:** 138.

KQDS-DT BPCDT-19991028ABI GRANTED: 6/6/2001



© 2008 Warren Communications News

Nielsen Data: Not available.

KQDS-TV

Ch. 21

Network Service: FOX.

Licensee: KQDS Acquisition Corp., PO Box 9115, 4015 9th Ave. SW, Fargo, ND 58106.

Studio: 2001 London Rd., Duluth, MN 55812.

Mailing Address: 2001 London Rd., Duluth, MN 55812.

Phone: 218-728-1622. **Fax:** 218-728-1557.

E-mail: dhileman@kqdsfox21.tv

Technical Facilities: Channel No. 21 (512-518 MHz). Authorized power: 550-kw max. visual, aural. Antenna: 932-ft above av. terrain, 716-ft. above ground, 1953-ft. above sea level.

Latitude	46°	47'	39"
Longitude	92°	07'	03"

Transmitter: 1603 N. First Ave. W.

Note: Latitude and longitude coordinates shown are based on the North American Datum of 1927 (NAD 27) as currently required by the Mass Media Bureau of the FCC.

Ownership: KQDS Acquisition Corp. (Group Owner).

Began Operation: January 1, 1997. Sale to present owner by Fant Broadcasting Co. LLC approved by FCC September 28, 1998 (Television Digest, Vol. 38:3).

Represented (legal): Holland & Knight LLP.

Represented (sales): Millennium Sales & Marketing.

Personnel:

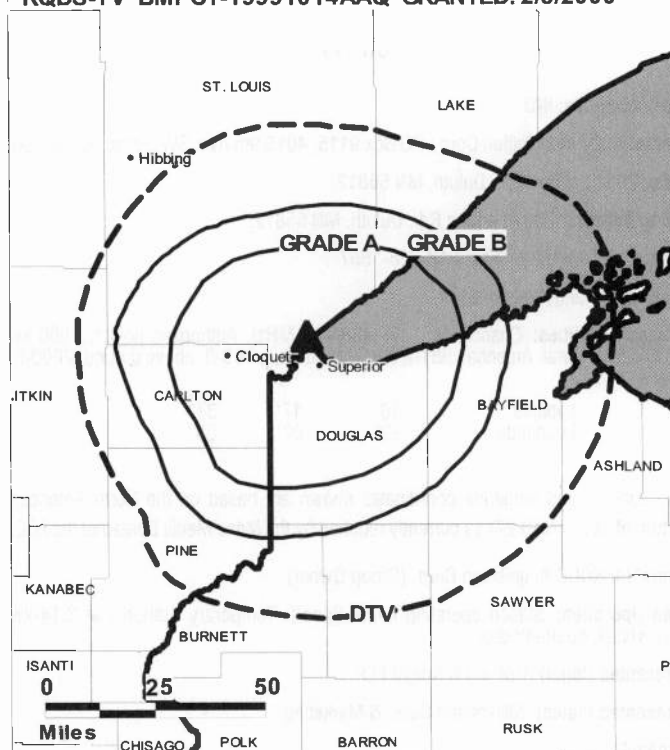
Dave Hileman, General Manager.

Steve Schuyler, Chief Engineer.

Chuck Schaub, Program Manager.

City of License: Duluth. **Station DMA:** Duluth, MN-Superior, WI. **Rank:** 138.

KQDS-TV BMPCT-19991014AAQ GRANTED: 2/3/2000



© 2008 Warren Communications News

Circulation © 2007 Nielsen. Coverage based on Nielsen study.

GrandTotal	Cable TV Households	Non-cable TV Households	Total TV Households
Estimated Station Totals *	70,210	102,840	173,050
Average Weekly Circulation (2007)	29,738	39,590	69,328
Average Daily Circulation (2007)			22,149
Station DMA Total	Cable TV Households	Non-cable TV Households	Total TV Households
Estimated Station Totals *	66,620	102,840	169,460
Average Weekly Circulation (2007)	29,093	39,590	68,683
Average Daily Circulation (2007)			22,088
Other DMA Total	Cable TV Households	Non-cable TV Households	Total TV Households
Estimated Station Totals *	3,590	0	3,590
Average Weekly Circulation (2007)	645	0	645
Average Daily Circulation (2007)			61

*Estimated station totals are sums of the Nielsen TV and Cable TV household estimates for each county in which the station registers viewing of more than 5% as per the Nielsen Survey Methods.

Communications Daily

Warren Communications News

Get the industry standard FREE —

For a no-obligation trial call 800-771-9202 or visit www.warren-news.com

WDIO-DT

Ch. 43

Network Service: ABC.

Grantee: WDIO-TV LLC, 3415 University Ave. W, St. Paul, MN 55114-2099.

Studio: 10 Observation Rd., Duluth, MN 55811.

Mailing Address: PO Box 16897, Duluth, MN 55816.

Phone: 218-727-6864; 800-477-1013. **Fax:** 218-727-4415.

E-mail: rspellerberg@wdio.com

Web Site: http://www.wdio.com

Technical Facilities: Channel No. 43 (644-650 MHz). Authorized power: 54-kw max. visual, aural. Antenna: 899-ft above av. terrain, 718-ft. above ground, 1923-ft. above sea level.

Latitude	46°	47'	15"
Longitude	92°	07'	21"

Note: Latitude and longitude coordinates shown are based on the North American Datum of 1927 (NAD 27) as currently required by the Mass Media Bureau of the FCC.

News Services: Conus, AP.

Ownership: Hubbard Broadcasting Inc. (Group Owner).

Began Operation: September 18, 2002. High Definition.

Represented (legal): Holland & Knight LLP.

Represented (sales): Petry Television Inc.

Personnel:

George Couture, Vice President & General Manager.

Ray Spellerberg, Director of Sales.

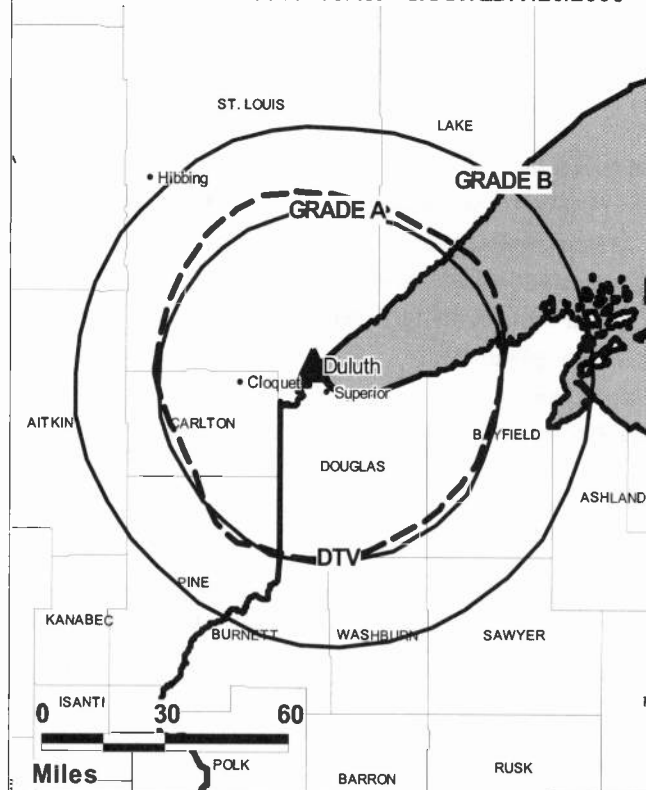
Steve Goodspeed, News Director.

Mike Hatelstad, Chief Engineer.

Peggy Scandlin, Business Manager.

David Poirier, Program Director.

WDIO-DT BMPCDT-20060703ACP GRANTED: 7/26/2006



© 2008 Warren Communications News

Jeff Laundergan, Promotion Director.

Jesse Porter, Production Director.

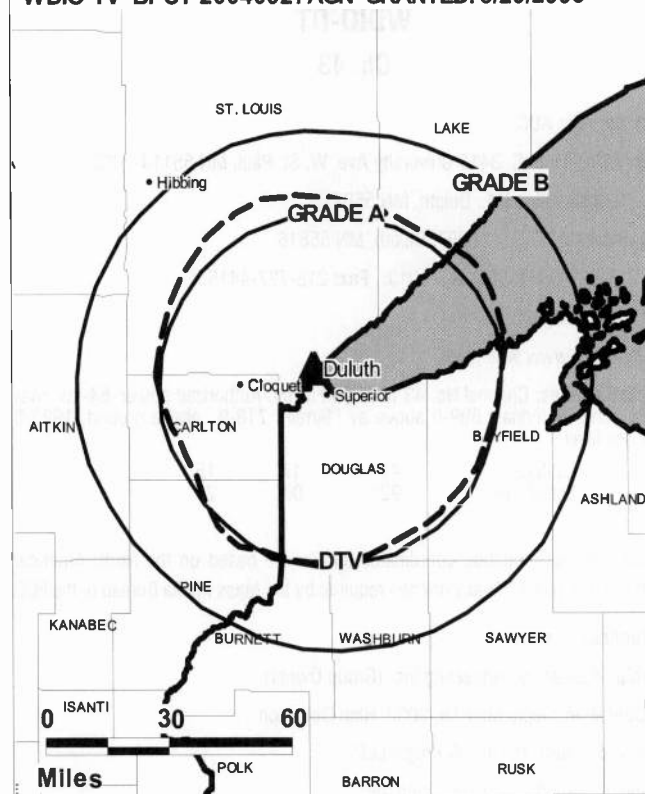
Diane Sargent, Traffic Manager.

City of License: Duluth. **Station DMA:** Duluth, MN-Superior, WI. **Rank:** 138.

Nielsen Data: Not available.

WDIO-TV**Ch. 10****(Operates satellite WIRT, Hibbing)****Network Service:** ABC.**Licensee:** WDIO-TV LLC, 3415 University Ave. W, St. Paul, MN 55114-2099.**Studio:** 10 Observation Rd., Duluth, MN 55811.**Mailing Address:** PO Box 16897, Duluth, MN 55816.**Phone:** 218-727-6864; 800-477-1013. **Fax:** 218-727-4415.**E-mail:** rspellerberg@wdio.com**Web Site:** http://www.wdio.com**Technical Facilities:** Channel No. 10 (192-198 MHz). Authorized power: 316-kw visual, aural. Antenna: 981-ft above av. terrain, 791-ft. above ground, 1995-ft. above sea level.

Latitude	46°	47'	15"
Longitude	92°	07'	21"

Note: Latitude and longitude coordinates shown are based on the North American Datum of 1927 (NAD 27) as currently required by the Mass Media Bureau of the FCC.**Satellite Earth Stations:** Transmitter RCA; Scientific-Atlanta, 5-meter Ku-band; Andrew, 7.3-meter C-band; Avantek receivers.**News Services:** SNN, Conus, AP, ABC NewsOne.**Ownership:** Hubbard Broadcasting Inc. (Group Owner).**Began Operation:** January 24, 1966. Sale to Harcourt Brace Jovanovich Inc. by Frank P. Befera, et al., approved by FCC March 23, 1978 (Television Digest, Vol. 17:28). Sale to Hubbard Broadcasting approved by FCC November 27, 1987 (Vol. 27:33).**Represented (sales):** Petry Television Inc.**Represented (legal):** Holland & Knight LLP.**Represented (engineering):** du Treil, Lundin & Rackley Inc.**Personnel:****George Couture**, Vice President & General Manager.**Ray Spellerberg**, Director of Sales.**Steve Goodspeed**, News Director.**Mike Hatlestad**, Chief Engineer.**Peggy Scandin**, Business Manager.**David Poirier**, Program Director.**Jeff Laundergan**, Promotion Director.**Jesse Porter**, Production Manager.**Diane Sargent**, Traffic Manager.**City of License:** Duluth. **Station DMA:** Duluth, MN-Superior, WI. **Rank:** 138.**WDIO-TV BPCT-20040927AGN GRANTED: 5/20/2005**

© 2008 Warren Communications News

Circulation © 2007 Nielsen. Coverage based on Nielsen study.

GrandTotal	Cable TV Households	Non-cable TV Households	Total TV Households
Estimated Station Totals *	78,690	111,750	190,440
Average Weekly Circulation (2007)	37,172	64,155	101,327
Average Daily Circulation (2007)			53,659
Station DMA Total	Cable TV Households	Non-cable TV Households	Total TV Households
Estimated Station Totals *	66,620	102,840	169,460
Average Weekly Circulation (2007)	34,323	62,765	97,088
Average Daily Circulation (2007)			52,093
Other DMA Total	Cable TV Households	Non-cable TV Households	Total TV Households
Estimated Station Totals *	12,070	8,910	20,980
Average Weekly Circulation (2007)	2,849	1,390	4,239
Average Daily Circulation (2007)			1,566

*Estimated station totals are sums of the Nielsen TV and Cable TV household estimates for each county in which the station registers viewing of more than 5% as per the Nielsen Survey Methods.

WIRT
Ch. 13
(Satellite of WDIO-TV, Duluth)

Network Service: ABC.

Licensee: WDIO-TV LLC, 3415 University Ave. W, St. Paul, MN 55114-2099.

Studio: 10 Observation Rd., Duluth, MN 55811.

Mailing Address: PO Box 16897, Duluth, MN 55816.

Phone: 218-727-6864; 800-477-1013. **Fax:** 218-727-4415.

E-mail: rspellerberg@wdio.com

Web Site: http://www.wdio.com

Technical Facilities: Channel No. 13 (210-216 MHz). Authorized power: 126-kw visual, aural. Antenna: 669-ft above av. terrain, 472-ft. above ground, 2093-ft. above sea level.

Latitude	47°	22'	53"
Longitude	92°	57'	15"

Transmitter: Maple Hill, Hibbing.

Note: Latitude and longitude coordinates shown are based on the North American Datum of 1927 (NAD 27) as currently required by the Mass Media Bureau of the FCC.

News Services: Conus, AP.

Ownership: Hubbard Broadcasting Inc. (Group Owner).

Began Operation: August 31, 1967.

Represented (sales): Petry Television Inc.

Represented (legal): Holland & Knight LLP.

Personnel:

George Couture, Vice President & General Manager.

Ray Spellerberg, Director of Sales.

Steve Goodspeed, News Director.

Mike Hatelstad, Chief Engineer.

Peggy Scandin, Business Manager.


David Poirier, Program Director.

Jeff Laundergan, Promotion Director.

Jesse Porter, Production Manager.

Diane Sargent, Traffic Manager.

WIRT BMLCT-20040924ABK GRANTED: 5/18/2005



© 2008 Warren Communications News

City of License: Hibbing. **Station DMA:** Duluth, MN-Superior, WI. **Rank:** 138.

Circulation © 2007 Nielsen. Coverage based on Nielsen study.

GrandTotal	Cable TV Households	Non-cable TV Households	Total TV Households
Estimated Station Totals *	39,280	58,440	97,720
Average Weekly Circulation (2007)	14,761	4,818	19,579
Average Daily Circulation (2007)			11,637

Station DMA Total	Cable TV Households	Non-cable TV Households	Total TV Households
Estimated Station Totals *	39,280	58,440	97,720
Average Weekly Circulation (2007)	14,761	4,818	19,579
Average Daily Circulation (2007)			11,637

*Estimated station totals are sums of the Nielsen TV and Cable TV household estimates for each county in which the station registers viewing of more than 5% as per the Nielsen Survey Methods.

WIRT-DT
Ch. 36

Network Service: ABC.

Grantee: WDIO-TV LLC, 3415 University Ave. W, St. Paul, MN 55114-2099.

Studio: 10 Observation Rd., Duluth, MN 55811.

Mailing Address: PO Box 16897, Duluth, MN 55816.

Phone: 218-727-6864; 800-477-1013. **Fax:** 218-727-4415.

E-mail: rspellerberg@wdio.com

Web Site: http://www.wdio.com

Technical Facilities: Channel No. 36 (602-608 MHz). Authorized power: 524-kw max. visual, aural. Antenna: 692-ft above av. terrain, 495-ft. above ground, 2115-ft. above sea level.

Latitude	47°	22'	53"
Longitude	92°	57'	15"

Note: Latitude and longitude coordinates shown are based on the North American Datum of 1927 (NAD 27) as currently required by the Mass Media Bureau of the FCC.

Ownership: Hubbard Broadcasting Inc. (Group Owner).

Began Operation: September 18, 2002. High Definition. Station operating under Special Temporary Authority at 143-kw max. visual.

Represented (legal): Holland & Knight LLP.

Personnel:

George Couture, Vice President & General Manager.

Ray Spellerberg, Director of Sales.

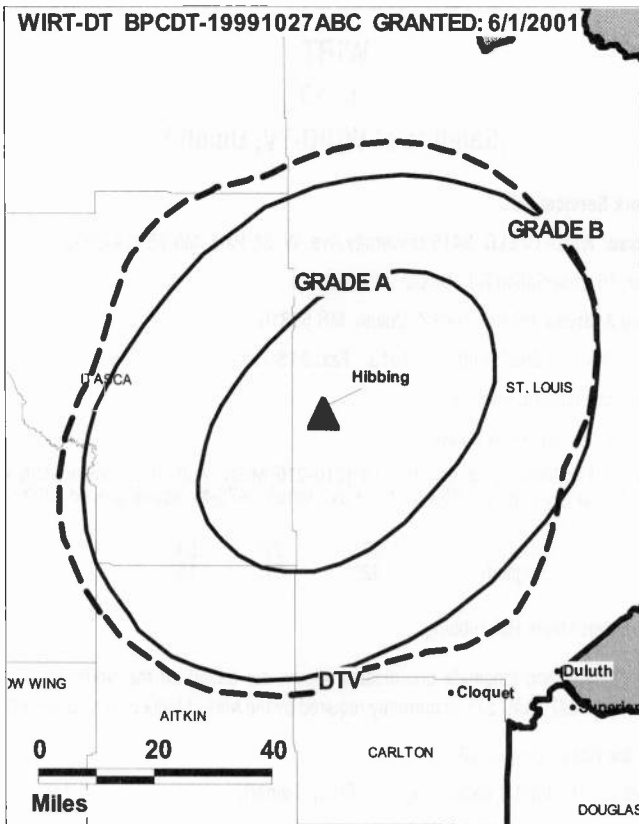
Steve Goodspeed, News Director.

Mike Hatlestad, Chief Engineer.

Peggy Scandin, Business Manager.

David Poirier, Program Director.

Jeff Laundergan, Promotion Director.



© 2008 Warren Communications News

Jesse Porter, Production Manager.

Diane Sargent, Traffic Manager.

City of License: Hibbing. **Station DMA:** Duluth, MN-Superior, WI. **Rank:** 138.

Nielsen Data: Not available.

KEYC-DT
Ch. 38

Network Service: FOX, CBS.

Grantee: United Communications Corp., 715 58th St, Kenosha, WI 53140.

Studio: 1570 Lookout Dr., North Mankato, MN 56002.

Mailing Address: PO Box 128, North Mankato, MN 56002.

Phone: 507-625-7905. **Fax:** 507-625-5745.

E-mail: tvjeff@keyc.com

Web Site: <http://www.keyc.com>

Technical Facilities: Channel No. 38 (614-620 MHz). Authorized power: 300-kw max. visual, aural. Antenna: 954-ft above av. terrain, 972-ft. above ground, 2023-ft. above sea level.

Latitude	43°	56'	13"
Longitude	94°	24'	38"

Note: Latitude and longitude coordinates shown are based on the North American Datum of 1927 (NAD 27) as currently required by the Mass Media Bureau of the FCC.

News Service: AP.

Ownership: United Communications Corp. (Group Owner).

Began Operation: Station operating; no on-air date.

Represented (sales): Continental Television Sales.

Represented (legal): Wood, Maines & Nolan Chartered.

Represented (engineering): Cavell, Mertz & Associates Inc.

Personnel:

Dennis Wahlstrom, Vice President, General Manager & National Sales Manager.

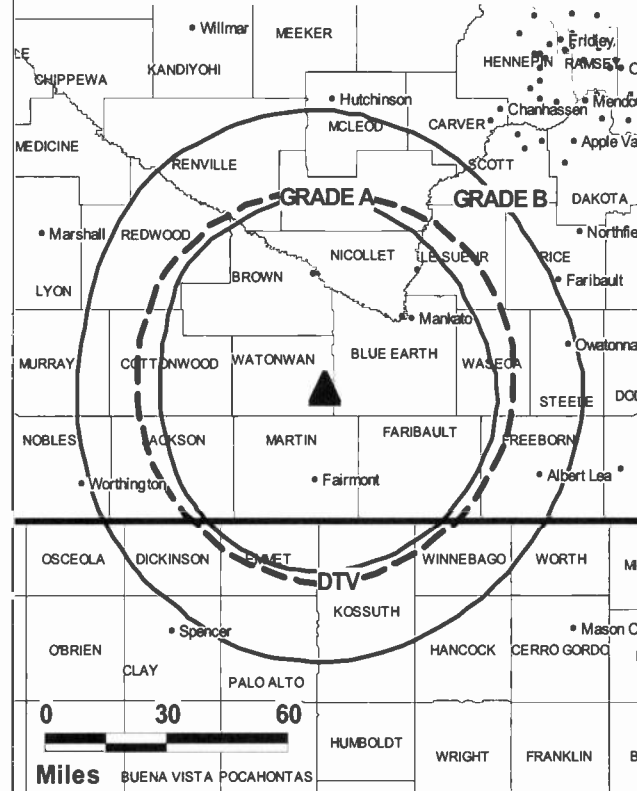
Jan Ellanson, Operations Manager.

John Ginther, Local Sales Manager.

Dan Ruiter, News Director.

Sharon Freitag, Business Manager.

KEYC-DT BMPCDT-20060628ABX GRANTED: 7/21/2006



© 2008 Warren Communications News

Jeff Poole, Production Manager.

Sue Briggs, Traffic Manager.

Merv Steffen, Chief Engineer.

City of License: Mankato. **Station DMA:** Mankato, MN. **Rank:** 199.

Nielsen Data: Not available.

KEYC-TV Ch. 12

Network Service: CBS.

Licensee: United Communications Corp., 715 58th St, Kenosha, WI 53140.

Studio: 1570 Lookout Dr., North Mankato, MN 56002.

Mailing Address: PO Box 128, North Mankato, MN 56002.

Phone: 507-625-7905. **Fax:** 507-625-5745.

E-mail: tvjeff@keyc.com

Web Site: http://www.keyc.com

Technical Facilities: Channel No. 12 (204-210 MHz). Authorized power: 316-kw visual, 47.4-kw aural. Antenna: 1040-ft above av. terrain, 1116-ft. above ground, 2163-ft. above sea level.

Latitude	43°	56'	14"
Longitude	94°	24'	41"

Transmitter: 1.6-mi. NE of Lewisville.

Note: Latitude and longitude coordinates shown are based on the North American Datum of 1927 (NAD 27) as currently required by the Mass Media Bureau of the FCC.

Satellite Earth Stations: Transmitter RCA; DH Satellite, 4.2-meter KC-band; Ver-tex, 4.6-meter Ku-band; Scientific-Atlanta, 4.6-meter C-band; Scientific-Atlanta, 7-meter C-band; Standard Communications, Scientific-Atlanta, M/A-Com re-
ceivers.

News Services: AP, CBS Newspath.

Ownership: United Communications Corp. (Group Owner).

Began Operation: October 5, 1960. Sale to present owner by Lee Enterprises approved by FCC August 26, 1977 (Television Digest, Vol. 17:25).

Represented (sales): Continental Television Sales.

Represented (legal): Wood, Maines & Nolan Chartered.

Personnel:

Dennis Wahlstrom, Vice President, General Manager & National Sales Manager.

Jan Ellanson, Operations Manager.

John Ginther, Local Sales Manager.

Dan Ruiter, News Director.

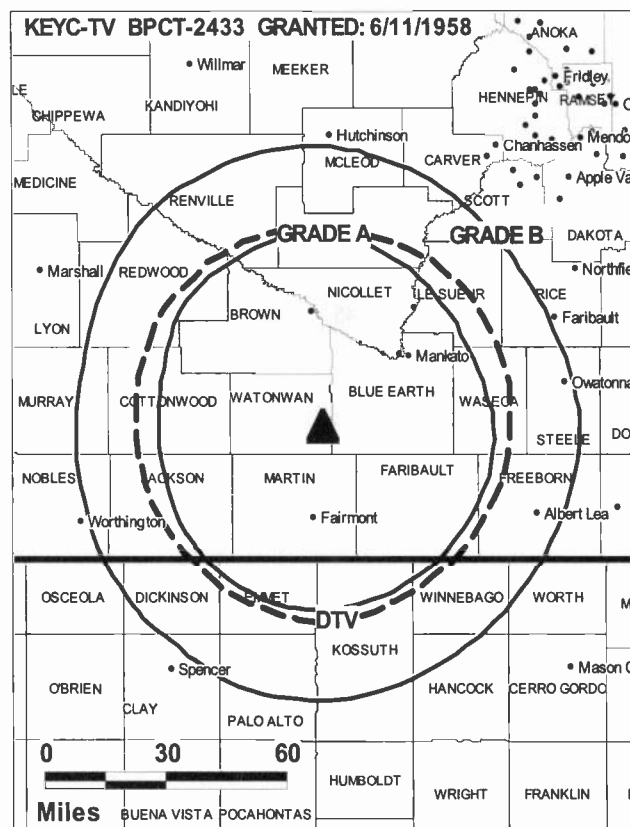
Merv Steffen, Chief Engineer.

Sharon Freitag, Business Manager.

Jeff Poole, Production Manager.

Sue Briggs, Traffic Manager.

City of License: Mankato. **Station DMA:** Mankato, MN. **Rank:** 199.



© 2008 Warren Communications News

Circulation © 2007 Nielsen. Coverage based on Nielsen study.

GrandTotal	Cable TV Households	Non-cable TV Households	Total TV Households
Estimated Station Totals *	100,350	55,630	155,980
Average Weekly Circulation (2007)	42,344	17,438	59,782
Average Daily Circulation (2007)			31,740
Station DMA Total	Cable TV Households	Non-cable TV Households	Total TV Households
Estimated Station Totals *	33,830	17,260	51,090
Average Weekly Circulation (2007)	25,595	11,074	36,669
Average Daily Circulation (2007)			21,278
Other DMA Total	Cable TV Households	Non-cable TV Households	Total TV Households
Estimated Station Totals *	66,520	38,370	104,890
Average Weekly Circulation (2007)	16,749	6,364	23,113
Average Daily Circulation (2007)			10,462

*Estimated station totals are sums of the Nielsen TV and Cable TV household estimates for each county in which the station registers viewing of more than 5% as per the Nielsen Survey Methods.

KARE
Ch. 11

Network Service: NBC.

Licensee: Multimedia Holdings Corp., 7950 Jones Branch Dr, c/o Gannett Co., McLean, VA 22102.

Studio: 8811 Olson Memorial Hwy., Minneapolis, MN 55427.

Mailing Address: 8811 Olson Memorial Hwy., Minneapolis, MN 55427.

Phone: 763-546-1111. **Fax:** 763-546-8590.

E-mail: nbeardsley@kare11.com

Web Site: http://www.kare11.com

Technical Facilities: Channel No. 11 (198-204 MHz). Authorized power: 316-kw visual, 31.6-kw aural. Antenna: 1530-ft above av. terrain, 1438-ft. above ground, 2435-ft. above sea level.

Latitude 45° 03' 44"
Longitude 93° 08' 21.3"

Transmitter: 960 W. County Rd. F, Shoreview.

Note: Latitude and longitude coordinates shown are based on the North American Datum of 1927 (NAD 27) as currently required by the Mass Media Bureau of the FCC.

Multichannel TV Sound: Stereo only.

Satellite Earth Stations: Transmitter Harris Platinum; Vertex, 3-meter; Harris, 3-meter; Vertex, 6-meter; Harris, 6-meter; Patriot, 4.5-meter; Harris, DX Engineering receivers.

SNG Mobile Dish: RSI, 2.4-meter Ku-band.

News Services: AP, NBC, CNN.

Ownership: Gannett Co. Inc. (Group Owner).

Began Operation: September 1, 1953. Sale to present owner by Metromedia Inc. approved by FCC February 17, 1983 (Television Digest, Vol. 22:35). Sale to Metromedia by Chris-Craft Industries approved by FCC June 14, 1972 (Vol. 11:31; 12:26). Sale to Chris-Craft by Time-Life Broadcasting Inc. approved by FCC August 24, 1964 (Vol. 4:35). Sale to Time-Life by H. M. Bitner interests approved by FCC April 17, 1957 (Vol. 12:50, 51; 13:16). Bitner group acquired time-sharing WTCN-TV & WMIN-TV, with radio WTCN, and made WTCN-TV into full-time outlet after FCC approved sale April 6, 1955 (Vol. 11:5, 15).

Represented (sales): Blair Television.

Represented (legal): Reed, Smith, Shaw & McClay.

Personnel:

John Remes, President & General Manager.

Jeff Phillips, Technology & Operations Director.

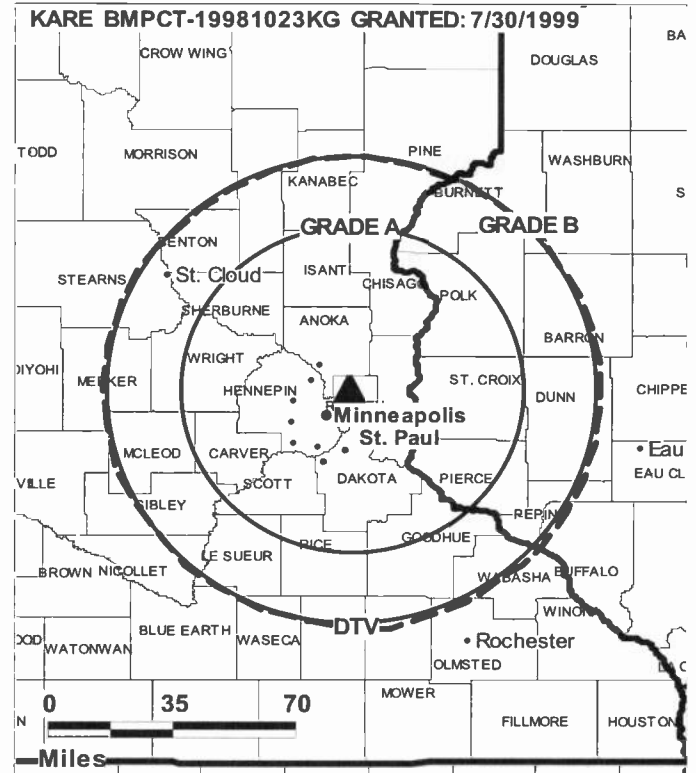
Tom Lindner, Vice President & News Director.

Laurie Boyce, Program Coordinator.

Tim Stanko, Marketing & Promotion Manager.

Joyce Wade, Traffic Manager.

Sue Reimer, Community Affairs & Human Resources Manager.



© 2008 Warren Communications News

Paula Flom, Business Manager.

City of License: Minneapolis. **Station DMA:** Minneapolis-St. Paul, MN. **Rank:** 15.

Circulation © 2007 Nielsen. Coverage based on Nielsen study.

GrandTotal	Cable TV Households	Non-cable TV Households	Total TV Households
Estimated Station Totals *	925,620	758,800	1,684,420
Average Weekly Circulation (2007)	672,960	493,001	1,165,961
Average Daily Circulation (2007)			620,541
Station DMA Total	Cable TV Households	Non-cable TV Households	Total TV Households
Estimated Station Totals *	861,230	696,900	1,558,130
Average Weekly Circulation (2007)	642,802	479,120	1,121,922
Average Daily Circulation (2007)			600,360
Other DMA Total	Cable TV Households	Non-cable TV Households	Total TV Households
Estimated Station Totals *	64,390	61,900	126,290
Average Weekly Circulation (2007)	30,158	13,881	44,039
Average Daily Circulation (2007)			20,181

*Estimated station totals are sums of the Nielsen TV and Cable TV household estimates for each county in which the station registers viewing of more than 5% as per the Nielsen Survey Methods.

KARE-DT
Ch. 35

Network Service: NBC.

Licensee: Multimedia Holdings Corp., 7950 Jones Branch Dr, c/o Gannett Co., McLean, VA 22102.

Studio: 8811 Olson Memorial Hwy., Minneapolis, MN 55427.

Mailing Address: 8811 Olson Memorial Hwy., Minneapolis, MN 55427.

Phone: 763-546-1111. **Fax:** 763-546-8590.

E-mail: nbeardsley@kare11.com

Web Site: http://www.kare11.com

Technical Facilities: Channel No. 35 (596-602 MHz). Authorized power: 1000-kw max. visual, aural. Antenna: 1427-ft above av. terrain, 1339-ft. above ground, 2333-ft. above sea level.

Latitude	45°	03'	44"
Longitude	93°	08'	21"

Transmitter: 960 County Rd. F, Shoreview.

Note: Latitude and longitude coordinates shown are based on the North American Datum of 1927 (NAD 27) as currently required by the Mass Media Bureau of the FCC.

Satellite Earth Stations: Transmitter RCA; Harris Sigma, ; Scientific-Atlanta, 10-meter; Vertex, 6-meter; Harris, 6-meter; Scientific-Atlanta, Harris, DX Engineering receivers.

SNG Mobile Dish: Andrew, 2.4-meter Ku-band-meter .

News Services: CNN, AP, NBC.

Ownership: Gannett Co. Inc. (Group Owner).

Began Operation: August 31, 2001. High Definition.

Represented (sales): Blair Television.

Represented (engineering): Cavell, Mertz & Associates Inc.

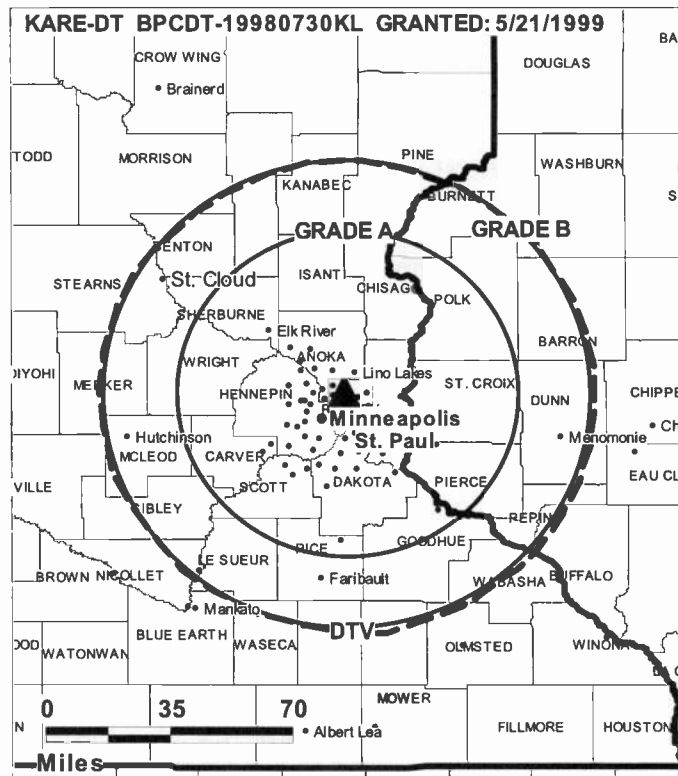
Personnel:

John Remes, President & General Manager.

Jeff Phillips, Technology & Operations Director.

Tom Lindner, Vice President & News Director.

Laurie Boyce, Program Coordinator.



© 2008 Warren Communications News

Tim Stanko, Marketing & Promotion Manager.

Joyce Wade, Traffic Manager.

Sue Reimer, Community Affairs & Human Resources Manager.

Paula Flom, Business Manager.

City of License: Minneapolis. **Station DMA:** Minneapolis-St. Paul, MN. **Rank:** 15.

Nielsen Data: Not available.

KMSP-DT

Ch. 26

Network Service: FOX.

Licensee: Fox Television Stations Inc., 5151 Wisconsin Ave. NW, c/o Molly Pauker, Washington, DC 20016.

Studio: 11358 Viking Dr., Eden Prairie, MN 55344-7258.

Mailing Address: 11358 Viking Dr., Eden Prairie, MN 55344-7258.

Phone: 952-944-9999. **Fax:** 952-942-0286.

Web Site: <http://www.kmsp.com>

Technical Facilities: Channel No. 26 (542-548 MHz). Authorized power: 691-kw max. visual, aural. Antenna: 1362-ft above av. terrain, 1365-ft. above ground, 2274-ft. above sea level.

Latitude	45°	03'	30"
Longitude	93°	07'	27"

Note: Latitude and longitude coordinates shown are based on the North American Datum of 1927 (NAD 27) as currently required by the Mass Media Bureau of the FCC.

Ownership: Fox Television Holdings Inc. (Group Owner).

Began Operation: June 19, 2000. Standard Definition.

Represented (legal): Skadden, Arps, Slate, Meagher & Flom LLP.

Personnel:

Carol Rueppel, Vice President & General Manager.

Gretchen Mattson, Local Sales Manager.

Tricia Garzin, Local Sales Manager.

Bob Burzillo, National Sales Manager.

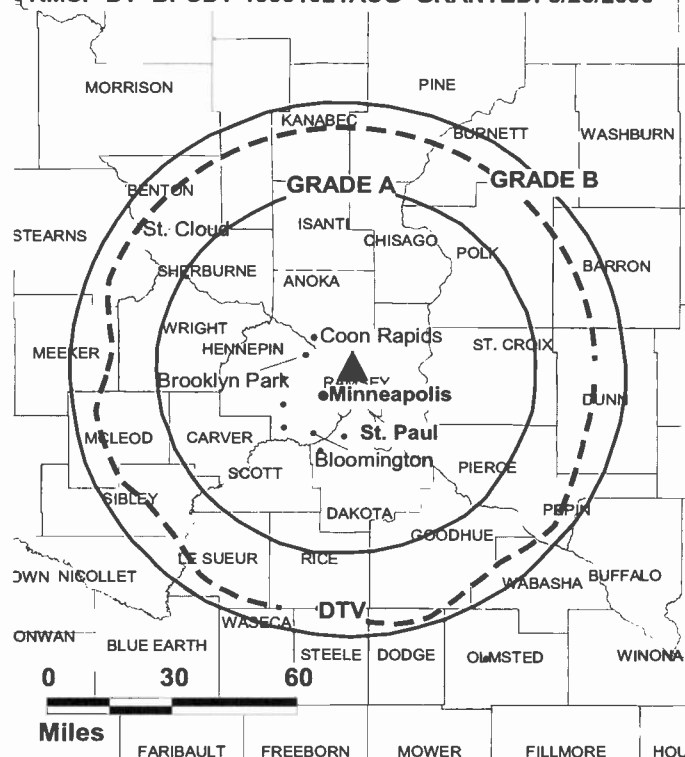
Brett Burke, National Sales Manager.

Ted Canova, News Director.

Marc Majerus, Engineering Director.

Leslie Keane, Program & Research Director.

KMSP-DT BPCDT-19991021ACG GRANTED: 5/26/2000



© 2008 Warren Communications News

Scott Brady, Promotion Director.

John Dunn, Assistant Creative Services Director.

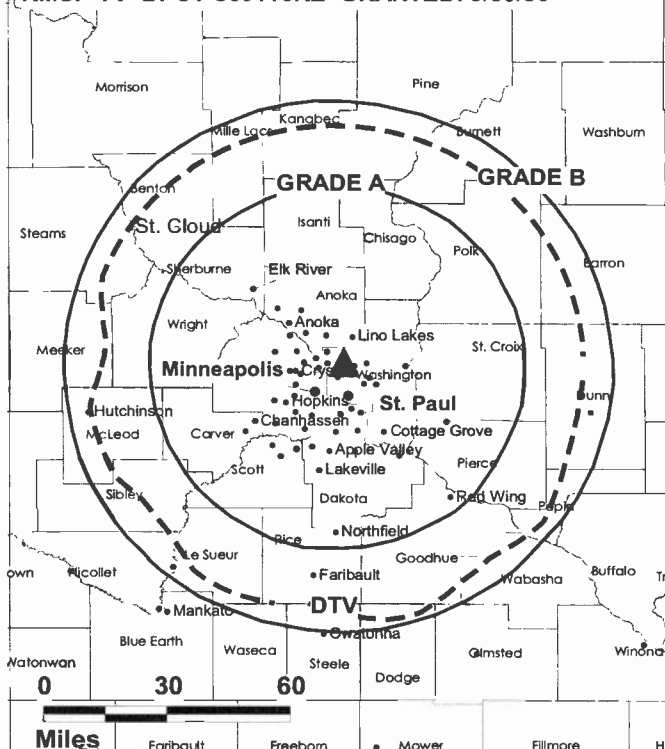
Jayne Beauchaine, Traffic Manager.

City of License: Minneapolis. **Station DMA:** Minneapolis-St. Paul, MN. **Rank:** 15.

Nielsen Data: Not available.

KMSP-TV**Ch. 9****Network Service:** FOX.**Licensee:** Fox Television Stations Inc., 5151 Wisconsin Ave. NW, c/o Molly Pauker, Washington, DC 20016.**Studio:** 11358 Viking Dr., Eden Prairie, MN 55344-7258.**Mailing Address:** 11358 Viking Dr., Eden Prairie, MN 55344-7258.**Phone:** 952-944-9999. **Fax:** 952-942-0286.**Web Site:** <http://www.kmsp.com/>**Technical Facilities:** Channel No. 9 (186-192 MHz). Authorized power: 316-kw visual, 38-kw aural. Antenna: 1427-ft above av. terrain, 1430-ft. above ground, 2339-ft. above sea level.

Latitude 45° 03' 30"
 Longitude 93° 07' 27"

Transmitter: 550 Gramsie Rd., Shoreview.**Note:** Latitude and longitude coordinates shown are based on the North American Datum of 1927 (NAD 27) as currently required by the Mass Media Bureau of the FCC.**Satellite Earth Stations:** Transmitter RCA; Scientific-Atlanta, 4.5-meter Ku-band; Andrew, 4.5-meter Ku & C-band; Scientific-Atlanta, 5-meter C-band; Scientific-Atlanta, Microdyne, Harris receivers.**News Service:** CNN Newsource.**Ownership:** Fox Television Holdings Inc. (Group Owner).**Began Operation:** January 9, 1955. Sale to United TV Inc. by Minneapolis Tower Co. (Morris T. Baker) approved by FCC May 23, 1956. Sale of 75% to National Telefilm Assoc. Inc. approved by FCC November 20, 1957. Sale to NTA of additional 25% held by Loew's Inc. (MGM) approved by FCC February 1958. Sale to 20th Century-Fox TV Inc. by NTA approved by FCC October 29, 1959. United Television Inc. acquired 100% of stock from 20th Century-Fox June 8, 1981. Sale to present owner by United Television Inc. approved by FCC July 25, 2001.**Represented (sales):** Fox Station Sales.**Represented (legal):** Skadden, Arps, Slate, Meagher & Flom LLP.**Represented (engineering):** Lohnes & Culver.**Personnel:****Carol Rueppel**, Vice President & General Manager.**Gretchen Mattson**, Local Sales Manager.**Tricia Garzin**, Local Sales Manager.**Brett Burke**, National Sales Manager.**Bob Burzillo**, National Sales Manager.**Ted Canova**, News Director.**Marc Majerus**, Engineering Director.**Leslie Keane**, Program & Research Director.**Scott Brady**, Promotion Director.**John Dunn**, Assistant Creative Services Director.**KMSP-TV BPCT-860116KE GRANTED: 9/30/86**

© 2008 Warren Communications News

Jayne Beauchaine, Traffic Manager.**City of License:** Minneapolis. **Station DMA:** Minneapolis-St. Paul, MN. **Rank:** 15.

Circulation © 2007 Nielsen. Coverage based on Nielsen study.

GrandTotal	Cable TV Households	Non-cable TV Households	Total TV Households
Estimated Station Totals *	987,200	750,660	1,737,860
Average Weekly Circulation (2007)	561,686	458,827	1,020,513
Average Daily Circulation (2007)			388,613
Station DMA Total	Cable TV Households	Non-cable TV Households	Total TV Households
Estimated Station Totals *	861,230	696,900	1,558,130
Average Weekly Circulation (2007)	528,959	446,572	975,531
Average Daily Circulation (2007)			374,546
Other DMA Total	Cable TV Households	Non-cable TV Households	Total TV Households
Estimated Station Totals *	125,970	53,760	179,730
Average Weekly Circulation (2007)	32,727	12,255	44,982
Average Daily Circulation (2007)			14,067

*Estimated station totals are sums of the Nielsen TV and Cable TV household estimates for each county in which the station registers viewing of more than 5% as per the Nielsen Survey Methods.

KSTC-DT

Ch. 44

Network Service: IND.

Licensee: KSTC-TV LLC, 3415 University Ave. W, St. Paul, MN 55114-2099.

Studio: 3415 University Ave. SE, St. Paul, MN 55114-2099.

Mailing Address: 3415 University Ave W, St. Paul, MN 55114-2099.

Phone: 651-645-4500. **Fax:** 651-523-7320.

E-mail: swenz@kstc45.com

Web Site: <http://www.kstc45.com>

Technical Facilities: Channel No. 44 (650-656 MHz). Authorized power: 205-kw max. visual, aural. Antenna: 1411-ft above av. terrain, 1316-ft. above ground, 2316-ft. above sea level.

Latitude	45°	03'	45"
Longitude	93°	08'	21"

Note: Latitude and longitude coordinates shown are based on the North American Datum of 1927 (NAD 27) as currently required by the Mass Media Bureau of the FCC.

Ownership: Hubbard Broadcasting Inc. (Group Owner).

Began Operation: Station operating; no on-air date

Represented (engineering): du Treil, Lundin & Rackley Inc.

Represented (legal): Holland & Knight LLP.

Represented (sales): Petry Television Inc.

Personnel:

Susan Wenz, Station Manager.

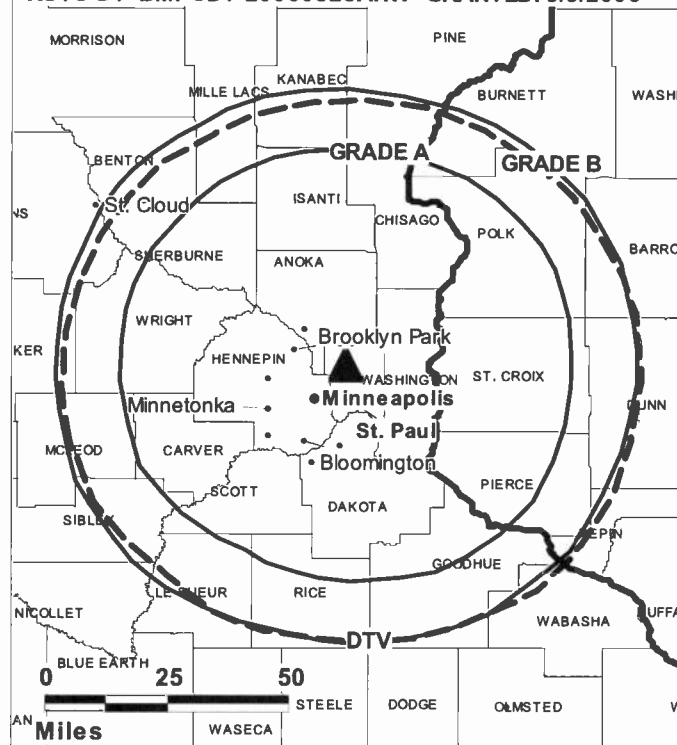
Andy Stavast, General Sales Manager.

Dick Rice, Chief Engineer.

Glenna Sorensen, Business Manager.

Mike Smith, Program Director & Production Manager.

KSTC-DT BMPCDT-20060323AHW GRANTED: 5/5/2006



© 2008 Warren Communications News

Joe Johnston, Director of Marketing.

Brian Thunberg, Traffic Manager.

City of License: Minneapolis. **Station DMA:** Minneapolis-St. Paul, MN. **Rank:** 15.

Nielsen Data: Not available.

KSTC-TV

Ch. 45

Network Service: IND.

Licensee: KSTC-TV LLC, 3415 University Ave. W, St. Paul, MN 55114-2099.

Studio: 3415 University Ave. SE, St. Paul, MN 55114-2099.

Mailing Address: 3415 University Ave W, St. Paul, MN 55114-2099.

Phone: 651-645-4500. **Fax:** 651-523-7320.

E-mail: swenz@kstc45.com

Web Site: http://www.kstc45.com

Technical Facilities: Channel No. 45 (656-662 MHz). Authorized power: 5000-kw visual, aural. Antenna: 1411-ft above av. terrain, 1316-ft. above ground, 2316-ft. above sea level.

Latitude	45°	03'	45"
Longitude	93°	08'	21"

Note: Latitude and longitude coordinates shown are based on the North American Datum of 1927 (NAD 27) as currently required by the Mass Media Bureau of the FCC.

Satellite Earth Station: Transmitter PYE; United Satellite Systems, 4.5-meter C-band.

Ownership: Hubbard Broadcasting Inc. (Group Owner).

Began Operation: June 18, 1994. Sale to present owner by KVBH Television Inc. approved by FCC February 18, 2000 (Television Digest, Vol. 39:42).

Represented (sales): Petry Television Inc.

Represented (legal): Holland & Knight LLP.

Represented (engineering): du Treil, Lundin & Rackley Inc.

Personnel:

Susan Wenz, Station Manager.

Andy Stavast, General Sales Manager.

Dick Rice, Chief Engineer.

Glenna Sorensen, Business Manager.

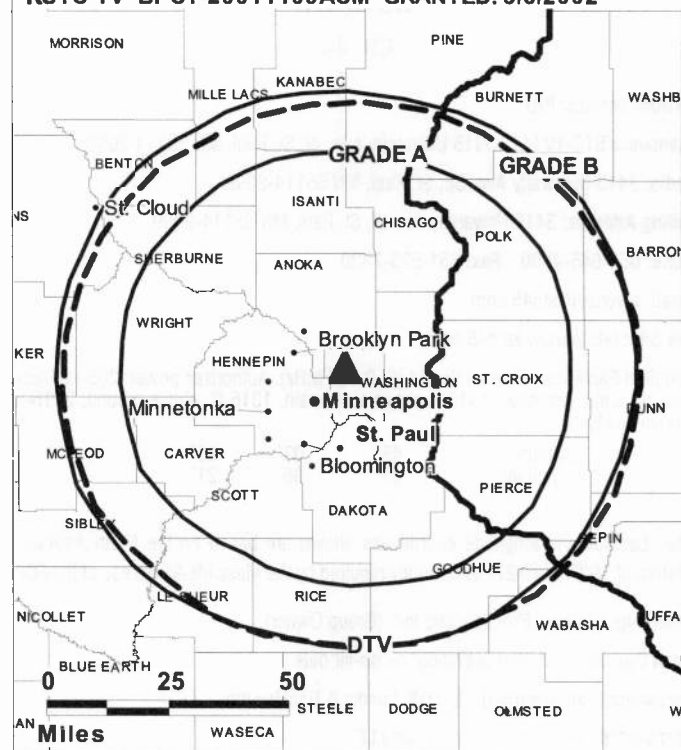
Mike Smith, Program Director & Production Manager.

Joe Johnston, Director of Marketing.

Brian Thunberg, Traffic Manager.

City of License: Minneapolis. **Station DMA:** Minneapolis-St. Paul, MN. **Rank:** 15.

KSTC-TV BPCT-20011109ACM GRANTED: 3/6/2002



© 2008 Warren Communications News

Circulation © 2007 Nielsen. Coverage based on Nielsen study.

GrandTotal	Cable TV Households	Non-cable TV Households	Total TV Households
Estimated Station Totals *	855,730	697,450	1,553,180
Average Weekly Circulation (2007)	143,717	126,658	270,375
Average Daily Circulation (2007)			85,178
Station DMA Total	Cable TV Households	Non-cable TV Households	Total TV Households
Estimated Station Totals *	847,110	680,190	1,527,300
Average Weekly Circulation (2007)	142,628	124,063	266,691
Average Daily Circulation (2007)			84,333
Other DMA Total	Cable TV Households	Non-cable TV Households	Total TV Households
Estimated Station Totals *	8,620	17,260	25,880
Average Weekly Circulation (2007)	1,089	2,595	3,684
Average Daily Circulation (2007)			845

*Estimated station totals are sums of the Nielsen TV and Cable TV household estimates for each county in which the station registers viewing of more than 5% as per the Nielsen Survey Methods.

WCCO-DT

Ch. 32

Network Service: CBS.

Licensee: CBS Broadcasting Inc., 2000 K St. NW, Suite 725, Washington, DC 20006.

Studio: 90 S. 11th St., Minneapolis, MN 55403.

Mailing Address: 90 S. 11th St., Minneapolis, MN 55403.

Phone: 612-339-4444. **Fax:** 612-330-2767.

E-mail: wcconewstips@wcco.com

Web Site: <http://www.wcco.com/>

Technical Facilities: Channel No. 32 (578-584 MHz). Authorized power: 1000-kw max. visual, aural. Antenna: 1421-ft above av. terrain, 1339-ft. above ground, 2336-ft. above sea level.

Latitude	45°	03'	44"
Longitude	93°	08'	21"

Transmitter: 960 County Rd. F, Shoreview.

Note: Latitude and longitude coordinates shown are based on the North American Datum of 1927 (NAD 27) as currently required by the Mass Media Bureau of the FCC.

AM Affiliate: KSGS, 1-kw, 950 kHz, WCCO, 50-kw, 830 kHz.

FM Affiliate: KMJZ, 89-kw, 104.1 mHz (No. 281), 1033-ft., WLTE, 100-kw, 102.9 MHz (No. 275), 1150-ft.

News Service: AP.

Ownership: CBS Corp. (Group Owner).

Began Operation: August 23, 2001. High Definition.

Personnel:

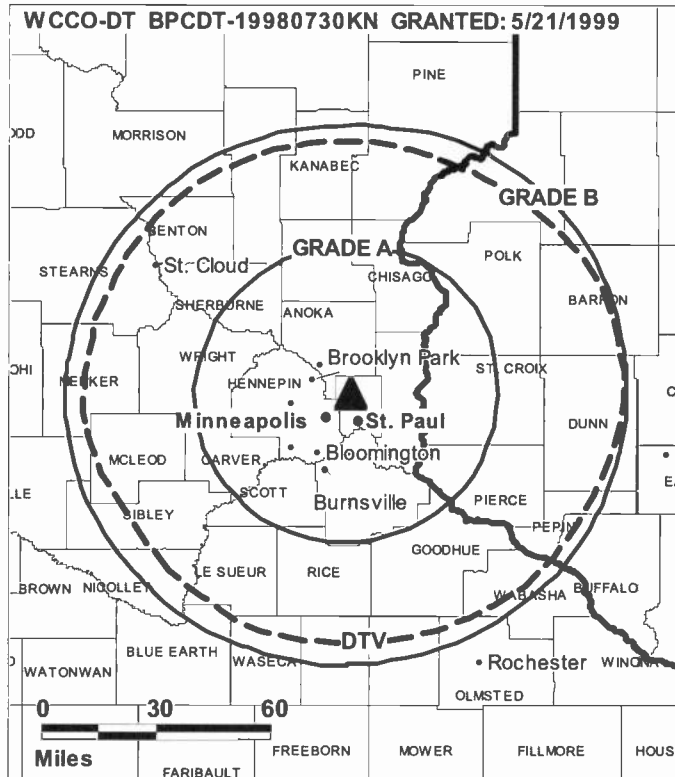
Scott Wooldridge, Director of Promotion & Production.

Susan Adams Loyd, Vice President & General Manager.

Tom Bourassa, General Sales Manager.

Mary Jo Mathewson, National Sales Manager.

Gary Kroger, Engineering & Operations Director.



© 2008 Warren Communications News

Ann Ouellette, Controller.

Tracey McIntire, Research Manager.

Casey Kespohl, Creative Director.

Ann Heuer, Traffic Manager.

City of License: Minneapolis. **Station DMA:** Minneapolis-St. Paul, MN. **Rank:** 15.

Nielsen Data: Not available.

WCCO-TV

Ch. 4

(Operates satellites KCCW-TV, Walker; KCCO-TV, Alexandria)

Network Service: CBS.

Licensee: CBS Broadcasting Inc., 2000 K St. NW, Suite 725, Washington, DC 20006.

Studio: 90 S. 11th St., Minneapolis, MN 55403.

Mailing Address: 90 S. 11th St., Minneapolis, MN 55403.

Phone: 612-339-4444. **Fax:** 612-330-2767.

E-mail: wcconewstips@wcco.com

Web Site: http://www.wcco.com/

Technical Facilities: Channel No. 4 (66-72 MHz). Authorized power: 100-kw visual, aural. Antenna: 1483-ft above av. terrain, 1394-ft. above ground, 2395-ft. above sea level.

Latitude 45° 03' 45"
Longitude 93° 08' 21.3"

Note: Latitude and longitude coordinates shown are based on the North American Datum of 1927 (NAD 27) as currently required by the Mass Media Bureau of the FCC.

Multichannel TV Sound: Stereo only.

Satellite Earth Stations: Transmitter RCA; Dalsat, 4.3-meter Ku-band; Scientific-Atlanta, 4.6-meter C-band; Andrew, 4.6-meter Ku & C-band; Microdyne, 5-meter C-band; Scientific-Atlanta, 7-meter C-band; Scientific-Atlanta, Microdyne, Harris, DX Engineering receivers.

AM Affiliate: WCCO, 50-kw, 830 kHz, KSGS, 1-kw, 950 kHz.

FM Affiliate: WLTE, 100-kw, 102.9 MHz (No. 275), 1150-ft., KMJZ, 89-kw, 104.1 mHz (No. 281), 1033-ft.

News Service: AP.

Ownership: CBS Corp. (Group Owner).

Began Operation: July 1, 1949. First broadcast as WTCN-TV. Sale to Midwest Communications approved by FCC August 1952 (Television Digest, Vol. 8:10, 33). CBS sold 47% interest to Minneapolis Star & Tribune Co. in November 1954 (Vol. 10:45). Transfer of control of Mid-Continent Radio-Television Inc. (equally owned by MTC Properties & Northwest Publications Inc.) to MTC Properties approved by FCC June 30, 1976 following merger of Ridder Publications with Knight Newspapers & spin-off of Ridder broadcast properties (Vol. 14:28, 30). Acquisition of Minneapolis Star-Tribune interest by MTC Properties was accomplished August 16, 1976. Sale to CBS Inc. approved by FCC December 19, 1991 (Vol. 31:25, 30, 45, 51). Sale to present owner by CBS Inc. approved by FCC May 3, 2000.

Personnel:

Scott Wooldridge, Director of Promotion & Production.

Susan Adams Loyd, Vice President & General Manager.

Tom Bourassa, Director of Sales.

Mary Jo Mathewson, National Sales Manager.

Gary Kroger, Engineering & Operations Director.

Ann Oeullette, Controller.

Tracey McIntire, Research Manager.



© 2008 Warren Communications News

Casey Kespohl, Creative Director.

Ann Heuer, Traffic Manager.

City of License: Minneapolis. **Station DMA:** Minneapolis-St. Paul, MN. **Rank:** 15.

Circulation © 2007 Nielsen. Coverage based on Nielsen study.

GrandTotal	Cable TV Households	Non-cable TV Households	Total TV Households
Estimated Station Totals *	1,013,890	778,660	1,792,550
Average Weekly Circulation (2007)	686,117	493,195	1,179,312
Average Daily Circulation (2007)			620,761
Station DMA Total	Cable TV Households	Non-cable TV Households	Total TV Households
Estimated Station Totals *	844,930	696,900	1,541,830
Average Weekly Circulation (2007)	637,260	480,865	1,118,125
Average Daily Circulation (2007)			595,387
Other DMA Total	Cable TV Households	Non-cable TV Households	Total TV Households
Estimated Station Totals *	168,960	81,760	250,720
Average Weekly Circulation (2007)	48,857	12,330	61,187
Average Daily Circulation (2007)			25,374

*Estimated station totals are sums of the Nielsen TV and Cable TV household estimates for each county in which the station registers viewing of more than 5% as per the Nielsen Survey Methods.

WFTC

Ch. 29

(Operates satellite KFTC, Bemidji)

Network Service: MNT.

Licensee: Fox Television Stations Inc., 5151 Wisconsin Ave. NW, c/o Molly Pauker, Washington, DC 20016.

Studio: 11358 Viking Dr., Eden Prairie, MN 55344-7258.

Mailing Address: 11358 Viking Dr., Eden Prairie, MN 55344-7258.

Phone: 952-944-9999. **Fax:** 952-995-9999.

E-mail: carol.rueppel@foxtv.com

Web Site: http://www.upn29.com

Technical Facilities: Channel No. 29 (560-566 MHz). Authorized power: 5000-kw max. visual, aural. Antenna: 1224-ft above av. terrain, 1227-ft. above ground, 2136-ft. above sea level.

Latitude 45° 03' 30"
Longitude 93° 07' 27"

Transmitter: Gramsie Rd., 0.4-mi. E of Victoria, Shoreview.

Note: Latitude and longitude coordinates shown are based on the North American Datum of 1927 (NAD 27) as currently required by the Mass Media Bureau of the FCC.

Multichannel TV Sound: Stereo only.

Satellite Earth Stations: Transmitter Harris; Prodelin, 3.6-meter Ku & C-band; Vertex, 3.7-meter Ku-band; DH Satellite, 5-meter Ku & C-band; AFC, 5-meter C-band; Standard Communications receivers.

News Service: Fox NewsEdge.

Ownership: Fox Television Holdings Inc. (Group Owner).

Began Operation: October 6, 1982. Swapped with KFTC Bemidji, MN for Fox Television's KMOL-TV San Antonio, TX & KTVX Salt Lake City, UT. FCC approved deal September 21, 2001 (Television Digest, Vol. 41:41). Sale to Clear Channel Broadcasting Inc. approved by FCC September 30, 1993 (Vol. 33:32). Sale to Nationwide Communications by Beverly Hills Hotel Corp. approved by FCC July 30, 1985. Sale to Beverly Hills Hotel Corp. by Jonathan E. Byrd, et al., approved by FCC March 20, 1984.

Represented (sales): Millennium Sales & Marketing.

Represented (sales): Canadian Communications Co.

Represented (legal): Skadden, Arps, Slate, Meagher & Flom LLP.

Personnel:

Carol Rueppel, Vice President & General Manager.

Gretchen Mattson, Local Sales Manager.

Bob Burzillo, National Sales Manager.

Ted Canova, News Director.

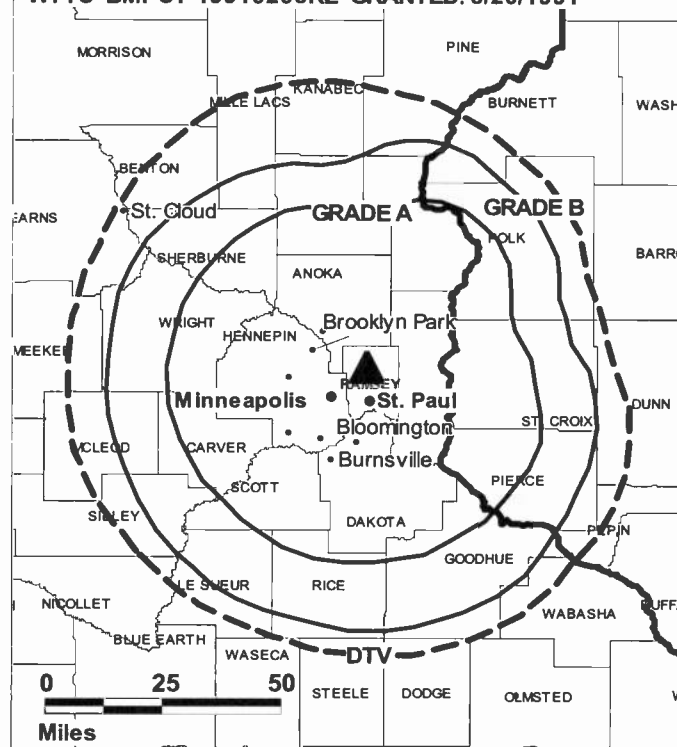
Mark Majerus, Chief Engineer.

Mark Cross, Business Manager.

Leslie Keane, Program Director.

Scott Brady, Promotion, Marketing & Creative Services Director.

WFTC BMPCT-19910206KE GRANTED: 6/20/1991



© 2008 Warren Communications News

David Pascua, Research & News Media Director.

Jayne Beauchaine, Traffic Manager.

City of License: Minneapolis. **Station DMA:** Minneapolis-St. Paul, MN. **Rank:** 15.

Circulation © 2007 Nielsen. Coverage based on Nielsen study.

GrandTotal	Cable TV Households	Non-cable TV Households	Total TV Households
Estimated Station Totals *	941,870	718,150	1,660,020
Average Weekly Circulation (2007)	215,593	187,945	403,538
Average Daily Circulation (2007)			136,658
Station DMA Total	Cable TV Households	Non-cable TV Households	Total TV Households
Estimated Station Totals *	852,020	692,100	1,544,120
Average Weekly Circulation (2007)	199,197	184,306	383,503
Average Daily Circulation (2007)			131,431
Other DMA Total	Cable TV Households	Non-cable TV Households	Total TV Households
Estimated Station Totals *	89,850	26,050	115,900
Average Weekly Circulation (2007)	16,396	3,639	20,035
Average Daily Circulation (2007)			5,227

*Estimated station totals are sums of the Nielsen TV and Cable TV household estimates for each county in which the station registers viewing of more than 5% as per the Nielsen Survey Methods.

WFTC-DT

Ch. 21

Network Service: MNT.

Grantee: Fox Television Stations Inc., 5151 Wisconsin Ave. NW, c/o Molly Pauker, Washington, DC 20016.

Studio: 11358 Viking Dr., Eden Prairie, MN 55344.

Mailing Address: 11358 Viking Dr., Eden Prairie, MN 55344.

Phone: 952-944-9999. **Fax:** 952-995-9999.

E-mail: carol.rueppel@foxtv.com

Web Site: http://www.upn29.com

Technical Facilities: Channel No. 21 (512-518 MHz). Authorized power: 1000-kw max. visual, aural. Antenna: 1155-ft above av. terrain, 1155-ft. above ground, 2064-ft. above sea level.

Latitude	45°	04'	05"
Longitude	93°	10'	29"

Transmitter: 0.3-mi. NW of intersection of Old State Hwy. 10 & I-694.

Note: Latitude and longitude coordinates shown are based on the North American Datum of 1927 (NAD 27) as currently required by the Mass Media Bureau of the FCC.

Ownership: Fox Television Holdings Inc. (Group Owner).

Began Operation: October 15, 2001. High Definition.

Represented (sales): Millennium Sales & Marketing.

Represented (legal): Skadden, Arps, Slate, Meagher & Flom LLP.

Personnel:

Carol Rueppel, Vice President & General Manager.

Gretchen Mattson, Local Sales Manager.

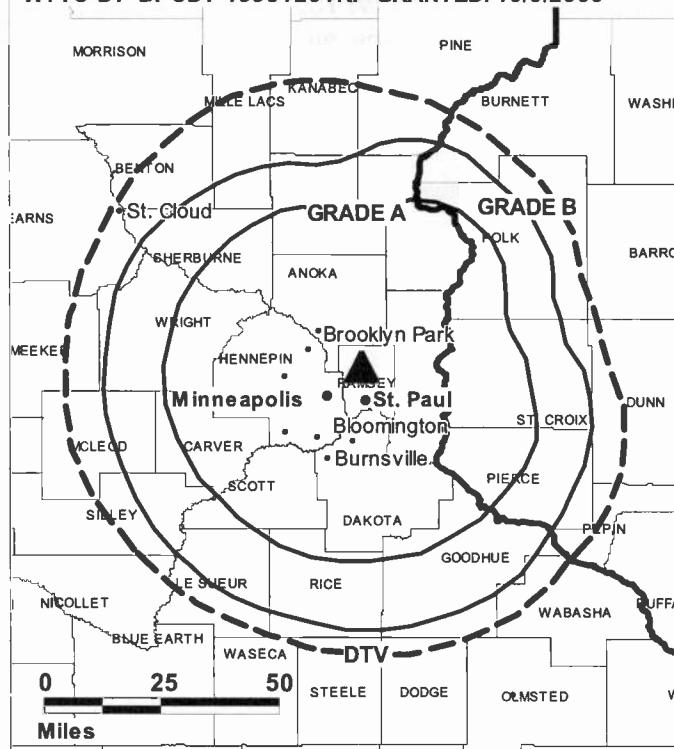
Bob Burzillo, National Sales Manager.

Ted Canova, News Director.

Mark Majerus, Chief Engineer.

Mark Cross, Business Manager.

WFTC-DT BPCDT-19981201KF GRANTED: 10/5/2000



© 2008 Warren Communications News

Leslie Keane, Program Director.

Scott Brady, Promotions, Marketing, & Creative Services Director.

David Pascua, Research & News Media Director.

Jayne Beauchaine, Traffic Manager.

City of License: Minneapolis. **Station DMA:** Minneapolis-St. Paul, MN. **Rank:** 15.

Nielsen Data: Not available.

WUCW
Ch. 23

Network Service: CW.

Licensee: KLG7 Licensee LLC, 10706 Beaver Dam Rd., Cockeysville, MD 21030.

Studio: 1640 Como Ave., St. Paul, MN 55108.

Mailing Address: 1640 Como Ave., St. Paul, MN 55108.

Phone: 651-646-2300. **Fax:** 651-646-1220.

E-mail: programming@kmwb23.com

Web Site: <http://www.thecwtc.com/>

Technical Facilities: Channel No. 23 (524-530 MHz). Authorized power: 3325-kw max. visual, aural. Antenna: 1345-ft above av. terrain, 1253-ft. above ground, 2251-ft. above sea level.

Latitude	45°	03'	44"
Longitude	93°	08'	21"

Note: Latitude and longitude coordinates shown are based on the North American Datum of 1927 (NAD 27) as currently required by the Mass Media Bureau of the FCC.

Ownership: Sinclair Broadcast Group Inc. (Group Owner).

Began Operation: September 22, 1982.

Represented (sales): Millennium Sales & Marketing.

Represented (legal): Pillsbury Winthrop Shaw Pittman LLP.

Represented (engineering): Denny & Associates PC.

Personnel:

Joseph Tracy, General Manager.

Bob Weinstein, General Sales Manager.

Camille Scheel, Local Sales Manager.

Steven Lundy, Operations Manager & Chief Engineer.

Miles Kennedy, Business Manager.

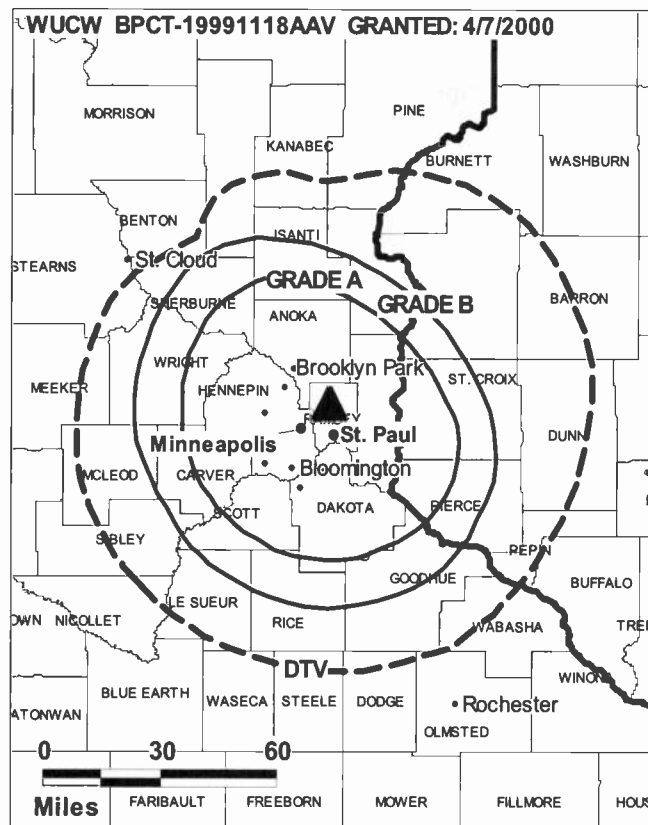
Jeff Ongsted, Program, Promotion & Production Director.

Barb Zelenny, Traffic Manager.

Kepper, Tupper & Company

We brokered the sale of WUCW-TV

112 High Ridge Ave. Ridgefield, CT 203-431-3366
Kepper-Tupper.com



© 2008 Warren Communications News

City of License: Minneapolis. **Station DMA:** Minneapolis-St. Paul, MN. **Rank:** 15.

Circulation © 2007 Nielsen. Coverage based on Nielsen study.

GrandTotal	Cable TV Households	Non-cable TV Households	Total TV Households
Estimated Station Totals *	855,130	701,600	1,556,730
Average Weekly Circulation (2007)	179,874	167,514	347,388
Average Daily Circulation (2007)			108,518
Station DMA Total	Cable TV Households	Non-cable TV Households	Total TV Households
Estimated Station Totals *	839,500	675,710	1,515,210
Average Weekly Circulation (2007)	177,495	163,829	341,324
Average Daily Circulation (2007)			107,181
Other DMA Total	Cable TV Households	Non-cable TV Households	Total TV Households
Estimated Station Totals *	15,630	25,890	41,520
Average Weekly Circulation (2007)	2,379	3,685	6,064
Average Daily Circulation (2007)			1,337

*Estimated station totals are sums of the Nielsen TV and Cable TV household estimates for each county in which the station registers viewing of more than 5% as per the Nielsen Survey Methods.

WUCW-DT
(formerly KMWB-DT)
Ch. 22

Network Service: CW.

Grantee: KLGT Licensee LLC, 10706 Beaver Dam Rd., Cockeysville, MD 21030.

Studio: 1640 Como Ave., St. Paul, MN 55108.

Mailing Address: 1640 Como Ave., St. Paul, MN 55108.

Phone: 651-646-2300. **Fax:** 651-646-1220.

E-mail: programming@kmwb23.com

Web Site: <http://www.thecwtc.com/>

Technical Facilities: Channel No. 22 (518-524 MHz). Authorized power: 1000-kw max. visual, aural. Antenna: 1345-ft above av. terrain, 1253-ft. above ground, 2250-ft. above sea level.

Latitude	45°	03'	44"
Longitude	93°	08'	21"

Note: Latitude and longitude coordinates shown are based on the North American Datum of 1927 (NAD 27) as currently required by the Mass Media Bureau of the FCC.

Ownership: Sinclair Broadcast Group Inc. (Group Owner).

Began Operation: April 30, 2002. Standard and High Definition.

Represented (sales): Millennium Sales & Marketing.

Personnel:

Joseph Tracy, General Manager.

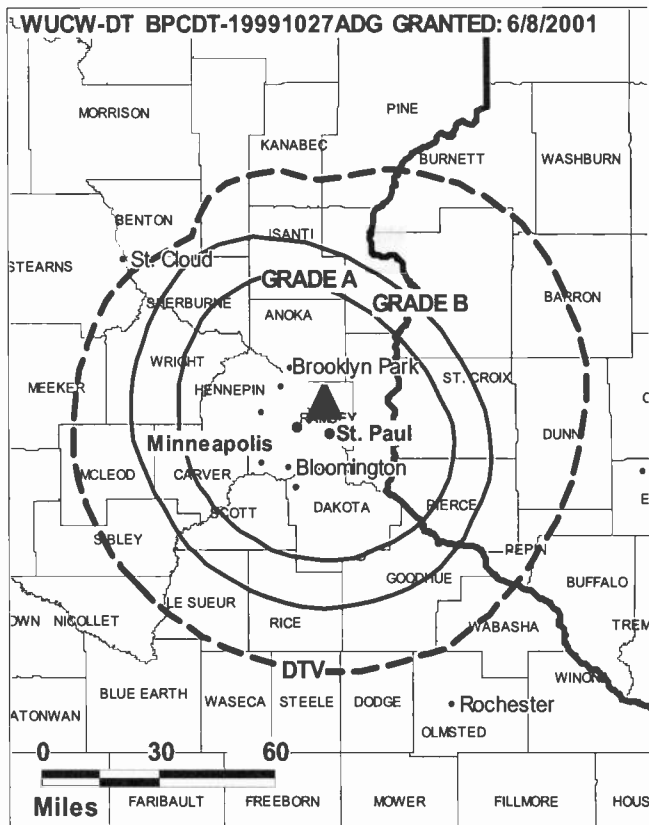
Bob Weinstein, General Sales Manager.

Camille Scheel, Local Sales Manager.

Steven Lundy, Operations Manager & Chief Engineer.

Miles Kennedy, Business Manager.

Jeff Ongsted, Program, Promotion & Production Director.



© 2008 Warren Communications News

Barb Zelenny, Traffic Manager.

City of License: Minneapolis. **Station DMA:** Minneapolis-St. Paul, MN. **Rank:** 15.

Nielsen Data: Not available.

KRWF
Ch. 43
(Satellite of KSTP-TV, St. Paul)

Network Service: ABC.

Licensee: KSAX-TV Inc., 3415 University Ave. W, St. Paul, MN 55114-2099.

Studio: 415 Fillmore St., Alexandria, MN.

Mailing Address: PO Box 189, Alexandria, MN 56308.

Phone: 320-763-5729; 800-584-9803. **Fax:** 320-763-4627.

E-mail: cstark@ksax.com

Web Site: http://www.ksax.com

Technical Facilities: Channel No. 43 (644-650 MHz). Authorized power: 1220-kw max. visual, 122-kw aural. Antenna: 547-ft above av. terrain, 535-ft. above ground, 1619-ft. above sea level.

Latitude 44° 29' 03"
 Longitude 95° 29' 27"

Transmitter: 3.6-mi. ENE of intersection of Hwys. 68 & 19.

Note: Latitude and longitude coordinates shown are based on the North American Datum of 1927 (NAD 27) as currently required by the Mass Media Bureau of the FCC.

Ownership: Hubbard Broadcasting Inc. (Group Owner).

Began Operation: April 14, 1987.

Represented (sales): Petry Television Inc.

Represented (legal): Holland & Knight LLP.

Represented (engineering): du Treil, Lundin & Rackley Inc.

Personnel:

Ed Smith, Station Manager.

Terri Shatek, Sales Coordinator.

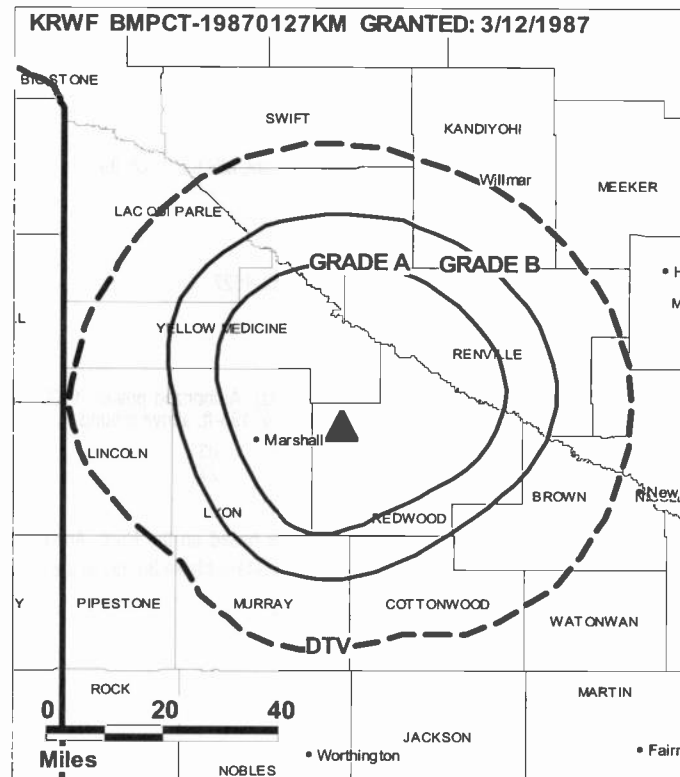
Nathan Leding, News Director.

Larry Eckblad, Chief Engineer.

Corliss Stark, Promotion Director.

Kristi Neller, Traffic Manager.

City of License: Redwood Falls. **Station DMA:** Minneapolis-St. Paul, MN. **Rank:** 15.



© 2008 Warren Communications News

Circulation © 2007 Nielsen. Coverage based on Nielsen study.

GrandTotal	Cable TV Households	Non-cable TV Households	Total TV Households
Estimated Station Totals *	8,670	8,740	17,410
Average Weekly Circulation (2007)	1,621	625	2,246
Average Daily Circulation (2007)			588

Station DMA Total	Cable TV Households	Non-cable TV Households	Total TV Households
Estimated Station Totals *	8,670	8,740	17,410
Average Weekly Circulation (2007)	1,621	625	2,246
Average Daily Circulation (2007)			588

*Estimated station totals are sums of the Nielsen TV and Cable TV household estimates for each county in which the station registers viewing of more than 5% as per the Nielsen Survey Methods.

KRWF-DT

Ch. 27

Network Service: ABC.

Grantee: KSAX-TV Inc., 3415 University Ave. W, St. Paul, MN 55114-2099.

Studio: 415 Fillmore St., Alexandria, MN 56308.

Mailing Address: PO Box 189, Alexandria, MN 56308.

Phone: 320-763-5729; 800-584-9803. **Fax:** 320-763-4627.

E-mail: cstark@ksax.com

Web Site: <http://www.ksax.com>

Technical Facilities: Channel No. 27 (548-554 MHz). Authorized power: 1000-kw max. visual, aural. Antenna: 495-ft above av. terrain, 495-ft. above ground.

Latitude	44°	29'	03"
Longitude	95°	29'	27"

Note: Latitude and longitude coordinates shown are based on the North American Datum of 1927 (NAD 27) as currently required by the Mass Media Bureau of the FCC.

Ownership: Hubbard Broadcasting Inc. (Group Owner).

Began Operation: July 1, 2002. Standard Definition.

Represented (legal): Holland & Knight LLP.

Personnel:

Ed Smith, Station Manager.

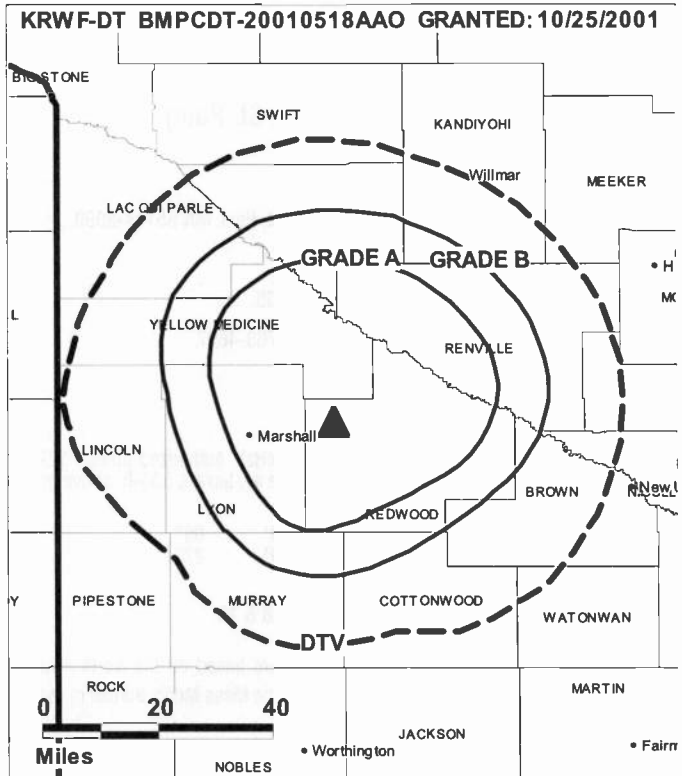
Terri Shatek, Sales Coordinator.

Nathan Leding, News Director.

Larry Eckblad, Chief Engineer.

Corliss Stark, Promotion Director.

Kristi Neller, Traffic Manager.



© 2008 Warren Communications News

City of License: Redwood Falls. **Station DMA:** Minneapolis-St. Paul, MN. **Rank:** 15.

Nielsen Data: Not available.

KTTC
Ch. 10

Network Service: NBC.

Licensee: KTTC Television Inc., 6301 Bandel Rd. NW, Rochester, MN 55901.

Studio: 6301 Bandel Rd. NW, Rochester, MN 55901.

Mailing Address: 6301 Bandel Rd. NW, Rochester, MN 55901.

Phone: 507-288-4444. **Fax:** 507-288-6324.

E-mail: jwatson@kttc.com

Web Site: http://www.kttc.com/

Technical Facilities: Channel No. 10 (192-198 MHz). Authorized power: 316-kw visual, 46.8-kw aural. Antenna: 1250-ft above av. terrain, 1314-ft. above ground, 2646-ft. above sea level.

Latitude 43° 34' 15.3"
Longitude 92° 25' 36.9"

Transmitter: 3.2-mi. S of Ostrander.

Note: Latitude and longitude coordinates shown are based on the North American Datum of 1927 (NAD 27) as currently required by the Mass Media Bureau of the FCC.

Multichannel TV Sound: Stereo only.

Satellite Earth Station: Transmitter Harris; Comtech, 3.8-meter Ku & C-band; Standard Communications receivers.

News Services: AP, NBC News Channel.

LMA: Local marketing agreement with KXLT-TV (FOX), Rochester.

Ownership: Quincy Broadcasting Co. (Group Owner).

Began Operation: July 14, 1953. Sale to present owner by G. David Gentling approved by FCC May 6, 1976 (Television Digest, Vol. 16:6). Transfer of control to Gentling by Agnes P. Gentling, Marvin O. Foss, Philip H. & Allan A. Gentling approved by FCC April 2, 1963.

Represented (sales): Blair Television.

Represented (legal): Wilkinson Barker Knauer LLP.

Represented (engineering): Lohnes & Culver.

Personnel:

Jerry Watson, Vice President & General Manager.

Liz Dahlen, Sales & Marketing Director.

Jim Schmeichel, Local Sales Manager.

Dave Ferber, National Sales & New Media Manager.

Dennis Grant, News Director.

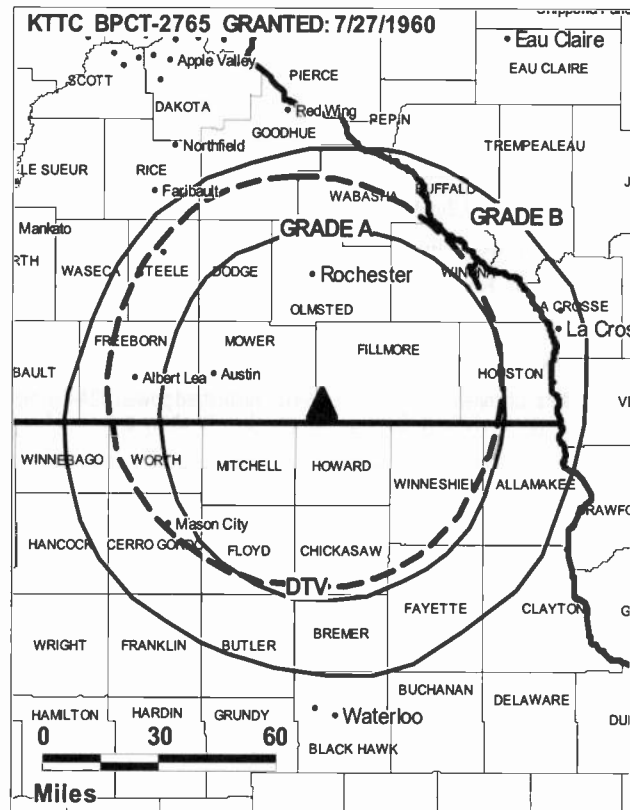
Tim Morgan, Chief Engineer.

Vickie Broughton, Traffic & Programming Manager.

Rita Duda, Promotions Manager.

Brendan Ford, Production Manager.

Dave Osborn, Creative Services Director.



© 2008 Warren Communications News

Bonnie Bickel, Community Affairs & Public Service Manager.

City of License: Rochester. **Station DMA:** Rochester, MN-Mason City, IA-Austin, MN.

Rank: 153.

Circulation © 2007 Nielsen. Coverage based on Nielsen study.

GrandTotal	Cable TV Households	Non-cable TV Households	Total TV Households
Estimated Station Totals *	144,370	124,170	268,540
Average Weekly Circulation (2007)	86,375	41,691	128,066
Average Daily Circulation (2007)			68,069
Station DMA Total	Cable TV Households	Non-cable TV Households	Total TV Households
Estimated Station Totals *	96,510	46,580	143,090
Average Weekly Circulation (2007)	69,251	29,737	98,988
Average Daily Circulation (2007)			55,380
Other DMA Total	Cable TV Households	Non-cable TV Households	Total TV Households
Estimated Station Totals *	47,860	77,590	125,450
Average Weekly Circulation (2007)	17,124	11,954	29,078
Average Daily Circulation (2007)			12,689

*Estimated station totals are sums of the Nielsen TV and Cable TV household estimates for each county in which the station registers viewing of more than 5% as per the Nielsen Survey Methods.

KTTC-DT
Ch. 36

Network Service: CW, NBC.

Grantee: KTTC Television Inc., 6301 Bandel Rd. NW, Rochester, MN 55901.

Studio: 6301 Bandel Rd. NW, Rochester, MN 55901.

Mailing Address: 6301 Bandel Rd. NW, Rochester, MN 55901.

Phone: 507-288-4444. **Fax:** 207-288-6324.

E-mail: jwatson@kttc.com

Web Site: http://www.kttc.com

Technical Facilities: Channel No. 36 (602-608 MHz). Authorized power: 324-kw max. visual, aural. Antenna: 1076-ft above av. terrain, 1076-ft. above ground, 2428-ft. above sea level.

Latitude	43°	38'	34"
Longitude	92°	31'	35"

Transmitter: 19824 760th Ave., Ostrander.

Note: Latitude and longitude coordinates shown are based on the North American Datum of 1927 (NAD 27) as currently required by the Mass Media Bureau of the FCC.

Multichannel TV Sound: Stereo only.

Ownership: Quincy Broadcasting Co. (Group Owner).

Began Operation: August 10, 2002. Standard Definition.

Represented (sales): Blair Television.

Personnel:

Jerry Watson, Vice President & General Manager.

Liz Dahlen, Sales & Marketing Director.

Jim Schmeichel, Local Sales Manager.

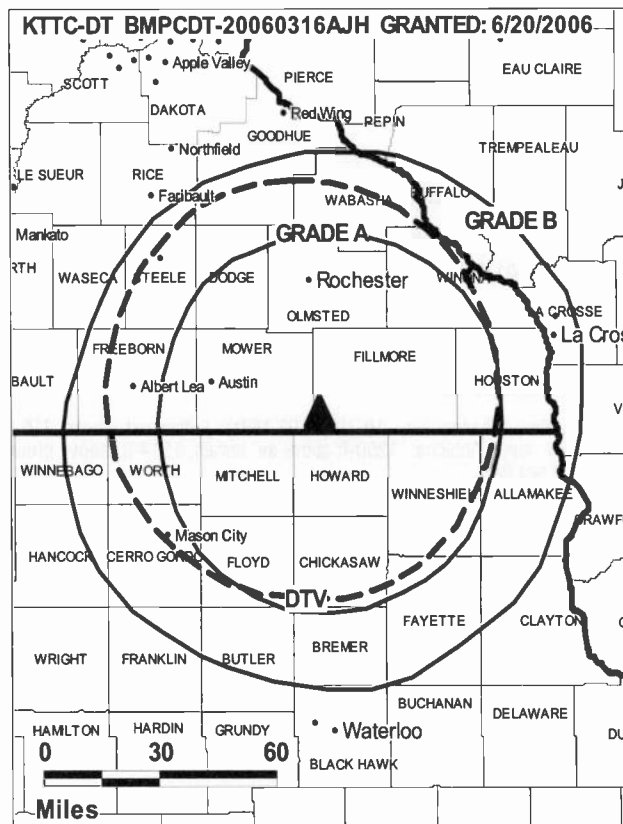
Dave Ferber, National Sales & New Media Manager.

Dennis Grant, News Director.

Tim Morgan, Chief Engineer.

Vickie Broughton, Traffic & Programming Manager.

Rita Duda, Promotions Manager.



© 2008 Warren Communications News

Brendan Ford, Production Manager.

Dave Osborn, Creative Services Manager.

Bonnie Bickel, Community Affairs & Public Service Manager.

City of License: Rochester. **Station DMA:** Rochester, MN-Mason City, IA-Austin, MN.

Rank: 153.

Nielsen Data: Not available.

KXLT-DT
Ch. 46

Network Service: FOX.

Grantee: SagamoreHill of Minnesota Licenses LLC, 3825 Inverness Way, Augusta, GA 30907.

Studio: 6301 Bandel Rd. NW, Rochester, MN 55901.

Mailing Address: 6301 Bandel Rd. NW, Rochester, MN 55901.

Phone: 507-252-4747. **Fax:** 507-252-5050.

E-mail: klake@fox47kxlt.com

Web Site: <http://www.fox47kxlt.com>

Technical Facilities: Channel No. 46 (662-668 MHz). Authorized power: 220-kw max. visual, aural. Antenna: 1125-ft above av. terrain, 1132-ft. above ground, 2484-ft. above sea level.

Latitude	43°	38'	34"
Longitude	92°	31'	35"

Note: Latitude and longitude coordinates shown are based on the North American Datum of 1927 (NAD 27) as currently required by the Mass Media Bureau of the FCC.

News Services: AP, Fox NewsEdge.

Ownership: SagamoreHill Midwest LLC.

Began Operation: January 10, 2003.

Represented (sales): Blair Television.

Represented (legal): Wiley Rein.

Represented (engineering): John F. X. Browne & Associates PC.

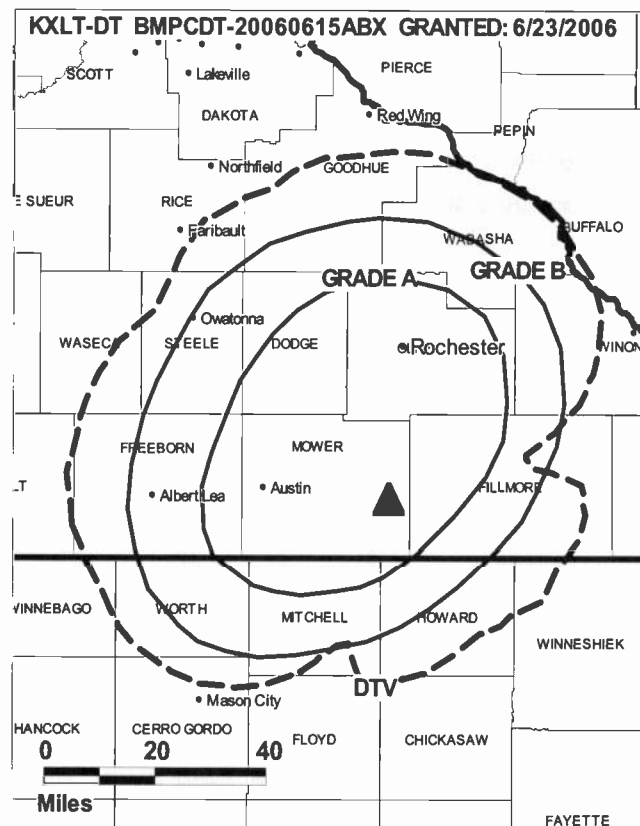
Personnel:

Samantha Johnson, General Manager.

Kristopher Lake, General Sales Manager.

Dennis Grant, News Director.

Tim Morgan, Chief Engineer.



© 2008 Warren Communications News

Rita Duda, Promotion Director.

City of License: Rochester. **Station DMA:** Rochester, MN-Mason City, IA-Austin, MN.

Rank: 153.

Nielsen Data: Not available.

KXLT-TV

Ch. 47

Network Service: FOX.

Licensee: SagamoreHill of Minnesota Licenses LLC, 3825 Inverness Way, Augusta, GA 30907.

Studio: 6301 Bandel Rd. NW, Rochester, MN 55901-8798.

Mailing Address: 6301 Bandel Rd. NW, Rochester, MN 55901-8798.

Phone: 507-252-4747. **Fax:** 507-252-5050.

E-mail: klake@fox47kxlt.com

Web Site: http://www.fox47kxlt.com

Technical Facilities: Channel No. 47 (668-674 MHz). Authorized power: 1510-kw visual, aural. Antenna: 1125-ft above av. terrain, 1135-ft. above ground, 2484-ft. above sea level.

Latitude 43° 38' 34"
Longitude 92° 31' 35"

Transmitter: 5-mi. SSE of Grand Meadow.

Note: Latitude and longitude coordinates shown are based on the North American Datum of 1927 (NAD 27) as currently required by the Mass Media Bureau of the FCC.

Satellite Earth Stations: Transmitter Comark; United Satellite Systems, 5-meter Ku & C-band; United Satellite Systems, 5-meter C-band; Standard Agile Omni receivers.

LMA: Local marketing agreement with KTTC (NBC), Rochester.

Ownership: SagamoreHill Midwest LLC.

Began Operation: August 10, 1987. Sale to present owner by Shockley Communications Corp. approved by FCC March 11, 2005.

Represented (legal): Wiley Rein.

Represented (sales): Blair Television.

Personnel:

Samantha Johnson, General Manager.

Kristopher Lake, General Sales Manager.

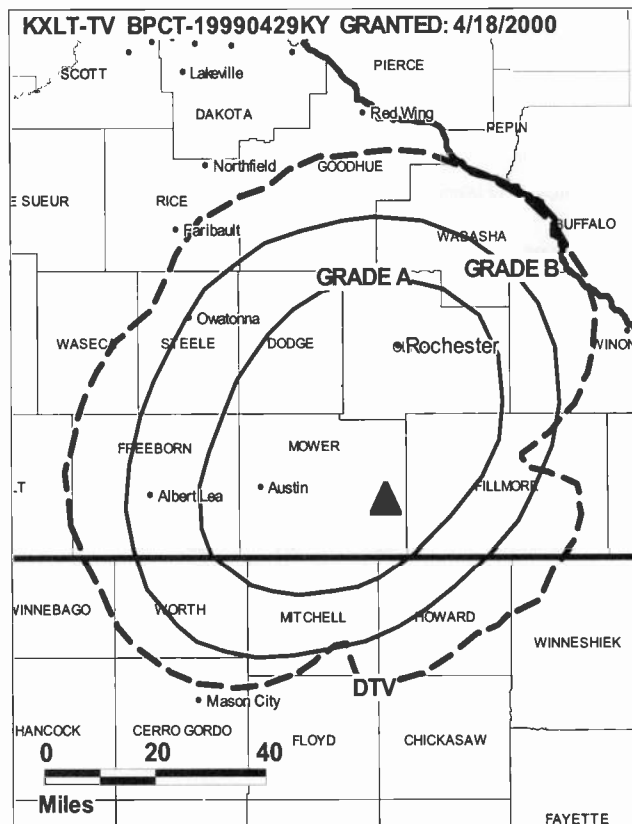
Dennis Grant, News Director.

Tim Morgan, Chief Engineer.

Rita Duda, Promotion Manager.

City of License: Rochester. **Station DMA:** Rochester, MN-Mason City, IA-Austin, MN.

Rank: 153.



© 2008 Warren Communications News

Circulation © 2007 Nielsen. Coverage based on Nielsen study.

GrandTotal	Cable TV Households	Non-cable TV Households	Total TV Households
Estimated Station Totals *	134,740	60,840	195,580
Average Weekly Circulation (2007)	46,451	17,703	64,154
Average Daily Circulation (2007)			18,539
Station DMA Total	Cable TV Households	Non-cable TV Households	Total TV Households
Estimated Station Totals *	96,510	46,580	143,090
Average Weekly Circulation (2007)	43,097	15,505	58,602
Average Daily Circulation (2007)			17,617
Other DMA Total	Cable TV Households	Non-cable TV Households	Total TV Households
Estimated Station Totals *	38,230	14,260	52,490
Average Weekly Circulation (2007)	3,354	2,198	5,552
Average Daily Circulation (2007)			922

*Estimated station totals are sums of the Nielsen TV and Cable TV household estimates for each county in which the station registers viewing of more than 5% as per the Nielsen Survey Methods.

KPXM
Ch. 41

Network Service: ION.

Licensee: Paxson Minneapolis License Inc., 601 Clearwater Park Rd, West Palm Beach, FL 33401-6233.

Studio: 22601 176th St NW, Big Lake, MN 55309.

Mailing Address: 22601 176th St NW, Big Lake, MN 55309.

Phone: 763-263-8666; 888-699-8666. **Fax:** 763-263-6600.

E-mail: sherryblack@ionmedia.tv

Web Site: <http://www.ionline.tv>

Technical Facilities: Channel No. 41 (632-638 MHz). Authorized power: 2770-kw max. visual, 277-kw aural. Antenna: 1470-ft above av. terrain, 1503-ft. above ground, 2449-ft. above sea level.

Latitude 45° 23' 00"
Longitude 93° 42' 30"

Transmitter: 3.7-mi. NE of Big Lake.

Note: Latitude and longitude coordinates shown are based on the North American Datum of 1927 (NAD 27) as currently required by the Mass Media Bureau of the FCC.

Satellite Earth Stations: Transmitter Townsend; United Satellite Systems, 5-meter Ku & C-band; United Satellite Systems, 5-meter C-band; Standard Agile Omni receivers.

Ownership: ION Media Networks Inc. (Group Owner).

Began Operation: November 24, 1982. Transfer to CIG Media LLC pends. Sale to present owner by KX Acquisition LP approved by FCC September 3, 1996. Sale to KXLI Acquisition Corp. by Halcomm Inc. approved by FCC August 7, 1990. Sale to Halcomm Inc. by N. Walter Goins approved by FCC May 12, 1987.

Represented (legal): Dow Lohnes PLLC.

Personnel:

Doug Bognar, Regional Sales Manager.

Joe Brunke, Chief Engineer.

Sherry Black, Station Operations Manager.

Corey Ziegler, Traffic Manager.

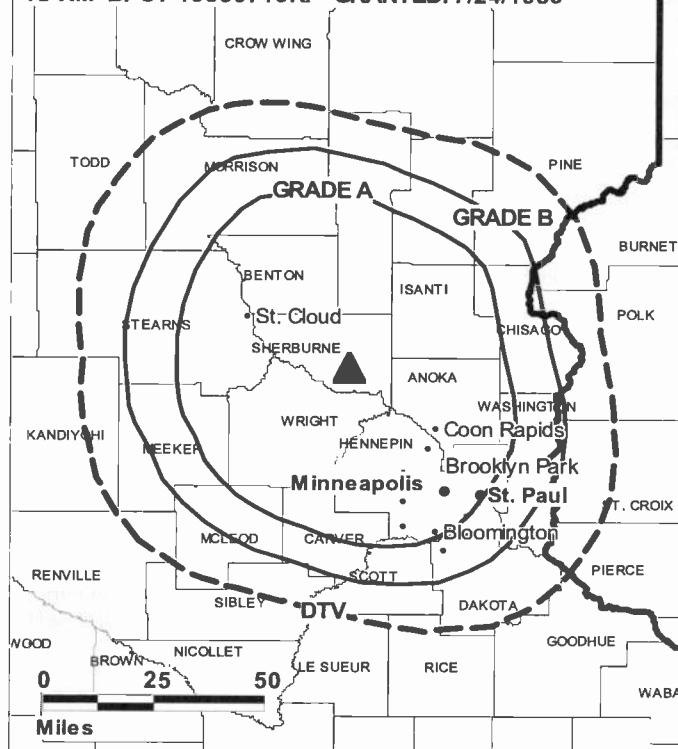
City of License: St. Cloud. **Station DMA:** Minneapolis-St. Paul, MN. **Rank:** 15.



FULLY SEARCHABLE • CONTINUOUSLY UPDATED • DISCOUNT RATES FOR PRINT PURCHASERS

For more information call 800-771-9202 or visit www.warren-news.com

KPXM BPCT-19850715KP GRANTED: 7/24/1985



© 2008 Warren Communications News

Circulation © 2007 Nielsen. Coverage based on Nielsen study.

GrandTotal	Cable TV Households	Non-cable TV Households	Total TV Households
Estimated Station Totals *	233,170	159,350	392,520
Average Weekly Circulation (2007)	17,131	11,751	28,882
Average Daily Circulation (2007)			6,919
Station DMA Total	Cable TV Households	Non-cable TV Households	Total TV Households
Estimated Station Totals *	226,590	159,350	385,940
Average Weekly Circulation (2007)	16,559	11,751	28,310
Average Daily Circulation (2007)			6,814
Other DMA Total	Cable TV Households	Non-cable TV Households	Total TV Households
Estimated Station Totals *	6,580	0	6,580
Average Weekly Circulation (2007)	572	0	572
Average Daily Circulation (2007)			105

*Estimated station totals are sums of the Nielsen TV and Cable TV household estimates for each county in which the station registers viewing of more than 5% as per the Nielsen Survey Methods.

KPXM-DT

Ch. 40

Network Service: ION.

Licensee: Paxson Minneapolis License Inc., 601 Clearwater Park Rd., West Palm Beach, FL 33401-6233.

Studio: 22601 176th St NW, Big Lake, MN 55309.

Mailing Address: 22601 176th St NW, Big Lake, MN 55309.

Phone: 763-263-8666; 888-699-8666. **Fax:** 763-263-6600.

E-mail: sherryblack@ionmedia.tv

Web Site: <http://www.ionline.tv>

Technical Facilities: Channel No. 40 (626-632 MHz). Authorized power: 1000-kw max. visual, aural. Antenna: 1411-ft above av. terrain, 1421-ft. above ground, 2366-ft. above sea level.

Latitude	45°	23'	00"
Longitude	93°	42'	30"

Transmitter: 22727 176th St., Big Lake.

Note: Latitude and longitude coordinates shown are based on the North American Datum of 1927 (NAD 27) as currently required by the Mass Media Bureau of the FCC.

Ownership: ION Media Networks Inc. (Group Owner).

Began Operation: Station operating; no on-air date.

Represented (legal): Dow Lohnes PLLC.

Personnel:

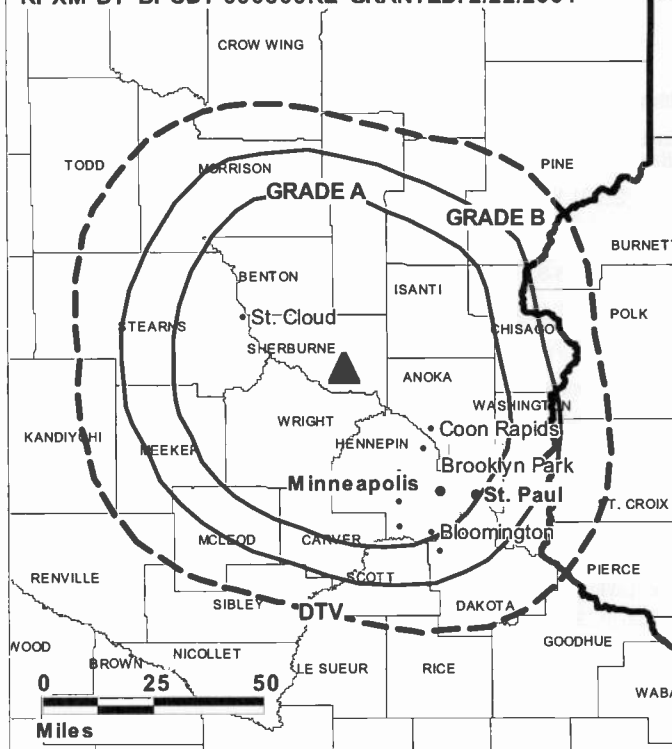
Doug Bognar, Regional Sales Manager.

Joe Brunke, Chief Engineer.

Sherry Black, Business Manager.

Corey Ziegler, Traffic Manager.

KPXM-DT BPCDT-990309KE GRANTED: 2/22/2001



© 2008 Warren Communications News

City of License: St. Cloud. **Station DMA:** Minneapolis-St. Paul, MN. **Rank:** 15.

Nielsen Data: Not available.

KSTP-DT

Ch. 50

Network Service: ABC.

Licensee: KSTP-TV LLC, 3415 University Ave. W, St. Paul, MN 55114-2099.

Studio: 3415 University Ave. SE, St. Paul, MN 55114.

Mailing Address: 3415 University Ave W, St. Paul, MN 55114.

Phone: 651-646-5555. **Fax:** 651-642-4409 (newsroom).

E-mail: dhansen@kstp.com

Web Site: <http://www.kstp.com>

Technical Facilities: Channel No. 50 (686-692 MHz). Authorized power: 1000-kw max. visual, aural. Antenna: 1421-ft above av. terrain, 1335-ft. above ground, 2333-ft. above sea level.

Latitude	45°	03'	44"
Longitude	93°	08'	21"

Transmitter: 960 County Rd. F, 4-mi. E of Lexington Ave., Shoreview.

Note: Latitude and longitude coordinates shown are based on the North American Datum of 1927 (NAD 27) as currently required by the Mass Media Bureau of the FCC.

Multichannel TV Sound: Stereo only.

Satellite Earth Stations: Transmitter Harris; Scientific-Atlanta, 3.7-meter; Vertex, 4.5-meter KC-band; Scientific-Atlanta, 4.5-meter; Scientific-Atlanta, 5.5-meter; Scientific-Atlanta, 11-meter; Scientific-Atlanta, Andrew receivers.

Ownership: Hubbard Broadcasting Inc. (Group Owner).

Began Operation: November 1, 1999. High Definition.

Represented (legal): Holland & Knight LLP.

Represented (sales): Petry Television Inc.

Represented (engineering): du Treil, Lundin & Rackley Inc.

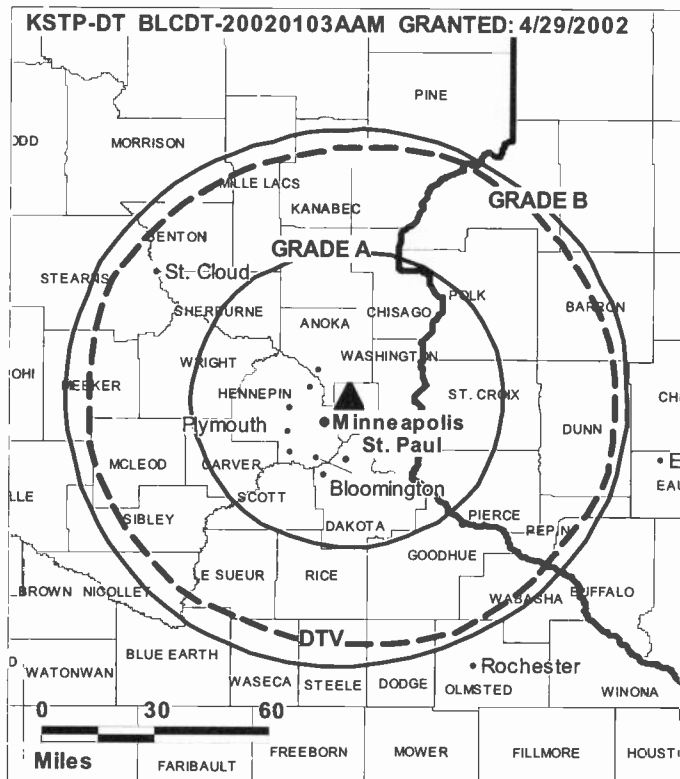
Personnel:

Wendy Sedlacek, Local Sales Manager.

Mary Nowlin, National Sales Manager.

Chris Berg, News Director.

Dick Rice, Engineering Director.



© 2008 Warren Communications News

Dixie Hansen, Vice President & Business Manager.

Mike Smith, Program Director & Production Manager.

Andrea Creech, Marketing Director.

Donna Corle, Traffic Manager.

City of License: St. Paul. **Station DMA:** Minneapolis-St. Paul, MN. **Rank:** 15.

Nielsen Data: Not available.

KSTP-TV

Ch. 5

(Operates satellites KSAX, Alexandria; KRWF, Redwood Falls)

Network Service: ABC.

Licensee: KSTP-TV LLC, 3415 University Ave. W, St. Paul, MN 55114-2099.

Studio: 3415 University Ave. SE, St. Paul, MN 55114.

Mailing Address: 3415 University Ave W, St. Paul, MN 55114.

Phone: 651-646-5555. **Fax:** 651-642-4409 (newsroom).

E-mail: dhansen@kstp.com

Web Site: http://www.kstp.com

Technical Facilities: Channel No. 5 (76-82 MHz). Authorized power: 100-kw visual, 15.1-kw aural. Antenna: 1480-ft above av. terrain, 1394-ft. above ground, 2392-ft. above sea level.

Latitude 45° 03' 45"
Longitude 93° 08' 21"

Note: Latitude and longitude coordinates shown are based on the North American Datum of 1927 (NAD 27) as currently required by the Mass Media Bureau of the FCC.

Multichannel TV Sound: Stereo only.

Satellite Earth Stations: Transmitter Harris; Scientific-Atlanta, 3.7-meter; Vertex, 4.5-meter KC-band; Scientific-Atlanta, 4.5-meter; Scientific-Atlanta, 5.5-meter; Scientific-Atlanta, 11-meter; Scientific-Atlanta, Andrew receivers.

AM Affiliate: KSTP, 50-kw, 1500 kHz, .

FM Affiliate: KSTP-FM, 100-kw, 94.5 MHz (No. 233), 1220-ft., WFMP-FM.

News Services: ABC NewsOne, AP.

Ownership: Hubbard Broadcasting Inc. (Group Owner).

Began Operation: April 23, 1948.

Represented (sales): Petry Television Inc.

Represented (legal): Holland & Knight LLP.

Represented (engineering): du Treil, Lundin & Rackley Inc.

Personnel:

Wendy Sedlacek, Local Sales Manager.

Mary Nowlin, National Sales Manager.

Chris Berg, News Director.

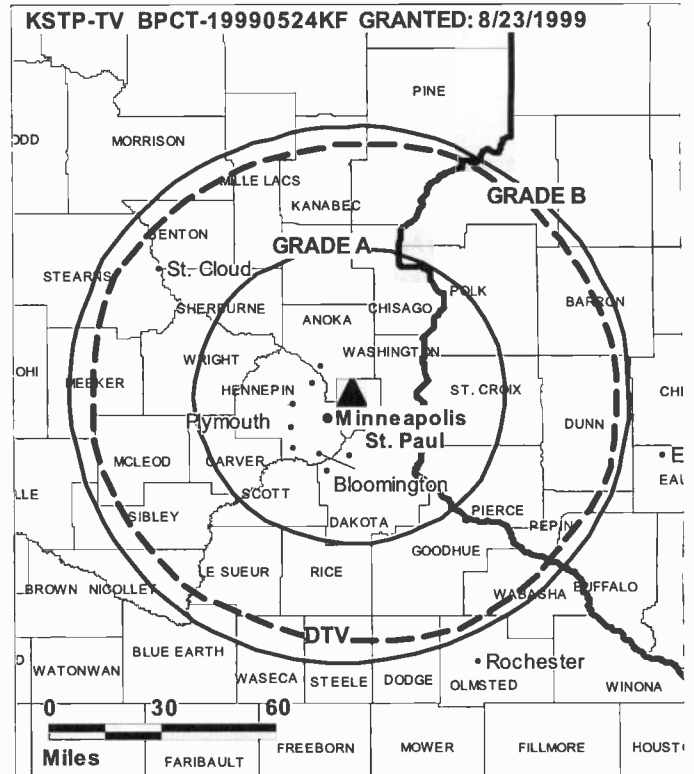
Dick Rice, Engineering Director.

Dixie Hansen, Business Manager.

Mike Smith, Program Director & Production Manager.

Andrea Creech, Marketing Director.

Donna Corle, Traffic Manager.



© 2008 Warren Communications News

City of License: St. Paul. **Station DMA:** Minneapolis-St. Paul, MN. **Rank:** 15.

Circulation © 2007 Nielsen. Coverage based on Nielsen study.

GrandTotal	Cable TV Households	Non-cable TV Households	Total TV Households
Estimated Station Totals *	941,700	753,920	1,695,620
Average Weekly Circulation (2007)	577,987	453,412	1,031,399
Average Daily Circulation (2007)			453,331
Station DMA Total	Cable TV Households	Non-cable TV Households	Total TV Households
Estimated Station Totals *	821,970	691,300	1,513,270
Average Weekly Circulation (2007)	540,121	439,579	979,700
Average Daily Circulation (2007)			433,721
Other DMA Total	Cable TV Households	Non-cable TV Households	Total TV Households
Estimated Station Totals *	119,730	62,620	182,350
Average Weekly Circulation (2007)	37,866	13,833	51,699
Average Daily Circulation (2007)			19,610

*Estimated station totals are sums of the Nielsen TV and Cable TV household estimates for each county in which the station registers viewing of more than 5% as per the Nielsen Survey Methods.

Minnesota — Thief River Falls

KBRR

Ch. 10

(Satellite of KVRR, Fargo)

Network Service: FOX.

Licensee: Red River Broadcast Co. LLC, PO Box 9115, 4015 9th Ave. SW, Fargo, ND 58106.

Mailing Address: PO Box 9115, Fargo, ND 58106.

Phone: 701-277-1515. **Fax:** 701-277-1830.

E-mail: jshaw@kvrr.com

Technical Facilities: Channel No. 10 (192-198 MHz). Authorized power: 123-kw visual, 12.3-kw aural. Antenna: 596-ft above av. terrain, 499-ft. above ground, 1640-ft. above sea level.

Latitude	48°	01'	19"
Longitude	96°	22'	12"

Transmitter: 227-ft. NE of intersection of Hwys. 3 & 12, W of St. Hilaire.

Note: Latitude and longitude coordinates shown are based on the North American Datum of 1927 (NAD 27) as currently required by the Mass Media Bureau of the FCC.

Multichannel TV Sound: Stereo only.

News Service: Fox NewsEdge.

Ownership: Red River Broadcast Corp. (Group Owner).

Began Operation: October 25, 1985.

Represented (sales): Petry Television Inc.

Represented (legal): Holland & Knight LLP.

Represented (engineering): du Treil, Lundin & Rackley Inc.

Personnel:

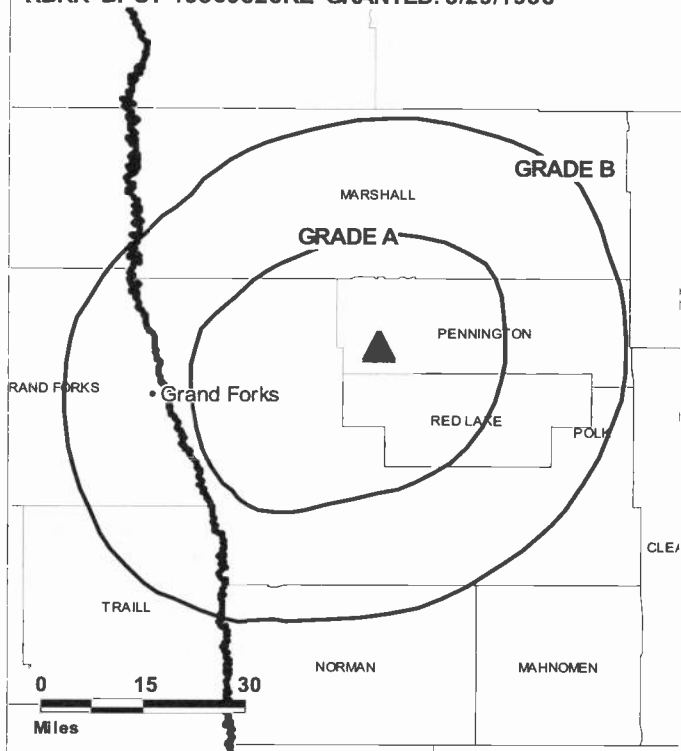
Ro Grignon, President.

Myron Kunin, Chief Executive Officer.

Kathy Lan, Vice President & General Manager.

City of License: Thief River Falls. **Station DMA:** Fargo-Valley City, ND. **Rank:** 119.

KBRR BPCT-19860626KE GRANTED: 8/29/1986



© 2008 Warren Communications News

Circulation © 2007 Nielsen. Coverage based on Nielsen study.

GrandTotal	Cable TV Households	Non-cable TV Households	Total TV Households
Estimated Station Totals *	42,450	24,860	67,310
Average Weekly Circulation (2007)	19,145	3,819	22,964
Average Daily Circulation (2007)			7,335

Station DMA Total	Cable TV Households	Non-cable TV Households	Total TV Households
Estimated Station Totals *	42,450	24,860	67,310
Average Weekly Circulation (2007)	19,145	3,819	22,964
Average Daily Circulation (2007)			7,335

*Estimated station totals are sums of the Nielsen TV and Cable TV household estimates for each county in which the station registers viewing of more than 5% as per the Nielsen Survey Methods.

KCCW-DT

Ch. 20

Network Service: CBS.

Grantee: CBS Broadcasting Inc., 2000 K St. NW, Suite 725, Washington, DC 20006.

Studio: .

Mailing Address: 90 S. 11th St, Minneapolis, MN 55403.

Phone: 612-339-4444. **Fax:** 612-330-2767.

E-mail: vrowland@wcco.com

Web Site: http://www.wcco.com

Technical Facilities: Channel No. 20 (506-512 MHz). Authorized power: 718.7-kw max. visual, aural. Antenna: 853-ft above av. terrain, 850-ft. above ground, 2238-ft. above sea level.

Latitude	46°	56'	05"
Longitude	94°	27'	19"

Note: Latitude and longitude coordinates shown are based on the North American Datum of 1927 (NAD 27) as currently required by the Mass Media Bureau of the FCC.

Ownership: CBS Corp. (Group Owner).

Began Operation: Station operating under Special Temporary Authority at 20.3-kw max. visual; no on-air date

Personnel:

Susan Adams Loyd, Vice President & General Manager.

Gary Kroger, Engineering & Operations Director.

Tom Bourassa, Director of Sales.

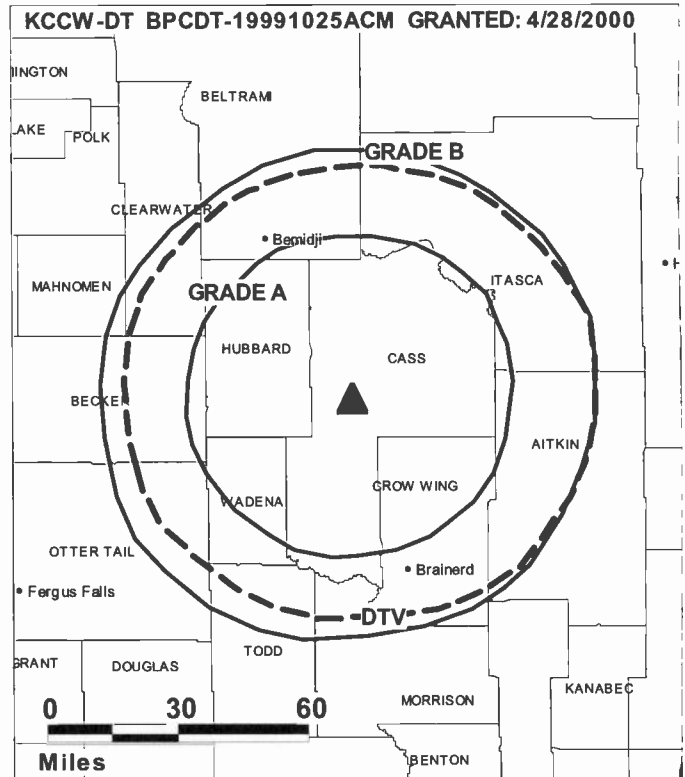
Mary Jo Mathewson, National Sales Manager.

Jeff Kiernan, News Director.

Ann Oeullette, Controller.

Kiki Rosatti, Communications Director.

Scott Wooldridge, Promotion Director.



© 2008 Warren Communications News

Casey Kespohl, Creative Services Director.

Ann Heuer, Traffic Manager.

City of License: Walker. **Station DMA:** Minneapolis-St. Paul, MN. **Rank:** 15.

Nielsen Data: Not available.

KCCW-TV

Ch. 12

(Satellite of WCCO-TV, Minneapolis)

Network Service: CBS.

Licensee: CBS Broadcasting Inc., 2000 K St. NW, Suite 725, Washington, DC 20006.

Studio: .

Mailing Address: 90 S. 11th St, Minneapolis, MN 55403.

Phone: 612-339-4444. **Fax:** 612-330-2767.

E-mail: vrowland@wcco.com

Web Site: http://www.wcco.com

Technical Facilities: Channel No. 12 (204-210 MHz). Authorized power: 316-kw visual, 63-kw aural. Antenna: 932-ft above av. terrain, 932-ft. above ground, 2320-ft. above sea level.

Latitude	46°	56'	05"
Longitude	94°	27'	19"

Transmitter: 3-mi. E of Hackensack.

Note: Latitude and longitude coordinates shown are based on the North American Datum of 1927 (NAD 27) as currently required by the Mass Media Bureau of the FCC.

Satellite Earth Station: Transmitter RCA; Satellite Video Systems, 4.5-meter C-band; Scientific-Atlanta receivers.

Ownership: CBS Corp. (Group Owner).

Began Operation: January 1, 1964.

Personnel:

Susan Adams Loyd, Vice President & General Manager.

Gary Kroger, Engineering & Operations Director.

Tom Bourassa, Director of Sales.

Mary Jo Mathewson, National Sales Manager.

Jeff Kiernan, News Director.

Ann Oeullette, Controller.

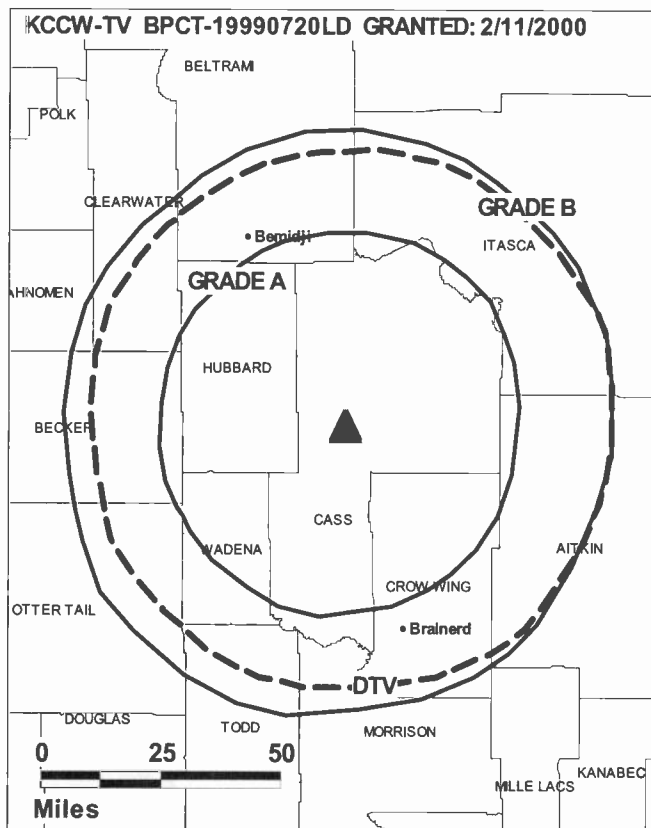
Kiki Rosatti, Communications Director.

Scott Wooldridge, Promotion Director.

Casey Kespohl, Creative Services Director.

Ann Heuer, Traffic Manager.

City of License: Walker. **Station DMA:** Minneapolis-St. Paul, MN. **Rank:** 15.

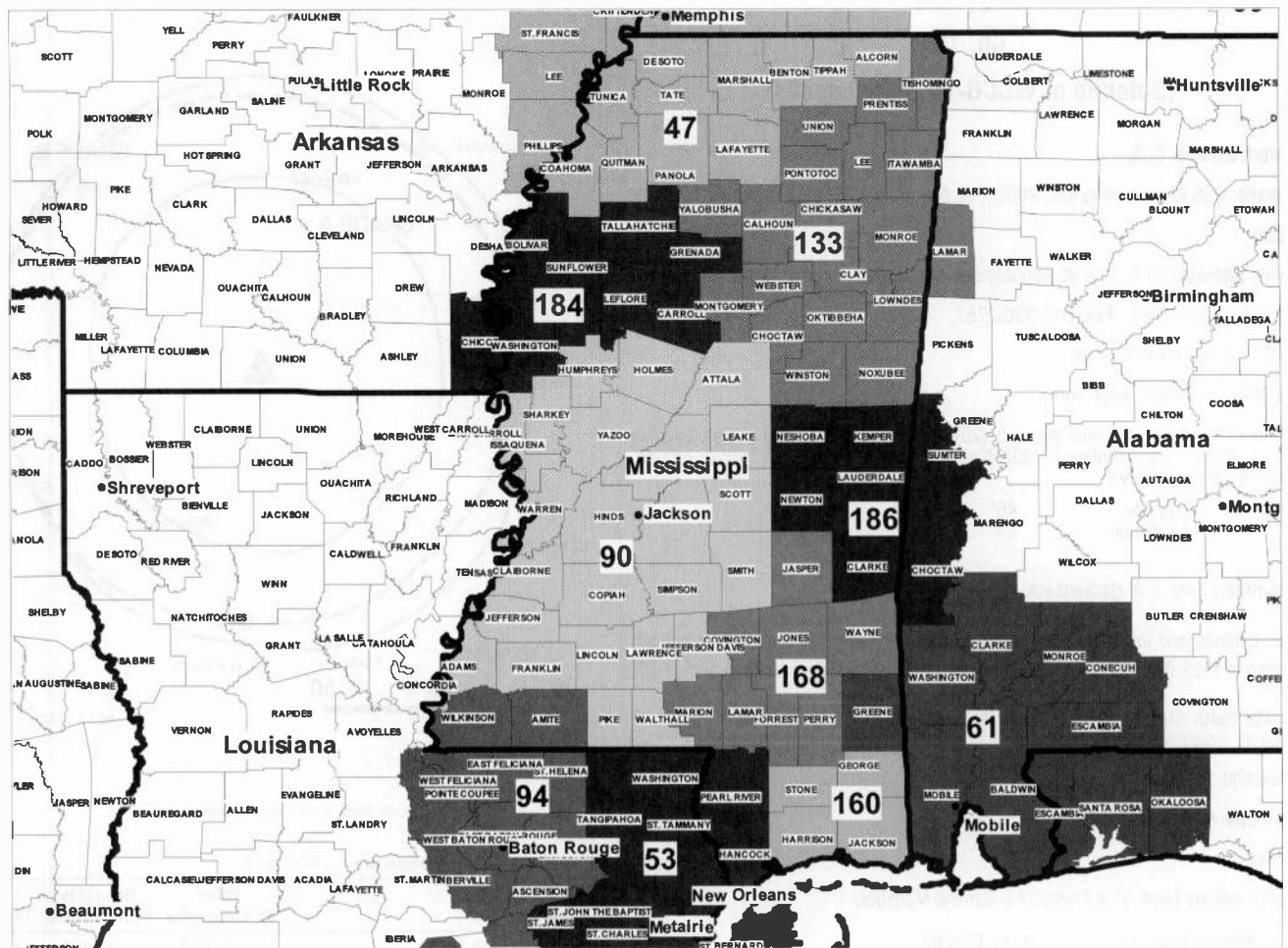


© 2008 Warren Communications News

Circulation © 2007 Nielsen. Coverage based on Nielsen study.

GrandTotal	Cable TV Households	Non-cable TV Households	Total TV Households
Estimated Station Totals *	37,650	41,130	78,780
Average Weekly Circulation (2007)	20,615	7,908	28,523
Average Daily Circulation (2007)			18,704
Station DMA Total	Cable TV Households	Non-cable TV Households	Total TV Households
Estimated Station Totals *	29,730	29,880	59,610
Average Weekly Circulation (2007)	16,813	6,172	22,985
Average Daily Circulation (2007)			15,667
Other DMA Total	Cable TV Households	Non-cable TV Households	Total TV Households
Estimated Station Totals *	7,920	11,250	19,170
Average Weekly Circulation (2007)	3,802	1,736	5,538
Average Daily Circulation (2007)			3,037

*Estimated station totals are sums of the Nielsen TV and Cable TV household estimates for each county in which the station registers viewing of more than 5% as per the Nielsen Survey Methods.



© 2008 Warren Communications News

MARKET	NIelsen DMA TV HOUSEHOLDS	RANK	MARKET AREA COMMERCIAL STATIONS
Memphis, TN	667,890	47	WBUY-DT (41); WBUY-TV (40); WHBQ-DT (53); WHBQ-TV (13); WLMT (30); WLMT-DT (31); WMC-DT (52); WMC-TV (5); WPTY-DT (25); WPTY-TV (24); WPXX-DT (51); WPXX-TV (50); WREG-DT (28); WREG-TV (3)
New Orleans, LA	600,150	53	WDSU (6); WGNO (26); WHMM-DT (42); WHNO (20); WHNO-DT (21); WNOL-TV (38); WPXL (49); WPXL-DT (50); WUPL (54); WUPL-DT (24); WVUE (8); WVUE-DT (29); WWL-DT (36); WWL-TV (4)
Mobile, AL-Pensacola (Fort Walton Beach), FL	517,410	61	WALA-DT (9); WALA-TV (10); WAWD (58); WAWD-DT (49); WBPG (55); WEAR-DT (17); WEAR-TV (3); WFB-DT (48); WFGX (35); WFGX-DT (50); WHBR (33); WHBR-DT (34); WJTC (44); WJTC-DT (45); WKRG-DT (27); WKRG-TV (5); WMPV-DT (20); WMPV-TV (21); WPAN (53); WPAN-DT (40); WPMI-DT (47); WPMI-TV (15)
Jackson, MS	334,200	90	WAPT (16); WAPT-DT (21); WDBD (40); WDBD-DT (41); WJTV (12); WJTV-DT (52); WLBT (3); WLBT-DT (9); WRBJ (34); WUXF (35)
Baton Rouge, LA	317,550	94	WAFB (9); WAFB-DT (46); WBRZ-DT (13); WBRZ-TV (2); WGMB (44); WGMB-DT (45); WVLA (33); WVLA-DT (34)
Columbus-Tupelo-West Point, MS	186,100	133	WCBI-DT (35); WCBI-TV (4); WKDH (45); WLOV-DT (16); WLOV-TV (27); WTVA (9)
Biloxi-Gulfport, MS	129,510	160	WLOX (13); WLOX-DT (39); WXXV-DT (48); WXXV-TV (25)
Hattiesburg-Laurel, MS	106,560	168	WDAM-DT (28); WDAM-TV (7); WHLT (22); WHLT-DT (58)
Greenwood-Greenville, MS	75,190	184	WABG-DT (32); WABG-TV (6); WXVT (15); WXVT-DT (17)
Meridian, MS	70,740	186	WGBC (30); WGBC-DT (31); WMDN (24); WMDN-DT (26); WTOK-DT (49); WTOK-TV (11)

Mississippi **Digital** Station Totals as of October 1, 2007

	VHF	UHF	TOTAL
Commercial Television	1	16	17
Educational Television	0	8	8
	1	24	25

Mississippi **Analog** Station Totals as of October 1, 2007

	VHF	UHF	TOTAL
Commercial Television	8	13	21
Educational Television	2	6	8
	10	19	29

WLOX-DT
Ch. 39
Network Service: ABC.

Licensee: WLOX License Subsidiary LLC, 201 Monroe St., RSA Tower, 20th Floor, Montgomery, AL 36104.

Studio: 208 DeBuys Rd., Biloxi, MS 39531.

Mailing Address: PO Box 4596, Biloxi, MS 39535.

Phone: 228-896-1313. **Fax:** 228-896-0749.

E-mail: wlox@wlox.com

Web Site: http://www.wlox.com

Technical Facilities: Channel No. 39 (320-626 MHz). Authorized power: 715-kw max. visual, aural. Antenna: 1201-ft above av. terrain, 1122-ft. above ground, 1352-ft. above sea level.

Latitude	30°	43'	23"
Longitude	89°	05'	28"

Note: Latitude and longitude coordinates shown are based on the North American Datum of 1927 (NAD 27) as currently required by the Mass Media Bureau of the FCC.

Ownership: Raycom Media Inc. (Group Owner).

Began Operation: January 26, 2003.

Represented (sales): Continental Television Sales.

Represented (legal): Covington & Burling.

Represented (engineering): du Treil, Lundin & Rackley Inc.

Personnel:
Leon Long, Vice President & General Manager.

David Vincent, Station Manager & News Director.

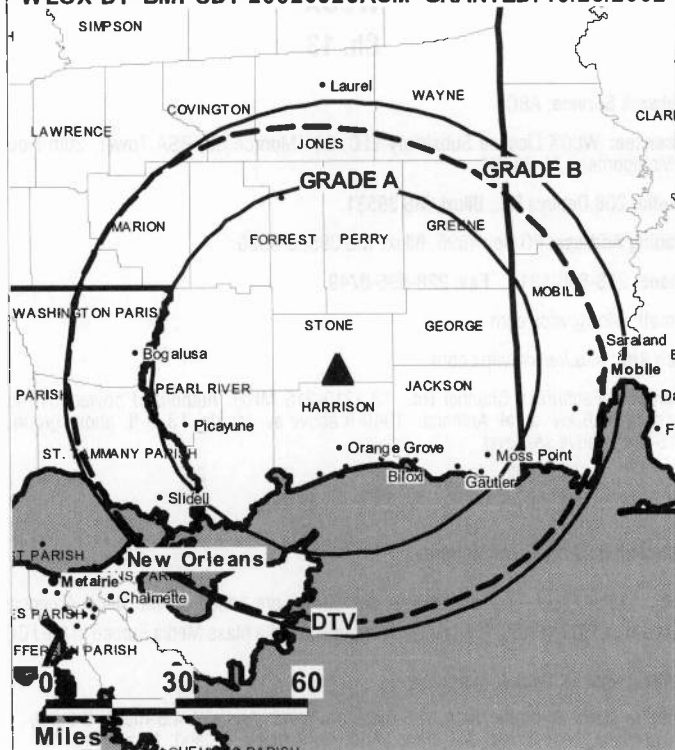
Linda Sherman, General Sales Manager.

Don F. Moore, Local Sales Manager.

Ralph Caudill, National Sales Manager.

John Armstrong, Engineer Supervisor.

Frank Carlisle, Business Manager.

WLOX-DT BMAPCDT-20020926ACM GRANTED: 10/28/2002


© 2008 Warren Communications News

Darlene Duffano, Program Director.

Todd Durbin, Promotion Director.

Pat Fagan, Research Director.

Tim Biesel, Creative Services Manager.

Glennis Crowell, Traffic Manager.

City of License: Biloxi. **Station DMA:** Biloxi-Gulfport, MS. **Rank:** 160.

Nielsen Data: Not available.

WCBI-DT
Ch. 35
Network Service: MNT, CW, CBS.

Licensee: WCBI-TV LLC, 27 Abercorn St., Savannah, GA 31401-2715.

Studio: 201 5th St., Columbus, MS 39703.

Mailing Address: PO Box 271, Columbus, MS 39703.

Phone: 662-327-4444. **Fax:** 602-329-1004.

E-mail: berryb@wcbi.com

Web Site: http://www.wcbi.com

Technical Facilities: Channel No. 35 (596-602 MHz). Authorized power: 708-kw max. visual, aural. Antenna: 1916-ft above av. terrain, 1680-ft. above ground, 2190-ft. above sea level.

Latitude	33°	45'	06"
Longitude	88°	52'	40"

Note: Latitude and longitude coordinates shown are based on the North American Datum of 1927 (NAD 27) as currently required by the Mass Media Bureau of the FCC.

Satellite Earth Stations: Transmitter Larcum; M/A-Com, 4-meter; DH Satellite, 4.5-meter; Scientific-Atlanta, 4.6-meter; Andrew, 4.6-meter Ku-band; Scientific-Atlanta, 7-meter; Scientific-Atlanta, M/A-Com, DX Communications receivers.

Ownership: Morris Multimedia Inc. (Group Owner).

Began Operation: Station operating; no on-air date

Represented (legal): Fletcher, Heald & Hildreth PLC.

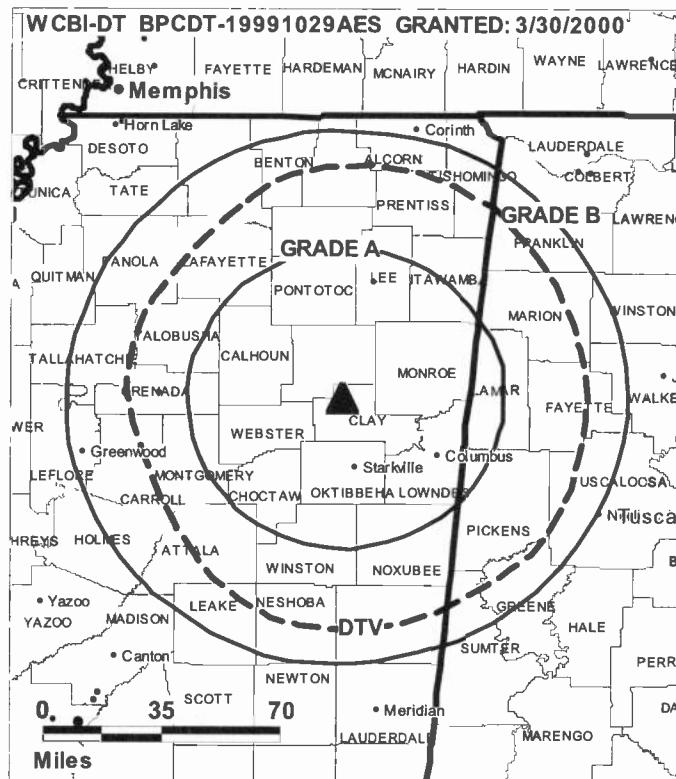
Represented (sales): Blair Television.

Personnel:
Bobby Berry, General Manager.

Tami Butler, Sales Manager.

Gary Savage, Engineering Director.

Dutch Terry, News Director.

Nancy Russell, Business Manager.


© 2008 Warren Communications News

T. J. Tate, Production Manager.

Donna Hitchcock, National Sales Coordinator & Traffic Manager.

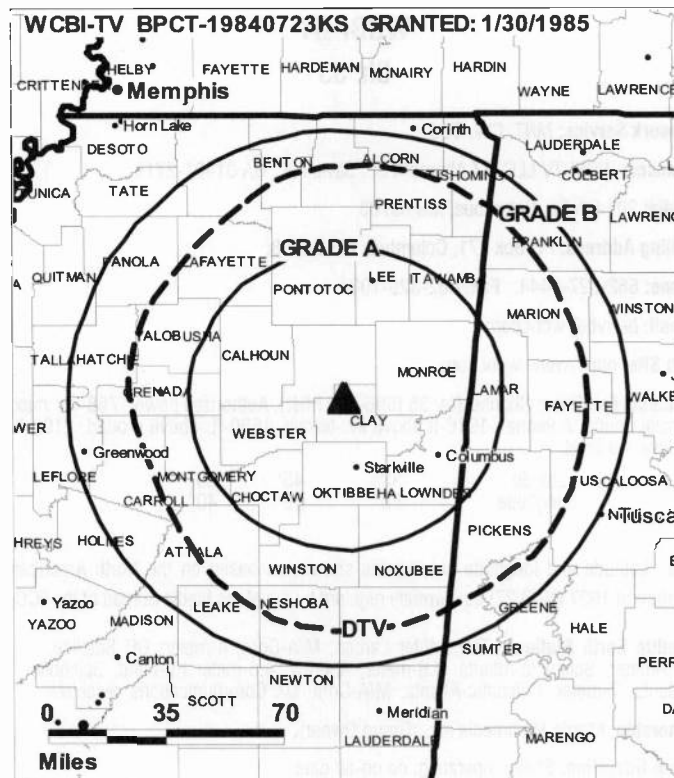
City of License: Columbus. **Station DMA:** Columbus-Tupelo-West Point, MS.

Rank: 133.

Nielsen Data: Not available.

WCBI-TV**Ch. 4****Network Service:** CBS.**Licensee:** WCBI-TV LLC, 27 Abercom St., Savannah, GA 31401-2715.**Studio:** 201 5th St. S, Columbus, MS 39701.**Mailing Address:** PO Box 271, Columbus, MS 39703.**Phone:** 662-327-4444. **Fax:** 602-329-1004.**E-mail:** berryb@wcbi.com**Web Site:** http://www.wcbi.com**Technical Facilities:** Channel No. 4 (66-72 MHz). Authorized power: 100-kw visual, 10-kw aural. Antenna: 1800-ft above av. terrain, 535-ft. above ground, 2335-ft. above sea level.

Latitude	33°	45'	07"
Longitude	88°	52'	44"

Transmitter: Hwy. 47, 4-mi. NE of Montpelier.**Note:** Latitude and longitude coordinates shown are based on the North American Datum of 1927 (NAD 27) as currently required by the Mass Media Bureau of the FCC.**Multichannel TV Sound:** Stereo only.**Satellite Earth Stations:** Transmitter Larcen; M/A-Com, 4-meter; DH Satellite, 4.5-meter; Scientific-Atlanta, 4.6-meter; Andrew, 4.6-meter Ku-band; Scientific-Atlanta, 7-meter; Scientific-Atlanta, M/A-Com, DX Communications receivers.**SNG Mobile Dish:** Radiator Systems, 2.8-meter Ku-band.**News Services:** CNN Newsource, CBS Newspath, AP.**Ownership:** Morris Multimedia Inc. (Group Owner).**Began Operation:** July 13, 1956. Sale to present owner by Imes Communications approved by FCC December 31, 2003.**Represented (sales):** Blair Television.**Represented (legal):** Fletcher, Heald & Hildreth PLC.**Personnel:****Bobby Berry**, General Manager.**Tami Butler**, Sales Manager.**Gary Savage**, Engineering Director.**Dutch Terry**, News Director.**Nancy Russell**, Business Manager.**T. J. Tate**, Production Manager.**Donna Hitchcock**, National Sales Coordinator & Traffic Manager.**City of License:** Columbus. **Station DMA:** Columbus-Tupelo-West Point, MS.**Rank:** 133.

© 2008 Warren Communications News

Circulation © 2007 Nielsen. Coverage based on Nielsen study.

GrandTotal	Cable TV Households	Non-cable TV Households	Total TV Households
Estimated Station Totals *	96,210	141,130	237,340
Average Weekly Circulation (2007)	51,366	62,202	113,568
Average Daily Circulation (2007)			59,759
Station DMA Total	Cable TV Households	Non-cable TV Households	Total TV Households
Estimated Station Totals *	71,980	100,720	172,700
Average Weekly Circulation (2007)	47,263	57,816	105,079
Average Daily Circulation (2007)			57,242
Other DMA Total	Cable TV Households	Non-cable TV Households	Total TV Households
Estimated Station Totals *	24,230	40,410	64,640
Average Weekly Circulation (2007)	4,103	4,386	8,489
Average Daily Circulation (2007)			2,517

*Estimated station totals are sums of the Nielsen TV and Cable TV household estimates for each county in which the station registers viewing of more than 5% as per the Nielsen Survey Methods.

WXVT **Ch. 15**

Network Service: CBS.

Licensee: Saga Broadcasting LLC, 73 Kercheval Ave., Grosse Pointe Farms, MI 48236.

Studio: 3015 E. Reed Rd., Greenville, MS 38703.

Mailing Address: 3015 E. Reed Rd., Greenville, MS 38703.

Phone: 662-334-1500. **Fax:** 662-378-8122.

E-mail: dcavileer@tecinfo.com

Web Site: http://www.wxvt.com

Technical Facilities: Channel No. 15 (476-482 MHz). Authorized power: 2750-kw max. & 891-kw horizontal visual, & 178-kw horizontal aural. Antenna: 890-ft above av. terrain, 919-ft. above ground, 1049-ft. above sea level.

Latitude 33° 39' 26"
Longitude 90° 42' 17.5"

Holds CP for change to 1200-kw max. visual, 883-ft above av. terrain, 881-ft. above ground, 1011-ft. above sea level; lat. 33° 39' 26", long. 90° 42' 18", BPCT-20041124AEU.

Transmitter: 4.9-mi. SSE of Cleveland.

Note: Latitude and longitude coordinates shown are based on the North American Datum of 1927 (NAD 27) as currently required by the Mass Media Bureau of the FCC.

Satellite Earth Stations: RCA, 3-meter; Harris, 3-meter; DH Satellite, 5-meter; ADM, 5.5-meter.

News Services: CNN Newsource, CBS Newspath, AP.

Ownership: Saga Communications Inc. (Group Owner).

Began Operation: November 7, 1980. Sale to Lamco Communications by Big River Broadcasting Co. approved by FCC March 5, 1984. Sale to Greenville Television Inc. approved by FCC August 28, 1991. Sale to present owner by Greenville Television Inc. approved by FCC April 22, 1999.

Represented (sales): Blair Television.

Represented (legal): Smithwick & Belendiuk PC.

Personnel:

David Cavileer, Vice President & General Manager.

Jim Chick, Sales Manager.

Earl Phelps, News Director.

Paul Serio, Chief Engineer.

Leigh McDowell, Business Manager.

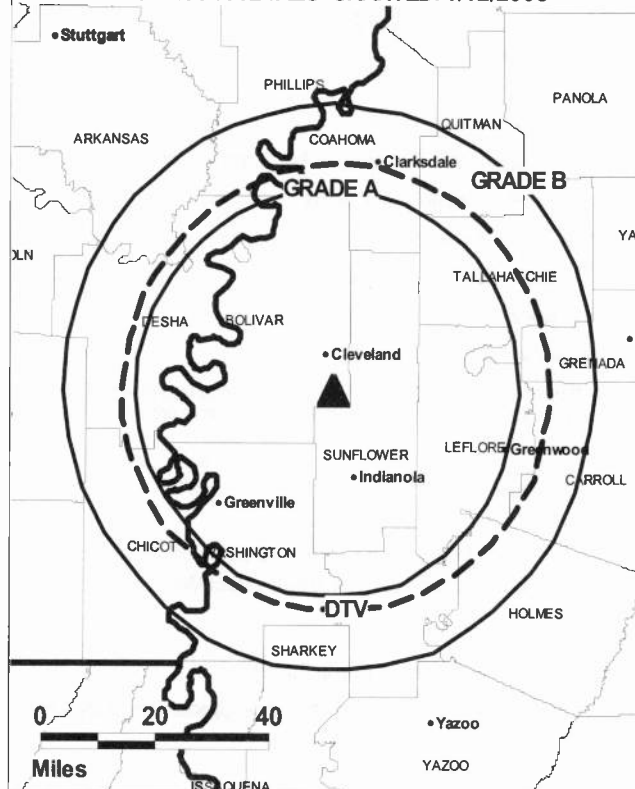
Carolyn Byars, Program Director.

Trey Horton, Production Manager.

Beverly Ford, Creative Services Director.

Cassandra Robinson, Traffic Manager.

WXVT BPCT-20041124AEU GRANTED: 1/12/2005



© 2008 Warren Communications News

City of License: Greenville. **Station DMA:** Greenwood-Greenville, MS. **Rank:** 184.

Circulation © 2007 Nielsen. Coverage based on Nielsen study.

GrandTotal	Cable TV Households	Non-cable TV Households	Total TV Households
Estimated Station Totals *	73,440	37,280	110,720
Average Weekly Circulation (2007)	42,178	9,106	51,284
Average Daily Circulation (2007)			28,230
Station DMA Total	Cable TV Households	Non-cable TV Households	Total TV Households
Estimated Station Totals *	50,800	26,030	76,830
Average Weekly Circulation (2007)	34,968	8,260	43,228
Average Daily Circulation (2007)			24,737
Other DMA Total	Cable TV Households	Non-cable TV Households	Total TV Households
Estimated Station Totals *	22,640	11,250	33,890
Average Weekly Circulation (2007)	7,210	846	8,056
Average Daily Circulation (2007)			3,493

*Estimated station totals are sums of the Nielsen TV and Cable TV household estimates for each county in which the station registers viewing of more than 5% as per the Nielsen Survey Methods.

WXVT-DT
Ch. 17

Network Service: CBS.

Grantee: Saga Broadcasting LLC, 73 Kercheval Ave., Grosse Pointe Farms, MI 48236.

Studio: 3015 E. Reed Rd., Greenville, MS 38703.

Mailing Address: 3015 E. Reed Rd., Greenville, MS 38703.

Phone: 662-334-1500. **Fax:** 662-378-8122.

E-mail: dcavileer@tecinfo.com

Web Site: <http://www.wxvt.com>

Technical Facilities: Channel No. 17 (488-494 MHz). Authorized power: 5-kw max. visual, aural. Antenna: 828-ft above av. terrain, 825-ft. above ground, 955-ft. above sea level.

Latitude	33°	39'	26"
Longitude	90°	42'	18"

Note: Latitude and longitude coordinates shown are based on the North American Datum of 1927 (NAD 27) as currently required by the Mass Media Bureau of the FCC.

News Service: CNN Newsource.

Ownership: Saga Communications Inc. (Group Owner).

Began Operation: May 1, 2002. Station operating under Special Temporary Authority at 0.25-kw max. visual.

Represented (sales): Blair Television.

Represented (legal): Smithwick & Belendiuk PC.

Personnel:

David Cavileer, Vice President & General Manager.

Jim Chick, Sales Manager.

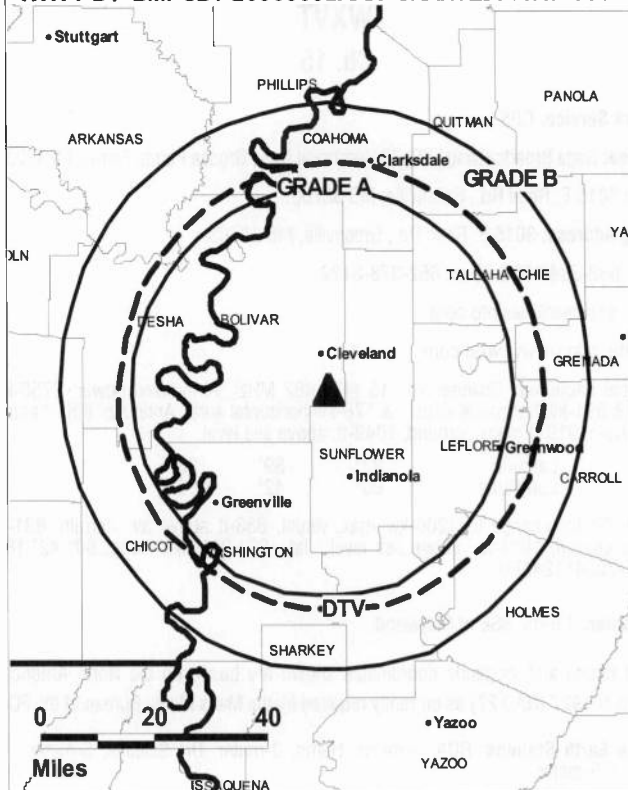
Earl Phelps, News Director.

Paul Serio, Chief Engineer.

Leigh McDowell, Business Manager.

Carolyn Byars, Program Director.

WXVT-DT BMPCDT-20060602AAX GRANTED: 10/5/2006



© 2008 Warren Communications News

Trey Horton, Production Manager.

Beverly Ford, Creative Services Director.

Cassandra Robinson, Traffic Manager.

City of License: Greenville. **Station DMA:** Greenwood-Greenville, MS. **Rank:** 184.

Nielsen Data: Not available.

Mississippi — Greenwood

WABG-DT Ch. 32

Network Service: ABC.

Licensee: Mississippi Broadcasting Partners, One Television Place, c/o Russell Schwartz, Charlotte, NC 28205.

Studios: 2001 Garrard Ave, Greenwood, MS 38930; 849 Washington Ave, Greenwood, MS 38701.

Mailing Address: PO Box 1243, Greenwood, MS 38701.

Phone: 662-332-0949. **Fax:** 662-378-3055.

E-mail: snelson@wabg.com

Web Site: <http://www.wabg.com>

Technical Facilities: Channel No. 32 (578-584 MHz). Authorized power: 1000-kw max. visual, aural. Antenna: 1877-ft above av. terrain, 1877-ft. above ground, 1991-ft. above sea level.

Latitude	33°	22'	23"
Longitude	90°	32'	25"

Note: Latitude and longitude coordinates shown are based on the North American Datum of 1927 (NAD 27) as currently required by the Mass Media Bureau of the FCC.

Ownership: Bahakel Communications Ltd. (Group Owner).

Began Operation: December 31, 2005.

Represented (legal): Dow Lohnes PLLC.

Represented (sales): Continental Television Sales.

Personnel:

Sherry Nelson, General Manager & Local Sales Manager.

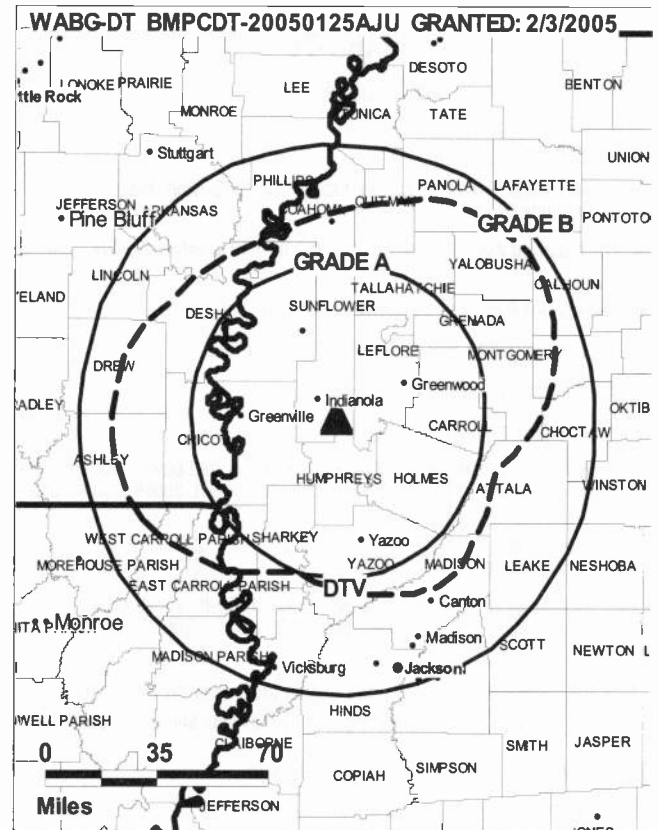
Mandy Lester Reid, Sales Associate.

Jonas Oswalt, Sales Associate.

Pam Chatman, News Director.

Larry Nixon, Engineering Director.

Betty Thunderburk, Business Manager.



© 2008 Warren Communications News

Donnie Reid, Production & Program Director.

Trey Clark, Traffic Manager.

City of License: Greenwood. **Station DMA:** Greenwood-Greenville, MS. **Rank:** 184.

Nielsen Data: Not available.

WABG-TV
Ch. 6
Network Service: ABC.

Licensee: Mississippi Broadcasting Partners, One Television Place, c/o Russell Schwartz, Charlotte, NC 28205.

Studios: 2001 Garrard Ave, Greenwood, MS 38930; 849 Washington Ave, Greenville, MS 38701.

Mailing Address: PO Box 1243, Greenville, MS 38701.

Phone: 662-332-0949; 662-378-3055. **Fax:** 662-334-6420.

E-mail: snelson@wabg.com

Web Site: http://www.wabg.com

Technical Facilities: Channel No. 6 (82-88 MHz). Authorized power: 100-kw visual, 10.5-kw aural. Antenna: 1960-ft above av. terrain, 2000-ft. above ground, 2115-ft. above sea level.

Latitude 33° 22' 23"
Longitude 90° 32' 31"

Holds CP for change to 1959-ft above av. terrain, 1959-ft. above ground, 2073-ft. above sea level; lat. 33° 22' 23", long. 90° 32' 25", BPCT-20030701BNS.

Note: Latitude and longitude coordinates shown are based on the North American Datum of 1927 (NAD 27) as currently required by the Mass Media Bureau of the FCC.

AM Affiliate: WABG, 1-kw (0.5-kw night), 960 kHz.

News Services: CNN Newsource, AP, ABC NewsOne.

Ownership: Bahakel Communications Ltd. (Group Owner).

Began Operation: October 20, 1959. Sale to Commonwealth Broadcasting Group Inc. (Charles Harker) pends.

Represented (legal): Dow Lohnes PLLC.

Represented (sales): Continental Television Sales.

Personnel:
Sherry Nelson, General Manager & Local Sales Manager.

Mandy Lester Reid, Sales Associate.

Jonas Oswalt, Sales Associate.

Pam Chatman, News Director.

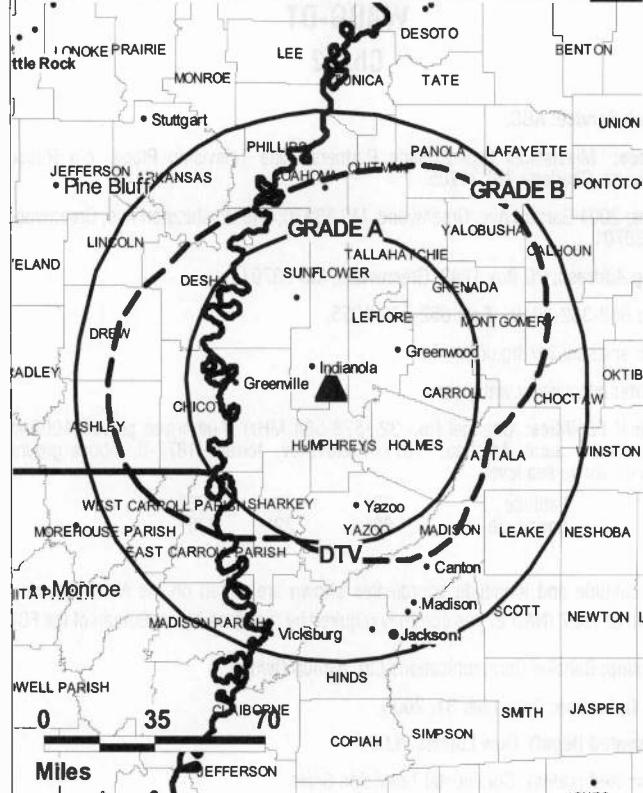
Larry Nixon, Engineering Director.

Betty Thunderburk, Business Manager.

Donnie Reid, Production & Program Director.

Trey Clark, Traffic Manager.

City of License: Greenwood. **Station DMA:** Greenwood-Greenville, MS. **Rank:** 184.

WABG-TV BPCT-20030701BNS GRANTED: 11/6/2003


© 2008 Warren Communications News

Circulation © 2007 Nielsen. Coverage based on Nielsen study.

GrandTotal	Cable TV Households	Non-cable TV Households	Total TV Households
Estimated Station Totals *	78,280	54,170	132,450
Average Weekly Circulation (2007)	51,682	14,696	66,378
Average Daily Circulation (2007)			38,305
Station DMA Total	Cable TV Households	Non-cable TV Households	Total TV Households
Estimated Station Totals *	50,800	26,030	76,830
Average Weekly Circulation (2007)	39,144	10,521	49,665
Average Daily Circulation (2007)			30,388
Other DMA Total	Cable TV Households	Non-cable TV Households	Total TV Households
Estimated Station Totals *	27,480	28,140	55,620
Average Weekly Circulation (2007)	12,538	4,175	16,713
Average Daily Circulation (2007)			7,917

*Estimated station totals are sums of the Nielsen TV and Cable TV household estimates for each county in which the station registers viewing of more than 5% as per the Nielsen Survey Methods.

WXXV-DT

Ch. 48

Network Service: FOX.

Grantee: Morris Network of Mississippi Inc., 27 Abercorn St., Savannah, GA 31401-2715.

Studio: 14351 Hwy 49 N, Gulfport, MS 39503.

Mailing Address: PO Box 2500, Gulfport, MS 39505.

Phone: 228-832-2525. **Fax:** 228-832-4442.

E-mail: bedwards@wxxv25.com

Web Site: <http://www.wxxv25.com>

Technical Facilities: Channel No. 48 (674-680 MHz). Authorized power: 300-kw max. visual, aural. Antenna: 1496-ft above av. terrain, 1414-ft. above ground, 1657-ft. above sea level.

Latitude	30°	44'	48"
Longitude	89°	03'	30"

Note: Latitude and longitude coordinates shown are based on the North American Datum of 1927 (NAD 27) as currently required by the Mass Media Bureau of the FCC.

News Services: Fox NewsEdge, AP.

Ownership: Morris Multimedia Inc. (Group Owner).

Began Operation: Station operating under Special Temporary Authority at 13-kw max. visual; no on-air date

Represented (sales): Millennium Sales & Marketing.

Personnel:

Bobby Edwards, General Manager.

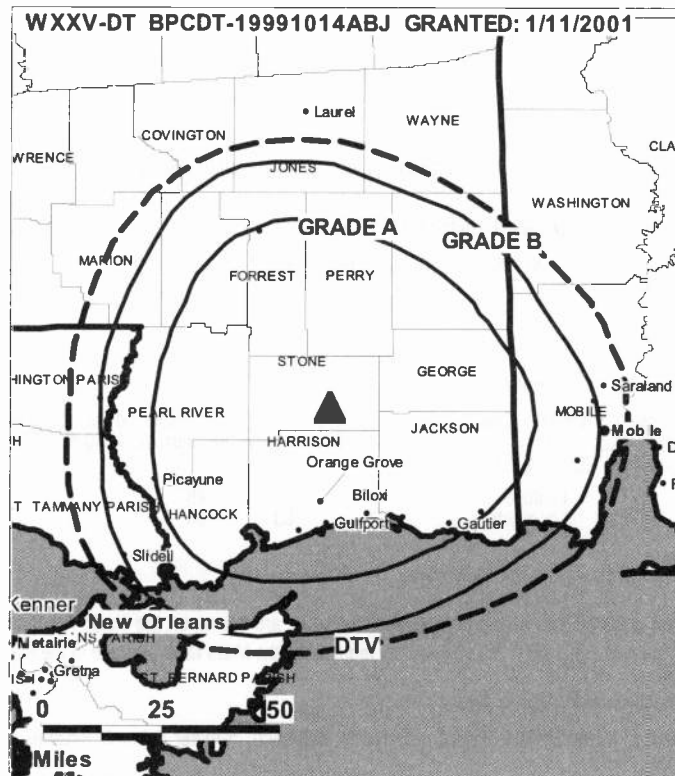
Rod Henderson, General Sales Manager.

Shirin Brown, National Sales Coordinator.

Glenda McCree, Sales Assistant.

Ray Luke, Operations Manager & Chief Engineer.

Donna Ingram, Business Manager.



© 2008 Warren Communications News

Jimmy Spears, Program & Traffic Coordinator.

Diedre Pyron, Promotion Coordinator.

Deborah McCreary, Creative Services Director.

City of License: Gulfport. **Station DMA:** Biloxi-Gulfport, MS. **Rank:** 160.

Nielsen Data: Not available.

WXXV-TV
Ch. 25
Network Service: FOX.

Licensee: Morris Network of Mississippi Inc., 27 Abercorn St., Savannah, GA 31401-2715.

Studio: 14351 Hwy 49 N, Gulfport, MS 39503.

Mailing Address: PO Box 2500, Gulfport, MS 39505.

Phone: 228-832-2525. **Fax:** 228-832-4442.

E-mail: bedwards@wxxv25.com

Web Site: http://www.wxxv25.com

Technical Facilities: Channel No. 25 (536-542 MHz). Authorized power: 2240-kw max. visual, 224-kw aural. Antenna: 1600-ft above av. terrain, 1540-ft. above ground, 1780-ft. above sea level.

Latitude	30°	44'	48"
Longitude	89°	03'	30"

Transmitter: 4.7-mi. NE of McHenry.

Note: Latitude and longitude coordinates shown are based on the North American Datum of 1927 (NAD 27) as currently required by the Mass Media Bureau of the FCC.

Multichannel TV Sound: Stereo only.

Satellite Earth Station: Transmitter Harris; Comtech, 5-meter C-band; Pinzone receivers.

Ownership: Morris Multimedia Inc. (Group Owner).

Began Operation: February 14, 1987. Sale to present owner by Prime Cities Broadcasting Corp. approved by FCC June 12, 1997. Sale to Prime Cities Broadcasting Corp. by AmSouth Realty Inc. approved by FCC May 1, 1991. Sale to AmSouth Realty Inc. by Gulf Coast TV Ltd. approved by FCC December 8, 1989.

Represented (sales): Millennium Sales & Marketing.

Represented (legal): Fletcher, Heald & Hildreth PLC.

Represented (engineering): Denny & Associates PC.

Personnel:
Bobby Edwards, General Manager.

Ray Luke, Operations Manager & Chief Engineer.

Rod Henderson, General Sales Manager.

Shirin Brown, National Sales Coordinator.

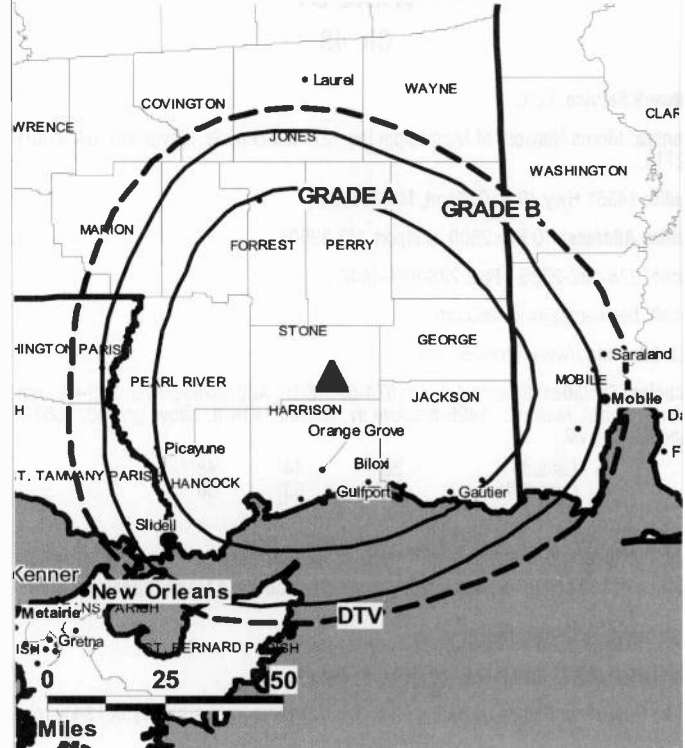
Glenda McCree, Sales Assistant.

Donna Ingram, Business Manager.

Kepper, Tupper & Company

We brokered the sale of WXXV-TV

112 High Ridge Avenue, Ridgefield, CT (203)431-3366

WXXV-TV BMPCT-19840824KJ GRANTED: 2/28/1985


© 2008 Warren Communications News

Jimmy Spears, Program & Traffic Coordinator.

Deidre Pyron, Promotion Coordinator.

Deborah McCreary, Creative Services Director.

City of License: Gulfport. **Station DMA:** Biloxi-Gulfport, MS. **Rank:** 160.

Circulation © 2007 Nielsen. Coverage based on Nielsen study.

GrandTotal	Cable TV Households	Non-cable TV Households	Total TV Households
Estimated Station Totals *	143,240	86,110	229,350
Average Weekly Circulation (2007)	63,773	12,757	76,530
Average Daily Circulation (2007)			23,994
Station DMA Total	Cable TV Households	Non-cable TV Households	Total TV Households
Estimated Station Totals *	90,030	38,830	128,860
Average Weekly Circulation (2007)	37,053	8,031	45,084
Average Daily Circulation (2007)			14,380
Other DMA Total	Cable TV Households	Non-cable TV Households	Total TV Households
Estimated Station Totals *	53,210	47,280	100,490
Average Weekly Circulation (2007)	26,720	4,726	31,446
Average Daily Circulation (2007)			9,614

*Estimated station totals are sums of the Nielsen TV and Cable TV household estimates for each county in which the station registers viewing of more than 5% as per the Nielsen Survey Methods.

WHLT
Ch. 22
(Satellite of WJTV, Jackson)

Network Service: CBS.

Licensee: Media General Communications Holdings LLC, 333 E Franklin St, Richmond, VA 23219.

Studio: Cloverleaf Mall, 5912 Hwy. 49, Hattiesburg, MS 39401.

Mailing Address: 5912 Hwy. 49, Cloverleaf Mall, Hattiesburg, MS 39401.

Phone: 601-545-2077. **Fax:** 601-545-3589.

E-mail: sschrader@wjtv.com

Web Site: http://www.whlt.com

Technical Facilities: Channel No. 22 (518-524 MHz). Authorized power: 1200-kw max. visual, 120-kw aural. Antenna: 800-ft above av. terrain, 707-ft. above ground, 1017-ft. above sea level.

Latitude 31° 24' 21"
Longitude 89° 14' 35"

Transmitter: 4-mi. NE of Petal on Lynn Ray Rd.

Note: Latitude and longitude coordinates shown are based on the North American Datum of 1927 (NAD 27) as currently required by the Mass Media Bureau of the FCC.

Multichannel TV Sound: Stereo only.

Satellite Earth Station: Transmitter Harris; Scientific-Atlanta, 5-meter C-band.

News Service: AP.

Ownership: Media General Inc. (Group Owner).

Began Operation: January 12, 1987.

Represented (sales): Blair Television.

Personnel:

Bob Romine, General Manager.

Fred Howard, Station Manager & Sales Manager.

Rick Russell, News Director.

Steve Schrader, Chief Engineer.

Billy Tinsley, Business Manager.

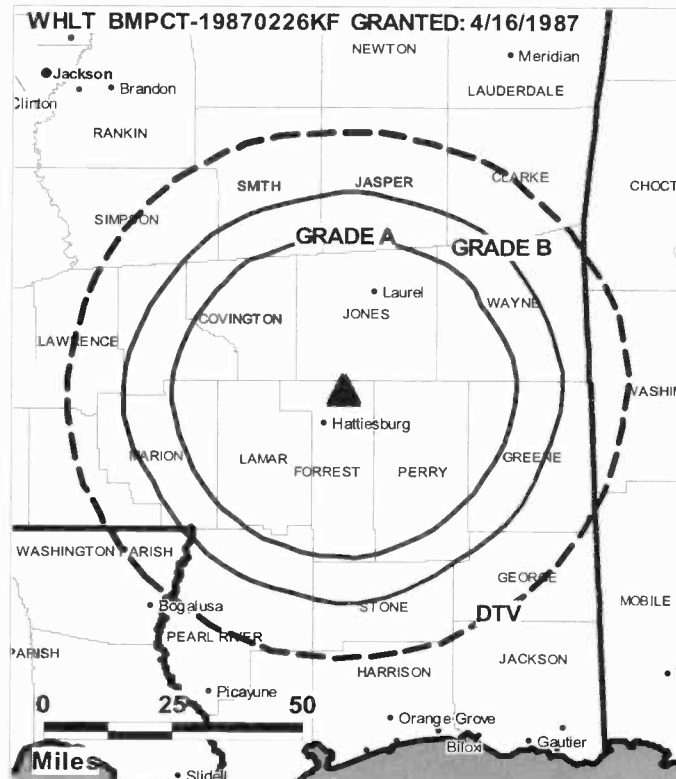
Jackie McDonald, Program Director.

Gary Wolverton, Marketing & Promotion Director.

Rob Ruffin, Production Manager.

Regina James, Traffic Manager.

City of License: Hattiesburg. **Station DMA:** Hattiesburg-Laurel, MS. **Rank:** 168.



© 2008 Warren Communications News

Circulation © 2007 Nielsen. Coverage based on Nielsen study.

GrandTotal	Cable TV Households	Non-cable TV Households	Total TV Households
Estimated Station Totals *	53,510	56,560	110,070
Average Weekly Circulation (2007)	29,396	12,728	42,124
Average Daily Circulation (2007)			17,584
Station DMA Total	Cable TV Households	Non-cable TV Households	Total TV Households
Estimated Station Totals *	53,210	53,550	106,760
Average Weekly Circulation (2007)	29,331	12,276	41,607
Average Daily Circulation (2007)			17,531
Other DMA Total	Cable TV Households	Non-cable TV Households	Total TV Households
Estimated Station Totals *	300	3,010	3,310
Average Weekly Circulation (2007)	65	452	517
Average Daily Circulation (2007)			53

*Estimated station totals are sums of the Nielsen TV and Cable TV household estimates for each county in which the station registers viewing of more than 5% as per the Nielsen Survey Methods.

WHLT-DT
Ch. 58
Network Service: CBS.

Grantee: Media General Communications Holdings LLC, 333 E Franklin St, Richmond, VA 23219.

Studio: 5912 Hwy. 49, Cloverleaf Mall, Hattiesburg, MS 39401.

Mailing Address: 5912 Hwy. 49, Cloverleaf Mall, Hattiesburg, MS 39401.

Phone: 601-545-2077. **Fax:** 601-545-3589.

E-mail: sschrader@wjtv.com

Web Site: http://www.whlt.com

Technical Facilities: Channel No. 58 (734-740 MHz). Authorized power: 1000-kw max. visual, aural. Antenna: 699-ft above av. terrain, 607-ft. above ground, 919-ft. above sea level.

Latitude	31°	24'	20"
Longitude	89°	14'	13"

Note: Latitude and longitude coordinates shown are based on the North American Datum of 1927 (NAD 27) as currently required by the Mass Media Bureau of the FCC.

Ownership: Media General Inc. (Group Owner).

Began Operation: Station operating; no on-air date

Personnel:
Bob Romine, General Manager.

Fred Howard, Station Manager & Sales Manager.

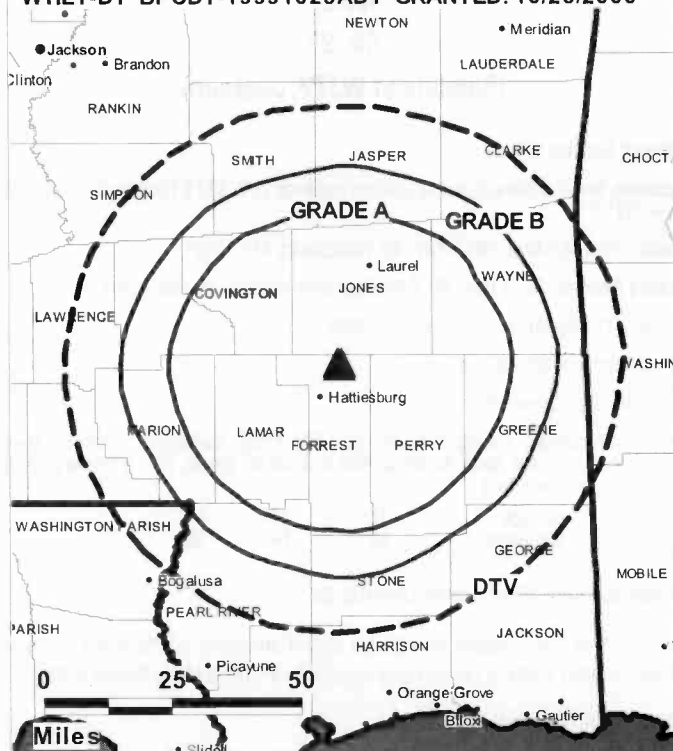
Rick Russell, News Director.

Steve Schrader, Chief Engineer.

Billy Tinsley, Business Manager.

Jackie McDonald, Program Director.

Gary Wolverton, Marketing & Promotion Director.

WHLT-DT BPCDT-19991025ADY GRANTED: 10/25/2000


© 2008 Warren Communications News

Rob Ruffin, Production Manager.

Regina James, Traffic Manager.

City of License: Hattiesburg. **Station DMA:** Hattiesburg-Laurel, MS. **Rank:** 168.

Nielsen Data: Not available.

Mississippi — Holly Springs

WBUY-DT Ch. 41

Network Service: TBN.

Licensee: Trinity Broadcasting Network Inc., 2442 Michelle Dr., Tustin, CA 92780.

Studio: 3447 Cazassa Rd., Memphis, TN 38116.

Mailing Address: 3447 Cazassa Rd., Memphis, TN 38116.

Phone: 901-396-9541; 714-957-9699. **Fax:** 901-396-9585.

E-mail: ngardner@tbn.org

Web Site: <http://www.tbn.org>

Technical Facilities: Channel No. 41 (632-638 MHz). Authorized power: 500-kw max. visual, aural. Antenna: 400-ft above av. terrain, 404-ft. above ground, 755-ft. above sea level.

Latitude	34°	59'	20"
Longitude	89°	41'	13"

Note: Latitude and longitude coordinates shown are based on the North American Datum of 1927 (NAD 27) as currently required by the Mass Media Bureau of the FCC.

Ownership: Trinity Broadcasting Network Inc. (Group Owner).

Began Operation: September 24, 2002. Standard Definition.

Represented (legal): Colby M May.

Personnel:

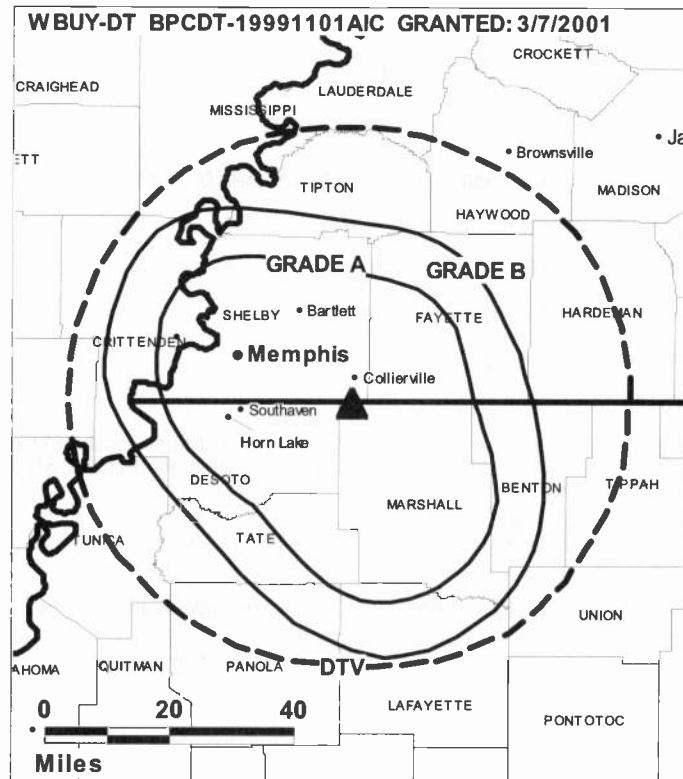
Nina Gardner, Station Manager.

Dean Garrison, Chief Engineer.

Cliff Pickell, Production Manager.

Tamela Woods-Calvin, Public Affairs Director.

Vicki Everett, Secretary.



© 2008 Warren Communications News

City of License: Holly Springs. **Station DMA:** Memphis, TN. **Rank:** 47.

Nielsen Data: Not available.

WBUY-TV
Ch. 40

Network Service: TBN.

Licensee: Trinity Broadcasting Network Inc., 2442 Michelle Dr., Tustin, CA 92780.

Studio: 3447 Cazassa Rd., Memphis, TN 38116.

Mailing Address: 3447 Cazassa Rd., Memphis, TN 38116.

Phone: 901-396-9541. **Fax:** 901-396-9585.

E-mail: ngardner@tbn.org

Web Site: http://www.tbn.org

Technical Facilities: Channel No. 40 (626-632 MHz). Authorized power: 4624-kw max. visual, aural. Antenna: 465-ft above av. terrain, 468-ft. above ground, 818-ft. above sea level.

Latitude	34°	59'	20"
Longitude	89°	41'	13"

Transmitter: 0.43-mi. SSW of Byhalla Rd., at Tennessee border, near Barton.

Note: Latitude and longitude coordinates shown are based on the North American Datum of 1927 (NAD 27) as currently required by the Mass Media Bureau of the FCC.

News Service: None.

Ownership: Trinity Broadcasting Network Inc. (Group Owner).

Began Operation: September 15, 1991. Sale to All American TV Inc. by Sonlight Broadcasting Systems Inc. approved by FCC May 27, 1997. Sale to present owner by All American TV Inc. approved by FCC May 8, 2000.

Represented (legal): Colby M May.

Personnel:

Nina Gardner, Station Manager.

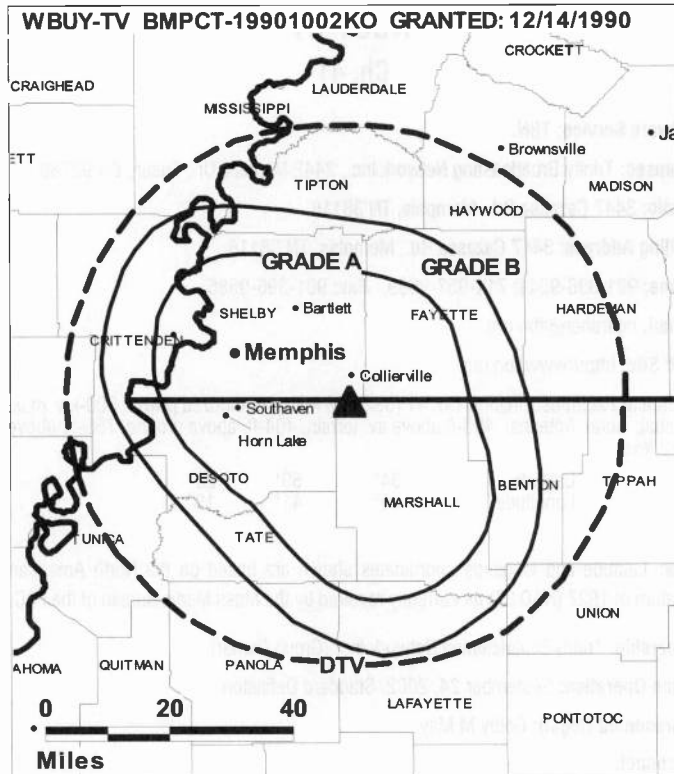
Dean Garrison, Chief Engineer.

Cliff Pickell, Production Manager.

Tamela Woods-Calvin, Public Affairs Director.

Vicki Everett, Secretary.

City of License: Holly Springs. **Station DMA:** Memphis, TN. **Rank:** 47.



© 2008 Warren Communications News

Circulation © 2007 Nielsen. Coverage based on Nielsen study.

GrandTotal	Cable TV Households	Non-cable TV Households	Total TV Households
Estimated Station Totals *	238,660	156,570	395,230
Average Weekly Circulation (2007)	20,140	8,909	29,049
Average Daily Circulation (2007)			9,056
Station DMA Total	Cable TV Households	Non-cable TV Households	Total TV Households
Estimated Station Totals *	238,660	156,570	395,230
Average Weekly Circulation (2007)	20,140	8,909	29,049
Average Daily Circulation (2007)			9,056

*Estimated station totals are sums of the Nielsen TV and Cable TV household estimates for each county in which the station registers viewing of more than 5% as per the Nielsen Survey Methods.

WKDH
Ch. 45
Network Service: ABC.

Licensee: Southern Broadcasting Inc., PO Box 1645, Tupelo, MS 38802.

Studio: 1359 Rd. 681 Beech Springs Rd., Tupelo, MS 38801.

Mailing Address: PO Box 1645, Tupelo, MS 38802.

Phone: 662-456-4558. **Fax:** 662-844-7061.

E-mail: manager@wkdh.com

Web Site: http://www.wkdh.com

Technical Facilities: Channel No. 45 (656-662 MHz). Authorized power: 1854-kw max. visual, aural. Antenna: 1611-ft above av. terrain, 1368-ft. above ground, 1949-ft. above sea level.

Latitude	33°	47'	40"
Longitude	89°	05'	16"

Holds CP for change to 537-kw max. visual, 1611-ft above av. terrain, 1368-ft. above ground, 1948-ft. above sea level; BPCDT-20060519ABE.

Transmitter: 2.4-mi. from Woodland.

Note: Latitude and longitude coordinates shown are based on the North American Datum of 1927 (NAD 27) as currently required by the Mass Media Bureau of the FCC.

Ownership: Southern Broadcasting Inc.

Began Operation: June 18, 2001. Pro forma assignment of permit to Southern Broadcasting Inc. from K & D Spain Partners granted by FCC August 10, 1998.

Represented (sales): Continental Television Sales.

Represented (legal): Garvey Schubert Barer.

Represented (engineering): Richard Vega Group.

Personnel:
Walter Spain, President & Station Manager.

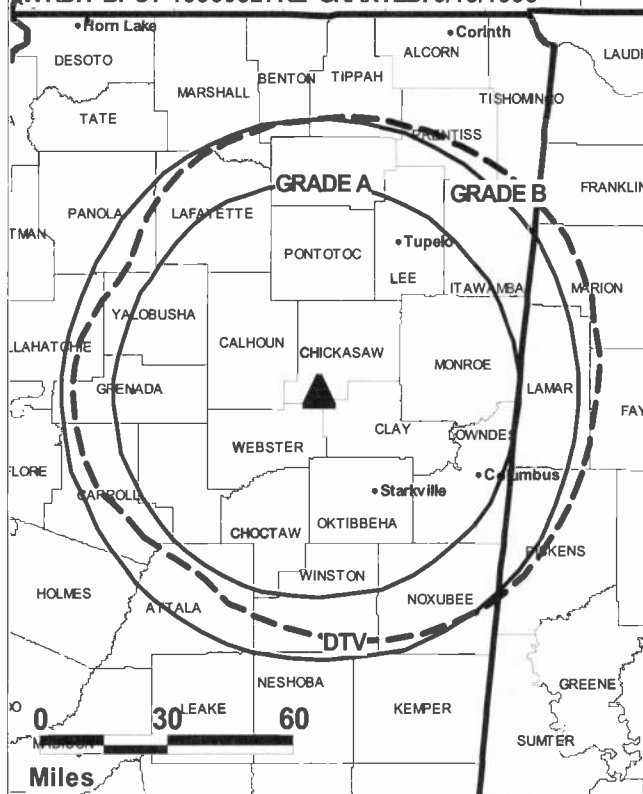
James Conaway, Chief Engineer.

City of License: Houston. **Station DMA:** Columbus-Tupelo-West Point, MS.

Rank: 133.


FULLY SEARCHABLE • CONTINUOUSLY UPDATED • DISCOUNT RATES FOR PRINT PURCHASERS

For more information call 800-771-9202 or visit www.warren-news.com

WKDH BPCT-19960827KE GRANTED: 6/18/1998


© 2008 Warren Communications News

Circulation © 2007 Nielsen. Coverage based on Nielsen study.

GrandTotal	Cable TV Households	Non-cable TV Households	Total TV Households
Estimated Station Totals *	70,890	100,720	171,610
Average Weekly Circulation (2007)	25,056	21,235	46,291
Average Daily Circulation (2007)			13,996
Station DMA Total	Cable TV Households	Non-cable TV Households	Total TV Households
Estimated Station Totals *	68,910	100,720	169,630
Average Weekly Circulation (2007)	24,755	21,235	45,990
Average Daily Circulation (2007)			13,982
Other DMA Total	Cable TV Households	Non-cable TV Households	Total TV Households
Estimated Station Totals *	1,980	0	1,980
Average Weekly Circulation (2007)	301	0	301
Average Daily Circulation (2007)			14

*Estimated station totals are sums of the Nielsen TV and Cable TV household estimates for each county in which the station registers viewing of more than 5% as per the Nielsen Survey Methods.

WAPT
Ch. 16
Network Service: ABC.

Licensee: WAPT Hearst-Argyle Television Inc., 888 7th Ave, New York, NY 10106.

Studio: 7616 Channel 16 Way, Jackson, MS 39209.

Mailing Address: PO Box 10297, Jackson, MS 39289-0297.

Phone: 601-922-1607. **Fax:** 601-922-1663.

E-mail: jamiller@hearst.com

Web Site: http://www.thejacksonchannel.com

Technical Facilities: Channel No. 16 (482-488 MHz). Authorized power: 4790-kw max. visual, aural. Antenna: 1178-ft above av. terrain, 1037-ft. above ground, 1476-ft. above sea level.

Latitude	32°	16'	41"
Longitude	90°	17'	40"

Transmitter: 7616 Channel 16 Way, Jackson.

Note: Latitude and longitude coordinates shown are based on the North American Datum of 1927 (NAD 27) as currently required by the Mass Media Bureau of the FCC.

Multichannel TV Sound: Stereo only.

Satellite Earth Stations: Transmitter Larcen; Scientific-Atlanta, 4-meter; Micro-dyne, 4-meter KC-band; Scientific-Atlanta, M/A-Com receivers.

News Service: AP.

Ownership: Hearst-Argyle Television Inc. (Group Owner).

Began Operation: October 3, 1970. Merger with Hearst Corp. to form present owner approved by FCC June 2, 1997 (Vol. 37:13, 35). Sale to Argyle Television Inc. by Northstar Television Group Inc. approved by FCC November 7, 1994 (Television Digest, Vol. 34:37; 35:2). Sale to Northstar Television Group approved by FCC September 11, 1989. Sale to Price Communications approved by FCC June 23, 1987 (Vol. 27:21). Sale to Clay Communications by Lewis C. Hopper, et al., approved by FCC March 18, 1979. Sale to Lewis Hopper, et al., by American Public Life Insurance Co. approved by FCC March 18, 1976.

Represented (sales): Eagle Television Sales.

Personnel:
Stuart Kellogg, President & General Manager.

Jeff Wolfe, General Sales Manager.

Danny Walker, Local Sales Manager.

Bruce Barkley, News Director.

Tom Bondurant, Engineering Manager.

Stephen Thompson, Business Manager.

Linda Bozone, Program Director.

Abigail Flanders, Promotion Director.

Kim Oxley, Production Manager.

Tracy Mallett, Traffic Manager.

WAPT BMLCT-19991014ABZ GRANTED: 12/27/2000


© 2008 Warren Communications News

City of License: Jackson. **Station DMA:** Jackson, MS. **Rank:** 90.

Circulation © 2007 Nielsen. Coverage based on Nielsen study.

GrandTotal	Cable TV Households	Non-cable TV Households	Total TV Households
Estimated Station Totals *	167,640	155,800	323,440
Average Weekly Circulation (2007)	112,102	79,575	191,677
Average Daily Circulation (2007)			94,190
Station DMA Total	Cable TV Households	Non-cable TV Households	Total TV Households
Estimated Station Totals *	154,540	154,600	309,140
Average Weekly Circulation (2007)	110,355	79,492	189,847
Average Daily Circulation (2007)			94,019
Other DMA Total	Cable TV Households	Non-cable TV Households	Total TV Households
Estimated Station Totals *	13,100	1,200	14,300
Average Weekly Circulation (2007)	1,747	83	1,830
Average Daily Circulation (2007)			171

*Estimated station totals are sums of the Nielsen TV and Cable TV household estimates for each county in which the station registers viewing of more than 5% as per the Nielsen Survey Methods.

WAPT-DT
Ch. 21

Network Service: ABC.

Grantee: WAPT Hearst-Argyle Television Inc., 888 7th Ave, New York, NY 10106.

WAPT-DT: 7616 Channel 16 Hwy, Jackson, MS 39209.

Mailing Address: PO Box 10297, Jackson, MS 39289-0297.

Phone: 601-922-1607. **Fax:** 601-922-1663.

E-mail: jamiller@hearst.com

Web Site: <http://www.thejacksonchannel.com>

Technical Facilities: Channel No. 21 (512-518 MHz). Authorized power: 1000-kw max. visual, aural. Antenna: 1089-ft above av. terrain, 942-ft. above ground, 1388-ft. above sea level.

Latitude	32°	16'	41"
Longitude	90°	17'	40"

Note: Latitude and longitude coordinates shown are based on the North American Datum of 1927 (NAD 27) as currently required by the Mass Media Bureau of the FCC.

Ownership: Hearst-Argyle Television Inc. (Group Owner).

Began Operation: Station operating under Special Temporary Authority at 1000-kw max. visual; no on-air date

Personnel:

Stuart Kellogg, President & General Manager.

Jeff Wolfe, General Sales Manager.

Danny Walker, Local Sales Manager.

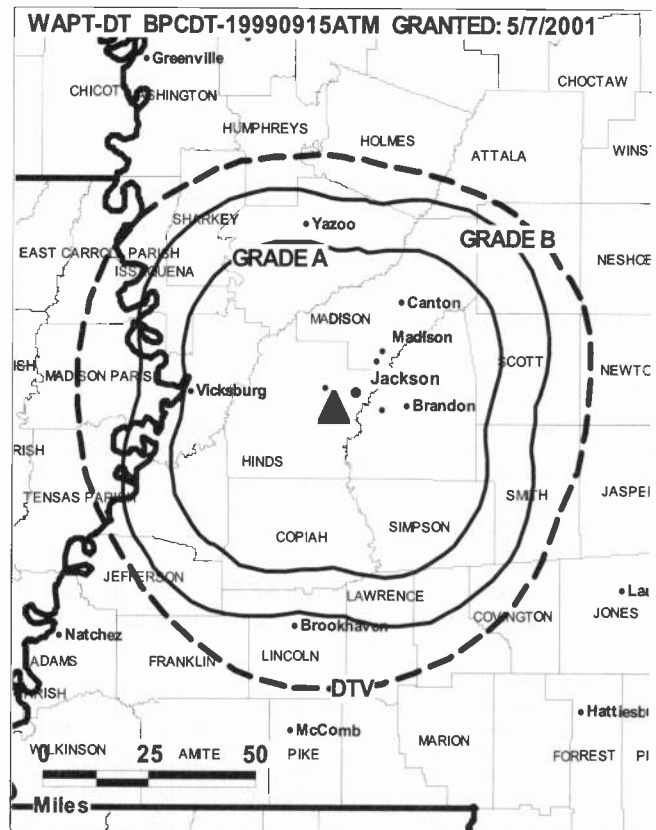
Bruce Barkley, News Director.

Tom Bondurant, Engineering Manager.

Stephen Thompson, Business Manager.

Linda Bozone, Program Director.

Abigail Flanders, Promotion Director.



© 2008 Warren Communications News

Kim Oxley, Production Manager.

Tracy Mallett, Traffic Manager.

City of License: Jackson. **Station DMA:** Jackson, MS. **Rank:** 90.

Nielsen Data: Not available.

WDBD
Ch. 40

Network Service: FOX.

Licensee: Jackson Television LLC, 200 Clarendon St, 51st Floor, Boston, MA 02116.

Studio: One Great Place, Jackson, MS 39209.

Mailing Address: PO Box 6905, Jackson, MS 39209.

Phone: 601-922-1234. **Fax:** 601-922-0268.

E-mail: tedrudolph@jam.rr.com

Web Site: http://www.gomiss.com

Technical Facilities: Channel No. 40 (626-632 MHz). Authorized power: 4000-kw max. visual, aural. Antenna: 1962-ft above av. terrain, 1854-ft. above ground, 2264-ft. above sea level.

Latitude	32°	12'	49"
Longitude	90°	22'	56"

Note: Latitude and longitude coordinates shown are based on the North American Datum of 1927 (NAD 27) as currently required by the Mass Media Bureau of the FCC.

Ownership: Jackson Television LLC.

Began Operation: December 27, 1984. Transfer of control of permit to H. Bernard Dixon from Brenda Harrison approved by FCC April 30, 1985. Transfer of control to Media Central from H. Bernard Dixon approved by FCC November 26, 1985. Sale to C. Kenneth Still, trustee from Media Central, approved by FCC May 10, 1989. Sale to D & K Broadcast Properties LP approved by FCC June 22, 1989. Sale to Pegasus Communications Corp. approved by FCC February 18, 1993. Sale to present owner from Pegasus Communications Corp. approved by FCC August 11, 2003. Transfer of control to Alta Communications VIII LP from Galloway/Elmore Holdings LLC approved by FCC June 6, 2007.

Represented (legal): Pillsbury Winthrop Shaw Pittman LLP.

Represented (sales): Katz Millenium.

Represented (engineering): du Treil, Lundin & Rackley Inc.

Personnel:

Ted Rudolph, General Manager & Marketing Director.

Mike Dunlap, General Sales Manager.

Robert Flanagan, Chief Engineer.

Debra Helberg, Business Manager.

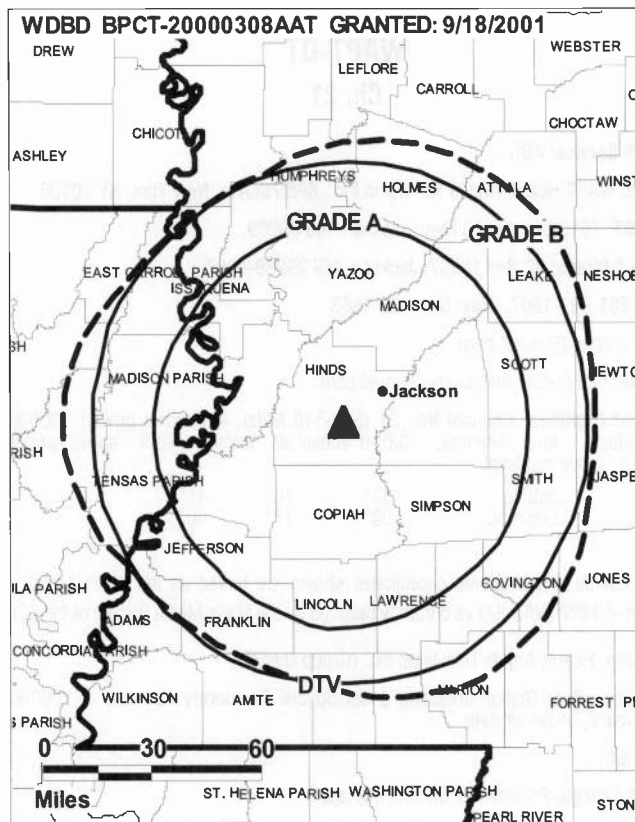
Linda Jacobs, Program Director.

Heather Goode, Promotions Director.

Tim Irvine, Productions Manager.

Ruth Wadlington, Traffic Manager.

City of License: Jackson. **Station DMA:** Jackson, MS. **Rank:** 90.



© 2008 Warren Communications News

Circulation © 2007 Nielsen. Coverage based on Nielsen study.

GrandTotal	Cable TV Households	Non-cable TV Households	Total TV Households
Estimated Station Totals *	174,990	154,600	329,590
Average Weekly Circulation (2007)	56,031	45,938	101,969
Average Daily Circulation (2007)			30,008
Station DMA Total	Cable TV Households	Non-cable TV Households	Total TV Households
Estimated Station Totals *	154,540	154,600	309,140
Average Weekly Circulation (2007)	54,568	45,938	100,506
Average Daily Circulation (2007)			29,608
Other DMA Total	Cable TV Households	Non-cable TV Households	Total TV Households
Estimated Station Totals *	20,450	0	20,450
Average Weekly Circulation (2007)	1,463	0	1,463
Average Daily Circulation (2007)			400

*Estimated station totals are sums of the Nielsen TV and Cable TV household estimates for each county in which the station registers viewing of more than 5% as per the Nielsen Survey Methods.

WDBD-DT
Ch. 41

Network Service: FOX.

Grantee: Jackson Television LLC, 200 Clarendon St., 51st Floor, Boston, MA 02116.

Studio: One Great Place, Jackson, MS 39209.

Mailing Address: PO Box 6905, Jackson, MS 39209.

Phone: 601-922-1234. **Fax:** 601-922-0268.

E-mail: tedrudolph@jam.rr.com

Web Site: <http://www.gomiss.com>

Technical Facilities: Channel No. 41 (632-638 MHz). Authorized power: 1000-kw max. visual, aural. Antenna: 1962-ft above av. terrain, 1854-ft. above ground, 2264-ft. above sea level.

Latitude	32°	12'	49"
Longitude	90°	22'	56"

Note: Latitude and longitude coordinates shown are based on the North American Datum of 1927 (NAD 27) as currently required by the Mass Media Bureau of the FCC.

Ownership: Jackson Television LLC.

Began Operation: April 29, 2002. Station operating under Special Temporary Authority at 50-kw max. visual.

Represented (legal): Pillsbury Winthrop Shaw Pittman LLP.

Represented (engineering): du Treil, Lundin & Rackley Inc.

Personnel:

Ted Rudolph, General Manager & Marketing Director.

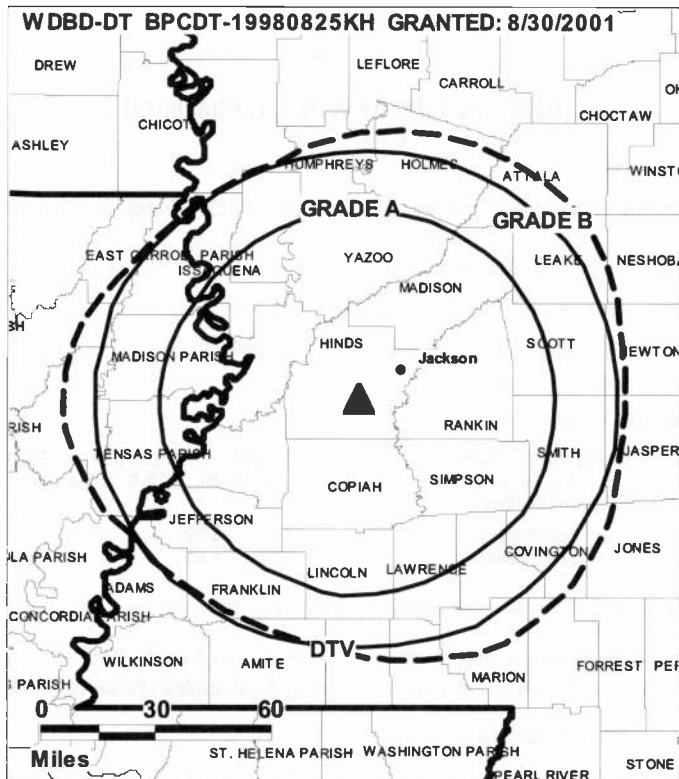
Mike Dunlap, General Sales Manager.

Robert Flanagan, Chief Engineer.

Debra Helberg, Business Manager.

Linda Jacobs, Program Director.

Heather Goode, Promotions Director.



© 2008 Warren Communications News

Tim Irvine, Production Manager.

Ruth Wadlington, Traffic Manager.

City of License: Jackson. **Station DMA:** Jackson, MS. **Rank:** 90.

Nielsen Data: Not available.

WJTV
Ch. 12
(Operates satellite WHLT, Hattiesburg)
Network Service: CBS.

Licensee: Media General Communications Holdings LLC, 333 E Franklin St, Richmond, VA 23219.

Studio: 1820 TV Rd., Jackson, MS 39204-4148.

Mailing Address: 1820 TV Rd., Jackson, MS 39204-4148.

Phone: 601-372-6311; 804-649-6000. **Fax:** 601-372-8798.

E-mail: sschrader@wjtv.com

Web Site: http://www.wjtv.com

Technical Facilities: Channel No. 12 (204-210 MHz). Authorized power: 316-kw visual, 43.7-kw aural. Antenna: 1630-ft above av. terrain, 1615-ft. above ground, 1949-ft. above sea level.

Latitude 32° 14' 25.59"
Longitude 90° 24' 15.05"

Transmitter: 1.5-mi. SE of Raymond, 0.3-mi. S of Rte. 18.

Note: Latitude and longitude coordinates shown are based on the North American Datum of 1927 (NAD 27) as currently required by the Mass Media Bureau of the FCC.

Ownership: Media General Inc. (Group Owner).

Began Operation: March 15, 1954. In 1955, after WSLI-TV (Ch. 12) owners got permission to sell 40% interest to Mississippi Publishers Corp., latter took WJTV (Ch. 25) off air on May 31 and WSLI-TV switched call letters to WJTV (Television Digest, Vol. 11:16, 21, 23). Sale to News-Press & Gazette Co. by Capitol Broadcasting Company approved by FCC March 7, 1983 (Vol. 22:50). Sale to New Vision Television I Inc. approved by FCC September 7, 1993 (Vol. 33:28). Sale to Ellis Communications approved by FCC February 10, 1995 (Vol. 34:48; 35:14). Transfer of control to Raycom Media approved July 26, 1996. Raycom swap of WHLT, Hattiesburg, WJTV, Jackson & WSAV-TV, Savannah, GA for Media General's WTVR-TV, Richmond, VA approved by FCC July 23, 1997 (Vol. 37:2).

Personnel:
Bob Romine, General Manager.

Mark Chapman, General Sales Manager.

Rick Russell, News Director.

Steve Schrader, Chief Engineer.

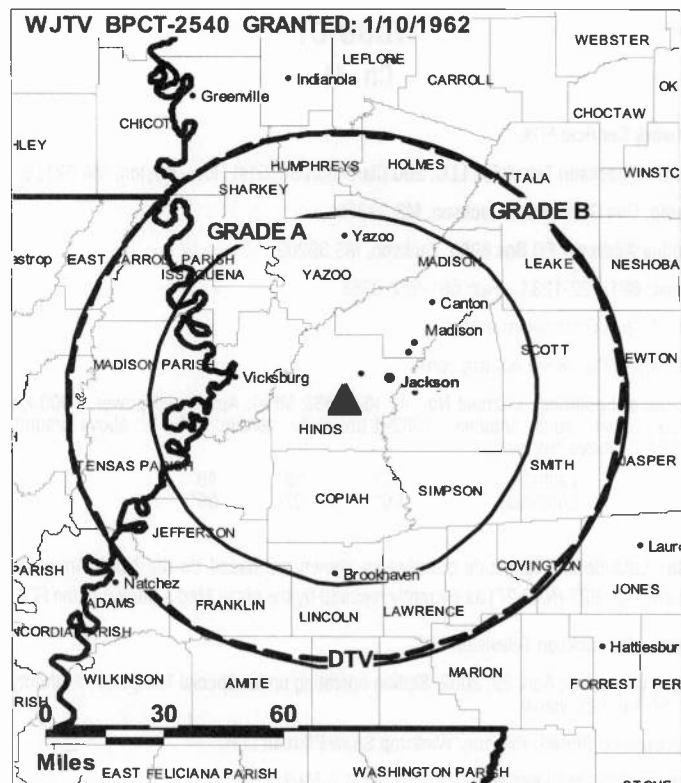
Julie Norris, Business Manager.

Jackie McDonald, Program Director.

Gary Wolverton, Marketing & Promotion Director.

David Bunger, Production Manager.

Regina James, Traffic Manager.

City of License: Jackson. **Station DMA:** Jackson, MS. **Rank:** 90.


© 2008 Warren Communications News

Circulation © 2007 Nielsen. Coverage based on Nielsen study.

GrandTotal	Cable TV Households	Non-cable TV Households	Total TV Households
Estimated Station Totals *	215,440	197,120	412,560
Average Weekly Circulation (2007)	128,108	103,056	231,164
Average Daily Circulation (2007)			122,151
Station DMA Total	Cable TV Households	Non-cable TV Households	Total TV Households
Estimated Station Totals *	157,030	154,600	311,630
Average Weekly Circulation (2007)	115,622	99,423	215,045
Average Daily Circulation (2007)			117,695
Other DMA Total	Cable TV Households	Non-cable TV Households	Total TV Households
Estimated Station Totals *	58,410	42,520	100,930
Average Weekly Circulation (2007)	12,486	3,633	16,119
Average Daily Circulation (2007)			4,456

*Estimated station totals are sums of the Nielsen TV and Cable TV household estimates for each county in which the station registers viewing of more than 5% as per the Nielsen Survey Methods.

WJTV-DT
Ch. 52

Network Service: CBS.

Grantee: Media General Communications Holdings LLC, 333 E Franklin St, Richmond, VA 23219.

Studio: 1820 TV Rd., Jackson, MS 39204-4148.

Mailing Address: 1820 TV Rd., Jackson, MS 39204-4148.

Phone: 601-372-6311; 804-649-6000. **Fax:** 601-372-8798.

E-mail: sschrader@wjtv.com

Web Site: <http://www.wjtv.com>

Technical Facilities: Channel No. 52 (698-704 MHz). Authorized power: 1000-kw max. visual, aural. Antenna: 1522-ft above av. terrain, 1483-ft. above ground, 1818-ft. above sea level.

Latitude	32°	14'	26"
Longitude	90°	24'	15"

Note: Latitude and longitude coordinates shown are based on the North American Datum of 1927 (NAD 27) as currently required by the Mass Media Bureau of the FCC.

Ownership: Media General Inc. (Group Owner).

Began Operation: April 19, 2002. Station operating under Special Temporary Authority at 33-kw max. visual.

Personnel:

Bob Romine, General Manager.

Mark Chapman, General Sales Manager.

Rick Russell, News Director.

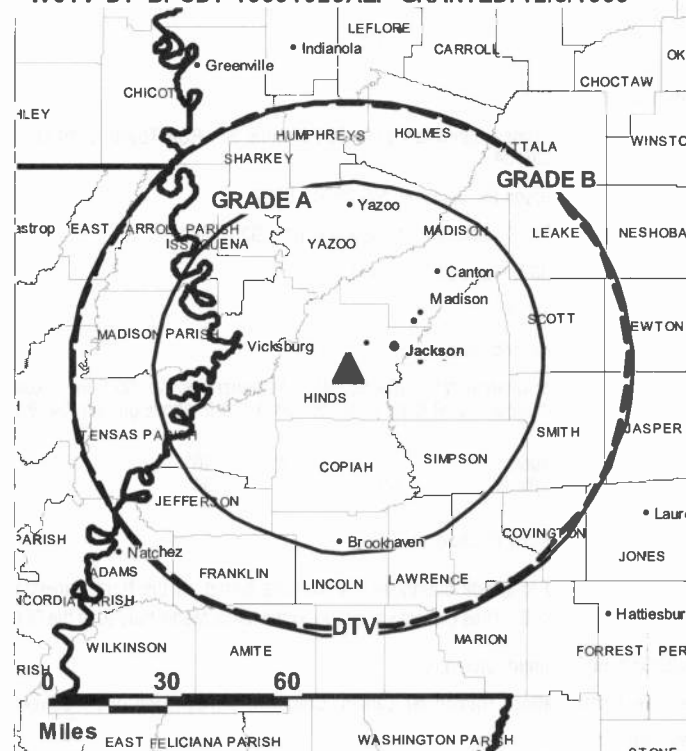
Steve Schrader, Chief Engineer.

Julie Norris, Business Manager.

Jackie McDonald, Program Director.

Gary Wolverton, Marketing & Promotion Director.

WJTV-DT BPCDT-19991025AEF GRANTED: 12/8/1999



© 2008 Warren Communications News

David Bunker, Production Manager.

Regina James, Traffic Manager.

City of License: Jackson. **Station DMA:** Jackson, MS. **Rank:** 90.

Nielsen Data: Not available.

WLBT
Ch. 3
Network Service: NBC.

Licensee: WLBT License Subsidiary LLC, 201 Monroe St., RSA Tower, 20th Floor, Montgomery, AL 36104.

Studio: 715 S. Jefferson St., Jackson, MS 39201-5622.

Mailing Address: 715 S. Jefferson St., Jackson, MS 39201-5622.

Phone: 601-948-3333. **Fax:** 601-960-4412.

E-mail: curtis@wlbt.net

Web Site: http://www.wlbt.com

Technical Facilities: Channel No. 3 (60-66 MHz). Authorized power: 95.5-kw visual, 19.1-kw aural. Antenna: 2050-ft above av. terrain, 1999-ft. above ground, 2419-ft. above sea level.

Latitude	32°	12'	46"
Longitude	90°	22'	54"

Transmitter: 12-mi. SW of Jackson.

Note: Latitude and longitude coordinates shown are based on the North American Datum of 1927 (NAD 27) as currently required by the Mass Media Bureau of the FCC.

Multichannel TV Sound: Stereo only.

Satellite Earth Station: Transmitter Larcan; Comtech, 5-meter; Pinzone receivers.

News Service: AP.

Ownership: Raycom Media Inc. (Group Owner).

Began Operation: December 20, 1953. Original licensee, Lamar Life Insurance Co., denied renewal of license by court decision June 20, 1969. Interim operating authority granted June 2, 1971 to Communications Improvement which began operation June 14, 1971. TV-3 began operation February 1, 1980. Sale to Civic Communications Corp. approved by FCC December 13, 1983. Sale to Cosmos Broadcasting Corp. by Civic Communications Corp. approved by FCC September 25, 2000. Sale to present owner by Cosmos Broadcasting Corp. approved by FCC January 17, 2006.

Represented (sales): Continental Television Sales.

Represented (legal): Covington & Burling.

Personnel:
Dan Modisett, Vice President & General Manager.

Frankie Thomas, General Sales Manager.

Peggy Jeter, Local Sales Manager.

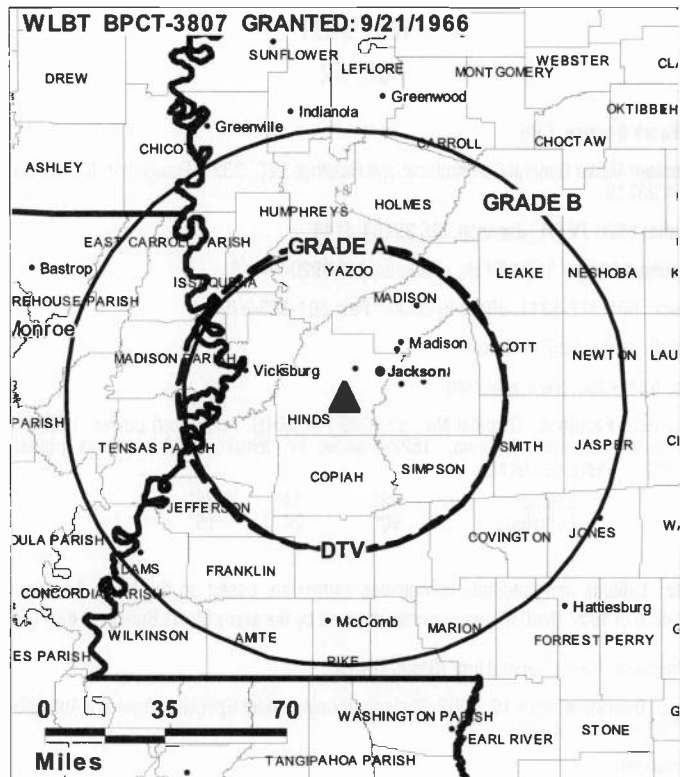
Dennis Smith, News Director.

Curtis McKnight, Chief Engineer.

Frank Carlisle, Business & Regional Manager.

David Bunger, Marketing Director.

Phil Flowers, Production Manager.

Teresa White, Traffic Manager.


© 2008 Warren Communications News

City of License: Jackson. **Station DMA:** Jackson, MS. **Rank:** 90.

Circulation © 2007 Nielsen. Coverage based on Nielsen study.

GrandTotal	Cable TV Households	Non-cable TV Households	Total TV Households
Estimated Station Totals *	204,720	276,050	480,770
Average Weekly Circulation (2007)	129,846	113,802	243,648
Average Daily Circulation (2007)			126,442
Station DMA Total	Cable TV Households	Non-cable TV Households	Total TV Households
Estimated Station Totals *	157,030	154,600	311,630
Average Weekly Circulation (2007)	112,899	100,861	213,760
Average Daily Circulation (2007)			118,168
Other DMA Total	Cable TV Households	Non-cable TV Households	Total TV Households
Estimated Station Totals *	47,690	121,450	169,140
Average Weekly Circulation (2007)	16,947	12,941	29,888
Average Daily Circulation (2007)			8,274

*Estimated station totals are sums of the Nielsen TV and Cable TV household estimates for each county in which the station registers viewing of more than 5% as per the Nielsen Survey Methods.

WLBT-DT
Ch. 9

Network Service: NBC.

Licensee: WLBT License Subsidiary LLC, 201 Monroe St., RSA Tower, 20th Floor, Montgomery, AL 36104.

Studio: 715 S. Jefferson St., Jackson, MS 39201-5622.

Mailing Address: 715 S. Jefferson St., Jackson, MS 39201-5622.

Phone: 601-948-3333. **Fax:** 601-960-4412.

E-mail: curtis@wlbtt.net

Web Site: <http://www.wlbt.com>

Technical Facilities: Channel No. 9 (186-192 MHz). Authorized power: 7-kw visual, aural. Antenna: 1289-ft above av. terrain, 1175-ft. above ground, 1585-ft. above sea level.

Latitude	32°	12'	49"
Longitude	90°	22'	56"

Note: Latitude and longitude coordinates shown are based on the North American Datum of 1927 (NAD 27) as currently required by the Mass Media Bureau of the FCC.

Ownership: Raycom Media Inc. (Group Owner).

Began Operation: November 1, 2005.

Represented (legal): Covington & Burling.

Represented (sales): Continental Television Sales.

Personnel:

Dan Modisett, Vice President & General Manager.

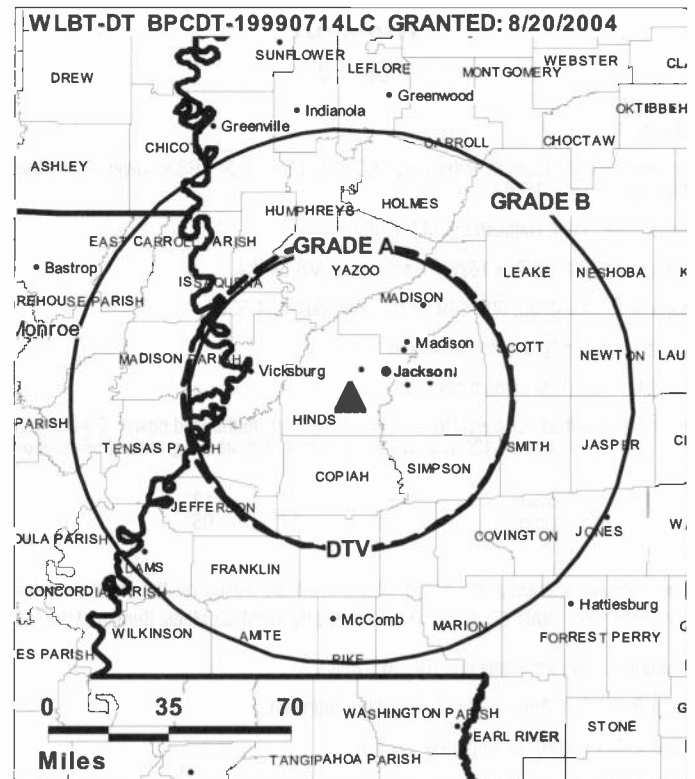
Frankie Thomas, General Sales Manager.

Peggy Jeter, Local Sales Manager.

Dennis Smith, News Director.

Curtis McKnight, Chief Engineer.

Frank Carlisle, Business & Regional Manager.



© 2008 Warren Communications News

David Bunger, Marketing Director.

Phil Flowers, Production Manager.

Teresa White, Traffic Manager.

City of License: Jackson. **Station DMA:** Jackson, MS. **Rank:** 90.

Nielsen Data: Not available.

WDAM-DT
Ch. 28
Network Service: NBC.

Licensee: WDAM License Subsidiary LLC, 201 Monroe St., RSA Tower, 20th Floor, Montgomery, AL 36104.

Studio: Hwy. 11 N, Hattiesburg, MS 39402.

Mailing Address: PO Box 16269, Hattiesburg, MS 39404.

Phone: 601-544-4730; 601-649-3111. **Fax:** 601-584-9302.

E-mail: jcameron@raycommedia.com

Web Site: http://www.wdam.com

Technical Facilities: Channel No. 28 (554-560 MHz). Authorized power: 79-kw max. visual, aural. Antenna: 420-ft above av. terrain, 474-ft. above ground, 656-ft. above sea level.

Latitude	31°	27'	12"
Longitude	89°	17'	05"

Note: Latitude and longitude coordinates shown are based on the North American Datum of 1927 (NAD 27) as currently required by the Mass Media Bureau of the FCC.

Ownership: Raycom Media Inc. (Group Owner).

Began Operation: April 26, 2002. Standard Definition.

Represented (legal): Covington & Burling.

Personnel:
Jim Cameron, Vice President & General Manager.

Randy Swan, News Director.

Ted Palmer, General Sales Manager.

Dickie Mauldin, Local Sales Manager.

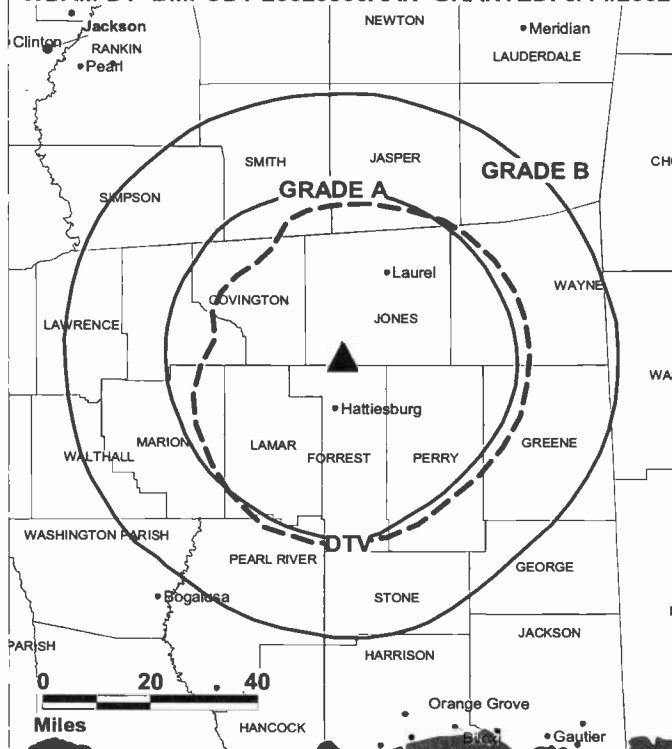
Cindy Smith, Local Sales Manager.

Wanda Morrison, National Sales Manager.

Jim Wilkinson, Chief Engineer.

Bobby Smith, Assistant Chief Engineer.

Pam Napier, Business Manager.

WDAM-DT BMPCDT-20020306AAN GRANTED: 3/14/2002


© 2008 Warren Communications News

Brenda Parker, Promotion Director.

Louis Young, Production Manager.

Pam McGovern, Creative Services Director.

Betty Young, Traffic Manager.

Beth McAlexander, Human Resources Director.

City of License: Laurel. **Station DMA:** Hattiesburg-Laurel, MS. **Rank:** 168.

Nielsen Data: Not available.

WDAM-TV Ch. 7

Network Service: NBC.

Licensee: WDAM License Subsidiary LLC, 201 Monroe St., RSA Tower, 20th Floor, Montgomery, AL 36104.

Studio: Hwy. 11 N, Hattiesburg, MS 39402.

Mailing Address: PO Box 16269, Hattiesburg, MS 39404-6269.

Phone: 601-649-3111; 601-544-4730. **Fax:** 601-584-9302.

E-mail: jcameron@raycommmedia.com

Web Site: <http://www.wdam.com>

Technical Facilities: Channel No. 7 (174-180 MHz). Authorized power: 316-kw visual, 47-kw aural. Antenna: 529-ft above av. terrain, 576-ft. above ground, 771-ft. above sea level.

Latitude	31°	27'	12"
Longitude	89°	17'	05"

Transmitter: U.S. Hwy. 11, approx. 1.2-mi. N of Eastabuchie.

Note: Latitude and longitude coordinates shown are based on the North American Datum of 1927 (NAD 27) as currently required by the Mass Media Bureau of the FCC.

Satellite Earth Stations: Transmitter RCA; Harris, 3.5-meter; Harris, 8-meter; M/A-Corn, Harris, Avcom receivers.

News Service: AP.

Ownership: Raycom Media Inc. (Group Owner).

Began Operation: June 8, 1956. First broadcast on Ch. 9. Two months later WDSU-TV, New Orleans, acquired 51% interest, with remaining 49% being held equally by 4 founding partners, Dave A. & Harold M. Matison and Milton J. & Alvin H. Fine (Television Digest, Vol. 12:31, 38). Plant was sold to owners, who held CP for Ch. 7, Laurel, MS; when WDSU-TV received FCC authorization to shift WAFB-TV, Baton Rouge from Ch. 28 to Ch. 9 pending outcome of hearings, new owners began operation on Ch. 7 September 3, 1959 (Vol. 13:44; 15:36). Sale of 43.75% to S. A. Rosenbaum as well as stock to Marvin Reuben & Jerry P. Keith by William S. Smylie family approved by FCC December 7, 1960 (Vol. 16:49, 50). Sale to Beam Communications approved by FCC July 27, 1983. Sale to Federal Broadcasting Company approved by FCC August 2, 1990. Sale to Raycom Media Inc. approved by FCC September 24, 1996.

Represented (sales): Katz Continental Television.

Represented (legal): Covington & Burling.

Represented (engineering): Carl T. Jones Corp.

Personnel:

Jim Cameron, Vice President & General Manager.

Ted Palmer, General Sales Manager.

Dickie Mauldin, Local Sales Manager.

Cindy Smith, Local Sales Manager.

Wanda Morrison, National Sales Manager.

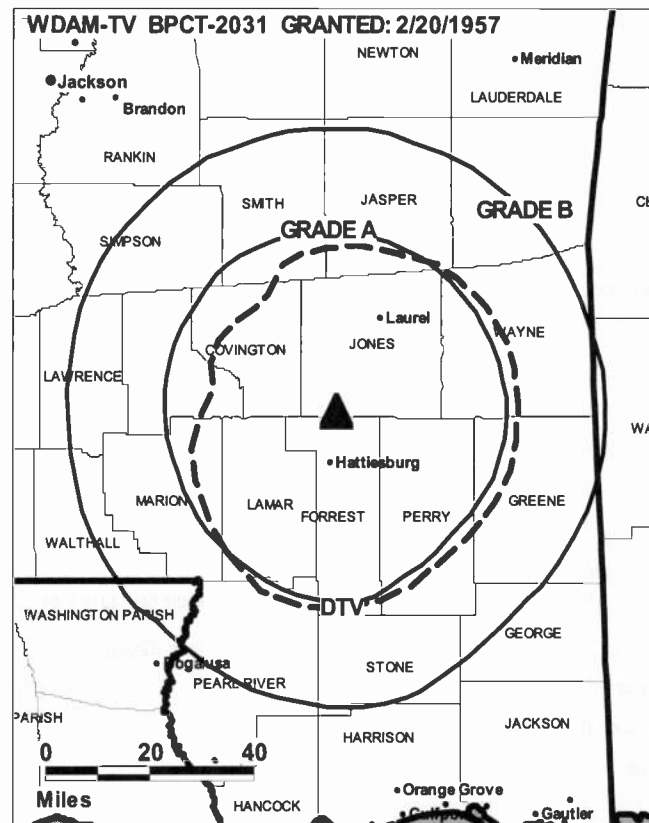
Randy Swan, News Director.

Jim Wilkinson, Chief Engineer.

Bobby Smith, Assistant Chief Engineer.

Pam Napier, Business Manager.

Brenda Parker, Promotion Director.



Louis Young, Production Manager.

Pam McGovern, Creative Services Director.

Betty Young, Traffic Manager.

Beth McAlexander, Human Resources Director.

City of License: Laurel. **Station DMA:** Hattiesburg-Laurel, MS. **Rank:** 168.

Circulation © 2007 Nielsen. Coverage based on Nielsen study.

GrandTotal	Cable TV Households	Non-cable TV Households	Total TV Households
Estimated Station Totals *	66,110	53,550	119,660
Average Weekly Circulation (2007)	46,396	23,285	69,681
Average Daily Circulation (2007)			43,977
Station DMA Total	Cable TV Households	Non-cable TV Households	Total TV Households
Estimated Station Totals *	53,210	53,550	106,760
Average Weekly Circulation (2007)	43,266	23,285	66,551
Average Daily Circulation (2007)			43,622
Other DMA Total	Cable TV Households	Non-cable TV Households	Total TV Households
Estimated Station Totals *	12,900	0	12,900
Average Weekly Circulation (2007)	3,130	0	3,130
Average Daily Circulation (2007)			355

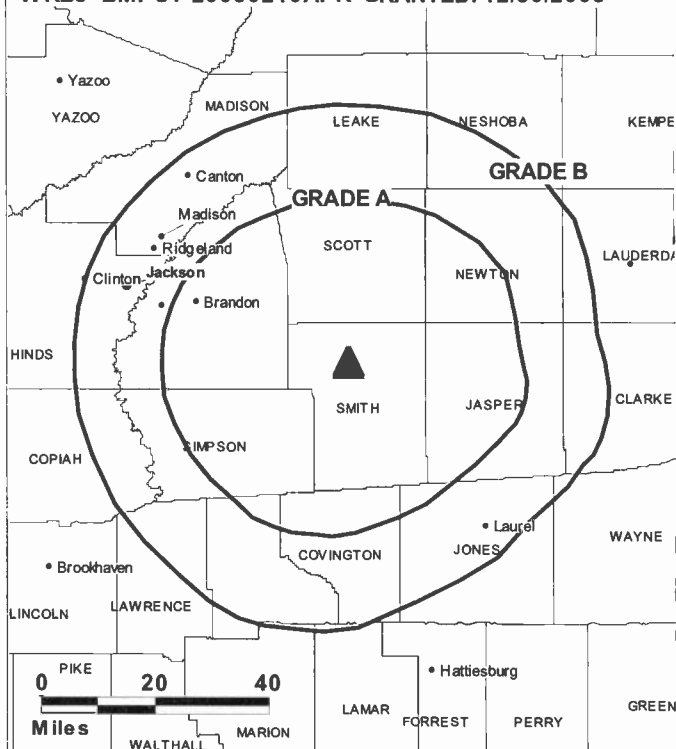
*Estimated station totals are sums of the Nielsen TV and Cable TV household estimates for each county in which the station registers viewing of more than 5% as per the Nielsen Survey Methods.

WRBJ**Ch. 34****Network Service:** CW.**Licensee:** Roberts Broadcasting of Jackson, MS LLC, 1408 N Kingshighway Blvd, Ste 300, St. Louis, MO 63113.**Studio:** 745 N. State St., Jackson, MS 39202.**Mailing Address:** 745 N. State St., Jackson, MS 39202.**Phone:** 601-974-5701. **Fax:** 601-974-5711.**Web Site:** <http://www.cw34jackson.com/>**Technical Facilities:** Channel No. 34 (590-596 MHz). Authorized power: 1400-kw max. visual, aural. Antenna: 1229-ft above av. terrain, 1242-ft. above ground, 1644-ft. above sea level.

Latitude	32°	07'	18"
Longitude	89°	32'	52"

Note: Latitude and longitude coordinates shown are based on the North American Datum of 1927 (NAD 27) as currently required by the Mass Media Bureau of the FCC.**Ownership:** Steven C. Roberts (Group Owner); Michael V. Roberts (Group Owner).**Began Operation:** January 6, 2006.**Represented (legal):** Dow Lohnes PLLC.**Personnel:****Mike Madigan**, General Manager.**Charles Flowers**, Chief Engineer.**City of License:** Magee. **Station DMA:** Jackson, MS. **Rank:** 90.**WRBJ BMPCT-20050210APR GRANTED: 12/30/2005**

NOX



© 2008 Warren Communications News

Circulation © 2007 Nielsen. Coverage based on Nielsen study.

GrandTotal	Cable TV Households	Non-cable TV Households	Total TV Households
Estimated Station Totals *	142,330	165,790	308,120
Average Weekly Circulation (2007)	28,610	23,182	51,792
Average Daily Circulation (2007)			13,856
Station DMA Total	Cable TV Households	Non-cable TV Households	Total TV Households
Estimated Station Totals *	142,330	146,660	288,990
Average Weekly Circulation (2007)	28,610	21,946	50,556
Average Daily Circulation (2007)			13,420
Other DMA Total	Cable TV Households	Non-cable TV Households	Total TV Households
Estimated Station Totals *	0	19,130	19,130
Average Weekly Circulation (2007)	0	1,236	1,236
Average Daily Circulation (2007)			436

*Estimated station totals are sums of the Nielsen TV and Cable TV household estimates for each county in which the station registers viewing of more than 5% as per the Nielsen Survey Methods.

CABLE & TV STATION COVERAGE**Atlas2007**To order call 800-771-9202 or visit www.warren-news.com

The perfect
companion to
The Television
& Cable
Factbook

TELEVISION & CABLE
Factbook Online

FULLY SEARCHABLE • CONTINUOUSLY UPDATED • DISCOUNT RATES FOR PRINT PURCHASERS

For more information call 800-771-9202 or visit www.warren-news.com

WGBC
Ch. 30
Network Service: NBC.

Licensee: Robert M. Ledbetter Enterprises LLC, 1941 Carolyn Dr, Tupelo, MS 38804.

Studio: 1151 Crestview Circle, Meridian, MS 39301.

Mailing Address: PO Box 2424, Meridian, MS 39302-2424.

Phone: 601-693-2424. **Fax:** 601-693-9889.

E-mail: operations@wgbctv.com

Web Site: http://www.wgbctv.com

Technical Facilities: Channel No. 30 (566-572 MHz). Authorized power: 1600-kw max. visual, 160-kw aural. Antenna: 614-ft above av. terrain, 318-ft. above ground, 1049-ft. above sea level.

Latitude 32° 19' 34"
Longitude 88° 41' 12"

Transmitter: 0.8-mi. S of Meridian at 4608 Skyland Dr.

Note: Latitude and longitude coordinates shown are based on the North American Datum of 1927 (NAD 27) as currently required by the Mass Media Bureau of the FCC.

Multichannel TV Sound: Stereo only.

Satellite Earth Stations: Andrew, 3.7-meter Ku-band; Scientific-Atlanta, 4.5-meter Ku & C-band; Harris, 4.5-meter Ku-band; Harris, 8-meter Ku-band; Harris receivers.

News Service: AP.

LMA: Local marketing agreement with WMDN (C), Meridian.

Ownership: Robert M. Ledbetter Jr.

Began Operation: September 30, 1982. Sale to WGBC-TV LLC (Michael Reed) pends. Sale to present owner by Global Communications Inc. approved by FCC April 21, 2006. Transfer of control by Global from H. Alex Shields Jr. Estate to Phyllis Shields Nuckolls as Administratrix approved by FCC April 19, 2005. Transfer of control by Global from Charles L. Young Sr. to H. Alex Shields Jr. approved by FCC April 21, 1994. Sale to Global Communications Inc. by TV-3 Inc. approved by FCC March 12, 1991.

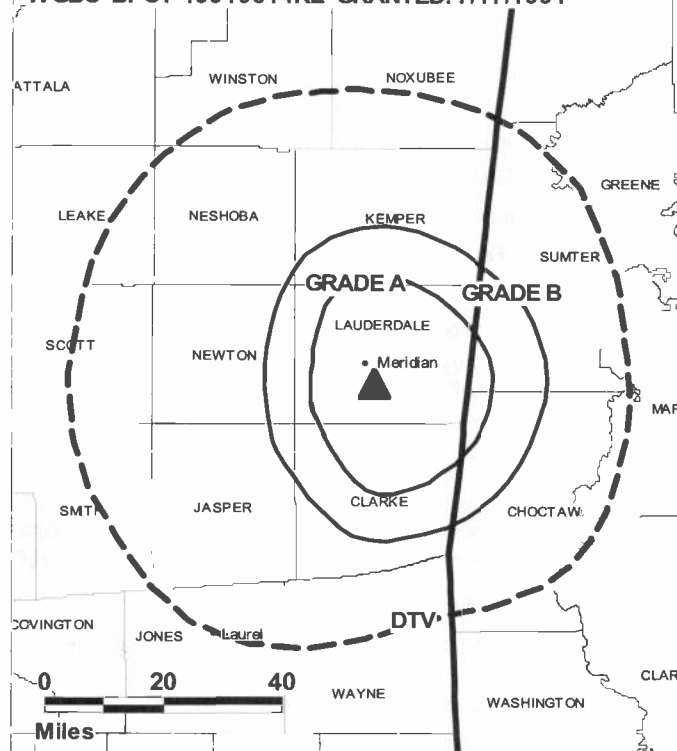
Represented (sales): Millennium Sales & Marketing.

Represented (legal): Garvey Schubert Barer.

Personnel:
Robert M. Ledbetter Jr., General Manager.

Ray Denton, Station Manager & Chief of Operations.

City of License: Meridian. **Station DMA:** Meridian, MS. **Rank:** 186.

WGBC BPCT-19910614KE GRANTED: 7/17/1991


© 2008 Warren Communications News

Circulation © 2007 Nielsen. Coverage based on Nielsen study.

GrandTotal	Cable TV Households	Non-cable TV Households	Total TV Households
Estimated Station Totals *	33,280	46,100	79,380
Average Weekly Circulation (2007)	17,004	12,332	29,336
Average Daily Circulation (2007)			11,250
Station DMA Total	Cable TV Households	Non-cable TV Households	Total TV Households
Estimated Station Totals *	30,120	40,460	70,580
Average Weekly Circulation (2007)	16,353	11,971	28,324
Average Daily Circulation (2007)			11,037
Other DMA Total	Cable TV Households	Non-cable TV Households	Total TV Households
Estimated Station Totals *	3,160	5,640	8,800
Average Weekly Circulation (2007)	651	361	1,012
Average Daily Circulation (2007)			213

*Estimated station totals are sums of the Nielsen TV and Cable TV household estimates for each county in which the station registers viewing of more than 5% as per the Nielsen Survey Methods.

WGBC-DT
Ch. 31
Network Service: NBC.

Grantee: Robert M. Ledbetter Enterprises LLC, 1941 Carolyn Dr, Tupelo, MS 38804.

Studio: 1151 Crestview Circle, Meridian, MS 39301.

Mailing Address: PO Box 2424, Meridian, MS 39302.

Phone: 601-693-2424. **Fax:** 601-693-7126.

E-mail: operations@wgbctv.com

Web Site: http://www.wgbctv.com

Technical Facilities: Channel No. 31 (572-578 MHz). Authorized power: 828-kw max. visual, aural. Antenna: 542-ft above av. terrain, 300-ft. above ground, 962-ft. above sea level.

Latitude	32°	19'	39.5"
Longitude	88°	41'	30.8"

Note: Latitude and longitude coordinates shown are based on the North American Datum of 1927 (NAD 27) as currently required by the Mass Media Bureau of the FCC.

Ownership: Robert M. Ledbetter Jr.

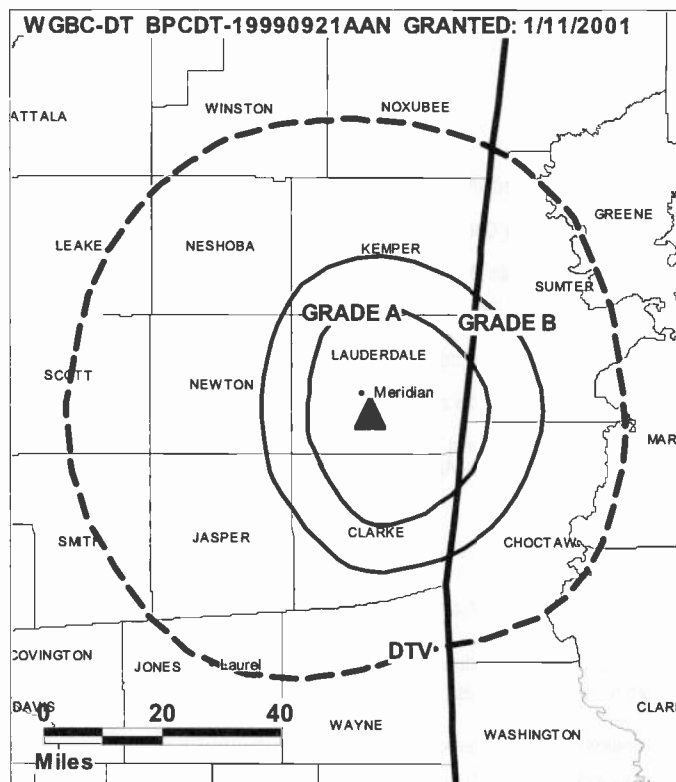
Began Operation: Station operating under Special Temporary Authority at 4.9-kw max. visual; no on-air date

Represented (legal): Garvey Schubert Barer.

Represented (sales): Millennium Sales & Marketing.

Personnel:
Robert M. Ledbetter Jr., General Manager.

Ray Denton, Station Manager & Chief of Operations.

City of License: Meridian. **Station DMA:** Meridian, MS. **Rank:** 186.


© 2008 Warren Communications News

Nielsen Data: Not available.

WMDN
Ch. 24
Network Service: CBS.

Licensee: WMDN Inc., PO Box 2424, Meridian, MS 39302.

Studio: 1151 Crestview Circle, Meridian, MS 39301.

Mailing Address: 1151 Crestview Circle, Meridian, MS 39301.

Phone: 601-693-2424. **Fax:** 601-693-7126.

E-mail: Admin@wmdn.net

Web Site: http://www.wmdntv.com

Technical Facilities: Channel No. 24 (530-536 MHz). Authorized power: 745-kw max. & 621-kw horizontal visual, 75.6-kw & 63.1-kw horizontal aural. Antenna: 610-ft above av. terrain, 368-ft. above ground, 1049-ft. above sea level.

Latitude	32°	19'	40"
Longitude	88°	41'	28"

Transmitter: 1151 Crestview Circle, Meridian.

Note: Latitude and longitude coordinates shown are based on the North American Datum of 1927 (NAD 27) as currently required by the Mass Media Bureau of the FCC.

Satellite Earth Stations: Transmitter Townsend; Vertex, 4.5-meter Ku-band; Scientific-Atlanta, 4.5-meter C-band; Prodelin, 4.5-meter C-band; Prodelin, 5-meter C-band; Scientific-Atlanta, 7-meter C-band; Scientific-Atlanta, Microdyne, M/A-Com receivers.

LMA: Local marketing agreement with WGBC (N), Meridian.

Ownership: Estate of Frank K. Spain.

Began Operation: June 10, 1968. Left air October 13, 1970. Sale to Frank Spain, et al., by Delta Communications Corp. approved by FCC March 23, 1972. Resumed operation December 6, 1972. Sale to Meridian Broadcasting Partners approved by FCC August 15, 1985. Left air April 30, 1992. Resumed operation April 28, 1994 under ownership of Frank K. Spain. Involuntary transfer to present owner approved by FCC July 18, 2006. Sale to Meridian Media LLC (Sharlyn & Wade Threadgill) pending.

Represented (legal): Garvey Schubert Barer.

Represented (sales): Millennium Sales & Marketing.

Personnel:
Susan Ross, Station Manager.

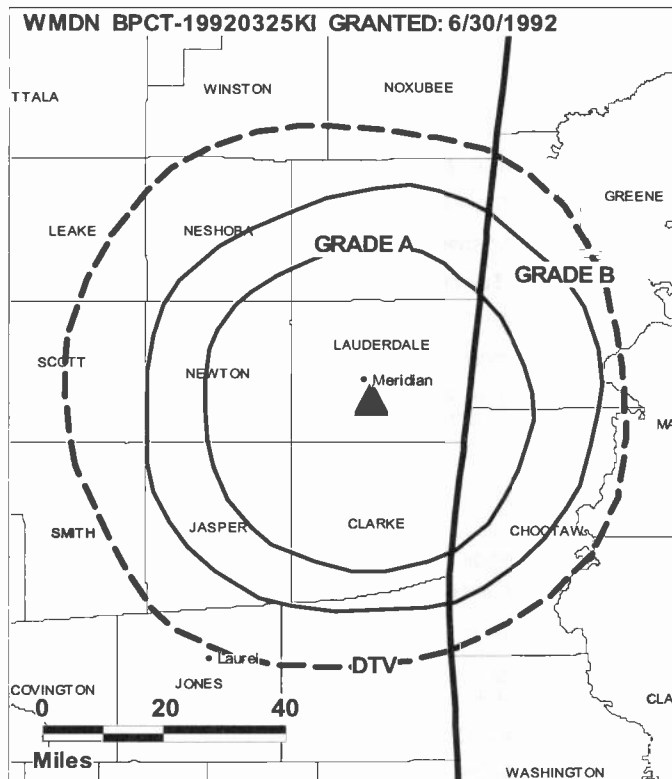
Jet Scarbrough, Operations Manager.

Terry Graham, News Director.

Clyde Walker, Engineering Director.

Carol Lisenbe, Business Manager.

Renee Williams, Program Director.

Tim Garrett, Production & Creative Services Director.


© 2008 Warren Communications News

Linda Jenkins, Traffic Manager.

City of License: Meridian. **Station DMA:** Meridian, MS. **Rank:** 186.

Circulation © 2007 Nielsen. Coverage based on Nielsen study.

GrandTotal	Cable TV Households	Non-cable TV Households	Total TV Households
Estimated Station Totals *	30,120	40,460	70,580
Average Weekly Circulation (2007)	18,180	12,367	30,547
Average Daily Circulation (2007)			12,926
Station DMA Total	Cable TV Households	Non-cable TV Households	Total TV Households
Estimated Station Totals *	30,120	40,460	70,580
Average Weekly Circulation (2007)	18,180	12,367	30,547
Average Daily Circulation (2007)			12,926

*Estimated station totals are sums of the Nielsen TV and Cable TV household estimates for each county in which the station registers viewing of more than 5% as per the Nielsen Survey Methods.

WMDN-DT

Ch. 26

Network Service: CBS.

Grantee: WMDN Inc., PO Box 2424, Meridian, MS 39302.

Studio: 1151 Crestview Circle, Meridian, MS 39301.

Mailing Address: 1151 Crestview Circle, Meridian, MS 39301.

Phone: 601-693-2424. **Fax:** 601-693-7126.

E-mail: Admin@wmdn.net

Web Site: http://www.wmdntv.com

Technical Facilities: Channel No. 26 (542-548 MHz). Authorized power: 836-kw max. visual, aural. Antenna: 542-ft above av. terrain, 300-ft. above ground, 962-ft. above sea level.

Latitude	32°	19'	39.5"
Longitude	88°	41'	30.8"

Note: Latitude and longitude coordinates shown are based on the North American Datum of 1927 (NAD 27) as currently required by the Mass Media Bureau of the FCC.

Ownership: Estate of Frank K. Spain.

Began Operation: Station operating under Special Temporary Authority at 3.98-kw max. visual; no on-air date

Represented (legal): Garvey Schubert Barer.

Represented (sales): Millennium Sales & Marketing.

Personnel:

Susan Ross, Station Manager.

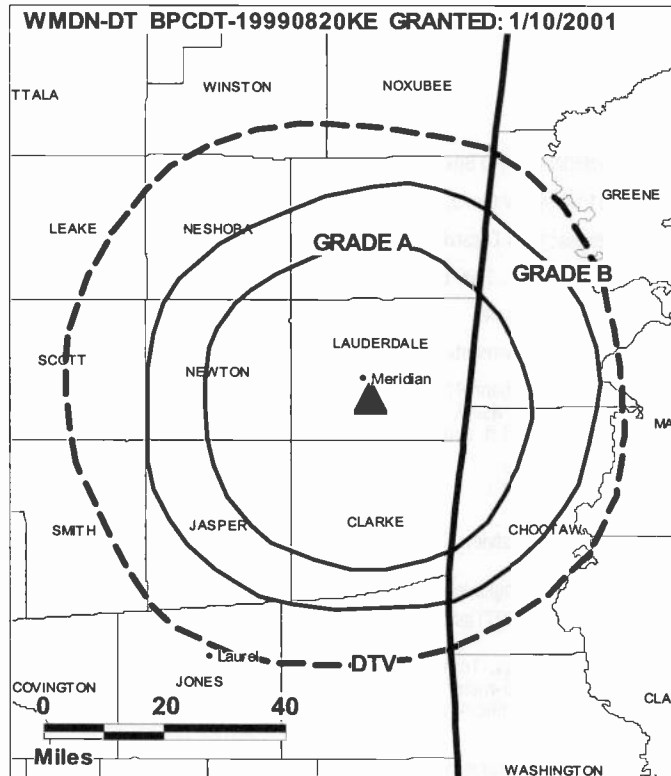
Jet Scarbrough, Operations Manager.

Terry Graham, News Director.

Clyde Walker, Engineering Director.

Carol Lisenbe, Business Manager.

Renee Williams, Program Director.



© 2008 Warren Communications News

Tim Garrett, Production & Creative Services Director.

Linda Jenkins, Traffic Manager.

City of License: Meridian. **Station DMA:** Meridian, MS. **Rank:** 186.

Nielsen Data: Not available.

WTOK-DT

Ch. 49

Network Service: MNT, CW, FOX, ABC.

Grantee: Gray Television Licensee Inc., 1750 K St. NW, Suite 1200, Washington, DC 20006.

Studio: 815 23rd Ave., Meridian, MS 39301.

Mailing Address: PO Box 2988, Meridian, MS 39301.

Phone: 601-693-1441. **Fax:** 601-483-3266.

E-mail: tim.walker@wtok.com

Web Site: <http://www.wtok.com>

Technical Facilities: Channel No. 49 (680-686 MHz). Authorized power: 400-kw max. visual, aural. Antenna: 448-ft above av. terrain, 200-ft. above ground, 868-ft. above sea level.

Latitude	32°	19'	38"
Longitude	88°	41'	28"

Note: Latitude and longitude coordinates shown are based on the North American Datum of 1927 (NAD 27) as currently required by the Mass Media Bureau of the FCC.

Ownership: Gray Television Inc. (Group Owner).

Began Operation: October 18, 2002.

Represented (legal): Wiley Rein.

Represented (sales): Continental Television Sales.

Personnel:

Tim Walker, General Manager.

Jim Williams, Production Manager.

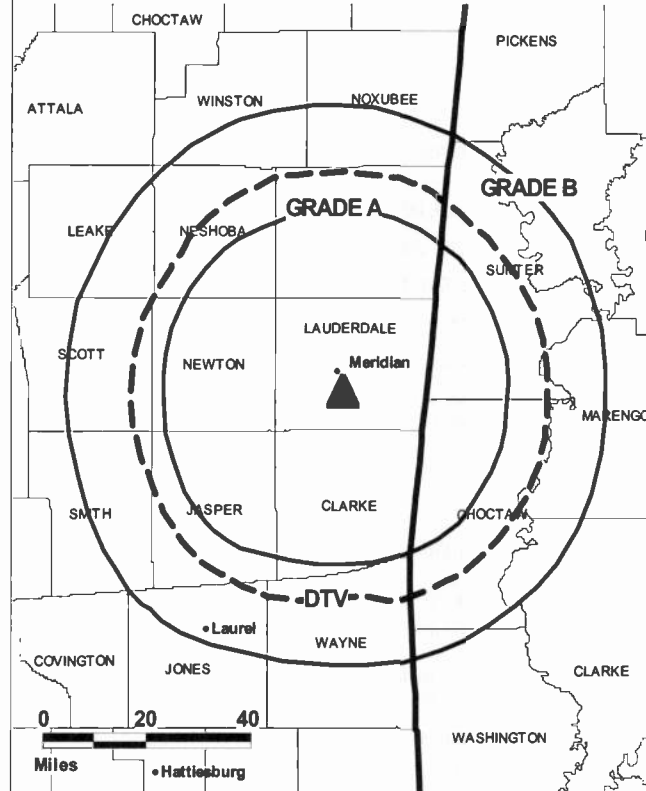
Deanna Denson, Local Sales Manager.

John Johnson, News Director.

Brad LeBrun, Chief Engineer.

Roy Givens, Business Manager.

WTOK-DT BMPCDT-20060119ABL GRANTED: 2/21/2006



© 2008 Warren Communications News

Cassandra Turney, Program Manager.

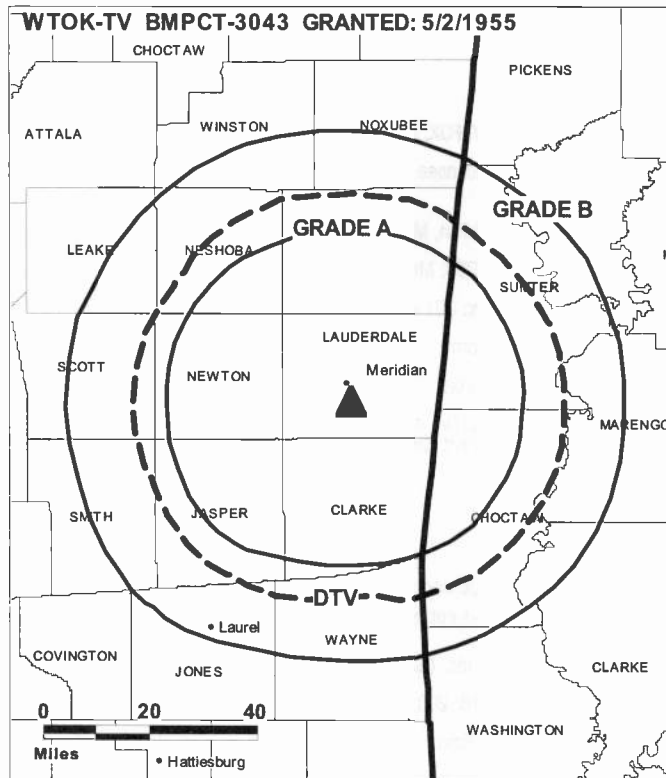
Julie Walker, Promotion Director.

City of License: Meridian. **Station DMA:** Meridian, MS. **Rank:** 186.

Nielsen Data: Not available.

WTOK-TV**Ch. 11****Network Service:** ABC.**Licensee:** Gray Television Licensee Inc., 1750 K St. NW, Suite 1200, Washington, DC 20006.**Studio:** 815 23rd Ave., Meridian, MS 39301.**Mailing Address:** PO Box 2988, Meridian, MS 39301.**Phone:** 601-693-1441. **Fax:** 601-483-3266.**E-mail:** tim.walker@wtok.com**Web Site:** http://www.wtok.com**Technical Facilities:** Channel No. 11 (198-204 MHz). Authorized power: 316-kw visual, 46.8-kw aural. Antenna: 536-ft above av. terrain, 319-ft. above ground, 984-ft. above sea level.

Latitude 32° 19' 38.3"
 Longitude 88° 41' 27.8"

Transmitter: U.S. Hwy. 45, 1.8-mi. S of city.**Note:** Latitude and longitude coordinates shown are based on the North American Datum of 1927 (NAD 27) as currently required by the Mass Media Bureau of the FCC.**Satellite Earth Stations:** Transmitter RCA; Andrew, 4.5-meter C-band; Andrew, 7.2-meter C-band; RCA, Avantek, Andrew receivers.**News Services:** CNN Newsource, AP, ABC NewsOne.**Ownership:** Gray Television Inc. (Group Owner).**Began Operation:** September 26, 1953. Sale to H & C Communications by Robert F. Wright, et al., approved by FCC July 28, 1981 (Television Digest, Vol. 21:14). Sale to Southwest Media Inc. (later United Broadcasting Corporation) approved by FCC October 24, 1984 (Vol. 24:26, 33). Sale to Benedek Broadcasting Co. LLC approved by FCC May 10, 1988 (Vol. 28:15). Sale to present owner by Benedek Broadcasting Co. LLC approved by FCC August 29, 2002 (Vol. 42:14).**Represented (sales):** Continental Television Sales.**Represented (legal):** Wiley Rein.**Personnel:****Tim Walker**, General Manager.**Jim Williams**, Production Manager.**Deanna Denson**, Local Sales Manager.**John Johnson**, News Director.**Brad LeBrun**, Chief Engineer.**Roy Givens**, Business Manager.**Cassandra Turney**, Program Manager.**Julie Walker**, Promotion Director.**City of License:** Meridian. **Station DMA:** Meridian, MS. **Rank:** 186.

© 2008 Warren Communications News

Circulation © 2007 Nielsen. Coverage based on Nielsen study.

GrandTotal	Cable TV Households	Non-cable TV Households	Total TV Households
Estimated Station Totals *	46,830	65,770	112,600
Average Weekly Circulation (2007)	30,979	24,537	55,516
Average Daily Circulation (2007)			34,006
Station DMA Total	Cable TV Households	Non-cable TV Households	Total TV Households
Estimated Station Totals *	30,120	40,460	70,580
Average Weekly Circulation (2007)	25,175	22,572	47,747
Average Daily Circulation (2007)			31,546
Other DMA Total	Cable TV Households	Non-cable TV Households	Total TV Households
Estimated Station Totals *	16,710	25,310	42,020
Average Weekly Circulation (2007)	5,804	1,965	7,769
Average Daily Circulation (2007)			2,460

*Estimated station totals are sums of the Nielsen TV and Cable TV household estimates for each county in which the station registers viewing of more than 5% as per the Nielsen Survey Methods.

WNTZ
Ch. 48
(Satellite of KADN, Lafayette)

Network Service: FOX.

Licensee: White Knight Broadcasting of Natchez License Corp., Debtor In Possession, 700 St. John St., Suite 301, Lafayette, LA 70501.

Studio: 1777 Jackson St., Alexandria, LA 71301.

Mailing Address: 1777 Jackson St., Alexandria, LA 71301.

Phone: 318-443-4700. **Fax:** 318-443-4899.

Web Site: <http://www.fox48tv.com>

Technical Facilities: Channel No. 48 (674-680 MHz). Authorized power: 2820-kw max. visual, aural. Antenna: 1037-ft above av. terrain, 1020-ft. above ground, 1076-ft. above sea level.

Latitude	31°	40'	08"
Longitude	91°	41'	30"

Transmitter: Concordia Parish, 4.3-mi. SW of Dunbarton, near Ballina Oil Field.

Note: Latitude and longitude coordinates shown are based on the North American Datum of 1927 (NAD 27) as currently required by the Mass Media Bureau of the FCC.

Satellite Earth Stations: Comtech, 3.8-meter C-band; Comtech, 5-meter C-band; Pinzone receivers.

Ownership: White Knight Holdings Inc., Debtor In Possession (Group Owner).

Began Operation: November 16, 1985. Transfer of control to Communications Corporation of America pending. Involuntary transfer of control to debtor in possession approved by FCC July 27, 2006. Sale to White Knight Holdings Inc. by Delta Management Corp. approved by FCC June 24, 1998. Sale to Delta Management Corp. by Ozone General Partnership approved by FCC September 25, 1992. Sale to Ozone General Partnership by Associated Broadcasters Inc., Receiver for MSLA Broadcasting Inc. approved by FCC June 1, 1992. Sale to Miss Lou Communications Inc. by Associated Broadcasters Inc., Receiver for MSLA Broadcasting Inc. was approved by FCC January 19, 1989, but never consummated. Involuntary transfer of control to Associated Broadcasters Inc., Receiver from MSLA Broadcasting Inc. approved by FCC October 27, 1987.

Represented (sales): Millennium Sales & Marketing.

Represented (legal): Pillsbury Winthrop Shaw Pittman LLP.

Represented (engineering): Peter V. Gureckis & Associates.

Personnel:

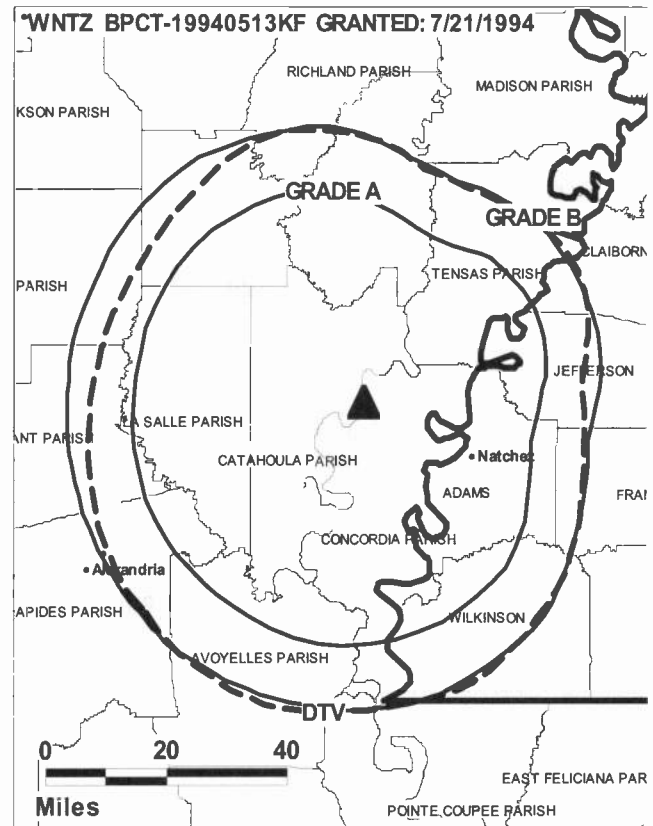
Sharon Rachal, General Manager.

Al Smiley, Sales Manager.

Tony Guillory, Chief Engineer.

Vickie Chapman, Program & Traffic Manager.

City of License: Natchez. **Station DMA:** Alexandria, LA. **Rank:** 180.



Circulation © 2007 Nielsen. Coverage based on Nielsen study.

GrandTotal	Cable TV Households	Non-cable TV Households	Total TV Households
Estimated Station Totals *	69,860	26,790	96,650
Average Weekly Circulation (2007)	33,324	2,767	36,091
Average Daily Circulation (2007)			11,116
Station DMA Total	Cable TV Households	Non-cable TV Households	Total TV Households
Estimated Station Totals *	58,360	18,000	76,360
Average Weekly Circulation (2007)	29,011	1,829	30,840
Average Daily Circulation (2007)			9,981
Other DMA Total	Cable TV Households	Non-cable TV Households	Total TV Households
Estimated Station Totals *	11,500	8,790	20,290
Average Weekly Circulation (2007)	4,313	938	5,251
Average Daily Circulation (2007)			1,135

*Estimated station totals are sums of the Nielsen TV and Cable TV household estimates for each county in which the station registers viewing of more than 5% as per the Nielsen Survey Methods.

WNTZ-DT

Ch. 49

Network Service: MNT, FOX.

Licensee: White Knight Broadcasting of Natchez License Corp., Debtor In Possession, 700 St. John St., Suite 301, Lafayette, LA 70501.

Studio: 1777 Jackson St., Alexandria, LA 71301.

Mailing Address: 1777 Jackson St., Alexandria, LA 71301.

Phone: 318-443-4700. **Fax:** 318-443-4899.

Web Site: <http://www.fox48tv.com>

Technical Facilities: Channel No. 49 (680-686 MHz). Authorized power: 1000-kw max. visual, aural. Antenna: 1027-ft above av. terrain, 1020-ft. above ground, 1075-ft. above sea level.

Latitude	31°	40'	08"
Longitude	91°	41'	30"

Note: Latitude and longitude coordinates shown are based on the North American Datum of 1927 (NAD 27) as currently required by the Mass Media Bureau of the FCC.

Ownership: White Knight Holdings Inc., Debtor In Possession (Group Owner).

Began Operation: Station operating; no on-air date

Represented (legal): Pillsbury Winthrop Shaw Pittman LLP.

Represented (sales): Millennium Sales & Marketing.

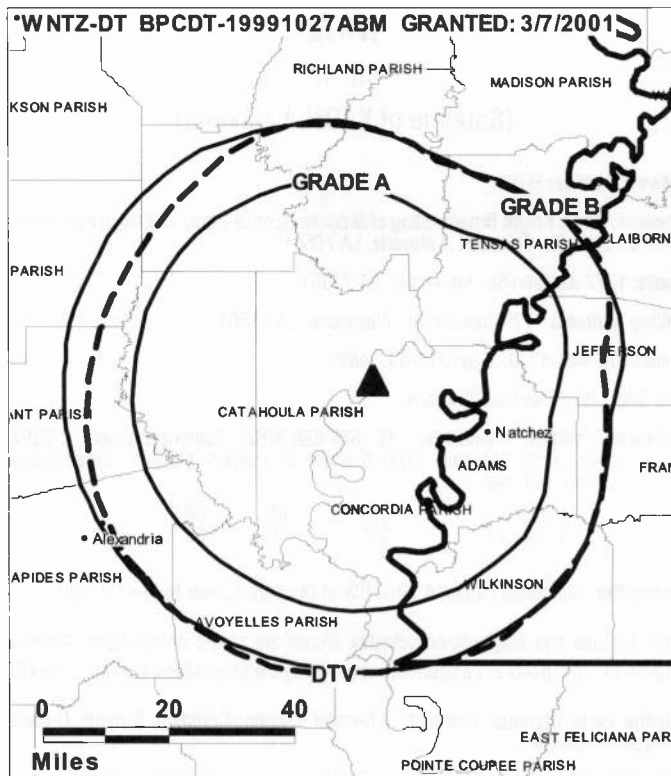
Personnel:

Sharon Rachal, General Manager.

Al Smiley, Sales Manager.

Tony Guillory, Chief Engineer.

Vickie Chapman, Program & Traffic Manager.



© 2008 Warren Communications News

City of License: Natchez. **Station DMA:** Alexandria, LA. **Rank:** 180.

Nielsen Data: Not available.

WTVA Ch. 9

Network Service: NBC.

Licensee: WTVA Inc., PO Box 350, Tupelo, MS 38802.

Studio: 1359 Road 681, Slatton, MS 38801.

Mailing Address: PO Box 350, Tupelo, MS 38802.

Phone: 662-842-7620. **Fax:** 662-844-7061.

E-mail: psullivan@wtva.com

Web Site: http://www.wtva.com

Technical Facilities: Channel No. 9 (186-192 MHz). Authorized power: 316-kw visual, 31.6-kw aural. Antenna: 1780-ft above av. terrain, 1590-ft. above ground, 2170-ft. above sea level.

Latitude 33° 47' 40"
Longitude 89° 05' 16"

Transmitter: 2.1-mi. NW of Woodland.

Note: Latitude and longitude coordinates shown are based on the North American Datum of 1927 (NAD 27) as currently required by the Mass Media Bureau of the FCC.

SNG Mobile Dish: Hubcom, Ku-band.

LMA: Local marketing agreement with WLOV-TV (F), West Point, MS.

Ownership: WTVA Inc. (Group Owner).

Began Operation: March 18, 1957. Transfer of control from Frank K. Spain to Mary Jane Spain approved by FCC July 13, 2005.

Represented (sales): Continental Television Sales.

Represented (legal): Garvey Schubert Barer.

Personnel:

Jane D. Spain, President & Chief Executive Officer.

Mark Ledbetter, General Manager.

Phil Sullivan, Station Manager.

Jon Ball, Operations Manager.

Larry Harris, General Sales Manager.

Rebecca DeClement, National Sales Manager.

Robert Davidson, News Director.

Wendell Robinson, Chief Engineer.

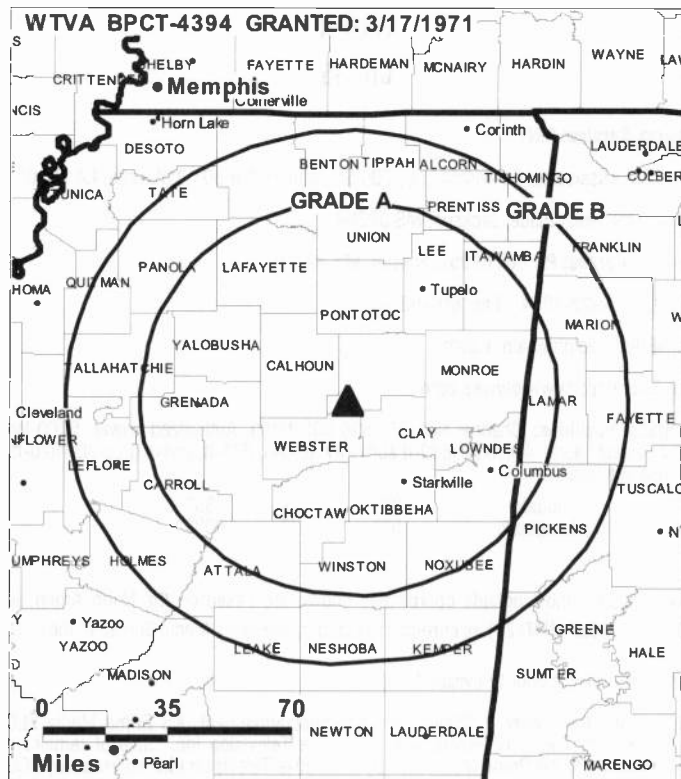
Charles E. Bishop, Program Director.

Kristie Blaes, Promotions & Community Relations Director.

Kristin Buse, Controller.

Shannon Turner, Creative Services Director.

Donna Barnes, Traffic Manager.



© 2008 Warren Communications News

City of License: Tupelo. **Station DMA:** Columbus-Tupelo-West Point, MS.

Rank: 133.

Circulation © 2007 Nielsen. Coverage based on Nielsen study.

GrandTotal	Cable TV Households	Non-cable TV Households	Total TV Households
Estimated Station Totals *	154,020	140,050	294,070
Average Weekly Circulation (2007)	78,484	69,421	147,905
Average Daily Circulation (2007)			80,486
Station DMA Total	Cable TV Households	Non-cable TV Households	Total TV Households
Estimated Station Totals *	73,720	100,720	174,440
Average Weekly Circulation (2007)	55,030	64,527	119,557
Average Daily Circulation (2007)			70,108
Other DMA Total	Cable TV Households	Non-cable TV Households	Total TV Households
Estimated Station Totals *	80,300	39,330	119,630
Average Weekly Circulation (2007)	23,454	4,894	28,348
Average Daily Circulation (2007)			10,378

*Estimated station totals are sums of the Nielsen TV and Cable TV household estimates for each county in which the station registers viewing of more than 5% as per the Nielsen Survey Methods.

WUFX
Ch. 35
Network Service: MNT.

Licensee: Mississippi Television LLC, 700 St. John St, Ste 301, Lafayette, LA 70501.

Studio: One Great Place, Jackson, MS 39209.

Mailing Address: PO Box 6905, Jackson, MS 39209.

Phone: 601-922-1234. **Fax:** 601-922-0268.

E-mail: tedrudolph@jam.rr.com

Web Site: http://www.gomiss.com

Technical Facilities: Channel No. 35 (596-602 MHz). Authorized power: 5000-kw max. visual, aural. Antenna: 830-ft above av. terrain, 801-ft. above ground, 1020-ft. above sea level.

Latitude	32°	19'	35"
Longitude	90°	37'	003"

Note: Latitude and longitude coordinates shown are based on the North American Datum of 1927 (NAD 27) as currently required by the Mass Media Bureau of the FCC.

Ownership: Mississippi Television LLC.

Began Operation: April 1, 2004. Per settlement agreement, KB Prime Media LLC became 50% owner of permit with Innovative Television Inc. Sale of remaining 50% interest to KB Prime Media LLC by Innovative Television LLC approved by FCC October 23, 2002. Sale to present owner from KB Prime Media LLC approved by FCC October 3, 2003. Transfer by Mississippi Television LLC from Sheldon H. Galloway to JW Mississippi LLC (David Joseph & James W. Wood) approved by FCC June 8, 2007.

Represented (legal): Pillsbury Winthrop Shaw Pittman LLP.

Personnel:
Ted Rudolph, General Manager & Marketing Director.

Mike Madigan, General Sales Manager.

Bob Axtell, Local Sales Manager.

Robert Flanagan, Chief Engineer.

Debra Helberg, Business Manager.

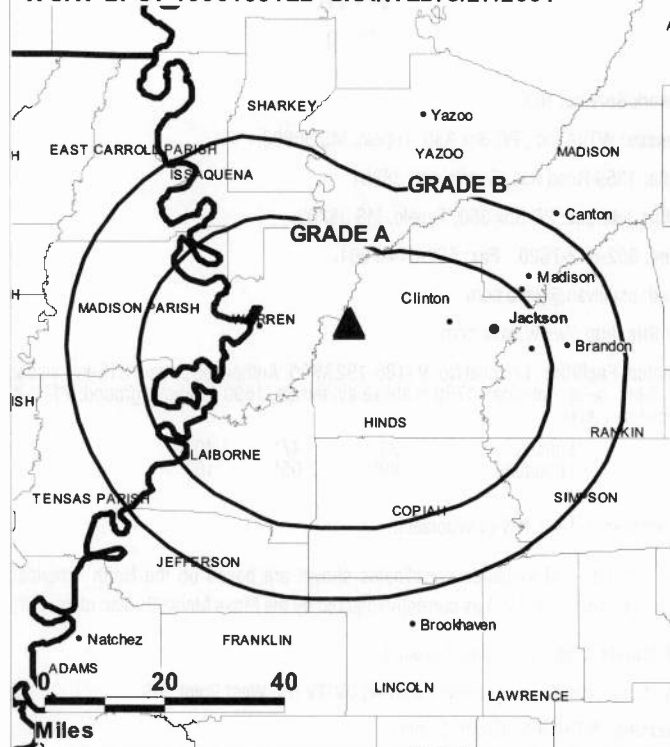
Linda Jacobs, Program Director.

Heather Goode, Promotion Director.

Tim Irving, Production Manager.

Ruth Waddington, Traffic Manager.

City of License: Vicksburg. **Station DMA:** Jackson, MS. **Rank:** 90.

WUFX BPCT-19961001LB GRANTED: 8/27/2001


© 2008 Warren Communications News

Circulation © 2007 Nielsen. Coverage based on Nielsen study.

GrandTotal	Cable TV Households	Non-cable TV Households	Total TV Households
Estimated Station Totals *	154,940	149,670	304,610
Average Weekly Circulation (2007)	37,536	27,610	65,146
Average Daily Circulation (2007)			19,266
Station DMA Total	Cable TV Households	Non-cable TV Households	Total TV Households
Estimated Station Totals *	152,670	149,670	302,340
Average Weekly Circulation (2007)	37,402	27,610	65,012
Average Daily Circulation (2007)			19,261
Other DMA Total	Cable TV Households	Non-cable TV Households	Total TV Households
Estimated Station Totals *	2,270	0	2,270
Average Weekly Circulation (2007)	134	0	134
Average Daily Circulation (2007)			5

*Estimated station totals are sums of the Nielsen TV and Cable TV household estimates for each county in which the station registers viewing of more than 5% as per the Nielsen Survey Methods.

WLOV-DT
Ch. 16

Network Service: FOX.

Grantee: Lingard Broadcasting Corp., 1828 L St NW, Ste 1111, Washington, DC 20036.

Studio: 1359 Rd 681, Saitillo, MS 38866.

Mailing Address: PO Box 1732, Tupelo, MS 38802-1732.

Phone: 662-842-2227. **Fax:** 662-844-7061.

E-mail: manager@wlov.com

Web Site: http://www.wlov.com

Technical Facilities: Channel No. 16 (482-488 MHz). Authorized power: 525-kw max. visual, aural. Antenna: 1621-ft above av. terrain, 1378-ft. above ground, 1959-ft. above sea level.

Latitude	33°	47'	40"
Longitude	89°	05'	16"

Holds CP for change to 390-kw max. visual, 1670-ft above av. terrain, 1427-ft. above ground, 2007-ft. above sea level; BMPCDT-20070323AOK.

Note: Latitude and longitude coordinates shown are based on the North American Datum of 1927 (NAD 27) as currently required by the Mass Media Bureau of the FCC.

LMA: Local marketing agreement with WTVA (N), Tupelo.

Ownership: Lingard Broadcasting Corp. (Group Owner).

Represented (legal): Robert E. Levine.

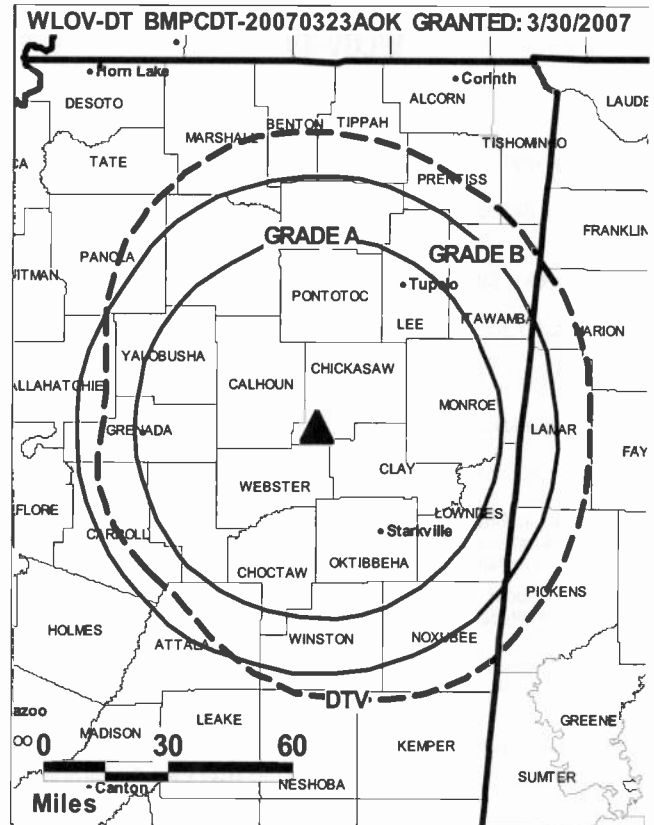
Represented (sales): Continental Television Sales.

Personnel:

Jack Lingard, President.

Jennifer Dennington, General Manager.

Charles M. Davis, Chief Engineer.



© 2008 Warren Communications News

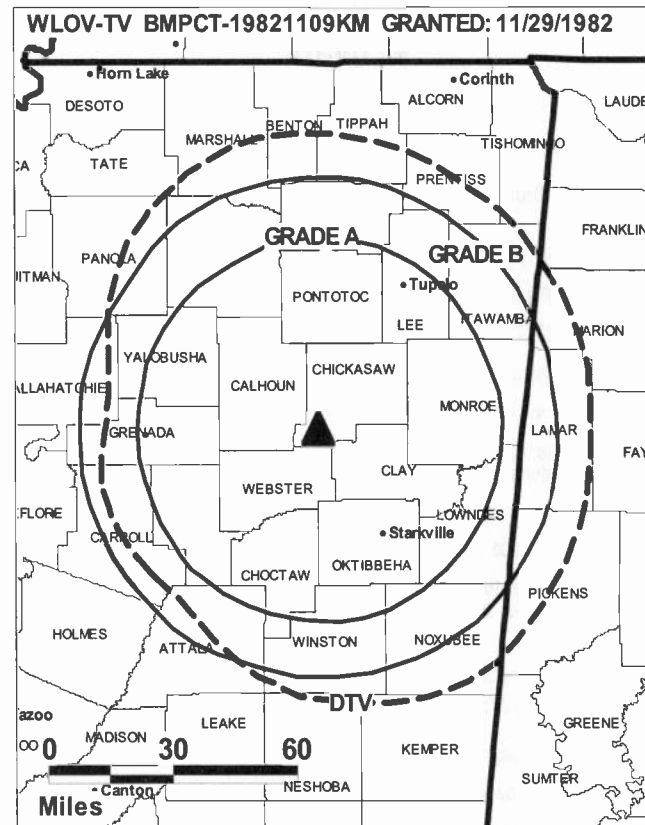
City of License: West Point. **Station DMA:** Columbus-Tupelo-West Point, MS.

Rank: 133.

Nielsen Data: Not available.

WLOV-TV**Ch. 27****Network Service:** FOX.**Licensee:** Lingard Broadcasting Corp., 1828 L St. NW, Suite 1111, Washington, DC 20036.**Studio:** 1359 Rd. 681, Saltillo, MS 38866.**Mailing Address:** PO Box 1732, Tupelo, MS 38802-1732.**Phone:** 662-842-2227. **Fax:** 662-844-7061.**E-mail:** manager@wlov.com**Web Site:** http://www.wlov.com**Technical Facilities:** Channel No. 27 (548-554 MHz). Authorized power: 2000-kw max. & 468-kw horizontal visual, 200-kw & 46.8-kw horizontal aural. Antenna: 1680-ft above av. terrain, 1441-ft. above ground, 2021-ft. above sea level.

Latitude	33°	47'	40"
Longitude	89°	05'	16"

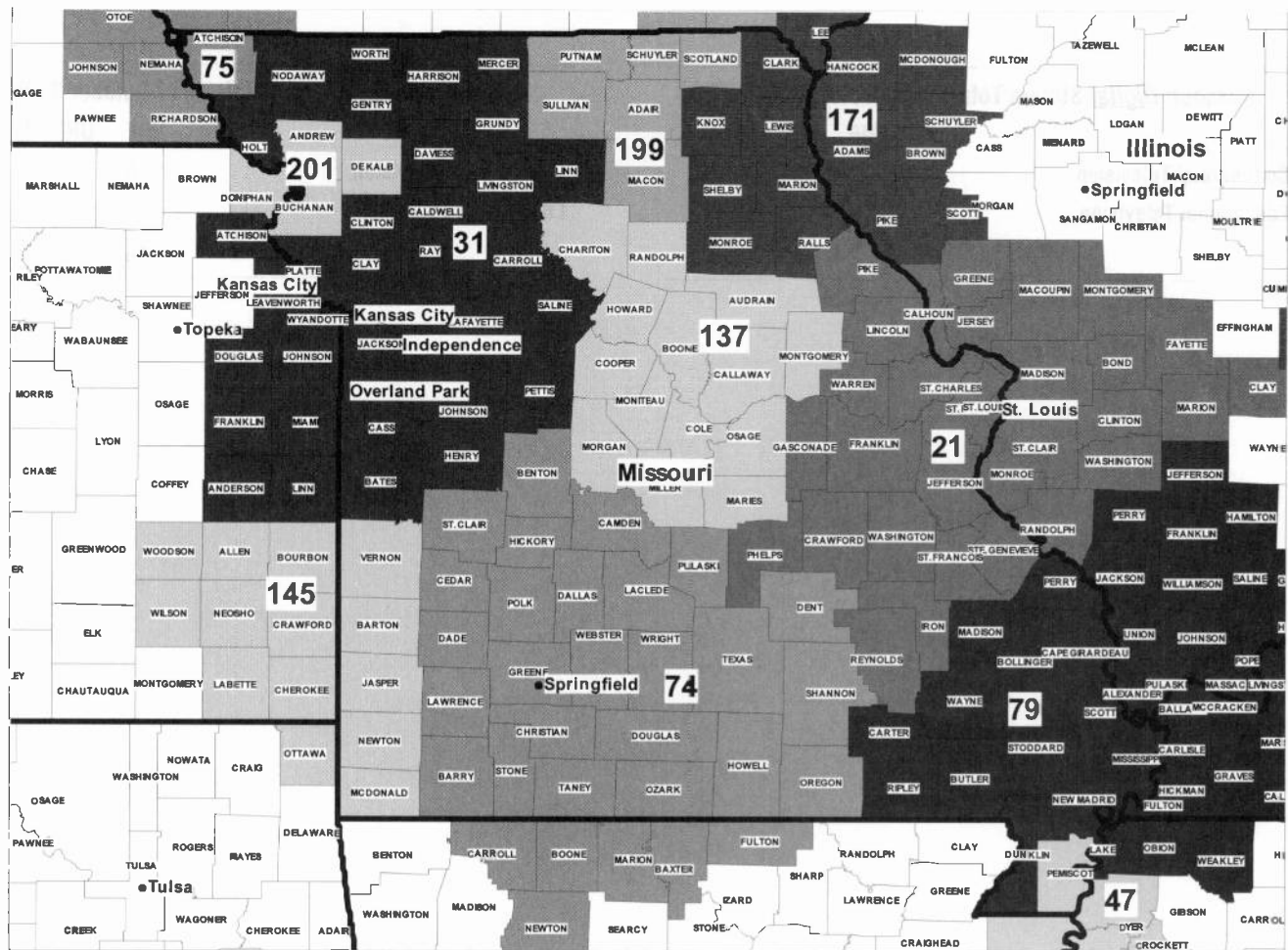
Transmitter: 2.1-mi. NW of Woodland.**Note:** Latitude and longitude coordinates shown are based on the North American Datum of 1927 (NAD 27) as currently required by the Mass Media Bureau of the FCC.**LMA:** Local marketing agreement with WTVA (N), Tupelo.**Ownership:** Lingard Broadcasting Corp. (Group Owner).**Began Operation:** May 29, 1983. Sale to present owner by Love Communications Co. approved by FCC April 12, 1994. Sale to Love Communications Co. by Venture Systems Inc. approved by FCC June 24, 1991. Sale to Mississippi Broadcasting Group Inc. by Venture Systems Inc. approved by FCC September 29, 1988, but was never consummated.**Represented (sales):** Continental Television Sales.**Represented (legal):** Robert E. Levine.**Personnel:****Jack Lingard**, President.**Jennifer Dennington**, General Manager.**Charles M. Davis**, Chief Engineer.**City of License:** West Point. **Station DMA:** Columbus-Tupelo-West Point, MS.**Rank:** 133.

© 2008 Warren Communications News

Circulation © 2007 Nielsen. Coverage based on Nielsen study.

GrandTotal	Cable TV Households	Non-cable TV Households	Total TV Households
Estimated Station Totals *	100,780	109,790	210,570
Average Weekly Circulation (2007)	45,264	43,645	88,909
Average Daily Circulation (2007)			33,491
Station DMA Total	Cable TV Households	Non-cable TV Households	Total TV Households
Estimated Station Totals *	73,720	100,720	174,440
Average Weekly Circulation (2007)	38,214	43,173	81,387
Average Daily Circulation (2007)			31,908
Other DMA Total	Cable TV Households	Non-cable TV Households	Total TV Households
Estimated Station Totals *	27,060	9,070	36,130
Average Weekly Circulation (2007)	7,050	472	7,522
Average Daily Circulation (2007)			1,583

*Estimated station totals are sums of the Nielsen TV and Cable TV household estimates for each county in which the station registers viewing of more than 5% as per the Nielsen Survey Methods.



© 2008 Warren Communications News

MARKET	NIELSEN DMA TV HOUSEHOLDS	RANK	MARKET AREA COMMERCIAL STATIONS
St. Louis, MO	1,244,370	21	KDNL-DT (31); KDNL-TV (30); KMOV (4); KMOV-DT (56); KNLC (24); KNLC-DT (14); KPLR-DT (26); KPLR-TV (11); KSDK (5); KSDK-DT (35); KTVI (2); KTVI-DT (43); WPXS (13); WPXS-DT (21); WRBU (46); WRBU-DT (47)
Kansas City, MO	927,060	31	KCTV (5); KCTV-DT (24); KCWE (29); KCWE-DT (31); KMBC-DT (7); KMBC-TV (9); KMCI (38); KMCI-DT (36); KPXE (50); KPXE-DT (51); KSHB-DT (42); KSHB-TV (41); KSMO-DT (47); KSMO-TV (62); WDAF-DT (34); WDAF-TV (4)
Memphis, TN	667,890	47	WBUY-DT (41); WBUY-TV (40); WHBQ-DT (53); WHBQ-TV (13); WLMT (30); WLMT-DT (31); WMC-DT (52); WMC-TV (5); WPTY-DT (25); WPTY-TV (24); WPXX-DT (51); WPXX-TV (50); WREG-DT (28); WREG-TV (3)
Springfield, MO	410,930	74	KOLR (10); KOLR-DT (52); KSFX-DT (28); KSFX-TV (27); KSPR (33); KSPR-DT (19); KWBM (31); KYTV (3); KYTV-DT (44)
Omaha, NE	407,700	75	KETV (7); KETV-DT (20); KMTV (3); KMTV-DT (45); KPTM (42); KPTM-DT (43); KXVG (15); KXVO-DT (38); WOWT-DT (22); WOWT-TV (6)
Paducah, KY-Cape Girardeau-Harrisburg, MO-Mount Vernon, IL	390,130	79	KBSI (23); KBSI-DT (22); KFVS-DT (57); KFVS-TV (12); KPOB-TV (15); WDKA (49); WDKA-DT (50); WPSD-DT (32); WPSD-TV (6); WSIL-DT (34); WSIL-TV (3); WTCT (27); WTCT-DT (17)
Columbia-Jefferson City, MO	172,570	137	KMIZ (17); KMIZ-DT (22); KNLJ (25); KNLJ-DT (20); KOMU-DT (36); KOMU-TV (8); KRCG (13); KRCG-DT (12)
Joplin, MO-Pittsburg, KS	155,100	145	KFJX (14); KOAM-DT (13); KOAM-TV (7); KODE-DT (43); KODE-TV (12); KSNF (16); KSNF-DT (46)
Quincy, IL-Hannibal, MO-Keokuk, IA	103,500	171	KHQA-DT (29); KHQA-TV (7); WGEM-DT (54); WGEM-TV (10); WTJR (16); WTJR-DT (32)
Ottumwa, IA-Kirkville, MO	51,290	199	KTVO (3); KTVO-DT (33); KYOU-DT (14); KYOU-TV (15)
St. Joseph, MO	46,390	201	KQTV (2); KQTV-DT (53); KTAJ-DT (21); KTAJ-TV (16)

(Continued on next page)

Missouri *Digital* Station Totals as of October 1, 2007

	VHF	UHF	TOTAL
Commercial Television	2	27	29
Educational Television	0	5	5
	2	32	34

Missouri Analog Station Totals as of October 1, 2007

	VHF	UHF	TOTAL
Commercial Television	16	14	30
Educational Television	2	3	5
	18	17	35

Missouri — Cape Girardeau

KBSI
Ch. 23

Network Service: FOX.

Licensee: KBSI Licensee LP, 2300 N St. NW, c/o Kathryn R. Schmeltzer, Shaw Pittman, Washington, DC 20037.

Studio: 806 Enterprise St., Cape Girardeau, MO 63703.

Mailing Address: 806 Enterprise St., Cape Girardeau, MO 63703.

Phone: 573-334-1223. **Fax:** 573-334-1208.

E-mail: cgirard@kbsi23.com

Web Site: <http://www.kbsi23.com>

Technical Facilities: Channel No. 23 (524-530 MHz). Authorized power: 1860-kw max. visual, aural. Antenna: 1781-ft above av. terrain, 1537-ft. above ground, 2247-ft. above sea level.

Latitude	37°	24'	23"
Longitude	89°	33'	44"

Note: Latitude and longitude coordinates shown are based on the North American Datum of 1927 (NAD 27) as currently required by the Mass Media Bureau of the FCC.

Satellite Earth Stations: Transmitter RCA; Zenith, 3-meter Ku & C-band; M/A-Corn, 7-meter Ku-band; Gardiner, 7-meter C-band; Avcom, 10-meter C-band; Zenith, M/A-Corn, Gardiner, Avcom receivers.

LMA: Local marketing agreement with WDKA (M), Paducah, KY.

Ownership: Sinclair Broadcast Group Inc. (Group Owner).

Began Operation: September 10, 1983.

Represented (legal): Pillsbury Winthrop Shaw Pittman LLP.

Represented (sales): Millennium Sales & Marketing.

Personnel:

Tom Tipton, General Manager.

Jennifer Chronister, General Sales Manager.

Jean Graham, National Sales Manager.

Alan Muster, Program Manager.

Chris Girard, Director of Engineering.

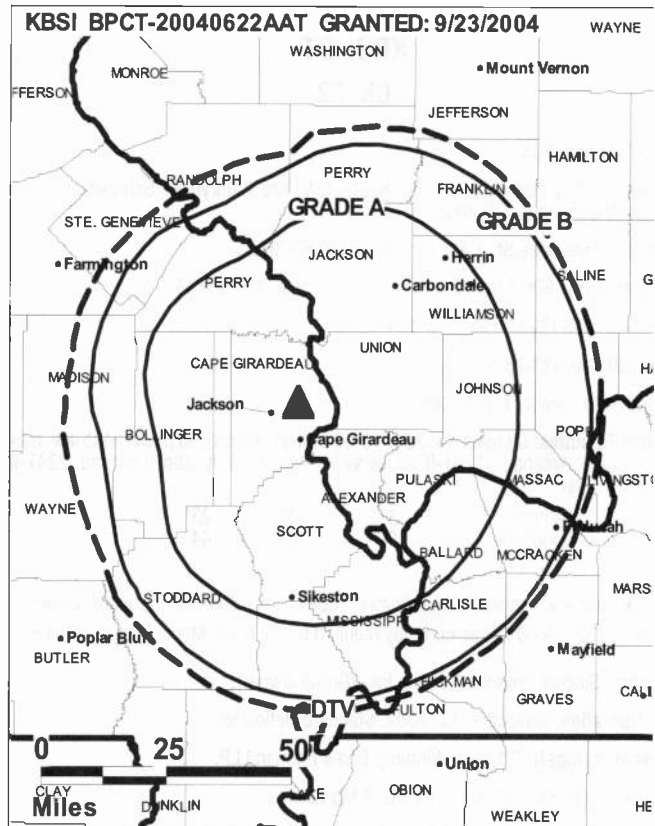
Chuck Moffitt, Creative Services Director.

Rhonda Mirgaux, Business Manager.

Wanda Evans, Local Sales Manager.

John Schreiner, Traffic Manager.

Rob Chronister, Production Manager.



© 2008 Warren Communications News

City of License: Cape Girardeau.

Station DMA: Paducah, KY-Cape Girardeau-Harrisburg, MO-Mount Vernon, IL.

Rank: 79.

Circulation © 2007 Nielsen. Coverage based on Nielsen study.

GrandTotal	Cable TV Households	Non-cable TV Households	Total TV Households
Estimated Station Totals *	164,950	190,860	355,810
Average Weekly Circulation (2007)	66,214	68,316	134,530
Average Daily Circulation (2007)			43,246
Station DMA Total	Cable TV Households	Non-cable TV Households	Total TV Households
Estimated Station Totals *	161,040	187,110	348,150
Average Weekly Circulation (2007)	64,658	67,866	132,524
Average Daily Circulation (2007)			42,759
Other DMA Total	Cable TV Households	Non-cable TV Households	Total TV Households
Estimated Station Totals *	3,910	3,750	7,660
Average Weekly Circulation (2007)	1,556	450	2,006
Average Daily Circulation (2007)			487

*Estimated station totals are sums of the Nielsen TV and Cable TV household estimates for each county in which the station registers viewing of more than 5% as per the Nielsen Survey Methods.

KBSI-DT
Ch. 22

Network Service: FOX.

Licensee: KBSI Licensee LP, 2300 N St. NW, c/o Kathryn R. Schmeltzer, Shaw Pittman, Washington, DC 20037.

Studio: 806 Enterprise St., Cape Girardeau, MO 63703.

Mailing Address: 806 Enterprise St., Cape Girardeau, MO 63703.

Phone: 573-334-1223. **Fax:** 573-334-1208.

E-mail: cgirard@kbsi23.com

Web Site: http://www.kbsi23.com

Technical Facilities: Channel No. 22 (518-524 MHz). Authorized power: 435-kw max. visual, aural. Antenna: 1781-ft above av. terrain, 1537-ft. above ground, 2247-ft. above sea level.

Latitude	37°	24'	23"
Longitude	89°	33'	44"

Note: Latitude and longitude coordinates shown are based on the North American Datum of 1927 (NAD 27) as currently required by the Mass Media Bureau of the FCC.

Ownership: Sinclair Broadcast Group Inc. (Group Owner).

Began Operation: November 14, 2002. Standard Definition.

Represented (legal): Pillsbury Winthrop Shaw Pittman LLP.

Represented (sales): Millennium Sales & Marketing.

Personnel:

Tom Tipton, General Manager.

Jennifer Chronister, General Sales Manager.

Jean Graham, National Sales Manager.

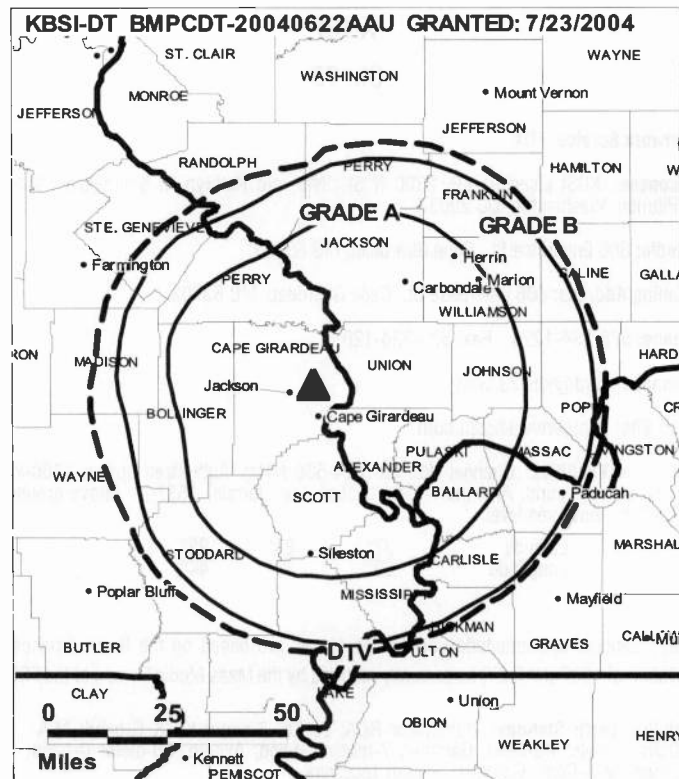
Alan Muster, Program Manager.

Chris Girard, Director of Engineering.

Chuck Moffitt, Creative Services Manager.

Rhonda Mirgaux, Business Manager.

Wanda Evans, Local Sales Manager.



© 2008 Warren Communications News

John Schreiner, Traffic Manager.

Rob Chronister, Production Manager.

City of License: Cape Girardeau.

Station DMA: Paducah, KY-Cape Girardeau-Harrisburg, MO-Mount Vernon, IL.

Rank: 79.

Nielsen Data: Not available.

Missouri — Cape Girardeau

KFVS-DT

Ch. 57

Network Service: CBS.

Licensee: KFVS License Subsidiary LLC, 201 Monroe St., RSA Tower, 20th Floor, Montgomery, AL 36104.

Studio: 310 Broadway, Cape Girardeau, MO 63701.

Mailing Address: PO Box 100, Cape Girardeau, MO 63702-0100.

Phone: 573-335-1212. **Fax:** 573-335-6303.

E-mail: manager@kfvs12.com

Web Site: <http://www.kfvs12.com>

Technical Facilities: Channel No. 57 (728-734 MHz). Authorized power: 246-kw max. visual, aural. Antenna: 1850-ft above av. terrain, 1489-ft. above ground, 2299-ft. above sea level.

Latitude	37°	25'	46"
Longitude	89°	30'	14"

Note: Latitude and longitude coordinates shown are based on the North American Datum of 1927 (NAD 27) as currently required by the Mass Media Bureau of the FCC.

Satellite Earth Stations: Transmitter Harris; RCA, 3.7-meter Ku-band; DH Satellite, 5-meter Ku-band; Standard Communications receivers.

Ownership: Raycom Media Inc. (Group Owner).

Began Operation: April 23, 2002. High Definition.

Represented (legal): Covington & Burling.

Personnel:

Mike Smythe, Vice President & General Manager.

Mike Wunderlich, Operations Director.

Joe Trepasso, General Sales Manager.

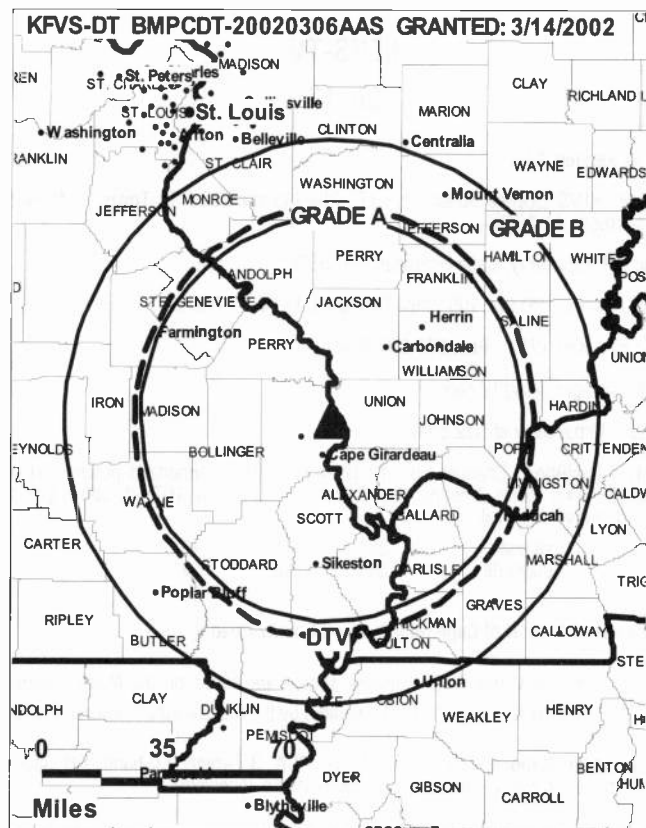
Karen Wade, Local Sales Manager.

Brad Zaruba, National Sales Manager.

Mark Little, News Director.

Arnold Killian, Engineering Manager.

Kathy Cowan, Business Manager & Program Director.



© 2008 Warren Communications News

Paul Keener, Marketing & Promotion Director.

Chuck Voss, Creative Services Director.

City of License: Cape Girardeau.

Station DMA: Paducah, KY-Cape Girardeau-Harrisburg, MO-Mount Vernon, IL.

Rank: 79.

Nielsen Data: Not available.

KFVS-TV
Ch. 12
Network Service: CBS.

Licensee: KFVS License Subsidiary LLC, 201 Monroe St., RSA Tower, 20th Floor, Montgomery, AL 36104.

Studio: 310 Broadway, Cape Girardeau, MO 63701.

Mailing Address: PO Box 100, Cape Girardeau, MO 63702-0100.

Phone: 573-335-1212. **Fax:** 573-335-6303.

E-mail: manager@kfvs12.com

Web Site: http://www.kfvs12.com

Technical Facilities: Channel No. 12 (204-210 MHz). Authorized power: 316-kw visual, 31.6-kw aural. Antenna: 2000-ft above av. terrain, 1677-ft. above ground, 2487-ft. above sea level.

Latitude	37°	25'	46"
Longitude	89°	30'	14"

Transmitter: 8.5-mi. N of Cape Girardeau, off County Road V.

Note: Latitude and longitude coordinates shown are based on the North American Datum of 1927 (NAD 27) as currently required by the Mass Media Bureau of the FCC.

Satellite Earth Stations: Transmitter Harris; RCA, 3.7-meter Ku-band; DH Satellite, 5-meter Ku-band; Standard Communications receivers.

News Services: AP, Conus.

Ownership: Raycom Media Inc. (Group Owner).

Began Operation: October 3, 1954. Sale to American Family Corp. (AFLAC) by Oscar C. Hirsch, et al., approved by FCC April 4, 1979 (Television Digest, Vol. 18:41). Sale to present owner by AFLAC approved by FCC March 21, 1997.

Represented (sales): Harrington Righter & Parsons Inc. (HRP).

Represented (legal): Covington & Burling.

Personnel:
Mike Smythe, Vice President & General Manager.

Mike Wunderlich, Operations Director.

Joe Trepasso, General Sales Manager.

Karen Wade, Local Sales Manager.

Brad Zaruba, National Sales Manager.

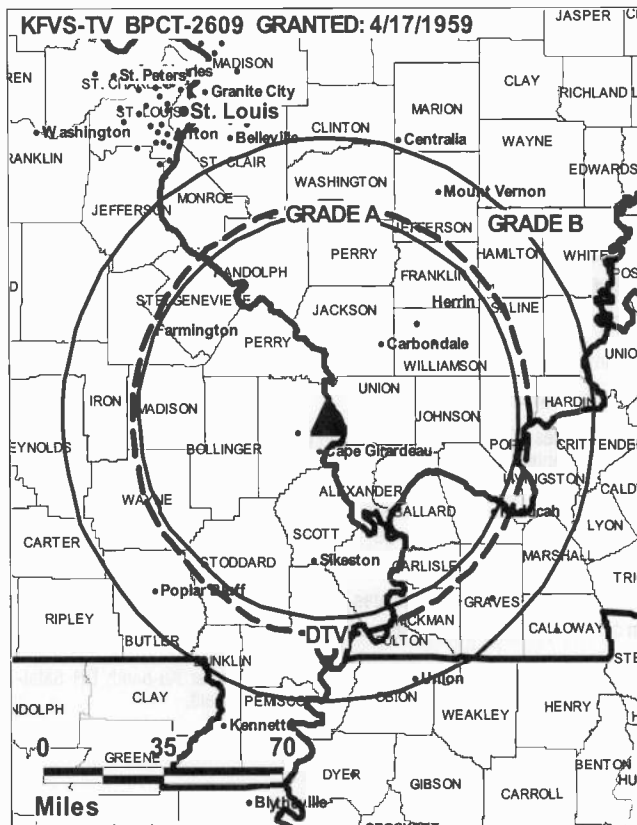
Mark Little, News Director.

Arnold Killian, Engineering Manager.

Kathy Cowan, Business Manager & Program Director.

Paul Keener, Marketing & Promotion Director.

Chuck Voss, Creative Services Director.

KFVS-TV BPCT-2609 GRANTED: 4/17/1959


© 2008 Warren Communications News

City of License: Cape Girardeau.

Station DMA: Paducah, KY-Cape Girardeau-Harrisburg, MO-Mount Vernon, IL.

Rank: 79.

Circulation © 2007 Nielsen. Coverage based on Nielsen study.

GrandTotal	Cable TV Households	Non-cable TV Households	Total TV Households
Estimated Station Totals *	216,460	201,700	418,160
Average Weekly Circulation (2007)	132,123	126,179	258,302
Average Daily Circulation (2007)			145,471
Station DMA Total	Cable TV Households	Non-cable TV Households	Total TV Households
Estimated Station Totals *	163,670	187,110	350,780
Average Weekly Circulation (2007)	116,562	124,370	240,932
Average Daily Circulation (2007)			139,889
Other DMA Total	Cable TV Households	Non-cable TV Households	Total TV Households
Estimated Station Totals *	52,790	14,590	67,380
Average Weekly Circulation (2007)	15,561	1,809	17,370
Average Daily Circulation (2007)			5,582

*Estimated station totals are sums of the Nielsen TV and Cable TV household estimates for each county in which the station registers viewing of more than 5% as per the Nielsen Survey Methods.

KMIZ
Ch. 17
Network Service: ABC.

Licensee: JW Broadcasting LLC, 11109 N Pusch Ridge Vistas Dr, Tucson, AZ 85737-7311.

Studio: 501 Business Loop 70 E, Columbia, MO 65201.

Mailing Address: 501 Business Loop 70 E, Columbia, MO 65201.

Phone: 573-449-0917. **Fax:** 573-875-7078.

E-mail: randyw@kmiz.com

Web Site: http://www.kmiz.com

Technical Facilities: Channel No. 17 (488-494 MHz). Authorized power: 1600-kw max. visual, aural. Antenna: 1141-ft above av. terrain, 1070-ft. above ground, 1877-ft. above sea level.

Latitude	38°	46'	29"
Longitude	92°	33'	22"

Transmitter: 3.5-mi. W of Jamestown.

Note: Latitude and longitude coordinates shown are based on the North American Datum of 1927 (NAD 27) as currently required by the Mass Media Bureau of the FCC.

Satellite Earth Stations: Transmitter Tektronix; AFC, 3.7-meter Ku-band; Andrew, 4.5-meter C-band; Andrew, 7.3-meter C-band; Andrew receivers.

News Service: ABC NewsOne.

Ownership: JW Broadcasting LLC.

Began Operation: December 5, 1971. Sale to Stauffer Communications by Richard E. & Robert H. Koenig approved by FCC December 13, 1984 (Television Digest, Vol. 24:43). Sale to Morris Communications by Stauffer Communications approved by FCC May 2, 1995 (Vol. 34:32). Sale to Benedek Broadcasting Co. LLC by Morris Communications approved by FCC April 12, 1996 (Vol. 35:49). Sale to Chelsey Broadcasting Co. LLC by Benedek Broadcasting Co. LLC approved by FCC August 29, 2002 (Vol. 42:14). Sale to present owner by Chelsey Broadcasting Co. LLC approved by FCC October 21, 2003.

Represented (sales): Petry Television Inc.

Represented (legal): Wiley Rein.

Personnel:
Randy Wright, Vice President & General Manager.

Eric Holmes, Operation Manager & Program Director.

Mark Hotchkiss, Director of Sales.

Jim Hall, Local Sales Manager.

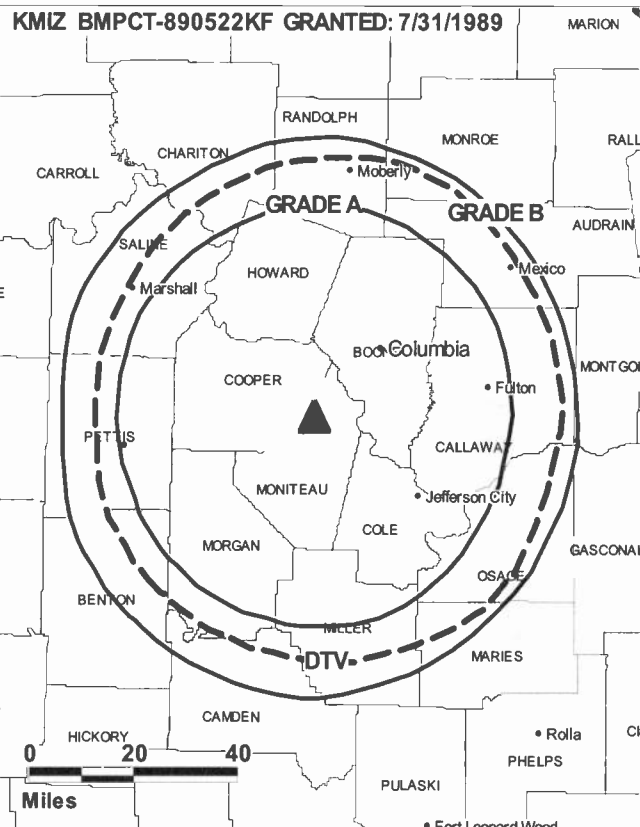
Mark Kunkel, National Sales Manager.

Curtis Varns, News Director.

Dewayne Roberts, Chief Engineer.

Eric Holmes, Director of Programming.

Gary Peel, Business Manager.

Michelle Linn, Director of Promotions & Public Relations.

Mark Kammerich, Production Manager & Creative Services Director.

Cindy Clark, Traffic Manager.

City of License: Columbia. **Station DMA:** Columbia-Jefferson City, MO. **Rank:** 137.

Circulation © 2007 Nielsen. Coverage based on Nielsen study.

GrandTotal	Cable TV Households	Non-cable TV Households	Total TV Households
Estimated Station Totals *	95,700	106,960	202,660
Average Weekly Circulation (2007)	48,933	48,912	97,845
Average Daily Circulation (2007)			40,907
Station DMA Total	Cable TV Households	Non-cable TV Households	Total TV Households
Estimated Station Totals *	69,940	86,000	155,940
Average Weekly Circulation (2007)	44,043	46,919	90,962
Average Daily Circulation (2007)			38,510
Other DMA Total	Cable TV Households	Non-cable TV Households	Total TV Households
Estimated Station Totals *	25,760	20,960	46,720
Average Weekly Circulation (2007)	4,890	1,993	6,883
Average Daily Circulation (2007)			2,397

*Estimated station totals are sums of the Nielsen TV and Cable TV household estimates for each county in which the station registers viewing of more than 5% as per the Nielsen Survey Methods.

KMIZ-DT
Ch. 22
Network Service: ABC.

Grantee: JW Broadcasting LLC, 11109 N Pusch Ridge Vistas Dr, Tucson, AZ 85737-7311.

Studio: 501 Business Loop 70 E, Columbia, MO 65201.

Mailing Address: 501 Business Loop 70 E, Columbia, MO 65201.

Phone: 573-449-0917. **Fax:** 573-875-7078.

E-mail: randyw@kmiz.com

Web Site: http://www.kmiz.com

Technical Facilities: Channel No. 22 (518-524 MHz). Authorized power: 53.4-kw max. visual, aural. Antenna: 1046-ft above av. terrain, 980-ft. above ground, 1787-ft. above sea level.

Latitude	38°	46'	28.9"
Longitude	92°	33'	22.3"

Note: Latitude and longitude coordinates shown are based on the North American Datum of 1927 (NAD 27) as currently required by the Mass Media Bureau of the FCC.

Ownership: JW Broadcasting LLC.

Began Operation: Station operating under Special Temporary Authority at 48.4-kw max. visual; no on-air date

Represented (sales): Petry Television Inc.

Personnel:
Randy Wright, Vice President & General Manager.

Eric Holmes, Operations Manager & Program Director.

Mark Hotchkiss, Director of Sales.

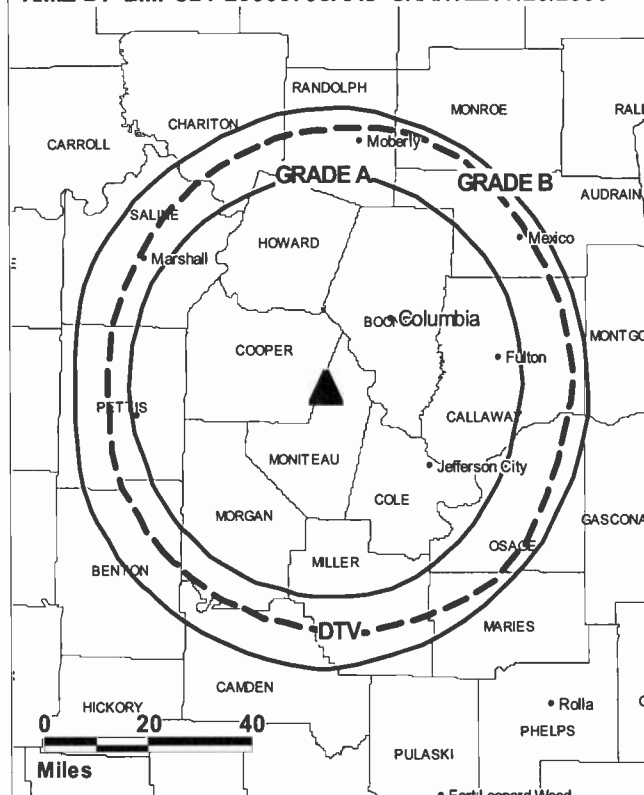
Jim Hall, Local Sales Manager.

Mark Kunkel, National Sales Manager.

Curtis Varns, News Director.

Dewayne Roberts, Chief Engineer.

Gary Peel, Business Manager.

KMIZ-DT BMPCDT-20060705AAU GRANTED: 7/28/2006


© 2008 Warren Communications News

Eric Holmes, Director of Programming.

Mark Kammerich, Production Manager & Creative Services Director.

Michelle Linn, Director of Promotions & Public Relations.

Donna Farmer, Traffic Manager.

City of License: Columbia. **Station DMA:** Columbia-Jefferson City, MO. **Rank:** 137.

Nielsen Data: Not available.

KOMU-DT

Ch. 36

Network Service: NBC, CW.

Licensee: The Curators of the University of Missouri, 225 University Hall, c/o UM Business Services, Columbia, MO 65211.

Studio: 5550 Hwy. 63 S, Columbia, MO 65201.

Mailing Address: 5550 Hwy. 63 S, Columbia, MO 65201.

Phone: 573-882-8888. **Fax:** 573-884-8888.

E-mail: siddallm@missouri.edu

Web Site: <http://www.komu.com>

Technical Facilities: Channel No. 36 (602-608 MHz). Authorized power: 1000-kw max. visual, aural. Antenna: 738-ft above av. terrain, 663-ft. above ground, 1499-ft. above sea level.

Latitude	38°	53'	16"
Longitude	92°	15'	48"

Note: Latitude and longitude coordinates shown are based on the North American Datum of 1927 (NAD 27) as currently required by the Mass Media Bureau of the FCC.

Ownership: The Curators of the U. of Missouri (Group Owner).

Began Operation: July 1, 2002. Standard Definition.

Represented (sales): Millennium Sales & Marketing.

Personnel:

Martin L. Siddall, General Manager.

Brian Cottle, Information Systems Specialist.

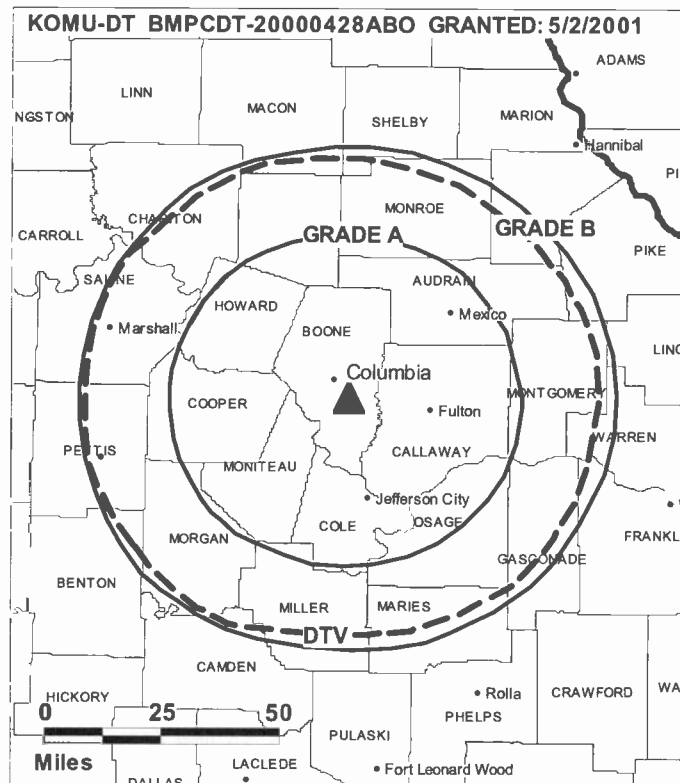
Sharon Glasker, Traffic Manager.

Tom Dugan, General Sales Manager.

Tom Parker, National Sales Manager.

Stacey Woelfel, News Director.

Chris Swisher, Chief Engineer.



Linda Tomlinson, Business Manager.

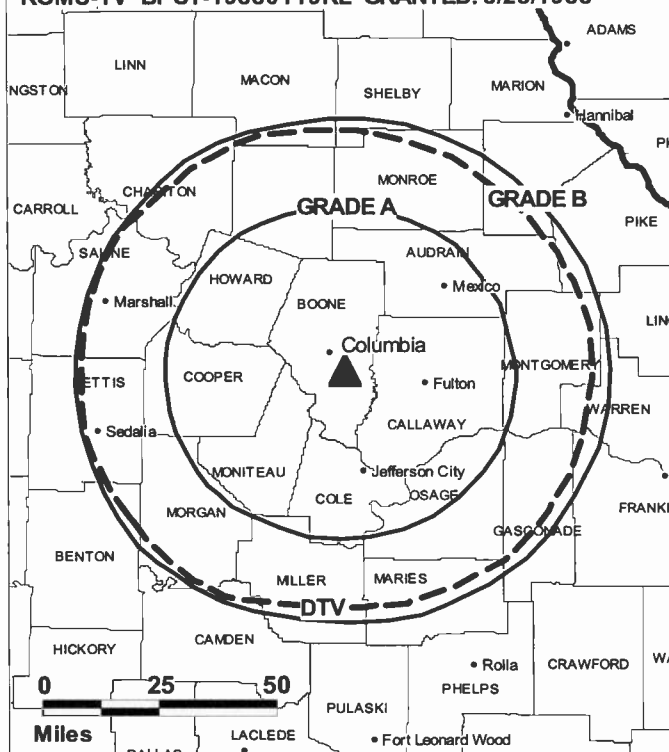
Matt Garrett, Director of Audience Development.

City of License: Columbia. **Station DMA:** Columbia-Jefferson City, MO. **Rank:** 137.

Nielsen Data: Not available.

KOMU-TV**Ch. 8****Network Service:** NBC.**Licensee:** The Curators of the University of Missouri, 225 University Hall, c/o UM Business Services, Columbia, MO 65211.**Studio:** 5550 Hwy. 63 S, Columbia, MO 65201.**Mailing Address:** 5550 Hwy. 63 S, Columbia, MO 65201.**Phone:** 573-882-8888. **Fax:** 573-884-8888.**E-mail:** siddallm@missouri.edu**Web Site:** http://www.komu.com**Technical Facilities:** Channel No. 8 (180-186 MHz). Authorized power: 316-kw visual, 31.6-kw aural. Antenna: 793-ft above av. terrain, 738-ft. above ground, 1575-ft. above sea level.

Latitude	38°	53'	16"
Longitude	92°	15'	48"

Transmitter: U. of Missouri South Farm, 6.2-mi. SE of Columbia.**Note:** Latitude and longitude coordinates shown are based on the North American Datum of 1927 (NAD 27) as currently required by the Mass Media Bureau of the FCC.**Multichannel TV Sound:** Stereo only.**Satellite Earth Stations:** Transmitter Harris; Harris, 4.5-meter Ku-band; Scientific-Atlanta, 4.6-meter; Harris, 6.5-meter; Scientific-Atlanta, 7-meter; Scientific-Atlanta, RCA, Harris receivers.**SNG Mobile Dish:** Satcom, 2.4-meter Ku-band.**News Service:** AP.**Ownership:** The Curators of the U. of Missouri (Group Owner).**Began Operation:** December 21, 1953.**Represented (sales):** Millennium Sales & Marketing.**Represented (legal):** Pillsbury Winthrop Shaw Pittman LLP.**Personnel:****Martin L. Siddall**, General Manager.**Tom Dugan**, General Sales Manager.**John Parker**, National Sales Manager.**Stacey Woelfel**, News Director.**Chris Swisher**, Chief Engineer.**Linda Tomlinson**, Business Manager.**Matt Garrett**, Director of Audience Development.**Shelly Silvey**, Production Manager.**Brian Cottle**, Information Systems Specialist.**Sharon Glasker**, Traffic Manager.**KOMU-TV BPCT-19880119KL GRANTED: 3/25/1988**

© 2008 Warren Communications News

City of License: Columbia. **Station DMA:** Columbia-Jefferson City, MO. **Rank:** 137.

Circulation © 2007 Nielsen. Coverage based on Nielsen study.

GrandTotal	Cable TV Households	Non-cable TV Households	Total TV Households
Estimated Station Totals *	112,010	113,560	225,570
Average Weekly Circulation (2007)	65,539	62,304	127,843
Average Daily Circulation (2007)			66,176
Station DMA Total	Cable TV Households	Non-cable TV Households	Total TV Households
Estimated Station Totals *	69,940	86,000	155,940
Average Weekly Circulation (2007)	52,997	58,832	111,829
Average Daily Circulation (2007)			60,527
Other DMA Total	Cable TV Households	Non-cable TV Households	Total TV Households
Estimated Station Totals *	42,070	27,560	69,630
Average Weekly Circulation (2007)	12,542	3,472	16,014
Average Daily Circulation (2007)			5,649

*Estimated station totals are sums of the Nielsen TV and Cable TV household estimates for each county in which the station registers viewing of more than 5% as per the Nielsen Survey Methods.

KHQA-DT **Ch. 29**

Network Service: CBS.

Licensee: Barrington Broadcasting Quincy LLC, 301 S 36th St, Quincy, IL 62301.

Studio: 301 S. 36th St., Quincy, IL 62301.

Mailing Address: 301 S. 36th St., Quincy, IL 62301.

Phone: 217-222-6200 (Quincy); 314-221-0209 (Hannibal). **Fax:** 217-228-3164.

E-mail: khqa@khqa.com

Web Site: http://www.khqa.com

Technical Facilities: Channel No. 29 (560-566 MHz). Authorized power: 56.8-kw max. visual, aural. Antenna: 791-ft above av. terrain, 673-ft. above ground, 1414-ft. above sea level.

Latitude	39°	58'	22"
Longitude	91°	19'	54"

Note: Latitude and longitude coordinates shown are based on the North American Datum of 1927 (NAD 27) as currently required by the Mass Media Bureau of the FCC.

Satellite Earth Stations: Transmitter Harris; Harris, 3.5-meter C-band; AFC, 3.7-meter Ku-band; Scientific-Atlanta, 4.6-meter C-band; Scientific-Atlanta, 7-meter C-band; Scientific-Atlanta, M/A-Com, Harris receivers.

News Services: CNN Newsource, CBS Newspath, Bloomberg TV, AP, Sports News Satellite.

Ownership: Pilot Group LP (Group Owner).

Began Operation: Station operating; no on-air date

Represented (legal): Paul, Hastings, Janofsky & Walker LLP.

Represented (sales): Continental Television Sales.

Personnel:

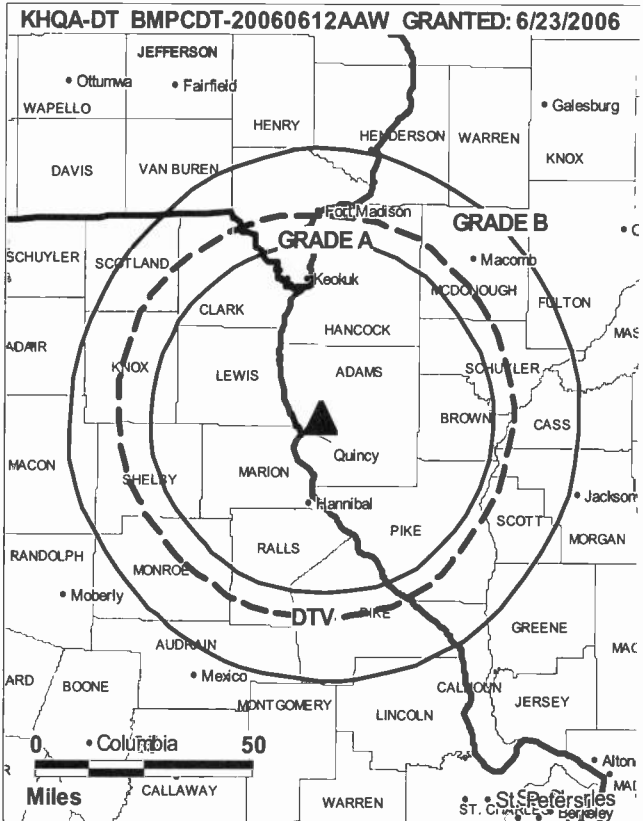
Jon Van Ness, Station Manager.

Mara Clingingsmith, General Sales Manager.

Cindy Johnson, Regional Sales Manager.

Carol Drummond, Executive News Director.

Jim Malone, Chief Engineer.



Crystal Amini-Rad, Business Manager.

Adam Thiele, Promotion Director.

Tom Stemmler, Operations Manager.

Tammi Trautvetter, Traffic Manager.

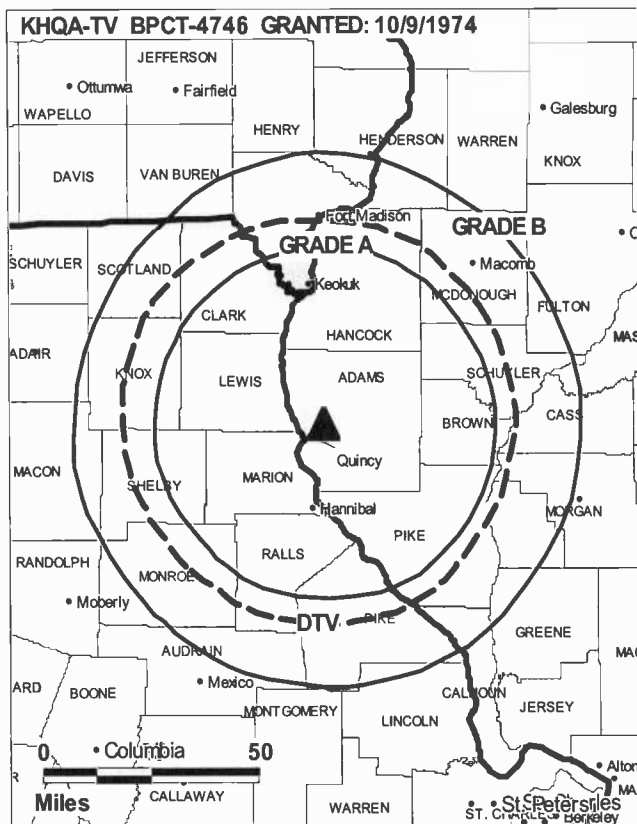
City of License: Hannibal. **Station DMA:** Quincy, IL-Hannibal, MO-Keokuk, IA.

Rank: 171.

Nielsen Data: Not available.

KHQA-TV**Ch. 7****Network Service:** CBS.**Licensee:** Barrington Broadcasting Quincy LLC, 301 S. 36th St., Quincy, IL 62301.**Studio:** 301 S. 36th St., Quincy, IL 62301.**Mailing Address:** 301 S. 36th St., Quincy, IL 62301.**Phone:** 217-222-6200 (Quincy); 573-221-0209 (Hannibal). **Fax:** 217-228-3164.**E-mail:** khqa@khqa.com**Web Site:** http://www.khqa.com**Technical Facilities:** Channel No. 7 (174-180 MHz). Authorized power: 269-kw visual, 47.9-kw aural. Antenna: 890-ft above av. terrain, 804-ft. above ground, 1539-ft. above sea level.

Latitude	39°	58'	22"
Longitude	91°	19'	54"

Transmitter: Columbus Rd., Quincy, IL.**Note:** Latitude and longitude coordinates shown are based on the North American Datum of 1927 (NAD 27) as currently required by the Mass Media Bureau of the FCC.**Satellite Earth Stations:** Transmitter Harris; Harris, 3.5-meter C-band; AFC, 3.7-meter Ku-band; Scientific-Atlanta, 4.6-meter C-band; Scientific-Atlanta, 7-meter C-band; Scientific-Atlanta, M/A-Com, Harris receivers.**News Services:** AP, Sports News Satellite, CNN Newsource, CBS Newspath, Bloomberg TV.**Ownership:** Pilot Group LP (Group Owner).**Began Operation:** August 27, 1953. Sale to present owner by Chelsey Broadcasting Co. LLC approved by FCC March 11, 2004. Sale to Chelsey Broadcasting Co. LLC by Benedek Broadcasting Co. LLC approved by FCC August 29, 2002 (Television Digest, Vol. 42:14). Sale to Benedek Broadcasting Co. LLC by Lee Enterprises Inc. approved by FCC October 30, 1986 (Vol. 26:38).**Represented (legal):** Paul, Hastings, Janofsky & Walker LLP.**Represented (sales):** Continental Television Sales.**Personnel:****Jon Van Ness**, Station Manager.**Mara Clingsmith**, General Sales Manager.**Cindy Johnson**, Regional Sales Manager.**Carol Drummond**, Executive News Director.**Jim Malone**, Chief Engineer.**Crystal Amini-Rad**, Business Manager.**Adam Thiele**, Promotion Director.**Tom Stemmler**, Operations Manager.**Tammi Trautvetter**, Traffic Manager.

© 2008 Warren Communications News

City of License: Hannibal. **Station DMA:** Quincy, IL-Hannibal, MO-Keokuk, IA.**Rank:** 171.

Circulation © 2007 Nielsen. Coverage based on Nielsen study.

GrandTotal	Cable TV Households	Non-cable TV Households	Total TV Households
Estimated Station Totals *	72,720	90,730	163,450
Average Weekly Circulation (2007)	51,323	40,193	91,516
Average Daily Circulation (2007)			51,866
Station DMA Total	Cable TV Households	Non-cable TV Households	Total TV Households
Estimated Station Totals *	45,160	47,100	92,260
Average Weekly Circulation (2007)	36,534	31,929	68,463
Average Daily Circulation (2007)			40,604
Other DMA Total	Cable TV Households	Non-cable TV Households	Total TV Households
Estimated Station Totals *	27,560	43,630	71,190
Average Weekly Circulation (2007)	14,789	8,264	23,053
Average Daily Circulation (2007)			11,262

*Estimated station totals are sums of the Nielsen TV and Cable TV household estimates for each county in which the station registers viewing of more than 5% as per the Nielsen Survey Methods.

Missouri — Jefferson City

KNLJ

Ch. 25

Network Service: IND.

Licensee: Christian Television Network Inc., 6922 142nd Ave N, Largo, FL 33771.

Studio: 9810 State Rd. AE, New Bloomfield, MO 65063.

Mailing Address: PO Box 2525, New Bloomfield, MO 65063.

Phone: 573-896-5105; 800-228-5284. **Fax:** 573-896-4376.

E-mail: larryr@hereshelpnet.org

Web Site: <http://www.hereshelpnet.org>

Technical Facilities: Channel No. 25 (536-542 MHz). Authorized power: 2042-kw max. visual, 204.2-kw aural. Antenna: 1028-ft above av. terrain, 916-ft. above ground, 1756-ft. above sea level.

Latitude	38°	42'	16"
Longitude	92°	05'	20"

Transmitter: Hwys. 54 & 232, New Bloomfield.

Note: Latitude and longitude coordinates shown are based on the North American Datum of 1927 (NAD 27) as currently required by the Mass Media Bureau of the FCC.

Satellite Earth Stations: Transmitter Townsend; Winegard, 3-meter; ADM, 3-meter; Uniden, Drake receivers.

Ownership: Christian Television Network Inc. (Group Owner).

Began Operation: March 30, 1986. Sale to present owner by New Life Evangelistic Center Inc. approved by FCC May 16, 2007.

Represented (sales): Savalli Broadcast Sales.

Represented (legal): Hardy Carey Chautin & Balkin.

Personnel:

Larry Rice, President.

Judy Redlich, Sales Manager.

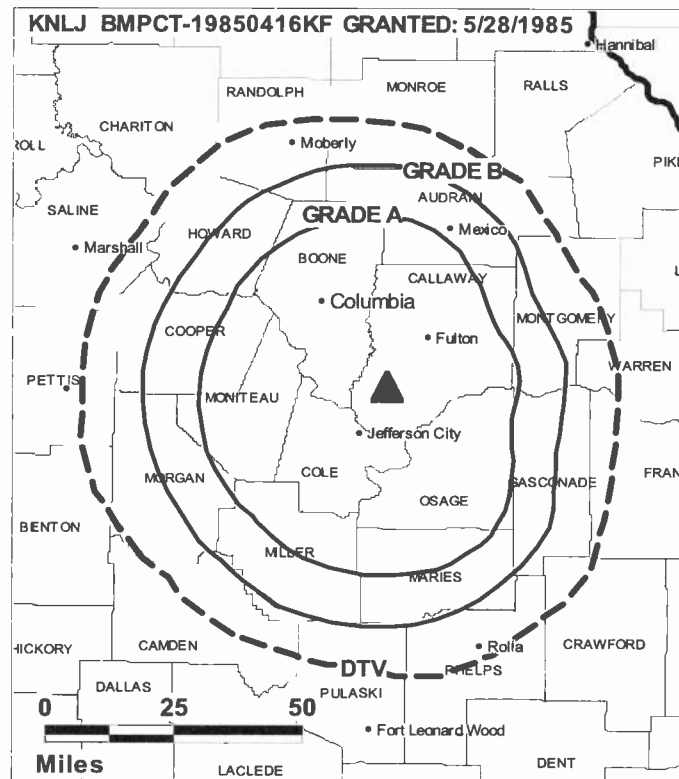
Shawn Baker, Chief Engineer.

Andy Jameson, Program Director.

Jeffrey Davis, Production & Traffic Manager.

City of License: Jefferson City. **Station DMA:** Columbia-Jefferson City, MO.

Rank: 137.



© 2008 Warren Communications News

Circulation © 2007 Nielsen. Coverage based on Nielsen study.

GrandTotal	Cable TV Households	Non-cable TV Households	Total TV Households
Estimated Station Totals *	10,180	30,810	40,990
Average Weekly Circulation (2007)	685	2,733	3,418
Average Daily Circulation (2007)			717
Station DMA Total	Cable TV Households	Non-cable TV Households	Total TV Households
Estimated Station Totals *	10,180	30,810	40,990
Average Weekly Circulation (2007)	685	2,733	3,418
Average Daily Circulation (2007)			717

*Estimated station totals are sums of the Nielsen TV and Cable TV household estimates for each county in which the station registers viewing of more than 5% as per the Nielsen Survey Methods.

KNLJ-DT

Ch. 20

Network Service: IND.

Licensee: Christian Television Network Inc., 6922 142nd Ave N, Largo, FL 33771.

Studio: 9810 State Rd. AE, New Bloomfield, MO 65063.

Mailing Address: PO Box 2525, New Bloomfield, MO 65063.

Phone: 573-896-5105; 314-436-2424. **Fax:** 573-896-4376.

E-mail: larryr@hereshelpnet.org

Web Site: <http://www.hereshelpnet.org>

Technical Facilities: Channel No. 20 (506-512 MHz). Authorized power: 1000-kw max. visual, aural. Antenna: 961-ft above av. terrain, 846-ft. above ground, 1686-ft. above sea level.

Latitude	38°	42'	15"
Longitude	92°	05'	21"

Note: Latitude and longitude coordinates shown are based on the North American Datum of 1927 (NAD 27) as currently required by the Mass Media Bureau of the FCC.

Ownership: Christian Television Network Inc. (Group Owner).

Began Operation: March 8, 2002. Standard Definition.

Represented (legal): Hardy Carey Chautin & Balkin.

Personnel:

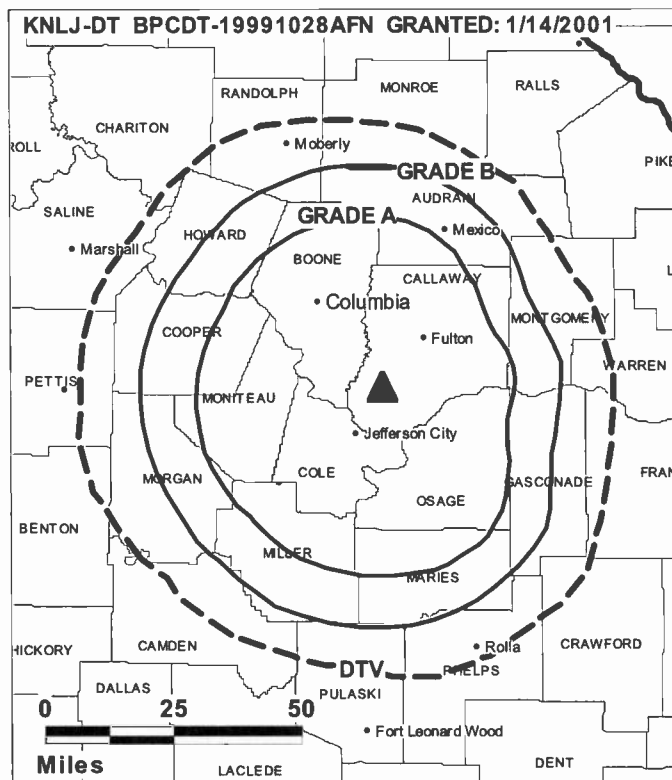
Larry Rice, President.

Judy Redlich, Sales Manager.

Shawn Baker, Chief Engineer.

Andy Jameson, Program Director.

Jeffrey Davis, Production & Traffic Manager.



© 2008 Warren Communications News

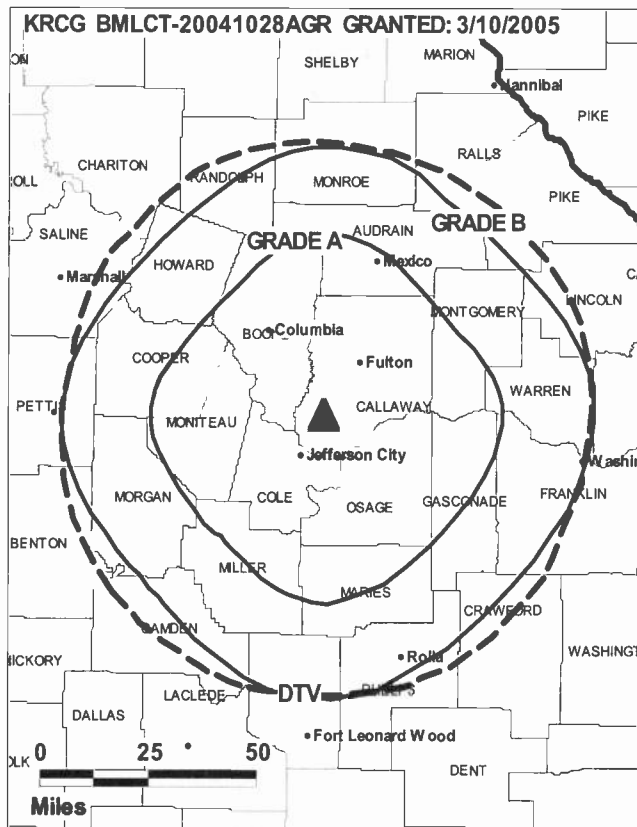
City of License: Jefferson City. **Station DMA:** Columbia-Jefferson City, MO.

Rank: 137.

Nielsen Data: Not available.

KRCG**Ch. 13****Network Service:** CBS.**Licensee:** Barrington Jefferson City License LLC, 2500 W. Higgins Rd., Suite 880, Hoffman Estates, IL 60195.**Studio:** 10188 Old Hwy. 54 N, New Bloomfield, MO 65063.**Mailing Address:** PO Box 659, Jefferson City, MO 65102.**Phone:** 573-896-5144. **Fax:** 573-896-5193.**E-mail:** bfarris@krcg.com**Web Site:** http://www.krcg.com**Technical Facilities:** Channel No. 13 (210-216 MHz). Authorized power: 316-kw visual, 47.4-kw aural. Antenna: 1010-ft above av. terrain, 891-ft. above ground, 1736-ft. above sea level.

Latitude	38°	41'	30"
Longitude	92°	05'	44"

Note: Latitude and longitude coordinates shown are based on the North American Datum of 1927 (NAD 27) as currently required by the Mass Media Bureau of the FCC.**Multichannel TV Sound:** Stereo only.**Satellite Earth Stations:** Transmitter Harris; M/A-Com, 3.7-meter Ku-band; Scientific-Atlanta, 4.6-meter C-band; Scientific-Atlanta, 7-meter C-band; Scientific-Atlanta, M/A-Com receivers.**News Services:** AP, CNN Newsource, CBS Newspath.**Ownership:** Pilot Group LP (Group Owner).**Began Operation:** February 13, 1955. Sale to present owner by Mel Wheeler Inc. approved by FCC December 27, 2004. Sale to Mel Wheeler Inc. by Price Communications approved by FCC September 9, 1988. Sale to Price Communications by LDX Broadcast approved by FCC November 15, 1984 (Television Digest, Vol. 24:36). Sale, including former satellite KMOS-TV, Sedalia, MO & KWOS(AM), to Mid-America TV by Jefferson TV Co. (Mrs. W. H. Weldon) approved by FCC July 13, 1966 (Vol. 5:52; 6:29).**Represented (sales):** Continental Television Sales.**Represented (legal):** Paul, Hastings, Janofsky & Walker LLP.**Represented (engineering):** Covington & Burling.**Personnel:****Betsy Farris**, Vice President & General Manager.**Lee Gordon**, Station & Programming Manager.**Roger Hulett**, Sales Manager, Jefferson City.**Wendy Bahr**, Sales Manager, Columbia.**Jeff Raker**, News Director.**Jim Malone**, Chief Engineer.**Kim Falter**, Business Manager.**Kevin O'Neal**, Promotions Manager.**Dave Griffith**, Production Manager.

© 2008 Warren Communications News

Renee Braun, Traffic Manager.**City of License:** Jefferson City. **Station DMA:** Columbia-Jefferson City, MO.**Rank:** 137.

Circulation © 2007 Nielsen. Coverage based on Nielsen study.

GrandTotal	Cable TV Households	Non-cable TV Households	Total TV Households
Estimated Station Totals *	109,950	108,980	218,930
Average Weekly Circulation (2007)	57,644	57,787	115,431
Average Daily Circulation (2007)			58,196
Station DMA Total	Cable TV Households	Non-cable TV Households	Total TV Households
Estimated Station Totals *	69,940	86,000	155,940
Average Weekly Circulation (2007)	47,372	56,147	103,519
Average Daily Circulation (2007)			55,207
Other DMA Total	Cable TV Households	Non-cable TV Households	Total TV Households
Estimated Station Totals *	40,010	22,980	62,990
Average Weekly Circulation (2007)	10,272	1,640	11,912
Average Daily Circulation (2007)			2,989

*Estimated station totals are sums of the Nielsen TV and Cable TV household estimates for each county in which the station registers viewing of more than 5% as per the Nielsen Survey Methods.

KRCG-DT
Ch. 12

Network Service: CBS.

Grantee: Barrington Jefferson City License LLC, 2500 W. Higgins Rd., Suite 880, Hoffman Estates, IL 60195.

Studio: 10188 Old Hwy. 54 N, New Bloomfield, MO 65063.

Mailing Address: PO Box 659, Jefferson City, MO 65102.

Phone: 573-896-5144. **Fax:** 573-896-5193.

E-mail: bfarris@krcg.com

Web Site: http://www.krcg.com

Technical Facilities: Channel No. 12 (204-210 MHz). Authorized power: 15.1-kw visual, aural. Antenna: 1010-ft above av. terrain, 897-ft. above ground, 1740-ft. above sea level.

Latitude	38°	41'	30"
Longitude	92°	05'	44"

Note: Latitude and longitude coordinates shown are based on the North American Datum of 1927 (NAD 27) as currently required by the Mass Media Bureau of the FCC.

Ownership: Pilot Group LP (Group Owner).

Began Operation: May 1, 2003.

Represented (legal): Paul, Hastings, Janofsky & Walker LLP.

Represented (sales): Continental Television Sales.

Personnel:

Betsy Farris, Vice President & General Manager.

Lee Gordon, Station & Programming Manager.

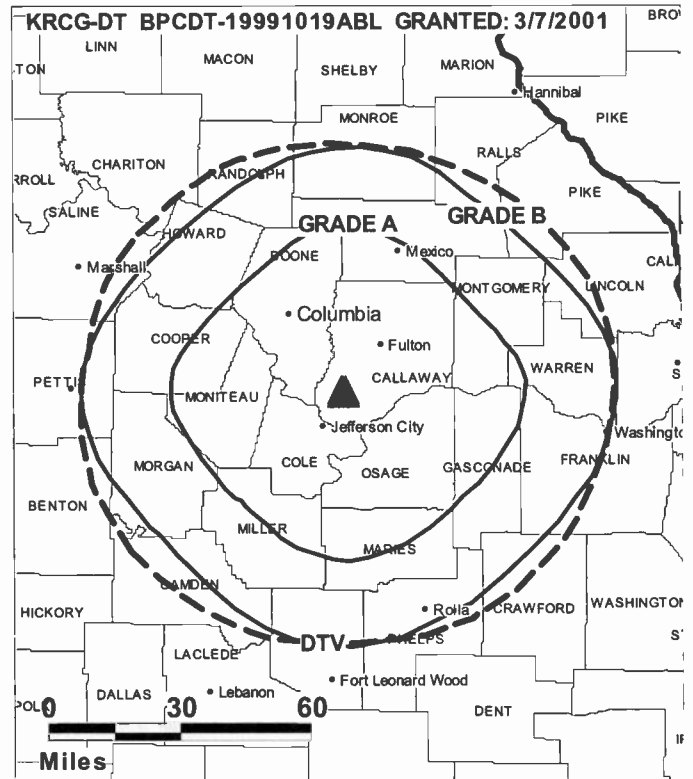
Roger Hulett, Sales Manager, Jefferson City.

Wendy Bahr, Sales Manager, Columbia.

Jeff Raker, News Director.

Jim Malone, Chief Engineer.

Kim Falter, Business Manager.



© 2008 Warren Communications News

Kevin O'Neal, Promotions Manager.

David Griffith, Production Manager.

Renee Braun, Traffic Manager.

City of License: Jefferson City. **Station DMA:** Columbia-Jefferson City, MO.

Rank: 137.

Nielsen Data: Not available.

KODE-DT Ch. 43

Network Service: ABC.

Grantee: Mission Broadcasting of Joplin Inc., 544 Red Rock Dr., Wadsworth, OH 44281-2211.

Studio: 1928 W. 13th St., Joplin, MO 64801.

Mailing Address: 1928 W. 13th St., Joplin, MO 64801.

Phone: 417-623-7260. **Fax:** 417-623-3736.

E-mail: ghood@kode12.tv

Web Site: <http://www.kode-tv.com>

Technical Facilities: Channel No. 43 (644-650 MHz). Authorized power: 1000-kw max. visual, aural. Antenna: 881-ft above av. terrain, 810-ft. above ground, 1855-ft. above sea level.

Latitude	37°	04'	37"
Longitude	94°	32'	15"

Note: Latitude and longitude coordinates shown are based on the North American Datum of 1927 (NAD 27) as currently required by the Mass Media Bureau of the FCC.

Ownership: Mission Broadcasting Inc. (Group Owner).

Began Operation: Station operating under Special Temporary Authority at 1.46-kw max. visual; no on-air date

Represented (legal): Drinker Biddle & Reath LLP.

Represented (sales): Blair Television.

Personnel:

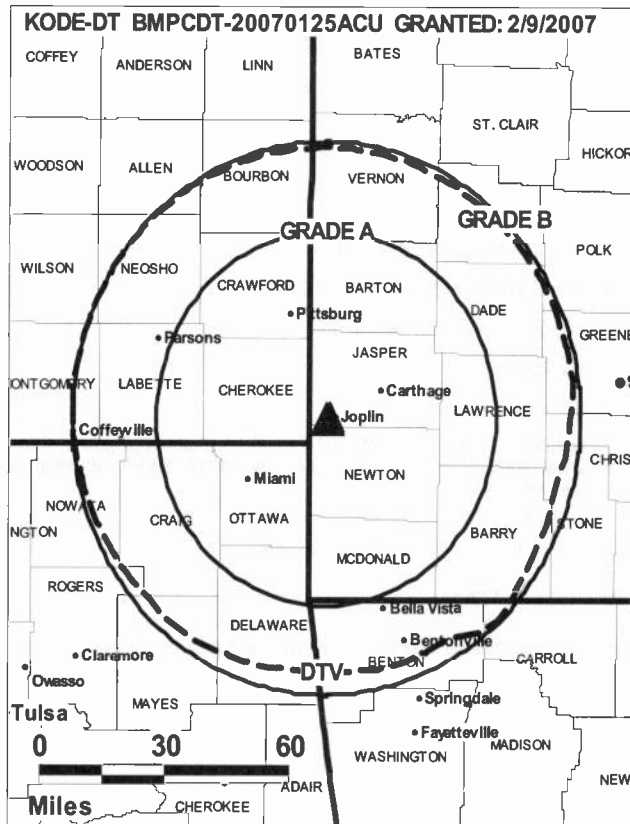
Gary Hood, General Manager.

Ron Lipe, General Sales Manager.

Larry Young, News Director.

Rex Chambers, Chief Engineer.

Shirley Morton, Business Manager.



© 2008 Warren Communications News

Janice Rohman, Program Director & Traffic Manager.

Dean Edwards, Marketing, Creative Services & Production Manager.

City of License: Joplin. **Station DMA:** Joplin, MO-Pittsburg, KS. **Rank:** 145.

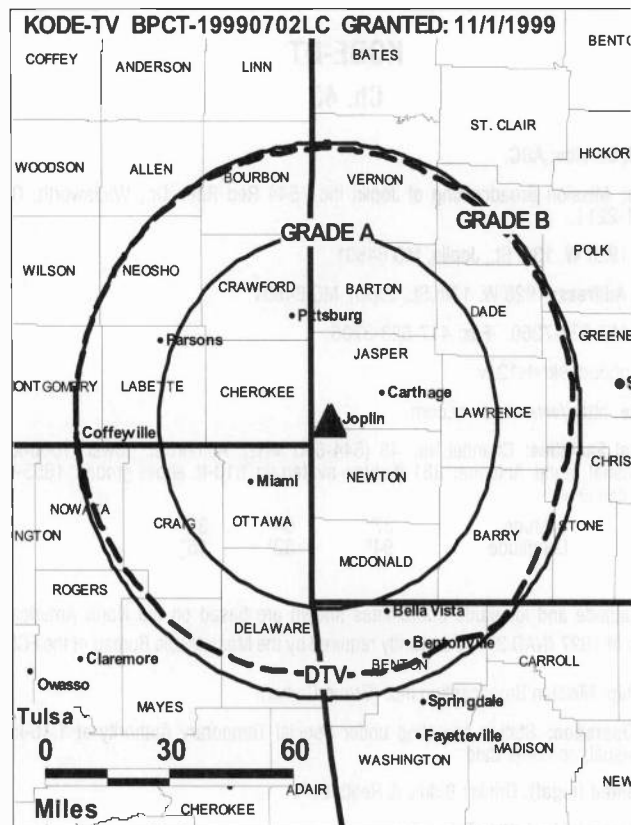
Nielsen Data: Not available.

KODE-TV**Ch. 12****Network Service:** ABC.**Licensee:** Mission Broadcasting of Joplin Inc., 544 Red Rock Dr., Wadsworth, OH 44281-2211.**Studio:** 1928 W. 13th St., Joplin, MO 64801.**Mailing Address:** 1928 W. 13th St., Joplin, MO 64801.**Phone:** 417-623-7260. **Fax:** 417-623-3736.**E-mail:** ghood@kode12.tv**Web Site:** http://www.kode-tv.com**Technical Facilities:** Channel No. 12 (204-210 MHz). Authorized power: 316-kw visual, 63.2-kw aural. Antenna: 1020-ft above av. terrain, 938-ft. above ground, 1985-ft. above sea level.

Latitude	37°	04'	37"
Longitude	94°	32'	15"

Transmitter: 1928 W. 13th St.**Note:** Latitude and longitude coordinates shown are based on the North American Datum of 1927 (NAD 27) as currently required by the Mass Media Bureau of the FCC.**Satellite Earth Stations:** AFC, 3.7-meter Ku-band; ADM, 3.7-meter C-band; Andrew, 4.5-meter C-band; Andrew, 7.3-meter C-band; M/A-Com, Avantek receivers.**News Services:** ABC NewsOne, AP.**Ownership:** Mission Broadcasting Inc. (Group Owner).

Began Operation: September 26, 1954. Sale to present owner by GOCOM Holdings LLC approved by FCC Feb. 27, 2002. Merger with GOCOM Communications LLC to form GOCOM Holdings LLC approved by FCC November 1, 1999. Sale to Grapevine Communications Inc. by Eastern Broadcasting Corp. approved by FCC July 3, 1997 (Television Digest, Vol. 37:12). Sale to Eastern Broadcasting Corp. by Gilmore Broadcasting approved by FCC March 23, 1990 (Vol. 30:8). Sale to Gilmore Broadcasting by WSTV Inc. (United Printers & Publishers Inc.) approved by FCC May 23, 1962 (Vol. 2:22). Transfer of Friendly Stations to United Printers & Publishers Inc. by WSTV Inc., original owner, approved by FCC November 8, 1961 (Vol. 17:30, 33; 2:14). Sale to WSTV Inc. by Austin Harrison approved by FCC October 21, 1956 (Vol. 12:39, 44).

Represented (sales): Blair Television.**Represented (legal):** Drinker Biddle & Reath LLP.**Represented (engineering):** Cohen Dippell & Everist PC.**Personnel:****Gary Hood**, General Manager.**Ron Lipe**, General Sales Manager.**Larry Young**, News Director.**Rex Chambers**, Chief Engineer.**Shirley Morton**, Business Manager.**Janice Rohman**, Program Director & Traffic Manager.

© 2008 Warren Communications News

Dean Edwards, Marketing, Creative Services & Production Manager.**City of License:** Joplin. **Station DMA:** Joplin, MO-Pittsburg, KS. **Rank:** 145.

Circulation © 2007 Nielsen. Coverage based on Nielsen study.

GrandTotal	Cable TV Households	Non-cable TV Households	Total TV Households
Estimated Station Totals *	82,290	132,290	214,580
Average Weekly Circulation (2007)	38,357	61,190	99,547
Average Daily Circulation (2007)			46,860
Station DMA Total	Cable TV Households	Non-cable TV Households	Total TV Households
Estimated Station Totals *	62,650	91,990	154,640
Average Weekly Circulation (2007)	35,701	55,623	91,324
Average Daily Circulation (2007)			43,946
Other DMA Total	Cable TV Households	Non-cable TV Households	Total TV Households
Estimated Station Totals *	19,640	40,300	59,940
Average Weekly Circulation (2007)	2,656	5,567	8,223
Average Daily Circulation (2007)			2,914

*Estimated station totals are sums of the Nielsen TV and Cable TV household estimates for each county in which the station registers viewing of more than 5% as per the Nielsen Survey Methods.

KSNF
Ch. 16
Network Service: NBC.

Licensee: Nexstar Finance Inc., 909 Lake Carolyn Pkwy., Suite 1450, Irving, TX 75039.

Studio: 1502 Cleveland Ave., Joplin, MO 64801.

Mailing Address: PO Box 1393, Joplin, MO 64802.

Phone: 417-781-2345. **Fax:** 417-782-2417.

E-mail: jhoffman@ksn16.tv

Web Site: http://www.ksntv.com

Technical Facilities: Channel No. 16 (482-488 MHz). Authorized power: 2600-kw max. visual, 260-kw aural. Antenna: 1060-ft above av. terrain, 1017-ft. above ground, 2056-ft. above sea level.

Latitude	37°	04'	33"
Longitude	94°	33'	16"

Transmitter: 1502 Cleveland Ave.

Note: Latitude and longitude coordinates shown are based on the North American Datum of 1927 (NAD 27) as currently required by the Mass Media Bureau of the FCC.

Satellite Earth Stations: RCA, 3.2-meter Ku-band; Scientific-Atlanta, 4.6-meter; Harris, 6.2-meter Ku-band; Scientific-Atlanta, M/A-Com, ChannelMaster receivers.

News Services: AP, NBC News Channel.

Ownership: Nexstar Broadcasting Group Inc. (Group Owner).

Began Operation: September 2, 1967. Sale to Kansas State Network by Virginia S. Hickey, et al., approved by FCC April 29, 1975. Sale to Price Communications by Kansas State Network approved by FCC February 27, 1987. Sale to US Broadcast Group by Price Communications Corp. approved by FCC November 9, 1995 (Television Digest, Vol. 35:35). Sale to present owner by US Broadcast Group approved by FCC November 6, 1997.

Represented (sales): Blair Television.

Represented (legal): Drinker Biddle & Reath LLP.

Personnel:
John Hoffman, General Manager.

Shirley Morton, Station Manager.

Penny Burton, Operations Manager.

Debora Palmer, General & Local Sales Manager.

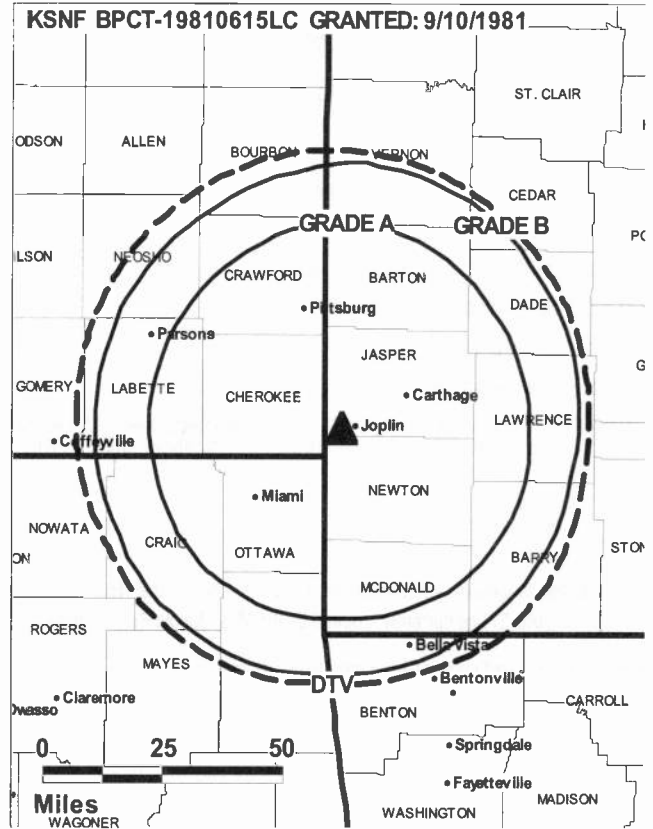
Larry Young, News Director.

Jeff Hadley, Chief Engineer.

Bob Shryock, Business Manager.

Robin Richey, Programming Assistant.

Sarah Snow, Promotion Manager.

Dennis Agee, Production Manager.


© 2008 Warren Communications News

Theresa Newman, Traffic Manager.

City of License: Joplin. **Station DMA:** Joplin, MO-Pittsburg, KS. **Rank:** 145.

Circulation © 2007 Nielsen. Coverage based on Nielsen study.

GrandTotal	Cable TV Households	Non-cable TV Households	Total TV Households
Estimated Station Totals *	83,900	143,600	227,500
Average Weekly Circulation (2007)	44,881	61,326	106,207
Average Daily Circulation (2007)			51,748
Station DMA Total	Cable TV Households	Non-cable TV Households	Total TV Households
Estimated Station Totals *	62,650	91,330	153,980
Average Weekly Circulation (2007)	39,910	55,970	95,880
Average Daily Circulation (2007)			47,783
Other DMA Total	Cable TV Households	Non-cable TV Households	Total TV Households
Estimated Station Totals *	21,250	52,270	73,520
Average Weekly Circulation (2007)	4,971	5,356	10,327
Average Daily Circulation (2007)			3,965

*Estimated station totals are sums of the Nielsen TV and Cable TV household estimates for each county in which the station registers viewing of more than 5% as per the Nielsen Survey Methods.

KSNF-DT
Ch. 46
Network Service: NBC.

Grantee: Nexstar Finance Inc., 909 Lake Carolyn Pkwy, Ste 1450, Irving, TX 75039.

Studio: 1502 Cleveland Ave, Joplin, MO 64801.

Mailing Address: PO Box 1393, Joplin, MO 64802.

Phone: 417-781-2345. **Fax:** 417-782-2417.

E-mail: jhoffman@ksn16.tv

Web Site: http://www.ksntv.com

Technical Facilities: Channel No. 46 (662-668 MHz). Authorized power: 175-kw max. visual, aural. Antenna: 1057-ft above av. terrain, 979-ft. above ground, 2019-ft. above sea level.

Latitude	37°	04'	33"
Longitude	94°	33'	16"

Note: Latitude and longitude coordinates shown are based on the North American Datum of 1927 (NAD 27) as currently required by the Mass Media Bureau of the FCC.

Ownership: Nexstar Broadcasting Group Inc. (Group Owner).

Began Operation: Station operating under Special Temporary Authority at 1.65-kw max. visual; no on-air date

Represented (legal): Drinker Biddle & Reath LLP.

Represented (sales): Blair Television.

Personnel:
John Hoffman, General Manager.

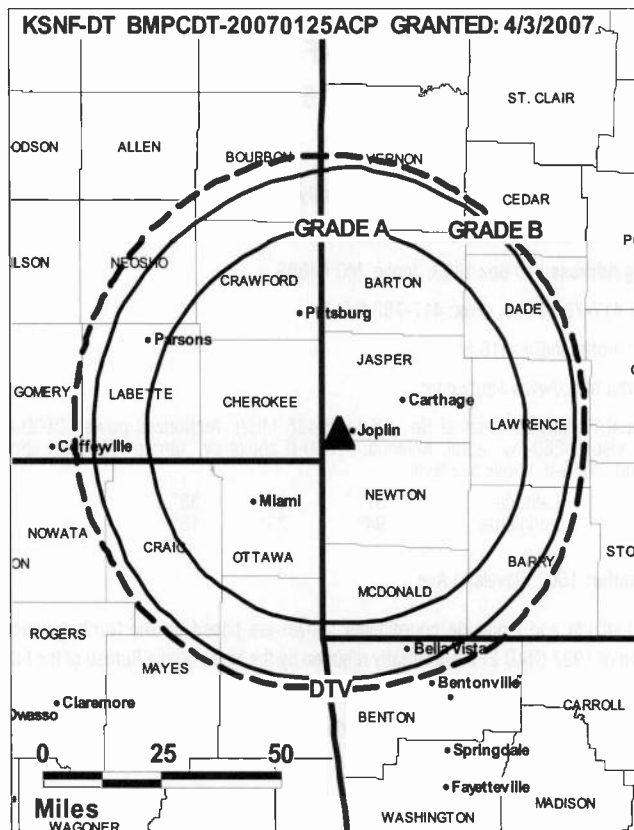
Shirley Morton, Station Manager.

Penny Burton, Operations Manager.

Debora Palmer, General & Local Sales Manager.

Larry Young, News Director.

Jeff Hadley, Chief Engineer.

Bob Shryock, Business Manager.


© 2008 Warren Communications News

Robin Richey, Programming Assistant.

Sarah Snow, Promotion Manager.

Dennis Agee, Production Manager.

Theresa Newman, Traffic Manager.

City of License: Joplin. **Station DMA:** Joplin, MO-Pittsburg, KS. **Rank:** 145.

Nielsen Data: Not available.

Missouri — Kansas City

KCTV Ch. 5

Network Service: CBS.

Licensee: Meredith Corp., 1716 Locust St., Des Moines, IA 50309-3023.

Studio: 4500 Shawnee Mission Pkwy., Fairway, KS 66205.

Mailing Address: PO Box 5555, Kansas City, MO 64128.

Phone: 913-677-5555. **Fax:** 913-677-7284.

E-mail: bgreen@kctv5.com

Web Site: <http://www.kctv5.com>

Technical Facilities: Channel No. 5 (76-82 MHz). Authorized power: 100-kw visual, 15-kw aural. Antenna: 1128-ft above av. terrain, 998-ft. above ground, 2005-ft. above sea level.

Latitude 39° 04' 15"
Longitude 94° 34' 57"

Transmitter: 129 E. 31st St.

Note: Latitude and longitude coordinates shown are based on the North American Datum of 1927 (NAD 27) as currently required by the Mass Media Bureau of the FCC.

News Services: CNN Newsource, Newscope.

Ownership: Meredith Corp. (Group Owner).

Began Operation: September 27, 1953.

Represented (sales): TeleRep Inc.

Represented (legal): Dow Lohnes PLLC.

Personnel:

Kirk Black, Vice President & General Manager.

David Duncan, General Sales Manager.

Pam Carder, Local Sales Manager.

Jason Mullenix, Local Sales Manager.

Michael Cornette, National Sales Manager.

Brenda Poor, Assistant News Director.

Tom Casey, Director of Engineering.

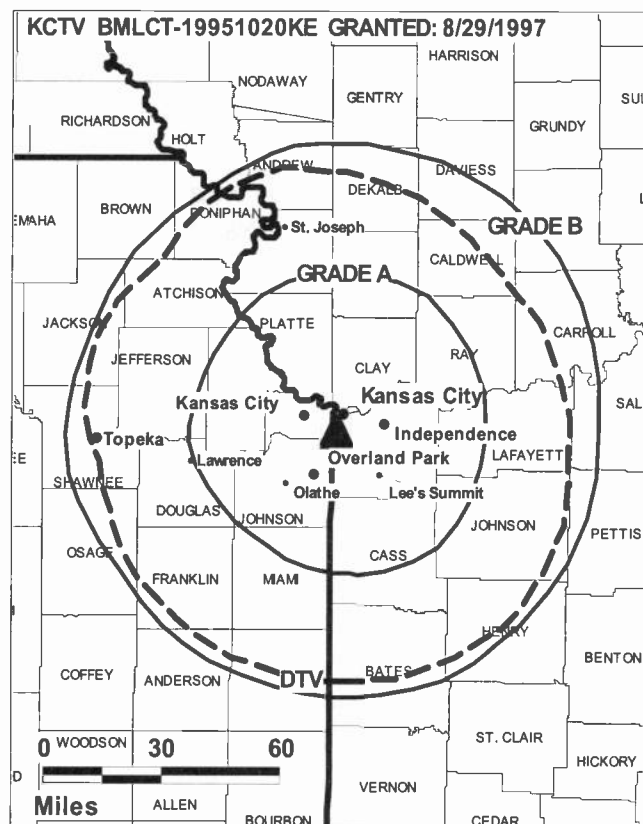
Chuck Poduska, Business Manager.

Beth Green, Program Coordinator.

Sara Visomirski, Creative Services Director.

Erin Mahoney, Traffic Manager.

City of License: Kansas City. **Station DMA:** Kansas City, MO. **Rank:** 31.



© 2008 Warren Communications News

Circulation © 2007 Nielsen. Coverage based on Nielsen study.

GrandTotal	Cable TV Households	Non-cable TV Households	Total TV Households
Estimated Station Totals *	631,600	343,860	975,460
Average Weekly Circulation (2007)	435,928	227,701	663,629
Average Daily Circulation (2007)			330,345
Station DMA Total	Cable TV Households	Non-cable TV Households	Total TV Households
Estimated Station Totals *	546,900	302,630	849,530
Average Weekly Circulation (2007)	401,838	217,843	619,681
Average Daily Circulation (2007)			314,467
Other DMA Total	Cable TV Households	Non-cable TV Households	Total TV Households
Estimated Station Totals *	84,700	41,230	125,930
Average Weekly Circulation (2007)	34,090	9,858	43,948
Average Daily Circulation (2007)			15,878

*Estimated station totals are sums of the Nielsen TV and Cable TV household estimates for each county in which the station registers viewing of more than 5% as per the Nielsen Survey Methods.

KCTV-DT

Ch. 24

Network Service: CBS.

Grantee: Meredith Corp., 1716 Locust St., Des Moines, IA 50309-3023.

Studio: 4500 Shawnee Mission Pkwy., Fairway, KS 66205.

Mailing Address: PO Box 5555, Kansas City, MO 64128.

Phone: 913-677-5555. **Fax:** 913-677-7243.

E-mail: bgreen@kctv5.com

Web Site: <http://www.kctv5.com>

Technical Facilities: Channel No. 24 (530-536 MHz). Authorized power: 1000-kw max. visual, aural. Antenna: 1048-ft above av. terrain, 925-ft. above ground, 1932-ft. above sea level.

Latitude	39°	04'	15"
Longitude	94°	34'	57"

Note: Latitude and longitude coordinates shown are based on the North American Datum of 1927 (NAD 27) as currently required by the Mass Media Bureau of the FCC.

Ownership: Meredith Corp. (Group Owner).

Began Operation: October 15, 2002. Standard Definition. Station operating under Special Temporary Authority at 225-kw max. visual.

Represented (sales): TeleRep Inc.

Personnel:

Kirk Black, Vice President & General Manager.

David Duncan, General Sales Manager.

Jason Mullenix, Local Sales Manager.

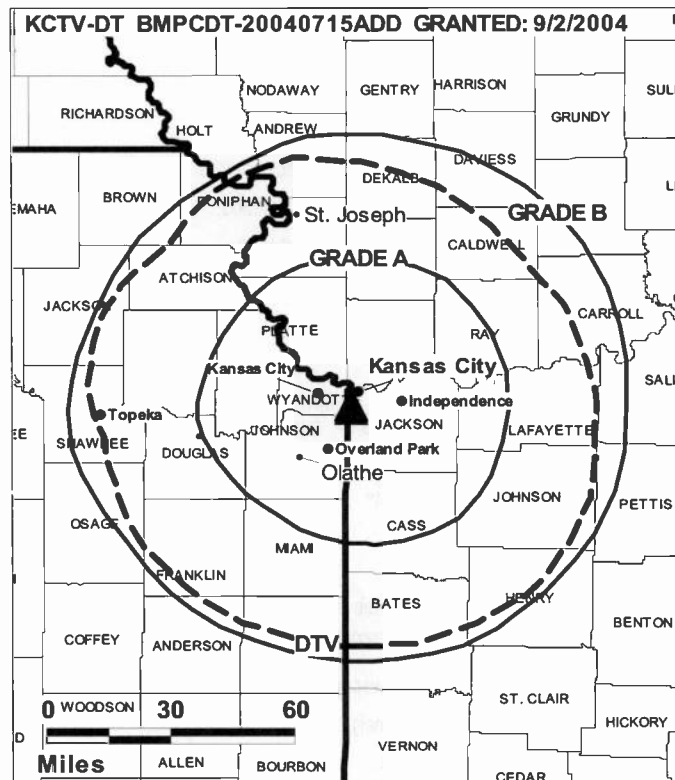
Pam Carder, Local Sales Manager.

Michael Cornette, National Sales Manager.

Brenda Poor, Assistant News Director.

Tom Casey, Director of Engineering.

Chuck Poduska, Business Manager.



© 2008 Warren Communications News

Beth Green, Program Coordinator.

Sara Visomirski, Creative Services Director.

Erin Mahoney, Traffic Manager.

City of License: Kansas City. **Station DMA:** Kansas City, MO. **Rank:** 31.

Nielsen Data: Not available.

Missouri — Kansas City

KCWE

Ch. 29

Network Service: CW.

Licensee: KCWE LMA Inc., PO Box 1800, c/o Brooks, Pierce, McLendon, Humphrey & Leonard, Raleigh, NC 27602.

Studio: 1049 Central St., Kansas City, MO 64105.

Mailing Address: 1049 Central St., Kansas City, MO 64105.

Phone: 816-221-2900; 816-221-9999. **Fax:** 816-760-9170.

E-mail: smhart@hearst.com

Web Site: <http://www.kmbc.com/kcwetv>

Technical Facilities: Channel No. 29 (560-566 MHz). Authorized power: 5000-kw max. visual, 500-kw aural. Antenna: 1175-ft above av. terrain, 1125-ft. above ground, 2014-ft. above sea level.

Latitude 39° 05' 01"
Longitude 94° 30' 57"

Transmitter: 5701 E. 22nd St.

Note: Latitude and longitude coordinates shown are based on the North American Datum of 1927 (NAD 27) as currently required by the Mass Media Bureau of the FCC.

LMA: Local marketing agreement with KMBC-TV (A), Kansas City, MO.

Ownership: The Hearst Corp. (Group Owner).

Began Operation: September 14, 1996. Original CP for Ch. 32, granted STA for operation on Ch. 29 June 21, 1996. Transfer of control from Robert B. Liepold & Thomas B. James to David E. Salzman & Sonia G. Salzman approved by FCC November 4, 1999. Sale to present owner by KCWE-TV Inc. approved by FCC August 14, 2006.

Represented (legal): Brooks, Pierce, McLendon, Humphrey & Leonard LLP.

Personnel:

C. Wayne Godsey, President & General Manager.

Jerry Agresti, Vice President & Chief Engineer.

Shannon Hart, General Sales Manager.

Susie Kirkpatrick, National Sales Manager.

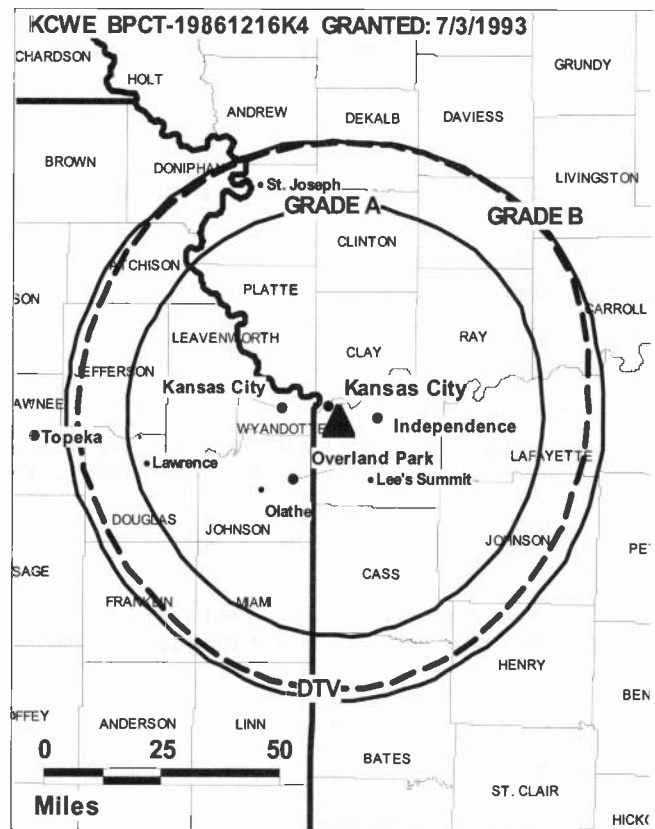
Kraig Johnson, Business Manager.

Karen King, Programming Director.

Bob Lorenzen, Creative Services Manager.

Anne Nichols, Traffic Manager.

City of License: Kansas City. **Station DMA:** Kansas City, MO. **Rank:** 31.



© 2008 Warren Communications News

Circulation © 2007 Nielsen. Coverage based on Nielsen study.

GrandTotal	Cable TV Households	Non-cable TV Households	Total TV Households
Estimated Station Totals *	578,140	328,360	906,500
Average Weekly Circulation (2007)	136,501	91,297	227,798
Average Daily Circulation (2007)			68,393
Station DMA Total	Cable TV Households	Non-cable TV Households	Total TV Households
Estimated Station Totals *	543,930	301,590	845,520
Average Weekly Circulation (2007)	132,587	88,243	220,830
Average Daily Circulation (2007)			66,808
Other DMA Total	Cable TV Households	Non-cable TV Households	Total TV Households
Estimated Station Totals *	34,210	26,770	60,980
Average Weekly Circulation (2007)	3,914	3,054	6,968
Average Daily Circulation (2007)			1,585

*Estimated station totals are sums of the Nielsen TV and Cable TV household estimates for each county in which the station registers viewing of more than 5% as per the Nielsen Survey Methods.

KCWE-DT

Ch. 31

Network Service: CW.

Licensee: KCWE LMA Inc., PO Box 1800, c/o Brooks, Pierce, McLendon, Humphrey & Leonard, Raleigh, NC 27602.

Studio: 1049 Central St., Kansas City, MO 64105.

Mailing Address: 1049 Central St., Kansas City, MO 64105.

Phone: 816-221-2900; 816-221-9999. **Fax:** 816-760-9170.

E-mail: smhart@hearst.com

Web Site: <http://www.kmbc.com/kcwetv>

Technical Facilities: Channel No. 31 (572-578 MHz). Authorized power: 1000-kw max. visual, aural. Antenna: 1089-ft above av. terrain, 1004-ft. above ground, 1929-ft. above sea level.

Latitude	39°	05'	01"
Longitude	94°	30'	57"

Note: Latitude and longitude coordinates shown are based on the North American Datum of 1927 (NAD 27) as currently required by the Mass Media Bureau of the FCC.

Ownership: The Hearst Corp. (Group Owner).

Began Operation: May 1, 2002. Standard Definition.

Represented (legal): Brooks, Pierce, McLendon, Humphrey & Leonard LLP.

Personnel:

C. Wayne Godsey, President & General Manager.

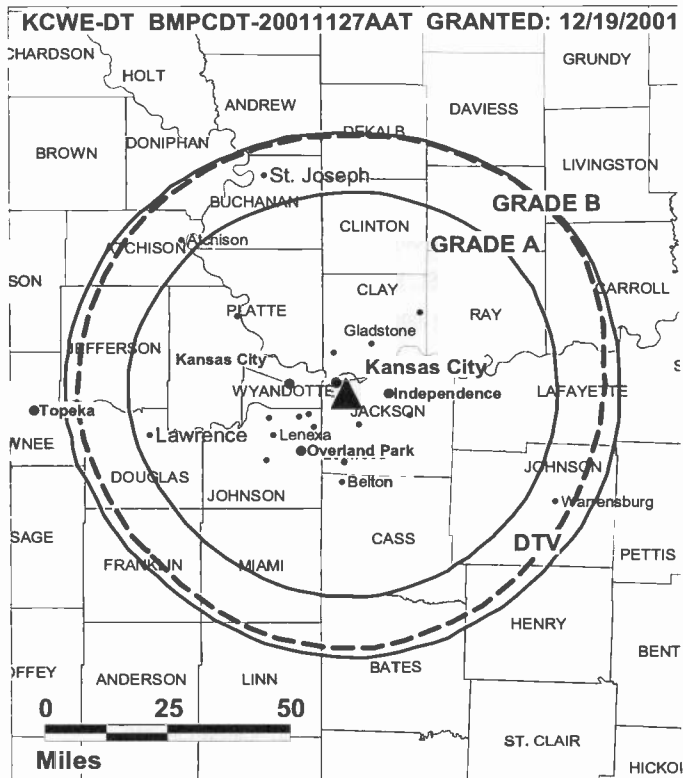
Jerry Agresti, Vice President & Chief Engineer.

Shannon Hart, General Sales Manager.

Susie Kirkpatrick, National Sales Manager.

Kraig Johnson, Business Manager.

Karen King, Programming Director.



© 2008 Warren Communications News

Bob Lorenzen, Creative Services Manager.

Anne Nichols, Traffic Manager.

City of License: Kansas City. **Station DMA:** Kansas City, MO. **Rank:** 31.

Nielsen Data: Not available.

KMBC-DT

Ch. 7

Network Service: ABC.

Licensee: KMBC Hearst-Argyle Television Inc., 1049 Central St., Kansas City, MO 64105.

Studio: 1049 Central St., Kansas City, MO 64105.

Mailing Address: 1049 Central St., Kansas City, MO 64105.

Phone: 816-221-9999. **Fax:** 816-760-9170.

E-mail: wgodsey@hearst.com

Web Site: <http://www.kmbc.com>

Technical Facilities: Channel No. 7 (174-180 MHz). Authorized power: 85-kw visual, aural. Antenna: 1171-ft above av. terrain, 1086-ft. above ground, 2011-ft. above sea level.

Latitude	39°	05'	01"
Longitude	94°	30'	57"

Note: Latitude and longitude coordinates shown are based on the North American Datum of 1927 (NAD 27) as currently required by the Mass Media Bureau of the FCC.

Ownership: Hearst-Argyle Television Inc. (Group Owner).

Began Operation: April 24, 2002. Standard Definition.

Represented (sales): Eagle Television Sales.

Personnel:

C. Wayne Godsey, President & General Manager.

Peggy Madigan, General Sales Manager.

Denise Dailey, Local Sales Manager.

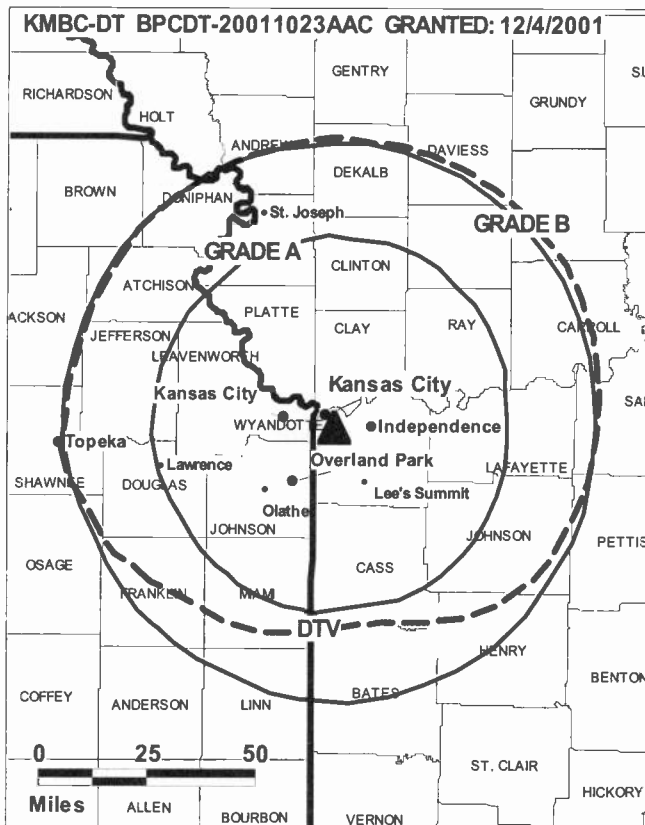
Kim Sitta, National Sales Manager.

Michael Sipes, News Director.

Jerry Agresti, Chief Engineer.

Kraig Johnson, Business Manager.

Karen King, Program Director.



© 2008 Warren Communications News

Blake Hodges, Marketing Director.

Bob Lorencen, Promotion Director.

Linda Pitts, Traffic Manager.

City of License: Kansas City. **Station DMA:** Kansas City, MO. **Rank:** 31.

Nielsen Data: Not available.

KMBC-TV**Ch. 9****Network Service:** ABC.**Licensee:** KMBC Hearst-Argyle Television Inc., 1049 Central St., Kansas City, MO 64105.**Studio:** 1049 Central St., Kansas City, MO 64105-1676.**Mailing Address:** 1049 Central St., Kansas City, MO 64105.**Phone:** 816-221-9999. **Fax:** 816-760-9170.**E-mail:** wgodsey@hearth.com**Web Site:** http://www.kmbc.com**Technical Facilities:** Channel No. 9 (186-192 MHz). Authorized power: 316-kw visual, 42.7-kw aural. Antenna: 1170-ft above av. terrain, 1124-ft. above ground, 2049-ft. above sea level.

Latitude	39°	05'	02"
Longitude	94°	30'	57"

Transmitter: 5701 E. 22nd St.**Note:** Latitude and longitude coordinates shown are based on the North American Datum of 1927 (NAD 27) as currently required by the Mass Media Bureau of the FCC.**Multichannel TV Sound:** Stereo only.**Satellite Earth Stations:** Transmitter NEC; Microdyne, 3.7-meter Ku-band; Andrew, 4.5-meter C-band; SatCom, 5.5-meter Ku-band; Andrew, 7.3-meter C-band; M/A-Com, DX Antenna, Andrew receivers.**SNG Mobile Dish:** Andrew, 2.3-meter Ku-band.**News Services:** ABC NewsOne, AP.**LMA:** Local marketing agreement with KCWE (W), Kansas City, MO.**Ownership:** Hearst-Argyle Television Inc. (Group Owner).**Began Operation:** August 1, 1953. As WHB-TV, initially shared time with KMBC-TV, operated by Midland Broadcasting Co. On June 9, 1954, FCC approved sale and WHB Broadcasting Co. was changed to KMBC Broadcasting Co. and acquired KMBC-TV-AM & KFRM (Television Digest, Vol. 10:17, 20, 24). Sale to Metropolitan Broadcasting (division of Metromedia Inc.) approved by FCC July 26, 1961. Sale to Hearst Broadcasting by Metromedia approved by FCC April 1, 1982 (Vol. 21:37, 22:14). Merger with Argyle Television Inc. to form present owner approved by FCC June 2, 1997 (Vol. 37:13, 29, 35).**Represented (sales):** Eagle Television Sales.**Personnel:****C. Wayne Godsey**, President & General Manager.**Peggy Madigan**, General Sales Manager.**Denise Dailey**, Local Sales Manager.**Kim Sitta**, National Sales Manager.**Michael Sipes**, News Director.**Jerry Agresti**, Chief Engineer.**Kraig Johnson**, Business Manager.**Karen King**, Program Director.**Blake Hodges**, Marketing Director.

© 2008 Warren Communications News

Bob Lorencen, Promotion Director.**Linda Pitts**, Traffic Manager.**City of License:** Kansas City. **Station DMA:** Kansas City, MO. **Rank:** 31.

Circulation © 2007 Nielsen. Coverage based on Nielsen study.

GrandTotal	Cable TV Households	Non-cable TV Households	Total TV Households
Estimated Station Totals *	712,100	356,800	1,068,900
Average Weekly Circulation (2007)	423,095	212,599	635,694
Average Daily Circulation (2007)			308,004
Station DMA Total	Cable TV Households	Non-cable TV Households	Total TV Households
Estimated Station Totals *	546,900	302,630	849,530
Average Weekly Circulation (2007)	390,566	204,447	595,013
Average Daily Circulation (2007)			295,360
Other DMA Total	Cable TV Households	Non-cable TV Households	Total TV Households
Estimated Station Totals *	165,200	54,170	219,370
Average Weekly Circulation (2007)	32,529	8,152	40,681
Average Daily Circulation (2007)			12,644

*Estimated station totals are sums of the Nielsen TV and Cable TV household estimates for each county in which the station registers viewing of more than 5% as per the Nielsen Survey Methods.

KPXE Ch. 50

Network Service: ION.

Licensee: Paxson Kansas City License Inc., 601 Clearwater Park Rd., West Palm Beach, FL 33401-6233.

Studio: 4720 Oak St., Kansas City, MO 64112.

Mailing Address: 4720 Oak St., Kansas City, MO 64112.

Phone: 816-924-5050. **Fax:** 816-931-1818.

E-mail: fuchsman@kmci.com

Web Site: <http://www.ionline.tv>

Technical Facilities: Channel No. 50 (686-692 MHz). Authorized power: 1170-kw max. visual, aural. Antenna: 1070-ft above av. terrain, 1091-ft. above ground, 1977-ft. above sea level.

Latitude 39° 01' 20"
Longitude 94° 30' 49"

Note: Latitude and longitude coordinates shown are based on the North American Datum of 1927 (NAD 27) as currently required by the Mass Media Bureau of the FCC.

Satellite Earth Stations: Transmitter Harris; Star, 5-meter C-band; Andrew, 5-meter C-band; Harris receivers.

Ownership: ION Media Networks Inc. (Group Owner).

Began Operation: December 15, 1978. Transfer to CIG Media LLC pends. Sale to present owner by Kansas City Youth for Christ Inc. approved by FCC March 3, 1997.

Represented (legal): Dow Lohnes PLLC.

Personnel:

Jim Swinehart, General Manager.

Alan Fuchsman, General Sales Manager.

Zach Lieberman, Local Sales Manager.

Dave Campbell, Chief Engineer.

Frank Barajas, Promotions, Public Affairs, & Business Manager.

Brian Thomas, Traffic Manager.

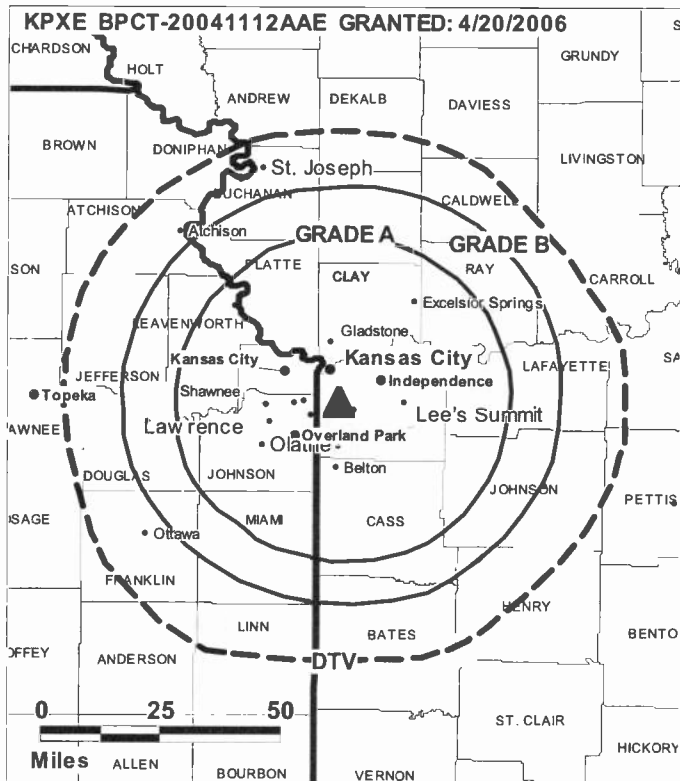
City of License: Kansas City. **Station DMA:** Kansas City, MO. **Rank:** 31.

The industry bible...

Consumer Electronics Daily

Warren Communications News

Free 30-day trial—call 800-771-9202 or visit www.warren-news.com



© 2008 Warren Communications News

Circulation © 2007 Nielsen. Coverage based on Nielsen study.

GrandTotal	Cable TV Households	Non-cable TV Households	Total TV Households
Estimated Station Totals *	338,970	241,930	580,900
Average Weekly Circulation (2007)	25,133	23,809	48,942
Average Daily Circulation (2007)			13,040
Station DMA Total	Cable TV Households	Non-cable TV Households	Total TV Households
Estimated Station Totals *	333,160	233,490	566,650
Average Weekly Circulation (2007)	24,584	23,111	47,695
Average Daily Circulation (2007)			12,756
Other DMA Total	Cable TV Households	Non-cable TV Households	Total TV Households
Estimated Station Totals *	5,810	8,440	14,250
Average Weekly Circulation (2007)	549	698	1,247
Average Daily Circulation (2007)			284

*Estimated station totals are sums of the Nielsen TV and Cable TV household estimates for each county in which the station registers viewing of more than 5% as per the Nielsen Survey Methods.

KPXE-DT
Ch. 51

Network Service: ION.

Licensee: Paxson Kansas City License Inc., 601 Clearwater Park Rd., West Palm Beach, FL 33401-6233.

Studio: 4720 Oak St., Kansas City, MO 64112.

Mailing Address: 4720 Oak St., Kansas City, MO 64112.

Phone: 816-924-5050. **Fax:** 816-931-1818.

E-mail: fuchsman@kmci.com

Web Site: <http://www.ionline.tv>

Technical Facilities: Channel No. 51 (692-698 MHz). Authorized power: 1000-kw max. visual, aural. Antenna: 1112-ft above av. terrain, 1136-ft. above ground, 2021-ft. above sea level.

Latitude	39°	001'	19"
Longitude	94°	30'	49"

Note: Latitude and longitude coordinates shown are based on the North American Datum of 1927 (NAD 27) as currently required by the Mass Media Bureau of the FCC.

Ownership: ION Media Networks Inc. (Group Owner).

Began Operation: April 5, 2004.

Represented (legal): Dow Lohnes PLLC.

Personnel:

Jim Swinehart, General Manager.

Alan Fuchsman, General Sales Manager.

Zach Lieberman, Local Sales Manager.

Dave Campbell, Chief Engineer.

Frank Barajas, Promotions, Public Affairs & Business Manager.



© 2008 Warren Communications News

Brian Thomas, Traffic Manager.

City of License: Kansas City. **Station DMA:** Kansas City, MO. **Rank:** 31.

Nielsen Data: Not available.

KSHB-DT
Ch. 42

Network Service: NBC.

Licensee: Scripps Howard Broadcasting Co., PO Box 5380, 312 Walnut St., 28th Floor, Cincinnati, OH 45201.

Studio: 4720 Oak St., Kansas City, MO 64112.

Mailing Address: 4720 Oak St., Kansas City, MO 64112.

Phone: 816-753-4141. **Fax:** 816-932-4122.

E-mail: news@kshb.com

Web Site: http://www.kshb.com

Technical Facilities: Channel No. 42 (638-644 MHz). Authorized power: 450-kw max. visual, aural. Antenna: 905-ft above av. terrain, 965-ft. above ground, 1849-ft. above sea level.

Latitude	38°	58'	42"
Longitude	94°	32'	001.80"

Note: Latitude and longitude coordinates shown are based on the North American Datum of 1927 (NAD 27) as currently required by the Mass Media Bureau of the FCC.

Ownership: E. W. Scripps Co. (Group Owner).

Began Operation: Station operating; no on-air date.

Personnel:

Craig Allison, Vice President & General Manager.

Alan Fuchman, General Sales Manager.

Dan Mason, Local Sales Manager.

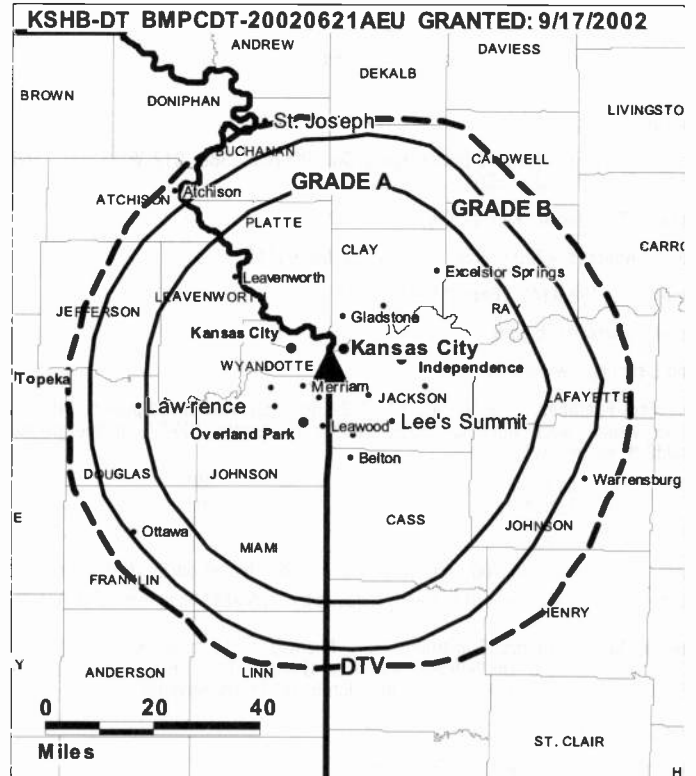
Mike Wang, National Sales Manager.

Debbie Bush, News Director.

Barry Pinney, Chief Engineer.

Brian Graver, Business Manager.

Dana Boyd, Program Director.



© 2008 Warren Communications News

Jim Neal, Production Manager.

Alicia Curry, Traffic Manager.

City of License: Kansas City. **Station DMA:** Kansas City, MO. **Rank:** 31.

Nielsen Data: Not available.

KSMO-DT
Ch. 47

Network Service: MNT.

Grantee: Meredith Corp., 1716 Locust St., Des Moines, IA 50309-3203.

Studio: 10 E. Cambridge Circle Dr., Kansas City, KS 66103-1342.

Mailing Address: 10 E. Cambridge Circle Dr., Kansas City, KS 66103-1342.

Phone: 913-621-6262. **Fax:** 913-621-4703.

E-mail: bgreen@myksmotv.com

Web Site: <http://www.myksmotv.com>

Technical Facilities: Channel No. 47 (668-674 MHz). Authorized power: 1000-kw max. visual, aural. Antenna: 1168-ft above av. terrain, 1142-ft. above ground, 2021-ft. above sea level.

Latitude	39°	05'	26"
Longitude	94°	28'	18"

Note: Latitude and longitude coordinates shown are based on the North American Datum of 1927 (NAD 27) as currently required by the Mass Media Bureau of the FCC.

Ownership: Meredith Corp. (Group Owner).

Began Operation: April 19, 2002. Standard Definition.

Represented (legal): Dow Lohnes PLLC.

Represented (sales): Millennium Sales & Marketing.

Personnel:

Mark Martin, General Manager.

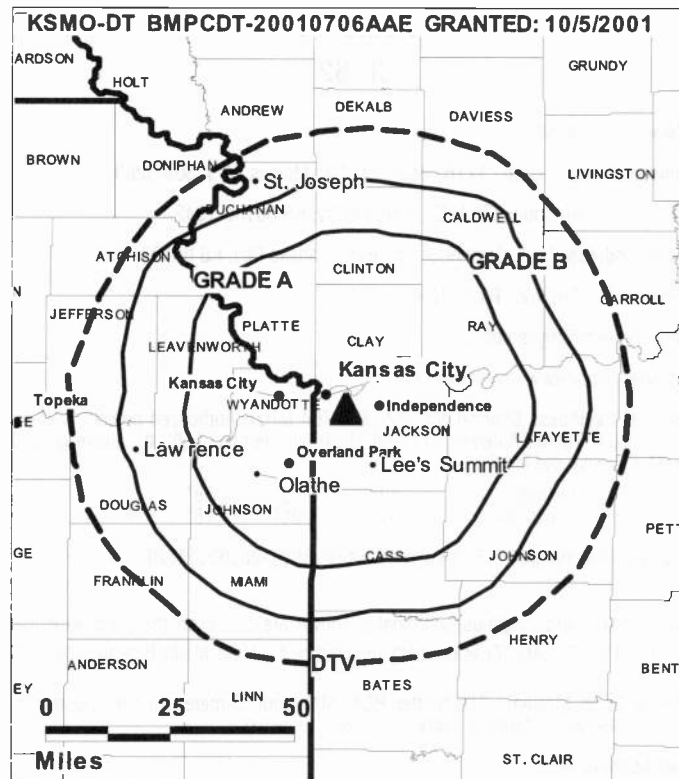
Judy Crawford, Local Sales Manager.

Mitchell Hershey, National Sales Manager.

Bob Schneider, Chief Engineer.

Ruth Mispagel, Accounting Manager.

Brent Hamilton, Marketing Director.



© 2008 Warren Communications News

Jeff Clement, Production Manager & Creative Services Director.

Megen Nipper, Traffic Manager.

City of License: Kansas City. **Station DMA:** Kansas City, MO. **Rank:** 31.

Nielsen Data: Not available.

WDAF-DT
Ch. 34

Network Service: FOX.

Grantee: WDAF License Inc., 5151 Wisconsin Ave. NW, c/o Molly Pauker, Washington, DC 20016.

Studio: 3030 Summit St., Kansas City, MO 64108-3300.

Mailing Address: 3030 Summit St., Kansas City, MO 64108-3300.

Phone: 816-753-4567. **Fax:** 816-932-9202; 816-561-4181.

E-mail: cheryl.mcdonald@foxtv.com

Web Site: <http://www.wdaftv4.com>

Technical Facilities: Channel No. 34 (590-596 MHz). Authorized power: 1000-kw max. visual, aural. Antenna: 968-ft above av. terrain, 968-ft. above ground, 1854-ft. above sea level.

Latitude	39°	04'	21"
Longitude	94°	35'	45"

Note: Latitude and longitude coordinates shown are based on the North American Datum of 1927 (NAD 27) as currently required by the Mass Media Bureau of the FCC.

Ownership: Fox Television Holdings Inc. (Group Owner).

Began Operation: March 25, 2002. Station operating under Special Temporary Authority at 1.1-kw max. visual.

Represented (legal): Skadden, Arps, Slate, Meagher & Flom LLP.

Personnel:

Cheryl Kerns McDonald, Vice President & General Manager.

Kelly Satalowich, Vice President, General Sales Manager.

Jim Moore, Vice President, Engineering.

Damon Bryant, Vice President, Marketing & Creative Service Director.

Bryan McGruder, Vice President, News.

Thermal Stewart, Vice President, Business Manager.

Scott Sjoberg, Local Sales Manager.

John Hegedus, National Sales Manager.

Joy Little, Engineer.

Matthew Rankin, Program Manager.



© 2008 Warren Communications News

Sarah Hendrickson, Research Director.

Tye Murphy, Creative Services Director.

Carrie Hibbeler, Community Affairs Manager.

Veronica Warson, Traffic Manager.

Gail Lang, Human Resources Director.

City of License: Kansas City. **Station DMA:** Kansas City, MO. **Rank:** 31.

Nielsen Data: Not available.

WDAF-TV Ch. 4

Network Service: FOX.

Licensee: WDAF License Inc., 5151 Wisconsin Ave. NW, c/o Molly Pauker, Washington, DC 20016.

Studio: 3030 Summit St., Kansas City, MO 64108.

Mailing Address: 3030 Summit St., Kansas City, MO 64108.

Phone: 816-753-4567. **Fax:** 816-932-9202; 816-561-4181.

E-mail: cheryl.mcdonald@foxtv.com

Web Site: http://www.wdaftv4.com

Technical Facilities: Channel No. 4 (66-72 MHz). Authorized power: 100-kw visual, 10-kw aural. Antenna: 1130-ft above av. terrain, 1163-ft. above ground, 2049-ft. above sea level.

Latitude 39° 04' 20"
Longitude 94° 35' 45"

Transmitter: Signal Hill.

Note: Latitude and longitude coordinates shown are based on the North American Datum of 1927 (NAD 27) as currently required by the Mass Media Bureau of the FCC.

Multichannel TV Sound: Stereo and separate audio program.

Satellite Earth Stations: Transmitter Larcen; Scientific-Atlanta, 3-meter C-band; Harris, 9.2-meter C-band; Harris receivers.

SNG Mobile Dish: Midwest, 3-meter Ku-band.

News Services: Fox NewsEdge, CNN Newsource, AP.

Ownership: Fox Television Holdings Inc. (Group Owner).

Began Operation: October 16, 1949. Sale to present owner by New World Communications Group approved by FCC November 7, 1996. Sale to New World Communications Group by Great American Broadcasting Co. approved by FCC July 15, 1994 (Television Digest, Vol. 34:19, 38, 42). Sale to Great American Broadcasting Co. by Taft TV & Radio approved by FCC October 2, 1987 (Vol. 27:16, 18, 23, 30, 41). Sale to Taft TV & Radio by Transcontinent Television Corp. approved by FCC February 19, 1964 (Vol. 3:15, 16, 31; 4:8). Sale to Transcontinent by National-Missouri TV Inc. (wholly owned by National Theatres & Television Inc.) approved by FCC July 13, 1960 (Vol. 16:29). Sale to National-Missouri TV Inc. by founding Kansas City Star in compliance with government anti-trust consent decree approved April 23, 1958 (Vol. 13:47,48; 14:17).

Represented (legal): Skadden, Arps, Slate, Meagher & Flom LLP.

Represented (sales): Fox Stations Sales Inc.

Personnel:

Cheryl Kerns McDonald, Vice President & General Manager.

Kelly Satalowich, Vice President, General Sales Manager.

Thermal Stewart, Vice President, Business Manager.

Jim Moore, Vice President, Engineering.

Bryan McGruder, Vice President, News.

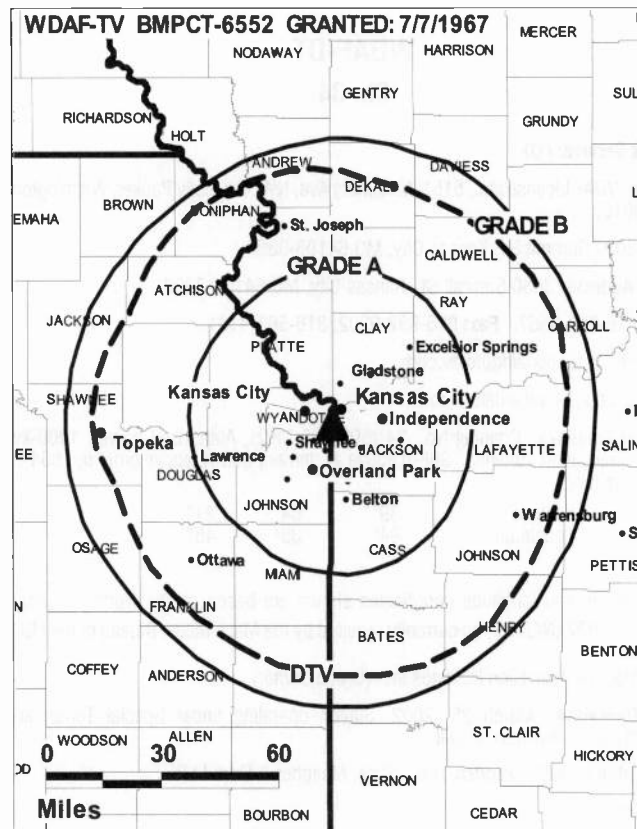
Damon Bryant, Vice President, Marketing & Creative Services Director.

Scott Sjoberg, Local Sales Manager.

John Hegedus, National Sales Manager.

Joy Little, Engineer.

Matthew Rankin, Program Manager.



© 2008 Warren Communications News

Sarah Hendricksen, Research Director.

Tye Murphy, Creative Services Director.

Carrie Hibbeler, Community Affairs Manager.

Veronica Warson, Traffic Manager.

Gail Lang, Human Resources Director.

City of License: Kansas City. **Station DMA:** Kansas City, MO. **Rank:** 31.

Circulation © 2007 Nielsen. Coverage based on Nielsen study.

GrandTotal	Cable TV Households	Non-cable TV Households	Total TV Households
Estimated Station Totals *	676,710	352,490	1,029,200
Average Weekly Circulation (2007)	396,824	210,935	607,759
Average Daily Circulation (2007)			284,261
Station DMA Total	Cable TV Households	Non-cable TV Households	Total TV Households
Estimated Station Totals *	546,900	302,630	849,530
Average Weekly Circulation (2007)	356,677	200,370	557,047
Average Daily Circulation (2007)			267,055
Other DMA Total	Cable TV Households	Non-cable TV Households	Total TV Households
Estimated Station Totals *	129,810	49,860	179,670
Average Weekly Circulation (2007)	40,147	10,565	50,712
Average Daily Circulation (2007)			17,206

*Estimated station totals are sums of the Nielsen TV and Cable TV household estimates for each county in which the station registers viewing of more than 5% as per the Nielsen Survey Methods.

KTVO Ch. 3

Network Service: ABC.

Licensee: Barrington Kirksville License LLC, 2500 W. Higgins Rd., Suite 880, Hoffman Estates, IL 60195.

Studios: Hwy. 63 N, Kirksville, MO 63501; 111 S. Market St., Ottuma, IA 52501.

Mailing Address: PO Box 949, Kirksville, MO 63501.

Phone: 641-682-3333; 660-627-3333. **Fax:** 641-682-7724.

E-mail: CAmini-Rad@ktvo.com

Web Site: http://www.ktvotv3.com

Technical Facilities: Channel No. 3 (60-66 MHz). Authorized power: 100-kw visual, 10-kw aural. Antenna: 1101-ft above av. terrain, 1050-ft. above ground, 1963-ft. above sea level.

Latitude 40° 31' 47"
Longitude 92° 26' 29"

Transmitter: 4.5-mi. E of Lancaster on Hwy. 136.

Note: Latitude and longitude coordinates shown are based on the North American Datum of 1927 (NAD 27) as currently required by the Mass Media Bureau of the FCC.

News Service: AP.

Ownership: Pilot Group LP (Group Owner).

Began Operation: November 21, 1955. Sale to Post Corp. by James J. Conroy & Raymond E. Russell approved by FCC January 6, 1964. Sale to Gillett Group Inc. by Post Corp. approved by FCC June 19, 1984. Sale to Federal Broadcasting Co. by Gillett Group Inc. approved by FCC July 17, 1987. Sale to Raycom Media Inc. by Federal Broadcasting Co. approved by FCC September 24, 1996. Sale to present owner by Raycom Media Inc. approved by FCC June 13, 2006.

Represented (sales): Millennium Sales & Marketing.

Represented (sales): Harrington Righter & Parsons Inc. (HRP).

Represented (legal): Paul, Hastings, Janofsky & Walker LLP.

Represented (engineering): Cohen Dippell & Everist PC.

Personnel:

Crystal Amini-Rad, Vice President & General Manager.

Merle Snyder, General & Local Sales Manager.

Tim McGonigal, News Director.

Melissa Billington, Programming Manager.

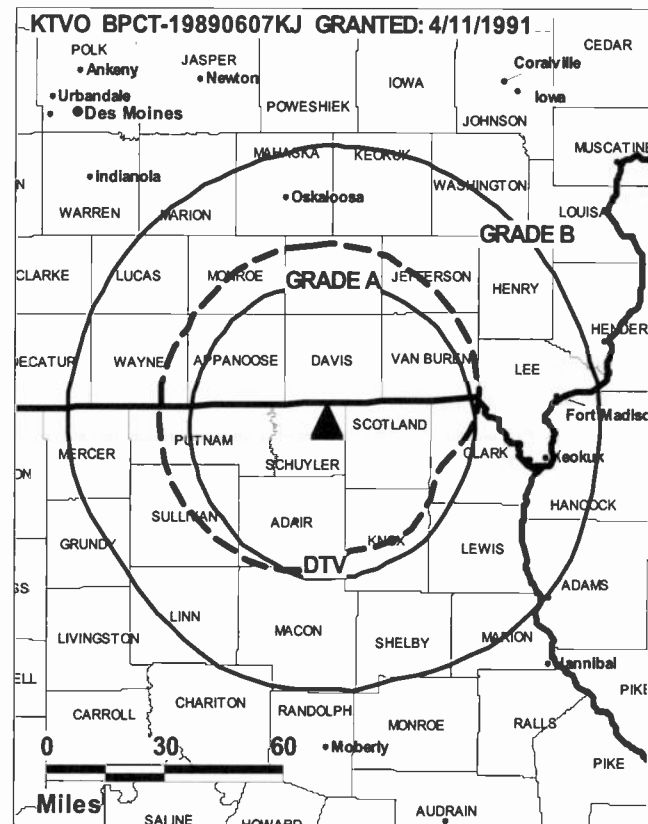
John Wise, Chief Engineer.

Rhonda Bailey, Business Manager.

Teresa Johnson, Marketing & Creative Services Director.

Brock Taylor, Production Manager.

Teri Mason, Traffic Manager.



© 2008 Warren Communications News

City of License: Kirksville. **Station DMA:** Ottumwa, IA-Kirksville, MO. **Rank:** 199.

Circulation © 2007 Nielsen. Coverage based on Nielsen study.

GrandTotal	Cable TV Households	Non-cable TV Households	Total TV Households
Estimated Station Totals *	65,520	54,090	119,610
Average Weekly Circulation (2007)	31,161	18,168	49,329
Average Daily Circulation (2007)			24,860
Station DMA Total	Cable TV Households	Non-cable TV Households	Total TV Households
Estimated Station Totals *	23,990	27,480	51,470
Average Weekly Circulation (2007)	16,730	13,424	30,154
Average Daily Circulation (2007)			18,534
Other DMA Total	Cable TV Households	Non-cable TV Households	Total TV Households
Estimated Station Totals *	41,530	26,610	68,140
Average Weekly Circulation (2007)	14,431	4,744	19,175
Average Daily Circulation (2007)			6,326

*Estimated station totals are sums of the Nielsen TV and Cable TV household estimates for each county in which the station registers viewing of more than 5% as per the Nielsen Survey Methods.

KTVO-DT

Ch. 33

Network Service: ABC.

Licensee: Barrington Kirksville License LLC, 2500 W. Higgins Rd., Suite 880, Hoffman Estates, IL 60195.

Studios: Hwy. 63 N., Kirksville, MO 63501; 111 S. Market St., Ottumwa, IA 52501.

Mailing Address: PO Box 949, Kirksville, MO 63501.

Phone: 660-627-3333; 641-682-3333. **Fax:** 660-627-1885.

E-mail: CAmini-Rad@ktvo.com

Web Site: <http://www.ktvotv3.com>

Technical Facilities: Channel No. 33 (584-590 MHz). Authorized power: 87-kw max. visual, aural. Antenna: 1030-ft above av. terrain, 969-ft. above ground, 1812-ft. above sea level.

Latitude	40°	31'	47"
Longitude	92°	26'	29"

Note: Latitude and longitude coordinates shown are based on the North American Datum of 1927 (NAD 27) as currently required by the Mass Media Bureau of the FCC.

Ownership: Pilot Group LP (Group Owner).

Began Operation: Station operating; no on-air date.

Represented (legal): Paul, Hastings, Janofsky & Walker LLP.

Personnel:

Crystal Amini-Rad, Vice President & General Manager.

Merle Snyder, General & Local Sales Manager.

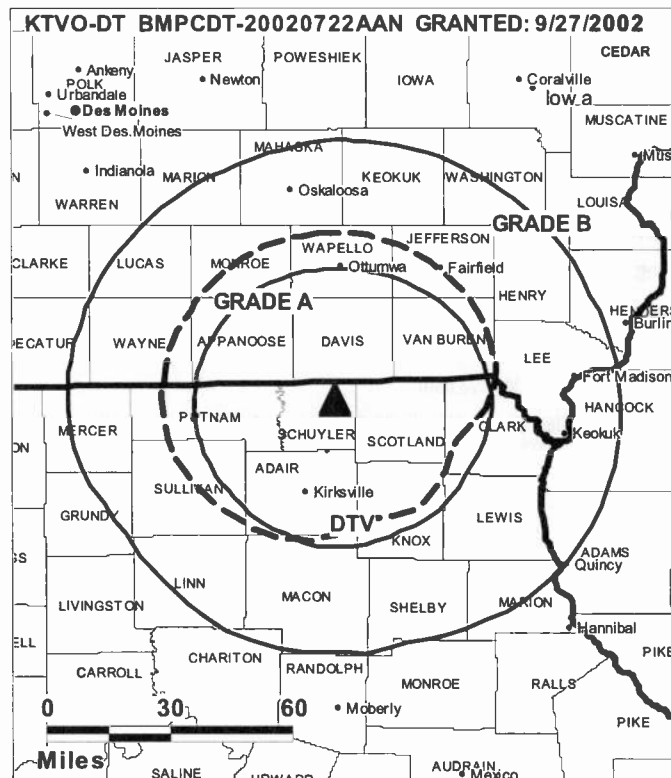
Tim McGonigal, News Director.

Melissa Billington, Programming Manager.

John Wise, Chief Engineer.

Rhonda Bailey, Business Manager.

Teresa Johnson, Marketing & Creative Services Director.



© 2008 Warren Communications News

Brock Taylor, Production Manager.

Teri Mason, Traffic Manager.

City of License: Kirksville. **Station DMA:** Ottumwa, IA-Kirksville, MO. **Rank:** 199.

Nielsen Data: Not available.

KPOB-TV

Ch. 15

(Satellite of WSIL-TV, Harrisburg)

Network Service: ABC.

Licensee: WSIL-TV Inc., PO Box 1800, c/o Brooks, Pierce, McLendon, Humphrey & Leonard, Raleigh, NC 27602.

Studio: 1416 Country Aire Dr., Carterville, IL 62918.

Mailing Address: 1416 Country Aire Dr., Carterville, IL 62918.

Phone: 618-985-2333. **Fax:** 618-985-3709.

E-mail: swheeler@wsiltv.com

Web Site: <http://www.wsiltv.com>

Technical Facilities: Channel No. 15 (476-482 MHz). Authorized power: 773-kw max. visual, aural. Antenna: 603-ft above av. terrain, 523-ft. above ground, 1023-ft. above sea level.

Latitude	36°	48'	04"
Longitude	90°	27'	06"

Transmitter: Rte. 6 & Hwy. 67 N, Poplar Bluff.

Note: Latitude and longitude coordinates shown are based on the North American Datum of 1927 (NAD 27) as currently required by the Mass Media Bureau of the FCC.

Satellite Earth Station: Gardiner, 6-meter.

News Service: AP.

Ownership: Mel Wheeler Inc. (Group Owner).

Began Operation: September 2, 1961. Left air September 21, 1966; returned January 14, 1977.

Represented (sales): Continental Television Sales.

Represented (sales): Katz Television.

Represented (legal): Brooks, Pierce, McLendon, Humphrey & Leonard LLP.

Personnel:

Steve Wheeler, General Manager & General Sales Manager.

Dave Cisco, Local Sales Manager.

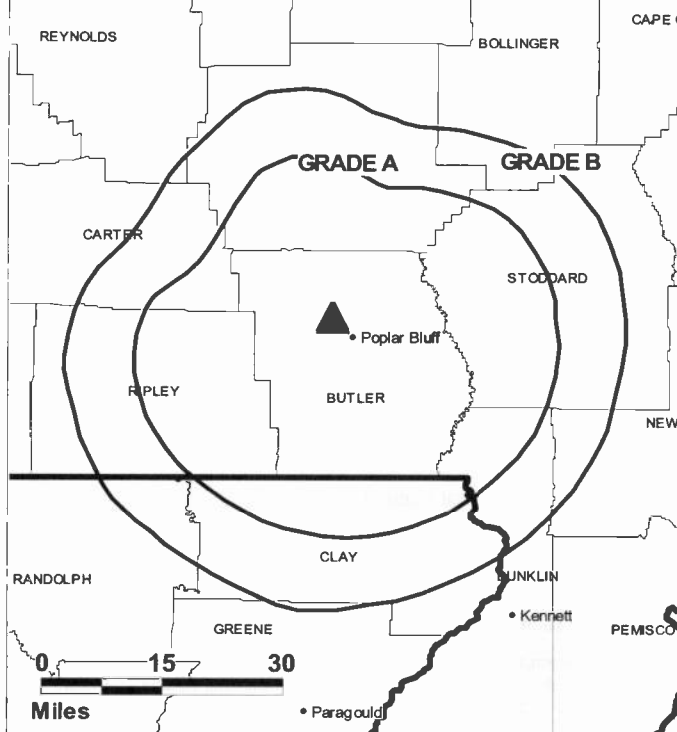
Mike Snuffer, News Director.

Pat Victoria, Chief Engineer.

Ron Hamburg, Production Manager.

Lou Ann Simpson, Traffic Manager.

KPOB-TV BPCT-19951106KQ GRANTED: 5/23/1996



© 2008 Warren Communications News

City of License: Poplar Bluff.

Station DMA: Paducah, KY-Cape Girardeau-Harrisburg, MO-Mount Vernon, IL.

Rank: 79.

Circulation © 2007 Nielsen. Coverage based on Nielsen study.

GrandTotal	Cable TV Households	Non-cable TV Households	Total TV Households
Estimated Station Totals *	22,470	14,200	36,670
Average Weekly Circulation (2007)	4,688	1,677	6,365
Average Daily Circulation (2007)			2,282
Station DMA Total	Cable TV Households	Non-cable TV Households	Total TV Households
Estimated Station Totals *	22,470	14,200	36,670
Average Weekly Circulation (2007)	4,688	1,677	6,365
Average Daily Circulation (2007)			2,282

*Estimated station totals are sums of the Nielsen TV and Cable TV household estimates for each county in which the station registers viewing of more than 5% as per the Nielsen Survey Methods.

KOLR
Ch. 10

Network Service: CBS.

Licensee: Mission Broadcasting Inc., 544 Red Rock Dr., Wadsworth, OH 44281.

Studio: 2650 E. Division St., Springfield, MO 65803.

Mailing Address: 2650 E. Division St., Springfield, MO 65803.

Phone: 417-862-1010. **Fax:** 417-862-6439.

E-mail: pvandoren@kolr10.com

Web Site: http://www.kolr10.com

Technical Facilities: Channel No. 10 (192-198 MHz). Authorized power: 316-kw visual, 31.6-kw aural. Antenna: 2070-ft above av. terrain, 2000-ft. above ground, 3575-ft. above sea level.

Latitude	37°	13'	08"
Longitude	92°	56'	56"

Transmitter: State Hwy. FF, near Fordland.

Note: Latitude and longitude coordinates shown are based on the North American Datum of 1927 (NAD 27) as currently required by the Mass Media Bureau of the FCC.

Multichannel TV Sound: Stereo only.

Satellite Earth Stations: Transmitter Larcen; Scientific-Atlanta, Ku-band; Scientific-Atlanta, 4.6-meter; Andrew, 4.6-meter Ku-band; Scientific-Atlanta, 7-meter; Scientific-Atlanta receivers.

News Service: AP.

Ownership: Mission Broadcasting Inc. (Group Owner).

Began Operation: March 14, 1953. Pro forma assignment of license to present owner by Kenos Broadcasting Inc. (David Smith) approved by FCC December 22, 2003. Sale to Kenos Broadcasting Inc. (David Smith) from VHR Broadcasting Inc. approved by FCC December 17, 2003.

Represented (sales): Continental Television Sales.

Represented (legal): Drinker Biddle & Reath LLP.

Personnel:

Dean Wasson, General Manager & Program Director.

Dave Thomason, General Sales Manager.

Jeff Gamble, Local Sales Manager.

Polly Van Doren-Orr, News Director.

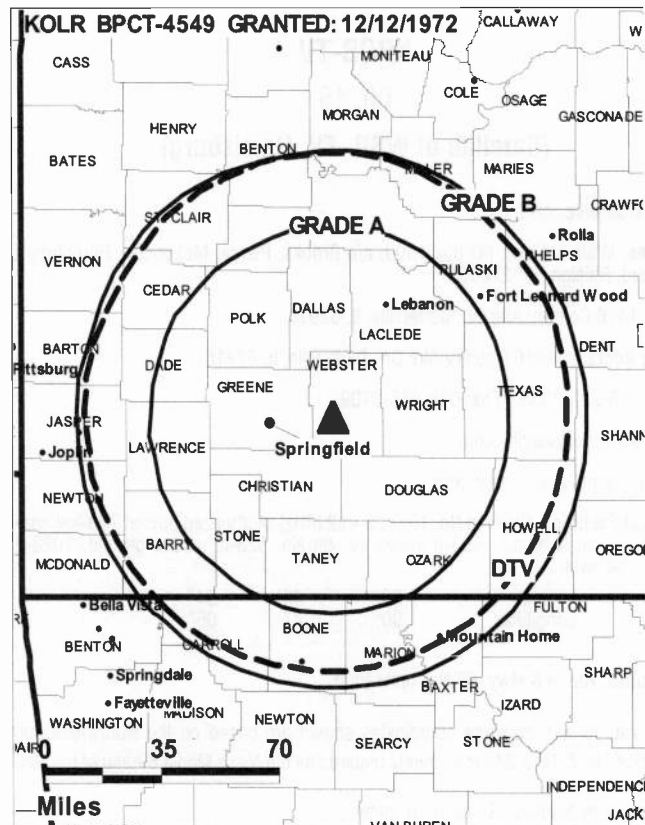
David Smith, Chief Engineer.

Susan Waugh, Business Manager.

Dave Bowen, Production & Creative Services Director.

Alison Bruton, Traffic Manager.

City of License: Springfield. **Station DMA:** Springfield, MO. **Rank:** 74.



© 2008 Warren Communications News

Circulation © 2007 Nielsen. Coverage based on Nielsen study.

GrandTotal	Cable TV Households	Non-cable TV Households	Total TV Households
Estimated Station Totals *	231,430	236,930	468,360
Average Weekly Circulation (2007)	99,834	139,755	239,589
Average Daily Circulation (2007)			123,220
Station DMA Total	Cable TV Households	Non-cable TV Households	Total TV Households
Estimated Station Totals *	124,590	200,250	324,840
Average Weekly Circulation (2007)	86,951	135,789	222,740
Average Daily Circulation (2007)			118,522
Other DMA Total	Cable TV Households	Non-cable TV Households	Total TV Households
Estimated Station Totals *	106,840	36,680	143,520
Average Weekly Circulation (2007)	12,883	3,966	16,849
Average Daily Circulation (2007)			4,698

*Estimated station totals are sums of the Nielsen TV and Cable TV household estimates for each county in which the station registers viewing of more than 5% as per the Nielsen Survey Methods.

KSFX-DT
Ch. 28

Network Service: FOX.

Grantee: Nexstar Finance Inc., 909 Lake Carolyn Pkwy., Suite 1450, Irving, TX 75039.

Studio: 2560 E. Division St., Springfield, MO 65803.

Mailing Address: 2650 E. Division St., Springfield, MO 65803.

Phone: 417-862-2727. Fax: 417-831-4209.

E-mail: kscott@kolr10.com

Web Site: <http://www.fox27.com>

Technical Facilities: Channel No. 28 (554-560 MHz). Authorized power: 1000-kw max. visual, aural. Antenna: 1617-ft above av. terrain, 1486-ft. above ground, 3061-ft. above sea level.

Latitude	37°	13'	08"
Longitude	92°	56'	56"

Note: Latitude and longitude coordinates shown are based on the North American Datum of 1927 (NAD 27) as currently required by the Mass Media Bureau of the FCC.

Ownership: Nexstar Broadcasting Group Inc. (Group Owner).

Began Operation: Station operating; no on-air date

Represented (legal): Drinker Biddle & Reath LLP.

Represented (sales): Millennium Sales & Marketing.

Personnel:

Mark Gordon, Vice President & General Manager.

Dave Thomason, General Sales Manager.

Kevin Scott, Local Sales Manager.

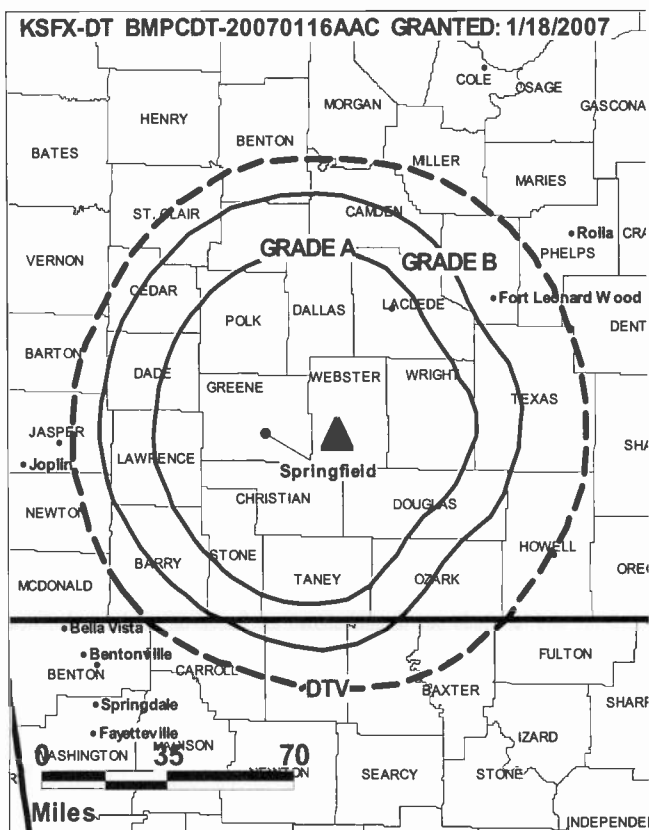
Molly MacGowan, National & Regional Sales Manager.

Polly Van Doren, News Director.

Randy Selvidge, Chief Engineer.

Bonnie Jelks, Business Manager,

Nancy Bingaman, Program Director.



© 2008 Warren Communications News

Anna Robins, Promotion & Marketing Director.

Dave Bowen, Production Manager.

Alison Burton, Traffic Manager.

City of License: Springfield. **Station DMA:** Springfield, MO. **Rank:** 74.

Nielsen Data: Not available.

KSFX-TV **Ch. 27**

Network Service: FOX.

Licensee: Nexstar Finance Inc., 909 Lake Carolyn Pkwy., Suite 1450, Irving, TX 75039.

Studio: 2650 E. Division St., Springfield, MO 65803.

Mailing Address: 2650 E. Division St., Springfield, MO 65803.

Phone: 417-862-2727. **Fax:** 417-831-4209.

E-mail: kscott@koi10.com

Web Site: <http://www.fox27.com>

Technical Facilities: Channel No. 27 (548-554 MHz). Authorized power: 5000-kw max. visual, aural. Antenna: 1695-ft above av. terrain, 1570-ft. above ground, 3145-ft. above sea level.

Latitude	37°	13'	08"
Longitude	92°	56'	56"

Note: Latitude and longitude coordinates shown are based on the North American Datum of 1927 (NAD 27) as currently required by the Mass Media Bureau of the FCC.

Multichannel TV Sound: Stereo only.

Satellite Earth Stations: Andrew, Ku-band; DH Satellite, 4.5-meter C-band; DH Satellite, 5-meter C-band; Standard Components receivers.

Ownership: Nexstar Broadcasting Group Inc. (Group Owner).

Began Operation: October 2, 1968. Sale to Woods Communications Group Inc. by Kenneth E. Meyer, et al., approved by FCC March 18, 1985. Assignment to BANAM Broadcasting Inc. approved by FCC September 21, 1993. Sale to Petracom Equity Partners LP approved by FCC May 31, 1995. Sale to Quorum Broadcast Holdings Inc. by Petracom Equity Partners LP approved by FCC May 4, 1998 (Television Digest, Vol. 37:37). Merger of Quorum Broadcast Holdings Inc. into present owner approved by FCC October 30, 2003.

Represented (sales): Millennium Sales & Marketing.

Represented (legal): Drinker Biddle & Reath LLP.

Personnel:

Mark Gordon, Vice President & General Manager.

Dave Thomason, General Sales Manager.

Kevin Scott, Local Sales Manager.

Molly MacGowan, National & Regional Sales Manager.

Polly Van Doren, News Director.

Randy Selvidge, Chief Engineer.

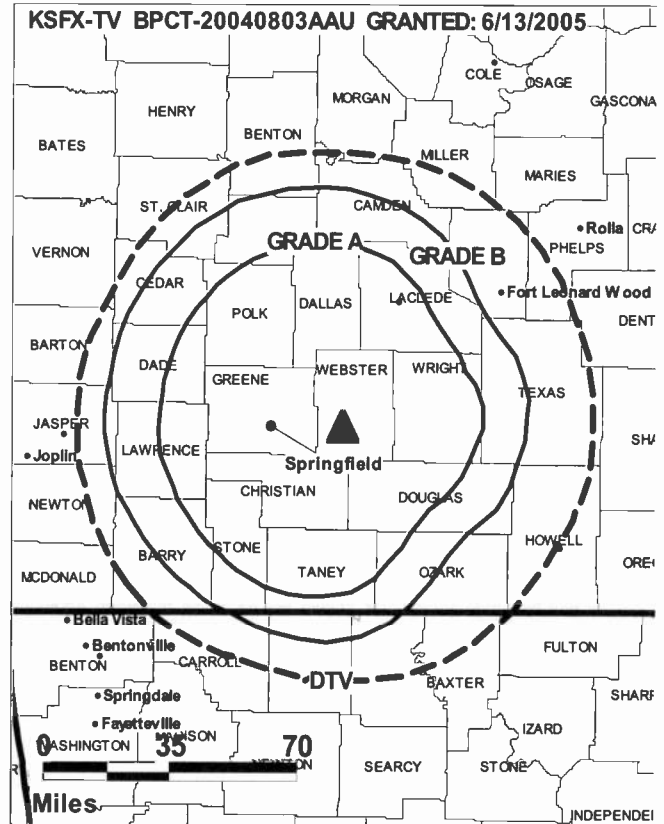
Bonnie Jelks, Business Manager.

Nancy Bingaman, Program Director.

Anna Robins, Promotion & Marketing Director.

Dave Bowen, Production Manager.

Alison Burton, Traffic Manager.



© 2008 Warren Communications News

City of License: Springfield. **Station DMA:** Springfield, MO. **Rank:** 74.

Circulation © 2007 Nielsen. Coverage based on Nielsen study.

GrandTotal	Cable TV Households	Non-cable TV Households	Total TV Households
Estimated Station Totals *	145,470	227,630	373,100
Average Weekly Circulation (2007)	70,913	104,278	175,191
Average Daily Circulation (2007)			65,794
Station DMA Total	Cable TV Households	Non-cable TV Households	Total TV Households
Estimated Station Totals *	124,590	200,250	324,840
Average Weekly Circulation (2007)	68,933	101,970	170,903
Average Daily Circulation (2007)			64,526
Other DMA Total	Cable TV Households	Non-cable TV Households	Total TV Households
Estimated Station Totals *	20,880	27,380	48,260
Average Weekly Circulation (2007)	1,980	2,308	4,288
Average Daily Circulation (2007)			1,268

*Estimated station totals are sums of the Nielsen TV and Cable TV household estimates for each county in which the station registers viewing of more than 5% as per the Nielsen Survey Methods.

KSPR Ch. 33

Network Service: ABC.

Licensee: Perkin Media LLC, 6178 S Bluff Ridge, Ozark, MO 65721.

Studio: 1359 St. Louis St, Springfield, MO 65802.

Mailing Address: PO Box 3500, Springfield, MO 65808.

Phone: 417-831-1333. **Fax:** 417-268-3100.

E-mail: mscott@ky3.com

Web Site: <http://www.springfield33.com>

Technical Facilities: Channel No. 33 (584-590 MHz). Authorized power: 5010-kw max. & 1580-kw horizontal visual, 110-kw & 110-kw horizontal aural. Antenna: 1995-ft above av. terrain, 1816-ft. above ground, 3390-ft. above sea level.

Latitude 37° 13' 08"
Longitude 92° 56' 56"

Transmitter: 4-mi. N of Fordland.

Note: Latitude and longitude coordinates shown are based on the North American Datum of 1927 (NAD 27) as currently required by the Mass Media Bureau of the FCC.

Multichannel TV Sound: Stereo only.

Satellite Earth Stations: Transmitter Harris; RCA, 3.7-meter Ku-band; Andrew, 4.5-meter C-band; Harris, 6.1-meter C-band; Andrew, 7.3-meter C-band; Harris, Gardiner, Andrew receivers.

News Services: ABC NewsOne, CNN Newsource.

Ownership: William N. Perkin.

Began Operation: March 9, 1983. Sale to present owner by Piedmont Television Holdings LLC approved by FCC July 30, 2007. Merger of GOCOM Communications LLC with Grapevine Communications Inc. to form COGOM Holdings LLC (later renamed Piedmont Television Holdings LLC) approved by FCC November 1, 1999. Sale to GOCOM Communications LLC by Cottonwood Communications LLC approved by FCC September 18, 1997. Sale to Cottonwood Communications LLC by Davis Goldfarb Communications approved by FCC March 29, 1995. Sale to Davis Goldfarb Communications by Goltrin Communications Inc. approved by FCC December 1, 1988. Sale to Goltrin Communications Inc. by Lorimar-Telepictures approved by FCC February 12, 1988. Sale to Lorimar-Telepictures by Springfield TV Assoc. Ltd. approved by FCC December 12, 1984.

Represented (sales): Continental Television Sales.

Represented (legal): Sciarrino & Associates PLLC.

Represented (engineering): Hammett & Edison Inc.

Personnel:

Michael A. Scott, President & General Manager.

Bryan Cochran, General Sales Manager.

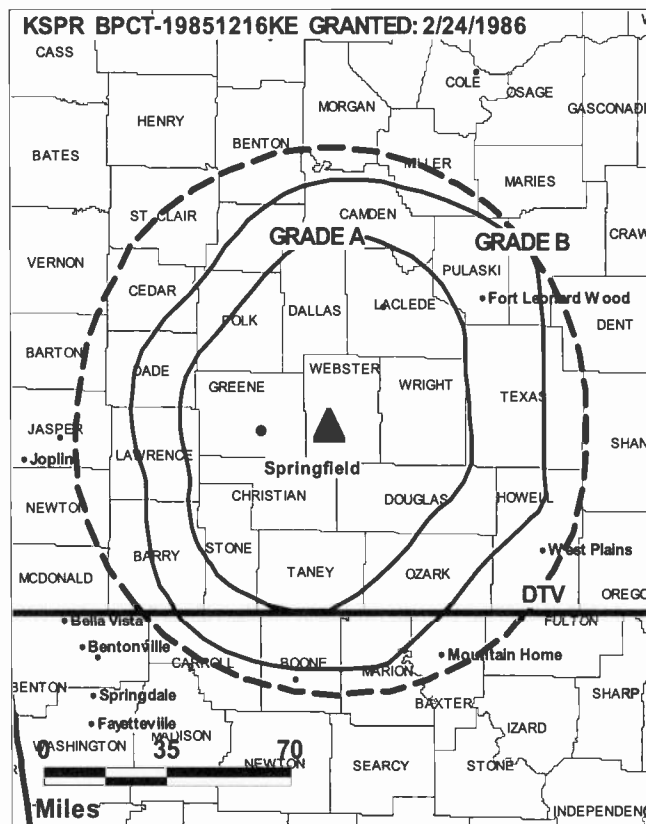
Kevin McNally, Operations Manager.

Brad Belote, News Director.

Tom McKleroy, Chief Engineer.

Angela Moyle, Business Manager.

Marla Parnell, Marketing & Creative Services Director.



© 2008 Warren Communications News

Joyce Dunn, Traffic Manager.

City of License: Springfield. **Station DMA:** Springfield, MO. **Rank:** 74.

Circulation © 2007 Nielsen. Coverage based on Nielsen study.

GrandTotal	Cable TV Households	Non-cable TV Households	Total TV Households
Estimated Station Totals *	136,240	215,730	351,970
Average Weekly Circulation (2007)	68,541	91,465	160,006
Average Daily Circulation (2007)			58,924
Station DMA Total	Cable TV Households	Non-cable TV Households	Total TV Households
Estimated Station Totals *	124,590	200,250	324,840
Average Weekly Circulation (2007)	65,825	90,199	156,024
Average Daily Circulation (2007)			58,108
Other DMA Total	Cable TV Households	Non-cable TV Households	Total TV Households
Estimated Station Totals *	11,650	15,480	27,130
Average Weekly Circulation (2007)	2,716	1,266	3,982
Average Daily Circulation (2007)			816

*Estimated station totals are sums of the Nielsen TV and Cable TV household estimates for each county in which the station registers viewing of more than 5% as per the Nielsen Survey Methods.

KSPR-DT
Ch. 19

Network Service: ABC.

Grantee: Perkin Media LLC, 6178 S Bluff Ridge, Ozark, MO 65721.

Studio: 1359 St. Louis St, Springfield, MO 65802.

Mailing Address: PO Box 3500, Springfield, MO 65808.

Phone: 417-831-1333. **Fax:** 417-268-3100.

E-mail: mscott@ky3.com

Web Site: <http://www.springfield33.com>

Technical Facilities: Channel No. 19 (500-506 MHz). Authorized power: 1000-kw visual, aural. Antenna: 1796-ft above av. terrain, 1665-ft. above ground, 3240-ft. above sea level.

Latitude	37°	13'	08"
Longitude	92°	56'	56"

Note: Latitude and longitude coordinates shown are based on the North American Datum of 1927 (NAD 27) as currently required by the Mass Media Bureau of the FCC.

Ownership: William N. Perkin.

Began Operation: Station operating; no on-air date

Represented (legal): Sciarrino & Associates PLLC.

Represented (sales): Continental Television Sales.

Personnel:

Mike Scott, President & General Manager.

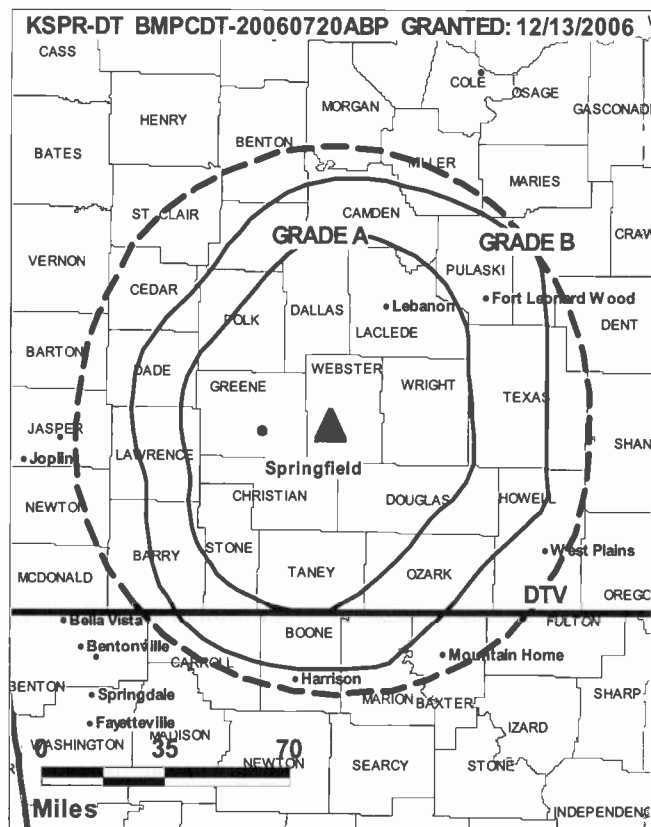
Marla Parnell, Marketing & Creative Services Director.

Bryan Cochran, General Sales Manager.

Kevin McNally, Operations Manager.

Brad Belote, News Director.

Tom McKelroy, Chief Engineer.



© 2008 Warren Communications News

Angela Moyle, Business Manager.

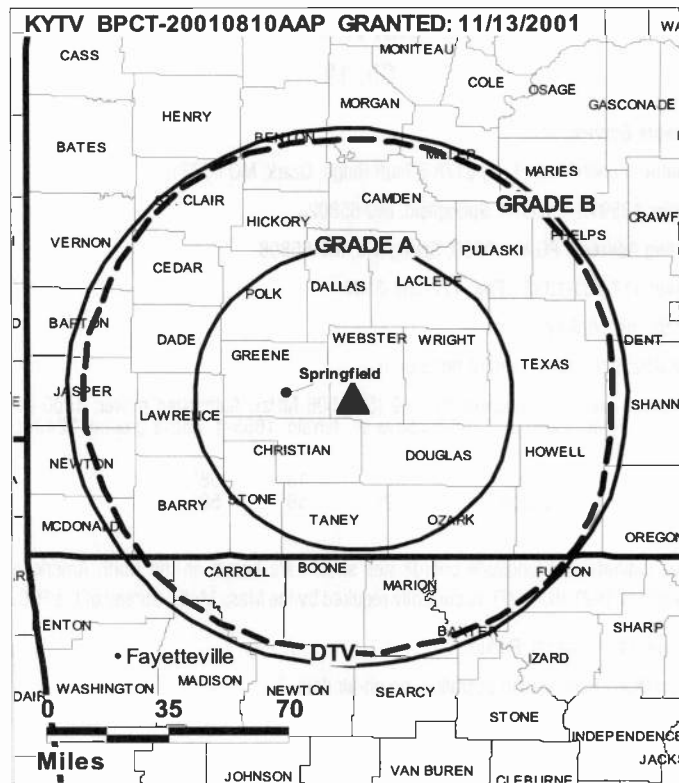
Joyce Dunn, Traffic Manager.

City of License: Springfield. **Station DMA:** Springfield, MO. **Rank:** 74.

Nielsen Data: Not available.

KYTV**Ch. 3****Network Service:** NBC.**Licensee:** KY3 Inc., 999 W. Sunshine St., Springfield, MO 65807.**Studio:** 999 W Sunshine St, Springfield, MO 65807.**Mailing Address:** 999 W Sunshine St, Springfield, MO 65807.**Phone:** 417-268-3000. **Fax:** 417-268-3100.**E-mail:** mscott@ky3.com**Web Site:** http://www.ky3.com**Technical Facilities:** Channel No. 3 (60-66 MHz). Authorized power: 95.5-kw visual, 14.1-kw aural. Antenna: 2005-ft above av. terrain, 1919-ft. above ground, 3468-ft. above sea level.

Latitude	37°	10'	26"
Longitude	92°	56'	27"

Transmitter: 0.7-mi. N of Fordland.**Note:** Latitude and longitude coordinates shown are based on the North American Datum of 1927 (NAD 27) as currently required by the Mass Media Bureau of the FCC.**News Service:** AP.**Ownership:** Schurz Communications Inc. (Group Owner).**Began Operation:** October 1, 1953. Sale to present owner by Harte-Hanks Communications Inc. approved by FCC February 19, 1987 (Television Digest, Vol. 26:46, 48). Sale to Harte-Hanks by Grand Prairie Investment Co. & Mark Twain Media Inc. approved by FCC October 13, 1978 (Vol. 18:21).**Represented (sales):** Harrington Righter & Parsons Inc. (HRP).**Represented (legal):** Hogan & Hartson LLP.**Represented (engineering):** du Treil, Lundin & Rackley Inc.**Personnel:****Mike Scott**, President & General Manager.**Bryan Cochran**, General Sales Manager.**Karen Parry**, National Sales Manager.**Jeff Benscoter**, News Director.**Tom McKleroy**, Chief Engineer.**Angela Moyle**, Business Manager.**Trenna Underhill**, Program Coordinator.**Dan McGrane**, Marketing Director.**Kevin McNally**, Operations Manager.**Maria Parnell**, Creative Services Director.**City of License:** Springfield. **Station DMA:** Springfield, MO. **Rank:** 74.

© 2008 Warren Communications News

Circulation © 2007 Nielsen. Coverage based on Nielsen study.

GrandTotal	Cable TV Households	Non-cable TV Households	Total TV Households
Estimated Station Totals *	149,350	226,240	375,590
Average Weekly Circulation (2007)	108,439	145,086	253,525
Average Daily Circulation (2007)			158,272
Station DMA Total	Cable TV Households	Non-cable TV Households	Total TV Households
Estimated Station Totals *	124,590	200,250	324,840
Average Weekly Circulation (2007)	101,425	141,634	243,059
Average Daily Circulation (2007)			154,495
Other DMA Total	Cable TV Households	Non-cable TV Households	Total TV Households
Estimated Station Totals *	24,760	25,990	50,750
Average Weekly Circulation (2007)	7,014	3,452	10,466
Average Daily Circulation (2007)			3,777

*Estimated station totals are sums of the Nielsen TV and Cable TV household estimates for each county in which the station registers viewing of more than 5% as per the Nielsen Survey Methods.

KYTV-DT
Ch. 44

Network Service: CW, NBC.

Licensee: KY3 Inc., 999 W. Sunshine St., Springfield, MO 65807.

Studio: 999 W Sunshine St, Springfield, MO 65087.

Mailing Address: 999 W Sunshine St, Springfield, MO 65087.

Phone: 417-268-3000. **Fax:** 417-268-3100.

E-mail: mscott@ky3.com

Web Site: <http://www.ky3.com>

Technical Facilities: Channel No. 44 (650-656 MHz). Authorized power: 967-kw max. visual, aural. Antenna: 2064-ft above av. terrain, 1978-ft. above ground, 3522-ft. above sea level.

Latitude	37°	10'	26"
Longitude	92°	56'	27"

Transmitter: Approx. 1.25-mi. N of Fordland.

Note: Latitude and longitude coordinates shown are based on the North American Datum of 1927 (NAD 27) as currently required by the Mass Media Bureau of the FCC.

Ownership: Schurz Communications Inc. (Group Owner).

Began Operation: January 31, 2002. High Definition.

Personnel:

Mike Scott, President & General Manager.

Bryan Cochran, General Sales Manager.

Karen Parry, National Sales Manager.

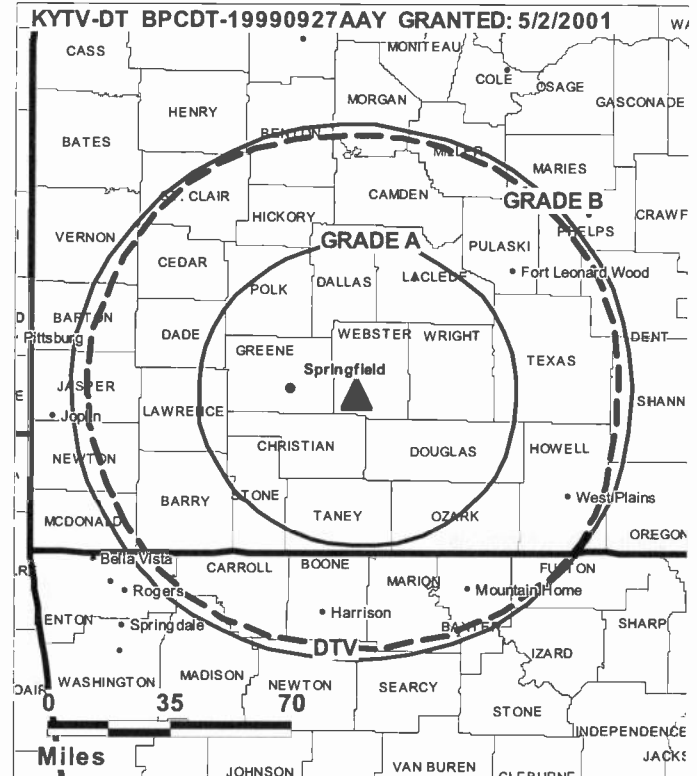
Jeff Benscoter, News Director.

Tom McKleroy, Chief Engineer.

Angela Moyle, Business Manager.

Trenna Underhill, Program Coordinator.

Dan McGrane, Marketing Director.



© 2008 Warren Communications News

Kevin McNally, Operations Manager.

Marla Parnell, Creative Services Director.

City of License: Springfield. **Station DMA:** Springfield, MO. **Rank:** 74.

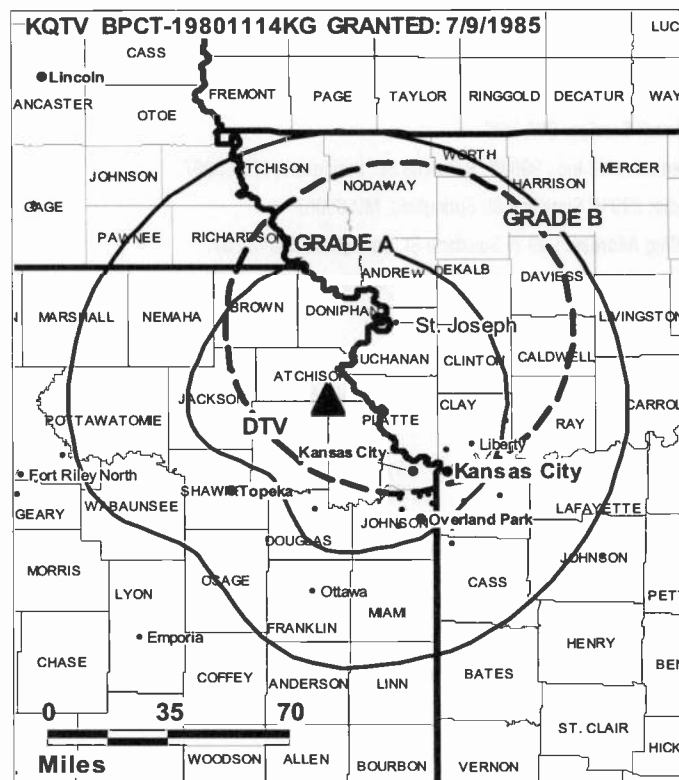
Nielsen Data: Not available.

KQTV**Ch. 2****Network Service:** ABC.**Licensee:** Nexstar Finance Inc., 909 Lake Carolyn Pkwy., Suite 1450, Irving, TX 75039.**Studio:** 40th & Faraon Sts., St. Joseph, MO 64506.**Mailing Address:** PO Box 8369, St. Joseph, MO 64508.**Phone:** 816-364-2222. **Fax:** 816-364-3787.**E-mail:** hshearin@kq2.com**Web Site:** http://www.kq2.com**Technical Facilities:** Channel No. 2 (54-60 MHz). Authorized power: 100-kw visual, 10-kw aural. Antenna: 750-ft above av. terrain, 750-ft. above ground, 1770-ft. above sea level.

Latitude 39° 46' 12"
 Longitude 94° 47' 53"

Transmitter: 40th & Faraon Sts.**Note:** Latitude and longitude coordinates shown are based on the North American Datum of 1927 (NAD 27) as currently required by the Mass Media Bureau of the FCC.**Satellite Earth Stations:** Transmitter Harris; RCA, 3-meter Ku-band; Andrew, 4.5-meter C-band; ADM, 6.1-meter Ku & C-band; Andrew, 7.3-meter C-band; Standard Agile Omni, Avcom, Avantek receivers.**News Services:** ABC NewsOne, CNN Newsource, AP.**Ownership:** Nexstar Broadcasting Group Inc. (Group Owner).

Began Operation: September 13, 1953. Transfer of control to present owner from TCS Television Partners approved by FCC February 14, 1997. Sale to TCS Television Partners by Malcolm I. Glazer approved by FCC May 1, 1990 (Television Digest, Vol. 30:8, 26). Sale to Glazer by Amaturio Group approved by FCC September 10, 1979 (Vol. 19:24). Sale to Amaturio Group by ISC Industries approved by FCC July 3, 1973 (Vol. 13:29). Sale to ISC Industries by Panax Corp. approved by FCC July 2, 1969 (Vol. 8:49, 9:27). Sale to Panax Corp. by Jesse D. Fine family approved by FCC August 30, 1963 (Vol. 3:12). Sale to Fine family by Kenyon Brown-Bing Crosby group approved by FCC September 19, 1957 (Vol. 13:34, 38). Sale to Kenyon Brown-Bing Crosby group by Barton Pitts approved by FCC December 31, 1955 (Vol. 11:34, 47, 52).

Represented (sales): Blair Television.**Represented (legal):** Drinker Biddle & Reath LLP.**Represented (engineering):** Lohnes & Culver.**Personnel:****Heather Shearin**, Station Manager.**Steve Cline**, Operations Manager & Program Director.**Doug Conrad**, General Sales Manager.**Jill Jensen**, News Director.**Don Fitch**, Chief Engineer.**Cyndee Simpson**, Business Manager.**Patrick Torrey**, Promotion Manager.**Bob Shultz**, Creative Services Director.

© 2008 Warren Communications News

Sue Matlack, Traffic Manager.**City of License:** St. Joseph. **Station DMA:** St. Joseph, MO. **Rank:** 201.

Circulation © 2007 Nielsen. Coverage based on Nielsen study.

GrandTotal	Cable TV Households	Non-cable TV Households	Total TV Households
Estimated Station Totals *	40,160	24,910	65,070
Average Weekly Circulation (2007)	21,626	10,451	32,077
Average Daily Circulation (2007)			18,672
Station DMA Total	Cable TV Households	Non-cable TV Households	Total TV Households
Estimated Station Totals *	28,630	17,210	45,840
Average Weekly Circulation (2007)	18,977	9,435	28,412
Average Daily Circulation (2007)			17,140
Other DMA Total	Cable TV Households	Non-cable TV Households	Total TV Households
Estimated Station Totals *	11,530	7,700	19,230
Average Weekly Circulation (2007)	2,649	1,016	3,665
Average Daily Circulation (2007)			1,532

*Estimated station totals are sums of the Nielsen TV and Cable TV household estimates for each county in which the station registers viewing of more than 5% as per the Nielsen Survey Methods.

KQTV-DT
Ch. 53

Network Service: ABC.

Grantee: Nexstar Finance Inc., 909 Lake Carolyn Pkwy., Suite 1450, Irving, TX 75039.

Studio: 40th & Faraon Sts., St. Joseph, MO 64506.

Mailing Address: PO Box 8369, St. Joseph, MO 64508.

Phone: 816-364-2222. **Fax:** 816-364-3787.

E-mail: hshearin@kq2.com

Web Site: <http://www.kq2.com>

Technical Facilities: Channel No. 53 (704-710 MHz). Authorized power: 1000-kw max. visual, aural. Antenna: 810-ft above av. terrain, 699-ft. above ground, 1719-ft. above sea level.

Latitude	39°	46'	12"
Longitude	94°	47'	53"

Note: Latitude and longitude coordinates shown are based on the North American Datum of 1927 (NAD 27) as currently required by the Mass Media Bureau of the FCC.

Ownership: Nexstar Broadcasting Group Inc. (Group Owner).

Began Operation: Station operating under Special Temporary Authority at 1.4-kw max. visual; no on-air date

Represented (legal): Drinker Biddle & Reath LLP.

Represented (sales): Blair Television.

Personnel:

Heather Shearin, Station Manager.

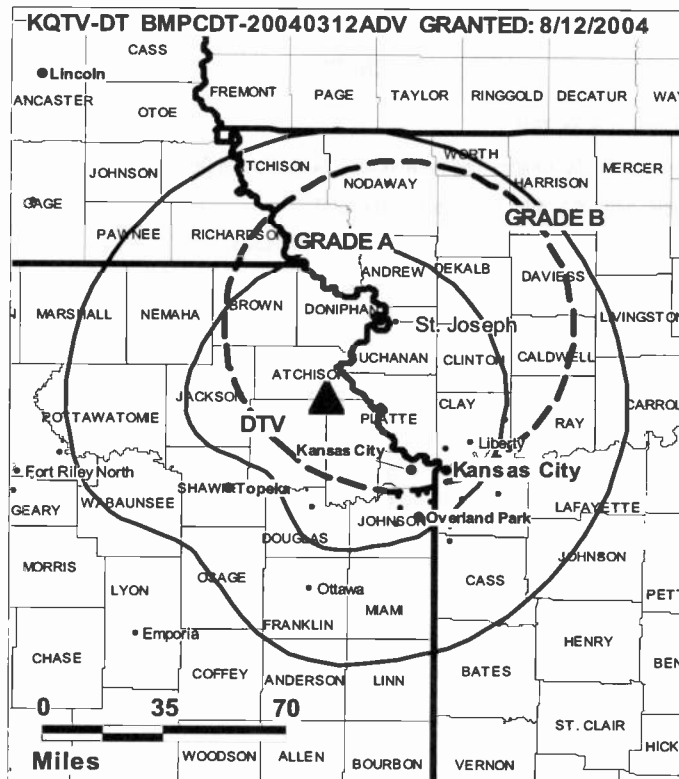
Steve Cline, Operations Manager & Program Director.

Heather Shearin, Sales Manager.

Jill Jensen, News Director.

Bill Smith, Chief Engineer.

Cyndee Simpson, Business Manager.



© 2008 Warren Communications News

Jim Conlon, Promotion Manager.

Bob Shultz, Creative Services Director.

Sue Matlack, Traffic Manager.

City of License: St. Joseph. **Station DMA:** St. Joseph, MO. **Rank:** 201.

Nielsen Data: Not available.

KTAJ-DT
Ch. 21

Network Service: TBN.

Licensee: Trinity Broadcasting Network Inc., 2442 Michelle Dr., Tustin, CA 92780.

Studio: 4402-A S. 40th, St. Joseph, MO 64503.

Mailing Address: 4402-A S. 40th, St. Joseph, MO 64503.

Phone: 816-364-1616. **Fax:** 816-364-6729.

E-mail: jcluck@tbn.org

Web Site: http://www.tbn.org

Technical Facilities: Channel No. 21 (512-518 MHz). Authorized power: 1000-kw max. visual, aural. Antenna: 1036-ft above av. terrain, 1053-ft. above ground, 1939-ft. above sea level.

Latitude	39°	01'	20"
Longitude	94°	30'	49"

Note: Latitude and longitude coordinates shown are based on the North American Datum of 1927 (NAD 27) as currently required by the Mass Media Bureau of the FCC.

Ownership: Trinity Broadcasting Network Inc. (Group Owner).

Began Operation: Station operating; no on-air date

Represented (legal): Colby M May.

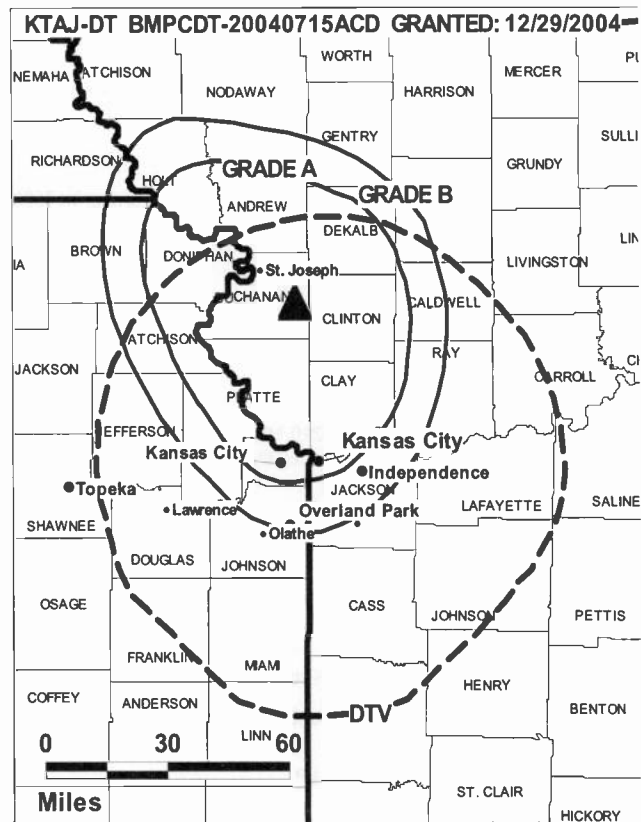
Personnel:

Julie Cluck, Station, Program & Production Manager.

Andrea McKinley, Traffic Manager.

Jeff Landers, Chief Engineer.

City of License: St. Joseph. **Station DMA:** St. Joseph, MO. **Rank:** 201.



© 2008 Warren Communications News

Nielsen Data: Not available.

KTAJ-TV
Ch. 16

Network Service: TBN.

Licensee: Trinity Broadcasting Network Inc., 2442 Michelle Dr., Tustin, CA 92780.

Studio: 4402-A S. 40th, St. Joseph, MO 64503.

Mailing Address: 4402-A S. 40th, St. Joseph, MO 64503.

Phone: 816-364-1616. **Fax:** 816-364-6729.

E-mail: jcluck@tbn.org

Web Site: http://www.tbn.org

Technical Facilities: Channel No. 16 (482-488 MHz). Authorized power: 5000-kw max. visual, 500-kw aural. Antenna: 1071-ft above av. terrain, 1027-ft. above ground, 2012-ft. above sea level.

Latitude	39°	39'	03"
Longitude	94°	40'	11"

Transmitter: 1.5-mi. SW of intersection of Hwy. 31 & Rte. E, near Gower.

Note: Latitude and longitude coordinates shown are based on the North American Datum of 1927 (NAD 27) as currently required by the Mass Media Bureau of the FCC.

Ownership: Trinity Broadcasting Network Inc. (Group Owner).

Began Operation: October 7, 1986.

Represented (legal): Colby M May.

Represented (engineering): Smith & Fisher.

Personnel:

Jeff Landers, Chief Engineer.

Julie Cluck, Station, Program & Production Manager.

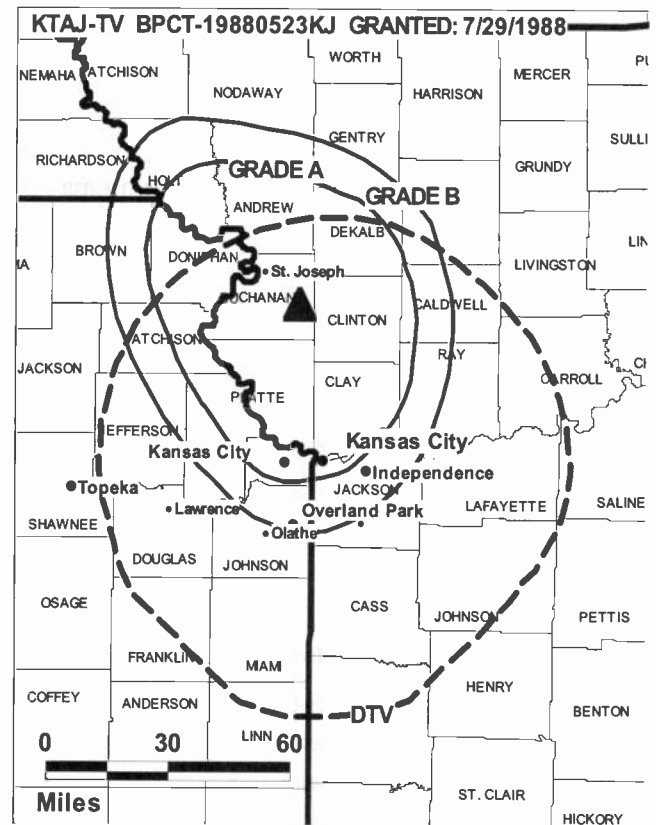
Andrea McKinley, Traffic Manager.

City of License: St. Joseph. **Station DMA:** St. Joseph, MO. **Rank:** 201.



FULLY SEARCHABLE • CONTINUOUSLY UPDATED • DISCOUNT RATES FOR PRINT PURCHASERS

For more information call 800-771-9202 or visit www.warren-news.com



© 2008 Warren Communications News

Circulation © 2007 Nielsen. Coverage based on Nielsen study.

GrandTotal	Cable TV Households	Non-cable TV Households	Total TV Households
Estimated Station Totals *	4,010	21,560	25,570
Average Weekly Circulation (2007)	289	1,410	1,699
Average Daily Circulation (2007)			353
Station DMA Total	Cable TV Households	Non-cable TV Households	Total TV Households
Estimated Station Totals *	0	17,210	17,210
Average Weekly Circulation (2007)	0	1,175	1,175
Average Daily Circulation (2007)			276
Other DMA Total	Cable TV Households	Non-cable TV Households	Total TV Households
Estimated Station Totals *	4,010	4,350	8,360
Average Weekly Circulation (2007)	289	235	524
Average Daily Circulation (2007)			77

*Estimated station totals are sums of the Nielsen TV and Cable TV household estimates for each county in which the station registers viewing of more than 5% as per the Nielsen Survey Methods.

KDNL-DT

Ch. 31

Network Service: ABC.

Grantee: KDNL Licensee LLC, 10706 Beaver Dam Rd, Cockeysville, MD 21030.

Studio: 1215 Cole St., St. Louis, MO 63106.

Mailing Address: 1215 Cole St., St. Louis, MO 63106.

Phone: 314-436-3030. Fax: 314-259-5504.

E-mail: engineer@abcstlouis.com

Web Site: <http://www.abctlouis.com>

Technical Facilities: Channel No. 31 (572-578 MHz). Authorized power: 1000-kw max. visual, aural. Antenna: 1102-ft above av. terrain, 1122-ft. above ground, 1617-ft. above sea level.

Latitude	38°	34'	50"
Longitude	90°	19'	45"

Transmitter: 7501 Watson Rd., Shrewsbury.

Note: Latitude and longitude coordinates shown are based on the North American Datum of 1927 (NAD 27) as currently required by the Mass Media Bureau of the FCC.

Ownership: Sinclair Broadcast Group Inc. (Group Owner).

Began Operation: January 2, 2001. Standard Definition.

Represented (sales): Millennium Sales & Marketing.

Personnel:

Tom Tipton, General Manager.

Jim Wright, Operations & Engineering Director.

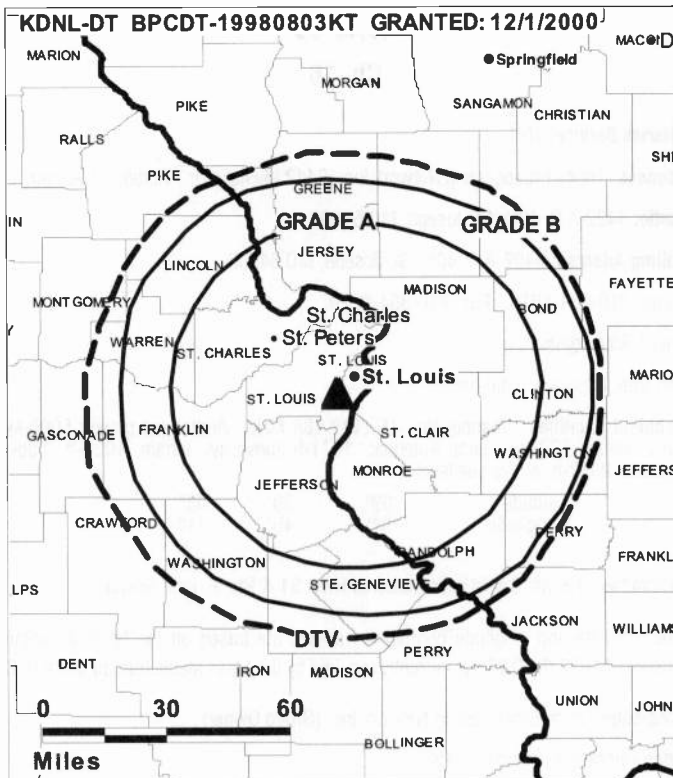
John Strassner, General Sales Manager,

Andrea Schaffer, National Sales Manager.

Dean Keune, Engineering Supervisor.

Mary Kay Peters, Business Manager.

Sandra Habeck, Program Manager.



© 2008 Warren Communications News

Tom Mungenast, Production Manager.

Martha Perry, Research Director.

Frankie Horan, Traffic Manager.

City of License: St. Louis. **Station DMA:** St. Louis, MO. **Rank:** 21.

Nielsen Data: Not available.

KDNL-TV

Ch. 30

Network Service: ABC.

Licensee: KDNL Licensee LLC, 10706 Beaver Dam Rd., Cockeysville, MD 21030.

Studio: 1215 Cole St., St. Louis, MO 63106.

Mailing Address: 1215 Cole St., St. Louis, MO 63106.

Phone: 314-436-3030. **Fax:** 314-259-5504.

E-mail: engineer@abcstlouis.com

Web Site: http://www.abcstlouis.com

Technical Facilities: Channel No. 30 (566-572 MHz). Authorized power: 2190-kw max. & 1950-kw horizontal visual, 218.5-kw aural. Antenna: 1135-ft above av. terrain, 1155-ft. above ground, 1649-ft. above sea level.

Latitude	38°	34'	48"
Longitude	90°	19'	43"

Transmitter: 7501 Watson Rd., Shrewsbury.

Note: Latitude and longitude coordinates shown are based on the North American Datum of 1927 (NAD 27) as currently required by the Mass Media Bureau of the FCC.

Multichannel TV Sound: Stereo only.

Satellite Earth Stations: Transmitter RCA; Comtech, 5-meter Ku & C-band; Andrew, 5-meter Ku & C-band; Andrew, 5-meter Ku-band; Standard Communications receivers.

News Services: ABC NewsOne, AP.

Ownership: Sinclair Broadcast Group Inc. (Group Owner).

Began Operation: June 8, 1969. Sale to Cox Enterprises by Evans Broadcasting approved by FCC November 25, 1981 (Television Digest, Vol. 21:10) Sale to Better Communications by Cox Enterprises approved by FCC July 14, 1989 (Vol. 29:9, 37). Sale to present owner by Better Communications approved by FCC May 1, 1997. (Vol. 36:16).

Represented (sales): Millennium Sales & Marketing.

Represented (legal): Pillsbury Winthrop Shaw Pittman LLP.

Represented (engineering): Carl T. Jones Corp.

Personnel:

Tom Tipton, General Manager.

Jim Wright, Operations & Engineering Director.

John Strassner, General Sales Manager.

Andrea Schaffer, National Sales Manager.

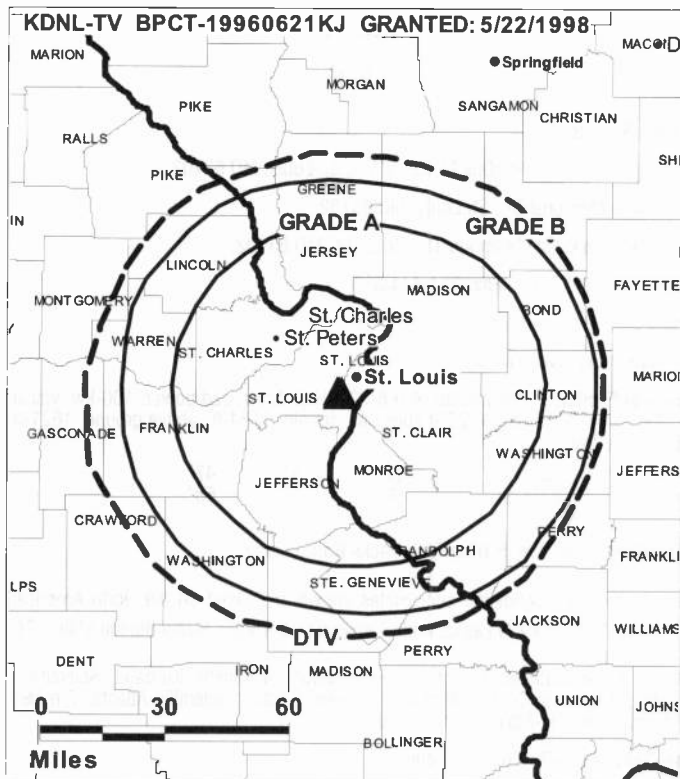
Dean Keune, Engineering Supervisor.

Mary Kay Peters, Business Manager.

Sandra Habeck, Program Manager.

Tom Mungenast, Production Manager.

Martha Perry, Research Director.



© 2008 Warren Communications News

Frankie Horan, Traffic Manager.

City of License: St. Louis. **Station DMA:** St. Louis, MO. **Rank:** 21.

Circulation © 2007 Nielsen. Coverage based on Nielsen study.

GrandTotal	Cable TV Households	Non-cable TV Households	Total TV Households
Estimated Station Totals *	620,260	605,760	1,226,020
Average Weekly Circulation (2007)	307,689	283,362	591,051
Average Daily Circulation (2007)			209,652
Station DMA Total	Cable TV Households	Non-cable TV Households	Total TV Households
Estimated Station Totals *	584,340	585,210	1,169,550
Average Weekly Circulation (2007)	302,536	280,860	583,396
Average Daily Circulation (2007)			207,988
Other DMA Total	Cable TV Households	Non-cable TV Households	Total TV Households
Estimated Station Totals *	35,920	20,550	56,470
Average Weekly Circulation (2007)	5,153	2,502	7,655
Average Daily Circulation (2007)			1,664

*Estimated station totals are sums of the Nielsen TV and Cable TV household estimates for each county in which the station registers viewing of more than 5% as per the Nielsen Survey Methods.

KMOV Ch. 4

Network Service: CBS.

Licensee: KMOV-TV Inc., One Memorial Dr., St. Louis, MO 63102.

Studio: One Memorial Dr., St. Louis, MO 63102.

Mailing Address: One Memorial Dr., St. Louis, MO 63102.

Phone: 314-621-4444. **Fax:** 314-444-3367.

E-mail: blenzen@kmov.com

Web Site: http://www.kmov.com

Technical Facilities: Channel No. 4 (66-72 MHz). Authorized power: 100-kw visual, 15-kw aural. Antenna: 1125-ft above av. terrain, 1184-ft. above ground, 1621-ft. above sea level.

Latitude 38° 31' 47"
Longitude 90° 17' 58"

Transmitter: 1900 Ave. H (Reavis Barracks Rd.), Lemay.

Note: Latitude and longitude coordinates shown are based on the North American Datum of 1927 (NAD 27) as currently required by the Mass Media Bureau of the FCC.

Satellite Earth Stations: Transmitter RCA; Vertex, 4.6-meter Ku-band; Scientific-Atlanta, 4.6-meter C-band; Vertex, 6.1-meter C-band; Scientific-Atlanta, 7-meter C-band; Scientific-Atlanta, Andrew receivers.

News Services: AP, CNN NewsSource.

Ownership: Belo Corp. (Group Owner).

Began Operation: July 8, 1954. Sale to present owner by Viacom International Inc. approved by FCC April 16, 1997 (Television Digest, Vol. 37:9). Initially operated as KWK-TV. Sale to Viacom International Inc. by CBS Inc. approved by FCC April 4, 1986 (Vol. 25:43, 49; 26:4, 6). Sale to CBS by group which included Robert T. Convey, Globe-Democrat Publishing Co. (Newhouse) and KTSP Inc. approved by FCC October 30, 1957, but did not begin operation as KMOV-TV until March 16, 1958 (Vol. 13:36, 43, 44, 48; 14:1, 2, 9).

Represented (sales): TeleRep Inc.

Personnel:

Allan Cohen, President & General Manager.

Bob Totsch, General Sales Manager.

Dave Slazinik, Local Sales Manager.

Mike Cukyne, Local Sales Manager.

Paul Conaty, National Sales Manager.

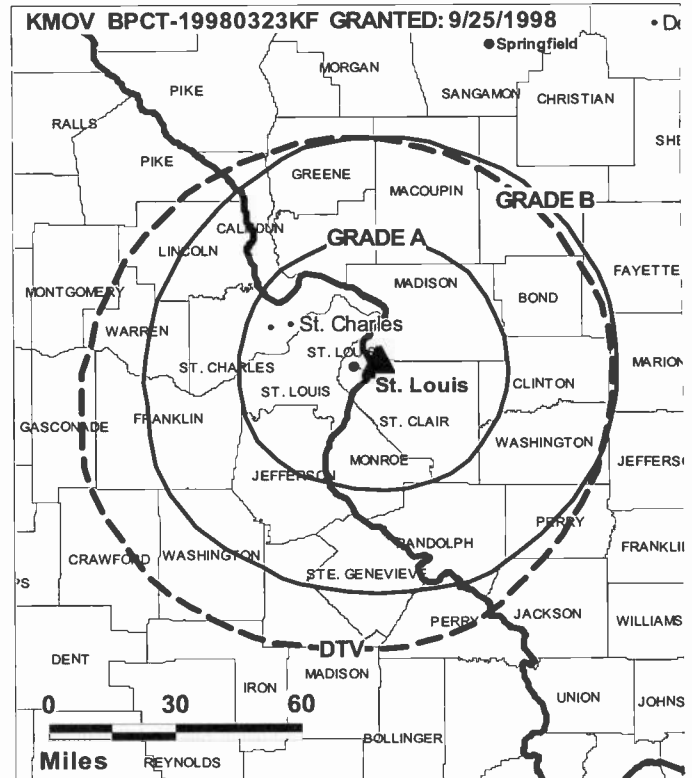
Marty Van Housen, News Director.

Walter Nichol, Engineering Director.

Peggy Milner, Controller.

Liz Mullen, Program & Production Manager.

Laura Larrabee, Traffic Manager.



© 2008 Warren Communications News

City of License: St. Louis. **Station DMA:** St. Louis, MO. **Rank:** 21.

Circulation © 2007 Nielsen. Coverage based on Nielsen study.

GrandTotal	Cable TV Households	Non-cable TV Households	Total TV Households
Estimated Station Totals *	625,140	611,210	1,236,350
Average Weekly Circulation (2007)	454,520	440,884	895,404
Average Daily Circulation (2007)			480,501
Station DMA Total	Cable TV Households	Non-cable TV Households	Total TV Households
Estimated Station Totals *	584,340	585,210	1,169,550
Average Weekly Circulation (2007)	443,394	434,753	878,147
Average Daily Circulation (2007)			473,298
Other DMA Total	Cable TV Households	Non-cable TV Households	Total TV Households
Estimated Station Totals *	40,800	26,000	66,800
Average Weekly Circulation (2007)	11,126	6,131	17,257
Average Daily Circulation (2007)			7,203

*Estimated station totals are sums of the Nielsen TV and Cable TV household estimates for each county in which the station registers viewing of more than 5% as per the Nielsen Survey Methods.

KMOV-DT
Ch. 56

Network Service: CBS.

Licensee: KMOV-TV Inc., One Memorial Dr., St. Louis, MO 63102.

Studio: One Memorial Dr., St. Louis, MO 63102.

Mailing Address: One Memorial Dr., St. Louis, MO 63102.

Phone: 314-621-4444; 314-444-3378. **Fax:** 314-444-3367.

E-mail: blenzen@kmov.com

Web Site: <http://www.kmov.com>

Technical Facilities: Channel No. 56 (722-728 MHz). Authorized power: 1000-kw max. visual, aural. Antenna: 1092-ft above av. terrain, 1145-ft. above ground, 1581-ft. above sea level.

Latitude	38°	31'	47"
Longitude	90°	17'	58"

Transmitter: 1900 Ave. H (Reavis Barracks Rd.), Lemay.

Note: Latitude and longitude coordinates shown are based on the North American Datum of 1927 (NAD 27) as currently required by the Mass Media Bureau of the FCC.

Ownership: Belo Corp. (Group Owner).

Began Operation: October 1, 1999. High Definition.

Represented (sales): TeleRep Inc.

Represented (legal): Wiley Rein.

Represented (engineering): Denny & Associates PC.

Personnel:

Allan Cohen, President & General Manager.

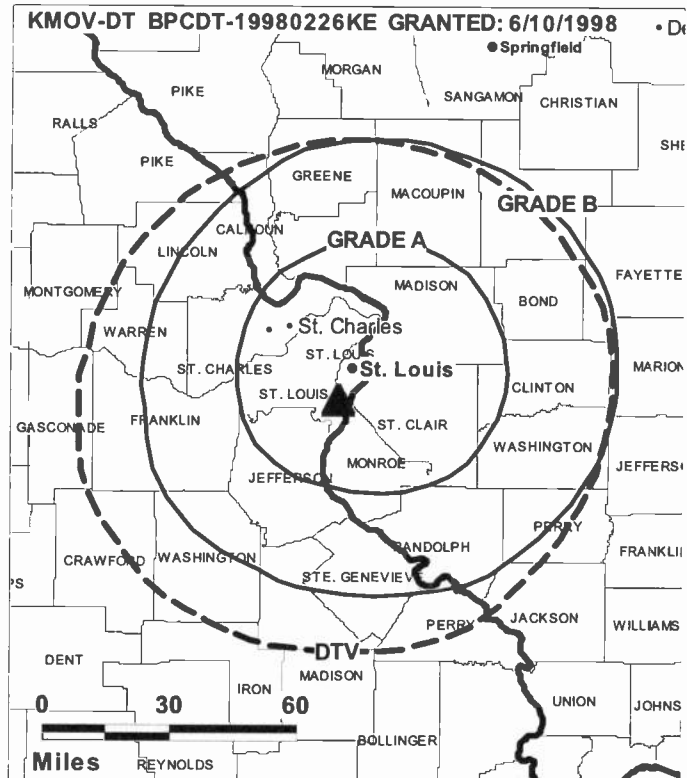
Bob Totsch, General Sales Manager.

Dave Slazinik, Local Sales Manager.

Mike Cukyne, Local Sales Manager.

Paul Conaty, National Sales Manager.

Marty Van Housen, News Director.



© 2008 Warren Communications News

Walt Nichol, Engineering Director.

Peggy Milner, Controller.

Liz Mullen, Program & Production Manager.

Laura Larrabee, Traffic Manager.

City of License: St. Louis. **Station DMA:** St. Louis, MO. **Rank:** 21.

Nielsen Data: Not available.

KNLC
Ch. 24

Network Service: IND.

Licensee: New Life Evangelistic Center Inc., 1411 Locust St, St. Louis, MO 63103.

Studio: 1411 Locust St, St. Louis, MO 63103.

Mailing Address: PO Box 924, St. Louis, MO 63188.

Phone: 314-436-2424; 800-228-5284. **Fax:** 314-436-2434.

E-mail: judy@knlc.tv

Web Site: http://www.knlc.tv

Technical Facilities: Channel No. 24 (530-536 MHz). Authorized power: 3090-kw max. visual, 309-kw aural. Antenna: 1000-ft above av. terrain, 706-ft. above ground, 1621-ft. above sea level.

Latitude	38°	21'	40"
Longitude	90°	32'	58"

Holds CP for change to 1148-kw max. visual, 1300-ft above av. terrain, 1009-ft. above ground, 1924-ft. above sea level; lat. 38° 21' 40", long. 90° 32' 55", BPCT-20051129AFH.

Note: Latitude and longitude coordinates shown are based on the North American Datum of 1927 (NAD 27) as currently required by the Mass Media Bureau of the FCC.

Ownership: New Life Evangelistic Center Inc. (Group Owner).

Began Operation: September 12, 1982.

Represented (legal): John H. Midlen Jr.

Personnel:

Larry Rice, President & General Manager.

Jim Barnes, Consulting Manager.

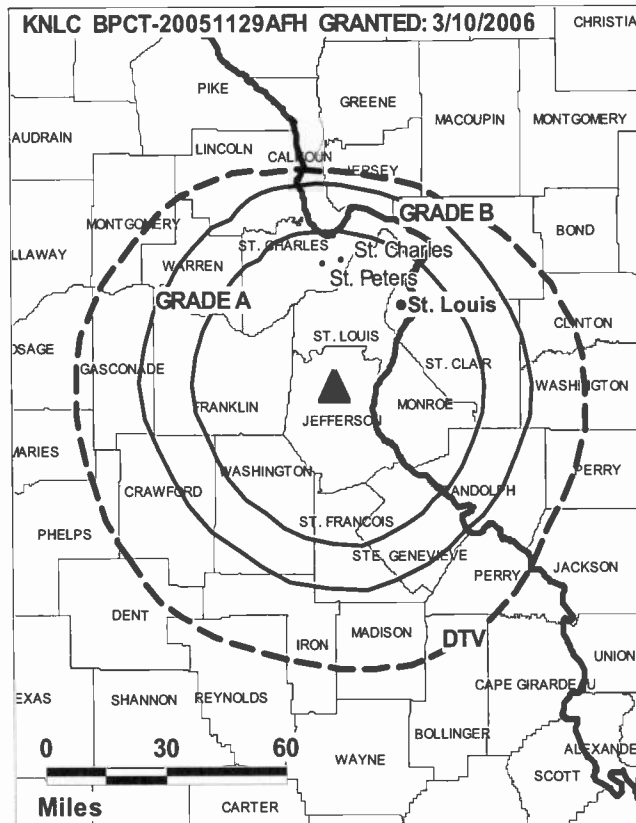
Judy Redlich, General & Local Sales Manager & Promotion Manager.

Shawn Baker, Chief Engineer.

Charlie Hale, Business Manager.

Victor Anderson, Program Director & Traffic Manager.

City of License: St. Louis. **Station DMA:** St. Louis, MO. **Rank:** 21.



Circulation © 2007 Nielsen. Coverage based on Nielsen study.

GrandTotal	Cable TV Households	Non-cable TV Households	Total TV Households
Estimated Station Totals *	2,730	5,550	8,280
Average Weekly Circulation (2007)	339	305	644
Average Daily Circulation (2007)			141

Station DMA Total	Cable TV Households	Non-cable TV Households	Total TV Households
Estimated Station Totals *	2,730	5,550	8,280
Average Weekly Circulation (2007)	339	305	644
Average Daily Circulation (2007)			141

*Estimated station totals are sums of the Nielsen TV and Cable TV household estimates for each county in which the station registers viewing of more than 5% as per the Nielsen Survey Methods.

KNLC-DT
Ch. 14

Network Service: IND.

Licensee: New Life Evangelistic Center Inc., 1411 Locust St, St. Louis, MO 63103.

Studio: 1411 Locust St, St. Louis, MO 63103.

Mailing Address: PO Box 924, St. Louis, MO 63188.

Phone: 314-436-2424; 800-228-5284. **Fax:** 314-436-2434.

E-mail: judy@knlc.tv

Web Site: <http://www.knlc.tv>

Technical Facilities: Channel No. 14 (470-476 MHz). Authorized power: 900-kw max. visual, aural. Antenna: 1300-ft above av. terrain, 1009-ft. above ground, 1924-ft. above sea level.

Latitude	38°	21'	40"
Longitude	90°	32'	55"

Note: Latitude and longitude coordinates shown are based on the North American Datum of 1927 (NAD 27) as currently required by the Mass Media Bureau of the FCC.

Ownership: New Life Evangelistic Center Inc. (Group Owner).

Began Operation: Station operating; no on-air date

Personnel:

Larry Rice, President & General Manager.

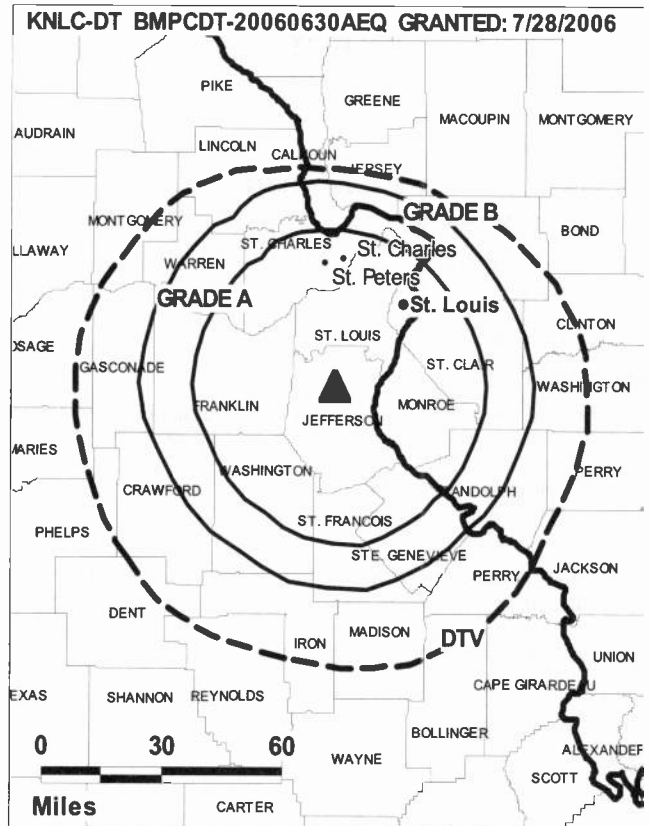
Jim Barnes, Consulting Manager.

Judy Redlich, General & Local Sales Manager & Promotion Manager.

Shawn Baker, Chief Engineer.

Charlie Hale, Business Manager.

Victor Anderson, Program Director & Traffic Manager.



© 2008 Warren Communications News

City of License: St. Louis. **Station DMA:** St. Louis, MO. **Rank:** 21.

Nielsen Data: Not available.

KPLR-DT
Ch. 26

Network Service: CW.

Licensee: KPLR Inc., 2250 Ball Dr, St. Louis, MO 63146.

Studio: 2250 Ball Dr., St. Louis, MO 63146.

Mailing Address: 2250 Ball Dr., St. Louis, MO 63146.

Phone: 314-447-1111.

E-mail: KPLRAdmin@tribune.com

Web Site: <http://cw11tv.trb.com>

Technical Facilities: Channel No. 26 (542-548 MHz). Authorized power: 1000-kw visual, aural. Antenna: 945-ft above av. terrain, 984-ft. above ground, 1453-ft. above sea level.

Latitude	38°	34'	24"
Longitude	90°	19'	30"

Note: Latitude and longitude coordinates shown are based on the North American Datum of 1927 (NAD 27) as currently required by the Mass Media Bureau of the FCC.

Ownership: Tribune Broadcasting Co. (Group Owner).

Began Operation: Station operating; no on-air date.

Represented (legal): Sidley Austin LLP.

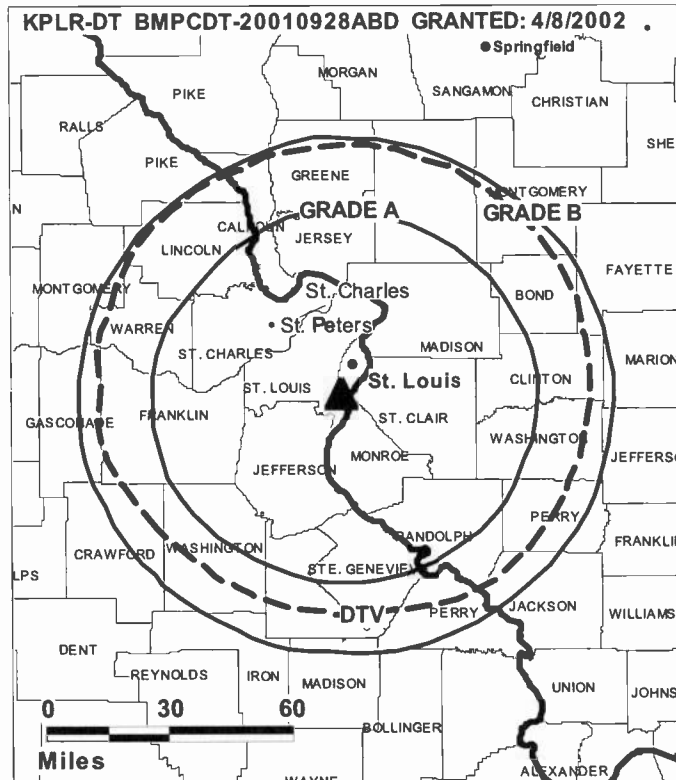
Personnel:

Glen P. Callanan, General Sales Manager.

Chris Fricke, Chief Financial Officer.

City of License: St. Louis. **Station DMA:** St. Louis, MO. **Rank:** 21.

Nielsen Data: Not available.



KPLR-TV

Ch. 11

Network Service: CW.

Licensee: KPLR Inc., 2250 Ball Dr, St. Louis, MO 63146.

Studio: 2250 Ball Dr., St. Louis, MO 63146.

Mailing Address: 2250 Ball Dr., St. Louis, MO 63146.

Phone: 314-447-1111. **Fax:** 314-447-6430.

E-mail: KPLRAdmin@tribune.com

Web Site: http://cw11tv.trb.com

Technical Facilities: Channel No. 11 (198-204 MHz). Authorized power: 316-kw visual, 55-kw aural. Antenna: 1007-ft above av. terrain, 1214-ft. above ground, 1506-ft. above sea level.

Latitude	38°	31'	47"
Longitude	90°	17'	58"

Transmitter: Reavis Barracks Rd. & Ave. H, Lemay.

Note: Latitude and longitude coordinates shown are based on the North American Datum of 1927 (NAD 27) as currently required by the Mass Media Bureau of the FCC.

Multichannel TV Sound: Stereo only.

Satellite Earth Stations: Transmitter RCA; Microdyne, 3.7-meter Ku-band; Simul-sat, 5-meter C-band; Harris, 9.1-meter C-band; Harris, 11-meter C-band; Sony, Microdyne, M/A-Com, Harris, Gardiner receivers.

News Services: AP, UPI, CNN Newsource.

Ownership: Tribune Broadcasting Co. (Group Owner).

Began Operation: April 28, 1959. Sale to present owner by ACME Communications Inc. approved by FCC March 14, 2003. Sale to ACME Communications Inc. by Koplair Communications Inc. approved by FCC February 18, 1998 (Television Digest, Vol. 37:21). ACME Communications Inc. went public September 30, 1999. Sale pending to Tribune Broadcasting Co. (Vol. 43:1).

Represented (sales): MMT Sales Inc.

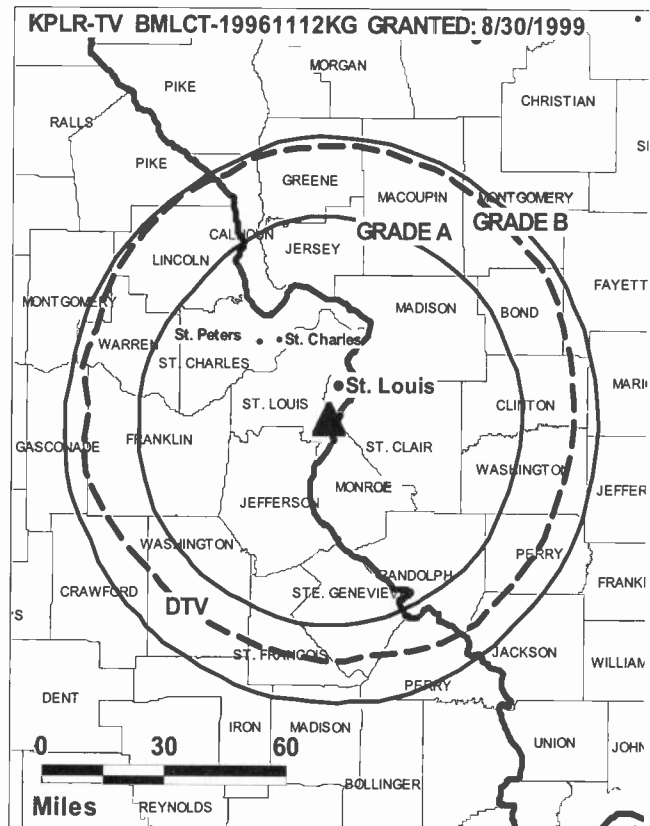
Represented (legal): Sidley Austin LLP.

Personnel:

Glen P. Callanan, General Sales Manager.

Chris Fricke, Chief Financial Officer.

City of License: St. Louis. **Station DMA:** St. Louis, MO. **Rank:** 21.



© 2008 Warren Communications News

Circulation © 2007 Nielsen. Coverage based on Nielsen study.

GrandTotal	Cable TV Households	Non-cable TV Households	Total TV Households
Estimated Station Totals *	660,150	607,110	1,267,260
Average Weekly Circulation (2007)	251,867	270,752	522,619
Average Daily Circulation (2007)			187,425
Station DMA Total	Cable TV Households	Non-cable TV Households	Total TV Households
Estimated Station Totals *	584,340	585,210	1,169,550
Average Weekly Circulation (2007)	237,208	267,978	505,186
Average Daily Circulation (2007)			184,164
Other DMA Total	Cable TV Households	Non-cable TV Households	Total TV Households
Estimated Station Totals *	75,810	21,900	97,710
Average Weekly Circulation (2007)	14,659	2,774	17,433
Average Daily Circulation (2007)			3,261

*Estimated station totals are sums of the Nielsen TV and Cable TV household estimates for each county in which the station registers viewing of more than 5% as per the Nielsen Survey Methods.

KSDK
Ch. 5
Network Service: NBC.

Licensee: Multimedia KSDK Inc., 1100 Wilson Blvd, Arlington, VA 22234.

Studio: 1000 Market St, Television Plz, St. Louis, MO 63101.

Mailing Address: 1000 Market St, Television Plz, St. Louis, MO 63101.

Phone: 314-421-5055. **Fax:** 314-444-5263.

E-mail: dhummert@ksdk.gannett.com

Web Site: http://www.ksdk.com

Technical Facilities: Channel No. 5 (76-82 MHz). Authorized power: 100-kw visual, 20-kw aural. Antenna: 1073-ft above av. terrain, 1086-ft. above ground, 1585-ft. above sea level.

Latitude	38°	34'	05"
Longitude	90°	19'	55"

Transmitter: 6871 Heege Rd., Shrewsbury.

Note: Latitude and longitude coordinates shown are based on the North American Datum of 1927 (NAD 27) as currently required by the Mass Media Bureau of the FCC.

Multichannel TV Sound: Stereo only.

Satellite Earth Stations: Transmitter Toshiba; RCA, 3.7-meter Ku-band; Microdyne, 3.7-meter Ku-band; Comtech, 5-meter C-band; Anixter-Mark, 5-meter C-band; Harris, 6.1-meter Ku-band; Standard Components, Microdyne, Comtech receivers.

SNG Mobile Dish: BAF/Andrew, 2.3-meter Ku-band.

News Services: AP, UPI, NBC News Channel.

Ownership: Gannett Co. Inc. (Group Owner).

Began Operation: February 8, 1947. Sale to Multimedia by Pulitzer Publishing approved by FCC February 17, 1983 (Television Digest, Vol. 21:12; 22:1; 23:8). Transfer to present owner approved by FCC November 30, 1995 (Vol. 35:25, 31).

Represented (sales): Blair Television.

Represented (legal): Dow Lohnes PLLC.

Represented (engineering): Denny & Associates PC.

Personnel:
Lynn Beall, President & General Manager.

Mike Meara, Vice President & General Sales Manager.

Jeff Winget, Marketing & Promotion Director.

Alisha Elsner, Local Sales Manager.

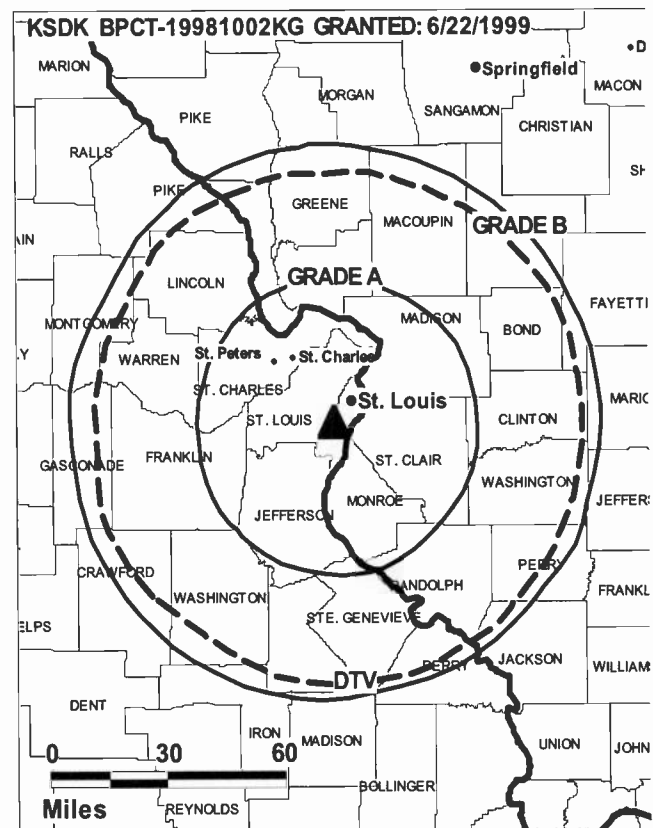
Andrea Fellin, Research Director.

Mike Fuhrman, National Sales Manager.

Ruth McGinthy, Traffic Manager.

Mike Shipley, News Director.

Michelle Shockley, Community Relations Manager.

Dave Hummert, Engineering Director.


© 2008 Warren Communications News

Julie Heskett, Business Manager.

Rebecca Rahm, Program Director.

City of License: St. Louis. **Station DMA:** St. Louis, MO. **Rank:** 21.

Circulation © 2007 Nielsen. Coverage based on Nielsen study.

GrandTotal	Cable TV Households	Non-cable TV Households	Total TV Households
Estimated Station Totals *	640,050	615,260	1,255,310
Average Weekly Circulation (2007)	479,545	470,494	950,039
Average Daily Circulation (2007)			555,168
Station DMA Total	Cable TV Households	Non-cable TV Households	Total TV Households
Estimated Station Totals *	584,340	585,210	1,169,550
Average Weekly Circulation (2007)	461,639	464,452	926,091
Average Daily Circulation (2007)			545,438
Other DMA Total	Cable TV Households	Non-cable TV Households	Total TV Households
Estimated Station Totals *	55,710	30,050	85,760
Average Weekly Circulation (2007)	17,906	6,042	23,948
Average Daily Circulation (2007)			9,730

*Estimated station totals are sums of the Nielsen TV and Cable TV household estimates for each county in which the station registers viewing of more than 5% as per the Nielsen Survey Methods.

KSDK-DT
Ch. 35

Network Service: NBC.

Licensee: Multimedia KSDK Inc., 1000 Market St., Television Plaza, St. Louis, MO 63101.

Studio: 1000 Market St, Television Plz, St. Louis, MO 63101.

Mailing Address: 1000 Market St, Television Plz, St. Louis, MO 63101.

Phone: 314-421-5055. **Fax:** 314-444-5263.

E-mail: dhummert@ksdk.gannett.com

Web Site: <http://www.ksee24.com>

Technical Facilities: Channel No. 35 (596-602 MHz). Authorized power: 1000-kw max. visual, aural. Antenna: 1112-ft above av. terrain, 1129-ft. above ground, 1627-ft. above sea level.

Latitude	38°	34'	05"
Longitude	90°	19'	55"

Transmitter: 6871 Heege Rd., Shrewsbury.

Note: Latitude and longitude coordinates shown are based on the North American Datum of 1927 (NAD 27) as currently required by the Mass Media Bureau of the FCC.

Ownership: Gannett Co. Inc. (Group Owner).

Began Operation: November 1, 1999. High Definition.

Represented (sales): Blair Television.

Represented (legal): Wiley Rein.

Personnel:

Lynn Beall, President & General Manager.

Mike Meara, Vice President & General Sales Manager.

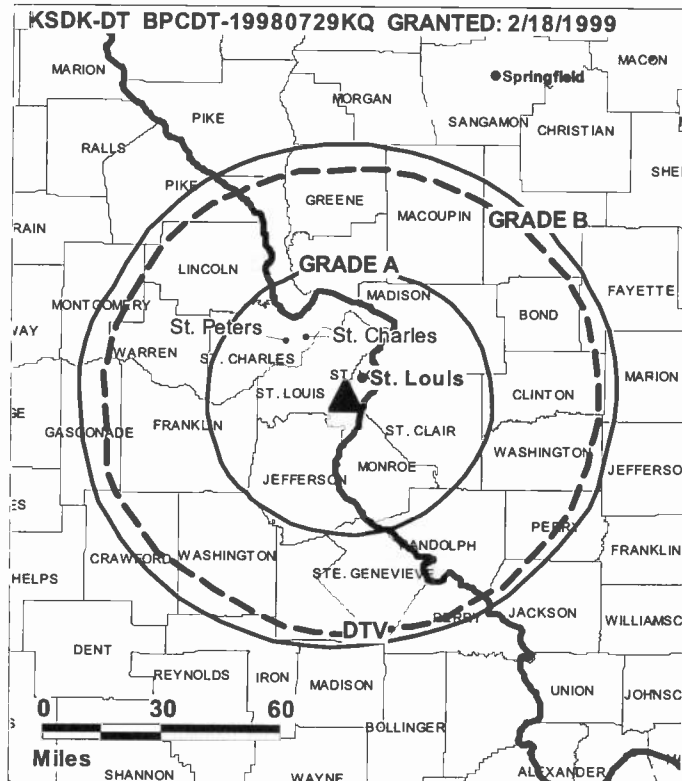
Alisha Elsner, Local Sales Manager.

Mike Fuhrman, National Sales Manager.

Andrea Fellin, Research Director.

Mike Shipley, News Director.

Ruth McGinthy, Traffic Manager.



© 2008 Warren Communications News

Michelle Shockley, Community Relations Manager.

Mike Tamme, Engineering Director.

Jeff Winget, Marketing & Promotion Director.

Julie Heskett, Business Manager.

Rebecca Rahm, Program Director.

City of License: St. Louis. **Station DMA:** St. Louis, MO. **Rank:** 21.

Nielsen Data: Not available.

KTVI
Ch. 2
Network Service: FOX.

Licensee: Fox Television Stations Inc., 5151 Wisconsin Ave. NW, c/o Molly Pauker, Washington, DC 20016.

Studio: 5915 Berthold Ave., St. Louis, MO 63110.

Mailing Address: 5915 Berthold Ave., St. Louis, MO 63110.

Phone: 314-647-2222. **Fax:** 314-644-7419.

E-mail: skoch760@foxtv.com

Web Site: http://www.fox2ktvi.com

Technical Facilities: Channel No. 2 (54-60 MHz). Authorized power: 100-kw visual, aural. Antenna: 1089-ft above av. terrain, 1014-ft. above ground, 1614-ft. above sea level.

Latitude	38°	32'	07"
Longitude	90°	22'	23"

Transmitter: 10001 Emil Ave, Sappington.

Note: Latitude and longitude coordinates shown are based on the North American Datum of 1927 (NAD 27) as currently required by the Mass Media Bureau of the FCC.

Satellite Earth Stations: Transmitter Harris; Microdyne, 3.7-meter Ku-band; Vertex, 4.5-meter Ku & C-band; Andrew, 4.5-meter C-band; DH Satellite, 5-meter Ku & C-band; Andrew, 7.3-meter C-band; Standard Communications, M/A-Corn, Avantek receivers.

SNG Mobile Dish: Midwest Vertex, 2.6-meter Ku-band.

News Services: AP, UPI.

Ownership: Fox Television Holdings Inc. (Group Owner).

Began Operation: August 10, 1953. Station started as WTVI, Ch. 54, Belleville, IL-St. Louis; on April 9, 1955 shifted facilities to Ch. 36 acquired from off-air KSTM-TV (Television Digest, Vol. 11:16). March 20, 1957, left air temporarily for changeover to Ch. 2; resumed operation April 15, 1957 (Vol. 14:6, 12). Sale of 74% by Harry Tenenbaum, Paul E. Peltason & associates to Newhouse Broadcasting, increasing its holdings to 100%, approved by FCC June 10, 1964. Sale to Times Mirror Co. by Newhouse Broadcasting approved by FCC March 7, 1980 (Vol. 18:50, 19:19). Sale to Argyle Television by Times Mirror Co. approved by FCC May 13, 1993 (Vol. 33:13, 14). Sale to New World Communications by Argyle Television approved by FCC March 31, 1995. Sale to present owner by New World Communications approved by FCC November 7, 1996.

Represented (sales): Fox Stations Sales Inc.

Represented (legal): Skadden, Arps, Slate, Meagher & Flom LLP.

Personnel:
Spencer Koch, Vice President & General Manager.

Ernie Dachel, Vice President & Engineering Director.

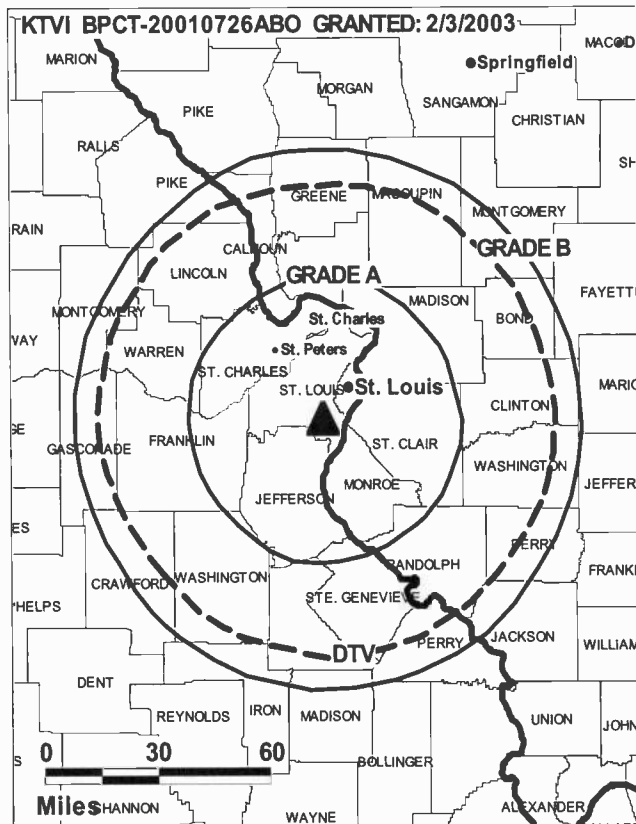
Kurt Krueger, General Sales Manager.

Steve Mills, Local Sales Manager.

Cindy Rosen, National Sales Manager.

Brad Remington, News Director.

Jay Gill, Chief Engineer.

Elaine Claspill, Program Director.


© 2008 Warren Communications News

Kathy T. Hansen, Promotion & Creative Services Director.

Jane Beckman, Production Manager.

Jan Pendelton, Traffic Manager.

City of License: St. Louis. **Station DMA:** St. Louis, MO. **Rank:** 21.

Circulation © 2007 Nielsen. Coverage based on Nielsen study.

GrandTotal	Cable TV Households	Non-cable TV Households	Total TV Households
Estimated Station Totals *	621,090	617,940	1,239,030
Average Weekly Circulation (2007)	417,646	411,138	828,784
Average Daily Circulation (2007)			384,591
Station DMA Total	Cable TV Households	Non-cable TV Households	Total TV Households
Estimated Station Totals *	584,340	585,210	1,169,550
Average Weekly Circulation (2007)	405,435	405,636	811,071
Average Daily Circulation (2007)			379,202
Other DMA Total	Cable TV Households	Non-cable TV Households	Total TV Households
Estimated Station Totals *	36,750	32,730	69,480
Average Weekly Circulation (2007)	12,211	5,502	17,713
Average Daily Circulation (2007)			5,389

*Estimated station totals are sums of the Nielsen TV and Cable TV household estimates for each county in which the station registers viewing of more than 5% as per the Nielsen Survey Methods.

KTVI-DT
Ch. 43

Network Service: FOX.

Licensee: Fox Television Stations Inc., 5151 Wisconsin Ave. NW, c/o Molly Pauker, Washington, DC 20016.

Studio: 5915 Berthold Ave., St. Louis, MO 63110.

Mailing Address: 5915 Berthold Ave., St. Louis, MO 63110.

Phone: 314-647-2222. **Fax:** 314-644-7409.

E-mail: skoch760@foxtv.com

Web Site: <http://www.fox2ktvi.com>

Technical Facilities: Channel No. 43 (644-650 MHz). Authorized power: 1000-kw max. visual, aural. Antenna: 1106-ft above av. terrain, 1027-ft. above ground, 1627-ft. above sea level.

Latitude	38°	32'	007"
Longitude	90°	22'	23"

Note: Latitude and longitude coordinates shown are based on the North American Datum of 1927 (NAD 27) as currently required by the Mass Media Bureau of the FCC.

Ownership: Fox Television Holdings Inc. (Group Owner).

Began Operation: November 1, 1999. Standard Definition.

Represented (legal): Skadden, Arps, Slate, Meagher & Flom LLP.

Personnel:

Spencer Koch, Vice President & General Manager.

Ernie Dachel, Vice President & Engineering Director.

Kurt Krueger, General Sales Manager.

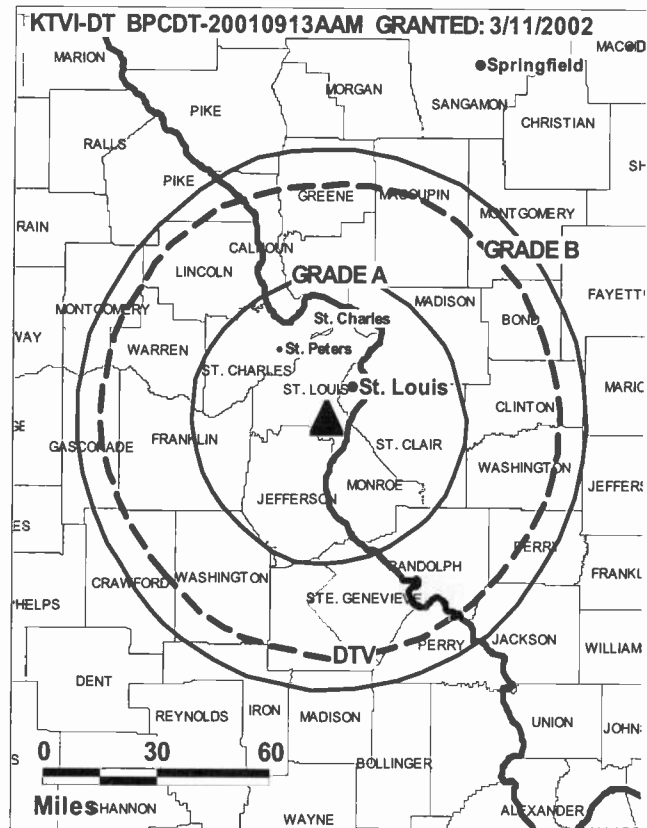
Steve Mills, Local Sales Manager.

Cindy Rosen, National Sales Manager.

Brad Remington, News Director.

Jay Gill, Chief Engineer.

Elaine Claspill, Program Director.



© 2008 Warren Communications News

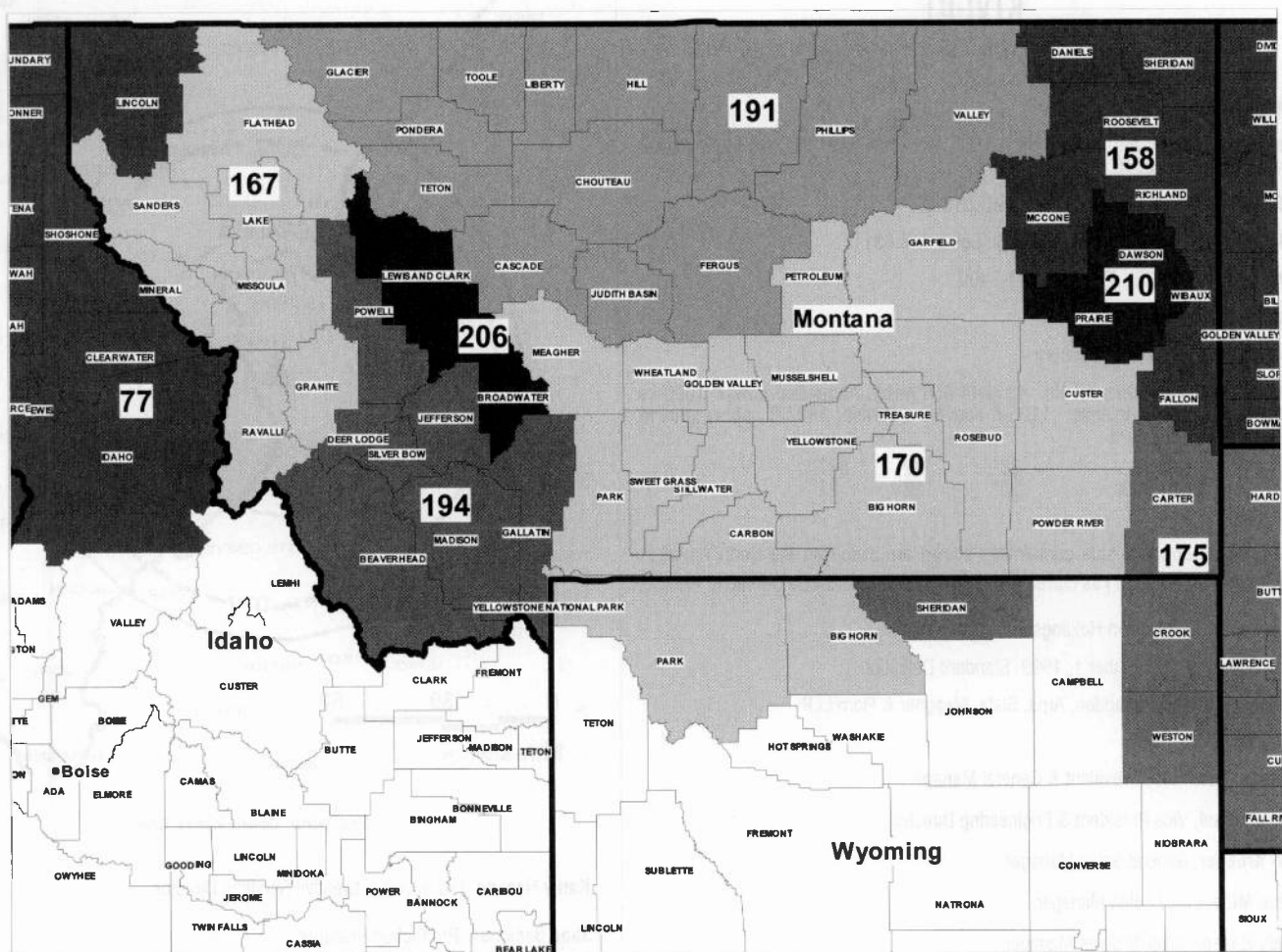
Kathy Hansen, Promotion & Creative Services Director.

Jane Beckman, Production Manager.

Jan Pendelton, Traffic Manager.

City of License: St. Louis. **Station DMA:** St. Louis, MO. **Rank:** 21.

Nielsen Data: Not available.



© 2008 Warren Communications News

MARKET	NIelsen DMA TV HOUSEHOLDS	RANK	MARKET AREA COMMERCIAL STATIONS
Spokane, WA	403,820	77	KAYU-DT (30); KAYU-TV (28); KGPX (34); KHQ-DT (15); KHQ-TV (6); KLEW-TV (3); KQUP (24); KREM-DT (20); KREM-TV (2); KSKN (22); KSKN-DT (36); KXLY-TV (13); KXLY-TV (4)
Minot-Bismarck-Dickinson, ND	135,170	158	KBMY (17); KBMY-DT (16); KFVR-DT (31); KFVR-TV (5); KMCY (14); KMOT (10); KNDX (26); KQCD-TV (7); KUMV-TV (8); KXMA-DT (19); KXMA-TV (2); KXMB-DT (23); KXMB-TV (12); KXMC-DT (45); KXMC-TV (13); KXMD-DT (14); KXMD-TV (11); KXND (24)
Missoula, MT	108,510	167	KCFW-DT (38); KCFW-TV (9); KECI-DT (40); KECI-TV (13); KMMF (17); KPAX-DT (7); KPAX-TV (8); KTMF (23); KTMF-DT (36)
Billings, MT	104,970	170	KHMT (4); KHMT-DT (22); KSVI (6); KSVI-DT (18); KTVQ (2); KTVQ-DT (10); KULR-DT (11); KULR-TV (8); KYUS-TV (3)
Rapid City, SD	94,610	175	KCLO-DT (16); KCLO-TV (15); KDUH-DT (7); KDUH-TV (4); KEVN-DT (18); KEVN-TV (7); KHSD-DT (10); KHSD-TV (11); KIVV-DT (29); KIVV-TV (5); KNBN (21); KOTA-DT (2); KOTA-TV (3); KSGW-DT (13); KSGW-TV (12); KSWY (7)
Great Falls, MT	63,520	191	KBAO (13); KBBJ (9); KFBB-DT (8); KFBB-TV (5); KLMN (26); KRTV (3); KRTV-DT (7); KTGF (16); KTGF-DT (45)
Butte-Bozeman, MT	61,620	194	KBTZ (24); KBZK (7); KBZK-DT (13); KTVM (6); KTVM-DT (33); KWB (18); KWB-DT (19); KXLF-DT (5); KXLF-TV (4)
Helena, MT	26,360	206	KMTF (10); KMTF-DT (29); KTVH (12); KTVH-DT (14)
Glendive, MT	3,890	210	KXGN-TV (5)

Montana *Digital* Station Totals as of October 1, 2007

	VHF	UHF	TOTAL
Commercial Television	7	10	17
Educational Television	1	1	2
	8	11	19

Montana Analog Station Totals as of October 1, 2007

	VHF	UHF	TOTAL
Commercial Television	18	6	24
Educational Television	2	0	2
	20	6	26

KSVI
Ch. 6

Network Service: ABC.

Licensee: Nexstar Finance Inc., 909 Lake Carolyn Pkwy., Suite 1450, Irving, TX 75039.

Studio: 445 S. 24th St. W, Billings, MT 59102.

Mailing Address: 445 S. 24th St. W, Billings, MT 59102.

Phone: 406-652-4743. **Fax:** 406-652-6963.

E-mail: bettyk@ksvi.com

Web Site: http://www.ksvi.com

Technical Facilities: Channel No. 6 (82-88 MHz). Authorized power: 100-kw visual, 10-kw aural. Antenna: 817-ft above av. terrain, 361-ft. above ground, 4222-ft. above sea level.

Latitude	45°	48'	26"
Longitude	108°	20'	25"

Transmitter: 8-mi. E of Billings at Quarry off Hogan Rd., 0.5-mi. from I-90, Yellowstone.

Note: Latitude and longitude coordinates shown are based on the North American Datum of 1927 (NAD 27) as currently required by the Mass Media Bureau of the FCC.

LMA: Local marketing agreement with KHMT (F), Hardin.

Ownership: Nexstar Broadcasting Group Inc. (Group Owner).

Began Operation: January 8, 1993. Sale to Great Trails Broadcasting Corp. by Big Horn Communications Inc. approved by FCC February 4, 1998. Sale by Great Trails Broadcasting Corp. to Midwest Holding Partnership LP (Douglas Wolf), who then sold station to Quorum Broadcast Holdings Inc., consummated December 31, 1998 (Television Digest, Vol. 38:46). Merger of Quorum Broadcast Holdings Inc. into present owner approved by FCC October 30, 2003.

Represented (sales): Millennium Sales & Marketing.

Represented (legal): Drinker Biddle & Reath LLP.

Represented (engineering): Mullaney Engineering Inc.

Personnel:

Jerry Jones, Vice President & General Manager.

Ron Walden, Chief Engineer.

Betty Kercher, Business Manager.

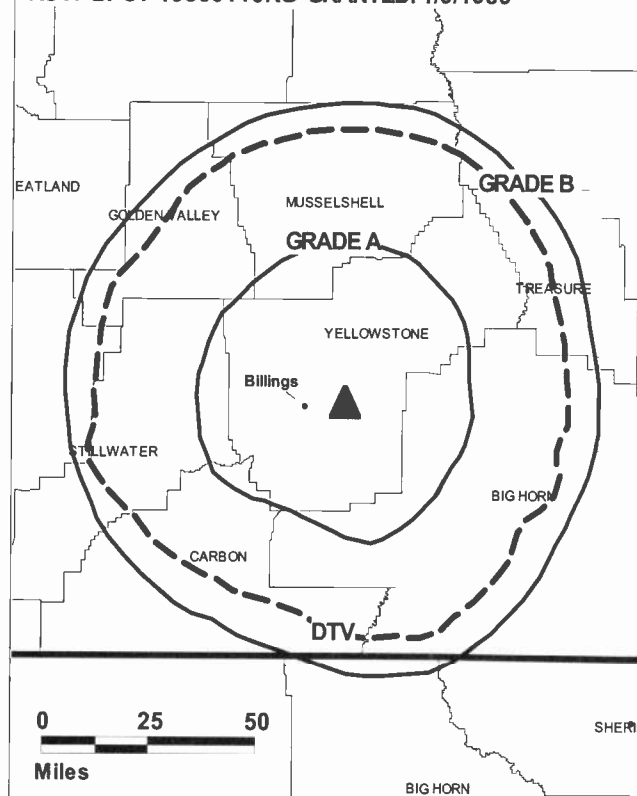
Patricia King, Program Director.

Kris Aschim, Promotion Director.

Tracy Flohr, Production Manager.

Tracy Schott, Traffic Manager.

KSVI BPCT-19860110KG GRANTED: 1/9/1989



© 2008 Warren Communications News

City of License: Billings. **Station DMA:** Billings, MT. **Rank:** 170.

Circulation © 2007 Nielsen. Coverage based on Nielsen study.

GrandTotal	Cable TV Households	Non-cable TV Households	Total TV Households
Estimated Station Totals *	50,280	46,250	96,530
Average Weekly Circulation (2007)	23,395	20,019	43,414
Average Daily Circulation (2007)			15,761
Station DMA Total	Cable TV Households	Non-cable TV Households	Total TV Households
Estimated Station Totals *	50,280	46,250	96,530
Average Weekly Circulation (2007)	23,395	20,019	43,414
Average Daily Circulation (2007)			15,761

*Estimated station totals are sums of the Nielsen TV and Cable TV household estimates for each county in which the station registers viewing of more than 5% as per the Nielsen Survey Methods.

KSVI-DT
Ch. 18

Network Service: ABC.

Grantee: Nexstar Finance Inc., 909 Lake Carolyn Pkwy., Suite 1450, Irving, TX 75039.

Studio: 445 S. 24th St. W, Billings, MT 59102.

Mailing Address: 445 S. 24th St. W, Billings, MT 59102.

Phone: 406-652-4743. **Fax:** 406-652-6963.

E-mail: bettyk@ksvi.com

Web Site: http://www.ksvi.com

Technical Facilities: Channel No. 18 (494-500 MHz). Authorized power: 1000-kw max. visual, aural. Antenna: 746-ft above av. terrain, 290-ft. above ground, 4152-ft. above sea level.

Latitude	45°	48'	26"
Longitude	108°	20'	25"

Note: Latitude and longitude coordinates shown are based on the North American Datum of 1927 (NAD 27) as currently required by the Mass Media Bureau of the FCC.

Ownership: Nexstar Broadcasting Group Inc. (Group Owner).

Began Operation: Station operating under Special Temporary Authority at 0.966-kw max. visual; no on-air date

Represented (legal): Drinker Biddle & Reath LLP.

Represented (sales): Millennium Sales & Marketing.

Personnel:

Jerry Jones, Vice President & General Manager.

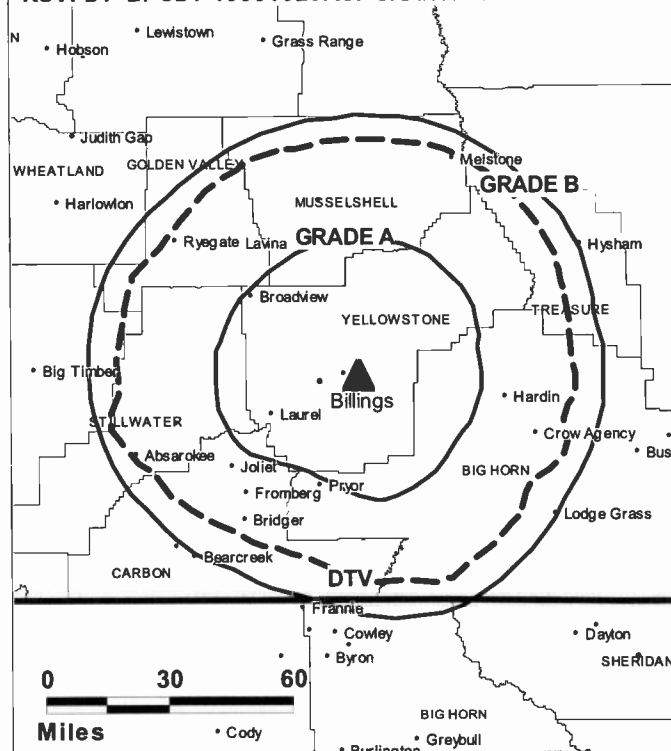
Ron Walden, Chief Engineer.

Betty Kercher, Business Manager.

Patricia King, Program Director.

Kris Aschim, Promotion Director.

KSVI-DT BPCDT-19991029ACI GRANTED: 5/9/2001



© 2008 Warren Communications News

Tracy Flohr, Production Manager.

Tracy Schott, Traffic Manager.

City of License: Billings. **Station DMA:** Billings, MT. **Rank:** 170.

Nielsen Data: Not available.

Montana — Billings

KTVQ Ch. 2

Network Service: CBS.

Licensee: KTVQ Communications Inc., PO Box 2557, 3203 3rd Ave. N, Billings, MT 59103-2557.

Studio: 3203 3rd Ave. N, Billings, MT 59101.

Mailing Address: PO Box 2557, Billings, MT 59103.

Phone: 406-252-5611. **Fax:** 406-252-9938.

E-mail: mwallis@ktvq.com

Web Site: http://www.ktvq.com

Technical Facilities: Channel No. 2 (54-60 MHz). Authorized power: 100-kw visual, 10.2-kw aural. Antenna: 670-ft above av. terrain, 383-ft. above ground, 4183-ft. above sea level.

Latitude	45°	46'	00.2"
Longitude	108°	27'	26.7"

Transmitter: 2-mi. ESE of Billings on Sacrifice Cliff.

Note: Latitude and longitude coordinates shown are based on the North American Datum of 1927 (NAD 27) as currently required by the Mass Media Bureau of the FCC.

News Services: AP, MTN, CNN Newsource, CBS Newspath.

Ownership: Evening Post Publishing Co. (Group Owner).

Began Operation: November 9, 1953. Sale to SJL Inc. by Garryowen Corp. (J. S. Sample) approved by FCC December 21, 1983. Sale to KTVQ Communications Inc. approved by FCC March 16, 1992, but not consummated. Sale to present owner by SJL Inc. approved by FCC May 20, 1994.

Represented (sales): Petry Television Inc.

Represented (sales): Montana Television Network.

Represented (legal): Dow Lohnes PLLC.

Represented (engineering): Cohen Dippell & Everist PC.

Personnel:

Monty Wallis, President & General Manager.

Tim Keating, Assistant & General Sales Manager.

Jon Stepanek, News Director.

John Webber, Chief Engineer.

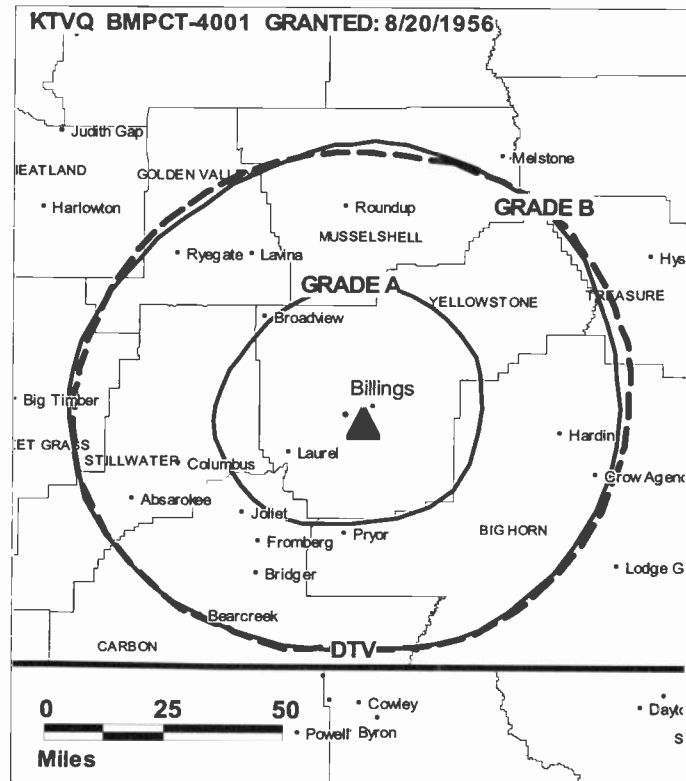
Glenda Anderson, Business Manager.

Dennis Lyle, Promotion Director.

Duane Crants, Production Manager.

Pam Hofferber, Traffic Manager.

City of License: Billings. **Station DMA:** Billings, MT. **Rank:** 170.



© 2008 Warren Communications News

Circulation © 2007 Nielsen. Coverage based on Nielsen study.

GrandTotal	Cable TV Households	Non-cable TV Households	Total TV Households
Estimated Station Totals *	62,060	50,760	112,820
Average Weekly Circulation (2007)	44,535	30,241	74,776
Average Daily Circulation (2007)			44,950
Station DMA Total	Cable TV Households	Non-cable TV Households	Total TV Households
Estimated Station Totals *	50,450	45,940	96,390
Average Weekly Circulation (2007)	38,494	28,588	67,082
Average Daily Circulation (2007)			41,725
Other DMA Total	Cable TV Households	Non-cable TV Households	Total TV Households
Estimated Station Totals *	11,610	4,820	16,430
Average Weekly Circulation (2007)	6,041	1,653	7,694
Average Daily Circulation (2007)			3,225

*Estimated station totals are sums of the Nielsen TV and Cable TV household estimates for each county in which the station registers viewing of more than 5% as per the Nielsen Survey Methods.

KTVQ-DT
Ch. 10

Network Service: CW, CBS.

Grantee: KTVQ Communications Inc., PO Box 2557, 3203 3rd Ave. N, Billings, MT 59103-2557.

Studio: 3203 3rd Ave. N, Billings, MT 59103.

Mailing Address: PO Box 2557, Billings, MT 59103-2557.

Phone: 406-252-5611. **Fax:** 406-252-9938.

E-mail: mwallis@ktvq.com

Web Site: <http://www.ktvq.com>

Technical Facilities: Channel No. 10 (192-198 MHz). Authorized power: 26.1-kw visual, aural. Antenna: 591-ft above av. terrain, 369-ft. above ground, 4037-ft. above sea level.

Latitude	45°	46'	01"
Longitude	108°	27'	26"

Note: Latitude and longitude coordinates shown are based on the North American Datum of 1927 (NAD 27) as currently required by the Mass Media Bureau of the FCC.

Ownership: Evening Post Publishing Co.

Began Operation: Station operating under Special Temporary Authority at 5.3-kw visual; no on-air date

Personnel:

Monty Wallis, President & General Manager.

Tim Keating, Assistant & General Sales Manager.

Jon Stepanek, News Director.

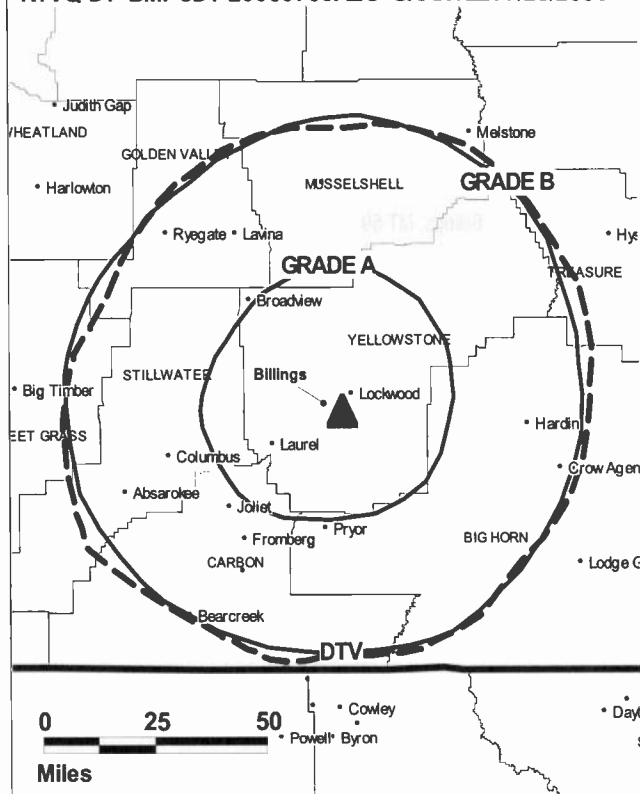
John Webber, Chief Engineer.

Glenda Anderson, Business Manager.

Dennis Lyle, Promotion Director.

Duane Crants, Production Manager.

KTVQ-DT BMPCDT-20060705ABU GRANTED: 7/28/2006



Pam Hofferber, Traffic Manager.

City of License: Billings. **Station DMA:** Billings, MT. **Rank:** 170.

Nielsen Data: Not available.

KULR-DT

Ch. 11

Network Service: NBC.

Licensee: MMM License II LLC, 900 Laskin Rd, Virginia Beach, VA 23451.

Studio: 2045 Overland Ave., Billings, MT 59106.

Mailing Address: PO Box 80810, Billings, MT 59108.

Phone: 406-656-8000. **Fax:** 406-652-8207.

E-mail: bcummings@kulr.com

Web Site: http://www.kulr8.com

Technical Facilities: Channel No. 11 (198-204 MHz). Authorized power: 16-kw visual, aural. Antenna: 627-ft above av. terrain, 361-ft. above ground, 4078-ft. above sea level.

Latitude	45°	45'	35"
Longitude	108°	27'	14"

Note: Latitude and longitude coordinates shown are based on the North American Datum of 1927 (NAD 27) as currently required by the Mass Media Bureau of the FCC.

Ownership: Max Media LLC (Group Owner).

Began Operation: May 6, 2002. Standard Definition.

Represented (legal): Smithwick & Belendiuk PC.

Represented (sales): Continental Television Sales.

Personnel:

Bruce Cummings, President & General Manager.

John Langellers, General Sales Manager.

Toni Schneider, Local Sales Manager.

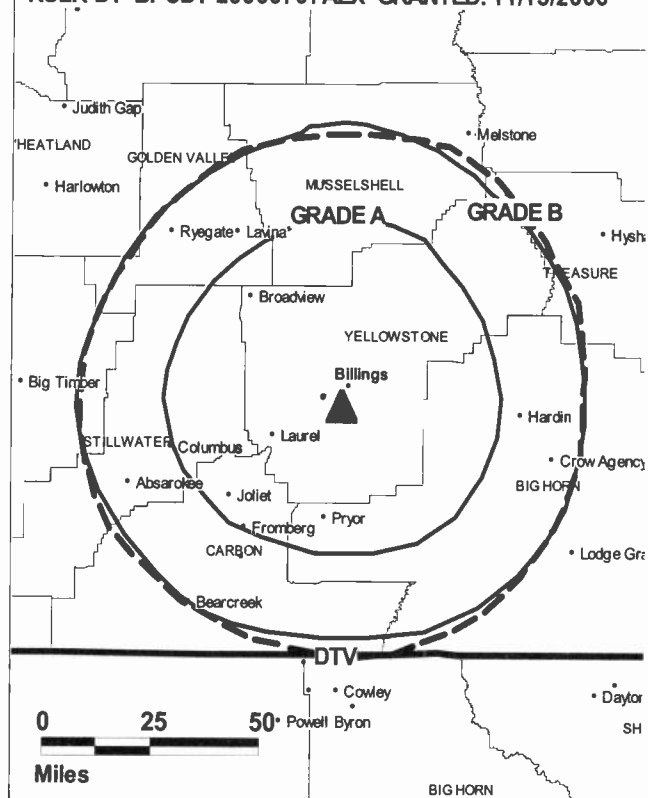
Blaire Martin, News & Public Affairs Director.

Mark Huller, Chief Engineer.

Marcie Hummel, Business Manager.

Linda Shandy, Program Director.

KULR-DT BPCDT-20060707AEX GRANTED: 11/13/2006



© 2008 Warren Communications News

Coleen Lind, Promotion Director.

Nathan Woodard, Production Manager.

Christy Klauder, Traffic Manager.

City of License: Billings. **Station DMA:** Billings, MT. **Rank:** 170.

Nielsen Data: Not available.

KBZK

Ch. 7

Network Service: CBS.

Licensee: KCTZ Communications Inc., 134 Columbus St., Charleston, SC 29403.

Studio: 1128 E. Main St., Bozeman, MT 59715.

Mailing Address: 1128 E. Main St., Bozeman, MT 59715.

Phone: 406-586-3280. **Fax:** 406-586-4135.

E-mail: tgazy@kbzk.com

Web Site: http://www.kbzk.com

Technical Facilities: Channel No. 7 (174-180 MHz). Authorized power: 44.1-kw visual, 4.41-kw aural. Antenna: 816-ft above av. terrain, 306-ft. above ground, 6916-ft. above sea level.

Latitude	45°	40'	24"
Longitude	110°	52'	02"

Holds CP for change to 43.7-kw visual, 909-ft above av. terrain, 335-ft. above ground, 6945-ft. above sea level; BPCT-20040730AHW.

Note: Latitude and longitude coordinates shown are based on the North American Datum of 1927 (NAD 27) as currently required by the Mass Media Bureau of the FCC.

News Service: AP.

Ownership: Evening Post Publishing Co. (Group Owner).

Began Operation: September 1, 1987.

Represented (sales): Seltel Inc.

Personnel:

Pat Cooney, Regional Manager.

Tim Gazy, Station & General Sales Manager.

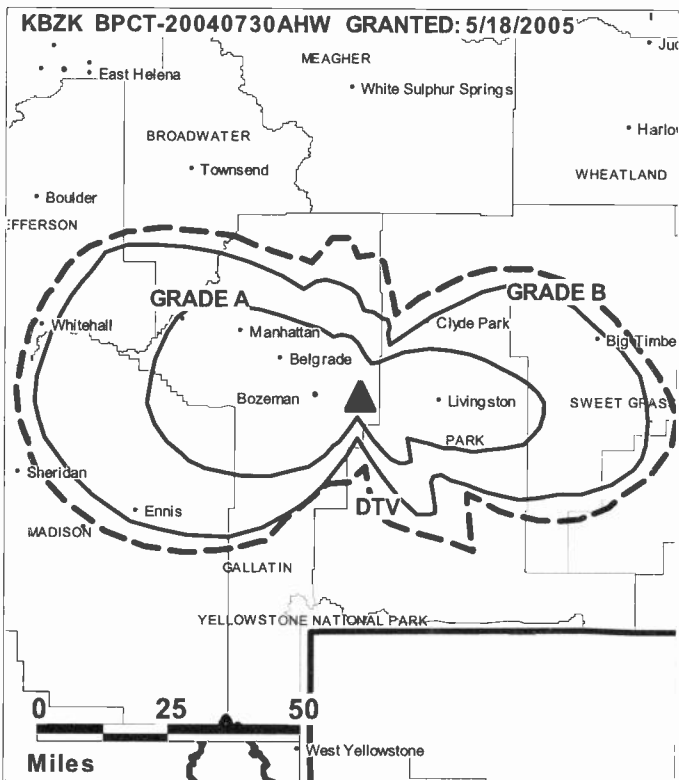
John Scherer, News Director.

Ron Schlosser, Chief Engineer.

Lynn Hopewell, Program Director.

Matt Reid, Production Manager.

City of License: Bozeman. **Station DMA:** Butte-Bozeman, MT. **Rank:** 194.



© 2008 Warren Communications News

Circulation © 2007 Nielsen. Coverage based on Nielsen study.

GrandTotal	Cable TV Households	Non-cable TV Households	Total TV Households
Estimated Station Totals *	13,280	16,840	30,120
Average Weekly Circulation (2007)	8,725	6,147	14,872
Average Daily Circulation (2007)			7,681

Station DMA Total	Cable TV Households	Non-cable TV Households	Total TV Households
Estimated Station Totals *	13,280	16,840	30,120
Average Weekly Circulation (2007)	8,725	6,147	14,872
Average Daily Circulation (2007)			7,681

*Estimated station totals are sums of the Nielsen TV and Cable TV household estimates for each county in which the station registers viewing of more than 5% as per the Nielsen Survey Methods.

KBZK-DT
Ch. 13

Network Service: CBS.

Licensee: KCTZ Communications Inc., 134 Columbus St., Charleston, SC 29403.

Mailing Address: 1128 E. Main St., Bozeman, MT 59715.

Phone: 406-586-3280. **Fax:** 406-586-4135.

E-mail: tgazy@kbzk.com

Web Site: <http://www.kbzk.com>

Technical Facilities: Channel No. 13 (210-216 MHz). Authorized power: 18.9-kw visual, aural. Antenna: 889-ft above av. terrain, 314-ft. above ground, 6925-ft. above sea level.

Latitude	45°	40'	24"
Longitude	110°	52'	02"

Note: Latitude and longitude coordinates shown are based on the North American Datum of 1927 (NAD 27) as currently required by the Mass Media Bureau of the FCC.

Ownership: Evening Post Publishing Co. (Group Owner).

Began Operation: Station operating; no on-air date

Personnel:

Pat Cooney, Regional Manager.

Tim Gazy, Station & General Sales Manager.

John Scherer, News Director.

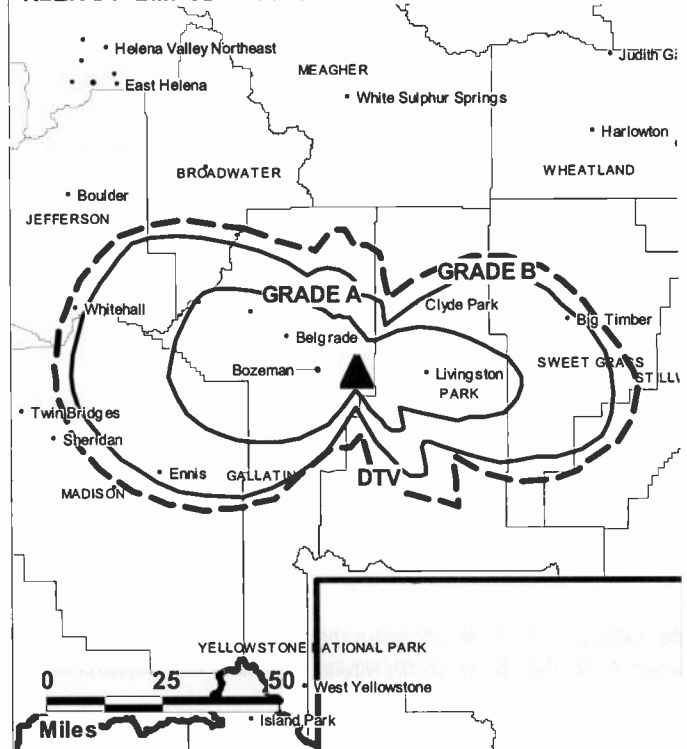
Ron Schlosser, Chief Engineer.

Lynn Hopewell, Program Director.

Matt Reid, Production Manager.

City of License: Bozeman. **Station DMA:** Butte-Bozeman, MT. **Rank:** 194.

KBZK-DT BMPCDT-20050525AID GRANTED: 6/27/2005



© 2008 Warren Communications News

Nielsen Data: Not available.

KBTZ
Ch. 24

Network Service: MNT, FOX.

Licensee: Montana License Sub Inc., One Shackleford Dr., Suite 400, Little Rock, AR 72211-2545.

Mailing Address: One Shackleford Dr., Suite 400, Little Rock, AR 72211-2545.

Phone: 501-221-0400. **Fax:** 501-221-1101.

E-mail: lwithrow@ebcorp.net

Technical Facilities: Channel No. 24 (530-536 MHz). Authorized power: 330-kw max. visual, aural. Antenna: 1870-ft above av. terrain, 171-ft. above ground, 8350-ft. above sea level.

Latitude	46°	00'	24"
Longitude	112°	26'	30"

Transmitter: Maxwell Peak, 0.9-mi. E of Interstate 15 near Silver Bow Park.

Note: Latitude and longitude coordinates shown are based on the North American Datum of 1927 (NAD 27) as currently required by the Mass Media Bureau of the FCC.

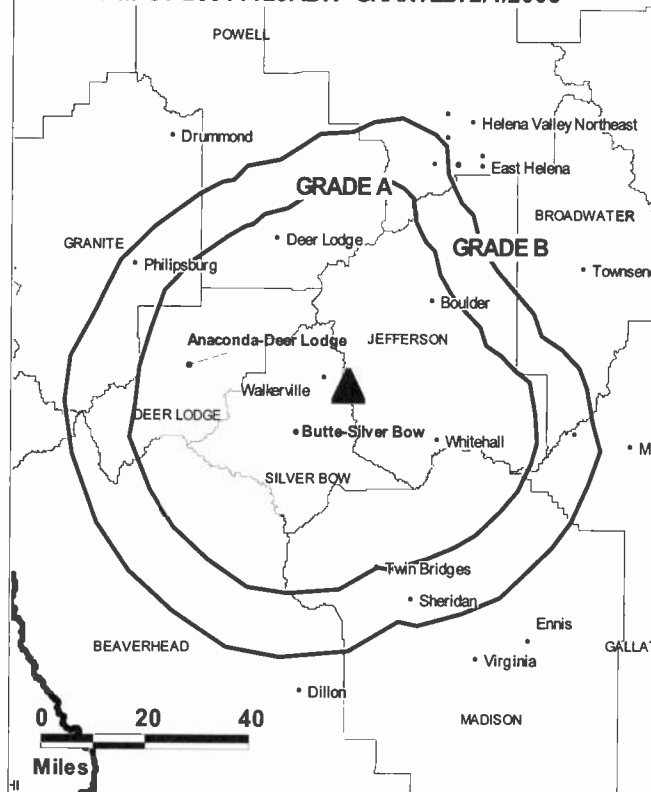
Ownership: Equity Media Holdings Corp. (Group Owner).

Began Operation: May 2, 2003. Sale to MMBG License LLC (Max Media LLC) dismissed by FCC March 28, 2007. Equity Broadcasting Corp. merged with Coconut Palm Acquisition Corp., becoming Equity Media Holdings Corp. FCC approved deal March 27, 2007. Sale to Equity Broadcasting Corp. by WinStar Broadcasting Inc. approved by FCC July 18, 2001. Due to financial difficulties, station dark from November 2003 until August 15, 2004, and from late October 2004 until mid 2006.

Represented (engineering): du Treil, Lundin & Rackley Inc.

City of License: Butte. **Station DMA:** Butte-Bozeman, MT. **Rank:** 194.

KBTZ BMPCT-20011129ABW GRANTED: 2/4/2003



© 2008 Warren Communications News

Circulation © 2007 Nielsen. Coverage based on Nielsen study.

GrandTotal	Cable TV Households	Non-cable TV Households	Total TV Households
Estimated Station Totals *	24,270	28,380	52,650
Average Weekly Circulation (2007)	5,270	4,223	9,493
Average Daily Circulation (2007)			2,658

Station DMA Total	Cable TV Households	Non-cable TV Households	Total TV Households
Estimated Station Totals *	24,270	28,380	52,650
Average Weekly Circulation (2007)	5,270	4,223	9,493
Average Daily Circulation (2007)			2,658

*Estimated station totals are sums of the Nielsen TV and Cable TV household estimates for each county in which the station registers viewing of more than 5% as per the Nielsen Survey Methods.

The industry bible...

Consumer Electronics Daily

Warren Communications News

Free 30-day trial — call 800-771-9202 or visit www.warren-news.com

KTVM
Ch. 6
(Satellite of KECI-TV, Missoula)

Network Service: NBC.

Licensee: BlueStone License Holdings Inc., 280 Park Ave, 25th Floor, E Tower, New York, NY 10017.

Studio: 750 Dewey Blvd., Suite 1, Butte, MT 59701.

Mailing Address: 201 S. Wallace, Suite A5, Bozeman, MT 59715.

Phone: 406-586-0296. **Fax:** 406-586-0554.

E-mail: sbruce@ktvm.com

Web Site: <http://www.nbcmontana.com>

Technical Facilities: Channel No. 6 (82-88 MHz). Authorized power: 100-kw visual, 12.5-kw aural. Antenna: 1936-ft above av. terrain, 213-ft. above ground, 8458-ft. above sea level.

Latitude	46°	00'	27"
Longitude	112°	26'	30"

Transmitter: On mountain peak, 2.6-mi. E of Butte.

Note: Latitude and longitude coordinates shown are based on the North American Datum of 1927 (NAD 27) as currently required by the Mass Media Bureau of the FCC.

Multichannel TV Sound: Stereo only.

Satellite Earth Station: Transmitter RCA; Andrew, 2.8-meter Ku-band.

News Services: AP, NBC News Channel.

Ownership: Bonten Media Group LLC (Group Owner).

Began Operation: May 15, 1970. Transfer to present owner by BlueStone TV Holdings Inc. approved by FCC April 24, 2007. Sale to BlueStone TV Holdings Inc. by Lamco Communications Inc. approved by FCC April 29, 2004. Sale to Lamco Communications Inc. by Precht Communications Inc. approved by FCC April 29, 1998.

Represented (sales): Continental Television Sales.

Represented (sales): Katz Television.

Represented (legal): Covington & Burling.

Represented (engineering): Cohen Dippell & Everist PC.

Personnel:

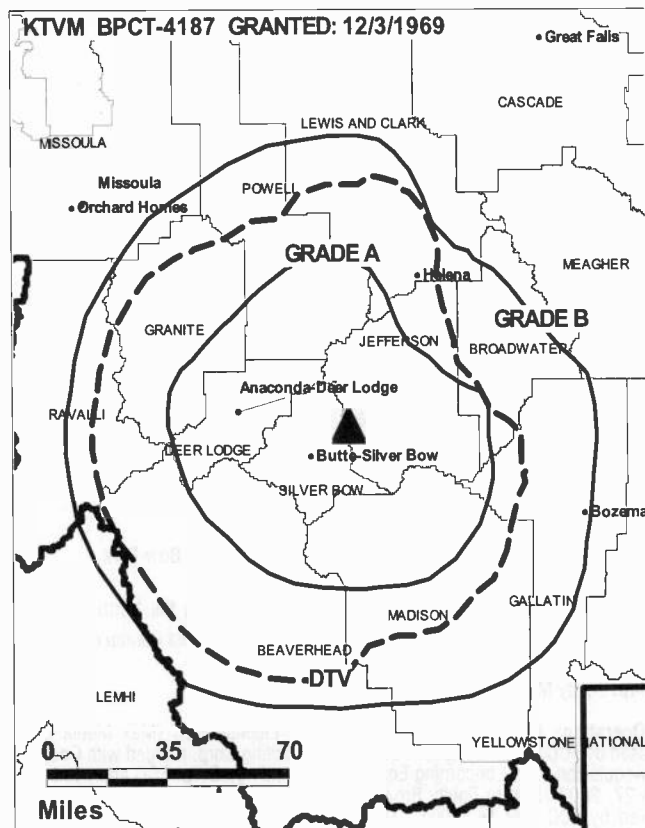
Keith Sommer, General Manager.

Steve Fetveit, Station, General Sales & Production Manager.

Jim Harmon, News Director.

Billy Ward, Chief Engineer.

Jean Zosel, Program Director.



© 2008 Warren Communications News

Sherry Kay, Traffic Manager.

City of License: Butte. **Station DMA:** Butte-Bozeman, MT. **Rank:** 194.

Circulation © 2007 Nielsen. Coverage based on Nielsen study.

GrandTotal	Cable TV Households	Non-cable TV Households	Total TV Households
Estimated Station Totals *	27,590	31,160	58,750
Average Weekly Circulation (2007)	17,977	11,887	29,864
Average Daily Circulation (2007)			14,436
Station DMA Total	Cable TV Households	Non-cable TV Households	Total TV Households
Estimated Station Totals *	27,590	31,160	58,750
Average Weekly Circulation (2007)	17,977	11,887	29,864
Average Daily Circulation (2007)			14,436

*Estimated station totals are sums of the Nielsen TV and Cable TV household estimates for each county in which the station registers viewing of more than 5% as per the Nielsen Survey Methods.

KTVM-DT
Ch. 33

Network Service: NBC.

Grantee: BlueStone License Holdings Inc., 280 Park Ave, 25th Floor, E Tower, New York, NY 10017.

Studio: 750 Dewey Blvd., Suite 1, Butte, MT 59701.

Mailing Address: 201 S. Wallace, Suite A5, Bozeman, MT 59715.

Phone: 406-586-0296. **Fax:** 406-586-0554.

E-mail: sbruce@ktvm.com

Web Site: <http://www.nbcmontana.com>

Technical Facilities: Channel No. 33 (584-590 MHz). Authorized power: 300-kw max. visual, aural. Antenna: 1811-ft above av. terrain, 50-ft. above ground, 8295-ft. above sea level.

Latitude	46°	00'	27"
Longitude	112°	26'	30"

Note: Latitude and longitude coordinates shown are based on the North American Datum of 1927 (NAD 27) as currently required by the Mass Media Bureau of the FCC.

Ownership: Bonten Media Group LLC (Group Owner).

Began Operation: February 28, 2002. Standard Definition. Station operating under Special Temporary Authority at 5.75-kw max. visual.

Represented (sales): Continental Television Sales.

Represented (legal): Covington & Burling.

Represented (sales): Katz Television.

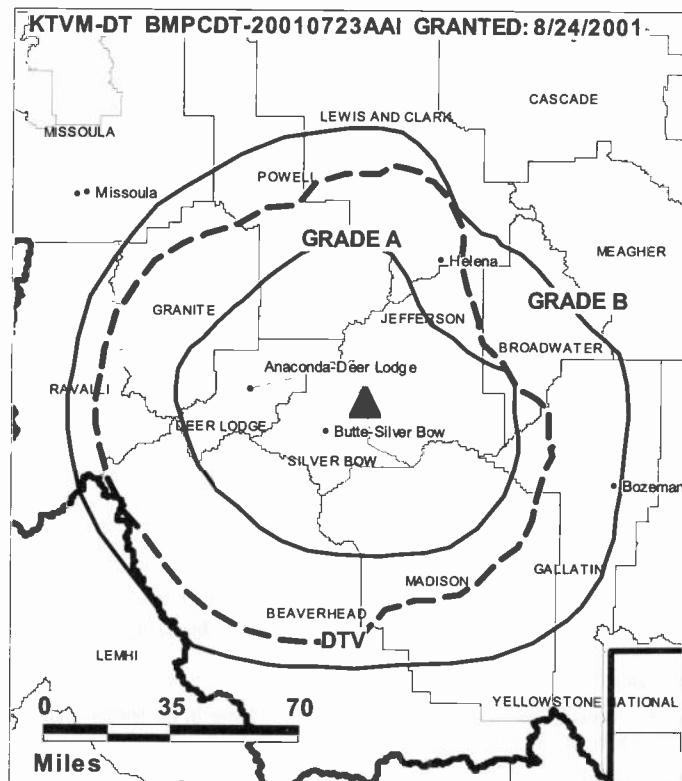
Personnel:

Keith Sommer, General Manager.

Steve Fetveit, Station, General Sales & Production Manager.

Jim Harmon, News Director.

Billy Ward, Chief Engineer.



© 2008 Warren Communications News

Jean Zosel, Program Director.

Sherry Kay, Traffic Manager.

City of License: Butte. **Station DMA:** Butte-Bozeman, MT. **Rank:** 194.

Nielsen Data: Not available.

KWYB
Ch. 18

Network Service: ABC.

Licensee: MMM License LLC, 900 Laskin Rd, Virginia Beach, VA 23451.

Studio: 505 W. Park, Butte, MT 59701.

Mailing Address: 505 W. Park, Butte, MT 59701.

Phone: 406-782-7185; 406-542-8900. **Fax:** 406-723-9269.

E-mail: mikehill@maxmontana.com

Web Site: http://www.kwyb.com

Technical Facilities: Channel No. 18 (494-500 MHz). Authorized power: 1780-kw max. visual, aural. Antenna: 1919-ft above av. terrain, 262-ft. above ground, 8442-ft. above sea level.

Latitude 46° 00' 24"
Longitude 112° 26' 30"

Transmitter: 3.1-mi. E of Butte.

Note: Latitude and longitude coordinates shown are based on the North American Datum of 1927 (NAD 27) as currently required by the Mass Media Bureau of the FCC.

Ownership: Max Media LLC (Group Owner).

Began Operation: September 27, 1996. Sale to present owner by Continental Television Network Inc. approved by FCC February 5, 2001.

Represented (sales): Blair Television.

Represented (legal): Reddy, Begley & McCormick LLP.

Represented (engineering): Peter V. Gureckis & Associates.

Personnel:

Linda Gray, President.

Mike Hill, Station Manager.

Roy Lee, Sales Manager.

Melissa Mooney, National Sales Manager.

Mike Warner, Director of Engineering.

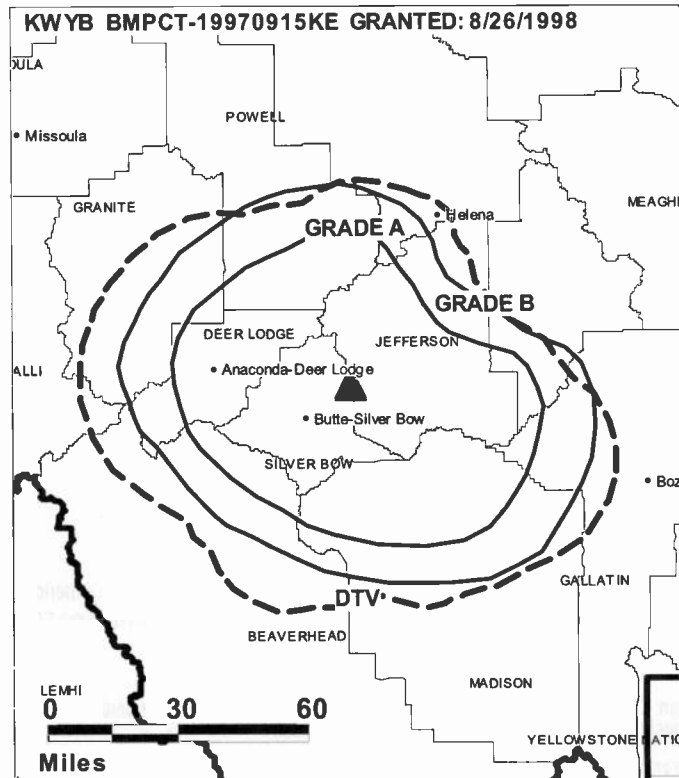
Clay Meissner, Business Manager.

Linda Julius, Program Director.

Linda Tracy, Promotion Manager.

Chip Njaa, Production Manager.

LeRae Babb, Traffic Manager.



City of License: Butte. **Station DMA:** Butte-Bozeman, MT. **Rank:** 194.

Circulation © 2007 Nielsen. Coverage based on Nielsen study.

GrandTotal	Cable TV Households	Non-cable TV Households	Total TV Households
Estimated Station Totals *	24,660	31,160	55,820
Average Weekly Circulation (2007)	12,301	5,243	17,544
Average Daily Circulation (2007)			6,087

Station DMA Total	Cable TV Households	Non-cable TV Households	Total TV Households
Estimated Station Totals *	24,660	31,160	55,820
Average Weekly Circulation (2007)	12,301	5,243	17,544
Average Daily Circulation (2007)			6,087

*Estimated station totals are sums of the Nielsen TV and Cable TV household estimates for each county in which the station registers viewing of more than 5% as per the Nielsen Survey Methods.

KWYB-DT

Ch. 19

Network Service: ABC.

Grantee: MMM License LLC, 900 Laskin Rd, Virginia Beach, VA 23451.

Studio: 500 W. Park, Butte, MT 59701.

Mailing Address: 500 W. Park, Butte, MT 59701.

Phone: 406-782-7185; 406-542-8900. **Fax:** 406-723-9269.

E-mail: mikehill@maxmontana.com

Web Site: <http://www.kwyb.com>

Technical Facilities: Channel No. 19 (500-506 MHz). Authorized power: 125-kw max. visual, aural. Antenna: 8441-ft above av. terrain, 262-ft. above ground, 8441-ft. above sea level.

Latitude	46°	00'	24"
Longitude	112°	26'	33"

Note: Latitude and longitude coordinates shown are based on the North American Datum of 1927 (NAD 27) as currently required by the Mass Media Bureau of the FCC.

Ownership: Max Media LLC (Group Owner).

Began Operation: Station operating under Special Temporary Authority at 0.5-kw max. visual; no on-air date

Represented (sales): Blair Television.

Personnel:

Linda Gray, President.

Mike Hill, Station Manager.

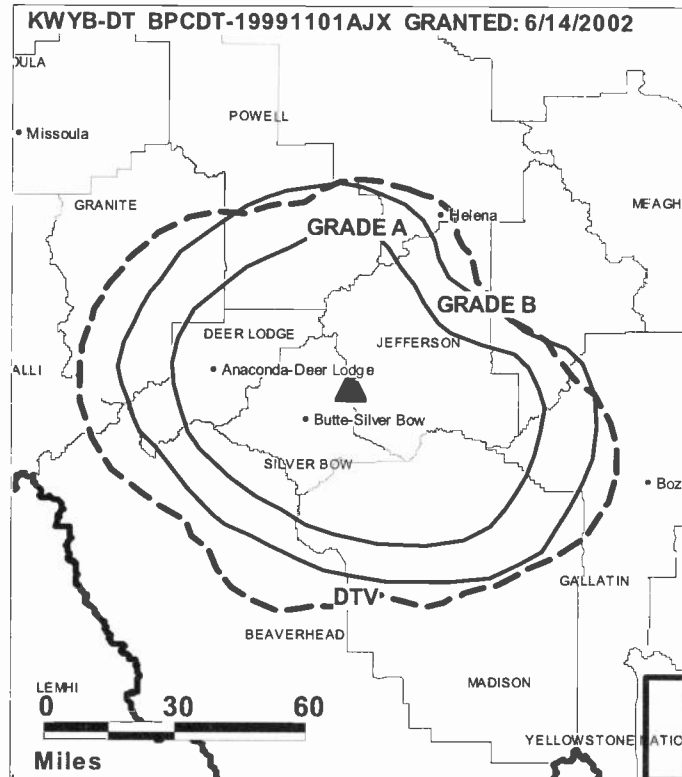
Roy Lee, Sales Manager.

Melissa Mooney, National Sales Manager.

Mike Warner, Director of Engineering.

Clay Meissner, Business Manager.

Linda Julius, Program Director.



© 2008 Warren Communications News

Linda Tracy, Promotion Manager.

Chip Njaa, Production Manager.

LeRae Babb, Traffic Manager.

City of License: Butte. **Station DMA:** Butte-Bozeman, MT. **Rank:** 194.

Nielsen Data: Not available.

KXLF-DT

Ch. 5

Network Service: CW, CBS.

Grantee: KXLF Communications Inc., PO Box 3500, 1003 S. Montana St., Butte, MT 59702.

Studio: 1003 S. Montana St., Butte, MT 59701.

Mailing Address: 1003 S. Montana St., Butte, MT 59701.

Phone: 406-496-8400. **Fax:** 406-792-8906.

E-mail: pcooney@kxlf.com

Web Site: http://www.kxlf.com

Technical Facilities: Channel No. 5 (76-82 MHz). Authorized power: 8-kw visual, aural. Antenna: 1890-ft above av. terrain, 158-ft. above ground, 8413-ft. above sea level.

Latitude	80°	00'	46"
Longitude	112°	26'	30"

Note: Latitude and longitude coordinates shown are based on the North American Datum of 1927 (NAD 27) as currently required by the Mass Media Bureau of the FCC.

Ownership: Evening Post Publishing Co. (Group Owner).

Began Operation: Station operating; no on-air date

Personnel:

Pat Cooney, President & General Manager.

Lynn Hopewell, Operations Manager.

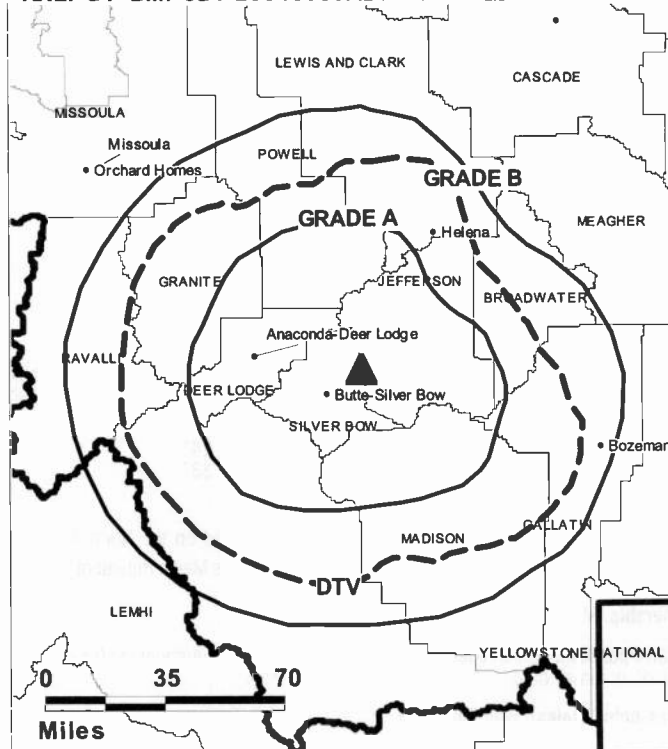
Phil Konechy, News Director.

Ron Schlosser, Chief Engineer.

Heidi LePalm, Business Manager.

Pam Chittenben, Promotion Director.

KXLF-DT BMPCDT-20040505ABJ GRANTED: 2/16/2005



© 2008 Warren Communications News

City of License: Butte. **Station DMA:** Butte-Bozeman, MT. **Rank:** 194.

Nielsen Data: Not available.

KXLF-TV
Ch. 4

Network Service: CBS.

Licensee: KXLF Communications Inc., PO Box 3500, 1003 S. Montana St., Butte, MT 59702.

Studio: 1003 S. Montana St., Butte, MT 59701.

Mailing Address: 1003 S. Montana St., Butte, MT 59701.

Phone: 406-496-8400. **Fax:** 406-782-8906.

E-mail: pcooney@kxlf.com

Web Site: <http://www.kxlf.com>

Technical Facilities: Channel No. 4 (66-72 MHz). Authorized power: 100-kw visual, 20-kw aural. Antenna: 1892-ft above av. terrain, 199-ft. above ground, 8450-ft. above sea level.

Latitude	46°	00'	27"
Longitude	112°	26'	30"

Transmitter: 3-mi. E of Butte on XL Heights.

Note: Latitude and longitude coordinates shown are based on the North American Datum of 1927 (NAD 27) as currently required by the Mass Media Bureau of the FCC.

Multichannel TV Sound: Separate audio program.

Satellite Earth Stations: Transmitter Harris; RCA, Ku-band; Harris, 6.1-meter; Harris receivers.

News Services: Montana TV Network News, AP.

Ownership: Evening Post Publishing Co. (Group Owner).

Began Operation: August 14, 1953. Sale to present owner by SJL Inc. approved by FCC October 31, 1986. Sale to SJL Inc. by Garryowen Corp. (J. S. Sample) approved by FCC December 23, 1983. Sale to Garryowen by Ed Craney approved by FCC January 18, 1961 (Television Digest, Vol. 16:42; 17:4).

Represented (legal): Dow Lohnes PLLC.

Personnel:

Pat Cooney, President & General Manager.

Lynn Hopewell, Operations Manager.

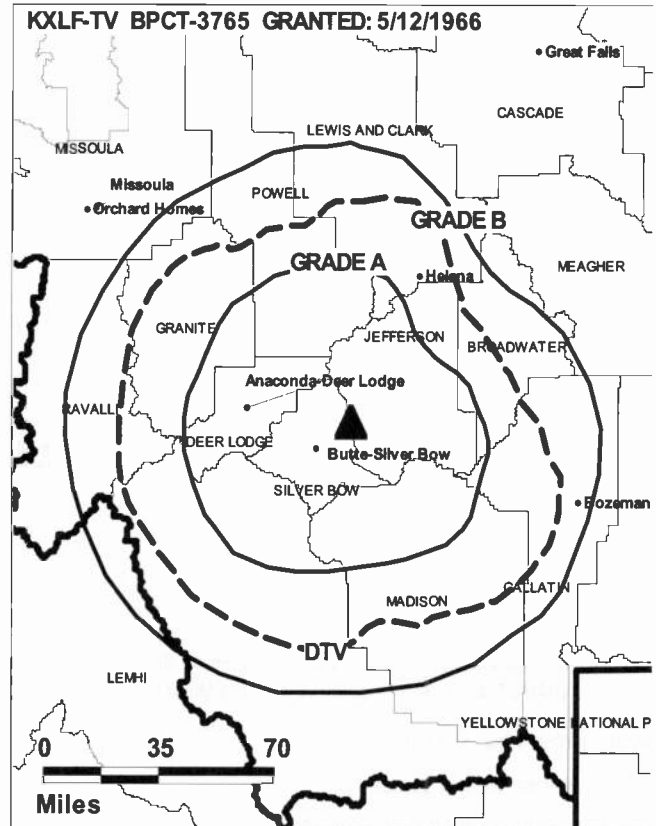
Phil Konechy, News Director.

Ron Schlosser, Chief Engineer.

Heidi LePalm, Business Manager.

Pam Chittenben, Promotion Director.

City of License: Butte. **Station DMA:** Butte-Bozeman, MT. **Rank:** 194.



Circulation © 2007 Nielsen. Coverage based on Nielsen study.

GrandTotal	Cable TV Households	Non-cable TV Households	Total TV Households
Estimated Station Totals *	16,550	37,100	53,650
Average Weekly Circulation (2007)	11,637	9,284	20,921
Average Daily Circulation (2007)			12,594
Station DMA Total	Cable TV Households	Non-cable TV Households	Total TV Households
Estimated Station Totals *	16,120	31,160	47,280
Average Weekly Circulation (2007)	11,300	8,713	20,013
Average Daily Circulation (2007)			12,179
Other DMA Total	Cable TV Households	Non-cable TV Households	Total TV Households
Estimated Station Totals *	430	5,940	6,370
Average Weekly Circulation (2007)	337	571	908
Average Daily Circulation (2007)			415

*Estimated station totals are sums of the Nielsen TV and Cable TV household estimates for each county in which the station registers viewing of more than 5% as per the Nielsen Survey Methods.

KXGN-TV

Ch. 5

Network Service: NBC, CBS.

Licensee: Glendive Broadcasting Corp., 210 S. Douglas St., Glendive, MT 59330.

Studio: 210 S. Douglas St., Glendive, MT 59330.

Mailing Address: 210 S. Douglas St., Glendive, MT 59330.

Phone: 406-377-3377. **Fax:** 406-365-2181.

E-mail: studios@kxgn.com

Web Site: http://www.kxgn.com

Technical Facilities: Channel No. 5 (76-82 MHz). Authorized power: 14.8-kw visual, 2.95-kw aural. Antenna: 513-ft above av. terrain, 158-ft. above ground, 2818-ft. above sea level.

Latitude 47° 03' 15"
Longitude 104° 40' 45"

Transmitter: 4-mi. SE of city.

Note: Latitude and longitude coordinates shown are based on the North American Datum of 1927 (NAD 27) as currently required by the Mass Media Bureau of the FCC.

AM Affiliate: KXGN, 1-kw, 1400 kHz.

News Service: National Weather Service.

Ownership: Glendive Broadcasting Corp. (Group Owner).

Began Operation: November 1, 1957.

Represented (sales): Millennium Sales & Marketing.

Represented (engineering): Mullaney Engineering Inc.

Personnel:

Paul Sturlaugson, General Manager.

Jon Arneson, Sales Manager.

Ed Agre, News Director.

Mike Huseby, Chief Engineer.

Laurie Harbig, Program & Promotion Director.

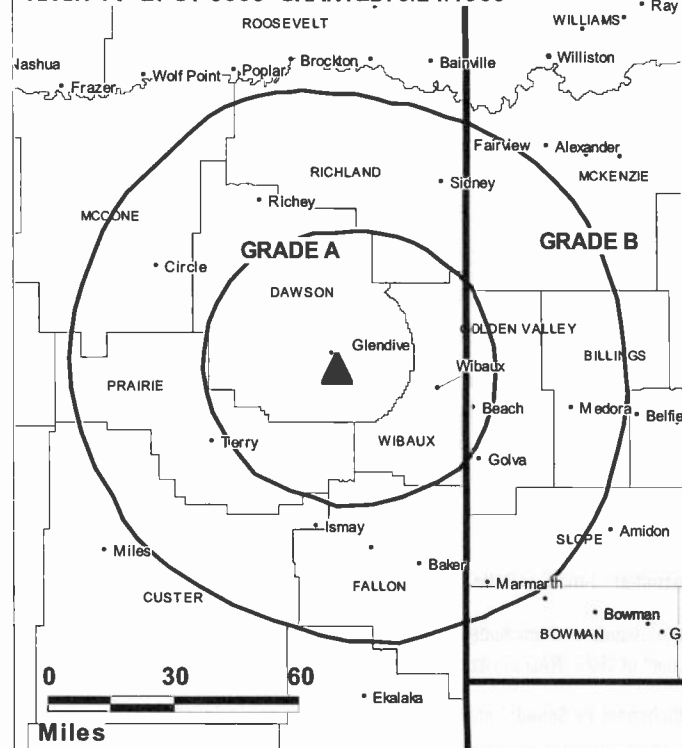
Wayne Harbig, Production Director.

Nikki Mannon, Traffic Manager.

Jill Page, Office Manager.

City of License: Glendive. **Station DMA:** Glendive, MT. **Rank:** 210.

KXGN-TV BPCT-3003 GRANTED: 3/24/1963



© 2008 Warren Communications News

Circulation © 2007 Nielsen. Coverage based on Nielsen study.

GrandTotal	Cable TV Households	Non-cable TV Households	Total TV Households
Estimated Station Totals *	7,230	2,190	9,420
Average Weekly Circulation (2007)	3,183	456	3,639
Average Daily Circulation (2007)			1,792
Station DMA Total	Cable TV Households	Non-cable TV Households	Total TV Households
Estimated Station Totals *	2,970	1,010	3,980
Average Weekly Circulation (2007)	1,838	343	2,181
Average Daily Circulation (2007)			1,214
Other DMA Total	Cable TV Households	Non-cable TV Households	Total TV Households
Estimated Station Totals *	4,260	1,180	5,440
Average Weekly Circulation (2007)	1,345	113	1,458
Average Daily Circulation (2007)			578

*Estimated station totals are sums of the Nielsen TV and Cable TV household estimates for each county in which the station registers viewing of more than 5% as per the Nielsen Survey Methods.

KFBB-DT
Ch. 8

Network Service: ABC.

Licensee: MMM License II LLC, 900 Laskin Rd, Virginia Beach, VA 23451.

Studio: 3200 Old Havre Hwy., Black Eagle, MT 59414.

Mailing Address: PO Box 1139, Great Falls, MT 59403.

Phone: 406-453-4377. **Fax:** 406-727-9703.

E-mail: danette@maxmontana.com

Web Site: <http://www.kfbb.com>

Technical Facilities: Channel No. 8 (180-186 MHz). Authorized power: 3.39-kw visual, aural. Antenna: 479-ft above av. terrain, 400-ft. above ground, 3960-ft. above sea level.

Latitude	47°	32'	08.2"
Longitude	111°	17'	02.1"

Holds CP for change to 31-kw visual, 470-ft above av. terrain, 400-ft. above ground, 3960-ft. above sea level; BPCDT-20060707AEY.

Note: Latitude and longitude coordinates shown are based on the North American Datum of 1927 (NAD 27) as currently required by the Mass Media Bureau of the FCC.

News Services: ABC NewsOne, AP, National Weather Service.

Ownership: Max Media LLC (Group Owner).

Began Operation: March 25, 2002. Standard Definition.

Represented (engineering): Hammett & Edison Inc.

Represented (legal): Smithwick & Belendiuk PC.

Represented (sales): Continental Television Sales.

Personnel:

Danette Suckut, General Manager & General Sales Manager.

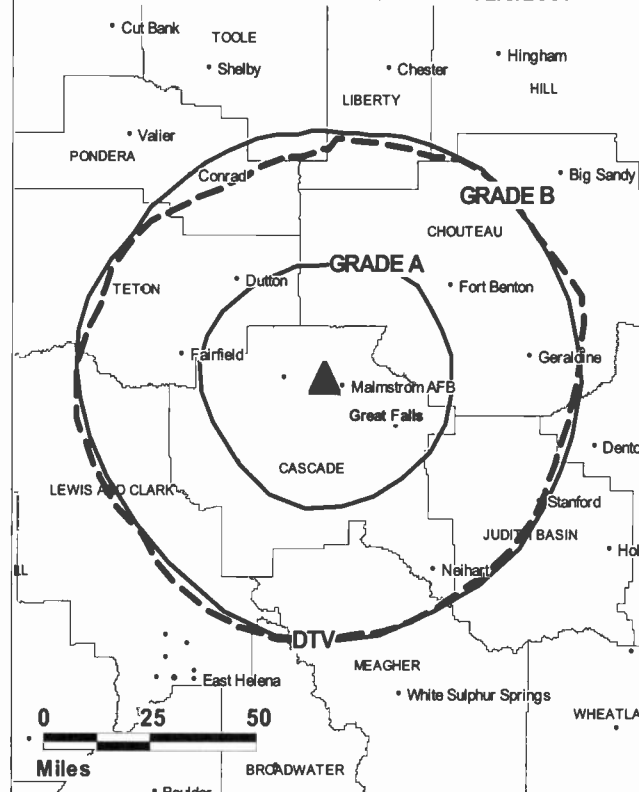
Karen Venetz, Local Sales Manager.

Brenda Paynter, News Director.

John Brady, Chief Engineer.

Debbie Britzius, Business Manager.

KFBB-DT BPCDT-20060707AEY GRANTED: 2/8/2007



© 2008 Warren Communications News

Christy Baldry, Programming Director.

Marty Wilcox, Promotion Director.

Andy Ashcraft, Production Manager.

Kim Flood, Traffic Manager.

City of License: Great Falls. **Station DMA:** Great Falls, MT. **Rank:** 191.

Nielsen Data: Not available.

KFBB-TV **Ch. 5**

Network Service: ABC.

Licensee: MMM License II LLC, 900 Laskin Rd, Virginia Beach, VA 23451.

Studio: 3200 Old Havre Hwy., Black Eagle, MT 59414.

Mailing Address: PO Box 1139, Great Falls, MT 59403.

Phone: 406-453-4377. **Fax:** 406-727-9703.

E-mail: danette@maxmontana.com

Web Site: http://www.kfbb.com

Technical Facilities: Channel No. 5 (76-82 MHz). Authorized power: 100-kw visual, 20-kw aural. Antenna: 590-ft above av. terrain, 540-ft. above ground, 4310-ft. above sea level.

Latitude 47° 32' 08"
Longitude 111° 17' 02"

Transmitter: U.S. Hwy. 87, 1-mi. N of Missouri River, Great Falls.

Note: Latitude and longitude coordinates shown are based on the North American Datum of 1927 (NAD 27) as currently required by the Mass Media Bureau of the FCC.

Satellite Earth Stations: Transmitter Harris; Vertex, 4.5-meter Ku-band; Andrew, 4.5-meter; Microdyne, 7-meter; Microdyne, M/A-Com, Avantek receivers.

News Services: AP, National Weather Service, ABC NewsOne.

Ownership: Max Media LLC (Group Owner).

Began Operation: March 21, 1954. Sale to present owner by Wooster Republican Printing Co. approved by FCC October 22, 2004. Sale to Wooster Republican Printing Co. by Advance Corp. approved by FCC April 26, 1982 (Television Digest, Vol. 22:8). Sale to Advance by Harriscope Broadcasting Corp. approved by FCC April 21, 1977. Sale to Harriscope by David E. Bright, Ernest Scanlon & Daniel O'Shea approved by FCC May 23, 1962 (Vol. 2:11, 22). Sale to Bright, Scanlon & O'Shea by Joseph P. Wilkins and associates approved by FCC January 27, 1960 (Vol. 16:3, 5).

Represented (sales): Continental Television Sales.

Represented (legal): Smithwick & Belendiuk PC.

Represented (engineering): Hammett & Edison Inc.

Personnel:

Danette Suckut, General Manager & General Sales Manager.

Karen Venetz, Local Sales Manager.

Brenda Paynter, News Director.

John Brady, Chief Engineer.

Debbie Britzius, Business Manager.

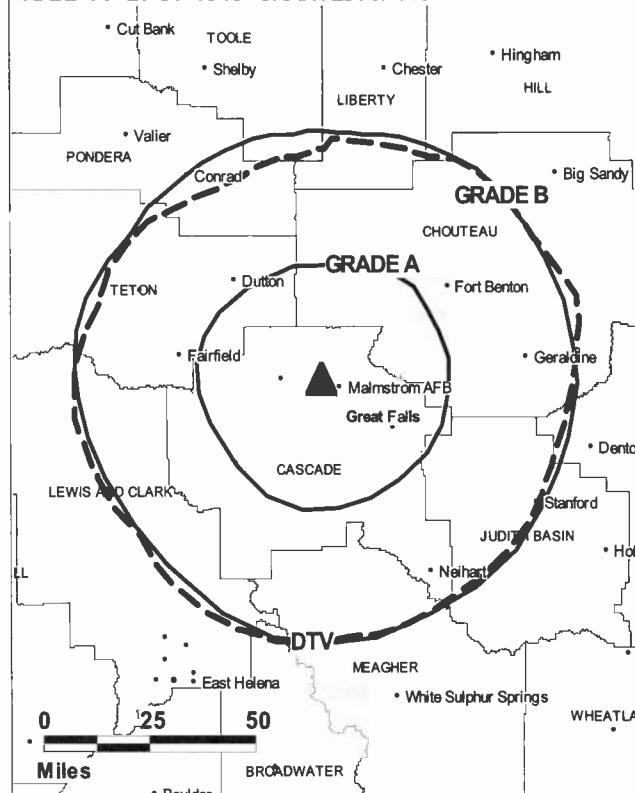
Christy Baldry, Programming Director.

Marty Wilcox, Promotion Director.

Andy Ashcraft, Production Manager.

Kim Flood, Traffic Manager.

KFBB-TV BPCT-4340 GRANTED: 5/7/1970



© 2008 Warren Communications News

City of License: Great Falls. **Station DMA:** Great Falls, MT. **Rank:** 191.

Circulation © 2007 Nielsen. Coverage based on Nielsen study.

GrandTotal	Cable TV Households	Non-cable TV Households	Total TV Households
Estimated Station Totals *	33,140	41,190	74,330
Average Weekly Circulation (2007)	19,828	16,347	36,175
Average Daily Circulation (2007)			15,785
Station DMA Total	Cable TV Households	Non-cable TV Households	Total TV Households
Estimated Station Totals *	31,820	30,820	62,640
Average Weekly Circulation (2007)	19,652	15,528	35,180
Average Daily Circulation (2007)			15,613
Other DMA Total	Cable TV Households	Non-cable TV Households	Total TV Households
Estimated Station Totals *	1,320	10,370	11,690
Average Weekly Circulation (2007)	176	819	995
Average Daily Circulation (2007)			172

*Estimated station totals are sums of the Nielsen TV and Cable TV household estimates for each county in which the station registers viewing of more than 5% as per the Nielsen Survey Methods.

KLMN
Ch. 26

Network Service: MNT.

Grantee: Montana License Sub Inc., One Shackelford Dr., Suite 400, Little Rock, AR 72211-2545.

Mailing Address: One Shackelford Dr., Suite 400, Little Rock, AR 72211-2545.

Phone: 501-221-0400. **Fax:** 501-221-1101.

Technical Facilities: Channel No. 26 (542-548 MHz). Authorized power: 355-kw max. visual, aural. Antenna: 214-ft above av. terrain, 165-ft. above ground, 3701-ft. above sea level.

Latitude	47°	32'	23"
Longitude	111°	17'	06"

Transmitter: N Side of 36th Ave. NE, approx. 0.2-mi. W of Bootlegger Trail.

Note: Latitude and longitude coordinates shown are based on the North American Datum of 1927 (NAD 27) as currently required by the Mass Media Bureau of the FCC.

Ownership: Equity Media Holdings Corp. (Group Owner).

Began Operation: June 11, 2003. Sale to MMBG License LLC (Max Media LLC) dismissed by FCC March 28, 2007. Equity Broadcasting Corp. merged with Coconut Palm Acquisition Corp., becoming Equity Media Holdings Corp. FCC approved deal March 27, 2007. Sale to Equity Broadcasting Corp. by WinStar Broadcasting Corp. approved by FCC July 18, 2001. Due to financial difficulties, station dark from November 2003 until August 15, 2004. Due to transmitter malfunctions, station dark from October 6, 2005 until October 5, 2006.

Represented (engineering): du Treil, Lundin & Rackley Inc.

Personnel:

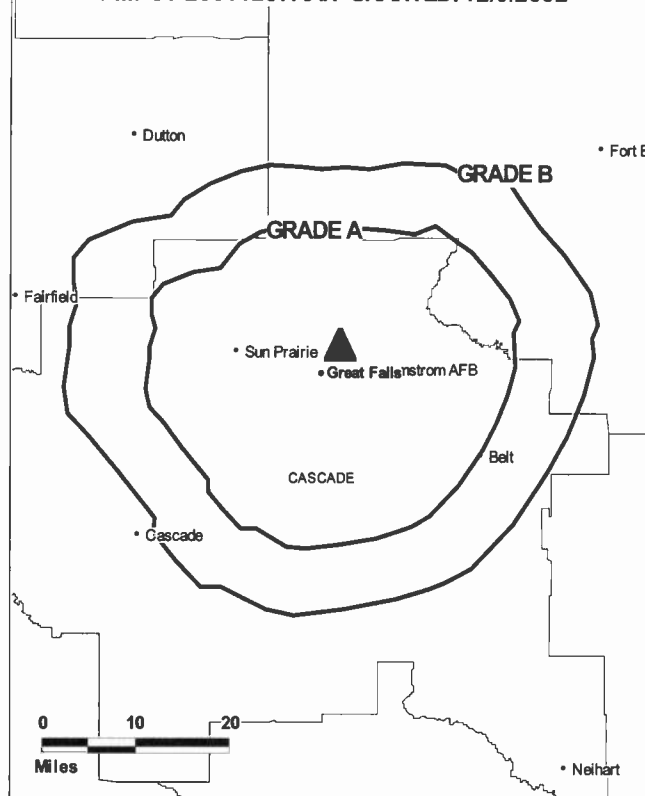
William J. Rouhana Jr., Chairman.

Stuart B. Rekant, President.

Timothy R. Graham, Executive Vice President.

Michael J. Grav, Chief Financial Officer & Assistant Secretary.

KLMN BMPCT-20011207AAN GRANTED: 12/3/2002



© 2008 Warren Communications News

Joseph M. Sandri Jr., Vice President & Secretary.

City of License: Great Falls. **Station DMA:** Great Falls, MT. **Rank:** 191.

Nielsen Data: Not available.

KRTV
Ch. 3

Network Service: CBS.

Licensee: KRTV Communications Inc., PO Box 2989, Great Falls, MT 59403.

Studio: 3300 Old Havre Hwy., Black Eagle, MT 59414.

Mailing Address: PO Box 2989, Great Falls, MT 59403.

Phone: 406-791-5400. **Fax:** 406-791-5479.

E-mail: bill@krtv.com

Web Site: http://www.krtv.com

Technical Facilities: Channel No. 3 (60-66 MHz). Authorized power: 100-kw visual, 10-kw aural. Antenna: 586-ft above av. terrain, 557-ft. above ground, 4100-ft. above sea level.

Latitude 47° 32' 09"
Longitude 111° 17' 02"

Transmitter: U.S. Hwy. 87, 1-mi. N of Missouri River, Great Falls.

Note: Latitude and longitude coordinates shown are based on the North American Datum of 1927 (NAD 27) as currently required by the Mass Media Bureau of the FCC.

Multichannel TV Sound: Separate audio program.

Satellite Earth Stations: Transmitter Harris; Prodelin, 3.2-meter C-band; RCA, 4.5-meter Ku-band; DH Satellite, 5-meter Ku-band; Scientific-Atlanta, M/A-Com, Agile Omni receivers.

News Services: AP, Montana TV Network News.

Ownership: Evening Post Publishing Co. (Group Owner).

Began Operation: October 5, 1958. Sale to present owner by SJL Inc. approved by FCC October 31, 1986. Sale to SJL Inc. by Garryowen Corp. approved by FCC December 21, 1983. Sale to Garryowen by Dan Snyder & associates approved by FCC February 28, 1969. Sale to Dan Snyder & associates by Francis N. & Robert R. Laird approved by FCC October 1, 1958 (Television Digest, Vol. 14:40).

Represented (sales): Petry Television Inc.

Represented (legal): Dow Lohnes PLLC.

Personnel:

William Preston, President & General Manager.

Art Taft, General & Local Sales Manager.

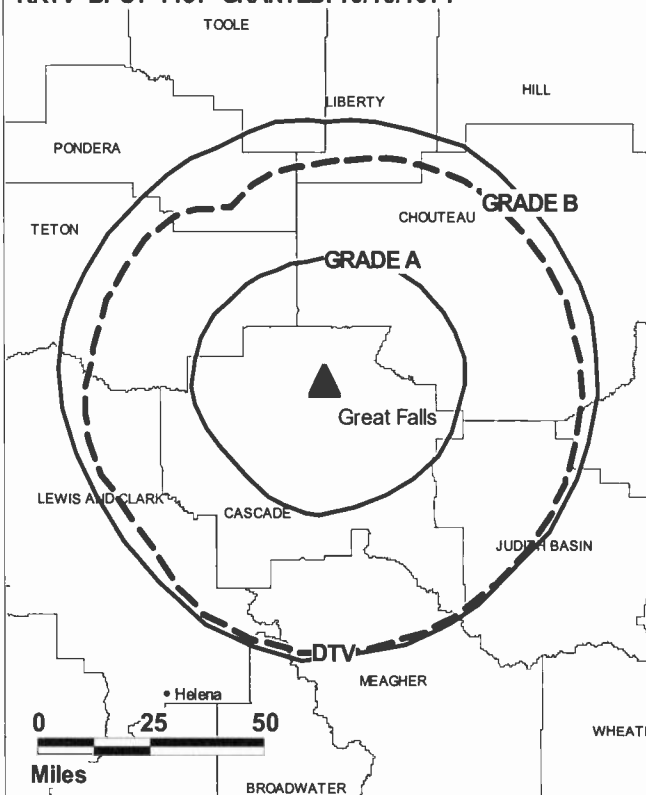
Jerry Howard, News Director.

Marlowe Rames, Chief Engineer.

Connie Walter, Business Manager.

Roxanna Rattray, Program Coordinator, Promotion Director & Traffic Manager.

KRTV BPCT-4457 GRANTED: 10/18/1971



© 2008 Warren Communications News

Tim Luinstra, Production Coordinator.

City of License: Great Falls. **Station DMA:** Great Falls, MT. **Rank:** 191.

Circulation © 2007 Nielsen. Coverage based on Nielsen study.

GrandTotal	Cable TV Households	Non-cable TV Households	Total TV Households
Estimated Station Totals *	31,820	30,820	62,640
Average Weekly Circulation (2007)	25,163	17,848	43,011
Average Daily Circulation (2007)			27,277

Station DMA Total	Cable TV Households	Non-cable TV Households	Total TV Households
Estimated Station Totals *	31,820	30,820	62,640
Average Weekly Circulation (2007)	25,163	17,848	43,011
Average Daily Circulation (2007)			27,277

*Estimated station totals are sums of the Nielsen TV and Cable TV household estimates for each county in which the station registers viewing of more than 5% as per the Nielsen Survey Methods.

KRTV-DT
Ch. 7

Network Service: CW, CBS.

Grantee: KRTV Communications Inc., PO Box 2989, Great Falls, MT 59403.

Studio: 3300 Old Havre Hwy., Black Eagle, MT 59414.

Mailing Address: PO Box 2989, Great Falls, MT 59403.

Phone: 406-791-5400. **Fax:** 406-791-5479.

E-mail: bill@krtv.com

Web Site: http://www.krtv.com

Technical Facilities: Channel No. 7 (174-180 MHz). Authorized power: 28.5-kw visual, aural. Antenna: 492-ft above av. terrain, 425-ft. above ground, 3968-ft. above sea level.

Latitude	47°	32'	09"
Longitude	111°	17'	02"

Note: Latitude and longitude coordinates shown are based on the North American Datum of 1927 (NAD 27) as currently required by the Mass Media Bureau of the FCC.

Ownership: Evening Post Publishing Co. (Group Owner).

Began Operation: Station operating under Special Temporary Authority at 4.7-kw visual; no on-air date

Personnel:

William Preston, President & General Manager.

Art Taft, General & Local Sales Manager.

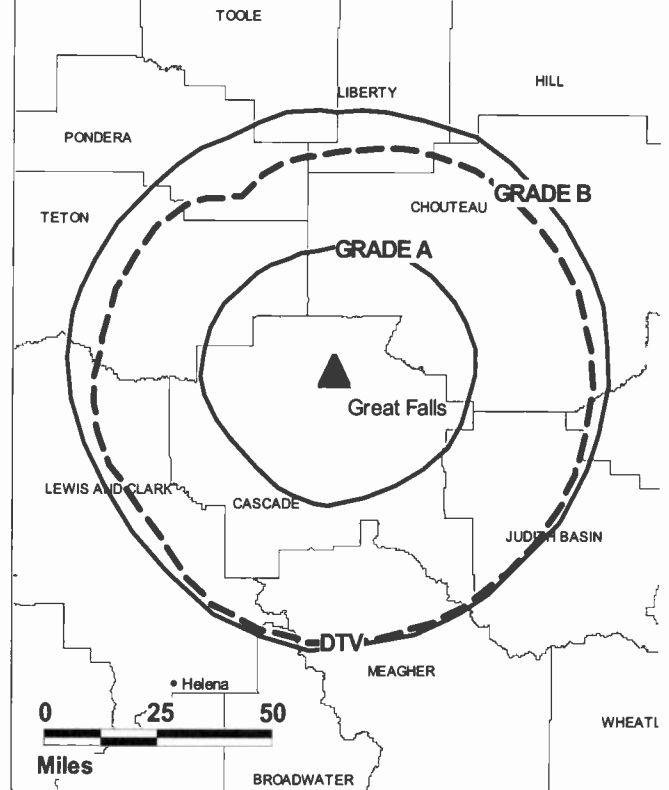
Jerry Howard, News Director.

Marlowe Rames, Chief Engineer.

Connie Walter, Business Manager.

Roxanna Ratray, Program Coordinator, Promotion Director & Traffic Manager.

KRTV-DT BMPCDT-20060706ADV GRANTED: 7/25/2006



© 2008 Warren Communications News

Tim Luinstra, Production Coordinator.

City of License: Great Falls. **Station DMA:** Great Falls, MT. **Rank:** 191.

Nielsen Data: Not available.

KTGF
Ch. 16

Network Service: FOX.

Licensee: Destiny Licenses LLC, 18 Huntington Ave., Wichita, KS 67206.

Studio: 118 6th St. S, Great Falls, MT 59405.

Mailing Address: 118 6th St. S, Great Falls, MT 59405.

Phone: 406-761-8816. **Fax:** 406-454-3484.

E-mail: ktgf@ktgf.com

Web Site: http://www.ktgf.com

Technical Facilities: Channel No. 16 (482-488 MHz). Authorized power: 2030-kw max. visual, 203-kw aural. Antenna: 1046-ft above av. terrain, 769-ft. above ground, 4619-ft. above sea level.

Latitude	47°	36'	26"
Longitude	111°	21'	27"

Holds CP for change to 2040-kw max. visual, 1010-ft above av. terrain, 770-ft. above ground, 4590-ft. above sea level; lat. 47° 36' 24.40", long. 111° 21' 30.80", BPCT-20041119ADZ.

Note: Latitude and longitude coordinates shown are based on the North American Datum of 1927 (NAD 27) as currently required by the Mass Media Bureau of the FCC.

Multichannel TV Sound: Stereo only.

Satellite Earth Stations: Transmitter Comark; Scientific-Atlanta, 4-meter Ku-band; Paracclipse, 4-meter C-band; Vertex, 5-meter Ku-band; Microdyne, M/A-Com receivers.

News Service: AP.

Ownership: Destiny Communications LLC (Group Owner).

Began Operation: September 21, 1986. Sale to present owner by Max Media LLC approved by FCC October 22, 2004. Sale to The KTGF Trust, Paul T. Lucci, Trustee dismissed by FCC September 20, 2004 at applicant's request. Sale to Max Media LLC by Continental Television Network Inc. approved by FCC February 5, 2001.

Represented (sales): Blair Television.

Represented (legal): Garvey Schubert Barer.

Represented (engineering): Peter V. Gureckis & Associates.

Personnel:

Linda Gray, President.

Darnell Washington, General Manager.

Melissa Mooney, National Sales Manager.

Martin Hastings, Chief Engineer.

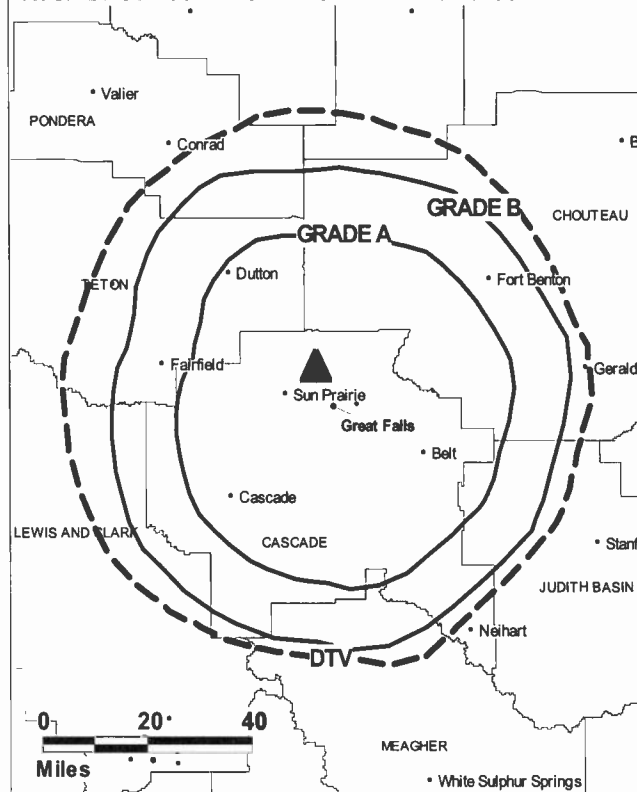
Clay Meissner, Business Manager.

Linda Tracy, Promotion Manager.

Linda Julius, Program Director.

KTGF BPCT-20041119ADZ GRANTED: 7/13/2005

HILL



© 2008 Warren Communications News

Hayes Delisle, Production Manager.

LeRae Babb, Traffic Manager.

City of License: Great Falls. **Station DMA:** Great Falls, MT. **Rank:** 191.

Circulation © 2007 Nielsen. Coverage based on Nielsen study.

GrandTotal	Cable TV Households	Non-cable TV Households	Total TV Households
Estimated Station Totals *	31,820	30,290	62,110
Average Weekly Circulation (2007)	12,779	6,373	19,152
Average Daily Circulation (2007)			5,574

Station DMA Total	Cable TV Households	Non-cable TV Households	Total TV Households
Estimated Station Totals *	31,820	30,290	62,110
Average Weekly Circulation (2007)	12,779	6,373	19,152
Average Daily Circulation (2007)			5,574

*Estimated station totals are sums of the Nielsen TV and Cable TV household estimates for each county in which the station registers viewing of more than 5% as per the Nielsen Survey Methods.

KTGF-DT

Ch. 45

Network Service: FOX.

Grantee: Destiny Licenses LLC, 18 Huntington Ave., Wichita, KS 67206.

Studio: 118 6th St. S, Great Falls, MT 59405.

Mailing Address: 118 6th St. S, Great Falls, MT 59405.

Phone: 406-761-8816. **Fax:** 406-454-3484.

E-mail: ktgf@ktgf.com

Web Site: <http://www.ktgf.com>

Technical Facilities: Channel No. 45 (656-662 MHz). Authorized power: 175-kw max. visual, aural. Antenna: 948-ft above av. terrain, 708-ft. above ground, 4527-ft. above sea level.

Latitude	47°	36'	24.40"
Longitude	111°	21'	30.80"

Note: Latitude and longitude coordinates shown are based on the North American Datum of 1927 (NAD 27) as currently required by the Mass Media Bureau of the FCC.

Ownership: Destiny Communications LLC (Group Owner).

Began Operation: Station operating under Special Temporary Authority at 0.55-kw max. visual; no on-air date

Represented (legal): Garvey Schubert Barer.

Represented (sales): Blair Television.

Personnel:

Linda Gray, President.

Darnell Washington, General Manager.

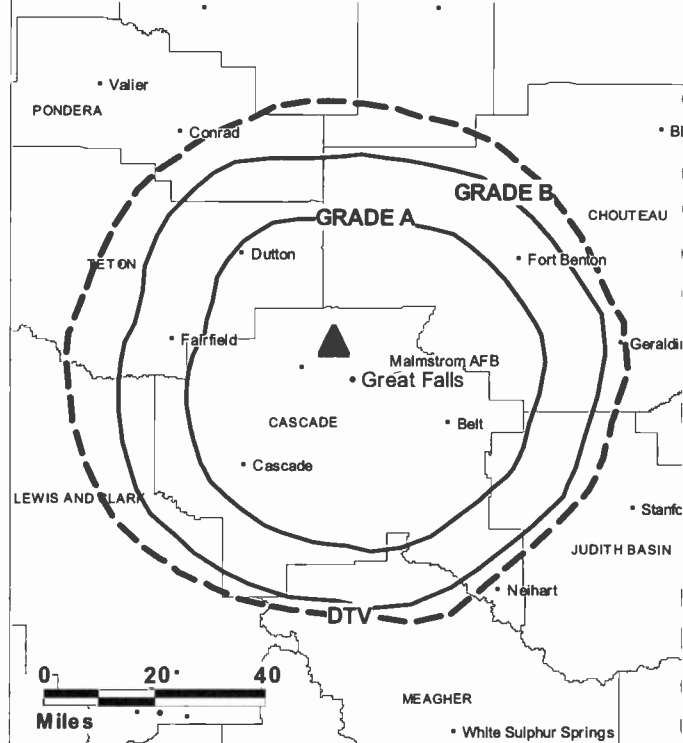
Melissa Mooney, National Sales Manager.

Martin Hastings, Chief Engineer.

Clay Meissner, Business Manager.

Linda Julius, Program Director.

KTGF-DT BMPCDT-20041119ADX GRANTED: 7/6/2005 HILL



© 2008 Warren Communications News

Linda Tracy, Promotion Manager.

Hayes Delisle, Production Manager.

LeRae Babb, Traffic Manager.

City of License: Great Falls. **Station DMA:** Great Falls, MT. **Rank:** 191.

Nielsen Data: Not available.

KHMT **Ch. 4**

Network Service: FOX.

Licensee: Mission Broadcasting Inc., 544 Red Rock Dr., Wadsworth, OH 44281.

Studio: 445 S. 24th St. W, Billings, MT 59102.

Mailing Address: 445 S. 24th St. W, Billings, MT 59102.

Phone: 406-652-7366. **Fax:** 406-652-6963.

E-mail: patking@khmt.com

Web Site: http://www.khmt.com

Technical Facilities: Channel No. 4 (66-72 MHz). Authorized power: 100-kw visual, 10-kw aural. Antenna: 1060-ft above av. terrain, 628-ft. above ground, 4688-ft. above sea level.

Latitude 45° 44' 29"
Longitude 108° 08' 19"

Transmitter: Pryor Star Rte., Billings.

Note: Latitude and longitude coordinates shown are based on the North American Datum of 1927 (NAD 27) as currently required by the Mass Media Bureau of the FCC.

LMA: Local marketing agreement with KSVI (A), Billings.

Ownership: Mission Broadcasting Inc. (Group Owner).

Began Operation: November 26, 1980. Pro forma assignment to present owner by Kenos Broadcasting II Inc. (David Smith) approved by FCC December 22, 2003. Sale to Kenos Broadcasting II Inc. (David Smith) by VHR Broadcasting Inc. approved by FCC December 17, 2003. Sale to VHR Broadcasting Inc. by Wolf Mountain Broadcasting Inc. approved by FCC November 29, 2001.

Represented (legal): Drinker Biddle & Reath LLP.

Represented (sales): Millennium Sales & Marketing.

Personnel:

Jerry Jones, Vice President & General Manager.

Scott Smith, Operations Manager.

Kim White, Local Sales Manager.

Ron Walden, Chief Engineer.

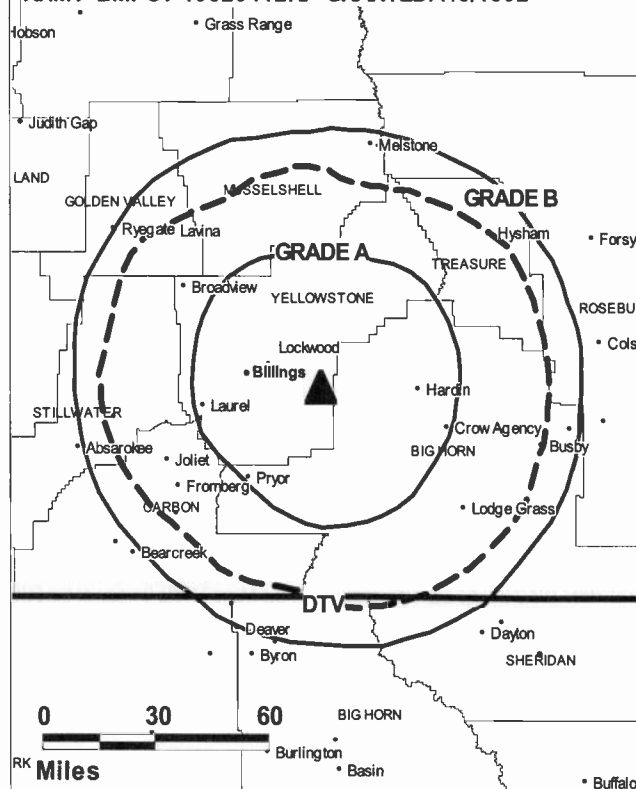
Betty Kercher, Business Manager.

Patricia King, Program Director.

Kris Aschim, Promotion Director.

Tracy Schott, Traffic Manager.

KHMT BMPCT-19820412KF GRANTED: 7/6/1892



© 2008 Warren Communications News

City of License: Hardin. **Station DMA:** Billings, MT. **Rank:** 170.

Circulation © 2007 Nielsen. Coverage based on Nielsen study.

GrandTotal	Cable TV Households	Non-cable TV Households	Total TV Households
Estimated Station Totals *	50,280	46,250	96,530
Average Weekly Circulation (2007)	19,844	16,228	36,072
Average Daily Circulation (2007)			11,043

Station DMA Total	Cable TV Households	Non-cable TV Households	Total TV Households
Estimated Station Totals *	50,280	46,250	96,530
Average Weekly Circulation (2007)	19,844	16,228	36,072
Average Daily Circulation (2007)			11,043

*Estimated station totals are sums of the Nielsen TV and Cable TV household estimates for each county in which the station registers viewing of more than 5% as per the Nielsen Survey Methods.

KHMT-DT

Ch. 22

Network Service: FOX.

Grantee: Mission Broadcasting Inc., 544 Red Rock Dr., Wadsworth, OH 44281.

Studio: 445 S. 24th St. W, Billings, MT 59102.

Mailing Address: 445 S. 24th St. W, Billings, MT 59102.

Phone: 406-652-7366. **Fax:** 406-652-6963.

E-mail: patking@khmt.com

Web Site: <http://www.khmt.com>

Technical Facilities: Channel No. 22 (518-524 MHz). Authorized power: 1000-kw max. visual, aural. Antenna: 812-ft above av. terrain, 368-ft. above ground, 4423-ft. above sea level.

Latitude	45°	44'	24"
Longitude	108°	08'	18"

Note: Latitude and longitude coordinates shown are based on the North American Datum of 1927 (NAD 27) as currently required by the Mass Media Bureau of the FCC.

Ownership: Mission Broadcasting Inc. (Group Owner).

Began Operation: Station operating under Special Temporary Authority at 2.4-kw max. visual; no on-air date

Represented (legal): Drinker Biddle & Reath LLP.

Represented (sales): Millennium Sales & Marketing.

Personnel:

Jerry Jones, Vice President & General Manager.

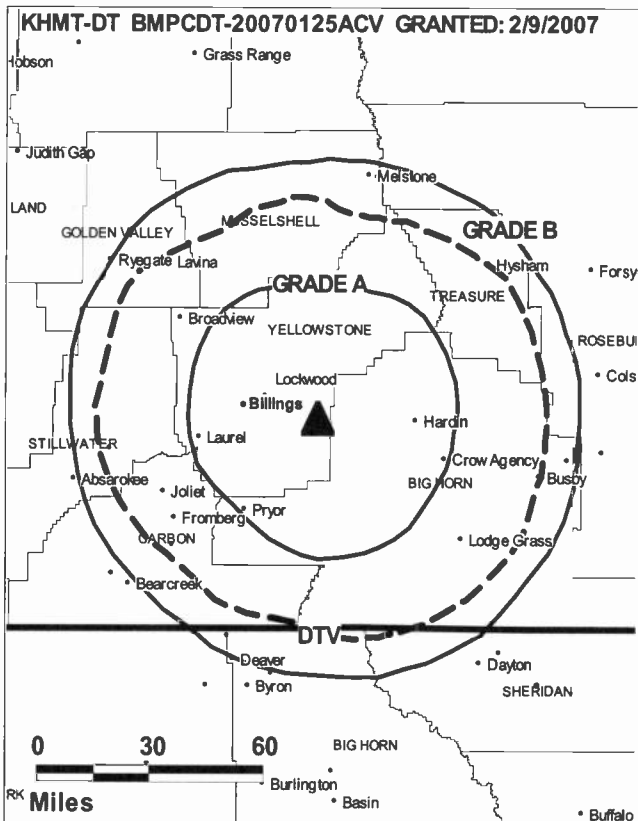
Scott Smith, Operations Manager.

Kim White, Local Sales Manager.

Ron Walden, Chief Engineer.

Betty Kercher, Business Manager.

Patricia King, Program Director.



Kris Aschim, Promotion Director.

Tracy Schott, Traffic Manager.

City of License: Hardin. **Station DMA:** Billings, MT. **Rank:** 170.

Nielsen Data: Not available.

KBBJ

Ch. 9

Network Service: NBC.

Licensee: Beartooth Communications Co., 1500 Foremaster Lane, Las Vegas, NV 89101.

Studio: 100 W. Lyndale Ave., Suite A, Helena, MT 59601.

Mailing Address: PO Box 6125, Helena, MT 59604.

Phone: 406-457-1212. **Fax:** 406-442-5106.

E-mail: ktvh@ktvh.com

Web Site: http://www.ktvh.com

Technical Facilities: Channel No. 9 (186-192 MHz). Authorized power: 9-kw visual, aural. Antenna: 1302-ft above av. terrain, 43-ft. above ground, 4852-ft. above sea level.

Latitude	48°	20'	32"
Longitude	109°	43'	41"

Note: Latitude and longitude coordinates shown are based on the North American Datum of 1927 (NAD 27) as currently required by the Mass Media Bureau of the FCC.

Ownership: Sunbelt Communications Co. (Group Owner).

Began Operation: January 2, 2001.

Personnel:

Kathy Ernst, General Manager.

Debbie Schmidt, Sales & Marketing Specialist.

Rachel Cottrell, Sales & Marketing Specialist.

Casey Kyler-West, News & Production Director.

Mike Anderson, Chief Engineer.

Wendy Bingham, Business Manager.

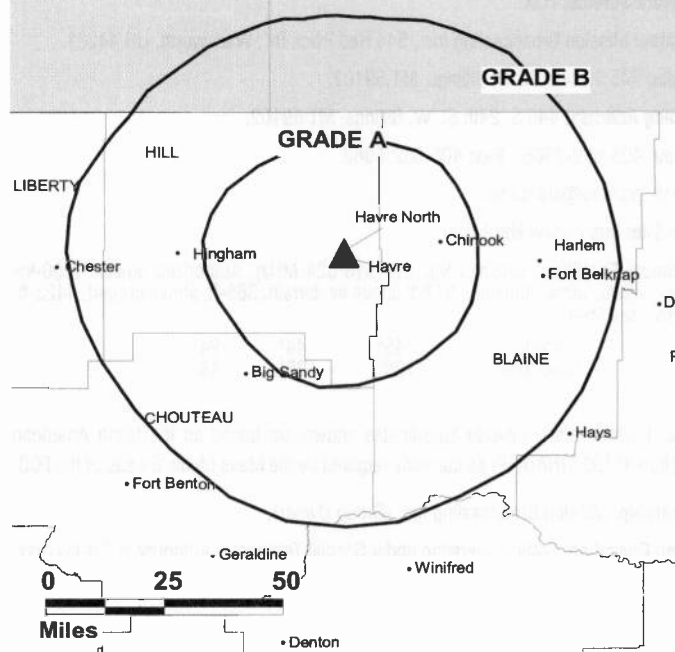
Barb Monroy, Program Director.

Greg Pace, Promotions & Creative Services Director.

Eric Tarr, Traffic Manager.

City of License: Havre. **Station DMA:** Great Falls, MT. **Rank:** 191.

KBBJ BMPCT-20000425ABA GRANTED: 10/23/2000



© 2008 Warren Communications News

Circulation © 2007 Nielsen. Coverage based on Nielsen study.

GrandTotal	Cable TV Households	Non-cable TV Households	Total TV Households
Estimated Station Totals *	3,950	3,140	7,090
Average Weekly Circulation (2007)	1,904	218	2,122
Average Daily Circulation (2007)			751

Station DMA Total	Cable TV Households	Non-cable TV Households	Total TV Households
Estimated Station Totals *	3,950	3,140	7,090
Average Weekly Circulation (2007)	1,904	218	2,122
Average Daily Circulation (2007)			751

*Estimated station totals are sums of the Nielsen TV and Cable TV household estimates for each county in which the station registers viewing of more than 5% as per the Nielsen Survey Methods.

KMTF
Ch. 10

Network Service: CW.

Licensee: Rocky Mountain Broadcasting Co., 455 Capitol Mall, Suite 210, Sacramento, CA 95814.

Studio: 100 W. Lindale St., Suite B, Helena, MT 59601.

Mailing Address: 100 W. Lyndale Ave., Suite B, Helena, MT 59601.

Phone: 406-457-1010; 406-457-1212. **Fax:** 406-442-5106.

E-mail: palbertson@ktvh.com

Technical Facilities: Channel No. 10 (192-198 MHz). Authorized power: 217-kw visual, aural. Antenna: 2332-ft above av. terrain, 138-ft. above ground, 7934-ft. above sea level.

Latitude	46°	49'	35"
Longitude	111°	42'	32"

Transmitter: Hogback Mountain, 21.2-mi. NE of Helena.

Note: Latitude and longitude coordinates shown are based on the North American Datum of 1927 (NAD 27) as currently required by the Mass Media Bureau of the FCC.

Ownership: Meridian Communications of Montana Inc.; Uhlmann & Latshaw Broadcasting LLC.

Began Operation: August 15, 1998. Transfer of control from Uhlmann/Latshaw Broadcasting LLC to Meridian Communications of Montana Inc. pends.

Represented (legal): Suzanne E. Rogers.

Represented (engineering): du Treil, Lundin & Rackley Inc.

Personnel:

Kathy Ernst, General Manager.

Paul Albertson, Station Manager.

Alice Doyle, General Sales Manager.

Greg Pace, Promotion & Publicity Manager.

Barbara Monroy, Program & Traffic Manager.

Wendy Bingham, Finance Manager.

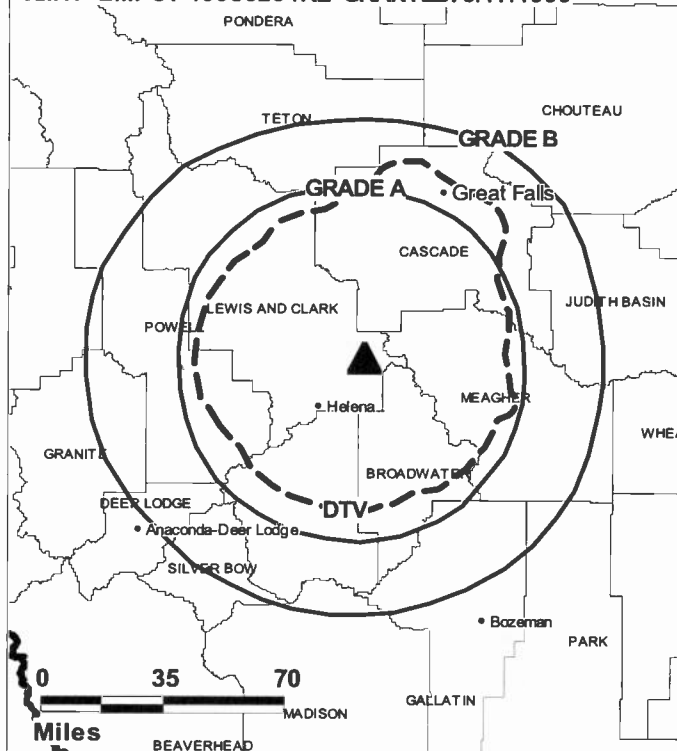
City of License: Helena. **Station DMA:** Helena, MT. **Rank:** 206.



FULLY SEARCHABLE • CONTINUOUSLY UPDATED • DISCOUNT RATES FOR PRINT PURCHASERS

For more information call 800-771-9202 or visit www.warren-news.com

KMTF BMPCT-19980204KE GRANTED: 3/17/1999



© 2008 Warren Communications News

Circulation © 2007 Nielsen. Coverage based on Nielsen study.

GrandTotal	Cable TV Households	Non-cable TV Households	Total TV Households
Estimated Station Totals *	15,580	11,770	27,350
Average Weekly Circulation (2007)	3,569	2,391	5,960
Average Daily Circulation (2007)			1,803
Station DMA Total	Cable TV Households	Non-cable TV Households	Total TV Households
Estimated Station Totals *	13,770	11,770	25,540
Average Weekly Circulation (2007)	3,236	2,391	5,627
Average Daily Circulation (2007)			1,772
Other DMA Total	Cable TV Households	Non-cable TV Households	Total TV Households
Estimated Station Totals *	1,810	0	1,810
Average Weekly Circulation (2007)	333	0	333
Average Daily Circulation (2007)			31

*Estimated station totals are sums of the Nielsen TV and Cable TV household estimates for each county in which the station registers viewing of more than 5% as per the Nielsen Survey Methods.

KMTF-DT

Ch. 29

Network Service: CW.

Grantee: Rocky Mountain Broadcasting Co., 455 Capitol Mall, Suite 210, Sacramento, CA 95814.

Studio: 100 W. Lyndale Ave., Suite B, Helena, MT 59601.

Mailing Address: 100 W. Lyndale Ave., Suite B, Helena, MT 59601.

Phone: 406-457-1010; 406-457-2753. **Fax:** 406-442-5106.

E-mail: palbertson@ktvh.com

Technical Facilities: Channel No. 29 (560-566 MHz). Authorized power: 43.4-kw max. visual, aural. Antenna: 2287-ft above av. terrain, 90-ft. above ground, 7888-ft. above sea level.

Latitude	46°	49'	35"
Longitude	111°	42'	33"

Note: Latitude and longitude coordinates shown are based on the North American Datum of 1927 (NAD 27) as currently required by the Mass Media Bureau of the FCC.

Ownership: Meridian Communications of Montana Inc.; Uhlmann & Latshaw Broadcasting LLC.

Began Operation: Station operating; no on-air date

Represented (legal): Suzanne E. Rogers.

Personnel:

Kathy Ernst, General Manager.

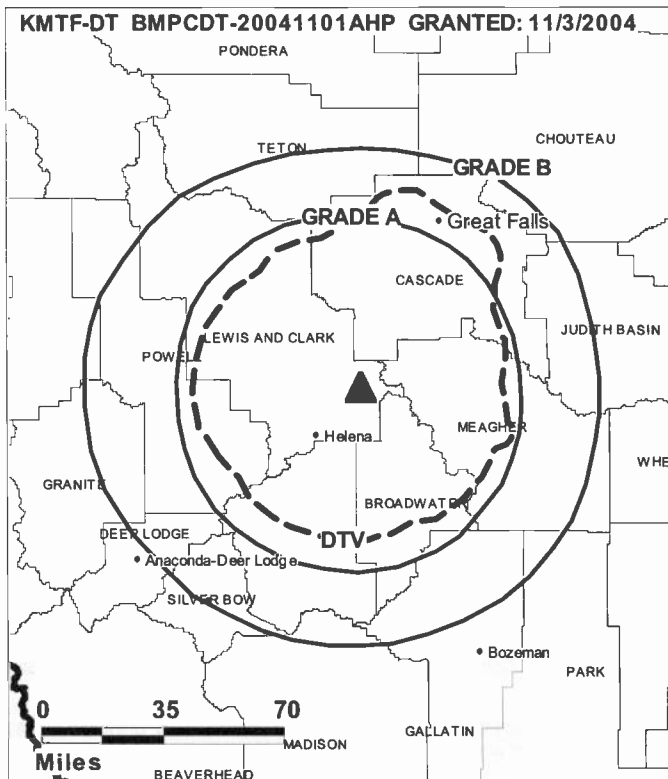
Paul Albertson, Station Manager.

Alice Doyle, General Sales Manager.

Wendy Bingham, Finance Manager.

Barbara Monroy, Program & Traffic Manager.

Greg Pace, Promotion & Publicity Manager.



© 2008 Warren Communications News

City of License: Helena. **Station DMA:** Helena, MT. **Rank:** 206.

Nielsen Data: Not available.

KTVH
Ch. 12

Network Service: NBC.

Licensee: Beartooth Communications Co., 1500 Foremaster Lane, Las Vegas, NV 89101.

Studio: 100 W. Lyndale Ave., Helena, MT 59601.

Mailing Address: PO Box 6125, Helena, MT 59604.

Phone: 406-457-1212. **Fax:** 406-442-5106.

E-mail: vcannon@ktvh.com

Web Site: http://www.ktvh.com

Technical Facilities: Channel No. 12 (204-210 MHz). Authorized power: 180-kw visual, 10.5-kw aural. Antenna: 2333-ft above av. terrain, 144-ft. above ground, 7943-ft. above sea level.

Latitude	46°	49'	35"
Longitude	111°	42'	33"

Transmitter: Hogback Mountain, approx. 22-mi. NE of Helena.

Note: Latitude and longitude coordinates shown are based on the North American Datum of 1927 (NAD 27) as currently required by the Mass Media Bureau of the FCC.

Satellite Earth Stations: Transmitter Harris; Paraclipse, 3-meter C-band; AFC, 3-meter Ku-band; Vertex, 4.6-meter Ku-band; Microdyne, M/A-Corn, DX Antenna receivers.

News Services: AP, NBC News Channel.

Ownership: Sunbelt Communications Co. (Group Owner).

Began Operation: January 1, 1958. Left air February 5, 1959; resumed operation August 6, 1959 (Television Digest, Vol. 15:6, 33, 36). Sale to Helena TV Inc. by Joseph S. Sample, who took over all properties from Ed Craney, approved by FCC January 18, 1961 (Vol. 16:42; 17:4). Sale to Capital City by Helena TV Inc. approved by FCC June 5, 1963 (Vol. 3:23). Transfer of control to Tim Babcock by Paul B. McAdam & A. W. Scribner approved by FCC December 18, 1968. Sale to Lynn H. Koch, et al., by Tim Babcock approved by FCC November 29, 1979. Sale to Donna G. Bradley, Lyle A. Courtage & Lundberg approved by FCC April 22, 1985. Sale to Big Sky Broadcasting LP approved by FCC August 4, 1988. Sale to Grapevine Communications Inc. approved by FCC November 22, 1996 but never consummated. Sale to present owner by Big Sky Broadcasting LP approved by FCC May 15, 1997.

Represented (sales): Blair Television.

Represented (legal): Gerald S. Rourke.

Personnel:

Kathy Ernst, General Manager & General Sales Manager.

Casey Kyler-West, News & Production Director.

Mike Anderson, Chief Engineer.

Wendy Bingham, Business Manager.

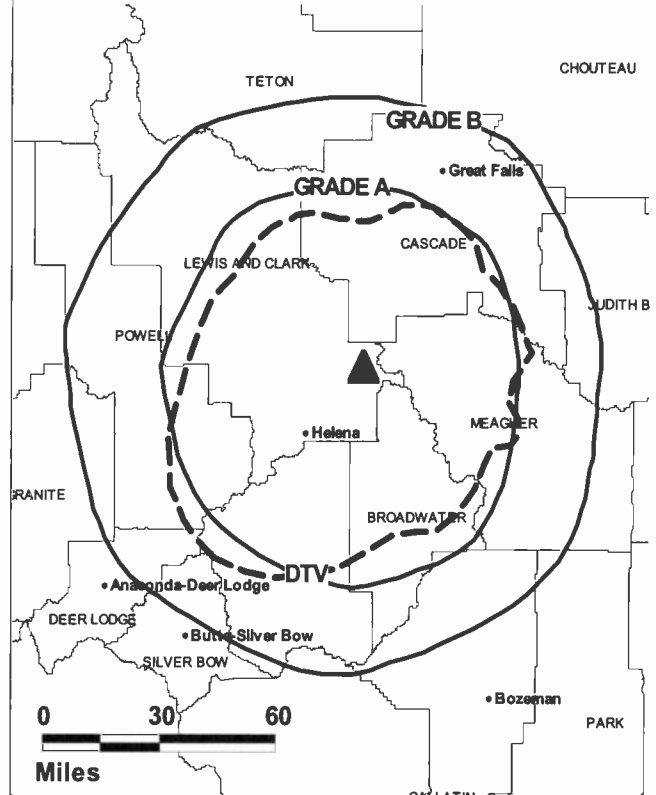
Barb Monroy, Program Director.

Greg Pace, Creative Services & Promotion Manager.

Debbie Schmidt, Marketing Specialist.

Rachel Cottrell, Marketing Specialist.

KTVH BPCT-19971224KG GRANTED: 10/26/1999



Eric Tarr, Traffic Manager.

City of License: Helena. **Station DMA:** Helena, MT. **Rank:** 206.

Circulation © 2007 Nielsen. Coverage based on Nielsen study.

GrandTotal	Cable TV Households	Non-cable TV Households	Total TV Households
Estimated Station Totals *	16,760	19,550	36,310
Average Weekly Circulation (2007)	11,714	6,612	18,326
Average Daily Circulation (2007)			10,138
Station DMA Total	Cable TV Households	Non-cable TV Households	Total TV Households
Estimated Station Totals *	14,200	11,770	25,970
Average Weekly Circulation (2007)	10,588	5,683	16,271
Average Daily Circulation (2007)			9,204
Other DMA Total	Cable TV Households	Non-cable TV Households	Total TV Households
Estimated Station Totals *	2,560	7,780	10,340
Average Weekly Circulation (2007)	1,126	929	2,055
Average Daily Circulation (2007)			934

*Estimated station totals are sums of the Nielsen TV and Cable TV household estimates for each county in which the station registers viewing of more than 5% as per the Nielsen Survey Methods.

KTVH-DT
Ch. 14

Network Service: NBC.

Grantee: Beartooth Communications Co., 1500 Foremaster Lane, Las Vegas, NV 89101.

Studio: 100 W. Lyndale Ave., Helena, MT 59601.

Mailing Address: PO Box 6125, Helena, MT 59604.

Phone: 406-457-1212; 702-642-3333. **Fax:** 406-442-5106.

E-mail: vcannon@ktvh.com

Web Site: http://www.ktvh.com

Technical Facilities: Channel No. 14 (470-476 MHz). Authorized power: 21.5-kw max. visual, aural. Antenna: 2260-ft above av. terrain, 65-ft. above ground, 7863-ft. above sea level.

Latitude	46°	49'	35"
Longitude	111°	42'	33"

Note: Latitude and longitude coordinates shown are based on the North American Datum of 1927 (NAD 27) as currently required by the Mass Media Bureau of the FCC.

Ownership: Sunbelt Communications Co. (Group Owner).

Began Operation: Station operating; no on-air date

Represented (sales): Blair Television.

Personnel:

Kathy Ernst, General Manager & General Sales Manager.

Casey Kyler-West, News & Production Manager.

Mike Anderson, Chief Engineer.

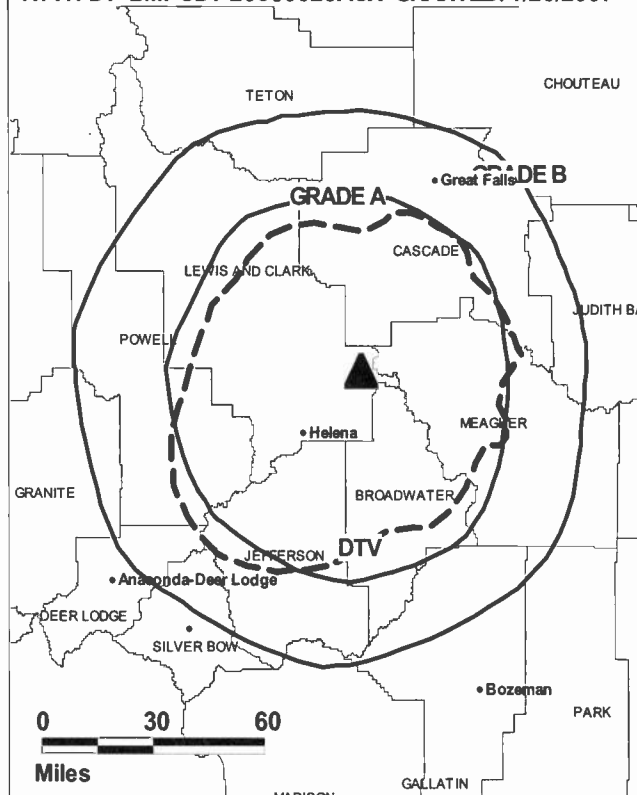
Wendy Bingham, Business Manager.

Barb Monroy, Program Director.

Debbie Schmidt, Marketing Specialist.

Rachel Cottrell, Marketing Specialist.

KTVH-DT BMPCDT-20060628ACX GRANTED: 1/26/2007



© 2008 Warren Communications News

Greg Pace, Creative Services & Promotion Director.

Eric Tarr, Traffic Manager.

City of License: Helena. **Station DMA:** Helena, MT. **Rank:** 206.

Nielsen Data: Not available.

KCFW-DT

Ch. 38

Network Service: NBC.

Grantee: BlueStone License Holdings Inc., 280 Park Ave, 25th Floor, E Tower, New York, NY 10017.

Studio: 401 First Ave. E, Kalispell, MT 59901.

Mailing Address: 401 First Ave. E, Kalispell, MT 59901.

Phone: 406-755-5239. **Fax:** 406-752-8002.

E-mail: news@kcfw.com

Web Site: http://www.nbcmontana.com

Technical Facilities: Channel No. 38 (614-620 MHz). Authorized power: 29.9-kw max. visual, aural. Antenna: 2749-ft above av. terrain, 188-ft. above ground, 6868-ft. above sea level.

Latitude	48°	00'	48"
Longitude	114°	21'	55"

Note: Latitude and longitude coordinates shown are based on the North American Datum of 1927 (NAD 27) as currently required by the Mass Media Bureau of the FCC.

Ownership: Bonten Media Group LLC (Group Owner).

Began Operation: February 1, 2002. Standard Definition.

Represented (sales): Continental Television Sales.

Represented (legal): Covington & Burling.

Represented (sales): Katz Television.

Personnel:

Keith Sommer, General Manager & National Sales Manager.

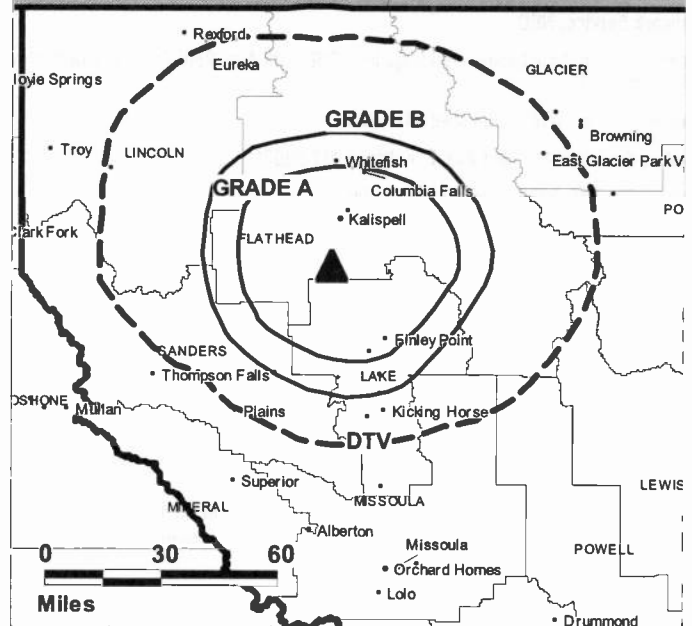
Steve Fetveit, Local Sales Manager.

Jim Harmon, News Director.

Charlie Cannaliato, Chief Engineer.

Danni Gray, Business Manager.

KCFW-DT BPCDT-19991026ABY GRANTED: 10/18/2001



© 2008 Warren Communications News

Jean Zosel, Program, Promotion & Marketing Director.

Shari Kay Austin, Traffic Manager.

City of License: Kalispell. **Station DMA:** Missoula, MT. **Rank:** 167.

Nielsen Data: Not available.

KCFW-TV
Ch. 9
(Satellite of KECI-TV, Missoula)

Network Service: NBC.

Licensee: BlueStone License Holdings Inc., 280 Park Ave, 25th Floor, E Tower, New York, NY 10017.

Studio: 401 First Ave. E, Kalispell, MT 59901.

Mailing Address: 401 First Ave. E, Kalispell, MT 59901.

Phone: 406-755-5239. **Fax:** 406-752-8002.

E-mail: news@kcfw.com

Web Site: http://www.nbcmontana.com

Technical Facilities: Channel No. 9 (186-192 MHz). Authorized power: 26.5-kw visual, 5.3-kw aural. Antenna: 2794-ft above av. terrain, 240-ft. above ground, 6898-ft. above sea level.

Latitude	48°	00'	48"
Longitude	114°	21'	55"

Transmitter: Blacktail Mountain, 6.5-mi. W of Lakeside, MT.

Note: Latitude and longitude coordinates shown are based on the North American Datum of 1927 (NAD 27) as currently required by the Mass Media Bureau of the FCC.

Multichannel TV Sound: Stereo only.

Satellite Earth Station: Transmitter Harris; Andrew, 2.8-meter Ku-band.

News Services: AP, NBC News Channel.

Ownership: Bonten Media Group LLC (Group Owner).

Began Operation: June 10, 1968. Transfer to present owner by BlueStone TV Holdings Inc. approved by FCC April 24, 2007. Sale to BlueStone TV Holdings Inc. by Lamco Communications Inc. approved by FCC April 29, 2004. Sale to Lamco Communications Inc. by Precht Communications Inc. approved by FCC April 29, 1998.

Represented (sales): Continental Television Sales.

Represented (sales): Katz Television.

Represented (legal): Covington & Burling.

Represented (engineering): Cohen Dippell & Everist PC.

Personnel:

Keith Sommer, General Manager & National Sales Manager.

Steve Fetveit, Local Sales Manager.

Jim Harmon, News Director.

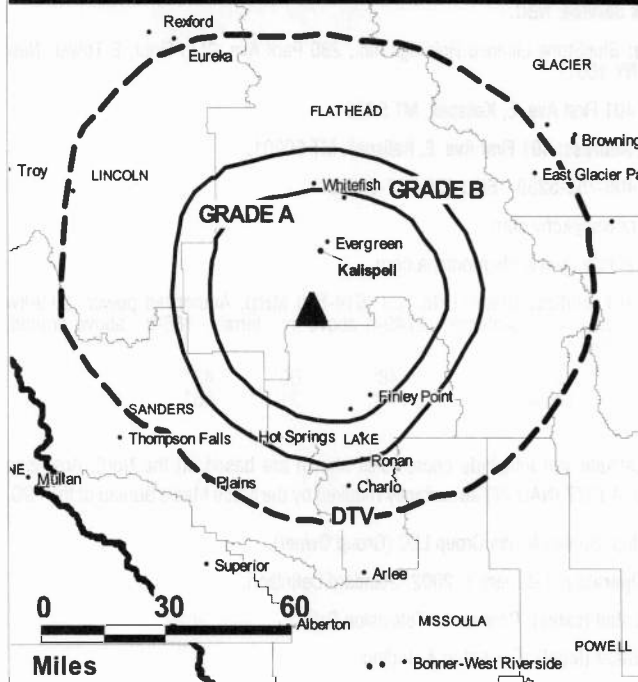
Charlie Cannaliato, Chief Engineer.

Danni Gray, Business Manager.

Jean Zosel, Program, Promotion & Marketing Director.

Shari Kay Austin, Traffic Manager.

KCFW-TV BPCT-3985 GRANTED: 12/20/1967



© 2008 Warren Communications News

City of License: Kalispell. **Station DMA:** Missoula, MT. **Rank:** 167.

Circulation © 2007 Nielsen. Coverage based on Nielsen study.

GrandTotal	Cable TV Households	Non-cable TV Households	Total TV Households
Estimated Station Totals *	19,600	25,850	45,450
Average Weekly Circulation (2007)	13,111	6,565	19,676
Average Daily Circulation (2007)			10,651
Station DMA Total	Cable TV Households	Non-cable TV Households	Total TV Households
Estimated Station Totals *	17,620	25,850	43,470
Average Weekly Circulation (2007)	11,824	6,565	18,389
Average Daily Circulation (2007)			10,493
Other DMA Total	Cable TV Households	Non-cable TV Households	Total TV Households
Estimated Station Totals *	1,980	0	1,980
Average Weekly Circulation (2007)	1,287	0	1,287
Average Daily Circulation (2007)			158

*Estimated station totals are sums of the Nielsen TV and Cable TV household estimates for each county in which the station registers viewing of more than 5% as per the Nielsen Survey Methods.

KBAO

Ch. 13

Network Service: NBC.

Licensee: Beartooth Communications Co., 1500 Foremaster Lane, Las Vegas, NV 89101.

Studio: 100 W. Lindale Ave., Suite A, Helena, MT 59601.

Mailing Address: PO Box 6125, Helena, MT 59604.

Phone: 406-457-1212. **Fax:** 406-442-5106.

E-mail: kaemst@ktvh.com

Web Site: http://www.ktvh.com

Technical Facilities: Channel No. 13 (210-216 MHz). Authorized power: 9-kw visual, aural. Antenna: 2087-ft above av. terrain, 29-ft. above ground, 6029-ft. above sea level.

Latitude 47° 10' 46"
Longitude 109° 32' 05"

Transmitter: NW 1/4 of SE 1/4 of Section 2, T16N, R17E, Fergus County.

Note: Latitude and longitude coordinates shown are based on the North American Datum of 1927 (NAD 27) as currently required by the Mass Media Bureau of the FCC.

Ownership: Sunbelt Communications Co. (Group Owner).

Began Operation: January 3, 2001.

Personnel:

Kathy Ernst, General Manager.

Casey Kyler-West, News & Production Manager.

Mike Anderson, Chief Engineer.

Wendy Bingham, Business Manager.

Barb Monroy, Program Director.

Debbie Schmidt, Marketing Specialist.

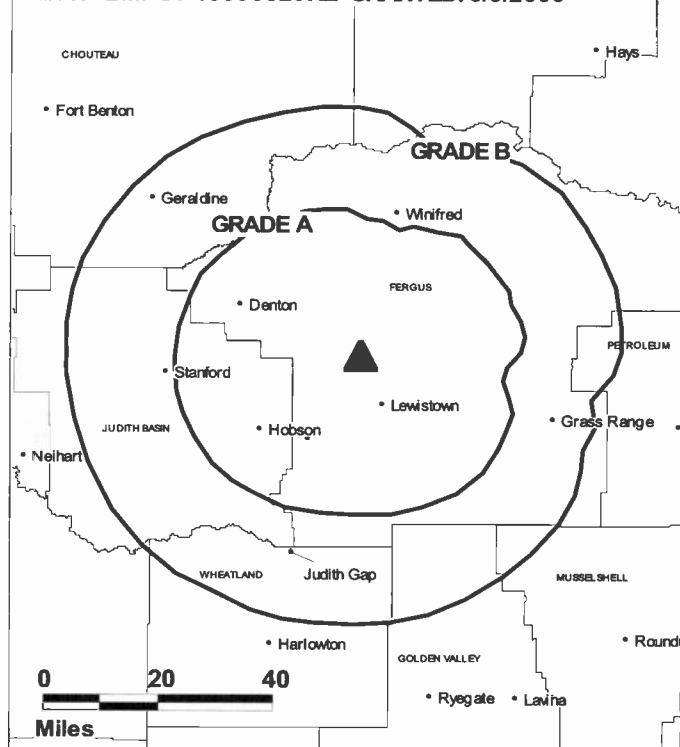
Rachel Cottrell, Marketing Specialist.

Greg Pace, Creative Services & Promotion Director.

Jande Norton, Traffic Manager.

City of License: Lewistown. **Station DMA:** Great Falls, MT. **Rank:** 191.

KBAO BMPCT-19990520KE GRANTED: 6/9/2000



© 2008 Warren Communications News

Circulation © 2007 Nielsen. Coverage based on Nielsen study.

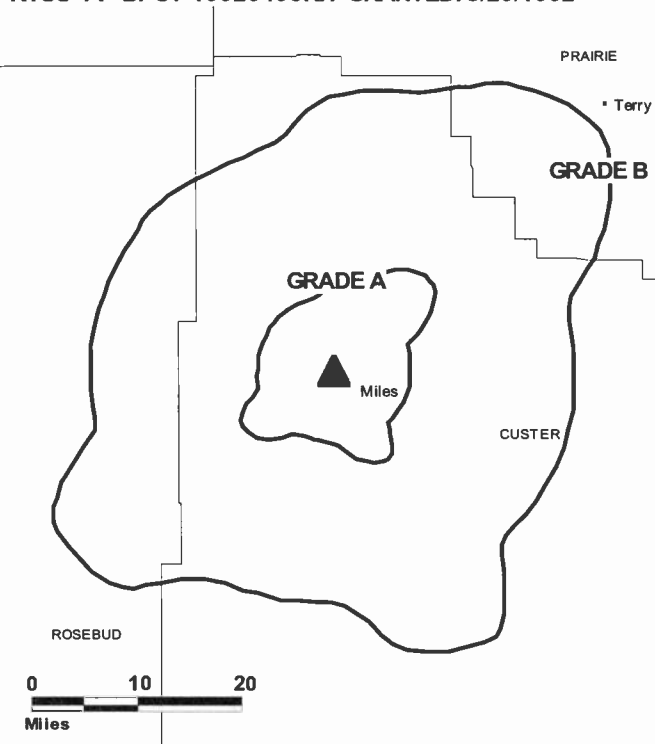
GrandTotal	Cable TV Households	Non-cable TV Households	Total TV Households
Estimated Station Totals *	1,980	2,520	4,500
Average Weekly Circulation (2007)	994	282	1,276
Average Daily Circulation (2007)			400

Station DMA Total	Cable TV Households	Non-cable TV Households	Total TV Households
Estimated Station Totals *	1,980	2,520	4,500
Average Weekly Circulation (2007)	994	282	1,276
Average Daily Circulation (2007)			400

*Estimated station totals are sums of the Nielsen TV and Cable TV household estimates for each county in which the station registers viewing of more than 5% as per the Nielsen Survey Methods.

KYUS-TV**Ch. 3****(Satellite of KULR-TV, Billings)****Network Service:** NBC.**Licensee:** KYUS Broadcasting Corp., 210 S Douglas St, Glendive, MT 59330.**Studio:** 2045 Overland Ave., Billings, MT 59102.**Mailing Address:** PO Box 80810, Billings, MT 59108.**Phone:** 406-656-8000. **Fax:** 406-652-8207.**E-mail:** jlangeliers@kulr.com**Web Site:** http://www.kulr8.com**Technical Facilities:** Channel No. 3 (60-66 MHz). Authorized power: 10.42-kw visual, 1.02-kw aural. Antenna: 102-ft above av. terrain, 75-ft. above ground, 2644-ft. above sea level.

Latitude	46°	24'	48"
Longitude	105°	51'	04"

Transmitter: 1-mi. NW of Miles City.**Note:** Latitude and longitude coordinates shown are based on the North American Datum of 1927 (NAD 27) as currently required by the Mass Media Bureau of the FCC.**Ownership:** Glendive Broadcasting Corp. (Group Owner).**Began Operation:** September 1, 1969. Sale to present owner by KOUS-TV approved by FCC February 15, 1995. Sale to KOUS-TV by Custer Broadcasting Corp. approved by FCC March 14, 1984.**Represented (sales):** Continental Television Sales.**Represented (sales):** Roslin Radio-Television Sales.**Personnel:****Bruce Cummings**, President & General Manager.**John Langeliers**, General Sales Manager.**Toni Schneider**, Local Sales Manager.**Blaire Martin**, News & Public Affairs Director.**Mark Huller**, Chief Engineer.**Marcie Hummel**, Business Manager.**Linda Shandy**, Program Director.**Coleen Lind**, Promotion Director.**Nathan Woodward**, Production Manager.**Christy Klauder**, Traffic Manager.**City of License:** Miles City. **Station DMA:** Billings, MT. **Rank:** 170.**KYUS-TV BPCT-19920406KH GRANTED: 5/29/1992**

© 2008 Warren Communications News

Circulation © 2007 Nielsen. Coverage based on Nielsen study.

GrandTotal	Cable TV Households	Non-cable TV Households	Total TV Households
Estimated Station Totals *	290	1,180	1,470
Average Weekly Circulation (2007)	93	99	192
Average Daily Circulation (2007)			59
Station DMA Total	Cable TV Households	Non-cable TV Households	Total TV Households
Estimated Station Totals *	0	990	990
Average Weekly Circulation (2007)	0	88	88
Average Daily Circulation (2007)			9
Other DMA Total	Cable TV Households	Non-cable TV Households	Total TV Households
Estimated Station Totals *	290	190	480
Average Weekly Circulation (2007)	93	11	104
Average Daily Circulation (2007)			50

*Estimated station totals are sums of the Nielsen TV and Cable TV household estimates for each county in which the station registers viewing of more than 5% as per the Nielsen Survey Methods.

KECI-DT

Ch. 40

Network Service: NBC.

Licensee: BlueStone License Holdings Inc., 280 Park Ave, 25th Floor, E Tower, New York, NY 10017.

Studio: 340 W Main St, Missoula, MT 59802.

Mailing Address: 340 W Main St, Missoula, MT 59802.

Phone: 406-721-2063. **Fax:** 406-721-6791.

E-mail: news@keci.com

Web Site: http://www.nbcmontana.com

Technical Facilities: Channel No. 40 (626-632 MHz). Authorized power: 5.7-kw max. visual, aural. Antenna: 2054-ft above av. terrain, 174-ft. above ground, 6991-ft. above sea level.

Latitude	47°	01'	04"
Longitude	114°	00'	47"

Note: Latitude and longitude coordinates shown are based on the North American Datum of 1927 (NAD 27) as currently required by the Mass Media Bureau of the FCC.

Ownership: Bonten Media Group LLC (Group Owner).

Began Operation: Station operating; no on-air date.

Represented (engineering): Cohen Dippell & Everist PC.

Represented (legal): Covington & Burling.

Represented (sales): Continental Television Sales.

Personnel:

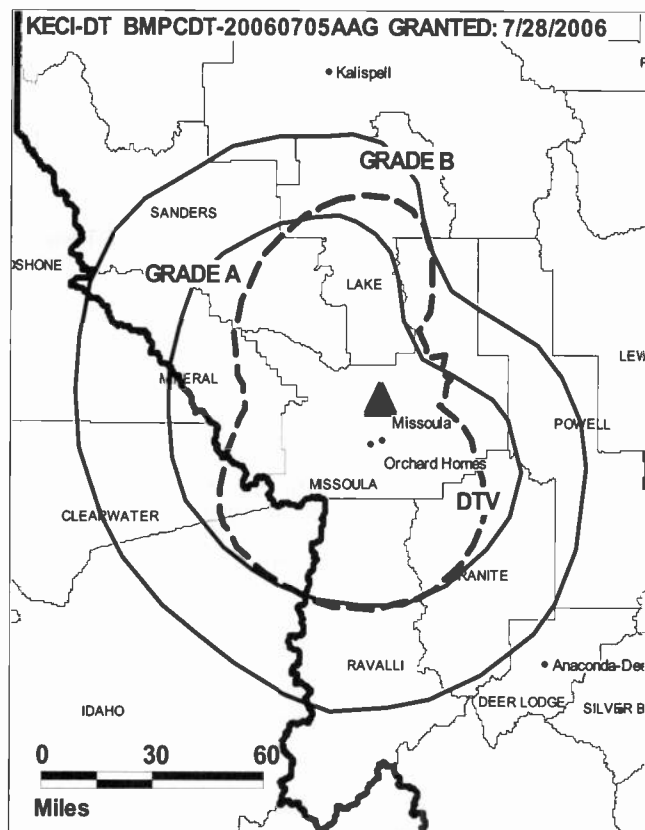
Keith Sommer, General Manager & National Sales Manager.

Steve Fetveit, Local Sales Manager.

Jim Harmon, News Director.

Charlie Cannaliato, Chief Engineer.

Danni Gray, Business Manager.



© 2008 Warren Communications News

Jean Zosel, Program, Promotion & Marketing Director.

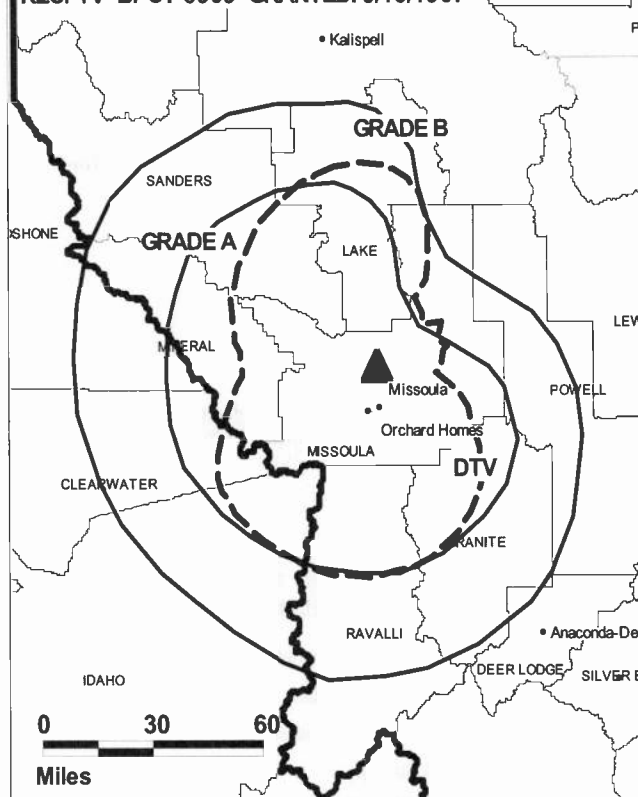
Shari Kay Austin, Traffic Manager.

City of License: Missoula. **Station DMA:** Missoula, MT. **Rank:** 167.

Nielsen Data: Not available.

KECI-TV**Ch. 13****(Operates satellites KTVM, Butte; KCFW-TV, Kalispell)****Network Service:** NBC.**Licensee:** BlueStone License Holdings Inc., 280 Park Ave, 25th Floor, E Tower, New York, NY 10017.**Studio:** 340 W. Main St., Missoula, MT 59802.**Mailing Address:** 340 W. Main St., Missoula, MT 59802.**Phone:** 406-721-2063. **Fax:** 406-721-6791.**E-mail:** news@keci.com**Web Site:** http://www.nbcmontana.com**Technical Facilities:** Channel No. 13 (210-216 MHz). Authorized power: 300-kw visual, 30-kw aural. Antenna: 2000-ft above av. terrain, 289-ft. above ground, 7060-ft. above sea level.

Latitude	47°	01'	05"
Longitude	114°	00'	41"

Transmitter: 10-mi. N of Missoula, near Evaro, MT.**Note:** Latitude and longitude coordinates shown are based on the North American Datum of 1927 (NAD 27) as currently required by the Mass Media Bureau of the FCC.**Multichannel TV Sound:** Stereo only.**Satellite Earth Stations:** Transmitter Larcen; Harris, 3-meter Ku-band; Vertex, 4.5-meter Ku-band; Paraclipse, 4.5-meter C-band; Harris, 4.5-meter C-band; Harris, 7-meter Ku-band; M/A-Com, Harris, Andrew receivers.**SNG Mobile Dish:** Harris-Allied, 1.8-meter Ku-band.**News Services:** AP, NBC News Channel.**Ownership:** Bonten Media Group LLC (Group Owner).**Began Operation:** July 1, 1954. Sale to KMSO-TV Inc. (Dale G. Moore) by Mosby's Inc. approved by FCC September 11, 1964. Sale to Precht Communications Inc. by Dale G. Moore approved by FCC August 24, 1978. Sale to Lamco Communications Inc. by Precht Communications Inc. approved by FCC April 29, 1998. Sale to BlueStone TV Holdings Inc. by Lamco Communications Inc. approved by FCC April 29, 2004. Transfer to present owner by BlueStone TV Holdings Inc. approved by FCC April 24, 2007.**Represented (sales):** Continental Television Sales.**Represented (legal):** Covington & Burling.**Represented (engineering):** Cohen Dippell & Everist PC.**Personnel:****Keith Sommer**, General Manager & National Sales Manager.**Steve Fetveit**, Local Sales Manager.**Jim Harmon**, News Director.**Charlie Cannaliato**, Chief Engineer.**Danni Gray**, Business Manager.**Jean Zosel**, Program, Promotion & Marketing Director.**KECI-TV BPCT-3969 GRANTED: 6/13/1967**

© 2008 Warren Communications News

Shari Kay Austin, Traffic Manager.**City of License:** Missoula. **Station DMA:** Missoula, MT. **Rank:** 167.

Circulation © 2007 Nielsen. Coverage based on Nielsen study.

GrandTotal	Cable TV Households	Non-cable TV Households	Total TV Households
Estimated Station Totals *	22,040	64,840	86,880
Average Weekly Circulation (2007)	14,840	31,681	46,521
Average Daily Circulation (2007)			23,036
Station DMA Total	Cable TV Households	Non-cable TV Households	Total TV Households
Estimated Station Totals *	21,700	61,930	83,630
Average Weekly Circulation (2007)	14,806	31,329	46,135
Average Daily Circulation (2007)			22,886
Other DMA Total	Cable TV Households	Non-cable TV Households	Total TV Households
Estimated Station Totals *	340	2,910	3,250
Average Weekly Circulation (2007)	34	352	386
Average Daily Circulation (2007)			150

*Estimated station totals are sums of the Nielsen TV and Cable TV household estimates for each county in which the station registers viewing of more than 5% as per the Nielsen Survey Methods.

KMMF
Ch. 17
Network Service: MNT, FOX.

Grantee: Montana License Sub Inc., One Shackleford Dr., Suite 400, Little Rock, AR 72211-2545.

Studio: 5115 US Highway 93S., Missoula, MT 59804.

Mailing Address: 5115 US Hwy 93 S, Missoula, MT 59804.

Phone: 406-251-1360. **Fax:** 406-251-1364.

E-mail: tciprari@ebcorp.net

Technical Facilities: Channel No. 17 (488-494 MHz). Authorized power: 589-kw max. visual, aural. Antenna: 2060-ft above av. terrain, 85-ft. above ground, 6256-ft. above sea level.

Latitude	46°	48'	08"
Longitude	113°	58'	19"

Transmitter: N.W. slope of Mount Dean Stone, 2.5-mi. S of Missoula.

Note: Latitude and longitude coordinates shown are based on the North American Datum of 1927 (NAD 27) as currently required by the Mass Media Bureau of the FCC.

Ownership: Equity Media Holdings Corp. (Group Owner).

Began Operation: December 1, 2001. Sale to MMBG License LLC (Max Media LLC) dismissed by FCC March 28, 2007. Equity Broadcasting Corp. merged with Coconut Palm Acquisition Corp., becoming Equity Media Holdings Corp. FCC approved deal March 27, 2007. Sale to Equity Broadcasting Corp. by WinStar Broadcasting Corp. approved by FCC July 18, 2001.

Personnel:
Tom Ciprari, Operations Manager.

Linda Baumann, General & Local Sales Manager.

Anna Cloer, News Director.

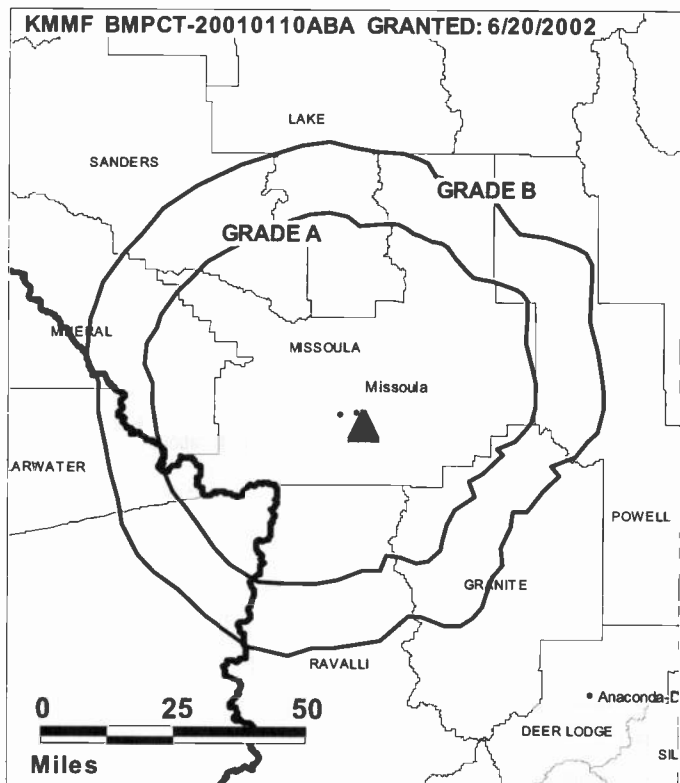
Mike Warner, Chief Engineer.

Clay Meissner, Business Manager.

Linda Julius, Program Director.

Linda Tracy, Promotion Director.

LaRae Babb, Traffic Manager.

City of License: Missoula. **Station DMA:** Missoula, MT. **Rank:** 167.


© 2008 Warren Communications News

Circulation © 2007 Nielsen. Coverage based on Nielsen study.

GrandTotal	Cable TV Households	Non-cable TV Households	Total TV Households
Estimated Station Totals *	36,670	61,930	98,600
Average Weekly Circulation (2007)	13,910	18,808	32,718
Average Daily Circulation (2007)			9,917

Station DMA Total	Cable TV Households	Non-cable TV Households	Total TV Households
Estimated Station Totals *	36,670	61,930	98,600
Average Weekly Circulation (2007)	13,910	18,808	32,718
Average Daily Circulation (2007)			9,917

*Estimated station totals are sums of the Nielsen TV and Cable TV household estimates for each county in which the station registers viewing of more than 5% as per the Nielsen Survey Methods.

KPAX-DT

Ch. 7

Network Service: CW, CBS.

Grantee: KPAX Communications Inc., PO Box 4827, 1049 W Central Ave., Missoula, MT 59806.

Studio: 1049 W. Central Ave., Missoula, MT 59801.

Mailing Address: 1049 W. Central Ave., Missoula, MT 59801.

Phone: 406-542-4400. **Fax:** 406-543-7111.

E-mail: bob@kpax.com

Web Site: http://www.kpax.com

Technical Facilities: Channel No. 7 (174-180 MHz). Authorized power: 22.5-kw max. visual, aural. Antenna: 2106-ft above av. terrain, 242-ft. above ground, 7059-ft. above sea level.

Latitude	47°	01'	06"
Longitude	114°	00'	41"

Note: Latitude and longitude coordinates shown are based on the North American Datum of 1927 (NAD 27) as currently required by the Mass Media Bureau of the FCC.

Ownership: Evening Post Publishing Co. (Group Owner).

Began Operation: Station operating; no on-air date

Personnel:

Robert Hermis, President, General & Station Manager.

Tammy Engle, Program, Business & Operations Manager.

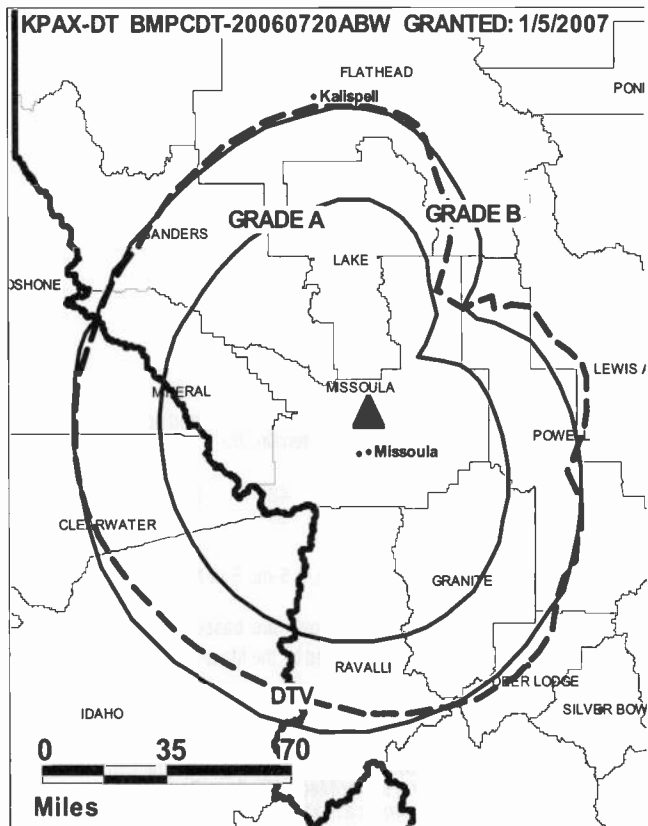
Jim McLean, Sales Manager.

Joel Lundstad, News Director.

Larry Arbaugh, Chief Engineer.

James Rafferty, Promotion Director.

Dave McLean, Production Manager.



© 2008 Warren Communications News

Tonya Roberts, Local Traffic Manager.

City of License: Missoula. **Station DMA:** Missoula, MT. **Rank:** 167.

Nielsen Data: Not available.

KPAX-TV

Ch. 8

Network Service: CBS.

Licensee: KPAX Communications Inc., PO Box 4827, 1049 W Central Ave., Missoula, MT 59806.

Studio: 1049 W. Central Ave., Missoula, MT 59801.

Mailing Address: 1049 W. Central Ave., Missoula, MT 59801.

Phone: 406-542-4400. **Fax:** 406-543-7111.

E-mail: bob@kpax.com

Web Site: http://www.kpax.com

Technical Facilities: Channel No. 8 (180-186 MHz). Authorized power: 275-kw & 257-kw horizontal visual, 51.5-kw & 48-kw horizontal aural. Antenna: 2150-ft above av. terrain, 284-ft. above ground, 7101-ft. above sea level.

Latitude 47° 01' 06"
Longitude 114° 00' 41"

Transmitter: TV Mountain, 4-mi. E of Evaro.

Note: Latitude and longitude coordinates shown are based on the North American Datum of 1927 (NAD 27) as currently required by the Mass Media Bureau of the FCC.

Multichannel TV Sound: Stereo and separate audio program.

Satellite Earth Stations: Transmitter NEC; Scientific-Atlanta, Ku-band; Scientific-Atlanta, C-band; Scientific-Atlanta receivers.

News Services: AP, Montana TV Network News, All News Network.

Ownership: Evening Post Publishing Co. (Group Owner).

Began Operation: May 1, 1970. Sale to present owner by SJL Inc. approved by FCC October 31, 1986. Previous sale to SJL by Garryowen Corp. approved by FCC December 23, 1983.

Represented (sales): Seltel Inc.

Represented (legal): Dow Lohnes PLLC.

Personnel:

Robert Hermis, President, General & Station Manager.

Tammy Engle, Program, Business & Operations Manager.

Jim McLean, Sales Manager.

Joel Lundstad, News Director.

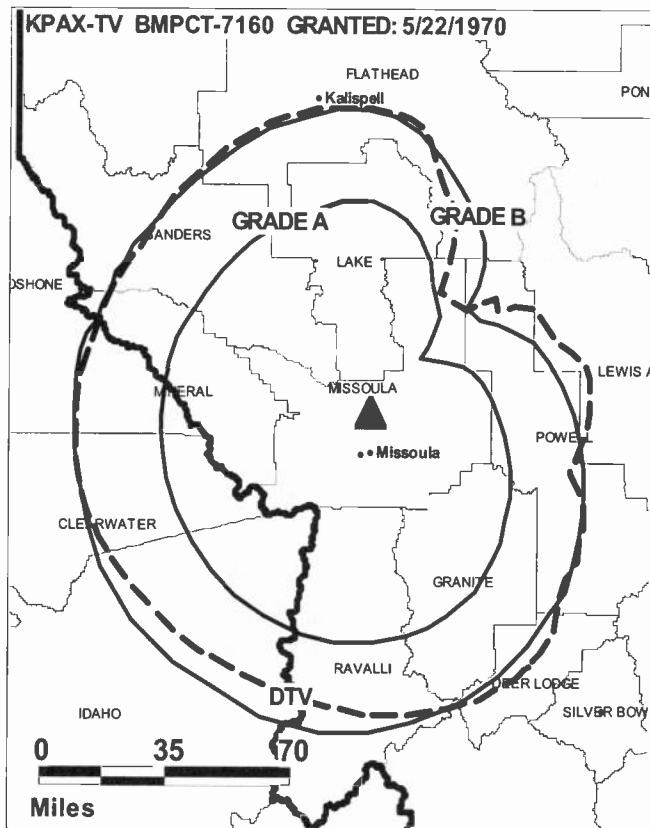
Larry Arbaugh, Chief Engineer.

James Rafferty, Promotion Director.

Dave McLean, Production Manager.

Tonya Roberts, Local Traffic Manager.

City of License: Missoula. **Station DMA:** Missoula, MT. **Rank:** 167.



© 2008 Warren Communications News

Circulation © 2007 Nielsen. Coverage based on Nielsen study.

GrandTotal	Cable TV Households	Non-cable TV Households	Total TV Households
Estimated Station Totals *	23,680	68,620	92,300
Average Weekly Circulation (2007)	16,801	35,305	52,106
Average Daily Circulation (2007)			29,651
Station DMA Total	Cable TV Households	Non-cable TV Households	Total TV Households
Estimated Station Totals *	21,700	61,930	83,630
Average Weekly Circulation (2007)	16,086	34,813	50,899
Average Daily Circulation (2007)			29,311
Other DMA Total	Cable TV Households	Non-cable TV Households	Total TV Households
Estimated Station Totals *	1,980	6,690	8,670
Average Weekly Circulation (2007)	715	492	1,207
Average Daily Circulation (2007)			340

*Estimated station totals are sums of the Nielsen TV and Cable TV household estimates for each county in which the station registers viewing of more than 5% as per the Nielsen Survey Methods.

KTMF Ch. 23

Network Service: ABC.

Licensee: MMM License LLC, 900 Laskin Rd, Virginia Beach, VA 23451.

Studio: 5115 U.S. Hwy. 93 S, Missoula, MT 59804.

Mailing Address: 5115 US Hwy 93 S, Missoula, MT 59804.

Phone: 406-251-1360. **Fax:** 406-251-1364.

E-mail: linda@maxmontana.com

Web Site: http://www.ktmf.com

Technical Facilities: Channel No. 23 (524-530 MHz). Authorized power: 1820-kw max. visual, aural. Antenna: 2106-ft above av. terrain, 256-ft. above ground, 7047-ft. above sea level.

Latitude	47°	01'	10"
Longitude	114°	00'	46"

Transmitter: TV Mountain, approx. 10.56-mi. N of Missoula.

Note: Latitude and longitude coordinates shown are based on the North American Datum of 1927 (NAD 27) as currently required by the Mass Media Bureau of the FCC.

Multichannel TV Sound: Stereo only.

Ownership: Max Media LLC (Group Owner).

Began Operation: November 16, 1990.

Represented (sales): Blair Television.

Represented (legal): Reddy, Begley & McCormick LLP.

Represented (engineering): Peter V. Gureckis & Associates.

Personnel:

Linda Baumann, General Manager.

Melissa Mooney, National Sales Manager.

Mike Warner, Chief Engineer.

Clay Meissner, Business Manager.

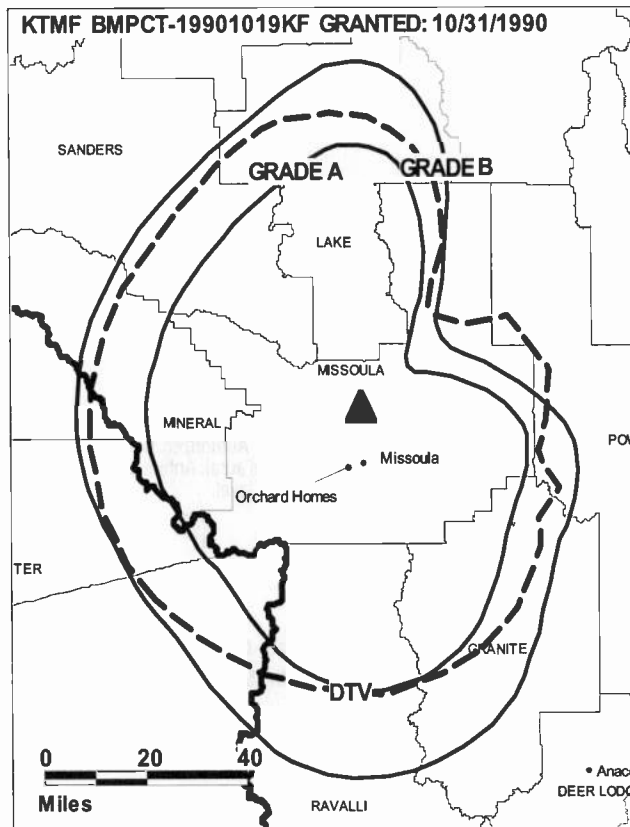
Linda Julius, Program Director.

Linda Tracy, Promotions Manager.

Hayes Delisle, Production Manager.

LeRae Babb, Traffic Manager.

City of License: Missoula. **Station DMA:** Missoula, MT. **Rank:** 167.



Circulation © 2007 Nielsen. Coverage based on Nielsen study.

GrandTotal	Cable TV Households	Non-cable TV Households	Total TV Households
Estimated Station Totals *	36,670	61,930	98,600
Average Weekly Circulation (2007)	19,926	21,812	41,738
Average Daily Circulation (2007)			15,596
Station DMA Total	Cable TV Households	Non-cable TV Households	Total TV Households
Estimated Station Totals *	36,670	61,930	98,600
Average Weekly Circulation (2007)	19,926	21,812	41,738
Average Daily Circulation (2007)			15,596

*Estimated station totals are sums of the Nielsen TV and Cable TV household estimates for each county in which the station registers viewing of more than 5% as per the Nielsen Survey Methods.

KTMF-DT

Ch. 36

Network Service: ABC.

Grantee: MMM License LLC, 900 Laskin Rd, Virginia Beach, VA 23451.

Studio: 5115 US Highway 93 S, Missoula, MT 59804.

Mailing Address: 5115 US Hwy 93 S, Missoula, MT 59804.

Phone: 406-251-1360. **Fax:** 406-251-1364.

E-mail: linda@maxmontana.com

Web Site: <http://www.ktmf.com>

Technical Facilities: Channel No. 36 (602-608 MHz). Authorized power: 5.1-kw max. visual, aural. Antenna: 2028-ft above av. terrain, 180-ft. above ground, 6972-ft. above sea level.

Latitude	47°	01'	10"
Longitude	114°	00'	46"

Note: Latitude and longitude coordinates shown are based on the North American Datum of 1927 (NAD 27) as currently required by the Mass Media Bureau of the FCC.

Ownership: Max Media LLC (Group Owner).

Began Operation: Station operating; no on-air date

Represented (sales): Blair Television.

Personnel:

Linda Baumann, General Manager.

Melissa Mooney, National Sales Manager.

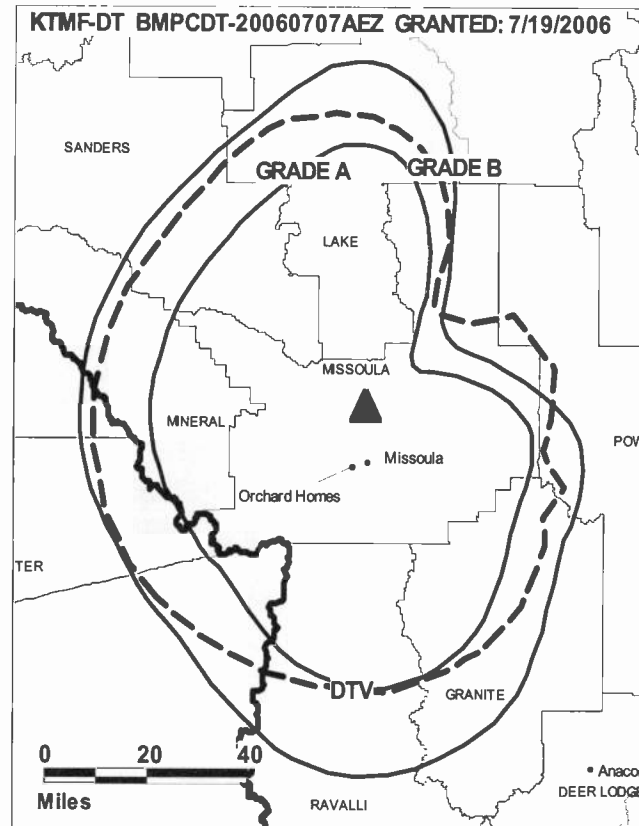
Mike Warner, Chief Engineer.

Clay Meissner, Business Manager.

Linda Julius, Program Director.

Linda Tracy, Promotion Manager.

Hayes Delisle, Production Manager.

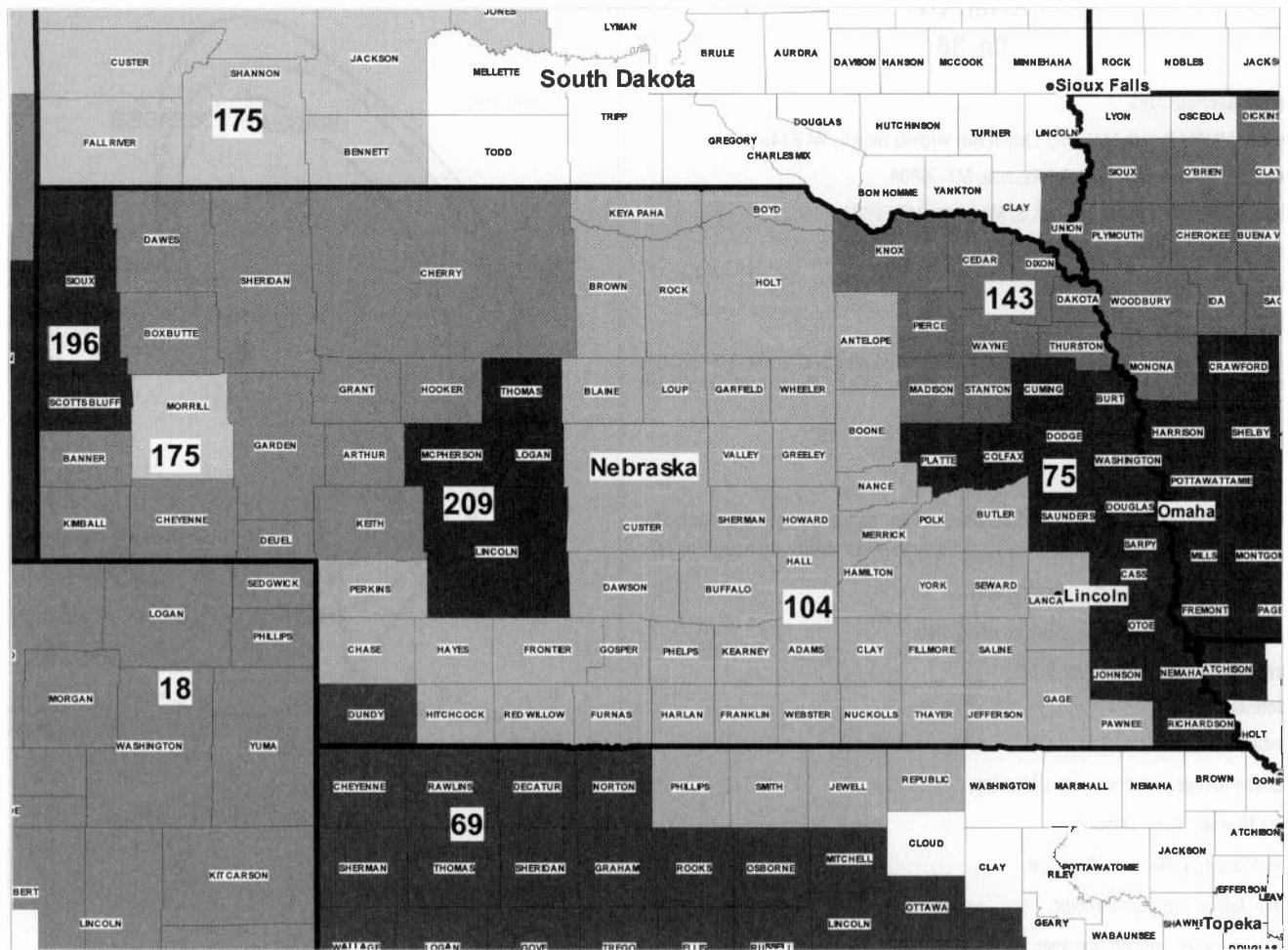


© 2008 Warren Communications News

LeRae Babb, Traffic Manager.

City of License: Missoula. **Station DMA:** Missoula, MT. **Rank:** 167.

Nielsen Data: Not available.



© 2008 Warren Communications News

MARKET	NIELSEN DMA TV HOUSEHOLDS	RANK	MARKET AREA COMMERCIAL STATIONS
Denver, CO	1,477,280	18	KCEC (50); KCEC-DT (51); KCNC-DT (35); KCNC-TV (4); KDEN (25); KDEN-DT (29); KDVR (31); KDVR-DT (32); KFCT (22); KFCT-DT (21); KMGH-DT (17); KMGH-TV (7); KPXC-DT (43); KPXC-TV (59); KREG-DT (23); KREG-TV (3); KTFD-DT (15); KTFD-TV (14); KTVD (20); KTVD-DT (19); KUPN (3); KUSA-DT (16); KUSA-TV (9); KWGN-DT (34); KWGN-TV (2); KWHD (53); KWHD-DT (46)
Wichita-Hutchinson, KS	446,520	69	KAAS-DT (17); KAAS-TV (18); KAKE-DT (21); KAKE-TV (10); KBSD-TV (6); KBST-TV (7); KBSL-TV (10); KLBY (4); KLBY-DT (17); KMTW (36); KMTW-DT (35); KOCW (14); KSAS-DT (26); KSAS-TV (24); KSCW (33); KSCW-DT (31); KSNC (2); KSNC-DT (22); KSNG (11); KSNG-DT (16); KSNK (8); KSNK-DT (12); KSNW (3); KSNW-DT (45); KUPK-DT (18); KUPK-TV (13); KWCH-DT (19); KWCH-TV (12)
Omaha, NE	407,700	75	KETV (7); KETV-DT (20); KMTV (3); KMTV-DT (45); KPTM (42); KPTM-DT (43); KXVO (15); KXVO-DT (38); WOWT-DT (22); WOWT-TV (6)
Lincoln & Hastings-Kearney, NE	277,270	104	KCWL-TV (51); KGIN (11); KGIN-DT (32); KHAS-DT (21); KHAS-TV (5); KHGI-DT (36); KHGI-TV (13); KLKN (8); KLKN-DT (31); KOLN (10); KOLN-DT (25); KSNB-DT (34); KSNB-TV (4); KTVG (17); KTVG-DT (19)
Sioux City, IA	156,350	143	KCAU-DT (30); KCAU-TV (9); KMEG (14); KMEG-DT (39); KPTH (44); KPTH-DT (49); KTIV (4); KTIV-DT (41)
Rapid City, SD	94,610	175	KCLO-DT (16); KCLO-TV (15); KDUH-DT (7); KDUH-TV (4); KEVN-DT (18); KEVN-TV (7); KHSD-DT (10); KHSD-TV (11); KIVV-DT (29); KIVV-TV (5); KNBN (21); KOTA-DT (2); KOTA-TV (3); KSGW-DT (13); KSGW-TV (12); KSWY (7)
Cheyenne, WY-Scottsbluff, NE	54,380	196	KDEV (33); KDEV-DT (11); KGWN-DT (30); KGWN-TV (5); KLWY (27); KLWY-DT (28); KSTF (10); KSTF-DT (29); KTUW-DT (16)
North Platte, NE	15,640	209	KNOP-DT (22); KNOP-TV (2); KWNB-DT (18); KWNB-TV (6)

(Continued on next page)

Nebraska *Digital* Station Totals as of October 1, 2007

	VHF	UHF	TOTAL
Commercial Television	2	16	18
Educational Television	0	9	9
	2	25	27

Nebraska Analog Station Totals as of October 1, 2007

	VHF	UHF	TOTAL
Commercial Television	14	4	18
Educational Television	6	3	9
	20	7	27

KGIN
Ch. 11
(Satellite of KOLN, Lincoln)

Network Service: CBS.

Licensee: Gray Television Licensee Inc., 1750 K St. NW, Suite 1200, Washington, DC 20006.

Studio: 123 N. Locust, Grand Island, NE 68801.

Mailing Address: 123 N. Locust, Grand Island, NE 68801.

Phone: 308-382-6100. **Fax:** 308-382-3216.

E-mail: info@kolnkgin.com

Web Site: http://www.kolnkgin.com

Technical Facilities: Channel No. 11 (198-204 MHz). Authorized power: 316-kw visual, 55.5-kw aural. Antenna: 1009-ft above av. terrain, 1069-ft. above ground, 3149-ft. above sea level.

Latitude	40°	35'	14"
Longitude	98°	48'	10"

Holds CP for change to 1032-ft above av. terrain, 1014-ft. above ground, 3109-ft. above sea level; BPCT-20050315AFL.

Note: Latitude and longitude coordinates shown are based on the North American Datum of 1927 (NAD 27) as currently required by the Mass Media Bureau of the FCC.

Satellite Earth Stations: Transmitter Harris; Prodelin, 5-meter KC-band; Microdyne, 7-meter C-band; Standard Electronics, Microdyne receivers.

News Services: AP, U.S. Weather Bureau, CBS.

Ownership: Gray Television Inc. (Group Owner).

Began Operation: October 1, 1961.

Represented (sales): Continental Television Sales.

Represented (sales): TeleRep Inc.

Represented (legal): Wiley Rein.

Represented (engineering): Lohnes & Culver.

Personnel:

Lisa Guill, President & General Manager.

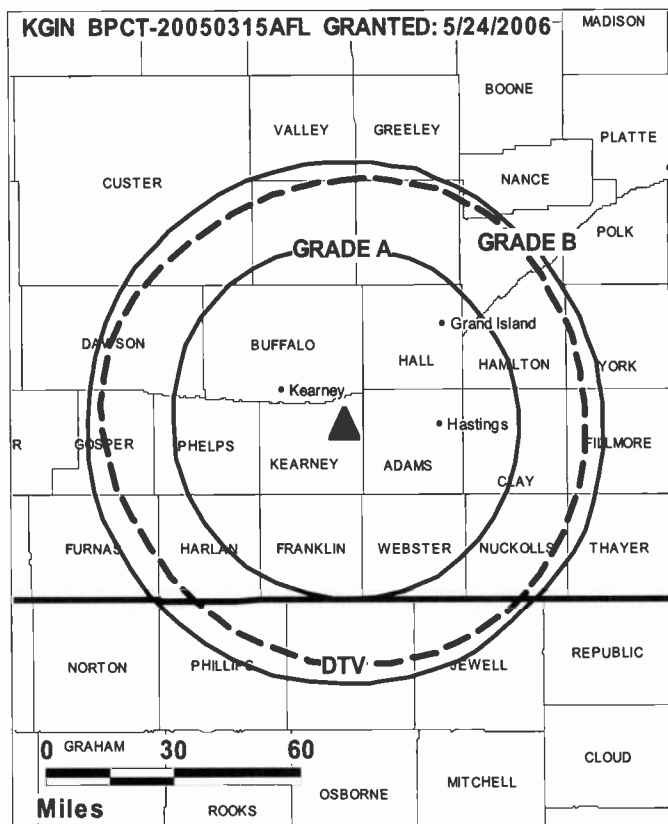
Brent Haun, Chief Engineer & Operations Manager.

Kris Ryan, General & National Sales Manager.

Clint Simmons, Local Sales Manager.

City of License: Grand Island. **Station DMA:** Lincoln & Hastings-Kearney, NE.

Rank: 104.



© 2008 Warren Communications News

Circulation © 2007 Nielsen. Coverage based on Nielsen study.

GrandTotal	Cable TV Households	Non-cable TV Households	Total TV Households
Estimated Station Totals *	60,960	50,650	111,610
Average Weekly Circulation (2007)	42,503	17,101	59,604
Average Daily Circulation (2007)			30,888
Station DMA Total	Cable TV Households	Non-cable TV Households	Total TV Households
Estimated Station Totals *	49,810	45,740	95,550
Average Weekly Circulation (2007)	36,455	15,751	52,206
Average Daily Circulation (2007)			27,711
Other DMA Total	Cable TV Households	Non-cable TV Households	Total TV Households
Estimated Station Totals *	11,150	4,910	16,060
Average Weekly Circulation (2007)	6,048	1,350	7,398
Average Daily Circulation (2007)			3,177

*Estimated station totals are sums of the Nielsen TV and Cable TV household estimates for each county in which the station registers viewing of more than 5% as per the Nielsen Survey Methods.

KGIN-DT
Ch. 32

Network Service: MNT, CBS.

Grantee: Gray Television Licensee Inc., 1750 K St. NW, Suite 1200, Washington, DC 20006.

Studio: 123 N. Locust, Grand Island, NE 68801.

Mailing Address: 123 N. Locust, Grand Island, NE 68801.

Phone: 308-382-6100. **Fax:** 308-382-3216.

E-mail: info@kolnkgin.com

Web Site: http://www.kolnkgin.com

Technical Facilities: Channel No. 32 (578-584 MHz). Authorized power: 830.6-kw max. visual, aural. Antenna: 899-ft above av. terrain, 870-ft. above ground, 2976-ft. above sea level.

Latitude	40°	35'	14"
Longitude	98°	48'	10"

Note: Latitude and longitude coordinates shown are based on the North American Datum of 1927 (NAD 27) as currently required by the Mass Media Bureau of the FCC.

Ownership: Gray Television Inc. (Group Owner).

Began Operation: Station operating under Special Temporary Authority at 415-kw max. visual; no on-air date

Represented (sales): Continental Television Sales.

Represented (legal): Wiley Rein.

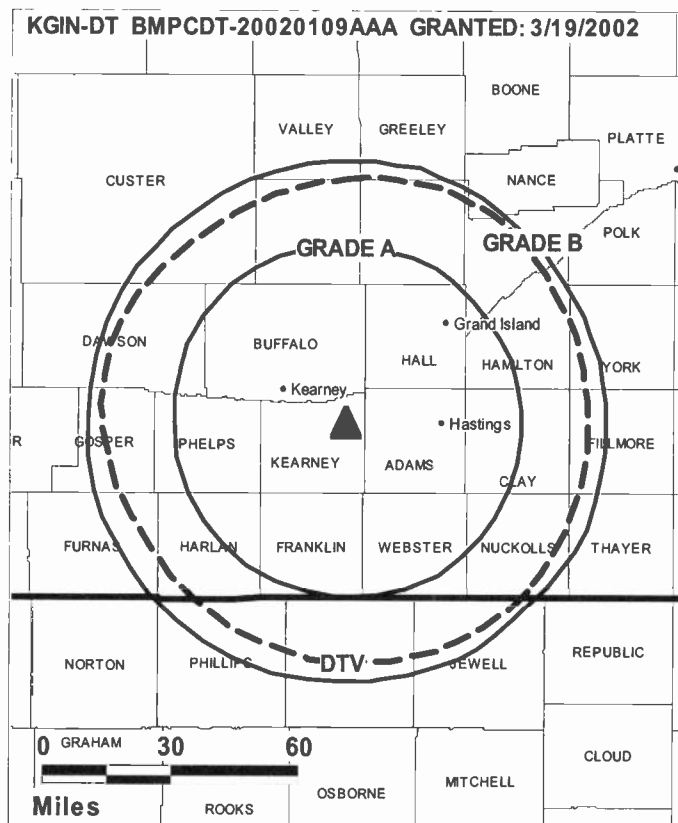
Personnel:

Lisa Guill, President & General Manager.

Brent Haun, Chief Engineer & Operations Manager.

Kris Ryan, General & National Sales Manager.

Clint Simmons, Local Sales Manager.



© 2008 Warren Communications News

City of License: Grand Island. **Station DMA:** Lincoln & Hastings-Kearney, NE.

Rank: 104.

Nielsen Data: Not available.

KTVG
Ch. 17
(Operates satellite KSNB-TV, Superior)
Network Service: FOX.

Licensee: Hill Broadcasting Co. Inc., 1300 N 17th St, 11th Floor, Rosslyn, VA 22209.

Studio: 1078 25 Rd., Axtell, NE 68924.

Mailing Address: PO Box 220, Kearney, NE 68848-0220.

Phone: 308-743-2494. **Fax:** 308-743-2644.

E-mail: cwilliams@nebraska.tv

Technical Facilities: Channel No. 17 (488-494 MHz). Authorized power: 3890-kw visual, aural. Antenna: 610-ft above av. terrain, 571-ft. above ground, 2595-ft. above sea level.

Latitude	40°	43'	44"
Longitude	98°	34'	13"

Transmitter: 12100 Rainforth Rd., 3-mi. N of Prosser.

Note: Latitude and longitude coordinates shown are based on the North American Datum of 1927 (NAD 27) as currently required by the Mass Media Bureau of the FCC.

Ownership: Hill Broadcasting Co. Inc. (Group Owner).

Began Operation: September 15, 1993.

Represented (legal): Fletcher, Heald & Hildreth PLC.

Represented (engineering): Gary M. McGlothlen.

Personnel:
Stephen Morris, Vice President & General Manager.

Mark Baumert, News Director.

Jerry Fuehrer, Chief Engineer.

Tim Williams, Chief Operator.

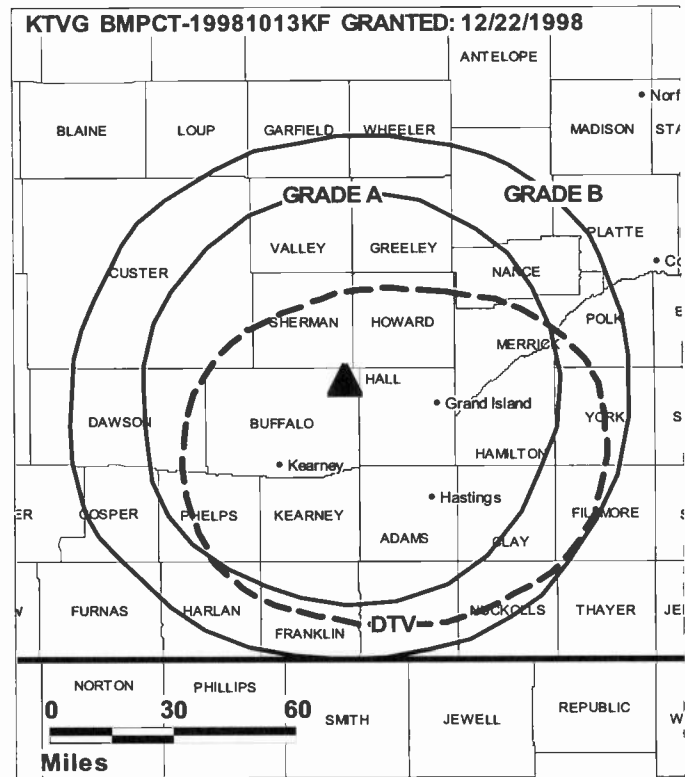
Cheryl Alkire, Business Manager.

Mike Wallace, Production Manager.

Roxie Johnson, Traffic Manager.

Anita Wragge, Public Affairs Director.

City of License: Grand Island. **Station DMA:** Lincoln & Hastings-Kearney, NE.

Rank: 104.


© 2008 Warren Communications News

Circulation © 2007 Nielsen. Coverage based on Nielsen study.

GrandTotal	Cable TV Households	Non-cable TV Households	Total TV Households
Estimated Station Totals *	50,730	102,140	152,870
Average Weekly Circulation (2007)	18,895	26,403	45,298
Average Daily Circulation (2007)			11,906
Station DMA Total	Cable TV Households	Non-cable TV Households	Total TV Households
Estimated Station Totals *	50,630	102,140	152,770
Average Weekly Circulation (2007)	18,881	26,403	45,284
Average Daily Circulation (2007)			11,904
Other DMA Total	Cable TV Households	Non-cable TV Households	Total TV Households
Estimated Station Totals *	100	0	100
Average Weekly Circulation (2007)	14	0	14
Average Daily Circulation (2007)			2

*Estimated station totals are sums of the Nielsen TV and Cable TV household estimates for each county in which the station registers viewing of more than 5% as per the Nielsen Survey Methods.

KTVG-DT

Ch. 19

Network Service: FOX.

Grantee: Hill Broadcasting Co. Inc., 1300 N 17th St, 11th Floor, Rosslyn, VA 22209.

Studio: 1078 25 Rd., Axtell, NE 68924.

Mailing Address: PO Box 220, Kearney, NE 68848.

Phone: 308-743-2494. **Fax:** 308-743-2644.

E-mail: cwilliams@nebraska.tv

Technical Facilities: Channel No. 19 (500-506 MHz). Authorized power: 1000-kw max. visual, aural. Antenna: 610-ft above av. terrain, 571-ft. above ground, 2595-ft. above sea level.

Latitude	40°	43'	44"
Longitude	98°	34'	13"

Note: Latitude and longitude coordinates shown are based on the North American Datum of 1927 (NAD 27) as currently required by the Mass Media Bureau of the FCC.

Ownership: Hill Broadcasting Co. Inc. (Group Owner).

Began Operation: Station operating under Special Temporary Authority at 10.6-kw max. visual; no on-air date

Personnel:

Stephen Morris, Vice President & General Manager.

Mark Baumert, News Director.

Jerry Fuehrer, Chief Engineer.

Tim Williams, Chief Operator.

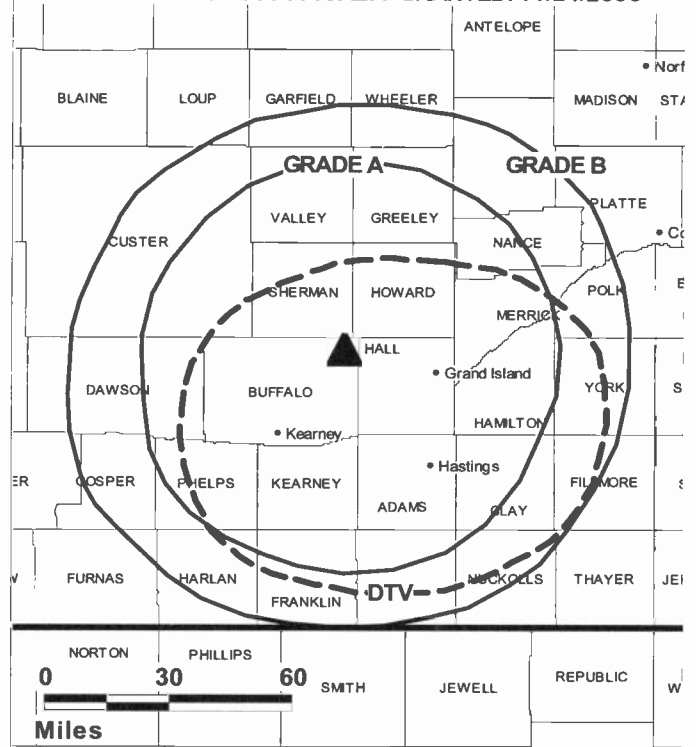
Cheryl Alkire, Business Manager.

Mike Wallace, Production Manager.

Roxie Johnson, Traffic Manager.

Anita Wragge, Public Affairs Director.

KTVG-DT BPCDT-19991015ABA GRANTED: 11/24/2000



© 2008 Warren Communications News

City of License: Grand Island. **Station DMA:** Lincoln & Hastings-Kearney, NE.

Rank: 104.

Nielsen Data: Not available.

KHAS-DT**Ch. 21****Network Service:** NBC.**Grantee:** Hoak Media of Nebraska License LLC, 500 Crescent Court, Suite 220, Dallas, TX 75201.**Studio:** 6475 Osborne Dr. W, Hastings, NE 68902.**Mailing Address:** PO Box 578, Hastings, NE 68902.**Phone:** 402-463-1321. **Fax:** 402-463-6551.**E-mail:** news5@khasstv.com**Web Site:** <http://www.khasstv.com>**Technical Facilities:** Channel No. 21 (512-518 MHz). Authorized power: 1000-kw max. visual, aural. Antenna: 715-ft above av. terrain, 705-ft. above ground, 2641-ft. above sea level.

Latitude	40°	38'	56"
Longitude	98°	23'	001"

Note: Latitude and longitude coordinates shown are based on the North American Datum of 1927 (NAD 27) as currently required by the Mass Media Bureau of the FCC.**Ownership:** Hoak Media LLC (Group Owner).**Began Operation:** Station operating under Special Temporary Authority at 1.355-kw max. visual; no on-air date**Represented (legal):** Akin, Gump, Strauss, Hauer & Feld LLP.**Represented (sales):** Millennium Sales & Marketing.**Personnel:**

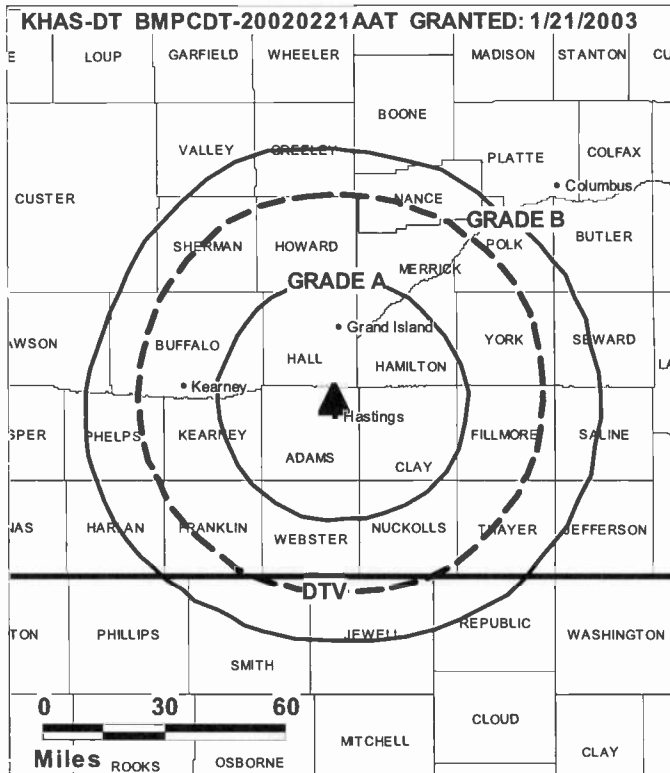
Ulysses Carlini Jr., General Manager.

Al Uerling, Operations Director.

Marcia Hogan, General Sales Manager & Traffic Manager.

Dennis Kellogg, News Director.

Jeff Marousek, Chief Engineer.



© 2008 Warren Communications News

Julie Stewart, Business Manager.**Jackie Ackerman**, Program Director.**City of License:** Hastings. **Station DMA:** Lincoln & Hastings-Kearney, NE. **Rank:** 104.**Nielsen Data:** Not available.

KHAS-TV

Ch. 5

Network Service: NBC.

Licensee: Hoak Media of Nebraska License LLC, 500 Crescent Court, Suite 220, Dallas, TX 75201.

Studio: 6475 Osborne Dr. W., Hastings, NE 68902.

Mailing Address: PO Box 578, Hastings, NE 68902.

Phone: 402-463-1321. **Fax:** 402-463-6551.

E-mail: news5@khasstv.com

Web Site: http://www.khasstv.com

Technical Facilities: Channel No. 5 (76-82 MHz). Authorized power: 100-kw visual, 20-kw aural. Antenna: 730-ft above av. terrain, 767-ft. above ground, 2707-ft. above sea level.

Latitude 40° 39' 06"
Longitude 98° 23' 04"

Transmitter: Hwy. 281, 3-mi. N of Hastings.

Note: Latitude and longitude coordinates shown are based on the North American Datum of 1927 (NAD 27) as currently required by the Mass Media Bureau of the FCC.

Multichannel TV Sound: Stereo only.

Satellite Earth Stations: RCA, 3.9-meter Ku-band; Harris, 6.1-meter C-band; M/A-Com, Harris receivers.

News Services: AP, WSI, NBC News Channel.

Ownership: Hoak Media LLC (Group Owner).

Began Operation: January 1, 1956. Sale to present owner by Shively Communications approved by FCC November 7, 2005. Sale to Shively Communications by Nebraska Television Corp. approved by FCC August 27, 1997.

Represented (sales): Millennium Sales & Marketing.

Represented (legal): Akin, Gump, Strauss, Hauer & Feld LLP.

Personnel:

Ulysses Carlini Jr., General Manager.

Marcia Hogan, General Sales Manager & Traffic Manager.

Al Uerling, Operations Director.

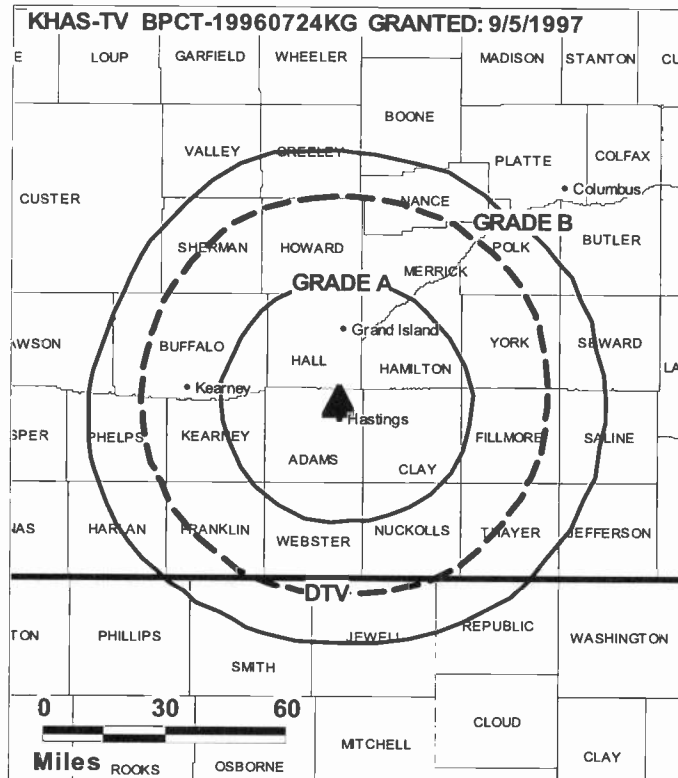
Dennis Kellogg, News Director.

Jeff Marousek, Chief Engineer.

Julie Stewart, Business Manager.

Jackie Ackerman, Program Director.

City of License: Hastings. **Station DMA:** Lincoln & Hastings-Kearney, NE. **Rank:** 104.



© 2008 Warren Communications News

Circulation © 2007 Nielsen. Coverage based on Nielsen study.

GrandTotal	Cable TV Households	Non-cable TV Households	Total TV Households
Estimated Station Totals *	58,860	103,720	162,580
Average Weekly Circulation (2007)	33,999	34,636	68,635
Average Daily Circulation (2007)			26,747
Station DMA Total	Cable TV Households	Non-cable TV Households	Total TV Households
Estimated Station Totals *	55,810	102,140	157,950
Average Weekly Circulation (2007)	33,460	34,497	67,957
Average Daily Circulation (2007)			26,597
Other DMA Total	Cable TV Households	Non-cable TV Households	Total TV Households
Estimated Station Totals *	3,050	1,580	4,630
Average Weekly Circulation (2007)	539	139	678
Average Daily Circulation (2007)			150

*Estimated station totals are sums of the Nielsen TV and Cable TV household estimates for each county in which the station registers viewing of more than 5% as per the Nielsen Survey Methods.

KWNB-DT
Ch. 18

Network Service: ABC.

Grantee: Pappas Telecasting of Central Nebraska LP (A Delaware LP), 500 S. Chinoweth Rd., Visalia, CA 93277.

Studio: 1078 25 Rd., Axtel, NE 68924.

Mailing Address: PO Box 220, Kearney, NE 68848-0220.

Phone: 308-743-2494. **Fax:** 308-743-2660.

E-mail: schristensen@nebraska.tv

Web Site: <http://www.nebraska.tv>

Technical Facilities: Channel No. 18 (494-500 MHz). Authorized power: 1000-kw max. visual, aural. Antenna: 649-ft above av. terrain, 465-ft. above ground, 3730-ft. above sea level.

Latitude	40°	37'	32"
Longitude	101°	01'	45"

Note: Latitude and longitude coordinates shown are based on the North American Datum of 1927 (NAD 27) as currently required by the Mass Media Bureau of the FCC.

Ownership: Pappas Telecasting Companies (Group Owner).

Began Operation: Station operating under Special Temporary Authority at 0.532-kw max. visual; no on-air date

Represented (legal): Paul, Hastings, Janofsky & Walker LLP.

Personnel:

Vincent Barresi, Vice President & General Manager.

Susan Christensen, General Sales Manager.

Brenda Constant, National Sales Manager.

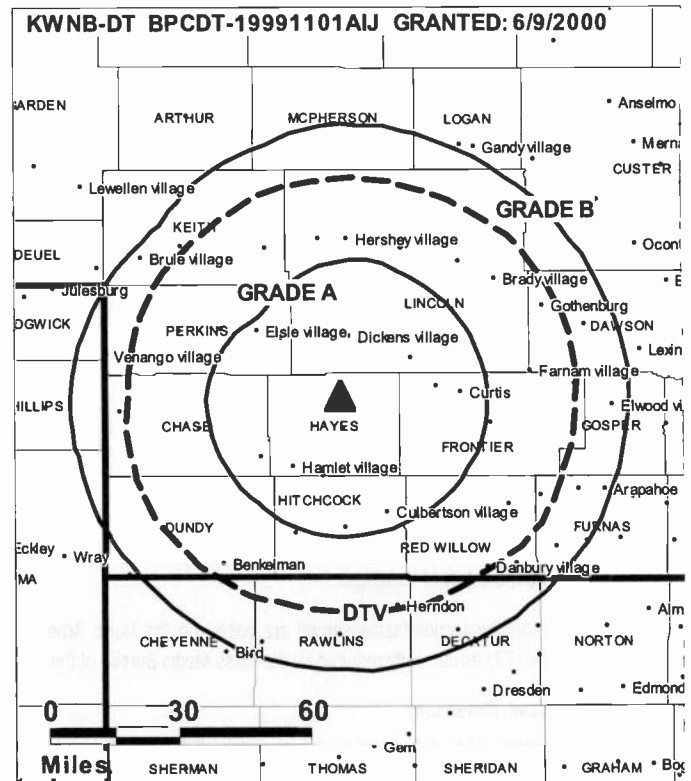
Mark Baumert, News Director.

Jerry Fuehrer, Chief Engineer.

Cheryl Alkire, Business Manager.

Scott Swenson, Program Coordinator.

Brian Seibel, Regional Marketing Representative.



© 2008 Warren Communications News

Anita Wragge, Promotion Manager.

Mike Wallace, Production Manager.

Roxie Johnson, Traffic Manager.

City of License: Hayes Center. **Station DMA:** North Platte, NE. **Rank:** 209.

Nielsen Data: Not available.

KWNB-TV
Ch. 6
(Satellite of KHGI-TV, Kearney)
Network Service: ABC.

Licensee: Pappas Telecasting of Central Nebraska LP (A Delaware LP), 500 S. Chinowth Rd., Visalia, CA 93277.

Studio: 1078 25 Rd., Axtel, NE 68924.

Mailing Address: PO Box 220, Kearney, NE 68848-0220.

Phone: 308-743-2494. **Fax:** 308-743-2660.

E-mail: schristensen@nebraska.tv

Web Site: http://www.nebraska.tv

Technical Facilities: Channel No. 6 (82-88 MHz). Authorized power: 100-kw visual, 10-kw aural. Antenna: 725-ft above av. terrain, 541-ft. above ground, 3806-ft. above sea level.

Latitude 40° 37' 32"
Longitude 101° 01' 46"

Transmitter: 8-mi. N of Hayes Center.

Note: Latitude and longitude coordinates shown are based on the North American Datum of 1927 (NAD 27) as currently required by the Mass Media Bureau of the FCC.

Satellite Earth Station: Transmitter RCA; Prodelin, 5-meter; Standard Components receivers.

News Services: Sports News Satellite, Conus, WSI, National Weather Service, AP, ABC NewsOne.

Ownership: Pappas Telecasting Companies (Group Owner).

Began Operation: February 9, 1956.

Represented (legal): Paul, Hastings, Janofsky & Walker LLP.

Represented (sales): Petry Television Inc.

Represented (engineering): Denny & Associates PC.

Personnel:
Vincent Barresi, Vice President & General Manager.

Susan Christensen, General Sales Manager.

Brenda Constant, National Sales Manager.

Mark Baumert, News Director.

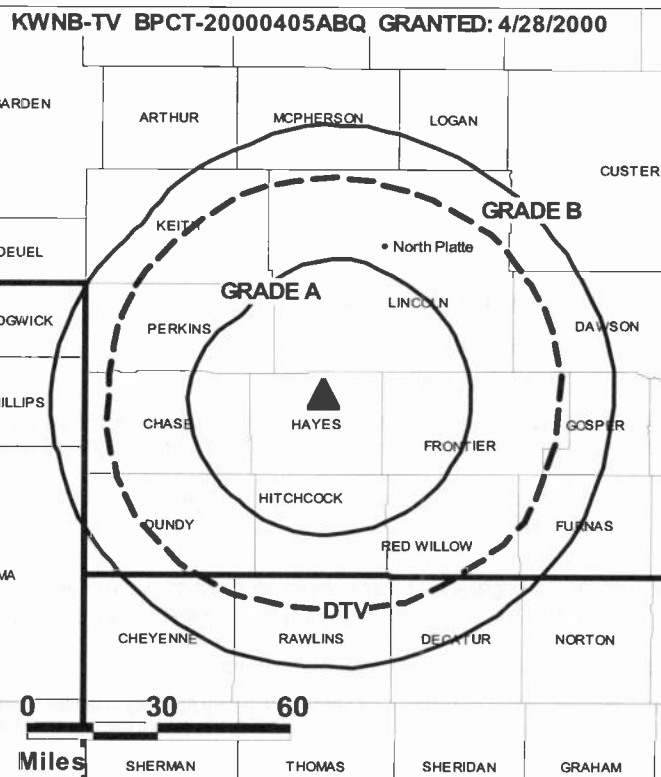
Jerry Fuehrer, Chief Engineer.

Cheryl Alkire, Business Manager.

Scott Swenson, Program Coordinator.

Brian Seibel, Regional Marketing Representative.

Anita Wragge, Promotion Manager.

Mike Wallace, Production Manager.


© 2008 Warren Communications News

Roxie Johnson, Traffic Manager.

City of License: Hayes Center. **Station DMA:** North Platte, NE. **Rank:** 209.

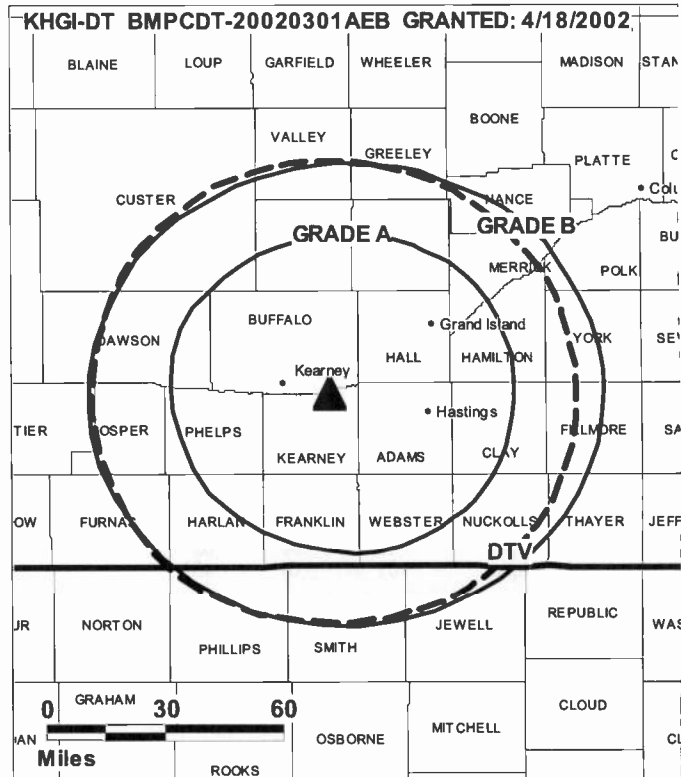
Circulation © 2007 Nielsen. Coverage based on Nielsen study.

GrandTotal	Cable TV Households	Non-cable TV Households	Total TV Households
Estimated Station Totals *	15,580	11,770	27,350
Average Weekly Circulation (2007)	8,984	3,043	12,027
Average Daily Circulation (2007)			5,140
Station DMA Total	Cable TV Households	Non-cable TV Households	Total TV Households
Estimated Station Totals *	9,890	4,910	14,800
Average Weekly Circulation (2007)	5,856	1,635	7,491
Average Daily Circulation (2007)			2,919
Other DMA Total	Cable TV Households	Non-cable TV Households	Total TV Households
Estimated Station Totals *	5,690	6,860	12,550
Average Weekly Circulation (2007)	3,128	1,408	4,536
Average Daily Circulation (2007)			2,221

*Estimated station totals are sums of the Nielsen TV and Cable TV household estimates for each county in which the station registers viewing of more than 5% as per the Nielsen Survey Methods.

KHGI-DT**Ch. 36****Network Service:** ABC.**Grantee:** Pappas Telecasting of Central Nebraska LP (A Delaware LP), 500 S. Chinoweth Rd., Visalia, CA 93277.**Studio:** 1078 25 Rd., Axtell, NE 68924.**Mailing Address:** PO Box 220, Kearney, NE 68848-0220.**Phone:** 308-743-2494. **Fax:** 308-743-2644.**E-mail:** schristensen@nebraska.tv**Web Site:** <http://www.nebraska.tv>**Technical Facilities:** Channel No. 36 (602-608 MHz). Authorized power: 865-kw max. visual, aural. Antenna: 1030-ft above av. terrain, 1053-ft. above ground, 3119-ft. above sea level.

Latitude	40°	39'	28"
Longitude	98°	52'	04"

Note: Latitude and longitude coordinates shown are based on the North American Datum of 1927 (NAD 27) as currently required by the Mass Media Bureau of the FCC.**Ownership:** Pappas Telecasting Companies (Group Owner).**Began Operation:** Station operating under Special Temporary Authority to remain silent. Broadcast operations discontinued January 7, 2007 due to severe damage from ice storm. No original on-air date.**Represented (legal):** Paul, Hastings, Janofsky & Walker LLP.**Personnel:****Vincent Barresi**, Vice President & General Manager.**Susan Christensen**, General Sales Manager.**Brenda Constant**, National Sales Manager.**Mark Baumert**, News Director.**Jerry Fuehrer**, Chief Engineer.**Cheryl Alkire**, Business Manager.**Anita Wragge**, Promotion Manager.

© 2008 Warren Communications News

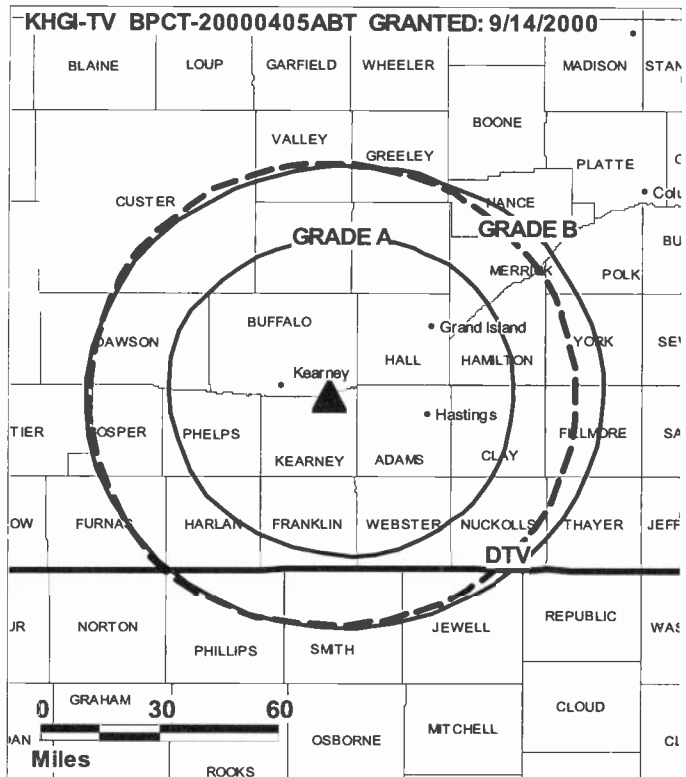
Scott Swenson, Programming Coordinator.**Mike Wallace**, Production Manager.**Brian Seibel**, Regional Marketing Representative.**Roxie Johnson**, Traffic Manager.**City of License:** Kearney. **Station DMA:** Lincoln & Hastings-Kearney, NE. **Rank:** 104.**Nielsen Data:** Not available.

KHGI-TV**Ch. 13****(Operates satellite KWNB-TV, Hayes Center)****Network Service:** ABC.**Licensee:** Pappas Telecasting of Central Nebraska LP (A Delaware LP), 500 S. Chinoweth Rd., Visalia, CA 93277.**Studio:** 1078 25 Rd., Axtell, NE 68924.**Branch Office:** 7501 O St., Suite 101, Lincoln, NE 68510.**Mailing Address:** PO Box 220, Kearney, NE 68848-0220.**Phone:** 308-743-2494. **Fax:** 308-743-2644.**E-mail:** schristensen@nebraska.tv**Web Site:** http://www.nebraska.tv**Technical Facilities:** Channel No. 13 (210-216 MHz). Authorized power: 316-kw visual, 31.6-kw aural. Antenna: 1110-ft above av. terrain, 1163-ft. above ground, 3240-ft. above sea level.

Latitude	40°	39'	20"
Longitude	98°	51'	04"

Transmitter: 6-mi. S of Gibbon.**Note:** Latitude and longitude coordinates shown are based on the North American Datum of 1927 (NAD 27) as currently required by the Mass Media Bureau of the FCC.**Satellite Earth Station:** Transmitter RCA; Prodelin, 5-meter; Standard Components receivers.**News Services:** ABC NewsOne, WSI, Sports News Satellite, National Weather Service, AP.**Ownership:** Pappas Telecasting Companies (Group Owner).

Began Operation: December 24, 1953. Sale to NTV Enterprises by Bi-States Co. (F. Wayne Brewster, et al.) approved by FCC April 29, 1974 (Television Digest, Vol. 14:7). Sale to Amataro Group by NTV Enterprises approved by FCC November 16, 1979 (Vol. 19:24). Sale to Gordon Broadcasting Inc. by Amataro Group approved by FCC January 17, 1986. Sale to Sterling Communications by Gordon Broadcasting Inc. approved by FCC February 27, 1989, but not consummated. Assignment to Joseph C. Amataro, Receiver, approved by FCC June 28, 1989. Assignment to Joseph Girard, Receiver, approved by FCC November 22, 1991. Sale to Fant Broadcasting Co. of Nebraska Inc. granted by FCC May 13, 1993 (Vol. 33:7). Sale to Blackstar Communications approved by FCC December 15, 1995, but not consummated. Sale to present owner by Fant Broadcasting Co. LLC approved by FCC February 11, 1999.

Represented (legal): Paul, Hastings, Janofsky & Walker LLP.**Represented (sales):** Petry Television Inc.**Represented (engineering):** Denny & Associates PC.**Personnel:****Vincent Barresi**, Vice President & General Manager.**Susan Christensen**, General Sales Manager.**Brenda Constant**, National Sales Manager.**Mark Baumert**, News Director.**Jerry Fuehrer**, Chief Engineer.**Cheryl Alkire**, Business Manager.**Scott Swenson**, Programming Coordinator.

© 2008 Warren Communications News

Anita Wragge, Promotion Manager.**Mike Wallace**, Production Manager.**Brian Seibel**, Regional Marketing Representative.**Roxie Johnson**, Traffic Manager.**City of License:** Kearney. **Station DMA:** Lincoln & Hastings-Kearney, NE. **Rank:** 104.

Circulation © 2007 Nielsen. Coverage based on Nielsen study.

GrandTotal	Cable TV Households	Non-cable TV Households	Total TV Households
Estimated Station Totals *	62,110	100,970	163,080
Average Weekly Circulation (2007)	39,581	33,274	72,855
Average Daily Circulation (2007)			39,520
Station DMA Total	Cable TV Households	Non-cable TV Households	Total TV Households
Estimated Station Totals *	59,180	100,970	160,150
Average Weekly Circulation (2007)	38,966	33,274	72,240
Average Daily Circulation (2007)			39,345
Other DMA Total	Cable TV Households	Non-cable TV Households	Total TV Households
Estimated Station Totals *	2,930	0	2,930
Average Weekly Circulation (2007)	615	0	615
Average Daily Circulation (2007)			175

*Estimated station totals are sums of the Nielsen TV and Cable TV household estimates for each county in which the station registers viewing of more than 5% as per the Nielsen Survey Methods.

KCWL-TV
(formerly KOWH)
Ch. 51

Network Service: CW.

Licensee: Lincoln Broadcasting LLC, World-Herald Square, Omaha, NE 68102-1138.

Studio: 707 N. 48th St., Suite B, Lincoln, NE 68504.

Mailing Address: 707 N. 48th St., Suite B, Lincoln, NE 68504.

Phone: 402-464-5694; 308-743-2494. **Fax:** 308-743-2644.

E-mail: manager@lincolnbroadcasting.com

Web Site: http://www.kcwl51.com

Technical Facilities: Channel No. 51 (692-698 MHz). Authorized power: 51.4-kw max. visual, aural. Antenna: 410-ft above av. terrain, 490-ft. above ground, 1637-ft. above sea level.

Latitude	40°	51'	10"
Longitude	96°	40'	36"

Note: Latitude and longitude coordinates shown are based on the North American Datum of 1927 (NAD 27) as currently required by the Mass Media Bureau of the FCC.

Ownership: World Broadcasting Inc.

Began Operation: June 26, 2006. Standard Definition. Transfer of control to CFM Communications LLC (Carol F. Miller) approved by FCC May 23, 2005, but later rescinded. FCC dismissed sale at applicant's request July 10, 2006. Transfer of control from World Investments Inc. to KCWL Television LLC (T. Stanley Trapp) pending.

Represented (legal): Hogan & Hartson LLP.

Represented (engineering): Khanna & Guill Inc.

Personnel:

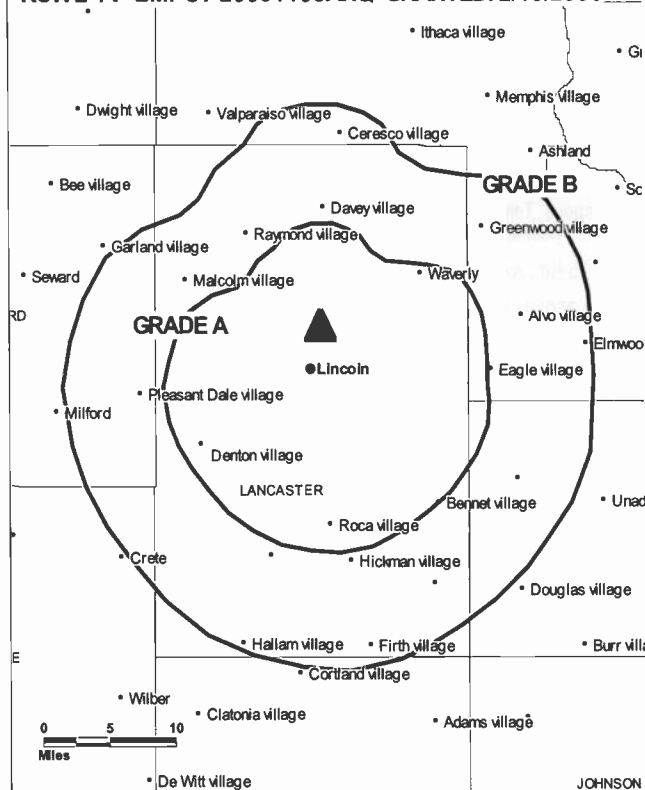
Deb Jacobs, Station Manager.

Susan Christensen, General Sales Manager.

Heidi Nutter, Traffic Manager.

City of License: Lincoln. **Station DMA:** Lincoln & Hastings-Kearney, NE. **Rank:** 104.

KCWL-TV BMPCT-20051108AHQ GRANTED: 2/15/2006



© 2008 Warren Communications News

Circulation © 2007 Nielsen. Coverage based on Nielsen study.

GrandTotal	Cable TV Households	Non-cable TV Households	Total TV Households
Estimated Station Totals *	119,820	0	119,820
Average Weekly Circulation (2007)	9,495	0	9,495
Average Daily Circulation (2007)			1,797

Station DMA Total	Cable TV Households	Non-cable TV Households	Total TV Households
Estimated Station Totals *	119,820	0	119,820
Average Weekly Circulation (2007)	9,495	0	9,495
Average Daily Circulation (2007)			1,797

*Estimated station totals are sums of the Nielsen TV and Cable TV household estimates for each county in which the station registers viewing of more than 5% as per the Nielsen Survey Methods.

KLKN Ch. 8

Network Service: ABC.

Licensee: Citadel Communications LLC, 99 Pondfield Rd., Bronxville, NY 10708.

Studio: 3240 S. 10th St., Lincoln, NE 68502.

Mailing Address: 3240 S. 10th St., Lincoln, NE 68502.

Phone: 402-434-8000. **Fax:** 402-436-2236.

E-mail: dackerman@klkntv.com

Web Site: <http://www.klkntv.com>

Technical Facilities: Channel No. 8 (180-186 MHz). Authorized power: 316-kw visual, aural. Antenna: 1240-ft above av. terrain, 1200-ft. above ground, 2785-ft. above sea level.

Latitude	40°	52'	59"
Longitude	97°	18'	20"

Transmitter: 2-mi. SE of Utica.

Note: Latitude and longitude coordinates shown are based on the North American Datum of 1927 (NAD 27) as currently required by the Mass Media Bureau of the FCC.

Satellite Earth Stations: Transmitter RCA; Pinzone, 3.7-meter; Pinzone, 5-meter; ChannelMaster, 5-meter; Pinzone receivers.

Ownership: Citadel Communications LLC (Group Owner).

Began Operation: December 5, 1964. Sale to present owner as KCAN, Albion, by Amatore Group Inc. approved by FCC November 12, 1986. Began operation as KLKN, Lincoln, April 1, 1996.

Represented (sales): Continental Television Sales.

Represented (legal): Latham & Watkins.

Represented (engineering): Denny & Associates PC.

Personnel:

Roger Moody, Vice President & General Manager.

Ken Maddox, Local Sales Manager.

Mark Hagggar, News Director.

Dan Ackerman, Chief Engineer.

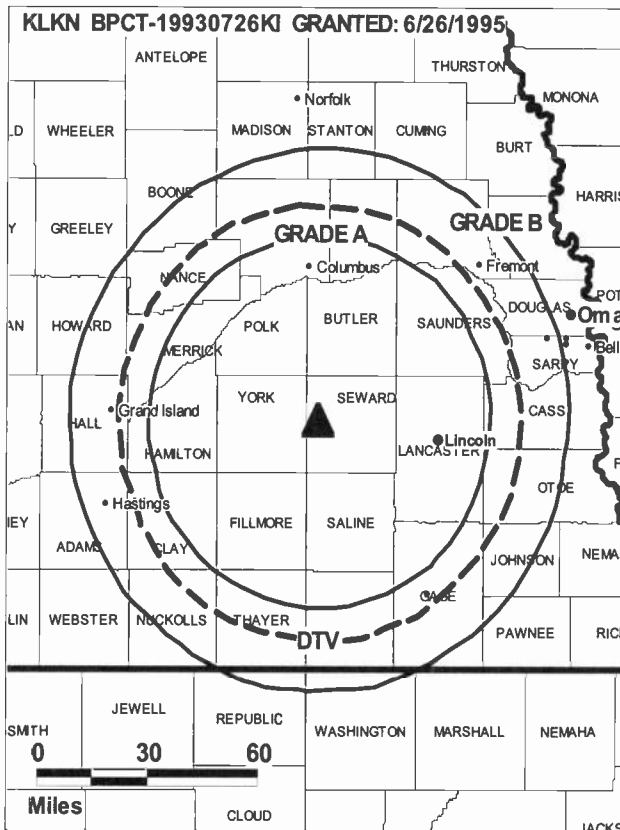
Steve Anderson, Business Manager.

Jeff Swanson, Program Director.

Dave Dwinell, Promotion Director.

Lenise Barber, Traffic Manager.

City of License: Lincoln. **Station DMA:** Lincoln & Hastings-Kearney, NE. **Rank:** 104.



© 2008 Warren Communications News

Circulation © 2007 Nielsen. Coverage based on Nielsen study.

GrandTotal	Cable TV Households	Non-cable TV Households	Total TV Households
Estimated Station Totals *	143,880	119,250	263,130
Average Weekly Circulation (2007)	65,238	36,463	101,701
Average Daily Circulation (2007)			45,595
Station DMA Total	Cable TV Households	Non-cable TV Households	Total TV Households
Estimated Station Totals *	118,070	98,240	216,310
Average Weekly Circulation (2007)	61,003	33,728	94,731
Average Daily Circulation (2007)			43,750
Other DMA Total	Cable TV Households	Non-cable TV Households	Total TV Households
Estimated Station Totals *	25,810	21,010	46,820
Average Weekly Circulation (2007)	4,235	2,735	6,970
Average Daily Circulation (2007)			1,845

*Estimated station totals are sums of the Nielsen TV and Cable TV household estimates for each county in which the station registers viewing of more than 5% as per the Nielsen Survey Methods.

KLKN-DT Ch. 31

Network Service: ABC.

Grantee: Citadel Communications LLC, 99 Pondfield Rd., Bronxville, NY 10708.

Studio: 3240 S. 10th St., Lincoln, NE 68502.

Mailing Address: 3240 S. 10th St., Lincoln, NE 68502.

Phone: 402-434-8000; 914-793-3400. **Fax:** 402-736-2236.

E-mail: dackerman@klkntv.com

Web Site: <http://www.klkntv.com>

Technical Facilities: Channel No. 31 (572-578 MHz). Authorized power: 500-kw max. visual, aural. Antenna: 1234-ft above av. terrain, 1200-ft. above ground, 2782-ft. above sea level.

Latitude	40°	52'	59"
Longitude	97°	18'	19"

Note: Latitude and longitude coordinates shown are based on the North American Datum of 1927 (NAD 27) as currently required by the Mass Media Bureau of the FCC.

Ownership: Citadel Communications LLC (Group Owner).

Began Operation: August 12, 2002. Standard Definition.

Represented (legal): Latham & Watkins.

Represented (sales): Continental Television Sales.

Personnel:

Roger Moody, Vice President & General Manager.

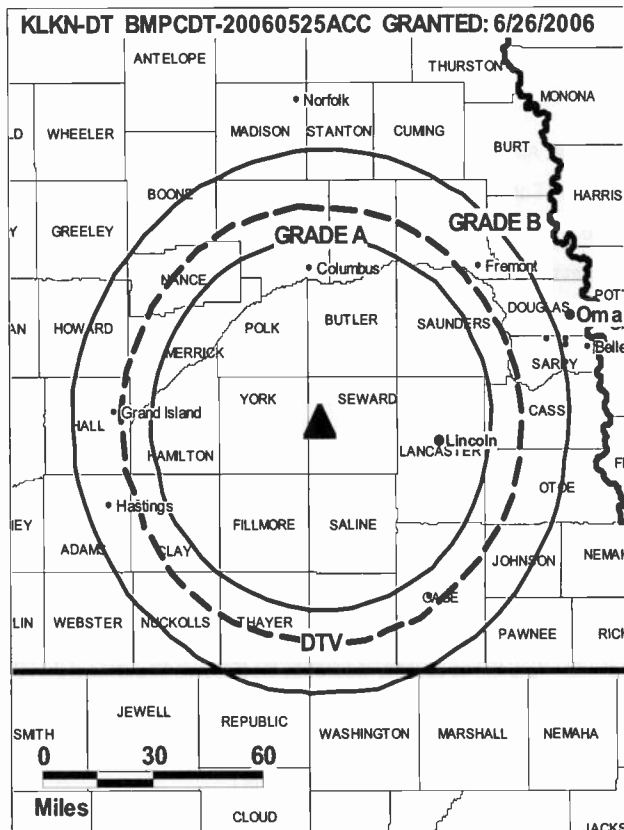
Ken Maddox, Local Sales Manager.

Mark Haggard, News Director.

Dan Ackerman, Chief Engineer.

Steve Anderson, Business Manager.

Jeff Swanson, Program Director.



© 2008 Warren Communications News

Dave Dwinell, Promotion Director.

Lenise Barber, Traffic Manager.

City of License: Lincoln. **Station DMA:** Lincoln & Hastings-Kearney, NE. **Rank:** 104.

Nielsen Data: Not available.

Network Service: MNT, CBS.

Network Service: MNT, CBS.

Studio: 40th & W Sts., Lincoln, NE 68503.

Mailing Address: PO Box 30350, Lincoln, NE 68503.

Phone: 402-467-4321; 800-593-1011. **Fax:** 402-467-9210.

E-mail: info@kolnkgin.com

Web Site: <http://www.kolnkgin.com>

Technical Facilities: Channel No. 25 (536-542 MHz). Authorized power: 679.8-kw max. visual, aural. Antenna: 1322-ft above av. terrain, 1299-ft. above ground, 2828-ft. above sea level.

Latitude	40°	48'	11"
Longitude	97°	10'	52"

Note: Latitude and longitude coordinates shown are based on the North American Datum of 1927 (NAD 27) as currently required by the Mass Media Bureau of the FCC.

News Services: AP, U.S. Weather Bureau.

Ownership: Gray Television Inc. (Group Owner).

Began Operation: Station operating; no on-air date.

Represented (sales): TeleRep Inc.

Represented (engineering): Lohnes & Culver.

Represented (sales): Continental Television Sales.

Represented (legal): Wiley Rein.

Personnel:

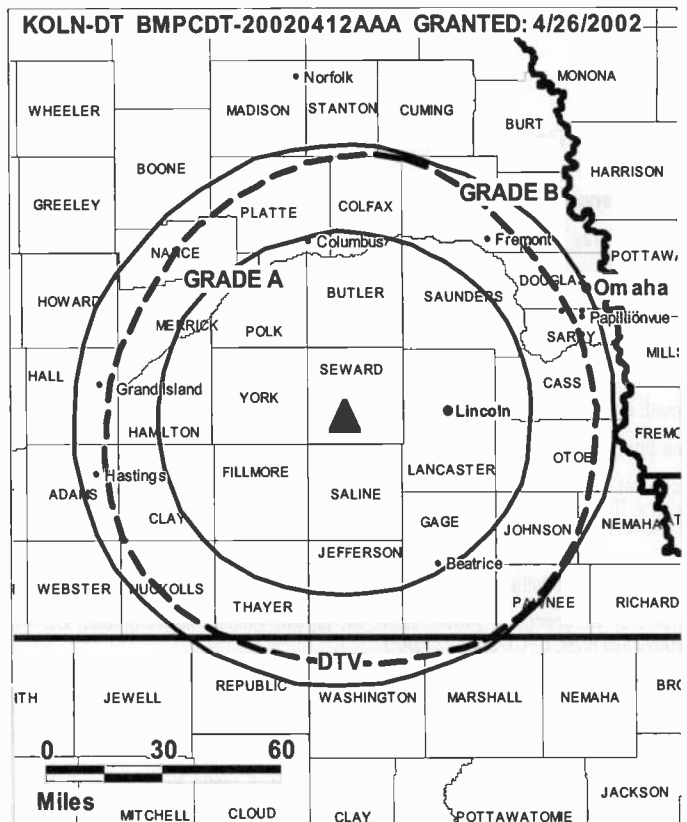
Frank Jonas, President & General Manager.

Kris Ryan, General & National Sales Manager.

Marty Winters, Local Sales Manager.

Brent Haun, Chief Engineer & Operations Manager.

Randy Lube, News Director.



© 2008 Warren Communications News

Charlie Peterson, Program, Promotion & Administration Manager.

Lisa Guill, Production Supervisor.

Tish Gade-Jones, Controller.

City of License: Lincoln. Station DMA: Lincoln & Hastings-Kearney, NE. Rank: 104.

Nielsen Data: Not available.

KSNK
Ch. 8
 (Satellite of KSNW, Wichita)

Network Service: NBC.

Licensee: Montecito Television License Corp. of Wichita, 559 San Ysidro Rd, Ste 1, Montecito, CA 93108.

Studio: U.S. Hwy. W. 36, Oberlin, KS 67749.

Mailing Address: PO Box 238, Oberlin, KS 67749.

Phone: 785-475-2248. **Fax:** 785-475-3944.

E-mail: ksngeneralmanager@ksn.com

Web Site: http://www.ksn.com

Technical Facilities: Channel No. 8 (180-186 MHz). Authorized power: 297.2-kw visual, 29.5-kw aural. Antenna: 710-ft above av. terrain, 677-ft. above ground, 3537-ft. above sea level.

Latitude 39° 49' 48"
 Longitude 100° 42' 04"

Transmitter: U.S. Hwy. 36 W, 9-mi. W of Oberlin.

Note: Latitude and longitude coordinates shown are based on the North American Datum of 1927 (NAD 27) as currently required by the Mass Media Bureau of the FCC.

Satellite Earth Station: M/A-Com, 4-meter; M/A-Com receivers.

News Services: AP, KSN, Conus, CNN Newsource.

Ownership: Montecito Broadcast Group LLC (Group Owner).

Began Operation: October 16, 1959. Transfer to New Vision Television LLC pends. Sale to present owner by Emmis Communications Corp. approved by FCC December 19, 2005.

Represented (sales): Continental Television Sales.

Represented (legal): Latham & Watkins.

Represented (engineering): du Treil, Lundin & Rackley Inc.

Personnel:

Al Buch, Vice President & General Manager.

Dan Hogan, Local Sales Manager.

Becky Swan, National Sales Manager.

Todd Spessard, News Director.

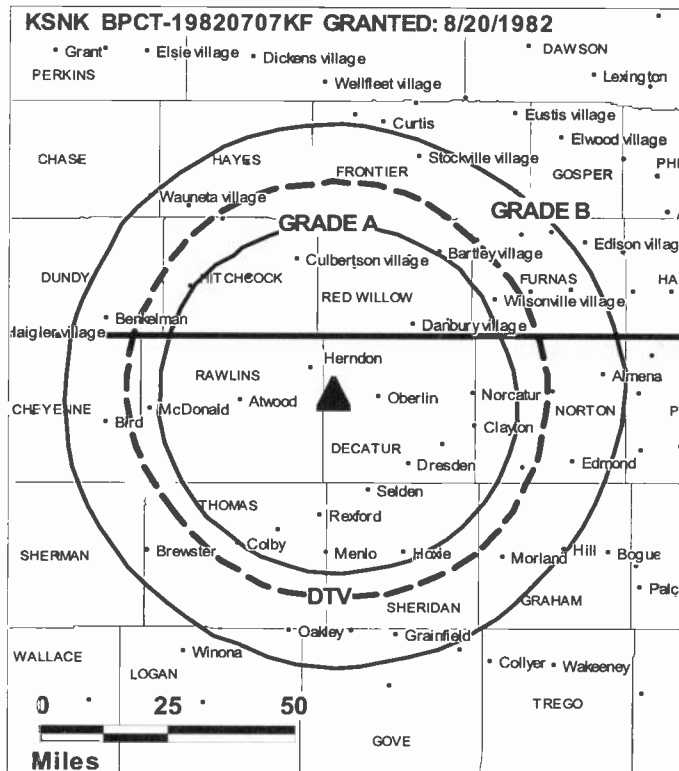
Dave Rickels, Chief Engineer.

Georgianna Mattke, Business Manager.

Betty Erickson, Program Coordinator.

David Bell, Promotion Director.

David Thornton, Production Director.



© 2008 Warren Communications News

City of License: McCook. **Station DMA:** Wichita-Hutchinson, KS. **Rank:** 69.

Circulation © 2007 Nielsen. Coverage based on Nielsen study.

GrandTotal	Cable TV Households	Non-cable TV Households	Total TV Households
Estimated Station Totals *	12,460	5,950	18,410
Average Weekly Circulation (2007)	6,904	1,499	8,403
Average Daily Circulation (2007)			3,850
Station DMA Total	Cable TV Households	Non-cable TV Households	Total TV Households
Estimated Station Totals *	7,200	2,560	9,760
Average Weekly Circulation (2007)	3,143	575	3,718
Average Daily Circulation (2007)			1,877
Other DMA Total	Cable TV Households	Non-cable TV Households	Total TV Households
Estimated Station Totals *	5,260	3,390	8,650
Average Weekly Circulation (2007)	3,761	924	4,685
Average Daily Circulation (2007)			1,973

*Estimated station totals are sums of the Nielsen TV and Cable TV household estimates for each county in which the station registers viewing of more than 5% as per the Nielsen Survey Methods.

KSNK-DT

Ch. 12

Network Service: NBC.

Licensee: Montecito Television License Corp. of Wichita, 559 San Ysidro Rd, Ste 1, Montecito, CA 93108.

Studio: U.S. Hwy. W 36, Oberlin, KS 67749.

Mailing Address: PO Box 238, Oberlin, KS 67749.

Phone: 785-475-2248. **Fax:** 785-475-3944.

E-mail: ksngeneralmanager@ksn.com

Web Site: http://www.ksn.com

Technical Facilities: Channel No. 12 (204-210 MHz). Authorized power: 10.4-kw visual, aural. Antenna: 715-ft above av. terrain, 636-ft. above ground, 3503-ft. above sea level.

Latitude	39°	49'	48"
Longitude	100°	42'	04"

Note: Latitude and longitude coordinates shown are based on the North American Datum of 1927 (NAD 27) as currently required by the Mass Media Bureau of the FCC.

Ownership: Montecito Broadcast Group LLC (Group Owner).

Represented (legal): Latham & Watkins.

Personnel:

Shawn Oswald, Vice President & General Manager.

Dan Hogan, Local Sales Manager.


Becky Swan, National Sales Manager.

Todd Spessard, News Director.

Dave Rickels, Chief Engineer.

Georgianna Mattke, Business Manager.

Betty Erickson, Program Coordinator.



David Bell, Promotion Director.

David Thornton, Production Director.

City of License: McCook. **Station DMA:** Wichita-Hutchinson, KS. **Rank:** 69.

Nielsen Data: Not available.

KNOP-DT

Ch. 22

Network Service: NBC.

Grantee: Hoak Media of Nebraska License LLC, 500 Crescent Court, Suite 220, Dallas, TX 75201.

Studio: 8020 N. Hwy 83, North Platte, NE 69101.

Mailing Address: PO Box 749, North Platte, NE 69101.

Phone: 308-532-2222. **Fax:** 308-532-9579.

E-mail: knop@knop.tv.com

Web Site: <http://www.knop.msnnbc.com>

Technical Facilities: Channel No. 22 (518-524 MHz). Authorized power: 1000-kw max. visual, aural. Antenna: 820-ft above av. terrain, 850-ft. above ground, 3419-ft. above sea level.

Latitude	41°	12'	13"
Longitude	100°	43'	58"

Note: Latitude and longitude coordinates shown are based on the North American Datum of 1927 (NAD 27) as currently required by the Mass Media Bureau of the FCC.

Ownership: Hoak Media LLC (Group Owner).

Began Operation: Station operating under Special Temporary Authority at 1.32-kw max. visual; no on-air date

Represented (legal): Akin, Gump, Strauss, Hauer & Feld LLP.

Represented (sales): Millennium Sales & Marketing.

Personnel:

Ulysses A. Carlini, Vice President & General Manager.

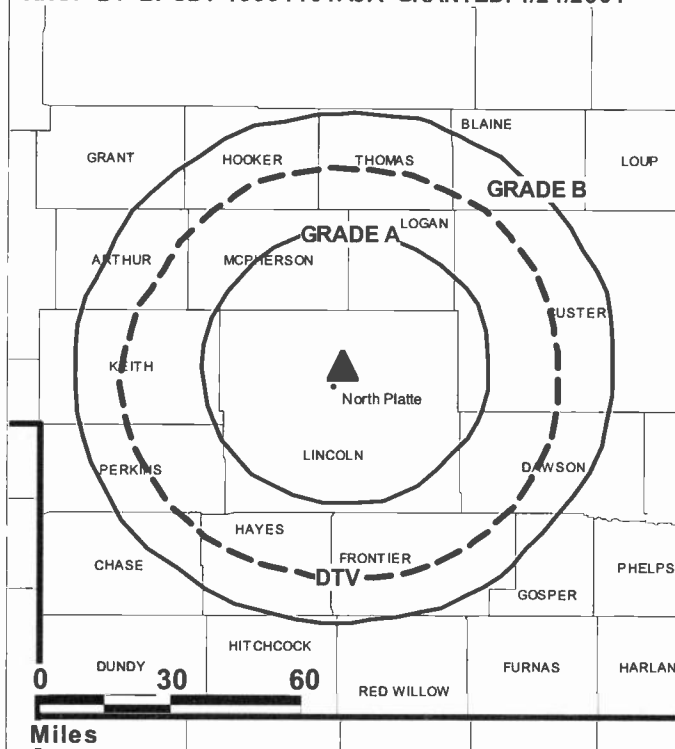
Lewys Carlini, General Sales Manager.

Darlene Wheeler, Local Sales Manager.

Jacque Harms, News Director.

Mike McNeil, Chief Engineer.

KNOP-DT BPCDT-19991101AJA GRANTED: 4/24/2001



© 2008 Warren Communications News

Gregg Hoover, Program & Promotion Director.

Joe Swift, Sports Director.

City of License: North Platte. **Station DMA:** North Platte, NE. **Rank:** 209.

Nielsen Data: Not available.

KNOP-TV**Ch. 2****Network Service:** NBC.**Licensee:** Hoak Media of Nebraska License LLC, 500 Crescent Court, Suite 220, Dallas, TX 75201.**Studio:** 8020 N. Hwy. 83, North Platte, NE 69101.**Mailing Address:** PO Box 749, North Platte, NE 69101.**Phone:** 308-532-2222. **Fax:** 308-532-9579.**E-mail:** knop@knoptv.com**Web Site:** http://www.knop.msnbc.com**Technical Facilities:** Channel No. 2 (54-60 MHz). Authorized power: 100-kw visual, 15-kw aural. Antenna: 630-ft above av. terrain, 609-ft. above ground, 3621-ft. above sea level.

Latitude	41°	12'	13"
Longitude	100°	43'	58"

Transmitter: 4.7-mi. NNE of center of town.**Note:** Latitude and longitude coordinates shown are based on the North American Datum of 1927 (NAD 27) as currently required by the Mass Media Bureau of the FCC.**News Service:** AP.**Ownership:** Hoak Media LLC (Group Owner).**Began Operation:** December 15, 1958. Sale to present owner by Shively Communications approved by FCC November 7, 2005. Sale to Shively Communications by group headed by Fred E. Shrake & Mac Smock approved by FCC June 16, 1967.**Represented (legal):** Akin, Gump, Strauss, Hauer & Feld LLP.**Represented (sales):** Millennium Sales & Marketing.**Represented (engineering):** Denny & Associates PC.**Personnel:**

Ulysses A. Carlini, Vice President & General Manager.

Lewys Carlini, General Sales Manager.

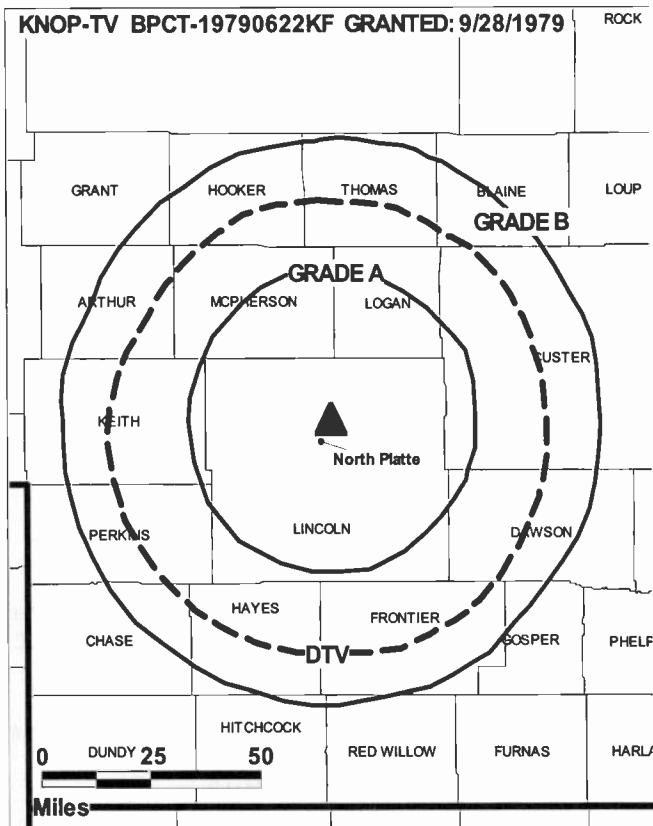
Darlene Wheeler, Local Sales Manager.

Jacque Harms, News Director.

Mike McNeil, Chief Engineer.

Gregg Hoover, Program & Promotion Director.

Joe Swift, Sports Director.

City of License: North Platte. **Station DMA:** North Platte, NE. **Rank:** 209.

© 2008 Warren Communications News

Circulation © 2007 Nielsen. Coverage based on Nielsen study.

GrandTotal	Cable TV Households	Non-cable TV Households	Total TV Households
Estimated Station Totals *	18,540	9,810	28,350
Average Weekly Circulation (2007)	11,060	3,617	14,677
Average Daily Circulation (2007)			8,602
Station DMA Total	Cable TV Households	Non-cable TV Households	Total TV Households
Estimated Station Totals *	9,890	5,090	14,980
Average Weekly Circulation (2007)	8,109	2,953	11,062
Average Daily Circulation (2007)			7,178
Other DMA Total	Cable TV Households	Non-cable TV Households	Total TV Households
Estimated Station Totals *	8,650	4,720	13,370
Average Weekly Circulation (2007)	2,951	664	3,615
Average Daily Circulation (2007)			1,424

*Estimated station totals are sums of the Nielsen TV and Cable TV household estimates for each county in which the station registers viewing of more than 5% as per the Nielsen Survey Methods.

KETV Ch. 7

Network Service: ABC.

Licensee: KETV Hearst-Argyle Television Inc., 888 7th Ave., New York, NY 10106.

Studio: 2665 Douglas St., Omaha, NE 68131-2699.

Mailing Address: 2665 Douglas St., Omaha, NE 68131-2699.

Phone: 402-345-7777. **Fax:** 402-978-8922.

E-mail: wbehrens@hearst.com

Web Site: <http://www.ketv.com>

Technical Facilities: Channel No. 7 (174-180 MHz). Authorized power: 316-kw visual, aural. Antenna: 1373-ft above av. terrain, 1330-ft. above ground, 2492-ft. above sea level.

Latitude	41°	18'	32"
Longitude	96°	01'	33"

Note: Latitude and longitude coordinates shown are based on the North American Datum of 1927 (NAD 27) as currently required by the Mass Media Bureau of the FCC.

Multichannel TV Sound: Stereo only.

Satellite Earth Stations: Transmitter Harris; M/A-Com, 3-meter Ku-band; BMS, 6-meter C-band; Andrew, 6-meter Ku & C-band; Andrew, 7.3-meter C-band; M/A-Com, Avantek receivers.

News Services: ABC NewsOne, UPI, Conus, AP.

Ownership: Hearst-Argyle Television Inc. (Group Owner).

Began Operation: September 17, 1957. Sale to present owner by Pulitzer Publishing Co. approved by FCC November 24, 1998 (Television Digest, Vol. 38:22, 48). Sale to Pulitzer Publishing Co. by Peter Kiewit Sons' Inc. (publisher of Omaha World-Herald) approved by FCC February 26, 1976 (Vol. 15:45). Sale of newspaper and TV station began with transfer of newspaper and 45% of KETV in 1962 and was completed the following year when transfer of the remaining 55% of KETV was approved by FCC June 11, 1963 (Vol. 2:45, 3:23).

Represented (engineering): John F. X. Browne & Associates PC.

Represented (sales): Eagle Television Sales.

Represented (legal): Brooks, Pierce, McLendon, Humphrey & Leonard LLP.

Personnel:

Sarah Smith, President & General Manager.

Jerry Olson, Operations Manager.

Brian Sather, General Sales Manager.

Brian Daugherty, Local Sales Manager.

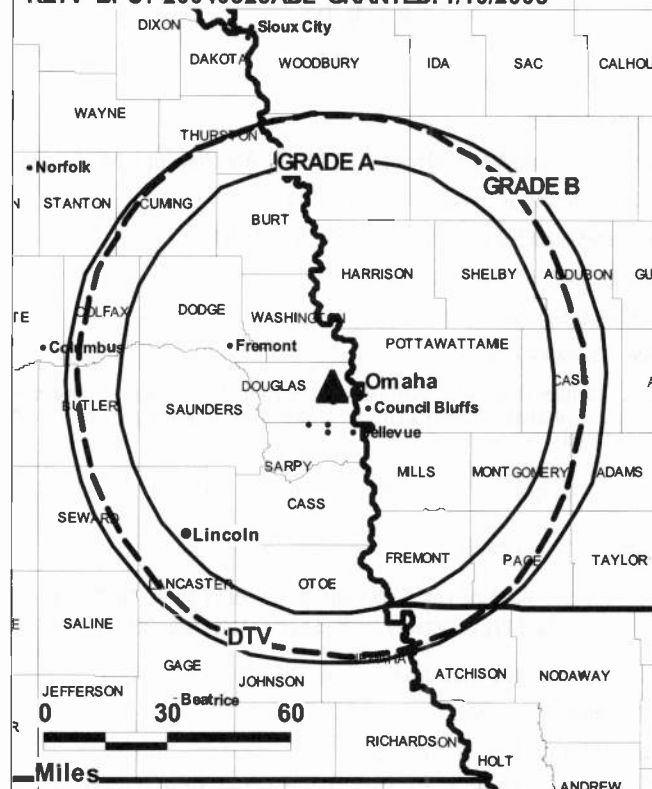
Rose Ann Shannon, News Director.

Warren Behrens, Chief Engineer.

Rebecca Addison, Business Manager.

John Livingston, Marketing Director.

KETV BPCT-20040325ABL GRANTED: 1/10/2005



© 2008 Warren Communications News

City of License: Omaha. **Station DMA:** Omaha, NE. **Rank:** 75.

Circulation © 2007 Nielsen. Coverage based on Nielsen study.

GrandTotal	Cable TV Households	Non-cable TV Households	Total TV Households
Estimated Station Totals *	393,790	148,450	542,240
Average Weekly Circulation (2007)	264,754	78,896	343,650
Average Daily Circulation (2007)			175,295
Station DMA Total	Cable TV Households	Non-cable TV Households	Total TV Households
Estimated Station Totals *	279,210	97,090	376,300
Average Weekly Circulation (2007)	217,779	69,366	287,145
Average Daily Circulation (2007)			154,141
Other DMA Total	Cable TV Households	Non-cable TV Households	Total TV Households
Estimated Station Totals *	114,580	51,360	165,940
Average Weekly Circulation (2007)	46,975	9,530	56,505
Average Daily Circulation (2007)			21,154

*Estimated station totals are sums of the Nielsen TV and Cable TV household estimates for each county in which the station registers viewing of more than 5% as per the Nielsen Survey Methods.

KETV-DT
Ch. 20

Network Service: ABC.

Licensee: KETV Hearst-Argyle Television Inc., 888 7th Ave., New York, NY 10106.

Studio: 2665 Douglas St., Omaha, NE 68131-2699.

Mailing Address: 2665 Douglas St., Omaha, NE 68131-2699.

Phone: 402-345-7777. **Fax:** 402-978-8922.

E-mail: wbehrens@hearst.com

Web Site: <http://www.ketv.com>

Technical Facilities: Channel No. 20 (506-512 MHz). Authorized power: 700-kw max. visual, aural. Antenna: 1299-ft above av. terrain, 1266-ft. above ground, 2428-ft. above sea level.

Latitude	41°	18'	32"
Longitude	96°	01'	33"

Transmitter: 5200 N. 72nd St.

Note: Latitude and longitude coordinates shown are based on the North American Datum of 1927 (NAD 27) as currently required by the Mass Media Bureau of the FCC.

Ownership: Hearst-Argyle Television Inc. (Group Owner).

Began Operation: May 1, 2002.

Represented (sales): Eagle Television Sales.

Represented (legal): Brooks, Pierce, McLendon, Humphrey & Leonard LLP.

Represented (engineering): John F. X. Browne & Associates PC.

Personnel:

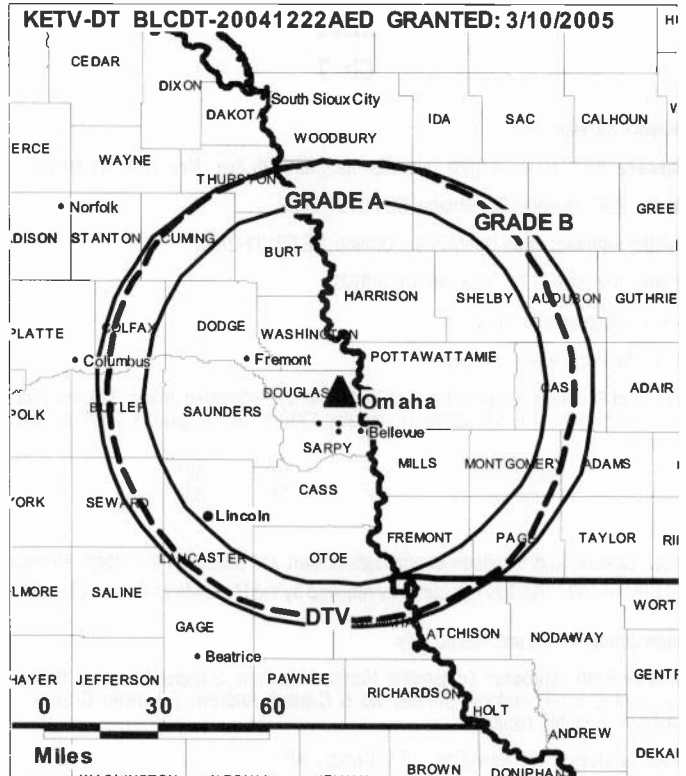
Sarah Smith, President & General Manager.

Jerry Olson, Operations Manager.

Brian Sather, General Sales Manager.

Brian Daugherty, Local Sales Manager.

Rose Ann Shannon, News Director.



© 2008 Warren Communications News

Warren Behrens, Chief Engineer.

Rebecca Addison, Business Manager.

John Livingston, Marketing Director.

City of License: Omaha. **Station DMA:** Omaha, NE. **Rank:** 75.

Nielsen Data: Not available.

KMTV Ch. 3

Network Service: CBS.

Licensee: Journal Broadcast Corp., 3355 S Valley View Blvd, Las Vegas, NV 89102.

Studio: 10714 Mockingbird Dr., Omaha, NE 68127.

Mailing Address: 10714 Mockingbird Dr., Omaha, NE 68127.

Phone: 402-592-3333. **Fax:** 402-597-7698.

E-mail: ehanneman@journalbroadcastgroup.com

Web Site: <http://www.kmtv3.com>

Technical Facilities: Channel No. 3 (60-66 MHz). Authorized power: 100-kw visual, 20-kw aural. Antenna: 1370-ft above av. terrain, 1345-ft. above ground, 2549-ft. above sea level.

Latitude	41°	18'	25"
Longitude	96°	01'	37"

Transmitter: 5400 N. 72nd St.

Note: Latitude and longitude coordinates shown are based on the North American Datum of 1927 (NAD 27) as currently required by the Mass Media Bureau of the FCC.

Multichannel TV Sound: Stereo only.

Satellite Earth Stations: Transmitter RCA; Harris, 3-meter C-band; AFC, 3.7-meter Ku-band; Scientific-Atlanta, 4.6-meter C-band; Andrew, 4.6-meter Ku-band; Scientific-Atlanta, 7-meter C-band; Scientific-Atlanta, M/A-Com, Harris, DX Communications receivers.

News Services: AP, CBS Newspath.

Ownership: Journal Communications Inc. (Group Owner).

Began Operation: September 1, 1949. Sale to Lee Enterprises Inc. by May Broadcasting Co. approved by FCC November 7, 1986. Sale to Emmis Communications Corp. by Lee Enterprises Inc. approved by FCC September 27, 2000. Sale to Journal Broadcast Corp. by Emmis Communications Corp. initially denied by FCC due to Journal Broadcast's radio holdings in Omaha market. Journal Broadcast operated station under LMA until in compliance with FCC regulations by selling KOMJ(AM) Omaha. FCC then approved sale to Journal Broadcast Corp. March 19, 2007.

Represented (sales): Continental Television Sales.

Represented (legal): Leventhal, Senter & Lerman PLLC.

Represented (engineering): David Steel & Associates Inc.

Personnel:

Steve Wexler, General Manager.

Eric Hanneman, Sales Director.

Dan Hoffman, Local Sales Manager.

Jim Nelson, National Sales Manager.

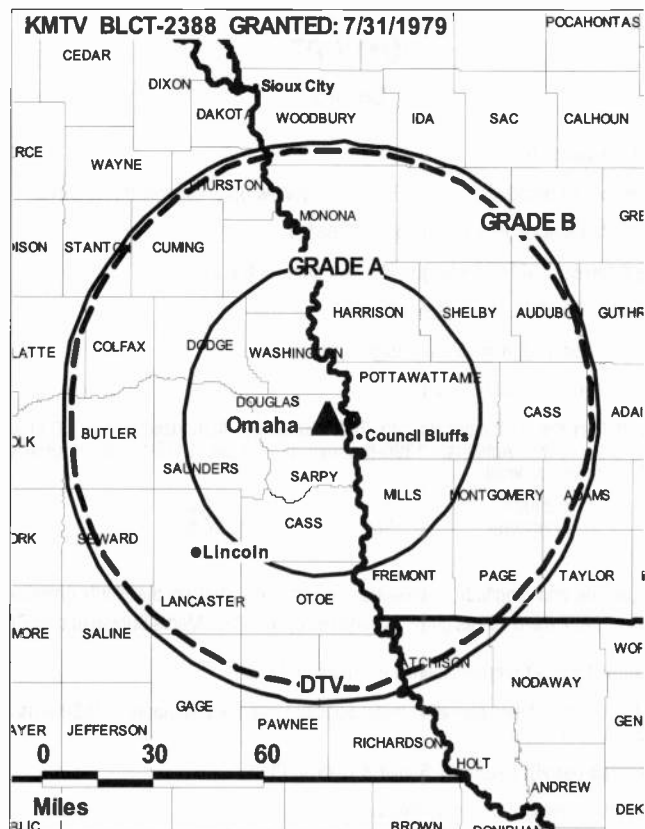
Ken Dudzik, News Director.

Scot Krayenhagen, Broadcast Operations Director.

Dennis Waggoner, Business Manager.

Kelly Orr, Marketing Manager.

Tim Tschudin, Creative Services Director.



© 2008 Warren Communications News

Conie McCully, Traffic Manager.

Paula Gustin, Executive Assistant & Human Resources Administrator.

City of License: Omaha. **Station DMA:** Omaha, NE. **Rank:** 75.

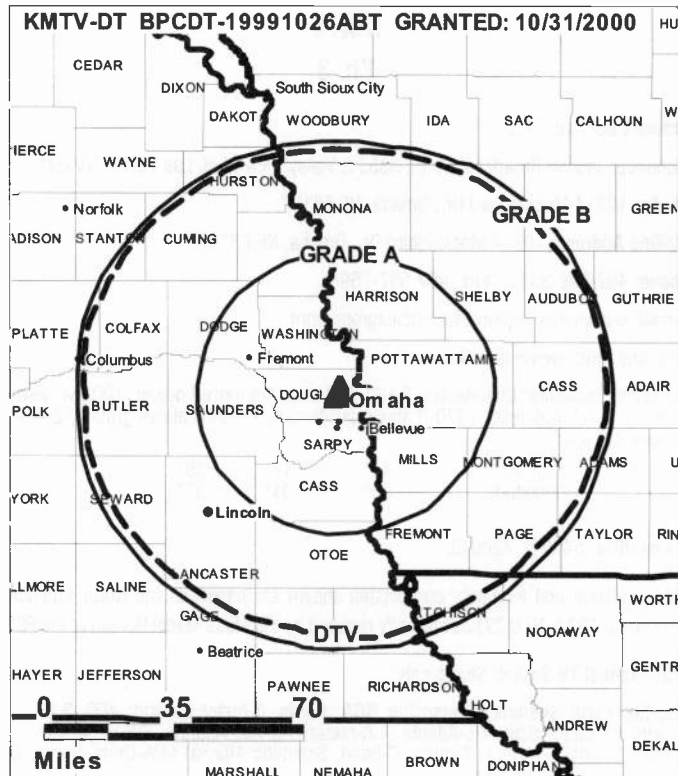
Circulation © 2007 Nielsen. Coverage based on Nielsen study.

GrandTotal	Cable TV Households	Non-cable TV Households	Total TV Households
Estimated Station Totals *	381,910	142,350	524,260
Average Weekly Circulation (2007)	219,276	69,497	288,773
Average Daily Circulation (2007)			132,486
Station DMA Total	Cable TV Households	Non-cable TV Households	Total TV Households
Estimated Station Totals *	279,210	97,090	376,300
Average Weekly Circulation (2007)	186,886	64,678	251,564
Average Daily Circulation (2007)			120,771
Other DMA Total	Cable TV Households	Non-cable TV Households	Total TV Households
Estimated Station Totals *	102,700	45,260	147,960
Average Weekly Circulation (2007)	32,390	4,819	37,209
Average Daily Circulation (2007)			11,715

*Estimated station totals are sums of the Nielsen TV and Cable TV household estimates for each county in which the station registers viewing of more than 5% as per the Nielsen Survey Methods.

KMTV-DT**Ch. 45****Network Service:** CBS.**Grantee:** Journal Broadcast Corp., 3355 S Valley View Blvd, Las Vegas, NV 89102.**Studio:** 10714 Mockingbird Dr., Omaha, NE 68127.**Mailing Address:** 10714 Mockingbird Dr., Omaha, NE 68127.**Phone:** 402-592-3333. **Fax:** 402-597-7698.**E-mail:** ehanneman@journalbroadcastgroup.com**Web Site:** <http://www.kmtv3.com>**Technical Facilities:** Channel No. 45 (656-662 MHz). Authorized power: 1000-kw max. visual, aural. Antenna: 1396-ft above av. terrain, 1318-ft. above ground, 2520-ft. above sea level.

Latitude	41°	18'	24.6"
Longitude	96°	01'	36.6"

Note: Latitude and longitude coordinates shown are based on the North American Datum of 1927 (NAD 27) as currently required by the Mass Media Bureau of the FCC.**Ownership:** Journal Communications Inc. (Group Owner).**Began Operation:** Station operating under Special Temporary Authority at 700-kw max. visual; no on-air date**Represented (legal):** Leventhal, Senter & Lerman PLLC.**Represented (sales):** Continental Television Sales.**Personnel:****Steve Wexler**, General Manager.**Eric Hanneman**, Sales Director.**Dan Hoffman**, Local Sales Manager.**Jim Nelson**, National Sales Manager.**Ken Dudzik**, Sales Director.**Scot Krayenhagen**, Broadcast Operations Director.**Dennis Waggoner**, Business Manager.

© 2008 Warren Communications News

Kelly Orr, Marketing Manager.**Tim Tschudin**, Creative Services Director.**Conie McCully**, Traffic Manager.**Paula Gustin**, Executive Assistant & Human Resources Administrator.**City of License:** Omaha. **Station DMA:** Omaha, NE. **Rank:** 75.**Nielsen Data:** Not available.

KPTM Ch. 42

Network Service: FOX.

Licensee: KPTM (TV) License LLC, 500 S. Chinowth Rd., Visalia, CA 93277.

Studio: 4625 Famam St., Omaha, NE 68132.

Mailing Address: 4625 Famam St., Omaha, NE 68132.

Phone: 402-558-4200. **Fax:** 402-554-4290.

E-mail: news42@kptm.com

Web Site: http://www.kptm.com

Technical Facilities: Channel No. 42 (638-644 MHz). Authorized power: 4800-kw max. visual, aural. Antenna: 1558-ft above av. terrain, 1484-ft. above ground, 2697-ft. above sea level.

Latitude	41°	04'	14"
Longitude	96°	13'	33"

Note: Latitude and longitude coordinates shown are based on the North American Datum of 1927 (NAD 27) as currently required by the Mass Media Bureau of the FCC.

Multichannel TV Sound: Stereo and separate audio program.

Satellite Earth Stations: Transmitter Comark; AFC, 3.6-meter Ku-band; Harris, 6.1-meter C-band; M/A-Com, Harris receivers.

LMA: Local marketing agreement with KXVO (W), Omaha.

Ownership: Pappas Telecasting Companies (Group Owner).

Began Operation: April 6, 1986.

Represented (sales): TeleRep Inc.

Represented (legal): Paul, Hastings, Janofsky & Walker LLP.

Represented (engineering): Smith & Fisher.

Personnel:

Randy Oswald, General Manager.

Donna Ridgley, Promotion Manager.

Craig Taylor, Production Manager.

Shannon McIntosh, Traffic Manager.

Darrin T. McDonald, General Sales Manager.

Ed Zachary, Local Sales Manager.

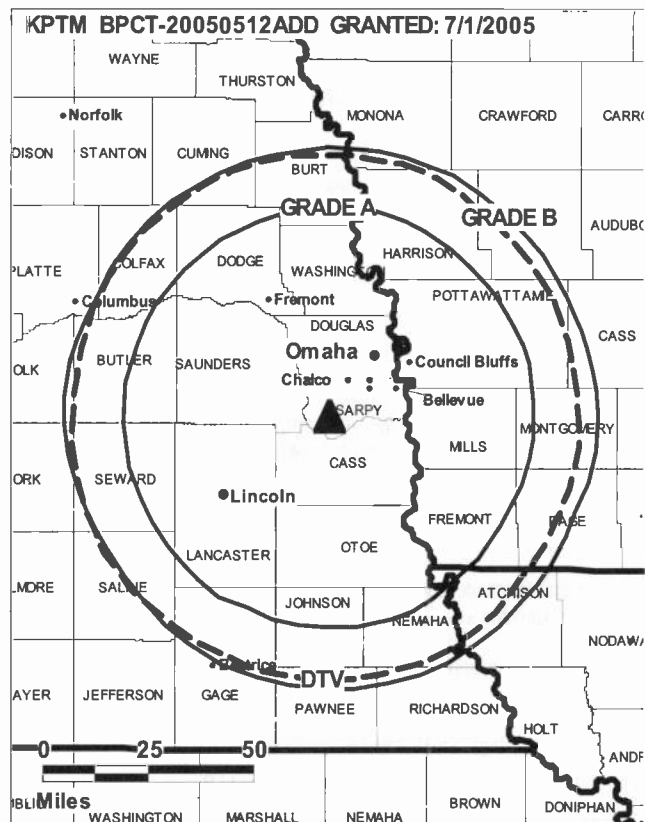
Shane Beardslee, National Sales Manager.

Joe Radske, News Director.

Dan Sommers, Chief Engineer.

Patty Moore, Business Manager.

Darlene Goldsberry, Program Manager.



© 2008 Warren Communications News

City of License: Omaha. **Station DMA:** Omaha, NE. **Rank:** 75.

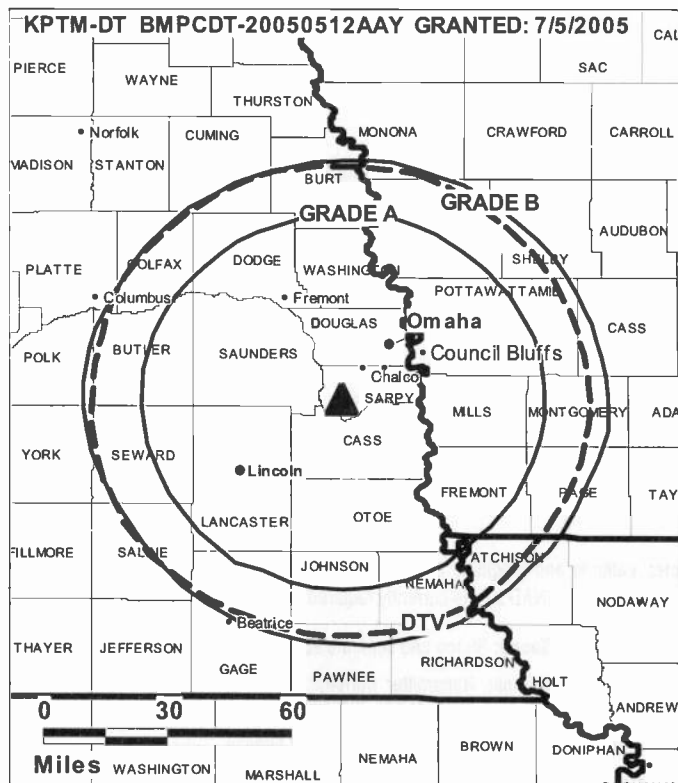
Circulation © 2007 Nielsen. Coverage based on Nielsen study.

GrandTotal	Cable TV Households	Non-cable TV Households	Total TV Households
Estimated Station Totals *	391,480	151,620	543,100
Average Weekly Circulation (2007)	200,916	55,966	256,882
Average Daily Circulation (2007)			93,522
Station DMA Total	Cable TV Households	Non-cable TV Households	Total TV Households
Estimated Station Totals *	279,210	97,090	376,300
Average Weekly Circulation (2007)	153,979	44,925	198,904
Average Daily Circulation (2007)			74,601
Other DMA Total	Cable TV Households	Non-cable TV Households	Total TV Households
Estimated Station Totals *	112,270	54,530	166,800
Average Weekly Circulation (2007)	46,937	11,041	57,978
Average Daily Circulation (2007)			18,921

*Estimated station totals are sums of the Nielsen TV and Cable TV household estimates for each county in which the station registers viewing of more than 5% as per the Nielsen Survey Methods.

KPTM-DT**Ch. 43****Network Service:** MNT, FOX.**Licensee:** KPTM (TV) License LLC, 500 S. Chinowth Rd., Visalia, CA 93277.**Studio:** 4625 Famam St., Omaha, NE 68132.**Mailing Address:** 4625 Famam St., Omaha, NE 68132.**Phone:** 402-558-4200. **Fax:** 402-554-4290.**E-mail:** news42@kptm.com**Web Site:** http://www.kptm.com**Technical Facilities:** Channel No. 43 (644-650 MHz). Authorized power: 700-kw max. visual, aural. Antenna: 1558-ft above av. terrain, 1484-ft. above ground, 2697-ft. above sea level.

Latitude	41°	04'	14"
Longitude	96°	13'	33"

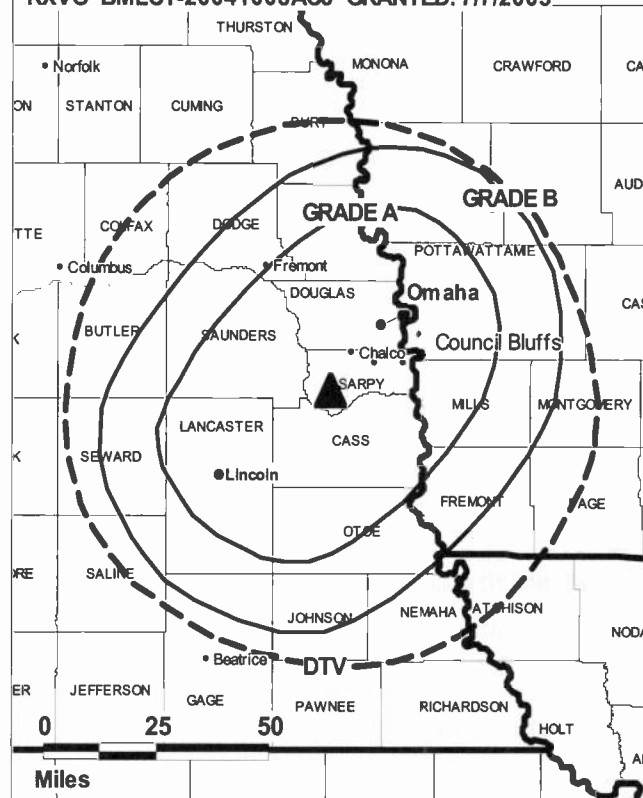
Note: Latitude and longitude coordinates shown are based on the North American Datum of 1927 (NAD 27) as currently required by the Mass Media Bureau of the FCC.**Ownership:** Pappas Telecasting Companies (Group Owner).**Began Operation:** Station operating; no on-air date**Represented (engineering):** Smith & Fisher.**Represented (legal):** Paul, Hastings, Janofsky & Walker LLP.**Represented (sales):** TeleRep Inc.**Personnel:****Randy Oswald**, General Manager.**Donna Ridgley**, Promotion Manager.**Craig Taylor**, Production Manager.**Shannon McIntosh**, Traffic Manager.**Darrin T. McDonald**, General Sales Manager.**Ed Zachary**, Local Sales Manager.**Shane Beardslee**, National Sales Manager.

© 2008 Warren Communications News

Joe Radske, News Director.**Dan Sommers**, Chief Engineer.**Patty Moore**, Business Manager.**Darlene Goldsberry**, Program Manager.**City of License:** Omaha. **Station DMA:** Omaha, NE. **Rank:** 75.**Nielsen Data:** Not available.

KXVO**Ch. 15****Network Service:** CW.**Licensee:** Mitts Telecasting Co., 205 S. West St., Suite A, Visalia, CA 93291.**Studio:** 4625 Famam St., Omaha, NE 68132.**Mailing Address:** 4625 Famam St., Omaha, NE 68132.**Phone:** 402-554-1500. **Fax:** 402-551-1515.**E-mail:** jcarpenter@kptm.com**Web Site:** http://www.kxvo.com**Technical Facilities:** Channel No. 15 (476-482 MHz). Authorized power: 5000-kw max. visual, aural. Antenna: 1486-ft above av. terrain, 1407-ft. above ground, 2618-ft. above sea level.

Latitude	41°	04'	14"
Longitude	96°	13'	33"

Note: Latitude and longitude coordinates shown are based on the North American Datum of 1927 (NAD 27) as currently required by the Mass Media Bureau of the FCC.**LMA:** Local marketing agreement with KPTM (F), Omaha.**Ownership:** Mitts Telecasting Co. (Group Owner).**Began Operation:** June 10, 1995.**Represented (legal):** Dow Lohnes PLLC.**Personnel:****John F. Carpenter**, Executive Vice President & Chief Executive Officer.**Darren McDonald**, Vice President & General Sales Manager.**Randy Oswald**, General Manager.**Donna Ridgley**, Promotion & Creative Services Director.**Rick Creager**, Production Manager.**Shannon McIntosh**, Traffic Manager.**Ed Zachary**, Local Sales Manager.**Shane Beardslee**, National Sales Manager.**Richard Graham**, Chief Engineer.**Patty Moore**, Business Manager.**Darlene Goldsberry**, Program Manager.**City of License:** Omaha. **Station DMA:** Omaha, NE. **Rank:** 75.**KXVO BMLCT-20041008ACJ GRANTED: 7/7/2005**

© 2008 Warren Communications News

Circulation © 2007 Nielsen. Coverage based on Nielsen study.

GrandTotal	Cable TV Households	Non-cable TV Households	Total TV Households
Estimated Station Totals *	373,810	145,280	519,090
Average Weekly Circulation (2007)	91,079	34,510	125,589
Average Daily Circulation (2007)			37,561
Station DMA Total	Cable TV Households	Non-cable TV Households	Total TV Households
Estimated Station Totals *	273,140	97,090	370,230
Average Weekly Circulation (2007)	73,025	27,505	100,530
Average Daily Circulation (2007)			30,564
Other DMA Total	Cable TV Households	Non-cable TV Households	Total TV Households
Estimated Station Totals *	100,670	48,190	148,860
Average Weekly Circulation (2007)	18,054	7,005	25,059
Average Daily Circulation (2007)			6,997

*Estimated station totals are sums of the Nielsen TV and Cable TV household estimates for each county in which the station registers viewing of more than 5% as per the Nielsen Survey Methods.

KXVO-DT
Ch. 38
Network Service: CW.

Grantee: Mitts Telecasting Co., 205 S. West St., Suite A, Visalia, CA 93291.

Studio: 4625 Famam St., Omaha, NE 68132-3222.

Mailing Address: 4625 Famam St., Omaha, NE 68132-3222.

Phone: 402-554-1500. **Fax:** 402-551-1515.

E-mail: jcarpenter@kptm.com

Web Site: http://www.kxvo.com

Technical Facilities: Channel No. 38 (614-620 MHz). Authorized power: 490-kw max. visual, aural. Antenna: 1558-ft above av. terrain, 1484-ft. above ground, 2697-ft. above sea level.

Latitude	41°	04'	16"
Longitude	96°	13'	31"

Note: Latitude and longitude coordinates shown are based on the North American Datum of 1927 (NAD 27) as currently required by the Mass Media Bureau of the FCC.

Ownership: Mitts Telecasting Co. (Group Owner).

Began Operation: March 7, 2002. Standard Definition. Station operating under Special Temporary Authority at 16.8-kw max. visual.

Represented (legal): Bryan Cave LLP.

Personnel:
John Carpenter, Executive Vice President & Chief Executive Officer.

Darren McDonald, Vice President & General Sales Manager.

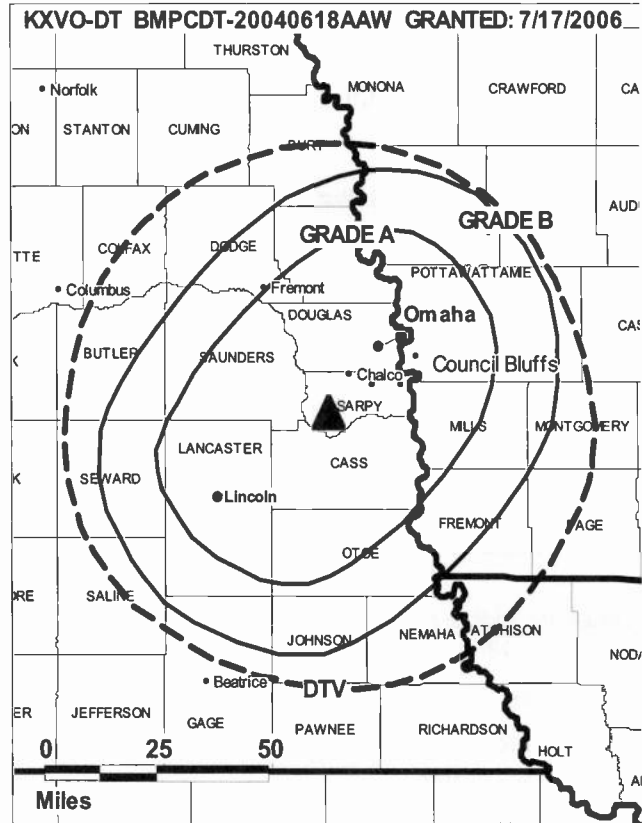
Randy Oswald, General Manager.

Donna Ridgley, Promotion & Creative Services Director.

Rich Creager, Production Manager.

Shannon McIntosh, Traffic Manager.

Ed Zachary, Local Sales Manager.

Shane Beardslee, National Sales Manager.


© 2008 Warren Communications News

Richard Graham, Chief Engineer.

Patty Moore, Business Manager.

Darlene Goldsberry, Program Manager.

City of License: Omaha. **Station DMA:** Omaha, NE. **Rank:** 75.

Nielsen Data: Not available.

WOWT-DT

Ch. 22

Network Service: NBC, IND.

Licensee: Gray Television Licensee Inc., 1750 K St. NW, Suite 1200, Washington, DC 20006.

Studio: 3501 Farnam St., Omaha, NE 68131.

Mailing Address: 3501 Farnam St., Omaha, NE 68131-3356.

Phone: 402-346-6666. **Fax:** 402-233-7880.

E-mail: sixonline@wowt.com

Web Site: <http://www.wowt.com>

Technical Facilities: Channel No. 22 (518-524 MHz). Authorized power: 1000-kw max. visual, aural. Antenna: 1306-ft above av. terrain, 1240-ft. above ground, 2433-ft. above sea level.

Latitude	41°	18'	40"
Longitude	96°	01'	37"

Note: Latitude and longitude coordinates shown are based on the North American Datum of 1927 (NAD 27) as currently required by the Mass Media Bureau of the FCC.

Ownership: Gray Television Inc. (Group Owner).

Began Operation: Station operating; no on-air date

Represented (legal): Wiley Rein.

Represented (sales): Continental Television Sales.

Personnel:

Frank Jonas, General Manager.

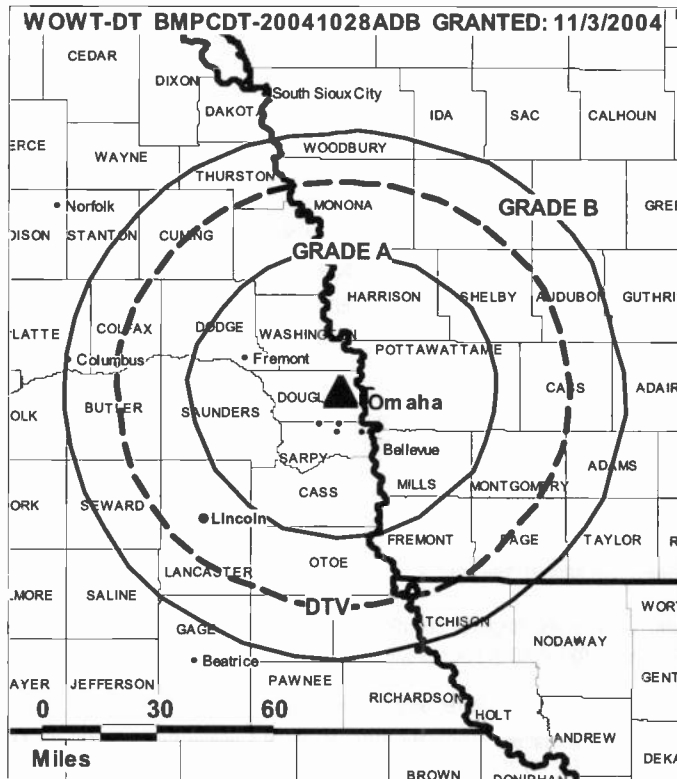
Don Felton, General & Local Sales Manager.

Brenda Constant, National Sales Manager.

John Clark, News Director.

Jay Nix, Chief Engineer.

Trish Gade-Jones, Controller.



© 2008 Warren Communications News

Vic Richards, Promotion & Marketing Manager.

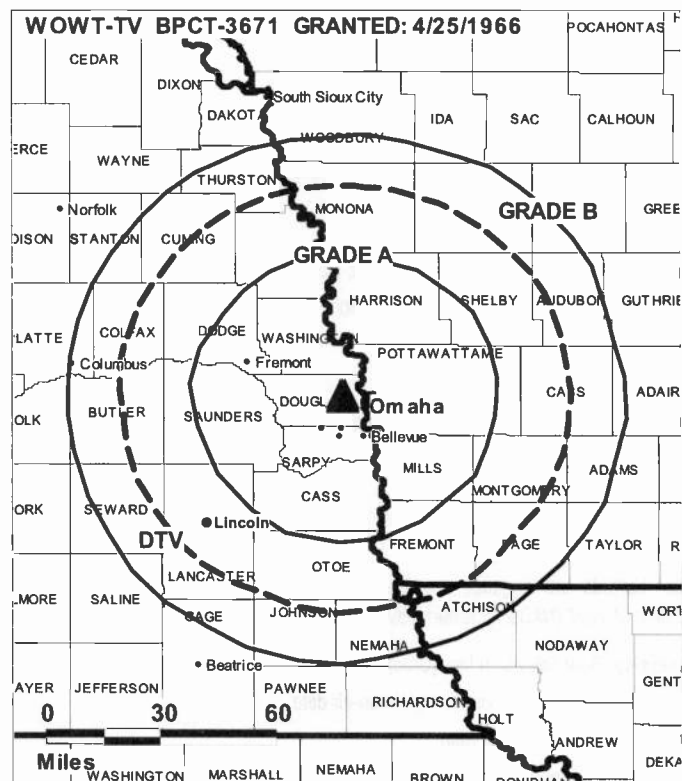
Gail Lee, Community Affairs Director.

City of License: Omaha. **Station DMA:** Omaha, NE. **Rank:** 75.

Nielsen Data: Not available.

WOWT-TV**Ch. 6****Network Service:** NBC.**Licensee:** Gray Television Licensee Inc., 1750 K St. NW, Suite 1200, Washington, DC 20006.**Studio:** 3501 Farnam St., Omaha, NE 68131-3356.**Mailing Address:** 3501 Farnam St., Omaha, NE 68131-3356.**Phone:** 402-346-6666. **Fax:** 402-233-7880.**E-mail:** sixonline@wowt.com**Web Site:** <http://www.wowt.com>**Technical Facilities:** Channel No. 6 (82-88 MHz). Authorized power: 100-kw visual, 20-kw aural. Antenna: 1370-ft above av. terrain, 1343-ft. above ground, 2534-ft. above sea level.

Latitude	41°	18'	40"
Longitude	96°	01'	37"

Transmitter: 5800 N. 72nd St.**Note:** Latitude and longitude coordinates shown are based on the North American Datum of 1927 (NAD 27) as currently required by the Mass Media Bureau of the FCC.**Multichannel TV Sound:** Stereo only.**Satellite Earth Station:** Transmitter RCA; Harris, 6.1-meter; Scientific-Atlanta, M/A-Com, Harris receivers.**News Services:** NBC News Channel, National Weather Service, ESDI, CNN Newsource, AP.**Ownership:** Gray Television Inc. (Group Owner).**Began Operation:** August 29, 1949. Sale to present owner by Benedek Broadcasting Co. LLC approved by FCC August 29, 2002 (Television Digest, Vol. 42:14). Chronicle Publishing sold station to LIN Television, which then traded station to Benedek Broadcasting Co. LLC for WWLP, Springfield, MA. FCC approved deal March 23, 2000. Sale to Chronicle Publishing Inc. by Meredith Corp. approved by FCC May 20, 1975 (Vol. 15:6, 8). Sale to Meredith approved by FCC September 1951 (Vol. 7:32, 39).**Represented (sales):** Continental Television Sales.**Represented (legal):** Wiley Rein.**Represented (engineering):** du Treil, Lundin & Rackley Inc.**Personnel:****Frank Jonas**, General Manager.**Don Felton**, General & Local Sales Manager.**Brenda Constant**, National Sales Manager.**John Clark**, News Director.**Jay Nix**, Chief Engineer.**Trish Gade-Jones**, Controller.**Vic Richards**, Promotion & Marketing Manager.

© 2008 Warren Communications News

Gail Lee, Community Affairs Director.**City of License:** Omaha. **Station DMA:** Omaha, NE. **Rank:** 75.

Circulation © 2007 Nielsen. Coverage based on Nielsen study.

GrandTotal	Cable TV Households	Non-cable TV Households	Total TV Households
Estimated Station Totals *	387,320	148,830	536,150
Average Weekly Circulation (2007)	277,021	79,551	356,572
Average Daily Circulation (2007)			185,182
Station DMA Total	Cable TV Households	Non-cable TV Households	Total TV Households
Estimated Station Totals *	279,210	97,090	376,300
Average Weekly Circulation (2007)	214,562	69,523	284,085
Average Daily Circulation (2007)			158,978
Other DMA Total	Cable TV Households	Non-cable TV Households	Total TV Households
Estimated Station Totals *	108,110	51,740	159,850
Average Weekly Circulation (2007)	62,459	10,028	72,487
Average Daily Circulation (2007)			26,204

*Estimated station totals are sums of the Nielsen TV and Cable TV household estimates for each county in which the station registers viewing of more than 5% as per the Nielsen Survey Methods.

KDUH-DT

Ch. 7

Network Service: ABC.

Licensee: Duhamel Broadcasting Enterprises, PO Box 1760, 518 St. Joseph St., Rapid City, SD 57709-1760.

Studio: 1523 First Ave., Scottsbluff, NE 69361.

Mailing Address: PO Box 1529, Scottsbluff, NE 69361.

Phone: 308-632-3071. **Fax:** 308-632-3596.

E-mail: patrick@kduhtv.com

Web Site: <http://www.kduhtv.com>

Technical Facilities: Channel No. 7 (174-180 MHz). Authorized power: 32-kw visual, aural. Antenna: 1558-ft above av. terrain, 1445-ft. above ground, 5716-ft. above sea level.

Latitude	41°	50'	28"
Longitude	103°	04'	27"

Note: Latitude and longitude coordinates shown are based on the North American Datum of 1927 (NAD 27) as currently required by the Mass Media Bureau of the FCC.

News Services: ABC NewsOne, AP.

Ownership: Duhamel Broadcasting Enterprises (Group Owner).

Began Operation: Station operating; no on-air date

Represented (sales): The Soderlund Co.

Represented (legal): Pillsbury Winthrop Shaw Pittman LLP.

Represented (engineering): Vir James PC Broadcast Engineering.

Represented (engineering): Edward F. Lorentz & Associates.

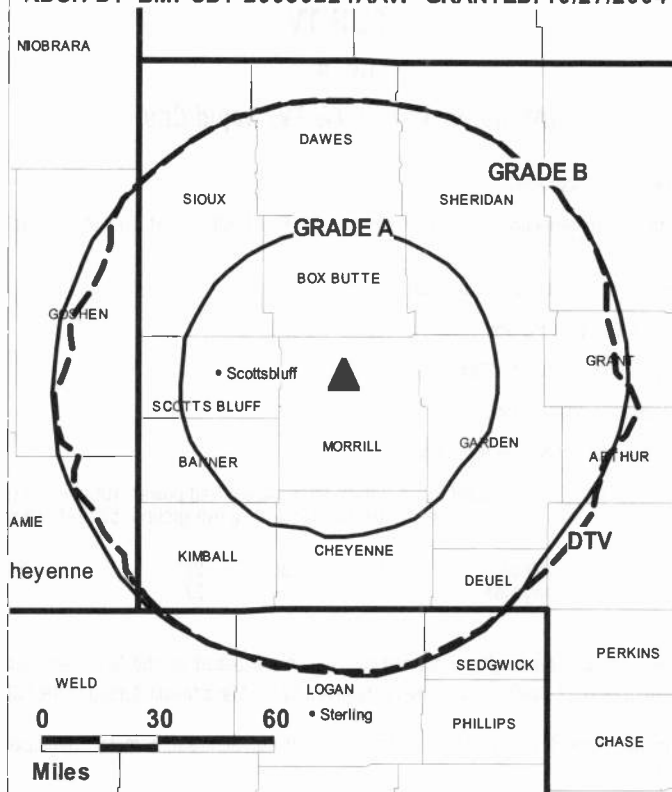
Represented (sales): Continental Television Sales.

Personnel:

Patrick Maag, General Manager & Local Sales & Production Manager.

Steve Duffy, General Sales Manager.

KDUH-DT BMPCDT-20030224AAW GRANTED: 10/27/2004



© 2008 Warren Communications News

Teddy Johnson, Engineering Director.

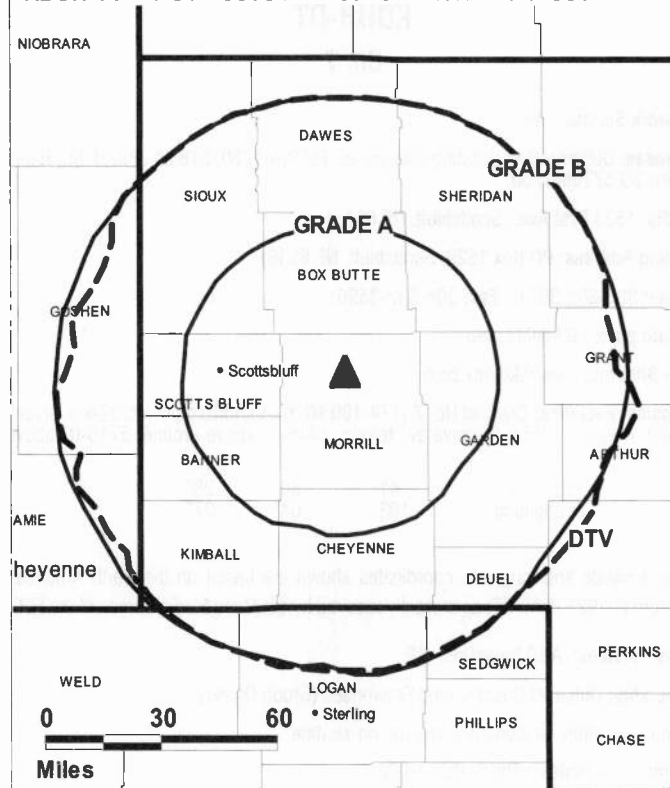
Christine Schell, Traffic Manager.

City of License: Scottsbluff. **Station DMA:** Rapid City, SD. **Rank:** 175.

Nielsen Data: Not available.

KDUH-TV**Ch. 4****(Affiliated with KOTA-TV, Rapid City)****Network Service:** ABC.**Licensee:** Duhamel Broadcasting Enterprises, PO Box 1760, 518 St. Joseph St., Rapid City, SD 57709.**Studio:** 1523 First Ave., Scottsbluff, NE 69361.**Mailing Address:** PO Box 1529, Scottsbluff, NE 69361.**Phone:** 308-632-3071. **Fax:** 308-632-3596.**E-mail:** patrick@kduhtv.com**Web Site:** http://www.kduhtv.com**Technical Facilities:** Channel No. 4 (66-72 MHz). Authorized power: 100-kw visual, aural. Antenna: 1463-ft above av. terrain, 1350-ft. above ground, 5623-ft. above sea level.

Latitude	41°	50'	28"
Longitude	103°	04'	27"

Note: Latitude and longitude coordinates shown are based on the North American Datum of 1927 (NAD 27) as currently required by the Mass Media Bureau of the FCC.**Satellite Earth Stations:** RCA Americom, Ku-band; Simulsat, 5-meter; Simulsat receivers.**News Services:** ABC NewsOne, AP.**Ownership:** Duhamel Broadcasting Enterprises (Group Owner).**Began Operation:** February 20, 1958. Tower collapsed September 24, 2002. Station returned to air September 13, 2003.**Represented (sales):** The Soderlund Co.**Represented (sales):** Continental Television Sales.**Represented (legal):** Pillsbury Winthrop Shaw Pittman LLP.**Represented (engineering):** Vir James PC Broadcast Engineering.**Represented (engineering):** Edward F. Lorentz & Associates.**Personnel:****Patrick Maag**, General Manager & Local Sales & Production Manager.**Steve Duffy**, General Sales Manager.**Teddy Johnson**, Engineering Director.**Christine Schell**, Traffic Manager.**City of License:** Scottsbluff. **Station DMA:** Rapid City, SD. **Rank:** 175.**KDUH-TV BPCT-20030124AGJ GRANTED: 4/4/2003**

© 2008 Warren Communications News

Circulation © 2007 Nielsen. Coverage based on Nielsen study.

GrandTotal	Cable TV Households	Non-cable TV Households	Total TV Households
Estimated Station Totals *	12,740	22,570	35,310
Average Weekly Circulation (2007)	8,665	6,904	15,569
Average Daily Circulation (2007)			7,826
Station DMA Total	Cable TV Households	Non-cable TV Households	Total TV Households
Estimated Station Totals *	520	2,130	2,650
Average Weekly Circulation (2007)	513	661	1,174
Average Daily Circulation (2007)			675
Other DMA Total	Cable TV Households	Non-cable TV Households	Total TV Households
Estimated Station Totals *	12,220	20,440	32,660
Average Weekly Circulation (2007)	8,152	6,243	14,395
Average Daily Circulation (2007)			7,151

*Estimated station totals are sums of the Nielsen TV and Cable TV household estimates for each county in which the station registers viewing of more than 5% as per the Nielsen Survey Methods.

KSTF
Ch. 10
(Satellite of KGWN, Cheyenne)

Network Service: CBS.

Licensee: SagamoreHill Broadcasting of Wyoming/Northern Colorado LLC, 2 Embarcadero Center, 23rd Floor, San Francisco, CA 94111.

Studio: 3385 N. 10th St., Gering, NE 69341.

Mailing Address: 3385 N. 10th St., Gering, NE 69341.

Phone: 308-632-6107; 307-634-7755. **Fax:** 308-632-3470.

E-mail: engineering@kgwn.tv

Web Site: http://www.kgwn.tv

Technical Facilities: Channel No. 10 (192-198 MHz). Authorized power: 240-kw visual, 24-kw aural. Antenna: 840-ft above av. terrain, 674-ft. above ground, 5141-ft. above sea level.

Latitude	41°	59'	58"
Longitude	103°	39'	55"

Transmitter: 9.5-mi. N of center of Scottsbluff.

Note: Latitude and longitude coordinates shown are based on the North American Datum of 1927 (NAD 27) as currently required by the Mass Media Bureau of the FCC.

Satellite Earth Station: Transmitter RCA; RCA, 3.5-meter; RCA receivers.

News Service: AP.

Ownership: SagamoreHill Broadcasting LLC (Group Owner).

Began Operation: August 7, 1955. Sale to Lamb Enterprises by Frontier Broadcasting Co. (McCraken) approved by FCC July 6, 1972 (Television Digest, Vol. 11:47; 12:28). Sale to Burke Broadcasting by Lamb Enterprises approved by FCC October 14, 1983. Sale to Stauffer Communications by Burke Broadcasting approved by FCC July 8, 1986 (Vol. 26:13). Sale to Morris Communications by Stauffer Communications approved by FCC May 2, 1995. Sale to Benedek Broadcasting Co. LLC by Morris Communications approved by FCC April 12, 1996 (Vol. 35:49). Sale to Chelsey Broadcasting Co. LLC by Benedek Broadcasting Co. LLC approved by FCC August 29, 2002 (Vol. 42:14). Sale to present owner by Chelsey Broadcasting Co. LLC approved by FCC December 22, 2003.

Represented (sales): Continental Television Sales.

Represented (sales): Petry Television Inc.

Represented (legal): Wiley Rein.

Personnel:

Joan Turner, General Manager.

Keith Lindstrom, General & Local Sales Manager.

Roxanne Klass, News Director.

Tony Schaefer, Chief Engineer.

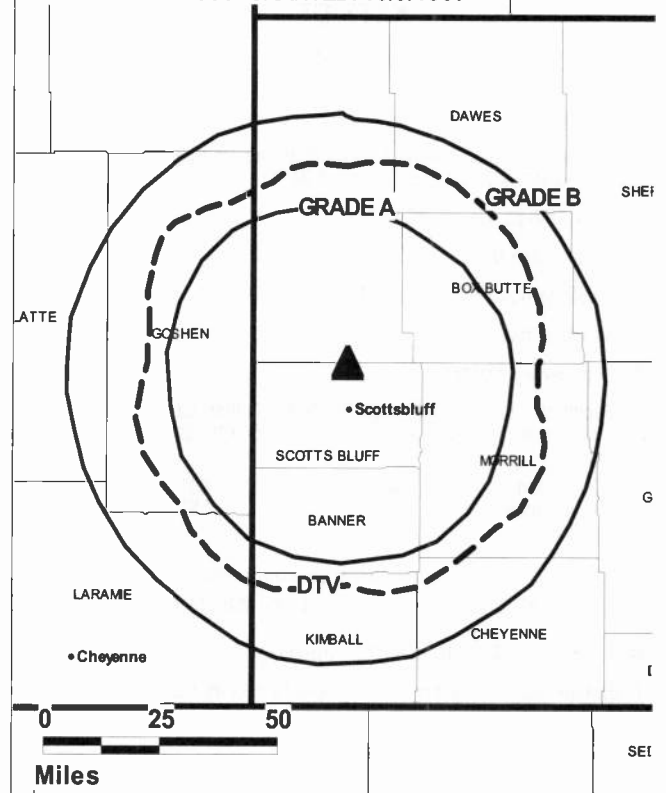
Beth Ellis, Business Manager.

Barbara Parenti, Program Director.

Nathan Stoltman, Promotion & Creative Services Director.

Loretta Castro, Traffic Manager.

KSTF BMPCT-4858 GRANTED: 10/9/1957



© 2008 Warren Communications News

City of License: Scottsbluff. **Station DMA:** Cheyenne, WY-Scottsbluff, NE.

Rank: 196.

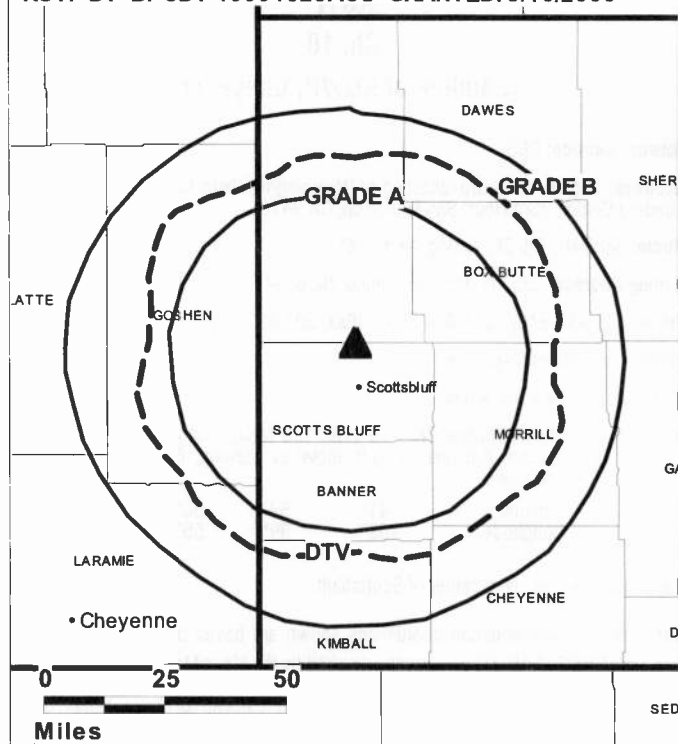
Circulation © 2007 Nielsen. Coverage based on Nielsen study.

GrandTotal	Cable TV Households	Non-cable TV Households	Total TV Households
Estimated Station Totals *	10,900	10,860	21,760
Average Weekly Circulation (2007)	6,421	3,075	9,496
Average Daily Circulation (2007)			4,736
Station DMA Total	Cable TV Households	Non-cable TV Households	Total TV Households
Estimated Station Totals *	10,380	9,430	19,810
Average Weekly Circulation (2007)	6,132	2,524	8,656
Average Daily Circulation (2007)			4,344
Other DMA Total	Cable TV Households	Non-cable TV Households	Total TV Households
Estimated Station Totals *	520	1,430	1,950
Average Weekly Circulation (2007)	289	551	840
Average Daily Circulation (2007)			392

*Estimated station totals are sums of the Nielsen TV and Cable TV household estimates for each county in which the station registers viewing of more than 5% as per the Nielsen Survey Methods.

KSTF-DT**Ch. 29****Network Service:** CBS.**Grantee:** SagamoreHill Broadcasting of Wyoming/Northern Colorado LLC, 2 Embarcadero Center, 23rd Floor, San Francisco, CA 94111.**Studio:** 3385 N. 10th St., Gering, NE 69341.**Mailing Address:** 3385 N. 10th St., Gering, NE 69341.**Phone:** 308-632-6107; 307-634-7755. **Fax:** 308-632-3470.**E-mail:** engineering@kgwn.tv**Web Site:** http://www.kgwn.tv**Technical Facilities:** Channel No. 29 (560-566 MHz). Authorized power: 100-kw max. visual, aural. Antenna: 840-ft above av. terrain, 643-ft. above ground, 5111-ft. above sea level.

Latitude	41°	59'	58"
Longitude	103°	39'	55"

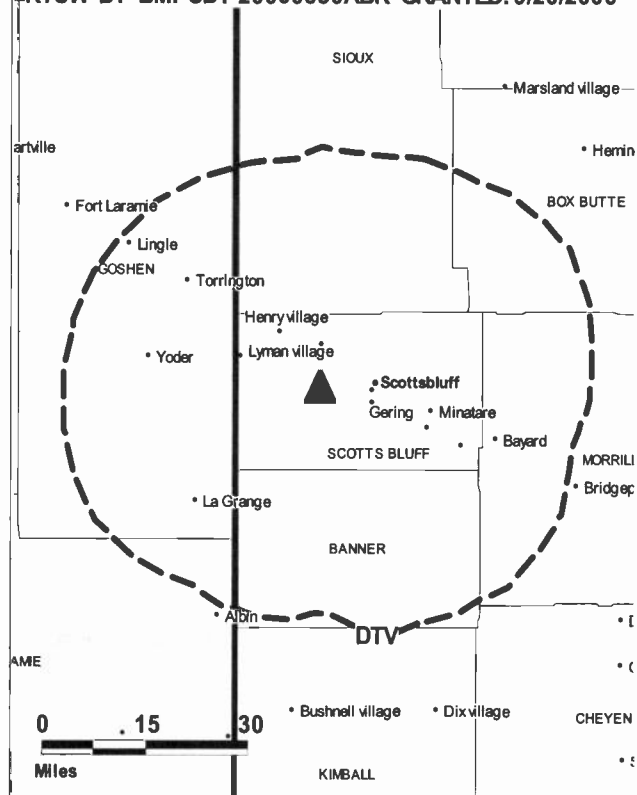
Note: Latitude and longitude coordinates shown are based on the North American Datum of 1927 (NAD 27) as currently required by the Mass Media Bureau of the FCC.**Ownership:** SagamoreHill Broadcasting LLC (Group Owner).**Began Operation:** Station operating under Special Temporary Authority at 3.1-kw max. visual; no on-air date**Represented (sales):** Continental Television Sales.**Represented (legal):** Wiley Rein.**Personnel:****Joan Turner**, General Manager.**Keith Lindstrom**, General & Local Sales Manager.**Roxanne Klass**, News Director.**Tony Schaefer**, Chief Engineer.**Beth Ellis**, Business Manager.**Barbara Parenti**, Program Director.**KSTF-DT BPCDT-19991028ACU GRANTED: 3/10/2000**

© 2008 Warren Communications News

Nathan Stoltman, Promotion & Creative Services Director.**Loretta Castro**, Traffic Manager.**City of License:** Scottsbluff. **Station DMA:** Cheyenne, WY-Scottsbluff, NE.**Rank:** 196.**Nielsen Data:** Not available.

KTUW-DT**Ch. 16****Network Service:** IND.**Licensee:** EBC Scottsbluff Inc., One Shackelford Dr., Suite 400, Little Rock, AR 72211-2545.**Mailing Address:** One Shackelford Dr., Suite 400, Little Rock, AR 72211.**Phone:** 501-219-2400. **Fax:** 501-221-1101.**E-mail:** lwithrow@ebcorp.net**Web Site:** <http://www.ebcorp.net>**Technical Facilities:** Channel No. 16 (482-488 MHz). Authorized power: 5.2-kw max. visual, aural. Antenna: 777-ft above av. terrain, 125-ft. above ground, 5020-ft. above sea level.

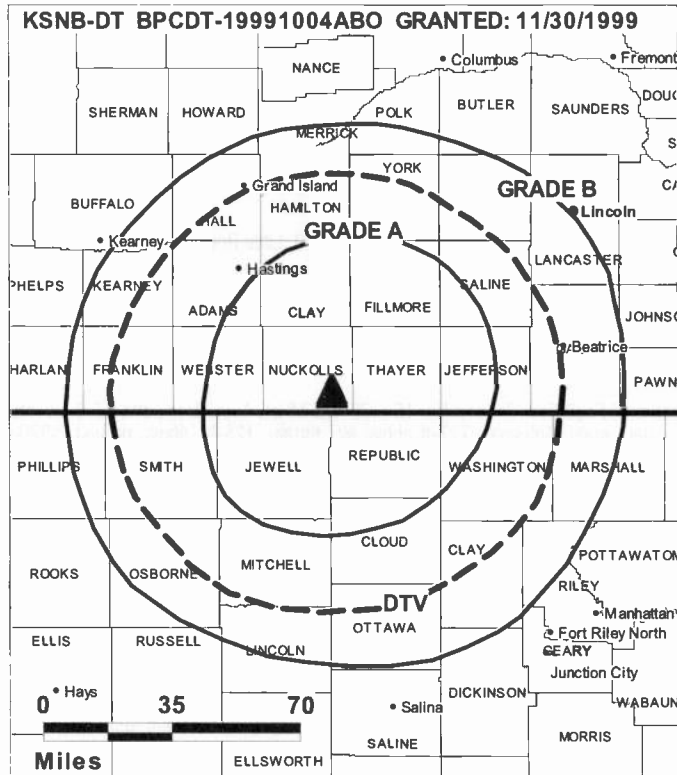
Latitude	41°	50'	23"
Longitude	103°	49'	35"

Note: Latitude and longitude coordinates shown are based on the North American Datum of 1927 (NAD 27) as currently required by the Mass Media Bureau of the FCC.**Ownership:** Equity Media Holdings Corp. (Group Owner).**Began Operation:** Station is operating in digital mode on its analog allotment; no on-air date. Equity Broadcasting Corp. merged with Coconut Palm Acquisition Corp., becoming Equity Media Holdings Corp. FCC approved deal March 27, 2007**City of License:** Scottsbluff. **Station DMA:** Cheyenne, WY-Scottsbluff, NE.**Rank:** 196.**Nielsen Data:** Not available.**KTUW-DT BMPCDT-20060830ABK GRANTED: 9/20/2006**

© 2008 Warren Communications News

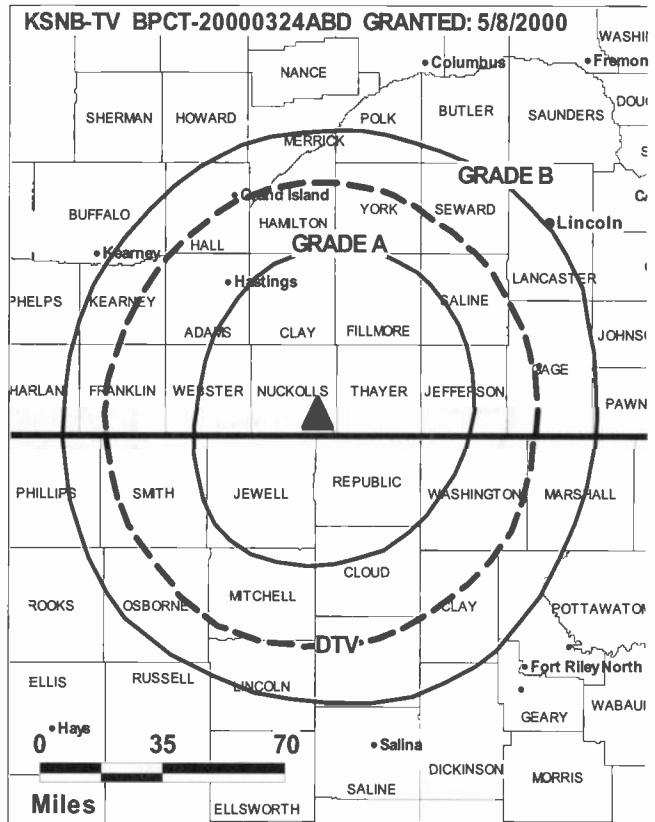
KSNB-DT**Ch. 34****Network Service:** FOX.**Grantee:** Colins Broadcasting Co., 205 S West St, Ste A, Visalia, CA 93291.**Studio:** 1078 25 Rd., Axtell, NE 68924.**Mailing Address:** PO Box 220, Kearney, NE 68848.**Phone:** 209-625-4234; 308-743-2494. **Fax:** 308-743-2644.**E-mail:** cwilliams@nebraska.tv**Technical Facilities:** Channel No. 34 (590-596 MHz). Authorized power: 1000-kw max. visual, aural. Antenna: 1034-ft above av. terrain, 967-ft. above ground, 2700-ft. above sea level.

Latitude	40°	05'	15"
Longitude	97°	55'	12"

Note: Latitude and longitude coordinates shown are based on the North American Datum of 1927 (NAD 27) as currently required by the Mass Media Bureau of the FCC.**Ownership:** Colins Broadcasting Co. (Group Owner).**Began Operation:** March 7, 2002. Standard Definition. Station operating under Special Temporary Authority at 0.534-kw max. visual.**Personnel:****Steve Morris**, Vice President & General Manager.**Mark Baumert**, News Director.**Jerry Fuehrer**, Chief Engineer.**Cheryl Alkire**, Business Manager.**Scott Swinson**, Program Director.**Anita Wragge**, Promotion Director.**Mike Wallace**, Production Manager.**Roxie Johnson**, Traffic Manager.**City of License:** Superior. **Station DMA:** Lincoln & Hastings-Kearney, NE. **Rank:** 104.**Nielsen Data:** Not available.

KSNB-TV**Ch. 4****(Satellite of KTVG, Grand Island)****Network Service:** FOX.**Licensee:** Colins Broadcasting Co., 205 S. West St., Suite A, Visalia, CA 93291.**Studio:** 1078 25 Rd., Axtell, NE 68924.**Mailing Address:** PO Box 220, Kearney, NE 68848.**Phone:** 308-743-2494. **Fax:** 308-743-2644.**E-mail:** cwilliams@nebraska.tv**Technical Facilities:** Channel No. 4 (66-72 MHz). Authorized power: 100-kw visual, 10-kw aural. Antenna: 1109-ft above av. terrain, 1040-ft. above ground, 2774-ft. above sea level.

Latitude	40°	05'	15"
Longitude	97°	55'	12"

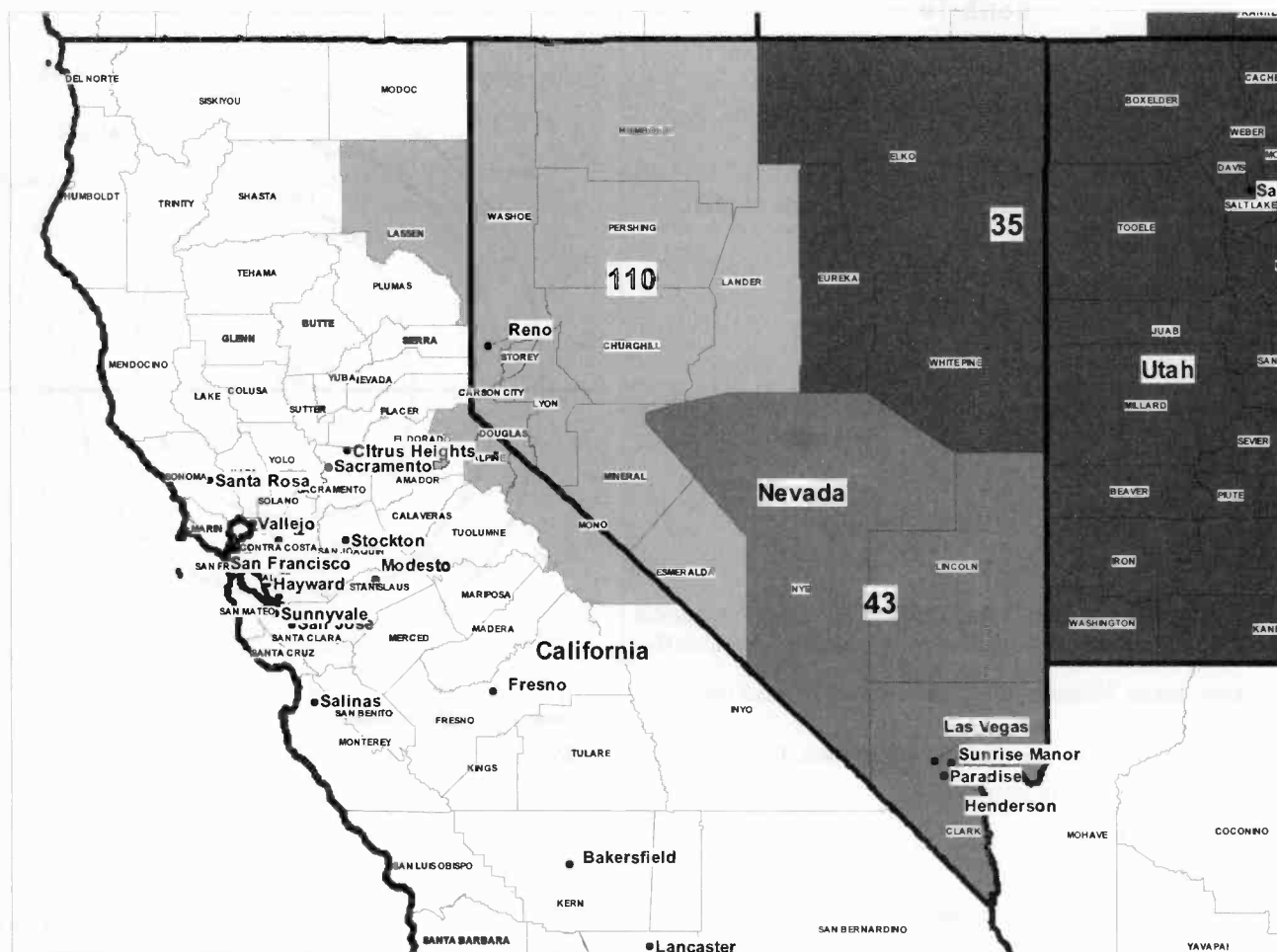
Transmitter: 5-mi. NW of Superior.**Note:** Latitude and longitude coordinates shown are based on the North American Datum of 1927 (NAD 27) as currently required by the Mass Media Bureau of the FCC.**Satellite Earth Station:** Transmitter RCA; Prodelin, 5-meter; Standard Components receivers.**News Services:** ABC NewsOne, WSI, National Weather Service, Conus, AP.**Ownership:** Colins Broadcasting Co. (Group Owner).**Began Operation:** October 1, 1965.**Represented (sales):** Petry Television Inc.**Represented (engineering):** Denny & Associates PC.**Personnel:****Steve Morris**, Vice President & General Manager.**Mark Baumert**, News Director.**Jerry Fuehrer**, Chief Engineer.**Cheryl Alkire**, Business Manager.**Scott Swinson**, Program Director.**Mike Wallace**, Production Manager.**Roxie Johnson**, Traffic Manager.**Anita Wragge**, Promotion Director.**City of License:** Superior. **Station DMA:** Lincoln & Hastings-Kearney, NE. **Rank:** 104.

© 2008 Warren Communications News

Circulation © 2007 Nielsen. Coverage based on Nielsen study.

GrandTotal	Cable TV Households	Non-cable TV Households	Total TV Households
Estimated Station Totals *	105,270	41,940	147,210
Average Weekly Circulation (2007)	22,278	4,998	27,276
Average Daily Circulation (2007)			7,354
Station DMA Total	Cable TV Households	Non-cable TV Households	Total TV Households
Estimated Station Totals *	93,420	40,360	133,780
Average Weekly Circulation (2007)	20,431	4,628	25,059
Average Daily Circulation (2007)			6,774
Other DMA Total	Cable TV Households	Non-cable TV Households	Total TV Households
Estimated Station Totals *	11,850	1,580	13,430
Average Weekly Circulation (2007)	1,847	370	2,217
Average Daily Circulation (2007)			580

*Estimated station totals are sums of the Nielsen TV and Cable TV household estimates for each county in which the station registers viewing of more than 5% as per the Nielsen Survey Methods.



© 2008 Warren Communications News

MARKET	NIELSEN DMA TV HOUSEHOLDS	RANK	MARKET AREA COMMERCIAL STATIONS
Salt Lake City, UT	874,650	35	KCBU-DT (3); KCSG (4); KCSG-DT (14); KENV (10); KJZZ-DT (46); KJZZ-TV (14); KPNZ (24); KSL-DT (38); KSL-TV (5); KSTU (13); KSTU-DT (28); KTMW (20); KTVX (4); KTVX-DT (40); KUCW (30); KUCW-DT (48); KUPX (16); KUPX-DT (28); KUSG (12); KUSG-DT (9); KUTF (12); KUTH (32); KUTV (2); KUTV-DT (34); KVVU (3)
Las Vegas, NV	707,470	43	KBLR (39); KBLR-DT (40); KEGS (7); KINC (15); KINC-DT (16); KLAS-DT (7); KLAS-TV (8); KMCC (34); KMCC-DT (32); KTNV (13); KTNV-DT (12); KVBC (3); KVBC-DT (2); KVCW (33); KVCW-DT (29); KVMY (21); KVMY-DT (22); KVVU-DT (24); KVVU-TV (5)
Reno, NV	263,060	110	KAME-DT (22); KAME-TV (21); KOLO-DT (9); KOLO-TV (8); KREN-DT (26); KREN-TV (27); KRNV (4); KRNV-DT (7); KRXI-DT (44); KRXI-TV (11); KTVN (2); KTVN-DT (13); KWNV (7)

Nevada *Digital* Station Totals as of October 1, 2007

	VHF	UHF	TOTAL
Commercial Television	6	9	15
Educational Television	1	1	2
	7	10	17

Nevada Analog Station Totals as of October 1, 2007

	VHF	UHF	TOTAL
Commercial Television	12	7	19
Educational Television	2	0	2
	14	7	21

KENV**Ch. 10****Network Service:** NBC.**Licensee:** Ruby Mountain Broadcasting Co., 1500 Foremaster Lane, Las Vegas, NV 89101.**Studio:** 1025 Chilton Circle, Elko, NV 89801.**Mailing Address:** 1025 Chilton Circle, Elko, NV 89801.**Phone:** 775-777-8500. **Fax:** 775-777-7758.**E-mail:** thriz@kenvtv.com**Web Site:** <http://www.kenvtv.com>**Technical Facilities:** Channel No. 10 (192-198 MHz). Authorized power: 3.1-kw visual, aural. Antenna: 1850-ft above av. terrain, 66-ft. above ground, 7441-ft. above sea level.

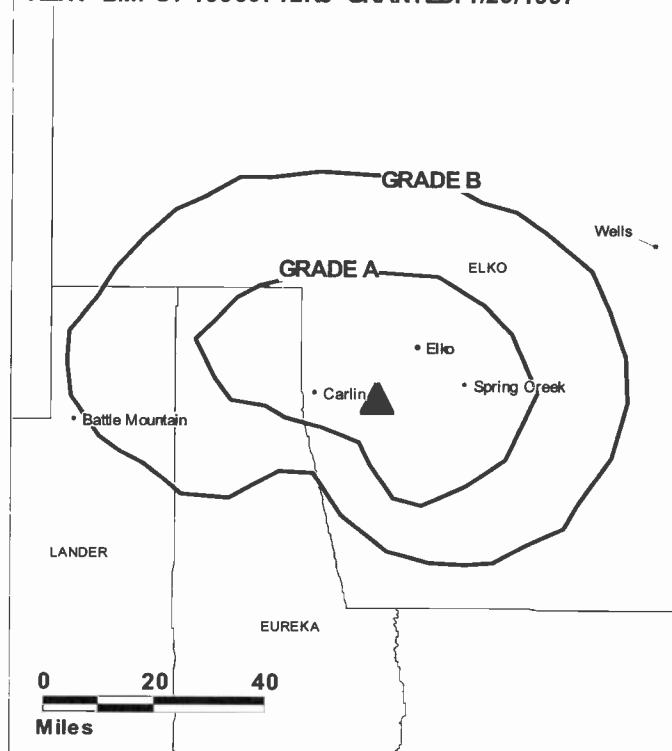
Latitude	40°	41'	53"
Longitude	115°	54'	13"

Transmitter: Grindstone Mountain, 12-mi. SW of Elko.**Note:** Latitude and longitude coordinates shown are based on the North American Datum of 1927 (NAD 27) as currently required by the Mass Media Bureau of the FCC.**Ownership:** Sunbelt Communications Co. (Group Owner).**Began Operation:** March 25, 1997.**Represented (engineering):** Hammett & Edison Inc.**Personnel:**

Steve Galvin, Chief Engineer.

City of License: Elko. **Station DMA:** Salt Lake City, UT. **Rank:** 35.

FULLY SEARCHABLE • CONTINUOUSLY UPDATED • DISCOUNT RATES FOR PRINT PURCHASERS

For more information call 800-771-9202 or visit www.warren-news.com**KENV BMPCT-19960712KJ GRANTED: 1/29/1997**

© 2008 Warren Communications News

Circulation © 2007 Nielsen. Coverage based on Nielsen study.

GrandTotal	Cable TV Households	Non-cable TV Households	Total TV Households
Estimated Station Totals *	6,180	8,950	15,130
Average Weekly Circulation (2007)	2,107	2,175	4,282
Average Daily Circulation (2007)			1,800

Station DMA Total	Cable TV Households	Non-cable TV Households	Total TV Households
Estimated Station Totals *	6,180	8,950	15,130
Average Weekly Circulation (2007)	2,107	2,175	4,282
Average Daily Circulation (2007)			1,800

*Estimated station totals are sums of the Nielsen TV and Cable TV household estimates for each county in which the station registers viewing of more than 5% as per the Nielsen Survey Methods.

KVNV
Ch. 3
(Satellite of KVBC, Las Vegas)

Network Service: NBC.

Licensee: Valley Broadcasting Co., 1500 Foremaster Lane, Las Vegas, NV 89101.

Mailing Address: 417 W. Plumb Lane, Reno, NV 89509.

Phone: 775-786-7600.

E-mail: lisahowfield@kvbc.com

Technical Facilities: Channel No. 3 (60-66 MHz). Authorized power: 1.08-kw visual, aural. Antenna: 914-ft above av. terrain, 49-ft. above ground, 7959-ft. above sea level.

Latitude	39°	14'	46"
Longitude	114°	55'	36"

Note: Latitude and longitude coordinates shown are based on the North American Datum of 1927 (NAD 27) as currently required by the Mass Media Bureau of the FCC.

Ownership: Sunbelt Communications Co. (Group Owner).

Began Operation: July 9, 2001. Transfer of control from Kaleidoscope Foundation to Equity Broadcasting Corp. approved by FCC September 3, 1998. Sale to Harris Broadcasting Co. by Equity Broadcasting Corp. approved by FCC August 16, 1999. Sale to present owner by Harris Broadcasting Co. approved by FCC December 13, 2003.

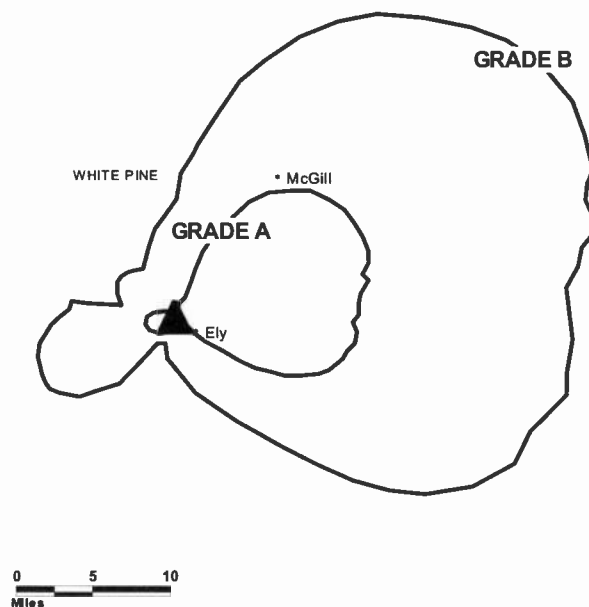
Personnel:

Lisa Howfield, General Manager.

City of License: Ely. **Station DMA:** Salt Lake City, UT. **Rank:** 35.

Nielsen Data: Not available.

KVNV BMLCT-20020719AAW GRANTED: 1/6/2004



© 2008 Warren Communications News

KEGS

Ch. 7

Network Service: IND.

Licensee: Nevada Channel 3 Inc., One Shackelford Dr., Suite 400, Little Rock, AR 72211-2545.

Studio: 4160 S. Pecos Rd., Suite 14, Las Vegas, NV 89121.

Mailing Address: One Shackelford Dr., Suite 400, Little Rock, AR 72211.

Phone: 702-369-3911.

Web Site: <http://www.kegstv.com>

Technical Facilities: Channel No. 7 (174-180 MHz). Authorized power: 23-kw visual, aural. Antenna: 1470-ft above av. terrain, 82-ft. above ground, 7157-ft. above sea level.

Latitude	38°	03'	05"
Longitude	117°	13'	30"

Transmitter: Brock Mountain, 1-mi. S of Tonopah.

Note: Latitude and longitude coordinates shown are based on the North American Datum of 1927 (NAD 27) as currently required by the Mass Media Bureau of the FCC.

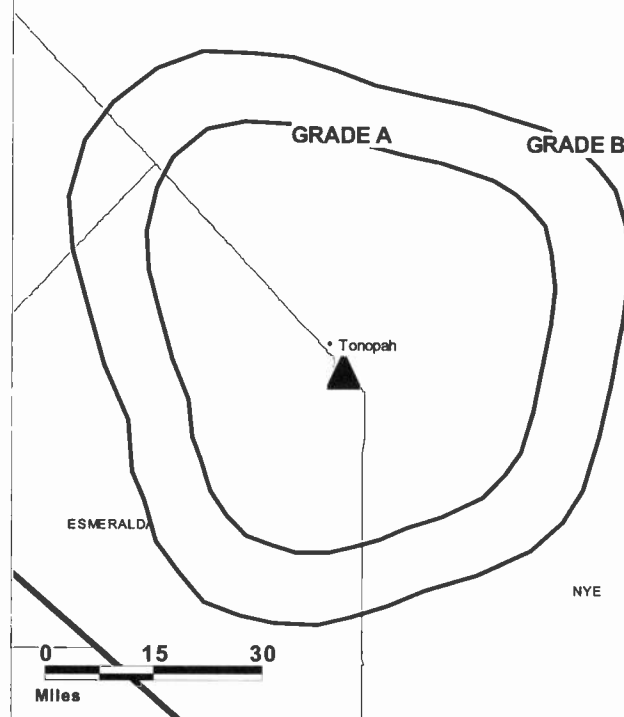
Ownership: Equity Media Holdings Corp. (Group Owner).

Began Operation: Station operating; no on-air date. Equity Broadcasting Corp. merged with Coconut Palm Acquisition Corp., becoming Equity Media Holdings Corp. FCC approved deal March 27, 2007

City of License: Goldfield. **Station DMA:** Las Vegas, NV. **Rank:** 43.

Nielsen Data: Not available.

KEGS BPCT-19970328KG GRANTED: 9/27/2002



© 2008 Warren Communications News

Licensee: KVVU Broadcasting Corp., 1716 Locust St., Des Moines, IA 50309.

Studio: 25 TV5 Dr., Henderson, NV 89014.

Mailing Address: 25 TV5 Dr., Henderson, NV 89014.

Phone: 702-435-5555; 702-436-8256. **Fax:** 702-451-4220.

E-mail: kyyuqm@kyyu.com

Web Site: <http://www.kvvutv.com>

Technical Facilities: Channel No. 24 (530-536 MHz). Authorized power: 86-kw visual, aural. Antenna: 1261-ft above av. terrain, 170-ft. above ground, 3529-ft. above sea level.

Latitude	36°	00'	26"
Longitude	115°	00'	23"

Note: Latitude and longitude coordinates shown are based on the North American Datum of 1927 (NAD 27) as currently required by the Mass Media Bureau of the FCC.

Ownership: Meredith Corp. (Group Owner).

Began Operation: November 11, 2002. Standard Definition.

Represented (legal): Dow Lohnes PLLC.

Personnel:

Susan Lucas, Vice President & General Manager.

Terri Peck, Director of Marketing & Creative Services.

Gary Prager, Production Manager.

Tondi Hobaica, Research Director.

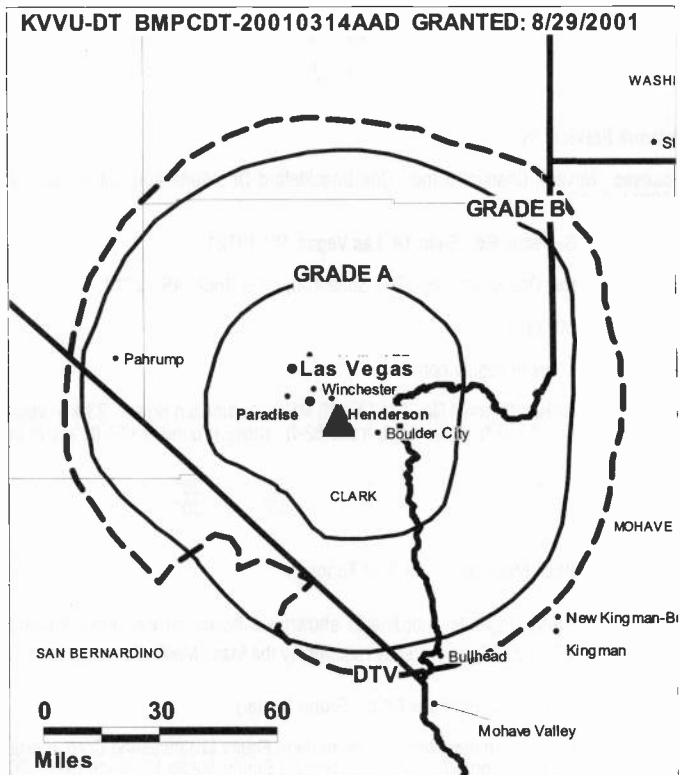
Denise Logue, Traffic Manager.

Jill Saarela, General Sales Manager.

Troy Carlson, Local Sales Manager,

Todd Brown, Local Sales Manager.

Henry Krajewski, National Sales Manager.



© 2008 Warren Communications News

Mark Neerman, News Director.

Jack Smith, Engineering Director.

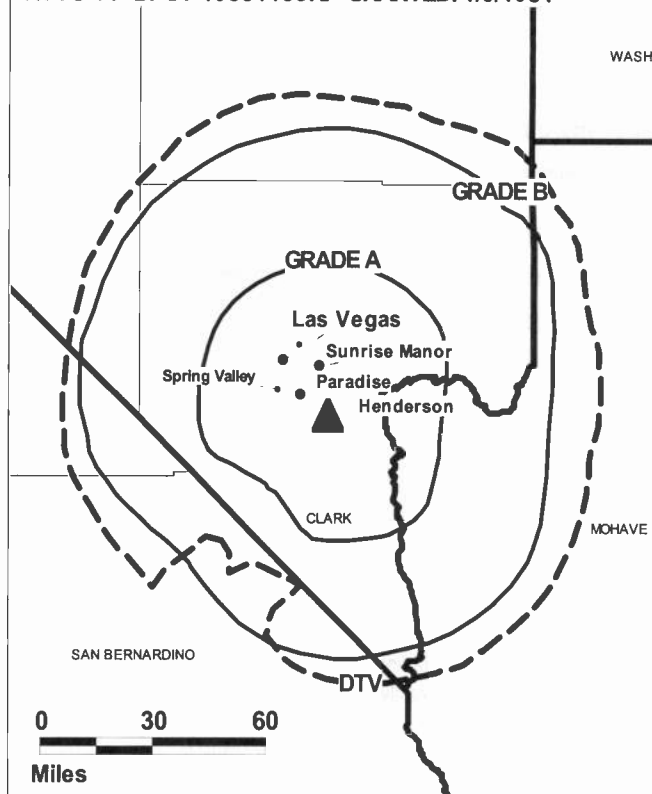
Monte Wagner, Business Manager.

City of License: Henderson. **Station DMA:** Las Vegas, NV. **Rank:** 43.

Nielsen Data: Not available.

KVVU-TV**Ch. 5****Network Service:** FOX.**Licensee:** KVVU Broadcasting Corp., 1716 Locust St., Des Moines, IA 50309.**Studio:** 25 TV5 Dr., Henderson, NV 89014.**Mailing Address:** 25 TV5 Dr., Henderson, NV 89014.**Phone:** 702-435-5555. **Fax:** 702-451-4220.**E-mail:** kvvugm@kvvu.com**Web Site:** http://www.kvvutv.com**Technical Facilities:** Channel No. 5 (76-82 MHz). Authorized power: 100-kw visual, 20-kw aural. Antenna: 1190-ft above av. terrain, 139-ft. above ground, 3499-ft. above sea level.

Latitude	36°	00'	26"
Longitude	115°	00'	23"

Transmitter: Black Mountain, 2-mi. SW of Henderson.**Note:** Latitude and longitude coordinates shown are based on the North American Datum of 1927 (NAD 27) as currently required by the Mass Media Bureau of the FCC.**Multichannel TV Sound:** Stereo only.**Satellite Earth Stations:** Transmitter RCA; AFC, 3.5-meter Ku-band; Simulsat, 5-meter C-band; Standard Communications, M/A-Com receivers.**News Service:** UPI.**Ownership:** Meredith Corp. (Group Owner).**Began Operation:** September 10, 1967. Sale to present owner by John W. Carson, et al., approved by FCC April 5, 1985 (Television Digest, Vol. 25:3). Sale to John W. Carson, et al., by William H. Hemstadt, et al., approved by FCC March 30, 1979 (Vol. 18:25, 19:14, 16). Sale to William H. Hemstadt, et al., approved by FCC September 1, 1971. Sale to Levin-Townsend Enterprises by Chris Vanda approved by FCC May 1, 1969 (Vol. 9:18).**Represented (sales):** TeleRep Inc.**Represented (legal):** Dow Lohnes PLLC.**Personnel:****Susan Lucas**, Vice President & General Manager.**Jill Saarela**, General Sales Manager.**Troy Carlson**, Local Sales Manager.**Todd Brown**, Local Sales Manager.**Henry Krajewski**, National Sales Manager.**Mark Neerman**, News Director.**Jack Smith**, Engineering Director.**Monte Wagner**, Business Manager.**Terri Peck**, Director of Marketing & Creative Services.**Gary Prager**, Production Manager.**Tondi Hobaica**, Director of Research.**KVVU-TV BPCT-19801103KF GRANTED: 1/6/1981**

© 2008 Warren Communications News

Denise Logue, Traffic Manager.**City of License:** Henderson. **Station DMA:** Las Vegas, NV. **Rank:** 43.

Circulation © 2007 Nielsen. Coverage based on Nielsen study.

GrandTotal	Cable TV Households	Non-cable TV Households	Total TV Households
Estimated Station Totals *	491,650	212,640	704,290
Average Weekly Circulation (2007)	266,043	102,963	369,006
Average Daily Circulation (2007)			141,769
Station DMA Total	Cable TV Households	Non-cable TV Households	Total TV Households
Estimated Station Totals *	457,330	212,640	669,970
Average Weekly Circulation (2007)	264,018	102,963	366,981
Average Daily Circulation (2007)			141,357
Other DMA Total	Cable TV Households	Non-cable TV Households	Total TV Households
Estimated Station Totals *	34,320	0	34,320
Average Weekly Circulation (2007)	2,025	0	2,025
Average Daily Circulation (2007)			412

*Estimated station totals are sums of the Nielsen TV and Cable TV household estimates for each county in which the station registers viewing of more than 5% as per the Nielsen Survey Methods.

KINC

Ch. 15

Network Service: UNV.

Licensee: Entravision Holdings LLC, 11900 Olympic Blvd., Suite 590, Los Angeles, CA 90064.

Studio: 500 Pilot Rd., Suite D, Las Vegas, NV 89119.

Mailing Address: 500 Pilot Rd., Suite D, Las Vegas, NV 89119.

Phone: 702-434-0015. **Fax:** 702-434-2977.

E-mail: croman@univision.com

Web Site: http://www.kinc-tv15.com

Technical Facilities: Channel No. 15 (476-482 MHz). Authorized power: 1145-kw max. visual, aural. Antenna: 1850-ft above av. terrain, 125-ft. above ground, 4446-ft. above sea level.

Latitude	35°	56'	44"
Longitude	115°	02'	31"

Transmitter: KFBT tower on Black Mountain.

Note: Latitude and longitude coordinates shown are based on the North American Datum of 1927 (NAD 27) as currently required by the Mass Media Bureau of the FCC.

Ownership: Entravision Communications Corp. (Group Owner).

Began Operation: July 15, 1995.

Represented (sales): Univision.

Represented (legal): Thompson Hine LLP.

Personnel:

Chris Roman, General Manager.

Tim Foster, General Sales Manager.

David Fish, National Sales Manager.

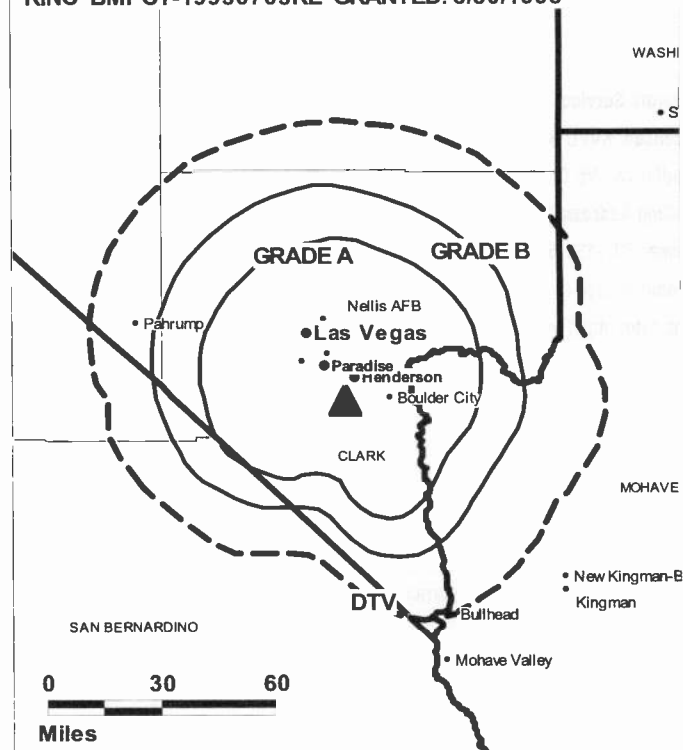
Juan Aviles, News Director.

John Garcia, Chief Engineer.

Aaron Thomas, Traffic Manager.

City of License: Las Vegas. **Station DMA:** Las Vegas, NV. **Rank:** 43.

KINC BMPCT-19950705KE GRANTED: 8/30/1995



© 2008 Warren Communications News

Circulation © 2007 Nielsen. Coverage based on Nielsen study.

GrandTotal	Cable TV Households	Non-cable TV Households	Total TV Households
Estimated Station Totals *	455,760	196,760	652,520
Average Weekly Circulation (2007)	23,700	34,039	57,739
Average Daily Circulation (2007)			41,109

Station DMA Total	Cable TV Households	Non-cable TV Households	Total TV Households
Estimated Station Totals *	455,760	196,760	652,520
Average Weekly Circulation (2007)	23,700	34,039	57,739
Average Daily Circulation (2007)			41,109

*Estimated station totals are sums of the Nielsen TV and Cable TV household estimates for each county in which the station registers viewing of more than 5% as per the Nielsen Survey Methods.

KINC-DT
Ch. 16

Network Service: UNV.

Licensee: Entravision Holdings LLC, 11900 Olympic Blvd., Suite 590, Los Angeles, CA 90064.

Studio: 500 Pilot Rd., Suite D, Las Vegas, NV 89119.

Mailing Address: 500 Pilot Rd., Suite D, Las Vegas, NV 89119.

Phone: 702-434-0015. **Fax:** 702-434-0527.

E-mail: croman@univision.com

Web Site: <http://www.kinc-tv15.com>

Technical Facilities: Channel No. 16 (482-488 MHz). Authorized power: 1000-kw max. visual, aural. Antenna: 1872-ft above av. terrain, 125-ft. above ground, 4444-ft. above sea level.

Latitude	35°	56'	46"
Longitude	115°	02'	34"

Note: Latitude and longitude coordinates shown are based on the North American Datum of 1927 (NAD 27) as currently required by the Mass Media Bureau of the FCC.

Ownership: Entravision Communications Corp. (Group Owner).

Began Operation: Station operating; no on-air date

Personnel:

Chris Roman, General Manager.

Tim Foster, General Sales Manager.

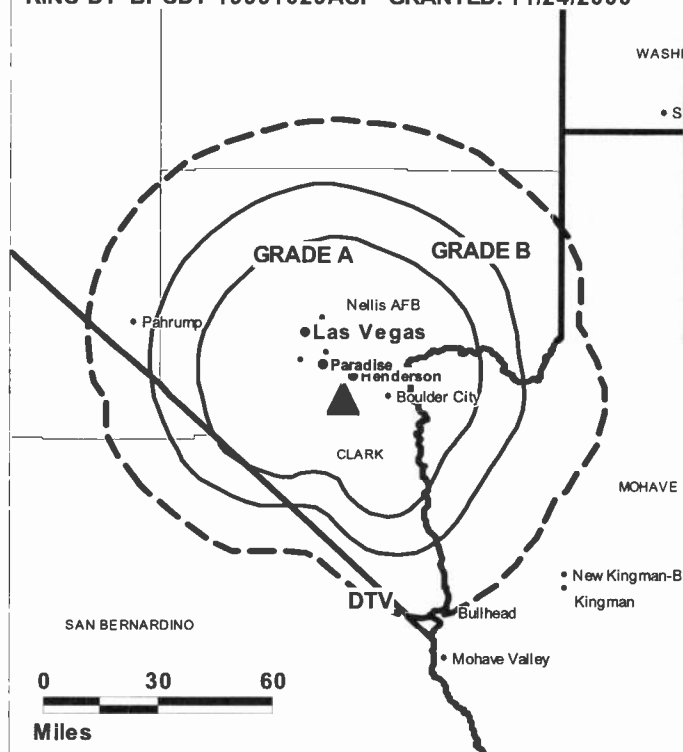
David Fish, National Sales Manager.

Juan Aviles, News Director.

John Garcia, Chief Engineer.

Aaron Thomas, Traffic Manager.

KINC-DT BPCDT-19991029ACP GRANTED: 11/24/2000



© 2008 Warren Communications News

City of License: Las Vegas. **Station DMA:** Las Vegas, NV. **Rank:** 43.

Nielsen Data: Not available.

KLAS-DT

Ch. 7

Network Service: CBS.

Licensee: KLAS Inc., 3228 Channel 8 Dr., Las Vegas, NV 89109.

Studio: 3228 Channel 8 Dr., Las Vegas, NV 89109.

Mailing Address: PO Box 15047, Las Vegas, NV 89114.

Phone: 702-792-8888. **Fax:** 702-792-2977.

E-mail: eneilson@klastv.com

Web Site: <http://www.lasvegasnow.com>

Technical Facilities: Channel No. 7 (174-180 MHz). Authorized power: 30.1-kw visual, aural. Antenna: 1998-ft above av. terrain, 231-ft. above ground, 4566-ft. above sea level.

Latitude	35°	56'	44"
Longitude	115°	02'	33"

Note: Latitude and longitude coordinates shown are based on the North American Datum of 1927 (NAD 27) as currently required by the Mass Media Bureau of the FCC.

Multichannel TV Sound: Stereo only.

Satellite Earth Stations: Transmitter Harris; Scientific-Atlanta, 4.6-meter C-band; DH Satellite, 5-meter Ku-band; Anixter, 5-meter C-band; Scientific-Atlanta, 7-meter C-band; Microdyne, 7-meter C-band; Microdyne receivers.

SNG Mobile Dish: SatCom, 2.4-meter Ku-band.

News Services: AP, UPI, NIWS, Conus.

Ownership: Landmark Communications Inc. (Group Owner).

Began Operation: April 1, 2000.

Represented (legal): Wiley Rein.

Represented (sales): Continental Television Sales.

Personnel:

Emily Neilson, President & General Manager.

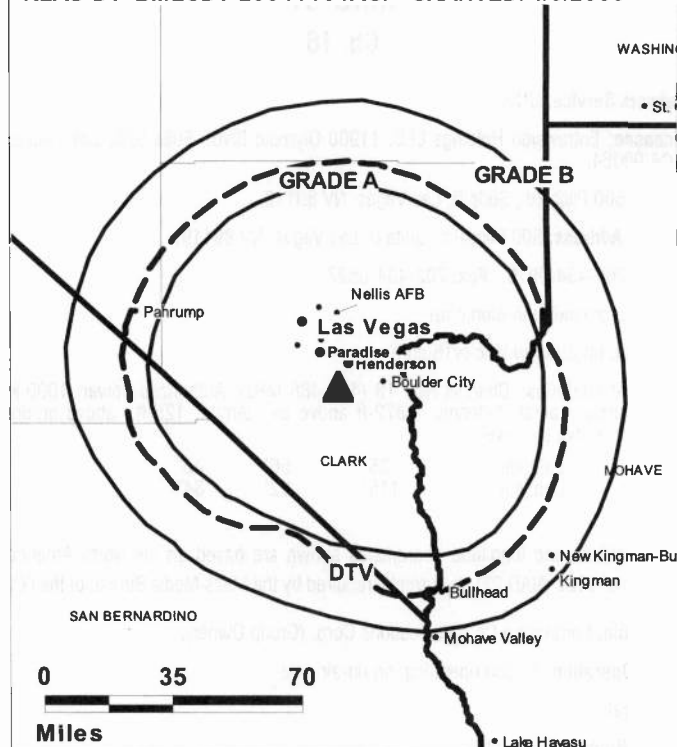
Linda Bonnici, Vice President, Sales.

Bob Stoldal, Vice President, News Operations.

Lee Minard, Promotion Director.

Brenda Coburn, Traffic Manager.

KLAS-DT BMLCDT-20041104AGP GRANTED: 4/8/2005



© 2008 Warren Communications News

Russell Garcia, Studio Operations Technician.

Michael Watkins, General Sales Manager.

Dan Schwarz, Local Sales Manager.

Tamara Chase, National Sales Manager.

Doug Kramer, Chief Engineer.

Kathy Kramer, Program & Research Director.

City of License: Las Vegas. **Station DMA:** Las Vegas, NV. **Rank:** 43.

Nielsen Data: Not available.

KLAS-TV

Ch. 8

Network Service: CBS.

Licensee: KLAS Inc., 3228 Channel 8 Dr., Las Vegas, NV 89109.

Studio: 3228 Channel 8 Dr., Las Vegas, NV 89109.

Mailing Address: PO Box 15047, Las Vegas, NV 89114.

Phone: 702-792-8888. **Fax:** 702-792-2977.

E-mail: eneilson@klasv.com

Web Site: <http://www.lasvegasnow.com>

Technical Facilities: Channel No. 8 (180-186 MHz). Authorized power: 316-kw & 288-kw horizontal visual, 63.2-kw & 57.5-kw horizontal aural. Antenna: 2000-ft above av. terrain, 271-ft. above ground, 4606-ft. above sea level.

Latitude 35° 56' 44"
Longitude 115° 02' 33"

Transmitter: Black Mountain, 7-mi. from Henderson.

Note: Latitude and longitude coordinates shown are based on the North American Datum of 1927 (NAD 27) as currently required by the Mass Media Bureau of the FCC.

Satellite Earth Stations: Transmitter Harris; Scientific-Atlanta, 4.6-meter C-band; DH Satellite, 5-meter Ku-band; Anixter, 5-meter C-band; Scientific-Atlanta, 7-meter C-band; Microdyne, 7-meter C-band; Microdyne receivers.

SNG Mobile Dish: SatCom, 2.4-meter Ku-band.

News Services: AP, UPI, NIWS, Conus.

Ownership: Landmark Communications Inc. (Group Owner).

Began Operation: July 8, 1953. Sale to Hughes Tool Co. by H. M. Greenspun and Las Vegas Sun approved by FCC February 14, 1968. Sale to present owner by the estate of Howard R. Hughes approved by FCC May 15, 1978.

Represented (sales): Continental Television Sales.

Represented (legal): Wiley Rein.

Personnel:

Emily Neilson, President & General Manager.

Linda Bonnici, Vice President, Sales.

Bob Stoldal, Vice President, News Operations.

Lee Minard, Promotion Director.

Brenda Coburn, Traffic Manager.

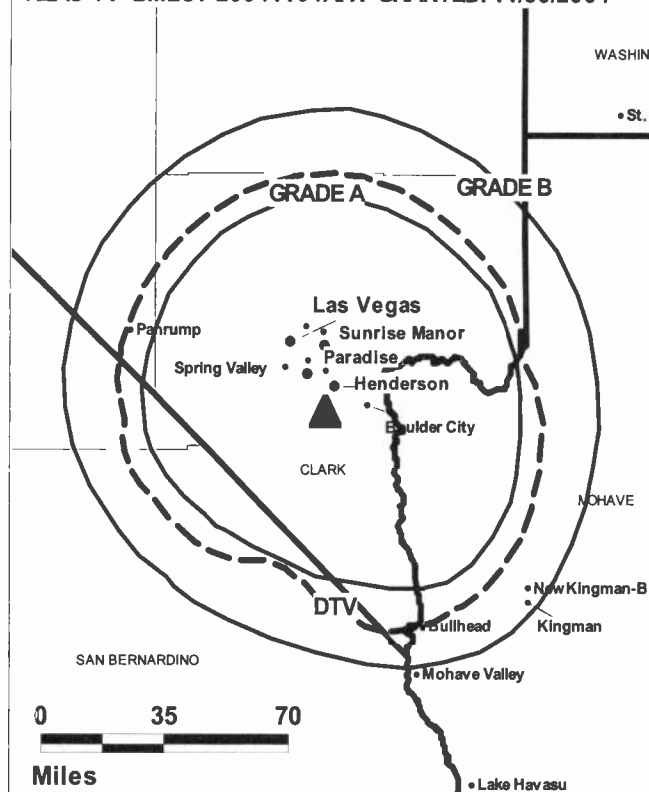
Russell Garcia, Studio Operations Technician.

Michael Watkins, General Sales Manager.

Dan Schwarz, Local Sales Manager.

Tamara Chase, National Sales Manager.

KLAS-TV BMLCT-20041104AFX GRANTED: 11/30/2004



© 2008 Warren Communications News

Doug Kramer, Chief Engineer.

Kathy Kramer, Program & Research Director.

City of License: Las Vegas. **Station DMA:** Las Vegas, NV. **Rank:** 43.

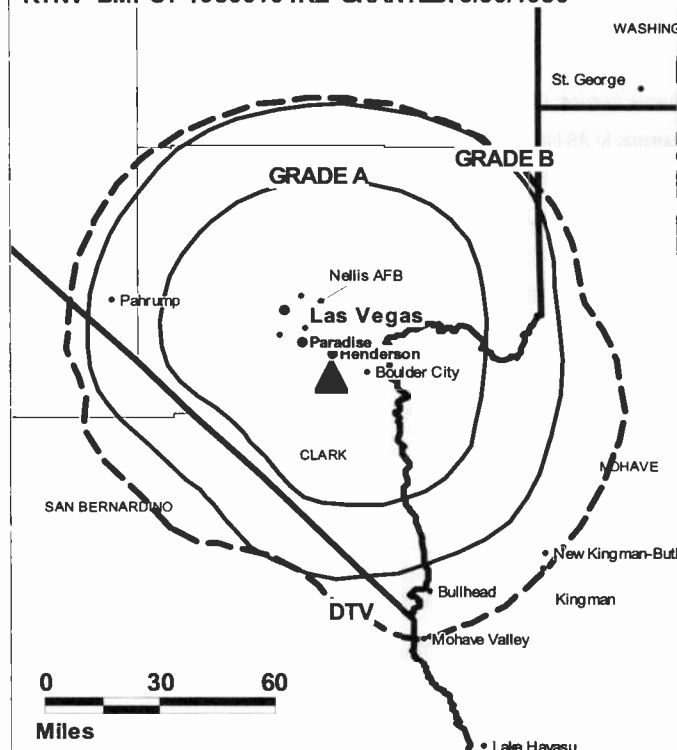
Circulation © 2007 Nielsen. Coverage based on Nielsen study.

GrandTotal	Cable TV Households	Non-cable TV Households	Total TV Households
Estimated Station Totals *	457,330	212,640	669,970
Average Weekly Circulation (2007)	323,305	117,537	440,842
Average Daily Circulation (2007)			223,543
Station DMA Total	Cable TV Households	Non-cable TV Households	Total TV Households
Estimated Station Totals *	457,330	212,640	669,970
Average Weekly Circulation (2007)	323,305	117,537	440,842
Average Daily Circulation (2007)			223,543

*Estimated station totals are sums of the Nielsen TV and Cable TV household estimates for each county in which the station registers viewing of more than 5% as per the Nielsen Survey Methods.

KTNV**Ch. 13****Network Service:** ABC.**Licensee:** Journal Broadcast Corp., PO Box 693, 720 E Capitol Dr, Milwaukee, WI 53201.**Studio:** 3355 S. Valley View Blvd., Las Vegas, NV 89102.**Mailing Address:** 3355 S. Valley View Blvd., Las Vegas, NV 89102.**Phone:** 702-876-1313. **Fax:** 702-876-2237.**E-mail:** tga@ktnv.com**Web Site:** http://www.ktnv.com**Technical Facilities:** Channel No. 13 (210-216 MHz). Authorized power: 316-kw visual, 15.8-kw aural. Antenna: 2000-ft above av. terrain, 268-ft. above ground, 4603-ft. above sea level.

Latitude	35°	56'	43"
Longitude	115°	00'	32"

Transmitter: 15.1-mi. SSE of Las Vegas, Black Mountain.**Note:** Latitude and longitude coordinates shown are based on the North American Datum of 1927 (NAD 27) as currently required by the Mass Media Bureau of the FCC.**Multichannel TV Sound:** Stereo only.**Satellite Earth Stations:** Transmitter Harris; RCA, 3-meter Ku-band; DX Antenna, 3-meter C-band; Andrew, 4.5-meter C-band; Microdyne, 5-meter C-band; Andrew, 7-meter C-band; Standard Electronics, Scientific-Atlanta, RCA, DX Engineering, Avantek receivers.**News Services:** ABC NewsOne, AP.**Ownership:** Journal Communications Inc. (Group Owner).**Began Operation:** May 4, 1956. Sale to Adelson group by Albert Zugsmith interests approved by FCC November 20, 1957 (Television Digest, Vol. 13:34, 42, 47). Sale to Nevada Broadcasters Fund Inc. by Mervyn L. & Nathan Adelson and Irwin A. Molasky approved by FCC November 5, 1959 (Vol. 15:42, 45). Interim authorization granted August 9, 1967 to Ch. 13 of Las Vegas Inc. CP granted to Talmac Inc. April 16, 1969 (Vol. 9:15). Positive control by Williams Family Group approved by FCC July 11, 1974. Sale to present owner approved by FCC June 29, 1979 (Vol. 19:8).**Represented (legal):** Crowell & Moring LLP.**Personnel:****Jim Prather**, Vice President & General Manager.**Thom Porterfield**, General Sales Manager.**Byron Williams**, Local Sales Manager.**Colleen Andring**, National Sales Manager.**Dick Tuininga**, News Director.**Ron Adair**, Engineering Director, Western Region.**Marie Shea**, Program Director.**KTNV BMPCT-19800104KE GRANTED: 5/30/1980**

© 2008 Warren Communications News

Jim Koonce, Marketing & Promotion Manager.**Greg Rogers**, Technical Operations Manager.**Ken Adams**, Traffic Manager.**City of License:** Las Vegas. **Station DMA:** Las Vegas, NV. **Rank:** 43.

Circulation © 2007 Nielsen. Coverage based on Nielsen study.

GrandTotal	Cable TV Households	Non-cable TV Households	Total TV Households
Estimated Station Totals *	457,330	212,640	669,970
Average Weekly Circulation (2007)	264,308	99,491	363,799
Average Daily Circulation (2007)			150,108

Station DMA Total	Cable TV Households	Non-cable TV Households	Total TV Households
Estimated Station Totals *	457,330	212,640	669,970
Average Weekly Circulation (2007)	264,308	99,491	363,799
Average Daily Circulation (2007)			150,108

*Estimated station totals are sums of the Nielsen TV and Cable TV household estimates for each county in which the station registers viewing of more than 5% as per the Nielsen Survey Methods.

KTNV-DT

Ch. 12

Network Service: ABC.

Licensee: Journal Broadcast Corp., PO Box 693, 720 E Capitol Dr, Milwaukee, WI 53201.

Studio: 3355 S. Valley View Blvd., Las Vegas, NV 89102.

Mailing Address: 3355 S. Valley View Blvd., Las Vegas, NV 89102.

Phone: 702-876-1313. **Fax:** 702-876-2237.

E-mail: tga@ktnv.com

Web Site: http://www.ktnv.com

Technical Facilities: Channel No. 12 (204-210 MHz). Authorized power: 16-kw visual, aural. Antenna: 2001-ft above av. terrain, 227-ft. above ground, 4557-ft. above sea level.

Latitude	35°	56'	43"
Longitude	115°	02'	32"

Note: Latitude and longitude coordinates shown are based on the North American Datum of 1927 (NAD 27) as currently required by the Mass Media Bureau of the FCC.

Satellite Earth Stations: Transmitter Harris; RCA, 3-meter Ku-band; DX Antenna, 3-meter C-band; Andrew, 4.5-meter C-band; Microdyne, 5-meter C-band; Andrew, 7-meter C-band; Standard Electronics, Scientific-Atlanta, RCA, DX Engineering, Avantek receivers.

Ownership: Journal Communications Inc. (Group Owner).

Began Operation: Station operating; no on-air date.

Personnel:

Jim Prather, Vice President & General Manager.

Thom Porterfield, General Sales Manager.

Byron Williams, Local Sales Manager.

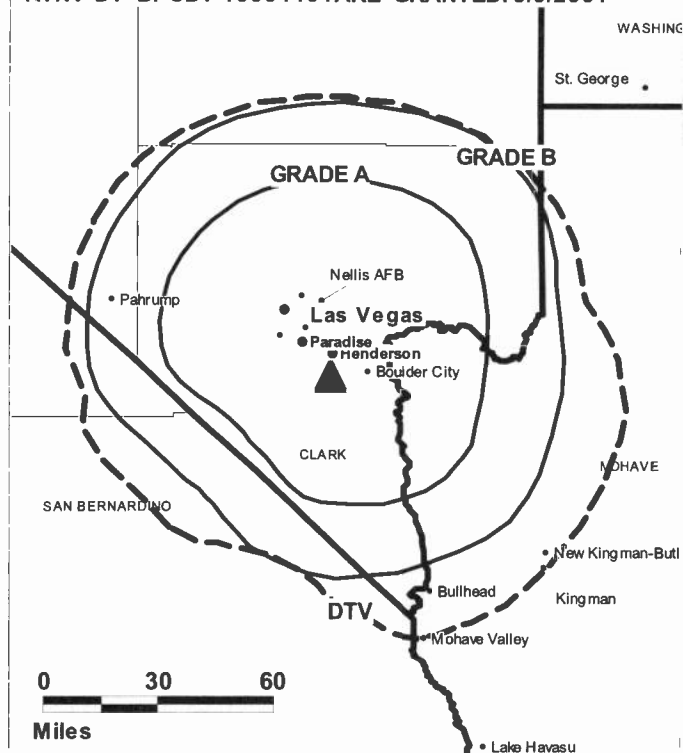
Colleen Andring, National Sales Manager.

Dick Tuininga, News Director.

Ron Adair, Engineering Director, Western Region.

Maria Shea, Program Director.

KTNV-DT BPCDT-19991101AKE GRANTED: 3/9/2001



© 2008 Warren Communications News

Jim Koonce, Marketing & Promotion Director.

Greg Rogers, Technical Operations Manager.

Ken Adams, Traffic Manager.

City of License: Las Vegas. **Station DMA:** Las Vegas, NV. **Rank:** 43.

Nielsen Data: Not available.

KVBC
Ch. 3
(Operates satellite KVVN, Ely)

Network Service: NBC.

Licensee: Valley Broadcasting Co., PO Box 44169, Las Vegas, NV 89116.

Studio: 1500 Foremaster Lane, Las Vegas, NV 89101.

Mailing Address: PO Box 44169, Las Vegas, NV 89116.

Phone: 702-642-3333. **Fax:** 702-657-5455.

E-mail: lisahowfield@kvbc.com

Web Site: http://www.kvbc.com

Technical Facilities: Channel No. 3 (60-66 MHz). Authorized power: 100-kw visual, aural. Antenna: 1263-ft above av. terrain, 226-ft. above ground, 3543-ft. above sea level.

Latitude	36°	00'	32"
Longitude	115°	00'	19"

Note: Latitude and longitude coordinates shown are based on the North American Datum of 1927 (NAD 27) as currently required by the Mass Media Bureau of the FCC.

Multichannel TV Sound: Stereo only.

Satellite Earth Stations: Transmitter RCA; Andrew, 2.4-meter Ku-band; Paracom, 3.1-meter C-band; Prodelin, 5-meter C-band; Pinzone, DX Engineering receivers.

News Services: NBC News Channel, CNN Newsource, AP.

Ownership: Sunbelt Communications Co. (Group Owner).

Began Operation: January 23, 1955. Donrey Inc. lost license (Television Digest, Vol. 18:46; 19:19, 32). Began operation under present ownership September 30, 1979.

Represented (sales): Blair Television.

Represented (legal): Dow Lohnes PLLC.

Personnel:

Lisa Howfield, Vice President & General Manager.

Wendy Shelton, Local Marketing Director.

Joanne Nasby, National Marketing Director.

Dick Tuininga, News Director.

Mark Guranik, Chief Engineer.

Shelly Goings, Business Manager.

Judy Reich, Program & Community Affairs Director.

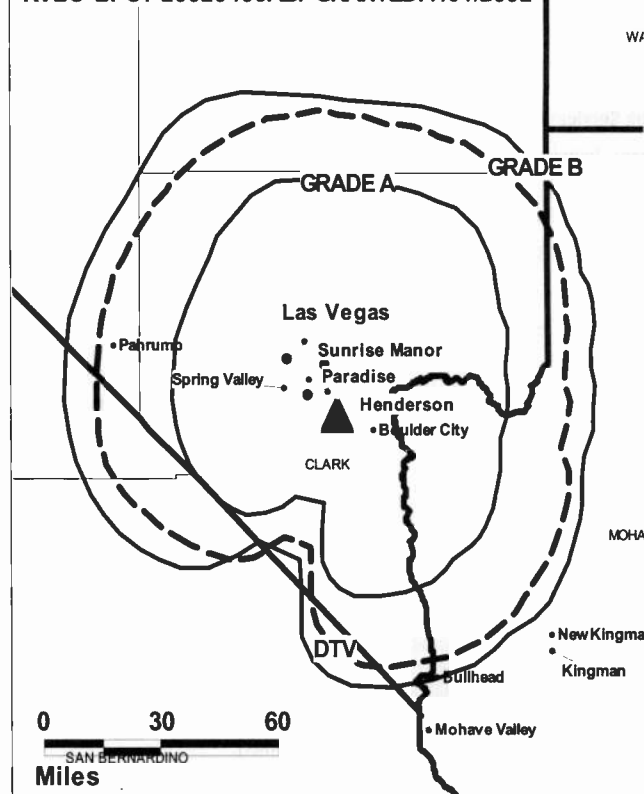
Dale Wyman, Promotion Manager.

Pam Sewel, Traffic Manager.

Paul Heine, Corporate Resource Director.

City of License: Las Vegas. **Station DMA:** Las Vegas, NV. **Rank:** 43.

KVBC BPCT-20020405ABI GRANTED: 7/31/2002



© 2008 Warren Communications News

Circulation © 2007 Nielsen. Coverage based on Nielsen study.

GrandTotal	Cable TV Households	Non-cable TV Households	Total TV Households
Estimated Station Totals *	473,370	238,780	712,150
Average Weekly Circulation (2007)	325,203	111,986	437,189
Average Daily Circulation (2007)			227,437
Station DMA Total	Cable TV Households	Non-cable TV Households	Total TV Households
Estimated Station Totals *	457,330	212,640	669,970
Average Weekly Circulation (2007)	319,669	110,339	430,008
Average Daily Circulation (2007)			224,527
Other DMA Total	Cable TV Households	Non-cable TV Households	Total TV Households
Estimated Station Totals *	16,040	26,140	42,180
Average Weekly Circulation (2007)	5,534	1,647	7,181
Average Daily Circulation (2007)			2,910

*Estimated station totals are sums of the Nielsen TV and Cable TV household estimates for each county in which the station registers viewing of more than 5% as per the Nielsen Survey Methods.

KVBC-DT

Ch. 2

Network Service: NBC.

Licensee: Valley Broadcasting Co., PO Box 44169, Las Vegas, NV 89116.

Studio: 1500 Foremaster Lane, Las Vegas, NV 89101.

Mailing Address: PO Box 44169, Las Vegas, NV 89116.

Phone: 702-642-3333. **Fax:** 702-657-5455.

E-mail: lisahowfield@kvbc.com

Web Site: <http://www.kvbc.com>

Technical Facilities: Channel No. 2 (54-60 MHz). Authorized power: 27.7-kw visual, aural. Antenna: 1266-ft above av. terrain, 226-ft. above ground, 3543-ft. above sea level.

Latitude	36°	00'	32"
Longitude	115°	00'	19"

Note: Latitude and longitude coordinates shown are based on the North American Datum of 1927 (NAD 27) as currently required by the Mass Media Bureau of the FCC.

Ownership: Sunbelt Communications Co. (Group Owner).

Began Operation: October 22, 2002.

Represented (sales): Blair Television.

Personnel:

Lisa Howfield, Vice President & General Manager.

Wendy Shelton, Local Marketing Director.

Joanne Nasby, National Marketing Director.

Dick Tuininga, News Director.

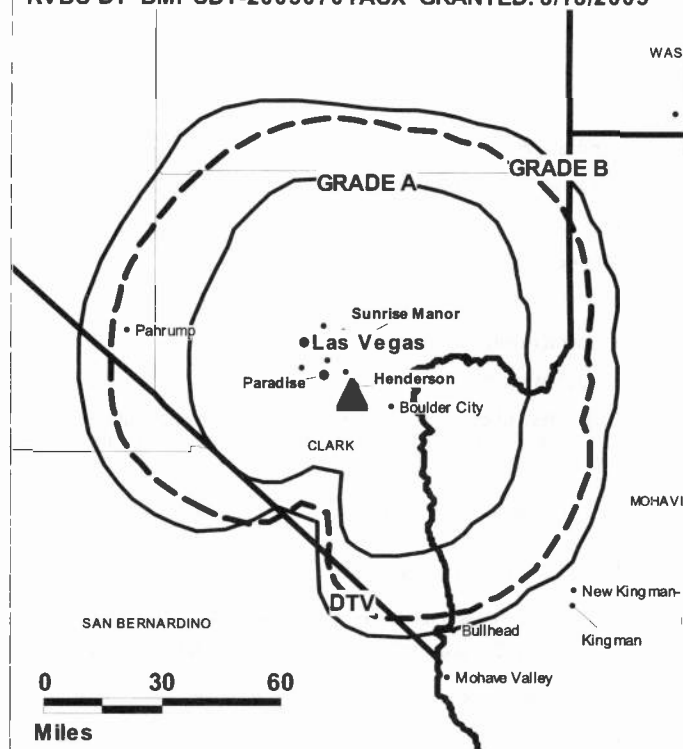
Mark Guranik, Chief Engineer.

Shelly Goings, Business Manager.

Judy Reich, Program & Continuity Affairs Director.

Dale Wyman, Promotion Manager.

KVBC-DT BMPCDT-20050701ACX GRANTED: 8/18/2005



© 2008 Warren Communications News

Pam Sewel, Traffic Manager.

Paul Heine, Corporate Resource Director.

City of License: Las Vegas. **Station DMA:** Las Vegas, NV. **Rank:** 43.

Nielsen Data: Not available.

KVCW
(formerly KFBT)
Ch. 33

Network Service: CW.

Licensee: Channel 33 Inc., 10706 Beaver Dam Rd, Cockeysville, MD 21030.

Studio: 3830 S Jones Blvd, Las Vegas, NV 89103.

Mailing Address: 3830 S Jones Blvd, Las Vegas, NV 89103.

Phone: 702-873-0033; 702-382-2121. **Fax:** 702-873-1233.

E-mail: rweisbord@kvmy.sbgnet.com

Web Site: http://www.kfbt33.com

Technical Facilities: Channel No. 33 (584-590 MHz). Authorized power: 1349-kw max. visual, aural. Antenna: 1906-ft above av. terrain, 174-ft. above ground, 4494-ft. above sea level.

Latitude 35° 56' 44"
Longitude 115° 02' 31"

Transmitter: 1.03-mi. NE of Black Mountain.

Note: Latitude and longitude coordinates shown are based on the North American Datum of 1927 (NAD 27) as currently required by the Mass Media Bureau of the FCC.

Satellite Earth Station: Comtech, C-band; Harris receivers.

Ownership: Sinclair Broadcast Group Inc. (Group Owner).

Began Operation: August 1, 1989. Sale to ACME Television Holdings LLC by Channel 33 Inc. approved by FCC December 18, 1997. Sale to present owner by ACME approved by FCC February 23, 2000.

Represented (sales): Millennium Sales & Marketing.

Personnel:

Rob Weisbord, General Manager.

Sonya Maxwell, Director of Sales & Station Manager.

Christopher Cohen, General & National Sales Manager.

Tia Rongavill, Local Sales Manager.

Misti Morgan, Local Sales Manager.

Janet Noll, Local Sales Manager.

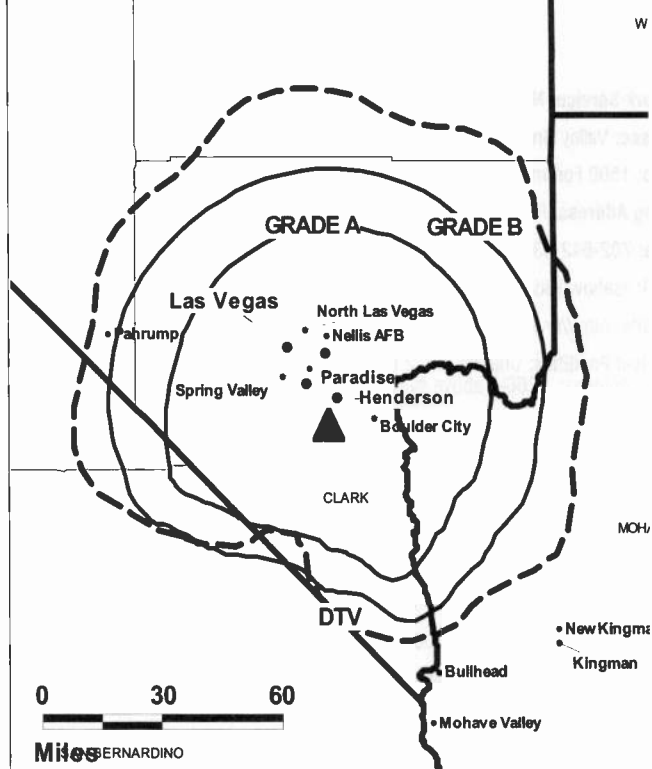
Greg Ferris, Chief Engineer.

Kendra Stronoch, Business Manager.

Tina Miller, Program Director.

Eric Dahl, Promotion Director.

KVCW BMPCT-19890130KL GRANTED: 5/5/1989



© 2008 Warren Communications News

Maggy Leak, Traffic Manager.

City of License: Las Vegas. **Station DMA:** Las Vegas, NV. **Rank:** 43.

Circulation © 2007 Nielsen. Coverage based on Nielsen study.

GrandTotal	Cable TV Households	Non-cable TV Households	Total TV Households
Estimated Station Totals *	457,330	212,640	669,970
Average Weekly Circulation (2007)	91,718	34,980	126,698
Average Daily Circulation (2007)			40,275
Station DMA Total	Cable TV Households	Non-cable TV Households	Total TV Households
Estimated Station Totals *	457,330	212,640	669,970
Average Weekly Circulation (2007)	91,718	34,980	126,698
Average Daily Circulation (2007)			40,275

*Estimated station totals are sums of the Nielsen TV and Cable TV household estimates for each county in which the station registers viewing of more than 5% as per the Nielsen Survey Methods.

KVCW-DT
(formerly KFBT-DT)
Ch. 29

Network Service: CW.

Licensee: Channel 33 Inc., 10706 Beaver Dam Rd, Cockeysville, MD 21030.

Studio: 3830 S Jones Blvd, Las Vegas, NV 89103.

Mailing Address: 3830 S Jones Blvd, Las Vegas, NV 89103.

Phone: 702-873-0033; 702-382-2121. **Fax:** 702-873-1233.

E-mail: rweisbord@kvmy.sbgnet.com

Web Site: <http://www.kfbt33.com>

Technical Facilities: Channel No. 29 (560-566 MHz). Authorized power: 1000-kw max. visual, aural. Antenna: 1256-ft above av. terrain, 199-ft. above ground, 3540-ft. above sea level.

Latitude	36°	00'	28"
Longitude	115°	00'	24"

Note: Latitude and longitude coordinates shown are based on the North American Datum of 1927 (NAD 27) as currently required by the Mass Media Bureau of the FCC.

Ownership: Sinclair Broadcast Group Inc. (Group Owner).

Began Operation: Station operating; no on-air date.

Represented (sales): Millennium Sales & Marketing.

Personnel:

Rob Weisbord, General Manager.

Sonya Maxwell, Station Manager & Director of Sales.

Christopher Cohen, General & National Sales Manager.

Janet Noll, Local Sales Manager.

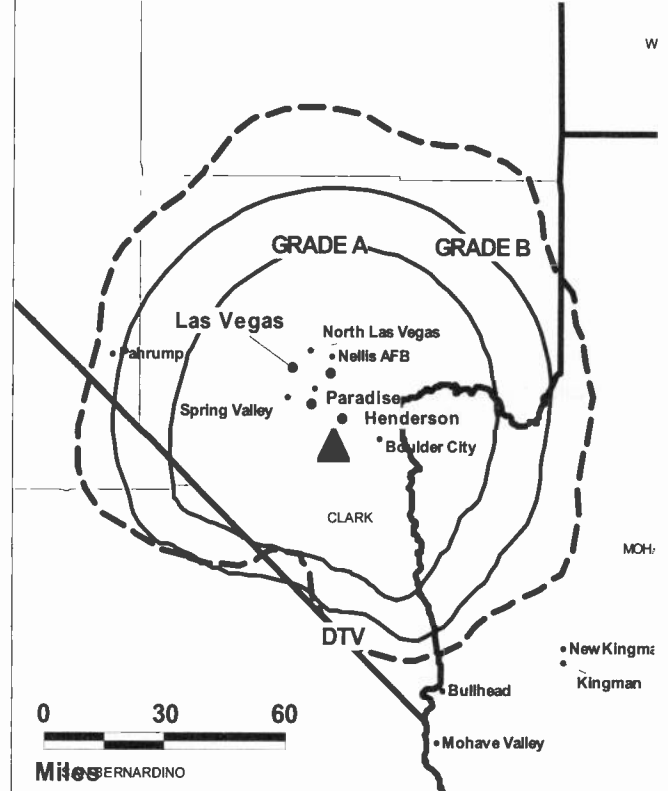
Tia Rongavill, Local Sales Manager.

Misti Morgan, Local Sales Manager.

Greg Ferris, Chief Engineer.

Kendra Stronoch, Business Manager.

KVCW-DT BMPCDT-20060630AAI GRANTED: 12/12/2006



© 2008 Warren Communications News

Tina Miller, Program Director.

Eric Dahl, Promotion Director.

Maggy Leak, Traffic Manager.

City of License: Las Vegas. **Station DMA:** Las Vegas, NV. **Rank:** 43.

Nielsen Data: Not available.

KVMY
Ch. 21

Network Service: MNT.

Licensee: KUPN Licensee LLC, 10706 Beaver Dam Rd., Cockeysville, MD 21030.

Studio: 3830 S. Jones Blvd., Las Vegas, NV 89103.

Mailing Address: 3830 S. Jones Blvd., Las Vegas, NV 89103.

Phone: 702-382-2121. **Fax:** 702-382-1351.

E-mail: edahl@kvwb.sbgnet.com

Web Site: http://www.mylvtv.com

Technical Facilities: Channel No. 21 (512-518 MHz). Authorized power: 2570-kw max. visual, aural. Antenna: 1207-ft above av. terrain, 150-ft. above ground, 3491-ft. above sea level.

Latitude	36°	00'	28"
Longitude	115°	00'	24"

Transmitter: Off State Rte. 146, Henderson.

Note: Latitude and longitude coordinates shown are based on the North American Datum of 1927 (NAD 27) as currently required by the Mass Media Bureau of the FCC.

Multichannel TV Sound: Stereo and separate audio program.

Satellite Earth Stations: Transmitter Townsend; M/A-Com, 3.2-meter Ku-band; DX Engineering, 3.2-meter C-band; ChannelMaster, 3.2-meter C-band; Comtech, 5-meter C-band; Pinzone, M/A-Com, DX Engineering, ChannelMaster receivers.

Ownership: Sinclair Broadcast Group Inc. (Group Owner).

Began Operation: July 31, 1984.

Represented (sales): Millennium Sales & Marketing.

Represented (legal): Pillsbury Winthrop Shaw Pittman LLP.

Represented (engineering): Carl T. Jones Corp.

Personnel:

Rob Weisbord, General Manager.

Sonia Maxwell, Station Manager & Sales Director.

Christopher Cohen, General & National Sales Manager.

Janet Noli, Local Sales Manager.

Tia Rongavill, Local Sales Manager.

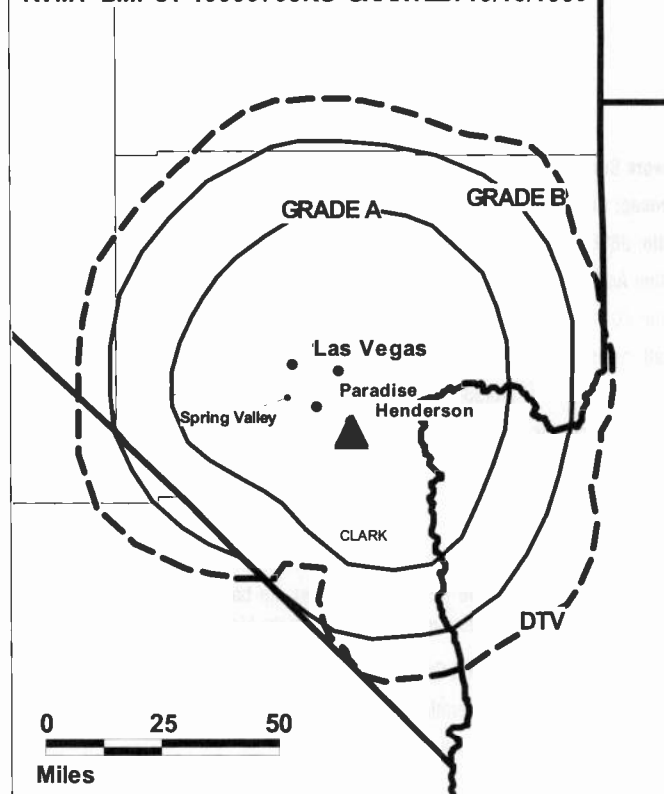
Misti Morgan, Local Sales Manager.

Greg Ferris, Chief Engineer.

Kendra Stronoch, Business Manager.

Tina Miller, Program Director.

KVMY BMPCT-19990708KG GRANTED: 10/15/1999



© 2008 Warren Communications News

Eric Dahl, Promotion Director.

Maggie Leak, Traffic Manager.

City of License: Las Vegas. **Station DMA:** Las Vegas, NV. **Rank:** 43.

Circulation © 2007 Nielsen. Coverage based on Nielsen study.

GrandTotal	Cable TV Households	Non-cable TV Households	Total TV Households
Estimated Station Totals *	457,330	212,640	669,970
Average Weekly Circulation (2007)	94,438	41,045	135,483
Average Daily Circulation (2007)			46,583

Station DMA Total	Cable TV Households	Non-cable TV Households	Total TV Households
Estimated Station Totals *	457,330	212,640	669,970
Average Weekly Circulation (2007)	94,438	41,045	135,483
Average Daily Circulation (2007)			46,583

*Estimated station totals are sums of the Nielsen TV and Cable TV household estimates for each county in which the station registers viewing of more than 5% as per the Nielsen Survey Methods.

KVMY-DT
(formerly KVWB-DT)
Ch. 22

Network Service: MNT.

Licensee: KUPN Licensee LLC, 10706 Beaver Dam Rd., Cockeysville, MD 21030.

Studio: 3830 S. Jones Blvd., Las Vegas, NV 89103.

Mailing Address: 3830 S. Jones Blvd., Las Vegas, NV 89103.

Phone: 702-382-2121. **Fax:** 702-382-1351.

E-mail: edahl@kvwb.sbgnet.com

Web Site: http://www.mylvtv.com

Technical Facilities: Channel No. 22 (518-524 MHz). Authorized power: 630-kw max. visual, aural. Antenna: 1207-ft above av. terrain, 150-ft. above ground, 3491-ft. above sea level.

Latitude	36°	00'	28"
Longitude	115°	00'	24"

Holds CP for change to 1256-ft above av. terrain, 199-ft. above ground, 3540-ft. above sea level; BMPCDT-20060630AAJ.

Note: Latitude and longitude coordinates shown are based on the North American Datum of 1927 (NAD 27) as currently required by the Mass Media Bureau of the FCC.

Ownership: Sinclair Broadcast Group Inc. (Group Owner).

Began Operation: Station operating; no on-air date.

Represented (sales): Millennium Sales & Marketing.

Personnel:

Rob Weisbord, General Manager.

Sonia Maxwell, Station Manager & Sales Director.

Christopher Cohen, General & National Sales Manager.

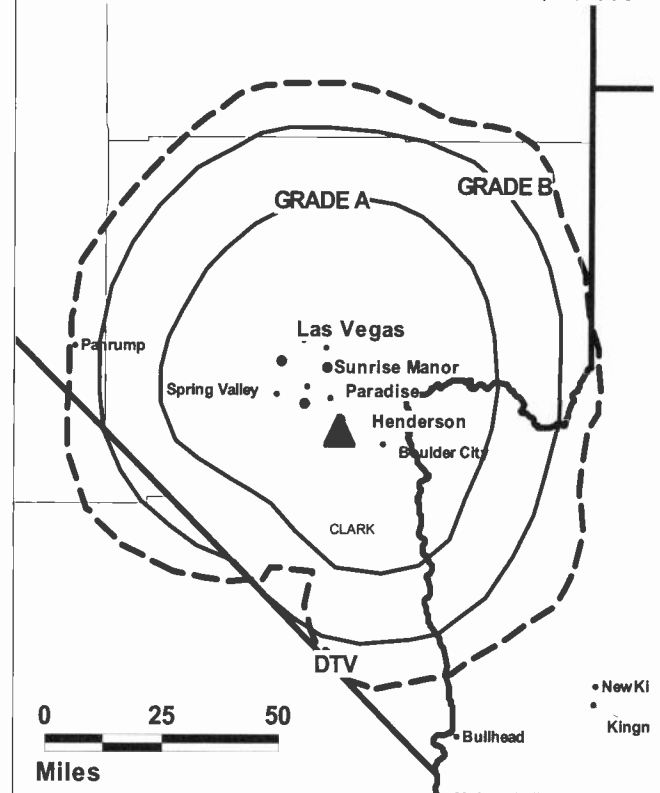
Janet Noll, Local Sales Manager.

Tia Rongavill, Local Sales Manager.

Misti Morgan, Local Sales Manager.

Greg Ferris, Chief Engineer.

KVMY-DT BMPCDT-20060630AAJ GRANTED: 12/12/2006



© 2008 Warren Communications News

Kendra Stronoch, Business Manager.

Tina Miller, Program Director.

Eric Dahl, Promotion Director.

Maggy Leak, Traffic Manager.

City of License: Las Vegas. **Station DMA:** Las Vegas, NV. **Rank:** 43.

Nielsen Data: Not available.

KMCC

Ch. 34

Network Service: IND.

Grantee: Cranston Acquisition LLC, 3100 S Needles Hwy., Ste 1700, Laughlin, NV 89029.

Studio: 3100 S Needles Hwy, Ste 1700, Laughlin, NV 89029.

Mailing Address: 3100 S Needles Hwy, Ste 1700, Laughlin, NV 89029.

Phone: 702-299-9910; 702-699-9520. **Fax:** 702-298-3495.

E-mail: jaguirre@multimedios.tv

Technical Facilities: Channel No. 34 (590-596 MHz). Authorized power: 416-kw max. visual, aural. Antenna: minus 207-ft above av. terrain, 270-ft. above ground, 1507-ft. above sea level.

Latitude	35°	10'	008"
Longitude	114°	38'	009"

Transmitter: Near Crossman Peak, 8.6-mi. ENE of Havasu City.

Note: Latitude and longitude coordinates shown are based on the North American Datum of 1927 (NAD 27) as currently required by the Mass Media Bureau of the FCC.

Ownership: Cranston II LLC.

Began Operation: March 29, 2004. Sale to present owner by Mojave Broadcasting Co. approved by FCC October 14, 2004.

Represented (legal): Rini Coran PC.

Represented (engineering): du Treil, Lundin & Rackley Inc.

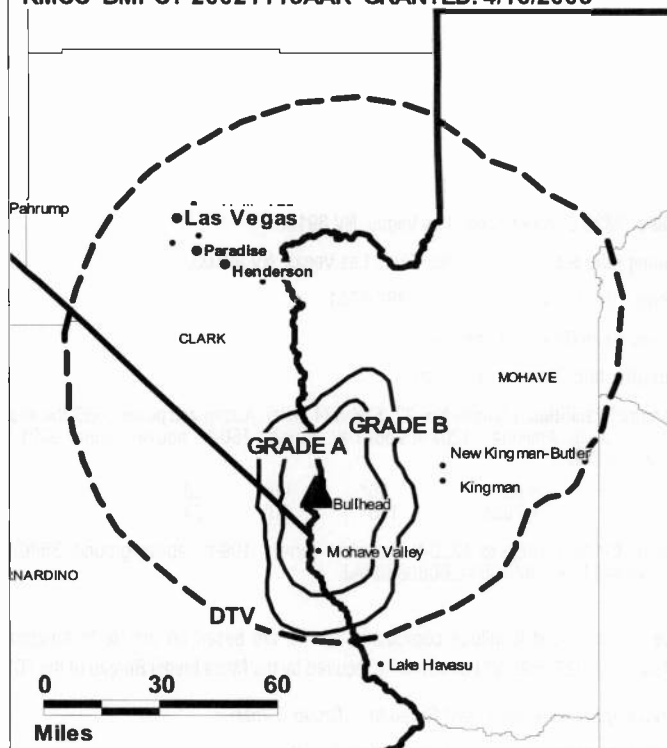
Personnel:

Bruce Clark, General Manager.

Frank Haynes, Chief Engineer.

Lynn Clark, Administrative Assistant.

KMCC BMPCT-20021113AAR GRANTED: 4/16/2003



© 2008 Warren Communications News

City of License: Laughlin. **Station DMA:** Las Vegas, NV. **Rank:** 43.

Nielsen Data: Not available.

KMCC-DT

Ch. 32

Network Service: IND.

Grantee: Cranston Acquisition LLC, 3100 S Needles Hwy, Ste 1700, Laughlin, NV 89029.

Studio: 3100 S Needles Hwy, Ste 1700, Laughlin, NV 89029.

Mailing Address: 3100 S Needles Hwy, Ste 1700, Laughlin, NV 89029.

Phone: 702-299-9910; 702-699-9520. **Fax:** 702-298-3495.

E-mail: jaguirre@multimedios.tv

Technical Facilities: Channel No. 32 (578-584 MHz). Authorized power: 1000-kw max. visual, aural. Antenna: 1991-ft above av. terrain, 1191-ft. above ground, 5403-ft. above sea level.

Latitude	35°	39'	007"
Longitude	114°	18'	42"

Note: Latitude and longitude coordinates shown are based on the North American Datum of 1927 (NAD 27) as currently required by the Mass Media Bureau of the FCC.

Ownership: Cranston II LLC.

Began Operation: Station operating under Special Temporary Authority at 15-kw max. visual; no on-air date

Represented (legal): Rini Coran PC.

Personnel:

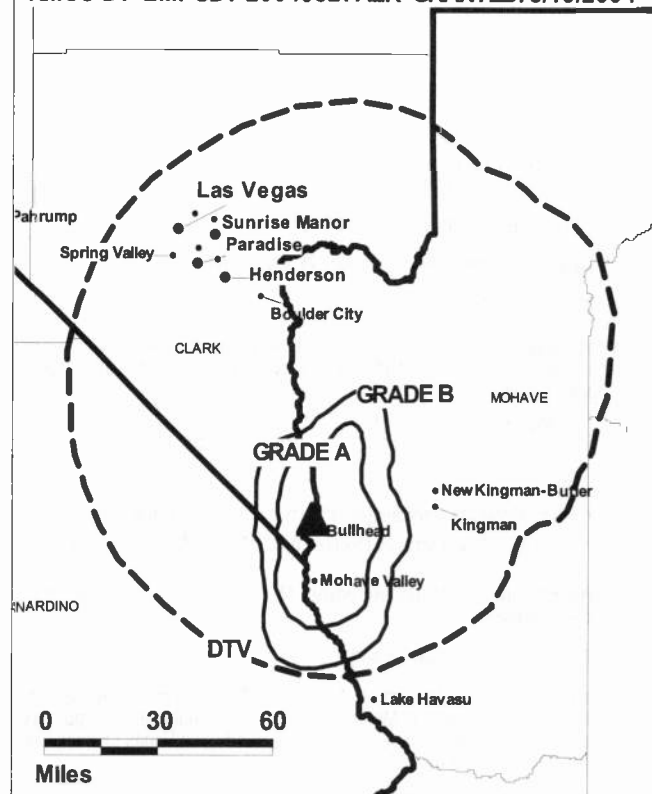
Bruce Clark, General Manager.

Frank Haynes, Chief Engineer.

Lynn Clark, Administrative Assistant.

City of License: Laughlin. **Station DMA:** Las Vegas, NV. **Rank:** 43.

KMCC-DT BMPCDT-20040527ALR GRANTED: 8/19/2004

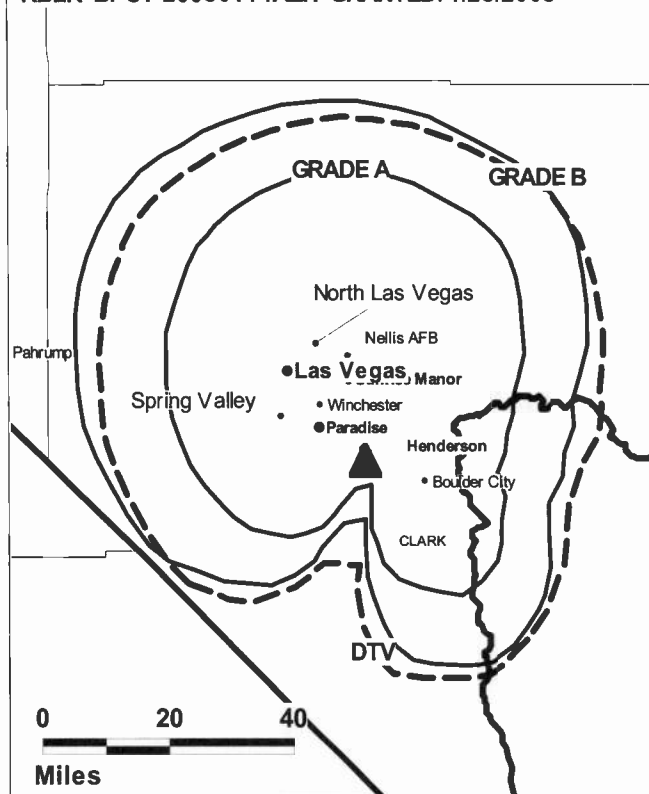


© 2008 Warren Communications News

Nielsen Data: Not available.

KBLR**Ch. 39****Network Service:** TMO.**Licensee:** Telemundo Las Vegas License LLC, 1299 Pennsylvania Ave. NW, 11th Floor, c/o NBC Inc, Washington, DC 20004.**Studio:** 73 Spectrum Blvd., Las Vegas, NV 89101.**Mailing Address:** 73 Spectrum Blvd., Las Vegas, NV 89101.**Phone:** 702-258-0039. **Fax:** 702-258-0556.**Technical Facilities:** Channel No. 39 (320-626 MHz). Authorized power: 1320-kw max. visual, aural. Antenna: 1191-ft above av. terrain, 219-ft. above ground, 3448-ft. above sea level.

Latitude	36°	00'	36"
Longitude	115°	00'	20"

Note: Latitude and longitude coordinates shown are based on the North American Datum of 1927 (NAD 27) as currently required by the Mass Media Bureau of the FCC.**Satellite Earth Station:** Transmitter Acrodyne; Midwest Communications, Ku & C-band; Drake receivers.**Ownership:** NBC Universal (Group Owner).**Began Operation:** April 1, 1989. Left air August 1, 1992; resumed operation March 1, 1994 following sale to Summit Media LP by Rose Communications, approved by FCC August 25, 1993. Sale to present owner Telemundo Las Vegas License LLC by Summit Media LP approved by FCC April 8, 2005.**Represented (sales):** Telemundo Network Group.**Represented (engineering):** Cavell, Mertz & Associates Inc.**Personnel:****Scott Gentry**, General Manager.**Bill George**, National Sales Manager.**Erik Pugh**, Chief Engineer.**Elizabeth Quirarte**, Program & Traffic Manager.**Brett Gentry**, Production Manager.**Betina Bair**, Business Manager.**Andrea Gail**, Public Affairs Director.**City of License:** Paradise. **Station DMA:** Las Vegas, NV. **Rank:** 43.**KBLR BPCT-20050114AEH GRANTED: 1/25/2005**

© 2008 Warren Communications News

Circulation © 2007 Nielsen. Coverage based on Nielsen study.

GrandTotal	Cable TV Households	Non-cable TV Households	Total TV Households
Estimated Station Totals *	0	196,760	196,760
Average Weekly Circulation (2007)	0	18,692	18,692
Average Daily Circulation (2007)		4,722	

Station DMA Total	Cable TV Households	Non-cable TV Households	Total TV Households
Estimated Station Totals *	0	196,760	196,760
Average Weekly Circulation (2007)	0	18,692	18,692
Average Daily Circulation (2007)		4,722	

*Estimated station totals are sums of the Nielsen TV and Cable TV household estimates for each county in which the station registers viewing of more than 5% as per the Nielsen Survey Methods.

KBLR-DT

Ch. 40

Network Service: TMO.

Licensee: Telemundo Las Vegas License LLC, 1299 Pennsylvania Ave. NW, 11th Floor, c/o NBC Inc, Washington, DC 20004.

Studio: 73 Spectrum Blvd., Las Vegas, NV 89101.

Mailing Address: 73 Spectrum Blvd., Las Vegas, NV 89101.

Phone: 702-258-0039. **Fax:** 702-258-0556.

Technical Facilities: Channel No. 40 (626-632 MHz). Authorized power: 230-kw max. visual, aural. Antenna: 1078-ft above av. terrain, 67-ft. above ground, 3335-ft. above sea level.

Latitude	36°	00'	34.3"
Longitude	115°	00'	19.1"

Note: Latitude and longitude coordinates shown are based on the North American Datum of 1927 (NAD 27) as currently required by the Mass Media Bureau of the FCC.

Ownership: NBC Universal (Group Owner).

Began Operation: Station operating; no on-air date

Represented (sales): Telemundo Network Group.

Represented (engineering): Cavell, Mertz & Associates Inc.

Personnel:

Scott Gentry, General Manager.

Bill George, National Sales Manager.

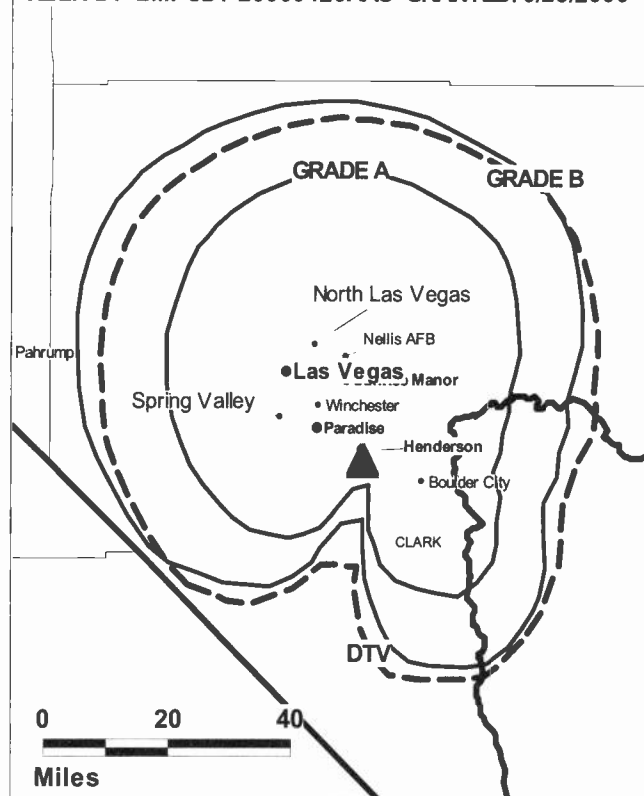
Erik Pugh, Chief Engineer.

Betina Bair, Business Manager.

Elizabeth Quirarte, Program & Traffic Manager.

Brett Gentry, Production Manager.

KBLR-DT BMPCDT-20060425AAS GRANTED: 6/23/2006



© 2008 Warren Communications News

Andrea Gail, Public Affairs Director.

City of License: Paradise. **Station DMA:** Las Vegas, NV. **Rank:** 43.

Nielsen Data: Not available.

KAME-DT

Ch. 22

Network Service: MNT.

Licensee: Ellis Communications Inc., 1180 Northmoor Ct, Atlanta, GA 30327.

Studio: 4920 Brookside Court, Reno, NV 89502.

Mailing Address: 4920 Brookside Court, Reno, NV 89502.

Phone: 775-856-2121. **Fax:** 775-856-2100; 775-856-1101.

E-mail: ray.stofer@cox.com

Technical Facilities: Channel No. 22 (518-524 MHz). Authorized power: 53.7-kw max. visual, aural. Antenna: 577-ft above av. terrain, 82-ft. above ground, 5548-ft. above sea level.

Latitude	39°	35'	03"
Longitude	119°	47'	51"

Note: Latitude and longitude coordinates shown are based on the North American Datum of 1927 (NAD 27) as currently required by the Mass Media Bureau of the FCC.

Ownership: Ellis Communications Inc.

Began Operation: May 17, 2002. Standard Definition.

Represented (legal): Goldberg, Godles, Wiener & Wright.

Personnel:

Marty Ozer, President & General Manager.

Steve Cummings, General Sales Manager.

Kelley Coulter, Local Sales Manager.

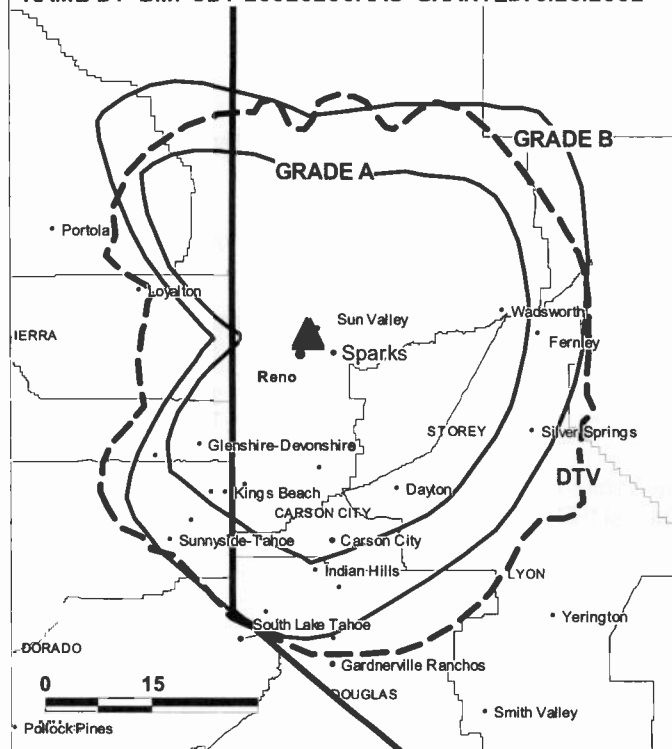
Amie Chapman, National Sales Manager.

Ray Stofer, Chief Engineer.

Ray Lucky, Business Manager.

Steve Halliwell, Promotion Director & Production Manager.

KAME-DT BMPCDT-20020206AAU GRANTED: 3/25/2002



© 2008 Warren Communications News

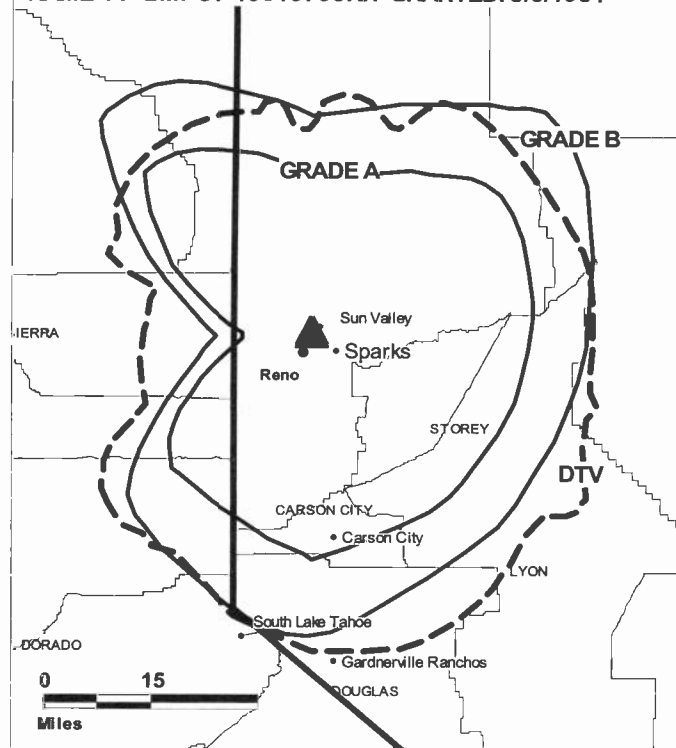
Tracey Wells, Traffic Manager.

City of License: Reno. **Station DMA:** Reno, NV. **Rank:** 110.

Nielsen Data: Not available.

KAME-TV**Ch. 21****Network Service:** MNT.**Licensee:** Ellis Communications Inc., 1180 Northmoor Ct, Atlanta, GA 30327.**Studio:** 4920 Brookside Court, Reno, NV 89502.**Mailing Address:** 4920 Brookside Court, Reno, NV 89502.**Phone:** 775-856-2121. **Fax:** 775-856-2100.**E-mail:** ray.stofer@cox.com**Technical Facilities:** Channel No. 21 (512-518 MHz). Authorized power: 631-kw visual, 63.1-kw aural. Antenna: 620-ft above av. terrain, 152-ft. above ground, 5625-ft. above sea level.

Latitude	39°	35'	03.5"
Longitude	119°	47'	51"

Transmitter: E Knob of Red Peak, 4-mi. N of Reno.**Note:** Latitude and longitude coordinates shown are based on the North American Datum of 1927 (NAD 27) as currently required by the Mass Media Bureau of the FCC.**Multichannel TV Sound:** Stereo and separate audio program.**Satellite Earth Stations:** Transmitter Harris; Prodelin, 2.2-meter Ku & C-band; Andrew, 4.5-meter Ku & C-band; Scientific-Atlanta, 7-meter C-band; Scientific-Atlanta, Agile Omni receivers.**LMA:** Local marketing agreement with KRXI (F), Reno.**Ownership:** Ellis Communications Inc.**Began Operation:** October 11, 1981. Sale to present owner by Elcom of Reno License Corp. approved by FCC April 4, 1997. Transfer of control by Elcom of Reno License Corp. from Kelso Partners IV LP to Raycom Media Inc. approved by FCC July 26, 1996. Sale to Elcom of Reno License Corp. by Pages Enterprises Inc. approved by FCC February 24, 1994.**Represented (sales):** TeleRep Inc.**Represented (legal):** Goldberg, Godles, Wiener & Wright.**Personnel:****Marty Ozer**, President & General Manager.**Steve Cummings**, General Sales Manager.**Kelley Coulter**, Local Sales Manager.**Amie Chapman**, National Sales Manager.**Ray Stofer**, Chief Engineer.**Ray Lucky**, Business Manager.**Steve Halliwell**, Promotion Director & Production Manager.**Tracey Wells**, Traffic Manager.**City of License:** Reno. **Station DMA:** Reno, NV. **Rank:** 110.**KAME-TV BMPCT-19810706KH GRANTED: 8/6/1981**

© 2008 Warren Communications News

Circulation © 2007 Nielsen. Coverage based on Nielsen study.

GrandTotal	Cable TV Households	Non-cable TV Households	Total TV Households
Estimated Station Totals *	136,450	119,400	255,850
Average Weekly Circulation (2007)	26,700	22,133	48,833
Average Daily Circulation (2007)			13,328
Station DMA Total	Cable TV Households	Non-cable TV Households	Total TV Households
Estimated Station Totals *	136,450	110,450	246,900
Average Weekly Circulation (2007)	26,700	20,835	47,535
Average Daily Circulation (2007)			13,086
Other DMA Total	Cable TV Households	Non-cable TV Households	Total TV Households
Estimated Station Totals *	0	8,950	8,950
Average Weekly Circulation (2007)	0	1,298	1,298
Average Daily Circulation (2007)			242

*Estimated station totals are sums of the Nielsen TV and Cable TV household estimates for each county in which the station registers viewing of more than 5% as per the Nielsen Survey Methods.

KOLO-DT

Ch. 9

Network Service: ABC.

Licensee: Gray Television Licensee Inc., 1750 K St. NW, Suite 1200, Washington, DC 20006.

Studio: 4850 Ampere Dr., Reno, NV 89502.

Mailing Address: 4850 Ampere Dr., Reno, NV 89502.

Phone: 775-858-8888. **Fax:** 775-858-8855.

E-mail: matt.james@kolotv.com

Web Site: <http://www.kolotv.com>

Technical Facilities: Channel No. 9 (186-192 MHz). Authorized power: 15.6-kw visual, aural. Antenna: 2930-ft above av. terrain, 88-ft. above ground, 9757-ft. above sea level.

Latitude	39°	18'	49"
Longitude	119°	53'	000"

Note: Latitude and longitude coordinates shown are based on the North American Datum of 1927 (NAD 27) as currently required by the Mass Media Bureau of the FCC.

Satellite Earth Stations: Transmitter Harris; GE, 3-meter Ku-band; Andrew, 4.5-meter C-band; Andrew, 7.3-meter C-band; Standard Components, Avantek, Andrew receivers.

News Services: ABC NewsOne, AP.

Ownership: Gray Television Inc. (Group Owner).

Began Operation: March 1, 2004.

Represented (engineering): Hammett & Edison Inc.

Represented (legal): Wiley Rein.

Represented (sales): Millennium Sales & Marketing.

Personnel:

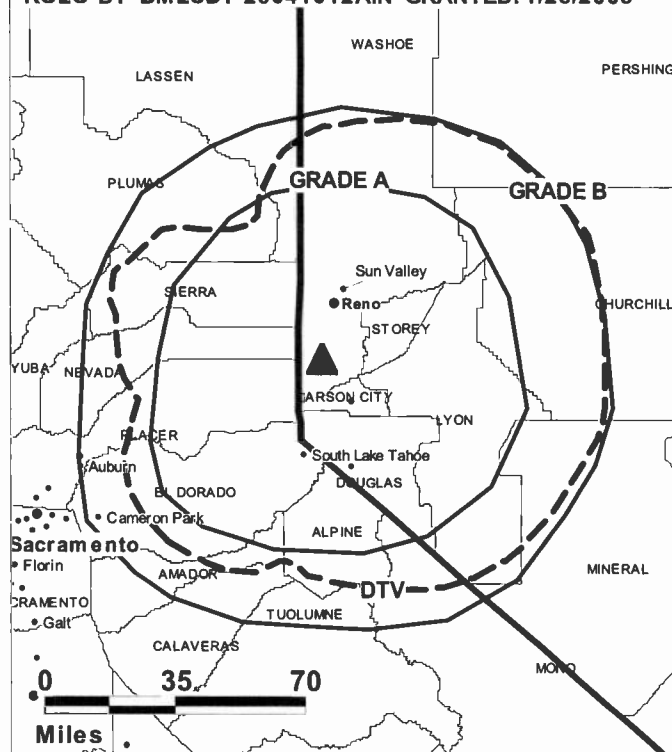
Matt James, Vice President & General Manager.

Matt Eldredge, Sales Director.

Dan Watkins, Local Sales Manager.

Mac McShane, Chief Engineer.

KOLO-DT BMLCDT-20041012AIN GRANTED: 1/28/2005



© 2008 Warren Communications News

Donna Mayo, Business Manager.

Bruce Leckband, Promotion & Marketing Director.

Frank Leto, Creative Services Manager.

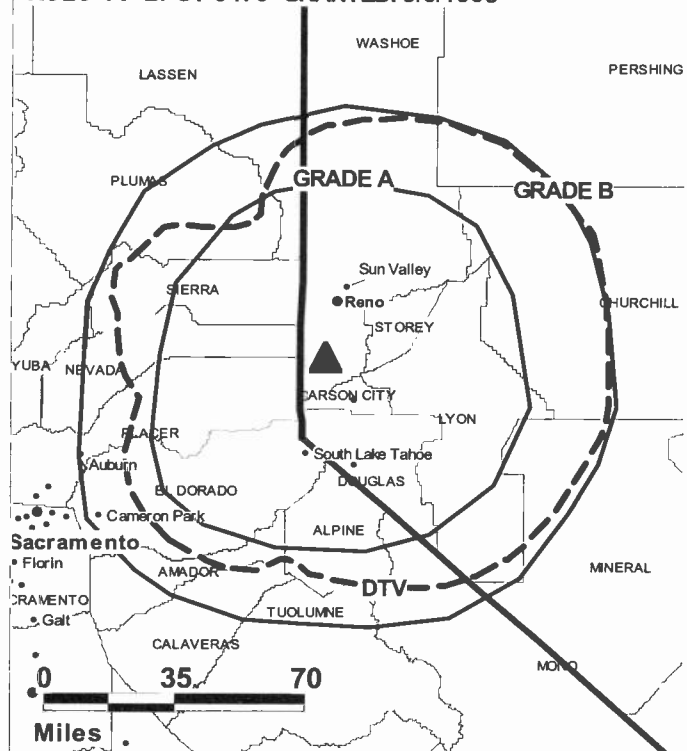
Samson Williams, Traffic Manager.

City of License: Reno. **Station DMA:** Reno, NV. **Rank:** 110.

Nielsen Data: Not available.

KOLO-TV**Ch. 8****Network Service:** ABC.**Licensee:** Gray Television Licensee Inc., 1750 K St. NW, Suite 1200, Washington, DC 20006.**Studio:** 4850 Ampere Dr., Reno, NV 89502.**Mailing Address:** 4850 Ampere Dr., Reno, NV 89502.**Phone:** 775-858-8888. **Fax:** 775-858-8855.**E-mail:** matt.james@kolotv.com**Web Site:** http://www.kolotv.com**Technical Facilities:** Channel No. 8 (180-186 MHz). Authorized power: 151-kw visual, 30.2-kw aural. Antenna: 2930-ft above av. terrain, 120-ft. above ground, 9789-ft. above sea level.

Latitude	39°	18'	49"
Longitude	119°	53'	00"

Transmitter: Slide Mountain, Washoe County.**Note:** Latitude and longitude coordinates shown are based on the North American Datum of 1927 (NAD 27) as currently required by the Mass Media Bureau of the FCC.**Satellite Earth Stations:** Transmitter Harris; GE, 3-meter Ku-band; Andrew, 4.5-meter C-band; Andrew, 7.3-meter C-band; Standard Components, Avantek, Andrew receivers.**News Services:** ABC NewsOne, AP.**Ownership:** Gray Television Inc. (Group Owner).**Began Operation:** September 26, 1953. Sale to present owner by Smith Broadcasting Group Inc. approved by FCC December 10, 2002.**Represented (sales):** Millennium Sales & Marketing.**Represented (legal):** Wiley Rein.**Represented (engineering):** Hammett & Edison Inc.**Personnel:****Matt James**, Vice President & General Manager.**Matt Eldredge**, Sales Director.**Dan Watkins**, Local Sales Manager.**Mac McShane**, Chief Engineer.**Donna Mayo**, Business Manager.**Bruce Leckband**, Promotion & Marketing Director.**Frank Leto**, Creative Services Manager.**Samson Williams**, Traffic Manager.**City of License:** Reno. **Station DMA:** Reno, NV. **Rank:** 110.**KOLO-TV BPCT-3473 GRANTED: 5/6/1965**

© 2008 Warren Communications News

Circulation © 2007 Nielsen. Coverage based on Nielsen study.

GrandTotal	Cable TV Households	Non-cable TV Households	Total TV Households
Estimated Station Totals *	153,170	121,910	275,080
Average Weekly Circulation (2007)	99,204	66,660	165,864
Average Daily Circulation (2007)			81,754
Station DMA Total	Cable TV Households	Non-cable TV Households	Total TV Households
Estimated Station Totals *	136,450	110,450	246,900
Average Weekly Circulation (2007)	97,492	65,091	162,583
Average Daily Circulation (2007)			80,691
Other DMA Total	Cable TV Households	Non-cable TV Households	Total TV Households
Estimated Station Totals *	16,720	11,460	28,180
Average Weekly Circulation (2007)	1,712	1,569	3,281
Average Daily Circulation (2007)			1,063

*Estimated station totals are sums of the Nielsen TV and Cable TV household estimates for each county in which the station registers viewing of more than 5% as per the Nielsen Survey Methods.

KREN-DT

Ch. 26

Network Service: CW.

Grantee: Reno License LLC, 500 S. Chinowth Rd., Visalia, CA 93277.

Studio: 940 Matley Lane, Suite 15, Reno, NV 89502.

Mailing Address: 940 Matley Lane, Suite 15, Reno, NV 89502.

Phone: 775-333-2727. **Fax:** 775-327-6827.

E-mail: yourstation@kren.com

Web Site: <http://www.kren.com>

Technical Facilities: Channel No. 26 (542-548 MHz). Authorized power: 1000-kw max. visual, aural. Antenna: 2933-ft above av. terrain, 108-ft. above ground, 9754-ft. above sea level.

Latitude	39°	18'	47"
Longitude	119°	52'	59"

Note: Latitude and longitude coordinates shown are based on the North American Datum of 1927 (NAD 27) as currently required by the Mass Media Bureau of the FCC.

Ownership: Pappas Telecasting Companies (Group Owner).

Began Operation: Station operating under Special Temporary Authority at 4-kw max. visual; no on-air date

Personnel:

Leo Ramos, General Manager.

Barry Poles, Local Sales Manager.

Adolpho Segure, News Director.

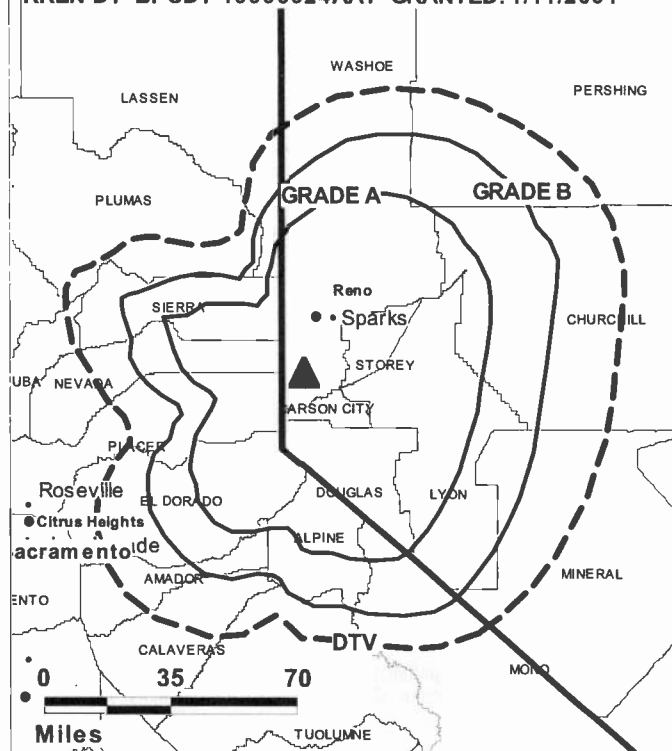
James Ocon, Chief Engineer.

Tina Graham, Business Manager.

Lupe Jimenez, Program Director.

Diane Bird, Promotion Director.

KREN-DT BPCDT-19990924AAT GRANTED: 1/11/2001



© 2008 Warren Communications News

Miriam Carbajal, Traffic Manager.

City of License: Reno. **Station DMA:** Reno, NV. **Rank:** 110.

Nielsen Data: Not available.

KREN-TV**Ch. 27****Network Service:** CW.**Licensee:** Reno License LLC, 500 S. Chinowth Rd., Visalia, CA 93277.**Studio:** 940 Matley Lane, Suite 15, Reno, NV 89502.**Mailing Address:** 940 Matley Lane, Suite 15, Reno, NV 89502.**Phone:** 775-333-2727. **Fax:** 775-327-6827.**E-mail:** yourstation@kren.com**Web Site:** http://www.kren.com**Technical Facilities:** Channel No. 27 (548-554 MHz). Authorized power: 1820-kw max. visual, 182-kw aural. Antenna: 2925-ft above av. terrain, 107-ft. above ground, 9754-ft. above sea level.

Latitude	39°	18'	47"
Longitude	119°	52'	59"

Holds CP for change to 2600-kw max. visual, 2933-ft above av. terrain, 108-ft. above ground, 9754-ft. above sea level; BPCT-20040507AAV.

Note: Latitude and longitude coordinates shown are based on the North American Datum of 1927 (NAD 27) as currently required by the Mass Media Bureau of the FCC.**Satellite Earth Stations:** Scientific-Atlanta, 5-meter C-band; M/A-Corn, 5-meter Ku-band.**Ownership:** Pappas Telecasting Companies (Group Owner).**Began Operation:** October 8, 1986.**Represented (sales):** TeleRep Inc.**Represented (legal):** Fletcher, Heald & Hildreth PLC.**Represented (engineering):** Cecil Lynch.**Personnel:**

Leo Ramos, General Manager.

Barry Poles, Local Sales Manager.

Aldolpho Segure, News Director.

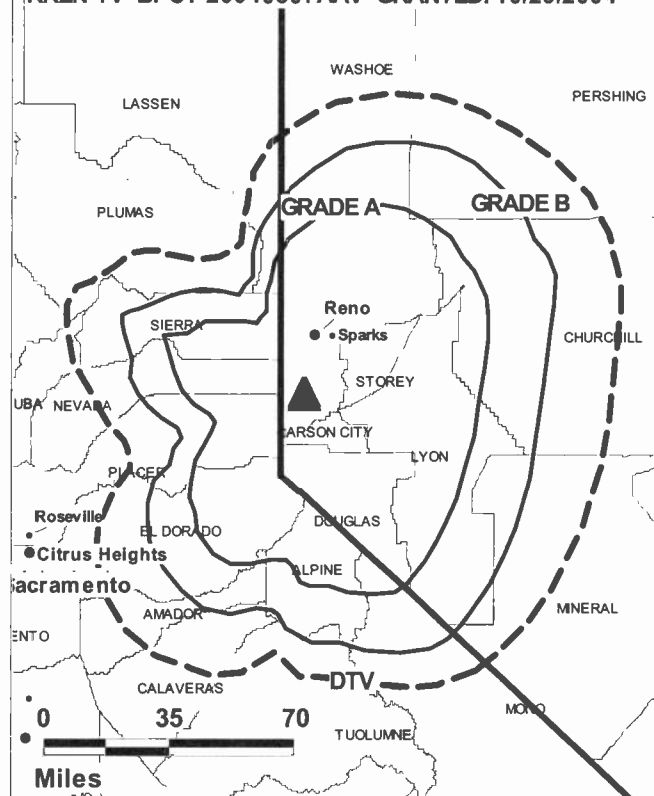
James Ocon, Chief Engineer.

Tina Graham, Business Manager.

Lupe Jimenez, Program Manager.

Diane Bird, Promotion Director.

Miriam Carbajal, Traffic Manager.

KREN-TV BPCT-20040507AAV GRANTED: 10/29/2004**City of License:** Reno. **Station DMA:** Reno, NV. **Rank:** 110.

Circulation © 2007 Nielsen. Coverage based on Nielsen study.

GrandTotal	Cable TV Households	Non-cable TV Households	Total TV Households
Estimated Station Totals *	136,450	107,210	243,660
Average Weekly Circulation (2007)	29,871	19,742	49,613
Average Daily Circulation (2007)			13,248
Station DMA Total	Cable TV Households	Non-cable TV Households	Total TV Households
Estimated Station Totals *	136,450	107,210	243,660
Average Weekly Circulation (2007)	29,871	19,742	49,613
Average Daily Circulation (2007)			13,248

*Estimated station totals are sums of the Nielsen TV and Cable TV household estimates for each county in which the station registers viewing of more than 5% as per the Nielsen Survey Methods.

KRNV
Ch. 4
Network Service: NBC.

Licensee: Sierra Broadcasting Co., 1500 Foremaster Lane, Las Vegas, NV 89101.

Studio: 1790 Vassar St., Reno, NV 89502.

Mailing Address: PO Box 7160, Reno, NV 89510-7160.

Phone: 775-322-4444. **Fax:** 775-785-1200.

E-mail: mfarrell@kmv.com

Web Site: http://www.krnv.com

Technical Facilities: Channel No. 4 (66-72 MHz). Authorized power: 17.4-kw visual, 3.44-kw aural. Antenna: 420-ft above av. terrain, 69-ft. above ground, 5515-ft. above sea level.

Latitude 39° 35' 03"
 Longitude 119° 48' 06"

Transmitter: Red Peak, 4-mi. N of Reno Post Office.

Note: Latitude and longitude coordinates shown are based on the North American Datum of 1927 (NAD 27) as currently required by the Mass Media Bureau of the FCC.

Satellite Earth Stations: Transmitter Larcas; Harris, 3-meter Ku-band; Scientific-Atlanta, 4.5-meter Ku & C-band; Harris, 6-meter Ku-band; Scientific-Atlanta, Harris receivers.

SNG Mobile Dish: 2.4-meter Ku-band.

News Services: AP, NBC News Channel.

Ownership: Sunbelt Communications Co. (Group Owner).

Began Operation: September 30, 1962.

Represented (sales): Blair Television.

Personnel:
Ralph Toddre, President & Chief Operating Officer.

Mary Beth Farrell, Station Manager.

John Finkbohner, Operations Manager.

Mark Murakami, Sales Manager.

Patrick Fisher, National Sales Manager.

Jon Killoran, News Director.

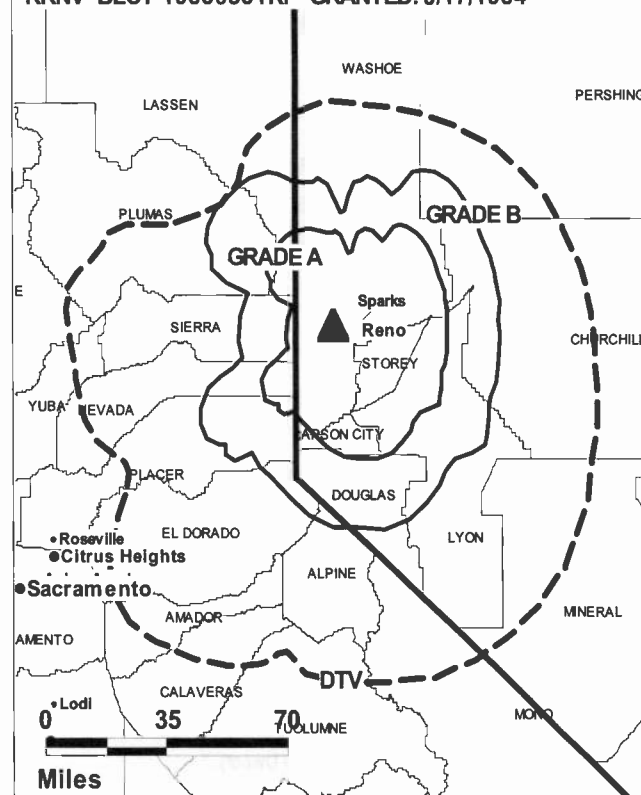
Carrie Walker, Business Manager.

Dustin Thomas, Production Manager.

Staci Hays, Marketing Specialist.

Barbara Monroy, Traffic Manager.

City of License: Reno. **Station DMA:** Reno, NV. **Rank:** 110.

KRNV BLCT-19830531KP GRANTED: 8/17/1984


Circulation © 2007 Nielsen. Coverage based on Nielsen study.

GrandTotal	Cable TV Households	Non-cable TV Households	Total TV Households
Estimated Station Totals *	138,020	110,450	248,470
Average Weekly Circulation (2007)	99,159	63,243	162,402
Average Daily Circulation (2007)			82,740
Station DMA Total	Cable TV Households	Non-cable TV Households	Total TV Households
Estimated Station Totals *	136,450	110,450	246,900
Average Weekly Circulation (2007)	98,727	63,243	161,970
Average Daily Circulation (2007)			82,721
Other DMA Total	Cable TV Households	Non-cable TV Households	Total TV Households
Estimated Station Totals *	1,570	0	1,570
Average Weekly Circulation (2007)	432	0	432
Average Daily Circulation (2007)			19

*Estimated station totals are sums of the Nielsen TV and Cable TV household estimates for each county in which the station registers viewing of more than 5% as per the Nielsen Survey Methods.

KRNV-DT
Ch. 7

Network Service: NBC.

Licensee: Sierra Broadcasting Co., 1500 Foremaster Lane, Las Vegas, NV 89101.

Studio: 1790 Vassar St., Reno, NV 89502.

Mailing Address: PO Box 7160, Reno, NV 89510-7160.

Phone: 775-322-4444. **Fax:** 775-785-1200.

E-mail: mfarrell@krnv.com

Web Site: http://www.krnv.com

Technical Facilities: Channel No. 7 (174-180 MHz). Authorized power: 16.1-kw visual, aural. Antenna: 2884-ft above av. terrain, 184-ft. above ground, 9741-ft. above sea level.

Latitude	39°	18'	57"
Longitude	119°	53'	002"

Note: Latitude and longitude coordinates shown are based on the North American Datum of 1927 (NAD 27) as currently required by the Mass Media Bureau of the FCC.

Satellite Earth Stations: Transmitter Larcen; Harris, 3-meter Ku-band; Scientific-Atlanta, 4.5-meter Ku & C-band; Harris, 6-meter Ku-band; Scientific-Atlanta, Harris receivers.

Ownership: Sunbelt Communications Co. (Group Owner).

Began Operation: Station operating; no on-air date

Represented (sales): Petry Television Inc.

Personnel:

Ralph Toddre, President & Chief Operating Officer.

Mary Beth Farrel, Station Manager.

John Finkbohner, Operations Manager.

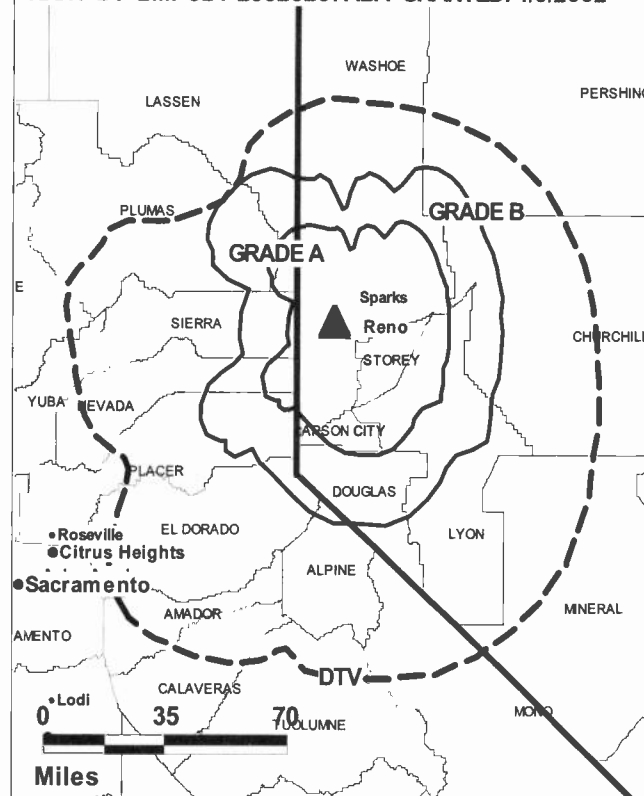
Mark Murakami, Sales Manager.

Patrick Fisher, National Sales Manager.

Jon Killoran, News Director.

Carrie Walker, Business Manager.

KRNV-DT BMPCDT-20020207ABA GRANTED: 4/5/2002



© 2008 Warren Communications News

Dustin Thomas, Production Manager.

Staci Hays, Marketing Specialist.

Barbara Monroy, Traffic Manager.

City of License: Reno. **Station DMA:** Reno, NV. **Rank:** 110.

Nielsen Data: Not available.

KRXI-DT

Ch. 44

Network Service: FOX.

Licensee: KTVU Partnership, 4920 Brookside Court, Reno, NV 89502.

Studio: 4920 Brookside Court, Reno, NV 89502.

Mailing Address: 4920 Brookside Court, Reno, NV 89502.

Phone: 775-856-2121. **Fax:** 775-856-1101.

E-mail: steve.halliwell@cox.com

Web Site: http://www.foxreno.com

Technical Facilities: Channel No. 44 (650-656 MHz). Authorized power: 1000-kw max. visual, aural. Antenna: 2743-ft above av. terrain, 121-ft. above ground, 8471-ft. above sea level.

Latitude	39°	35'	23"
Longitude	119°	55'	37"

Note: Latitude and longitude coordinates shown are based on the North American Datum of 1927 (NAD 27) as currently required by the Mass Media Bureau of the FCC.

Ownership: KTVU Partnership (Group Owner).

Began Operation: Station operating; no on-air date

Represented (sales): TeleRep Inc.

Personnel:

Marty Ozer, President & General Manager.

Steve Cummings, General Sales Manager.

Kelly Coulter, Local Sales Manager.

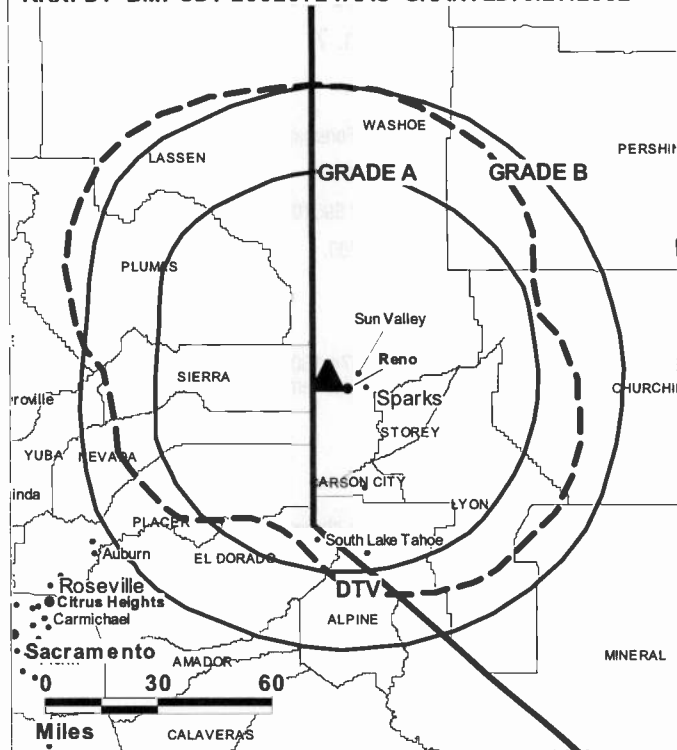
Amie Chapman, National Sales Manager.

Mike Arnold, Chief Engineer.

Ray Lucky, Business Manager.

Steve Halliwell, Promotion, Program & Production Manager.

KRXI-DT BMPCDT-20020724AAU GRANTED: 9/27/2002



© 2008 Warren Communications News

Tracy Wells, Traffic Manager.

City of License: Reno. **Station DMA:** Reno, NV. **Rank:** 110.

Nielsen Data: Not available.

KRXI-TV

Ch. 11

Network Service: FOX.

Licensee: KTVU Partnership, 4920 Brookside Court, Reno, NV 89502.

Studio: 4920 Brookside Court, Reno, NV 89502.

Mailing Address: 4920 Brookside Court, Reno, NV 89502.

Phone: 775-856-2121. **Fax:** 775-856-1101.

E-mail: steve.halliwell@cox.com

Web Site: http://www.foxreno.com

Technical Facilities: Channel No. 11 (198-204 MHz). Authorized power: 178-kw visual, 17.8-kw aural. Antenna: 2802-ft above av. terrain, 175-ft. above ground, 8402-ft. above sea level.

Latitude	39°	35'	23"
Longitude	119°	55'	37"

Transmitter: Peavine Peak, 8.5-mi. NW of Reno.

Note: Latitude and longitude coordinates shown are based on the North American Datum of 1927 (NAD 27) as currently required by the Mass Media Bureau of the FCC.

LMA: Local marketing agreement with KAME-TV (M), Reno.

Ownership: KTVU Partnership (Group Owner).

Began Operation: September 1, 1995. Transfer to present owner by Nevada Television Corp. approved by FCC April 4, 1997.

Represented (sales): TeleRep Inc.

Represented (legal): Dow Lohnes PLLC.

Represented (engineering): Denny & Associates PC.

Personnel:

Marty Ozer, President & General Manager.

Steve Cummings, General Sales Manager.

Kelly Coulter, Local Sales Manager.

Amie Chapman, National Sales Manager.

Mike Arnold, Chief Engineer.

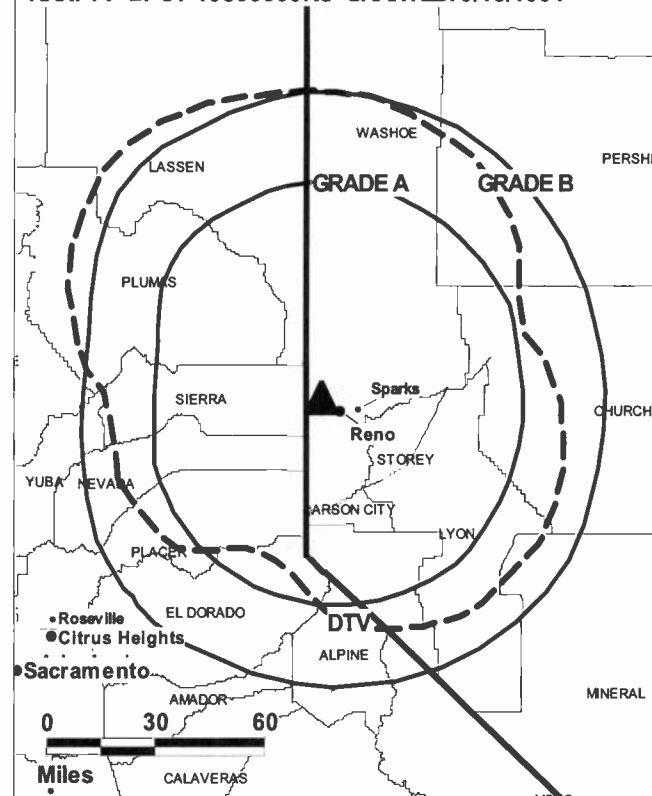
Ray Lucky, Business Manager.

Steve Halliwell, Promotion, Program & Production Manager.

Tracy Wells, Traffic Manager.

City of License: Reno. **Station DMA:** Reno, NV. **Rank:** 110.

KRXI-TV BPCT-19850509KU GRANTED: 9/18/1991



© 2008 Warren Communications News

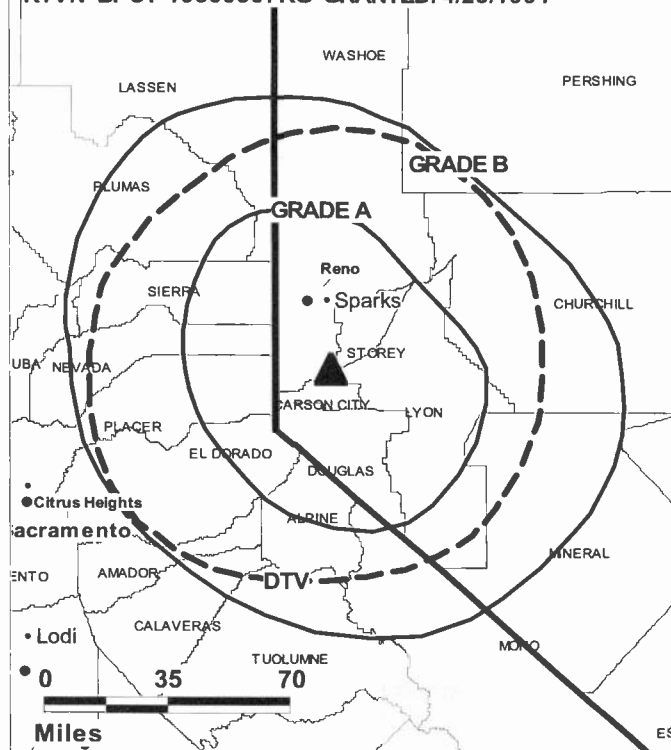
Circulation © 2007 Nielsen. Coverage based on Nielsen study.

GrandTotal	Cable TV Households	Non-cable TV Households	Total TV Households
Estimated Station Totals *	136,450	119,400	255,850
Average Weekly Circulation (2007)	64,197	52,029	116,226
Average Daily Circulation (2007)			38,511
Station DMA Total	Cable TV Households	Non-cable TV Households	Total TV Households
Estimated Station Totals *	136,450	110,450	246,900
Average Weekly Circulation (2007)	64,197	50,848	115,045
Average Daily Circulation (2007)			38,305
Other DMA Total	Cable TV Households	Non-cable TV Households	Total TV Households
Estimated Station Totals *	0	8,950	8,950
Average Weekly Circulation (2007)	0	1,181	1,181
Average Daily Circulation (2007)			206

*Estimated station totals are sums of the Nielsen TV and Cable TV household estimates for each county in which the station registers viewing of more than 5% as per the Nielsen Survey Methods.

KTVN**Ch. 2****Network Service:** CBS.**Licensee:** Sarkes Tarzian Inc., PO Box 62, Bloomington, IN 47402.**Studio:** 4925 Energy Way, Reno, NV 89502.**Mailing Address:** PO Box 7220, Reno, NV 89510.**Phone:** 775-858-2222. **Fax:** 775-861-4298.**E-mail:** ktvn@ktvn.com**Web Site:** http://www.ktvn.com**Technical Facilities:** Channel No. 2 (54-60 MHz). Authorized power: 89.1-kw visual, 8.9-kw aural. Antenna: 2152-ft above av. terrain, 151-ft. above ground, 7569-ft. above sea level.

Latitude	39°	15'	29"
Longitude	119°	42'	37"

Transmitter: McClellan Peak, approx. 12-mi. at a bearing of 165 degrees from Reno.**Note:** Latitude and longitude coordinates shown are based on the North American Datum of 1927 (NAD 27) as currently required by the Mass Media Bureau of the FCC.**Satellite Earth Stations:** Transmitter Harris; Scientific-Atlanta, 4.6-meter C-band; Andrew, 4.6-meter Ku-band; Superior, 6-meter Ku & C-band; Scientific-Atlanta, 7-meter C-band; Standard Components, Scientific-Atlanta, Andrew receivers.**SNG Mobile Dish:** 4.6-meter Ku-band.**News Services:** AP, CNN Newsource.**Ownership:** Sarkes Tarzian Inc. (Group Owner).**Began Operation:** June 4, 1967. Sale to present owner by Lee D. Hirshland, et al., approved by FCC August 13, 1980 (Television Digest, Vol. 19:44).**Represented (sales):** Continental Television Sales.**Represented (legal):** Leventhal, Senter & Lerman PLLC.**Represented (engineering):** Benard Segal.**Personnel:****Lawson Fox**, General Manager.**Brent Richard**, Operations & Production Manager.**John Richardson**, General Sales Manager.**Sharon Faque**, National & Local Sales Manager.**Jason Pasco**, News Director.**Lynne Hartung**, Controller.**Pat Hall**, Program & Traffic Manager.**Brenda Peirce**, Marketing Director.**Ann Burns**, Promotion Manager.**KTVN BPCT-19860507KG GRANTED: 4/23/1991**

© 2008 Warren Communications News

City of License: Reno. **Station DMA:** Reno, NV. **Rank:** 110.

Circulation © 2007 Nielsen. Coverage based on Nielsen study.

GrandTotal	Cable TV Households	Non-cable TV Households	Total TV Households
Estimated Station Totals *	142,630	119,400	262,030
Average Weekly Circulation (2007)	96,386	60,159	156,545
Average Daily Circulation (2007)			71,699
Station DMA Total	Cable TV Households	Non-cable TV Households	Total TV Households
Estimated Station Totals *	136,450	110,450	246,900
Average Weekly Circulation (2007)	94,662	58,450	153,112
Average Daily Circulation (2007)			70,398
Other DMA Total	Cable TV Households	Non-cable TV Households	Total TV Households
Estimated Station Totals *	6,180	8,950	15,130
Average Weekly Circulation (2007)	1,724	1,709	3,433
Average Daily Circulation (2007)			1,301

*Estimated station totals are sums of the Nielsen TV and Cable TV household estimates for each county in which the station registers viewing of more than 5% as per the Nielsen Survey Methods.

KTVN-DT
Ch. 13

Network Service: CBS.

Licensee: Sarkes Tarzian Inc., PO Box 62, Bloomington, IN 47402.

Studio: 4925 Energy Way, Reno, NV 89502.

Mailing Address: PO Box 7220, Reno, NV 89510.

Phone: 775-858-2222. **Fax:** 775-861-4298.

E-mail: abums@ktvn.com

Web Site: <http://www.ktvn.com>

Technical Facilities: Channel No. 13 (210-216 MHz). Authorized power: 12.7-kw & 16.1-kw horizontal visual, aural. Antenna: 2874-ft above av. terrain, 174-ft. above ground, 9731-ft. above sea level.

Latitude	39°	18'	57"
Longitude	119°	53'	02"

Transmitter: Slide Mountain, approx. 12-mi. at a bearing of 195 degrees from Reno.

Note: Latitude and longitude coordinates shown are based on the North American Datum of 1927 (NAD 27) as currently required by the Mass Media Bureau of the FCC.

Multichannel TV Sound: Stereo only.

SNG Mobile Dish: BAF, 2.5-meter Ku-band.

News Service: AP.

Ownership: Sarkes Tarzian Inc. (Group Owner).

Began Operation: Station operating; no on-air date.

Represented (sales): Continental Television Sales.

Represented (legal): Leventhal, Senter & Lerman PLLC.

Represented (engineering): Denny & Associates PC.

Personnel:

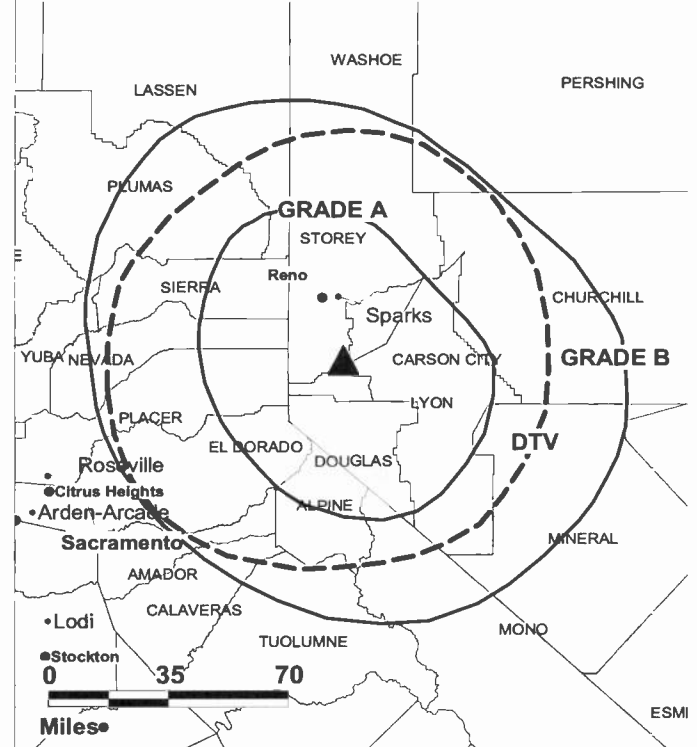
Lawson Fox, General Manager.

Brent Richard, Operations & Production Manager.

John Richardson, General Sales Manager.

Sharon Faque, Local & National Sales Manager.

KTVN-DT BMPCDT-20020909AAS GRANTED: 10/9/2002



© 2008 Warren Communications News

Jason Pasco, News Director.

Lynne Hartung, Controller.

Pat Hall, Program & Traffic Manager.

Brenda Peirce, Sales Marketing Director.

Ann Burns, Promotion Director.

City of License: Reno. **Station DMA:** Reno, NV. **Rank:** 110.

Nielsen Data: Not available.

KWNV
Ch. 7

Network Service: NBC.

Licensee: Sierra Broadcasting Co., 1500 Foremaster Lane, Las Vegas, NV 89101.

Studio: 1790 Vasser St., Reno, NV 89101.

Mailing Address: 1500 Foremaster Lane, Las Vegas, NV 89101.

Phone: 702-642-3333. **Fax:** 702-657-3423.

E-mail: mfarrell@kwnv.com

Technical Facilities: Channel No. 7 (174-180 MHz). Authorized power: 0.9-kw visual, aural. Antenna: 2132-ft above av. terrain, 36-ft. above ground, 6762-ft. above sea level.

Latitude	41°	00'	41"
Longitude	117°	45'	59"

Transmitter: Winnemucca Mountain, approx. 3.1-mi. NW of Winnemucca.

Note: Latitude and longitude coordinates shown are based on the North American Datum of 1927 (NAD 27) as currently required by the Mass Media Bureau of the FCC.

Ownership: Sunbelt Communications Co. (Group Owner).

Began Operation: July 1, 1998.

Represented (engineering): Hammett & Edison Inc.

Personnel:

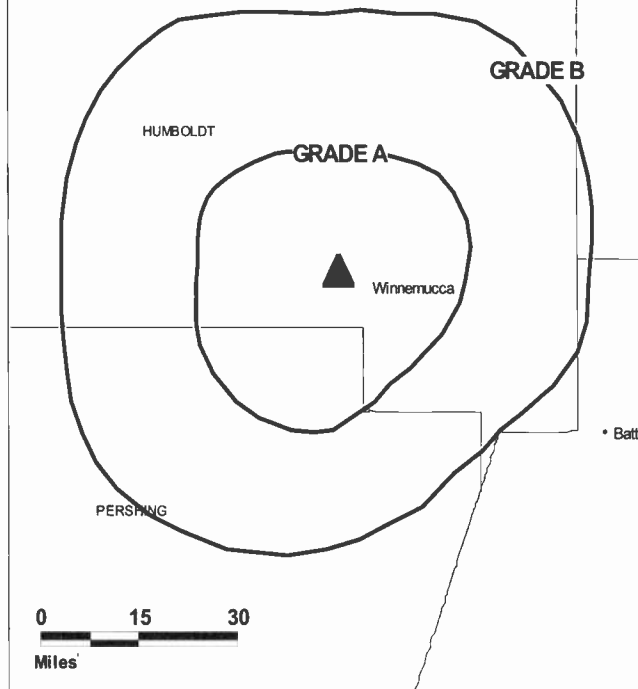
Ralph Toddre, General Manager.

Steve Galvan, Chief Engineer.

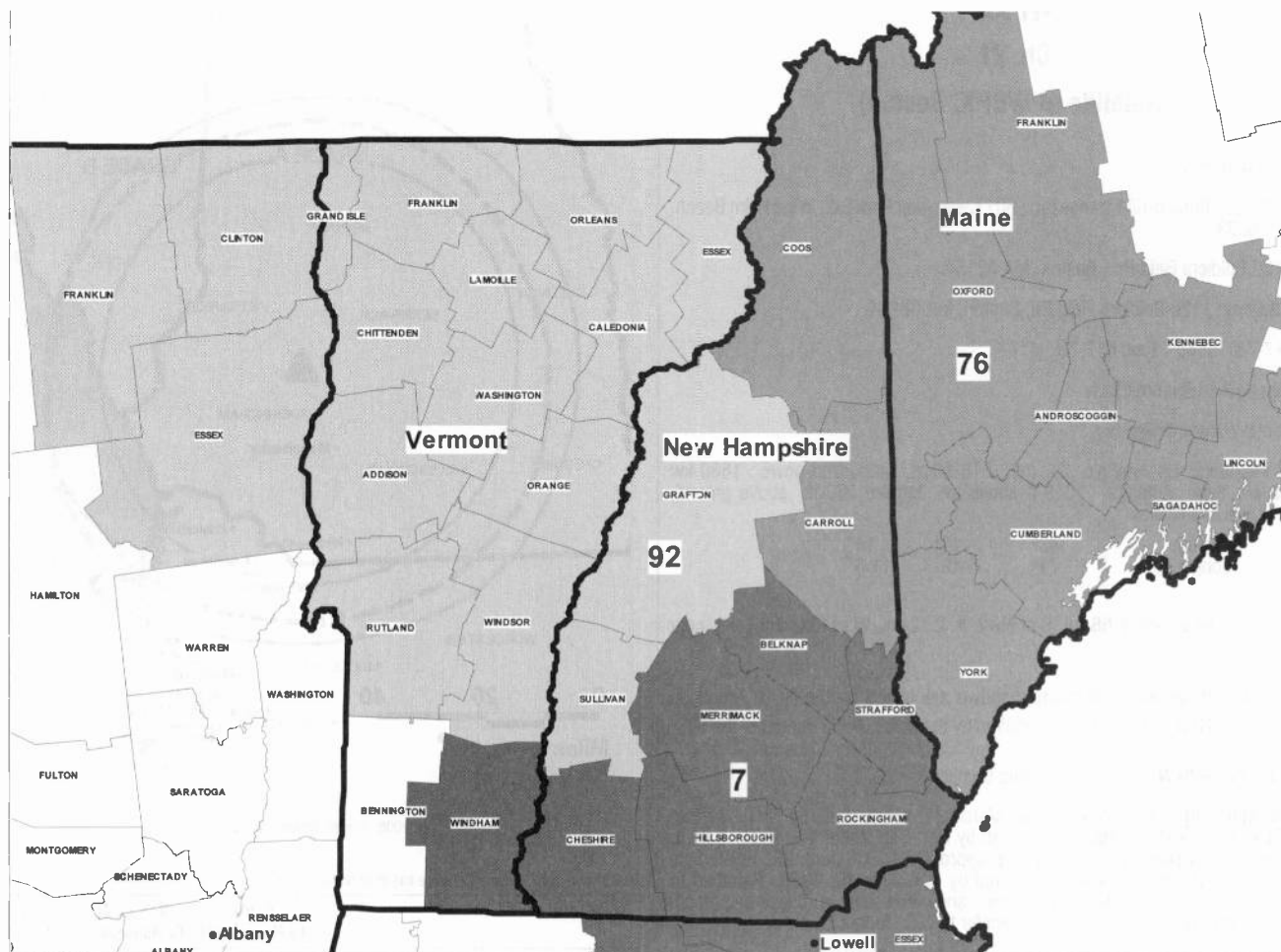
City of License: Winnemucca. **Station DMA:** Reno, NV. **Rank:** 110.

Nielsen Data: Not available.

KWNV BPCT-19941121KH GRANTED: 6/26/1995



© 2008 Warren Communications News



© 2008 Warren Communications News

MARKET	NIELSEN DMA TV HOUSEHOLDS	RANK	MARKET AREA COMMERCIAL STATIONS
Boston, MA-Manchester, NH.....	2,393,960	7	WBPX (68); WBPX-DT (32); WBZ-DT (30); WBZ-TV (4); WCVB-DT (20); WCVB-TV (5); WDPX (58); WDPX-DT (40); WFXT (25); WFXT-DT (31); WHDH-DT (42); WHDH-TV (7); WLVI-DT (41); WLVI-TV (56); WMFP (62); WMFP-DT (18); WMUR-DT (59); WMUR-TV (9); WNEU (60); WNEU-DT (34); WPXG (21); WPXG-DT (33); WSBK-DT (39); WSBK-TV (38); WUNI (27); WUNI-DT (29); WUTF-DT (23); WUTF-TV (66); WWDP (46); WWDP-DT (52); WZMY-DT (35); WZMY-TV (50)
Portland-Auburn, ME.....	407,560	76	WCSH (6); WCSH-DT (44); WGME-DT (38); WGME-TV (13); WMTW-DT (46); WMTW-TV (8); WPFO (23); WPME (35); WPME-DT (28); WPXT (51); WPXT-DT (43)
Burlington, VT-Plattsburgh, NY.....	328,050	92	WCAX-DT (53); WCAX-TV (31); WFFF-DT (43); WFFF-TV (44); WNNE (31); WNNE-DT (25); WPTZ (5); WPTZ-DT (14); WVNY (22); WVNY-DT (13)

New Hampshire *Digital* Station Totals as of October 1, 2007

	VHF	UHF	TOTAL
Commercial Television	0	4	4
Educational Television	0	3	3
	0	7	7

New Hampshire Analog Station Totals as of October 1, 2007

	VHF	UHF	TOTAL
Commercial Television	1	3	4
Educational Television	1	2	3
	2	5	7

WPXG
Ch. 21
(Satellite of WBPX, Boston)

Network Service: ION.

Licensee: Paxson Boston-68 License Inc., 601 Clearwater Park Rd., West Palm Beach, FL 33401-6233.

Studio: 1120 Soldiers Field Rd., Boston, MA 02134.

Mailing Address: 1120 Soldiers Field Rd, Boston, MA 02134.

Phone: 617-787-6868. **Fax:** 617-787-4114.

E-mail: robertgilbert@ionmedia.tv

Web Site: http://www.ionline.tv

Technical Facilities: Channel No. 21 (512-518 MHz). Authorized power: 1860-kw max. visual, aural. Antenna: 1049-ft above av. terrain, 180-ft. above ground, 1594-ft. above sea level.

Latitude	43°	11'	14"
Longitude	71°	19'	11.5"

Transmitter: Fort Mountain, 2.68-mi. S of Hwy. 4, 2.72-mi. W of Pleasant Lake, near Goss.

Note: Latitude and longitude coordinates shown are based on the North American Datum of 1927 (NAD 27) as currently required by the Mass Media Bureau of the FCC.

Ownership: ION Media Networks Inc. (Group Owner).

Began Operation: April 16, 1984. Left air March 31, 1989. Sale by NHTV 21 Inc. (John Gikas & Frances D. Shaine) approved by FCC September 14, 1984. Sale to New England Television (Wilson Hickman), approved by FCC June 23, 1992. Sale to Boston U. Communications Inc. approved by FCC June 19, 1995. Returned to air September 1, 1995. Sale to DP Media Inc., and subsequent purchase by present owner, approved by FCC May 2, 2000. Transfer to CIG Media LLC pending.

Represented (legal): Dow Lohnes PLLC.

Personnel:

Robert Gilbert, Vice President, General Manager & Sales Manager.

Diane Sullivan, Local Sales Manager.

Paul Strieby, Chief Engineer.

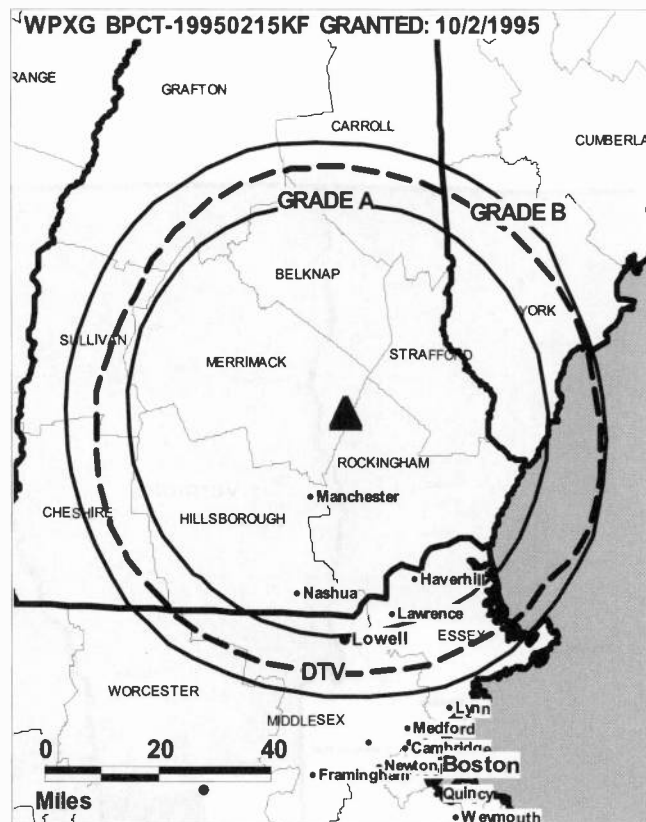
Tracy Gosselin, Business Manager.

Jenny DiBartolomeo, Program & Promotion Director.

April LeCrose, Production & Public Affairs Manager.

Diane McLaughlin, Traffic Manager.

City of License: Concord. **Station DMA:** Boston, MA-Manchester, NH. **Rank:** 7.



© 2008 Warren Communications News

Circulation © 2007 Nielsen. Coverage based on Nielsen study.

GrandTotal	Cable TV Households	Non-cable TV Households	Total TV Households
Estimated Station Totals *	291,860	25,230	317,090
Average Weekly Circulation (2007)	28,482	2,826	31,308
Average Daily Circulation (2007)			6,900
Station DMA Total	Cable TV Households	Non-cable TV Households	Total TV Households
Estimated Station Totals *	278,560	25,230	303,790
Average Weekly Circulation (2007)	27,578	2,826	30,404
Average Daily Circulation (2007)			6,767
Other DMA Total	Cable TV Households	Non-cable TV Households	Total TV Households
Estimated Station Totals *	13,300	0	13,300
Average Weekly Circulation (2007)	904	0	904
Average Daily Circulation (2007)			133

*Estimated station totals are sums of the Nielsen TV and Cable TV household estimates for each county in which the station registers viewing of more than 5% as per the Nielsen Survey Methods.

WPXG-DT

Ch. 33

Network Service: ION.

Licensee: Paxson Boston-68 License Inc., 601 Clearwater Park Rd., West Palm Beach, FL 33401-6233.

Studio: 1120 Soldiers Field Rd., Boston, MA 02134.

Mailing Address: 1120 Soldiers Field Rd., Boston, MA 02134.

Phone: 617-787-6868. **Fax:** 617-787-4114.

E-mail: robertgilbert@ionmedia.tv

Web Site: <http://www.ionline.tv>

Technical Facilities: Channel No. 33 (584-590 MHz). Authorized power: 100-kw max. visual, aural. Antenna: 1129-ft above av. terrain, 259-ft. above ground, 1669-ft. above sea level.

Latitude	43°	11'	004"
Longitude	71°	19'	12"

Note: Latitude and longitude coordinates shown are based on the North American Datum of 1927 (NAD 27) as currently required by the Mass Media Bureau of the FCC.

Ownership: ION Media Networks Inc. (Group Owner).

Represented (legal): Dow Lohnes PLLC.

Personnel:

Robert Gilbert, Vice President, General Manager & Sales Manager.

Diane Sullivan, Local Sales Manager.

Paul Strieby, Chief Engineer.

Tracy Gosselin, Business Manager.

Jenny DiBartolomeo, Program & Promotion Director.

April LeCrose, Production & Public Affairs Director.



© 2008 Warren Communications News

Diane McLaughlin, Traffic Manager.

City of License: Concord. **Station DMA:** Boston, MA-Manchester, NH. **Rank:** 7.

Nielsen Data: Not available.

WZMY-DT

Ch. 35

Network Service: MNT.

Licensee: ShootingStar Broadcasting of New England LLC, 3606 Camino de la Cumbre, Sherman Oaks, CA 91423.

Studio: 50 Television Place, Derry, NH 03038.

Mailing Address: 50 Television Place, Derry, NH 03038-1451.

Phone: 603-845-1000. **Fax:** 603-434-8627.

E-mail: pniekamp@shootingstartv.com

Web Site: <http://www.mytvstation.tv>

Technical Facilities: Channel No. 35 (596-602 MHz). Authorized power: 7.3-kw max. visual, aural. Antenna: 672-ft above av. terrain, 409-ft. above ground, 889-ft. above sea level.

Latitude	42°	44'	07"
Longitude	71°	23'	37"

Note: Latitude and longitude coordinates shown are based on the North American Datum of 1927 (NAD 27) as currently required by the Mass Media Bureau of the FCC.

Ownership: ShootingStar Broadcasting of New England LLC (Group Owner).

Began Operation: November 1, 2002. Standard Definition.

Represented (legal): Leventhal, Senter & Lerman PLLC.

Personnel:

Diane Sutter, President & Chief Executive Officer.

Pat Niekamp, Director of Sales.

Judy Carlough, General Sales Manager.

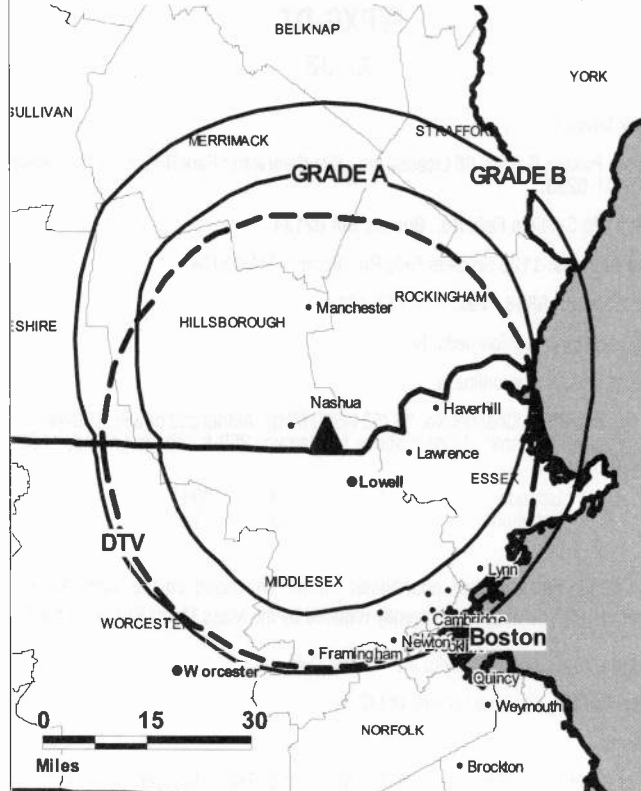
Tom Loy, Local & Regional Sales Manager.

Dave Alcorta, National Sales Manager.

Leo Demers, Engineering Director.

Gene Steinberg, Program Director & Chief Creative Officer.

WZMY-DT BMPCDT-20060630ADT GRANTED: 7/28/2006



© 2008 Warren Communications News

Alicia Doucette, Marketing & Promotion Director.

Rob Fay, Production Manager.

City of License: Derry. **Station DMA:** Boston, MA-Manchester, NH. **Rank:** 7.

Nielsen Data: Not available.

WZMY-TV

Ch. 50

Network Service: MNT.

Licensee: ShootingStar Broadcasting of New England LLC, 3606 Camino de la Cumbre, Sherman Oaks, CA 91423.

Studio: 50 Television Place, Derry, NH 03038.

Mailing Address: 50 Television Place, Derry, NH 03038.

Phone: 603-434-8850. **Fax:** 603-434-8627.

E-mail: pniekamp@shootingstartv.com

Web Site: http://www.mytvstation.tv

Technical Facilities: Channel No. 50 (686-692 MHz). Authorized power: 5000-kw max. visual, 500-kw aural. Antenna: 702-ft above av. terrain, 499-ft. above ground, 983-ft. above sea level.

Latitude	42°	44'	07"
Longitude	71°	23'	36"

Transmitter: Trigate Rd. on Merrill Hill, Hudson.

Note: Latitude and longitude coordinates shown are based on the North American Datum of 1927 (NAD 27) as currently required by the Mass Media Bureau of the FCC.

Ownership: ShootingStar Broadcasting of New England LLC (Group Owner).

Began Operation: September 12, 1983. Sale to present owner by CTV of Derry Inc. approved by FCC July 21, 2004.

Represented (legal): Leventhal, Senter & Lerman PLLC.

Personnel:

Diane Sutter, President & Chief Executive Officer.

Pat Niekamp, Director of Sales.

Judy Carlough, General Sales Manager.

Tom Loy, Local & Regional Sales Manager.

Dave Alcorta, National Sales Manager.

Leo Demurs, Engineering Director.

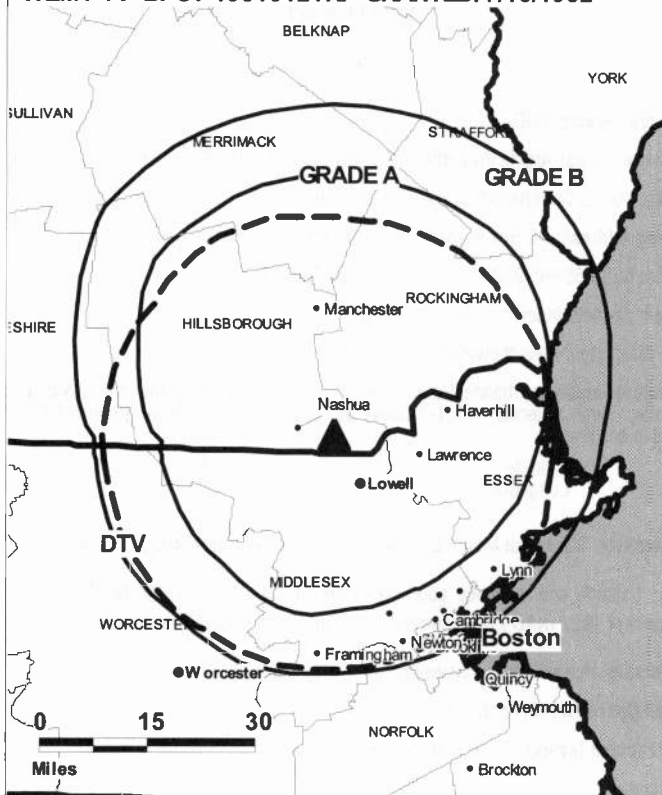
Gene Steinberg, Program Director & Chief Creative Officer.

Alicia Doucette, Marketing & Promotion Director.

Rob Fay, Production Manager.

City of License: Derry. **Station DMA:** Boston, MA-Manchester, NH. **Rank:** 7.

WZMY-TV BPCT-19810121KF GRANTED: 7/16/1982



© 2008 Warren Communications News

Circulation © 2007 Nielsen. Coverage based on Nielsen study.

GrandTotal	Cable TV Households	Non-cable TV Households	Total TV Households
Estimated Station Totals *	1,873,430	348,630	2,222,060
Average Weekly Circulation (2007)	282,509	36,926	319,435
Average Daily Circulation (2007)			70,986
Station DMA Total	Cable TV Households	Non-cable TV Households	Total TV Households
Estimated Station Totals *	1,851,400	348,630	2,200,030
Average Weekly Circulation (2007)	281,150	36,926	318,076
Average Daily Circulation (2007)			70,730
Other DMA Total	Cable TV Households	Non-cable TV Households	Total TV Households
Estimated Station Totals *	22,030	0	22,030
Average Weekly Circulation (2007)	1,359	0	1,359
Average Daily Circulation (2007)			256

*Estimated station totals are sums of the Nielsen TV and Cable TV household estimates for each county in which the station registers viewing of more than 5% as per the Nielsen Survey Methods.

WMUR-DT

Ch. 59

Network Service: ABC.

Licensee: Hearst-Argyle Properties Inc., 888 7th Ave., New York, NY 10106.

Studio: 100 S. Commercial St., Manchester, NH 03101.

Mailing Address: PO Box 9, Manchester, NH 03105.

Phone: 603-669-9999; 800-257-5151. **Fax:** 603-641-9042.

E-mail: jbartlett@thewmurchannel.com

Web Site: <http://www.thewmurchannel.com>

Technical Facilities: Channel No. 59 (740-746 MHz). Authorized power: 537-kw max. visual, aural. Antenna: 1001-ft above av. terrain, 167-ft. above ground, 1457-ft. above sea level.

Latitude	42°	59'	02"
Longitude	71°	35'	24"

Transmitter: Summit of Mount Uncanoonuc, Goffstown, Hillsborough County.

Note: Latitude and longitude coordinates shown are based on the North American Datum of 1927 (NAD 27) as currently required by the Mass Media Bureau of the FCC.

Ownership: Hearst-Argyle Television Inc. (Group Owner).

Began Operation: November 1, 1998.

Represented (sales): Eagle Television Sales.

Personnel:

Jeff Bartlett, President & General Manager.

Gerry McGavick, General Sales Manager.

Mike Taffaro, National Sales Manager.

Andrew Vrees, News Director.

Jim Grimes, Chief Engineer.

Gloria Spence, Finance Director.

Linda Wilkins, Controller.

WMUR-DT BPCDT-980720KE GRANTED: 8/12/1998



© 2008 Warren Communications News

Cindy Terazzino, Promotion Director.

Steve Reardon, Production Manager.

Lynn Stevens, Traffic Manager.

City of License: Manchester. **Station DMA:** Boston, MA-Manchester, NH. **Rank:** 7.

Nielsen Data: Not available.

WMUR-TV

Ch. 9

Network Service: ABC.

Licensee: Hearst-Argyle Properties Inc., 888 7th Ave., New York, NY 10106.

Studio: 100 S. Commercial St., Manchester, NH 03105.

Mailing Address: PO Box 9, Manchester, NH 03105.

Phone: 603-669-9999; 800-257-5151. **Fax:** 603-641-9042.

E-mail: jbartlett@thewmurchannel.com

Web Site: http://www.thewmurchannel.com

Technical Facilities: Channel No. 9 (186-192 MHz). Authorized power: 282-kw visual, 33.5-kw aural. Antenna: 1030-ft above av. terrain, 227-ft. above ground, 1513-ft. above sea level.

Latitude 42° 58' 59"
Longitude 71° 35' 19"

Holds CP for change to 1030-ft above av. terrain, 187-ft. above ground, 1486-ft. above sea level; lat. 42° 59' 01", long. 71° 35' 25", BPCT-20050218AAU.

Transmitter: Goffstown.

Note: Latitude and longitude coordinates shown are based on the North American Datum of 1927 (NAD 27) as currently required by the Mass Media Bureau of the FCC.

Multichannel TV Sound: Stereo and separate audio program.

Satellite Earth Stations: Vertex, 4-meter C-band; Vertex, 4.5-meter Ku-band; Andrew, 4.5-meter Ku-band; Andrew, 7.3-meter C-band; Standard Components, M/A-Com, Andrew receivers.

News Services: CNN Newsource, AP, ABC NewsOne.

Ownership: Hearst-Argyle Television Inc. (Group Owner).

Began Operation: March 28, 1954. Transfer from estate of Francis P. Murphy approved by FCC February 3, 1959 (Television Digest, Vol. 14:15; 15:2, 6). Sale to Imes Communications by Richard Eaton Estate approved by FCC July 22, 1981. Sale to present owner by Imes Communications approved by FCC November 3, 2000 (Vol. 40:37).

Represented (sales): Eagle Television Sales.

Personnel:

Jeff Bartlett, President & General Manager.

Gerry McGavick, General Sales Manager.

Mike Taffaro, National Sales Manager.

Andrew Vrees, News Director.

Jim Grimes, Chief Engineer.

Gloria Spence, Finance Director.

Linda Wilkins, Controller.

Cindy Terazzino, Promotion Director.

Steve Reardon, Production Manager.

WMUR-TV BPCT-20050218AAU GRANTED: 2/22/2005



© 2008 Warren Communications News

Lynn Stevens, Traffic Manager.

City of License: Manchester. **Station DMA:** Boston, MA-Manchester, NH. **Rank:** 7.

Circulation © 2007 Nielsen. Coverage based on Nielsen study.

GrandTotal	Cable TV Households	Non-cable TV Households	Total TV Households
Estimated Station Totals *	1,243,370	412,730	1,656,100
Average Weekly Circulation (2007)	336,394	130,424	466,818
Average Daily Circulation (2007)			205,733
Station DMA Total	Cable TV Households	Non-cable TV Households	Total TV Households
Estimated Station Totals *	1,111,820	381,130	1,492,950
Average Weekly Circulation (2007)	300,009	120,210	420,219
Average Daily Circulation (2007)			179,870
Other DMA Total	Cable TV Households	Non-cable TV Households	Total TV Households
Estimated Station Totals *	131,550	31,600	163,150
Average Weekly Circulation (2007)	36,385	10,214	46,599
Average Daily Circulation (2007)			25,863

*Estimated station totals are sums of the Nielsen TV and Cable TV household estimates for each county in which the station registers viewing of more than 5% as per the Nielsen Survey Methods.

WNEU

Ch. 60

Network Service: TMO.

Licensee: NBC Telemundo License Co., 1299 Pennsylvania Ave. NW, 11th Floor, c/o NBC Inc., Washington, DC 20004.

Studio: One Sundial Ave., Suite 501, Manchester, NH 03103.

Mailing Address: One Sundial Ave., Suite 501, Manchester, NH 03103.

Phone: 603-647-6060.

E-mail: wneu@comcast.net

Technical Facilities: Channel No. 60 (746-752 MHz). Authorized power: 5000-kw max. visual, aural. Antenna: 1010-ft above av. terrain, 138-ft. above ground, 1463-ft. above sea level.

Latitude	42°	59'	002"
Longitude	71°	35'	20"

Note: Latitude and longitude coordinates shown are based on the North American Datum of 1927 (NAD 27) as currently required by the Mass Media Bureau of the FCC.

Satellite Earth Stations: Transmitter Comark; ChannelMaster, 3.1-meter C-band; Comtech, 3.8-meter Ku-band; Comtech, 3.8-meter C-band; Vertex, 4.6-meter Ku-band; Sony receivers.

Ownership: NBC Universal (Group Owner).

Began Operation: August 14, 1987. Sale to present owner by Paxson Communications Corp. approved by FCC October 22, 2002. Sale to Paxson Communications Corp. by Paugus Television Inc. approved by FCC March 29, 1995.

Represented (legal): Davis Wright Tremaine LLP.

Personnel:

Donna Sill, Station & Operations Manager.

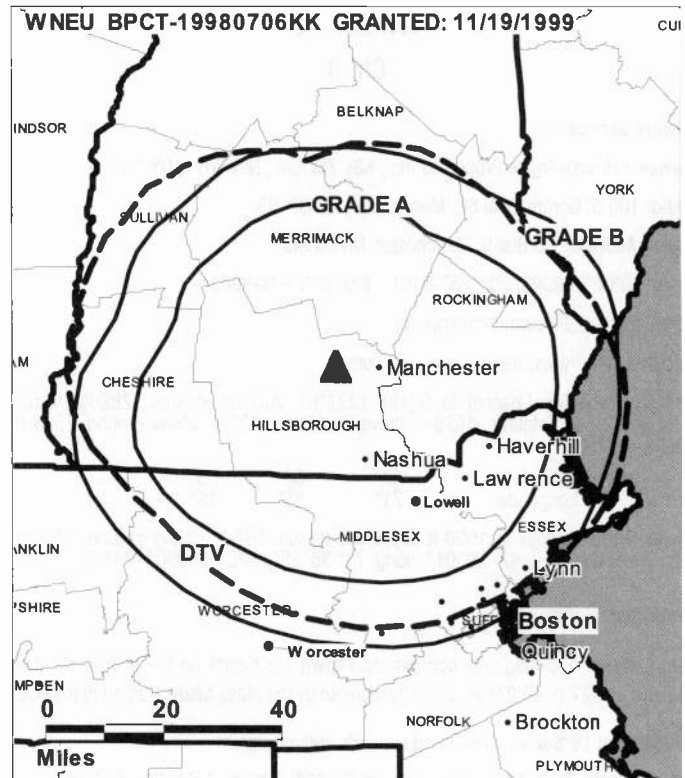
Dave Raymond, Chief Engineer.

City of License: Merrimack. **Station DMA:** Boston, MA-Manchester, NH. **Rank:** 7.



FULLY SEARCHABLE • CONTINUOUSLY UPDATED • DISCOUNT RATES FOR PRINT PURCHASERS

For more information call 800-771-9202 or visit www.warren-news.com



© 2008 Warren Communications News

Circulation © 2007 Nielsen. Coverage based on Nielsen study.

GrandTotal	Cable TV Households	Non-cable TV Households	Total TV Households
Estimated Station Totals *	242,410	51,270	293,680
Average Weekly Circulation (2007)	19,878	2,564	22,442
Average Daily Circulation (2007)			10,289

Station DMA Total	Cable TV Households	Non-cable TV Households	Total TV Households
Estimated Station Totals *	242,410	51,270	293,680
Average Weekly Circulation (2007)	19,878	2,564	22,442
Average Daily Circulation (2007)			10,289

*Estimated station totals are sums of the Nielsen TV and Cable TV household estimates for each county in which the station registers viewing of more than 5% as per the Nielsen Survey Methods.

WNEU-DT
Ch. 34

Network Service: TMO.

Licensee: NBC Telemundo License Co., 1299 Pennsylvania Ave. NW, 11th Floor, c/o NBC Inc., Washington, DC 20004.

Studio: One Sundial Ave., Suite 501, Manchester, NH 03103.

Mailing Address: One Sundial Ave., Suite 501, Manchester, NH 03103.

Phone: 603-647-6060.

E-mail: wneu@comcast.net

Technical Facilities: Channel No. 34 (590-596 MHz). Authorized power: 80-kw max. visual, aural. Antenna: 961-ft above av. terrain, 89-ft. above ground, 1414-ft. above sea level.

Latitude	42°	59'	02"
Longitude	71°	35'	20"

Note: Latitude and longitude coordinates shown are based on the North American Datum of 1927 (NAD 27) as currently required by the Mass Media Bureau of the FCC.

Ownership: NBC Universal (Group Owner).

Began Operation: October 25, 2002. Standard Definition.

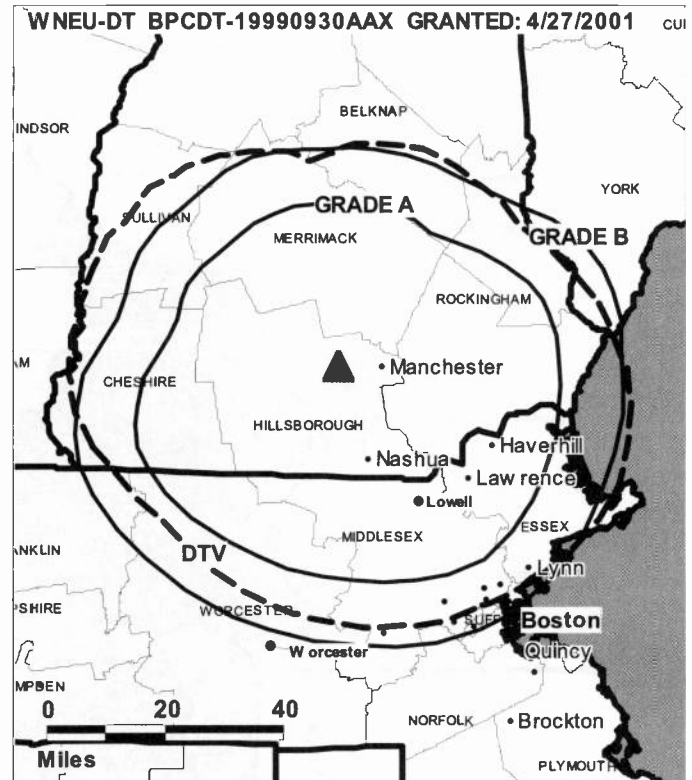
Personnel:

Donna Sill, Station & Operations Manager.

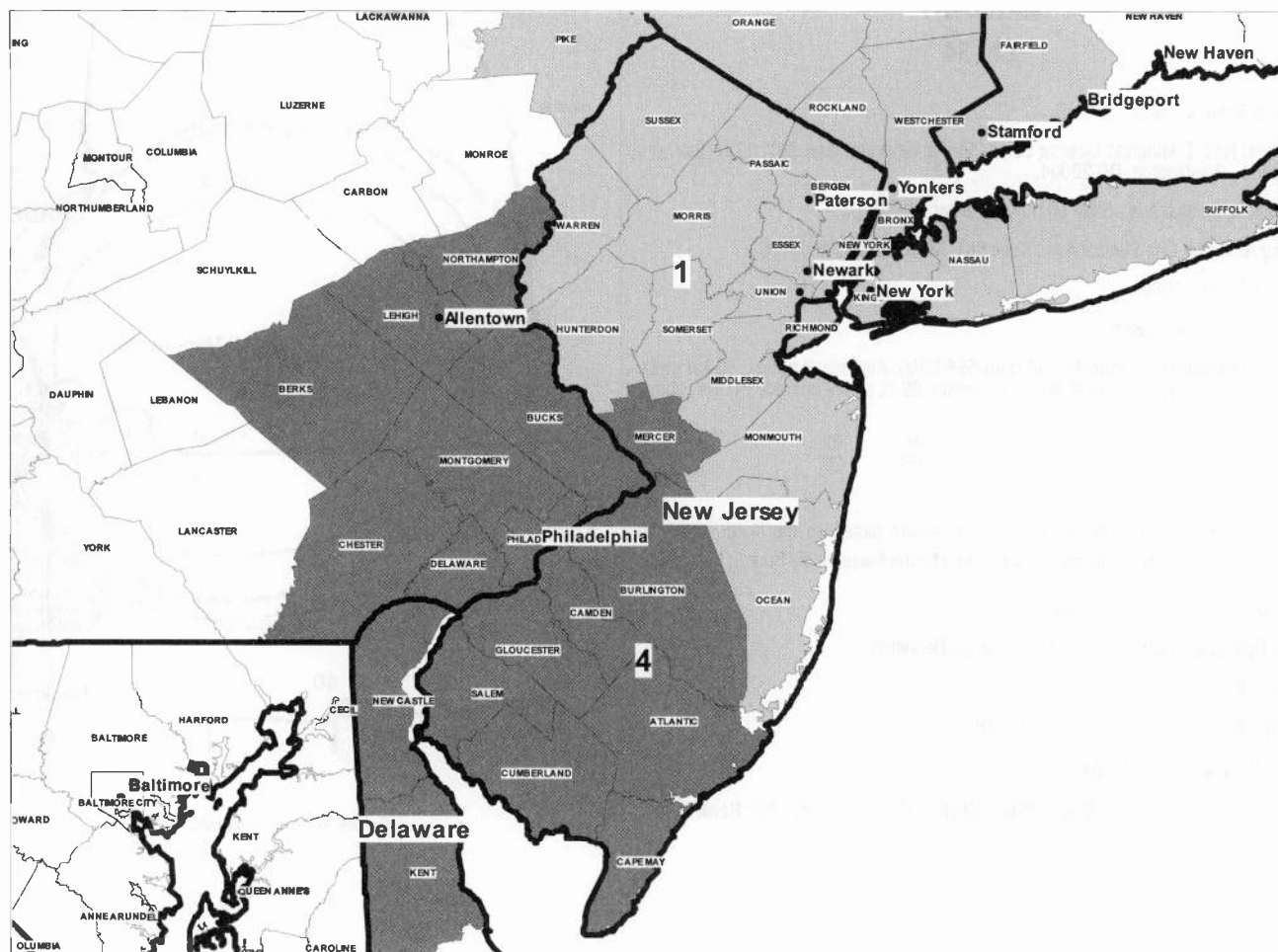
Dave Raymond, Chief Engineer.

City of License: Merrimack. **Station DMA:** Boston, MA-Manchester, NH. **Rank:** 7.

Nielsen Data: Not available.



© 2008 Warren Communications News



© 2008 Warren Communications News

MARKET	NIelsen DMA TV HOUSEHOLDS	RANK	MARKET AREA COMMERCIAL STATIONS
New York, NY	7,391,940	1	WABC-DT (45); WABC-TV (7); WCBS-DT (56); WCBS-TV (2); WFTY-DT (23); WFTY-TV (67); WFUT-DT (53); WFUT-TV (68); WLNY-DT (57); WMBC-DT (18); WMBC-TV (63); WNBC (4); WNBC-DT (28); WNJU (47); WNJU-DT (36); WNYW (5); WNYW-DT (44); WPIX (11); WPIX-DT (33); WPXN-DT (30); WPXN-TV (31); WRNN-DT (48); WSAH (43); WSAH-DT (42); WTBY-DT (27); WTBY-TV (54); WWOR-DT (38); WWOR-TV (9); WXTV (41); WXTV-DT (40)
Philadelphia, PA	2,939,950	4	KYW-DT (26); KYW-TV (3); WBPH-DT (9); WBPH-TV (60); WCAU (10); WCAU-DT (67); WFMZ-DT (46); WFMZ-TV (69); WGTW-DT (27); WGTW-TV (48); WMGN-DT (44); WMGM-DT (36); WMGM-TV (40); WPHL-DT (54); WPHL-TV (17); WPPX (61); WPPX-DT (31); WPSG (57); WPSG-DT (32); WPVI-DT (64); WPVI-TV (6); WTVE (51); WTVE-DT (25); WTXF-DT (42); WTXF-TV (29); WUVP-DT (66); WUVP-TV (65); WWSI (62); WWSI-DT (49)

New Jersey Digital Station Totals as of October 1, 2007

	VHF	UHF	TOTAL
Commercial Television	0	10	10
Educational Television	1	5	6
	1	15	16

New Jersey Analog Station Totals as of October 1, 2007

	VHF	UHF	TOTAL
Commercial Television	1	8	9
Educational Television	1	5	6
	2	13	15

WMCN-DT

Ch. 44

Network Service: IND.

Licensee: Lenfest Broadcasting LLC, 19 New York Ave., Atlantic City, NJ 08401.

Studio: 19 S. New York Ave., Atlantic City, NJ 08401.

Mailing Address: 19 S. New York Ave., Atlantic City, NJ 08401.

Phone: 609-441-1120. **Fax:** 609-441-9559.

E-mail: contact@wmcn.tv

Web Site: <http://www.wmcn.tv>

Technical Facilities: Channel No. 44 (650-656 MHz). Authorized power: 200-kw max. visual, aural. Antenna: 696-ft above av. terrain, 679-ft. above ground, 791-ft. above sea level.

Latitude	39°	43'	41"
Longitude	74°	50'	39"

Note: Latitude and longitude coordinates shown are based on the North American Datum of 1927 (NAD 27) as currently required by the Mass Media Bureau of the FCC.

Ownership: H. Chase Lenfest.

Began Operation: June 12, 2002. Analog operations ceased December 13, 2002.

Personnel:

Robert M. Lund, Vice President & General Manager.

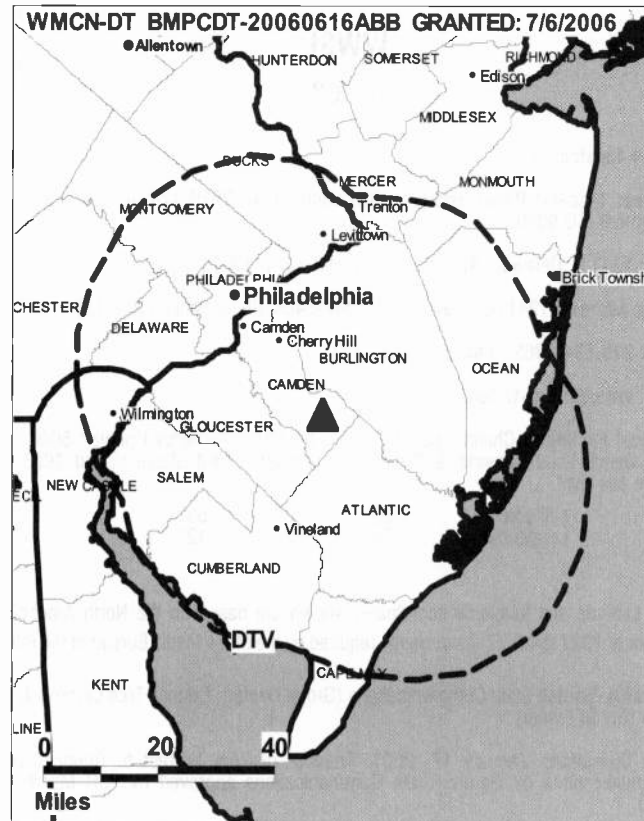
Steve Cass, General Sales Manager.

Volislav Radosavijevic, Chief Engineer.

Mark Chesterton, Traffic Manager & Program Director.

Kate S. Wigginton, Marketing & Public Affairs Manager.

Justin LeFevre, Production Manager.



© 2008 Warren Communications News

City of License: Atlantic City. **Station DMA:** Philadelphia, PA. **Rank:** 4.

Nielsen Data: Not available.

WWSI

Ch. 62

Network Service: TMO.

Licensee: Hispanic Broadcasters of Philadelphia LLC, 2919 17th Ave., Suite 211, Longmont, CO 80503.

Studio: 1341 N. Delaware Ave., No. 408, Philadelphia, PA 19125.

Mailing Address: 1341 N. Delaware Ave., Suite 408, Philadelphia, PA 19125.

Phone: 215-634-8862. **Fax:** 215-425-2683.

E-mail: wws@wwsi-tv.com

Technical Facilities: Channel No. 62 (758-764 MHz). Authorized power: 5000-kw max. visual, aural. Antenna: 972-ft above av. terrain, 970-ft. above ground, 1005-ft. above sea level.

Latitude	39°	37'	53"
Longitude	74°	21'	12"

Note: Latitude and longitude coordinates shown are based on the North American Datum of 1927 (NAD 27) as currently required by the Mass Media Bureau of the FCC.

Ownership: Garden State Communications (Group Owner); Council Tree Communications (Group Owner).

Began Operation: January 17, 2001. Transfer of 75% interest to Council Tree Communications by Garden State Communications approved by FCC March 8, 2000.

Represented (legal): Vinson & Elkins LLP.

Represented (engineering): Lechman & Johnson Inc.

Personnel:

Uriel Rendon, General Manager & General Sales Manager.

Jimmy Rivera, Station Manager.

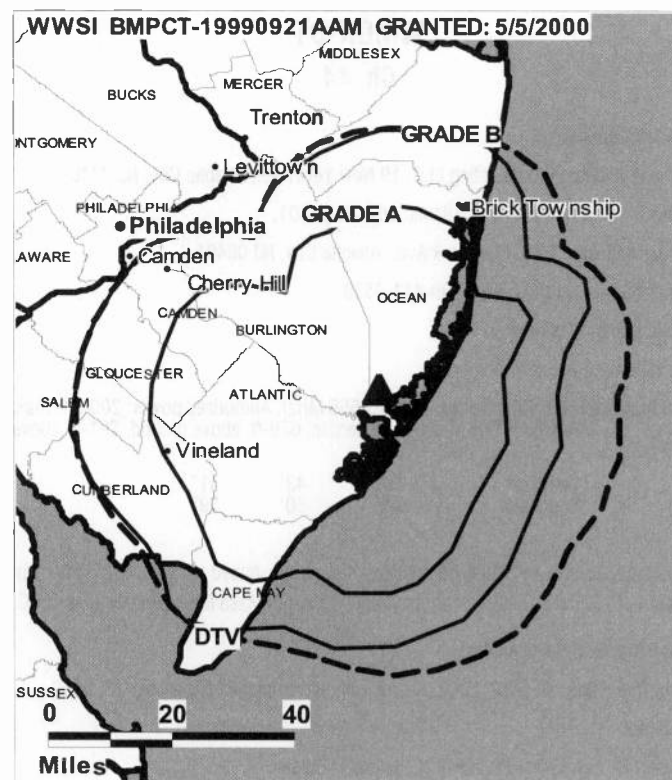
Frank Pollisano, Chief Engineer.

Marila Delpilar, Program Director.

Liz Maris Ravira, Marketing Director.

Marisala Santiago, Promotion & Traffic Manager.

City of License: Atlantic City. **Station DMA:** Philadelphia, PA. **Rank:** 4.



© 2008 Warren Communications News

Circulation © 2007 Nielsen. Coverage based on Nielsen study.

GrandTotal	Cable TV Households	Non-cable TV Households	Total TV Households
Estimated Station Totals *	508,130	86,320	594,450
Average Weekly Circulation (2007)	40,191	7,858	48,049
Average Daily Circulation (2007)			18,164
Station DMA Total	Cable TV Households	Non-cable TV Households	Total TV Households
Estimated Station Totals *	508,130	86,320	594,450
Average Weekly Circulation (2007)	40,191	7,858	48,049
Average Daily Circulation (2007)			18,164

*Estimated station totals are sums of the Nielsen TV and Cable TV household estimates for each county in which the station registers viewing of more than 5% as per the Nielsen Survey Methods.

WWSI-DT

Ch. 49

Network Service: TMO.

Licensee: Hispanic Broadcasters of Philadelphia LLC, 2919 17th Ave., Suite 211, Longmont, CO 80503.

Studio: 1341 N. Delaware Ave., Suite 408, Philadelphia, PA 19125.

Mailing Address: 1341 N. Delaware Ave., Suite 408, Philadelphia, PA 19125.

Phone: 215-634-8862; 609-449-0049. **Fax:** 215-425-2683.

E-mail: wwsitv@wwsi-tv.com

Technical Facilities: Channel No. 49 (680-686 MHz). Authorized power: 130-kw max. visual, aural. Antenna: 972-ft above av. terrain, 970-ft. above ground, 1005-ft. above sea level.

Latitude	39°	37'	53"
Longitude	74°	21'	12"

Note: Latitude and longitude coordinates shown are based on the North American Datum of 1927 (NAD 27) as currently required by the Mass Media Bureau of the FCC.

Ownership: Garden State Communications (Group Owner); Council Tree Communications (Group Owner).

Began Operation: November 1, 2002. High Definition.

Represented (legal): Vinson & Elkins LLP.

Personnel:

Uriel Rendon, General Manager & General Sales Manager.

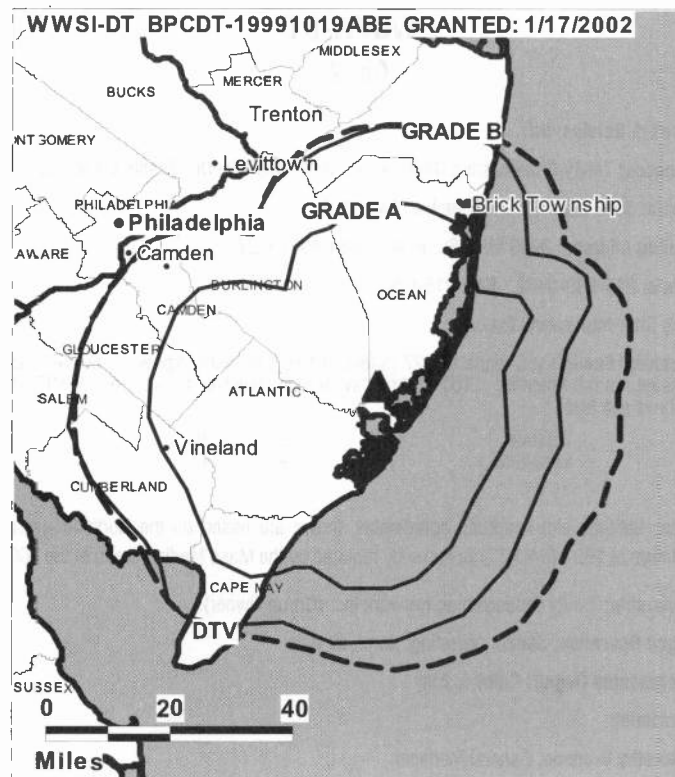
Jimmy Rivera, Station Manager.

Frank Polisano, Chief Engineer.

Marila Delpilar, Program Director.

Liz Maris Ravira, Marketing Director.

Marisala Santiago, Promotion & Traffic Manager.



© 2008 Warren Communications News

City of License: Atlantic City. **Station DMA:** Philadelphia, PA. **Rank:** 4.

Nielsen Data: Not available.

WGTW-DT

Ch. 27

Network Service: IND.

Licensee: Trinity Broadcasting Network Inc., 2442 Michelle Dr., Tustin, CA 92780.

Studio: 3900 Main St., Philadelphia, PA 19127.

Mailing Address: 3900 Main St., Philadelphia, PA 19127.

Phone: 215-930-0482. **Fax:** 215-930-0496.

Web Site: <http://www.tbn.org>

Technical Facilities: Channel No. 27 (548-554 MHz). Authorized power: 160-kw max. visual, aural. Antenna: 1161-ft above av. terrain, 1083-ft. above ground, 1375-ft. above sea level.

Latitude	40°	02'	30"
Longitude	75°	14'	11"

Note: Latitude and longitude coordinates shown are based on the North American Datum of 1927 (NAD 27) as currently required by the Mass Media Bureau of the FCC.

Ownership: Trinity Broadcasting Network Inc. (Group Owner).

Began Operation: Station operating; no on-air date

Represented (legal): Colby M May.

Personnel:

Dorothy Brunson, General Manager.

Edward Brunson, Station & Operations Manager.

Syreita King, Sales Research Director.

Stephanie Contino-Faust, Local Sales Manager.

Bruno Vassalo, Accounts Receivable.

Frank Voight, Program Director.

Kim Stafinsky, Promotion Director.

Allen Box, Continuity Production Manager.

WGTW-DT BMPCDT-20050209AJY GRANTED: 3/3/2005



© 2008 Warren Communications News

Dennis Pritchett, On-Air Production Manager.

Eric Liberi, Traffic Manager.

City of License: Burlington. **Station DMA:** Philadelphia, PA. **Rank:** 4.

Nielsen Data: Not available.

WGTW-TV

Ch. 48

Network Service: IND.

Licensee: Trinity Broadcasting Network Inc., 2442 Michelle Dr., Tustin, CA 92780.

Studio: 3900 Main St., Philadelphia, PA 19127.

Mailing Address: 3900 Main St., Philadelphia, PA 19127.

Phone: 215-930-0482. **Fax:** 215-930-0496.

Web Site: <http://www.tbn.org>

Technical Facilities: Channel No. 48 (674-680 MHz). Authorized power: 2340-kw max. visual, 234-kw aural. Antenna: 1100-ft above av. terrain, 1079-ft. above ground, 1332-ft. above sea level.

Latitude	40°	02'	35.5"
Longitude	75°	14'	32.5"

Transmitter: Umbria St. near Domino Lane, Roxborough.

Note: Latitude and longitude coordinates shown are based on the North American Datum of 1927 (NAD 27) as currently required by the Mass Media Bureau of the FCC.

Ownership: Trinity Broadcasting Network Inc. (Group Owner).

Began Operation: August 13, 1992. Transfer of control to present owner by Dorothy E. Brunson approved by FCC September 16, 2004.

Represented (legal): Colby M May.

Personnel:

Dorothy E. Brunson, General Manager.

Edward Brunson, Station & Operations Manager.

Syreita King, Sales Research Director.

Stephanie Contino-Faust, Local Sales Manager.

Bruno Vassalo, Accounts Receivable.

Frank Voight, Program Director.

Kim Stafinsky, Promotion Director.

Allen Box, Continuity Production Manager.

Dennis Prichett, On-Air Production Manager.

Eric Liberi, Traffic Manager.

City of License: Burlington. **Station DMA:** Philadelphia, PA. **Rank:** 4.

WGTW-TV BPCT-19840104KL GRANTED: 8/1/1986



© 2008 Warren Communications News

Circulation © 2007 Nielsen. Coverage based on Nielsen study.

GrandTotal	Cable TV Households	Non-cable TV Households	Total TV Households
Estimated Station Totals *	2,096,770	320,910	2,417,680
Average Weekly Circulation (2007)	174,972	52,459	227,431
Average Daily Circulation (2007)			58,807

Station DMA Total	Cable TV Households	Non-cable TV Households	Total TV Households
Estimated Station Totals *	2,096,770	320,910	2,417,680
Average Weekly Circulation (2007)	174,972	52,459	227,431
Average Daily Circulation (2007)			58,807

*Estimated station totals are sums of the Nielsen TV and Cable TV household estimates for each county in which the station registers viewing of more than 5% as per the Nielsen Survey Methods.

WNJU

Ch. 47

Network Service: TMO.

Licensee: NBC Telemundo License Co., 1299 Pennsylvania Ave. NW, 11th Floor, c/o NBC Inc., Washington, DC 20004.

Studio: 2200 Fletcher Ave., Fort Lee, NJ 07024.

Sales Office: 1775 Broadway, 3rd Floor, New York, NY 10019.

Mailing Address: 2200 Fletcher Ave., Fort Lee, NJ 07024.

Phone: 201-288-5550; 201-969-4247. **Fax:** 201-288-0129.

E-mail: correo@noticiero47.com

Web Site: http://www.telemundo47.com

Technical Facilities: Channel No. 47 (668-674 MHz). Authorized power: 4570-kw max. visual, aural. Antenna: 1508-ft above av. terrain, 1549-ft. above ground, 1561-ft. above sea level.

Latitude	40°	42'	43"
Longitude	74°	00'	49"

Note: Latitude and longitude coordinates shown are based on the North American Datum of 1927 (NAD 27) as currently required by the Mass Media Bureau of the FCC.

Satellite Earth Station: Transmitter Harris; Miralite, 3.7-meter C-band; Scientific-Atlanta, M/A-Corn receivers.

News Services: UPI, CNN Newsource, AP.

Ownership: NBC Universal (Group Owner).

Began Operation: May 16, 1965.

Represented (sales): Telemundo Network Group.

Represented (legal): Hogan & Hartson LLP.

Represented (engineering): Hammitt & Edison Inc.

Personnel:

Manuel Martinez, General Manager.

Sylvia Santiago, Operations Manager.

Jose Pagan, General Sales Manager.

Michael Velazquez, Local Sales Manager.

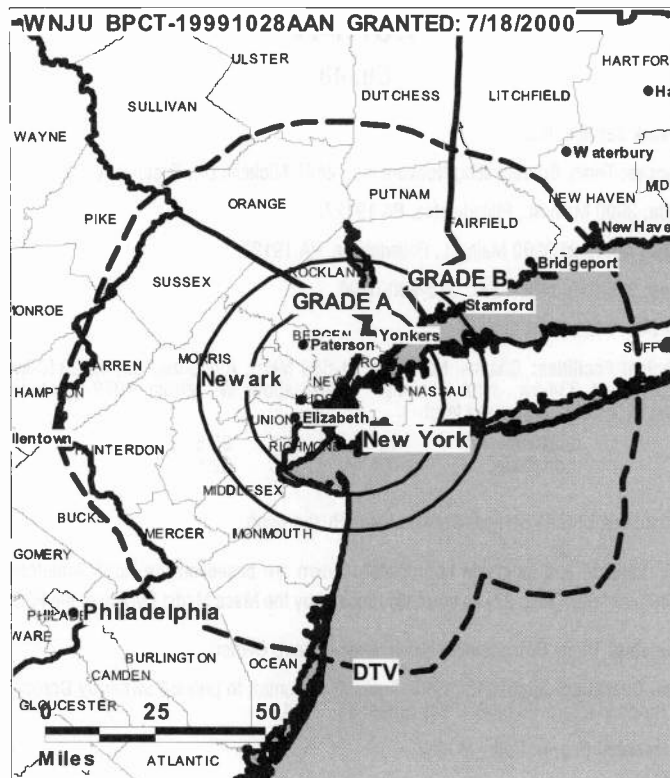
Rick Schwartz, National Sales Manager.

Hugo Balta, News Director.

Bill Mierisch, Chief Engineer.

Morris Marotta, Vice President, Finance.

Isabel Martin, Marketing Director.



© 2008 Warren Communications News

Manolo Oliva-Garcia, Public Affairs Director.

City of License: Linden. **Station DMA:** New York, NY. **Rank:** 1.

Circulation © 2007 Nielsen. Coverage based on Nielsen study.

GrandTotal	Cable TV Households	Non-cable TV Households	Total TV Households
Estimated Station Totals *	4,195,260	998,380	5,193,640
Average Weekly Circulation (2007)	632,460	166,534	798,994
Average Daily Circulation (2007)			422,649

Station DMA Total	Cable TV Households	Non-cable TV Households	Total TV Households
Estimated Station Totals *	4,195,260	998,380	5,193,640
Average Weekly Circulation (2007)	632,460	166,534	798,994
Average Daily Circulation (2007)			422,649

*Estimated station totals are sums of the Nielsen TV and Cable TV household estimates for each county in which the station registers viewing of more than 5% as per the Nielsen Survey Methods.

WNJU-DT

Ch. 36

Network Service: TMO.

Grantee: NBC Telemundo License Co., 1299 Pennsylvania Ave. NW, 11th Floor, c/o NBC Inc., Washington, DC 20004.

Studio: 2200 Fletcher Ave., Fort Lee, NJ 27024.

Mailing Address: 2200 Fletcher Ave., Fort Lee, NJ 07024.

Phone: 201-969-4241; 201-288-5550. **Fax:** 201-288-0129.

E-mail: correo@noticiero47.com

Web Site: http://www.telemundo47.com

Technical Facilities: Channel No. 36 (602-608 MHz). Authorized power: 832-kw max. visual, aural. Antenna: 1137-ft above av. terrain, 1330-ft. above ground, 1381-ft. above sea level.

Latitude	40°	44'	54"
Longitude	73°	59'	10"

Note: Latitude and longitude coordinates shown are based on the North American Datum of 1927 (NAD 27) as currently required by the Mass Media Bureau of the FCC.

Ownership: NBC Universal (Group Owner).

Began Operation: Station operating under Special Temporary Authority at 14.89-kw max. visual; no on-air date

Personnel:

Manuel Martinez, General Manager.

Sylvia Santiago, Operations Manager.

Jose Pagan, General Sales Manager.

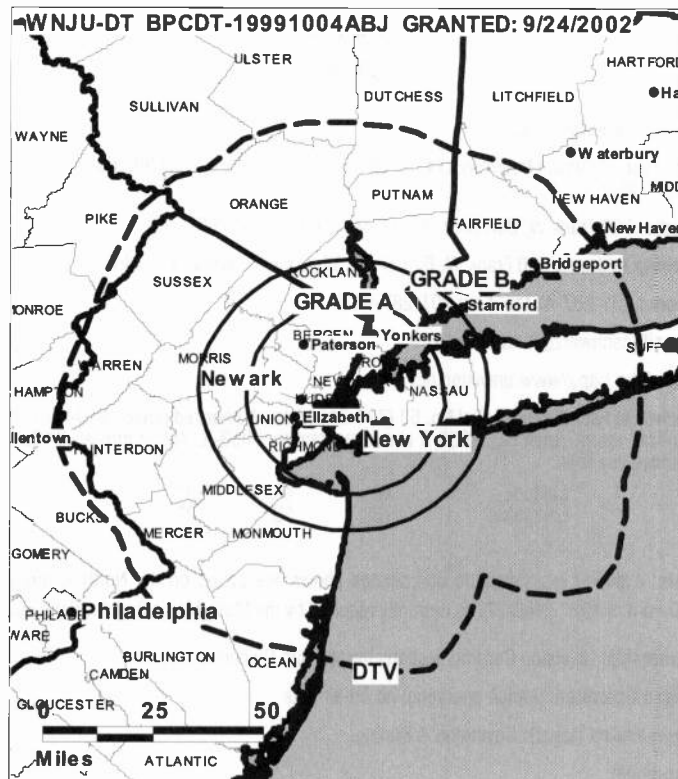
Michael Velazquez, Local Sales Manager.

Rick Schwartz, National Sales Manager.

Hugo Balta, News Director.

Bill Mierisch, Chief Engineer.

Morris Marotta, Vice President, Finance.



© 2008 Warren Communications News

Isabel Martin, Marketing Director.

Manolo Oliva-Garcia, Public Affairs Director.

City of License: Linden. **Station DMA:** New York, NY. **Rank:** 1.

Nielsen Data: Not available.

WFUT-DT

Ch. 53

Network Service: TEL.

Licensee: Univision New York LLC, 1999 Avenue of the Stars, Suite 3050, Los Angeles, CA 90067.

Studio: 500 Frank W. Burr Blvd., 6th Floor, Teaneck, NJ 07666.

Mailing Address: 500 Frank W. Burr Blvd., 6th Floor, Teaneck, NJ 07666.

Phone: 201-287-4141. **Fax:** 201-287-9423.

E-mail: cschwarz@univision.net

Web Site: <http://www.univision.net>

Technical Facilities: Channel No. 53 (704-710 MHz). Authorized power: 310-kw max. visual, aural. Antenna: 1053-ft above av. terrain, 1053-ft. above ground, 1102-ft. above sea level.

Latitude	40°	45'	22"
Longitude	73°	59'	12"

Note: Latitude and longitude coordinates shown are based on the North American Datum of 1927 (NAD 27) as currently required by the Mass Media Bureau of the FCC.

Ownership: Univision Communications Inc. (Group Owner).

Began Operation: Station operating; no on-air date

Represented (legal): Covington & Burling.

Personnel:

Cristina Schwarz, Vice President & General Manager.

Evelyn Mercado, Operations Manager.

Michelle Liebowitz, Director of Sales.

Chuck Chiocco, General Sales Manager.

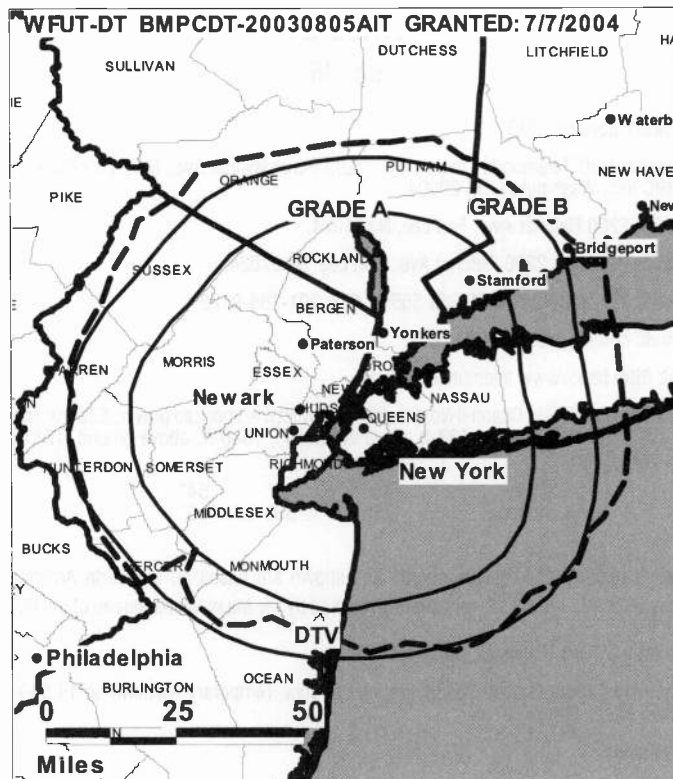
Angela Mancayo-Yera, Local Sales Manager.

Joseph Sebolao, Local Sales Manager.

Norma Morato, News Director.

Dave Barth, Chief Engineer.

Morris Marotta, Controller & Station Manager.



© 2008 Warren Communications News

Maria Lopez, Program Manager.

Miriam Coletta, Promotion Manager.

Carmen Lobelo, Traffic Manager.

Frankie Miranda, Public Relations Director.

City of License: Newark. **Station DMA:** New York, NY. **Rank:** 1.

Nielsen Data: Not available.

WFUT-TV

Ch. 68

(Operates satellite WFTY-TV, Smithtown)

Network Service: TEL.

Licensee: Univision New York LLC, 1999 Avenue of the Stars, Suite 3050, Los Angeles, CA 90067.

Studio: 500 Frank W. Burr Blvd., 6th Floor, Teaneck, NJ 07666.

Mailing Address: 500 Frank W. Burr Blvd., 6th Floor, Teaneck, NJ 07666.

Phone: 201-287-4141. **Fax:** 201-287-9423.

E-mail: cschwarz@univision.net

Web Site: http://www.univision.net

Technical Facilities: Channel No. 68 (794-800 MHz). Authorized power: 2190-kw max. visual, 219-kw aural. Antenna: 1440-ft above av. terrain, 1495-ft. above ground, 1483-ft. above sea level.

Latitude	40°	44'	54"
Longitude	73°	59'	10"

Holds CP for change to 2630-kw max. visual, 1391-ft above av. terrain, 1384-ft. above ground, 1435-ft. above sea level; BPCT-20030805AIL.

Note: Latitude and longitude coordinates shown are based on the North American Datum of 1927 (NAD 27) as currently required by the Mass Media Bureau of the FCC.

Multichannel TV Sound: Stereo only.

Ownership: Univision Communications Inc. (Group Owner).

Began Operation: September 29, 1974. Left air December 27, 1974. Resumed operation September 28, 1975. Began prime-time subscription television operation March 1, 1977. Sale to Wometco Enterprises Inc. by Blonder-Tongue Broadcasting Corp. approved by FCC July 20, 1977. Transfer of control to WBC Broadcasting Inc. approved by FCC April 16, 1984. Resumed full-time commercial operation June 1, 1985. Sale to USA Broadcasting by Wometco Enterprises Inc. approved by FCC September 18, 1986. Sale to present owner by USA Broadcasting approved by FCC May 21, 2001. Transfer of control to Broadcasting Media Partners Inc. approved by FCC March 27, 2007.

Represented (legal): Covington & Burling.

Personnel:

Cristina Schwarz, Vice President & General Manager.

Evelyn Mercado, Operations Manager.

Michelle Liebowitz, Director of Sales.

Chuck Chiocco, General Sales Manager.

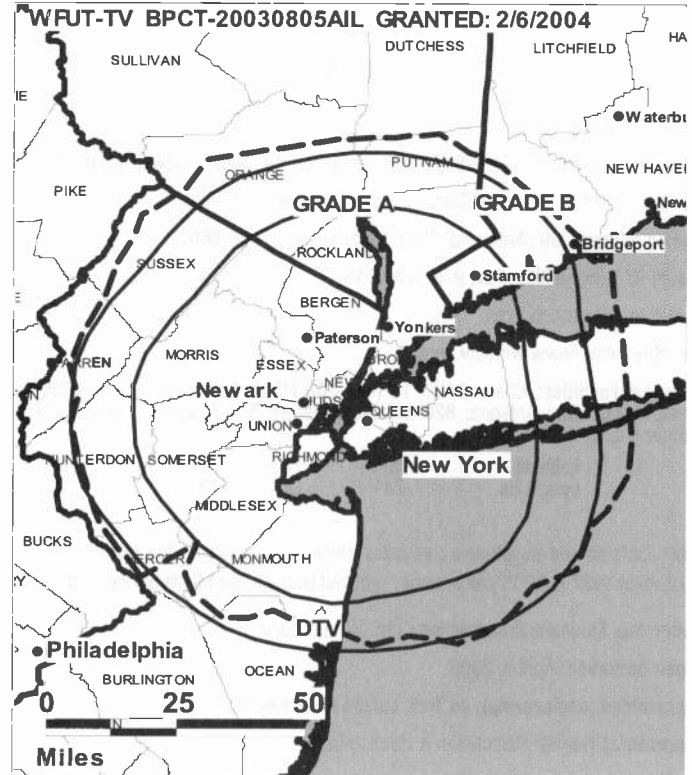
Angela Mancayo-Yera, Local Sales Manager.

Joseph Sebolao, Local Sales Manager.

Norma Morato, News Director.

Dave Barth, Chief Engineer.

Morris Marotta, Controller & Station Manager.



© 2008 Warren Communications News

Maria Lopez, Program Manager.

Miriam Coletta, Promotion Director.

Carmen Lobelo, Traffic Manager.

Frank Miranda, Public Relations Director.

City of License: Newark. **Station DMA:** New York, NY. **Rank:** 1.

Circulation © 2007 Nielsen. Coverage based on Nielsen study.

GrandTotal	Cable TV Households	Non-cable TV Households	Total TV Households
Estimated Station Totals *	3,200,050	859,820	4,059,870
Average Weekly Circulation (2007)	481,324	149,747	631,071
Average Daily Circulation (2007)			270,200
Station DMA Total	Cable TV Households	Non-cable TV Households	Total TV Households
Estimated Station Totals *	3,200,050	859,820	4,059,870
Average Weekly Circulation (2007)	481,324	149,747	631,071
Average Daily Circulation (2007)			270,200

*Estimated station totals are sums of the Nielsen TV and Cable TV household estimates for each county in which the station registers viewing of more than 5% as per the Nielsen Survey Methods.

WMBC-DT
Ch. 18

Network Service: IND.

Licensee: Mountain Broadcasting Corp., 99 Clinton Rd., West Caldwell, NJ 07006.

Studio: 99 Clinton Rd., West Caldwell, NJ 07006-6601.

Mailing Address: 99 Clinton Rd., West Caldwell, NJ 07006-6601.

Phone: 973-852-0300. **Fax:** 973-808-5516.

E-mail: info@wmbctv.com

Web Site: http://www.wmbctv.com

Technical Facilities: Channel No. 18 (494-500 MHz). Authorized power: 1000-kw max. visual, aural. Antenna: 820-ft above av. terrain, 633-ft. above ground, 1027-ft. above sea level.

Latitude	40°	51'	53"
Longitude	74°	12'	03"

Note: Latitude and longitude coordinates shown are based on the North American Datum of 1927 (NAD 27) as currently required by the Mass Media Bureau of the FCC.

Ownership: Mountain Broadcasting Corp. (Group Owner).

Began Operation: April 3, 2003.

Represented (engineering): du Treil, Lundin & Rackley Inc.

Represented (legal): Fleischman & Harding LLP.

Personnel:

Sun Young Joo, Chairman.

Joon Joo, President.

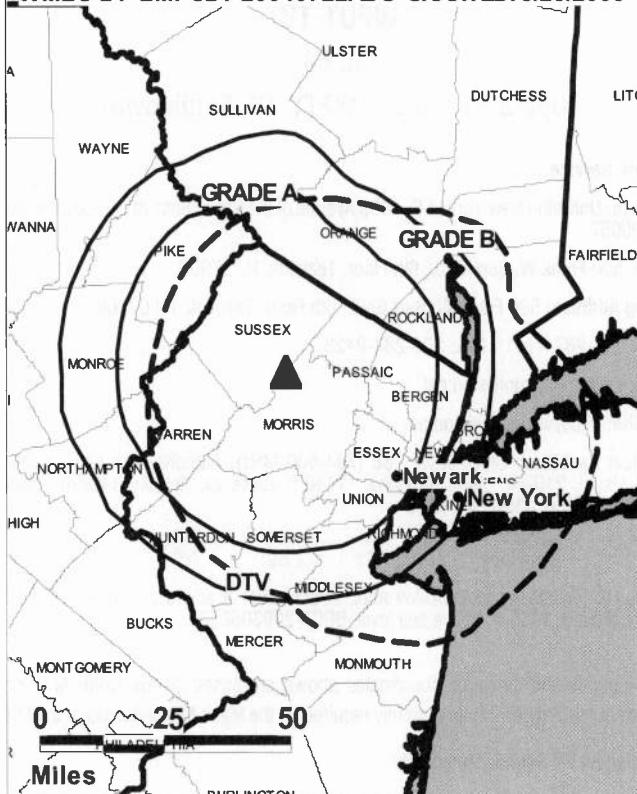
Victor Joo, General Manager.

Hansen Lau, News & Program Director.

Joon Joo, Chief Engineer.

Thomas Cha, Business Manager.

WMBC-DT BMPCDT-20040722ADG GRANTED: 3/28/2005



© 2008 Warren Communications News

Sue Orangeo, Traffic Manager.

City of License: Newton. **Station DMA:** New York, NY. **Rank:** 1.

Nielsen Data: Not available.

WMBC-TV
Ch. 63

Network Service: IND.

Licensee: Mountain Broadcasting Corp., 99 Clinton Rd., West Caldwell, NJ 07006.

Studio: 99 Clinton Rd., West Caldwell, NJ 07006-6601.

Mailing Address: 99 Clinton Rd., West Caldwell, NJ 07006-6601.

Phone: 973-852-0300. **Fax:** 973-808-5516.

E-mail: info@wmbctv.com

Web Site: http://www.wmbctv.com

Technical Facilities: Channel No. 63 (764-770 MHz). Authorized power: 2190-kw max. visual, aural. Antenna: 732-ft above av. terrain, 253-ft. above ground, 1591-ft. above sea level.

Latitude	41°	00'	36"
Longitude	74°	35'	39"

Transmitter: Weldon Rd., 2.8-mi. SE of Sparta.

Note: Latitude and longitude coordinates shown are based on the North American Datum of 1927 (NAD 27) as currently required by the Mass Media Bureau of the FCC.

Satellite Earth Station: Transmitter Comark; Comtech, 5-meter KC-band.

Ownership: Mountain Broadcasting Corp. (Group Owner).

Began Operation: April 26, 1993.

Represented (legal): Fleischman & Harding LLP.

Represented (engineering): du Treil, Lundin & Rackley Inc.

Personnel:

Sun Young Joo, Chairman.

Joon Joo, President.

Victor Joo, General Manager.

Hansen Lau, News & Program Director.

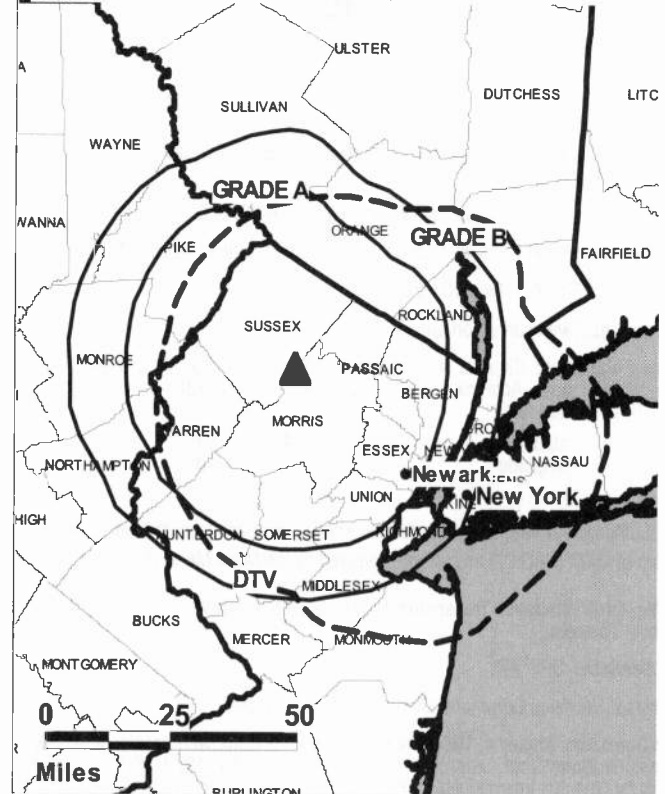
Joon Joo, Chief Engineer.

Thomas Cha, Business Manager.

Sue Orangeo, Traffic Manager.

City of License: Newton. **Station DMA:** New York, NY. **Rank:** 1.

WMBC-TV BMLCT-20011016AAQ GRANTED: 1/8/2002



© 2008 Warren Communications News

Circulation © 2007 Nielsen. Coverage based on Nielsen study.

GrandTotal	Cable TV Households	Non-cable TV Households	Total TV Households
Estimated Station Totals *	919,920	201,950	1,121,870
Average Weekly Circulation (2007)	77,342	14,136	91,478
Average Daily Circulation (2007)			17,429
Station DMA Total	Cable TV Households	Non-cable TV Households	Total TV Households
Estimated Station Totals *	919,920	201,950	1,121,870
Average Weekly Circulation (2007)	77,342	14,136	91,478
Average Daily Circulation (2007)			17,429

*Estimated station totals are sums of the Nielsen TV and Cable TV household estimates for each county in which the station registers viewing of more than 5% as per the Nielsen Survey Methods.

WXTV
Ch. 41

Network Service: UNV.

Licensee: WXTV License Partnership GP, 1999 Avenue of the Stars, Suite 3050, Los Angeles, CA 90067.

Studio: 500 Frank W. Burr Blvd., 6th Floor, Teaneck, NJ 07666.

Mailing Address: 500 Frank W. Burr Blvd., 6th Floor, Teaneck, NJ 07666.

Phone: 201-287-4141. **Fax:** 201-287-9422.

Web Site: <http://www.univision.com>

Technical Facilities: Channel No. 41 (632-638 MHz). Authorized power: 2340-kw max. visual, aural. Antenna: 1381-ft above av. terrain, 1384-ft. above ground, 1434-ft. above sea level.

Latitude	40°	44'	54"
Longitude	73°	59'	10"

Note: Latitude and longitude coordinates shown are based on the North American Datum of 1927 (NAD 27) as currently required by the Mass Media Bureau of the FCC.

Satellite Earth Stations: Transmitter Harris; Scientific-Atlanta, 4.6-meter; Scientific-Atlanta, 10-meter.

News Services: UPI, AP.

Ownership: Univision Communications Inc. (Group Owner).

Began Operation: August 4, 1968. Merger of Trans-Tel Corp. with Spanish International Communications Corp. approved by FCC December 26, 1972. Sale to Hallmark Cards by Spanish International Communications Corp. approved by FCC June 12, 1987. Sale to Perenchio TV (later Univision Communications Inc.) by Hallmark Cards Inc. approved by FCC September 30, 1992. Transfer of control to Broadcasting Media Partners Inc. approved by FCC March 27, 2007.

Represented (sales): Univision.

Represented (legal): Covington & Burling.

Represented (engineering): Denny & Associates PC.

Personnel:

Cristina Schwarz, Vice President & General Manager.

Michelle Liebowitz, Vice President & Sales Director.

Maurice Marotta, Station Manager & Controller.

Evelyn Mercado, Operations Manager.

Chuck Chiocco, General Sales Manager.

Angela Mancayo-Yera, Local Sales Manager.

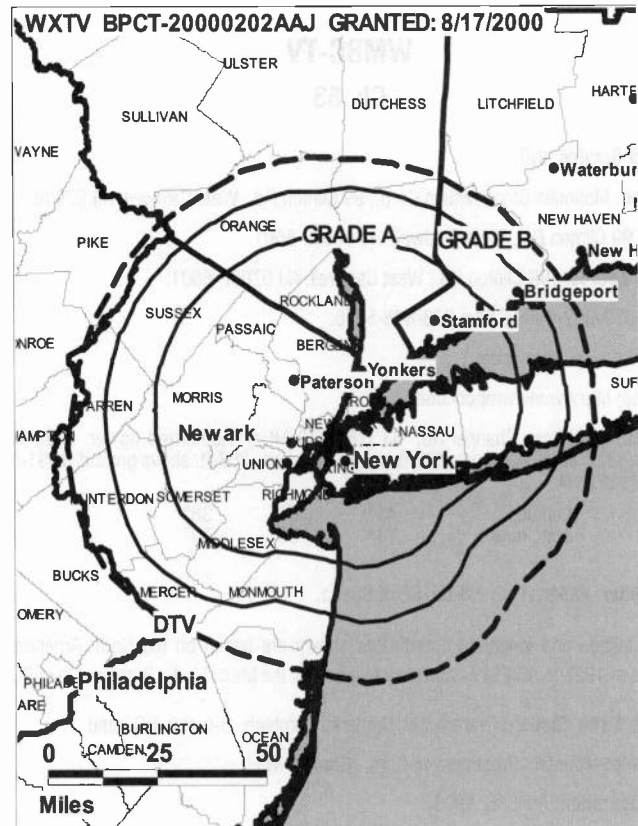
Peggy Zambrano, National Sales Manager.

Norma Morato, News Director.

David Barth, Chief Engineer.

Maria Lopez, Program Director.

Mark Duval, Marketing & New Business Development Director.



© 2008 Warren Communications News

Miriam Coletta, Promotion Director.

Bebbie Barrett, Research Director.

Carmen Lobelo, Traffic Manager.

Diana Diaz, Communications Director.

City of License: Paterson. **Station DMA:** New York, NY. **Rank:** 1.

Circulation © 2007 Nielsen. Coverage based on Nielsen study.

GrandTotal	Cable TV Households	Non-cable TV Households	Total TV Households
Estimated Station Totals *	4,651,630	1,086,170	5,737,800
Average Weekly Circulation (2007)	773,833	175,203	949,036
Average Daily Circulation (2007)			547,557

Station DMA Total	Cable TV Households	Non-cable TV Households	Total TV Households
Estimated Station Totals *	4,651,630	1,086,170	5,737,800
Average Weekly Circulation (2007)	773,833	175,203	949,036
Average Daily Circulation (2007)			547,557

*Estimated station totals are sums of the Nielsen TV and Cable TV household estimates for each county in which the station registers viewing of more than 5% as per the Nielsen Survey Methods.

WXTV-DT

Ch. 40

Network Service: UNV.

Licensee: WXTV License Partnership GP, 1999 Avenue of the Stars, Suite 3050, Los Angeles, CA 90067.

Studio: 500 Frank W. Burr Blvd., 6th Floor, Teaneck, NJ 07666.

Mailing Address: 500 Frank W. Burr Blvd., 6th Floor, Teaneck, NJ 07666.

Phone: 201-287-4141. **Fax:** 201-287-9427.

Web Site: <http://www.univision.com>

Technical Facilities: Channel No. 40 (626-632 MHz). Authorized power: 300-kw max. visual, aural. Antenna: 1381-ft above av. terrain, 1384-ft. above ground, 1434-ft. above sea level.

Latitude	40°	44'	54"
Longitude	73°	59'	10"

Note: Latitude and longitude coordinates shown are based on the North American Datum of 1927 (NAD 27) as currently required by the Mass Media Bureau of the FCC.

Ownership: Univision Communications Inc. (Group Owner).

Began Operation: Station operating; no on-air date

Represented (legal): Covington & Burling.

Personnel:

Christina Schwarz, Vice President & General Manager.

Michelle Liebowitz, Vice President & Sales Director.

Maurice Marotta, Station Manager & Controller.

Evelyn Mercado, Operations Manager.

Chuck Chiocco, General Sales Manager.

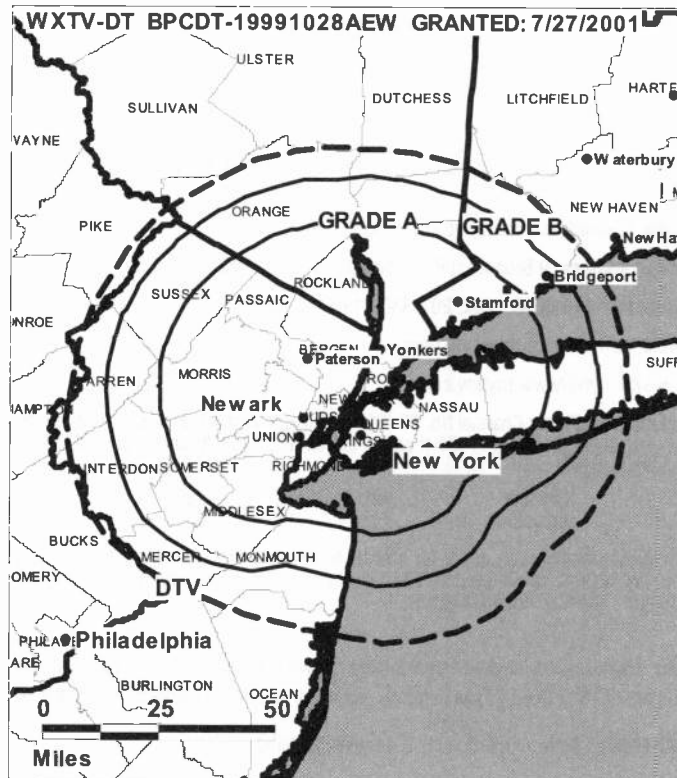
Angela Mancayo-Yera, Local Sales Manager.

Peggy Zambrano, National Sales Manager.

Norma Morato, News Director.

David Barth, Chief Engineer.

Maria Lopez, Program Director.



© 2008 Warren Communications News

Mark Duval, Marketing & New Business Development Director.

Miriam Coletta, Promotion Director.

Bebbie Barrett, Research Director.

Carmelo Lobelo, Traffic Manager.

Diana Diaz, Communications Director.

City of License: Paterson. **Station DMA:** New York, NY. **Rank:** 1.

Nielsen Data: Not available.

WWOR-DT

Ch. 38

Network Service: MNT.

Grantee: Fox Television Stations Inc., 5151 Wisconsin Ave. NW, c/o Molly Pauker, Washington, DC 20016.

Studio: 9 Broadcast Plaza, Secaucus, NJ 07096.

Mailing Address: 9 Broadcast Plaza, Secaucus, NJ 07096.

Phone: 201-348-0009. **Fax:** 201-330-2190.

E-mail: newsdirector@wwortv.com

Web Site: http://www.my9ny.com/

Technical Facilities: Channel No. 38 (614-620 MHz). Authorized power: 143-kw max. visual, aural. Antenna: 1470-ft above av. terrain, 1493-ft. above ground, 1506-ft. above sea level.

Latitude	40°	42'	43"
Longitude	74°	00'	49"

Requests modification of CP for change to 170-kw max. visual, 1302-ft above av. terrain, 1296-ft. above ground, 1347-ft. above sea level; lat. 40° 44' 54", long. 73° 59' 10", BMPCDT-20040130AZR.

Note: Latitude and longitude coordinates shown are based on the North American Datum of 1927 (NAD 27) as currently required by the Mass Media Bureau of the FCC.

SNG Mobile Dish: Wolf Coach, 2.4-meter Ku-band.

Ownership: Fox Television Holdings Inc. (Group Owner).

Began Operation: Station operating under Special Temporary Authority at 170-kw max. visual; no on-air date

Represented (legal): Skadden, Arps, Slate, Meagher & Flom LLP.

Represented (engineering): Cohen Dippell & Everist PC.

Personnel:

Lew Leone, Vice President & General Manager.

Debbie von Ahrens, Vice President, Sales.

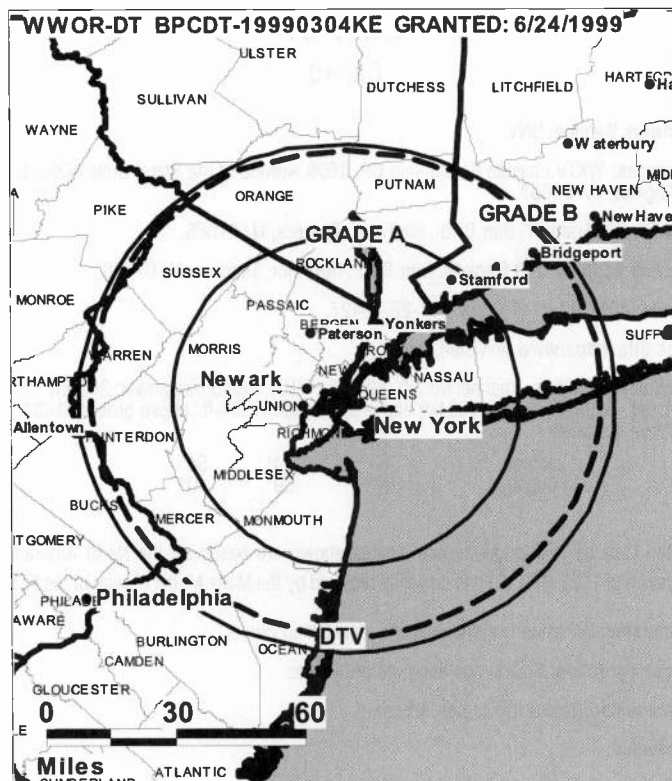
Nicholas Gardner, Local Sales Manager.

Brian Myencheck, Local Sale Manager.

Rob Schu, National Sales Manager.

Art Ventura, National Sales Manager.

Scott Matthews, Vice President, News.



© 2008 Warren Communications News

Al Shjarback, Vice President, Engineering.

Lee Bradley, Business Manager.

Dan Carlin, Program Director.

Rich Corwin, Sales & Marketing Manager.

Brian Blum, Creative Services Director.

Violet Cheu, Traffic Manager.

Iris Sierra, Human Resources Director.

City of License: Secaucus. **Station DMA:** New York, NY. **Rank:** 1.

Nielsen Data: Not available.

WWOR-TV

Ch. 9

Network Service: MNT.

Licensee: Fox Television Stations Inc., 5151 Wisconsin Ave. NW, c/o Molly Pauker, Washington, DC 20016.

Studio: 9 Broadcast Plaza, Secaucus, NJ 07096.

Mailing Address: 9 Broadcast Plaza, Secaucus, NJ 07096.

Phone: 201-348-0009. **Fax:** 201-330-2190.

E-mail: newsdirector@wwortv.com

Web Site: http://www.my9ny.com/

Technical Facilities: Channel No. 9 (186-192 MHz). Authorized power: 47.9-kw visual, 4.79-kw aural. Antenna: 1640-ft above av. terrain, 1729-ft. above ground, 1741-ft. above sea level.

Latitude	40°	42'	43"
Longitude	74°	00'	49"

Requests CP for change to 121-kw visual, 1335-ft above av. terrain, 1325-ft. above ground, 1378-ft. above sea level; lat. 40° 44' 54", long. 73° 59' 10", BPCT-20040225AAQ.

Note: Latitude and longitude coordinates shown are based on the North American Datum of 1927 (NAD 27) as currently required by the Mass Media Bureau of the FCC.

Multichannel TV Sound: Stereo and separate audio program.

Satellite Earth Stations: Transmitter Larcen; Radiation Systems, 2.8-meter Ku-band; Vertex, 6.1-meter C-band; Vertex, 6.1-meter Ku-band; Microdyne, Harris, Drake receivers.

News Services: Conus, CNN Newsource, AP.

Ownership: Fox Television Holdings Inc. (Group Owner).

Began Operation: October 5, 1949. In January 1952, R. H. Macy Co. merged ownership with Thomas S. Lee Enterprises Inc., Macy Co. retaining 10%. In December 1955, Macy sold its interest to General Tire & Rubber Co., the latter setting up a parent holding firm, RKO General Inc., for both broadcasting and RKO Radio Pictures. Sale to MCA by RKO General approved by FCC November 25, 1986. Spun off to shareholders as Pinelands Inc. Transfer to BHC Communications Inc. approved by FCC August 18, 1992. Sale to present owner by BHC Communications Inc. approved by FCC July 25, 2001.

Represented (legal): Skadden, Arps, Slate, Meagher & Flom LLP.

Represented (sales): United Television Sales Inc.

Personnel:

Lew Leone, Vice President & General Manager.

Debbie von Ahrens, Vice President, Sales.

Nicholas Gardner, Local Sales Manager.

Brian Myenchek, Local Sales Manager.

Rob Schu, National Sales Manager.

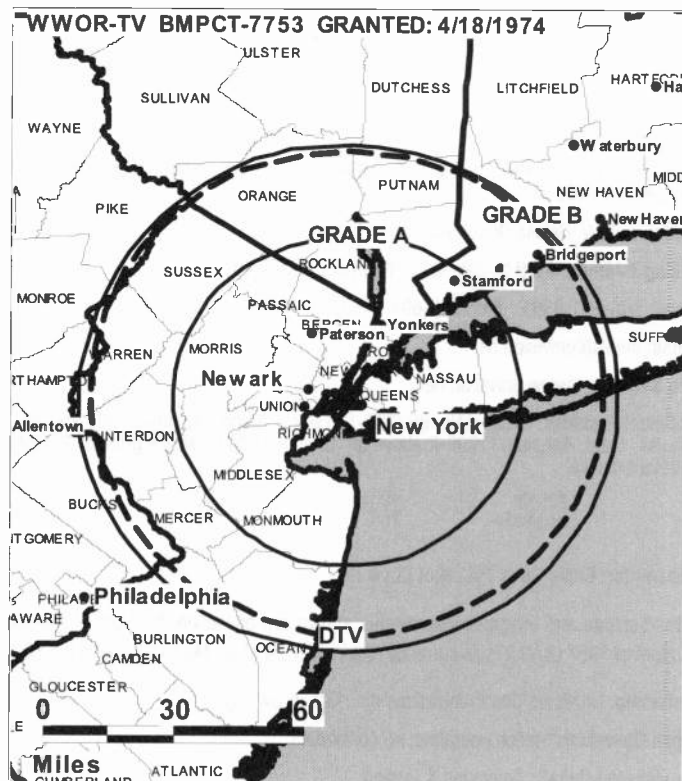
Art Ventura, National Sales Manager.

Scott Matthews, Vice President, News.

Al Shjarback, Vice President, Engineering.

Lee Bradley, Business Manager.

Dan Carlin, Program Director.



© 2008 Warren Communications News

Rich Corwin, Sales & Marketing Manager.

Brian Blum, Creative Services Director.

Violet Cheu, Traffic Manager.

Iris Sierra, Human Resources Director.

City of License: Secaucus. **Station DMA:** New York, NY. **Rank:** 1.

Circulation © 2007 Nielsen. Coverage based on Nielsen study.

GrandTotal	Cable TV Households	Non-cable TV Households	Total TV Households
Estimated Station Totals *	5,656,030	1,431,640	7,087,670
Average Weekly Circulation (2007)	2,110,296	609,336	2,719,632
Average Daily Circulation (2007)		873,217	
Station DMA Total	Cable TV Households	Non-cable TV Households	Total TV Households
Estimated Station Totals *	5,019,380	1,372,010	6,391,390
Average Weekly Circulation (2007)	1,991,834	605,242	2,597,076
Average Daily Circulation (2007)		850,172	
Other DMA Total	Cable TV Households	Non-cable TV Households	Total TV Households
Estimated Station Totals *	636,650	59,630	696,280
Average Weekly Circulation (2007)	118,462	4,094	122,556
Average Daily Circulation (2007)		23,045	

*Estimated station totals are sums of the Nielsen TV and Cable TV household estimates for each county in which the station registers viewing of more than 5% as per the Nielsen Survey Methods.

WUVP-DT

Ch. 66

Network Service: UNV.

Licensee: Univision Philadelphia LLC, 1999 Avenue of the Stars, Suite 3050, Los Angeles, CA 90067.

Studio: 4449 N. Delsea Dr., Newfield, NJ 08344.

Mailing Address: 4449 N. Delsea Dr., Newfield, NJ 08344.

Phone: 856-691-6565. **Fax:** 856-691-2483.

E-mail: eortiz@univision.net

Web Site: <http://www.univision.net>

Technical Facilities: Channel No. 66 (782-788 MHz). Authorized power: 500-kw max. visual, aural. Antenna: 1299-ft above av. terrain, 1220-ft. above ground, 1512-ft. above sea level.

Latitude	40°	02'	30"
Longitude	75°	14'	11"

Transmitter: Church Ave. Rd., N of Chew Rd.

Note: Latitude and longitude coordinates shown are based on the North American Datum of 1927 (NAD 27) as currently required by the Mass Media Bureau of the FCC.

Ownership: Univision Communications Inc. (Group Owner).

Began Operation: Station operating; no on-air date.

Represented (legal): Covington & Burling.

Personnel:

Diana Bald, General Manager.

Bob Webb, General Sales Manager.

Eddie Petrosky, Local Sales Manager.

Ken Nanus, National Sales Manager.

John Skelnik, Chief Engineer.

Robin Rusinski, Business Manager.

Erica Ortiz, Marketing & Communications Coordinator.



© 2008 Warren Communications News

Josue Duarte, Promotions & Production Manager.

Chris Loftin, Traffic Manager.

Aida Rosario, Community Relations Manager.

City of License: Vineland. **Station DMA:** Philadelphia, PA. **Rank:** 4.

Nielsen Data: Not available.

WUVP-TV
Ch. 65

Network Service: UNV.

Licensee: Univision Philadelphia LLC, 1999 Avenue of the Stars, Suite 3050, Los Angeles, CA 90067.

Studio: 4449 N. Delsea Dr., Newfield, NJ 08344.

Mailing Address: 4449 N. Delsea Dr., Newfield, NJ 08344.

Phone: 856-691-6565. **Fax:** 856-691-2483.

E-mail: eortiz@univision.net

Web Site: http://www.univision.net

Technical Facilities: Channel No. 65 (776-782 MHz). Authorized power: 4070-kw max. visual, aural. Antenna: 1299-ft above av. terrain, 1220-ft. above ground, 1512-ft. above sea level.

Latitude	40°	002'	30"
Longitude	75°	14'	11"

Transmitter: 400-405 Domino Lane.

Note: Latitude and longitude coordinates shown are based on the North American Datum of 1927 (NAD 27) as currently required by the Mass Media Bureau of the FCC.

Satellite Earth Stations: AFC, 3.7-meter Ku-band; Paraclipse, 4.6-meter C-band; Standard Communications, M/A-Com receivers.

Ownership: Univision Communications Inc. (Group Owner).

Began Operation: July 21, 1981. Transfer of control to Broadcasting Media Partners Inc. approved by FCC March 27, 2007. Sale to present owner by USA Broadcasting approved by FCC May 21, 2001. Sale to USA Broadcasting by Press Broadcasting Co. approved by FCC December 16, 1986. Sale to Press Broadcasting Co. by Richard M. Milstead, Trustee in Bankruptcy approved by FCC April 30, 1985. Involuntary assignment to Richard M. Milstead, Reciever from Renaissance Broadcasting Corp. approved by FCC March 22, 1982.

Represented (legal): Covington & Burling.

Personnel:

Diana Bald, General Manager.

Bob Webb, General Sales Manager.

Eddie Petrosky, Local Sales Manager.

Ken Nanus, National Sales Manager.

John Skelnik, Chief Engineer.

Robin Rusinski, Business Manager.

Erica Ortiz, Marketing & Communications Coordinator.

Josue Duarte, Promotions & Production Manager.

Chris Loftin, Traffic Manager.



© 2008 Warren Communications News

Aida Rosario, Community Relations Manager.

City of License: Vineland. **Station DMA:** Philadelphia, PA. **Rank:** 4.

Circulation © 2007 Nielsen. Coverage based on Nielsen study.

GrandTotal	Cable TV Households	Non-cable TV Households	Total TV Households
Estimated Station Totals *	846,310	460,900	1,307,210
Average Weekly Circulation (2007)	68,873	45,814	114,687
Average Daily Circulation (2007)			50,643
Station DMA Total	Cable TV Households	Non-cable TV Households	Total TV Households
Estimated Station Totals *	846,310	460,900	1,307,210
Average Weekly Circulation (2007)	68,873	45,814	114,687
Average Daily Circulation (2007)			50,643

*Estimated station totals are sums of the Nielsen TV and Cable TV household estimates for each county in which the station registers viewing of more than 5% as per the Nielsen Survey Methods.

WMGM-DT
Ch. 36

Network Service: NBC.

Licensee: Access.1 New Jersey License Co., 505 8th Ave., 9th Floor, New York, NY 10018.

Studio: 1601 New Rd., Linwood, NJ 08221.

Mailing Address: 1601 New Rd., Linwood, NJ 08221.

Phone: 609-927-4440. **Fax:** 609-927-7014.

E-mail: gm@nbc40.net

Web Site: <http://www.nbc40.net>

Technical Facilities: Channel No. 36 (602-608 MHz). Authorized power: 205-kw max. visual, aural. Antenna: 415-ft above av. terrain, 417-ft. above ground, 422-ft. above sea level.

Latitude	39°	07'	28"
Longitude	74°	45'	56"

Note: Latitude and longitude coordinates shown are based on the North American Datum of 1927 (NAD 27) as currently required by the Mass Media Bureau of the FCC.

Satellite Earth Stations: ChannelMaster, .

Ownership: Access.1 Communications Corp. (Group Owner).

Began Operation: Station operating; no on-air date.

Represented (legal): Rubin, Winston, Diercks, Harris & Cooke LLP.

Personnel:

Ron Smith, General Manager.

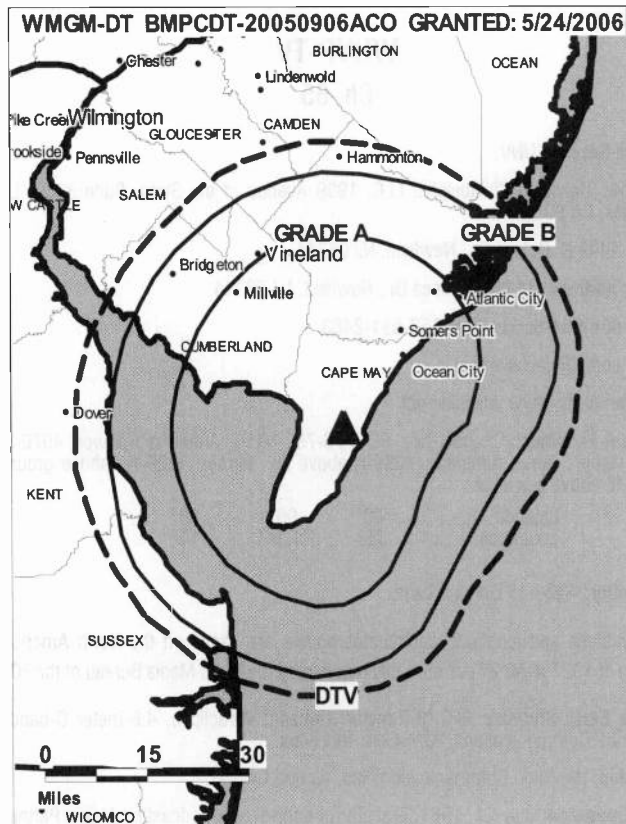
John Ford, General Sales Manager.

Harvey Cox, News Director.

Frank Polisano, Chief Engineer.

Terri Cowan, Business Manager.

Julie Mulhall, Program & Promotion Director.



© 2008 Warren Communications News

Willie Munns, Production Manager.

Kathi Bauder, Traffic Manager.

City of License: Wildwood. **Station DMA:** Philadelphia, PA. **Rank:** 4.

Nielsen Data: Not available.

WMGM-TV

Ch. 40

Network Service: NBC.

Licensee: Access.1 New Jersey License Co., 505 8th Ave., 9th Floor, New York, NY 10018.

Studio: 1601 New Rd., Linwood, NJ 08221.

Mailing Address: 1601 New Rd., Linwood, NJ 08221.

Phone: 609-927-4440. **Fax:** 609-927-7014.

E-mail: gm@nbc40.net

Web Site: http://www.nbc40.net

Technical Facilities: Channel No. 40 (626-632 MHz). Authorized power: 740-kw max. visual, 174-kw aural. Antenna: 420-ft above av. terrain, 426-ft. above ground, 430-ft. above sea level.

Latitude 39° 07' 28"
Longitude 74° 45' 56"

Holds CP for change to 955-kw max. visual, 368-ft above av. terrain, 370-ft. above ground, 375-ft. above sea level; BPCT-20050906ACP.

Transmitter: Avalon Blvd., 2.7-mi. W of Sea Isle City, Swainton.

Note: Latitude and longitude coordinates shown are based on the North American Datum of 1927 (NAD 27) as currently required by the Mass Media Bureau of the FCC.

Multichannel TV Sound: Stereo only.

Satellite Earth Stations: ChannelMaster, .

Ownership: Access.1 Communications Corp. (Group Owner).

Began Operation: January 25, 1966. Sale to South Jersey Radio Inc. by William C. Wotring Jr., et al., approved by FCC February 25, 1981. Involuntary transfer of control from Howard L. Green, voting trustee to Estates of Howard L. Green & Donald M. Simmons Jr. approved by FCC December 2, 2002. Sale to present owner by South Jersey Radio Inc. approved by FCC 2003.

Represented (legal): Rubin, Winston, Diercks, Harris & Cooke LLP.

Personnel:

Ron Smith, General Manager.

John Ford, General Sales Manager.

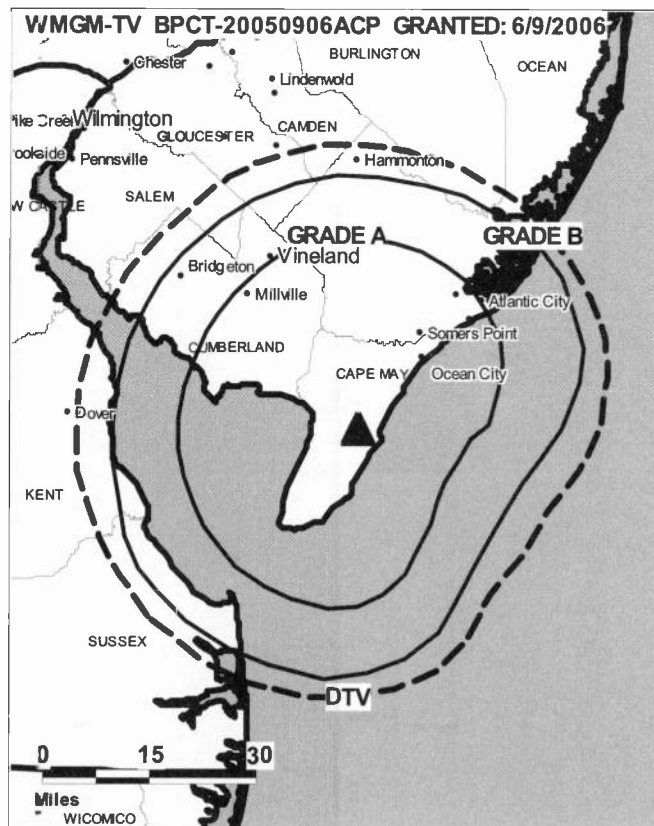
Harvey Cox, News Director.

Frank Polisano, Chief Engineer.

Terri Cowan, Business Manager.

Julie Mulhall, Program & Promotion Director.

Willie Munns, Production Manager.



© 2008 Warren Communications News

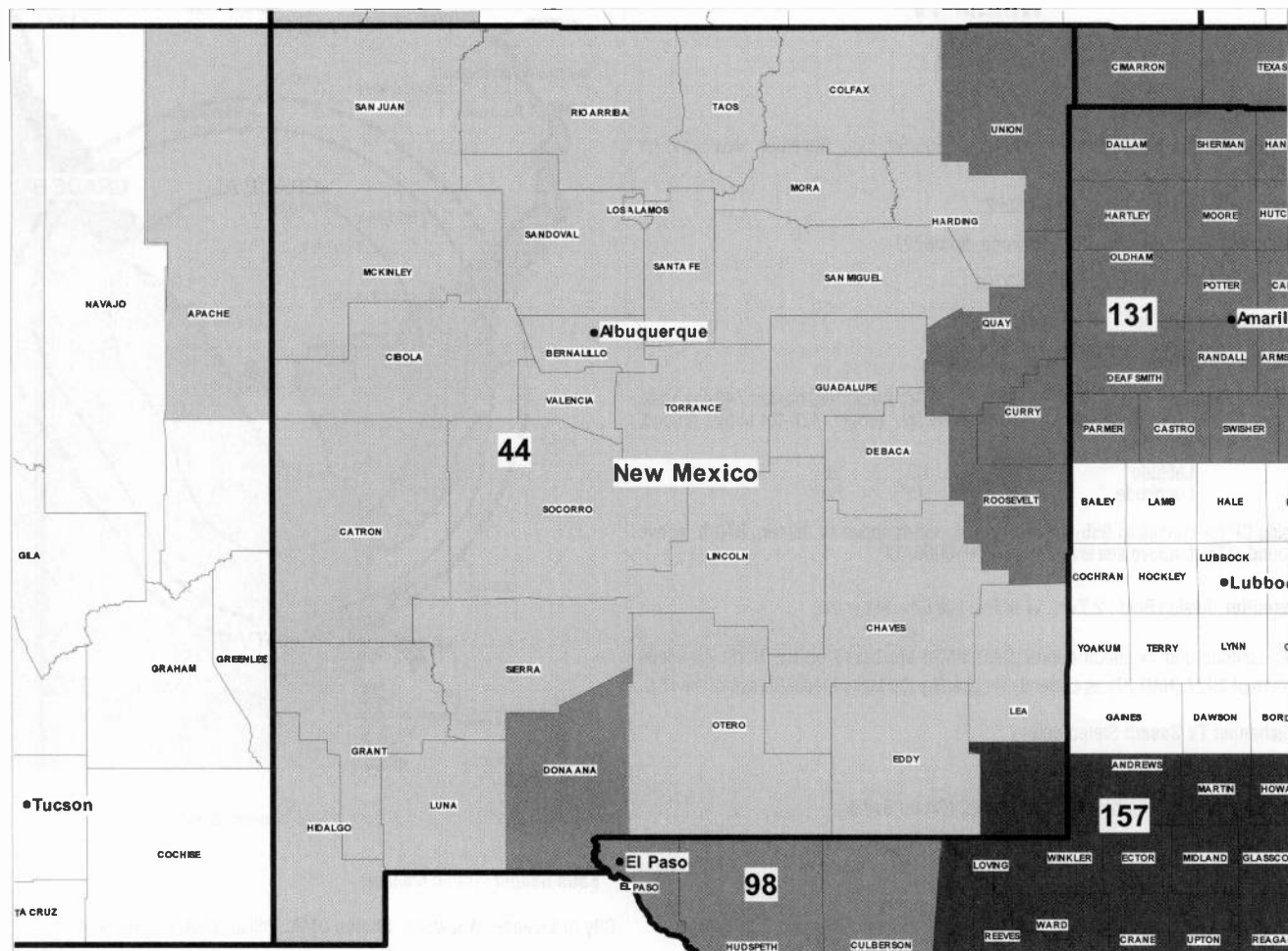
Kathi Bauder, Traffic Manager.

City of License: Wildwood. **Station DMA:** Philadelphia, PA. **Rank:** 4.

Circulation © 2007 Nielsen. Coverage based on Nielsen study.

Grand Total	Cable TV Households	Non-cable TV Households	Total TV Households
Estimated Station Totals *	170,960	0	170,960
Average Weekly Circulation (2007)	86,100	0	86,100
Average Daily Circulation (2007)			34,890
Station DMA Total	Cable TV Households	Non-cable TV Households	Total TV Households
Estimated Station Totals *	170,960	0	170,960
Average Weekly Circulation (2007)	86,100	0	86,100
Average Daily Circulation (2007)			34,890

*Estimated station totals are sums of the Nielsen TV and Cable TV household estimates for each county in which the station registers viewing of more than 5% as per the Nielsen Survey Methods.



© 2008 Warren Communications News

MARKET	NIelsen DMA TV HOUSEHOLDS	RANK	MARKET AREA COMMERCIAL STATIONS
Albuquerque-Santa Fe, NM	677,740	44	KASA-DT (27); KASA-TV (2); KASY-DT (45); KASY-TV (50); KBIM-DT (41); KBIM-TV (10); KCHF (11); KCHF-DT (10); KLUZ-DT (42); KLUZ-TV (41); KNAT-DT (24); KNAT-TV (23); KOAT-DT (21); KOAT-TV (7); KOB-DT (26); KOB-TV (4); KOCT (6); KOCT-DT (19); KOFT-DT (8); KOFT-TV (10); KOVT-DT (12); KREZ-DT (15); KREZ-TV (6); KRPV (27); KRPV-DT (28); KRQE (13); KRQE-DT (16); KRWB-TV (21); KTEL-TV (25); KTFQ-TV (14); KTLL-TV (33); KUPT (29); KUPT-DT (16); KWBQ (19); KWBQ-DT (29)
El Paso, TX-Las Cruces, NM	302,470	98	KDBC-DT (18); KDBC-TV (4); KFOX-DT (15); KFOX-TV (14); KINT-DT (25); KINT-TV (26); KTDO (48); KTDO-DT (47); KTFN (65); KTFN-DT (51); KTSM-DT (16); KTSM-TV (9); KVIA-DT (17); KVIA-TV (7)
Amarillo, TX	191,930	131	KAMR-DT (19); KAMR-TV (4); KCIT (14); KCIT-DT (15); KEYU-DT (31); KFDDA-DT (9); KFDDA-TV (10); KPTF (18); KVIH-DT (20); KVIH-TV (12); KVII-DT (23); KVII-TV (7)
Odessa-Midland, TX	137,180	157	KMID (2); KMID-DT (26); KMLM (42); KMLM-DT (43); KOSA-DT (31); KOSA-TV (7); KPEJ (24); KPEJ-DT (23); KUPB (18); KWAB-DT (33); KWAB-TV (4); KWES-DT (13); KWES-TV (9); KWWT (30)

New Mexico Digital Station Totals as of October 1, 2007

	VHF	UHF	TOTAL
Commercial Television	3	16	19
Educational Television	1	4	5
	4	20	24

New Mexico Analog Station Totals as of October 1, 2007

	VHF	UHF	TOTAL
Commercial Television	12	10	22
Educational Television	2	2	4
	14	12	26

KASY-DT

Ch. 45

Network Service: MNT.

Licensee: ACME Television Licenses of New Mexico LLC, 8341 Washington NE, Albuquerque, NM 87113.

Studio: 8341 Washington St. NE, Albuquerque, NM 87113.

Mailing Address: 8341 Washington St. NE, Albuquerque, NM 87113.

Phone: 505-797-1919. **Fax:** 505-344-1145.

E-mail: contactus@my50tv

Web Site: <http://www.my50tv>

Technical Facilities: Channel No. 45 (656-662 MHz). Authorized power: 245-kw max. visual, aural. Antenna: 4222-ft above av. terrain, 220-ft. above ground, 10830-ft. above sea level.

Latitude	35°	12'	48"
Longitude	106°	27'	00"

Note: Latitude and longitude coordinates shown are based on the North American Datum of 1927 (NAD 27) as currently required by the Mass Media Bureau of the FCC.

Ownership: ACME Communications Inc. (Group Owner).

Began Operation: June 1, 2003. Standard Definition.

Personnel:

Stan Gill, General Manager.

David Butcher, Vice President, Promotions.

Melissa Coburne, General Sales Manager.

Joe Fergeson, General Sales Manager.

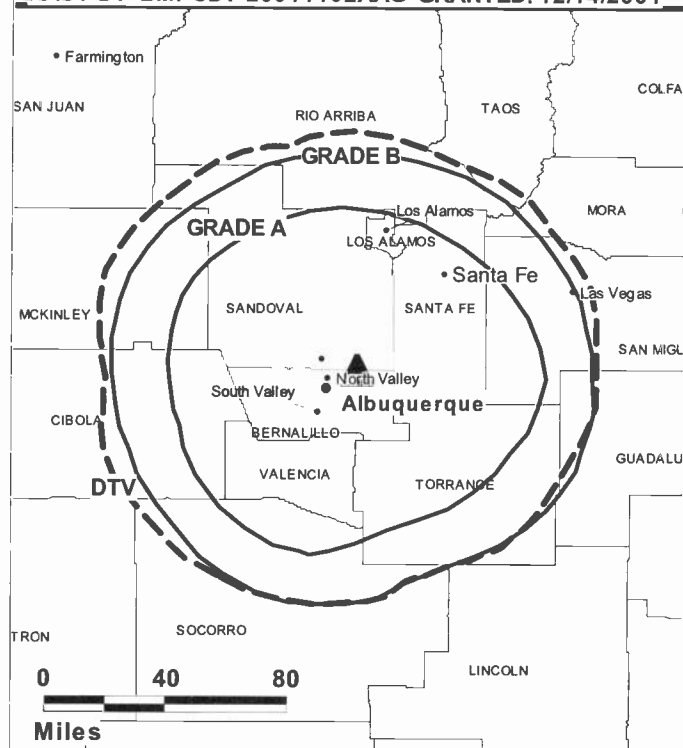
Joe Houston, Local Sales Manager.

Larry Oliver, Chief Engineer.

Anthony Cordova, Business Manager.

Loretta Sanchez, Program Director.

KASY-DT BMPCDT-20011102AAG GRANTED: 12/14/2001



© 2008 Warren Communications News

Chris Iller, Creative Services Director.

Steve Wroski, Traffic Manager.

City of License: Albuquerque. **Station DMA:** Albuquerque-Santa Fe, NM. **Rank:** 44.

Nielsen Data: Not available.

KASY-TV

Ch. 50

Network Service: MNT.

Licensee: ACME Television Licenses of New Mexico LLC, 8341 Washington NE, Albuquerque, NM 87113.

Studio: 8341 Washington St. NE, Albuquerque, NM 87113.

Mailing Address: 8341 Washington St. NE, Albuquerque, NM 87113.

Phone: 505-797-1919. **Fax:** 505-344-1145.

E-mail: contactus@my50tv.com

Web Site: http://www.my50.tv

Technical Facilities: Channel No. 50 (686-692 MHz). Authorized power: 1399-kw max. visual, aural. Antenna: 4222-ft above av. terrain, 220-ft. above ground, 10829-ft. above sea level.

Latitude 35° 12' 48"
Longitude 106° 27' 00"

Transmitter: Sandia Crest.

Note: Latitude and longitude coordinates shown are based on the North American Datum of 1927 (NAD 27) as currently required by the Mass Media Bureau of the FCC.

Ownership: ACME Communications Inc. (Group Owner).

Began Operation: October 6, 1995. Sale to present owner by Ramar Communications II Ltd. approved by FCC June 18, 1999. ACME Communications Inc. went public September 30, 1999.

Represented (legal): Leventhal, Senter & Lerman PLLC.

Personnel:

Stan Gill, General Manager.

David Butcher, Vice President, Promotions.

Melissa Coburne, General Sales Manager.

Joe Ferguson, General Sales Manager.

Joe Houston, Local Sales Manager.

Larry Oliver, Chief Engineer.

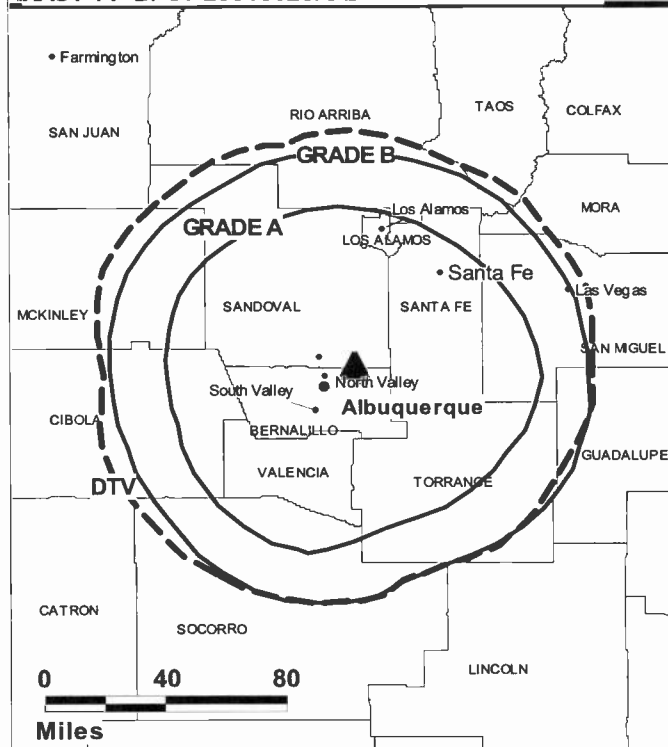
Anthony Cordova, Business Manager.

Loretta Sanchez, Program Director.

Chris Iller, Creative Services Director.

Steve Wroski, Traffic Manager.

KASY-TV BPCT-20010320AAD GRANTED: 9/21/2001



© 2008 Warren Communications News

City of License: Albuquerque. **Station DMA:** Albuquerque-Santa Fe, NM. **Rank:** 44.

Circulation © 2007 Nielsen. Coverage based on Nielsen study.

GrandTotal	Cable TV Households	Non-cable TV Households	Total TV Households
Estimated Station Totals *	263,120	305,480	568,600
Average Weekly Circulation (2007)	38,154	47,773	85,927
Average Daily Circulation (2007)			30,403

Station DMA Total	Cable TV Households	Non-cable TV Households	Total TV Households
Estimated Station Totals *	263,120	305,480	568,600
Average Weekly Circulation (2007)	38,154	47,773	85,927
Average Daily Circulation (2007)			30,403

*Estimated station totals are sums of the Nielsen TV and Cable TV household estimates for each county in which the station registers viewing of more than 5% as per the Nielsen Survey Methods.

KLUZ-DT
Ch. 42

Network Service: UNV.

Grantee: Entravision Holdings LLC, 11900 Olympic Blvd., Suite 590, Los Angeles, CA 90064.

Studio: 2725 Broadbent Pkwy. NE, Suite F, Albuquerque, NM 87107.

Mailing Address: 2725 Broadbent Pkwy. NE, Suite F, Albuquerque, NM 87107.

Phone: 505-344-5589. **Fax:** 505-344-8714.

E-mail: mwilder@entravision.com

Technical Facilities: Channel No. 42 (638-644 MHz). Authorized power: 321-kw max. visual, aural. Antenna: 4140-ft above av. terrain, 118-ft. above ground, 10758-ft. above sea level.

Latitude	35°	12'	41"
Longitude	106°	26'	56"

Note: Latitude and longitude coordinates shown are based on the North American Datum of 1927 (NAD 27) as currently required by the Mass Media Bureau of the FCC.

Ownership: Entravision Communications Corp. (Group Owner).

Began Operation: Station operating under Special Temporary Authority at 6-kw max. visual; no on-air date

Personnel:

Margarita Wilder, General Manager & General & Local Sales Manager.

Kambiz Victory, Chief Engineer.

Annmarie Salazar, Controller.

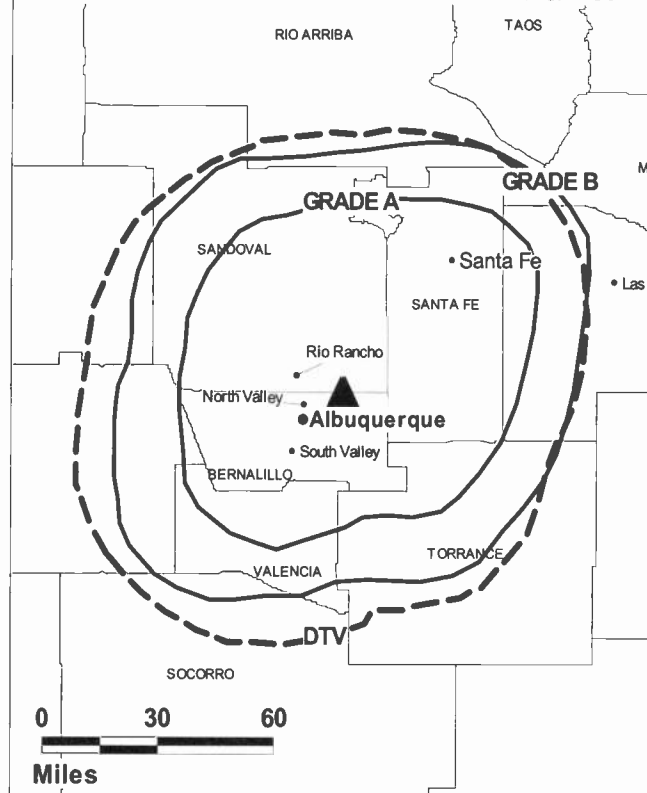
Adrienna Valcreau, Program Director & Traffic Manager.

Delia J. Montoya, Promotion Coordinator.

Jonathan Montes, Production Manager.

Gretchen Young, Research Analyst.

KLUZ-DT BMPCDT-20060705ACC GRANTED: 7/28/2006



© 2008 Warren Communications News

Carmen Rockwell, Office Manager.

City of License: Albuquerque. **Station DMA:** Albuquerque-Santa Fe, NM. **Rank:** 44.

Nielsen Data: Not available.

KLUZ-TV **Ch. 41**

Network Service: UNV.

Licensee: Entravision Holdings LLC, 11900 Olympic Blvd., Suite 590, Los Angeles, CA 90064.

Studio: 2725 Broadbent Pkwy. NE, Suite F, Albuquerque, NM 87107.

Mailing Address: 2725 Broadbent Pkwy. NE, Suite F, Albuquerque, NM 87107.

Phone: 505-344-5589. **Fax:** 505-344-8714.

E-mail: mwilder@entravision.com

Technical Facilities: Channel No. 41 (632-638 MHz). Authorized power: 1200-kw max. visual, 58.9-kw aural. Antenna: 4121-ft above av. terrain, 118-ft. above ground, 10758-ft. above sea level.

Latitude	35°	12'	41"
Longitude	106°	26'	56"

Transmitter: Sandia Crest, approx. 30-mi. NE of Albuquerque.

Note: Latitude and longitude coordinates shown are based on the North American Datum of 1927 (NAD 27) as currently required by the Mass Media Bureau of the FCC.

Satellite Earth Station: Transmitter Comark; Scientific-Atlanta, 5-meter.

Ownership: Entravision Communications Corp. (Group Owner).

Began Operation: September 5, 1987.

Represented (sales): Univision.

Represented (legal): Thompson Hine LLP.

Represented (engineering): JP Associates.

Personnel:

Margarita Wilder, General Manager & General & Local Sales Manager.

Kambiz Victory, Chief Engineer.

Annmarie Salazar, Controller.

Adrienna Valcreau, Program Director & Traffic Manager.

Delia J. Montoya, Promotion Coordinator.

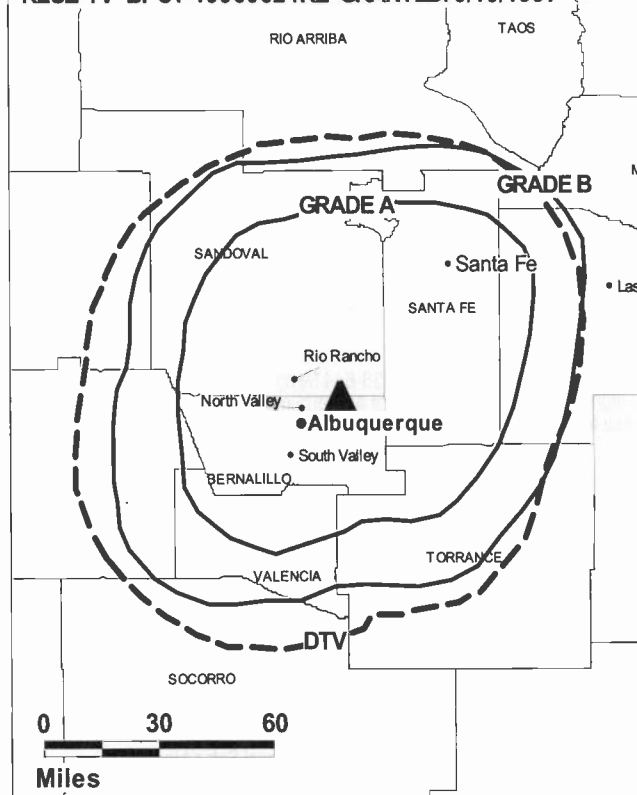
Jonathan Montes, Production Manager.

Gretchen Young, Research Analyst.

Carmen Rockwell, Office Manager.

City of License: Albuquerque. **Station DMA:** Albuquerque-Santa Fe, NM. **Rank:** 44.

KLUZ-TV BPCT-19960624KE GRANTED: 3/19/1997



© 2008 Warren Communications News

Circulation © 2007 Nielsen. Coverage based on Nielsen study.

GrandTotal	Cable TV Households	Non-cable TV Households	Total TV Households
Estimated Station Totals *	237,490	247,860	485,350
Average Weekly Circulation (2007)	19,408	25,285	44,693
Average Daily Circulation (2007)			26,101

Station DMA Total	Cable TV Households	Non-cable TV Households	Total TV Households
Estimated Station Totals *	237,490	247,860	485,350
Average Weekly Circulation (2007)	19,408	25,285	44,693
Average Daily Circulation (2007)			26,101

*Estimated station totals are sums of the Nielsen TV and Cable TV household estimates for each county in which the station registers viewing of more than 5% as per the Nielsen Survey Methods.

KNAT-DT

Ch. 24

Network Service: TBN.

Licensee: Trinity Broadcasting Network Inc., 2442 Michelle Dr., Tustin, CA 92780.

Studio: 1510 Coors Blvd. NW, Albuquerque, NM 87121.

Mailing Address: 1510 Coors Blvd. NW, Albuquerque, NM 87121.

Phone: 505-836-6585. **Fax:** 505-831-8725.

E-mail: knat@tbn.org

Web Site: <http://www.tbn.org>

Technical Facilities: Channel No. 24 (530-536 MHz). Authorized power: 200-kw max. visual, aural. Antenna: 4078-ft above av. terrain, 59-ft. above ground, 10672-ft. above sea level.

Latitude	35°	12'	54"
Longitude	106°	27'	02"

Note: Latitude and longitude coordinates shown are based on the North American Datum of 1927 (NAD 27) as currently required by the Mass Media Bureau of the FCC.

Ownership: Trinity Broadcasting Network Inc. (Group Owner).

Began Operation: Station operating; no on-air date

Represented (legal): Colby M May.

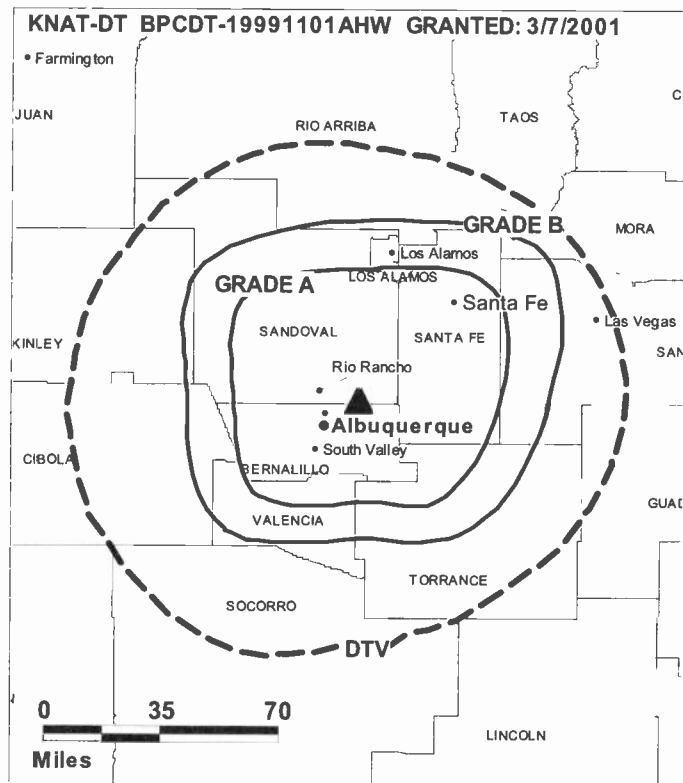
Personnel:

Cynthia Mansfield, Station Manager.

Ben Miller, Chief Engineer.

Gary Pratz, Production Manager.

City of License: Albuquerque. **Station DMA:** Albuquerque-Santa Fe, NM. **Rank:** 44.



© 2008 Warren Communications News

Nielsen Data: Not available.

KNAT-TV

Ch. 23

Network Service: TBN.

Licensee: Trinity Broadcasting Network Inc., 2442 Michelle Dr., Tustin, CA 92780.

Studio: 1510 Coors Blvd. NW, Albuquerque, NM 87121-1152.

Mailing Address: 1510 Coors Blvd. NW, Albuquerque, NM 87121.

Phone: 505-836-6585. **Fax:** 505-831-8725.

E-mail: knat@tbn.org

Technical Facilities: Channel No. 23 (524-530 MHz). Authorized power: 1191-kw max. & 387-kw horizontal visual, 119.1-kw & 38.7-kw horizontal aural. Antenna: 4130-ft above av. terrain, 136-ft. above ground, 10748-ft. above sea level.

Latitude 35° 12' 54"
Longitude 106° 27' 02"

Transmitter: Sandia Crest, Cibola National Forest.

Note: Latitude and longitude coordinates shown are based on the North American Datum of 1927 (NAD 27) as currently required by the Mass Media Bureau of the FCC.

Multichannel TV Sound: Separate audio program.

Satellite Earth Stations: Transmitter Phillips; Harris, 6-meter C-band; Scientific-Atlanta, 7-meter C-band.

Ownership: Trinity Broadcasting Network Inc. (Group Owner).

Began Operation: August 10, 1975. Sale to present owner by All American TV Inc. approved by FCC May 8, 2000. Sale to All American TV Inc. by Trinity Broadcasting Network approved by FCC November 6, 1989. Sale to Trinity by John Carson, et al., approved by FCC December 4, 1985. Sale to Carson group by Eddie L. Pena, et al., approved by FCC July 23, 1982. Station left air in 1985 (Television Digest, Vol. 25:24). Later resumed operation.

Represented (legal): Colby M May.

Personnel:

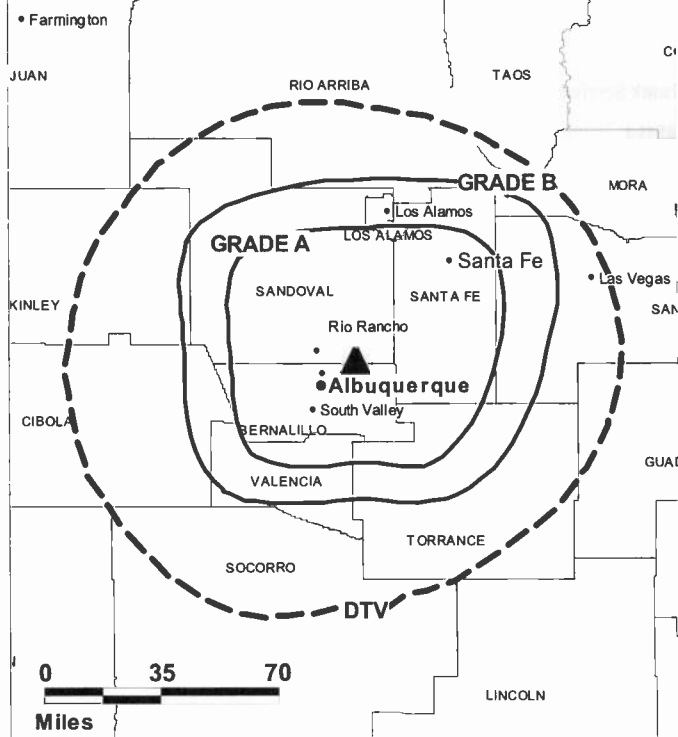
Cynthia Mansfield, Station Manager.

Ben Miller, Chief Engineer.

Gary Pratz, Production Manager.

City of License: Albuquerque. **Station DMA:** Albuquerque-Santa Fe, NM. **Rank:** 44.

KNAT-TV BPCT-19820930KG GRANTED: 10/12/1982



© 2008 Warren Communications News

Circulation © 2007 Nielsen. Coverage based on Nielsen study.

GrandTotal	Cable TV Households	Non-cable TV Households	Total TV Households
Estimated Station Totals *	3,800	0	3,800
Average Weekly Circulation (2007)	255	0	255
Average Daily Circulation (2007)			15

Station DMA Total	Cable TV Households	Non-cable TV Households	Total TV Households
Estimated Station Totals *	3,800	0	3,800
Average Weekly Circulation (2007)	255	0	255
Average Daily Circulation (2007)			15

*Estimated station totals are sums of the Nielsen TV and Cable TV household estimates for each county in which the station registers viewing of more than 5% as per the Nielsen Survey Methods.

KOAT-DT
Ch. 21

Network Service: ABC.

Licensee: KOAT Hearst-Argyle Television Inc., 888 7th Ave., New York, NY 10106.

Studio: 3801 Carlisle Blvd. NE, Albuquerque, NM 87125.

Mailing Address: PO Box 25982, Albuquerque, NM 87125.

Phone: 505-884-7777. **Fax:** 505-884-6282.

E-mail: drbrown@hearst.com

Web Site: <http://www.koat.com>

Technical Facilities: Channel No. 21 (512-518 MHz). Authorized power: 280-kw max. visual, aural. Antenna: 4078-ft above av. terrain, 79-ft. above ground, 10672-ft. above sea level.

Latitude	35°	12'	53"
Longitude	106°	27'	01"

Transmitter: Sandia Crest antenna site.

Note: Latitude and longitude coordinates shown are based on the North American Datum of 1927 (NAD 27) as currently required by the Mass Media Bureau of the FCC.

Ownership: Hearst-Argyle Television Inc. (Group Owner).

Began Operation: May 1, 2002. Standard and High Definition.

Represented (sales): Eagle Television Sales.

Represented (legal): Brooks, Pierce, McLendon, Humphrey & Leonard LLP.

Represented (engineering): John F. X. Browne & Associates PC.

Personnel:

Mary Lynn Roper, President & General Manager.

Steve Freifeld, General Sales Manager.

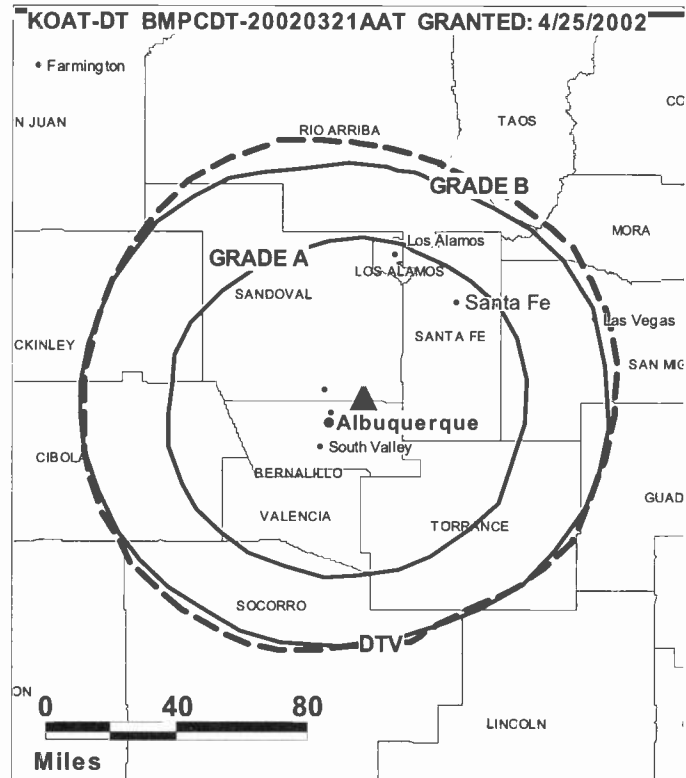
Karen Martinez, Local Sales Manager.

Barbara Burzillo, National Sales Manager.

Sue Stephens, News Director.

Sinan Sadar, Assistant News Director.

Dan Brown, Chief Engineer.



© 2008 Warren Communications News

Teri Hernandez, Program Director.

Brian Bouloy, Production Manager.

Larry Kellogg, Creative Services Director.

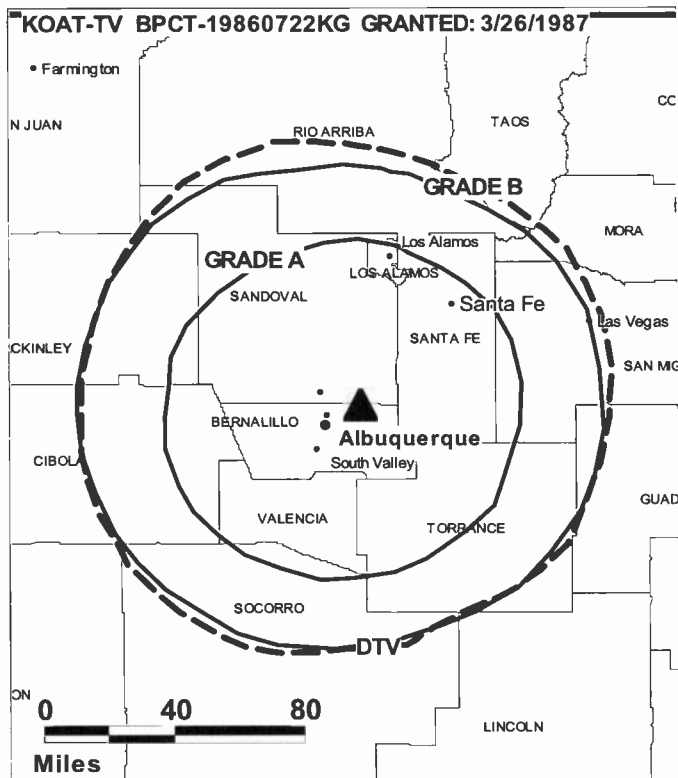
Debbie Apodaca, Traffic Manager.

City of License: Albuquerque. **Station DMA:** Albuquerque-Santa Fe, NM. **Rank:** 44.

Nielsen Data: Not available.

KOAT-TV**Ch. 7****(Operates satellites KOCT, Carlsbad; KOVT, Silver City)****Network Service:** ABC.**Licensee:** KOAT Hearst-Argyle Television Inc., 888 7th Ave., New York, NY 10106.**Studio:** 3801 Carlisle Blvd. NE, Albuquerque, NM 87107.**Mailing Address:** PO Box 25982, Albuquerque, NM 87125.**Phone:** 505-884-7777. **Fax:** 505-884-6282.**E-mail:** drbrown@hearst.com**Web Site:** http://www.koat.com**Technical Facilities:** Channel No. 7 (174-180 MHz). Authorized power: 87.1-kw visual, 19.4-kw aural. Antenna: 4239-ft above av. terrain, 262-ft. above ground, 10827-ft. above sea level.

Latitude	35°	12'	53"
Longitude	106°	27'	01"

Transmitter: 14.5-mi. NE of Albuquerque.**Note:** Latitude and longitude coordinates shown are based on the North American Datum of 1927 (NAD 27) as currently required by the Mass Media Bureau of the FCC.**Satellite Earth Stations:** Transmitter Harris; Andrew, 4.5-meter; Vertex, 4.7-meter; Harris, 6.1-meter; Andrew, 9.3-meter; Standard Components, M/A-Com, Harris, Avantek receivers.**News Services:** ABC NewsOne, UPI, CNN Newsource, AP.**Ownership:** Hearst-Argyle Television Inc. (Group Owner).**Began Operation:** September 28, 1953. Sale to present owner by Pulitzer Publishing Co. approved by FCC November 24, 1998 (Television Digest, Vol. 38:22, 48). Sale to Pulitzer Publishing Co. by WGAL Television Inc. approved by FCC May 7, 1969 (Vol. 9:19). Sale by Alvarado Television Co. Inc. approved by FCC January 23, 1963. Merger with KVOA-TV Tucson, approved by FCC September 30, 1959 (Vol. 15:34, 40). Sale to Clinton McKinnon by A. M. Caldwell, Walter Stiles and associates approved by FCC February 6, 1957 (Vol. 12:51; 13:6).**Represented (sales):** Eagle Television Sales.**Represented (legal):** Brooks, Pierce, McLendon, Humphrey & Leonard LLP.**Represented (engineering):** John F. X. Browne & Associates PC.**Personnel:****Mary Lynn Roper**, President & General Manager.**Steve Freifeld**, General Sales Manager.**Karen Martinez**, Local Sales Manager.**Barbara Burzillo**, National Sales Manager.**Sue Stephens**, News Director.**Sinan Sadar**, Assistant News Director.**Dan Brown**, Chief Engineer.**Teri Hernandez**, Program Director.**Brian Bouloy**, Production Manager.

© 2008 Warren Communications News

Larry Kellogg, Creative Services Director.**Debbie Apodaca**, Traffic Manager.**City of License:** Albuquerque. **Station DMA:** Albuquerque-Santa Fe, NM. **Rank:** 44.

Circulation © 2007 Nielsen. Coverage based on Nielsen study.

GrandTotal	Cable TV Households	Non-cable TV Households	Total TV Households
Estimated Station Totals *	306,590	360,890	667,480
Average Weekly Circulation (2007)	184,464	210,156	394,620
Average Daily Circulation (2007)			199,799
Station DMA Total	Cable TV Households	Non-cable TV Households	Total TV Households
Estimated Station Totals *	266,940	355,460	622,400
Average Weekly Circulation (2007)	180,128	208,825	388,953
Average Daily Circulation (2007)			198,342
Other DMA Total	Cable TV Households	Non-cable TV Households	Total TV Households
Estimated Station Totals *	39,650	5,430	45,080
Average Weekly Circulation (2007)	4,336	1,331	5,667
Average Daily Circulation (2007)			1,457

*Estimated station totals are sums of the Nielsen TV and Cable TV household estimates for each county in which the station registers viewing of more than 5% as per the Nielsen Survey Methods.

KOB-DT
Ch. 26

Network Service: NBC.

Licensee: KOB-TV LLC, 3415 University Ave. W, St. Paul, MN 55114-2099.

Studio: 4 Broadcast Plaza SW, Albuquerque, NM 87104.

Mailing Address: PO Box 1351, Albuquerque, NM 87103.

Phone: 505-243-4411. **Fax:** 505-764-2522.

E-mail: jfinkel@kobtv.com

Web Site: <http://www.kobtv.com>

Technical Facilities: Channel No. 26 (542-548 MHz). Authorized power: 270-kw max. visual, aural. Antenna: 4190-ft above av. terrain, 170-ft. above ground, 10796-ft. above sea level.

Latitude	35°	12'	42"
Longitude	106°	26'	58"

Note: Latitude and longitude coordinates shown are based on the North American Datum of 1927 (NAD 27) as currently required by the Mass Media Bureau of the FCC.

News Services: NIWS, NBC News Channel, Conus, AP, NOAA.

Ownership: Hubbard Broadcasting Inc. (Group Owner).

Began Operation: August 2, 2002. Standard Definition.

Represented (engineering): du Treil, Lundin & Rackley Inc.

Represented (legal): Holland & Knight LLP.

Represented (sales): Petry Television Inc.

Personnel:

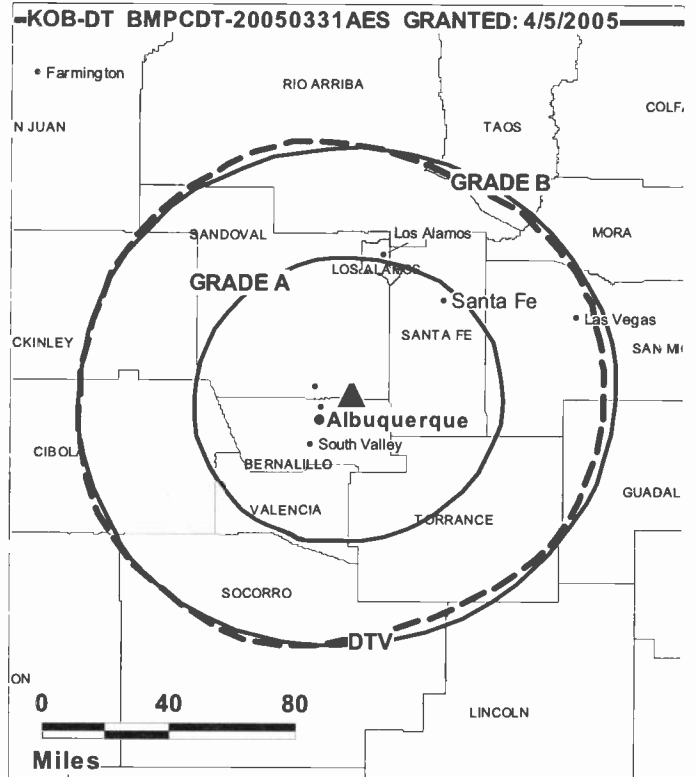
Susan Connor, Station Manager.

Mike Burgess, Vice President & General Manager.

Jeff Finkel, General Sales Manager.

Sue Raybon, Local Sales Manager.

Sean Anker, Engineering & Production Manager.



© 2008 Warren Communications News

Lori Lung, Business Manager.

Juanita Garay, Program Coordinator.

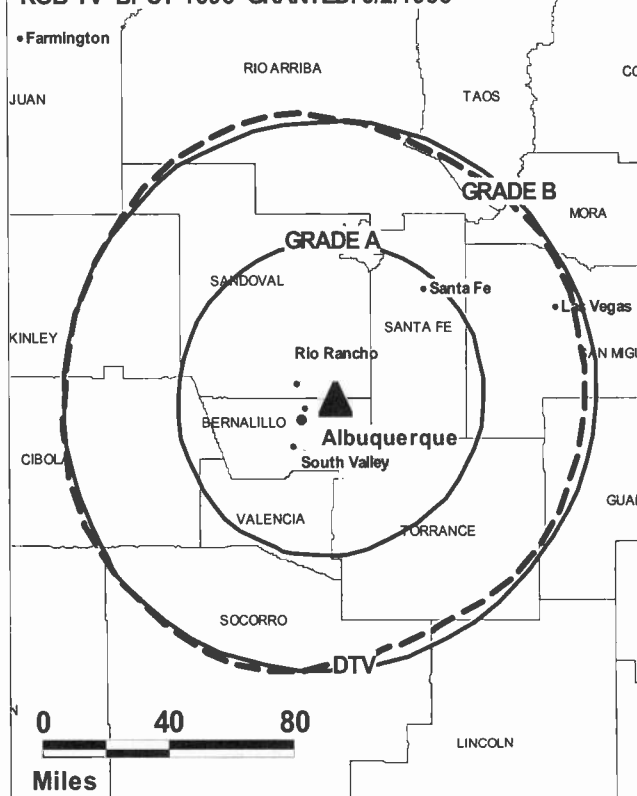
Jackie Gregory, Traffic Manager.

City of License: Albuquerque. **Station DMA:** Albuquerque-Santa Fe, NM. **Rank:** 44.

Nielsen Data: Not available.

KOB-TV**Ch. 4****(Operates satellites KOBG-TV, Silver City; KOBF, Farmington; KOBR, Roswell)****Network Service:** NBC.**Licensee:** KOB-TV LLC, 3415 University Ave. W, St. Paul, MN 55114-2099.**Studio:** 4 Broadcast Plaza SW, Albuquerque, NM 87104.**Mailing Address:** PO Box 1351, Albuquerque, NM 87103.**Phone:** 505-243-4411. **Fax:** 505-764-2522.**E-mail:** jfinkel@kobtv.com**Web Site:** http://www.kobtv.com**Technical Facilities:** Channel No. 4 (66-72 MHz). Authorized power: 27-kw visual, 2.7-kw aural. Antenna: 4200-ft above av. terrain, 183-ft. above ground, 10833-ft. above sea level.

Latitude	35°	12'	42"
Longitude	106°	26'	57"

Transmitter: Sandia Crest.**Note:** Latitude and longitude coordinates shown are based on the North American Datum of 1927 (NAD 27) as currently required by the Mass Media Bureau of the FCC.**Multichannel TV Sound:** Stereo only.**Satellite Earth Stations:** Transmitter RCA; Andrew, 2.4-meter Ku-band; RCA Americom, 4.6-meter Ku-band; Scientific-Atlanta, 5-meter C-band; Satellite Technology, 5.5-meter Ku-band; Harris, 6.2-meter Ku-band; Scientific-Atlanta, Harris receivers.**SNG Mobile Dish:** Hubcom, Ku-band, .**News Services:** AP, NOAA, NIWS, NBC News Channel, Conus.**Ownership:** Hubbard Broadcasting Inc. (Group Owner).**Began Operation:** November 29, 1948. Sale to present owner by Wayne Coy & Time Inc. approved by FCC March 13, 1957 (Television Digest, Vol. 13:2, 11). Sale to Wayne Coy & Time Inc. by T. H. Pepperday approved by FCC 1952 (Vol. 8:9, 16, 17, 22).**Represented (sales):** Petry Television Inc.**Represented (legal):** Holland & Knight LLP.**Represented (engineering):** du Treil, Lundin & Rackley Inc.**Personnel:****Susan Connor**, Station Manager.**Mike Burgess**, Vice President & General Manager.**Jeff Finkel**, General Sales Manager.**Sue Raybon**, Local Sales Manager.**Sean Anker**, Engineering & Production Manager.**Lori Lung**, Business Manager.**Juanita Garay**, Program Coordinator.**KOB-TV BPCT-1693 GRANTED: 6/2/1953**

© 2008 Warren Communications News

Jackie Gregory, Traffic Manager.**City of License:** Albuquerque. **Station DMA:** Albuquerque-Santa Fe, NM. **Rank:** 44.

Circulation © 2007 Nielsen. Coverage based on Nielsen study.

GrandTotal	Cable TV Households	Non-cable TV Households	Total TV Households
Estimated Station Totals *	198,210	358,260	556,470
Average Weekly Circulation (2007)	132,816	182,754	315,570
Average Daily Circulation (2007)			149,159
Station DMA Total	Cable TV Households	Non-cable TV Households	Total TV Households
Estimated Station Totals *	197,360	355,460	552,820
Average Weekly Circulation (2007)	132,301	182,396	314,697
Average Daily Circulation (2007)			148,820
Other DMA Total	Cable TV Households	Non-cable TV Households	Total TV Households
Estimated Station Totals *	850	2,800	3,650
Average Weekly Circulation (2007)	515	358	873
Average Daily Circulation (2007)			339

*Estimated station totals are sums of the Nielsen TV and Cable TV household estimates for each county in which the station registers viewing of more than 5% as per the Nielsen Survey Methods.

KRQE

Ch. 13

(Operates satellites KREZ-TV, Durango; KBIM-TV, Roswell)

Network Service: CBS.

Licensee: LIN of New Mexico LLC, 4 Richmond Square, Suite 200, Providence, RI 02906.

Studio: 13 Broadcast Plz SW, Albuquerque, NM 87104.

Mailing Address: 13 Broadcast Plz SW, Albuquerque, NM 87104.

Phone: 505-243-2285. **Fax:** 505-248-1464.

E-mail: bill.diven@krqe.com

Web Site: <http://www.krqe.com>

Technical Facilities: Channel No. 13 (210-216 MHz). Authorized power: 88.3-kw visual, 8.98-kw aural. Antenna: 4222-ft above av. terrain, 10827-ft. above ground, 177-ft. above sea level.

Latitude	35°	12'	40"
Longitude	106°	26'	57"

Transmitter: Sandia Crest.

Note: Latitude and longitude coordinates shown are based on the North American Datum of 1927 (NAD 27) as currently required by the Mass Media Bureau of the FCC.

Multichannel TV Sound: Stereo and separate audio program.

Satellite Earth Stations: Transmitter Harris; Scientific-Atlanta, 4.2-meter Ku-band; Microdyne, 5-meter C-band; Scientific-Atlanta, 7-meter C-band; Scientific-Atlanta, Microdyne, M/A-Corn receivers.

News Service: AP.

Ownership: LIN TV Corp. (Group Owner).

Began Operation: October 4, 1953. Sale to New Mexico Broadcasting Co. by estate of Goldie Hebenstreit approved by FCC June 5, 1984. Transfer of control to Lee Enterprises Inc. approved by FCC September 16, 1991. Sale to Emmis Communications Corp. by Lee Enterprises Inc. approved by FCC September 27, 2000. Sale to present owner by Emmis Communications Corp. approved by FCC November 29, 2005.

Represented (sales): Harrington Righter & Parsons Inc. (HRP).

Represented (legal): Wilmer Cutler Pickering Hale & Dorr LLP.

Personnel:

William Anderson, General Manager.

Arnie Routson, General Sales Manager.

Kim Smith, Local Sales Manager.

Mary Lou Davis, National Sales Manager.

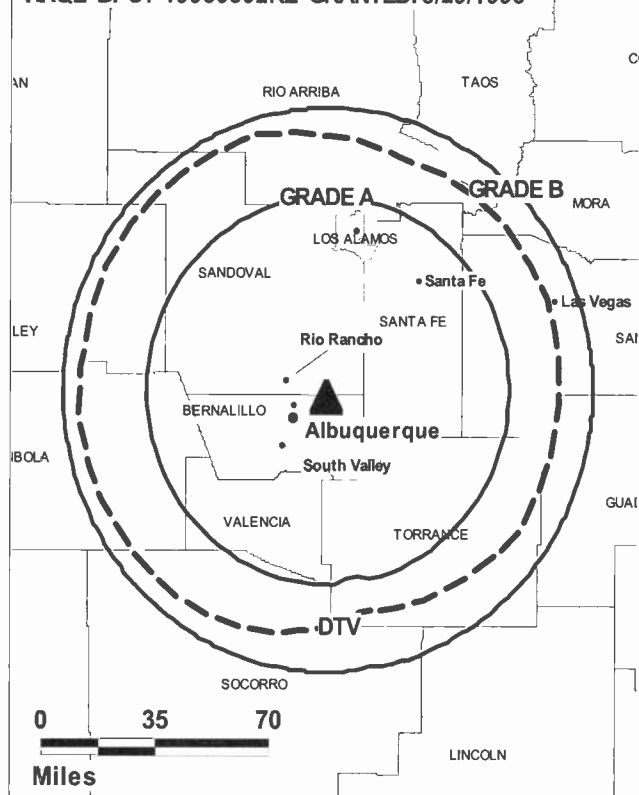
Michelle Donaldson, News Director.

Frank Lilley, Engineering Director.

Bill Worden, Business Manager.

Frank Woskofs, Program & Production Manager.

KRQE BPCT-19950802KE GRANTED: 8/29/1995



© 2008 Warren Communications News

Parker Harms, Promotion Director.

Pat Gonzales, Traffic Manager.

City of License: Albuquerque. **Station DMA:** Albuquerque-Santa Fe, NM. **Rank:** 44.

Circulation © 2007 Nielsen. Coverage based on Nielsen study.

GrandTotal	Cable TV Households	Non-cable TV Households	Total TV Households
Estimated Station Totals *	201,380	358,260	559,640
Average Weekly Circulation (2007)	139,176	201,268	340,444
Average Daily Circulation (2007)			170,541
Station DMA Total	Cable TV Households	Non-cable TV Households	Total TV Households
Estimated Station Totals *	200,530	355,460	555,990
Average Weekly Circulation (2007)	138,692	200,543	339,235
Average Daily Circulation (2007)			170,037
Other DMA Total	Cable TV Households	Non-cable TV Households	Total TV Households
Estimated Station Totals *	850	2,800	3,650
Average Weekly Circulation (2007)	484	725	1,209
Average Daily Circulation (2007)			504

*Estimated station totals are sums of the Nielsen TV and Cable TV household estimates for each county in which the station registers viewing of more than 5% as per the Nielsen Survey Methods.

KRQE-DT

Ch. 16

Network Service: CBS.

Licensee: LIN of New Mexico LLC, 4 Richmond Square, Suite 200, Providence, RI 02906.

Studio: 13 Broadcast Plaza SW, Albuquerque, NM 87104.

Mailing Address: 13 Broadcast Plaza SW, Albuquerque, NM 87104.

Phone: 505-243-2285. **Fax:** 505-248-1464.

E-mail: bill.diven@krqe.com

Web Site: <http://www.krqe.com>

Technical Facilities: Channel No. 16 (482-488 MHz). Authorized power: 75-kw max. visual, aural. Antenna: 4160-ft above av. terrain, 130-ft. above ground, 10779-ft. above sea level.

Latitude	35°	12'	40"
Longitude	106°	26'	57"

Note: Latitude and longitude coordinates shown are based on the North American Datum of 1927 (NAD 27) as currently required by the Mass Media Bureau of the FCC.

Ownership: LIN TV Corp. (Group Owner).

Began Operation: May 31, 2002. High Definition.

Represented (legal): Wilmer Cutler Pickering Hale & Dorr LLP.

Represented (sales): Harrington Righter & Parsons Inc. (HRP).

Personnel:

William Anderson, General Manager.

Arnie Routson, General Sales Manager.

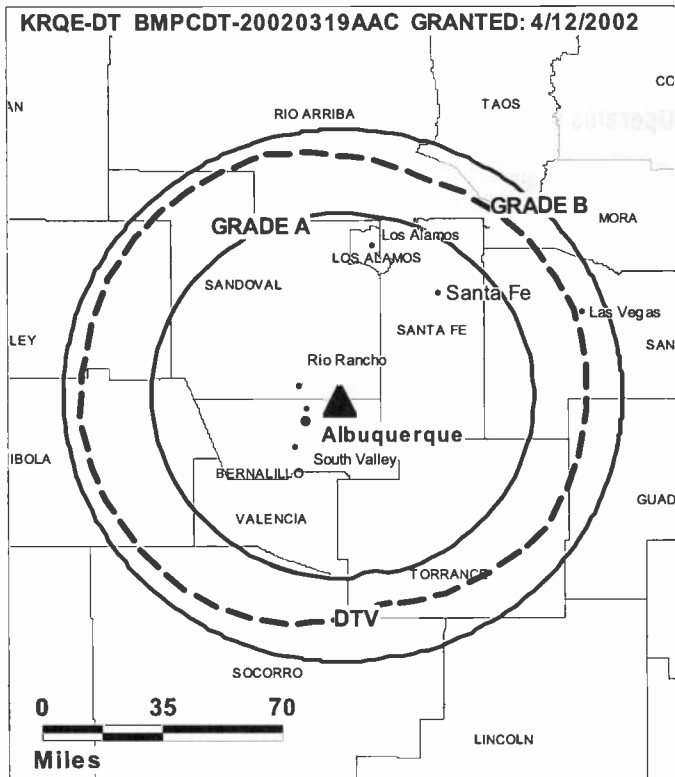
Kim Smith, Local Sales Manager.

Mary Lou Davis, National Sales Manager.

Michelle Donaldson, News Director.

Frank Lilley, Engineering Director.

Bill Worden, Business Manager.



© 2008 Warren Communications News

Frank Woskofs, Program & Production Manager.

Parker Harms, Promotion Director.

Pat Gonzales, Traffic Manager.

City of License: Albuquerque. **Station DMA:** Albuquerque-Santa Fe, NM. **Rank:** 44.

Nielsen Data: Not available.

KTFQ-TV
Ch. 14

Network Service: TEL.

Licensee: Telefutura Albuquerque LLC, 1999 Avenue of the Stars, Suite 3050, Los Angeles, CA 90067.

Studio: 211 Montano Rd. NW, Suite A, Albuquerque, NM 87107.

Mailing Address: 211 Montano Rd. NW, Suite A, Albuquerque, NM 87107.

Phone: 505-345-0014. **Fax:** 505-345-4217.

Technical Facilities: Channel No. 14 (470-476 MHz). Authorized power: 5000-kw max. visual, aural. Antenna: 1234-ft above av. terrain, 1014-ft. above ground, 7014-ft. above sea level.

Latitude	35°	24'	44"
Longitude	106°	43'	32"

Transmitter: 6.2-mi. N 68 degrees to Santa Ana Pueblo.

Note: Latitude and longitude coordinates shown are based on the North American Datum of 1927 (NAD 27) as currently required by the Mass Media Bureau of the FCC.

Ownership: Univision Communications Inc. (Group Owner).

Began Operation: April 28, 1999. Transfer of control to Broadcasting Media Partners Inc. approved by FCC March 27, 2007. Sale to present owner by Paxson Communications Corp. approved by FCC May 2, 2003. Sale to Paxson Communications Corp. by Roberts Broadcasting Co. approved by FCC July 11, 2001.

Represented (legal): Covington & Burling.

Represented (engineering): John F. X. Browne & Associates PC.

Personnel:

Barb Wagoner, General Sales Manager.

Jennifer Fisk, Business Manager.

Kathy Salazar, Local Sales Manager.

City of License: Albuquerque. **Station DMA:** Albuquerque-Santa Fe, NM. **Rank:** 44.

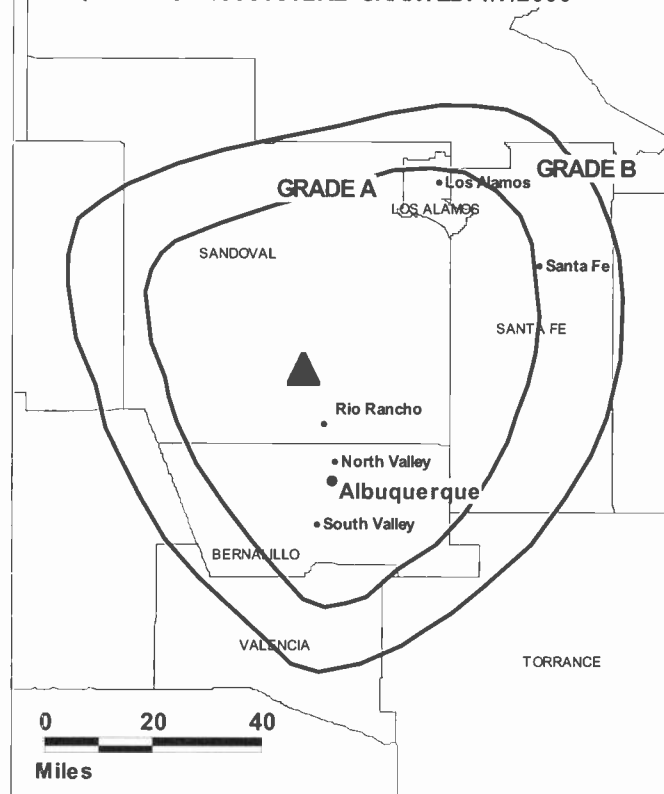
The industry bible...

Consumer Electronics Daily

Warren Communications News

Free 30-day trial—call 800-771-9202 or visit www.warren-news.com

KTFQ-TV BPCT-19950302KL GRANTED: 1/7/2000



© 2008 Warren Communications News

Circulation © 2007 Nielsen. Coverage based on Nielsen study.

GrandTotal	Cable TV Households	Non-cable TV Households	Total TV Households
Estimated Station Totals *	6,050	155,280	161,330
Average Weekly Circulation (2007)	351	11,687	12,038
Average Daily Circulation (2007)			4,773

Station DMA Total	Cable TV Households	Non-cable TV Households	Total TV Households
Estimated Station Totals *	6,050	155,280	161,330
Average Weekly Circulation (2007)	351	11,687	12,038
Average Daily Circulation (2007)			4,773

*Estimated station totals are sums of the Nielsen TV and Cable TV household estimates for each county in which the station registers viewing of more than 5% as per the Nielsen Survey Methods.

KOCT

Ch. 6

(Satellite of KOAT-TV, Albuquerque)

Network Service: ABC.

Licensee: KOAT Hearst-Argyle Television Inc., PO Box 1800, c/o Brooks, Pierce, McLendon, Humphrey & Leonard, Raleigh, NC 27602.

Studio: 3801 Carlisle Blvd. NE, Albuquerque, NM 87107.

Mailing Address: PO Box 25982, Albuquerque, NM 87125.

Phone: 505-884-7777. Fax: 505-884-6282.

E-mail: drbrown@hearst.com

Web Site: http://www.koat.com

Technical Facilities: Channel No. 6 (82-88 MHz). Authorized power: 100-kw visual, 10-kw aural. Antenna: 1200-ft above av. terrain, 1047-ft. above ground, 4758-ft. above sea level.

Latitude	32°	47'	39"
Longitude	104°	12'	27"

Holds CP for change to 1199-ft above av. terrain, 1004-ft. above ground, 4715-ft. above sea level; lat. 32° 47' 38", long. 104° 12' 29", BPCT-20060630ABM.

Note: Latitude and longitude coordinates shown are based on the North American Datum of 1927 (NAD 27) as currently required by the Mass Media Bureau of the FCC.

Multichannel TV Sound: Stereo only.

News Services: UPI, CNN Newsource, AP, ABC NewsOne.

Ownership: Hearst-Argyle Television Inc. (Group Owner).

Began Operation: August 24, 1956. Sale to present owner by Pulitzer Publishing Co. approved by FCC November 24, 1998 (Television Digest, Vol. 38:22, 48). Sale to Pulitzer Publishing Co. by March Media Inc. approved by FCC December 18, 1992. Sale to March Media by John B. Walton Jr. approved by FCC February 24, 1976. Sale to Walton by John Deme approved by FCC September 7, 1966 (Vol. 6:22, 37). Sale to Deme (Voice of the Caverns Inc.) by Edward P. Talbott & associates approved by FCC June 19, 1963 (Vol. 3:9, 25). Transfer of control by Nancy H. Battison to Talbott group approved by FCC February 20, 1958 (Vol. 14:2, 8).

Represented (sales): Eagle Television Sales.

Represented (legal): Brooks, Pierce, McLendon, Humphrey & Leonard LLP.

Personnel:

Mary Lynn Roper, President & General Manager.

Steve Freifeld, General Sales Manager.

Karen Martinez, Local Sales Manager.

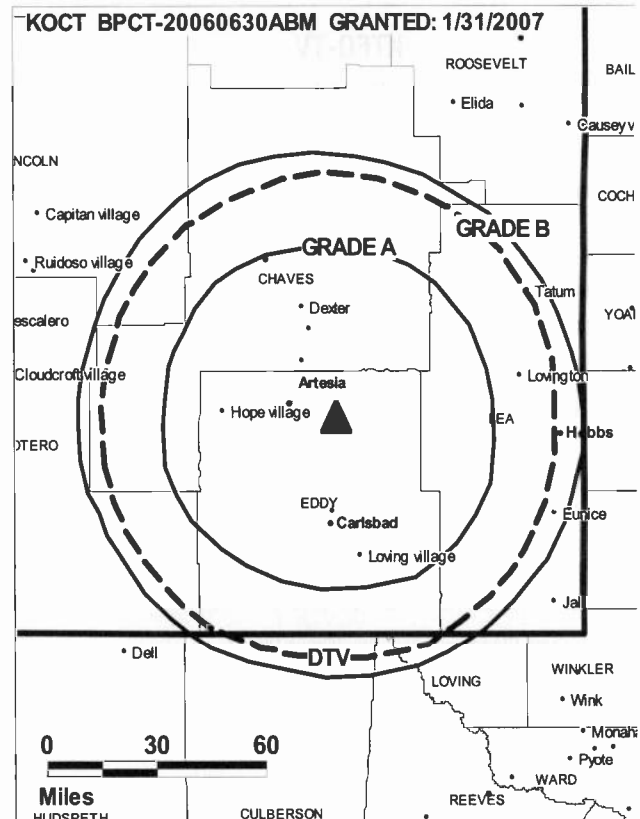
Barbara Bruzillo, National Sales Manager.

Suzanne Stephens, News Director.

Dan Brown, Chief Engineer.

William Worden, Business Manager.

Teri Hernandez, Program Director.



© 2008 Warren Communications News

Brian Bouloy, Production Manager.

Sinan Sadar, Assistant News Director.

Larry Kellogg, Creative Services Director.

Debbie Apodaca, Traffic Manager.

City of License: Carlsbad. Station DMA: Albuquerque-Santa Fe, NM. Rank: 44.

Circulation © 2007 Nielsen. Coverage based on Nielsen study.

GrandTotal	Cable TV Households	Non-cable TV Households	Total TV Households
Estimated Station Totals *	11,570	7,810	19,380
Average Weekly Circulation (2007)	7,312	1,351	8,663
Average Daily Circulation (2007)			4,225

Station DMA Total	Cable TV Households	Non-cable TV Households	Total TV Households
Estimated Station Totals *	11,570	7,810	19,380
Average Weekly Circulation (2007)	7,312	1,351	8,663
Average Daily Circulation (2007)			4,225

*Estimated station totals are sums of the Nielsen TV and Cable TV household estimates for each county in which the station registers viewing of more than 5% as per the Nielsen Survey Methods.

KOCT-DT

Ch. 19

Network Service: ABC.

Grantee: KOAT Hearst-Argyle Television Inc., PO Box 1800, c/o Brooks, Pierce, McLendon, Humphrey & Leonard, Raleigh, NC 27602.

KOCT-DT: 3801 Carlisle Blvd. NE, Albuquerque, NM 87101.

Mailing Address: PO Box 25982, Albuquerque, NM 87125.

Phone: 505-884-7777. **Fax:** 506-884-6282.

E-mail: drbrown@hearst.com

Web Site: http://www.koat.com

Technical Facilities: Channel No. 19 (500-506 MHz). Authorized power: 912-kw max. visual, aural. Antenna: 1093-ft above av. terrain, 906-ft. above ground, 4616-ft. above sea level.

Latitude	32°	47'	38"
Longitude	104°	12'	29"

Note: Latitude and longitude coordinates shown are based on the North American Datum of 1927 (NAD 27) as currently required by the Mass Media Bureau of the FCC.

Ownership: Hearst-Argyle Television Inc. (Group Owner).

Began Operation: Station operating under Special Temporary Authority at 3-kw max. visual; no on-air date

Represented (legal): Brooks, Pierce, McLendon, Humphrey & Leonard LLP.

Personnel:

Mary Lynn Roper, President & General Manager.

Steve Freifeld, General Sales Manager.

Karen Martinez, Local Sales Manager.

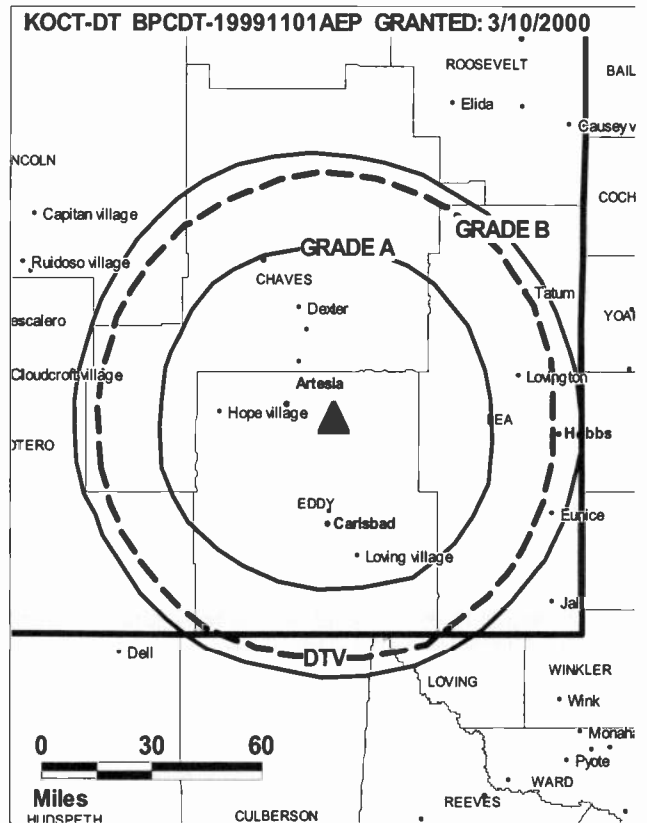
Barbara Bruzillo, National Sales Manager.

Suzanne Stephens, News Director.

Dan Brown, Chief Engineer.

William Worden, Business Manager.

Teri Hernandez, Program Director.



© 2008 Warren Communications News

Brian Bouloy, Production Manager.

Sinan Sadar, Assistant News Director.

Larry Kellogg, Creative Services Director.

Debbie Apodaca, Traffic Manager.

City of License: Carlsbad. **Station DMA:** Albuquerque-Santa Fe, NM. **Rank:** 44.

Nielsen Data: Not available.

KTEL-TV
Ch. 25
(Satellite of KTEL-LP, Albuquerque)

Network Service: TMO.

Licensee: Ramar Communications II Ltd., PO Box 3757, 9800 University Ave., Lubbock, TX 79452.

Studio: 2400 Monroe NE, Albuquerque, NM 87110.

Mailing Address: Box 30068, Albuquerque, NM 87190.

Phone: 505-884-5353. **Fax:** 505-889-8390.

E-mail: gzabala@ktelvtv.com

Web Site: <http://www.telemundo.com>

Technical Facilities: Channel No. 25 (536-542 MHz). Authorized power: 100-kw max. visual, aural. Antenna: 439-ft above av. terrain, 400-ft. above ground, 3576-ft. above sea level.

Latitude	32°	26'	09"
Longitude	104°	11'	14"

Holds CP for change to 113-kw max. visual, 440-ft above av. terrain, 400-ft. above ground, 3576-ft. above sea level; BPCT-20040416AAB.

Transmitter: 3-mi. E of Carlsbad.

Note: Latitude and longitude coordinates shown are based on the North American Datum of 1927 (NAD 27) as currently required by the Mass Media Bureau of the FCC.

Ownership: Ramar Communications II Ltd. (Group Owner).

Began Operation: Sale to present owner by Roger L. Mills approved by FCC August 10, 1999

Personnel:

Gabriel Zabala, General Manager.

Ray Moran, Chief Engineer.

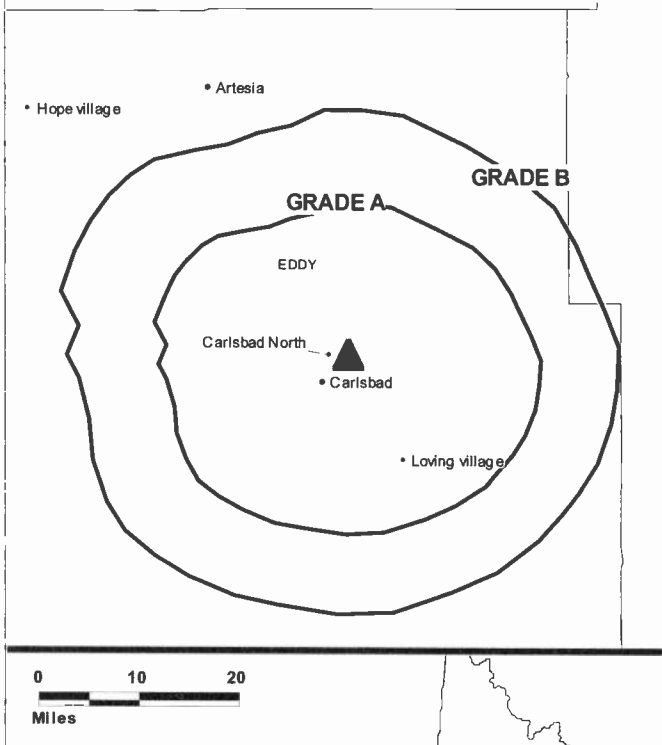
City of License: Carlsbad. **Station OMA:** Albuquerque-Santa Fe, NM. **Rank:** 44.



FULLY SEARCHABLE • CONTINUOUSLY UPDATED • DISCOUNT RATES FOR PRINT PURCHASERS

For more information call 800-771-9202 or visit www.warren-news.com

KTEL-TV BPCT-20040416AAB GRANTED: 4/25/2005



© 2008 Warren Communications News

Circulation © 2007 Nielsen. Coverage based on Nielsen study.

GrandTotal	Cable TV Households	Non-cable TV Households	Total TV Households
Estimated Station Totals *	58,960	0	58,960
Average Weekly Circulation (2007)	5,247	0	5,247
Average Daily Circulation (2007)			1,298

Station DMA Total	Cable TV Households	Non-cable TV Households	Total TV Households
Estimated Station Totals *	58,960	0	58,960
Average Weekly Circulation (2007)	5,247	0	5,247
Average Daily Circulation (2007)			1,298

*Estimated station totals are sums of the Nielsen TV and Cable TV household estimates for each county in which the station registers viewing of more than 5% as per the Nielsen Survey Methods.

KVIH-DT
Ch. 20

Network Service: ABC.

Grantee: Barrington Amarillo License LLC, 2500 W. Higgins Rd., Suite 880, Hoffman Estates, IL 60195.

Studio: One Broadcast Center, Amarillo, TX 79101.

Mailing Address: One Broadcast Center, Amarillo, TX 79101.

Phone: 806-373-1787. **Fax:** 806-371-7329.

E-mail: bloftin@kvii.com

Web Site: <http://www.kvii.com>

Technical Facilities: Channel No. 20 (506-512 MHz). Authorized power: 1000-kw max. visual, aural. Antenna: 591-ft above av. terrain, 604-ft. above ground, 4632-ft. above sea level.

Latitude	34°	11'	34"
Longitude	103°	16'	46"

Note: Latitude and longitude coordinates shown are based on the North American Datum of 1927 (NAD 27) as currently required by the Mass Media Bureau of the FCC.

Ownership: Pilot Group LP (Group Owner).

Began Operation: April 11, 2002. Station operating under Special Temporary Authority at 0.26-kw max. visual.

Represented (legal): Paul, Hastings, Janofsky & Walker LLP.

Personnel:

Lynn Fairbanks, President, General Manager & General Sales Manager.

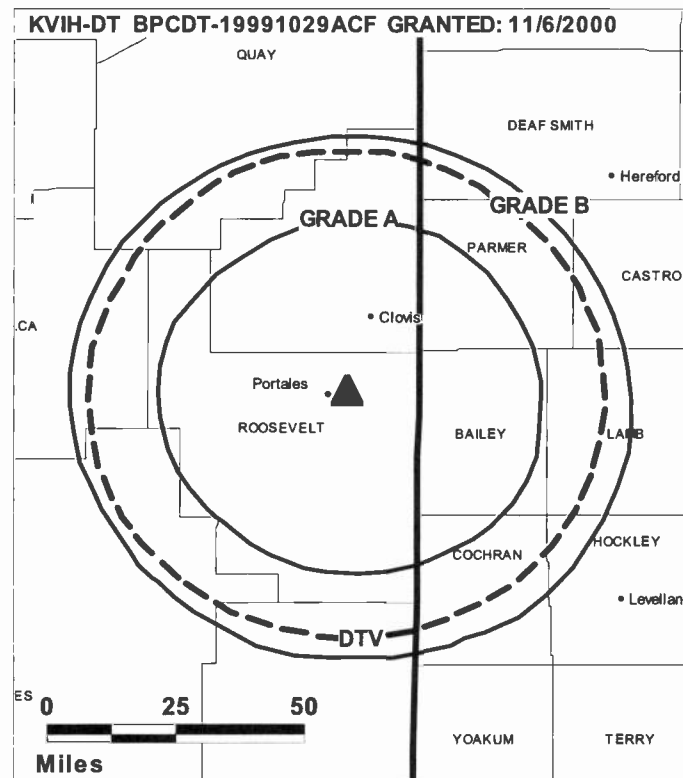
Dusty Green, Operations Manager & News Director.

Connie Mosley, Local Sales Manager.

William R. Canady, Engineering Director.

Laura Lane, Business Manager.

Paula Harris, Program Director.



© 2008 Warren Communications News

Lisa Schmidt, Production Manager & Creative Services Director.

Margaret Burris, Traffic Manager.

City of License: Clovis. **Station DMA:** Amarillo, TX. **Rank:** 131.

Nielsen Data: Not available.

KVIH-TV
Ch. 12
 (Satellite of KVII-TV, Amarillo)

Network Service: ABC.

Licensee: Barrington Amarillo License LLC, 2500 W. Higgins Rd., Suite 880, Hoffman Estates, IL 60195.

Studio: One Broadcast Center, Amarillo, TX 79101-4328.

Mailing Address: One Broadcast Center, Amarillo, TX 79101-4328.

Phone: 806-373-1787. **Fax:** 806-371-7329.

E-mail: bloffin@kvii.com

Web Site: http://www.kvii.com

Technical Facilities: Channel No. 12 (204-210 MHz). Authorized power: 178-kw visual, 3.5-kw aural. Antenna: 670-ft above av. terrain, 719-ft. above ground, 4749-ft. above sea level.

Latitude	34°	11'	34"
Longitude	103°	16'	44"

Transmitter: 3.4-mi. ENE of center of Portales, 0.55-mi. NE of State Rte. 88.

Note: Latitude and longitude coordinates shown are based on the North American Datum of 1927 (NAD 27) as currently required by the Mass Media Bureau of the FCC.

Ownership: Pilot Group LP (Group Owner).

Began Operation: December 2, 1956. Sale to present owner by New Vision Group LLC approved by FCC June 15, 2005. Sale to New Vision Group LLC by Marsh Media Inc. approved by FCC October 25, 2002. Sale to Marsh Media Inc. by McAlister Television Enterprises approved by FCC July 28, 1986. Sale to McAlister Television Enterprises by Melvin L. Wheeler approved by FCC March 23, 1979. Sale to Wheeler by Bass Broadcasting approved by FCC October 5, 1976. Sale to Bass by Marshall Enterprises Inc. approved by FCC January 22, 1964. Sale to Marshall Enterprises by Texas-New Mexico Broadcasting Co. approved by FCC November 15, 1961. Sale to Texas-New Mexico Broadcasting Co. by Frank Lesley & Mae Strauss approved by FCC October 22, 1959.

Represented (sales): Katz Television.

Represented (legal): Paul, Hastings, Janofsky & Walker LLP.

Represented (engineering): Smith & Fisher.

Personnel:

Lynn Fairbanks, President, General Manager & General Sales Manager.

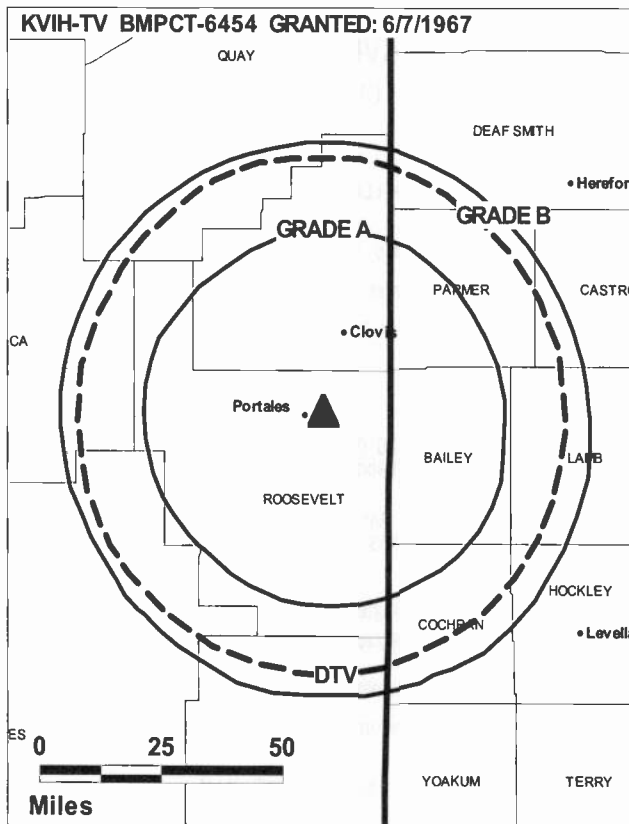
Dusty Green, Operations Manager & News Director.

Connie Mosley, Local Sales Manager.

William R. Canady, Engineering Director.

Laura Lane, Business Manager.

Paula Harris, Program Director.



© 2008 Warren Communications News

Lisa Schmidt, Production Manager & Creative Services Director.

Margaret Burris, Traffic Manager.

City of License: Clovis. **Station DMA:** Amarillo, TX. **Rank:** 131.

Circulation © 2007 Nielsen. Coverage based on Nielsen study.

GrandTotal	Cable TV Households	Non-cable TV Households	Total TV Households
Estimated Station Totals *	10,950	5,140	16,090
Average Weekly Circulation (2007)	5,713	300	6,013
Average Daily Circulation (2007)			1,731
Station DMA Total	Cable TV Households	Non-cable TV Households	Total TV Households
Estimated Station Totals *	10,950	5,140	16,090
Average Weekly Circulation (2007)	5,713	300	6,013
Average Daily Circulation (2007)			1,731

*Estimated station totals are sums of the Nielsen TV and Cable TV household estimates for each county in which the station registers viewing of more than 5% as per the Nielsen Survey Methods.

KOBF
Ch. 12
(Satellite of KOB-TV, Albuquerque)

Network Service: NBC.

Licensee: KOB-TV LLC, 3415 University Ave. W, St. Paul, MN 55114-2099.

Studio: 825 W. Broadway, Farmington, NM 87401.

Mailing Address: 825 W. Broadway, Farmington, NM 87401.

Phone: 505-326-1141. **Fax:** 505-327-5196.

E-mail: jgaray@kobtv.com

Web Site: http://www.kobftv.com

Technical Facilities: Channel No. 12 (204-210 MHz). Authorized power: 316-kw visual, 31.6-kw aural. Antenna: 410-ft above av. terrain, 209-ft. above ground, 6049-ft. above sea level.

Latitude 36° 41' 43"
 Longitude 108° 13' 14"

Transmitter: 2-mi. SSW of Farmington on Hwy. 371.

Note: Latitude and longitude coordinates shown are based on the North American Datum of 1927 (NAD 27) as currently required by the Mass Media Bureau of the FCC.

Satellite Earth Station: Transmitter RCA; RCA Americom, Ku-band; Avcom receivers.

News Services: AP, NBC News Channel, Conus.

Ownership: Hubbard Broadcasting Inc. (Group Owner).

Began Operation: October 20, 1972. Sale to present owner by Stephen Adams, et al., approved by FCC July 27, 1983. Sale to Adams by John R. Catsis, et al., approved by FCC January 30, 1981. Sale by Gerald R. Proctor, et al., approved by FCC January 26, 1977.

Represented (sales): Petry Television Inc.

Represented (legal): Holland & Knight LLP.

Personnel:

Steve Henderson, General Manager.

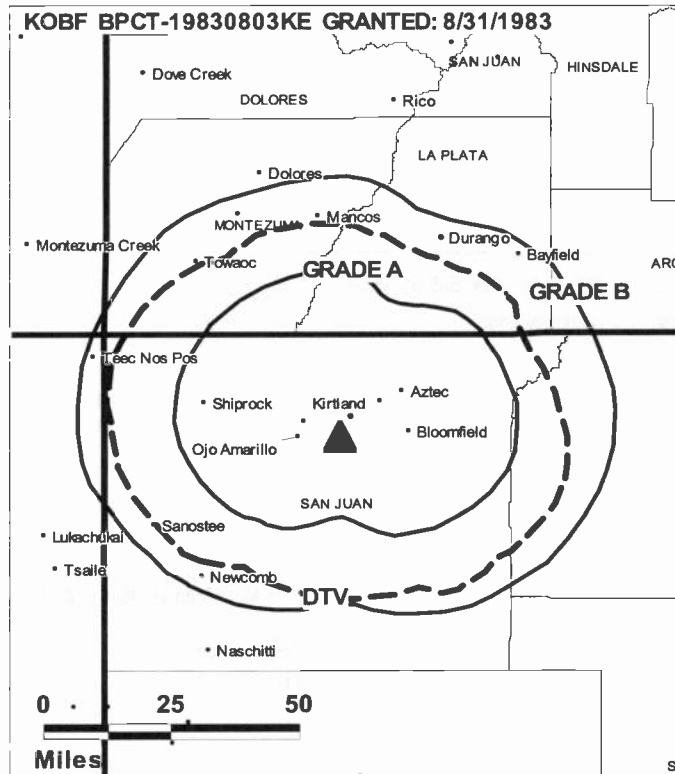
Don Vaughn, Director of Operations & Sales.

Scott Michlin, News Director.

Dan Harlin, Chief Engineer.

George Thomas, Production Manager.

City of License: Farmington. **Station DMA:** Albuquerque-Santa Fe, NM. **Rank:** 44.



© 2008 Warren Communications News

Circulation © 2007 Nielsen. Coverage based on Nielsen study.

GrandTotal	Cable TV Households	Non-cable TV Households	Total TV Households
Estimated Station Totals *	41,790	36,600	78,390
Average Weekly Circulation (2007)	26,151	8,191	34,342
Average Daily Circulation (2007)			17,646

Station DMA Total	Cable TV Households	Non-cable TV Households	Total TV Households
Estimated Station Totals *	41,790	36,600	78,390
Average Weekly Circulation (2007)	26,151	8,191	34,342
Average Daily Circulation (2007)			17,646

*Estimated station totals are sums of the Nielsen TV and Cable TV household estimates for each county in which the station registers viewing of more than 5% as per the Nielsen Survey Methods.

KOBF-DT

Ch. 17

Network Service: NBC.

Grantee: KOB-TV LLC, 3415 University Ave. W, St. Paul, MN 55114-2099.

Studio: 825 W. Broadway, Farmington, NM 87401.

Mailing Address: 825 W. Broadway, Farmington, NM 87401.

Phone: 505-326-1141. **Fax:** 505-327-5196.

E-mail: jgaray@kobtv.com

Web Site: <http://www.kobtv.com>

Technical Facilities: Channel No. 17 (488-494 MHz). Authorized power: 290-kw max. visual, aural. Antenna: 335-ft above av. terrain, 102-ft. above ground, 5942-ft. above sea level.

Latitude	36°	41'	43"
Longitude	108°	13'	14"

Note: Latitude and longitude coordinates shown are based on the North American Datum of 1927 (NAD 27) as currently required by the Mass Media Bureau of the FCC.

Ownership: Hubbard Broadcasting Inc. (Group Owner).

Began Operation: May 1, 2003. Standard Definition.

Represented (legal): Holland & Knight LLP.

Personnel:

Steve Henderson, General Manager.

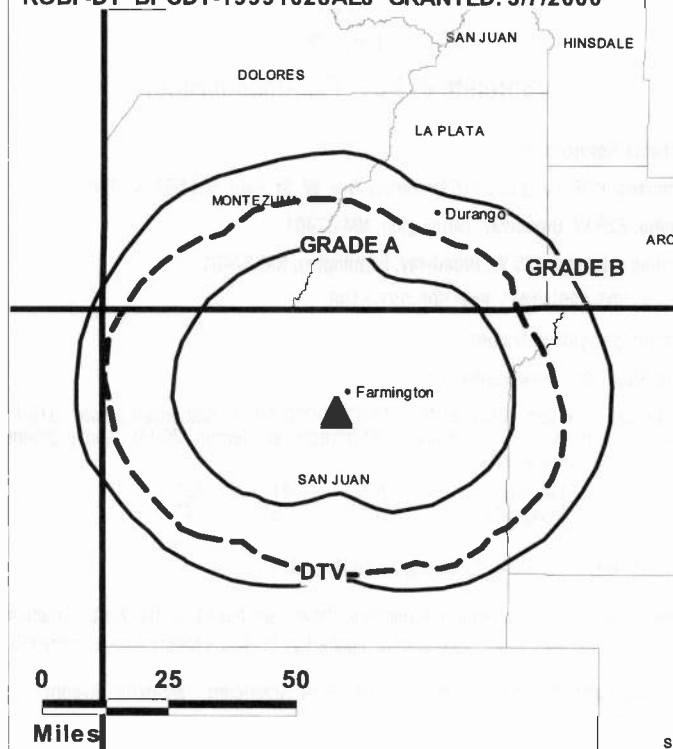
Don Vaughn, Director of Operations & Sales.

Scott Michlin, News Director.

Dan Harlin, Chief Engineer.

George Thomas, Production Manager.

KOBF-DT BPCDT-19991028AEJ GRANTED: 3/7/2000



© 2008 Warren Communications News

City of License: Farmington. **Station DMA:** Albuquerque-Santa Fe, NM. **Rank:** 44.

Nielsen Data: Not available.

KOFT-DT

Ch. 8

Network Service: ABC.

Grantee: Hearst-Argyle Television Inc., 888 7th Ave, New York, NY 10106.

Studio: 3801 Carlisle Blvd. NE, Albuquerque, NM 87107.

Mailing Address: PO Box 25982, Albuquerque, NM 87115.

Phone: 505-884-7777. **Fax:** 505-884-6282.

E-mail: drbrown@hearst.com

Web Site: <http://www.koat.com>

Technical Facilities: Channel No. 8 (180-186 MHz). Authorized power: 40-kw visual, aural. Antenna: 544-ft above av. terrain, 166-ft. above ground, 6196-ft. above sea level.

Latitude	36°	40'	17.00"
Longitude	108°	13'	52.70"

Note: Latitude and longitude coordinates shown are based on the North American Datum of 1927 (NAD 27) as currently required by the Mass Media Bureau of the FCC.

Ownership: Hearst-Argyle Television Inc. (Group Owner).

Began Operation: May 15, 2003. Standard Definition. Station operating under Special Temporary Authority at 2.4-kw max. visual; no on-air date. Analog station is not yet operational.

Represented (legal): Brooks, Pierce, McLendon, Humphrey & Leonard LLP.

Personnel:

Mary Lynn Roper, President & General Manager.

Steve Freifeld, General Sales Manager.

Karen Martinez, Local Sales Manager.

Barbara Burzillo, National Sales Manager.

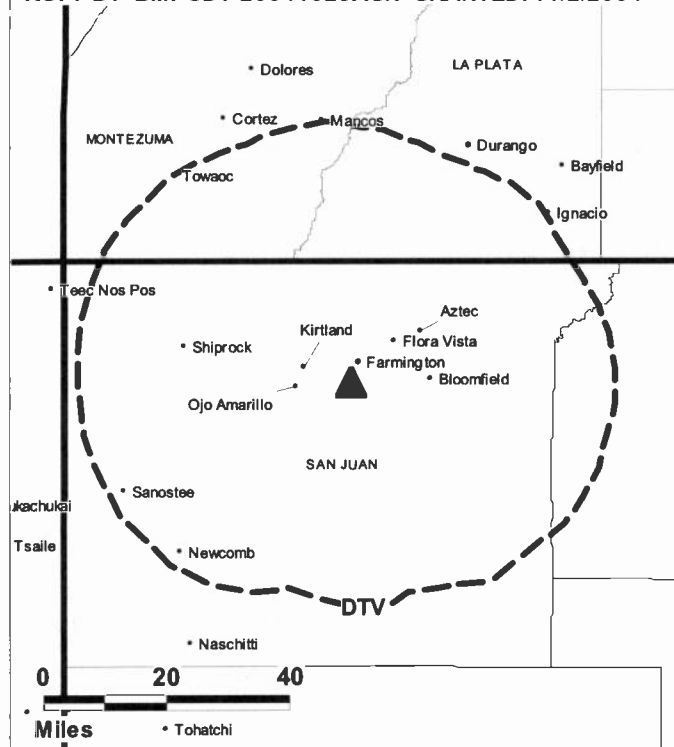
Sue Stephens, News Director.

Dan Brown, Chief Engineer.

Teri Hernandez, Program Director.

Brian Bouloy, Production Manager.

KOFT-DT BMPCDT-20041028AGN GRANTED: 11/2/2004



© 2008 Warren Communications News

Sinan Sadar, Assistant News Director.

Larry Kellogg, Creative Services Director.

Debbie Apodaca, Traffic Manager.

City of License: Farmington. **Station DMA:** Albuquerque-Santa Fe, NM. **Rank:** 44.

Nielsen Data: Not available.

KUPT

Ch. 29

Network Service: MNT.

Licensee: Ramar Communications II Ltd., PO Box 3757, 9800 University Ave., Lubbock, TX 79452.

Studio: 2401 N. Jefferson St., Hobbs, NM 88240.

Mailing Address: 2401 N. Jefferson St., Hobbs, NM 88240.

Phone: 505-392-2929. **Fax:** 505-767-9421.

Web Site: <http://www.mynetworktv.com>

Technical Facilities: Channel No. 29 (560-566 MHz). Authorized power: 750-kw visual, aural. Antenna: 552-ft above av. terrain, 502-ft. above ground, 4121-ft. above sea level.

Latitude 32° 43' 28"
Longitude 103° 05' 46"

Transmitter: 2.9-mi. E of Hobbs on Marland Dr.

Note: Latitude and longitude coordinates shown are based on the North American Datum of 1927 (NAD 27) as currently required by the Mass Media Bureau of the FCC.

Ownership: Ramar Communications II Ltd. (Group Owner).

Began Operation: February 1, 1989. Sale to Broadcast Services of the Southwest Inc. by Hobbs Family Television approved by FCC May 3, 1996. Sale to present owner by Broadcast Services of the Southwest Inc. approved by FCC June 4, 1997.

Represented (legal): Leventhal, Senter & Lerman PLLC.

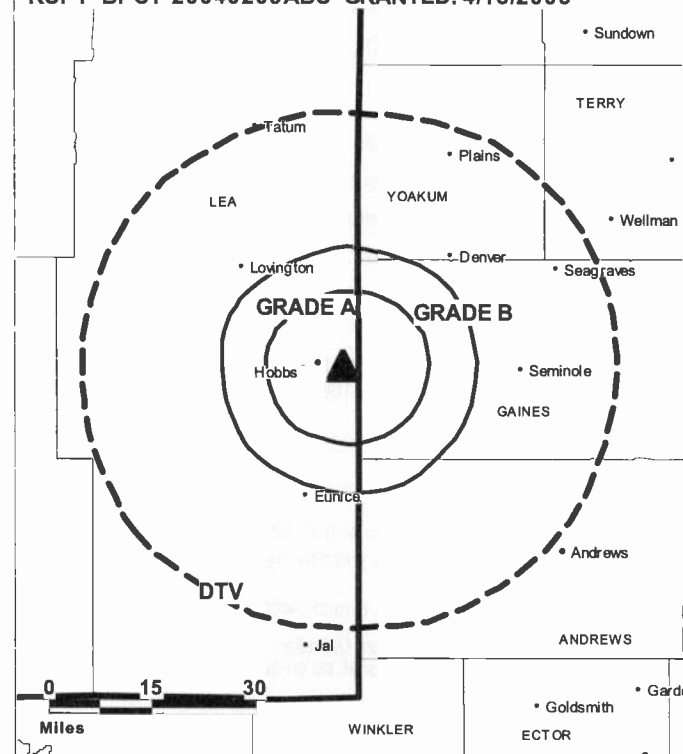
Personnel:

Brad Moran, General Manager.

Tom Wimberly, Chief Engineer.

City of License: Hobbs. **Station DMA:** Albuquerque-Santa Fe, NM. **Rank:** 44.

KUPT BPCT-20040209ABU GRANTED: 4/18/2005



© 2008 Warren Communications News

Circulation © 2007 Nielsen. Coverage based on Nielsen study.

GrandTotal	Cable TV Households	Non-cable TV Households	Total TV Households
Estimated Station Totals *	16,520	0	16,520
Average Weekly Circulation (2007)	2,294	0	2,294
Average Daily Circulation (2007)			394
Station DMA Total	Cable TV Households	Non-cable TV Households	Total TV Households
Estimated Station Totals *	11,650	0	11,650
Average Weekly Circulation (2007)	1,514	0	1,514
Average Daily Circulation (2007)			338
Other DMA Total	Cable TV Households	Non-cable TV Households	Total TV Households
Estimated Station Totals *	4,870	0	4,870
Average Weekly Circulation (2007)	780	0	780
Average Daily Circulation (2007)			56

*Estimated station totals are sums of the Nielsen TV and Cable TV household estimates for each county in which the station registers viewing of more than 5% as per the Nielsen Survey Methods.

The industry bible...

Consumer Electronics Daily

Warren Communications News

Free 30-day trial—call 800-771-9202 or visit www.warren-news.com

KUPT-DT

Ch. 16

Network Service: MNT.

Grantee: Ramar Communications II Ltd., PO Box 3757, 9800 University Ave., Lubbock, TX 79452.

Studio: 2401 N. Jefferson St., Hobbs, MN 88240.

Mailing Address: 2401 N. Jefferson St., Hobbs, NM 88240.

Phone: 505-392-2929. **Fax:** 505-767-9421.

Web Site: <http://www.mynetworktv.com>

Technical Facilities: Channel No. 16 (482-488 MHz). Authorized power: 50-kw max. visual, aural. Antenna: 528-ft above av. terrain, 489-ft. above ground, 4107-ft. above sea level.

Latitude	32°	43'	28"
Longitude	103°	005'	46"

Note: Latitude and longitude coordinates shown are based on the North American Datum of 1927 (NAD 27) as currently required by the Mass Media Bureau of the FCC.

Ownership: Ramar Communications II Ltd. (Group Owner).

Began Operation: Station operating under Special Temporary Authority at 0.26-kw max. visual; no on-air date

Personnel:

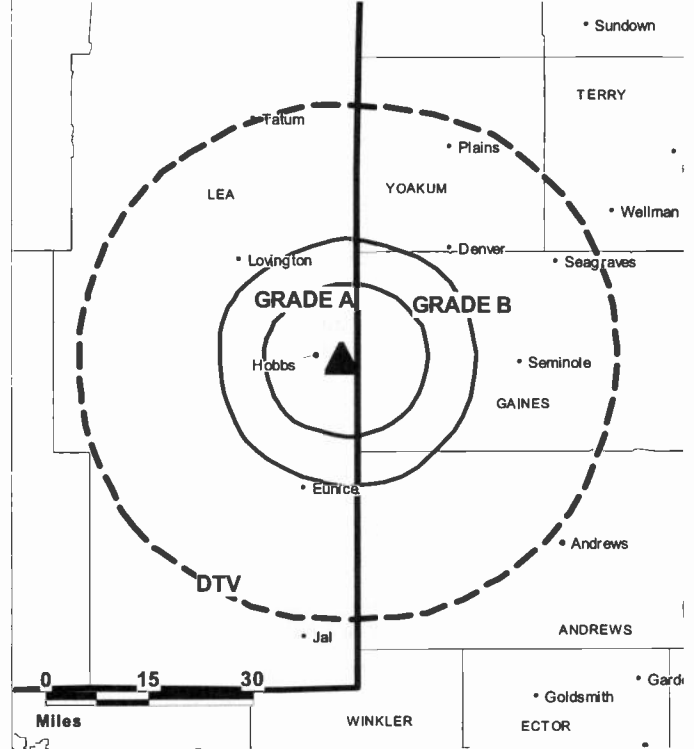
Brad Moran, General Manager.

Tom Wimberly, Chief Engineer.

City of License: Hobbs. **Station DMA:** Albuquerque-Santa Fe, NM. **Rank:** 44.

Nielsen Data: Not available.

KUPT-DT BPCDT-19991020ACH GRANTED: 8/8/2001



© 2008 Warren Communications News

KTDO

Ch. 48

Network Service: TMO.

Licensee: ZGS El Paso Television LP, 2000 N 14th St, Ste 400, Arlington, VA 22201.

Studio: 10033 Carnegie Ave., El Paso, TX 79925.

Mailing Address: 10033 Carnegie Ave., El Paso, TX 79925.

Phone: 915-591-9595. **Fax:** 915-591-9896.

E-mail: lacastaneda@zgsgroup.com

Technical Facilities: Channel No. 48 (674-680 MHz). Authorized power: 5000-kw max. visual, aural. Antenna: 440-ft above av. terrain, 469-ft. above ground, 4590-ft. above sea level.

Latitude	32°	02'	30"
Longitude	106°	27'	41"

Transmitter: 9-mi. ENE of Anthony, 3-mi. E of Rte. 213.

Note: Latitude and longitude coordinates shown are based on the North American Datum of 1927 (NAD 27) as currently required by the Mass Media Bureau of the FCC.

Satellite Earth Stations: Transmitter Astron; Agile Omni, 3-meter Ku & C-band; Simulcast, 5-meter Ku & C-band; Standard Agile Omni, Microdyne receivers.

Ownership: ZGS Broadcasting Holdings Inc. (Group Owner).

Began Operation: November 18, 1984. Sale to Roy E. Henderson by Logan D. Matthews & associates approved by FCC August 6, 1987. Sale to Southwestern Broadcasting Co. by Lynn Dubois, Receiver, approved by FCC November 29, 1989. Sale to Two If By Sea Broadcasting Corp. by Southwestern Broadcasting Inc. dismissed by FCC July 2, 1992. Sale to Lee Enterprises Inc. by Southwestern Broadcasting Inc. approved by FCC February 26, 1993. Sale to Council Tree Communications LLC by Lee Enterprises Inc. approved by FCC April 27, 2001. Sale to present owner by Council Tree Communications LLC approved by FCC September 13, 2004.

Represented (legal): Pillsbury Winthrop Shaw Pittman LLP.

Represented (sales): Telemundo Network Group.

Personnel:

Lorena Castaneda, General Manager.

Elias Ventanilla, Chief Engineer.

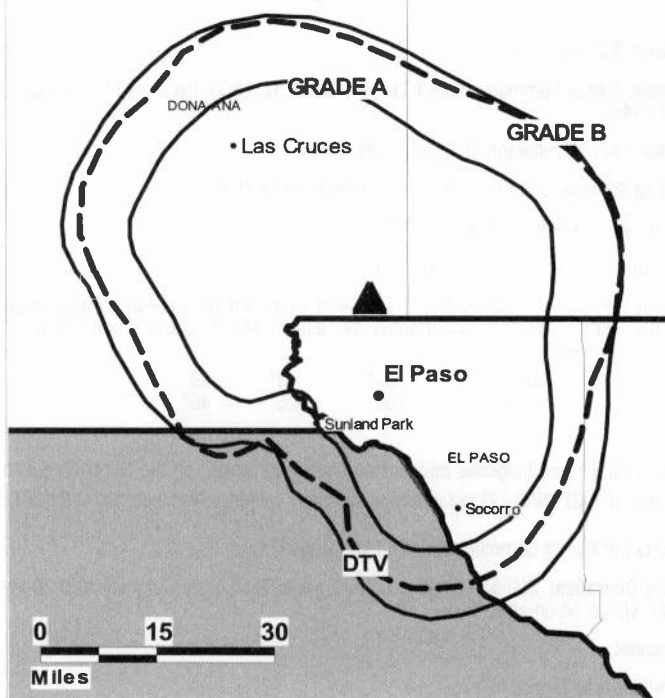
Jaime Martinez, Chief Engineer.

Monique Diaz, Promotion Director.

Don Webb, Production Manager.

City of License: Las Cruces. **Station DMA:** El Paso, TX-Las Cruces, NM. **Rank:** 98.

KTDO BMPCT-19900514KF GRANTED: 6/13/1990



© 2008 Warren Communications News

Circulation © 2007 Nielsen. Coverage based on Nielsen study.

GrandTotal	Cable TV Households	Non-cable TV Households	Total TV Households
Estimated Station Totals *	141,960	149,690	291,650
Average Weekly Circulation (2007)	15,053	25,254	40,307
Average Daily Circulation (2007)			15,652

Station DMA Total	Cable TV Households	Non-cable TV Households	Total TV Households
Estimated Station Totals *	141,960	149,690	291,650
Average Weekly Circulation (2007)	15,053	25,254	40,307
Average Daily Circulation (2007)			15,652

*Estimated station totals are sums of the Nielsen TV and Cable TV household estimates for each county in which the station registers viewing of more than 5% as per the Nielsen Survey Methods.

KTDO-DT

Ch. 47

Network Service: TMO.

Licensee: ZGS El Paso Television LP, 2000 N 14th St, Ste 400, Arlington, VA 22201.

Studio: 10033 Carnegie Ave., El Paso, TX 79925.

Mailing Address: 10033 Carnegie Ave., El Paso, TX 79925.

Phone: 915-591-9595. **Fax:** 915-591-9896.

E-mail: lacastaneda@zgsgroup.com

Technical Facilities: Channel No. 47 (668-674 MHz). Authorized power: 52.5-kw max. visual, aural. Antenna: 430-ft above av. terrain, 469-ft. above ground, 4590-ft. above sea level.

Latitude	32°	02'	30"
Longitude	106°	27'	41"

Transmitter: 9-mi. ENE of Anthony, 0.31-mi. E of Rte. 213.

Note: Latitude and longitude coordinates shown are based on the North American Datum of 1927 (NAD 27) as currently required by the Mass Media Bureau of the FCC.

Ownership: ZGS Broadcasting Holdings Inc. (Group Owner).

Began Operation: Station operating; no on-air date.

Represented (legal): Pillsbury Winthrop Shaw Pittman LLP.

Represented (engineering): Cavell, Mertz & Associates Inc.

Personnel:

Lorena Castaneda, General Manager.

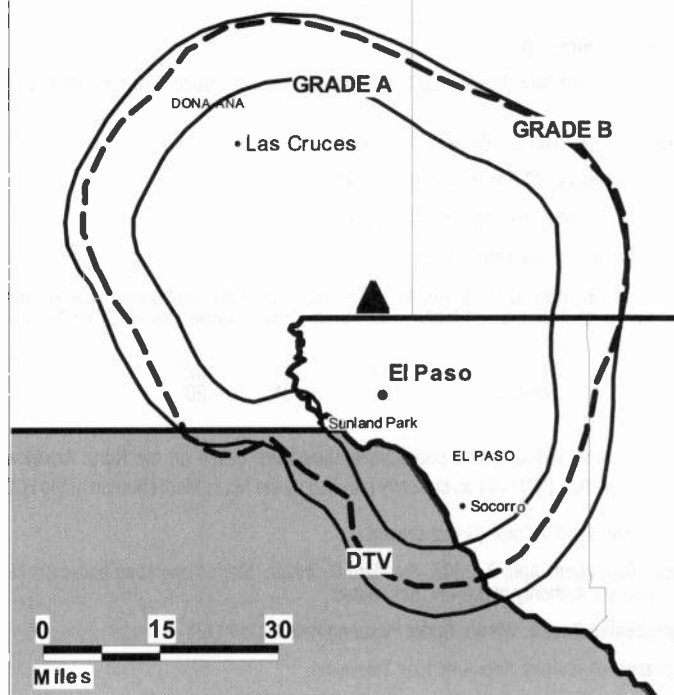
Elias Ventanilla, Chief Engineer.

Jaime Martinez, Chief Engineer.

Monique Diaz, Promotion Director.

Don Webb, Production Manager.

KTDO-DT BPCDT-19990709LE GRANTED: 8/24/2001



© 2008 Warren Communications News

City of License: Las Cruces. **Station DMA:** El Paso, TX-Las Cruces, NM. **Rank:** 98.
Nielsen Data: Not available.

KBIM-DT

Ch. 41

Network Service: CBS.

Grantee: LIN of New Mexico LLC, 4 Richmond Square, Suite 200, Providence, RI 02906.

Studio: 214 N. Main St., Roswell, NM 88201.

Mailing Address: PO Box 910, Roswell, NM 88202-0910.

Phone: 505-622-2120. **Fax:** 505-623-6606.

Web Site: <http://www.kbimtv.com>

Technical Facilities: Channel No. 41 (632-638 MHz). Authorized power: 50-kw max. visual, aural. Antenna: 88-ft above av. terrain, 100-ft. above ground, 3719-ft. above sea level.

Latitude	33°	21'	02"
Longitude	104°	31'	20"

Note: Latitude and longitude coordinates shown are based on the North American Datum of 1927 (NAD 27) as currently required by the Mass Media Bureau of the FCC.

Ownership: LIN TV Corp. (Group Owner).

Began Operation: April 2, 2003. Standard Definition. Station operating under Special Temporary Authority at 6.8-kw max. visual.

Represented (legal): Wilmer Cutler Pickering Hale & Dorr LLP.

Represented (sales): Katz American Television.

Personnel:

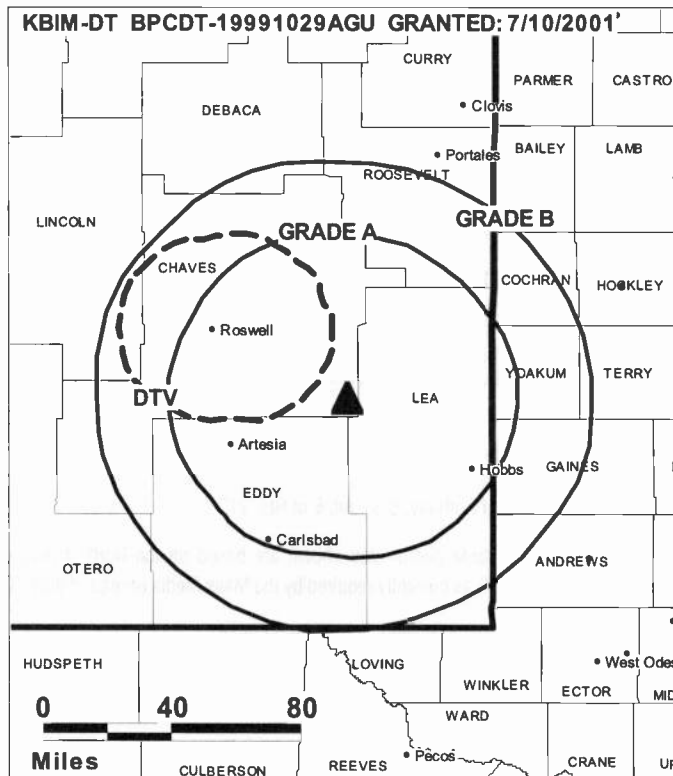
Gene Munsey, General Manager.

Marcus Damberger, Chief Engineer.

Kim Stecklein, News Director.

Deana Pennington, Web Site Manager.

Richard Estrada, Production Manager.



City of License: Roswell. **Station DMA:** Albuquerque-Santa Fe, NM. **Rank:** 44.
Nielsen Data: Not available.

KBIM-TV

Ch. 10

(Satellite of KRQE, Albuquerque)

Network Service: CBS.

Licensee: LIN of New Mexico LLC, 4 Richmond Square, Suite 200, Providence, RI 02906.

Studio: 214 N. Main St., Roswell, NM 88201.

Mailing Address: PO Box 910, Roswell, NM 88202-0910.

Phone: 505-622-2120. **Fax:** 505-623-6606.

E-mail: bill.diven@krqe.com

Web Site: <http://www.kbimtv.com>

Technical Facilities: Channel No. 10 (192-198 MHz). Authorized power: 316-kw visual, 40.7-kw aural. Antenna: 2000-ft above av. terrain, 1839-ft. above ground, 6263-ft. above sea level.

Latitude 33° 03' 20"
Longitude 103° 49' 12"

Transmitter: 29.5-mi. E of Hagerman.

Note: Latitude and longitude coordinates shown are based on the North American Datum of 1927 (NAD 27) as currently required by the Mass Media Bureau of the FCC.

Satellite Earth Stations: Transmitter Harris; AFC, 3.7-meter Ku-band; Scientific-Atlanta, 4.6-meter C-band; Scientific-Atlanta, 7-meter C-band; Scientific-Atlanta, M/A-Com receivers.

News Services: AP, CBS Newspath.

Ownership: LIN TV Corp. (Group Owner).

Began Operation: February 23, 1966. Sale to present owner by Emmis Communications Corp. approved by FCC November 29, 2005.

Represented (legal): Wilmer Cutler Pickering Hale & Dorr LLP.

Represented (sales): Katz American Television.

Personnel:

Gene Munsey, General Manager.

Marcus Damberger, Chief Engineer.

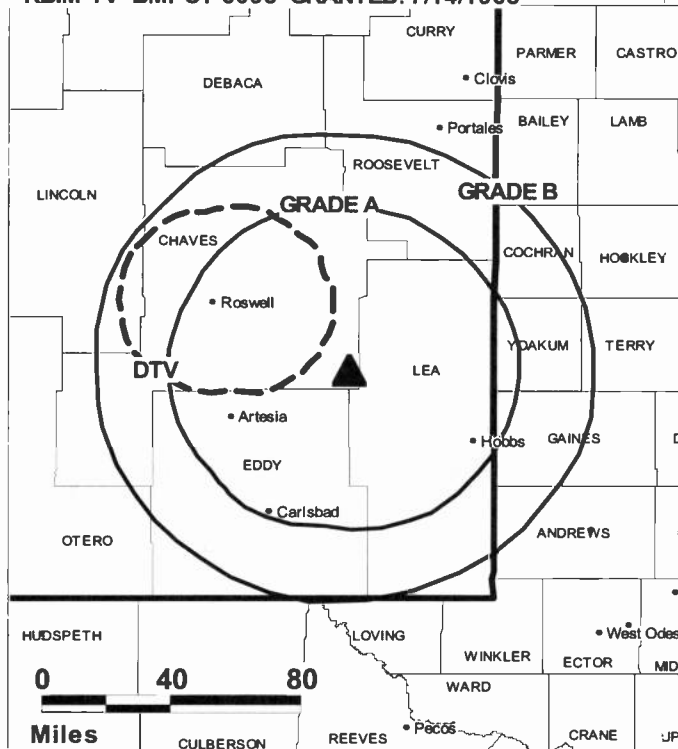
Kim Stecklein, News Director.

Deana Pennington, Web Site Manager.

Richard Estrada, Production Manager.

City of License: Roswell. **Station DMA:** Albuquerque-Santa Fe, NM. **Rank:** 44.

KBIM-TV BMPCT-6098 GRANTED: 7/14/1965



© 2008 Warren Communications News

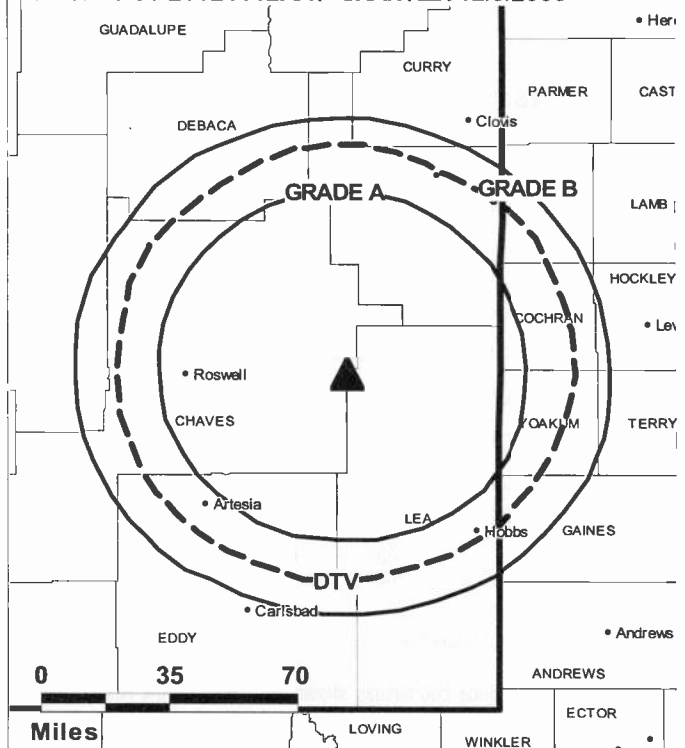
Circulation © 2007 Nielsen. Coverage based on Nielsen study.

GrandTotal	Cable TV Households	Non-cable TV Households	Total TV Households
Estimated Station Totals *	61,130	62,630	123,760
Average Weekly Circulation (2007)	37,395	14,732	52,127
Average Daily Circulation (2007)			28,800
Station DMA Total	Cable TV Households	Non-cable TV Households	Total TV Households
Estimated Station Totals *	47,760	44,890	92,650
Average Weekly Circulation (2007)	31,357	10,407	41,764
Average Daily Circulation (2007)			24,859
Other DMA Total	Cable TV Households	Non-cable TV Households	Total TV Households
Estimated Station Totals *	13,370	17,740	31,110
Average Weekly Circulation (2007)	6,038	4,325	10,363
Average Daily Circulation (2007)			3,941

*Estimated station totals are sums of the Nielsen TV and Cable TV household estimates for each county in which the station registers viewing of more than 5% as per the Nielsen Survey Methods.

KOBR**Ch. 8****(Satellite of KOB-TV, Albuquerque)****Network Service:** NBC.**Licensee:** Stanley S. Hubbard Revocable Trust, 3415 University Ave. W, St. Paul, MN 55114.**Studio:** 124 E. 4th St., Roswell, NM 88201.**Mailing Address:** 3415 University Ave W, St. Paul, MN 55114.**Phone:** 505-625-8888. **Fax:** 505-625-8866.**E-mail:** sanker@kobtv.com**Web Site:** http://www.kobtv.com**Technical Facilities:** Channel No. 8 (180-186 MHz). Authorized power: 316-kw visual, aural. Antenna: 1749-ft above av. terrain, 1542-ft. above ground, 6010-ft. above sea level.

Latitude	33°	22'	31"
Longitude	103°	46'	12"

Note: Latitude and longitude coordinates shown are based on the North American Datum of 1927 (NAD 27) as currently required by the Mass Media Bureau of the FCC.**Multichannel TV Sound:** Stereo only.**Satellite Earth Stations:** Transmitter Harris; Andrew, 2.5-meter Ku-band; DH Satellite, 4.2-meter Ku & C-band; RCA Americom, 4.5-meter Ku-band.**News Services:** AP, NBC News Channel, Conus.**Ownership:** Hubbard Broadcasting Inc. (Group Owner).**Began Operation:** June 24, 1953. Sale to present owner by Caprock Telecasting approved by FCC June 19, 1985. Sale to Caprock Telecasting by Bryant Radio & Television Inc. approved by FCC May 26, 1971. Sale to Bryant by John A. Barnett estate approved by FCC March 3, 1968.**Represented (sales):** Petry Television Inc.**Represented (legal):** Holland & Knight LLP.**Represented (engineering):** du Treil, Lundin & Rackley Inc.**Personnel:****Steve Henderson**, General Manager.**Lee Cook**, Director of Sales & Operations.**Scott Michlin**, News Director.**Jason Jensen**, Production Manager.**City of License:** Roswell. **Station DMA:** Albuquerque-Santa Fe, NM. **Rank:** 44.**KOBR BPCT-20021112AAT GRANTED: 12/3/2003**

© 2008 Warren Communications News

Circulation © 2007 Nielsen. Coverage based on Nielsen study.

GrandTotal	Cable TV Households	Non-cable TV Households	Total TV Households
Estimated Station Totals *	58,710	58,280	116,990
Average Weekly Circulation (2007)	34,659	14,032	48,691
Average Daily Circulation (2007)			23,456
Station DMA Total	Cable TV Households	Non-cable TV Households	Total TV Households
Estimated Station Totals *	47,760	44,890	92,650
Average Weekly Circulation (2007)	28,563	10,027	38,590
Average Daily Circulation (2007)			18,972
Other DMA Total	Cable TV Households	Non-cable TV Households	Total TV Households
Estimated Station Totals *	10,950	13,390	24,340
Average Weekly Circulation (2007)	6,096	4,005	10,101
Average Daily Circulation (2007)			4,484

*Estimated station totals are sums of the Nielsen TV and Cable TV household estimates for each county in which the station registers viewing of more than 5% as per the Nielsen Survey Methods.

KOBR-DT

Ch. 38

Network Service: NBC.

Grantee: Stanley S. Hubbard Revocable Trust, 3415 University Ave. W, St. Paul, MN 55114.

Studio: 124 E. 4th St., Roswell, NM 88201.

Mailing Address: 3415 University Ave W, St. Paul, MN 55114.

Phone: 505-625-8888; 561-646-5555. **Fax:** 505-625-8866.

E-mail: sanker@kobtv.com

Web Site: <http://www.kobtv.com>

Technical Facilities: Channel No. 38 (614-620 MHz). Authorized power: 820-kw max. visual, aural. Antenna: 1637-ft above av. terrain, 1430-ft. above ground, 5899-ft. above sea level.

Latitude	33°	22'	31"
Longitude	103°	46'	12"

Note: Latitude and longitude coordinates shown are based on the North American Datum of 1927 (NAD 27) as currently required by the Mass Media Bureau of the FCC.

Ownership: Hubbard Broadcasting Inc. (Group Owner).

Began Operation: February 25, 2002. Standard Definition. Station operating under Special Temporary Authority at 59-kw max. visual.

Represented (legal): Holland & Knight LLP.

Personnel:

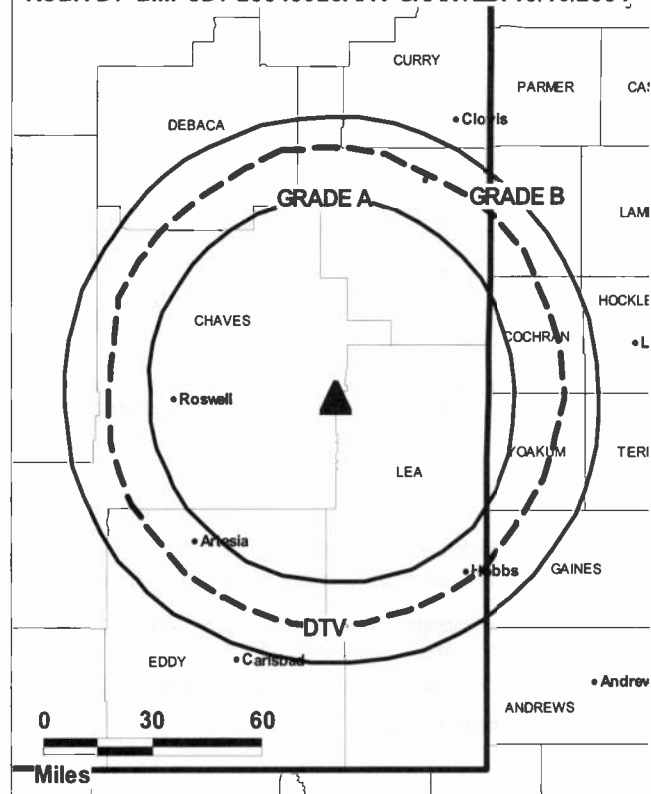
Steve Henderson, General Manager.

Lee Cook, Director of Sales and Operations.

Scott Michlin, News Director.

Jason Jensen, Production Manager.

KOBR-DT BMPCDT-20040923AFR GRANTED: 10/18/2004



© 2008 Warren Communications News

City of License: Roswell. **Station DMA:** Albuquerque-Santa Fe, NM. **Rank:** 44.

Nielsen Data: Not available.

KRPV
Ch. 27

Network Service: IND.

Licensee: Prime Time Christian Broadcasting Inc., PO Box 7708, Midland, TX 79708.

Studio: 2606 S. Main, Roswell, NM 88201.

Mailing Address: PO Box 7708, Midland, TX 79708.

Phone: 432-563-0420. **Fax:** 432-563-1736.

E-mail: jefft@ptcbgic.com

Web Site: http://www.ptcbgic.com

Technical Facilities: Channel No. 27 (548-554 MHz). Authorized power: 490-kw max. visual, aural. Antenna: 399-ft above av. terrain, 269-ft. above ground, 3989-ft. above sea level.

Latitude	33°	23'	50"
Longitude	104°	22'	34"

Note: Latitude and longitude coordinates shown are based on the North American Datum of 1927 (NAD 27) as currently required by the Mass Media Bureau of the FCC.

Satellite Earth Stations: Transmitter Townsend; Winegard, 3-meter C-band; Prodelin, 4-meter C-band; Microdyne, Drexel receivers.

Ownership: Prime Time Christian Broadcasting Inc. (Group Owner).

Began Operation: September 9, 1986.

Personnel:

Albert O. Cooper, President & General Manager.

Amy Posey, Operations & Sales Manager.

Matt Montgomery, Chief Engineer.

Tommie Cooper, Program Director.

David Whitley, Traffic Manager.

City of License: Roswell. **Station DMA:** Albuquerque-Santa Fe, NM. **Rank:** 44.

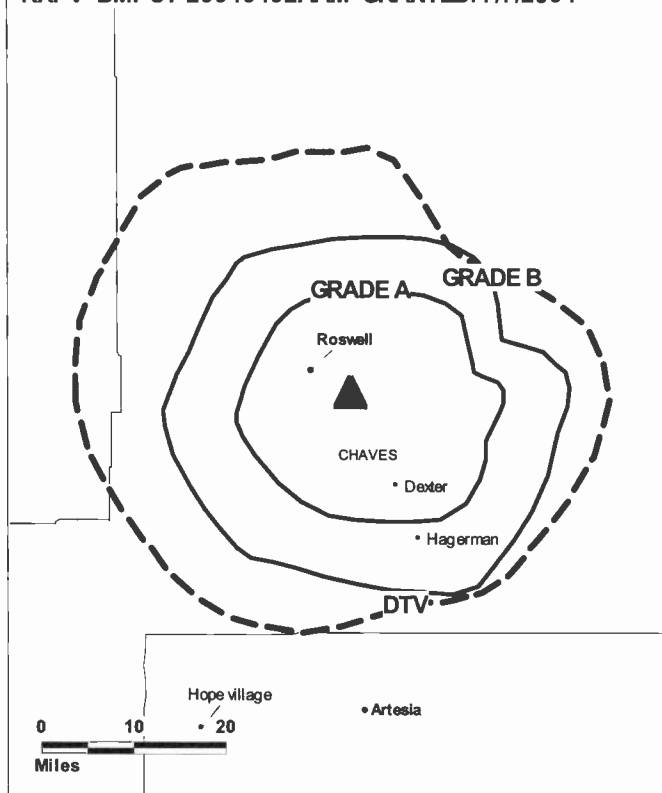
TELEVISION & CABLE

Factbook Online

continuous updates
fully searchable
easy to use

For more information call 800-771-9202 or visit www.warren-news.com

KRPV BMPCT-20040402AAM GRANTED: 7/7/2004



© 2008 Warren Communications News

Circulation © 2007 Nielsen. Coverage based on Nielsen study.

GrandTotal	Cable TV Households	Non-cable TV Households	Total TV Households
Estimated Station Totals *	28,420	9,870	38,290
Average Weekly Circulation (2007)	1,913	513	2,426
Average Daily Circulation (2007)			709

Station DMA Total	Cable TV Households	Non-cable TV Households	Total TV Households
Estimated Station Totals *	28,420	9,870	38,290
Average Weekly Circulation (2007)	1,913	513	2,426
Average Daily Circulation (2007)			709

*Estimated station totals are sums of the Nielsen TV and Cable TV household estimates for each county in which the station registers viewing of more than 5% as per the Nielsen Survey Methods.

KRPV-DT
Ch. 28

Network Service: IND.

Licensee: Prime Time Christian Broadcasting Inc., PO Box 7708, Midland, TX 79708.

Studio: 2606 S. Main, Roswell, NM 88201.

Mailing Address: PO Box 7708, Midland, TX 79708.

Phone: 432-563-0420. **Fax:** 432-563-1736.

E-mail: jefft@ptcbgic.com

Web Site: <http://www.ptcbgic.com>

Technical Facilities: Channel No. 28 (554-560 MHz). Authorized power: 10-kw max. visual, aural. Antenna: 250-ft above av. terrain, 246-ft. above ground, 3966-ft. above sea level.

Latitude	33°	23'	50"
Longitude	104°	22'	34"

Note: Latitude and longitude coordinates shown are based on the North American Datum of 1927 (NAD 27) as currently required by the Mass Media Bureau of the FCC.

Ownership: Prime Time Christian Broadcasting Inc. (Group Owner).

Began Operation: Station operating; no on-air date

Personnel:

Albert O. Cooper, President & General Manager.

Amy Posey, Operations & Sales Manager.

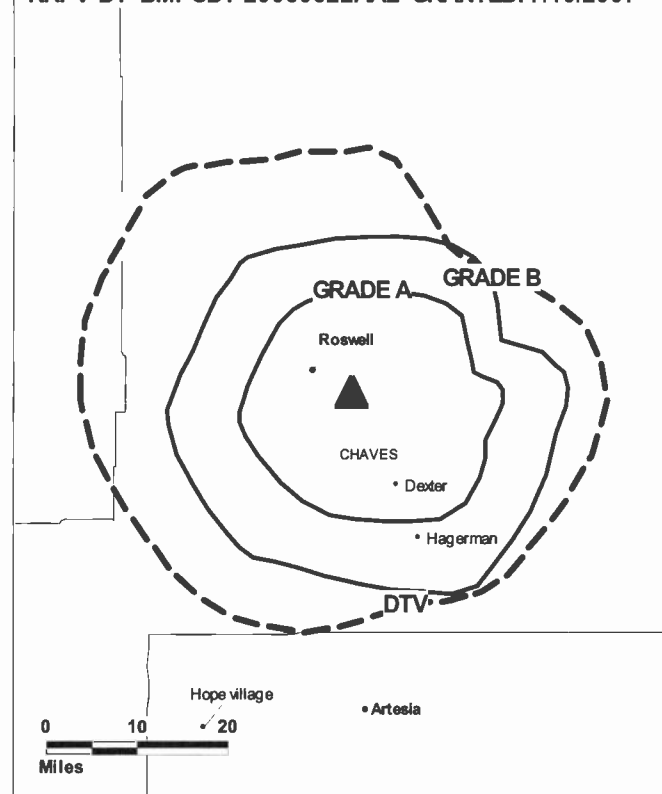
Matt Montgomery, Chief Engineer.

Tommie Cooper, Program Director.

David Whitley, Traffic Manager.

City of License: Roswell. **Station DMA:** Albuquerque-Santa Fe, NM. **Rank:** 44.

KRPV-DT BMPCDT-20060622AAL GRANTED: 7/10/2007



© 2008 Warren Communications News

Nielsen Data: Not available.

KRWB-TV

Ch. 21

Network Service: CW.

Licensee: ACME Television Licenses of New Mexico LLC, 2101 E. 4th St., Suite 202, Santa Ana, CA 92705.

Mailing Address: 8341 Washington St. NE, Albuquerque, NM 87113.

Phone: 505-797-1919. **Fax:** 505-344-1145.

E-mail: chris.iller@newmexicoscw.tv

Web Site: <http://www.newmexicoscw.tv>

Technical Facilities: Channel No. 21 (512-518 MHz). Authorized power: 5000-kw max. visual, aural. Antenna: 420-ft above av. terrain, 449-ft. above ground, 3901-ft. above sea level.

Latitude	33°	06'	01"
Longitude	104°	15'	15"

Transmitter: Six Mile Hill communications site.

Note: Latitude and longitude coordinates shown are based on the North American Datum of 1927 (NAD 27) as currently required by the Mass Media Bureau of the FCC.

Ownership: ACME Communications Inc. (Group Owner).

Began Operation: January 1, 2004. Sale to present owner by Aaron Barnes approved by FCC December 4, 2003.

Represented (legal): Dickstein Shapiro Morin & Oshinsky LLP.

Represented (engineering): EDX Wireless LLC.

Personnel:

John Greenwood, General Manager.

City of License: Roswell. **Station DMA:** Albuquerque-Santa Fe, NM. **Rank:** 44.

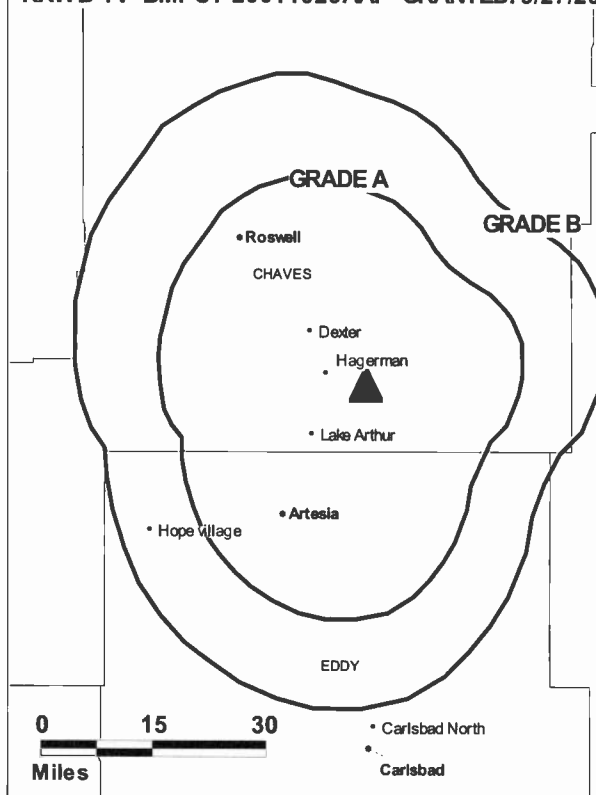
Communications Daily

Warren Communications News

Get the industry standard FREE —

For a no-obligation trial call 800-771-9202 or visit www.warren-news.com

KRWB-TV BMPCT-20011029AAP GRANTED: 9/27/2002



© 2008 Warren Communications News

Circulation © 2007 Nielsen. Coverage based on Nielsen study.

GrandTotal	Cable TV Households	Non-cable TV Households	Total TV Households
Estimated Station Totals *	11,570	17,680	29,250
Average Weekly Circulation (2007)	960	2,582	3,542
Average Daily Circulation (2007)			977
Station DMA Total	Cable TV Households	Non-cable TV Households	Total TV Households
Estimated Station Totals *	11,570	17,680	29,250
Average Weekly Circulation (2007)	960	2,582	3,542
Average Daily Circulation (2007)			977

*Estimated station totals are sums of the Nielsen TV and Cable TV household estimates for each county in which the station registers viewing of more than 5% as per the Nielsen Survey Methods.

KASA-DT

Ch. 27

Network Service: FOX.

Licensee: LIN of New Mexico LLC, 4 Richmond Square, Suite 200, Providence, RI 02906.

Studio: 13 Broadcast Plaza SW, Albuquerque, NM 87104.

Mailing Address: 1377 University Blvd. NE, Albuquerque, NM 87102.

Phone: 505-243-2285. **Fax:** 505-766-7605.

E-mail: kasa@kasa.com

Web Site: <http://www.kasa.com>

Technical Facilities: Channel No. 27 (548-554 MHz). Authorized power: 255-kw max. visual, aural. Antenna: 4193-ft above av. terrain, 180-ft. above ground, 10794-ft. above sea level.

Latitude	35°	12'	50"
Longitude	106°	27'	001"

Transmitter: Sandia Crest, Bernalillo County.

Note: Latitude and longitude coordinates shown are based on the North American Datum of 1927 (NAD 27) as currently required by the Mass Media Bureau of the FCC.

Ownership: LIN TV Corp. (Group Owner).

Began Operation: April 28, 2002.

Represented (legal): Wilmer Cutler Pickering Hale & Dorr LLP.

Personnel:

William Anderson, President & General Manager.

Gina Galindo, Operations Director.

Arnold Routson, General Sales Manager.

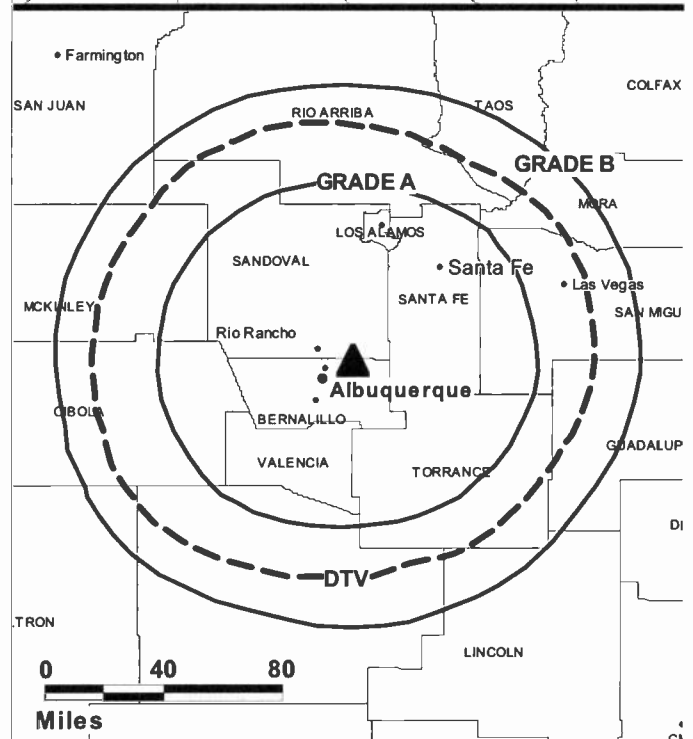
Yolanda Tyner-Ward, Local Sales Manager.

Michelle Donaldson, News Director.

Frank Lilley, Chief Engineer.

Fred Woskoff, Program Director.

KASA-DT BMPCDT-20030318ABE GRANTED: 8/28/2001



© 2008 Warren Communications News

Parker Harms, Promotions Director.

Marilyn Painter, Research Director.

Pat Gonzales, Traffic Manager.

City of License: Santa Fe. **Station DMA:** Albuquerque-Santa Fe, NM. **Rank:** 44.

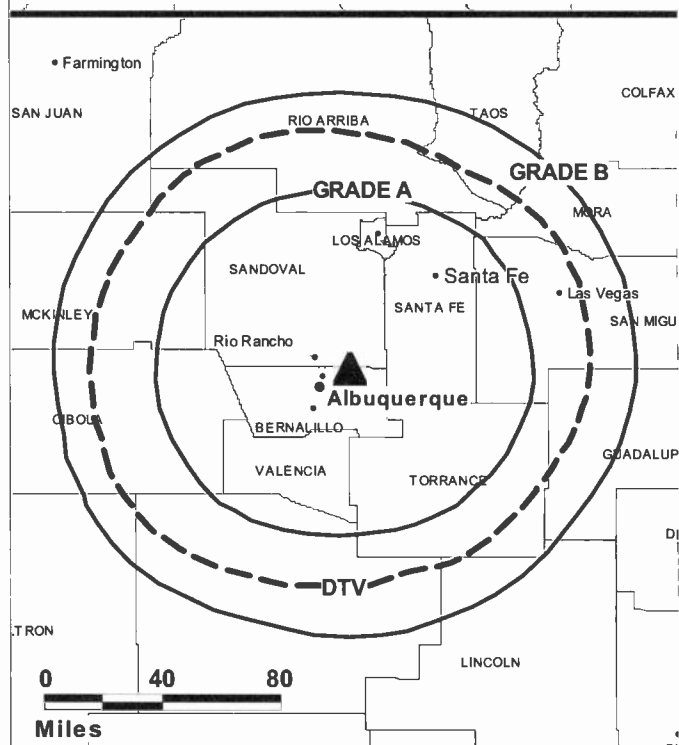
Nielsen Data: Not available.

KASA-TV**Ch. 2****Network Service:** FOX.**Licensee:** LIN of New Mexico LLC, 4 Richmond Square, Suite 200, Providence, RI 02906.**Studio:** 13 Broadcast Plaza SW, Albuquerque, NM 87104.**Mailing Address:** 1377 University Blvd. NE, Albuquerque, NM 87102.**Phone:** 505-243-2285. **Fax:** 505-766-7705.**E-mail:** kasa@kasa.com**Web Site:** http://www.kasa.com**Technical Facilities:** Channel No. 2 (54-60 MHz). Authorized power: 28.2-kw visual, 2.8-kw aural. Antenna: 4182-ft above av. terrain, 148-ft. above ground, 10768-ft. above sea level.

Latitude	35°	12'	55"
Longitude	106°	27'	02"

Transmitter: Sandia Crest, Bernalillo County.**Note:** Latitude and longitude coordinates shown are based on the North American Datum of 1927 (NAD 27) as currently required by the Mass Media Bureau of the FCC.**Multichannel TV Sound:** Stereo and separate audio program.**Satellite Earth Stations:** Transmitter Larcán; Vertex, 5-meter Ku-band; Simulcast, 5-meter Ku & C-band; Scientific-Atlanta, 5-meter C-band; Prodelin, 5-meter C-band; Wegener, Standard Components receivers.**Ownership:** LIN TV Corp. (Group Owner).

Began Operation: May 8, 1981. Sale to present owner by Raycom Media Inc. approved by FCC December 28, 2006. Sale to Raycom Media Inc. by Belo Corp. approved by FCC September 2, 1999 (Television Digest, Vol. 39:27, 45). Sale to Belo Corp. approved by FCC February 28, 1997 (Vol. 37:9). Sale to KGSW-TV Inc. (Providence Journal Broadcasting) by Coronado Communications Co. approved by FCC December 22, 1992. Began operation as KASA-TV, Ch. 2 on April 5, 1993. Suspended operation September 6, 1992 pending grant of assignment to KGSW-TV. Sale to Coronado Communications Co. approved by FCC March 7, 1988. Sale to Channel 2 Associates by New Mexico Media Co. approved by FCC February 29, 1984.

Represented (legal): Wilmer Cutler Pickering Hale & Dorr LLP.**Personnel:****William Anderson**, President & General Manager.**Gina Galindo**, Operations Director.**Arnold Routson**, General Sales Manager.**Yolanda Tyner-Ward**, Local Sales Manager.**Michelle Donaldson**, News Director.**Frank Lilley**, Chief Engineer.**Fred Woskoff**, Program Director.**Parker Harms**, Promotions Director.**Marilyn Painter**, Research Director.**KASA-TV BPCT-19920723KG GRANTED: 12/22/1992**

© 2008 Warren Communications News

Pat Gonzales, Traffic Manager.**City of License:** Santa Fe. **Station DMA:** Albuquerque-Santa Fe, NM. **Rank:** 44.

Circulation © 2007 Nielsen. Coverage based on Nielsen study.

GrandTotal	Cable TV Households	Non-cable TV Households	Total TV Households
Estimated Station Totals *	283,990	370,940	654,930
Average Weekly Circulation (2007)	138,562	158,095	296,657
Average Daily Circulation (2007)			106,529
Station DMA Total	Cable TV Households	Non-cable TV Households	Total TV Households
Estimated Station Totals *	282,200	355,460	637,660
Average Weekly Circulation (2007)	138,043	156,168	294,211
Average Daily Circulation (2007)			105,718
Other DMA Total	Cable TV Households	Non-cable TV Households	Total TV Households
Estimated Station Totals *	1,790	15,480	17,270
Average Weekly Circulation (2007)	519	1,927	2,446
Average Daily Circulation (2007)			811

*Estimated station totals are sums of the Nielsen TV and Cable TV household estimates for each county in which the station registers viewing of more than 5% as per the Nielsen Survey Methods.

KCHF

Ch. 11

Network Service: IND.

Licensee: Son Broadcasting Inc., PO Box 4338, 4004 Carlisle NE, Albuquerque, NM 87196.

Studio: 27556 I-25 E. Frontage Rd., Santa Fe, NM 87508.

Mailing Address: 27556 I-25 E. Frontage Rd, Santa Fe, NM 87508.

Phone: 505-473-1111. **Fax:** 505-474-4998.

E-mail: salomon@kchf.com

Web Site: http://www.kchf.com

Technical Facilities: Channel No. 11 (198-204 MHz). Authorized power: 316-kw visual, aural. Antenna: 1995-ft above av. terrain, 272-ft. above ground, 10118-ft. above sea level.

Latitude 35° 46' 49"
Longitude 106° 31' 34"

Transmitter: No Name Mountain Electronics Site, 9.3-mi. E of Jemez Springs.

Note: Latitude and longitude coordinates shown are based on the North American Datum of 1927 (NAD 27) as currently required by the Mass Media Bureau of the FCC.

Satellite Earth Station: Paraclipse, 3-meter; GLR receivers.

Ownership: Son Broadcasting Inc. (Group Owner).

Began Operation: January 21, 1984.

Represented (engineering): RJ Communications.

Personnel:

Belarmino Gonzalez, General Manager.

Annette M. Garcia, Promotion & Marketing Manager.

Leo Lesaco, National Sales Director.

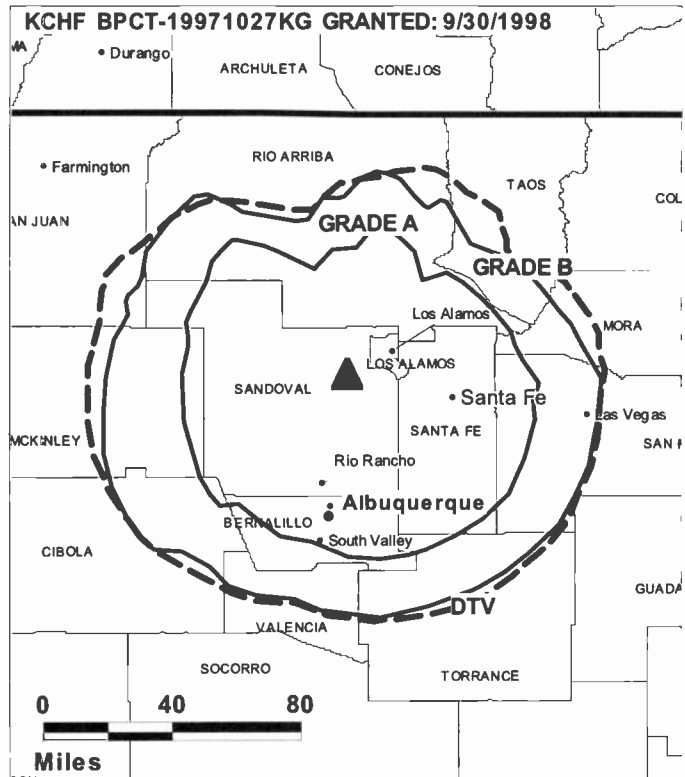
Rob Ramseyer, Chief Engineer.

Vickie A. Archiveque, Business Manager.

Mary Kay Gonzalez, Program & Production Director.

Michelle Garcia, Traffic Manager.

City of License: Santa Fe. **Station DMA:** Albuquerque-Santa Fe, NM. **Rank:** 44.



© 2008 Warren Communications News

Circulation © 2007 Nielsen. Coverage based on Nielsen study.

GrandTotal	Cable TV Households	Non-cable TV Households	Total TV Households
Estimated Station Totals *	8,100	0	8,100
Average Weekly Circulation (2007)	794	0	794
Average Daily Circulation (2007)			79
Station DMA Total	Cable TV Households	Non-cable TV Households	Total TV Households
Estimated Station Totals *	8,100	0	8,100
Average Weekly Circulation (2007)	794	0	794
Average Daily Circulation (2007)			79

*Estimated station totals are sums of the Nielsen TV and Cable TV household estimates for each county in which the station registers viewing of more than 5% as per the Nielsen Survey Methods.

KCHF-DT

Ch. 10

Network Service: IND.

Licensee: Son Broadcasting Inc., PO Box 4338, 4004 Carlisle NE, Albuquerque, NM 87196.

Studio: 27556 I-25 E. Frontage Rd., Santa Fe, NM 87508.

Mailing Address: 27556 I-25 E. Frontage Rd., Santa Fe, NM 87508.

Phone: 505-473-1111. **Fax:** 505-474-4998.

E-mail: salomon@kchf.com

Web Site: http://www.kchf.com

Technical Facilities: Channel No. 10 (192-198 MHz). Authorized power: 30-kw visual, aural. Antenna: 1995-ft above av. terrain, 272-ft. above ground, 10116-ft. above sea level.

Latitude	35°	46'	49"
Longitude	106°	31'	34"

Note: Latitude and longitude coordinates shown are based on the North American Datum of 1927 (NAD 27) as currently required by the Mass Media Bureau of the FCC.

Ownership: Son Broadcasting Inc. (Group Owner).

Began Operation: Station operating; no on-air date

Represented (engineering): RJ Communications.

Personnel:

Belarmino Gonzalez, General Manager.

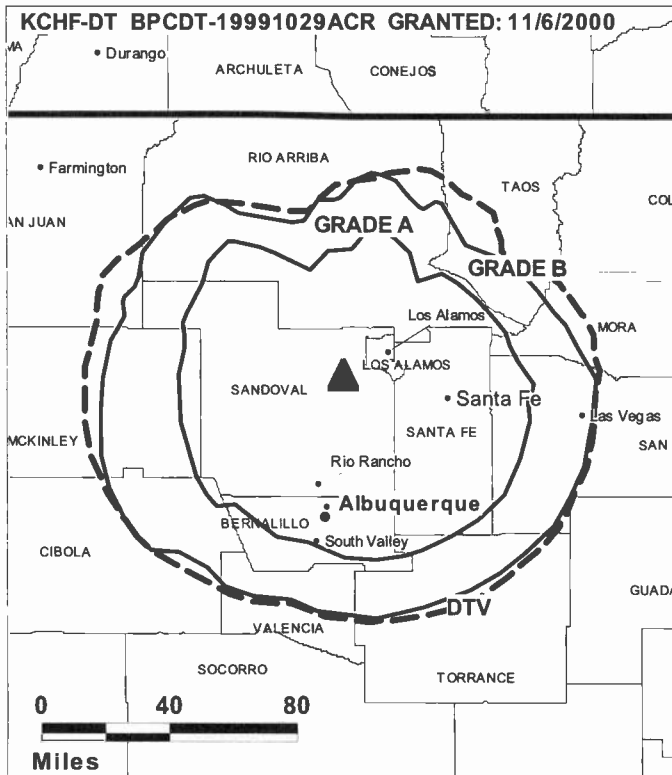
Annette Garcia, Promotion & Marketing Manager.

Leo Lesaco, National Sales Manager.

Rob Ramseyer, Chief Engineer.

Vickie Archiveque, Business Manager.

Mary Kay Gonzales, Program & Production Director.



© 2008 Warren Communications News

Michelle Garcia, Traffic Manager.

City of License: Santa Fe. **Station DMA:** Albuquerque-Santa Fe, NM. **Rank:** 44.

Nielsen Data: Not available.

KWBQ

Ch. 19

Network Service: CW.

Licensee: ACME Television Licenses of New Mexico LLC, 4100 Hawkins NE, Santa Fe, NM 87109.

Studio: 8341 Washington St. NE, Albuquerque, NM 87113.

Mailing Address: 8341 Washington St. NE, Albuquerque, NM 87113.

Phone: 505-797-1919. **Fax:** 505-344-1145.

E-mail: contactus@newmexicoswb.com

Web Site: <http://www.newmexicoscw.tv>

Technical Facilities: Channel No. 19 (500-506 MHz). Authorized power: 1422-kw max. visual, aural. Antenna: 4183-ft above av. terrain, 180-ft. above ground, 10791-ft. above sea level.

Latitude	35°	12'	48"
Longitude	106°	27'	00"

Transmitter: Sandia Crest.

Note: Latitude and longitude coordinates shown are based on the North American Datum of 1927 (NAD 27) as currently required by the Mass Media Bureau of the FCC.

Ownership: ACME Communications Inc. (Group Owner).

Began Operation: March 5, 1999. Sale to Ramar Communications II Ltd. approved by FCC June 18, 1999 but never consummated. ACME Communications Inc. went public September 30, 1999.

Represented (engineering): John F. X. Browne & Associates PC.

Personnel:

Stan Gill, General Manager.

Melissa Coburne, General Sales Manager.

Dan Marchese, National Sales Manager.

Larry Oliver, Chief Engineer.

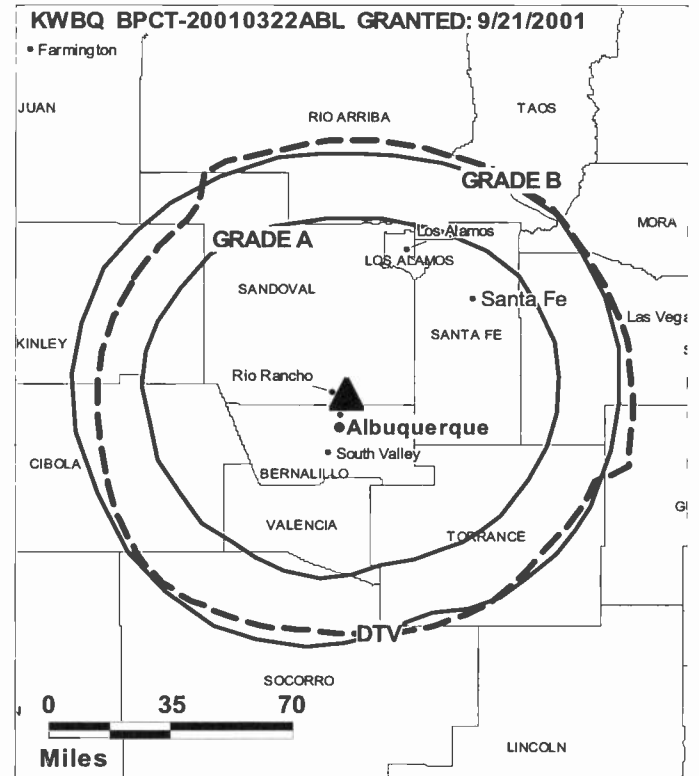
Cathy Potts, Business Manager.

Dom Zarella, Program Manager.

Chris Iller, Creative Services Director.

Steve Wroski, Traffic Manager.

City of License: Santa Fe. **Station DMA:** Albuquerque-Santa Fe, NM. **Rank:** 44.



© 2008 Warren Communications News

Circulation © 2007 Nielsen. Coverage based on Nielsen study.

GrandTotal	Cable TV Households	Non-cable TV Households	Total TV Households
Estimated Station Totals *	261,330	347,840	609,170
Average Weekly Circulation (2007)	57,616	77,987	135,603
Average Daily Circulation (2007)			48,452
Station DMA Total	Cable TV Households	Non-cable TV Households	Total TV Households
Estimated Station Totals *	261,330	343,020	604,350
Average Weekly Circulation (2007)	57,616	77,635	135,251
Average Daily Circulation (2007)			48,428
Other DMA Total	Cable TV Households	Non-cable TV Households	Total TV Households
Estimated Station Totals *	0	4,820	4,820
Average Weekly Circulation (2007)	0	352	352
Average Daily Circulation (2007)			24

*Estimated station totals are sums of the Nielsen TV and Cable TV household estimates for each county in which the station registers viewing of more than 5% as per the Nielsen Survey Methods.

KWBQ-DT

Ch. 29

Network Service: CW.

Licensee: ACME Television Licenses of New Mexico LLC, 4100 Hawkins NE, Santa Fe, NM 87109.

Studio: 8341 Washington St. NE, Albuquerque, NM 87113.

Mailing Address: 8341 Washington St. NE, Albuquerque, NM 87113.

Phone: 505-797-1919. **Fax:** 505-344-1145.

E-mail: contactus@newmexicoscw.tv

Web Site: http://www.newmexicoscw.tv

Technical Facilities: Channel No. 29 (560-566 MHz). Authorized power: 245-kw visual, aural. Antenna: 4183-ft above av. terrain, 180-ft. above ground, 10791-ft. above sea level.

Latitude	35°	12'	48"
Longitude	106°	27'	00"

Note: Latitude and longitude coordinates shown are based on the North American Datum of 1927 (NAD 27) as currently required by the Mass Media Bureau of the FCC.

Ownership: ACME Communications Inc. (Group Owner).

Began Operation: Station operating; no on-air date.

Personnel:

Stan Gill, General Manager.

Melissa Coburne, General Sales Manager.

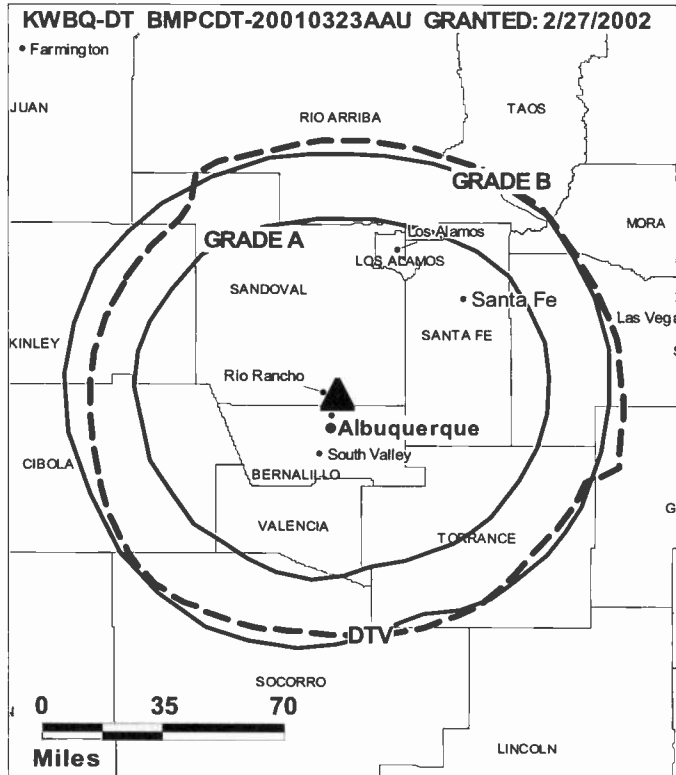
Dan Marchese, National Sales Manager.

Larry Oliver, Chief Engineer.

Cathy Potts, Business Manager.

Dom Zarella, Program Director.

Chris Iller, Creative Services Director.



© 2008 Warren Communications News

Steve Wroski, Traffic Manager.

City of License: Santa Fe. **Station DMA:** Albuquerque-Santa Fe, NM. **Rank:** 44.

Nielsen Data: Not available.

KOBG-TV

Ch. 6

(Satellite of KOB-TV, Albuquerque)

Network Service: NBC.

Licensee: KOB-TV LLC, 3415 University Ave. W, St. Paul, MN 55114-2099.

Studio: 4 Broadcast Plaza SW, Albuquerque, NM 87104.

Mailing Address: PO Box 1351, Albuquerque, NM 87103.

Phone: 505-243-4411. **Fax:** 505-764-2522.

E-mail: sraybon@kobtv.com

Web Site: http://www.kobtv.com

Technical Facilities: Channel No. 6 (82-88 MHz). Authorized power: 6-kw visual, aural. Antenna: 1647-ft above av. terrain, 190-ft. above ground, 8291-ft. above sea level.

Latitude	32°	51'	49"
Longitude	108°	14'	27"

Transmitter: Pinos Altos Mountain.

Note: Latitude and longitude coordinates shown are based on the North American Datum of 1927 (NAD 27) as currently required by the Mass Media Bureau of the FCC.

Ownership: Hubbard Broadcasting Inc. (Group Owner).

Represented (sales): Petry Television Inc.

Represented (legal): Holland & Knight LLP.

Represented (engineering): du Treil, Lundin & Rackley Inc.

Personnel:

Jerry Danziger, Vice Chairman.

Mike Burgess, Vice President & General Manager.

Susan Connor, Station Manager.

Barbara Wagener, General Sales Manager.

Sue Raybon, Local Sales Manager.

Sean Anker, Chief Engineer & Production Manager.

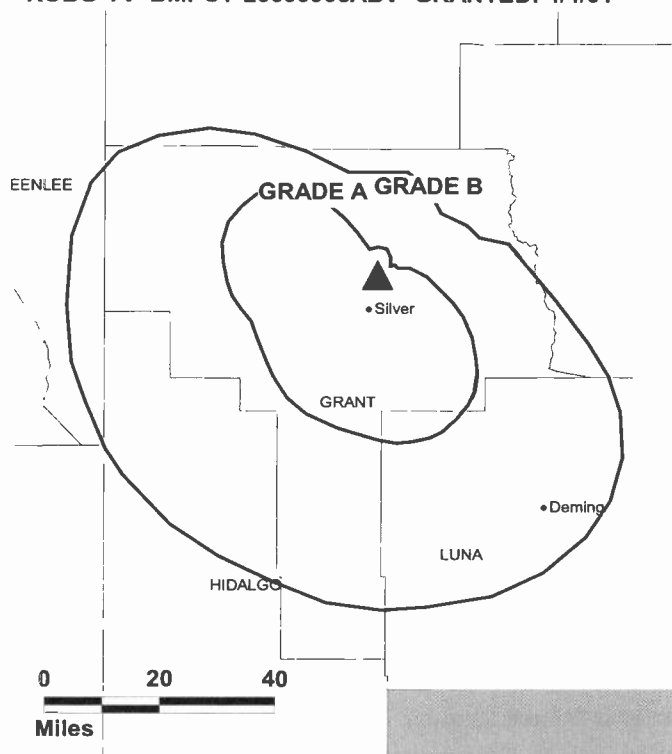
Dru Felt, Business Manager.

Juanita Garay, Program Coordinator.

Girard Demarest, Promotion Manager.

Bernadette Himeur, Traffic Manager.

KOBG-TV BMPCT-20000908ABV GRANTED: 4/4/01



© 2008 Warren Communications News

City of License: Silver City. **Station DMA:** Albuquerque-Santa Fe, NM. **Rank:** 44.

Circulation © 2007 Nielsen. Coverage based on Nielsen study.

GrandTotal	Cable TV Households	Non-cable TV Households	Total TV Households
Estimated Station Totals *	3,170	8,230	11,400
Average Weekly Circulation (2007)	2,032	1,679	3,711
Average Daily Circulation (2007)			1,733
Station DMA Total	Cable TV Households	Non-cable TV Households	Total TV Households
Estimated Station Totals *	3,170	8,230	11,400
Average Weekly Circulation (2007)	2,032	1,679	3,711
Average Daily Circulation (2007)			1,733

*Estimated station totals are sums of the Nielsen TV and Cable TV household estimates for each county in which the station registers viewing of more than 5% as per the Nielsen Survey Methods.

KOVT

Ch. 10

(Satellite of KOAT-TV, Albuquerque)

Network Service: ABC.

Licensee: KOAT Hearst-Argyle Television Inc., PO Box 1800, c/o Brooks, Pierce, McLendon, Humphrey & Leonard, Raleigh, NC 27602.

Studio: 3801 Carlisle Blvd. NE, Albuquerque, NM 87107.

Mailing Address: PO Box 25982, Albuquerque, NM 87125.

Phone: 505-884-7777. **Fax:** 505-884-6282.

E-mail: drbrown@hearst.com

Web Site: http://www.koat.com

Technical Facilities: Channel No. 10 (192-198 MHz). Authorized power: 8.71-kw visual, 0.87-kw aural. Antenna: 1590-ft above av. terrain, 111-ft. above ground, 8226-ft. above sea level.

Latitude 32° 51' 46"
Longitude 108° 14' 28"

Transmitter: Pinos Altos Mountain, 1.2-mi. W of Pinos Altos.

Note: Latitude and longitude coordinates shown are based on the North American Datum of 1927 (NAD 27) as currently required by the Mass Media Bureau of the FCC.

Multichannel TV Sound: Stereo only.

News Services: UPI, CNN Newsource, AP, ABC NewsOne.

Ownership: Hearst-Argyle Television Inc. (Group Owner).

Began Operation: September 10, 1987.

Represented (sales): Eagle Television Sales.

Represented (legal): Brooks, Pierce, McLendon, Humphrey & Leonard LLP.

Represented (engineering): Denny & Associates PC.

Personnel:

Mary Lynn Roper, President & General Manager.

Steve Freifeld, General Sales Manager.

Karen Martinez, Local Sales Manager.

Barbara Burzillo, National Sales Manager.

Sue Stephens, News Director.

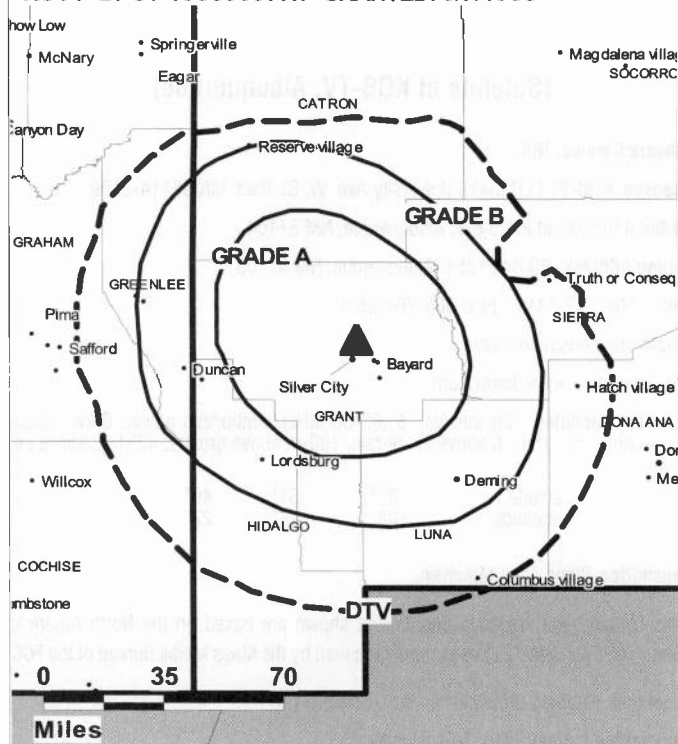
Sinan Sadar, Assistant News Director.

Dan Brown, Chief Engineer.

Teri Hernandez, Program Director.

Brian Bouloy, Production Manager.

KOVT BPCT-19850607KT GRANTED: 6/7/1985



© 2008 Warren Communications News

Larry Kellogg, Creative Services Director.

Debbie Apodaca, Traffic Manager.

City of License: Silver City. **Station DMA:** Albuquerque-Santa Fe, NM. **Rank:** 44.

Circulation © 2007 Nielsen. Coverage based on Nielsen study.

GrandTotal	Cable TV Households	Non-cable TV Households	Total TV Households
Estimated Station Totals *	3,690	8,230	11,920
Average Weekly Circulation (2007)	2,915	2,049	4,964
Average Daily Circulation (2007)			3,154

Station DMA Total	Cable TV Households	Non-cable TV Households	Total TV Households
Estimated Station Totals *	3,690	8,230	11,920
Average Weekly Circulation (2007)	2,915	2,049	4,964
Average Daily Circulation (2007)			3,154

*Estimated station totals are sums of the Nielsen TV and Cable TV household estimates for each county in which the station registers viewing of more than 5% as per the Nielsen Survey Methods.

KOVT-DT

Ch. 12

Network Service: ABC.

Grantee: KOAT Hearst-Argyle Television Inc., PO Box 1800, c/o Brooks, Pierce, McLendon, Humphrey & Leonard, Raleigh, NC 27602.

Studio: 3801 Carlisle NE, Albuquerque, NM 87107.

Mailing Address: PO Box 25982, Albuquerque, NM 87125.

Phone: 505-884-7777. **Fax:** 505-884-6282.

E-mail: drbrown@hearst.com

Web Site: <http://www.koat.com>

Technical Facilities: Channel No. 12 (204-210 MHz). Authorized power: 62-kw visual, aural. Antenna: 1591-ft above av. terrain, 112-ft. above ground, 8225-ft. above sea level.

Latitude	32°	51'	46"
Longitude	108°	14'	28"

Note: Latitude and longitude coordinates shown are based on the North American Datum of 1927 (NAD 27) as currently required by the Mass Media Bureau of the FCC.

Ownership: Hearst-Argyle Television Inc. (Group Owner).

Began Operation: Station operating under Special Temporary Authority at 1-kw visual; no on-air date

Personnel:

Mary Lynn Roper, President & General Manager.

Steve Freifeld, General Sales Manager.

Karen Martinez, Local Sales Manager.

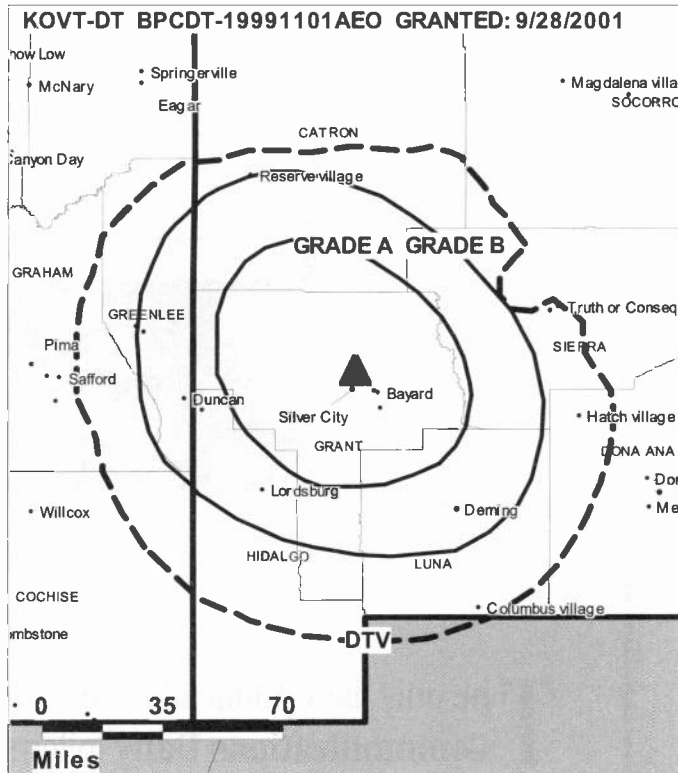
Barbara Burzillo, National Sales Manager.

Sue Stephens, News Director.

Sinan Sadar, Assistant News Director.

Dan Brown, Chief Engineer.

Teri Hernandez, Program Director.



© 2008 Warren Communications News


Brian Bouloy, Production Manager.

Larry Kellogg, Creative Services Director.

Debbie Apodaca, Traffic Manager.

City of License: Silver City. **Station DMA:** Albuquerque-Santa Fe, NM. **Rank:** 44.

Nielsen Data: Not available.



WARREN COMMUNICATIONS NEWS Telecom & Media Intelligence www.warren-news.com

Communications Daily

The Authoritative News Service of Electronic Communications

Read the only publication the Federal Communications Commission (FCC) and the National Telecommunications and Information Administration (NTIA) have subscribed to electronically for *all* their employees...

"CD has the sources, the facts and the intelligence to put it all together. I rely on CD every day."

Timothy A. Boggs
Senior Vice President for Public Policy
TIME WARNER

The only daily publication covering the entire telecommunications industry, **Communications Daily** follows the latest news in telephone, broadcasting, cable TV, electronic information distribution, satellites, cellular radio and all other important segments of communications.

The **Daily** condenses a tremendous amount of valuable information into each compact issue. You get the maximum amount of news about your industry—the very latest intelligence to help you make key business decisions—in an easy-to-read format that takes you just minutes each day to digest.

Fifteen veteran editors and reporters cover the news for **Communications Daily**. They keep you abreast of new developments in industry, the FCC, Congress, the White House and of other important telecommunications news at home and around the world.

Communications Daily makes news by covering the news. Order your subscription today. If you have a computer and e-mail address, you may choose to have your subscription to CD delivered *electronically* (via the Internet).



Warren Communications News • 2115 Ward Court, NW • Washington, D.C. 20037
Phone: 800-771-9202 • Fax: 202-293-3435 • e-mail: info@warren-news.com

Alphabetical Listing of TV Markets – 2007

Nielsen DMA TV Households Ranking

Abilene-Sweetwater, TX	164	Detroit, MI	11	Las Vegas, NV	43	Rochester, MN-Mason City, IA- Austin, MN	153
Albany, GA	146	Dothan, AL	172	Lexington, KY	64	Rochester, NY	78
Albany-Schenectady-Troy, NY	56	Duluth, MN-Superior, WI	138	Lima, OH	185	Rockford, IL	132
Albuquerque-Santa Fe, NM	44	El Paso, TX-Las Cruces, NM	98	Lincoln & Hastings-Keamey, NE	104	Sacramento-Stockton-Modesto, CA	20
Alexandria, LA	180	Elmira (Coming), NY	173	Little Rock-Pine Bluff, AR	57	Salisbury, MD	147
Alpena, MI	208	Erie, PA	142	Los Angeles, CA	2	Salt Lake City, UT	35
Amarillo, TX	131	Eugene, OR	120	Louisville, KY	48	San Angelo, TX	197
Anchorage, AK	150	Eureka, CA	195	Lubbock, TX	148	San Antonio, TX	37
Atlanta, GA	8	Evansville, IN	101	Macon, GA	121	San Diego, CA	27
Augusta, GA	115	Fairbanks, AK	203	Madison, WI	85	San Francisco-Oakland-San Jose, CA	6
Austin, TX	51	Fargo-Valley City, ND	119	Mankato, MN	199	Santa Barbara-Santa Maria- San Luis Obispo, CA	122
Bakersfield, CA	125	Flint-Saginaw-Bay City, MI	66	Marquette, MI	179	Savannah, GA	97
Baltimore, MD	24	Fort Myers-Naples, FL	63	Medford-Klamath Falls, OR	140	Seattle-Tacoma, WA	14
Bangor, ME	152	Fort Smith-Fayetteville-Springdale- Rogers, AR	102	Memphis, TN	47	Sherman, TX-Ada, OK	161
Baton Rouge, LA	94	Fort Wayne, IN	107	Meridian, MS	186	Shreveport, LA	82
Beaumont-Port Arthur, TX	141	Fresno-Visalia, CA	55	Miami-Fort Lauderdale, FL	16	Sioux City, IA	143
Bend, OR	192	Gainesville, FL	162	Minneapolis-St. Paul, MN	15	Sioux Falls (Mitchell), SD	114
Billings, MT	170	Glendive, MT	210	Minot-Bismarck-Dickinson, ND	158	South Bend-Elkhart, IN	89
Biloxi-Gulfport, MS	160	Grand Junction-Montrose, CO	187	Missoula, MT	167	Spokane, WA	77
Binghamton, NY	156	Grand Rapids-Kalamazoo-Battle Creek, MI	39	Mobile, AL-Pensacola (Fort Walton Beach), FL	61	Springfield, MO	74
Birmingham (Anniston & Tuscaloosa), AL	40	Great Falls, MT	191	Monroe, LA-El Dorado, AR	136	Springfield-Holyoke, MA	109
Bluefield-Beckley-Oak Hill, WV	155	Green Bay-Appleton, WI	70	Monterey-Salinas, CA	124	St. Joseph, MO	201
Boise, ID	113	Greensboro-High Point- Winston Salem, NC	46	Montgomery-Selma, AL	118	St. Louis, MO	21
Boston, MA-Manchester, NH	7	Greenville-New Bern-Washington, NC	105	Myrtle Beach-Florence, SC	103	Syracuse, NY	80
Bowling Green, KY	183	Greenville-Spartanburg-Anderson, SC-Asheville, NC	36	Nashville, TN	30	Tallahassee, FL-Thomasville, GA	108
Buffalo, NY	50	Greenwood-Greenville, MS	184	New Orleans, LA	53	Tampa-St. Petersburg (Sarasota), FL	13
Burlington, VT-Plattsburgh, NY	92	Harlingen-Weslaco-Brownsville- McAllen, TX	88	New York, NY	1	Terre Haute, IN	151
Butte-Bozeman, MT	194	Harrisburg-Lancaster-Lebanon-York, PA	41	Norfolk-Portsmouth-Newport News, VA	42	Toledo, OH	72
Casper-Riverton, WY	198	Harrisonburg, VA	178	North Platte, NE	209	Topeka, KS	139
Cedar Rapids-Waterloo-Iowa City- Dubuque, IA	87	Hartford & New Haven, CT	29	Odessa-Midland, TX	157	Traverse City-Cadillac, MI	116
Champaign & Springfield-Decatur, IL	84	Hattiesburg-Laurel, MS	168	Oklahoma City, OK	45	Tri-Cities (Bristol, VA-Kingsport- Johnson City, TN)	91
Charleston, SC	100	Helen, MT	206	Omaha, NE	75	Tucson (Sierra Vista), AZ	68
Charleston-Huntington, WV	65	Honolulu, HI	73	Orlando-Daytona Beach-Melbourne, FL	19	Tulsa, OK	60
Charlotte, NC	25	Houston, TX	10	Ottumwa, IA-Kirksville, MO	199	Twin Falls, ID	193
Charlottesville, VA	181	Huntsville-Decatur (Florence), AL	83	Paducah, KY-Cape Girardeau- Harrisburg, MO-Mount Vernon, IL	79	Tyler-Longview (Lufkin & Nacogdoches), TX	111
Chattanooga, TN	86	Idaho Falls-Pocatello, ID	163	Palm Springs, CA	144	Utica, NY	169
Cheyenne, WY-Scottsbluff, NE	196	Indianapolis, IN	26	Panama City, FL	154	Victoria, TX	204
Chicago, IL	3	Jackson, MS	90	Parkersburg, WV	190	Waco-Temple-Bryan, TX	95
Chico-Redding, CA	130	Jackson, TN	174	Peoria-Bloomington, IL	117	Washington, DC (Hagerstown, MD)	9
Cincinnati, OH	33	Jacksonville, FL	49	Philadelphia, PA	4	Watertown, NY	177
Clarksburg-Weston, WV	166	Johnstown-Altoona-State College, PA	99	Phoenix (Prescott), AZ	12	Wausau-Rhineland, WI	134
Cleveland-Akron (Canton), OH	17	Jonesboro, AR	182	Pittsburgh, PA	22	West Palm Beach-Fort Pierce, FL	38
Colorado Springs-Pueblo, CO	93	Joplin, MO-Pittsburg, KS	145	Portland, OR	23	Wheeling, WV-Steubenville, OH	159
Columbia, SC	81	Juneau, AK	207	Portland-Auburn, ME	76	Wichita Falls, TX & Lawton, OK	149
Columbia-Jefferson City, MO	137	Kansas City, MO	31	Presque Isle, ME	205	Wichita-Hutchinson, KS	69
Columbus, GA-Opelika, AL	128	Knoxville, TN	58	Quincy, IL-Hannibal, MO-Keokuk, IA	171	Wilkes Barre-Scranton, PA	54
Columbus, OH	32	La Crosse-Eau Claire, WI	127	Raleigh-Durham (Fayetteville), NC	28	Wilmington, NC	135
Columbus-Tupelo-West Point, MS	133	Lafayette, IN	189	Rapid City, SD	175	Yakima-Pasco-Richland-Kennewick, WA	126
Corpus Christi, TX	129	Lafayette, LA	123	Reno, NV	110	Youngstown, OH	106
Dallas-Fort Worth, TX	5	Lake Charles, LA	176	Richmond-Petersburg, VA	59	Yuma, AZ-El Centro, CA	165
Davenport, IA-Rock Island-Moline, IL	96	Lansing, MI	112	Roanoke-Lynchburg, VA	67	Zanesville, OH	202
Dayton, OH	62	Laredo, TX	188				
Denver, CO	18						
Des Moines-Ames, IA	71						

Index to Sections Television & Cable Factbook No. 76

TV STATIONS VOLUME

Section A

Applications Pending for U.S. Analog Television Stations	A-2852
Call Letters (U.S.)	A-9
Construction Permits for Analog U.S. Television Stations	A-2850
Digital Construction Permits and Applications Pending for U.S. Television Stations	A-2855
Ownership of U.S. Commercial Television Stations	A-2862
Television Market Rankings (Nielsen)	A-1
Television Stations, Commercial	A-18
Television Stations, Public/Educational	A-2721

Section B

Low Power Television/Translator Stations	B-1
Low Power Television/Translator Station Ownership	B-213

Section C — Charts

Affiliations by Market	C-32
Channel Allocations—UHF and VHF	C-4
Digital TV Channel Allocations	C-14
Nielsen Geographic Regions Summary	C-37
Nielsen TV Household Estimates ranked by DMA	C-38
Nielsen TV Households by States and Counties	C-40
Parent/Satellite Stations	C-2
Television Stations On Air	C-1
TV Households by States and Counties	C-40
Unused Channel Allocations	C-29

CABLE SYSTEMS VOLUME

Section D

Call Letters (U.S.)	D-1
Cable Systems	D-11
Cable Community Index	(Back of Cable Volume 2)
Cable Owners	D-1676

Section E

Brokerage & Financing Services	E-93
Management & Technical Consulting Services	E-100
Pay TV & Satellite Services	E-1
Program Sources & Services	E-65

Section F — Charts

Abbreviations	F-14
Cable Penetration State by State	F-3
Cable Systems by Subscriber Size	F-2
Cable System Totals by State	F-12
Channel Capacity of Cable Systems	F-2
Estimated Growth of the Cable Industry	F-1
Glossary of Cable Terms	F-19
Largest U.S. Cable Systems	F-4
Nielsen Cable TV Household Estimates alphabetical by DMA	F-9
Nielsen Cable TV Household Estimates by State	F-11

Index to Contents

Television & Cable Factbook No. 76

A

@Max (See Cinemax)	E-13	American Desi	E-5
@Radical Media Inc.	E-67	American European Consulting Co. Inc.	E-100
Abbreviations	F-14	American Jewish Committee	E-66
ABC Family Channel	E-4	American Life TV Network	E-5
ABC Family HD (See ABC Family).	E-4	American Movie Classics	E-6
ABC News	E-65	American Network (See Televisa Networks).	E-56
ABC Studios	E-65	American News Network.	E-6
ABI Research	E-100	American Religious Town Hall Meeting Inc.	E-66
Aboriginal Peoples Television Network	E-4	America's Collectibles Network	E-6
David Abraham & Co. LLC	E-93	America's Leading Indies Network (ALIN-TV)	E-66
Accenthealth.	E-65	America's Store	E-6
Access Television Network	E-65	Americom Radio Brokers	E-93
ACCESS The Education Station	E-4	AMIT.	E-66
AccuWeather Inc.	E-65	ANA Television Network	E-6
AGC/United Learning (See United Learning).	E-89	Anchor Pacific Corp.	E-100
Action 36 Cable 6	E-4	Angel One (See Dominion Sky Angel)	E-20
ActionMax (See Cinemax)	E-13	Angel Two (See Dominion Sky Angel)	E-20
Adjoined Consulting	E-100	Anhui TV (See KyLinTV)	E-34
Adler Media Inc.	E-65	Animal Planet	E-6
Adrenaline Nation TV (ANTV).	E-4	Animania HD (See Voom HD Networks)	E-62
Adult Swim	E-5	Animation People Ltd.	E-66
Adventist Television Network (See Hope Channel)	E-30	Anime Network	E-6
Africa Channel	E-5	Annenberg Channel	E-6
African TV Network (ATVN)	E-5	Another Country	E-66
Africast TV	E-5	Antenna Satellite TV/USA	E-6
Africast TV Online	E-5	Ray Anthony Enterprises	E-66
AgDay Television (See Farm Journal Electronic Media)	E-76	Anthropology Programming & Entertainment	E-6
A.G. Edwards & Sons Inc.	E-93	Anti-Aging Network	E-6
Agency for Instructional Technology	E-65	AOL Music On Demand	E-7
Aircraft Music Library	E-65	AP All News Radio	E-7
A-J Contracting Co. Inc.	E-100	APA International Film Distributors Inc.	E-66
Ajilon Communications	E-100	Applause Networks	E-7
Aker Partners Inc.	E-100	Applications Pending for U.S. Analog Television Stations	A-2852
Al Jazeera English	E-5	Aptinet.	E-66
Alaska Rural Communications Service	E-5	AP Television News	E-66
Alden Films/Films Of The Nations	E-65	Aquarius Health Care Videos	E-66
All TV Connect Inc.	E-100	Arabic Channel	E-7
All American Television (See FremantleMedia Ltd.)	E-77	Archdiocese of Baltimore	E-66
Allegro Productions Inc.	E-65	Arenas Entertainment	E-66
Allied Capital Corp.	E-93	Arizona News Channel	E-7
Allied Vaughn	E-65	ARCTEK Satellite Productions	E-66
Allison Payment Systems LLC.	E-100	Armenian Film Foundation	E-66
All Mobile Video	E-65	Army & Air Force Hometown News Service	E-66
Almavision	E-5	Arrowdisc	E-66
Aloha Films Group Inc.	E-66	ART America	E-7
Alpha Mom TV.	E-5	Artbeats Software Inc.	E-66
Alta Communications	E-93	Artisan Entertainment (See Lions Gate Entertainment)	E-81
Alterna' TV.	E-5	Arts & Entertainment.	E-7
Altitude Sports & Entertainment	E-5	Arts & Entertainment HD (See Arts & Entertainment)	E-7
Amazon Inc.	E-66	Ascent Media Systems & Technology Group	E-100
AMC Production	E-66	Asian Television Network	E-7
Amdocs, Broadband Cable & Satellite Division	E-100	Asian Television Network International	E-7
America Channel	E-5	Asianet USA.	E-7
American National Network	E-5	Associated Press Broadcast	E-66
America One Television	E-5	Associated Television International	E-66
		A Taste of Spice (See Spice)	E-52
		Atlanta Interfaith Broadcasters	E-7

Communications Daily

Warren Communications News

Get the industry standard FREE —

For a no-obligation trial call 800-771-9202 or visit www.warren-news.com

Atlantic Video Inc.	E-67
Atlantis Productions	E-67
ATLIS Systems Inc.	E-100
ATV (See KyLinTV)	E-34
ATV Broadcast Consulting Inc.	E-100
Auction TV (See i-Shop)	E-31
Audience Research & Development LLC	E-100
AUS Consultants	E-93
The Austin Co.	E-101
Avenue	E-67
Awoundedknee	E-67
AXA Financial Inc.	E-93
Axyz	E-67
AYM Sports	E-8
AZCAR Technologies Inc.	E-101
AZN Television	E-8
Azteca America	E-8

B

BabyFirst TV	E-8
Backchannelmedia Inc.	E-101
Baker Scott & Co.	E-101
Balboa Capital	E-93
Bandamax (See Televisa Networks)	E-56
Bandelier EFX	E-67
Bank of America	E-93
Bank of New York	E-93
Barbary Post	E-67
Barclays Capital	E-94
Barger Broadcast Brokerage Ltd.	E-94
Barker	E-8
Barker Capital LLC	E-94
Baron Services Inc.	E-67
Bass Group	E-67
Batjac Productions Inc.	E-67
Bavaria Film GmbH	E-67
Bay News 9	E-8
Bay News 9 Espanol (See Bay News 9)	E-8
BBC America	E-8
BBC America On Demand (See BBC America)	E-8
BBC Canada	E-8
BBC World News	E-8
BBC Worldwide Ltd.	E-67
Beast	E-67
Beauty and Fashion Channel	E-8
Dave Bell Associates Inc.	E-67
BEN Television	E-8
Berkeley Studio	E-67
Berks County News 5	E-8
Berwyn Editorial	E-67
Best Film & Video Corp.	E-68
BET Networks	E-9
BET Action Pay-Per-View (See TVN Entertainment)	E-59
BET Gospel (See BET Networks)	E-9
BET J	E-8
BET Soundz	E-9
Better Life Media	E-9

BIA Capital Strategies LLC	E-94
BIA Financial Network Inc.	E-101
Big Idea Inc.	E-68
Big Ten Network	E-9
BIGresearch LLC	E-101
Bijou Enterprises	E-68
Bikiniedit	E-68
Biography	E-9
Bionic Media	E-68
BitCentral	E-101
BKN International AG	E-68
Black Family Channel	E-9
Black Women's TV	E-9
Blackbelt TV	E-9
Blackburn & Co. Inc.	E-94
Blackmagic Design USA	E-68
BlackStone Stock Footage	E-68
Blast Digital	E-68
Blazer Vision	E-9
Bloomberg News Radio	E-9
Bloomberg Television	E-9
Blue Highway	E-68
Blue Rock	E-68
BlueHighways TV	E-9
B-Mania (See M-2 Movie Mania)	E-36
BMG Music Publishing Worldwide	E-68
BMO Financial Group	E-94
Boating Channel	E-10
BOND	E-68
Bond & Pecaro Inc.	E-94, E-101
Bonneville Communications	E-68
Book Television	E-10
Book TV	E-10
Boomerang	E-10
Boosey & Hawkes Music Publishers Ltd.	E-68
Booth Research Services Inc.	E-101
Booz, Allen & Hamilton Inc.	E-101
Bortz Media & Sports Group	E-101
Bosco Productions	E-68
Boston Kids & Family (See WGBH TV)	E-63
Boston Ventures Management Inc.	E-94
Bounty Network	E-10
Bowman Valuation	E-94
BoxTV: The Boxing Channel	E-10
Frank Boyle & Co. LLC	E-94
Bravesvision	E-10
Bravo	E-10
Bravo!	E-10
Bray Studios Inc.	E-68
Brean Murray, Carret & Co. LLC	E-94
Breathe Editing	E-69
Bridges TV	E-10
Fred Briskin Associates	E-69
Brix Networks	E-101
Broadband Media Communications Inc.	E-101
Broadcast Media Group Inc.	E-69
Broadcast Music Inc. (BMI)	E-69
Broadcast News Ltd.	E-69
Broadcast Services Inc.	E-101
Broadway Television Network	E-10
Broadway Video Inc.	E-69
Brokerage & Financing Services	B-93
Stuart N. Brotman Communications	E-101
Les Brown	E-101
Buena Vista Home Entertainment	E-69
Buena Vista International	E-69
Buena Vista International Television	E-69

Buena Vista Television	E-69
Bug Editorial Inc.	E-69
Bulkey Capital LP	E-94
Bunim/Murray Productions.	E-69
Burrud Productions Inc.	E-69
Businessvision.	E-10
Buy the Farm/Farmer's Almanac TV.	E-69
Buzzco Associates Inc.	E-69
BYU Television.	E-10

C

C-3D Digital	E-10
Cable Films/i2bs Online World	E-69
Cable in the Classroom	E-11
Cable Ownership	D-1676
Cable Partners	E-102
Cable Penetration State by State chart	F-3
Cable Public Affairs Channel	E-11
Cable Radio Networks Inc.	E-69
Cable System Services	E-102
Cable System Survey Co.	E-102
Cable Systems	D-9
Alabama	D-11
Alaska	D-50
Arizona	D-58
Arkansas	D-73
California	D-115
Colorado	D-179
Connecticut	D-209
Delaware	D-218
District of Columbia	D-220
Florida	D-221
Georgia	D-260
Hawaii	D-316
Idaho	D-319
Illinois	D-330
Indiana	D-414
Iowa	D-462
Kansas	D-516
Kentucky	D-566
Louisiana	D-610
Maine	D-640
Maryland	D-653
Massachusetts	D-664
Michigan	D-675
Minnesota	D-734
Mississippi	D-792
Missouri	D-820
Montana	D-883
Nebraska	D-902
Nevada	D-940
New Hampshire	D-949
New Jersey	D-956
New Mexico	D-972
New York	D-987
North Carolina	D-1024
North Dakota	D-1067
Ohio	D-1082
Oklahoma	D-1150
Oregon	D-1205
Pennsylvania	D-1228
Rhode Island	D-1301
South Carolina	D-1303
South Dakota	D-1327
Tennessee	D-1348



Fully searchable • Continuously updated
Discount rates for print purchasers

For more information call 800-771-9202 or visit www.warren-news.com

Texas	D-1377
Utah	D-1505
Vermont	D-1520
Virginia	D-1526
Washington	D-1558
West Virginia	D-1587
Wisconsin	D-1619
Wyoming	D-1657
Cuba	D-1670
Guam	D-1671
Mariana Islands	D-1672
Puerto Rico	D-1673
Virgin Islands	D-1675
Cable TV Network of New Jersey	E-11
Cable Television Laboratories Inc.	E-102
CAD Drafting Services Inc.	E-102
Cake	E-70
California Channel	E-11
Call Letters (U.S.).	A-9, D-1
Camelot Entertainment Sales Inc. (See King World Media Sales)	E-80
Campus Group Companies	E-70
Camrac Studios	E-70
Canadian Broadcasting Corp.	E-70
Canadian Learning Television.	E-11
Canal de las Estrellas (See Televisa Networks)	E-56
Canal 52MX	E-11
Canal Plus Group	E-70
Canal 24 Horas.	E-11
Canal D	E-11
Canales N (See HITS).	E-30
Candid Camera Inc.	E-70
The Cannell Studios	E-70
Capital News 9	E-11
Capital Off Track Betting Television Network.	E-11
Capitol Television Inc.	E-70
Caption Colorado	E-102
CaptionMax.	E-102
Captive Network	E-11
Caracol	E-11
Career Entertainment Television	E-11
Carousel Film & Video	E-70
William B. Carr & Associates Inc.	E-102
Carrafiello, Diehl & Assoc. Inc.	E-70
Cartoon Network.	E-11
Cartoon Network Tambien en Espanol (See Cartoon Network)	E-11
CasaClub TV.	E-12
Casino & Gaming Television	E-12
Castle Rock Entertainment	E-70
Castle Hill Productions	E-70
Catalog TV (See i-Shop)	E-31
Catch 47 (See Bay News 9)	E-8
Cathedral Films & Video	E-70
Catholic Communication Campaign.	E-70
Catholic Television Network	E-12
CatholicTV.	E-12
CATV Subscriber Services Inc.	E-102
CB Communications	E-102
C. B. Distribution Co.	E-70

Index to Contents

CB Television Michoacan (See AlternaTV)	E-5	Cine Magnetics Digital & Video Laboratories.	E-71
CBC International Sales.	E-70	Cinema Source	E-71
CBS News	E-70	Cinemax	E-13
CBS Paramount Television	E-70	Cinemax On Demand (See Cinemax)	E-13
CCTV-4	E-12	Cinemax Selecciones (See Cinemax)	E-13
Celebrity Shopping Network	E-12	Citibank N.A..	E-94
Celtic Vision	E-12	CityTV	E-13
Central Florida News 13	E-12	Dick Clark Productions Inc.	E-71
Central Office of Information	E-70	Classic Arts Showcase	E-13
CET - Comcast Entertainment TV	E-12	Classic Media	E-71
CFCN Television (See CTV Television Network)	E-73	Cleveland Minority Cable Channel.	E-14
Chadbourne Marcath Inc..	E-102	CMS Station Brokerage	E-94
Chaisson & Co. Inc.	E-94	CMT Loaded (See Country Music TV)	E-15
Channel Allocations - UHF & VHF.	C-4	CMT Pure Country (See Country Music TV)	E-15
Channel Capacity of Cable Systems chart.	F-2	CNBC	E-14
Channel 4 San Diego	E-12	CNBC Syndication	E-71
Channel One	E-12	CNBC World	E-14
Channel Z Edit	E-70	CN8: The Comcast Network	E-14
Chapman/Leonard Studio & Production Center	E-70	CNET TV.	E-14
Charts and Tables		CNN	E-14
Cable Penetration State by State.	F-3	CNN en Espanol	E-14
Cable System Totals by State	F-13	CNN Enhanced TV (See CNN).	E-14
Channel Allocations by State and City: UHF & VHF	C-4	CNN International (See CNN)	E-14
Channel Capacity of Cable Systems	F-2	CNN Newsource Sales Inc.	E-71
Digital TV Channel Allocations	C-14	CNN Pipeline (See CNN)	E-14
Estimated Growth of the Cable Industry	F-1	CNN Radio (See CNN)	E-14
Largest US Cable Systems	F-4	CNN Radio Noticias (See CNN)	E-14
Nielsen Cable TV Household Estimates, Alpha by DMA	F-9	CNWG-10	E-14
Nielsen Cable TV Household Estimates by State	F-11	Coastline Community College Center	E-71
Nielsen Geographic Regions Summary	C-37	CobbCorp LLC	E-94
Nielsen TV Household Estimates Ranked by DMA	C-38	COE Film Associates Inc.	E-71
Nielsen TV Households by State and County	C-40	Collectors Channel.	E-14
Parent/Satellite TV Stations	C-2	College & School Network	E-15
TV Affiliations By Market	C-32	College Sports Television	E-15
TV Stations On Air	C-1	College Bowl Co.	E-71
Unused Channel Allocations	C-29	Colours	E-15
US Cable Penetration State by State	F-3	Columbia Tristar Television Group (See Sony Pictures Television)	E-87
US Cable Systems by Subscriber Size	F-2	Comcast/Charter Sports Southeast (CSS).	E-15
US Cable System Totals		Comcast Local Detroit	E-15
Chase	E-94	Comcast SportsNet Chicago	E-15
Chemistry	E-70	Comcast SportsNet Mid-Atlantic	E-15
CherieTV (See PlaygirlTV)	E-46	Comcast SportsNet Northwest	E-15
Chicagoland Television News.	E-12	Comcast SportsNet Philly	E-15
Children's Fashion Network.	E-13	Comcast SportsNet West.	E-15
Children's Television Workshop (See Sesame Workshop)	E-86	Comedy Central	E-15
Chiller	E-13	Comedy Network	E-15
China Shopping Network	E-13	Comex Worldwide Corp.	E-102
Chinagraph	E-70	Commerce Bank	E-94
Chinese Communication Channel.	E-13	Commerical Media Sales	E-94
Chinese Television Network	E-13	Commonwealth Information Services Inc..	E-95
CHR Solutions	E-102	Communication Resources/Media Brokers	E-95
Christian Church, Communication Ministries	E-70	Communications Engineering Inc.	E-102
Christian Television Network	E-71	Communications Equity Associates	E-95, E-102
Christiannet	E-13	Company X	E-71
Christian Television Network	E-13	Compro Productions Inc.	E-72
The Christophers	E-71	CNET Networks Inc.	E-72
Chrome	E-71	Comsearch	E-102
Church Channel	E-13	Comsonics Inc..	E-102
Church Federation of Greater Indianapolis Inc..	E-71	Comtel Video Services Inc.	E-72, E-103
Church of the Nazarene.	E-71	Concordia Publishing House	E-72
Church World Service	E-71	Condista	E-15
The Church of Jesus Christ & the Latter-Day Saints	E-71	Conley & Associates LLC	E-95, E-103
Cine Mexicano (See OlympuSat Hispanic Pack)	E-44	Connecticut Public Broadcasting Inc.	E-72
Cinecraft Productions Inc.	E-71	Construction Permits for U.S. Analog Television Stations	A-2850
CineGroupe	E-71	Consulate	E-72
Cinema Golden Choice (See Televisa Networks).	E-56	Contec	E-103
Cinema Arts Inc.	E-71	Continental Film Productions Corp.	E-72

Convergence.	E-72
Cookie Jar Entertainment Inc.	E-72
Coopers & Lybrand (See PriceWaterhouseCoopers)	E-108
Corgan Media Lab	E-72
Cornerstone Television.	E-15
Comwall Associates	E-103
Cosmo Street	E-72
Country Music TV	E-15
Country Music TV (Asia/Pacific Rim) (See Country Music TV)	E-15
Country Music TV Canada	E-16
Country Music TV (Latin America) (See Country Music TV)	E-15
County Television Network San Diego.	E-16
Court TV Networks	E-16
Court TV News (See Court TV Networks)	E-16
CourtTV Canada	E-16
Covenant House New York	E-72
Cox & Cox	E-95
Cox Sports Television	E-16
CP24	E-16
Thomas Craven Film Corp.	E-72
Creative International Activities Ltd.	E-72
Credit Protection Association Inc.	E-103
Credit Suisse	E-95
Crew Cuts	E-72
Crewstar Inc.	E-103
Crime & Investigation TV (See Arts & Entertainment)	E-7
Crime Channel	E-16
The Crime Channel	E-72
Critical Mention Inc. (Clip Syndicate).	E-103
Crosspoint.	E-72
Crossroads Christian Communications Inc.	E-72
Crown International Pictures Inc.	E-73
Crystal Cathedral Ministries.	E-73
Crystal Computer Corp.	E-103
Crystal Pictures Inc.	E-73
CS Communications Inc.	E-103
CSG Systems Inc.	E-103
C-SPAN	E-16
C-SPAN Audio Networks (See C-SPAN)	E-16
C-SPAN Extra (See C-SPAN)	E-16
C-SPAN S (See C-SPAN)	E-16
C-SPAN 2 (See C-SPAN)	E-16
C-SPAN 3 (See C-SPAN)	E-16
CT-N.	E-16
CTN: Cambodian Channel	E-16
CTV News 1	E-16
CTV Newsnet (See CTV News 1)	E-16
CTV Television Network	E-73
CTV Travel.	E-17
Current	E-17
Custom Films/Video Inc.	E-73
Cut & Run	E-73
Cutters.	E-73
CVC Capital Corp.	E-95
CW11 New York	E-17
CW+	E-17
CWK Network Inc.	E-73

D

Dallas Cowboys Channel	E-17
Daniels & Associates LP	E-95
Daniels Location Services	E-73
dapTV associates	E-73
Dataworld	E-103
Day of Discovery	E-73

2008 Edition

CABLE & TV STATION COVERAGE

Atlas2007

To order call 800-771-9202 or visit www.warren-news.com

The perfect
companion to
The Television
& Cable
Factbook

Day 1/Protestant Hour	E-73
Daystar TV Network	E-17
De Pelicula (See Televisa Networks)	E-56
De Pelicula Clasico (See Televisa Networks)	E-56
Debmar-Mercury.	E-73
Deep Dish TV.	E-17
Deloitte & Touche LLP	E-95
Deluxe Laboratories Inc.	E-73
The Denver Channel - KMGH	E-17
Destiny Channel	E-17
Deutsche Welle TV	E-17
Devillier Donegan Enterprises LP	E-73
DeWolfe Music	E-73
DG Systems	E-74, E-103
Diamond P Sports Llc	E-74
Diligent Systems Inc.	E-74
Digimation Inc.	E-74
DIGI-ROM (See Play-It Productions Inc.)	E-85
Digital Construction Permits and Applications Pending for U.S. Television Stations	A-2855
Digital Force	E-74
Digital Generation Systems (See DG Systems)	E-74, E-103
Digital Praxis Ltd.	E-103
Digital Juice Inc.	E-74
Digital Post Services	E-74
Direct Shopping Network	E-17
Direct to You	E-17
Discovery Channel	E-17
Discovery Channel Africa	E-18
Discovery Channel Asia	E-18
Discovery Channel Australia	E-18
Discovery Channel Brasil	E-18
Discovery Channel Beyond (See Discovery Channel)	E-17
Discovery Channel Canada	E-18
Discovery Channel Europe	E-18
Discovery Channel Germany	E-18
Discovery Channel India	E-18
Discovery Channel Italy	E-18
Discovery Channel Japan	E-18
Discovery Channel Middle East	E-18
Discovery Digital Networks (See Discovery Channel)	E-17
Discovery en Espanol	E-18
Discovery HD Theater (See Discovery Channel)	E-17
Discovery Health Channel (See Discovery Channel)	E-17
Discovery Health On Call (See Discovery Channel)	E-17
Discovery Home Channel	E-19
Discovery Kids Channel (See Discovery Channel)	E-17
Discovery Kids en Espanol (See Discovery en Espanol)	E-18
Discovery Military Channel (See Discovery Channel)	E-17
Discovery Planet Green (See Discovery Channel)	E-17
Discovery Science Channel (See Discovery Channel)	E-17
Discovery Times Channel (See Discovery Channel)	E-17
Discovery Travel & Living (Viajar y Vivir).	E-19
Disney Channel	E-19
Disney Channel HD (See Disney Channel)	E-19
Diversified Systems	E-103
Division X	E-74
DJM	E-74

Index to Contents

DLT Entertainment Ltd.	E-74
DMX Music	E-19
DMX Music Canada	E-19
DMX Music	E-74
Documentary Channel	E-19
Dodgers On Demand	E-19
Do-It-Yourself	E-19
Do-It-Yourself On Demand (See Do-It-Yourself)	E-19
Dominion Sky Angel	E-20
Dove Broadcasting	E-74
Dow Jones Newswires	E-74
DragonTV	E-20
Dream Television Network	E-20
Drew Associates Inc.	E-74
Drive-in Classics	E-20
Driver	E-74
DriverTV	E-20
Du Art Film & Video	E-74
Michael Dunn Productions	E-75

E

E! Entertainment Television	E-20
Earl Owensby Studios	E-75
Ecology Cable Service	E-20
Ecuavision Internacional (See AlternaTV)	E-5
Ecumenical TV Channel	E-20
EdgeTV	E-20
Editbar	E-75
EDS	E-103
Ralph Edwards-Stu Billett Productions	E-75
EDX Wireless LLC	E-103
Effros Communication	E-104
89 Edit	E-75
Election Channel	E-20
Electro Rent	E-104
Bert Elliott Sound	E-75
Ellis Entertainment Corp.	E-75
eMarketer	E-104
J. B. Emerson & Associates	E-104
Emirates Dubai Television	E-20
Empire Sports Network	E-20
Employment & Career Channel	E-20
Encore	E-20
Encore Action (See Encore)	E-20
Encore Avenue	E-21
Encore Drama (See Encore)	E-20
Encore Entertainment Inc.	E-75
Encore Love (See Encore)	E-20
Encore Mystery (See Encore)	E-20
Encore WAM (See Encore)	E-20
Encore Westerns (See Encore)	E-20
Encyclopaedia Britannica Inc.	E-75
Endemol NV	E-75
Enoki Films USA Inc.	E-75
Entertainment Business Services Intl.	E-104
Entertainment Shopping Network	E-21
EnVest Media LLC	E-95
Envivo Inc.	E-104
Envoy Productions	E-75
Episcopal Church Center	E-75
The Episcopal Media Center	E-75
Equator HD (See Voom HD Network)	E-62
Equestrian Planet	E-21
Equidata	E-104
ESPN	E-21

ESPN Classic Sports (See ESPN)	E-21
ESPN Deportes (See ESPN)	E-21
ESPN Deportes Radio (See ESPN)	E-21
ESPN Deportes On Demand (See ESPN)	E-21
ESPN Extra (See ESPN)	E-21
ESPN Full Court (See ESPN)	E-21
ESPN Gameplan (See ESPN)	E-21
ESPN Now (See ESPN)	E-21
ESPN On Demand (See ESPN)	E-21
ESPN/Sportsticker (See ESPN)	E-21
ESPN 360 (See ESPN)	E-21
ESPN 2 (See ESPN)	E-21
ESPN U (See ESPN)	E-21
ESPN U On Demand (See ESPN)	E-21
ESPNNews (See ESPN)	E-21
ESPNNews HD (See ESPN)	E-21
ESPNOL (See ESPN)	E-21
Estimated Growth of the Cable Industry chart	F-1
Eternal Word TV Network	E-21
EWTN (See Eternal Word TV Network)	E-21
EWTN Espanol (See Eternal Word TV Network)	E-21
EUE/Screen Gems	E-75
Eurocinema	E-21
EuroNews	E-21
Evening News Broadcasting Co.	E-75
Event Entertainment	E-22
Exercise TV	E-22
The Exline Co.	E-95, E-104
Expo TV	E-22
Exotica	E-22
Eyemark Entertainment (See King World Productions)	E-80

F

5 News	E-23
5StarMax (See Cinemax)	E-13
501 Post	E-76
FAD TV: Fashion & Design Television	E-22
Faith For Today	E-76
Faith Television Network	E-22
Falconvision	E-22
Family Christian Television (See OlympuSat Hispanic Pack)	E-44
Family Room (See Voom HD Networks)	E-62
Family Theater Productions	E-76
Familyland Television Network	E-22
FamilyNet Television	E-76
FamilyNet	E-22
Fangoria	E-22
Farkas Films Inc.	E-76
Farm Journal Electronic Media	E-76
Fashion Network	E-22
Fashion Television	E-22
Fashion TV	E-22
Fast Cuts	E-76
FearNet	E-22
Toni Ficalora Productions	E-76
Fifth Avenue Channel	E-22
Filipino Channel	E-22
Film Fest (See Voom HD Networks)	E-62
Film Festival Channel	E-22
Filmack Studios	E-76
FilmCore	E-76
Films Afield Inc.	E-76
Films For Educators/Films For Television	E-76
Films of India	E-76
Final Cut Ltd.	E-76

Fine Art Productions, Richie Suraci Pictures MultiMedia, InterActive	E-76
Fine Living	E-23
Fine Living On Demand (See Fine Living)	E-23
Finova Group Inc.	E-95
Firestone Communications Inc.	E-76
First Light/TMW Media	E-76
Norman Fischer & Associates Inc.	E-104
Fischer Edit	E-76
Norman Fischer & Associates Inc.	E-95
FitTV (See Discovery Channel)	E-17
Flash & 3rd.	E-76
Flix.	E-23
Flix On Demand (See Flix)	E-23
Florida Channel	E-23
Fluid	E-76
FMX Cable FM System	E-23
Follow Productions	E-76
Food Network	E-23
Food Network HD (See Food Network)	E-23
Food Network On Demand (See Food Network)	E-23
Football Network	E-23
Paul Dean Ford	E-104
Richard A. Foreman Associates Inc.	E-95
Forrester Research	E-104
Foundation.	E-76
Fox Business Channel (See Fox News Channel)	E-23
Fox College Sports (See Fox Sports Net)	E-24
Fox College Sports Atlantic (See Fox Sports Net)	E-24
Fox College Sports Central (See Fox Sports Net)	E-24
Fox College Sports Pacific (See Fox Sports Net)	E-24
Fox Enhanced TV	E-23
Fox HD (See FoxNet)	E-26
Fox Movie Channel	E-23
Fox News Channel	E-23
Fox Reality Channel	E-24
Fox Soccer (See Fox Sports Net)	E-24
Fox Sports Net	E-24
Fox Sports Net Arizona	E-24
Fox Sports Net Bay Area	E-24
Fox Sports Net Detroit	E-24
Fox Sports Net Direct	E-24
Fox Sports Net Florida	E-24
Fox Sports Net Mid-Atlantic (See Fox Sports Net)	E-24
Fox Sports Net Midwest	E-24
Fox Sports Net Minnesota (See Fox Sports Net North)	E-25
Fox Sports Net New England	E-24
Fox Sports Net New York	E-24
Fox Sports Net North	E-25
Fox Sports Net Northwest	E-25
Fox Sports Net Ohio	E-25
Fox Sports Net Philadelphia (See Fox Sports Net)	E-24
Fox Sports Net Pittsburgh	E-25
Fox Sports Net Rocky Mountain	E-25
Fox Sports Net South	E-25
Fox Sports Net Southwest	E-25
Fox Sports Net West	E-25
Fox Sports Net West 2 (See Fox Sports Net West)	E-25
Fox Sports World	E-25
Fox Sports en Espanol	E-25
Fox Studios Australia	E-76
Fox Television Studios	E-76
FoxNet	E-26
Foxwood Communications Inc.	E-95
Frames	E-77
Franey Muha Alliant	E-95
Sandy Frank Entertainment Inc.	E-77
Free Speech TV	E-26

Digital cable and TV coverage maps.
Visit www.warren-news.com/mediaprints.htm

MediaPrints™

Map a Winning Business Strategy

Freeman Corp.	E-104
Fremantle Corp.	E-77
Fremantle International Distribution	E-77
FremantleMedia Ltd.	E-77
FremantleMedia Interactive	E-77
FremantleMedia Licensing Group	E-77
Jim French Design Shop	E-104
Friedman Billings Ramsey	E-95
Chuck Fries Productions	E-77
Peter Froehlich & Co.	E-104
FSN Digital	E-26
FSN Digital Atlantic (See FSN Digital)	E-26
FSN Digital Central (See FSN Digital)	E-26
FSN Digital Pacific (See FSN Digital)	E-26
Fuel TV	E-26
FUMC Television Ministries	E-77
FUNimation	E-26
Fuse	E-26
Fuse On Demand (See Fuse)	E-26
Future is Now	E-77
Future Productions Inc.	E-77
Future Software Ltd.	E-77
FX	E-26
FX Preview Channel	E-26

G

G4	E-26
Gabba Media.	E-77
GalaVision	E-26
Gallery HD (See Voom HD Networks)	E-62
GalleryPlayer On Demand	E-26
GamePlay (See Voom HD Networks)	E-62
GameTap	E-27
Gaming Entertainment Television	E-27
Gammon Media Brokers LLC	E-96
Clifton Gardiner & Co. LLC	E-96
Gari Communications Inc.	E-77
GAS (See Nickelodeon).	E-42
Gateway Films/Vision Video	E-77
Gavel to Gavel	E-77
'GBH Kids (See WGBH-TV)	E-63
Geller Media International	E-104
Gem Shopping Network	E-27
GemsTV	E-27
Gencorn Technology LLC	E-104
GE Capital Solutions	E-96
GeoMart	E-105
Georgia Public Broadcasting	E-27
Georgia U.S. Data Services	E-105
Gerren Entertainment Productions	E-77
Global Village Network	E-27
GlobeCast	E-77
Globo International NY Inc.	E-78
Glossary of Cable Terms	F-19
GMA Pinoy TV	E-27
Go Robot	E-78
God TV	E-27

Index to Contents

Golden Eagle Broadcasting	E-27
Golden Square Post Production	E-78
Samuel Goldwyn Television Co. (See MGM Television Entertainment Inc.)	E-82
Golf Channel	E-27
Gol TV	E-27
GonzoX	E-27
Good Life Broadcasting	E-78
Goodson Price Productions (See FremantleMedia Ltd.)	E-77
The Gordon Group	E-96
The Gordon Group	E-105
Gorman & Associates	E-105
Gospel Communications International	E-78
Gospel Music Channel	E-27
Gospel Music TV	E-28
Gould Entertainment Corp.	E-78
Grace & Wild Inc.	E-78
Graham Brock Inc.	E-105
Granada Media	E-78
Sherry Grant Enterprises Inc.	E-78
Great American Country (GAC)	E-28
Great American Country On Demand (See Great American Country)	E-28
Great Lakes Data Systems Inc.	E-105
Great Plains National	E-78
Greek Channel	E-28
Greene Partners	E-96
The Art Greenfield Co.	E-78
W.B. Grimes & Co.	E-96
Sherman Grinberg Film Libraries Inc.	E-78
Griot Editorial	E-78
GRTV Network	E-28
GSN	E-28
Guangdong Southern Television (TVS) (See KyLinTV)	E-34
Guardian Television Network (GTN)	E-28
Guillotine	E-78
GuyTV (See Voom HD Networks)	E-62
Gwinnett News & Entertainment Television	E-28

H

Alfred Haber Distribution Inc.	E-78
Hadden & Associates	E-96
HaHa	E-28
Hallmark Channel	E-28
Hallmark Movie Channel (See Hallmark Channel)	E-28
Hanson & Associates	E-96
Larry Harmon Pictures Corp.	E-78
Harmony Gold Screening Room	E-78
Harpo Productions	E-78
Hartley Film Foundation Inc.	E-78
Hazardous (See Versus)	E-61
HBO	E-28
HBO Asia	E-28
HBO Comedy (See HBO)	E-28
HBO en Espanol (See HBO)	E-28
HBO Family (See HBO)	E-28
HBO Hungary	E-29
HBO Latino (See HBO)	E-28
HBO Ole	E-29
HBO On Demand (See HBO)	E-28
HBO Signature (See HBO)	E-28
HBO The Works (See HBO)	E-28
HBO 2 (See HBO)	E-28
HBO Zone (See HBO)	E-28
HBO Enterprises	E-78
HBO Studio Productions	E-79
HD News (See Voom HD Networks)	E-62

HDStudios	E-79
HDNet	E-29
HDNet	E-79
HDNet Movies (See HDNet)	E-29, E-79
Headline News	E-29
Healthy Living Channel	E-29
F. P. Healy & Co. Inc.	E-105
Hearst Entertainment	E-79
Hearst-Argyle Television	E-79
Norman Hecht Research Inc.	E-105
Helena Civic Television (HCT)	E-29
Hellerstein & Associates	E-105
Henninger Media Services	E-79
Henson	E-79
Henson Media Inc.	E-96
The Ted Hepburn Co.	E-96
here! On Demand (See here! TV)	E-29
here! TV	E-29
HGTV	E-29
HGTV Canada	E-29
HGTV HD (See HGTV)	E-29
HGTV On Demand (See HGTV)	E-29
R. Miller Hicks & Co.	E-96
R. Miller Hicks & Co.	E-105
The History Channel	E-30
History Channel en Espanol (See History Channel)	E-30
History Channel HD (See History Channel)	E-30
History Channel International (See History Channel)	E-30
History Television	E-30
HITN	E-30
HITS (Headend In The Sky)	E-30
HITS 1	E-30
HITS 2	E-30
HITS 3	E-30
HITS 4	E-30
HITS 5	E-30
HITS 6	E-30
HITS 7	E-30
HITS 8	E-30
HITS 9	E-30
HITS 10	E-30
HITS en Espanol (See HITS)	E-30
HLW International LLP	E-105
Hoffend & Sons (See Freeman Corp.)	E-104
Hoffman-Schutz Media Capital	E-96
Hoffman Communications	E-79
Hollywood Newsreel Syndicate Inc.	E-79
Hollywood Vaults Inc.	E-79
Hollywood.com TV	E-30
Hollywood Pictures	E-79
Holt Media Group	E-96
Home & Garden Television (See HGTV)	E-29
Home Shopping Network	E-30, E-79
Home Shopping Network en Espanol (See Home Shopping Network)	E-30, E-79
Home Shopping Network 2 (See Home Shopping Network)	E-30, E-79
Home Box Office (See HBO)	E-28
Homestead	E-79
Hooks and Bullets (See Versus)	E-61
Hope Channel	E-30
Horizon Media Inc.	E-105
Horror Channel	E-30
Horror Net	E-31
HorseRacing TV	E-31
HorseTV Channel	E-31
Hot Choice	E-31
Howard TV	E-31
HPC Puckett & Co.	E-96

HTV Musica	E-31
J. C. Humke & Associates Inc.	E-105
Hustler TV	E-31
Hyena Editorial Inc.	E-79

I	
i - Independent Television (See ION Television)	E-33
iDriveTV	E-31
i-Health (See ION Television)	E-33
i-Shop	E-31
ICTV	E-31
IDC Services Inc.	E-105
Idea Channel	E-31
IFC Films On Demand (See Independent Film Channel)	E-32
IFC in Theaters (See Independent Film Channel)	E-32
ilifetv	E-31
Illinois Channel	E-32
ImaginAsian TV	E-32
Impact Productions	E-79
Imperia Entertainment Inc.	E-79
iN DEMAND	E-32
[In] Extenso	E-79
In Focus Communications	E-79
In2TV	E-32
Independent Film Channel	E-32
Independent Music Network Television	E-32
Infinito (See Condista)	E-15
Infonetics Research	E-106
Informa Telecoms & Media	E-106
Infosys Technologies Ltd.	E-106
ING Investment Management	E-96
INHD (See Mojo HD)	E-37
INHD2 (See Mojo HD)	E-37
Initiative Media	E-106
Insight Research Corp.	E-106
INSP	E-32
Inspiration On Demand (See INSP)	E-32
The Inspiration Network	E-79
Institute for Rehabilitation & Research (See Model Spinal Cord Injury Center System Dissemination Center)	E-82
Integrated Alliance LP	E-106
Intellicast (See Weatherscan)	E-63
Interactive Conferencing Network Inc.	E-80
Interama Inc.	E-80
Intercontinental Televideo Inc.	E-80
International Contact Inc.	E-80
International Creative Management Inc.	E-106
International Media Associates	E-80
International Music Feed	E-32
International Program Consultants Inc.	E-80
International Tele-Film	E-80
International Television (ITV)	E-32
Intertainer	E-32
ION Television	E-33
Iowa Communications Network	E-33
Iris Films Inc.	E-80
iSuppli	E-106
I ^ 3	E-80
It Is Written Television	E-80
Ivanhoe Broadcast News Inc.	E-80

J	
Jade Channel	E-33
Janus Films Co.	E-80



TELEVISION & CABLE
Factbook Online

continuous updates fully searchable easy to use

For more information call 800-771-9202 or visit www.warren-news.com

Jay Inc.	E-80
JC-TV	E-33
Jefferson Pilot Sports (See Lincoln Financial Sports)	E-81
Jewelry Television	E-33
Jewish Chautauqua Society	E-80
Jewish Television (JTV)	E-33
Jewish TV Network	E-33
JMS Worldwide Inc.	E-106
John Hancock Mutual Life Insurance Co.	E-96
Johnson Publishing Co. Inc.	E-80
Jones Group Ltd.	E-97
Jones/NCTI	E-106
Jorgenson Broadcast Brokerage Inc.	E-97
Jump TV	E-33
Juntunen Group (See Hoffman Communications)	E-79

K

kaBOOM! Entertainment Inc.	E-80
Kagan Research LLC	E-97, E-106
Kalba International Inc.	E-106
Kalil & Co. Inc.	E-97
Kamen Entertainment Group Inc.	E-80
Kane Reece Associates Inc.	E-97, E-106
Kansas Now 22	E-33
Karaoke Channel	E-33
Robert Keeshan Associates Inc.	E-80
Kentucky Educational Television (KET5)	E-33
Kepper, Tupper & Co.	E-97
KeyCorp. Media & Telecommunications Group	E-97
Khanna & Guill Inc.	E-107
King World Productions	E-80
King World Media Sales	E-80
Klein &	E-81
KLRU-Too	E-33
K-MTN Television	E-33
Knowledge Network	E-33
Knowles Media Brokerage Services	E-97
Kompas Group	E-97, E-107
Korea One: Chicagoland Korean TV (See Washington Korean TV)	E-62
Korean Channel	E-34
Kozacko Media Services	E-97
KTLA Los Angeles	E-34
KTV - Kids & Teens Television (See Dominion Sky Angel)	E-20
Kultur International Films Inc.	E-81
Kung Fu (See Voom HD Networks)	E-62
KUSA Productions	E-81
Kushner Locke Co. Inc.	E-81
Kylin Kids Learning Chinese (See KyLinTV)	E-34
KyLinTV	E-34

L

La Familia Network (See INSP)	E-32
Lab HD (See Voom HD Networks)	E-62
N. Lee Lacy/Associates	E-81
Largest U.S. Cable Systems chart	F-4
H.B. La Rue, Media Brokers	E-97

Index to Contents

Las Vegas One	E-34
LaserPacific Media Corp.	E-81
Latham Foundation	E-81
Latin Television (LTV) (See OlympuSat Hispanic Pack)	E-44
Latino America TV (See Alterna TV)	E-5
LATV	E-34
Lazard	E-97
Le Canal Vie	E-34
Le Réseau des Sports	E-34
Learning & Skills Television of Alberta	E-34
Learning Channel	E-34
Lehmann Strobel PLC	E-107
LeSea Broadcasting Network	E-81
Lear Levin Productions	E-81
Library Literacy Channel/ GHTV	E-34
Lieb Productions	E-81
Life Network	E-34
Lifestyle Magazine	E-81
Lifetime	E-34
Lifetime Movie Network	E-35
Lifetime Real Women (See Lifetime)	E-34
Lime	E-35
Lincoln Financial Sports	E-81
Linsman Film	E-81
Lions Gate Entertainment	E-81
Arthur D. Little Inc.	E-107
Litton Worldwide	E-81
LiveTV	E-35
Livewire (See Channel One)	E-12
LNC 5	E-35
LNS Captioning	E-107
Local Cable Weather	E-35
Local News Network	E-35
Local News on Cable	E-35
LWS Local Weather Station	E-35
LOGO	E-36
London Television Service	E-81
Look/Scuba	E-81
Lottery Channel	E-36
Louisiana Legislative Network	E-36
Low Power Ownership	B-213
Low Power Television Stations	B-1
Lutheran Church-Missouri Synod	E-81
Lutheran Hour Ministries (See Envoy Productions)	E-75
Lyndal Entertainment Inc.	E-81
Lynx Images Inc.	E-81

M

M-2 (Movie Mania) TV Network	E-36
MacTV (See KyLinTV)	E-34
Madison Dearborn Partners LLC	E-97
Madison Square Garden Network	E-36
Magazine Network	E-36
Frank N. Magid Associates Inc.	E-104
Magnetic Image Inc.	E-107
Mag Rack	E-36
The Mahlman Co.	E-97
The Majestic (See Voom HD Networks)	E-62
Mall TV (See i-Shop)	E-31
Management & Technical Consulting Services	E-100
ManiaTV! Network	E-36
M/A/R/C Research	E-107
Market Strategies	E-107
Martial Arts Action Network	E-36
Martial Arts Channel	E-36

Maryknoll Productions	E-81
MasMusica TeVe Network	E-36
Matejka Cable Recovery Inc.	E-107
Mauck & Associates Inc.	E-107
Mav TV	E-36
Maysles Films Inc.	E-82
MBC America	E-36
McDougall	E-82
MCG Capital Corp.	E-97
McGuane Studio Inc.	E-82
MCH Enterprises Inc.	E-97
B.K. McIntyre & Associates	E-107
MDTV: Medical News Now	E-36
ME Television	E-36
R.E. Meador & Associates	E-98
Meadowlane Enterprises Inc.	E-82
Meadows Racing Network (See HorseRacing TV)	E-31
Media/Communications Partners	E-98
Media Services Group Inc.	E-98
Media Services Legislative Counsel Bureau	E-36
Media Venture Partners LLC	E-98
MediaZone	E-36
Medialink Worldwide Inc.	E-82
MediaSpan Online Services	E-107
Medstar Television Inc.	E-82
Lee Mendelson Film Productions Inc.	E-82
Mennonite Media	E-82
Men's Channel	E-37
Men's Outdoor & Recreation	E-37
Mercer Management Consulting Inc.	E-107
Meridian Design Assoc. Architects	E-107
Mescape (See Mpix)	E-38
Meteomedia (See Weather Network)	E-63
MetroChannels (See News 12 Traffic & Weather)	E-42
Metro Sports	E-37
Metrowest Consulting Group	E-107
MGM Channel	E-37
MGM Plus (See MGM Channel)	E-37
MGM Television Entertainment Inc.	E-82
MHD (See MTV)	E-38
MHz Networks	E-37
MHz Worldview (See MHz Networks)	E-37
Mi Cine (See Alterna TV)	E-5
Miami Broadcast Center	E-82
Michigan Government Television	E-37
Mid-Atlantic Sports Network	E-37
Milestone Communications Inc.	E-98
Military History Channel (See History Channel)	E-30
Warren Miller Entertainment	E-82
Milner-Fenwick Inc.	E-82
Minnesota House & Senate Television	E-37
Miramax Films	E-82
MLB Extra Innings (See iN DEMAND)	E-32
MLB Network	E-37
MLS Direct Kick (See iN DEMAND)	E-32
MMTC Media Brokers	E-98
Model Spinal Cord Injury Center System Dissemination Center	E-82
Modern Sound Pictures Inc.	E-82
Moffitt-Lee Productions	E-82
Mojo HD	E-37
Monsters (See Voom HD Networks)	E-62
Moody Broadcasting Network	E-37
MoreMAX (See Cinemax)	E-13
William Morris Agency Inc.	E-107
Lawrence L. Morton Associates	E-107
Mountain West TV (See The MTN)	E-38
Movie Central	E-37

Movie Central Express (See Movie Central)	E-37
Movie Central HD (See Movie Central)	E-37
The Movie Channel (See Showtime)	E-50
The Movie Channel HD (See Showtime)	E-50
The Movie Channel On Demand (See Showtime)	E-50
Moviefcraft Inc.	E-82
Movielink	E-38
MoviePlex	E-38
Movies	E-38
Mpix	E-38
MSNBC	E-38
The MTN	E-38
MTV	E-38
MTV Chi (See MTV)	E-38
MTV Desi (See MTV)	E-38
MTV Hits (See MTV)	E-38
MTV Jams (See MTV)	E-38
MTV K (See MTV)	E-38
MTV Latin America	E-39
MTV Networks Digital Suite	E-39
MTV Networks Europe	E-39
MTV S (See MTV)	E-38
MTV Tres (See MTV)	E-38
MTV2 (See MTV)	E-38
MTV X (See MTV)	E-38
mtvU	E-39
MuchLoud	E-39
MuchMore Retro	E-39
MuchMoreMusic	E-39
MuchMusic Network	E-39
Muller Media Inc. (See Imperia Entertainment Inc.)	E-79
Multi-Image Network	E-82
Multicomm Sciences International Inc.	E-107
mun2 television	E-39
Muscular Dystrophy Association	E-82
Music Choice	E-39
Music Plus Television Network	E-40
Musimax & Musiqueplus	E-40
MVI Post	E-82
MyMediaBroker.com	E-98
MyNetworkTV	E-40
MyFootage.com	E-83

N

Narrative Television Network	E-40
NASA TV	E-40
NASCAR In Car (See IN DEMAND)	E-32
Nathan Associates Inc.	E-107
NBC News	E-83
National Captioning Institute	E-107
National City Corp.	E-98
National Council of Churches	E-83
National Economic Research Associates Inc.	E-108
National Film Board of Canada	E-83
National Geographic Television	E-83
National Geographic Channel	E-40
National Geographic Channel HD Network (See National Geographic Channel)	E-40
National Geographic Channel On Demand (See National Geographic Channel)	E-40
National Iranian Television	E-40
National Jewish TV (NJTV)	E-40
National Lampoon Network	E-40
National Mobile Television	E-83
National Technical Information Service	E-83
National TeleConsultants Inc.	E-108
National TV Liquidators	E-40

Communications Daily

Warren Communications News

Get the industry standard FREE —

For a no-obligation trial call 800-771-9202 or visit www.warren-news.com

Native American Television	E-40
Naval Media Center	E-108
Navy Office of Information (OI-03)	E-83
NBA League Pass (See IN DEMAND)	E-32
NBA TV	E-40
NBC Universal Domestic Television Distribution	E-83
NCTI (See Jones/NCTI)	E-106
NDTV The Dominican Channel (See Alterna' TV)	E-5
Netherlands Consulate General	E-83
Netlink International	E-40
Network Music	E-83
Network One	E-40
New Commerce Communications	E-98
The New Encore (See Encore)	E-20
New England Cable News	E-41
New England Sports Network	E-41
New Investment Channel	E-41
New Tang Dynasty TV	E-41
New York Network	E-41
New York 1 News	E-41
New York 1 Noticias (See New York 1 News)	E-41
New York Racing Channel	E-41
New York State Assembly Radio Television	E-41
News Channel 5+	E-41
News Channel 3 Anytime	E-41
News Now 53	E-41
News on One - WOWT	E-41
News Plus	E-41
News 8 Austin	E-41
News 10 Now	E-41
News 12 Brooklyn	E-42
News 12 Connecticut	E-42
News 12 Interactive	E-42
News 12 Long Island	E-42
News 12 New Jersey	E-42
News 12 The Bronx	E-42
News 12 Traffic & Weather	E-42
News 12 Westchester	E-42
News 14 Carolina	E-41
News Broadcast Network Inc.	E-83
NewsChannel 8	E-42
Newswatch 15	E-42
Newsworld International	E-42
New Visions Syndication Inc.	E-83
NFL Films Inc.	E-83
NFL Network	E-42
NHL Center Ice (See IN DEMAND)	E-32
Nick At Nite (See Nickelodeon)	E-42
Nick Too (See Nickelodeon)	E-42
Nickelodeon	E-42
NickToons TV	E-43
Nielsen Cable TV Household Estimates chart	F-9, F-11
Nielsen Geographic Regions Summary	C-37
Nippon Golden Network	E-43
Nippon Golden Network 2 (See Nippon Golden Network)	E-43
Nippon Golden Network 3 (See Nippon Golden Network)	E-43
Nippon Golden Network On Demand (See Nippon Golden Network)	E-43
John Crowe Productions	E-83

Index to Contents

Noggin/The N	E-43
Norfolk Productions Ltd.	E-83
Northeast Video Productions	E-83
NorthStar Telesolutions	E-108
Northwest Cable News	E-43
Northwestern Inc. (See NW Media)	E-84
NS Bienstock Inc.	E-108
NTN Buzztime	E-43
NTV International Corp.	E-83
NW Media	E-84

O

180 Connect	E-108
Oasis TV	E-43, E-84
Odyssey Television Network	E-43
Oglethorpe Productions	E-84
OGM Production Music	E-84
Ohio Channel	E-43
Ohio News Network	E-43
OLEC Network	E-43
Olelo	E-43
Ole TV	E-44
OlympuSat Hispanic Pack	E-44
On The Air Production Studios	E-84
Once Mexico (See AlternaTV)	E-5
On-Site Training International	E-108
OnSpot Digital Network	E-44
Open Student Television Network (OSTN)	E-44
Oppenheimer & Co. Inc.	E-98
Optimum Online	E-44
Opus1 Production Music Library	E-84
Oregon Public Affairs Network	E-44
Orion Television (See Touchstone Television)	E-88
Our World Television	E-44
Outdoor Channel	E-44
Outdoor Channel On Demand (See Outdoor Channel)	E-44
Outdoor Channel 2 HD (See Outdoor Channel)	E-44
Outdoor Life Network (Canada)	E-44
OuterMax (See Cinemax)	E-13
Ovation Data Services Inc.	E-108
Ovation	E-44
Jim Owens Entertainment	E-84
Ownership of U.S. Commercial Television Stations	A-2862
Oxygen	E-44

P

P.A.C.E.	E-44
PandaAmerica Shopping Network	E-44
Pantomime Pictures Inc.	E-84
Paramount Advertiser Services	E-84
Paramount Designs Inc.	E-108
Paramount Production Support	E-84
Paramount Television Group (See CBS Paramount Television)	E-70
Parent & Satellite Stations	C-2
Pathe Pictures Inc.	E-84
Patrick Communications LLC	E-98, E-108
Patriots On Demand	E-44
Patterson Studios Inc.	E-84
Paulist Productions	E-84
Paxson Communications Corp.	E-44
Pay TV & Satellite Services	E-1
PBS HD	E-44
PBS Kids Channel	E-44
PBS Kids/PBS Kids GO!	E-45

PBS Kids Sprout	E-45
PBS VIDEOdatabase	E-84
Peckham Productions Inc.	E-84
Pennebaker Associates Inc.	E-84
Penn National Racing Alive	E-45
Pennsylvania Cable Network	E-45
Pentagon Channel	E-45
Penthouse TV	E-45
People's Network	E-45
Peregrine Communications	E-84
Perennial Pictures	E-84
PGA TV	E-45
Philadelphia Park Live	E-45
Archie Phillips Productions	E-84
Phoenix Communications Group	E-84
Phoenix Entertainment Group Inc.	E-84
Phoenix Films & Video	E-84
Phoenix Info News (See KyLinTV)	E-34
Phoenix North America (See KyLinTV)	E-34
Phoenix Premium Channels (See KyLinTV)	E-34
Photobition Bonded Services Inc.	E-84
John Pierce & Co. LLC	E-98
Pikes Peak Community College	E-45
Pilot Productions Inc.	E-85
Pinnacle Media Worldwide	E-108
Pittsburgh Cable News Channel	E-45
Pixar Animation Studios	E-85
Play Platinum TV	E-45
Play & Win Channel	E-45
Playboy Entertainment Group Inc.	E-85
Playboy TV	E-45
Players Network	E-46
Playgirl TV	E-46
Playhouse Pictures	E-85
Play-It Productions Inc.	E-85
Plaza TV	E-46
Pleasure	E-46
PNC Financial Services Group	E-98
Pohly Co.	E-108
Point of View Productions	E-85
PokerTV Network	E-46
Polygram Television (See Universal Television)	E-89
Portuguese Channel	E-46
Potomac Television Inc.	E-85
Power Link	E-46
Power Technologies (See Siemens Power Transmission & Distribution Inc., Power Technologies Intl.)	E-109
Praise Television	E-46
Prayer Channel	E-46
Presbyterian Church Multimedia Resources	E-85
Prevue Channel (See TV Guide Television Group)	E-88
PriceWaterhouseCoopers	E-108
PrideVision TV	E-46
Prime Sports Radio	E-46
Prime TV	E-46
Primetime 24	E-46
Product Information Network (PIN)	E-46
Production Studio Inc.	E-85
Program Exchange	E-85
Program Sources & Services	E-65
Promark	E-85
Promoter	E-47
Providence Equity Partners Inc.	E-98
PSSI Global Services	E-85
Public Interest Video Network	E-47
Public Media Home Vision	E-85
Pulse	E-47

Pulse 24	E-47
Puma TV (See OlympuSat Hispanic Pack)	E-44
Puppy Channel	E-47
Pyramid Media	E-85

Q

Q Television Network	E-47
Ward L. Quaal Co.	E-108
Quartet International Inc.	E-85
Qubo	E-47
QVC	E-47

R

R News	E-47
Radar Channel	E-47
RAI International	E-47
RAI USA	E-47
Raleigh Studios	E-85
Ram Control	E-108
Rang-A-Rang Television	E-47
Rave HD (See Voom HD Networks)	E-62
Raycom Sports	E-85
Stan Raymond & Associates Inc.	E-98
RCH Outsourcing Services Inc.	E-108
RCS Television (See Teletlatino Network)	E-55
RCTV International Corp.	E-85
RCW Associates	E-108
ReactTV	E-47
Real Estate Network	E-48
Real Hip-Hop Network	E-48
Reality 24-7	E-48
Red Ryder Enterprises Inc.	E-86
Reel Media International	E-86
Reeltime Distributing Corp.	E-86
ReelzChannel	E-48
Regional News Network	E-48
Rembrandt Films	E-86
Renegade Inc.	E-86
Research Channel	E-48
Reseau de l'Information	E-48
Retirement Living	E-48
Reuters Ltd.	E-86
RFD-TV	E-48
RFK Engineering Solutions LLC	E-108
RGT (See Alterna TV)	E-5
Rhode Island News Channel	E-48
Rhode Island Statewide Interconnect	E-48
Rhodes Productions	E-86
Gordon Rice Associates	E-98
Rio de la Plata	E-48
Ripe TV	E-48
Ritmoson Latino	E-48
Ritzel Communications Inc.	E-98
RKO Pictures	E-86
RNL Design	E-108
Road Runner High Speed Online	E-49
Robinson/Jeffrey Associates Inc.	E-98
Rochester's CW	E-49
Rock TV	E-49
Peter Rodgers Organization	E-86
George Rodman Associates	E-109
Lawrence H. Rogers II, General Management Consultants	E-109
Rogers Sportsnet	E-49
Roland Company Inc.	E-86



For more information call 800-771-9202 or visit www.warren-news.com

Robert Rosenheim Associates	E-86
Jack Rourke Productions	E-86
Executive Television Workshop/Rowan & Blewitt Inc.	E-109
RSN	E-49
RTP-USA	E-49
Rumbaut & Co.	E-99
Rush HD (See Voom HD Networks)	E-62
Russian Television Network	E-49
RW Productions Inc.	E-86

S

6 News	E-51
62nd Street Productions	E-87
Saban Entertainment (See Walt Disney Studios)	E-80
Safe TV	E-49
Saigon Broadcasting TV Network	E-49
Salon TV	E-49
San Diego News Channel 10 - KGTV	E-49
Sandler Capital Management	E-99
Santiago Solutions Group	E-109
Sheldon Satin Associates Inc.	E-109
Satterfield & Perry Inc.	E-99
Scenic Cable Network Inc.	E-86
Lou Scheimer Productions	E-86
Science Television	E-49
Sci-Fi Channel	E-49
Scola	E-49
SCORE	E-50
Scott & Co.	E-86
SCTN Teleproductions	E-86
Seals Communications Corp.	E-86
Sear Sound	E-86
Seminar TV	E-50
Senior Citizens Network	E-50
September Productions	E-86
Sesame Workshop	E-86
The SET (Southern Entertainment TV)	E-50
The SET2 (See The SET)	E-50
The SET3 (See The SET)	E-50
Seven Network Australia	E-86
Seventh-Day Adventists, Communications Department	E-86
SexTV: The Channel	E-50
SFM Entertainment Corp.	E-87
Shalom TV	E-50
Shalom USA America	E-50
Shepherds Chapel Network	E-50
Burt Sherwood & Associates Inc.	E-99
Shop at Home	E-50
Shop TV Canada	E-50
ShopNBC	E-50
Shopping Channel	E-50
Short TV	E-50
Showcase Productions Inc.	E-87
Showcase Television	E-50
Showplace Broadcasting Inc.	E-109
Showtime	E-50
Showtime Beyond (See Showtime)	E-50

Index to Contents

Showtime en Español (See Showtime)	E-50
Showtime Extreme (See Showtime)	E-50
Showtime FamilyZone (See Showtime)	E-50
Showtime HD (See Showtime)	E-50
Showtime Next (See Showtime)	E-50
Showtime On Demand (See Showtime)	E-50
Showtime Showcase (See Showtime)	E-50
Showtime Too (See Showtime)	E-50
Showtime Women (See Showtime)	E-50
Si TV	E-51
Siemens Power Transmission & Distribution Inc., Power Technologies Intl.	E-109
Sillerman-Magee Communications Management Co.	E-99
Singles Television Network	E-51
SignaSys Inc.	E-109
Sivoo	E-51
The Ski Channel	E-51
Skotleski Video Productions Inc.	E-87
Sleuth	E-51
Smart Living Television	E-51
Smile of a Child	E-51
Smith & Fisher	E-109
Smithsonian On Demand	E-51
Sneak Prevue (See TV Guide Interactive Inc.)	E-58
SNN 6	E-51
Snowden Associates	E-99
SoapNet	E-51
Soccer Television (See Teletatino Network)	E-55
Society of Portuguese Television	E-51
Softwright LLC	E-109
Somat Publishing Ltd.	E-87
Son Broadcasting	E-51
Sony BMG Music	E-87
Sony Pictures Television	E-87
Sorpresas	E-51
Soundtrack Channel	E-52
Space - The Imagination Station	E-52
Spanish Television Services Inc.	E-87
SpanPro Inc.	E-109
Special events	E-52
Speed Channel	E-52
Speed On Demand (See Speed Channel)	E-52
Spelling Entertainment	E-87
Spice	E-52
Spice 2 (See Spice)	E-52
Spice HD (See Spice)	E-52
Spice Hot (See Spice)	E-52
Spice Live (See Spice)	E-52
Spice Platinum (See Spice)	E-52
Spice Ultimate (See Spice)	E-52
Spike TV	E-52
SPIRIT Television Network	E-52
SportSouth	E-52
Sporting Channel	E-52
Sporting News Radio	E-52
Sports	E-52
SportsChoice	E-52
Sports Gaming Players Network (See VSEN-TV)	E-62
Sports Legends Inc./Bert Rottfeld Productions Inc.	E-87
Sports Network	E-52
Sports PPV	E-53
SportsTime Ohio	E-53
Sportskool	E-53
The Sportsman Channel	E-53
SportsNet New York	E-53
Sportsvue	E-53
Starsight	E-53
Start Over	E-53

Star!	E-53
Starz	E-53
Starz Cinema (See Starz)	E-53
Starz Comedy (See Starz)	E-53
Starz Edge (See Starz)	E-53
Starz HDTV (See Starz)	E-53
Starz InBlack (See Starz)	E-53
Starz IndiePlex (See Starz)	E-53
Starz Kids & Family (See Starz)	E-53
Starz On Demand (See Starz)	E-53
Starz RetroPlex (See Starz)	E-53
Starz Ticket (See Starz)	E-53
State Street Corp.	E-99
Sterling Institute Inc.	E-109
Stern Telecommunications Corp.	E-109
Stone & Youngblood	E-109
Stonegate Capital Group LLC	E-99
Storyvision Network	E-53
Marty Stouffer Productions Ltd.	E-87
Strata Marketing Inc.	E-109
Structural Systems Technology Inc.	E-109
Student Film Network	E-53
Studios USA Domestic Television (See NBC Universal Domestic Television Distribution)	E-83
Stuff TV (See i-Shop)	E-31
S2One Inc.	E-109
Style Network	E-54
Style TV	E-54
Sudboro Productions	E-87
Joe Sullivan & Associates Inc.	E-109
SunSports TV	E-54
Sunbow Productions	E-87
Sundance Channel	E-54
Sunrise Media	E-87
Superchannel	E-54
Superstation WGN	E-54
Sur Network	E-54
Swain Film & Video	E-87
Allen Swift Inc.	E-87
Syntellect Inc.	E-109
Szabo Associates Inc.	E-110

T

24/7 News Channel	E-60
29 HD Network	E-60
22 Mexico (See Alterna TV)	E-5
3 Angels Broadcasting Network	E-56
Talent Exchange	E-110
Talentvision	E-54
Talkline Communications TV Network	E-54
Talkline Communications Radio Network	E-54
TalkTV	E-55
Tampa Bay On Demand (See Bay News 9)	E-8
TBN Enlace USA	E-55
TBS Superstation	E-55
TBS in HD (See TBS Superstation)	E-55
TC Specialties	E-110
Teaching Learning Network	E-55
Technicolor CFI	E-87
Technisonic Studios Inc.	E-87
TechTV (See G4)	E-26
Tel A Cast Group	E-87
TelAmerica Media Inc.	E-110
Telecare	E-55
TeleCom Productions Inc.	E-87
Telefilm Canada	E-87

Telefutura (See Univision)	E-89
Telegenic Programs Inc.	E-87
Telehit	E-55
Telelatino Network	E-55
Telemiami	E-55
Telemundo	E-55
Telemundo Network Group Inc.	E-87
Telemundo Internacional (See Telemundo)	E-55
Telemundo Puerto Rico (See Telemundo)	E-55
Telenovelas (See Univision & Televisa Networks)	E-56, E-89
Telepictures Productions	E-87
Telequebec	E-55
Telestrategies Inc.	E-110
Teletech Communications	E-110
Teletoon	E-55
Televisa Networks	E-56
Television Market Rankings (Nielsen)	A-1, A-8, A-9
Television Representatives Inc.	E-87
Television Stations, Commercial	A-18
Applications Pending for U.S. Analog Television Stations	A-2852
Construction Permits for U.S. Analog Television Stations	A-2850
Digital Construction Permits and Applications Pending for U.S. Television Stations A-2855	
Alabama	A-2433
Alaska	A-84
Arizona	A-111
Arkansas	A-164
California	A-202
Colorado	A-381
Connecticut	A-430
Delaware	A-449
District of Columbia	A-452
Florida	A-466
Georgia	A-613
Hawaii	A-685
Idaho	A-726
Illinois	A-754
Indiana	A-828
Iowa	A-891
Kansas	A-936
Kentucky	A-975
Louisiana	A-1018
Maine	A-1077
Maryland	A-1097
Massachusetts	A-1118
Michigan	A-1155
Minnesota	A-1235
Mississippi	A-1279
Missouri	A-1319
Montana	A-1379
Nebraska	A-1422
Nevada	A-1459
New Hampshire	A-1494
New Jersey	A-1503
New Mexico	A-1523
New York	A-1566
North Carolina	A-1656
North Dakota	A-1730
Ohio	A-1764
Oklahoma	A-1844
Oregon	A-1890
Pennsylvania	A-1943
Rhode Island	A-2020
South Carolina	A-2029
South Dakota	A-2073
Tennessee	A-2108
Texas	A-2176

Communications Daily

Warren Communications News



Get the industry standard FREE —

For a no-obligation trial call 800-771-9202 or visit www.warren-news.com

Utah	A-2399
Vermont	A-2423
Virginia	A-2433
Washington	A-2485
West Virginia	A-2538
Wisconsin	A-2569
Wyoming	A-2639
Guam	A-2661
Puerto Rico	A-2663
Virgin Islands	A-2715
Television Stations on Air Chart	C-1
Television Stations Public & Educational	A-2721
Television Syndication Co. Inc.	E-87
Television Translators	B-1
Telvue Corp.	E-110
Tempo	E-56
10 News 2	E-56
10 News Channel	E-56
TEN-The Erotic Network	E-56
Ten Blox (See TEN-The Erotic Network)	E-56
Ten Blue Plus (See TEN-The Erotic Network)	E-56
Ten Clips (See TEN-The Erotic Network)	E-56
Ten Max (See TEN-The Erotic Network)	E-56
Ten On Demand (See TEN-The Erotic Network)	E-56
Ten Xtsy (See TEN-The Erotic Network)	E-56
Tennis Channel	E-56
Teve-de-mente (See Alterna'TV)	E-5
Texas Cable News	E-56
Texas House of Representatives Video/Audio Services	E-56
Texas Senate Media	E-56
Thirteen/WNET	E-88
ThrillerMax (See Cinemax)	E-13
TIBA Solutions	E-110
Tigervision	E-56
Time Warner Hits	E-56
TL Novelas (See Televisa Networks)	E-56
TLC (See Learning Channel)	E-34
Total Living Network	E-56
T.M. Century Inc.	E-88
TMC Xtra (See Showtime)	E-50
TMN-The Movie Network (1-4)	E-56
Today Video	E-88
Toon Disney (See Disney Channel)	E-19
Toon Disney HD	E-57
Top Kopy	E-88
Edwin Tornberg & Co.	E-99, E-110
Torstar Media Group Television (Toronto Star TV)	E-57
Touchstone Television (See ABC Studios)	E-56
Touchstone Pictures	E-88
Towers & Perrin	E-110
Traco Advertising Inc.	E-88
Transcomm Inc.	E-110
Trans World International Inc./IMG	E-88
Travel Channel	E-57
Travel Channel Beyond (See Discovery Channel)	E-17
Travel Channel Latin America	E-57
Travel Weather Now (See Bay News 9)	E-8
Travelview International	E-88

Digital cable and TV coverage maps.
Visit www.warren-news.com/mediaprints.htm

MediaPrints™

Map a Winning Business Strategy

Trax	E-57
Treasure HD (See Voom HD Networks)	E-62
Treehouse TV	E-57
Tribeca Film Center	E-88
Tribune Entertainment Co.	E-88
Tribune Media Services	E-88
Trimark Television (See Lions Gate Entertainment)	E-81
Trinity Broadcasting Network	E-57
Tristar Television (See Sony Pictures Television)	E-87
Troma	E-88
True Blue	E-57
TruTV (See Court TV Network)	E-16
Tube Music Network	E-57
Turner Broadcasting System Inc.	E-88
Turner Classic Movies	E-57
Turner Network TV	E-57
Turner Network TV HD (See Turner Network TV)	E-58
Turner South (See SportSouth)	E-52
TuTV (See Univision & Televisa Networks)	E-56, E-89
TV Asia	E-58
TV Chile (See OlympuSat Hispanic Pack)	E-44
TV Colombia (See OlympuSat Hispanic Pack)	E-44
TV Guide Interactive Inc.	E-58
TV Guide Interactive	E-58
TV Guide Network	E-58
TV Guide Online	E-58
TV Guide SPOT (See TV Guide Network)	E-58
TV Households by States and Counties	C-40
TV Japan	E-58
TV Land	E-59
TV Magic Inc.	E-110
TV One	E-59
TV Polonia	E-59
TVE Internacional	E-59
TV2	E-59
TV5, La Television International	E-59
TV5 USA (See TV5, La Television International)	E-59
TV9	E-59
TVG Network	E-59
TV Guide Television Group	E-88
tvK24	E-59
TVN Entertainment	E-59
TVOntario	E-88
TVU Music Television	E-59
TVW	E-59
Twentieth Century Fox Television	E-89
Twentieth Century Fox Home Entertainment	E-89
Twentieth Century Fox Film Corp.	E-89
Twentieth Television	E-89

U

Ultimate Shopping Network	E-60
Ultra HD (See Voom HD Networks)	E-62
Unicable (See Televisa Networks)	E-56
Union On Demand	E-60
United Church of Christ, Office of Communications	E-89
United Film Enterprises Inc.	E-89

United Methodist Communications	E-89
United Nations	E-89
United Press International	E-89
United Recovery Systems	E-110
United Learning	E-89
Universal HD	E-60
Universal Television (See NBC Universal Domestic Television Distribution)	E-83
University of California TV (UCTV)	E-60
University of Southern California	E-89
Univision	E-89
Univision	E-60
Unum Provident Corp.	E-99
Unused Channel Allocations	C-29
Unusual Films	E-89
UPA Productions of America	E-89
Urban American Television Network	E-60
URU TV & The Earthcast Network	E-60
U.S. Cable Systems by Subscriber Size chart	F-2
U.S. Department of Agriculture, Office of Communications	E-89
U.S. Dept. of Commerce	E-110
U.S. Digital Television Inc.	E-89
U.S. Military TV Network	E-60
USA 800 Inc.	E-110
USA Network	E-60
Uth TV	E-61
UTV	E-89

V

V-me TV	E-61
Valentino Production Music	E-89
Valuation Research Corp.	E-99
VanHuss Media Services Inc.	E-99
Varsity Media Group Inc.	E-90
T.J. Vaughan & Associates	E-110
VDP Inc.	E-110
Vegas Channel	E-61
Vehix TV On Demand	E-61
Venard Films Ltd./Farm Film Foundation	E-90
Venevision International Inc.	E-90
Veritas Productions Inc.	E-90
Veronis Suhler Stevenson	E-99
Versus	E-61
Versus HD (See Versus)	E-61
Versus On Demand (See Versus)	E-61
Vertigo Productions	E-90
VH1	E-61
VH1 Classic (See VH1)	E-61
VH1 Country (See Country Music TV)	E-15
VH1 Soul (See VH1)	E-61
VHUNO (See VH1)	E-61
Viacom Inc.	E-90
Vice (See Voom HD Networks)	E-62
Victory Studios	E-90
Vida Vision	E-61
Video Communications Inc.	E-110
Video Seat	E-61
Video-Cinema Films Inc.	E-90
Video Enterprises Inc.	E-90
Video Express Productions	E-90
Video Fashion Network	E-90
Video Ordnance Inc.	E-90
Video Rola	E-61
Videoworks	E-90
Viewer's Choice Canada	E-62
Vision Design Teleproductions	E-90

Vision TV	E-62
Vista Street Entertainment	E-90
VITAC	E-110
Viva Television Network (See V-me TV)	E-61
Voom HD Networks	E-62
VOY	E-62
Voy TV (See VOY)	E-62
Vozzcom Inc.	E-111
VSEN-TV	E-62
V-Soft Communications LLC	E-111

W

WMax (See Cinemax)	E-13
W Network	E-62
Wachovia Corp.	E-99
Wade Productions Inc.	E-90
Wallach Entertainment	E-90
Waller Capital Corp.	E-99
WALN Cable Radio	E-62
Walt Disney Studios	E-90
Walt Disney Feature Animation	E-90
Walt Disney Pictures	E-90
Walters-Storyk Design Group Inc.	E-111
WAM! America's Kidz Network (See Encore)	E-20
Jay Ward Productions Inc.	E-90
Warner Bros. Animation Inc.	E-90
Warner Bros. Domestic Cable Distribution	E-90
Warner Bros. Domestic Television Distribution	E-90
Warner Bros. Pictures	E-90
Warner Bros. Pictures Domestic Distribution	E-90
Warner Bros. Pictures International	E-90
Warner Bros. Television	E-90
Warner Home Video	E-91
Warner Bros. International Television Distribution	E-91
Warner Independent Pictures	E-91
Warren & Morris Ltd.	E-111
Washington Information Group Ltd.	E-111
Washington Korean TV	E-62
WBIR-TV	E-62
WCTY Channel 16	E-62
WCVB-TV	E-91
WE On Demand (See WE tv)	E-62
WE tv	E-62
WealthTV	E-62
Weather Channel	E-62
Weather Channel HD (See Weather Channel)	E-63
Weather Network	E-63
Weather Channel Latin America	E-63
Weather Vision	E-63
Weathermews Inc.	E-91
Weatherscan	E-63
Evan Weiner Productions	E-91
Wellspring Theatrical Releasing	E-91
Western Technical Services	E-111
Western Instructional Television Inc.	E-91
Western International Syndication	E-91
Weston Woods Studios Inc.	E-91
West Side Films/Interactive	E-91

WFMT Radio Networks	E-63
WGBH-TV	E-63
WGBH Create (See WGBH-TV)	E-63
WGBH HD (See WGBH-TV)	E-63
WGBH On Demand (See WGBH-TV)	E-63
WGBH World (See WGBH-TV)	E-63
WGN (See Superstation WGN)	E-54
WheelsTV	E-63
Wicked On Demand	E-63
Wine Network	E-63
WizeBuys TV	E-63
WKYT-TV	E-63
Robert Wold Co.	E-111
Woman TV (See KyLinTV)	E-34
Wood & Co. Inc.	E-99
The Word Network	E-63
World Championship Sports Network	E-91
World Championship Wrestling	E-63
World Cinema (See Voom HD Networks)	E-62
World Fight Channel (WFC)	E-64
World Harvest Television	E-64
World Class Video	E-91
Worldgate Service	E-64
WorldSport HD (See Voom HD Networks)	E-62
Worldview Entertainment Inc.	E-91
Worldwide Entertainment Corp.	E-91
World Wrestling Entertainment Inc.	E-91
Worship Network	E-64
WPA Film Library	E-92
WPHL-TV	E-92
WPIX (See CW11 New York)	E-17
WQED Multimedia	E-92
WRS Motion Picture & Video Labs	E-92
WSI Corp.	E-111
WTBS (See Superstation WGN)	E-54
WTEM Sports Radio	E-64
WTTW Channel 11	E-92
WWE 24/7	E-64
Wyman & Associates Inc.	E-99

X

XTV	E-64
XY.tv	E-64

Y

Yankees Entertainment & Sports (YES)	E-64
Yesterday USA	E-64
Jim Young & Associates Inc.	E-111
YTV Canada	E-64

Z

Zachry Associates Inc.	E-92
Zee Cinema (See Zee TV USA)	E-64
Zee Gold (See Zee TV USA)	E-64
Zee TV USA	E-64
Zhong Tian Channel	E-64

U.S. Television Station Index

Data updated to October 1, 2007 unless otherwise indicated. Includes personnel, facilities and other data.

THE STATE PAGES

Following the map of each state, rankings for Nielsen's Designated Market Area Television Households are shown if they are available. DMA Household Rank is established by Nielsen.

The state pages also carry additional cross-reference material, indicating for example, those stations within the state that are identified with two or more cities, or with cities in another state.

Operating commercial and educational TV stations by VHF and UHF are shown for each state in a status report as of October 1, 2007.

Alabama	A-19
Alaska	A-83
Arizona	A-110
Arkansas	A-163
California	A-200
Colorado	A-380
Connecticut	A-429
Delaware	A-448
District of Columbia	A-451
Florida	A-464
Georgia	A-611
Hawaii	A-684
Idaho	A-725
Illinois	A-752
Indiana	A-826
Iowa	A-890
Kansas	A-935
Kentucky	A-973
Louisiana	A-1017
Maine	A-1076
Maryland	A-1096
Massachusetts	A-1117
Michigan	A-1153
Minnesota	A-1234
Mississippi	A-1278
Missouri	A-1317
Montana	A-1378
Nebraska	A-1420
Nevada	A-1458
New Hampshire	A-1493
New Jersey	A-1502

New Mexico	A-1522
New York	A-1565
North Carolina	A-1654
North Dakota	A-1729
Ohio	A-1762
Oklahoma	A-1843
Oregon	A-1889
Pennsylvania	A-1941
Rhode Island	A-2019
South Carolina	A-2028
South Dakota	A-2072
Tennessee	A-2106
Texas	A-2174
Utah	A-2398
Vermont	A-2422
Virginia	A-2431
Washington	A-2484
West Virginia	A-2537
Wisconsin	A-2568
Wyoming	A-2638
Guam	A-2661
Puerto Rico	A-2663
Virgin Islands	A-2715

U.S. Public/Educational Stations	A-2721
Applications Pending for New Stations	A-2852
Construction Permits for Analog Stations	A-2850
Digital Construction Permits & Applications	A-2855
TV Station Owners	A-2862


Low Power TV/Translator Stations	B-1
Low Power TV/Translator Station Ownership	B-213

STATION PAGES

Rates, personnel and other data supplied by stations.

STATION POWER: Powers shown are Effective Radiated Powers (ERP).

NIELSEN DATA: The individual stations show Total TV Households, both cable and non-cable, Average Weekly Circulation totals and an Average Daily Circulation total. For definitions of Nielsen terms, consult Description of Station section. These totals shown for circulation within the station DMA and outside it.



WARREN COMMUNICATIONS NEWS Telecom & Media Intelligence www.warren-news.com

Communications Daily

The Authoritative News Service of Electronic Communications

Read the only publication the Federal Communications Commission (FCC) and the National Telecommunications and Information Administration (NTIA) have subscribed to electronically for *all* their employees...

"CD has the sources, the facts and the intelligence to put it all together. I rely on CD every day."

Timothy A. Boggs
Senior Vice President for Public Policy
TIME WARNER

The only daily publication covering the entire telecommunications industry, **Communications Daily** follows the latest news in telephone, broadcasting, cable TV, electronic information distribution, satellites, cellular radio and all other important segments of communications.

The **Daily** condenses a tremendous amount of valuable information into each compact issue. You get the maximum amount of news about your industry—the very latest intelligence to help you make key business decisions—in an easy-to-read format that takes you just minutes each day to digest.

Fifteen veteran editors and reporters cover the news for **Communications Daily**. They keep you abreast of new developments in industry, the FCC, Congress, the White House and of other important telecommunications news at home and around the world.

Communications Daily makes news by covering the news. Order your subscription today. If you have a computer and e-mail address, you may choose to have your subscription to CD delivered *electronically* (via the Internet).



Warren Communications News • 2115 Ward Court, NW • Washington, D.C. 20037
Phone: 800-771-9202 • Fax: 202-293-3435 • e-mail: info@warren-news.com

CobbCorp

Mergers and Acquisitions
Merchant Banking

Library
Use
Only

CAMILLUS LIBRARY 13031
3 9850 0275 3575 9

Intelligence
Integrity
Discretion

As an industry leader with more than \$5 billion in sales and closings, the professional team at CobbCorp offers a unique integrity-based approach. CobbCorp provides the highest level of experience and expertise in broadcasting brokerage services. They emphasize service with discretion to buyers, sellers and investors in small, medium and large markets.

www.CobbCorp.com

Brian E. Cobb, *President*
E-mail: briancobb@cobbcorp.com

Denis LeClair, *Vice President*
E-mail: denisleclair@cobbcorp.com

Dan Graves, *Managing Director*
E-mail: dangraves@cobbcorp.com

Jack Higgins, *Managing Director*
E-mail: jackhiggins@cobbcorp.com

Phone: (212) 812-5020
Facsimile: (239) 596-0660

CobbCorp, LLC