

TELEVISION & CABLE

# Factbook 2011

STATIONS VOLUME 2

The Authoritative Reference for the Television, Cable and Electronics Industries





TELEVISION & CABLE

# Factbook Online

Continuously Updated • Easy Internet Access • Fully Searchable

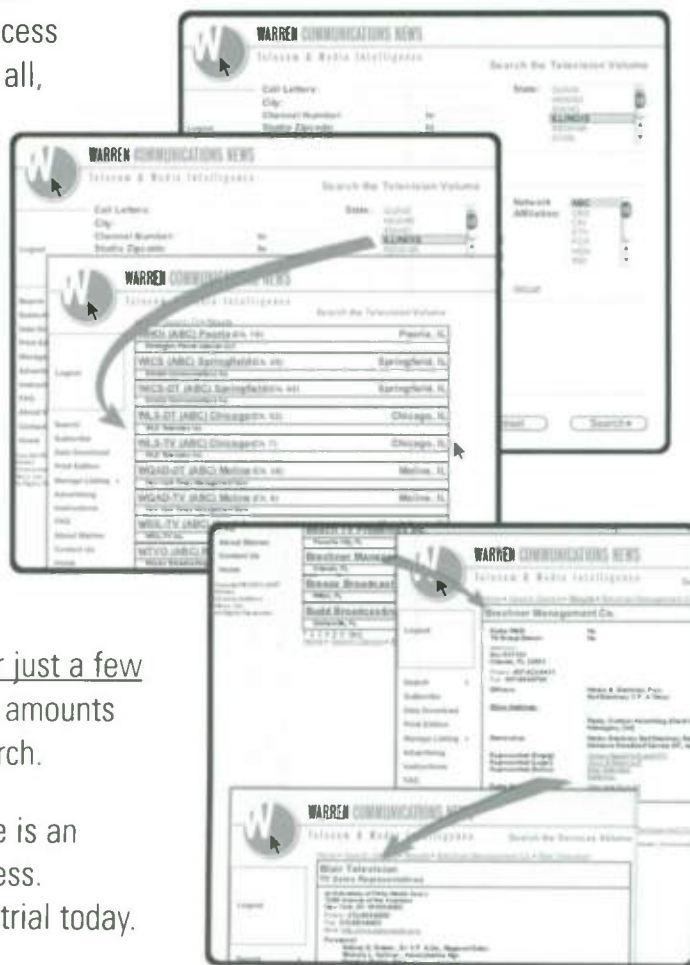
Now you can access the entire contents of the *Television & Cable Factbook* database instantly on your desktop or any Internet connection.

Your subscription to the *Television & Cable Factbook: Online* will provide you with access to over 930,000 detailed records. Best of all, the database is continuously updated to ensure you always have the most current industry intelligence.

The user-friendly query interface allows you to perform fully customized data searches—so you can retrieve data in a number of ways, tailored to your precise needs. The search options are extensive and flexible, and will save you hours and hours of cumbersome research time.

You'll recover your subscription cost after just a few searches and continue to save enormous amounts of time, money and effort with every search.

See for yourself why the Factbook: Online is an indispensable tool for you and your business. Sign up for your **no-risk, no obligation** trial today.



**Take a FREE 7-day trial at**  
**[www.warren-news.com/factbook.htm](http://www.warren-news.com/factbook.htm)**

You have **nothing to lose** and **lots of time and money to save.**

# Professional Cards

**ENGINEERING &  
CONSULTING  
SERVICES ►**



**Communications Technologies, Inc.**  
Radio Frequency / Broadcast  
Engineering Consultants

P.O. Box 1130 / Marlon, NJ 08053  
Tel: 856/985-0077  
Fax: 856/985-8124  
web: commtechrf.com

Clarence M. Beverage  
Laura M. Mizrahi

**du Treil, Lundin & Rackley, Inc.**  
**CONSULTING ENGINEERS**



201 Fletcher Ave.  
Sarasota, Florida 34237  
(941) 329-6000  
[www.DLR.com](http://www.DLR.com)  
Member AFCCE



TELEVISION & CABLE

# Factbook Online

Continuously Updated • Easy Internet Access • Fully Searchable

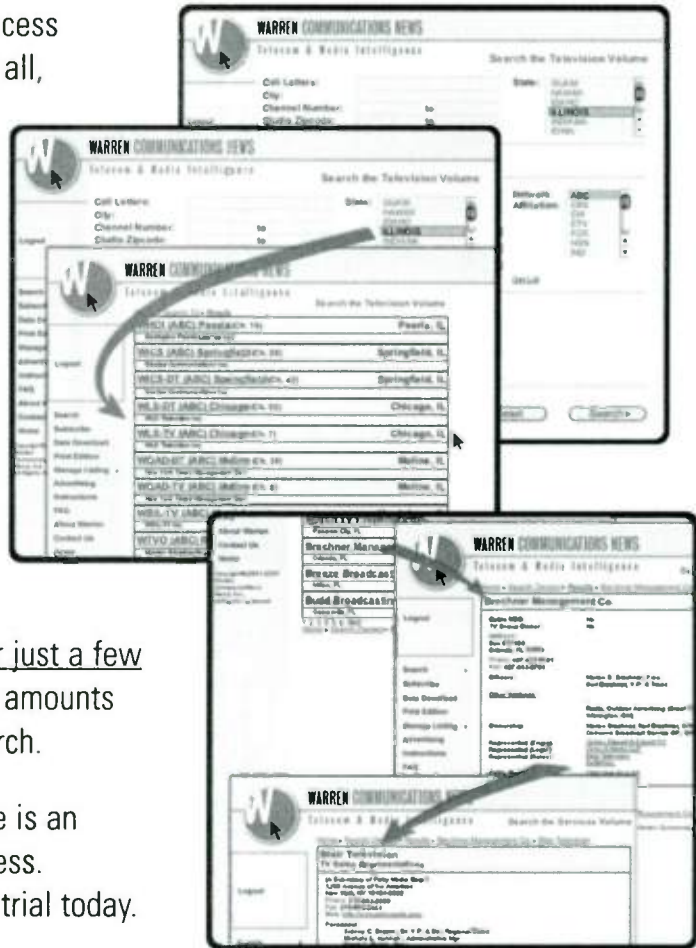
Now you can access the entire contents of the *Television & Cable Factbook* database instantly on your desktop or any Internet connection.

Your subscription to the *Television & Cable Factbook: Online* will provide you with access to over 930,000 detailed records. Best of all, the database is continuously updated to ensure you always have the most current industry intelligence.

The user-friendly query interface allows you to perform fully customized data searches—so you can retrieve data in a number of ways, tailored to your precise needs. The search options are extensive and flexible, and will save you hours and hours of cumbersome research time.

You'll recover your subscription cost after just a few searches and continue to save enormous amounts of time, money and effort with every search.

See for yourself why the Factbook: Online is an indispensable tool for you and your business. Sign up for your **no-risk, no obligation** trial today.



**Take a FREE 7-day trial at**  
**[www.warren-news.com/factbook.htm](http://www.warren-news.com/factbook.htm)**

You have **nothing to lose** and **lots of time and money to save.**

# Index to Contents

## Television & Cable Factbook No. 79

### A

.2 Network . . . . .	E-5	Al Maghribia . . . . .	E-7
@Max . . . . .	E-10	Alden Films & Films Of The Nations . . . . .	E-82
@Radical Media Inc. . . . .	E-84	Allegro Productions Inc. . . . .	E-82
1-World LLC . . . . .	E-98	Alliance for Christian Media . . . . .	E-82
2M Maroc . . . . .	E-74	Allied Capital Corp. . . . .	E-107
3 Angels Broadcasting Network . . . . .	E-70	Allied Vaughn . . . . .	E-82
5 News . . . . .	E-29	Allison Payment Systems LLC . . . . .	E-114
5StarMax . . . . .	E-29	All Mobile Video . . . . .	E-82
6 News . . . . .	E-5	All TV Connect . . . . .	E-114
10 News 2 . . . . .	E-5	Almavision . . . . .	E-7
10 News Channel . . . . .	E-5	Aloha Films Group Inc. . . . .	E-82
22 Mexico . . . . .	E-74	Alpha Mom TV . . . . .	E-7
24 & 7 News Channel . . . . .	E-74	Alta Communications . . . . .	E-107
29 HD Network . . . . .	E-74	Alterna' TV . . . . .	E-7
62nd Street Productions . . . . .	E-101	Altitude Sports & Entertainment . . . . .	E-7
89 Edit . . . . .	E-91	Amazon Inc. . . . .	E-82
101 Network . . . . .	E-55	AMC . . . . .	E-7
180 Connect Inc. . . . .	E-121	AMC HD . . . . .	E-7
501 Post . . . . .	E-92	AMC Production . . . . .	E-82
A Taste of Spice . . . . .	E-5	Amdocs, Broadband Cable & Satellite Division . . . . .	E-114
AARP TV . . . . .	E-5	America Channel . . . . .	E-7
Abbreviations & Initials . . . . .	F-11	American National Network . . . . .	E-7
ABC Family Channel . . . . .	E-5	America One Television . . . . .	E-7
ABC Family HD . . . . .	E-6	American Desi . . . . .	E-7
ABC News Now . . . . .	E-6	American Indian TV . . . . .	E-7
ABC News . . . . .	E-82	American Legal Network . . . . .	E-7
ABC Studios . . . . .	E-82	AmericanLife TV Network . . . . .	E-7
ABI Research . . . . .	E-114	American Life TV On Demand . . . . .	E-8
Aboriginal Peoples Television Network . . . . .	E-6	American Movie Classics . . . . .	E-8
David Abraham & Co. LLC . . . . .	E-107	American Network . . . . .	E-8
Abu Dhabi Sport . . . . .	E-6	American News Network . . . . .	E-8
Accenthealth . . . . .	E-82	American European Consulting Co. Inc. . . . .	E-114
ACCESS The Education Station . . . . .	E-6	American Jewish Committee . . . . .	E-82
Access Television Network . . . . .	E-82	AmericanLife TV Network HD . . . . .	E-8
AccuWeather Inc. . . . .	E-82	American Religious Town Hall Meeting Inc. . . . .	E-83
Action 36 Cable 6 . . . . .	E-6	America's Store . . . . .	E-8
ActionMax . . . . .	E-6	America's Leading Indies Network (ALIN-TV) . . . . .	E-83
Adjoined Consulting . . . . .	E-114	AMIT . . . . .	E-83
Adrenaline Nation TV (ANTV) . . . . .	E-6	Amp TV . . . . .	E-8
Adult Swim . . . . .	E-6	Amrita TV . . . . .	E-8
Adventist Television Network . . . . .	E-6	ANA Television Network . . . . .	E-8
Advertising Television . . . . .	E-6	Anchor Pacific Corp. . . . .	E-114
Africa Channel . . . . .	E-6	Angel One . . . . .	E-8
African TV Network (ATVN) . . . . .	E-6	Angel Two . . . . .	E-8
Africast TV . . . . .	E-6	Anhui Satellite TV . . . . .	E-8
Africast TV Online . . . . .	E-6	Anhui TV . . . . .	E-8
A.G. Edwards & Sons Inc. . . . .	E-107	Anhui TV International . . . . .	E-8
Agency for Instructional Technology . . . . .	E-82	Animal Planet . . . . .	E-8
Aircraft Music Library . . . . .	E-82	Animal Planet HD . . . . .	E-8
Ajilon Communications . . . . .	E-114	Animation People Ltd. . . . .	E-83
The Aker Partners Inc. . . . .	E-114	Anime Network . . . . .	E-8
Al Forat . . . . .	E-6	Annenberg Channel . . . . .	E-8
Al-Iraqiya . . . . .	E-6	Another Country . . . . .	E-83
Al Jazeera English . . . . .	E-6	Antena 3 . . . . .	E-8
Al Karma TV . . . . .	E-6	Antenna Satellite TV & USA . . . . .	E-8
		AP All News Channel . . . . .	E-8
		AP All News Radio . . . . .	E-8



For more information call 800-771-9202 or visit [www.warren-news.com](http://www.warren-news.com)

APA International Film Distributors Inc.	E-83
Applause Networks	E-8
Applications Pending for U.S. Television Stations	A-1553
AP Television News	E-83
Aptinet Inc.	E-83
Aquarius Health Care Media	E-83
Arabic Channel	E-8
Archdiocese of Baltimore	E-83
ARENAS	E-83
Ariana Afghanistan Media	E-9
Ariana TV	E-9
Arizona News Channel	E-9
ARCTEK Satellite Productions	E-83
Armenian Public Channel	E-9
Armenian Russian Television Network (ARTN)	E-9
Armenian Film Foundation	E-83
Army & Air Force Hometown News Service	E-83
ArrowDisc	E-83
ART America	E-9
Artbeats Software Inc.	E-83
Arts & Entertainment	E-9
Arts & Entertainment HD	E-9
ASC Flix	E-9
ASC Xtra	E-9
Ascent Media Group	E-83, E-114
Asia Travel TV	E-9
Asian Television Network	E-9
Asian Television Network International	E-9
Asianet USA	E-9
Asianet News	E-9
Asianet Plus	E-9
Associated Press Broadcast	E-83
Associated Television International	E-83
AssyriaSat	E-9
Atlanta Interfaith Broadcasters	E-10
Atlantic Video Inc.	E-83
Atlantis Productions	E-83
ATV	E-10
ATV Broadcast LLC	E-114
Auction HD	E-10
Auction TV	E-10
Audience Research & Development LLC	E-114
AUS Consultants	E-107
The Austin Co.	E-114
aWoundedKnee Independent Films	E-84
AXA Financial Inc.	E-107
Axyz	E-84
AYM Sports	E-10
AZ TV	E-10
AZCAR Technologies Inc.	E-114
Azteca America	E-10

**B**

B-Mania	E-10
BabyFirst TV	E-10
Backchannelmedia Inc.	E-114
Baker Scott & Co.	E-115

Balboa Capital	E-107
Bandamax	E-10
Bandelier EFX	E-84
Bank of America	E-107
Bank of New York, Media & Technology Division	E-107
Barbary Post	E-84
Barclays Capital	E-107
Barger Broadcast Brokerage Ltd.	E-107
Barker	E-10
Barker Capital LLC	E-107
Baron Services Inc.	E-84
Batjac Productions Inc.	E-84
Bavaria Film GmbH	E-84
Bay News 9	E-10
Bay News 9 Espanol	E-10
BBC America	E-10
BBC America On Demand	E-10
BBC Arabic	E-10
BBC Canada	E-10
BBC HD	E-10
BBC World News	E-10
BBC Worldwide Ltd.	E-84
BeachTV	E-10
Beast	E-84
Beauty and Fashion Channel	E-11
Beauty TV	E-11
Beijing TV	E-11
Dave Bell Associates Inc.	E-84
BEN Television	E-11
Berks County News 5	E-11
Berwyn Editorial Inc.	E-84
BET Action Pay-Per-View	E-11
BET Gospel	E-11
BET J	E-11
BET Networks	E-11
BETSoundz	E-11
Better Black TV	E-11
Better Life Media	E-11
BIA Capital Strategies LLC	E-107
BIA Dataworld	E-115
BIA Digital Partnership LP	E-108
The BIA Kelsey Group	E-108, E-115
Big Ten Network	E-11
Big Ten Network HD	E-11
Big Idea Inc.	E-84
Bijou Enterprises	E-84
Bikini Edit	E-84
Bio HD	E-11
Bio	E-11
Bionic Media	E-84
BitCentral	E-115
BKN International AG	E-85
Black Broadcasting Network	E-12
Black Family Channel	E-12
Black Television News Channel	E-12
Black Women's TV	E-12
Blackbelt TV	E-12
Blackburn & Co. Inc.	E-108
Blackmagic Design USA	E-85
BlackStone Stock Footage	E-85
Blast Digital	E-85
Blinkx Broadband TV	E-12
Bloomberg News Radio	E-12
Bloomberg Television	E-12
Blue Highway	E-85
BlueHighways TV	E-12
BlueRock	E-85

The Telecom Elite read it everyday. You should too.

**Communications Daily**


FREE 30-day trial - call 800-771-9202 or visit [www.warren-news.com](http://www.warren-news.com)

BMG Music Publishing Worldwide . . . . .	E-85
BMO Capital Markets, Media & Communications Group . . . . .	E-108
BN Bosnia . . . . .	E-12
BOB: Brief Original Broadcasts . . . . .	E-12
Boemer Communications Inc. . . . .	E-115
Bollywood Hits On Demand . . . . .	E-12
Bollywood On Demand . . . . .	E-12
Bond & Pecaro Inc. . . . .	E-108, E-115
BOND Edit . . . . .	E-85
Bonded Services . . . . .	E-85
Bonneville International . . . . .	E-85
Book Television . . . . .	E-12
Book TV . . . . .	E-12
Boomerang . . . . .	E-12
Boomerang en Espanol . . . . .	E-12
Boosey & Hawkes Music Publishers Ltd. . . . .	E-85
Booth Research Services Inc. . . . .	E-115
Booz, Allen & Hamilton Inc. . . . .	E-115
Bortz Media & Sports Group . . . . .	E-115
Bosco Productions . . . . .	E-85
BosTel . . . . .	E-12
Boston Kids & Family . . . . .	E-12
Boston Catholic Television . . . . .	E-12
Boston Ventures Management Inc. . . . .	E-108
Bowman Valuation Services LLC . . . . .	E-108
BoxTV: The Boxing Channel . . . . .	E-12
Frank Boyle & Co. LLC . . . . .	E-108
Bravesvision . . . . .	E-13
Bravo . . . . .	E-13
Bravo HD . . . . .	E-13
Bravo! . . . . .	E-13
Brean Murray, Carret & Co. LLC . . . . .	E-108
Breathe Editing Inc. . . . .	E-85
Bridal Channel . . . . .	E-13
Bridges TV . . . . .	E-13
Bright House Sports Network . . . . .	E-13
Fred Briskin Associates . . . . .	E-85
Brix Networks . . . . .	E-115
BroadbandCareers.com . . . . .	E-115
Broadcast Media Group Inc. . . . .	E-85
Broadcast Music Inc. (BMI) . . . . .	E-85
Broadcast Services Inc. . . . .	E-115
Broadway Television Network . . . . .	E-13
Broadway Video Entertainment . . . . .	E-86
Brokerage & Financing Services . . . . .	E-107
Stuart N. Brotman Communications . . . . .	E-115
Buena Vista Home Entertainment . . . . .	E-86
Buena Vista International . . . . .	E-86
Buena Vista Television . . . . .	E-86
Bug Editorial Inc. . . . .	E-86
Bulkley Capital LP . . . . .	E-108
Bunim-Murray Productions . . . . .	E-86
Burnud Productions Inc. . . . .	E-86
Businessvision . . . . .	E-13
Buzzco Associates Inc. . . . .	E-86
BYU Television . . . . .	E-13

**C**

Cable Films & i2bs Online World . . . . .	E-86
Cable in the Classroom . . . . .	E-13
Cable Ownership . . . . .	D-1555
Cable Partners . . . . .	E-115
Cable Public Affairs Channel . . . . .	E-13
Cable System Services . . . . .	E-115
Cable System Survey Co. . . . .	E-115

Cable Systems . . . . .	D-11
Alabama . . . . .	D-15
Alaska . . . . .	D-53
Arizona . . . . .	D-61
Arkansas . . . . .	D-76
California . . . . .	D-118
Colorado . . . . .	D-169
Connecticut . . . . .	D-197
Delaware . . . . .	D-207
District of Columbia . . . . .	D-209
Florida . . . . .	D-211
Georgia . . . . .	D-254
Hawaii . . . . .	D-311
Idaho . . . . .	D-314
Illinois . . . . .	D-324
Indiana . . . . .	D-396
Iowa . . . . .	D-436
Kansas . . . . .	D-491
Kentucky . . . . .	D-538
Louisiana . . . . .	D-580
Maine . . . . .	D-608
Maryland . . . . .	D-620
Massachusetts . . . . .	D-632
Michigan . . . . .	D-642
Minnesota . . . . .	D-699
Mississippi . . . . .	D-755
Missouri . . . . .	D-781
Montana . . . . .	D-832
Nebraska . . . . .	D-853
Nevada . . . . .	D-892
New Hampshire . . . . .	D-901
New Jersey . . . . .	D-907
New Mexico . . . . .	D-923
New York . . . . .	D-939
North Carolina . . . . .	D-970
North Dakota . . . . .	D-1004
Ohio . . . . .	D-1020
Oklahoma . . . . .	D-1077
Oregon . . . . .	D-1125
Pennsylvania . . . . .	D-1146
Puerto Rico . . . . .	D-1552
Rhode Island . . . . .	D-1215
South Carolina . . . . .	D-1217
South Dakota . . . . .	D-1232
Tennessee . . . . .	D-1256
Texas . . . . .	D-1283
Utah . . . . .	D-1392
Vermont . . . . .	D-1404
Virginia . . . . .	D-1409
Washington . . . . .	D-1440
West Virginia . . . . .	D-1467
Wisconsin . . . . .	D-1497
Wyoming . . . . .	D-1535
Guam . . . . .	D-1550
Mariana Islands . . . . .	D-1551
Virgin Islands . . . . .	D-1554
Cuba . . . . .	D-1549
Cable TV Network of New Jersey . . . . .	E-13



For more information call 800-771-9202 or visit [www.warren-news.com](http://www.warren-news.com)

CAD Drafting Services Inc. . . . .	E-115
Cake Editorial & Pi Visual Effects . . . . .	E-86
California Channel . . . . .	E-13
Call Letters of U.S. TV Stations . . . . .	A-9, D-1
Campus Group Companies . . . . .	E-86
Camrac Studios . . . . .	E-86
Canadian Learning Television. . . . .	E-14
Canal Algeria. . . . .	E-14
Canal de las Estrellas . . . . .	E-14
Canal 52MX . . . . .	E-14
Canal Sur . . . . .	E-14
Canal Sur Mexico. . . . .	E-14
Canal 24 Horas. . . . .	E-14
Canal D . . . . .	E-14
Canales N . . . . .	E-14
Canal Plus Group. . . . .	E-86
Candid Camera Inc. . . . .	E-86
Cannell Studios . . . . .	E-86
Cappgemini, Telecom, Media & Entertainment Group . . . . .	E-115
Capital News 9 . . . . .	E-14
Capital Off Track Betting Television Network. . . . .	E-14
Caption Colorado . . . . .	E-86
CaptionMax . . . . .	E-86
Captivate Network . . . . .	E-14
Caracol . . . . .	E-14
Career Entertainment Television . . . . .	E-14
CaribeVision Television Networks. . . . .	E-14
Carrafiello, Diehl & Assoc. Inc. . . . .	E-86
William B. Carr & Associates Inc. . . . .	E-115
Cars.TV . . . . .	E-14
Cartoon Network. . . . .	E-14
Cartoon Network HD . . . . .	E-15
Cartoon Network Tambien en Espanol. . . . .	E-15
Casa Club TV. . . . .	E-15
Casino & Gaming Television . . . . .	E-15
Castle Hill Productions . . . . .	E-86
Castle Rock Entertainment . . . . .	E-86
Catalog TV. . . . .	E-15
Catalogue TV . . . . .	E-15
Catch 47. . . . .	E-15
Catholic Television Network . . . . .	E-15
CatholicTV . . . . .	E-15
Catholic Communication Campaign. . . . .	E-86
CB Television Michoacan. . . . .	E-15
CBC International Sales. . . . .	E-86
CB Communications Inc. . . . .	E-115
CBC & Radio-Canada. . . . .	E-86
C.B. Distribution Co. . . . .	E-87
CBS College Sports Network . . . . .	E-15
CBS College Sports Network HD . . . . .	E-15
CBS News Inc. . . . .	E-87
CBS Television Distribution. . . . .	E-87
CBS Television Studios . . . . .	E-87
CCTV-E . . . . .	E-15
CCTV-Entertainment . . . . .	E-15
CCTV-Opera . . . . .	E-15
CCTV-4 . . . . .	E-15
CCTV-6 . . . . .	E-15

CCTV-9 (CCTV International) . . . . .	E-15
Celebrity Shopping Network . . . . .	E-15
Celtic Vision . . . . .	E-15
Central Florida News 13 . . . . .	E-15
Central Office of Information . . . . .	E-87
Centric. . . . .	E-15
CET - Comcast Entertainment TV . . . . .	E-16
Chadbourm Marcath Inc.. . . . .	E-115
Chaisson & Co. Inc. . . . .	E-108
Channel 500 . . . . .	E-16
Channel 4 San Diego . . . . .	E-16
Channel One . . . . .	E-16
Channel One Russia . . . . .	E-16
Channel Z Edit . . . . .	E-87
Chapman & Leonard Studio Equipment Inc. . . . .	E-87
Charts—Cable Penetration State by State. . . . .	F-2
Charts—Cable System Totals by State . . . . .	F-10
Charts—Estimated Growth of the Cable Industry . . . . .	F-1
Charts—Largest U.S. Cable Systems . . . . .	F-3
Charts—Nielsen Cable TV Household Estimates by State . . . . .	F-9
Charts—Nielsen Cable TV Household Estimates, Alpha by DMA. . . . .	F-7
Charts—Nielsen Geographic Regions Summary . . . . .	C-9
Charts—Nielsen Television Household Estimates Ranked by DMA . . . . .	C-10
Charts—Nielsen Television Household Estimates by States and Counties . . . . .	C-12
Charts—Nielsen Television Market Rankings. . . . .	A-7
Charts—Television Stations on Air. . . . .	C-1
Chase . . . . .	E-108
Chemistry . . . . .	E-87
CherieTV . . . . .	E-16
Chicagoland Television News. . . . .	E-16
Children's Fashion Network. . . . .	E-16
Chiller . . . . .	E-16
China Movie Channel . . . . .	E-16
China Shopping Network . . . . .	E-16
Chinagraph . . . . .	E-87
Chinese Communication Channel. . . . .	E-16
Chinese Entertainment Television (CETV) . . . . .	E-16
Chinese Television Network . . . . .	E-16
Chongqing TV International Channel . . . . .	E-16
Christian Church (Disciples of Christ), Communication Ministries . . . . .	E-87
Christiannet . . . . .	E-16
Christian Television Network . . . . .	E-16, E-87
The Christophers . . . . .	E-87
Chrome . . . . .	E-87
CHR Solutions Inc. . . . .	E-115
Church Channel . . . . .	E-16
Church Federation of Greater Indianapolis Inc.. . . . .	E-87
The Church of Jesus Christ of Latter-Day Saints . . . . .	E-87
Church of the Nazarene. . . . .	E-87
Church World Service . . . . .	E-87
ci HD . . . . .	E-17
Cine Latino. . . . .	E-17
Cine Mexicano . . . . .	E-17
Cinecraft Productions Inc. . . . .	E-87
CineGroupe . . . . .	E-88
Cinema Golden Choice . . . . .	E-17
Cinema Arts Inc. . . . .	E-88
Cine Magnetics Digital & Video Laboratories. . . . .	E-88
Cinemax . . . . .	E-17
Cinemax On Demand. . . . .	E-17
Cinemax Selecciones . . . . .	E-17
Cinemax HD . . . . .	E-17
Citibank N.A. . . . .	E-108
CityTV . . . . .	E-17
Classic Arts Showcase . . . . .	E-17
ClassicMedia . . . . .	E-88
Club Jenna. . . . .	E-17



CMS Station Brokerage . . . . . E-108  
 CMT HD . . . . . E-17  
 CMT Loaded . . . . . E-17  
 CMT Pure Country . . . . . E-17  
 CN8 Creative . . . . . E-17  
 CNBC HD+ . . . . . E-17  
 CNBC . . . . . E-17  
 CN8 . . . . . E-17  
 CNET TV . . . . . E-17  
 CNET Networks Inc. . . . . E-88  
 CNN . . . . . E-17  
 CNN en Espanol . . . . . E-18  
 CNN Enhanced TV . . . . . E-18  
 CNN HD . . . . . E-18  
 CNN International . . . . . E-18  
 CNN Radio . . . . . E-18  
 CNN Radio Noticias . . . . . E-18  
 CNN Newsource Sales Inc. . . . . E-88  
 CNWG-10 . . . . . E-18  
 Coastline Community College Center . . . . . E-88  
 CobbCorp LLC . . . . . E-108  
 College & School Network . . . . . E-18  
 College Sports Television . . . . . E-18  
 College Bowl Co. . . . . E-88  
 Colours . . . . . E-18  
 Columbia Tristar Television Group . . . . . E-88  
 Comcast & Charter Sports Southeast (CSS) . . . . . E-18  
 Comcast Local Detroit . . . . . E-18  
 Comcast SportsNet Chicago . . . . . E-18  
 Comcast SportsNet Bay Area . . . . . E-18  
 Comcast SportsNet Mid-Atlantic . . . . . E-18  
 Comcast SportsNet New England . . . . . E-18  
 Comcast SportsNet Northwest . . . . . E-18, E-19  
 Comcast SportsNet Philadelphia . . . . . E-19  
 Comcast SportsNet Plus . . . . . E-19  
 Comcast SportsNet Plus HD . . . . . E-19  
 Comcast SportsNet Southeast . . . . . E-19  
 Comcast SportsNet Southwest . . . . . E-19  
 Comcast SportsNet West . . . . . E-19  
 The Comcast Network . . . . . E-19  
 Comedy Central . . . . . E-19  
 Comedy Central HD . . . . . E-20  
 Comedy Network . . . . . E-20  
 Comedy.TV . . . . . E-20  
 Commerce Bank, Media Finance Group . . . . . E-108  
 Commercial Media Sales . . . . . E-108  
 Communication Resources & Media Brokers . . . . . E-108  
 Communications Engineering Inc. . . . . E-116  
 Communications Equity Associates . . . . . E-108, E-116  
 Company X . . . . . E-88  
 Compro Productions Inc. . . . . E-88  
 Computer Network Television . . . . . E-20  
 Computer Television Network . . . . . E-20  
 Comsearch . . . . . E-116  
 Comsonics Inc. . . . . E-116  
 Comtel Video Services Inc. . . . . E-88, E-116  
 Concordia Publishing House . . . . . E-88  
 Condista . . . . . E-20  
 Conley & Associates LLC . . . . . E-116, E-109  
 Connecticut Public Broadcasting Inc. . . . . E-88  
 Construction Cable Network . . . . . E-20  
 Construction Permits and Applications Pending for U.S. Television Stations. . . . . A-1553  
 Consulate . . . . . E-88  
 Contec . . . . . E-116  
 Continental Film Productions Corp. . . . . E-88  
 Cookie Jar Entertainment Inc. . . . . E-88  
 Cooking Channel . . . . . E-20

Digital cable and TV coverage maps.  
 Visit [www.warren-news.com/mediaprints.htm](http://www.warren-news.com/mediaprints.htm)



TheCoolTV . . . . . E-20  
 Corgan Media Lab . . . . . E-88  
 Cornerstone Television . . . . . E-20  
 Cornwall Associates . . . . . E-116  
 Cosmopolitan Channel . . . . . E-20  
 CosmopolitanTV . . . . . E-20  
 Cosmo Street . . . . . E-88  
 Country Music TV . . . . . E-20  
 Country Music TV (Asia & Pacific Rim) . . . . . E-20  
 Country Music TV (Latin America) . . . . . E-20  
 Country Music TV Canada . . . . . E-20  
 County Television Network San Diego . . . . . E-20  
 Court TV . . . . . E-20  
 CourtTV Canada . . . . . E-20  
 Covenant House New York . . . . . E-89  
 Cox Sports Television . . . . . E-20  
 Cox & Cox LLC . . . . . E-109  
 CP24 . . . . . E-20  
 Craven Film . . . . . E-89  
 Creative International Activities Ltd. . . . . E-89  
 Credit Protection Association Inc. . . . . E-116  
 Credit Suisse . . . . . E-109  
 Crew Cuts . . . . . E-89  
 CrewStar Inc. . . . . E-116  
 Crime & Investigation Network . . . . . E-20  
 Crime Channel . . . . . E-20  
 Critical Mention Inc. (Clip Syndicate) . . . . . E-116  
 CRN Digital Talk Radio . . . . . E-89  
 Crosspoint . . . . . E-89  
 Crossroads Christian Communications Inc. . . . . E-89  
 John Crowe Productions . . . . . E-89  
 Crown International Pictures Inc. . . . . E-89  
 Crystal Cathedral Ministries . . . . . E-89  
 Crystal Computer Corp. . . . . E-116  
 Crystal Pictures Inc. . . . . E-89  
 CS Communications Inc. . . . . E-116  
 CSG Systems Inc. . . . . E-116  
 CSN+ . . . . . E-21  
 CSN+ HD . . . . . E-21  
 C-SPAN . . . . . E-21  
 C-SPAN Audio Networks . . . . . E-21  
 C-SPAN Extra . . . . . E-21  
 C-SPAN HD . . . . . E-21  
 C-SPAN S . . . . . E-21  
 C-SPAN 2 . . . . . E-21  
 C-SPAN 3 . . . . . E-21  
 CTC Media . . . . . E-21  
 CT-N . . . . . E-21  
 CTN: Cambodian Channel . . . . . E-21  
 CTV News 1 . . . . . E-21  
 CTV Newsnet . . . . . E-21  
 CTV Travel . . . . . E-21  
 CTV Inc. . . . . E-89  
 CTV24: The Entertainment Shopping Network . . . . . E-21  
 Current . . . . . E-21  
 Cut & Run . . . . . E-89  
 Cutters . . . . . E-89  
 CVC Capital Corp. . . . . E-109

# Communications Daily

Warren Communications News



Get the industry standard FREE —

For a no-obligation trial call 800-771-9202 or visit [www.warren-news.com](http://www.warren-news.com)

CW11 New York . . . . .	E-21
CW+ . . . . .	E-21
CWK Network Inc. . . . .	E-89
CYRTV (Chinese Yellow River TV) . . . . .	E-21

## D

Dallas Cowboys Channel . . . . .	E-21
dapTV associates . . . . .	E-89
Dataworld . . . . .	E-117
Dating On Demand . . . . .	E-22
Day of Discovery (RBC Ministries) . . . . .	E-89
Day 1 . . . . .	E-89
Daystar TV Network . . . . .	E-22
De Pelicula . . . . .	E-22
De Pelicula Clasico . . . . .	E-22
Debmar-Mercury . . . . .	E-89
Deep Dish TV . . . . .	E-22
Defense Media Activity . . . . .	E-90
Deloitte & Touche LLP . . . . .	E-109
Deluxe Laboratories Inc. . . . .	E-90
Denver Altitude Sports & Entertainment . . . . .	E-22
The Denver Channel - KMGH . . . . .	E-22
Destiny Channel . . . . .	E-22
Deutsche Welle TV . . . . .	E-22
DeWolfe Music . . . . .	E-90
DG FastChannel Inc. . . . .	E-90, E-117
Diamond P Sports Lic . . . . .	E-90
Dick Clark Productions Inc. . . . .	E-90
Digimation Inc. . . . .	E-90
DIGI-ROM . . . . .	E-90
Digital Generation Systems . . . . .	E-117
Digital Force . . . . .	E-90
Digital Juice Inc. . . . .	E-90
Digital Post Services . . . . .	E-90
Digital Praxis Ltd. . . . .	E-117
Diligent Systems Inc. . . . .	E-90
Direct Shopping Network . . . . .	E-22
Direct to You . . . . .	E-22
DIRECTV Cinema in 3D . . . . .	E-22
Discovery Channel . . . . .	E-22
Discovery Channel Africa . . . . .	E-23
Discovery Channel Asia . . . . .	E-23
Discovery Channel Australia . . . . .	E-23
Discovery Channel Brazil . . . . .	E-23
Discovery Channel Beyond . . . . .	E-23
Discovery Channel Canada . . . . .	E-23
Discovery Channel Europe . . . . .	E-23
Discovery Channel Germany . . . . .	E-23
Discovery Channel HD . . . . .	E-23
Discovery Channel India . . . . .	E-23
Discovery Channel Italy . . . . .	E-23
Discovery Channel Japan . . . . .	E-23
Discovery Channel Middle East . . . . .	E-23
Discovery Digital Networks . . . . .	E-23
Discovery en Espanol . . . . .	E-23
Discovery Familia . . . . .	E-24
Discovery HD Theater . . . . .	E-24

Discovery Health Channel . . . . .	E-24
Discovery Health On Call . . . . .	E-24
Discovery Home Channel . . . . .	E-24
Discovery Kids Channel . . . . .	E-24
Discovery Kids en Espanol . . . . .	E-24
Discovery Kids Channel HD . . . . .	E-24
Discovery Military Channel . . . . .	E-24
Discovery Planet Green . . . . .	E-24
Discovery Planet Green HD . . . . .	E-24
Discovery Times Channel . . . . .	E-24
Discovery Travel & Living (Viajar y Vivir) . . . . .	E-24
Discovery Education . . . . .	E-90
Disney Channel . . . . .	E-24
Disney Channel HD . . . . .	E-24
Disney Family Movies . . . . .	E-24
Disney Travel on Demand . . . . .	E-24
Disney XD . . . . .	E-24
Disney XD en Espanol . . . . .	E-24
Disney XD HD . . . . .	E-24
Diversified Systems Inc. . . . .	E-117
Divine . . . . .	E-24
Division X . . . . .	E-90
DJM . . . . .	E-90
DLT Entertainment Ltd. . . . .	E-90
DMTV7 . . . . .	E-24
DMX Canada . . . . .	E-24
DMX Music . . . . .	E-24, E-90
Docu TVE . . . . .	E-25
Documentary Channel . . . . .	E-25
Dodgers On Demand . . . . .	E-25
Do-It-Yourself . . . . .	E-25
Do-It-Yourself HD . . . . .	E-25
Do-It-Yourself On Demand . . . . .	E-25
Dominion Sky Angel . . . . .	E-25
Dove Broadcasting Inc. . . . .	E-90
Dow Jones Newswires . . . . .	E-90
DragonTV . . . . .	E-25
Dream Television Network . . . . .	E-25
DreamWorks Animation SKG . . . . .	E-91
DreamWorks Studios SKG . . . . .	E-91
Drew Associates Inc. . . . .	E-91
Drive-in Classics . . . . .	E-25
Driver . . . . .	E-91
DriverTV . . . . .	E-25
DuArt Film & Video . . . . .	E-91
Dubai TV . . . . .	E-25
Michael Dunn Productions . . . . .	E-91

## E

E! Entertainment Television . . . . .	E-25
E! Entertainment Television HD . . . . .	E-25
EBRU TV . . . . .	E-26
EBS International (Entertainment Business Services) . . . . .	E-117
Ecology Cable Service . . . . .	E-26
Ecuavisia Internacional . . . . .	E-26
Ecumenical TV Channel . . . . .	E-26
EdgeTV . . . . .	E-26
Editbar . . . . .	E-91
EDS, Communications, Media & Entertainment . . . . .	E-117
Educational & Entertainment Network . . . . .	E-26
Ralph Edwards Productions . . . . .	E-91
EDX Wireless LLC . . . . .	E-117
Effros Communication . . . . .	E-117
Election Channel . . . . .	E-26
Bert Elliott Sound . . . . .	E-91



continuous updates    fully searchable    easy to use


For more information call 800-771-9202 or visit [www.warren-news.com](http://www.warren-news.com)

Ellis Entertainment Corp.	E-91
Emirates Dubai Television	E-26
Employment & Career Channel	E-26
Encore	E-26
Encore Action	E-26
Encore Avenue	E-26
Encore Drama	E-26
Encore HD	E-26
Encore Love	E-26
Encore Mystery	E-26
Encore Wam	E-26
Encore Westerns	E-26
Encyclopaedia Britannica Inc.	E-91
Endermol USA	E-91
English On Demand	E-26
Enoki Films USA Inc.	E-91
EnVest Media LLC	E-109
Envoy Productions	E-91
Episcopal Church Center Digital Communications	E-91
The Episcopal Media Center	E-91
EPIX	E-26
EPIX HD	E-26
EPIX 2 HD	E-26
Equestrian Planet	E-26
Equidata	E-117
ES.TV	E-27
ESPN	E-27
ESPN America	E-27
ESPN America HD	E-27
ESPN Classic HD	E-27
ESPN Classic Sports	E-27
ESPN Deportes	E-27
ESPN Deportes On Demand	E-27
ESPN Deportes Radio	E-27
ESPN Extra	E-27
ESPN Full Court	E-27
ESPN Gameplan	E-27
ESPN Mobile TV	E-27
ESPN Now	E-27
ESPN On Demand	E-27
ESPN & Sportsticker	E-27
ESPN3.com	E-27
ESPN360.com	E-27
ESPN 3D	E-27
ESPN 2	E-27
ESPN U	E-27
ESPN U On Demand	E-27
ESPNews	E-27
ESPNews HD	E-27
ESPN HD	E-27
ESPNOL	E-27
ESPN Premier League	E-27
ESPN 2 HD	E-27
ESPNU HD	E-27
Estrella TV	E-27
ET-Global	E-27
ET-News	E-28
Eternal Word TV Network	E-28
EUE & Screen Gems Studios	E-91
Eurocinema	E-28
EuroNews	E-28
Evening News Broadcasting Co.	E-92
Event Entertainment	E-28
EWTN	E-28
EWTN HD	E-28
EWTN en Espanol	E-28
Exercise TV	E-28

EXFO	E-117
The Exline Co.	E-109, E-117
Expo TV	E-28
Exxotica	E-28

**F**

Faith Television Network	E-28
Faith For Today	E-92
Falconsvision	E-28
Family Christian Television	E-28
Familyland Television Network	E-28
FamilyNet	E-28
FamilyNet Television	E-92
Family Theater Productions	E-92
Fangoria	E-28
FANZ-TV	E-28
Farkas Films Inc.	E-92
Farm Journal Media	E-92
Fashion Network	E-29
Fashion Television	E-29
Fashion TV	E-29
FastCompany.TV	E-29
Fast Cuts	E-92
FearNet	E-29
Festival Direct	E-29
The Field	E-92
The Fight Network	E-29
Filipino Channel	E-29
Filipino On Demand	E-29
Film Festival Channel	E-29
Film Producers Pilot Network	E-29
Filmack Studios	E-92
FilmCore	E-92
Films For Educators & Films For Television	E-92
Films of India	E-92
Final Cut Ltd.	E-92
Fine Living Network	E-29
Fine Living On Demand	E-29
Fine Art Productions, Richie Suraci Pictures MultiMedia, InterActive	E-92
FIOS1	E-29
Firestone Communications Inc.	E-92
Fireworks International	E-92
First Light Video Publishing	E-92
Fischer Edit	E-92
FitTV	E-29
Flix	E-29
Flix On Demand	E-29
Florida Channel	E-29
Flow TV	E-29
Fluid	E-92
FMX Cable FM System	E-29
Follow Productions	E-92
Food Network	E-30
Food Network HD	E-30
Food Network On Demand	E-30
Paul Dean Ford	E-117
Richard A. Foreman Associates Inc.	E-109



For more information call 800-771-9202 or visit [www.warren-news.com](http://www.warren-news.com)

Forrester Research Inc. . . . .	E-117
Foundation Post . . . . .	E-92
Fox Business Channel . . . . .	E-30
Fox Business Channel HD . . . . .	E-30
Fox College Sports . . . . .	E-30
Fox College Sports Atlantic . . . . .	E-30
Fox College Sports Central . . . . .	E-30
Fox College Sports Pacific . . . . .	E-30
Fox Deportes . . . . .	E-30
Fox Enhanced TV . . . . .	E-30
Fox HD . . . . .	E-30
Fox Movie Channel . . . . .	E-30
Fox News Channel . . . . .	E-30
Fox News HD . . . . .	E-30
Fox Reality Channel . . . . .	E-30
Fox Soccer . . . . .	E-30
Fox Soccer Channel Broadband . . . . .	E-30
Fox Soccer Plus . . . . .	E-30
Fox Sports Net . . . . .	E-30
Fox Sports Net Arizona . . . . .	E-31
Fox Sports Net Carolinas . . . . .	E-31
Fox Sports Net Detroit . . . . .	E-31
Fox Sports Net Florida . . . . .	E-31
Fox Sports Net Houston . . . . .	E-31
Fox Sports Net Indiana . . . . .	E-31
Fox Sports Net Kansas City . . . . .	E-31
Fox Sports Net Mid-Atlantic . . . . .	E-31
Fox Sports Net Midwest . . . . .	E-31
Fox Sports Net Minnesota . . . . .	E-31
Fox Sports Net New York . . . . .	E-31
Fox Sports Net North . . . . .	E-31
Fox Sports Net Ohio . . . . .	E-31
Fox Sports Net Philadelphia . . . . .	E-31
Fox Sports Net Pittsburgh . . . . .	E-31
Fox Sports Net Prime Ticket . . . . .	E-31
Fox Sports Net Rocky Mountain . . . . .	E-32
Fox Sports Net Tennessee . . . . .	E-32
Fox Sports Net Utah . . . . .	E-32
Fox Sports Net West . . . . .	E-32
Fox Sports Net West 2 . . . . .	E-32
Fox Sports Net Wisconsin . . . . .	E-32
Fox Sports World . . . . .	E-32
Fox Studios Australia . . . . .	E-93
Fox Television Studios . . . . .	E-93
FRANCE 24 . . . . .	E-32
Sandy Frank Entertainment Inc. . . . .	E-93
Free Speech TV . . . . .	E-32
Freeman Corp. . . . .	E-117
Fremantle Corp. . . . .	E-93
Fremantle International Distribution . . . . .	E-93
FremantleMedia Interactive . . . . .	E-93
FremantleMedia Licensing Group . . . . .	E-93
FremantleMedia Ltd. . . . .	E-93
Jim French Design Shop . . . . .	E-118
Fresh . . . . .	E-32
Friedman, Billings, Ramsay Group Inc. . . . .	E-109
FBR Capital Markets, Technology, Media & Telecommunications Group . . . . .	E-109
Chuck Fries Productions . . . . .	E-93

Fright Channel . . . . .	E-32
Peter Froehlich & Co. . . . .	E-118
FSN Digital . . . . .	E-32
FSN Digital Atlantic . . . . .	E-32
FSN Digital Central . . . . .	E-32
FSN Digital Pacific . . . . .	E-32
FSN HD . . . . .	E-32
FTV HD . . . . .	E-32
Fuel TV . . . . .	E-32
Fuel TV HD . . . . .	E-32
Fujian Straits TV . . . . .	E-32
FUMC Television Ministries . . . . .	E-93
FUNimation . . . . .	E-32
Fuse . . . . .	E-32
Fuse HD . . . . .	E-33
Fuse On Demand . . . . .	E-33
Future is Now (FIN) . . . . .	E-93
Future Software Ltd. . . . .	E-93
FX . . . . .	E-33
FX HD . . . . .	E-33
FX Preview Channel . . . . .	E-33

**G**

G4 . . . . .	E-33
Gabba Media LLC . . . . .	E-93
GalaVision . . . . .	E-33
GalaVision HD . . . . .	E-33
GalleryPlayer On Demand . . . . .	E-33
GameHD . . . . .	E-33
Game Show Network . . . . .	E-33
GameTap . . . . .	E-33
Gaming Entertainment Television . . . . .	E-33
Gammon Miller LLC . . . . .	E-109
Clifton Gardiner & Co. LLC . . . . .	E-109
Gari Media Group . . . . .	E-93
Gas Station TV . . . . .	E-33
Gateway Films & Vision Video . . . . .	E-93
'GBH Kids . . . . .	E-33
GE Capital Solutions . . . . .	E-109
GekTV . . . . .	E-34
Geller Media International . . . . .	E-118
Gem Shopping Network . . . . .	E-34
GemsTV . . . . .	E-34
Gencorn Technology LLC . . . . .	E-118
GeoMart . . . . .	E-118
Georgia Public Broadcasting . . . . .	E-34
Georgia U.S. Data Services Inc. . . . .	E-118
Gerren Entertainment Productions . . . . .	E-93
Global Village Network . . . . .	E-34
GlobeCast WorldTV . . . . .	E-34
GlobeCast America . . . . .	E-93
Globo International NY Ltd. . . . .	E-93
Glossary of Cable Terms . . . . .	F-16
GMA Pinoy TV . . . . .	E-34
GMA Life TV . . . . .	E-34
God TV . . . . .	E-34
Golden Eagle Broadcasting . . . . .	E-34
Golden Square Post Production . . . . .	E-93
Samuel Goldwyn Television Co. . . . .	E-93
Golf Channel . . . . .	E-34
Golf Channel HD . . . . .	E-34
Gol TV . . . . .	E-34
GonzoX . . . . .	E-34
Good TV . . . . .	E-34
Good Life Broadcasting Inc. . . . .	E-94

The Gordon Group . . . . . E-109, E-118  
 Gorman & Associates . . . . . E-118  
 Go Robot . . . . . E-94  
 Gospel Music Channel . . . . . E-34  
 Gospel Music Channel HD . . . . . E-35  
 Gospel Music TV . . . . . E-35  
 Gospel Communications . . . . . E-94  
 Grace & Wild Inc. . . . . E-94  
 Graham Brock Inc. . . . . E-118  
 Gran Cine . . . . . E-35  
 Granada Media . . . . . E-94  
 Sherry Grant Enterprises Inc. . . . . E-94  
 Great American Country . . . . . E-35  
 Great American Country HD . . . . . E-35  
 Great Lakes Data Systems Inc. . . . . E-118  
 Great Plains National . . . . . E-94  
 Greek Channel . . . . . E-35  
 W.B. Grimes & Co. . . . . E-109  
 Griot Editorial . . . . . E-94  
 GRTV Network . . . . . E-35  
 GSN . . . . . E-35  
 GSN HD . . . . . E-35  
 Guangdong Southern Television (TVS) . . . . . E-35  
 Guardian Television Network (GTN) . . . . . E-35  
 Guillotine . . . . . E-94  
 Gunslingers . . . . . E-35

**H**


Alfred Haber Distribution Inc. . . . . E-94  
 Hadden & Associates . . . . . E-109  
 HaHa . . . . . E-35  
 Hallmark Channel . . . . . E-35  
 Hallmark Channel HD . . . . . E-36  
 Hallmark Movie Channel . . . . . E-36  
 Hallmark Movie Channel HD . . . . . E-36  
 Halogen Network . . . . . E-36  
 Hanson & Associates . . . . . E-109  
 Harmony Gold USA Inc. . . . . E-94  
 Harpo Productions Inc. . . . . E-94  
 Hartley Film Foundation Inc. . . . . E-94  
 Havoc TV . . . . . E-36  
 Hazardous . . . . . E-36  
 HBO . . . . . E-36  
 HBO Asia . . . . . E-36  
 HBO Comedy . . . . . E-36  
 HBO en Espanol . . . . . E-36  
 HBO Family . . . . . E-36  
 HBO HD . . . . . E-36  
 HBO Hungary . . . . . E-36  
 HBO Latino . . . . . E-36  
 HBO International . . . . . E-36  
 HBO on Broadband . . . . . E-36  
 HBO On Demand . . . . . E-36  
 HBO Signature . . . . . E-36  
 HBO The Works . . . . . E-36  
 HBO 2 . . . . . E-36  
 HBO Zone . . . . . E-36  
 HBO Enterprises . . . . . E-94  
 HBO Studio Productions . . . . . E-94  
 HD On Demand . . . . . E-36  
 HDNet . . . . . E-36  
 HDNet Movies . . . . . E-37  
 HDStudios . . . . . E-94  
 Headline News . . . . . E-37  
 Headline News HD . . . . . E-37



Get the industry standard FREE —

For a no-obligation trial call 800-771-9202 or visit [www.warren-news.com](http://www.warren-news.com)

Healthy Living Channel . . . . . E-37  
 F.P. Healy & Co. Inc. . . . . E-118  
 Hearst Entertainment Inc. . . . . E-94  
 Hearst Television Inc. . . . . E-94  
 Norman Hecht Research Inc. . . . . E-118  
 Helena Civic Television (HCT) . . . . . E-37  
 Hellerstein & Associates . . . . . E-118  
 Henninger Media Services . . . . . E-94  
 Henson Media Inc. . . . . E-109  
 here! On Demand . . . . . E-37  
 here! TV . . . . . E-37  
 HGTV . . . . . E-37  
 HGTV Canada . . . . . E-37  
 HGTV HD . . . . . E-37  
 HGTV On Demand . . . . . E-37  
 R. Miller Hicks & Co. . . . . E-109, E-118  
 History Channel . . . . . E-37  
 History Channel en Espanol . . . . . E-37  
 History Channel HD . . . . . E-37  
 History Channel International . . . . . E-37  
 History Television . . . . . E-37  
 HITN . . . . . E-38  
 HITS (Headend In The Sky) . . . . . E-38  
 HITS 1 . . . . . E-38  
 HITS 2 . . . . . E-38  
 HITS 3 . . . . . E-38  
 HITS 4 . . . . . E-38  
 HITS 5 . . . . . E-38  
 HITS 6 . . . . . E-38  
 HITS 7 . . . . . E-38  
 HITS 8 . . . . . E-38  
 HITS 9 . . . . . E-38  
 HITS 10 . . . . . E-38  
 HITS en Espanol . . . . . E-38  
 HLN . . . . . E-38  
 HLW International LLP . . . . . E-118  
 Hoffend & Sons . . . . . E-118  
 Hoffman Communications Inc. . . . . E-94  
 Hoffman-Schutz Media Capital . . . . . E-109  
 HollywoodPressTV.com . . . . . E-38  
 Hollywood.com TV . . . . . E-38  
 Hollywood Pictures . . . . . E-94  
 Hollywood Vaults Inc. . . . . E-94  
 Hoyt Media Group . . . . . E-109  
 Home & Garden Television . . . . . E-38  
 Home Shopping Network en Espanol . . . . . E-38  
 Home Shopping Network HD . . . . . E-38  
 Home Shopping Network 2 . . . . . E-38  
 Home Theatre . . . . . E-38  
 Home Box Office . . . . . E-38  
 Home Shopping Network . . . . . E-38  
 Homestead Editorial Inc. . . . . E-95  
 Hooks and Bullets . . . . . E-38  
 Hope Channel . . . . . E-38  
 Horizon Media Inc. . . . . E-118  
 Horror Channel . . . . . E-38  
 Horror Net . . . . . E-38  
 HorseRacing TV . . . . . E-38



For more information call 800-771-9202 or visit [www.warren-news.com](http://www.warren-news.com)

HorseTV Channel	E-38
Hot Choice	E-38
Howard TV	E-39
HPC Puckett & Co.	E-110
HTV Musica	E-39
Hulu	E-39
J.C. Humke & Associates Inc.	E-118
Hunan Satellite TV (HTV)	E-39
Hustler TV	E-39
Hwazan TV	E-39
Hyena Editorial Inc.	E-95
HYPE TV	E-39

**I**

IAVC	E-39
ICTV	E-39
i-cubed HYPERMEDIA	E-95
ID Investigation Discovery	E-39
ID Investigation Discovery HD	E-39
IDC Services Inc.	E-118
Idea Channel	E-39
iDriveTV	E-39
IFC Films On Demand	E-39
IFC Free	E-39
IFC HD	E-39
IFC in Theaters	E-39
i-Health	E-39
i-Lifetv	E-39
Illinois Channel	E-39
ImaginAsian TV	E-39
iMetro	E-39
IMG World	E-95
Impact	E-39
Impact Productions	E-95
Imperia Entertainment Inc.	E-95
iN DEMAND	E-40
In2TV	E-40
Independent Film Channel	E-40
Independent Music Network	E-40
[In] Extenso	E-95
Infinito	E-40
Infonetics Research	E-119
Informa Telecoms & Media	E-119
Infosys Technologies Ltd.	E-119
ING Investment Management	E-110
INH.D	E-40
INH.D2	E-40
Initiative Media Worldwide Inc.	E-119
Insight Research Corp.	E-119
INSP	E-40
Inspiration On Demand	E-40
Integrated Alliance LP	E-119
Intellicast	E-40
International Family Television	E-40
International Television (ITV)	E-40
International Contact Inc.	E-95
International Creative Management Inc.	E-119

International Program Consultants Inc.	E-95
International Technology & Trade Associates Inc.	E-119
International Tele-Film	E-95
Intertainer	E-40
ION Life	E-41
ION Television HD	E-41
ION Television	E-41
Iowa Communications Network	E-41
i-Shop	E-41
Israeli International TV	E-41
iSuppli	E-119
Italian American Network	E-41
It Is Written International Television	E-95
Ivanhoe Broadcast News Inc.	E-95

**J**

Jackpot Channel	E-41
Jade Channel	E-41
Janus Films Co.	E-95
JCTV	E-41
Jewelry Television	E-41
Jewish Life TV	E-41
Jewish Television (JTV)	E-41
Jewish Chautauqua Society	E-95
Jewish Television Network & JTN Productions	E-41
Jia Yu Channel	E-41
Jiangsu International Channel	E-42
The Jim Henson Company	E-95
Jim Owens Entertainment Inc.	E-95
Johnson Publishing Co. Inc.	E-95
Jones Group Ltd.	E-110
Jones & NCTI	E-119
Jorgenson Broadcast Brokerage Inc.	E-110
Jump TV	E-42
Juntunen Group	E-95

**K**

kaBOOM! Entertainment Inc.	E-95
Kagan Research LLC	E-110
Kalba International Inc.	E-119
Kalil & Co. Inc.	E-110
Kamen Entertainment Group Inc.	E-95
Kane Reece Associates Inc.	E-110, E-119
Kansas Now 22	E-42
Karaoke Channel	E-42
Kentucky Educational Television (KET5)	E-42
Kepper, Tupper & Co.	E-110
KeyCorp.	E-110
Khanna & Guill Inc.	E-119
KidCARE Television Network	E-42
KidsWB.com	E-42
Killer Tracks: Network Music	E-96
King World Productions Inc.	E-96
Klein & amp;	E-96
KLRU-Too	E-42
K-MTN Television	E-42
Knowledge Network	E-42
Knowies Media Brokerage Services	E-110
Kompas Group	E-110, E-119
Korea One: Chicagoland Korean TV	E-42
Korean Channel	E-42
Kozacko Media Services	E-110
KTLA Los Angeles	E-42
KTV - Kids & Teens Television	E-42

Kultur International Films Inc. . . . . E-96  
 Kunlun Theater. . . . . E-42  
 KUSA Productions . . . . . E-96  
 Kushner Locke Co. Inc. . . . . E-96  
 Kuwait TV . . . . . E-42  
 Kylin Kids Learning Chinese . . . . . E-42  
 KyLinTV . . . . . E-42

**L**

La Familia Network . . . . . E-42  
 Las Vegas One . . . . . E-42  
 LaserPacific Media Corp. . . . . E-96  
 Latele Novela Network . . . . . E-42  
 Latham Foundation . . . . . E-96  
 Latin Television (LTV) . . . . . E-43  
 Latino America TV . . . . . E-43  
 LATV Networks . . . . . E-43  
 Lazard . . . . . E-110  
 Le Canal Vie . . . . . E-43  
 Le Reseau des Sports . . . . . E-43  
 Learning & Skills Television of Alberta . . . . . E-43  
 The Learning Channel . . . . . E-43  
 Legislative Counsel Bureau - Broadcast and Production Services . . . . . E-43  
 Lehmann Strobel PLC. . . . . E-119  
 LeSea Broadcasting Network . . . . . E-96  
 Lear Levin Productions Inc. . . . . E-96  
 Library Literacy Channel & GHTV. . . . . E-43  
 Life Network . . . . . E-43  
 Lifestyle Magazine . . . . . E-96  
 Lifetime . . . . . E-43  
 Lifetime Movie Network . . . . . E-44  
 LMN Espanol On Demand . . . . . E-44  
 Lifetime Movie Network HD . . . . . E-44  
 Lifetime On Demand . . . . . E-44  
 Lifetime Real Women. . . . . E-44  
 Lifetime Television HD . . . . . E-44  
 Lightspan Adventures Channel . . . . . E-44  
 Lime . . . . . E-44  
 Lincoln Financial Sports . . . . . E-96  
 Linsman Film . . . . . E-96  
 Lionsgate Entertainment . . . . . E-96  
 Arthur D. Little Inc. . . . . E-119  
 Litton Entertainment . . . . . E-96  
 LiveTV . . . . . E-44  
 Live Well HD Network. . . . . E-44  
 Livewire . . . . . E-44  
 LMN HD . . . . . E-44  
 LNC 5 . . . . . E-44  
 LNS Captioning. . . . . E-119  
 Local Cable Weather . . . . . E-44  
 Local News Network . . . . . E-44  
 Local News on Cable . . . . . E-44  
 LWS Local Weather Station . . . . . E-44  
 Logic General Inc. . . . . E-96  
 LOGO . . . . . E-44  
 Look & Co. . . . . E-96  
 Lottery Channel . . . . . E-44  
 Louisiana Legislative Network . . . . . E-44  
 Low Power Television Stations. . . . . B-1  
 Low Power Television Stations Ownership. . . . . B-205  
 Lutheran Church-Missouri Synod. . . . . E-96  
 Lutheran Hour Ministries . . . . . E-96  
 Lyndal Entertainment Inc. . . . . E-96  
 Lynx Images Inc. . . . . E-96

**M**

MAC TV . . . . . E-44  
 Macau Asia Satellite TV (MASTV) . . . . . E-44  
 MacTV . . . . . E-45  
 Madison Square Garden Network . . . . . E-45  
 Madison Dearborn Partners LLC. . . . . E-110  
 Frank N. Magid Associates Inc. . . . . E-120  
 Magnetic Image Inc. . . . . E-120  
 Mag Rack . . . . . E-45  
 The Majestic . . . . . E-45  
 Mall TV . . . . . E-45  
 Management & Technical Consulting Services . . . . . E-114  
 M & A R & C Research. . . . . E-120  
 Maria + Vision . . . . . E-45  
 Market Affiliations (TV) . . . . . C-5  
 Market Strategies . . . . . E-120  
 Marsh & McLennan Cos. (MMC) . . . . . E-120  
 Martha Stewart On Demand. . . . . E-45  
 Martial Arts Action Network . . . . . E-45  
 Martial Arts Channel . . . . . E-45  
 Maryknoll World Productions . . . . . E-96  
 MasMusica TeVe Network . . . . . E-45  
 MASTV . . . . . E-45  
 Matejka Cable Recovery Inc. . . . . E-120  
 Mauck & Associates Inc. . . . . E-120  
 MavTV . . . . . E-45  
 Maximum TV . . . . . E-45  
 Maysles Films Inc. . . . . E-96  
 MBC America . . . . . E-45  
 McDougall . . . . . E-96  
 MCG Capital Corp. . . . . E-110  
 McGuane Studio Inc. . . . . E-97  
 MCH Enterprises Inc. . . . . E-110  
 B.K. McIntyre & Associates . . . . . E-120  
 M & C Venture Partners . . . . . E-110  
 MDTV: Medical News Now . . . . . E-45  
 ME Television . . . . . E-45  
 R.E. Meador & Associates Inc. . . . . E-110  
 Meadowlane Enterprises Inc. . . . . E-97  
 Meadows Racing Network . . . . . E-45  
 Media Broadcast Network . . . . . E-45  
 MediaZone . . . . . E-45  
 Medialink Worldwide Inc. . . . . E-97  
 Media Services Group Inc. . . . . E-111  
 MediaSpan Online Services . . . . . E-120  
 Media Venture Partners LLC . . . . . E-111  
 Medstar Television Inc. . . . . E-97  
 Mega TV . . . . . E-45  
 Lee Mendelson Film Productions Inc. . . . . E-97  
 Mennonite Media . . . . . E-97  
 Men's Channel. . . . . E-45  
 Men's Outdoor & Recreation . . . . . E-45  
 MEN7 Network. . . . . E-45  
 Mercer Management Consulting Inc. . . . . E-120  
 Meridian Design Associates Architects . . . . . E-120  
 Mescape. . . . . E-46  
 Mezzo Live HD . . . . . E-46  
 Meteomedia . . . . . E-46  
 MetroChannels. . . . . E-46  
 Metro Sports. . . . . E-46  
 Mexicanal . . . . . E-46  
 MGM Channel . . . . . E-46  
 MGM HD. . . . . E-46  
 MGM Plus . . . . . E-46  
 MGM Television Entertainment Inc. . . . . E-97  
 MHz Networks . . . . . E-46

# Index to Contents

MHz Worldview . . . . .	E-46	Museum Channel . . . . .	E-49
Mi Cine . . . . .	E-46	Music Choice . . . . .	E-49
Mi Cine On Demand . . . . .	E-46	Music Plus Television Network . . . . .	E-49
Michigan Government Television . . . . .	E-46	Musicskool . . . . .	E-49
Mid-Atlantic Sports Network . . . . .	E-46	Musimax & Musiqueplus . . . . .	E-49
Milestone Communications Inc. . . . .	E-111	MVI Post. . . . .	E-97
Military History Channel . . . . .	E-46	My Damn Channel . . . . .	E-49
Warren Miller Entertainment . . . . .	E-97	MyDestination.TV . . . . .	E-50
Milner-Fenwick Inc. . . . .	E-97	MyFootage.com . . . . .	E-97
Minnesota House & Senate Television . . . . .	E-46	MyMediaBroker.com . . . . .	E-111
Miramax Films . . . . .	E-97	MyNetworkTV Inc. . . . .	E-50
MKTV . . . . .	E-46		
MLB Extra Innings . . . . .	E-46	<b>N</b>	
MLB Network . . . . .	E-46		
MLB Network HD . . . . .	E-46	n3D . . . . .	E-50
MLS Direct Kick . . . . .	E-46	n3D On Demand . . . . .	E-50
MMTC Media Brokers . . . . .	E-111	Narrative Television Network . . . . .	E-50
Modern Sound Pictures Inc. . . . .	E-97	NASA TV . . . . .	E-50
Moffitt-Lee Productions . . . . .	E-97	NASA TV HD . . . . .	E-50
Mojo Mix . . . . .	E-46	NASCAR HotPass . . . . .	E-50
Momentum TV . . . . .	E-46	NASCAR In Car. . . . .	E-50
Monkeyland Audio Inc. . . . .	E-97	NASCAR WILD . . . . .	E-50
Monster On Demand . . . . .	E-46	Nat Geo WILD HD. . . . .	E-50
Moody Broadcasting Network . . . . .	E-46	Nathan Associates Inc. . . . .	E-120
MoreMAX . . . . .	E-47	National Geographic Channel . . . . .	E-50
More TV Cable Network. . . . .	E-47	National Geographic Channel HD Network. . . . .	E-50
Jess S. Morgan & Co.. . . . .	E-97	National Geographic Channel On Demand . . . . .	E-50
Mountain West TV . . . . .	E-47	National Greek Television . . . . .	E-50
Move Networks Inc. . . . .	E-47	National Iranian Television . . . . .	E-51
Movie Central . . . . .	E-47	National Jewish TV (NJT) . . . . .	E-51
Movie Central Express . . . . .	E-47	National Lampoon Network . . . . .	E-51
Movie Central HD. . . . .	E-47	National Captioning Institute . . . . .	E-120
The Movie Channel . . . . .	E-47	National City Corp. . . . .	E-111
The Movie Channel HD . . . . .	E-47	National Council of Churches . . . . .	E-97
The Movie Channel On Demand. . . . .	E-47	National Economic Research Associates Inc. (NERA) . . . . .	E-121
Moviecraft Home Video. . . . .	E-97	National Film Board of Canada . . . . .	E-97
Movielink . . . . .	E-47	National Geographic Television . . . . .	E-98
MoviePlex . . . . .	E-47	National Technical Information Service . . . . .	E-98
MP Network . . . . .	E-47	National TeleConsultants Inc. . . . .	E-121
Mpix . . . . .	E-47	Native American Nations Network. . . . .	E-51
MSG . . . . .	E-47	Native American Television . . . . .	E-51
MSG Plus . . . . .	E-47	Naval Media Center. . . . .	E-98
MSG Varsity . . . . .	E-47	Navy Office of Information (OI-03) . . . . .	E-98
MSNBC . . . . .	E-48	NBA League Pass . . . . .	E-51
MTC Persian Television. . . . .	E-48	NBA TV . . . . .	E-51
the mtn . . . . .	E-48	NBA TV HD. . . . .	E-51
MTV . . . . .	E-48	NBC News . . . . .	E-98
MTV Hits. . . . .	E-48	NCTI . . . . .	E-121
MTV Jams . . . . .	E-48	NDTV The Dominican Channel . . . . .	E-51
MTV Latin America . . . . .	E-48	Netherlands Consulate General . . . . .	E-98
MTV Networks Digital Suite . . . . .	E-48	Netlink International . . . . .	E-51
MTV Networks Europe . . . . .	E-48	Network One . . . . .	E-51
MTV Networks HD . . . . .	E-48	Network Music. . . . .	E-98
MTV Tres . . . . .	E-49	The New Encore . . . . .	E-51
MTV2 . . . . .	E-49	New England Cable News. . . . .	E-51
mtvU. . . . .	E-49	New England Sports Network . . . . .	E-51
MuchLoud . . . . .	E-49	New Science Network . . . . .	E-51
MuchMore Retro. . . . .	E-49	New York Network . . . . .	E-51
MuchMoreMusic. . . . .	E-49	New York 1 News. . . . .	E-51
MuchMusic Network. . . . .	E-49	New York 1 Noticias . . . . .	E-51
Muller Media Inc. . . . .	E-97	New York Racing Channel . . . . .	E-51
Multi-Image Network. . . . .	E-97	New York State Assembly Radio Television . . . . .	E-51
Multicomm Sciences International Inc. . . . .	E-120	New Commerce Communications (NCC) . . . . .	E-111
MultiMax. . . . .	E-49	News Channel 5+ . . . . .	E-52
Multimedios Television. . . . .	E-49	News Channel 3 Anytime . . . . .	E-52
mun2 television . . . . .	E-49	News Now 53 . . . . .	E-52
Muscular Dystrophy Association . . . . .	E-97		



News on One - WOWT . . . . .	E-52
News Plus . . . . .	E-52
News 8 Austin . . . . .	E-52
News 10 Now . . . . .	E-52
News 12 Brooklyn . . . . .	E-52
News 12 Connecticut . . . . .	E-52
News 12 Interactive . . . . .	E-52
News 12 Long Island . . . . .	E-52
News 12 New Jersey . . . . .	E-52
News 12 The Bronx . . . . .	E-52
News 12 Traffic & Weather . . . . .	E-52
News 12 Westchester . . . . .	E-52
News 14 Carolina . . . . .	E-52
News Broadcast Network . . . . .	E-98
NewsChannel 8 . . . . .	E-52
Newsday TV . . . . .	E-52
Newswatch 15 . . . . .	E-53
New Tang Dynasty TV . . . . .	E-53
Newton Media Associates Inc. . . . .	E-98
New Visions Syndication . . . . .	E-98
New York Nonstop . . . . .	E-53
NFL Network HD . . . . .	E-53
NFL Network . . . . .	E-53
NFL RedZone . . . . .	E-53
NFL Films Inc. . . . .	E-98
NHK World TV . . . . .	E-53
NHL Center Ice . . . . .	E-53
NHL Network . . . . .	E-53
NHL Network HD . . . . .	E-53
Nick At Nite . . . . .	E-53
Nick HD . . . . .	E-53
Nick Jr. . . . .	E-53
Nick Too . . . . .	E-53
Nickelodeon . . . . .	E-53
NickToons en Espanol . . . . .	E-54
NickToons TV . . . . .	E-54
Nippon Golden Network . . . . .	E-54
Nippon Golden Network On Demand . . . . .	E-54
Nippon Golden Network 2 . . . . .	E-54
Nippon Golden Network 3 . . . . .	E-54
Noggin . . . . .	E-54
Norflicks Productions Ltd. . . . .	E-98
Norman Fischer & Associates Inc. (NFA Inc.) . . . . .	E-111, E-121
Northeast Video Productions . . . . .	E-98
NorthStar Telesolutions . . . . .	E-121
Northwest Cable News . . . . .	E-54
Northwestern Inc. . . . .	E-98
N.S. Bienstock Inc. . . . .	E-121
NTN Buzztime . . . . .	E-54
NTV America . . . . .	E-54
NTV Hayat . . . . .	E-54
NTV International Corp. . . . .	E-98
NW Media . . . . .	E-98

**O**

Oasis TV . . . . .	E-54
Ocean Park Pictures Inc. . . . .	E-98
Octane TV . . . . .	E-54
Odyssey Television Network . . . . .	E-54
Ogletree Productions . . . . .	E-98
OGM Production Music . . . . .	E-98
Ohio Channel . . . . .	E-54
Ohio News Network . . . . .	E-54
OLEC Network . . . . .	E-54
Olelo . . . . .	E-54




continuous updates    fully searchable    easy to use

For more information call 800-771-9202 or visit [www.warren-news.com](http://www.warren-news.com)

Ole TV . . . . .	E-55
OlympuSat Hispanic Pack . . . . .	E-55
Once Mexico . . . . .	E-55
OnSpot Digital Network . . . . .	E-55
On The Air Studios . . . . .	E-98
Open Student Television Network (OSTN) . . . . .	E-55
Oppenheimer & Co. Inc. . . . .	E-111
Opus1 Music Library . . . . .	E-98
ORC Guideline . . . . .	E-121
Oregon Public Affairs Network . . . . .	E-55
Orion Television . . . . .	E-98
Our Time Communications . . . . .	E-55
Outdoor Channel . . . . .	E-55
Outdoor Channel On Demand . . . . .	E-55
Outdoor Channel 2 HD . . . . .	E-55
Outdoor Life Network (Canada) . . . . .	E-55
OuterMax . . . . .	E-55
OUTtv . . . . .	E-55
Ovation Data Services Inc. . . . .	E-121
Ovation . . . . .	E-55
Earl Owensby Studios . . . . .	E-98
OWN: The Oprah Winfrey Network . . . . .	E-55
Ownership of U.S. Commercial Television Stations . . . . .	A-1555
Oxygen . . . . .	E-56
Oxygen On Demand . . . . .	E-56

**P**

Pacvia TV . . . . .	E-56
Palladia . . . . .	E-56
PandaAmerica Shopping Network . . . . .	E-56
Pantomime Pictures Inc. . . . .	E-98
Paramount Designs Inc. . . . .	E-121
Paramount Licensing . . . . .	E-98
Paramount Studios Group . . . . .	E-99
Paramount Television Group . . . . .	E-99
Parent/Satellite TV Stations . . . . .	F-3
Parents TV . . . . .	E-56
Pathe News Inc. . . . .	E-99
Patrick Communications LLC . . . . .	E-111, E-121
Patriots On Demand . . . . .	E-56
Patterson Studios Inc. . . . .	E-99
Paulist Productions . . . . .	E-99
Paxson Communications Corp. . . . .	E-56
Pay TV & Satellite Services . . . . .	E-1
PBS HD . . . . .	E-56
PBS Kids Channel . . . . .	E-56
PBS KIDS & PBS KIDS GO! . . . . .	E-56
PBS Kids Sprout . . . . .	E-56
PBS World . . . . .	E-56
PBS International . . . . .	E-99
PBS VIDEOIndex . . . . .	E-99
PDI Construction . . . . .	E-121
Peckham Productions Inc. . . . .	E-99
Pennebaker Associates Inc. . . . .	E-99
Penn National Racing Alive . . . . .	E-56
Pennsylvania Cable Network . . . . .	E-56
Pentagon Channel . . . . .	E-56



For more information call 800-771-9202 or visit [www.warren-news.com](http://www.warren-news.com)

Penthouse HD . . . . .	E-56
Penthouse TV . . . . .	E-57
People's Network . . . . .	E-57
Peregrine Communications . . . . .	E-99
Perennial Pictures Film Corp. . . . .	E-99
PetCARE Television Network . . . . .	E-57
Pets.TV . . . . .	E-57
PGA TV . . . . .	E-57
Philadelphia Park Live . . . . .	E-57
Phoenix Info News . . . . .	E-57
Phoenix North America . . . . .	E-57
Phoenix Premium Channels . . . . .	E-57
Phoenix TV . . . . .	E-57
Phoenix Communications Group Inc. . . . .	E-99
Phoenix Entertainment Group . . . . .	E-99
Phoenix Films & Video . . . . .	E-99
Photobition Bonded Services . . . . .	E-99
John Pierce & Co. LLC . . . . .	E-111
Pikes Peak Community College . . . . .	E-57
Pillsbury Channel . . . . .	E-57
Pilot Productions Inc. . . . .	E-99
Pinnacle Media Worldwide . . . . .	E-121
Pittsburgh Cable News Channel . . . . .	E-57
Pixar Animation Studios . . . . .	E-99
Play Platinum TV . . . . .	E-57
Play & Win Channel . . . . .	E-57
Playboy en Espanol . . . . .	E-58
Playboy HD . . . . .	E-58
Playboy TV . . . . .	E-58
Playboy Entertainment Group Inc. . . . .	E-99
Players Network . . . . .	E-58
Playgirl TV . . . . .	E-58
Playhouse Pictures . . . . .	E-99
Play-It Productions . . . . .	E-99
Plaza TV . . . . .	E-58
Pleasure . . . . .	E-58
Plum TV . . . . .	E-58
PNC Financial Services Group . . . . .	E-111
Pohly Co. . . . .	E-121
Point of View Productions . . . . .	E-121
Point of View Productions . . . . .	E-99
PokerTV Network . . . . .	E-58
Portuguese Channel . . . . .	E-58
Potomac Television Inc. . . . .	E-99
Power Link . . . . .	E-58
Power Technologies . . . . .	E-122
Praise Television . . . . .	E-58
Prayer Channel . . . . .	E-58
Presbyterian Church (U.S.A.) . . . . .	E-99
PriceWaterhouseCoopers . . . . .	E-122
PrideVision TV . . . . .	E-58
Prime Sports Radio . . . . .	E-58
Primetime 24 . . . . .	E-59
Product Information Network . . . . .	E-59
Production Studio Inc. . . . .	E-99
Program Sources & Services . . . . .	E-82
Program Exchange . . . . .	E-99
Promark Television Inc. . . . .	E-100

Promoter . . . . .	E-59
Providence Equity Partners Inc. . . . .	E-111
PSSI Global Services . . . . .	E-100
Public Interest Video Network . . . . .	E-59
Pulse . . . . .	E-59
Pulse 24 . . . . .	E-59
Puma TV . . . . .	E-59
PumpTop TV . . . . .	E-59
Puppy Channel . . . . .	E-59
Pyramid Media . . . . .	E-100

**Q**

QatarTV . . . . .	E-59
Ward L. Quaal Co. . . . .	E-122
Quartet International Inc. . . . .	E-100
Qubo . . . . .	E-59
QVC . . . . .	E-59
QVC HD . . . . .	E-59

**R**

R News . . . . .	E-59
Radar Channel . . . . .	E-60
RadioTV Network . . . . .	E-60
RAI International . . . . .	E-60
RAI USA . . . . .	E-60
Raleigh Studios . . . . .	E-100
Ram Control . . . . .	E-122
Rang-A-Rang Television . . . . .	E-60
Raycom Sports Inc. . . . .	E-100
Stan Raymond & Associates Inc. . . . .	E-111
RBC Daniels . . . . .	E-111
RCH Cable . . . . .	E-122
RCS Television . . . . .	E-60
RCTV International . . . . .	E-100
RCW Associates . . . . .	E-122
ReactTV . . . . .	E-60
The Real Estate Channel . . . . .	E-60
Real Hip-Hop Network . . . . .	E-60
Real Madrid TV . . . . .	E-60
Recipe.TV . . . . .	E-60
Red Ryder Enterprises Inc. . . . .	E-100
Reel Media International . . . . .	E-100
Reeltime Distributing Corp. . . . .	E-100
ReelzChannel . . . . .	E-60
Regional News Network . . . . .	E-60
Rembrandt Films . . . . .	E-100
Renegade . . . . .	E-100
Research Channel . . . . .	E-60
Reseau de l'Information . . . . .	E-60
Retirement Living . . . . .	E-60
Retro Television Network . . . . .	E-60
RFD HD . . . . .	E-61
RFD-TV . . . . .	E-61
RFK Engineering Solutions LLC . . . . .	E-122
RGT . . . . .	E-61
Rhode Island News Channel . . . . .	E-61
Rhode Island Statewide Interconnect . . . . .	E-61
Rhodes Productions . . . . .	E-100
Gordon Rice Associates . . . . .	E-112
Rio de la Plata . . . . .	E-61
Ripe TV . . . . .	E-61
Ritmoson Latino . . . . .	E-61
RKO Pictures . . . . .	E-100
RNL . . . . .	E-122

Robert Keeshan Associates Inc. . . . .	E-100	Shepherds Chapel Network . . . . .	E-63
Robinson & Jeffrey Associates Inc. . . . .	E-112	Burt Sherwood & Associates Inc. . . . .	E-112
Rochester's CW . . . . .	E-61	Shop at Home . . . . .	E-63
Rock TV . . . . .	E-61	Shop Latino TV . . . . .	E-63
Peter Rodgers Organization . . . . .	E-100	Shop TV Canada . . . . .	E-63
Rogers Sportsnet . . . . .	E-61	ShopNBC . . . . .	E-63
Roku Channel Store . . . . .	E-100	Shopping Channel . . . . .	E-63
Roland Company Inc. . . . .	E-100	Short TV . . . . .	E-63
Rooster Post . . . . .	E-100	Shorteez . . . . .	E-63
Robert Rosenheim Associates . . . . .	E-100	ShortsHD . . . . .	E-63
Jack Rourke Productions . . . . .	E-101	Showcase Television . . . . .	E-63
RSC Romania . . . . .	E-61	Showcase HD . . . . .	E-63
RSN Resort TV . . . . .	E-61	Showcase Productions Inc. . . . .	E-101
RTP-USA . . . . .	E-61	Showplace Television Syndication . . . . .	E-101
RTR Planeta . . . . .	E-61	Showtime . . . . .	E-63
RTR Planeta Sport . . . . .	E-61	Showtime Beyond . . . . .	E-63
RTV21 . . . . .	E-61	Showtime en Espanol . . . . .	E-63
RTVI . . . . .	E-61	Showtime Extreme . . . . .	E-63
Rumbaut & Company . . . . .	E-112	Showtime FamilyZone . . . . .	E-63
Russia Today TV (RT) . . . . .	E-61	Showtime HD . . . . .	E-63
Russian Television Network . . . . .	E-61	Showtime Next . . . . .	E-64
RW Productions Inc. . . . .	E-101	Showtime On Demand . . . . .	E-64
<b>S</b>			
Saban Entertainment . . . . .	E-101	Showtime Showcase . . . . .	E-64
Safe TV . . . . .	E-62	Showtime Too . . . . .	E-64
Saigon Broadcasting TV Network . . . . .	E-62	Showtime Women . . . . .	E-64
Saigon Broadcasting Television Network . . . . .	E-62	Si TV . . . . .	E-64
Salaam TV . . . . .	E-62	Si TV HD . . . . .	E-64
Salon TV . . . . .	E-62	Siemens Power Technologies Intl. . . . .	E-122
Samanyolu TV . . . . .	E-62	Simaye Azadi TV . . . . .	E-64
San Diego News Channel 10 - KGTV . . . . .	E-62	SignaSys Inc. . . . .	E-122
Sandler Capital Management . . . . .	E-112	Sino TV . . . . .	E-64
Santiago ROI . . . . .	E-122	Sivoo . . . . .	E-64
Satterfield & Perry Inc. . . . .	E-112	Six News Now . . . . .	E-64
SaudiTV . . . . .	E-62	The Ski Channel . . . . .	E-64
SBTN . . . . .	E-62	Skotteski Productions. . . . .	E-101
Scenic Cable Network & Production . . . . .	E-101	Sky Link TV . . . . .	E-64
Lou Scheimer Productions . . . . .	E-101	Sky Link VOD Theater . . . . .	E-64
Scholastic Channel . . . . .	E-62	Sleuth . . . . .	E-64
Science Channel . . . . .	E-62	Sleuth On Demand . . . . .	E-64
Science Channel HD . . . . .	E-62	Smart Living Television . . . . .	E-64
Science Television . . . . .	E-62	Smile of a Child . . . . .	E-64
Sci-Fi Channel . . . . .	E-62	Smith & Fisher . . . . .	E-122
Scola . . . . .	E-62	Smithsonian Channel . . . . .	E-64
SCORE . . . . .	E-62	Smithsonian Channel HD . . . . .	E-64
SCTN Teleproductions . . . . .	E-101	Smithsonian Channel On Demand . . . . .	E-64
Seals Communications Corp. . . . .	E-101	Sneak Prevue . . . . .	E-64
Sear Sound . . . . .	E-101	SNL Financial. . . . .	E-112
Seminar TV . . . . .	E-62	SNN 6 . . . . .	E-64
September Productions . . . . .	E-101	Snowden Associates . . . . .	E-112
Sesame Workshop . . . . .	E-101	SoapNet . . . . .	E-64
The SET (Southern Entertainment TV) . . . . .	E-62	Soccer Television . . . . .	E-64
The SET2 . . . . .	E-62	Society of Portuguese Television . . . . .	E-64
The SET3 . . . . .	E-62	Softwright LLC . . . . .	E-122
Setanta Sports USA . . . . .	E-62	Sol Video on Demand . . . . .	E-64
Seven Network Ltd. . . . .	E-101	Somat Publishing Ltd. . . . .	E-101
Seventh-Day Adventist Church, Communications Department . . . . .	E-101	Son Broadcasting . . . . .	E-64
SexTV:The Channel . . . . .	E-62	Sony Entertainment Television Asia . . . . .	E-64
SFM Entertainment . . . . .	E-101	Sony BMG Music Entertainment . . . . .	E-101
Shalom TV . . . . .	E-62	Sony Pictures Television . . . . .	E-101
Shalom USA America . . . . .	E-62	Sorpresa . . . . .	E-65
Shanghai Dragon TV . . . . .	E-62	Soundtrack Channel . . . . .	E-65
SharjahTV . . . . .	E-62	Southeastern Channel . . . . .	E-65
Shenzhen Satellite TV . . . . .	E-63	Space - The Imagination Station . . . . .	E-65
		Spanish Television Services Inc. . . . .	E-101
		SpanPro Inc. . . . .	E-122
		Speed Channel . . . . .	E-65
		Speed HD . . . . .	E-65

# Index to Contents

Speed On Demand . . . . .	E-65	SunSports TV . . . . .	E-67
Spice . . . . .	E-65	SUN-TV . . . . .	E-68
Spice HD . . . . .	E-65	Sundance Channel . . . . .	E-68
Spice Hot . . . . .	E-65	Sundance Channel HD . . . . .	E-68
Spice Live . . . . .	E-65	Sundance Select . . . . .	E-68
Spice Platinum . . . . .	E-65	Sunrise Media LLC . . . . .	E-102
Spice 2 . . . . .	E-65	Super Channel . . . . .	E-68
Spice Ultimate . . . . .	E-65	Supercanal Caribe . . . . .	E-68
Spice: Xcess . . . . .	E-65	Superchannel . . . . .	E-68
Spike TV . . . . .	E-65	Superstation WGN . . . . .	E-68
Spike TV HD . . . . .	E-65	Sur Mex . . . . .	E-68
SPIRIT Television Network . . . . .	E-65	Sur Network . . . . .	E-68
SportSouth . . . . .	E-65	Sur Peru . . . . .	E-68
Sporting Channel . . . . .	E-66	Swain Film & Video Inc. . . . .	E-102
Sporting News Radio . . . . .	E-66	Syfy . . . . .	E-68
SportsChoice . . . . .	E-66	Syfy HD . . . . .	E-68
Sports Gaming Players Network . . . . .	E-66	Syntellect Inc. . . . .	E-122
Sports Network . . . . .	E-66	SyrianTV . . . . .	E-68
Sports PPV . . . . .	E-66	The Syzygy Network . . . . .	E-68
SportsTime Ohio . . . . .	E-66	Szabo Associates Inc. . . . .	E-123
Sportskool . . . . .	E-66		
The Sportsman Channel . . . . .	E-66	<b>T</b>	
The Sportsman Channel HD . . . . .	E-66		
SportsNet New York . . . . .	E-66	Taiwan Macroview TV . . . . .	E-68
Sports View Plus . . . . .	E-66	Talent Exchange . . . . .	E-123
Sportsvue . . . . .	E-66	Talentvision . . . . .	E-68
Stand Up Comedy Television . . . . .	E-66	Talkline Communications Radio Network . . . . .	E-69
STAR Chinese Channel . . . . .	E-66	Talkline Communications TV Network . . . . .	E-68
Star India Gold . . . . .	E-66	Tampa Bay On Demand . . . . .	E-69
Star India News . . . . .	E-66	TapeshTV . . . . .	E-69
Star India Plus . . . . .	E-66	Tavsir Iran . . . . .	E-69
Star One . . . . .	E-66	TBN Enlace USA . . . . .	E-69
Starfish Television Network . . . . .	E-66	TBN HD . . . . .	E-69
Starsight . . . . .	E-66	TBS in HD . . . . .	E-69
Start Over . . . . .	E-67	TBS Superstation . . . . .	E-69
Starz! . . . . .	E-67	TC Specialties . . . . .	E-123
Starz . . . . .	E-67	TD Bank . . . . .	E-112
Starz Cinema . . . . .	E-67	TeamHD . . . . .	E-69
Starz Cinema HD . . . . .	E-67	Technicolor Inc. & CFI . . . . .	E-102
Starz Comedy . . . . .	E-67	Technisonic Studios Inc. . . . .	E-102
Starz Comedy HD . . . . .	E-67	TeenNick . . . . .	E-69
Starz Edge . . . . .	E-67	TelAmerica Media Inc. . . . .	E-123
Starz Edge HD . . . . .	E-67	Tele 5 . . . . .	E-69
Starz HDTV . . . . .	E-67	Tele Padre Pio . . . . .	E-69
Starz In Black . . . . .	E-67	Telecare . . . . .	E-69
Starz In Black HD . . . . .	E-67	TeleCom Productions . . . . .	E-102
Starz IndiePlex . . . . .	E-67	Telefe International . . . . .	E-69
Starz Kids & Family . . . . .	E-67	Telefilm Canada . . . . .	E-102
Starz Kids & Family HD . . . . .	E-67	Teleformula . . . . .	E-69
Starz On Demand . . . . .	E-67	Telefutura . . . . .	E-69
Starz Play . . . . .	E-67	Telefutura HD . . . . .	E-69
Starz RetroPlex . . . . .	E-67	Telegenic Programs Inc. . . . .	E-102
Starz Ticket . . . . .	E-67	Telehit . . . . .	E-69
State Street Corp. . . . .	E-112	Teletatino Network . . . . .	E-69
Sterling Institute Inc. . . . .	E-122	Telemiami . . . . .	E-69
Stone & Youngblood . . . . .	E-122	Telemicro Internacional . . . . .	E-70
Stonegate Capital Group LLC . . . . .	E-112	Telemundo . . . . .	E-70
Marty Stouffer Productions Ltd. . . . .	E-102	Telemundo Internacional . . . . .	E-70
Strata Marketing Inc. . . . .	E-122	Telemundo Puerto Rico . . . . .	E-70
Structural Systems Technology Inc. . . . .	E-122	Telemundo Network Group . . . . .	E-102
Student Film Network . . . . .	E-67	Telenovelas . . . . .	E-70
The Studios at Paramount . . . . .	E-102	Telepace . . . . .	E-70
Stuff TV . . . . .	E-67	Telepictures Productions . . . . .	E-102
S2One Inc. . . . .	E-122	Telequebec . . . . .	E-70
Style Network . . . . .	E-67	Telestrategies Inc. . . . .	E-123
Success Channel . . . . .	E-67	Teletech Communications . . . . .	E-123
SudanTV . . . . .	E-67		

Teletoon . . . . . E-70

Televisa Networks . . . . . E-70

Television Shopping Mall . . . . . E-70

Television Stations (Commercial) . . . . . A-20

    Alabama . . . . . A-23

    Alaska . . . . . A-57

    Arizona . . . . . A-61

    Arkansas . . . . . A-101

    California . . . . . A-121

    Colorado . . . . . A-213

    Connecticut . . . . . A-241

    Delaware . . . . . A-61

    District of Columbia . . . . . A-253

    Florida . . . . . A-261

    Georgia . . . . . A-339

    Hawaii . . . . . A-376

    Idaho . . . . . A-400

    Illinois . . . . . A-416

    Indiana . . . . . A-454

    Iowa . . . . . A-487

    Kansas . . . . . A-511

    Kentucky . . . . . A-535

    Louisiana . . . . . A-558

    Maine . . . . . A-590

    Maryland . . . . . A-601

    Massachusetts . . . . . A-612

    Michigan . . . . . A-632

    Minnesota . . . . . A-676

    Mississippi . . . . . A-702

    Missouri . . . . . A-726

    Montana . . . . . A-758

    Nebraska . . . . . A-777

    Nevada . . . . . A-795

    New Hampshire . . . . . A-813

    New Jersey . . . . . A-818

    New Mexico . . . . . A-829

    New York . . . . . A-853

    North Carolina . . . . . A-905

    North Dakota . . . . . A-944

    Ohio . . . . . A-965

    Oklahoma . . . . . A-1007

    Oregon . . . . . A-1033

    Pennsylvania . . . . . A-1062

    Puerto Rico . . . . . A-1449

    Rhode Island . . . . . A-1102

    South Carolina . . . . . A-1107

    South Dakota . . . . . A-1131

    Tennessee . . . . . A-1150

    Texas . . . . . A-1186

    Utah . . . . . A-1305

    Vermont . . . . . A-1318

    Virginia . . . . . A-1324

    Washington . . . . . A-1353

    West Virginia . . . . . A-1381

    Wisconsin . . . . . A-1398

    Wyoming . . . . . A-1433

    Guam . . . . . A-1447

    Virgin Islands . . . . . A-1476

    Other U.S. Territories And Possessions . . . . . A-1447

Television Stations (Low Power) . . . . . B-1

Television Stations (Public/Educational) . . . . . A-1483

Television Translators . . . . . B-1

Television Representatives Inc. . . . . E-102

The Television Syndication Co. Inc. . . . . E-102

Telvue Corp. . . . . E-123

Tempo . . . . . E-70

Ten Blox . . . . . E-70

TELEVISION & CABLE

**Factbook Online**

continuous updates    fully searchable    easy to use

For more information call 800-771-9202 or visit [www.warren-news.com](http://www.warren-news.com)

Ten Blue . . . . . E-70

Ten Clips . . . . . E-70

Ten Max . . . . . E-70

Ten On Demand . . . . . E-70

Ten Xtsy . . . . . E-70

Tennis Channel . . . . . E-70

Tennis Channel HD . . . . . E-70

Teve-de-mente . . . . . E-70

Texas Cable News . . . . . E-70

Texas House of Representatives Video & Audio Services . . . . . E-70

Texas Senate Media . . . . . E-70

The Jewish Channel . . . . . E-70

The N . . . . . E-70

Theatre Channel . . . . . E-70

The Mahlman Co. . . . . E-112

Third Way Media . . . . . E-102

Thirteen & WNET . . . . . E-102

This TV . . . . . E-70

Thomson Reuters Corp. . . . . E-102

Three Thousand Eight . . . . . E-102

ThrillerMax . . . . . E-71

TiBA Solutions . . . . . E-123

Tigervision . . . . . E-71

Time Warner Cable SportsNet . . . . . E-71

Time Warner Hits . . . . . E-71

TinsellVision . . . . . E-71

Titan TV Network . . . . . E-71

TL Novelas . . . . . E-71

TLC . . . . . E-71

TLC HD . . . . . E-71

Total Living Network . . . . . E-71

TMC Xtra . . . . . E-71

TMN-The Movie Network (1-4) . . . . . E-71

TM Studios . . . . . E-102

TNT . . . . . E-71

Today Video . . . . . E-102

Too Much for TV On Demand . . . . . E-71

Toon Disney . . . . . E-71

TOP Channel TV . . . . . E-71

Top Kopy . . . . . E-103

Edwin Tomberg & Co. . . . . E-112, E-123

Torstar Media Group Television (Toronto Star TV) . . . . . E-71

Touchstone Pictures & Walt Disney . . . . . E-103

Touchstone Television . . . . . E-103

Towers & Perrin . . . . . E-123

Trading Day . . . . . E-71

Traffic Check . . . . . E-71

Transcomm Inc. . . . . E-123

Trans World International . . . . . E-103

Travel Channel . . . . . E-71

Travel Channel Beyond . . . . . E-71

Travel Channel HD . . . . . E-71

Travel Channel Latin America . . . . . E-71

Travel Weather Now . . . . . E-71

Travelview International . . . . . E-103

Trax . . . . . E-71

Treehouse TV . . . . . E-71

Triangle Inc. . . . . E-103



For more information call 800-771-9202 or visit [www.warren-news.com](http://www.warren-news.com)

Tribeca Film Center . . . . .	E-103
Tribune Media Services Inc. . . . .	E-103
Trimark Television . . . . .	E-103
Trinity Broadcasting Network . . . . .	E-71
Tristar Television . . . . .	E-103
Trojan Vision . . . . .	E-72
Troma Entertainment Inc. . . . .	E-103
True Blue . . . . .	E-72
truTV . . . . .	E-72
truTV HD . . . . .	E-72
Turbo . . . . .	E-72
Turner Classic Movies . . . . .	E-72
Turner Classic Movies HD . . . . .	E-72
Turner Network TV . . . . .	E-72
Turner Network TV HD . . . . .	E-72
Turner South . . . . .	E-72
Turner Broadcasting System Inc. . . . .	E-103
TuTv . . . . .	E-72
TV Asia . . . . .	E-72
TV Chile . . . . .	E-73
TV Colombia . . . . .	E-73
TV Guide Broadband . . . . .	E-73
TV Guide Interactive Inc. . . . .	E-73
TV Guide Network . . . . .	E-73
TV Guide Network On Demand . . . . .	E-73
TV Guide Online . . . . .	E-73
TV Guide SPOT . . . . .	E-73
TV Japan . . . . .	E-73
TV Land . . . . .	E-73
TV Land HD . . . . .	E-73
TV One . . . . .	E-73
TV One HD . . . . .	E-73
TV Orient . . . . .	E-74
TV Polonia . . . . .	E-74
TV Romania International . . . . .	E-74
TV2 . . . . .	E-74
TV9 . . . . .	E-74
TVE Internacional . . . . .	E-74
TV5, La Television International . . . . .	E-74
TV5 USA . . . . .	E-74
TVG Network . . . . .	E-74
TVK . . . . .	E-74
tvK24 . . . . .	E-74
TV Magic Inc. . . . .	E-123
TVN Entertainment . . . . .	E-74
TVO . . . . .	E-103
TVU Music Television . . . . .	E-74
TWW . . . . .	E-74
Twentieth Century Fox Film Corp. . . . .	E-103
Twentieth Century Fox Home Entertainment . . . . .	E-103
Twentieth Century Fox Television . . . . .	E-103
Twentieth Television . . . . .	E-103

**U**

UCTV . . . . .	E-74
Ultimate Shopping Network . . . . .	E-74
Unicable . . . . .	E-75

Union On Demand . . . . .	E-75
Unique Business News . . . . .	E-75
Unique Satellite TV . . . . .	E-75
United Church of Christ, Office of Communications . . . . .	E-103
United Film Enterprises Inc. . . . .	E-103
United Learning . . . . .	E-103
United Methodist Communications . . . . .	E-103
United Nations . . . . .	E-103
United Press International . . . . .	E-103
United Recovery Systems . . . . .	E-123
Universal HD . . . . .	E-75
Universal Music Publishing Group (UMPG) . . . . .	E-104
Universal Sports . . . . .	E-104
Universal Television . . . . .	E-104
University of California TV (UCTV) . . . . .	E-75
University of Southern California: Hugh M. Hefner Moving Image Archive . . . . .	E-104
Univision . . . . .	E-75
Univision HD . . . . .	E-75
Univision On Demand . . . . .	E-75
Univision Studios . . . . .	E-104
UN Multimedia . . . . .	E-104
Unum Provident Corp. . . . .	E-112
Unusual Films . . . . .	E-104
UPA Productions of America . . . . .	E-104
Urban American Television Network . . . . .	E-75
U.S. Military TV Network . . . . .	E-75
USA Network . . . . .	E-75
USA Network HD . . . . .	E-76
USA 800 Inc. . . . .	E-123
U.S. Department of Agriculture, Office of Communications . . . . .	E-104
U.S. Department of Commerce . . . . .	E-123
Uth TV . . . . .	E-76
Utilisima . . . . .	E-76
UTV . . . . .	E-104

**V**

V-me TV . . . . .	E-76
Valentino Inc. . . . .	E-104
Valuation Research Corp. . . . .	E-112
VanHuss Media Services Inc. . . . .	E-112
Varsity Media Group Inc. . . . .	E-104
T.J. Vaughan & Associates . . . . .	E-123
VCI Solutions . . . . .	E-123
Vegas Channel . . . . .	E-76
Vehix TV On Demand . . . . .	E-76
VeneMovies . . . . .	E-76
Venevision International Inc. . . . .	E-104
Veria TV . . . . .	E-76
Veritas Productions Inc. . . . .	E-104
Veronis Suhler Stevenson . . . . .	E-112
Versus . . . . .	E-76
Versus HD . . . . .	E-76
Versus On Demand . . . . .	E-76
Vertigo Productions . . . . .	E-104
VH1 HD . . . . .	E-76
VH1 . . . . .	E-76
VH1 Classic . . . . .	E-77
VH1 Country . . . . .	E-77
VH1 Soul . . . . .	E-77
VHUNO . . . . .	E-77
Viacom Inc. . . . .	E-104
Victory Studios . . . . .	E-104
Vida Vision . . . . .	E-77
VidCAD . . . . .	E-124
Video Seat . . . . .	E-77

Video-Cinema Films Inc.	E-104
Video Enterprises Inc.	E-104
Video Express Productions	E-104
Video & Fashion Network	E-104
Video Ordnance Inc.	E-105
Video Rola	E-77
Viewer's Choice Canada	E-77
Vijay	E-77
Vision TV	E-77
Vision Design Teleproductions	E-105
Vista Street Entertainment	E-105
VITAC	E-124
Viva Television Network	E-77
Voila	E-77
VOY	E-77
Voy TV	E-77
Vozzcom Inc.	E-124
VSEN-TV	E-77
V-Soft Communications	E-124
VUDU	E-77

**W**

WMax	E-77
W Network	E-77
Wachovia Corp.	E-113
Wade Productions Inc.	E-105
Wallach Entertainment	E-105
Waller Capital Partners	E-113
WALN Cable Radio	E-78
Walt Disney Feature Animation	E-105
Walt Disney Pictures	E-105
Walt Disney Studios	E-105
Walters-Storyk Design Group Inc.	E-124
WAM! America's Kidz Network	E-78
WAPA America	E-78
Warner Bros. Animation Inc.	E-105
Warner Bros. Domestic Cable Distribution	E-105
Warner Bros. Domestic Television Distribution	E-105
Warner Bros. International Television Distribution	E-105
Warner Bros. Pictures	E-105
Warner Bros. Pictures Domestic Distribution	E-105
Warner Bros. Pictures International	E-105
Warner Bros. Television Group	E-105
Warner Home Video	E-105
Warner Independent Pictures	E-105
Warren & Morris Ltd.	E-124
Washington Korean TV	E-78
Washington Information Group Ltd.	E-124
WB.com	E-78
WBIR-TV	E-78
WCTY Channel 16	E-78
WE On Demand	E-78
WE tv	E-78
WE tv HD	E-78
WealthTV	E-78
WealthTV HD	E-78
Weather Channel	E-78
Weather Channel HD	E-78
Weather Network	E-78
Weathermews Inc.	E-105
Weatherscan	E-78
WeatherVision	E-79
WebMD Television	E-79
Wedding Central	E-79
Evan Weiner Productions	E-105

The Telecom Elite read it everyday. You should too.

**Communications Daily**

FREE 30-day trial - call 800-771-9202 or visit www.warren-news.com

Wells Fargo Securities LLC	E-113
Western Instructional Television Inc.	E-105
Western International Syndication	E-105
Western Technical Services	E-124
Weston Woods Studios Inc.	E-105
WFMT Radio Networks	E-79
WFN HD	E-79
WGBH Create	E-79
WGBH HD	E-79
WGBH On Demand	E-79
WGBH-TV	E-79
WGBH World	E-79
WGBH International	E-105
WGN	E-79
WGN America	E-79
WGN America HD	E-79
WheelsTV	E-79
Wicked On Demand	E-79
WideOrbit	E-124
Wild TV	E-79
William Morris Endeavor Entertainment	E-124
Williams Communications Inc.	E-124
Wine Network	E-79
WisconsinEye	E-79
WizeBuys TV	E-79
WKYT-TV	E-79
Robert Wold Co.	E-124
Woman TV	E-79
Women's Television Network	E-80
Wood & Co. Inc.	E-113
The Word Network	E-80
World Asia Television (WA-TV)	E-80
World Championship Wrestling	E-80
World Cinema HD	E-80
World Fight Channel (WFC)	E-80
World Fishing Network	E-80
World Harvest Television	E-80
World Class Video	E-105
Worldgate Service	E-80
Worldwide Entertainment Corp.	E-105
World Wrestling Entertainment Inc.	E-106
Worship Network	E-80
WPA Film Library	E-106
WPIX	E-80
WQED Multimedia	E-106
WRS Motion Picture & Video Laboratory	E-106
WSI Corp.	E-124
WTBS	E-80
WTEM Sports Radio	E-80
WTTW Local Productions	E-106
WTTW National Productions	E-106
WWE 24 & 7	E-80

**X**

Xiamen TV	E-80
XTV	E-80
XY.tv	E-80

# Index to Contents

---

## Y

---

Yangtse River Drama . . . . .	E-80
Yankees Entertainment & Sports . . . . .	E-80
YemenTV . . . . .	E-81
YES HD . . . . .	E-81
Yesterday USA . . . . .	E-81
Jim Young & Associates Inc. . . . .	E-124
YTV Canada . . . . .	E-81

## Z

---

Zee Cinema . . . . .	E-81
Zee Gold . . . . .	E-81
Zee TV USA . . . . .	E-81
Zhejiang TV . . . . .	E-81
Zhong Tian Channel . . . . .	E-81
ZillionTV . . . . .	E-81





TELEVISION & CABLE

# Factbook Online

Continuously Updated • Easy Internet Access • Fully Searchable

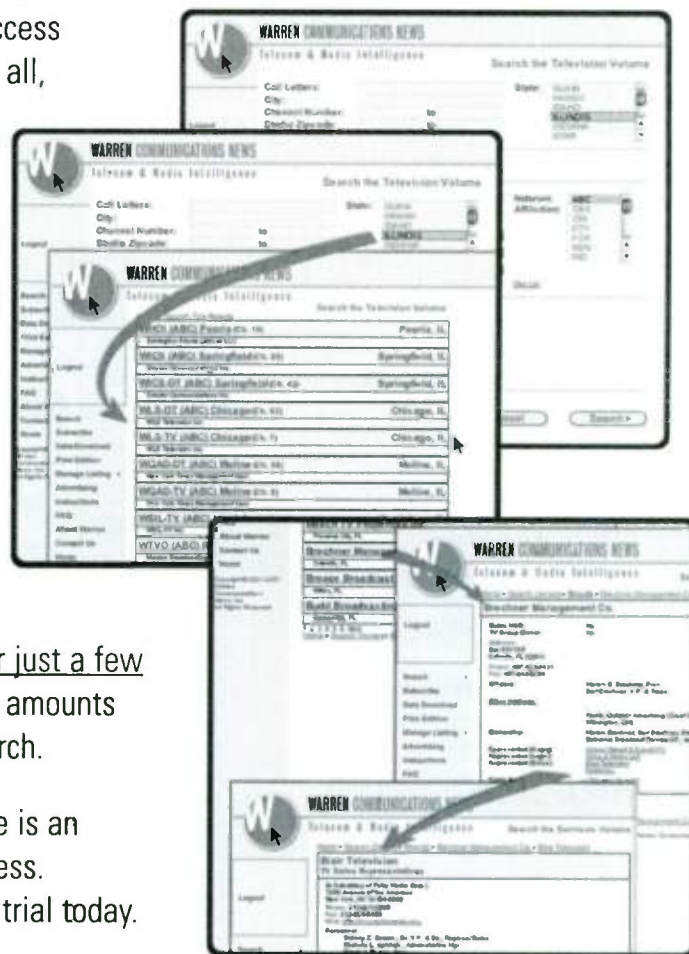
Now you can access the entire contents of the *Television & Cable Factbook* database instantly on your desktop or any Internet connection.

Your subscription to the *Television & Cable Factbook: Online* will provide you with access to over 930,000 detailed records. Best of all, the database is continuously updated to ensure you always have the most current industry intelligence.

The user-friendly query interface allows you to perform fully customized data searches—so you can retrieve data in a number of ways, tailored to your precise needs. The search options are extensive and flexible, and will save you hours and hours of cumbersome research time.

You'll recover your subscription cost after just a few searches and continue to save enormous amounts of time, money and effort with every search.

See for yourself why the Factbook: Online is an indispensable tool for you and your business. Sign up for your **no-risk, no obligation** trial today.



**Take a FREE 7-day trial at**  
**[www.warren-news.com/factbook.htm](http://www.warren-news.com/factbook.htm)**

You have **nothing to lose** and **lots of time and money to save.**

# Index to Sections Television & Cable Factbook No. 79

## TV STATIONS VOLUME

### Section A

Call Letters of U.S. Television Stations . . . . .	A-9
Construction Permits and Applications Pending for U.S. Television Stations . . . . .	A-1553
Ownership of U.S. Commercial Television Stations . . . . .	A-1555
Television Market Rankings (Nielsen) . . . . .	A-1
Television Stations, Commercial . . . . .	A-20
Television Stations, Public/Educational . . . . .	A-1480

### Section B

Low Power Television/Translator Stations . . . . .	B-1
Low Power Television/Translator Station Ownership . . . . .	B-205

### Section C – Charts

Affiliations by Market . . . . .	C-5
Nielsen Geographic Regions Summary . . . . .	C-9
Nielsen TV Household Estimates ranked by DMA . . . . .	C-10
Nielsen TV Households by States and Counties . . . . .	C-12
Parent/Satellite Stations . . . . .	C-3
Television Stations On Air . . . . .	C-1

## CABLE SYSTEMS VOLUME

### Section D

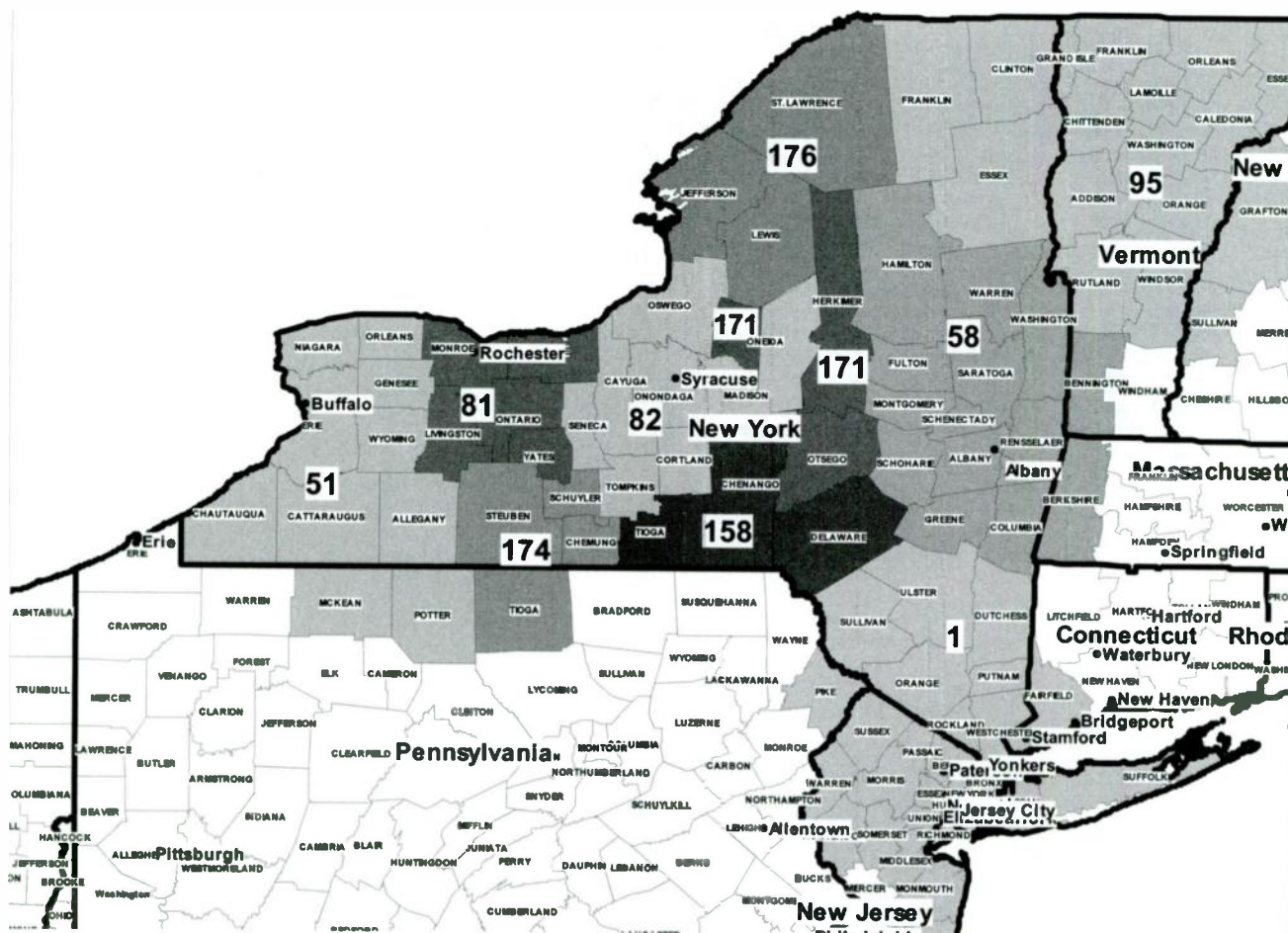
Call Letters of U.S. Television Stations . . . . .	D-1
Cable Systems . . . . .	D-11
Cable Community Index . . . . .	(Back of Cable Volume 2)
Cable Owners . . . . .	D-1555

### Section E

Brokerage & Financing Services . . . . .	E-107
Management & Technical Consulting Services . . . . .	E-114
Pay TV & Satellite Services . . . . .	E-1
Program Sources & Services . . . . .	E-82

### Section F – Charts

Abbreviations . . . . .	F-11
Cable Penetration State by State . . . . .	F-2
Cable System Totals by State . . . . .	F-10
Estimated Growth of the Cable Industry . . . . .	F-1
Glossary of Cable Terms . . . . .	F-16
Largest U.S. Cable Systems . . . . .	F-3
Nielsen Cable TV Household Estimates alphabetical by DMA . . . . .	F-7
Nielsen Cable TV Household Estimates by State . . . . .	F-9



© 2011 Warren Communications News

MARKET	NIelsen DMA TV HOUSEHOLDS	RANK	MARKET AREA COMMERCIAL STATIONS
New York, NY	7,515,330	1	WABC-TV (7); WCBS-TV (33); WFTY-DT (23); WFUT-DT (30); WLNY-TV (47); WMBC-TV (18); WNBC (28); WNJU (36); WNYW (44); WPIX (11); WPXN-TV (31); WRNN-TV (48); WSAH (42); WTBV-TV (27); WWOR-TV (38); WXTV-DT (40)
Buffalo, NY	636,320	51	WGRZ (33); WIVB-TV (39); WKBW-TV (38); WNGS (7); WNLO (32); WNYB (26); WNYO-TV (49); WPXJ-TV (23); WUTV (14)
Albany-Schenectady-Troy, NY	557,860	58	WCDC-TV (36); WCWN (43); WNYA (13); WNYT (12); WRGB (6); WTEN (26); WXXA-TV (7); WYPX-TV (50)
Rochester, NY	392,090	81	WHAM-TV (13); WHEC-TV (10); WROC-TV (45); WUHF (28)
Syracuse, NY	389,970	82	WNYI (20); WNYN-TV (44); WSPX-TV (15); WSTM-TV (24); WSYR-TV (17); WSYT (19); WTVH (47)
Burlington, VT-Plattsburgh, NY	330,730	95	WCAX-TV (53); WFFF-TV (43); WNMN (40); WNNE (25); WPTZ (14); WVNY (13)
Binghamton, NY	136,740	158	WBNG-TV (7); WICZ-TV (8); WIVT (34)
Utica, NY	104,990	171	WFXV (27); WKTV (29); WUTR (30)
Elmira (Corning), NY	96,390	174	WENY-TV (36); WETM-TV (18); WFBT (14); WYDC (48)
Watertown, NY	95,750	176	WWNY-TV (7); WWTI (21)

**New York Station Totals as of October 1, 2010**

	VHF	UHF	TOTAL
<b>Commercial Television</b>	11	39	50
<b>Educational Television</b>	0	11	11
	11	50	61

(Continued on next page)

**New York TV Station Index**

WABC-TV — New York, NY (7) .....	p. A-875	WKTU — Utica, NY (29) .....	p. A-900	WROC-TV — Rochester, NY (45) .....	p. A-886
WBNG-TV — Binghamton, NY (7) .....	p. A-859	WLNY-TV — Riverhead, NY (47) .....	p. A-883	WSPX-TV — Syracuse, NY (15) .....	p. A-894
WCBS-TV — New York, NY (33) .....	p. A-876	WNBC — New York, NY (28) .....	p. A-877	WSTM-TV — Syracuse, NY (24) .....	p. A-895
WCWN — Schenectady, NY (43) .....	p. A-889	WNGS — Springville, NY (7) .....	p. A-892	WSYR-TV — Syracuse, NY (17) .....	p. A-896
WENY-TV — Elmira, NY (36) .....	p. A-870	WNLO — Buffalo, NY (32) .....	p. A-865	WSYT — Syracuse, NY (19) .....	p. A-897
WETM-TV — Elmira, NY (18) .....	p. A-871	WNMN — Saranac Lake, NY (40) .....	p. A-888	WTBY-TV — Poughkeepsie, NY (27) .....	p. A-882
WFBT — Bath, NY (14) .....	p. A-858	WNYB — Jamestown, NY (26) .....	p. A-873	WTEN — Albany, NY (26) .....	p. A-854
WFTY-DT — Smithtown, NY (23) .....	p. A-891	WNYI — Ithaca, NY (20) .....	p. A-872	WTVH — Syracuse, NY (47) .....	p. A-898
WFXV — Utica, NY (27) .....	p. A-899	WNYO-TV — Buffalo, NY (49) .....	p. A-866	WUHF — Rochester, NY (28) .....	p. A-887
WGRZ — Buffalo, NY (33) .....	p. A-862	WNYS-TV — Syracuse, NY (44) .....	p. A-893	WUTR — Utica, NY (30) .....	p. A-901
WHAM-TV — Rochester, NY (13) .....	p. A-884	WNYT — Albany, NY (12) .....	p. A-853	WUTV — Buffalo, NY (14) .....	p. A-867
WHEC-TV — Rochester, NY (10) .....	p. A-885	WNYW — New York, NY (44) .....	p. A-878	WWNY-TV — Carthage, NY (7) .....	p. A-868
WICZ-TV — Binghamton, NY (8) .....	p. A-860	WPIX — New York, NY (11) .....	p. A-879	WWTI — Watertown, NY (21) .....	p. A-902
WIVB-TV — Buffalo, NY (39) .....	p. A-863	WPTZ — North Pole, NY (14) .....	p. A-881	WXXA-TV — Albany, NY (7) .....	p. A-855
WIVT — Binghamton, NY (34) .....	p. A-861	WPXJ-TV — Batavia, NY (23) .....	p. A-857	WYDC — Corning, NY (48) .....	p. A-869
WKBW-TV — Buffalo, NY (38) .....	p. A-864	WPXN-TV — New York, NY (31) .....	p. A-880	WYPX-TV — Amsterdam, NY (50) .....	p. A-856
		WRGB — Schenectady, NY (6) .....	p. A-890		
		WRNN-TV — Kingston, NY (48) .....	p. A-874		

**WNYT**  
**Ch. 12**

**Network Service:** NBC.

**Licensee:** WNYT-TV LLC, 3415 University Ave. W, St. Paul, MN 55114-2099.

**Studio:** 15 N Pearl St, Albany, NY 12204.

**Mailing Address:** PO Box 4035, Albany, NY 12204.

**Phone:** 518-436-4791. **Fax:** 518-436-8524.

**E-mail:** comments@wnyt.com

**Web Site:** http://www.wnyt.com

**Technical Facilities:** Channel No. 12 (204-210 MHz). Authorized power: 9.1-kw visual, aural. Antenna: 1430-ft above av. terrain, 489-ft. above ground, 2270-ft. above sea level.

Latitude 42° 37' 31"  
Longitude 74° 00' 38"

Holds CP for change to 15-kw visual, 1427-ft above av. terrain, 489-ft. above ground, 2270-ft. above sea level; BPCDT-20080620ADA.

**Note:** Latitude and longitude coordinates shown are based on the North American Datum of 1927 (NAD 27) as currently required by the Mass Media Bureau of the FCC.

**Ownership:** Hubbard Broadcasting Inc. (Group Owner).

**Began Operation:** October 22, 2003. Began analog operations: February 19, 1954. Left air January 31, 1955. Resumed operation June 15, 1956, Stanley Warner Corp. having acquired 100% control by buying out Col. Harry Wilder group (Television Digest, Vol. 12:24). Transfer of control to Glen Alden Corp. approved by FCC December 22, 1967. Purchased by Sonderling Broadcasting Corp. January 1, 1969. Merger of Sonderling into Viacom approved by FCC November 6, 1979 (Vol. 18:12, 25, 41; 19:46). Sale to Hubbard Broadcasting Inc. by Viacom approved by FCC September 19, 1996 (Vol. 36:35). Ceased analog operations: June 12, 2009.

**Represented (legal):** Holland & Knight LLP.

**Represented (sales):** Petry Media Corp.

**Personnel:**

Stephen P. Baboullis, General Manager.

Tony McManus, Sales Director.

George DeGonzague, Local Sales Manager.

Debbie Reynolds, National Sales Manager.

Paul Lewis, News Director.

Richard E. Klein, Chief Engineer.

Tom Blau, Accounting Manager.

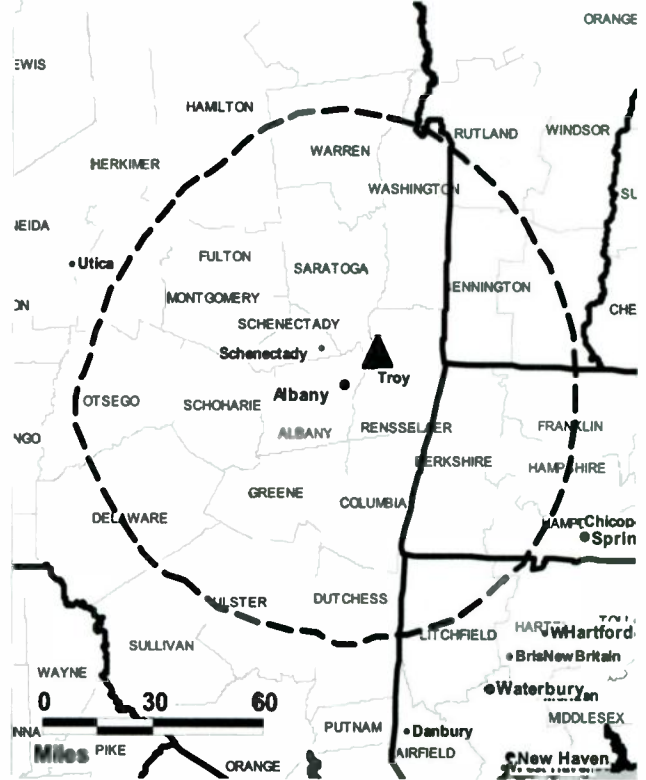
Maryann Ryan, Special Promotion & Program Director.

Steve Robbins, Production Director.

Rob Madeo, Creative Services Director.

Stacy Nguyen, Traffic Manager.

WNYT BPCDT-20080620ADA GRANTED: 12/7/2009



© 2011 Warren Communications News

**City of License:** Albany. **Station DMA:** Albany-Schenectady-Troy, NY. **Rank:** 58.

Circulation © 2010 Nielsen. Coverage based on Nielsen study.

GrandTotal	Cable TV Households	Non-cable TV Households	Total TV Households
Estimated Station Totals *	426,750	143,090	569,840
Average Weekly Circulation (2010)	285,288	73,368	358,656
Average Daily Circulation (2010)			187,352
Station DMA Total	Cable TV Households	Non-cable TV Households	Total TV Households
Estimated Station Totals *	416,680	135,100	551,780
Average Weekly Circulation (2010)	284,644	72,825	357,469
Average Daily Circulation (2010)			186,974
Other DMA Total	Cable TV Households	Non-cable TV Households	Total TV Households
Estimated Station Totals *	10,070	7,990	18,060
Average Weekly Circulation (2010)	644	543	1,187
Average Daily Circulation (2010)			378

\*Estimated station totals are sums of the Nielsen TV and Cable TV household estimates for each county in which the station registers viewing of more than 5% as per the Nielsen Survey Methods.

**WTEN**  
Ch. 26

**Network Service:** ABC.

**Licensee:** Young Broadcasting of Albany Inc., 160 Greentree Dr, Ste 101, Dover, DE 19904.

**Studio:** 341 Northern Blvd, Albany, NY 12204.

**Mailing Address:** 341 Northern Blvd, Albany, NY 12204.

**Phone:** 518-436-4822. **Fax:** 518-426-4792.

**E-mail:** news@wten.com

**Web Site:** http://www.wten.com

**Technical Facilities:** Channel No. 26 (542-548 MHz). Authorized power: 700-kw max. visual, aural. Antenna: 1398-ft above av. terrain, 456-ft. above ground, 2237-ft. above sea level.

Latitude 42° 37' 31"  
Longitude 74° 00' 38"

**Note:** Latitude and longitude coordinates shown are based on the North American Datum of 1927 (NAD 27) as currently required by the Mass Media Bureau of the FCC.

**Ownership:** New Young Broadcasting Holding Co. Inc. (Group Owner).

**Began Operation:** January 2, 2006. Began analog operations: October 14, 1953 as WROW-TV. Ceased analog operations: June 12, 2009. Sale of 83.4% interest to Lowell Thomas-Frank Smith group approved by FCC November 3, 1954. Station switched from Ch. 41 and changed call letters to WCDA December 1, 1957. Sale by Capital Cities Broadcasting approved by FCC February 24, 1971. Sale to Knight-Ridder by John B. Poole, et al., approved by FCC December 21, 1977. Sale to Young Broadcasting Inc. by Knight-Ridder approved by FCC August 24, 1989. Involuntary assignment to debtor in possession status approved by FCC March 17, 2009. Assignment to reorganized subsidiaries of Young Broadcasting Inc. dismissed at applicant's request June 2, 2010. Competing assignment to Young Broadcasting of Albany Inc. (New Young Broadcasting Holding Co. Inc.) approved by FCC June 18, 2010.

**Represented (legal):** Harris, Wiltshire & Grannis LLP.

**Personnel:**

Ron Romines, General Sales Manager.

Mike Bruno, National Sales Manager.

Skeeter Lansing, Chief Engineer & Operations Manager.

Connie Scott, Finance Director.

Dana Dieterle, News Director.

Darlene Hime, Traffic Manager.

**City of License:** Albany. **Station DMA:** Albany-Schenectady-Troy, NY. **Rank:** 58.

WTEN BMPCDT-20041028AEB GRANTED: 8/9/2005



© 2011 Warren Communications News

Circulation © 2010 Nielsen. Coverage based on Nielsen study.

GrandTotal	Cable TV Households	Non-cable TV Households	Total TV Households
Estimated Station Totals *	430,280	143,090	573,370
Average Weekly Circulation (2010)	266,078	78,203	344,281
Average Daily Circulation (2010)			164,184
Station DMA Total	Cable TV Households	Non-cable TV Households	Total TV Households
Estimated Station Totals *	416,680	135,100	551,780
Average Weekly Circulation (2010)	262,460	76,749	339,209
Average Daily Circulation (2010)			163,148
Other DMA Total	Cable TV Households	Non-cable TV Households	Total TV Households
Estimated Station Totals *	13,600	7,990	21,590
Average Weekly Circulation (2010)	3,618	1,454	5,072
Average Daily Circulation (2010)			1,036

\*Estimated station totals are sums of the Nielsen TV and Cable TV household estimates for each county in which the station registers viewing of more than 5% as per the Nielsen Survey Methods.

**WXXA-TV**  
**Ch. 7**

**Network Service:** FOX.

**Licensee:** Newport Television License LLC, 460 Nichols Rd, Ste 250, Kansas City, MO 64112.

**Studio:** 28 Corporate Cir, Albany, NY 12203.

**Mailing Address:** 28 Corporate Cir, Albany, NY 12203.

**Phone:** 518-862-2323. **Fax:** 518-862-0865.

**E-mail:** billsally@fox23news.com

**Web Site:** http://www.fox23news.com

**Technical Facilities:** Channel No. 7 (174-180 MHz). Authorized power: 10-kw visual, aural. Antenna: 1424-ft above av. terrain, 489-ft. above ground, 2270-ft. above sea level.

Latitude 42° 37' 31"  
Longitude 74° 00' 38"

**Note:** Latitude and longitude coordinates shown are based on the North American Datum of 1927 (NAD 27) as currently required by the Mass Media Bureau of the FCC.

**Ownership:** Newport Television LLC (Group Owner).

**Began Operation:** December 15, 2005. Began analog operations: July 30, 1982. Sale to Heritage Broadcasting Group by James D. Boaz, et al., approved by FCC September 12, 1986. Sale to Clear Channel Television by Heritage Broadcasting Group approved by FCC November 22, 1994. Sale to present owner by Clear Channel Communications Inc. approved by FCC November 29, 2007. Ceased analog operations: June 12, 2009.

**Represented (legal):** Covington & Burling.

**Represented (sales):** Katz Media Group.

**Personnel:**

Bill Sally, Vice President & General Manager.

Gary LaPlante, News Director.

Chuck Hunt, Sales Director.

Michael Hendricks, Local Sales Director.

Dan Scher, National Sales Manager.

Sarge Cathrall, Chief Engineer.

Paul Pelliccia, Program Director.

Keith Moran, Creative Services Director & Production Manager.

Penny Kula, Traffic Manager.

Ardelle Hirsch, Community & Client Services Director.

**City of License:** Albany. **Station DMA:** Albany-Schenectady-Troy, NY. **Rank:** 58.

WXXA-TV BPCDT-19991027ABR GRANTED: 8/11/2005



© 2011 Warren Communications News

Circulation © 2010 Nielsen. Coverage based on Nielsen study.

GrandTotal	Cable TV Households	Non-cable TV Households	Total TV Households
Estimated Station Totals *	416,680	143,090	559,770
Average Weekly Circulation (2010)	227,881	60,291	288,172
Average Daily Circulation (2010)			105,284

Station DMA Total	Cable TV Households	Non-cable TV Households	Total TV Households
Estimated Station Totals *	416,680	135,100	551,780
Average Weekly Circulation (2010)	227,881	59,708	287,589
Average Daily Circulation (2010)			105,204

Other DMA Total	Cable TV Households	Non-cable TV Households	Total TV Households
Estimated Station Totals *	0	7,990	7,990
Average Weekly Circulation (2010)	0	583	583
Average Daily Circulation (2010)			80

\*Estimated station totals are sums of the Nielsen TV and Cable TV household estimates for each county in which the station registers viewing of more than 5% as per the Nielsen Survey Methods.

**WYPX-TV**  
**Ch. 50**

**Network Service:** ION.

**Licensee:** ION Media Albany License Inc., 601 Clearwater Park Rd, West Palm Beach, FL 33401-6233.

**Studio:** One Charles Blvd, Guilderland, NY 12084.

**Mailing Address:** One Charles Blvd, Guilderland, NY 12084.

**Phone:** 518-464-0143. **Fax:** 518-464-0633.

**E-mail:** josephkoker@ionmedia.com

**Web Site:** http://www.iontelevision.com

**Technical Facilities:** Channel No. 50 (686-692 MHz). Authorized power: 450-kw max. visual, aural. Antenna: 679-ft above av. terrain, 675-ft. above ground, 1420-ft. above sea level.

Latitude 42° 59' 04"  
Longitude 74° 10' 56"

**Transmitter:** 0.6-mi. NE of intersection of State Hwy. 30 & County Hwy. 39.

**Note:** Latitude and longitude coordinates shown are based on the North American Datum of 1927 (NAD 27) as currently required by the Mass Media Bureau of the FCC.

**Ownership:** ION Media Networks Inc. (Group Owner).

**Began Operation:** September 15, 2004. Began analog operations: December 14, 1987. Ceased analog operations: September 7, 2007. Sale to Urban Television LLC pending. Transfer of control by ION Media Networks Inc. from ION Media Networks Liquidating Trust to Media Holdco LP approved by FCC December 17, 2009. Involuntary assignment from debtor in possession status approved by FCC September 28, 2009. Involuntary assignment to debtor in possession status approved by FCC June 5, 2009. Transfer of control by ION Media Networks Inc. from Paxson Management Corp. & Lowell W. Paxson to CIG Media LLC approved by FCC December 31, 2007. On September 6, 2007, station ceased analog operations. Earlier that day station received permission from the FCC to end analog operations and operate in digital format only. Sale to Urban Television LLC pending. Sale to present owner (then Paxson Communications Corp.) by Cornerstone Television Inc. approved by FCC May 22, 1996. Sale to Cornerstone Television Inc. by Amsterdam Broadcasting Inc. approved by FCC May 8, 1992. Sale to Amsterdam Broadcasting Inc. by Beacon Broadcasting Inc. approved by FCC September 30, 1986. Sale to Beacon Broadcasting Inc. by G & M Broadcasting Inc. approved by FCC May 20, 1985.

**Represented (legal):** Dow Lohnes PLLC.

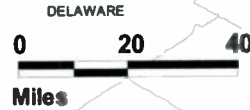
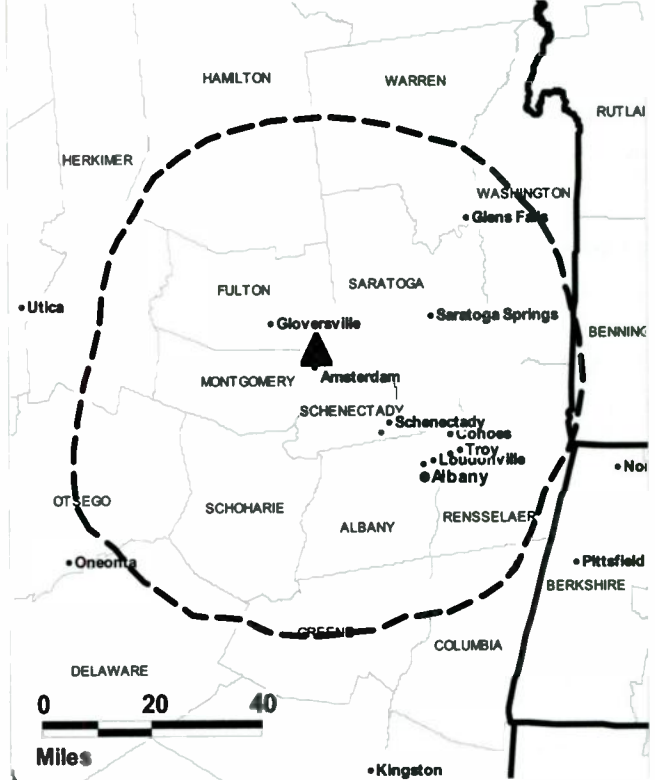
**Personnel:**

**Renee Osterlitz**, Station Operations & Traffic Manager.

**Claude Pine**, Chief Engineer.

**City of License:** Amsterdam. **Station DMA:** Albany-Schenectady-Troy, NY. **Rank:** 58.

WYPX-TV BPCDT-19990924AAR GRANTED: 3/2/2001



© 2011 Warren Communications News

Circulation © 2010 Nielsen. Coverage based on Nielsen study.

GrandTotal	Cable TV Households	Non-cable TV Households	Total TV Households
Estimated Station Totals *	404,920	44,960	449,880
Average Weekly Circulation (2010)	30,840	3,041	33,881
Average Daily Circulation (2010)			6,661
Station DMA Total	Cable TV Households	Non-cable TV Households	Total TV Households
Estimated Station Totals *	404,920	44,960	449,880
Average Weekly Circulation (2010)	30,840	3,041	33,881
Average Daily Circulation (2010)			6,661

\*Estimated station totals are sums of the Nielsen TV and Cable TV household estimates for each county in which the station registers viewing of more than 5% as per the Nielsen Survey Methods.





**WFBT**  
**Ch. 14**

**Network Service:** IND.

**Grantee:** William H. Walker III, PO Box 1341, Highland, NY 12528.

**Studio:** 1153 Rte 44-55, Clintondale, NY 12515.

**Mailing Address:** PO Box 1341, Highland, NY 12528.

**Phone:** 914-883-5546.

**Technical Facilities:** Channel No. 14 (470-476 MHz). Authorized power: 0.676-kw max. visual, aural. Antenna: 643-ft above av. terrain, 241-ft. above ground, 2093-ft. above sea level.

Latitude	42°	18'	33"
Longitude	77°	13'	17"

**Transmitter:** Intersection of Rtes. 226 & 415, Savona.

**Note:** Latitude and longitude coordinates shown are based on the North American Datum of 1927 (NAD 27) as currently required by the Mass Media Bureau of the FCC.

**Ownership:** William H. Walker III.

**Began Operation:** April 16, 2009. Station went directly to digital broadcast; no analog application.

**Represented (legal):** Gammon & Grange PC.

**City of License:** Bath. **Station DMA:** Elmira (Corning), NY. **Rank:** 174.

**Nielsen Data:** Not available.

**WFBT-DT BMAPCDT-20090327AEF GRANTED: 3/30/2009**



**WBNG-TV**  
**Ch. 7**

**Network Service:** CW, CBS.

**Licensee:** WBNG License Inc., 767 3rd Ave., 34th Fl, c/o Granite Broadcasting Corp., New York, NY 10017.

**Studio:** 560 Columbia Dr, Ste 1, Johnson City, NY 13790.

**Mailing Address:** 560 Columbia Dr, Ste 1, Johnson City, NY 13790.

**Phone:** 607-729-8812. **Fax:** 607-797-6211.

**E-mail:** wbn@wbngtv.com

**Web Site:** http://www.wbng.com

**Technical Facilities:** Channel No. 7 (174-180 MHz). Authorized power: 20.4-kw visual, aural. Antenna: 1122-ft above av. terrain, 660-ft. above ground, 2425-ft. above sea level.

Latitude 42° 03' 31"  
Longitude 75° 57' 06"

**Note:** Latitude and longitude coordinates shown are based on the North American Datum of 1927 (NAD 27) as currently required by the Mass Media Bureau of the FCC.

**Ownership:** Granite Broadcasting Corp. (Group Owner).

**Began Operation:** September 9, 2003. Began analog operations: December 1, 1949. Transfer from W. Don Cornwell to SP Granite LLC (Silver Point Capital) as part of Chapter 11 reorganization approved by FCC May 21, 2007. Involuntary transfer to debtor in possession approved by FCC December 20, 2006. Sale to present owner by Television Station Group Holdings LLC approved by FCC March 8, 2006. Sale to Television Station Group Holdings LLC by Gateway Communications Inc. approved by FCC October 27, 2000. Sale to Gateway Communications Inc. by Triangle Publications approved by FCC September 20, 1972. Previous sale to Triangle by John C. Clark interests approved by FCC May 4, 1955. Ceased analog operations: February 17, 2009.

**Represented (legal):** Akin, Gump, Strauss, Hauer & Feld LLP.

**Represented (sales):** TeleRep Inc.

**Personnel:**

**Greg Catlin**, General Manager.

**Bob Krummenacher**, Vice President & Station Manager.

**Denise Edmister**, National Sales Manager.

**Jay Barton**, Local Sales Manager.

**Michael Calkins**, Chief Engineer.

**Kim Peskal**, Business Manager.

**Kate Garger**, Program Director.

**Candace Chapman**, News Director.

**Christina Rockhill**, Creative Services Director & Production Manager.

**Janet Heatherman**, Traffic Manager.



**City of License:** Binghamton. **Station DMA:** Binghamton, NY. **Rank:** 158.

Circulation © 2010 Nielsen. Coverage based on Nielsen study.

GrandTotal	Cable TV Households	Non-cable TV Households	Total TV Households
Estimated Station Totals *	214,770	81,190	295,960
Average Weekly Circulation (2010)	105,620	16,463	122,083
Average Daily Circulation (2010)			64,543
Station DMA Total	Cable TV Households	Non-cable TV Households	Total TV Households
Estimated Station Totals *	99,400	29,280	128,680
Average Weekly Circulation (2010)	76,734	12,337	89,071
Average Daily Circulation (2010)			51,672
Other DMA Total	Cable TV Households	Non-cable TV Households	Total TV Households
Estimated Station Totals *	115,370	51,910	167,280
Average Weekly Circulation (2010)	28,886	4,126	33,012
Average Daily Circulation (2010)			12,871

\*Estimated station totals are sums of the Nielsen TV and Cable TV household estimates for each county in which the station registers viewing of more than 5% as per the Nielsen Survey Methods.

**WICZ-TV**  
**Ch. 8**

**Network Service:** FOX.

**Licensee:** Stainless Broadcasting LP, 2111 University Park Dr, Ste 650, Okemos, MI 48864-6913.

**Studio:** 4600 Vestal Pkwy E, Vestal, NY 13850.

**Mailing Address:** 4600 Vestal Pkwy. E, Vestal, NY 13850.

**Phone:** 607-770-4040. **Fax:** 607-798-7950.

**E-mail:** fox40leet@wicz.com

**Web Site:** http://www.wicz.com

**Technical Facilities:** Channel No. 8 (180-186 MHz). Authorized power: 7.9-kw visual, aural. Antenna: 1217-ft above av. terrain, 886-ft. above ground, 2511-ft. above sea level.

Latitude 42° 03' 22"  
Longitude 75° 56' 39"

**Note:** Latitude and longitude coordinates shown are based on the North American Datum of 1927 (NAD 27) as currently required by the Mass Media Bureau of the FCC.

**Ownership:** Northwest Broadcasting Inc.

**Began Operation:** May 1, 2002. Began analog operations: November 1, 1957. Ceased analog operations: June 12, 2009. Sale to present owner (then Stainless Broadcasting LP) by Stainless Enterprises of Pennsylvania approved by FCC July 15, 1997. Sale to Stainless Enterprises of Pennsylvania by Binghamton Press (Gannett) approved by FCC February 22, 1971.

**Represented (legal):** Leventhal, Senter & Lerman PLLC.

**Represented (sales):** Continental Television Sales.

**Personnel:**

Brian Brady, President.

John Leet, General Manager.

Suh Neubauer, News Director.

Wayne Gordon, General Sales Manager.

Tony McMahon, National Sales Manager.

Mike Melnyk, Chief Engineer.

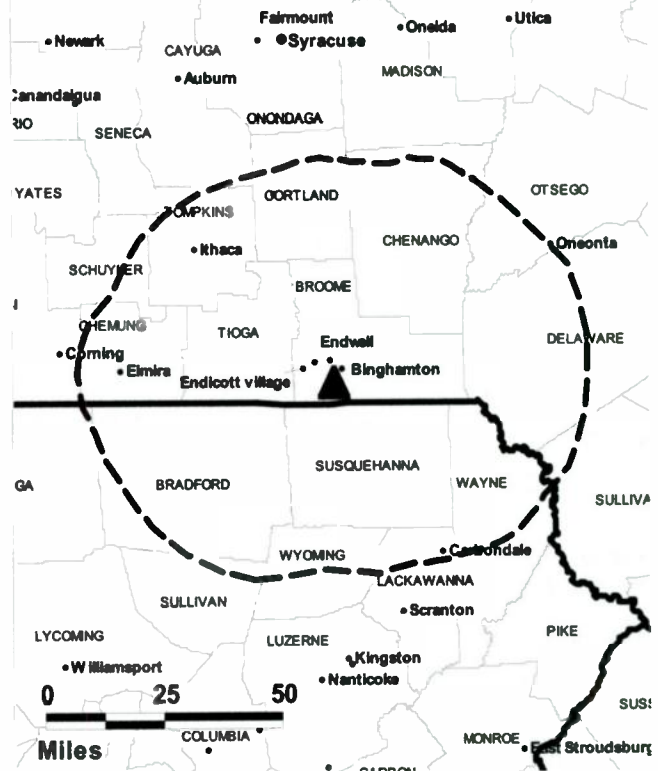
Rose Mary Gaeta, Business Manager.

Vernon Rowlands, Program & Promotion Director.

Marianne McGoff, Traffic Manager.

**City of License:** Binghamton. **Station DMA:** Binghamton, NY. **Rank:** 158.

WICZ-TV B MPCDT-20051109AAA GRANTED: 1/20/2006



© 2011 Warren Communications News

Circulation © 2010 Nielsen. Coverage based on Nielsen study.

GrandTotal	Cable TV Households	Non-cable TV Households	Total TV Households
Estimated Station Totals *	146,300	50,160	196,460
Average Weekly Circulation (2010)	68,116	9,924	78,040
Average Daily Circulation (2010)			28,273
Station DMA Total	Cable TV Households	Non-cable TV Households	Total TV Households
Estimated Station Totals *	99,400	29,280	128,680
Average Weekly Circulation (2010)	55,634	8,424	64,058
Average Daily Circulation (2010)			24,206
Other DMA Total	Cable TV Households	Non-cable TV Households	Total TV Households
Estimated Station Totals *	46,900	20,880	67,780
Average Weekly Circulation (2010)	12,482	1,500	13,982
Average Daily Circulation (2010)			4,067

\*Estimated station totals are sums of the Nielsen TV and Cable TV household estimates for each county in which the station registers viewing of more than 5% as per the Nielsen Survey Methods.

**WIVT**  
**Ch. 34**

**Network Service:** ABC.

**Licensee:** Newport Television License LLC, 460 Nichols Rd, Ste 250, Kansas City, MO 64112.

**Studio:** 203 Ingraham Hill Rd, Binghamton, NY 13903.

**Mailing Address:** 203 Ingraham Hill Rd, Binghamton, NY 13903.

**Phone:** 607-723-7464. **Fax:** 607-723-1034.

**E-mail:** news@nc34.com

**Web Site:** http://www.newschannel34.com

**Technical Facilities:** Channel No. 34 (590-596 MHz). Authorized power: 345-kw max. visual, aural. Antenna: 912-ft above av. terrain, 531-ft. above ground, 2201-ft. above sea level.

Latitude 42° 03' 39"  
Longitude 75° 56' 36"

**Note:** Latitude and longitude coordinates shown are based on the North American Datum of 1927 (NAD 27) as currently required by the Mass Media Bureau of the FCC.

**Ownership:** Newport Television LLC (Group Owner).

**Began Operation:** June 16, 2003. Standard and High Definition. Station broadcasting digitally on its analog channel allotment. Began analog operations: November 24, 1962. Transfer of control to Arthur, Hessen and Lazare by Alfred E. Ansbomb (53.13%) and James E. Greeley (10.4%) approved by FCC August 17, 1966. Sale to Pinnacle Communications Inc. approved by FCC August 7, 1978. Sale to Citadel Communications approved by FCC August 6, 1986. Sale to US Broadcast Group approved by FCC January 23, 1996. Sale to The Ackerley Group by US Broadcast Group approved by FCC July 29, 1998. In stock swap, Clear Channel Broadcasting Inc. acquired The Ackerley Group. FCC approved deal May 29, 2002. Sale to present owner by Clear Channel Communications Inc. approved by FCC November 29, 2007. Ceased analog operations: June 12, 2009.

**Represented (sales):** Blair Television.

**Represented (legal):** Covington & Burling.

**Personnel:**

John Birchall, Vice President & General Manager.

Jim Ehmke, News Director.

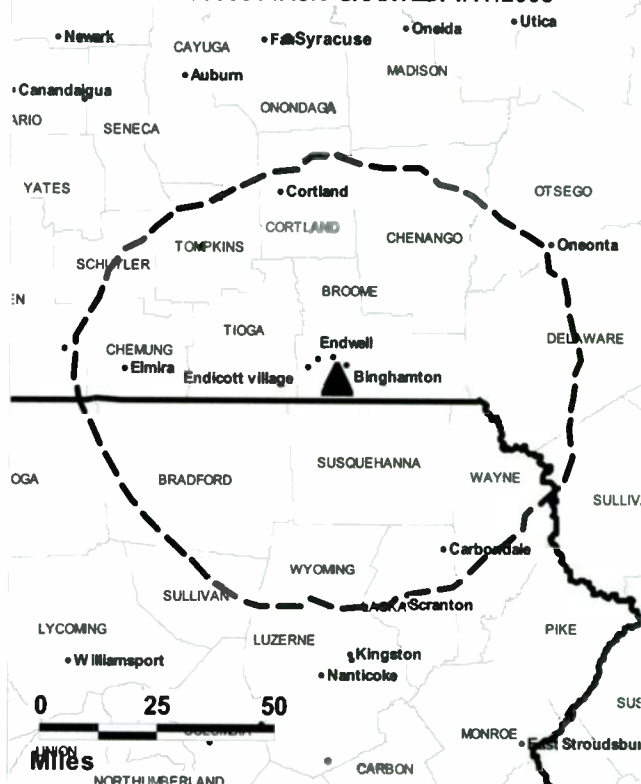
Abiodun Sadik, Chief Engineer.

Jim LaVasser, Promotion & Program Director.

Boyd Chapman, Traffic Manager.

**City of License:** Binghamton. **Station DMA:** Binghamton, NY. **Rank:** 158.

WIVT BPCDT-20080314ACR GRANTED: 4/17/2008



© 2011 Warren Communications News

Circulation © 2010 Nielsen. Coverage based on Nielsen study.

GrandTotal	Cable TV Households	Non-cable TV Households	Total TV Households
Estimated Station Totals *	121,220	29,280	150,500
Average Weekly Circulation (2010)	52,943	5,480	58,423
Average Daily Circulation (2010)			23,813
Station DMA Total	Cable TV Households	Non-cable TV Households	Total TV Households
Estimated Station Totals *	99,400	29,280	128,680
Average Weekly Circulation (2010)	50,435	5,480	55,915
Average Daily Circulation (2010)			23,188
Other DMA Total	Cable TV Households	Non-cable TV Households	Total TV Households
Estimated Station Totals *	21,820	0	21,820
Average Weekly Circulation (2010)	2,508	0	2,508
Average Daily Circulation (2010)			625

\*Estimated station totals are sums of the Nielsen TV and Cable TV household estimates for each county in which the station registers viewing of more than 5% as per the Nielsen Survey Methods.

**WGRZ**  
**Ch. 33**

**Network Service:** NBC.

**Licensee:** Multimedia Entertainment Inc., 7950 Jones Branch Dr, c/o Gannett Co., McLean, VA 22102.

**Studio:** 259 Delaware Ave, Buffalo, NY 14202.

**Mailing Address:** 259 Delaware Ave, Buffalo, NY 14202.

**Phone:** 716-849-2222. **Fax:** 716-849-7600.

**E-mail:** webmaster@wgrz.com

**Web Site:** http://www.wgrz.com

**Technical Facilities:** Channel No. 33 (584-590 MHz). Authorized power: 480-kw max. visual, aural. Antenna: 968-ft above av. terrain, 874-ft. above ground, 2227-ft. above sea level.

Latitude 42° 43' 07"  
Longitude 78° 33' 47"

**Note:** Latitude and longitude coordinates shown are based on the North American Datum of 1927 (NAD 27) as currently required by the Mass Media Bureau of the FCC.

**Ownership:** Gannett Co. Inc. (Group Owner).

**Began Operation:** August 1, 2002. High Definition. Began analog operations: August 14, 1954. Sale to Taft by Transcontinent Television Corp. approved by FCC February 19, 1964 (Television Digest, Vol 3:15, 16, 31; 4:8). Sale to General Cinema Corp. by Taft Broadcasting in exchange for WCIX(TV) Ch.6, Miami, FL approved by FCC February 24, 1983. Sale to Robert N. Smith, William S. Reyner, George D. Lilly, et al., approved by FCC July 31, 1986 (Vol. 26:13; 40). Sale to Tak Communications Inc. approved by FCC June 24, 1988 (Vol. 28:19). Sale to Michael Eskridge approved by FCC January 27, 1993. License reassigned in 1994. Sale to Argyle Television Inc. approved by FCC April 20, 1995 (Vol. 35:9, 44). Swap with WZZM-TV, Grand Rapids for Gannett Broadcasting Group's KOCO-TV, Oklahoma City & WLWT, Cincinnati approved by FCC January 27, 1997 (Vol. 36:49; 37:5, 6). Ceased analog operations: June 12, 2009.

**Represented (sales):** Blair Television.

**Personnel:**

**Jim Toellner**, President & General Manager.

**Mark Manders**, General Sales Manager.

**Julie Mecklenburg**, Local Sales Manager.

**David Luka**, National Sales Manager.

**Ellen Crooke**, Vice President, News & Strategic Initiatives.

**Boomer Connell**, Vice President, Technology & Operations.

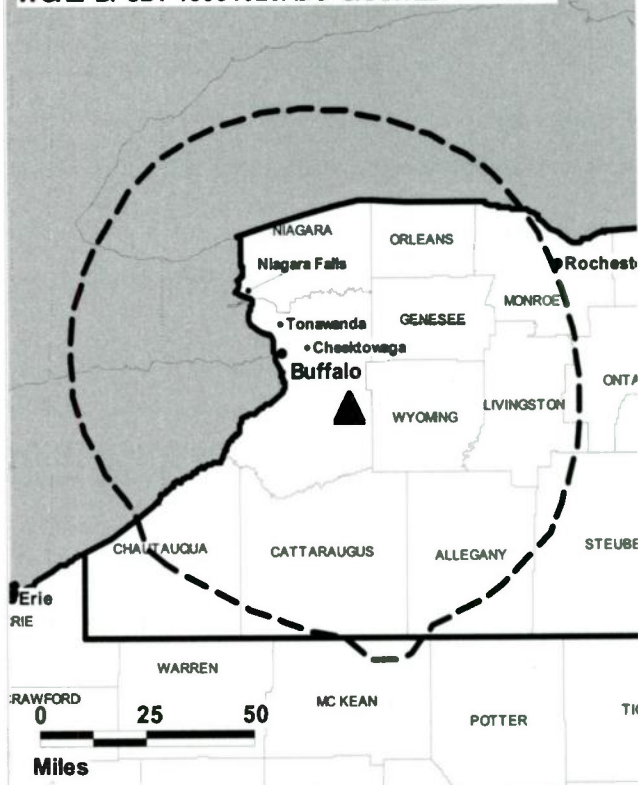
**Patty Krzeminski**, Vice President, Business & Innovation.

**Paulette Harris**, Program Administrator.

**Michael Morano**, Research Director.

**Marilyn Teranova**, Traffic Manager.

WGRZ BPCDT-19991020ABG GRANTED: 5/28/2002



© 2011 Warren Communications News

**City of License:** Buffalo. **Station DMA:** Buffalo, NY. **Rank:** 51.

Circulation © 2010 Nielsen. Coverage based on Nielsen study.

GrandTotal	Cable TV Households	Non-cable TV Households	Total TV Households
Estimated Station Totals *	404,590	259,400	663,990
Average Weekly Circulation (2010)	276,277	169,540	445,817
Average Daily Circulation (2010)			242,535
Station DMA Total	Cable TV Households	Non-cable TV Households	Total TV Households
Estimated Station Totals *	384,370	248,850	633,220
Average Weekly Circulation (2010)	274,333	168,875	443,208
Average Daily Circulation (2010)			242,039
Other DMA Total	Cable TV Households	Non-cable TV Households	Total TV Households
Estimated Station Totals *	20,220	10,550	30,770
Average Weekly Circulation (2010)	1,944	665	2,609
Average Daily Circulation (2010)			496

\*Estimated station totals are sums of the Nielsen TV and Cable TV household estimates for each county in which the station registers viewing of more than 5% as per the Nielsen Survey Methods.



**WIVB-TV**  
**Ch. 39**

**Network Service:** CBS.

**Licensee:** WIVB Broadcasting LLC, 4 Richmond Sq, Ste 200, Providence, RI 02906.

**Studio:** 2077 Elmwood Ave, Buffalo, NY 14207.

**Mailing Address:** 2077 Elmwood Ave, Buffalo, NY 14207.

**Phone:** 716-874-4410. **Fax:** 716-879-4896.

**E-mail:** chris.musial@wivb.com

**Web Site:** http://www.wivb.com

**Technical Facilities:** Channel No. 39 (320-626 MHz). Authorized power: 790-kw max. visual, aural. Antenna: 1368-ft above av. terrain, 1027-ft. above ground, 2667-ft. above sea level.

Latitude 42° 39' 33"  
Longitude 78° 37' 33"

**Note:** Latitude and longitude coordinates shown are based on the North American Datum of 1927 (NAD 27) as currently required by the Mass Media Bureau of the FCC.

**Ownership:** LIN TV Corp. (Group Owner).

**Began Operation:** June 9, 2002. Standard Definition. Began analog operations: May 14, 1948. Sale to Howard Publications Inc. by Buffalo Evening News approved by FCC September 16, 1977 (Television Digest, Vol. 17:22). Sale to King World Productions approved by FCC October 13, 1988 (Vol. 28:26). Sale to present owner by FCC August 7, 1995 (Vol. 35:23). Sale of controlling interest in LIN from AT&T to Hicks, Muse, Tate & Furst approved by FCC March 2, 1998 (Vol. 37:33, 42: 38:2, 10). Sale to Chancellor Media Corp. cancelled (Vol. 38:28; 39:12). Ceased analog operations: June 12, 2009.

**Represented (sales):** Blair Television.

**Personnel:**

**Chris Musial, President & General Manager.**

**Ed Bassler, Sales Director.**

**Rosalyn Mercio, Local Sales Manager.**

**Tad O'Rourke, National Sales Manager.**

**Joseph Schlaerth, News Director.**

**Dennis Majewicz, Engineering Director.**

**Diane Breen, Program Coordinator.**

**Daniel Myers, Marketing & Promotion Director.**

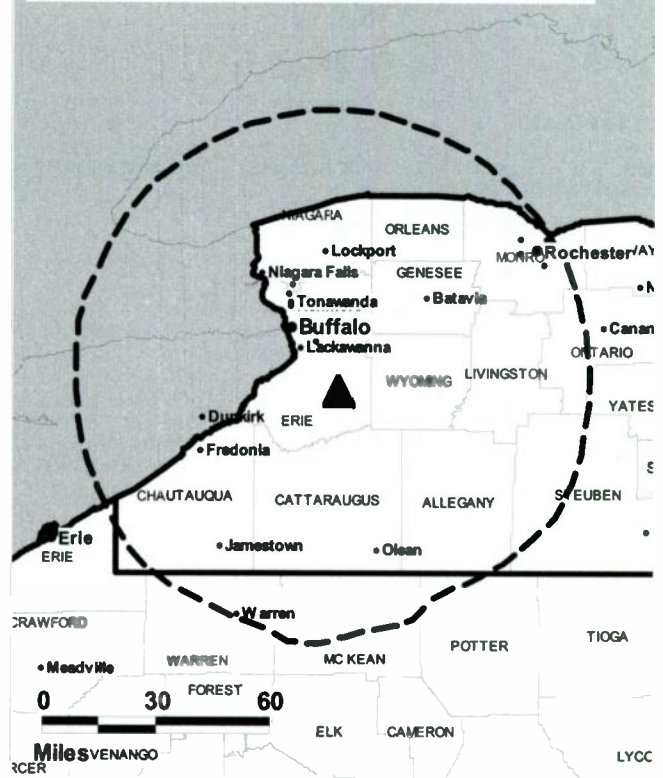
**Diana Threet, Traffic Manager.**

**Tim Baxter, New Media Director.**

**Angela Miles, Public Relations Director.**

**City of License:** Buffalo. **Station DMA:** Buffalo, NY. **Rank:** 51.

WIVB-TV BPCDT-19991025ACW GRANTED: 5/3/2002



© 2011 Warren Communications News

Circulation © 2010 Nielsen. Coverage based on Nielsen study.

GrandTotal	Cable TV Households	Non-cable TV Households	Total TV Households
Estimated Station Totals *	420,130	259,400	679,530
Average Weekly Circulation (2010)	293,695	181,804	475,499
Average Daily Circulation (2010)			257,763
Station DMA Total	Cable TV Households	Non-cable TV Households	Total TV Households
Estimated Station Totals *	384,370	248,850	633,220
Average Weekly Circulation (2010)	290,598	181,139	471,737
Average Daily Circulation (2010)			256,596
Other DMA Total	Cable TV Households	Non-cable TV Households	Total TV Households
Estimated Station Totals *	35,760	10,550	46,310
Average Weekly Circulation (2010)	3,097	665	3,762
Average Daily Circulation (2010)			1,167

\*Estimated station totals are sums of the Nielsen TV and Cable TV household estimates for each county in which the station registers viewing of more than 5% as per the Nielsen Survey Methods.

**WKBW-TV**

**Ch. 38**

**Network Service:** ABC.

**Licensee:** WKBW-TV License Inc., 767 3rd Ave., 34th Fl, c/o Granite Broadcasting Corp., New York, NY 10017.

**Studio:** 7 Broadcast Plaza, Buffalo, NY 14202.

**Mailing Address:** 7 Broadcast Plaza, Buffalo, NY 14202.

**Phone:** 716-845-6100. **Fax:** 716-842-1855.

**E-mail:** ransomb@wkbw.com

**Web Site:** http://www.wkbw.com

**Technical Facilities:** Channel No. 38 (614-620 MHz). Authorized power: 358-kw max. visual, aural. Antenna: 1420-ft above av. terrain, 1037-ft. above ground, 2772-ft. above sea level.

Latitude 42° 38' 14.8"  
Longitude 78° 37' 11.9"

**Note:** Latitude and longitude coordinates shown are based on the North American Datum of 1927 (NAD 27) as currently required by the Mass Media Bureau of the FCC.

**Ownership:** Granite Broadcasting Corp. (Group Owner).

**Began Operation:** December 15, 2005. Began analog operations: November 30, 1958. Transfer from W. Don Cornwell to SP Granite LLC (Silver Point Capital) as part of Chapter 11 reorganization approved by FCC May 21, 2007. Involuntary transfer to debtor in possession approved by FCC December 20, 2006. Sale to present owner by Queen City III LP approved by FCC June 7, 1995. Sale to Queen City III LP by Capital Cities Communications Inc. approved by FCC November 14, 1985. Ceased analog operations: June 12, 2009.

**Represented (legal):** Akin, Gump, Strauss, Hauer & Feld LLP.

**Represented (sales):** TeleRep Inc.

**Personnel:**

**Bill Ransom**, President & General Manager.

**Michael R. Nurse**, Station Manager & General Sales Manager.

**Mike Anger**, Chief Engineer.

**Ken Koller**, Business Manager.

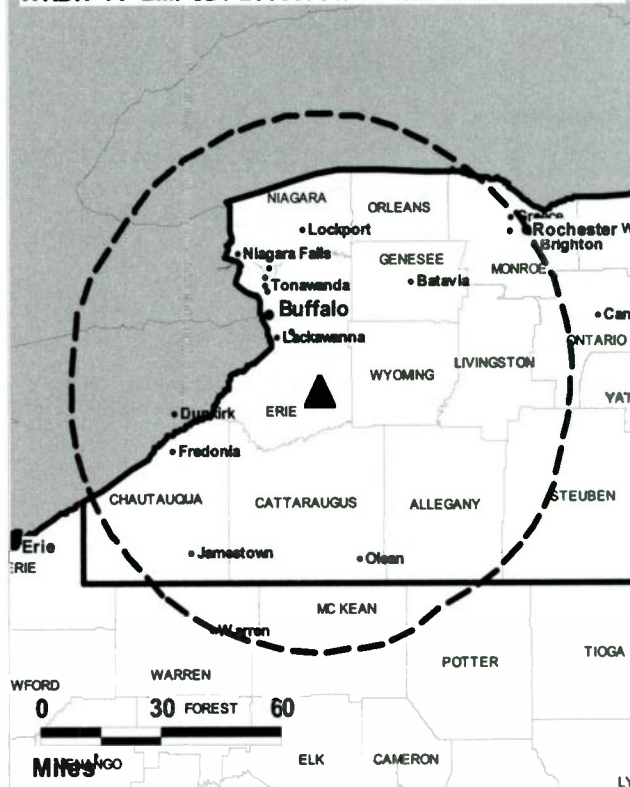
**John DiSciullo**, Director of Strategic Content & News Operations.

**Mark Rivero**, Director of National Sales & Research.

**Debbie Morrison**, Director of Sales Operations & Traffic Manager.

**City of License:** Buffalo. **Station DMA:** Buffalo, NY. **Rank:** 51.

WKBW-TV BMPCDT-20050701ABF GRANTED: 10/13/2005



© 2011 Warren Communications News

Circulation © 2010 Nielsen. Coverage based on Nielsen study.

GrandTotal	Cable TV Households	Non-cable TV Households	Total TV Households
Estimated Station Totals *	427,850	248,850	676,700
Average Weekly Circulation (2010)	266,708	152,704	419,412
Average Daily Circulation (2010)			207,446
Station DMA Total	Cable TV Households	Non-cable TV Households	Total TV Households
Estimated Station Totals *	384,370	248,850	633,220
Average Weekly Circulation (2010)	260,468	152,704	413,172
Average Daily Circulation (2010)			205,931
Other DMA Total	Cable TV Households	Non-cable TV Households	Total TV Households
Estimated Station Totals *	43,480	0	43,480
Average Weekly Circulation (2010)	6,240	0	6,240
Average Daily Circulation (2010)			1,515

\*Estimated station totals are sums of the Nielsen TV and Cable TV household estimates for each county in which the station registers viewing of more than 5% as per the Nielsen Survey Methods.



**WNLO**  
**Ch. 32**

**Network Service:** CW.

**Licensee:** WIVB Broadcasting LLC, 4 Richmond Sq, Ste 200, Providence, RI 02906.

**Studio:** 2077 Elmwood Ave, Buffalo, NY 14207.

**Mailing Address:** 2077 Elmwood Ave, Buffalo, NY 14207.

**Phone:** 716-874-4410. **Fax:** 716-879-4896.

**E-mail:** chris.musial@wivb.com

**Web Site:** http://www.wivb.com

**Technical Facilities:** Channel No. 32 (578-584 MHz). Authorized power: 1000-kw max. visual, aural. Antenna: 994-ft above av. terrain, 1004-ft. above ground, 1581-ft. above sea level.

Latitude 43° 01' 48"  
Longitude 78° 55' 15"

**Note:** Latitude and longitude coordinates shown are based on the North American Datum of 1927 (NAD 27) as currently required by the Mass Media Bureau of the FCC.

**Ownership:** LIN TV Corp. (Group Owner).

**Began Operation:** April 1, 2004. Began analog operations: May 13, 1987. Sale to present owner by Western New York Public Broadcasting Association approved by FCC June 6, 2001. LIN received waiver to operate as commercial station on non-commercial allocation. Ceased analog operations: June 12, 2009.

**Represented (sales):** Blair Television.

**Personnel:**

**Chris Musial**, General Manager.

**Ed Bassler**, Sales Director.

**Rosalyn Mercio**, Local Sales Manager.

**Tad O'Rourke**, National Sales Manager.

**Joseph Schiaerth**, News Director.

**Dennis Majewicz**, Engineering Director.

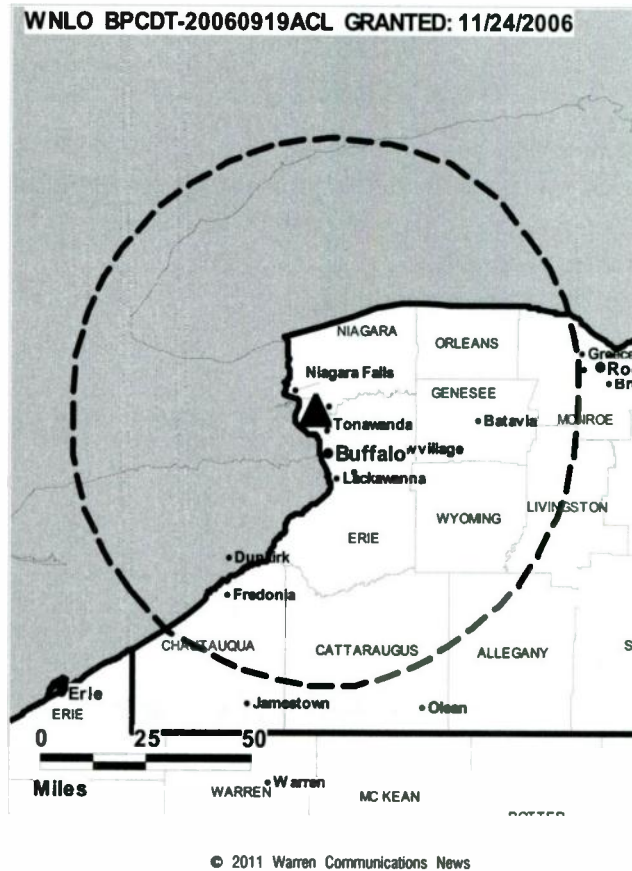
**Diane Breen**, Program Coordinator.

**Daniel G. Myers**, Marketing & Promotions Director.

**Diana Threet**, Traffic Manager.

**Tim Baxter**, New Media Director.

**Angela Miles**, Administrative Assistant.



**City of License:** Buffalo. **Station DMA:** Buffalo, NY. **Rank:** 51.

Circulation © 2010 Nielsen. Coverage based on Nielsen study.

<b>GrandTotal</b>	<b>Cable</b>	<b>Non-cable</b>	<b>Total</b>
	<b>TV Households</b>	<b>TV Households</b>	<b>TV Households</b>
Estimated Station Totals *	378,240	248,850	627,090
Average Weekly Circulation (2010)	115,599	84,536	200,135
Average Daily Circulation (2010)			76,698
<b>Station DMA Total</b>	<b>Cable</b>	<b>Non-cable</b>	<b>Total</b>
	<b>TV Households</b>	<b>TV Households</b>	<b>TV Households</b>
Estimated Station Totals *	378,240	248,850	627,090
Average Weekly Circulation (2010)	115,599	84,536	200,135
Average Daily Circulation (2010)			76,698

\*Estimated station totals are sums of the Nielsen TV and Cable TV household estimates for each county in which the station registers viewing of more than 5% as per the Nielsen Survey Methods.

**WNYO-TV**  
**Ch. 49**

**Network Service:** MNT.

**Licensee:** New York Television Inc., 10706 Beaver Dam Rd, Cockeysville, MD 21030.

**Studio:** 699 Hertel Ave, Ste 100, Buffalo, NY 14207-2341.

**Mailing Address:** 699 Hertel Ave, Ste 100, Buffalo, NY 14207.

**Phone:** 716-875-4949. **Fax:** 716-875-4919.

**E-mail:** nmagnini@wnyo.sbgnet.com

**Web Site:** http://www.mytvbuffalo.com/

**Technical Facilities:** Channel No. 49 (680-686 MHz). Authorized power: 198-kw max. visual, aural. Antenna: 1234-ft above av. terrain, 1021-ft. above ground, 2421-ft. above sea level.

Latitude	42°	46'	58"
Longitude	78°	27'	28"

**Note:** Latitude and longitude coordinates shown are based on the North American Datum of 1927 (NAD 27) as currently required by the Mass Media Bureau of the FCC.

**Ownership:** Sinclair Broadcast Group Inc. (Group Owner).

**Began Operation:** December 4, 2006. Station broadcasting digitally on its analog channel allotment. Began analog operations: September 1, 1987. Ceased analog operations: June 12, 2009.

**Represented (sales):** Katz Media Group.

**Personnel:**

**Nick Magnini**, General Manager.

**Jose Chapa**, General Sales Manager.

**Bruce Wilde**, Chief Engineer.

**John Glemb**, Business Manager.

**Candice Zoeller**, Production & Promotion Manager.

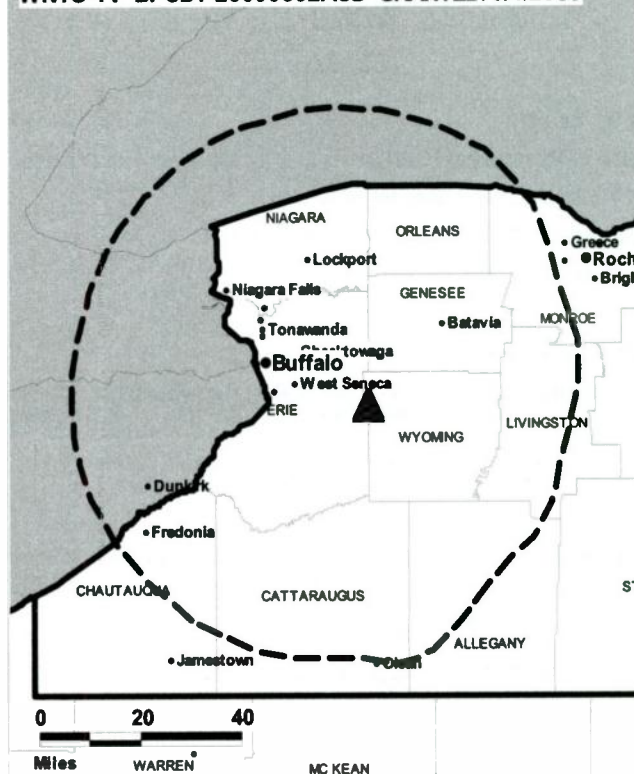
**Debbie Coulter**, Traffic Manager.

**Diane Fancher**, Human Resources Director.

**City of License:** Buffalo. **Station DMA:** Buffalo, NY. **Rank:** 51.

For more information call 800-771-9202 or visit [www.warren-news.com](http://www.warren-news.com)

WNYO-TV BPCDT-20090602ACD GRANTED: 6/4/2009



© 2011 Warren Communications News

Circulation © 2010 Nielsen. Coverage based on Nielsen study.

GrandTotal	Cable TV Households	Non-cable TV Households	Total TV Households
Estimated Station Totals *	387,060	248,850	635,910
Average Weekly Circulation (2010)	85,640	49,282	134,922
Average Daily Circulation (2010)			43,777
Station DMA Total	Cable TV Households	Non-cable TV Households	Total TV Households
Estimated Station Totals *	375,850	248,850	624,700
Average Weekly Circulation (2010)	84,855	49,282	134,137
Average Daily Circulation (2010)			43,676
Other DMA Total	Cable TV Households	Non-cable TV Households	Total TV Households
Estimated Station Totals *	11,210	0	11,210
Average Weekly Circulation (2010)	785	0	785
Average Daily Circulation (2010)			101

\*Estimated station totals are sums of the Nielsen TV and Cable TV household estimates for each county in which the station registers viewing of more than 5% as per the Nielsen Survey Methods.



**WUTV**  
**Ch. 14**

**Network Service:** FOX.

**Licensee:** WUTV Licensee LLC, 10706 Beaver Dam Rd, Cockeysville, MD 21030.

**Studio:** 699 Hertel Ave, Buffalo, NY 14207.

**Mailing Address:** 699 Hertel Ave, Ste 100, Buffalo, NY 14207.

**Phone:** 716-447-3200. **Fax:** 716-875-4919.

**E-mail:** nmagnini@wnyo.sbgnet.com

**Web Site:** http://www.wutv.com

**Technical Facilities:** Channel No. 14 (470-476 MHz). Authorized power: 1000-kw max. visual, aural. Antenna: 983-ft above av. terrain, 984-ft. above ground, 1573-ft. above sea level.

Latitude	43°	01'	32"
Longitude	78°	55'	43"

**Note:** Latitude and longitude coordinates shown are based on the North American Datum of 1927 (NAD 27) as currently required by the Mass Media Bureau of the FCC.

**Ownership:** Sinclair Broadcast Group Inc. (Group Owner).

**Began Operation:** November 3, 2006. Began analog operations: December 21, 1970. Transfer to present owner by Sullivan Broadcasting Co. approved by FCC December 10, 2001 (Television Digest, Vol. 41:38). Sale to Sinclair Communications Inc. by Sullivan Broadcasting Co. was cancelled by FCC August 20, 1999 (Vol. 38:9). Sale to ABRY Communications (Sullivan Broadcasting), approved by FCC December 15, 1995 (Vol. 36:4). Sale to Act III Broadcasting by Citadel Communications approved by FCC June 13, 1990 (Vol. 29:36; 30:26). Sale to Whitehaven by Herman Pease, et al., & subsequent sale to Citadel approved by FCC August 31, 1984. Sale to Herman Pease, et al., by Ultravision Broadcasting Co. (F. R. Burczynski, et al.) approved by FCC February 10, 1978 (Vol. 17:31). Ceased analog operations: February 17, 2009.

**Represented (sales):** Katz Media Group.

**Personnel:**

**Nick Magnini**, General Manager.

**Jose Chapa**, General Sales Manager.

**Bruce Wilde**, Chief Engineer.

**Robert J. Bart**, Business Manager.

**Mike Bullen**, Program Director.

**Candice Zoeller**, Promotion Manager.

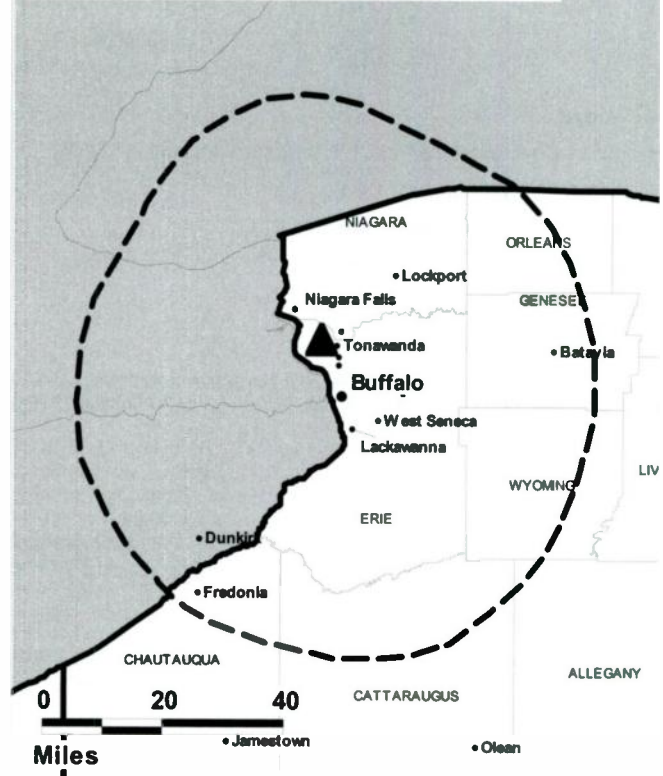
**Dave Samson**, Production Manager.

**Debbie Coulter**, Traffic Manager.

**Diane Fancher**, Human Resources Manager.

**City of License:** Buffalo. **Station DMA:** Buffalo, NY. **Rank:** 51.

WUTV BPCDT-19991101ACJ GRANTED: 9/7/2005



© 2011 Warren Communications News

Circulation © 2010 Nielsen. Coverage based on Nielsen study.

GrandTotal	Cable TV Households	Non-cable TV Households	Total TV Households
Estimated Station Totals *	393,190	248,850	642,040
Average Weekly Circulation (2010)	201,547	120,378	321,925
Average Daily Circulation (2010)			119,783
Station DMA Total	Cable TV Households	Non-cable TV Households	Total TV Households
Estimated Station Totals *	381,980	248,850	630,830
Average Weekly Circulation (2010)	200,695	120,378	321,073
Average Daily Circulation (2010)			119,615
Other DMA Total	Cable TV Households	Non-cable TV Households	Total TV Households
Estimated Station Totals *	11,210	0	11,210
Average Weekly Circulation (2010)	852	0	852
Average Daily Circulation (2010)			168

\*Estimated station totals are sums of the Nielsen TV and Cable TV household estimates for each county in which the station registers viewing of more than 5% as per the Nielsen Survey Methods.

**WWNY-TV**  
Ch. 7

**Network Service:** CBS.

**Licensee:** United Communications Corp., 120 Arcade St, Watertown, NY 13601.

**Studio:** 120 Arcade St, Watertown, NY 13601.

**Mailing Address:** 120 Arcade St, Watertown, NY 13601.

**Phone:** 315-788-3800. **Fax:** 315-782-7468.

**E-mail:** cpircsuk@wwnytv.net; wwny@wwnytv.net

**Web Site:** http://www.wwnytv.com

**Technical Facilities:** Channel No. 7 (174-180 MHz). Authorized power: 24.9-kw visual, aural. Antenna: 718-ft above av. terrain, 538-ft. above ground, 1634-ft. above sea level.

Latitude 43° 57' 15"  
Longitude 75° 35' 45"

**Note:** Latitude and longitude coordinates shown are based on the North American Datum of 1927 (NAD 27) as currently required by the Mass Media Bureau of the FCC.

**Ownership:** United Communications Corp. (Group Owner).

**Began Operation:** May 1, 2002. Station broadcasting digitally on its analog channel allotment. Began analog operations: October 22, 1954. Ceased analog operations: February 17, 2009.

**Represented (sales):** Continental Television Sales.

**Represented (legal):** Wood, Maines & Nolan Chartered.

**Represented (engineering):** Cavell, Mertz & Associates Inc.

**Personnel:**

**Cathy Pircsuk**, General Manager.

**Patrick Powers**, Sales Manager.

**Scott Atkinson**, News Director.

**Dave Monroe**, Chief Engineer.

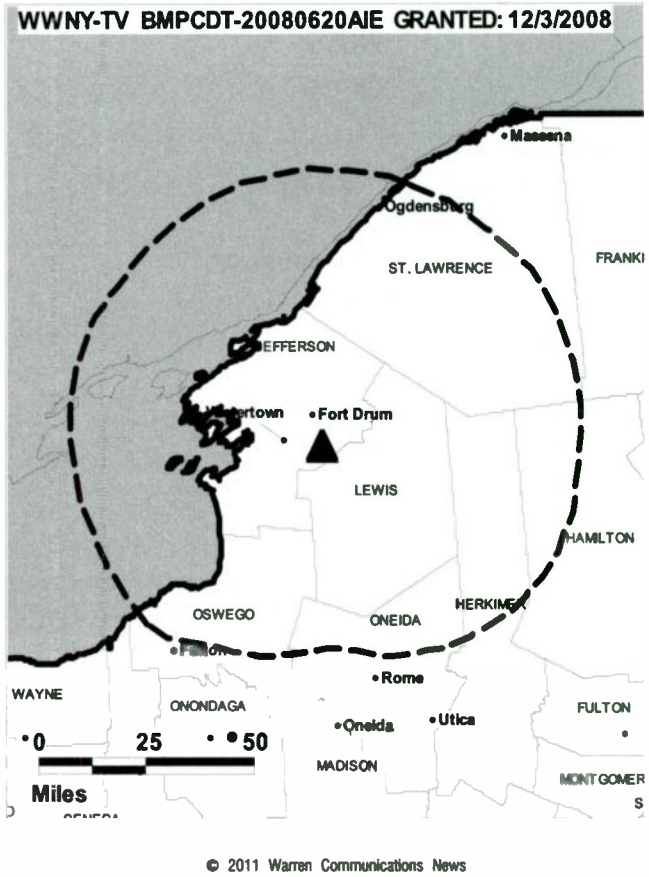
**Robin Davis**, Business Manager.

**Jim Corbin**, Program Director.

**Kelley Shepard**, Promotion Director.

**Barbara Lavarney**, Traffic Manager.

**City of License:** Carthage. **Station DMA:** Watertown, NY. **Rank:** 176.



Circulation © 2010 Nielsen. Coverage based on Nielsen study.

GrandTotal	Cable TV Households	Non-cable TV Households	Total TV Households
Estimated Station Totals *	63,960	30,010	93,970
Average Weekly Circulation (2010)	51,998	13,572	65,570
Average Daily Circulation (2010)			41,799
Station DMA Total	Cable TV Households	Non-cable TV Households	Total TV Households
Estimated Station Totals *	63,960	30,010	93,970
Average Weekly Circulation (2010)	51,998	13,572	65,570
Average Daily Circulation (2010)			41,799

\*Estimated station totals are sums of the Nielsen TV and Cable TV household estimates for each county in which the station registers viewing of more than 5% as per the Nielsen Survey Methods.

**WYDC**

**Ch. 48**

**Network Service:** MNT, FOX.

**Grantee:** WYDC Inc., 33 E Market St, Corning, NY 14830.

**Studio:** 33 E Market St, Corning, NY 14830.

**Mailing Address:** 33 E. Market St, Corning, NY 14830.

**Phone:** 607-937-5000. **Fax:** 607-937-4019.

**E-mail:** bchristian@wydctv.com

**Web Site:** http://www.wydctv.com

**Technical Facilities:** Channel No. 48 (674-680 MHz). Authorized power: 7.6-kw max. visual, aural. Antenna: 1096-ft above av. terrain, 774-ft. above ground, 2454-ft. above sea level.

Latitude	42°	08'	30"
Longitude	77°	04'	39"

**Note:** Latitude and longitude coordinates shown are based on the North American Datum of 1927 (NAD 27) as currently required by the Mass Media Bureau of the FCC.

**Ownership:** WYDC Inc. (Group Owner).

**Began Operation:** April 1, 2002. Station broadcasting digitally on its analog channel allotment. Began analog operations: September 6, 1994. Sale to current owner by Standfast Broadcasting Corp. approved by FCC November 19, 1997. Sale to Standfast Broadcasting Corp. by Cornerstone Television Inc. approved by FCC February 28, 1994. Sale to Cornerstone Television Inc. by Dr. Robert P. Walker approved by FCC August 31, 1992. Sale to Dr. Robert P. Walker by Rural New York Broadcasting (David W. Rinehart) approved by FCC October 24, 1988. Sale to Rural New York Broadcasting (David W. Rinehart) by J. Michael Mangione approved by FCC October 24, 1988. Ceased analog operations: February 17, 2009.

**Represented (legal):** Drinker Biddle.

**Represented (engineering):** Cohen Dippell & Everist PC.

**Personnel:**

Bill Christian, President, General Manager & Chief Engineer.

Jared Lampman, General Sales Manager.

Jennifer L. Mattison, Program Director & Business Manager.

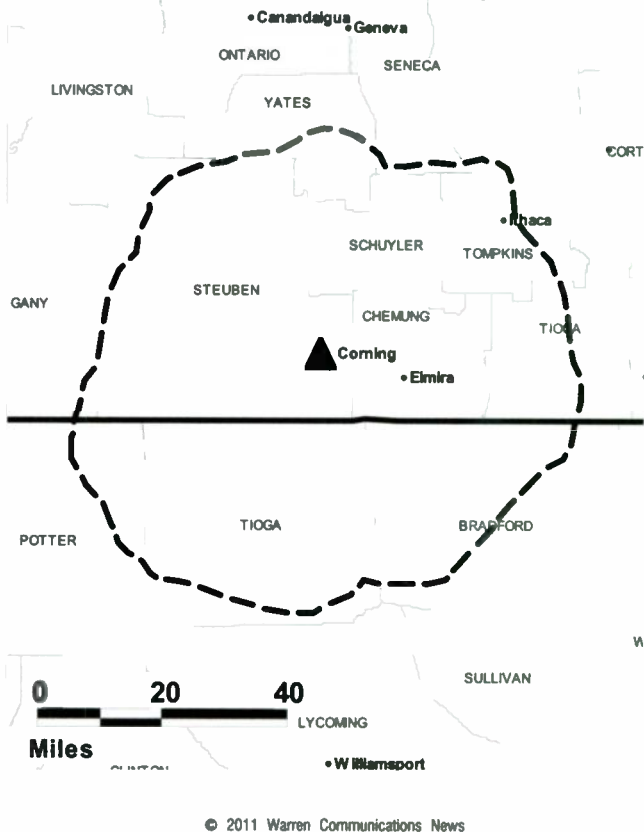
Mark Speck, On-Air Promotion Director.

David Scott, Production Manager.

Robin Pickering, Traffic Manager.

**City of License:** Corning. **Station DMA:** Elmira (Corning), NY. **Rank:** 174.

**WYDC BMPCDT-20080619AJR GRANTED: 6/30/2008**



Circulation © 2010 Nielsen. Coverage based on Nielsen study.

<b>GrandTotal</b>	<b>Cable TV Households</b>	<b>Non-cable TV Households</b>	<b>Total TV Households</b>
Estimated Station Totals *	75,130	20,620	95,750
Average Weekly Circulation (2010)	31,143	1,784	32,927
Average Daily Circulation (2010)			10,312
<b>Station DMA Total</b>	<b>Cable TV Households</b>	<b>Non-cable TV Households</b>	<b>Total TV Households</b>
Estimated Station Totals *	65,540	20,620	86,160
Average Weekly Circulation (2010)	30,280	1,784	32,064
Average Daily Circulation (2010)			10,254
<b>Other DMA Total</b>	<b>Cable TV Households</b>	<b>Non-cable TV Households</b>	<b>Total TV Households</b>
Estimated Station Totals *	9,590	0	9,590
Average Weekly Circulation (2010)	863	0	863
Average Daily Circulation (2010)			58

\*Estimated station totals are sums of the Nielsen TV and Cable TV household estimates for each county in which the station registers viewing of more than 5% as per the Nielsen Survey Methods.

**WENY-TV**  
**Ch. 36**

**Network Service:** CW, ABC.

**Grantee:** Lilly Broadcasting LLC, 2 Eastleigh Ln, Natick, MA 01760.

**Studio:** 474 Old Ithaca Rd, Horseheads, NY 14845.

**Mailing Address:** 474 Old Ithaca Rd, Horseheads, NY 14845.

**Phone:** 607-739-3636. **Fax:** 607-739-1418.

**E-mail:** pveto@weny.com

**Web Site:** http://www.weny.com

**Technical Facilities:** Channel No. 36 (602-608 MHz). Authorized power: 75-kw max. visual, aural. Antenna: 1122-ft above av. terrain, 774-ft. above ground, 2454-ft. above sea level.

Latitude 42° 08' 31"  
Longitude 77° 04' 40"

**Note:** Latitude and longitude coordinates shown are based on the North American Datum of 1927 (NAD 27) as currently required by the Mass Media Bureau of the FCC.

**Ownership:** Lilly Broadcasting Holdings LLC (Group Owner).

**Began Operation:** February 9, 2009. Station broadcasting digitally on its analog channel allotment. Began analog operations: November 19, 1969. Ceased analog operations: February 9, 2009.

**Represented (sales):** TeleRep Inc.

**Personnel:**

**Pete Veto**, General Manager & Programming & National Sales Manager.

**Sharon Ewsuk**, General Sales & Local Sales Manager.

**Brian Lilly**, Vice President.

**Scott Cook**, News Director.

**Mark Sala**, Chief Engineer.

**Lisa Flora**, Business Manager.

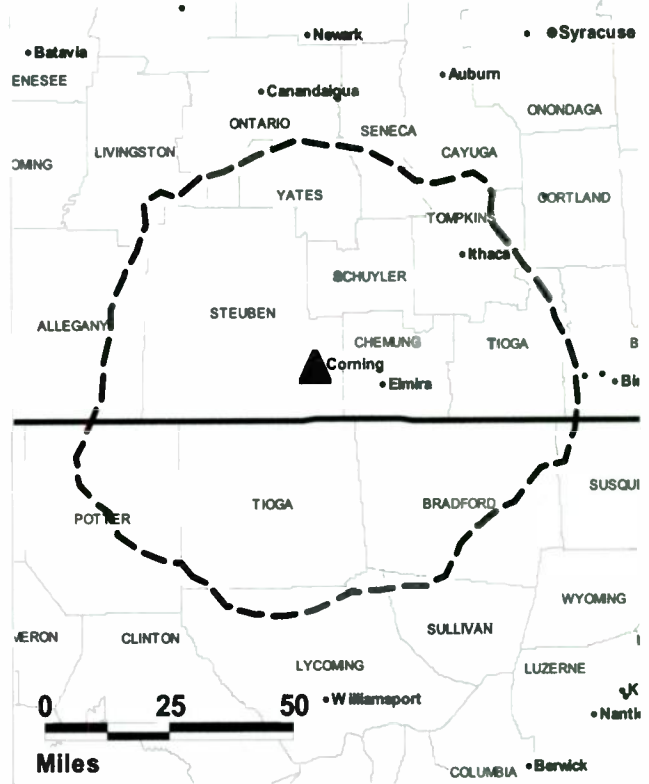
**Patrick Reilly**, Promotion Director.

**Bruce Hauver**, Production Director.

**Dan Beach**, Traffic Manager.

**City of License:** Elmira. **Station DMA:** Elmira (Corning), NY. **Rank:** 174.

**WENY-TV BPCDT-20081024ACA GRANTED: 1/13/2009**



© 2011 Warren Communications News

Circulation © 2010 Nielsen. Coverage based on Nielsen study.

GrandTotal	Cable TV Households	Non-cable TV Households	Total TV Households
Estimated Station Totals *	103,590	20,620	124,210
Average Weekly Circulation (2010)	36,041	2,080	38,121
Average Daily Circulation (2010)			13,720
Station DMA Total	Cable TV Households	Non-cable TV Households	Total TV Households
Estimated Station Totals *	65,540	20,620	86,160
Average Weekly Circulation (2010)	32,147	2,080	34,227
Average Daily Circulation (2010)			13,009
Other DMA Total	Cable TV Households	Non-cable TV Households	Total TV Households
Estimated Station Totals *	38,050	0	38,050
Average Weekly Circulation (2010)	3,894	0	3,894
Average Daily Circulation (2010)			711

\*Estimated station totals are sums of the Nielsen TV and Cable TV household estimates for each county in which the station registers viewing of more than 5% as per the Nielsen Survey Methods.

**WETM-TV**  
**Ch. 18**

**Network Service:** NBC.

**Licensee:** Newport Television License LLC, 460 Nichols Rd, Ste 250, Kansas City, MO 64112.

**Studio:** 101 E Water St, Elmira, NY 14901.

**Mailing Address:** PO Box 1207, Elmira, NY 14902.

**Phone:** 607-733-5518. **Fax:** 607-734-1176.

**E-mail:** rreid@wetmtv.com

**Web Site:** http://www.wetmtv.com

**Technical Facilities:** Channel No. 18 (494-500 MHz). Authorized power: 45-kw max. visual, aural. Antenna: 1234-ft above av. terrain, 817-ft. above ground, 2523-ft. above sea level.

Latitude 42° 06' 22"  
Longitude 76° 52' 17"

**Note:** Latitude and longitude coordinates shown are based on the North American Datum of 1927 (NAD 27) as currently required by the Mass Media Bureau of the FCC.

**Ownership:** Newport Television LLC (Group Owner).

**Began Operation:** June 26, 2006. Station broadcasting digitally on its analog channel allotment. Began analog operations: September 10, 1956. Sale to present owner by Clear Channel Communications Inc. approved by FCC November 29, 2007. Sale to Clear Channel Communications Inc. by Smith Television License Holdings of New York LLC approved by FCC October 1, 2004. Sale to Smith Television License Holdings of New York LLC by Times Mirror Co. approved by FCC April 17, 1986. Previous sale to Times Mirror Co. by Newhouse Broadcasting Corp. approved by FCC March 27, 1980. Ceased analog operations: June 12, 2009.

**Represented (legal):** Covington & Burling.

**Represented (sales):** Blair Television.

**Personnel:**

**Randy Reid**, Vice President & General Manager.

**Bob Cibulsky**, General Sales Manager.

**Steve Lucarelli**, National Sales Manager.

**Scott Nichols**, News Director.

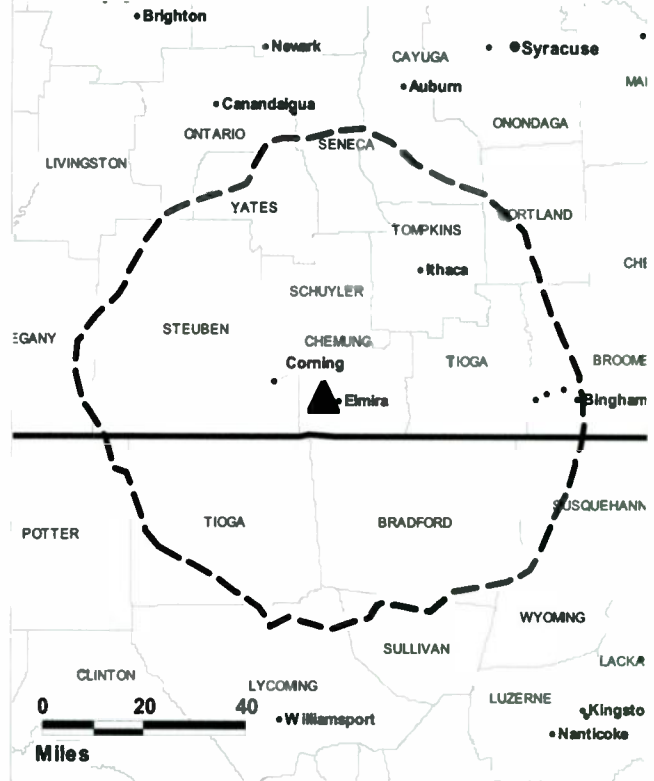
**Chris Zell**, Chief Engineer.

**Scott Iddings**, Marketing & Production Director.

**Donna Roberts**, Traffic Coordinator.

**City of License:** Elmira. **Station DMA:** Elmira (Corning), NY. **Rank:** 174.

**WETM-TV BPCDT-20080307ACY GRANTED: 6/17/2008**



© 2011 Warren Communications News

Circulation © 2010 Nielsen. Coverage based on Nielsen study.

<b>GrandTotal</b>	<b>Cable</b>	<b>Non-cable</b>	<b>Total</b>
	<b>TV Households</b>	<b>TV Households</b>	<b>TV Households</b>
Estimated Station Totals *	94,660	51,460	146,120
Average Weekly Circulation (2010)	57,492	7,425	64,917
Average Daily Circulation (2010)			40,730
<b>Station DMA Total</b>	<b>Cable</b>	<b>Non-cable</b>	<b>Total</b>
	<b>TV Households</b>	<b>TV Households</b>	<b>TV Households</b>
Estimated Station Totals *	65,540	30,250	95,790
Average Weekly Circulation (2010)	49,205	6,160	55,365
Average Daily Circulation (2010)			35,278
<b>Other DMA Total</b>	<b>Cable</b>	<b>Non-cable</b>	<b>Total</b>
	<b>TV Households</b>	<b>TV Households</b>	<b>TV Households</b>
Estimated Station Totals *	29,120	21,210	50,330
Average Weekly Circulation (2010)	8,287	1,265	9,552
Average Daily Circulation (2010)			5,452

\*Estimated station totals are sums of the Nielsen TV and Cable TV household estimates for each county in which the station registers viewing of more than 5% as per the Nielsen Survey Methods.

**WNYI**  
**Ch. 20**

**Network Service:** IND.

**Grantee:** Word of God Fellowship Inc., 3901 Hwy 121 S, Bedford, TX 76021.

**Studio:** 815 S Aurora St, Ithaca, NY 14850.

**Mailing Address:** 3901 Hwy 121 S, c/o Word of God Fellowship Inc., Bedford, TX 76021.

**Phone:** 607-272-5400; 817-571-1229.

**E-mail:** marcus.lamb@daystar.com

**Technical Facilities:** Channel No. 20 (506-512 MHz). Authorized power: 110-kw max. visual, aural. Antenna: 778-ft above av. terrain, 297-ft. above ground, 2264-ft. above sea level.

Latitude	42°	45'	30"
Longitude	76°	02'	47"

Requests modification of CP for change to 738-ft above av. terrain, 256-ft. above ground, 2223-ft. above sea level; B MPCDT-20100430AEA.

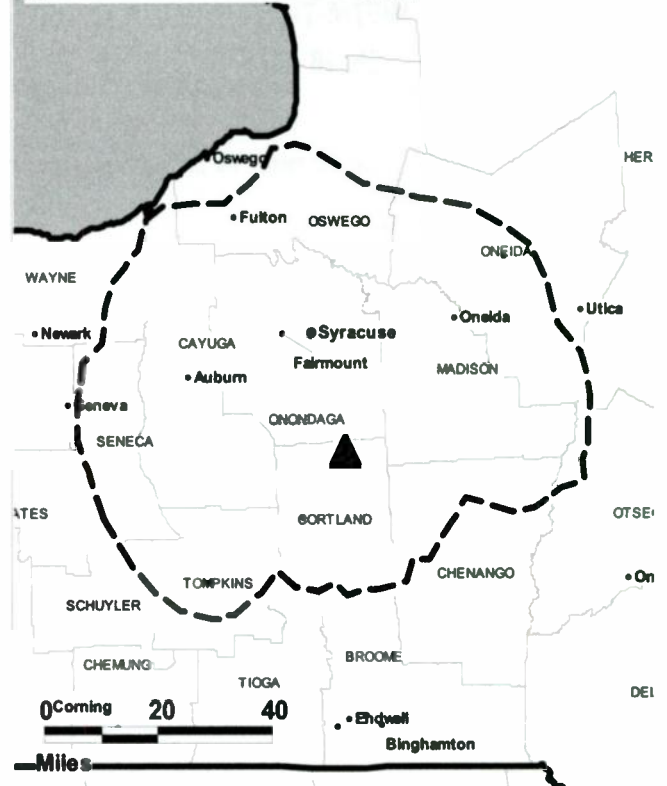
**Note:** Latitude and longitude coordinates shown are based on the North American Datum of 1927 (NAD 27) as currently required by the Mass Media Bureau of the FCC.

**Ownership:** Word of God Fellowship Inc.

**Began Operation:** May 20, 2010. Began analog operations: January 12, 2002. Ceased analog operations: June 12, 2009. Station had originally been unable to make digital transition due to financial difficulties. Sale to present owner by Equity Media Holdings Corp. approved by FCC June 12, 2009. Assignment of license to Debtor in Possession status approved by FCC February 4, 2009. Equity Broadcasting Corp. merged with Coconut Palm Acquisition Corp., becoming Equity Media Holdings Corp. FCC approved deal March 27, 2007. Sale to Equity Broadcasting Corp. by William M. Smith approved by FCC June 25, 2004. Transfer of control from Kevin O'Kane (56% to 0%) & Curt Dunham (24% to 0%) to William M. Smith (20% to 100%) approved by FCC April 3, 2003.

**Represented (legal):** Koerner & Olender PC.

WNYI B MPCDT-20090910AAU GRANTED: 3/24/2010



**City of License:** Ithaca. **Station DMA:** Syracuse, NY. **Rank:** 82.

**Nielsen Data:** Not available.



**WNYB**  
**Ch. 26**

**Network Service:** IND.

**Licensee:** Faith Broadcasting Network Inc., PO Box 1010, Marion, IL 62959-1010.

**Studio:** 5775 Big Tree Rd, Orchard Park, NY 14127.

**Mailing Address:** 5775 Big Tree Rd, Orchard Park, NY 14127.

**Phone:** 716-662-2659. **Fax:** 716-667-2499.

**E-mail:** mwilson@uwbec.org

**Web Site:** http://www.tctv

**Technical Facilities:** Channel No. 26 (542-548 MHz). Authorized power: 234-kw max. visual, aural. Antenna: 1519-ft above av. terrain, 1027-ft. above ground, 2815-ft. above sea level.

Latitude 42° 23' 36"  
Longitude 79° 13' 44"

Requests CP for change to 1000-kw max. visual; BPCDT-20080619AFD.

**Note:** Latitude and longitude coordinates shown are based on the North American Datum of 1927 (NAD 27) as currently required by the Mass Media Bureau of the FCC.

**Ownership:** Faith Broadcasting Network Inc.

**Began Operation:** February 6, 2006. Station broadcasting digitally on its analog channel allotment. Began analog operations: September 24, 1988. Left air 1991. Sale to Tri-State Christian TV Inc. by Grant Television Inc. approved by FCC March 1, 1996, when Grant traded CP to Tri-State for WNYO-TV, Buffalo, NY. WNYB returned to air January 10, 1997. Sale to present owner by Tri-State Christian TV Inc. approved by FCC May 7, 2002. Ceased analog operations: June 12, 2009.

**Represented (legal):** Colby M. May.

**Personnel:**

Loren Sperrey, Station Manager.

Michael McManus, Chief Engineer.

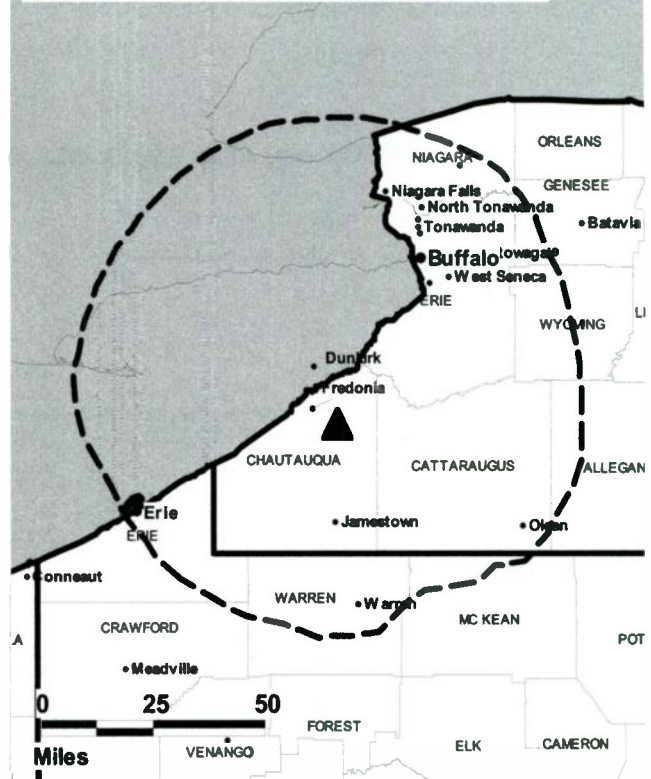
**City of License:** Jamestown. **Station DMA:** Buffalo, NY. **Rank:** 51.



**Get the industry standard FREE —**

For a no-obligation trial call 800-771-9202 or visit www.warren-news.com

WNYB BPCDT-20080313ACK GRANTED: 5/7/2008



© 2011 Warren Communications News

Circulation © 2010 Nielsen. Coverage based on Nielsen study.

GrandTotal	Cable	Non-cable	Total
	TV Households	TV Households	TV Households
Estimated Station Totals *	11,470	0	11,470
Average Weekly Circulation (2010)	574	0	574
Average Daily Circulation (2010)			69
Station DMA Total	Cable	Non-cable	Total
	TV Households	TV Households	TV Households
Estimated Station Totals *	11,470	0	11,470
Average Weekly Circulation (2010)	574	0	574
Average Daily Circulation (2010)			69

\*Estimated station totals are sums of the Nielsen TV and Cable TV household estimates for each county in which the station registers viewing of more than 5% as per the Nielsen Survey Methods.

**WRNN-TV**  
**Ch. 48**

**Network Service:** IND.

**Licensee:** WRNN License Co. LLC, 800 Westchester Ave, Ste S-640, Rye Brook, NY 10573.

**Studio:** 800 Westchester Ave, Ste S-640, Rye Brook, NY 10573.

**Mailing Address:** 800 Westchester Ave, Ste S-640, Rye Brook, NY 10573.

**Phone:** 914-417-2700. **Fax:** 914-696-0276.

**E-mail:** pcorsentino@mntv.com

**Web Site:** <http://www.mntv.com>

**Technical Facilities:** Channel No. 48 (674-680 MHz). Authorized power: 950-kw max. visual, aural. Antenna: 1240-ft above av. terrain, 304-ft. above ground, 1709-ft. above sea level.

Latitude 41° 29' 18.3"  
Longitude 73° 56' 54.4"

Holds CP for change to 835-kw max. visual; lat. 41° 29' 18", long. 73° 56' 56", BPCDT-20080616AED.

**Note:** Latitude and longitude coordinates shown are based on the North American Datum of 1927 (NAD 27) as currently required by the Mass Media Bureau of the FCC.

**Ownership:** WRNN-TV Associates LP (Group Owner).

**Began Operation:** September 26, 2003. Began analog operations: December 15, 1985. On August 26th, 2004, WRNN-TV ceased analog operations; license returned to FCC September 1, 2004.

**Represented (legal):** Wiley Rein LLP.

**Personnel:**

**Christian French**, Vice President & Chief Executive Officer.

**Danny Kischel**, Operations Director.

**Sal Martirano**, General Sales Manager.

**Phil Corsentino**, News Director.

**Rhonda Thorne**, Human Resources Director.

**Michelle Cannizzo**, Consumer Program Director.

**Mary Lou Pitcher**, Consumer Program Director.

**City of License:** Kingston. **Station DMA:** New York, NY. **Rank:** 1.

**WRNN-TV BPCDT-20080616AED GRANTED: 8/19/2008**



© 2011 Warren Communications News

Circulation © 2010 Nielsen. Coverage based on Nielsen study.

GrandTotal	Cable TV Households	Non-cable TV Households	Total TV Households
Estimated Station Totals *	1,341,300	19,120	1,360,420
Average Weekly Circulation (2010)	99,357	1,319	100,676
Average Daily Circulation (2010)			16,918
Station DMA Total	Cable TV Households	Non-cable TV Households	Total TV Households
Estimated Station Totals *	1,341,300	19,120	1,360,420
Average Weekly Circulation (2010)	99,357	1,319	100,676
Average Daily Circulation (2010)			16,918

\*Estimated station totals are sums of the Nielsen TV and Cable TV household estimates for each county in which the station registers viewing of more than 5% as per the Nielsen Survey Methods.

**WABC-TV**  
**Ch. 7**

**Network Service:** ABC.

**Licensee:** American Broadcasting Companies Inc., 77 W 66th St, 16th Fl, New York, NY 10023.

**Studio:** 7 Lincoln Sq, New York, NY 10023.

**Mailing Address:** 7 Lincoln Sq, New York, NY 10023.

**Phone:** 212-456-7000; 212-456-3173. **Fax:** 212-456-2381.

**E-mail:** patricia.a.liguori@abc.com

**Web Site:** http://abclocal.go.com/wabc/index

**Technical Facilities:** Channel No. 7 (174-180 MHz). Authorized power: 11.69-kw visual, aural. Antenna: 1329-ft above av. terrain, 1322-ft. above ground, 1373-ft. above sea level.

Latitude 40° 44' 54"  
Longitude 73° 59' 10"

Requests CP for change to 27-kw visual; BPCDT-20090626ABL.

Requests modification of CP for change to 5.59-kw visual, 1657-ft above av. terrain, 1686-ft. above ground, 1700-ft. above sea level; lat. 40° 42' 36.4", long. 74° 00' 48.8", BMPCDT-20080620AMV.

**Note:** Latitude and longitude coordinates shown are based on the North American Datum of 1927 (NAD 27) as currently required by the Mass Media Bureau of the FCC.

**Satellite Earth Stations:** Vertex, 4.7-meter Ku-band; Andrew, 5.6-meter Ku-band; M/A-Com, Andrew receivers.

**Ownership:** Disney Enterprises Inc. (Group Owner).

**Began Operation:** June 29, 2001. Standard Definition. Station broadcasting digitally on its analog channel allotment. Operations terminated due to World Trade Center attacks September 11, 2001. Resumed operations October 30, 2003. Began analog operations: August 10, 1948. Sale to present owner by Capital Cities/ABC Inc. approved by FCC February 8, 1996. Ceased analog operations: June 12, 2009.

**Personnel:**

**J David Davis**, President & General Manager.

**Pat Liguori**, Senior Vice President, Research, ABC Owned TV Stations.

**Kenny Plotnik**, Vice President & News Director.

**Art Moore**, Vice President & Programming Director.

**Kurt Hanson**, Vice President, Engineering.

**Richard Graham**, Vice President, Finance & Business Affairs.

**Scott Simensky**, Vice President & General Sales Manager.

**Matt Renaghan**, Vice President & Local Sales Manager.

**Alyson Rozner**, Vice President, Marketing.

**Janine DiCarlo**, Vice President, Marketing.



© 2011 Warren Communications News

**City of License:** New York. **Station DMA:** New York, NY. **Rank:** 1.

Circulation © 2010 Nielsen. Coverage based on Nielsen study.

GrandTotal	Cable	Non-cable	Total
	TV Households	TV Households	
Estimated Station Totals *	6,003,500	2,076,970	8,080,470
Average Weekly Circulation (2010)	3,860,441	724,488	4,584,929
Average Daily Circulation (2010)			2,222,803
Station DMA Total	Cable	Non-cable	Total
	TV Households	TV Households	TV Households
Estimated Station Totals *	5,557,830	973,920	6,531,750
Average Weekly Circulation (2010)	3,764,383	607,177	4,371,560
Average Daily Circulation (2010)			2,159,852
Other DMA Total	Cable	Non-cable	Total
	TV Households	TV Households	TV Households
Estimated Station Totals *	445,670	1,103,050	1,548,720
Average Weekly Circulation (2010)	96,058	117,311	213,369
Average Daily Circulation (2010)			62,951

\*Estimated station totals are sums of the Nielsen TV and Cable TV household estimates for each county in which the station registers viewing of more than 5% as per the Nielsen Survey Methods.



**WNBC**  
**Ch. 28**

**Network Service:** NBC.

**Grantee:** NBC Telemundo License Co., 1299 Pennsylvania Ave NW, 9th Fl, Washington, DC 20004.

**Studio:** 30 Rockefeller Plaza, New York, NY 10112.

**Mailing Address:** 30 Rockefeller Plaza, New York, NY 10112.

**Phone:** 212-664-4444. **Fax:** 212-664-2994.

**Web Site:** <http://www.nbcnewyork.com>

**Technical Facilities:** Channel No. 28 (554-560 MHz). Authorized power: 200.2-kw max. visual, aural. Antenna: 1302-ft above av. terrain, 1296-ft. above ground, 1347-ft. above sea level.

Latitude 40° 41' 54"  
Longitude 73° 59' 10"

**Transmitter:** This station has applied to the FCC for Digital Transmission System (DTS) to ensure full signal coverage.

**Note:** Latitude and longitude coordinates shown are based on the North American Datum of 1927 (NAD 27) as currently required by the Mass Media Bureau of the FCC.

**Ownership:** NBC Universal (Group Owner).

**Began Operation:** July 3, 2001. High Definition. Began analog operations: July 1, 1941. Sale of parent RCA Corp. to General Electric Co. approved by FCC June 5, 1986. Ceased analog operations: June 12, 2009.

**Personnel:**

**Michael Jack**, President & General Manager.

**Vickie Burns**, Vice President, News & Content.

**Robert Harnaga**, Vice President, Sales.

**David Hyman**, Vice President, Creative Services & Programming.

**Geline Midouin**, Vice President, Human Resources.

**Ofelia Castiblanco**, Community Affairs Director.

**Evan Kutner**, Research Director.

**Kathy Mosolino**, Technical & Operations Director.

**City of License:** New York. **Station DMA:** New York, NY. **Rank:** 1.

Digital cable and TV coverage maps.  
Visit [www.warren-news.com/mediaprints.htm](http://www.warren-news.com/mediaprints.htm)



© 2011 Warren Communications News

Circulation © 2010 Nielsen. Coverage based on Nielsen study.

GrandTotal	Cable TV Households	Non-cable TV Households	Total TV Households
Estimated Station Totals *	6,278,270	2,063,030	8,341,300
Average Weekly Circulation (2010)	3,798,203	675,537	4,473,740
Average Daily Circulation (2010)			2,009,143
Station DMA Total	Cable TV Households	Non-cable TV Households	Total TV Households
Estimated Station Totals *	5,557,830	973,920	6,531,750
Average Weekly Circulation (2010)	3,659,871	565,812	4,225,683
Average Daily Circulation (2010)			1,939,060
Other DMA Total	Cable TV Households	Non-cable TV Households	Total TV Households
Estimated Station Totals *	720,440	1,089,110	1,809,550
Average Weekly Circulation (2010)	138,332	109,725	248,057
Average Daily Circulation (2010)			70,083

\*Estimated station totals are sums of the Nielsen TV and Cable TV household estimates for each county in which the station registers viewing of more than 5% as per the Nielsen Survey Methods.

**WNYW**  
**Ch. 44**

**Network Service:** FOX.

**Licensee:** Fox Television Stations Inc., 5151 Wisconsin Ave. NW, c/o Molly Pauker, Washington, DC 20016.

**Studio:** 205 E 67th St, New York, NY 10065.

**Mailing Address:** 205 E 67th St, New York, NY 10065.

**Phone:** 212-452-5555. **Fax:** 212-452-5512.

**E-mail:** desk@fox5ny.com

**Web Site:** http://www.myfoxny.com

**Technical Facilities:** Channel No. 44 (650-656 MHz). Authorized power: 246-kw max. visual, aural. Antenna: 1207-ft above av. terrain, 1198-ft. above ground, 1250-ft. above sea level.

Latitude 40° 44' 54"  
Longitude 73° 59' 10"

Holds CP for change to 500-kw max. visual, 1391-ft above av. terrain, 1384-ft. above ground, 1435-ft. above sea level; BPCDT-20080620AJQ.

**Note:** Latitude and longitude coordinates shown are based on the North American Datum of 1927 (NAD 27) as currently required by the Mass Media Bureau of the FCC.

**Ownership:** Fox Television Holdings Inc. (Group Owner).

**Began Operation:** May 1, 1999. Began analog operations: May 2, 1944 as a Du Mont station. Du Mont Broadcasting Corp. was spun off by Allen B. Du Mont Laboratories Inc. on December 2, 1955, to its common stockholders of record on November 14, 1955, pursuant to FCC consent of November 17, 1955. Its name was changed to Metropolitan Broadcasting Corp. on May 13, 1958. March 28, 1961, parent company name became Metromedia Inc. Sale to present owner by Metromedia approved by FCC November 14, 1985 (Television Digest, Vol. 25:18, 39, 46). Ceased analog operations: June 12, 2009.

**Represented (legal):** Skadden, Arps, Slate, Meagher & Flom LLP.

**Personnel:**

**Lew Leone**, Vice President & General Manager.

**Al Shjarback**, Vice President, Engineering & Operations.

**Daniel Carlin**, Vice President, Programming & Research.

**Matt Ohnemus**, Vice President & Creative Director.

**Rob Schu**, National Sales Manager.

**Sue Rosenberg**, Business Manager.

**Ronica Harris**, Producer.

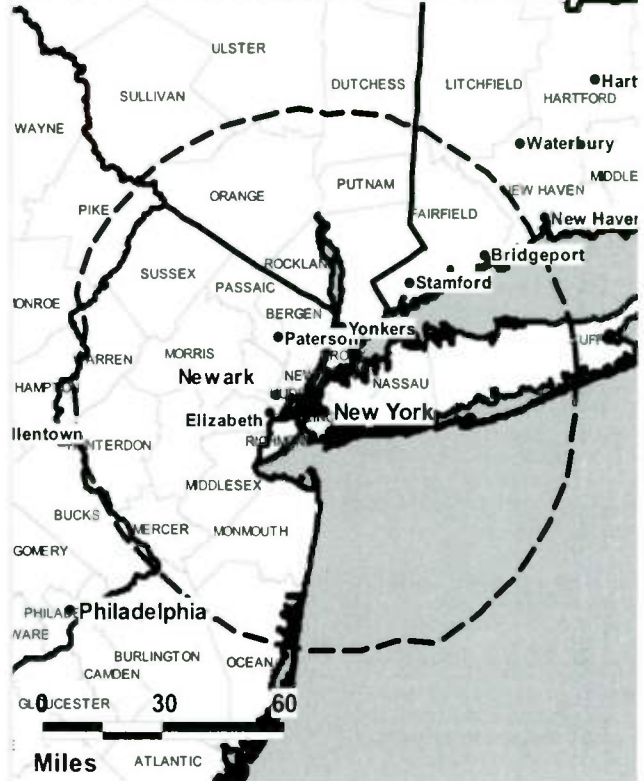
**Rena Popp**, Assistant News Director.

**Tony Yee**, Research Director.

**Violet Chew**, Traffic Manager.

**Iris Sierra**, Human Resources Director.

WNYW BPCDT-20080620AJQ GRANTED: 7/16/2008



© 2011 Warren Communications News

**City of License:** New York. **Station DMA:** New York, NY. **Rank:** 1.

Circulation © 2010 Nielsen. Coverage based on Nielsen study.

GrandTotal	Cable TV Households	Non-cable TV Households	Total TV Households
Estimated Station Totals *	6,228,270	2,041,960	8,270,230
Average Weekly Circulation (2010)	3,705,020	730,848	4,435,868
Average Daily Circulation (2010)			1,750,430
Station DMA Total	Cable TV Households	Non-cable TV Households	Total TV Households
Estimated Station Totals *	5,557,830	973,920	6,531,750
Average Weekly Circulation (2010)	3,558,403	612,700	4,171,103
Average Daily Circulation (2010)			1,695,328
Other DMA Total	Cable TV Households	Non-cable TV Households	Total TV Households
Estimated Station Totals *	670,440	1,068,040	1,738,480
Average Weekly Circulation (2010)	146,617	118,148	264,765
Average Daily Circulation (2010)			55,102

\*Estimated station totals are sums of the Nielsen TV and Cable TV household estimates for each county in which the station registers viewing of more than 5% as per the Nielsen Survey Methods.

**WPIX**  
**Ch. 11**

**Network Service:** IND, CW.

**Grantee:** WPIX Inc., Debtor-In-Possession, 220 E 42nd St, New York, NY 10017.

**Studio:** 220 E 42nd St, New York, NY 10017.

**Mailing Address:** 220 E 42nd St, New York, NY 10017.

**Phone:** 212-949-1100. **Fax:** 212-210-2591.

**Web Site:** <http://www.wpix.com>

**Technical Facilities:** Channel No. 11 (198-204 MHz). Authorized power: 9.1-kw visual, aural. Antenna: 1329-ft above av. terrain, 1322-ft. above ground, 1373-ft. above sea level.

Latitude 40° 44' 54"  
Longitude 73° 59' 10"

Requests modification of CP for change to 5.5-kw visual, 1660-ft above av. terrain, 1686-ft. above ground, 1699-ft. above sea level; lat. 40° 42' 46", long. 74° 00' 49", BMPCDT-20080620ALB.

**Note:** Latitude and longitude coordinates shown are based on the North American Datum of 1927 (NAD 27) as currently required by the Mass Media Bureau of the FCC.

**Ownership:** Tribune Broadcasting Co., Debtor-In-Possession (Group Owner).

**Began Operation:** July 19, 2001. Station broadcasting digitally on its analog channel allotment. Began analog operations: June 15, 1948. Involuntary assignment to debtor-in-possession status approved by FCC December 24, 2008. Transfer of control from public shareholders of the Tribune Co. to Tribune Employee Stock Ownership Plan approved by FCC November 30, 2007. Ceased analog operations: June 12, 2009.

**Represented (legal):** Sidley Austin LLP.

**Represented (sales):** TeleRep Inc.

**Personnel:**

- Betty Ellen Berlamino**, President & General Manager.
- Laurel Light**, Operations Director.
- Bob Marra**, General Sales Manager.
- Debbie Presser**, Local Sales Manager.
- Adam Shapiro**, National & Local Sales Manager.
- Karen Scott**, News Director.
- Cathy Davis**, Finance Director.
- Ari Pitchenik**, Promotion Manager.
- Carlos Austin**, Local Production & Community Affairs Director.
- Steve Schussel**, Research Director.
- John Zeigler**, Creative Services Director.
- V. Jean Maye**, Human Resources Director.



© 2011 Warren Communications News

**City of License:** New York. **Station DMA:** New York, NY. **Rank:** 1.

Circulation © 2010 Nielsen. Coverage based on Nielsen study.

GrandTotal	Cable TV Households	Non-cable TV Households	Total TV Households
Estimated Station Totals *	6,513,810	1,749,880	8,263,690
Average Weekly Circulation (2010)	2,843,581	512,789	3,356,370
Average Daily Circulation (2010)			1,189,864
Station DMA Total	Cable TV Households	Non-cable TV Households	Total TV Households
Estimated Station Totals *	5,557,830	973,920	6,531,750
Average Weekly Circulation (2010)	2,674,843	452,522	3,127,365
Average Daily Circulation (2010)			1,139,443
Other DMA Total	Cable TV Households	Non-cable TV Households	Total TV Households
Estimated Station Totals *	955,980	775,960	1,731,940
Average Weekly Circulation (2010)	168,738	60,267	229,005
Average Daily Circulation (2010)			50,421

\*Estimated station totals are sums of the Nielsen TV and Cable TV household estimates for each county in which the station registers viewing of more than 5% as per the Nielsen Survey Methods.

**WPXN-TV**  
**Ch. 31**

**Network Service:** ION.

**Grantee:** ION Media License Co. LLC, 601 Clearwater Park Rd, West Palm Beach, FL 33401-6233.

**Studio:** 1330 Avenue of the Americas, 32nd Fl, New York, NY 10019.

**Mailing Address:** 1330 Avenue of the Americas, 32nd Fl, New York, NY 10019.

**Phone:** 212-603-8432. **Fax:** 212-664-5918.

**E-mail:** josephkoker@ionmedia.com

**Web Site:** http://www.iontelevision.com

**Technical Facilities:** Channel No. 31 (572-578 MHz). Authorized power: 349-kw max. visual, aural. Antenna: 1302-ft above av. terrain, 1296-ft. above ground, 1347-ft. above sea level.

Latitude 40° 44' 54"  
Longitude 73° 59' 10"

Requests modification of CP for change to 285-kw max. visual; BMPCDT-20080620ALZ.

**Note:** Latitude and longitude coordinates shown are based on the North American Datum of 1927 (NAD 27) as currently required by the Mass Media Bureau of the FCC.

**Ownership:** ION Media Networks Inc. (Group Owner).

**Began Operation:** April 30, 2008. Station broadcasting digitally on its analog channel allotment. Station operating under Special Temporary Authority at 100-kw max. visual. Began analog operations: November 1, 1962. Ceased analog operations: June 12, 2009. Sale to Urban Television LLC pending. Transfer of control by ION Media Networks Inc. from ION Media Networks Liquidating Trust to Media Holdco LP approved by FCC December 17, 2009. Involuntary assignment from debtor in possession status approved by FCC September 28, 2009. Involuntary assignment to debtor in possession status approved by FCC June 5, 2009. Transfer of control by ION Media Networks Inc. from Paxson Management Corp. & Lowell W. Paxson to CIG Media LLC approved by FCC December 31, 2007. Paxson Communications Corp. became ION Media Networks Inc. on June 26, 2006. Sale to Paxson Communications Corp. by ITT-Dow Jones Television approved by FCC March 4, 1998. Sale to ITT-Dow Jones Television by WNYC Communications Group approved by FCC May 17, 1996.

**Represented (legal):** Dow Lohnes PLLC.

**Personnel:**

**Danielle Stevenson,** Station Operations Manager.

**Jennifer Etros,** Traffic Manager.

**City of License:** New York. **Station DMA:** New York, NY. **Rank:** 1.



© 2011 Warren Communications News

Circulation © 2010 Nielsen. Coverage based on Nielsen study.

Grand Total	Cable TV Households	Non-cable TV Households	Total TV Households
Estimated Station Totals *	5,542,380	681,390	6,223,770
Average Weekly Circulation (2010)	969,575	91,530	1,061,205
Average Daily Circulation (2010)			252,876

Station DMA Total	Cable TV Households	Non-cable TV Households	Total TV Households
Estimated Station Totals *	5,542,380	681,390	6,223,770
Average Weekly Circulation (2010)	969,575	91,530	1,061,205
Average Daily Circulation (2010)			252,876

\*Estimated station totals are sums of the Nielsen TV and Cable TV household estimates for each county in which the station registers viewing of more than 5% as per the Nielsen Survey Methods.





**WPTZ**  
**Ch. 14**

**Network Service:** NBC.

**Licensee:** Hearst-Argyle Stations Inc., PO Box 1800, c/o Brooks, Pierce et al., Raleigh, NC 27602.

**Studios:** 553 Roosevelt Hwy, Colchester, VT 05446; 5 Television Dr, Plattsburgh, NY 12901.

**Mailing Address:** 5 Television Dr, Plattsburgh, NY 12901.

**Phone:** 518-561-5555. **Fax:** 518-561-5940.

**E-mail:** sales@wptz.com

**Web Site:** http://www.wptz.com

**Technical Facilities:** Channel No. 14 (470-476 MHz). Authorized power: 650-kw max. visual, aural. Antenna: 2772-ft above av. terrain, 151-ft. above ground, 4167-ft. above sea level.

Latitude 44° 31' 32"  
Longitude 72° 48' 58"

**Note:** Latitude and longitude coordinates shown are based on the North American Datum of 1927 (NAD 27) as currently required by the Mass Media Bureau of the FCC.

**Ownership:** Hearst-Argyle Television Inc. (Group Owner).

**Began Operation:** November 14, 2006. Began analog operations: December 8, 1954. Hearst-Argyle received approval from the FCC May 26, 2009 to become privately owned by The Hearst Corp. Station, along with Sunrise Television's KSBW & WNNE, was swapped for Hearst-Argyle's WDTN & WNAC-TV. FCC approved deal July 1, 1998. In 1997, Sunrise Television purchased station from Sinclair Communications. Sinclair purchased station through trustee William G. Evans after News Corp. had bought Heritage Communications. Merger of Rollins Communications with Heritage Communications approved by FCC February 9, 1987. Sale to Rollins Communications by Carl F. Stohn group approved by FCC March 28, 1956. Ceased analog operations: February 17, 2009.

**Represented (legal):** Brooks, Pierce, McLendon, Humphrey & Leonard LLP.

**Represented (sales):** Eagle Television Sales.

**Personnel:**

**Paul Sands**, President & General Manager.

**James Gratton**, Operations Manager & Program Director.

**Bruce Lawson**, General Sales Manager.

**Kyle Grimes**, News Director.

**Pete James**, Local Sales Manager.

**Steve Herberg**, Controller.

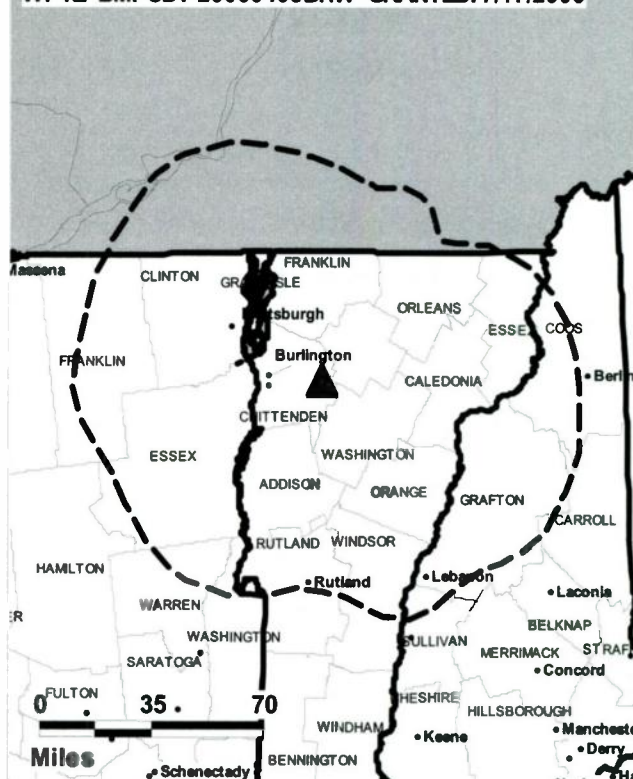
**Susan Ackden**, Promotion Manager.

**Dave Fleming**, Production Manager.

**Laura Lareau**, Traffic Manager.

**City of License:** North Pole. **Station DMA:** Burlington, VT-Plattsburgh, NY. **Rank:** 95.

WPTZ BMPCDT-20060403BHW GRANTED: 7/17/2006



© 2011 Warren Communications News

Circulation © 2010 Nielsen. Coverage based on Nielsen study.

GrandTotal	Cable TV Households	Non-cable TV Households	Total TV Households
Estimated Station Totals *	156,830	152,920	309,750
Average Weekly Circulation (2010)	105,001	80,467	185,468
Average Daily Circulation (2010)			97,383
Station DMA Total	Cable TV Households	Non-cable TV Households	Total TV Households
Estimated Station Totals *	129,310	152,920	282,230
Average Weekly Circulation (2010)	92,837	80,467	173,304
Average Daily Circulation (2010)			93,778
Other DMA Total	Cable TV Households	Non-cable TV Households	Total TV Households
Estimated Station Totals *	27,520	0	27,520
Average Weekly Circulation (2010)	12,164	0	12,164
Average Daily Circulation (2010)			3,605

\*Estimated station totals are sums of the Nielsen TV and Cable TV household estimates for each county in which the station registers viewing of more than 5% as per the Nielsen Survey Methods.

**WTBY-TV**

**Ch. 27**

**Network Service:** TBN.

**Licensee:** Trinity Broadcasting Network Inc., 2442 Michelle Dr, Tustin, CA 92780.

**Studio:** 111 E 15th St, New York, NY 10003.

**Mailing Address:** 117 E. 57th St, New York, NY 10003.

**Phone:** 212-777-2120. **Fax:** 212-777-0405.

**E-mail:** wtby@tbn.org

**Web Site:** http://www.tbn.org

**Technical Facilities:** Channel No. 27 (548-554 MHz). Authorized power: 800-kw max. visual, aural. Antenna: 1174-ft above av. terrain, 176-ft. above ground, 1586-ft. above sea level.

Latitude 41° 29' 20"  
Longitude 73° 56' 53"

Holds CP for change to 1000-kw max. visual; BPCDT-20080619ABY.

**Transmitter:** Side of existing tower atop North Beacon Mountain, near Beacon.

**Note:** Latitude and longitude coordinates shown are based on the North American Datum of 1927 (NAD 27) as currently required by the Mass Media Bureau of the FCC.

**Ownership:** Trinity Broadcasting Network Inc. (Group Owner).

**Began Operation:** September 30, 2003. Began analog operations: April 19, 1981. Station received permission from the FCC July 28, 2008 to cease analog operations and broadcast only in digital format. Sale to present owner by Family Television Inc. approved by FCC June 2, 1982. Ceased eased analog operations: October 1, 2008.

**Represented (legal):** Colby M. May.

**Personnel:**

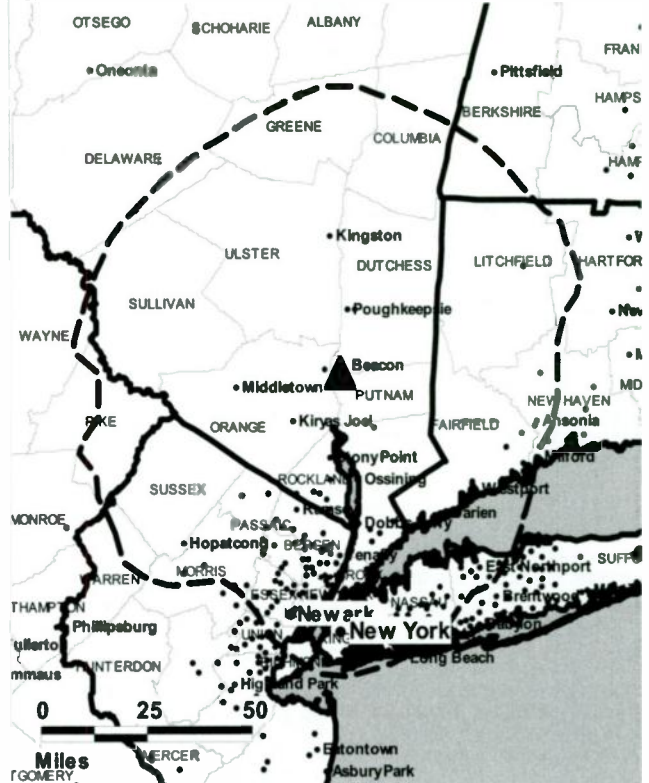
**Chris Elia**, Station Manager.

**Eb Testalidet**, Chief Engineer.

**Mike Hughes**, Traffic Manager.

**City of License:** Poughkeepsie. **Station DMA:** New York, NY. **Rank:** 1.

**WTBY-TV BPCDT-20080619ABY GRANTED: 2/26/2009**



© 2011 Warren Communications News

Circulation © 2010 Nielsen. Coverage based on Nielsen study.

<b>GrandTotal</b>	<b>Cable TV Households</b>	<b>Non-cable TV Households</b>	<b>Total TV Households</b>
Estimated Station Totals *	99,010	0	99,010
Average Weekly Circulation (2010)	6,337	0	6,337
Average Daily Circulation (2010)			693

<b>Station DMA Total</b>	<b>Cable TV Households</b>	<b>Non-cable TV Households</b>	<b>Total TV Households</b>
Estimated Station Totals *	99,010	0	99,010
Average Weekly Circulation (2010)	6,337	0	6,337
Average Daily Circulation (2010)			693

\*Estimated station totals are sums of the Nielsen TV and Cable TV household estimates for each county in which the station registers viewing of more than 5% as per the Nielsen Survey Methods.

**WLNY-TV  
Ch. 47**

**Network Service:** IND.

**Licensee:** WLNY LP, 270 S Service Rd, Ste 55, Melville, NY 11747-2337.

**Studio:** 270 S Service Rd, Ste 55, Melville, NY 11747-2337.

**Mailing Address:** 270 S Service Rd, Ste 55, Melville, NY 11747.

**Phone:** 631-777-8855. **Fax:** 631-777-8180.

**E-mail:** scullen@wlnyt.com

**Web Site:** http://www.wlnyt.com

**Technical Facilities:** Channel No. 47 (668-674 MHz). Authorized power: 1000-kw max. visual, aural. Antenna: 633-ft above av. terrain, 620-ft. above ground, 710-ft. above sea level.

Latitude 40° 53' 50"  
Longitude 72° 54' 56"

**Transmitter:** 315 Wading River Hollow Rd., Ridge.

**Note:** Latitude and longitude coordinates shown are based on the North American Datum of 1927 (NAD 27) as currently required by the Mass Media Bureau of the FCC.

**Ownership:** WLNY Holdings Inc. (Group Owner).

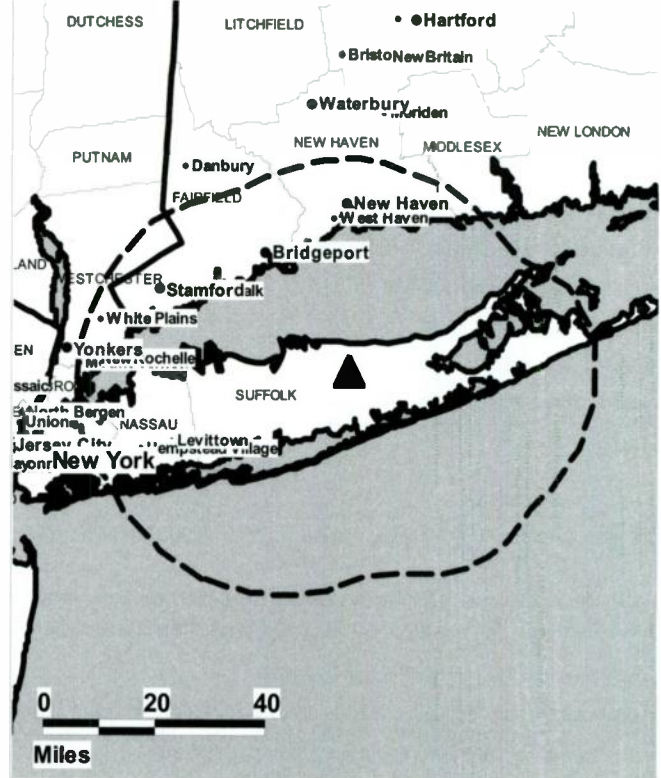
**Began Operation:** May 1, 2002. Standard Definition. Began analog operations: April 28, 1985. Station received approval September 21, 2005 from FCC to cease analog broadcasting. Ceased analog operations January 1, 2006.

**Represented (legal):** Cohn & Marks LLP.

**Personnel:**

- David Feinblatt, President & General Manager.
- Marvin R. Chauvin, Chief Executive Officer & Program Director.
- Elliot Simmons, Vice President & Sales Director.
- Gerard Diorio, Vice President & Operations Manager.
- Andrew Starr, Vice President, New York & National Sales Manager.
- Richard Rose, News Director.
- Richard Mulliner, Engineering Director.
- Cathy Burkas, Business Manager.
- John Lorefice, Promotion Director.
- Debbie Ortiz, Production Manager.
- Rosie Miranda, Traffic Manager.
- Janet Greeley, Office Manager.

**WLNY-TV BMPCDT-20080721ABJ GRANTED: 7/30/2008**



© 2011 Warren Communications News

**Susan Cullen, Executive Assistant.**

**City of License:** Riverhead. **Station DMA:** New York, NY. **Rank:** 1.

Circulation © 2010 Nielsen. Coverage based on Nielsen study.

GrandTotal	Cable TV Households	Non-cable TV Households	Total TV Households
Estimated Station Totals *	5,012,860	834,110	5,846,970
Average Weekly Circulation (2010)	1,089,698	109,204	1,198,902
Average Daily Circulation (2010)			363,658

Station DMA Total	Cable TV Households	Non-cable TV Households	Total TV Households
Estimated Station Totals *	5,012,860	834,110	5,846,970
Average Weekly Circulation (2010)	1,089,698	109,204	1,198,902
Average Daily Circulation (2010)			363,658

\*Estimated station totals are sums of the Nielsen TV and Cable TV household estimates for each county in which the station registers viewing of more than 5% as per the Nielsen Survey Methods.

**WHAM-TV**  
**Ch. 13**

**Network Service:** CW, ABC.

**Licensee:** Newport Television License LLC, 460 Nichols Rd, Ste 250, Kansas City, MO 64112.

**Studio:** 4225 W Henrietta Rd, Rochester, NY 14623.

**Mailing Address:** PO Box 20555, Rochester, NY 14602-0555.

**Phone:** 585-334-8700. **Fax:** 585-359-1570.

**E-mail:** csamuels@13wham.com

**Web Site:** http://www.13wham.com

**Technical Facilities:** Channel No. 13 (210-216 MHz). Authorized power: 10.5-kw visual, aural. Antenna: 499-ft above av. terrain, 318-ft. above ground, 991-ft. above sea level.

Latitude 43° 08' 07"  
Longitude 77° 35' 03"

Requests modification of CP for change to 30-kw visual; BMPCDT-20080801AZE.

**Note:** Latitude and longitude coordinates shown are based on the North American Datum of 1927 (NAD 27) as currently required by the Mass Media Bureau of the FCC.

**Ownership:** Newport Television LLC (Group Owner).

**Began Operation:** August 12, 2005. Station broadcasting digitally on its analog channel allotment. Began analog operations: September 15, 1962. Started as an interim operation owned equally by 8 applicants for Ch. 13. FCC granted application of Flower City TV Corp. August 3, 1967. Flower City began operation after March 1, 1970. Sale to Post Corp. approved by FCC August 15, 1977. Sale to Gillett Holdings approved by FCC June 19, 1984. Sale to Falmouth Broadcasting approved by FCC February 8, 1990 but not consummated. Sale to VS & A-Hughes Inc. approved by FCC May 15, 1991. Sale to Guy Gannett Communications Inc. approved by FCC January 31, 1995. Sale to Sinclair Communications Inc., who subsequently sold station to The Ackerley Group, approved by FCC April 12, 1999. In stock swap, Clear Channel Broadcasting Inc. acquired The Ackerley Group. FCC approved deal May 29, 2002. Sale to present owner by Clear Channel Communications Inc. approved by FCC November 29, 2007. Ceased analog operations: June 12, 2009.

**Represented (sales):** Blair Television.

**Represented (legal):** Covington & Burling.

**Personnel:**

**Chuck Samuels,** Vice President & General Manager.

**Dave DiProsa,** General Sales Manager.

**Mark Zeger,** National Sales Manager.

**Stephen Dawe,** News Director.

**Ted McWharf,** Engineering Co-Manager.

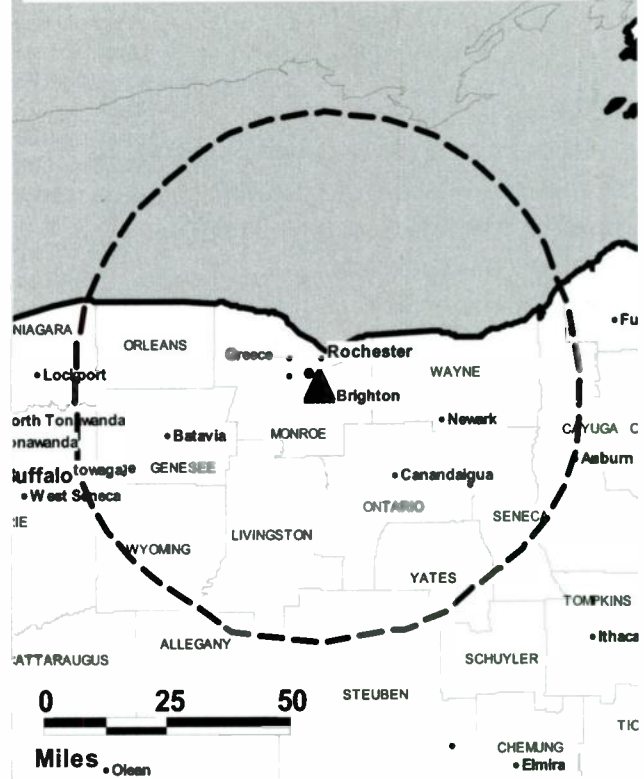
**Stan Manson,** Engineering Co-Manager.

**Kevin Kalvitis,** Promotions Director.

**Jeff Starkweather,** Marketing Director.

**Craig D. Heslor,** Production Manager.

WHAM-TV BPCDT-20080314AAB GRANTED: 4/9/2008



© 2011 Warren Communications News

**Charlotte Clarke,** Community Affairs Director.

**City of License:** Rochester. **Station DMA:** Rochester, NY. **Rank:** 81.

Circulation © 2010 Nielsen. Coverage based on Nielsen study.

GrandTotal	Cable TV Households	Non-cable TV Households	Total TV Households
Estimated Station Totals *	325,440	170,210	495,650
Average Weekly Circulation (2010)	201,040	74,948	275,988
Average Daily Circulation (2010)			136,343
Station DMA Total	Cable TV Households	Non-cable TV Households	Total TV Households
Estimated Station Totals *	277,990	114,200	392,190
Average Weekly Circulation (2010)	185,170	69,276	254,446
Average Daily Circulation (2010)			126,766
Other DMA Total	Cable TV Households	Non-cable TV Households	Total TV Households
Estimated Station Totals *	47,450	56,010	103,460
Average Weekly Circulation (2010)	15,870	5,672	21,542
Average Daily Circulation (2010)			9,577

\*Estimated station totals are sums of the Nielsen TV and Cable TV household estimates for each county in which the station registers viewing of more than 5% as per the Nielsen Survey Methods.

**WHEC-TV**

**Ch. 10**

**Network Service:** NBC.

**Licensee:** Hubbard Broadcasting Inc., 3415 University Ave. W, St. Paul, MN 55114-2099.

**Studio:** 191 East Ave, Rochester, NY 14604.

**Mailing Address:** 191 East Ave, Rochester, NY 14604.

**Phone:** 585-546-5670. **Fax:** 585-454-7433.

**E-mail:** aklinsky@news10nbc.com; news1@whec.com

**Web Site:** http://www.whec.com

**Technical Facilities:** Channel No. 10 (192-198 MHz). Authorized power: 18.1-kw visual, aural. Antenna: 502-ft above av. terrain, 307-ft. above ground, 988-ft. above sea level.

Latitude 43° 08' 07"  
Longitude 77° 35' 02"

Requests modification of CP for change to 30-kw visual; BMPCDT-20080620ABS.

**Note:** Latitude and longitude coordinates shown are based on the North American Datum of 1927 (NAD 27) as currently required by the Mass Media Bureau of the FCC.

**Ownership:** Hubbard Broadcasting Inc. (Group Owner).

**Began Operation:** October 27, 2005. Station broadcasting digitally on its analog channel allotment. Began analog operations: November 1, 1953. Initial broadcast was as a time-share outlet on Ch. 10 with WVET-TV. It acquired WVET-TV's half of the channel and became a full time outlet following FCC approval of the transfer on August 1, 1961. Sale to BENI Broadcasting of Rochester Inc. by Gannett Co. approved by FCC June 7, 1979. Sale to Viacom International Inc. by BENI Broadcasting of Rochester Inc. approved by FCC October 18, 1983. Hubbard Broadcasting acquired station along with WNYT(TV), Albany in exchange for WTOG-TV, St. Petersburg-Tampa. FCC approved swap September 19, 1996. Ceased analog operations: June 12, 2009.

**Represented (legal):** Holland & Knight LLP.

**Represented (sales):** Petry Media Corp.

**Personnel:**

**Arnold Klinsky,** Vice President, General Manager & Program Director.

**Lauren Burruto,** General Sales Manager.

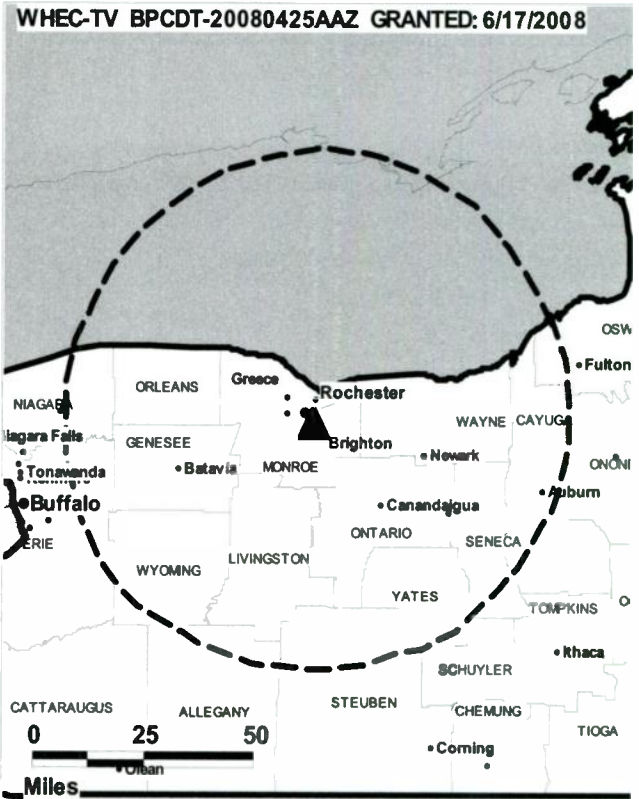
**John Walsh,** Chief Engineer.

**Joseph Laforvara,** Business Manager.

**Rob Vandenberg,** Promotion Director.

**Sherron Sheridan,** Traffic Manager.

**City of License:** Rochester. **Station DMA:** Rochester, NY. **Rank:** 81.



© 2011 Warren Communications News

Circulation © 2010 Nielsen. Coverage based on Nielsen study.

<b>GrandTotal</b>	<b>Cable TV Households</b>	<b>Non-cable TV Households</b>	<b>Total TV Households</b>
Estimated Station Totals *	350,070	143,240	493,310
Average Weekly Circulation (2010)	206,747	76,252	282,999
Average Daily Circulation (2010)			141,404
<b>Station DMA Total</b>	<b>Cable TV Households</b>	<b>Non-cable TV Households</b>	<b>Total TV Households</b>
Estimated Station Totals *	277,990	114,200	392,190
Average Weekly Circulation (2010)	188,018	71,451	259,469
Average Daily Circulation (2010)			131,717
<b>Other DMA Total</b>	<b>Cable TV Households</b>	<b>Non-cable TV Households</b>	<b>Total TV Households</b>
Estimated Station Totals *	72,080	29,040	101,120
Average Weekly Circulation (2010)	18,729	4,801	23,530
Average Daily Circulation (2010)			9,687

\*Estimated station totals are sums of the Nielsen TV and Cable TV household estimates for each county in which the station registers viewing of more than 5% as per the Nielsen Survey Methods.

**WROC-TV**  
**Ch. 45**

**Network Service:** CBS.

**Licensee:** Nexstar Finance Inc., 909 Lake Carolyn Pkwy, Ste 1450, Irving, TX 75039.

**Studio:** 201 Humboldt St, Rochester, NY 14610.

**Mailing Address:** 201 Humboldt St, Rochester, NY 14610.

**Phone:** 585-224-8888. **Fax:** 585-288-7679.

**E-mail:** dloy@wroctv.com

**Web Site:** http://rochesterhomepage.net

**Technical Facilities:** Channel No. 45 (656-662 MHz). Authorized power: 1000-kw max. visual, aural. Antenna: 401-ft above av. terrain, 204-ft. above ground, 885-ft. above sea level.

Latitude 43° 08' 07"  
Longitude 77° 35' 02"

**Note:** Latitude and longitude coordinates shown are based on the North American Datum of 1927 (NAD 27) as currently required by the Mass Media Bureau of the FCC.

**Ownership:** Nexstar Broadcasting Group Inc. (Group Owner).

**Began Operation:** April 18, 2006. Began analog operations: June 11, 1949. Sale to present owner by Sunrise Broadcasting Corp. approved by FCC December 9, 1999. Sale to Smith Broadcasting Group dismissed March 31, 1999. Sale to Sunrise Broadcasting Corp. by Smith Broadcasting approved by FCC February 26, 1997. Sale to Smith Broadcasting approved by FCC September 29, 1995 (Television Digest, Vol. 35:17, 41). Sale to Television Station Partners by Ziff Corp. approved by FCC January 18, 1983 (Vol. 22:30). Sale to Ziff by Rust Craft Broadcasting approved by FCC March 22, 1979. FCC approved sale May 10, 1978 (Vol. 17:26, 27, 36, 38; 18:20, 31). Sale to Rust Craft Broadcasting by Veterans Broadcasting approved by FCC February 10, 1965 (Vol. 4:39, 46; 5:7). Previous sale to Veterans Broadcasting by Transcontinent TV Corp. approved by FCC November 15, 1961. Sale to Transcontinent by Stromberg-Carlson division of General Dynamics Corp. approved by FCC July 18, 1956 (Vol. 12:24, 29). Ceased analog operations: June 12, 2009.

**Represented (legal):** Drinker Biddle.

**Represented (sales):** Katz Media Group.

**Personnel:**

**Louis Gattozzi**, Vice President & General Manager.

**Don Loy**, Station Manager & Programming Manager.

**Bob McCaughey**, Sales Director.

**Wendy Bello**, Local Sales Manager.

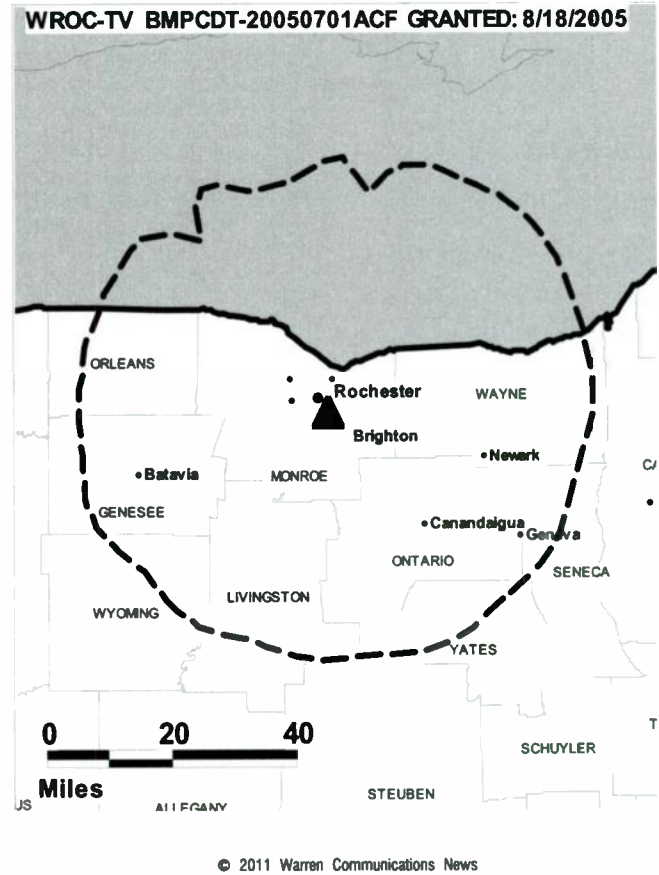
**E. J. Reynolds**, National Sales Manager.

**Eric Melenbacker**, Chief Engineer.

**Bonnie Alaimo**, Business Manager & Human Resources Director.

**Scott Shambley**, Promotion Manager.

**Dan McCarty**, Traffic Manager.



© 2011 Warren Communications News

**City of License:** Rochester. **Station DMA:** Rochester, NY. **Rank:** 81.

Circulation © 2010 Nielsen. Coverage based on Nielsen study.

GrandTotal	Cable TV Households	Non-cable TV Households	Total TV Households
Estimated Station Totals *	350,070	156,850	506,920
Average Weekly Circulation (2010)	221,161	81,027	302,188
Average Daily Circulation (2010)			148,268
Station DMA Total	Cable TV Households	Non-cable TV Households	Total TV Households
Estimated Station Totals *	277,990	114,200	392,190
Average Weekly Circulation (2010)	196,567	74,902	271,469
Average Daily Circulation (2010)			134,038
Other DMA Total	Cable TV Households	Non-cable TV Households	Total TV Households
Estimated Station Totals *	72,080	42,650	114,730
Average Weekly Circulation (2010)	24,594	6,125	30,719
Average Daily Circulation (2010)			14,230

\*Estimated station totals are sums of the Nielsen TV and Cable TV household estimates for each county in which the station registers viewing of more than 5% as per the Nielsen Survey Methods.

**WUHF**  
**Ch. 28**

**Network Service:** FOX.

**Licensee:** WUHF Licensee LLC, 10706 Beaver Dam Rd, Cockeysville, MD 21030.

**Studio:** 201 Humboldt St, Rochester, NY 14610.

**Mailing Address:** 201 Humboldt St, Rochester, NY 14610.

**Phone:** 585-224-8888. **Fax:** 585-654-8044.

**E-mail:** dloy@wroctv.com

**Web Site:** http://rochesterhomepage.net

**Technical Facilities:** Channel No. 28 (554-560 MHz). Authorized power: 320-kw max. visual, aural. Antenna: 528-ft above av. terrain, 293-ft. above ground, 1003-ft. above sea level.

Latitude 43° 08' 05"  
Longitude 77° 35' 07"

**Note:** Latitude and longitude coordinates shown are based on the North American Datum of 1927 (NAD 27) as currently required by the Mass Media Bureau of the FCC.

**Ownership:** Sinclair Broadcast Group Inc. (Group Owner).

**Began Operation:** September 16, 2005. Began analog operations: January 27, 1980. Ceased analog operations: February 17, 2009.

**Represented (sales):** Katz Media Group.

**Personnel:**

Louis Gattozzi, Vice President & General Manager.

Don Roberts, Station Manager.

Don Loy, Operations Manager.

Wendy Bello, Local Sales Manager.

E. J. Reynolds, National Sales Manager.

Jerry Walsh, News Director.

Eric Melenbaker, Chief Engineer.

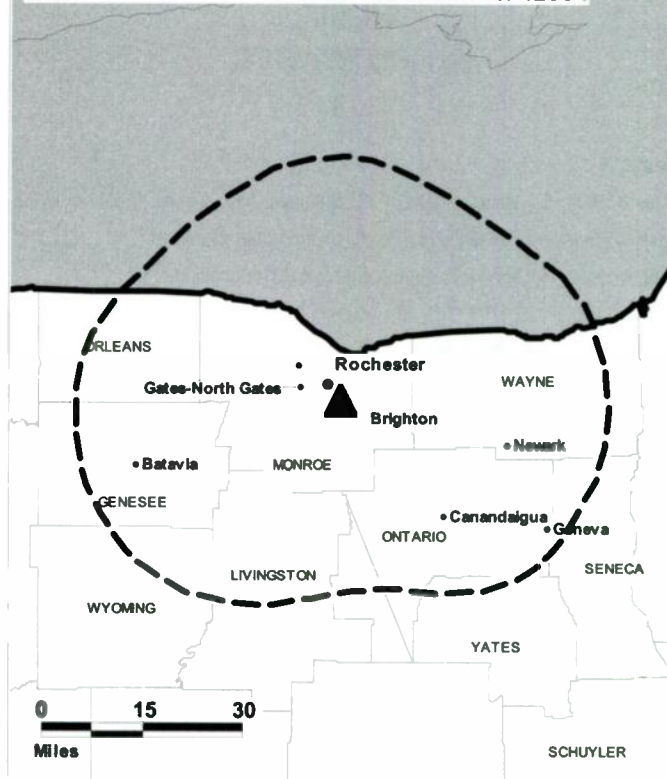
Bonnie Alaimo, Business Manager.

Scott Shambly, Promotion Director.

Dan McCarty, Traffic Manager.

**City of License:** Rochester. **Station DMA:** Rochester, NY. **Rank:** 81.

WUHF BPCDT-19991101ACD GRANTED: 10/1/2004



Circulation © 2010 Nielsen. Coverage based on Nielsen study.

GrandTotal	Cable TV Households	Non-cable TV Households	Total TV Households
Estimated Station Totals *	341,650	138,600	480,250
Average Weekly Circulation (2010)	170,185	65,477	235,662
Average Daily Circulation (2010)			90,304
Station DMA Total	Cable TV Households	Non-cable TV Households	Total TV Households
Estimated Station Totals *	277,990	114,200	392,190
Average Weekly Circulation (2010)	154,871	62,608	217,479
Average Daily Circulation (2010)			84,124
Other DMA Total	Cable TV Households	Non-cable TV Households	Total TV Households
Estimated Station Totals *	63,660	24,400	88,060
Average Weekly Circulation (2010)	15,314	2,869	18,183
Average Daily Circulation (2010)			6,180

\*Estimated station totals are sums of the Nielsen TV and Cable TV household estimates for each county in which the station registers viewing of more than 5% as per the Nielsen Survey Methods.

**WNMN**  
**(formerly WCWF-DT)**  
**Ch. 40**

**Network Service:** IND.

**Grantee:** Channel 61 Associates LLC, 4231 Brittany Lane, Sarasota, FL 34233-3702.

**Studio:** 145 Pine Haven Shores Rd, Ste 2014, Shelburne, VT 05482.

**Mailing Address:** 145 Pine Haven Shores Rd, Ste 2014, Shelburne, VT 05482.

**Phone:** 802-735-2425. **Fax:** 802-264-8581.

**Web Site:** <http://www.retro40.com>

**Technical Facilities:** Channel No. 40 (626-632 MHz). Authorized power: 12.6-kw max. visual, aural. Antenna: 318-ft above av. terrain, 88-ft. above ground, 2125-ft. above sea level.

Latitude	44°	20'	28"
Longitude	74°	07'	43"

**Note:** Latitude and longitude coordinates shown are based on the North American Datum of 1927 (NAD 27) as currently required by the Mass Media Bureau of the FCC.

**Ownership:** Floyd L. Cox Jr.

**Began Operation:** September 30, 2009. Due to construction difficulties, digital transition was delayed. Ceased analog operations in the second quarter of 2009. Proposed sale to Twin Valleys Television LLC (Jeff Loper & Harrison Uhl) dismissed by FCC May 27, 2010.

**Represented (legal):** Davis Wright Tremaine LLP.

**Represented (engineering):** du Treil, Lundin & Rackley Inc.

**Personnel:**

**Jeff Loper**, Chief Executive Officer.

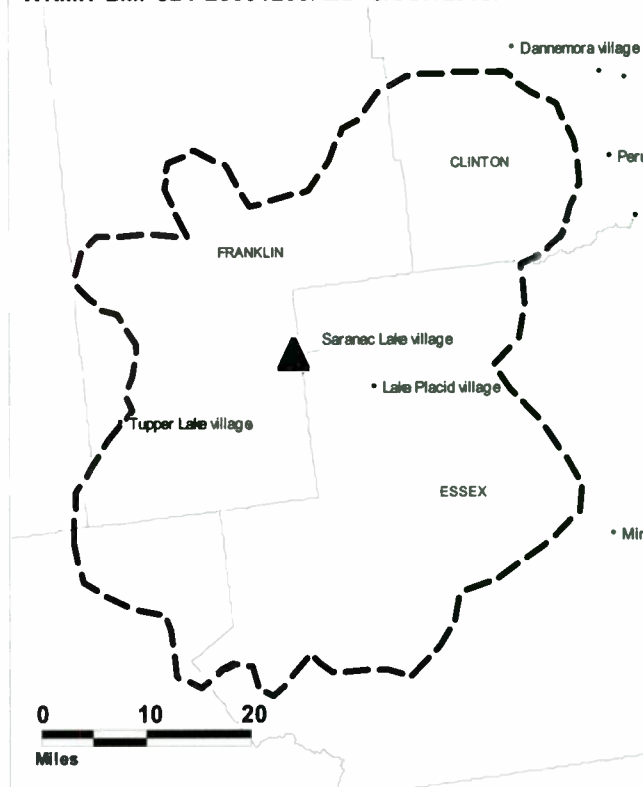
**Richard DeLaney**, President & General Manager.

**Elizabeth Martin**, Executive Vice President.

**Louie Manno**, Creative Director.

**Robert Osborne**, Local Sales Manager.

WNMN BMPCDT-20091209ABD GRANTED: 2/12/2010



© 2011 Warren Communications News

**Deborah Keane**, Traffic Director.

**City of License:** Saranac Lake. **Station DMA:** Burlington, VT-Plattsburgh, NY.

**Rank:** 95.

**Nielsen Data:** Not available.



**WCWN**  
**Ch. 43**

**Network Service:** CW.

**Licensee:** Freedom Broadcasting of New York Licensee LLC, Debtor in Possession, 1400 Balltown Rd, Schenectady, NY 12309.

**Studio:** 1400 Balltown Rd, Schenectady, NY 12309.

**Mailing Address:** 1400 Balltown Rd, Schenectady, NY 12309.

**Phone:** 518-381-4900. **Fax:** 518-381-3770.

**E-mail:** rfurlong@wrgb.com

**Web Site:** http://www.cwalbany.com

**Technical Facilities:** Channel No. 43 (644-650 MHz). Authorized power: 676-kw max. visual, aural. Antenna: 1355-ft above av. terrain, 413-ft. above ground, 2194-ft. above sea level.

Latitude 42° 37' 31"  
Longitude 74° 00' 38"

Holds CP for change to 600-kw max. visual, 1398-ft above av. terrain, 456-ft. above ground, 2237-ft. above sea level; BPCDT-20080620ABN.

**Note:** Latitude and longitude coordinates shown are based on the North American Datum of 1927 (NAD 27) as currently required by the Mass Media Bureau of the FCC.

**Satellite Earth Stations:** Comtech, 3.8-meter; Andrew, 10-meter; Standard Agile Omni, Scientific-Atlanta receivers.

**Ownership:** Freedom Communications Broadcast Trust (Group Owner).

**Began Operation:** June 30, 2005. Began analog operations: December 3, 1984 as commercial station WUSV. Ceased analog operations: June 12, 2009. Transfer of control to U. Bertram Ellis Jr. approved by FCC July 3, 1986 but not consummated. Sale by Union Street Video Inc., Debtor-in-Possession, to WMHT Educational Telecommunications approved by FCC July 24, 1987. Suspended operation July 31, 1991. Resumed operation September 27, 1993. Sale to Sinclair Communications Inc. by WMHT Educational Telecommunications and subsequent operation as a commercial station approved by FCC December 30, 1998; but application was later withdrawn. Sale to Tribune Broadcasting Co. by WMHT Educational Telecommunications and subsequent operation as a commercial station approved by FCC September 7, 1999. Sale to present owner by Tribune Broadcasting Co. approved by FCC November 22, 2006. Involuntary pro forma assignment of license to debtor in possession status approved by FCC September 29, 2009. Involuntary pro forma transfer of control by Freedom Broadcasting of New York Licensee LLC, Debtor in Possession from Freedom Communications Holdings Inc., Debtor in Possession to Freedom Communications Broadcast Trust (Gary R. Chapman, Trustee) approved by the FCC April 12, 2010.

**Represented (legal):** Latham & Watkins.

**Personnel:**

**Robert Furlong**, Vice President & General Manager.

**Rob Croteau**, Local & Regional Sales Manager.

**Bob Hewitt**, National Sales Manager.

**Fred Lass**, Chief Engineer.

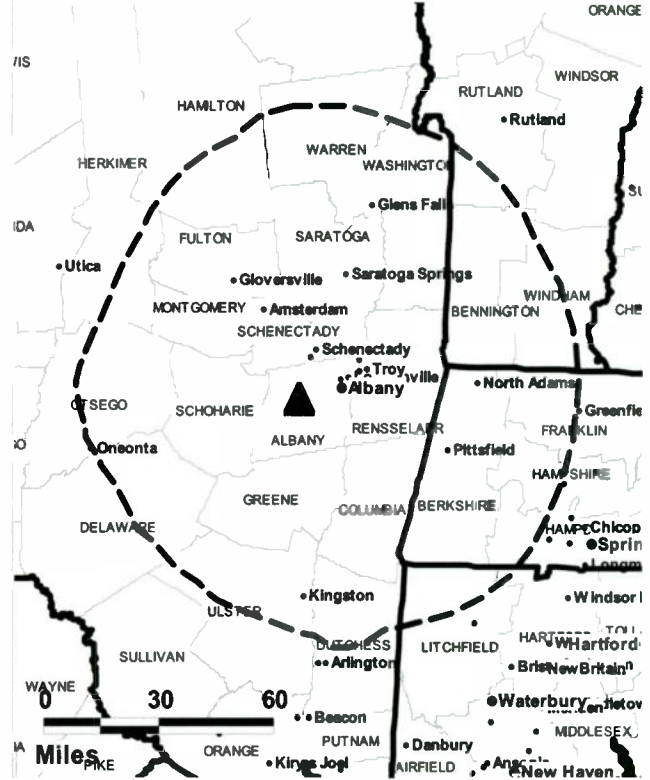
**Joe Rosemarino**, Controller.

**Lisa Jackson**, News Director.

**Christine Boisvert**, Sales Development Director.

**Karen Olmstead**, Traffic Manager.

WCWN BPCDT-20080620ABN GRANTED: 5/21/2009



© 2011 Warren Communications News

**Shirley Perryman**, Human Resources Director.

**City of License:** Schenectady. **Station DMA:** Albany-Schenectady-Troy, NY.

**Rank:** 58.

Circulation © 2010 Nielsen. Coverage based on Nielsen study.

GrandTotal	Cable TV Households	Non-cable TV Households	Total TV Households
Estimated Station Totals *	416,680	143,090	559,770
Average Weekly Circulation (2010)	95,494	30,249	125,743
Average Daily Circulation (2010)			35,634
Station DMA Total	Cable TV Households	Non-cable TV Households	Total TV Households
Estimated Station Totals *	416,680	135,100	551,780
Average Weekly Circulation (2010)	95,494	29,842	125,336
Average Daily Circulation (2010)			35,578
Other DMA Total	Cable TV Households	Non-cable TV Households	Total TV Households
Estimated Station Totals *	0	7,990	7,990
Average Weekly Circulation (2010)	0	407	407
Average Daily Circulation (2010)			56

\*Estimated station totals are sums of the Nielsen TV and Cable TV household estimates for each county in which the station registers viewing of more than 5% as per the Nielsen Survey Methods.

**WRGB**  
Ch. 6

**Network Service:** CBS.

**Licensee:** Freedom Broadcasting of New York Licensee LCC, Debtor in Possession, 1400 Balltown Rd, Schenectady, NY 12309.

**Studio:** 1400 Balltown Rd, Schenectady, NY 12309.

**Mailing Address:** 1400 Balltown Rd, Schenectady, NY 12309.

**Phone:** 518-346-6666. **Fax:** 518-346-6249.

**E-mail:** rfurlong@wrgb.com

**Web Site:** http://www.cbs6albany.com

**Technical Facilities:** Channel No. 6 (82-88 MHz). Authorized power: 4.64-kw visual, aural. Antenna: 1299-ft above av. terrain, 362-ft. above ground, 2143-ft. above sea level.

Latitude 42° 37' 31"  
Longitude 74° 00' 38"

Requests CP for change to 30.2-kw visual, 1286-ft above av. terrain, 348-ft. above ground, 2129-ft. above sea level; BPCDT-20090622ABV.

**Note:** Latitude and longitude coordinates shown are based on the North American Datum of 1927 (NAD 27) as currently required by the Mass Media Bureau of the FCC.

**Ownership:** Freedom Communications Broadcast Trust (Group Owner).

**Began Operation:** July 5, 2006. Station broadcasting digitally on its analog channel allotment. Began analog operations: February 26, 1942. Originally began as experimental station WGY in 1928; on air since November 6, 1939. Ceased analog operations: June 12, 2009. Sale to Unicom Inc. by General Electric Broadcasting Co. approved by FCC June 30, 1983. Sale to Freedom Broadcasting Inc. approved by FCC January 6, 1986. Sale to present owner by Freedom Broadcasting Inc. approved by FCC April 1, 2004. Involuntary pro forma assignment of license to debtor in possession status approved by FCC September 29, 2009. Involuntary pro forma transfer of control by Freedom Broadcasting of New York Licensee LLC, Debtor in Possession from Freedom Communications Holdings Inc., Debtor in Possession to Freedom Communications Broadcast Trust (Gary R. Chapman, Trustee) approved by the FCC April 12, 2010.

**Represented (legal):** Latham & Watkins.

**Represented (sales):** TeleRep Inc.

**Personnel:**

**Bob Furlong**, Vice President, General Manager & Program Director.

**Robert Epstein**, General Sales Manager.

**Corey Ausfeld**, Local Sales Manager.

**Bob Hewitt**, National Sales Manager.

**Lisa Jackson**, News Director.

**Fred Lass**, Engineering Director.

**Joe Rosemarino**, Business Manager.

**Tim Pennings**, Promotion Director & Creative Services Manager.

**Bill Brandt**, Production Manager.

**Karen Olmstead**, Traffic Manager.

WRGB BPCDT-20080307AAK GRANTED: 3/10/2008



© 2011 Warren Communications News

**City of License:** Schenectady. **Station DMA:** Albany-Schenectady-Troy, NY.

**Rank:** 58.

Circulation © 2010 Nielsen. Coverage based on Nielsen study.

GrandTotal	Cable TV Households	Non-cable TV Households	Total TV Households
Estimated Station Totals *	454,360	163,820	618,180
Average Weekly Circulation (2010)	294,144	83,362	377,506
Average Daily Circulation (2010)			190,303
Station DMA Total	Cable TV Households	Non-cable TV Households	Total TV Households
Estimated Station Totals *	416,680	135,100	551,780
Average Weekly Circulation (2010)	286,647	80,651	367,298
Average Daily Circulation (2010)			186,319
Other DMA Total	Cable TV Households	Non-cable TV Households	Total TV Households
Estimated Station Totals *	37,680	28,720	66,400
Average Weekly Circulation (2010)	7,497	2,711	10,208
Average Daily Circulation (2010)			3,984

\*Estimated station totals are sums of the Nielsen TV and Cable TV household estimates for each county in which the station registers viewing of more than 5% as per the Nielsen Survey Methods.

**WFTY-DT**  
**Ch. 23**

**Network Service:** TEL.

**Licensee:** Univision New York LLC, 1999 Avenue of the Stars, Ste 3050, Los Angeles, CA 90067.

**Studio:** 500 Frank W Burr Blvd, 6th Fl, Teaneck, NJ 07666.

**Mailing Address:** 500 Frank W. Burr Blvd, 6th Fl, Teaneck, NJ 07666.

**Phone:** 201-287-4141. **Fax:** 201-287-9423.

**E-mail:** marketingcomm@univision.net

**Web Site:** http://www.univision.net

**Technical Facilities:** Channel No. 23 (524-530 MHz). Authorized power: 150-kw max. visual, aural. Antenna: 668-ft above av. terrain, 610-ft. above ground, 750-ft. above sea level.

Latitude 40° 53' 23"  
Longitude 72° 57' 13"

Holds CP for change to 655-kw max. visual, 718-ft above av. terrain, 656-ft. above ground, 797-ft. above sea level; BPCDT-20080613ACJ.

**Note:** Latitude and longitude coordinates shown are based on the North American Datum of 1927 (NAD 27) as currently required by the Mass Media Bureau of the FCC.

**Ownership:** Univision Communications Inc. (Group Owner).

**Began Operation:** January 13, 2003. Began analog operations: November 18, 1973. Left air June 20, 1975; resumed operations December 15, 1979. Began subscription TV operation January 11, 1980. Sale to Wometco Enterprises Inc. approved by FCC November 18, 1980. Transfer of control to WBC Broadcasting approved by FCC April 16, 1984. Resumed full-time commercial operation June 1, 1985. Sale to USA Broadcasting approved by FCC September 16, 1986. Sale to present owner by USA Broadcasting approved by FCC May 21, 2001. Transfer of control to Broadcasting Media Partners Inc. approved by FCC March 27, 2007. Ceased analog operations: June 12, 2009.

**Represented (legal):** Covington & Burling.

**Personnel:**

Ramon Pineda, Vice President & General Manager.

Adriana Ruiz-Lopez, Public Relations Manager.

**City of License:** Smithtown. **Station DMA:** New York, NY. **Rank:** 1.



© 2011 Warren Communications News

Circulation © 2010 Nielsen. Coverage based on Nielsen study.

GrandTotal	Cable TV Households	Non-cable TV Households	Total TV Households
Estimated Station Totals *	0	75,440	75,440
Average Weekly Circulation (2010)	0	10,189	10,189
Average Daily Circulation (2010)			243

Station DMA Total	Cable TV Households	Non-cable TV Households	Total TV Households
Estimated Station Totals *	0	75,440	75,440
Average Weekly Circulation (2010)	0	10,189	10,189
Average Daily Circulation (2010)			243

\*Estimated station totals are sums of the Nielsen TV and Cable TV household estimates for each county in which the station registers viewing of more than 5% as per the Nielsen Survey Methods.

**WNGS**

**Ch. 7**

**Network Service:** IND.

**Grantee:** Word of God Fellowship Inc., 3901 Hwy 121 S, Bedford, TX 76021.

**Studio:** 9279 Dutch Hill Rd, West Valley, NY 14171.

**Mailing Address:** 9279 Dutch Hill Rd, West Valley, NY 14171.

**Phone:** 716-942-3000. **Fax:** 716-942-3010.

**E-mail:** marcus.lamb@daystar.com

**Technical Facilities:** Channel No. 7 (174-180 MHz). Authorized power: 26.9-kw visual, aural. Antenna: 577-ft above av. terrain, 517-ft. above ground, 1964-ft. above sea level.

Latitude	42°	34'	04"
Longitude	78°	43'	24"

**Note:** Latitude and longitude coordinates shown are based on the North American Datum of 1927 (NAD 27) as currently required by the Mass Media Bureau of the FCC.

**Ownership:** Word of God Fellowship Inc. (Group Owner).

**Began Operation:** May 25, 2010. Began analog operations: December 15, 1996. Ceased analog operations: June 12, 2009. Station originally did not meet digital transition deadline due to financial difficulties. Sale to ITV of Buffalo LLC (Philip A. Arno & Donald M. Angelo) pending. Sale to present owner by Equity Media Holdings Corp. approved by FCC June 10, 2009. Assignment of license to Debtor in Possession status approved by FCC February 4, 2009. Equity Broadcasting Corp. merged with Coconut Palm Acquisition Corp., becoming Equity Media Holdings Corp. FCC approved deal March 27, 2007. Sale to Equity Broadcasting Corp. by Unicorn/Springville (Caroline K. Powley) approved by FCC June 25, 2004. Sale to Granite Broadcasting Corp. by Unicorn/Springville (Caroline K. Powley) dismissed by FCC April 30, 2001.

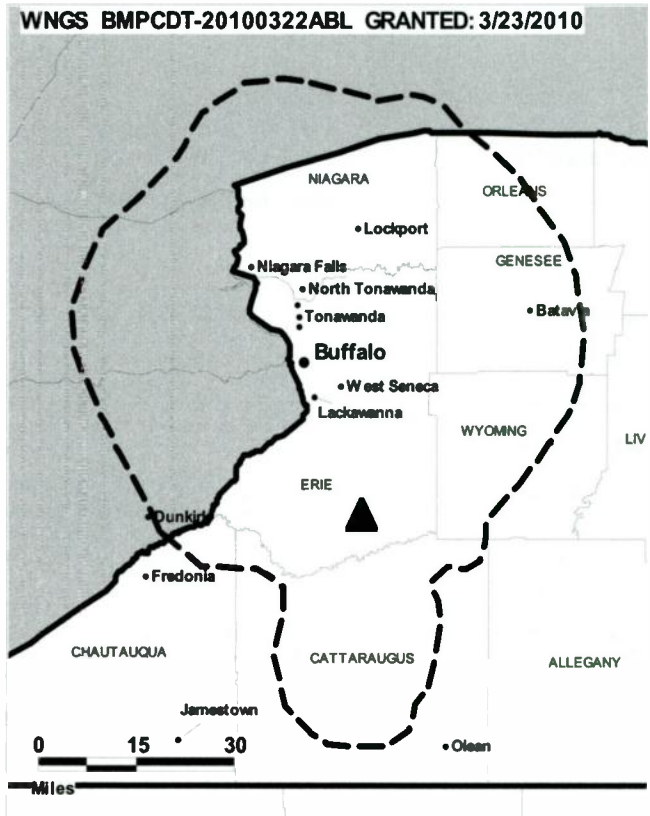
**Represented (legal):** Koerner & Olender PC.

**Personnel:**

**Caroline K. Powley**, General Manager & Business Manager.

**Donna McDonnough**, Sales Manager.

**Ralph Thompson**, Chief Engineer.



© 2011 Warren Communications News

**William Smith**, Program Manager.

**Stephen Howe**, Promotion & Production Manager.

**Ralph L. Palmer**, Traffic Manager & Control Room Supervisor.

**City of License:** Springville. **Station DMA:** Buffalo, NY. **Rank:** 51.

**Nielsen Data:** Not available.

**WNYS-TV**  
**Ch. 44**

**Network Service:** MNT.

**Licensee:** RKM Media Inc., 137 Spyglass Ln, Fayetteville, NY 13066.

**Studio:** 1000 James St, Syracuse, NY 13203.

**Mailing Address:** 1000 James St, Syracuse, NY 13203.

**Phone:** 315-472-6800. **Fax:** 315-471-8889.

**E-mail:** promotions@my43.tv

**Web Site:** http://www.my43.tv

**Technical Facilities:** Channel No. 44 (650-656 MHz). Authorized power: 680-kw max. visual, aural. Antenna: 1460-ft above av. terrain, 991-ft. above ground, 2621-ft. above sea level.

Latitude 42° 52' 50"  
Longitude 76° 12' 00"

**Note:** Latitude and longitude coordinates shown are based on the North American Datum of 1927 (NAD 27) as currently required by the Mass Media Bureau of the FCC.

**Ownership:** RKM Media Inc. (Group Owner).

**Began Operation:** May 3, 2006. Began analog operations: October 1, 1989. Ceased analog operations: February 17, 2009. Sale to Salt of the Earth Broadcasting Corp. by Christian Discerner Inc. approved by FCC January 28, 1988. Transfer of control from Donna C. Kimble to Craig L. Fox approved by FCC September 20, 1994. Sale to Metro TV Inc. by Salt of the Earth Broadcasting Corp. approved by FCC August 15, 1995. Sale to present owner by Metro TV Inc. approved by FCC May 23, 1996.

**Represented (legal):** Rubin, Winston, Diercks, Harris & Cooke LLP.

**Represented (sales):** Katz Media Group.

**Personnel:**

Ron Phillips, President.

Don O'Connor, General Manager.

Kyrsten Bellen, National Sales Manager.

Vinnie Lopez, Chief Engineer.

Mike Asiedu, Business Manager.

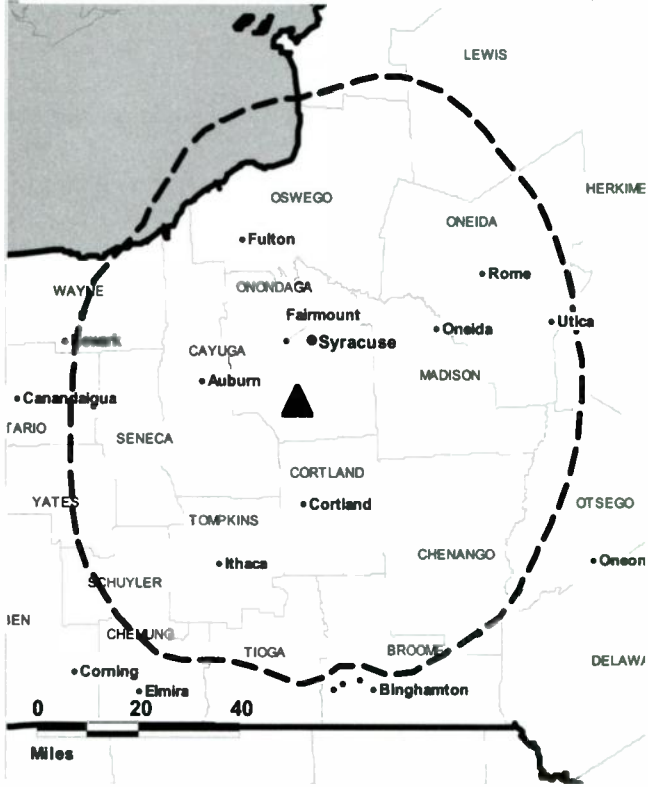
Linda Deeb, Program Director.

Ed Sautter, Promotion Director.

Joan Liscenski, Traffic Manager.

**City of License:** Syracuse. **Station DMA:** Syracuse, NY. **Rank:** 82.

WNYS-TV BPCDT-19991027ADD GRANTED: 11/10/2004



© 2011 Warren Communications News

Circulation © 2010 Nielsen. Coverage based on Nielsen study.

GrandTotal	Cable TV Households	Non-cable TV Households	Total TV Households
Estimated Station Totals *	288,950	123,930	412,880
Average Weekly Circulation (2010)	64,049	23,767	87,816
Average Daily Circulation (2010)			26,671
Station DMA Total	Cable TV Households	Non-cable TV Households	Total TV Households
Estimated Station Totals *	288,950	96,490	385,440
Average Weekly Circulation (2010)	64,049	21,733	85,782
Average Daily Circulation (2010)			26,335
Other DMA Total	Cable TV Households	Non-cable TV Households	Total TV Households
Estimated Station Totals *	0	27,440	27,440
Average Weekly Circulation (2010)	0	2,034	2,034
Average Daily Circulation (2010)		336	336

\*Estimated station totals are sums of the Nielsen TV and Cable TV household estimates for each county in which the station registers viewing of more than 5% as per the Nielsen Survey Methods.



**WSPX-TV**  
**Ch. 15**

**Licensee:** ION Media Syracuse License Inc., 601 Clearwater Park Rd, West Palm Beach, FL 33401-6233.

**Studio:** 6508-B Basile Rowe E, East Syracuse, NY 13057.

**Mailing Address:** 6508-B Basile Rowe E, East Syracuse, NY 13057.

**Phone:** 315-414-0178. **Fax:** 315-414-0482.

**E-mail:** josephkoker@ionmedia.com

**Web Site:** http://www.iontelevision.com

**Technical Facilities:** Channel No. 15 (476-482 MHz). Authorized power: 27-kw max. visual, aural. Antenna: 1243-ft above av. terrain, 1152-ft. above ground, 1723-ft. above sea level.

Latitude 43° 18' 18"  
Longitude 76° 03' 00"

Holds CP for change to 49-kw max. visual; BMPCDT-20080620AIU.

**Note:** Latitude and longitude coordinates shown are based on the North American Datum of 1927 (NAD 27) as currently required by the Mass Media Bureau of the FCC.

**Ownership:** ION Media Networks Inc.

**Began Operation:** February 13, 2009. Began analog operations: December 30, 1998. Ceased analog operations: June 12, 2009. Sale of remaining 51% to Paxson Communications Corp. from Syracuse Minority TV Inc. (Herbert Washington, et al.) approved by FCC April 29, 1999. Paxson Communications Corp. became ION Media Networks Inc. on June 26, 2006. Transfer of control by ION Media Networks Inc. from Paxson Management Corp. & Lowell W. Paxson to CIG Media LLC approved by FCC December 31, 2007. Involuntary assignment to debtor in possession status approved by FCC June 5, 2009. Involuntary assignment from debtor in possession status approved by FCC September 28, 2009. Transfer of control by ION Media Networks Inc. from ION Media Networks Liquidating Trust to Media Holdco LP approved by FCC December 17, 2009.

**Represented (legal):** Dow Lohnes PLLC.

**Personnel:**

**Margo McCaffery**, Station Operations Manager.

**Al Szablak**, Chief Engineer.

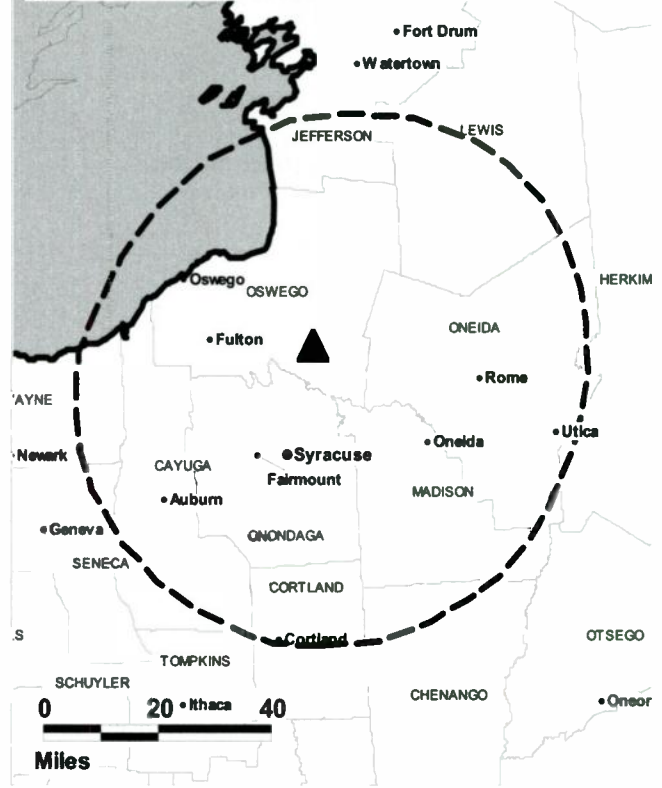
**Melissa Dragicevich**, Traffic Manager.

**City of License:** Syracuse. **Station DMA:** Syracuse, NY. **Rank:** 82.

**TELEVISION & CABLE**  
**Factbook Online**  
continuous updates    fully searchable    easy to use

For more information call 800-771-9202 or visit [www.warren-news.com](http://www.warren-news.com)

WSPX-TV BPCDT-20080305ABH GRANTED: 5/27/2008



© 2011 Warren Communications News

Circulation © 2010 Nielsen. Coverage based on Nielsen study.

GrandTotal	Cable TV Households	Non-cable TV Households	Total TV Households
Estimated Station Totals *	309,390	56,040	365,430
Average Weekly Circulation (2010)	30,899	7,058	37,957
Average Daily Circulation (2010)			8,444
Station DMA Total	Cable TV Households	Non-cable TV Households	Total TV Households
Estimated Station Totals *	262,880	56,040	318,920
Average Weekly Circulation (2010)	28,294	7,058	35,352
Average Daily Circulation (2010)			7,979
Other DMA Total	Cable TV Households	Non-cable TV Households	Total TV Households
Estimated Station Totals *	46,510	0	46,510
Average Weekly Circulation (2010)	2,605	0	2,605
Average Daily Circulation (2010)			465

\*Estimated station totals are sums of the Nielsen TV and Cable TV household estimates for each county in which the station registers viewing of more than 5% as per the Nielsen Survey Methods.

**WSTM-TV**  
**Ch. 24**

**Network Service:** NBC.

**Licensee:** Barrington Syracuse License LLC, 2500 W Higgins Rd, Ste 880, Hoffman Estates, IL 60195.

**Studio:** 1030 James St, Syracuse, NY 13203.

**Mailing Address:** 1030 James St, Syracuse, NY 13203.

**Phone:** 315-477-9400; 315-474-5000. Fax: 315-474-5082.

**E-mail:** cgeiger@wstm.com

**Web Site:** http://www.wstm.com

**Technical Facilities:** Channel No. 24 (530-536 MHz). Authorized power: 210-kw max. visual, aural. Antenna: 1289-ft above av. terrain, 843-ft. above ground, 2260-ft. above sea level.

Latitude 42° 56' 42"  
Longitude 76° 07' 07"

**Note:** Latitude and longitude coordinates shown are based on the North American Datum of 1927 (NAD 27) as currently required by the Mass Media Bureau of the FCC.

**Ownership:** Pilot Group LP (Group Owner).

**Began Operation:** February 17, 2006. Began analog operations: February 15, 1950. Sale to Times Mirror Co. by Newhouse Broadcasting Corp. approved by FCC March 27, 1980. Sale to SJL Broadcast Management Corp. approved by FCC April 17, 1986. Sale to Federal Broadcasting approved by FCC August 12, 1992. Sale to Raycom Media Inc. by Federal Broadcasting approved by FCC September 24, 1996. Sale to present owner by Raycom Media Inc. approved by FCC June 13, 2006. Ceased analog operations: June 12, 2009.

**Represented (legal):** Paul Hastings.

**Represented (sales):** TeleRep Inc.

**Personnel:**

Chris Geiger, Vice President & General Manager.

David Rhea, General Sales Manager.

Judy Fitzgerald, National Sales Director.

Peggy Phillip, News Director.

Jim Marco, Chief Engineer.

Nancy Liddy, Business Manager.

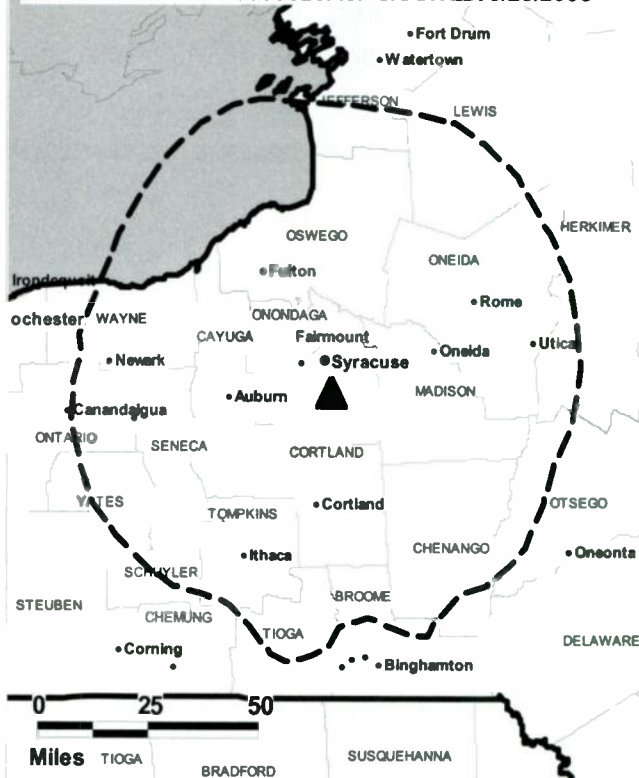
Bill Green, Production Manager.

Pam Sanson, Traffic Manager.

Laura Hand, Community Relations Director.

**City of License:** Syracuse. **Station DMA:** Syracuse, NY. **Rank:** 82.

WSTM-TV BPCDT-20080320ACI GRANTED: 3/28/2008



© 2011 Warren Communications News

Circulation © 2010 Nielsen. Coverage based on Nielsen study.

GrandTotal	Cable TV Households	Non-cable TV Households	Total TV Households
Estimated Station Totals *	420,570	156,000	576,570
Average Weekly Circulation (2010)	214,244	68,153	282,397
Average Daily Circulation (2010)			135,928
Station DMA Total	Cable TV Households	Non-cable TV Households	Total TV Households
Estimated Station Totals *	288,950	96,490	385,440
Average Weekly Circulation (2010)	182,309	61,193	243,502
Average Daily Circulation (2010)			122,812
Other DMA Total	Cable TV Households	Non-cable TV Households	Total TV Households
Estimated Station Totals *	131,620	59,510	191,130
Average Weekly Circulation (2010)	31,935	6,960	38,895
Average Daily Circulation (2010)			13,116

\*Estimated station totals are sums of the Nielsen TV and Cable TV household estimates for each county in which the station registers viewing of more than 5% as per the Nielsen Survey Methods.

**WSYR-TV**  
Ch. 17

**Network Service:** ABC.

**Licensee:** Newport Television License LLC, 460 Nichols Rd, Ste 250, Kansas City, MO 64112.

**Studio:** 5904 Bridge St, East Syracuse, NY 13057.

**Mailing Address:** 5904 Bridge St, Syracuse, NY 13057.

**Phone:** 315-446-9999. **Fax:** 315-446-0045.

**E-mail:** NewsChannel9@9wsyr.com

**Web Site:** http://www.9wsyr.com

**Technical Facilities:** Channel No. 17 (488-494 MHz). Authorized power: 105-kw max. visual, aural. Antenna: 1319-ft above av. terrain, 735-ft. above ground, 2320-ft. above sea level.

Latitude 42° 56' 42"  
Longitude 76° 01' 28"

**Note:** Latitude and longitude coordinates shown are based on the North American Datum of 1927 (NAD 27) as currently required by the Mass Media Bureau of the FCC.

**Ownership:** Newport Television LLC (Group Owner).

**Began Operation:** August 12, 2003. Began analog operations: September 9, 1962 as a joint operation by ten applicants for the channel. Assignment of CP granted by FCC to a merger of five applicants May 24, 1968. Transfer of control from other applicants to Outlet Co. approved by FCC July 19, 1972. Sale to Coca Cola Bottling Co., Larry H. Israel, et al., approved by FCC November 15, 1977. Sale to The Ackerley Group approved by FCC April 16, 1982. In stock swap, Clear Channel Broadcasting Inc. acquired The Ackerley Group. FCC approved deal May 29, 2002. Sale to present owner by Clear Channel Communications Inc. approved by FCC November 29, 2007. Ceased analog operations: June 12, 2009.

**Represented (sales):** Blair Television.

**Represented (legal):** Covington & Burling.

**Personnel:**

**Theresa Underwood**, Vice President & General Manager.

**Dale Parker**, Sales Manager.

**Todd Guard**, Sales Manager.

**Bill Evans**, Sales Director.

**Jim Tortora**, News & Content Director.

**Craig Riker**, Chief Engineer.

**Jennifer Wilson**, Business Manager.

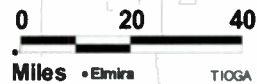
**Vincent Spicola**, Program Manager, Newport Television.

**Michael Cleland**, Creative Services Director.

**Boyd Chapman**, Traffic Manager.

**City of License:** Syracuse. **Station DMA:** Syracuse, NY. **Rank:** 82.

WSYR-TV BMPCDT-20021011ABC GRANTED: 5/16/2003



© 2011 Warren Communications News

Circulation © 2010 Nielsen. Coverage based on Nielsen study.

GrandTotal	Cable TV Households	Non-cable TV Households	Total TV Households
Estimated Station Totals *	432,410	160,250	592,660
Average Weekly Circulation (2010)	206,614	63,495	270,109
Average Daily Circulation (2010)			136,385
Station DMA Total	Cable TV Households	Non-cable TV Households	Total TV Households
Estimated Station Totals *	288,950	96,490	385,440
Average Weekly Circulation (2010)	186,666	57,034	243,700
Average Daily Circulation (2010)			126,455
Other DMA Total	Cable TV Households	Non-cable TV Households	Total TV Households
Estimated Station Totals *	143,460	63,760	207,220
Average Weekly Circulation (2010)	19,948	6,461	26,409
Average Daily Circulation (2010)			9,930

\*Estimated station totals are sums of the Nielsen TV and Cable TV household estimates for each county in which the station registers viewing of more than 5% as per the Nielsen Survey Methods.



**WSYT**  
**Ch. 19**

**Network Service:** FOX.

**Licensee:** Sinclair Communications Inc., 10706 Beaver Dam Rd, Cockeysville, MD 21030.

**Studio:** 1000 James St, Syracuse, NY 13203.

**Mailing Address:** 1000 James St, Syracuse, NY 13203.

**Phone:** 315-472-6800. **Fax:** 315-471-8889.

**E-mail:** aolander@wsyt.sbgnet.com

**Web Site:** http://www.foxsyracuse.com

**Technical Facilities:** Channel No. 19 (500-506 MHz). Authorized power: 621-kw max. visual, aural. Antenna: 1460-ft above av. terrain, 991-ft. above ground, 2621-ft. above sea level.

Latitude 42° 52' 50"  
Longitude 76° 12' 00"

**Note:** Latitude and longitude coordinates shown are based on the North American Datum of 1927 (NAD 27) as currently required by the Mass Media Bureau of the FCC.

**Ownership:** Sinclair Broadcast Group Inc. (Group Owner).

**Began Operation:** June 30, 2005. Began analog operations: February 15, 1986. Operated part-time until April 5, 1987. Sale to Max Media Properties LLC by Thomas Flatley approved by FCC June 8, 1990. Sale to present owner from Max Media Properties LLC approved by FCC June 26, 1998 (Television Digest, Vol. 37:49). Ceased analog operations: February 17, 2009.

**Represented (sales):** Katz Media Group.

**Personnel:**

**Don O'Connor**, General Manager.

**Bob Christiano**, Operation & Controller Supervisor.

**Ed Kampf**, Local Sales Manager.

**Kyrsten Bellen**, National Sales Manager.

**Vinnie Lopez**, Chief Engineer.

**Mike Asideu**, Business Manager.

**Linda Deeb**, Program Coordinator.

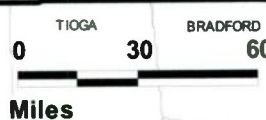
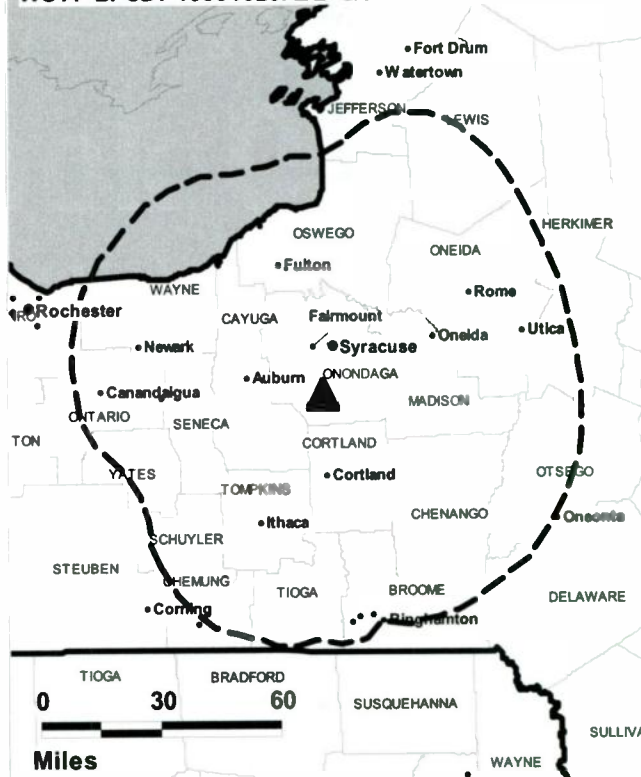
**Ed Sautter**, Promotion Director.

**Peter Spartano**, Creative Services Director.

**Joan Lescenski**, Traffic Manager.

**City of License:** Syracuse. **Station DMA:** Syracuse, NY. **Rank:** 82.

WSYT BPCDT-19991029ADL GRANTED: 9/25/2001



© 2011 Warren Communications News

Circulation © 2010 Nielsen. Coverage based on Nielsen study.

GrandTotal	Cable TV Households	Non-cable TV Households	Total TV Households
Estimated Station Totals *	307,460	156,000	463,460
Average Weekly Circulation (2010)	161,774	52,253	214,027
Average Daily Circulation (2010)			78,951
Station DMA Total	Cable TV Households	Non-cable TV Households	Total TV Households
Estimated Station Totals *	288,950	96,490	385,440
Average Weekly Circulation (2010)	159,432	46,902	206,334
Average Daily Circulation (2010)			76,806
Other DMA Total	Cable TV Households	Non-cable TV Households	Total TV Households
Estimated Station Totals *	18,510	59,510	78,020
Average Weekly Circulation (2010)	2,342	5,351	7,693
Average Daily Circulation (2010)			2,145

\*Estimated station totals are sums of the Nielsen TV and Cable TV household estimates for each county in which the station registers viewing of more than 5% as per the Nielsen Survey Methods.

**WTVH**  
**Ch. 47**

**Network Service:** CBS.

**Licensee:** WTVH License Inc., 767 3rd Ave., 34th Fl, c/o Granite Broadcasting Corp., New York, NY 10017.

**Studio:** 980 James St, Syracuse, NY 13203.

**Mailing Address:** 980 James St, Syracuse, NY 13203.

**Phone:** 315-425-5555. **Fax:** 315-425-5525.

**E-mail:** news@cnycentral.com

**Web Site:** http://www.cnycentral.com

**Technical Facilities:** Channel No. 47 (668-674 MHz). Authorized power: 500-kw max. visual, aural. Antenna: 952-ft above av. terrain, 528-ft. above ground, 1888-ft. above sea level.

Latitude 42° 57' 18.8"  
Longitude 76° 06' 34.3"

**Note:** Latitude and longitude coordinates shown are based on the North American Datum of 1927 (NAD 27) as currently required by the Mass Media Bureau of the FCC.

**Ownership:** Granite Broadcasting Corp. (Group Owner).

**Began Operation:** August 9, 2006. Began analog operations: December 1, 1948. Transfer from W. Don Cornwell to SP Granite LLC (Silver Point Capital) as part of Chapter 11 reorganization approved by FCC May 21, 2007. Involuntary transfer to debtor in possession approved by FCC December 20, 2006. Sale to present owner by Meredith Corp. approved by FCC August 9, 1993. Ceased analog operations: June 12, 2009.

**Represented (legal):** Akin, Gump, Strauss, Hauer & Feld LLP.

**Personnel:**

**Matthew Rosenfeld**, President & General Manager.

**John Nizamis**, Local Sales Manager.

**Amy Collins**, National Sales Manager.

**Greg Catlin**, News Director.

**Kevin Wright**, Chief Engineer.

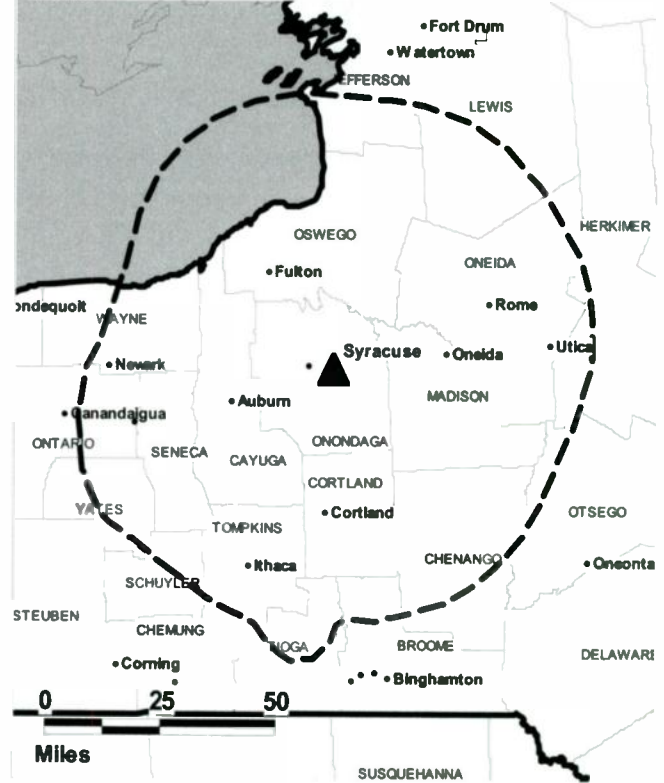
**Vikki Hooper**, Business Manager.

**Nicole Pooler**, Promotion Coordinator.

**Laura Cherchio**, Traffic & Program Manager.

**City of License:** Syracuse. **Station DMA:** Syracuse, NY. **Rank:** 82.

WTVH BMPCDT-20040810ABB GRANTED: 3/13/2006



© 2011 Warren Communications News

Circulation © 2010 Nielsen. Coverage based on Nielsen study.

GrandTotal	Cable TV Households	Non-cable TV Households	Total TV Households
Estimated Station Totals *	420,470	163,990	584,460
Average Weekly Circulation (2010)	220,266	64,364	284,630
Average Daily Circulation (2010)			125,062
Station DMA Total	Cable TV Households	Non-cable TV Households	Total TV Households
Estimated Station Totals *	288,950	96,490	385,440
Average Weekly Circulation (2010)	178,587	56,996	235,583
Average Daily Circulation (2010)			105,598
Other DMA Total	Cable TV Households	Non-cable TV Households	Total TV Households
Estimated Station Totals *	131,520	67,500	199,020
Average Weekly Circulation (2010)	41,679	7,368	49,047
Average Daily Circulation (2010)			19,464

\*Estimated station totals are sums of the Nielsen TV and Cable TV household estimates for each county in which the station registers viewing of more than 5% as per the Nielsen Survey Methods.

**WFXV**  
Ch. 27

**Network Service:** FOX.

**Grantee:** Nexstar License Inc., 909 Lake Carolyn Pkwy, Ste 1450, Irving, TX 75039.

**Studio:** 5956 Smith Hill Rd, Utica, NY 13503.

**Mailing Address:** 5956 Smith Hill Rd, Utica, NY 13503.

**Phone:** 315-272-1322; 315-797-5220. **Fax:** 315-797-5409.

**E-mail:** smerren@nexstar.tv

**Web Site:** http://www.cnyhomepage.com

**Technical Facilities:** Channel No. 27 (548-554 MHz). Authorized power: 1000-kw max. visual, aural. Antenna: 692-ft above av. terrain, 285-ft. above ground, 1505-ft. above sea level.

Latitude 43° 08' 43"  
Longitude 75° 10' 35"

**Note:** Latitude and longitude coordinates shown are based on the North American Datum of 1927 (NAD 27) as currently required by the Mass Media Bureau of the FCC.

**Ownership:** Nexstar Broadcasting Group Inc. (Group Owner).

**Began Operation:** May 13, 2005. Began analog operations: December 9, 1986. Merger of Quorum Broadcast Holdings Inc. into present owner approved by FCC October 30, 2003. Ceased analog operations: June 12, 2009.

**Represented (legal):** Drinker Biddle.

**Represented (sales):** Katz Media Group.

**Personnel:**

**Steve Merren**, Vice President & General Manager.

**Della Jesaitis**, Programming & Traffic Manager.

**Stephen Ventura**, Local Sales Director.

**Bob Hajec**, Chief Engineer.

**Albert Bangs**, Production Manager.

**Rick Lewis**, Promotions & Creative Services Director.

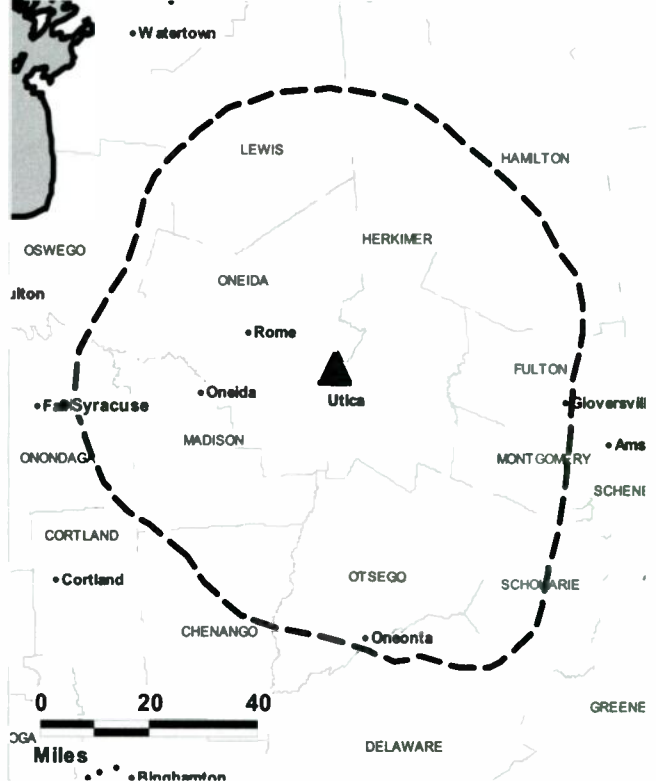
**City of License:** Utica. **Station DMA:** Utica, NY. Rank: 171.

**Factbook Online**

continuous updates    fully searchable    easy to use

For more information call 800-771-9202 or visit [www.warren-news.com](http://www.warren-news.com)

WFXV BMAPCDT-20080620AKB GRANTED: 9/3/2008



© 2011 Warren Communications News

Circulation © 2010 Nielsen. Coverage based on Nielsen study.

GrandTotal	Cable TV Households	Non-cable TV Households	Total TV Households
Estimated Station Totals *	145,600	36,710	182,310
Average Weekly Circulation (2010)	49,248	5,175	54,423
Average Daily Circulation (2010)			17,251
Station DMA Total	Cable TV Households	Non-cable TV Households	Total TV Households
Estimated Station Totals *	77,870	17,620	95,490
Average Weekly Circulation (2010)	39,043	3,327	42,370
Average Daily Circulation (2010)			14,245
Other DMA Total	Cable TV Households	Non-cable TV Households	Total TV Households
Estimated Station Totals *	67,730	19,090	86,820
Average Weekly Circulation (2010)	10,205	1,848	12,053
Average Daily Circulation (2010)			3,006

\*Estimated station totals are sums of the Nielsen TV and Cable TV household estimates for each county in which the station registers viewing of more than 5% as per the Nielsen Survey Methods.

**WKTV**  
**Ch. 29**

**Network Service:** CW, NBC.

**Licensee:** Smith Media License Holdings LLC, 1215 Cole St, St. Louis, MO 63106.

**Studio:** 5936 Smith Hill Rd, Utica, NY 13503.

**Mailing Address:** PO Box 2, Utica, NY 13503.

**Phone:** 315-733-0404. **Fax:** 315-793-3498.

**E-mail:** newslink2@wktv.com; vveters@wktv.com

**Web Site:** http://www.wktv.com

**Technical Facilities:** Channel No. 29 (560-566 MHz). Authorized power: 708-kw max. visual, aural. Antenna: 1319-ft above av. terrain, 955-ft. above ground, 2270-ft. above sea level.

Latitude 43° 06' 09"  
Longitude 74° 56' 27"

**Note:** Latitude and longitude coordinates shown are based on the North American Datum of 1927 (NAD 27) as currently required by the Mass Media Bureau of the FCC.

**Ownership:** Smith Media License Holdings LLC (Group Owner).

**Began Operation:** May 1, 2006. Began analog operations: December 1, 1949. Sale to Harron Communications Corp. by Kallet Theatres principals approved by FCC December 30, 1958 (Television Digest, Vol. 14:45, 46, 49; 15:1). Transfer of control to Smith Television of New York Inc. approved by FCC May 27, 1992. Sale to present owner by Smith Television of New York License Holdings LLC approved by FCC November 8, 2004. Ceased analog operations: February 17, 2009.

**Represented (legal):** Dow Lohnes PLLC.

**Represented (sales):** Continental Television Sales.

**Personnel:**

**Michael Granados**, President.

**Vic Veters**, Vice President & General Manager.

**Ken McCoy**, Station Manager.

**Frank Abbadessa**, Sales Manager.

**Tom McNicholl**, Chief Engineer.

**Steve McMurray**, News Director.

**Tom Coyne**, Program Director.

**Dave Streeter**, Operations Manager.

**Carleen Battista**, Traffic Manager.

**City of License:** Utica. **Station DMA:** Utica, NY. **Rank:** 171.

WKTV BMDPDT-20020404AAF GRANTED: 5/28/2004



© 2011 Warren Communications News

Circulation © 2010 Nielsen. Coverage based on Nielsen study.

GrandTotal	Cable TV Households	Non-cable TV Households	Total TV Households
Estimated Station Totals *	159,150	57,310	216,460
Average Weekly Circulation (2010)	75,822	11,059	86,881
Average Daily Circulation (2010)			54,120
Station DMA Total	Cable TV Households	Non-cable TV Households	Total TV Households
Estimated Station Totals *	77,870	27,020	104,890
Average Weekly Circulation (2010)	60,067	8,270	68,337
Average Daily Circulation (2010)			44,793
Other DMA Total	Cable TV Households	Non-cable TV Households	Total TV Households
Estimated Station Totals *	81,280	30,290	111,570
Average Weekly Circulation (2010)	15,755	2,789	18,544
Average Daily Circulation (2010)			9,327

\*Estimated station totals are sums of the Nielsen TV and Cable TV household estimates for each county in which the station registers viewing of more than 5% as per the Nielsen Survey Methods.

**WUTR**

**Ch. 30**

**Network Service:** ABC.

**Licensee:** Mission Broadcasting Inc., 544 Red Rock Dr, Wadsworth, OH 44281.

**Studio:** 5936 Smith Hill Rd, Utica, NY 13503.

**Mailing Address:** 5956 Smith Hill Rd, Utica, NY 13503.

**Phone:** 315-797-5220. **Fax:** 315-797-5409.

**E-mail:** smerren@nexstar.tv

**Web Site:** http://www.cnyhomepage.com

**Technical Facilities:** Channel No. 30 (566-572 MHz). Authorized power: 50-kw max. visual, aural. Antenna: 745-ft above av. terrain, 341-ft. above ground, 1562-ft. above sea level.

Latitude 43° 08' 43"  
Longitude 75° 10' 35"

**Note:** Latitude and longitude coordinates shown are based on the North American Datum of 1927 (NAD 27) as currently required by the Mass Media Bureau of the FCC.

**Ownership:** Mission Broadcasting Inc. (Group Owner).

**Began Operation:** October 13, 2003. Began analog operations: February 28, 1970. Sale to Park Acquisition Inc. approved by FCC March 27, 1995. Sale to Media General Inc. approved by FCC November 22, 1996. Sale to Utica Television Partners LLC by Media General Inc. approved by FCC June 18, 1997. Sale to The Ackerley Group by Utica Television Partners LLC approved by FCC January 11, 2000. In stock swap, Clear Channel Broadcasting Inc. acquired The Ackerley Group. FCC approved deal May 29, 2002. Sale to present owner by Clear Channel Broadcasting Inc. approved by FCC March 5, 2004. Ceased analog operations: June 12, 2009.

**Represented (sales):** Katz Media Group.

**Represented (legal):** Drinker Biddle.

**Personnel:**

Steve Merren, General Manager.

Stephen Ventura, Local Sales Manager.

Bob Hajec, Chief Engineer.

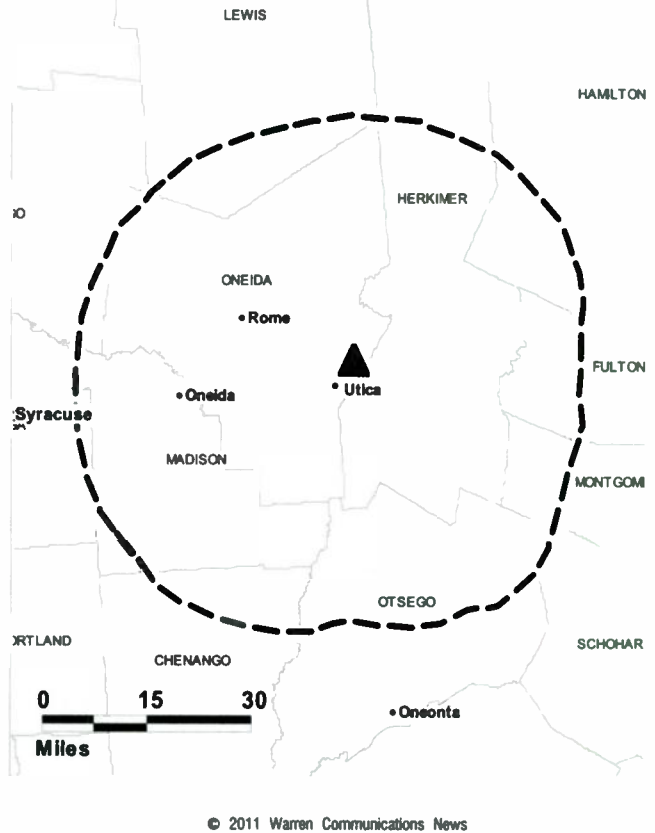
Albert Bangs, Production Manager.

Delia Jesaitis, Program Director & Traffic Manager.

Rick Lewis, Promotions & Creative Services Director.

**City of License:** Utica. **Station DMA:** Utica, NY. **Rank:** 171.

WUTR BPCDT-19991027ACO GRANTED: 11/18/2003



Circulation © 2010 Nielsen. Coverage based on Nielsen study.

GrandTotal	Cable TV Households	Non-cable TV Households	Total TV Households
Estimated Station Totals *	143,030	27,720	170,750
Average Weekly Circulation (2010)	46,316	3,496	49,812
Average Daily Circulation (2010)			17,965
Station DMA Total	Cable TV Households	Non-cable TV Households	Total TV Households
Estimated Station Totals *	77,870	17,620	95,490
Average Weekly Circulation (2010)	40,140	2,193	42,333
Average Daily Circulation (2010)			15,997
Other DMA Total	Cable TV Households	Non-cable TV Households	Total TV Households
Estimated Station Totals *	65,160	10,100	75,260
Average Weekly Circulation (2010)	6,176	1,303	7,479
Average Daily Circulation (2010)			1,968

\*Estimated station totals are sums of the Nielsen TV and Cable TV household estimates for each county in which the station registers viewing of more than 5% as per the Nielsen Survey Methods.

**WWTI**  
**Ch. 21**

**Network Service:** CW, ABC.

**Licensee:** Newport Television License LLC, 460 Nichols Rd, Ste 250, Kansas City, MO 64112.

**Studio:** 1222 Arsenal St, Watertown, NY 13601.

**Mailing Address:** PO Box 6250, Watertown, NY 13601.

**Phone:** 315-785-8850. **Fax:** 315-785-0127.

**E-mail:** news@myabc50.com

**Web Site:** http://www.myabc50.com

**Technical Facilities:** Channel No. 21 (512-518 MHz). Authorized power: 25-kw max. visual, aural. Antenna: 1086-ft above av. terrain, 801-ft. above ground, 2297-ft. above sea level.

Latitude	43°	52'	47"
Longitude	75°	43'	12"

**Note:** Latitude and longitude coordinates shown are based on the North American Datum of 1927 (NAD 27) as currently required by the Mass Media Bureau of the FCC.

**Ownership:** Newport Television LLC (Group Owner).

**Began Operation:** January 28, 2004. Began analog operations: January 3, 1988. Sale of permit to Moreland Broadcast Associates by Intercounty Communications Corp. approved by FCC January 16, 1986. Sale to Watertown Television Corp. by Moreland Broadcast Associates approved by FCC June 22, 1990. Sale to Desert Communications V Inc. by Watertown Television Corp. approved by FCC August 18, 1992. Sale to Smith Broadcasting Group of Watertown LP by Desert Communications V Inc. approved by FCC March 29, 1996. Sale to The Ackerley Group by Smith Broadcasting Group of Watertown LP approved by FCC May 25, 2000. In stock swap, Clear Channel Broadcasting Inc. acquired The Ackerley Group. FCC approved deal May 29, 2002. Sale to present owner by Clear Channel Communications Inc. approved by FCC November 29, 2007. Ceased analog operations: June 12, 2009.

**Represented (sales):** Blair Television.

**Represented (legal):** Covington & Burling.

**Personnel:**

David J. Males, General Manager.

Peter Downey, Sales Manager.

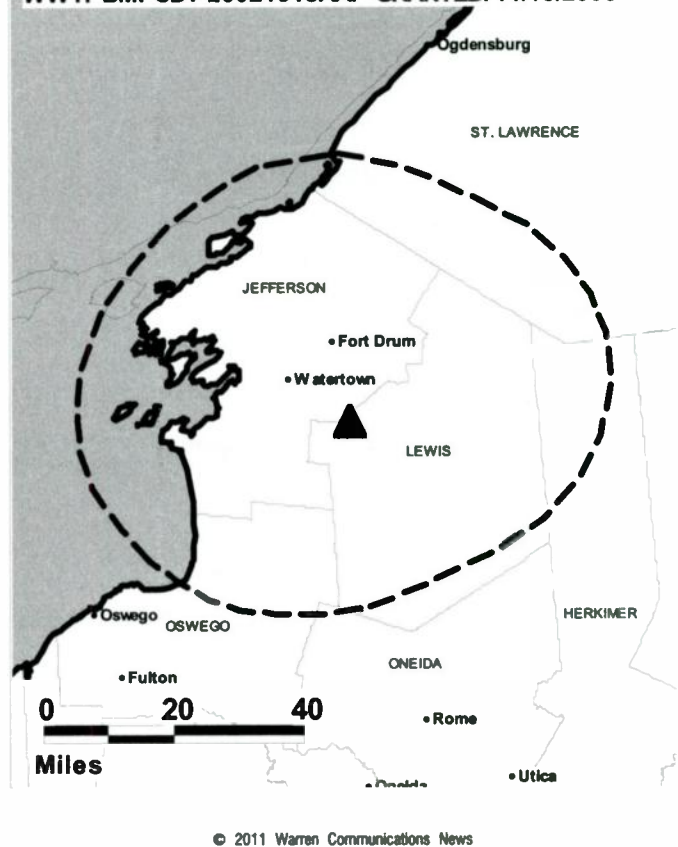
John Moore, News Director.

Keith Rudes, Chief Engineer.

Vince Spicolo, Program Director.

Bobby Walker, Production & Creative Services Director.

WWTI BMPCDT-20021018AAF GRANTED: 11/18/2003

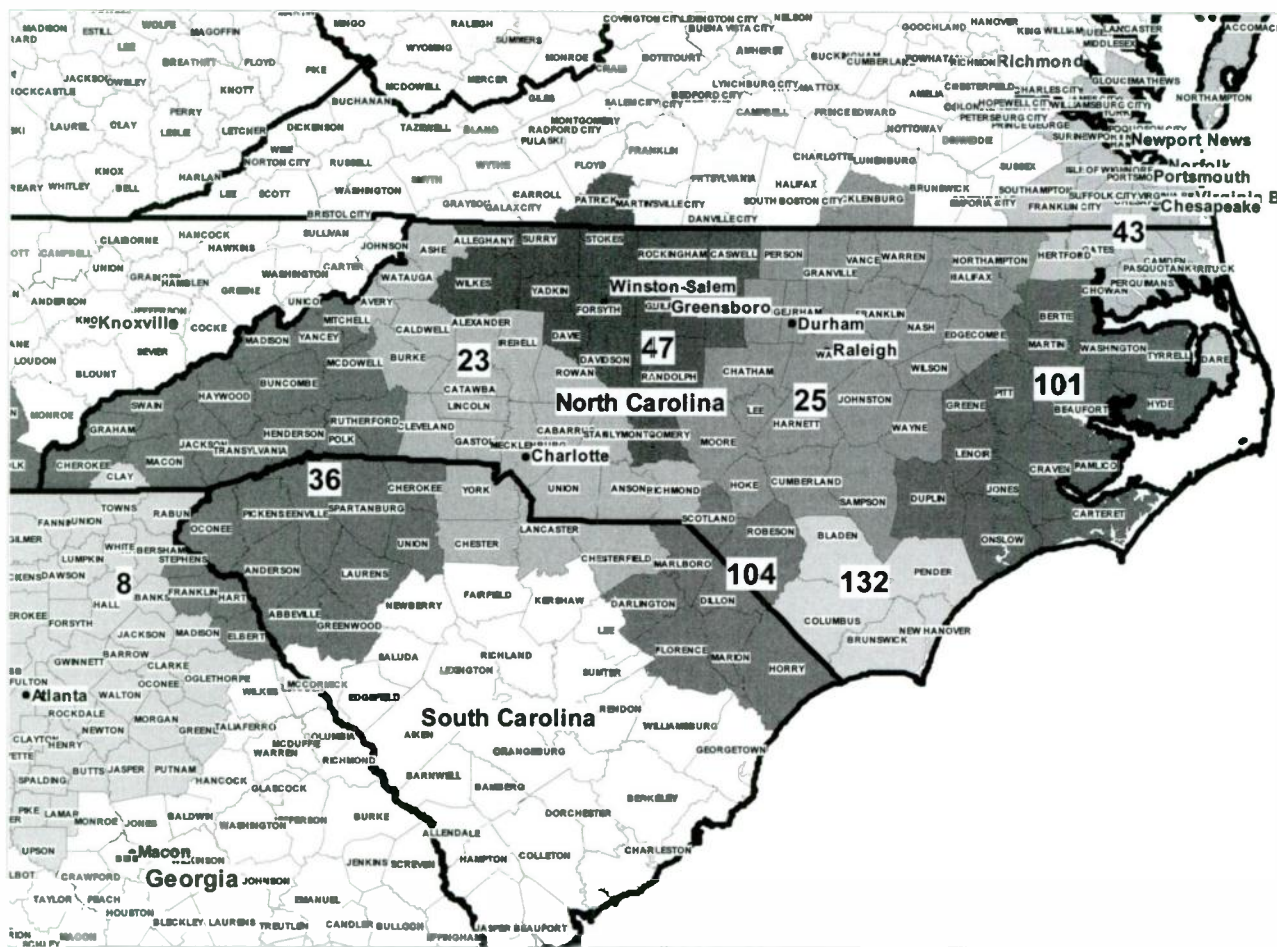


**City of License:** Watertown. **Station DMA:** Watertown, NY. **Rank:** 176.

Circulation © 2010 Nielsen. Coverage based on Nielsen study.

GrandTotal	Cable TV Households	Non-cable TV Households	Total TV Households
Estimated Station Totals *	63,960	30,010	93,970
Average Weekly Circulation (2010)	32,723	6,367	39,090
Average Daily Circulation (2010)			15,300
Station DMA Total	Cable TV Households	Non-cable TV Households	Total TV Households
Estimated Station Totals *	63,960	30,010	93,970
Average Weekly Circulation (2010)	32,723	6,367	39,090
Average Daily Circulation (2010)			15,300

\*Estimated station totals are sums of the Nielsen TV and Cable TV household estimates for each county in which the station registers viewing of more than 5% as per the Nielsen Survey Methods.



© 2011 Warren Communications News

MARKET	NIELSEN DMA TV HOUSEHOLDS	RANK	MARKET AREA COMMERCIAL STATIONS
Atlanta, GA	2,407,080	8	WAGA-TV (27); WATL (25); WGCL-TV (19); WHSG-TV (44); WPCH-TV (20); WPXA-TV (51); WSB-TV (39); WUPA (43); WUVG-DT (48); WXIA-TV (10)
Charlotte, NC	1,166,180	23	WAXN-TV (50); WBTV (23); WCCB (27); WCNC-TV (22); WHKY-TV (40); WJZY (47); WMYT-TV (39); WSOC-TV (34)
Raleigh-Durham (Fayetteville), NC	1,131,310	25	WFPX-TV (36); WLFL (27); WNCN (17); WRAL-TV (53); WRAY-TV (42); WRZA (49); WRDC (28); WRPX-TV (15); WTVD (11); WUVC-DT (38)
Greenville-Spartanburg-Anderson, SC-Asheville, NC	878,550	36	WGGS-TV (16); WHNS (21); WLOS (13); WMYA-TV (14); WNEG-TV (24); WSPA-TV (7); WYCW (45); WYFF (59)
Norfolk-Portsmouth-Newport News, VA	716,050	43	WAVY-TV (31); WGNT (50); WHRE (7); WPXV-TV (46); WSKY-TV (4); WTKR (40); WTVZ-TV (33); WVBT (29); WVEC (13)
Greensboro-High Point-Winston Salem, NC	699,040	47	WCWG (19); WFMY-TV (51); WGHP (8); WGPX-TV (14); WLXI (43); WMYV (33); WXII-TV (31); WXLV-TV (29)
Greenville-New Bern-Washington, NC	294,550	101	WCTI-TV (12); WEPX-TV (51); WFXI (8); WITN-TV (32); WNCT-TV (10); WPXU-TV (34); WYDO (47)
Myrtle Beach-Florence, SC	289,570	104	WBTW (13); WFXB (18); WMBF-TV (32); WPDE-TV (16); WWMB (21)
Wilmington, NC	191,630	132	WECT (44); WSFX-TV (30); WWAY (46)

**North Carolina Station Totals as of October 1, 2010**

	VHF	UHF	TOTAL
Commercial Television	7	31	38
Educational Television	1	12	13
	8	43	51

(Continued on next page)

**North Carolina TV Station Index**

WAXN-TV — Kannapolis, NC (50) .....p. A-927  
 WBTB — Charlotte, NC (23) .....p. A-909  
 WCCB — Charlotte, NC (27) .....p. A-910  
 WCNC-TV — Charlotte, NC (22) .....p. A-911  
 WCTI-TV — New Bern, NC (12) .....p. A-931  
 WCWG — Lexington, NC (19) .....p. A-928  
 WECT — Wilmington, NC (44) .....p. A-937  
 WEPX-TV — Greenville, NC (51) .....p. A-921  
 WFMY-TV — Greensboro, NC (51) .....p. A-918  
 WFPX-TV — Fayetteville, NC (36) .....p. A-915  
 WFXI — Morehead City, NC (8) .....p. A-930  
 WGHP — High Point, NC (8) .....p. A-925

WGTX-TV — Burlington, NC (14) .....p. A-908  
 WHKY-TV — Hickory, NC (40) .....p. A-924  
 WITN-TV — Washington, NC (32) .....p. A-936  
 WJZY — Belmont, NC (47) .....p. A-907  
 WLFL — Raleigh, NC (27) .....p. A-932  
 WLOS — Asheville, NC (13) .....p. A-905  
 WLXI — Greensboro, NC (43) .....p. A-919  
 WMYV — Greensboro, NC (33) .....p. A-920  
 WNCN — Goldsboro, NC (17) .....p. A-917  
 WNCT-TV — Greenville, NC (10) .....p. A-922  
 WPXU-TV — Jacksonville, NC (34) .....p. A-926  
 WRAL-TV — Raleigh, NC (53) .....p. A-933  
 WRAY-TV — Wilson, NC (42) .....p. A-940  
 WRAZ — Raleigh, NC (49) .....p. A-934

WRDC — Durham, NC (28) .....p. A-913  
 WRPX-TV — Rocky Mount, NC (15) .....p. A-935  
 WSFX-TV — Wilmington, NC (30) .....p. A-938  
 WSKY-TV — Manteo, NC (4) .....p. A-929  
 WSOC-TV — Charlotte, NC (34) .....p. A-912  
 WTVD — Durham, NC (11) .....p. A-914  
 WUVC-DT — Fayetteville, NC (38) .....p. A-916  
 WWAY — Wilmington, NC (46) .....p. A-939  
 WXII-TV — Winston-Salem, NC (31) .....p. A-941  
 WXLV-TV — Winston-Salem, NC (29) .....p. A-942  
 WYCW — Asheville, NC (45) .....p. A-906  
 WYDO — Greenville, NC (47) .....p. A-923



**WLOS**  
**Ch. 13**

**Network Service:** ABC.

**Grantee:** WLOS Licensee LLC, c/o Pillsbury Winthrop Shaw Pittman LLP, 2300 N St. NW, c/o Pillsbury Winthrop Shaw Pittman LLP, Attn.: Kathryn Schmeltzer, Washington, DC 20037-1128.

**Studios:** 100 Verdae Blvd., Suite 410, Greenville, SC 29607; 110 Technology Dr, Asheville, NC 28803.

**Mailing Address:** 110 Technology Dr, Asheville, NC 28803.

**Phone:** 864-297-1313; 828-684-1340. **Fax:** 864-297-8085.

**E-mail:** comments@wlos.com

**Web Site:** http://www.wlos.com

**Technical Facilities:** Channel No. 13 (210-216 MHz). Authorized power: 50-kw visual, aural. Antenna: 2787-ft above av. terrain, 293-ft. above ground, 6012-ft. above sea level.

Latitude	35°	25'	32"
Longitude	82°	45'	25"

**Note:** Latitude and longitude coordinates shown are based on the North American Datum of 1927 (NAD 27) as currently required by the Mass Media Bureau of the FCC.

**Ownership:** Sinclair Broadcast Group Inc. (Group Owner).

**Began Operation:** October 1, 2002. Standard Definition. Station operating under Special Temporary Authority at 13.6-kw max. visual. Station broadcasting digitally on its analog channel allotment. Began analog operations: September 18, 1954. Sale to Anchor Media Holdings by Wometco Broadcasting Co. approved by FCC April 10, 1987. Transfer of control to Continental Broadcasting approved by FCC June 30, 1993. Sale to Better Communications approved by FCC July 20, 1994 (Television Digest, Vol. 34:20). Sale to present owner by Better Communications approved by FCC June 27, 1997. Ceased analog operations: June 12, 2009.

**Represented (sales):** Katz Media Group.

**Personnel:**

- Joe Fishleigh, General Manager.
- Donna Daniels, Local Sales Manager.
- James Crout, Local Sales Manager.
- Courtney Youngblood, National Sales Manager.
- Julie Fries, News Director.
- Rollin Tompkins, Chief Engineer.
- Darrell Rhoden, Business Manager.
- Guy Chancey, Program & Promotion Director.
- Debbie Barnstable, Research Director.
- Sarah Ferris, Traffic Manager.



© 2011 Warren Communications News

**City of License:** Asheville.

**Station DMA:** Greenville-Spartanburg-Anderson, SC-Asheville, NC. Rank: 36.

Circulation © 2010 Nielsen. Coverage based on Nielsen study.

GrandTotal	Cable	Non-cable	Total
	TV Households	TV Households	TV Households
Estimated Station Totals *	466,640	432,820	899,460
Average Weekly Circulation (2010)	270,387	258,880	529,267
Average Daily Circulation (2010)			262,341
Station DMA Total	Cable	Non-cable	Total
	TV Households	TV Households	TV Households
Estimated Station Totals *	423,780	417,950	841,730
Average Weekly Circulation (2010)	261,385	257,631	519,016
Average Daily Circulation (2010)			260,620
Other DMA Total	Cable	Non-cable	Total
	TV Households	TV Households	TV Households
Estimated Station Totals *	42,860	14,870	57,730
Average Weekly Circulation (2010)	9,002	1,249	10,251
Average Daily Circulation (2010)			1,721

\*Estimated station totals are sums of the Nielsen TV and Cable TV household estimates for each county in which the station registers viewing of more than 5% as per the Nielsen Survey Methods.

**WYCW**  
**Ch. 45**

**Network Service:** CW.

**Grantee:** Media General Communications Holdings LLC, 333 E Franklin St, Richmond, VA 23219.

**Studio:** 250 International Dr., Spartanburg, SC 29303.

**Mailing Address:** PO Box 1717, Spartanburg, SC 29304.

**Phone:** 864-576-7777. **Fax:** 864-595-4615.

**E-mail:** ringram@carolinascw.com

**Web Site:** http://www.carolinascw.com

**Technical Facilities:** Channel No. 45 (656-662 MHz). Authorized power: 1000-kw max. visual, aural. Antenna: 1821-ft above av. terrain, 696-ft. above ground, 4121-ft. above sea level.

Latitude	35°	13'	20"
Longitude	82°	32'	58"

**Note:** Latitude and longitude coordinates shown are based on the North American Datum of 1927 (NAD 27) as currently required by the Mass Media Bureau of the FCC.

**Ownership:** Media General Inc. (Group Owner).

**Began Operation:** March 8, 2002. Began analog operations: June 1, 1986. Due to financial & technical difficulties, station ceased operations from early 1991 until April 1994, when it resumed service at reduced power. On January 17, 1996, storm caused tower to collapse. Station resumed operations August 1996. Sale to present owner by Pappas Telecasting Companies approved by FCC January 15, 2002. Ceased analog operations: February 17, 2009.

**Personnel:**

Phil Lane, Vice President & General Manager.

Randy Ingram, Station & General Sales Manager.

Kelly Oliver, Local Sales Manager.

Alex Bongiorno, News Director.

Ron Peeler, Chief Engineer.

Laura Nunamacher, Business Manager.

Shukriyyah Fareed, Program Director.

Megan Hannigan, Promotion & Public Affairs Manager.

Jessica Heysek, Production Manager.

Gladys Davis, Traffic Manager.

**City of License:** Asheville.

**Station DMA:** Greenville-Spartanburg-Anderson, SC-Asheville, NC. **Rank:** 36.

WYCW BPCDT-19991101AGU GRANTED: 1/24/2001



© 2011 Warren Communications News

Circulation © 2010 Nielsen. Coverage based on Nielsen study.

GrandTotal	Cable TV Households	Non-cable TV Households	Total TV Households
Estimated Station Totals *	418,500	417,950	836,450
Average Weekly Circulation (2010)	85,087	92,318	177,405
Average Daily Circulation (2010)			63,907

Station DMA Total	Cable TV Households	Non-cable TV Households	Total TV Households
Estimated Station Totals *	413,080	417,950	831,030
Average Weekly Circulation (2010)	84,695	92,318	177,013
Average Daily Circulation (2010)			63,847

Other DMA Total	Cable TV Households	Non-cable TV Households	Total TV Households
Estimated Station Totals *	5,420	0	5,420
Average Weekly Circulation (2010)	392	0	392
Average Daily Circulation (2010)			60

\*Estimated station totals are sums of the Nielsen TV and Cable TV household estimates for each county in which the station registers viewing of more than 5% as per the Nielsen Survey Methods.

**WJZY**  
**Ch. 47**

**Network Service:** CW.

**Licensee:** WJZY-TV Inc., PO Box 668400, 3501 Performance Rd, Charlotte, NC 28266-8400.

**Studio:** 3501 Performance Rd, Charlotte, NC 28214-9056.

**Mailing Address:** 3501 Performance Rd, Charlotte, NC 28214.

**Phone:** 704-398-0046. **Fax:** 704-393-8407.

**E-mail:** info@wjzy.com

**Web Site:** http://www.wjzy.com

**Technical Facilities:** Channel No. 47 (668-674 MHz). Authorized power: 1000-kw max. visual, aural. Antenna: 1816-ft above av. terrain, 1780-ft. above ground, 2586-ft. above sea level.

Latitude 35° 21' 44"  
Longitude 81° 09' 19"

**Note:** Latitude and longitude coordinates shown are based on the North American Datum of 1927 (NAD 27) as currently required by the Mass Media Bureau of the FCC.

**Ownership:** Capitol Broadcasting Co. Inc. (Group Owner).

**Began Operation:** May 14, 2002. Began analog operations: July 8, 1987. Sale to present owner approved by FCC November 20, 1987. Ceased analog operations: June 12, 2009.

**Represented (legal):** Holland & Knight LLP.

**Represented (sales):** TeleRep Inc.

**Personnel:**

Shawn Harris, General Manager.

Matthew Livoti, Local Sales Manager.

Don Travis, National Sales Manager.

John Bishop, Engineering Manager.

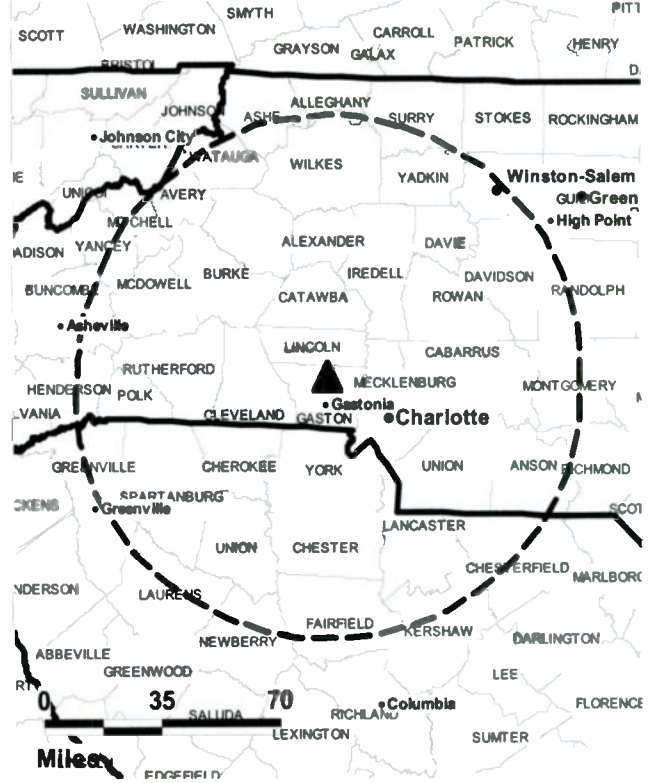
Jacqueline Draper, Business Manager.

Joe Heaton, Programming & Creative Services Manager.

Mary Sellers, Traffic Manager.

**City of License:** Belmont. **Station DMA:** Charlotte, NC. **Rank:** 23.

**WJZY B MPCDT-20080319ACZ GRANTED: 5/30/2008**



© 2011 Warren Communications News

Circulation © 2010 Nielsen. Coverage based on Nielsen study.

GrandTotal	Cable TV Households	Non-cable TV Households	Total TV Households
Estimated Station Totals *	717,250	499,220	1,216,470
Average Weekly Circulation (2010)	213,504	138,159	351,663
Average Daily Circulation (2010)			122,393
Station DMA Total	Cable TV Households	Non-cable TV Households	Total TV Households
Estimated Station Totals *	683,720	444,910	1,128,630
Average Weekly Circulation (2010)	207,463	132,474	339,937
Average Daily Circulation (2010)			118,691
Other DMA Total	Cable TV Households	Non-cable TV Households	Total TV Households
Estimated Station Totals *	33,530	54,310	87,840
Average Weekly Circulation (2010)	6,041	5,685	11,726
Average Daily Circulation (2010)			3,702

\*Estimated station totals are sums of the Nielsen TV and Cable TV household estimates for each county in which the station registers viewing of more than 5% as per the Nielsen Survey Methods.

**WGPX-TV**  
**Ch. 14**

**Network Service:** ION.

**Licensee:** ION Media Greensboro License Inc., 601 Clearwater Park Rd, West Palm Beach, FL 33401-6233.

**Studio:** 1114 N. O'Henry Blvd, Greensboro, NC 27405.

**Mailing Address:** 1114 N. O'Henry Blvd, Greensboro, NC 27405.

**Phone:** 336-272-9227. **Fax:** 336-272-9298.

**E-mail:** josephkoker@ionmedia.com

**Web Site:** http://www.iontelevision.com

**Technical Facilities:** Channel No. 14 (470-476 MHz). Authorized power: 95-kw max. visual, aural. Antenna: 699-ft above av. terrain, 690-ft. above ground, 1428-ft. above sea level.

Latitude 36° 14' 54"  
Longitude 79° 39' 21"

Holds CP for change to 1000-kw max. visual, 784-ft above av. terrain, 773-ft. above ground, 1511-ft. above sea level; BPCDT-20080620AFW.

**Transmitter:** Approx. 0.62-mi. at 71 degrees T from US. Hwy 29 & Benaja Rd. intersection.

**Note:** Latitude and longitude coordinates shown are based on the North American Datum of 1927 (NAD 27) as currently required by the Mass Media Bureau of the FCC.

**Ownership:** ION Media Networks Inc. (Group Owner).

**Began Operation:** January 3, 2006. Began analog operations: August 7, 1984. Ceased analog operations: June 12, 2009. Sale to Kearn family members by National Group Telecommunications of Burlington Inc. approved by FCC August 18, 1983. Sale of 20% interest to Carmelo Selestre from Kearn family members approved by FCC November 7, 1984. Sale to Television Communications Inc. (Jack Rehburg, et al.) approved by FCC November 20, 1985. Sale to Paxson Communications Corp. by Television Communications Inc. approved by FCC July 15, 1996. Paxson Communications Corp. became ION Media Networks Inc. on June 26, 2006. Transfer of control by ION Media Networks Inc. from Paxson Management Corp. & Lowell W. Paxson to CIG Media LLC approved by FCC December 31, 2007. Involuntary assignment to debtor in possession status approved by FCC June 5, 2009. Involuntary assignment from debtor in possession status approved by FCC September 28, 2009. Transfer of control by ION Media Networks Inc. from ION Media Networks Liquidating Trust to Media Holdco LP approved by FCC December 17, 2009. Sale to Urban Television LCC pending.

**Represented (legal):** Dow Lohnes PLLC.

**Represented (engineering):** du Treil, Lundin & Rackley Inc.

**Personnel:**

**Dana Lambert**, Station Operations Manager.

**Steven Hall**, Chief Engineer.

**Stephanie Black**, Traffic Manager.



**City of License:** Burlington.

**Station DMA:** Greensboro-High Point-Winston Salem, NC. Rank: 47.

Circulation © 2010 Nielsen. Coverage based on Nielsen study.

Grand Total	Cable TV Households	Non-cable TV Households	Total TV Households
Estimated Station Totals *	421,270	245,820	667,090
Average Weekly Circulation (2010)	56,907	30,518	87,425
Average Daily Circulation (2010)			23,181

Station DMA Total	Cable TV Households	Non-cable TV Households	Total TV Households
Estimated Station Totals *	421,270	245,820	667,090
Average Weekly Circulation (2010)	56,907	30,518	87,425
Average Daily Circulation (2010)			23,181

\*Estimated station totals are sums of the Nielsen TV and Cable TV household estimates for each county in which the station registers viewing of more than 5% as per the Nielsen Survey Methods.

**WBTV**  
**Ch. 23**

**Network Service:** CBS.

**Licensee:** WBTV License Subsidiary LLC, 201 Monroe St, RSA Tower, 20th Fl, Montgomery, AL 36104.

**Studio:** One Julian Price Pl, Charlotte, NC 28208.

**Mailing Address:** One Julian Price Pl, Charlotte, NC 28208.

**Phone:** 704-374-3500. **Fax:** 704-374-3614.

**E-mail:** nsimonette@wbtv.com

**Web Site:** http://www.wbvtv.com

**Technical Facilities:** Channel No. 23 (524-530 MHz). Authorized power: 1000-kw max. visual, aural. Antenna: 1853-ft above av. terrain, 1932-ft. above ground, 2650-ft. above sea level.

Latitude 35° 21' 51"  
Longitude 81° 11' 13"

**Transmitter:** Rte. 3, Bob Friday Rd., Dallas.

**Note:** Latitude and longitude coordinates shown are based on the North American Datum of 1927 (NAD 27) as currently required by the Mass Media Bureau of the FCC.

**Ownership:** Raycom Media Inc. (Group Owner).

**Began Operation:** January 18, 1998. Standard and High Definition. Began analog operations: July 15, 1949. Transfer of control by WBTV Inc. to present owner from Lincoln Financial Media Co. approved by FCC March 25, 2008. Transfer of control by WBTV Inc. to Lincoln National Corp. from Jefferson-Pilot Corp. approved by FCC February 9, 2006. Ceased analog operations: June 12, 2009.

**Represented (sales):** Petry Media Corp.

**Represented (legal):** Covington & Burling.

**Personnel:**

**John Shreves**, President.

**Nick Simonette**, Vice President & General Manager.

**Ellen Sondee**, Vice President, Finance.

**Jess Sessoms**, General Sales Manager.

**Amy Spainhour**, Local Sales Manager.

**Michal Campbell**, Local Sales Manager.

**Patti Goodnight**, National Sales Manager.

**Dennis Milligan**, News Director.

**Don Shaw**, Operations Director.

**Shelly Hill**, Programming & Marketing Director.

**John Steed**, Production Manager.

**Calvin Riddle**, Traffic Manager.



© 2011 Warren Communications News

**City of License:** Charlotte. **Station DMA:** Charlotte, NC. **Rank:** 23.

Circulation © 2010 Nielsen. Coverage based on Nielsen study.

GrandTotal	Cable TV Households	Non-cable TV Households	Total TV Households
Estimated Station Totals *	719,890	522,840	1,242,730
Average Weekly Circulation (2010)	475,817	301,440	777,257
Average Daily Circulation (2010)			383,492
Station DMA Total	Cable TV Households	Non-cable TV Households	Total TV Households
Estimated Station Totals *	683,720	444,910	1,128,630
Average Weekly Circulation (2010)	465,806	294,148	759,954
Average Daily Circulation (2010)			377,648
Other DMA Total	Cable TV Households	Non-cable TV Households	Total TV Households
Estimated Station Totals *	36,170	77,930	114,100
Average Weekly Circulation (2010)	10,011	7,292	17,303
Average Daily Circulation (2010)			5,844

\*Estimated station totals are sums of the Nielsen TV and Cable TV household estimates for each county in which the station registers viewing of more than 5% as per the Nielsen Survey Methods.



**WCCB**  
**Ch. 27**

**Network Service:** FOX.

**Licensee:** North Carolina Broadcasting Partners, One Television Pl, c/o Leon Porter, Charlotte, NC 28205.

**Studio:** One Television Pl, Charlotte, NC 28205.

**Mailing Address:** One Television Pl, Charlotte, NC 28205.

**Phone:** 704-372-1800. **Fax:** 704-332-7941.

**E-mail:** gbates@foxcharlotte.tv

**Web Site:** http://www.foxcharlotte.tv

**Technical Facilities:** Channel No. 27 (548-554 MHz). Authorized power: 83.2-kw max. visual, aural. Antenna: 1201-ft above av. terrain, 1099-ft. above ground, 1880-ft. above sea level.

Latitude 35° 16' 01"  
Longitude 80° 44' 05"

**Transmitter:** Newell-Hickory Rd.

**Note:** Latitude and longitude coordinates shown are based on the North American Datum of 1927 (NAD 27) as currently required by the Mass Media Bureau of the FCC.

**Ownership:** Bahakel Communications Ltd. (Group Owner).

**Began Operation:** November 1, 2000. Standard Definition. Began analog operations: December 7, 1953. Hugh Deadwyler acquired station as WAYS-TV from G. W. Dowdy & associates for token \$4 in December 1954, then took station off air March 15, 1955. While in off-air CP status, Deadwyler sold station to Century Advertising, of which he was part owner. Resumed operation September 5, 1961. Century took station off air May 16, 1963. Sale to present owner, who changed call letters from WUTV & resumed operation November 1, 1964, approved by FCC August 20, 1964. Ceased analog operations: June 12, 2009.

**Represented (legal):** Dow Lohnes PLLC.

**Represented (sales):** Eagle Television Sales.

**Personnel:**

**Beverly Bahakel Poston**, Executive Vice President & Chief Executive Officer.

**John Hutchinson**, Vice President & General Manager.

**Bob Davis**, Operations Manager & Engineering Director.

**Gaston Bates**, General Sales Manager.

**Annie Cordell**, Local Sales Manager.

**Chris Gray**, National Sales Manager.

**Ken White**, News Director.

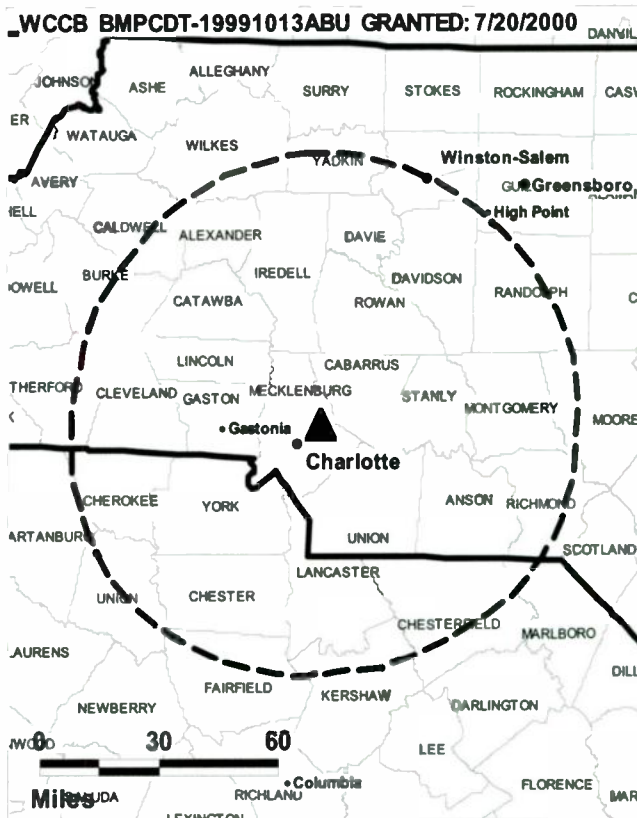
**Rick Aylette**, Chief Engineer.

**Cathy Hodges**, Business Manager.

**Kimberly Seegars**, Assistant Program Director.

**Jeff Arrowood**, Program & Promotion Director.

**Rick Gamertsfelder**, Production Manager.



© 2011 Warren Communications News

**Lou Mauney**, Traffic Manager.

**City of License:** Charlotte. **Station DMA:** Charlotte, NC. **Rank:** 23.

Circulation © 2010 Nielsen. Coverage based on Nielsen study.

GrandTotal	Cable TV Households	Non-cable TV Households	Total TV Households
Estimated Station Totals *	716,640	468,010	1,184,650
Average Weekly Circulation (2010)	409,987	263,371	673,358
Average Daily Circulation (2010)			249,209
Station DMA Total	Cable TV Households	Non-cable TV Households	Total TV Households
Estimated Station Totals *	683,720	444,910	1,128,630
Average Weekly Circulation (2010)	404,168	261,346	665,514
Average Daily Circulation (2010)			247,727
Other DMA Total	Cable TV Households	Non-cable TV Households	Total TV Households
Estimated Station Totals *	32,920	23,100	56,020
Average Weekly Circulation (2010)	5,819	2,025	7,844
Average Daily Circulation (2010)			1,482

\*Estimated station totals are sums of the Nielsen TV and Cable TV household estimates for each county in which the station registers viewing of more than 5% as per the Nielsen Survey Methods.

**WCNC-TV**  
Ch. 22

**Network Service:** NBC.

**Licensee:** WCNC-TV Inc., 400 S Record St, Dallas, TX 75202-4806.

**Studio:** 1001 Wood Ridge Center Dr, Charlotte, NC 28217-1901.

**Mailing Address:** 1001 Wood Ridge Center Dr, Charlotte, NC 28217-1901.

**Phone:** 704-329-3636. **Fax:** 704-357-4980.

**E-mail:** smiller@wcnc.com

**Web Site:** http://www.wcnc.com

**Technical Facilities:** Channel No. 22 (518-524 MHz). Authorized power: 791-kw max. visual, aural. Antenna: 1893-ft above av. terrain, 1880-ft. above ground, 2666-ft. above sea level.

Latitude 35° 20' 49"  
Longitude 81° 10' 15"

Holds CP for change to 1000-kw max. visual, 1952-ft above av. terrain, 1942-ft. above ground, 2728-ft. above sea level; BPCDT-20080617AEH.

**Transmitter:** Between Rtes. 1001 & 1805, 0.87-mi. N of Rte. 1804, near Dallas.

**Note:** Latitude and longitude coordinates shown are based on the North American Datum of 1927 (NAD 27) as currently required by the Mass Media Bureau of the FCC.

**Multichannel TV Sound:** Stereo only.

**Ownership:** Belo Corp. (Group Owner).

**Began Operation:** November 1, 1999. Standard and High Definition. Began analog operations: July 9, 1967 as WCTU-TV, owned by Harold W. Twisdale, David L. Steel Sr. & others. Sale to R. E. Turner by Emil F. Kratt, Receiver, approved by FCC July 27, 1970. Sale to Westinghouse Broadcasting & Cable approved by FCC March 17, 1980 (Television Digest, Vol. 19:21). Sale to Odyssey Partners approved by FCC November 23, 1984 (Vol. 24:15). Sale to Providence Journal Broadcasting approved by FCC November 1, 1988. Sale to present owner by Providence Journal Broadcasting approved by FCC February 28, 1997. (Vol. 36:40, 37:9). Ceased analog operations: June 12, 2009.

**Represented (engineering):** Smith & Fisher.

**Personnel:**

**Timothy J. Morrissey**, President & General Manager.

**Susan Miller**, Sales Director.

**Sherri Brennen**, Local Sales Manager.

**Jon Barcelo**, National Sales Manager.

**Mary Alvarez**, News Director.

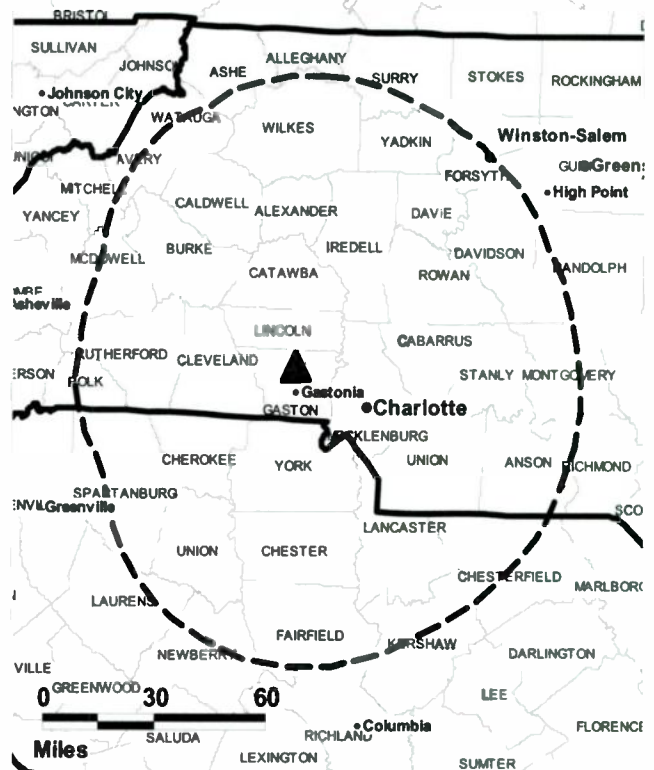
**Steve Kiser**, Chief Engineer.

**Janice Harward**, Business Manager & Controller.

**John Rice**, Program & Promotion Director.

**City of License:** Charlotte. **Station DMA:** Charlotte, NC. **Rank:** 23.

WCNC-TV BPCDT-20080617AEH GRANTED: 4/22/2010



© 2011 Warren Communications News

Circulation © 2010 Nielsen. Coverage based on Nielsen study.

GrandTotal	Cable TV Households	Non-cable TV Households	Total TV Households
Estimated Station Totals *	699,380	487,220	1,186,600
Average Weekly Circulation (2010)	419,543	252,943	672,486
Average Daily Circulation (2010)			312,871
Station DMA Total	Cable TV Households	Non-cable TV Households	Total TV Households
Estimated Station Totals *	683,720	444,910	1,128,630
Average Weekly Circulation (2010)	418,104	250,384	668,488
Average Daily Circulation (2010)			311,452
Other DMA Total	Cable TV Households	Non-cable TV Households	Total TV Households
Estimated Station Totals *	15,660	42,310	57,970
Average Weekly Circulation (2010)	1,439	2,559	3,998
Average Daily Circulation (2010)			1,419

\*Estimated station totals are sums of the Nielsen TV and Cable TV household estimates for each county in which the station registers viewing of more than 5% as per the Nielsen Survey Methods.

**WSOC-TV**  
**Ch. 34**

**Network Service:** ABC.

**Licensee:** WSOC Television Inc., 6205 Peachtree Dunwoody Rd, Atlanta, GA 30328.

**Studio:** 1901 N Tryon St, Charlotte, NC 28206.

**Mailing Address:** PO Box 34665, Charlotte, NC 28234.

**Phone:** 704-338-9999. **Fax:** 704-335-4961.

**E-mail:** joe.pomilla@wsoc-tv.com

**Web Site:** http://www.wsoc.tv

**Technical Facilities:** Channel No. 34 (590-596 MHz). Authorized power: 1000-kw max. visual, aural. Antenna: 1142-ft above av. terrain, 997-ft. above ground, 1854-ft. above sea level.

Latitude 35° 15' 41"  
Longitude 80° 43' 38"

**Transmitter:** 7735 Plaza Rd.

**Note:** Latitude and longitude coordinates shown are based on the North American Datum of 1927 (NAD 27) as currently required by the Mass Media Bureau of the FCC.

**Satellite Earth Stations:** Transmitter Harris; Satcom Technologies, 7.3-meter C-band; Satcom Technologies, 5.5-meter Ku-band; Scientific-Atlanta, 7-meter; Satcom Technologies, 7.3-meter Ku-band; Scientific-Atlanta receivers.

**Ownership:** Cox Enterprises Inc. (Group Owner).

**Began Operation:** October 22, 1999. High Definition. Began analog operations: April 28, 1957. Sale to present owner by E. E. Jones & associates approved by FCC April 8, 1959 (Television Digest, Vol. 15:5, 15). Ceased analog operations: June 12, 2009.

**Represented (sales):** TeleRep Inc.

**Represented (legal):** Dow Lohnes PLLC.

**Personnel:**

**Joe Pomilla**, Vice President & General Manager.

**Paul Briggs**, General Sales Manager.

**Andrea Moore**, National Sales Manager.

**Robin Whitmeyer**, News Director.

**Ted Hand**, Chief Engineer.

**Shawn Pack**, Controller.

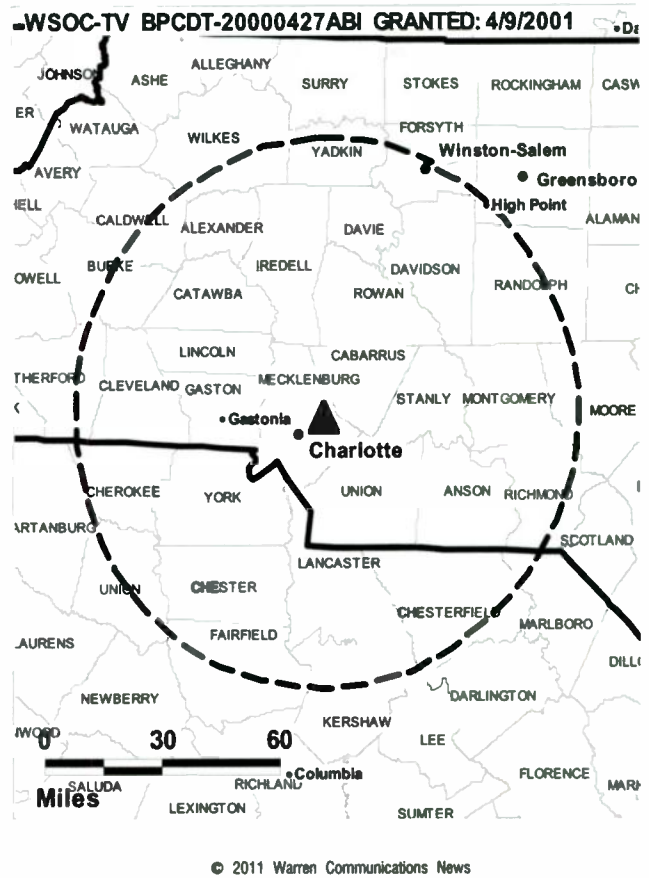
**Kay Hall**, Program Director.

**Sally Ganz**, Promotion & Creative Services Director.

**Patricia Marsden**, Research Director.

**Kierstin Bouillil**, Traffic Manager.

**City of License:** Charlotte. **Station DMA:** Charlotte, NC. **Rank:** 23.



Circulation © 2010 Nielsen. Coverage based on Nielsen study.

GrandTotal	Cable TV Households	Non-cable TV Households	Total TV Households
Estimated Station Totals *	693,640	507,400	1,201,040
Average Weekly Circulation (2010)	476,753	306,056	782,809
Average Daily Circulation (2010)			389,921
Station DMA Total	Cable TV Households	Non-cable TV Households	Total TV Households
Estimated Station Totals *	683,720	444,910	1,128,630
Average Weekly Circulation (2010)	474,462	293,612	768,074
Average Daily Circulation (2010)			384,720
Other DMA Total	Cable TV Households	Non-cable TV Households	Total TV Households
Estimated Station Totals *	9,920	62,490	72,410
Average Weekly Circulation (2010)	2,291	12,444	14,735
Average Daily Circulation (2010)			5,201

\*Estimated station totals are sums of the Nielsen TV and Cable TV household estimates for each county in which the station registers viewing of more than 5% as per the Nielsen Survey Methods.



**WRDC**  
**Ch. 28**

**Network Service:** MNT.

**Grantee:** Raleigh (WRDC-TV) Licensee Inc., 10706 Beaver Dam Rd, Cockeysville, MD 21030.

**Studio:** 3012 Highwoods Blvd, Ste 101, Raleigh, NC 27604.

**Mailing Address:** 3012 Highwoods Blvd, Ste 101, Raleigh, NC 27604.

**Phone:** 919-872-2854. **Fax:** 919-873-9079.

**E-mail:** gtodd@wfl.sbgnet.com

**Web Site:** http://www.wrdc28.com

**Technical Facilities:** Channel No. 28 (554-560 MHz). Authorized power: 725-kw max. visual, aural. Antenna: 1919-ft above av. terrain, 1900-ft. above ground, 2223-ft. above sea level.

Latitude	35°	40'	35"
Longitude	78°	32'	08"

**Note:** Latitude and longitude coordinates shown are based on the North American Datum of 1927 (NAD 27) as currently required by the Mass Media Bureau of the FCC.

**Ownership:** Sinclair Broadcast Group Inc. (Group Owner).

**Began Operation:** April 10, 2006. Station broadcasting digitally on its analog channel allotment. Began analog operations: November 4, 1968. Sale to present owner by Glencairn Ltd. Broadcast Properties approved by FCC December 10, 2001 (Television Digest, Vol. 41:38). Sale to Glencairn Ltd. Broadcast Properties by Communications Corp. of America approved by FCC March 1, 1995. Transfer of control to Communications Corp. of America approved by FCC April 26, 1994. Sale to FSF TV Inc. by Durham Life Broadcasting approved by FCC June 14, 1991 (Vol. 31:15). Sale to Durham Life Broadcasting by Robinson O. Everett, et al., approved by FCC May 19, 1977 (Vol. 17:5). Ceased analog operations: February 17, 2009.

**Represented (sales):** Katz Media Group.

**Represented (legal):** Pillsbury Winthrop Shaw Pittman LLP.

**Personnel:**

Neal Davis, General Manager & General Sales Manager.

Lon Goldman, Local Sales Manager.

Cliff Wallace, Local Sales Manager.

Devon Brewer, Local Sales Manager.

Gary Todd, Engineering Director.

Richard Bellamy, Credit Manager.

Scott Bradsher, Program Director.

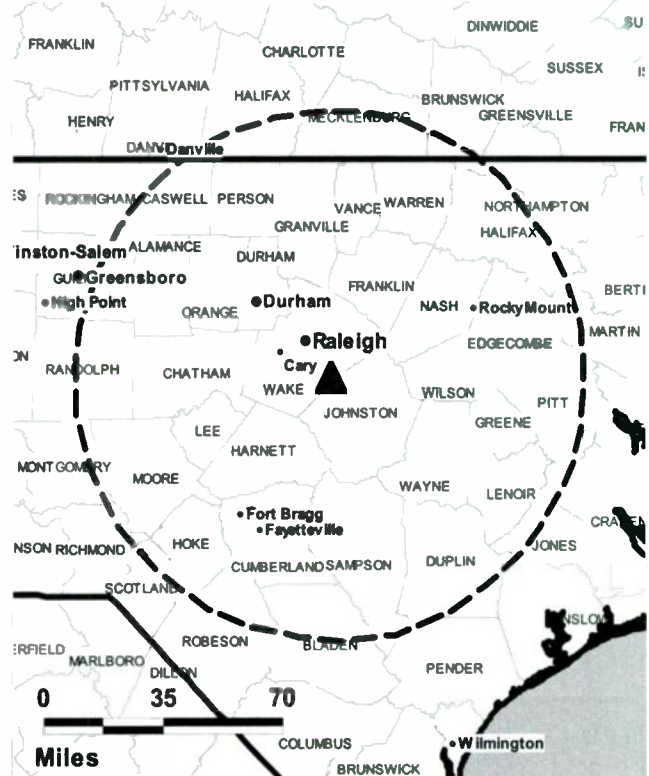
Kim Rivenbark, Promotion Director.

Valerie Venable, Commercial Production Manager.

Sandy Rudd, Traffic Manager.

**City of License:** Durham. **Station DMA:** Raleigh-Durham (Fayetteville), NC. **Rank:** 25.

WRDC BMAPCDT-20080620AJU GRANTED: 2/19/2009



© 2011 Warren Communications News

Circulation © 2010 Nielsen. Coverage based on Nielsen study.

GrandTotal	Cable TV Households	Non-cable TV Households	Total TV Households
Estimated Station Totals *	649,920	471,220	1,121,140
Average Weekly Circulation (2010)	119,132	104,424	223,556
Average Daily Circulation (2010)			81,183
Station DMA Total	Cable TV Households	Non-cable TV Households	Total TV Households
Estimated Station Totals *	642,160	454,910	1,097,070
Average Weekly Circulation (2010)	118,364	103,364	221,728
Average Daily Circulation (2010)			80,717
Other DMA Total	Cable TV Households	Non-cable TV Households	Total TV Households
Estimated Station Totals *	7,760	16,310	24,070
Average Weekly Circulation (2010)	768	1,060	1,828
Average Daily Circulation (2010)			466

\*Estimated station totals are sums of the Nielsen TV and Cable TV household estimates for each county in which the station registers viewing of more than 5% as per the Nielsen Survey Methods.

**WTVD**  
**Ch. 11**

**Network Service:** ABC.

**Licensee:** WTVD Television LLC, 77 W 66th St, 16th Fl, New York, NY 10023.

**Studio:** 411 Liberty St, Durham, NC 27701.

**Mailing Address:** 411 Liberty St, Durham, NC 27701.

**Phone:** 919-683-1111. **Fax:** 919-682-7476.

**E-mail:** timothy.d.alwrn@abc.com

**Web Site:** http://www.abc11.com

**Technical Facilities:** Channel No. 11 (198-204 MHz). Authorized power: 20.7-kw visual, aural. Antenna: 2018-ft above av. terrain, 1965-ft. above ground, 2284-ft. above sea level.

Latitude	35°	40'	05"
Longitude	78°	31'	59"

Requests CP for change to 45-kw visual; BPCDT-20090922ABF.

**Transmitter:** Near Hwy. 70, 4-mi. NW of Clayton.

**Note:** Latitude and longitude coordinates shown are based on the North American Datum of 1927 (NAD 27) as currently required by the Mass Media Bureau of the FCC.

**Ownership:** Disney Enterprises Inc. (Group Owner).

**Began Operation:** October 30, 1999. Standard and High Definition. Station broadcasting digitally on its analog channel allotment. Began analog operations: September 2, 1954. Sale to present owner by Capital Cities/ABC approved by FCC February 8, 1996. Sale to Durham TV Co. Inc. (controlled by Lowell Thomas interests & Capital Cities Communications Corp.) by principal stockholders Harmon L. & Virginia D. Duncan, J. Floyd Fletcher and WDNC (AM) approved by FCC May 22, 1957 (Television Digest, Vol. 13:14, 21). Ceased analog operations: June 12, 2009.

**Personnel:**

John Idler, President & General Manager.

Tim D. Alwrn, General Sales Manager.

Darren Pieh, Local Sales Manager.

Rob Elmore, News Director.

Curtis Meredith, Chief Engineer.

Ed O'Connor, Business Manager.

Curtis Miles, Creative Services Director.

Patti Hartin, Production Supervisor.

Pat Wilson, Traffic Manager.

Anthony Evans, Executive Secretary.

**City of License:** Durham. **Station DMA:** Raleigh-Durham (Fayetteville), NC. **Rank:** 25.

WTVD BPCDT-20080822AAF GRANTED: 9/25/2008



© 2011 Warren Communications News

Circulation © 2010 Nielsen. Coverage based on Nielsen study.

GrandTotal	Cable TV Households	Non-cable TV Households	Total TV Households
Estimated Station Totals *	732,240	521,320	1,253,560
Average Weekly Circulation (2010)	454,413	276,761	731,174
Average Daily Circulation (2010)			378,148
Station DMA Total	Cable TV Households	Non-cable TV Households	Total TV Households
Estimated Station Totals *	652,910	454,910	1,107,820
Average Weekly Circulation (2010)	420,528	269,385	689,913
Average Daily Circulation (2010)			361,049
Other DMA Total	Cable TV Households	Non-cable TV Households	Total TV Households
Estimated Station Totals *	79,330	66,410	145,740
Average Weekly Circulation (2010)	33,885	7,376	41,261
Average Daily Circulation (2010)			17,099

\*Estimated station totals are sums of the Nielsen TV and Cable TV household estimates for each county in which the station registers viewing of more than 5% as per the Nielsen Survey Methods.

**WFPX-TV**  
**Ch. 36**

**Network Service:** ION.

**Licensee:** ION Media License Co. LLC, 601 Clearwater Park Rd, West Palm Beach, FL 33401-6233.

**Studio:** 19234 NC 71 Hwy N, Lumber Bridge, NC 28357.

**Mailing Address:** 19234 NC 71 Hwy N, Lumber Bridge, NC 28357.

**Phone:** 910-843-3884; 919-827-4801. **Fax:** 910-843-2873.

**E-mail:** josephkoker@ionmedia.com

**Web Site:** http://www.iontelevision.com

**Technical Facilities:** Channel No. 36 (602-608 MHz). Authorized power: 1000-kw max. visual, aural. Antenna: 794-ft above av. terrain, 794-ft. above ground, 984-ft. above sea level.

Latitude 34° 53' 05"  
Longitude 79° 04' 29"

**Transmitter:** Off Rte. 71, approx. 0.31-mi. SW of Lumber Bridge.

**Note:** Latitude and longitude coordinates shown are based on the North American Datum of 1927 (NAD 27) as currently required by the Mass Media Bureau of the FCC.

**Ownership:** ION Media Networks Inc. (Group Owner).

**Began Operation:** November 1, 2002. Standard Definition. Began analog operations: March 4, 1985. Ceased analog operations: June 12, 2009. Sale to Urban Television LLC pending. Transfer of control by ION Media Networks Inc. from ION Media Networks Liquidating Trust to Media Holdco LP approved by FCC December 17, 2009. Involuntary assignment from debtor in possession status approved by FCC September 28, 2009. Involuntary assignment to debtor in possession status approved by FCC June 5, 2009. Transfer of control by ION Media Networks Inc. from Paxson Management Corp. & Lowell W. Paxson to CIG Media LLC approved by FCC December 31, 2007. Paxson Communications Corp. became ION Media Networks Inc. on June 26, 2006. Sale to Paxson Communications Corp. by Fayetteville-Cumberland Telecasters Inc. approved by FCC October 20, 1997. Involuntary assignment to debtor in possession status approved by FCC December 30, 1992.

**Represented (legal):** Dow Lohnes PLLC.

**Personnel:**

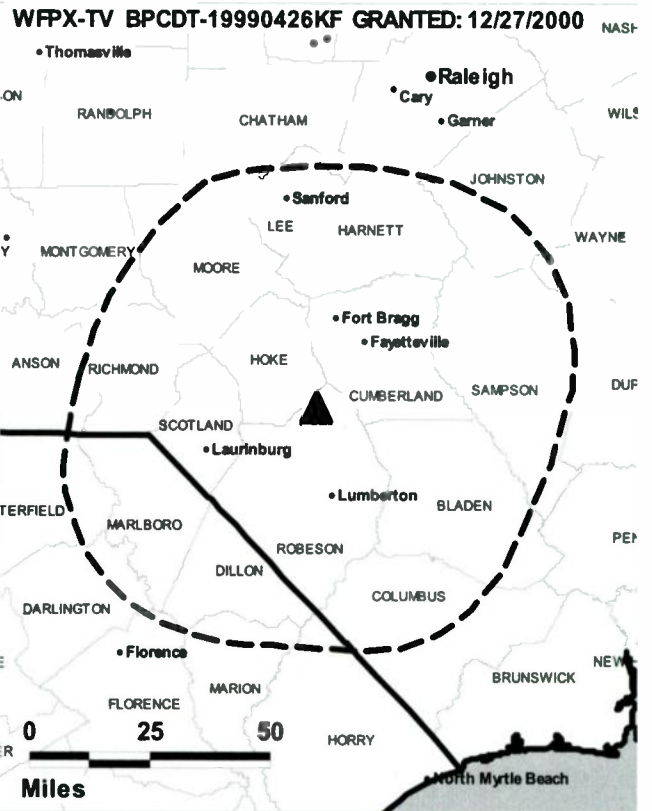
Michelle Barnhill, Station Operations Manager.

Jim Vest, Contract Engineer.

Deborah Howard, Traffic Manager.

**City of License:** Fayetteville. **Station DMA:** Raleigh-Durham (Fayetteville), NC.

**Rank:** 25.



© 2011 Warren Communications News

Circulation © 2010 Nielsen. Coverage based on Nielsen study.

GrandTotal	Cable TV Households	Non-cable TV Households	Total TV Households
Estimated Station Totals *	150,510	70,110	220,620
Average Weekly Circulation (2010)	16,991	5,561	22,552
Average Daily Circulation (2010)			6,799
Station DMA Total	Cable TV Households	Non-cable TV Households	Total TV Households
Estimated Station Totals *	121,930	34,680	156,610
Average Weekly Circulation (2010)	13,481	1,769	15,250
Average Daily Circulation (2010)			4,119
Other DMA Total	Cable TV Households	Non-cable TV Households	Total TV Households
Estimated Station Totals *	28,580	35,430	64,010
Average Weekly Circulation (2010)	3,510	3,792	7,302
Average Daily Circulation (2010)			2,680

\*Estimated station totals are sums of the Nielsen TV and Cable TV household estimates for each county in which the station registers viewing of more than 5% as per the Nielsen Survey Methods.

**WUVC-DT**  
**Ch. 38**

**Network Service:** UNV.

**Licensee:** WUVC License Partnership GP, 1999 Avenue of the Stars, Ste 3050, Los Angeles, CA 90067.

**Studio:** 230 Donaldson St, Fayetteville, NC 28301.

**Mailing Address:** 230 Donaldson St, Fayetteville, NC 28301.

**Phone:** 910-323-4040. **Fax:** 910-323-3924.

**E-mail:** mmunoz@univision.net

**Web Site:** http://www.univision.net

**Technical Facilities:** Channel No. 38 (614-620 MHz). Authorized power: 500-kw max. visual, aural. Antenna: 1670-ft above av. terrain, 1549-ft. above ground, 1949-ft. above sea level.

Latitude	35°	30'	44"
Longitude	78°	58'	41"

Holds CP for change to 1000-kw max. visual, 1844-ft above av. terrain, 1722-ft. above ground, 2122-ft. above sea level; lat. 35° 30' 43", long. 78° 58' 42", BPCDT-20090630ABX.

**Note:** Latitude and longitude coordinates shown are based on the North American Datum of 1927 (NAD 27) as currently required by the Mass Media Bureau of the FCC.

**Ownership:** Univision Communications Inc. (Group Owner).

**Began Operation:** May 1, 2002. Began analog operations: June 1, 1981. Transfer of control to Broadcasting Media Partners Inc. approved by FCC March 27, 2007. Transfer of control to present owner by Bahakel Communications Ltd. approved by FCC February 6, 2003. Sale to Bahakel Communications Ltd. by Allied Communications Co. Inc. approved by FCC February 19, 1998. Sale to Allied Communications Co. Inc. by Elbert M. Boyd Jr., T. Y. Baker, et al., approved by FCC January 13, 1994. Sale to Delta Broadcasting Inc. by Ocie F. Murray Jr., Interim Trustee approved by FCC March 20, 1991. Involuntary assignment to Ocie F. Murray Jr., Interim Trustee by SJL of North Carolina Associates LP approved by FCC February 15, 1991. Sale to SJL of North Carolina Assoc. by Norman Suttler, et al. (Fayetteville Television Inc.), approved by FCC June 20, 1985. Ceased analog operations: June 12, 2009.

**Represented (legal):** Covington & Burling.

**Represented (sales):** Continental Television Sales.

**Personnel:**

**Michael Munoz**, General Manager.

**Enrique Delcampo**, Local Sales Manager.

**Todd Schlacater**, National Sales Manager.

**William Acevedo**, Chief Engineer.

**Kevin Booker**, Promotion & Production Director.

**Fernando D. Romero**, Promotion Assistant.

**Maria Tajman**, Traffic Manager.



© 2011 Warren Communications News

**Yvonne Cerna**, Community Affairs Manager.

**City of License:** Fayetteville. **Station DMA:** Raleigh-Durham (Fayetteville), NC.

**Rank:** 25.

Circulation © 2010 Nielsen. Coverage based on Nielsen study.

GrandTotal	Cable TV Households	Non-cable TV Households	Total TV Households
Estimated Station Totals *	10,260	34,450	44,710
Average Weekly Circulation (2010)	513	1,757	2,270
Average Daily Circulation (2010)			1,388

Station DMA Total	Cable TV Households	Non-cable TV Households	Total TV Households
Estimated Station Totals *	10,260	34,450	44,710
Average Weekly Circulation (2010)	513	1,757	2,270
Average Daily Circulation (2010)			1,388

\*Estimated station totals are sums of the Nielsen TV and Cable TV household estimates for each county in which the station registers viewing of more than 5% as per the Nielsen Survey Methods.

**WNCN**  
**Ch. 17**

**Network Service:** NBC.

**Licensee:** Media General Communications Holdings LLC, 333 E Franklin St, Richmond, VA 23219.

**Studio:** 1205 Front St, Raleigh, NC 27609.

**Mailing Address:** 1205 Front St, Raleigh, NC 27609.

**Phone:** 919-836-1717. **Fax:** 919-836-1747.

**E-mail:** cward@wncn.com

**Web Site:** http://www.nbc17.com

**Technical Facilities:** Channel No. 17 (488-494 MHz). Authorized power: 291-kw max. visual, aural. Antenna: 2005-ft above av. terrain, 1904-ft. above ground, 2264-ft. above sea level.

Latitude	35°	40'	29"
Longitude	78°	31'	40"

**Transmitter:** 0.25-mi. SW of U.S. Rte. 70, 1.7-mi. SE of Auburn in Wake County.

**Note:** Latitude and longitude coordinates shown are based on the North American Datum of 1927 (NAD 27) as currently required by the Mass Media Bureau of the FCC.

**Ownership:** Media General Inc. (Group Owner).

**Began Operation:** November 1, 2000. Standard Definition. Station broadcasting digitally on its analog channel allotment. Began analog operations: April 11, 1988. Sale to present owner by NBC Universal approved by FCC May 23, 2006. Sale to NBC Inc. by Outlet Communications Inc. approved by FCC November 9, 1995. Ceased analog operations: June 12, 2009.

**Represented (legal):** Dow Lohnes PLLC.

**Personnel:**

**Brad A Moses**, Vice President & General Manager.

**Nannette Wilson**, Vice President, News.

**Carol Ward**, General Sales Manager.

**Nick Clark**, Local & National Sales Manager.

**Cory Jackson**, Local Sales Manager.

**Shuneca Harrington**, Local Sales Manager.

**Ira Lilly**, Operations & Engineering Director.

**Doug Hamilton**, Finance & Administration Director.

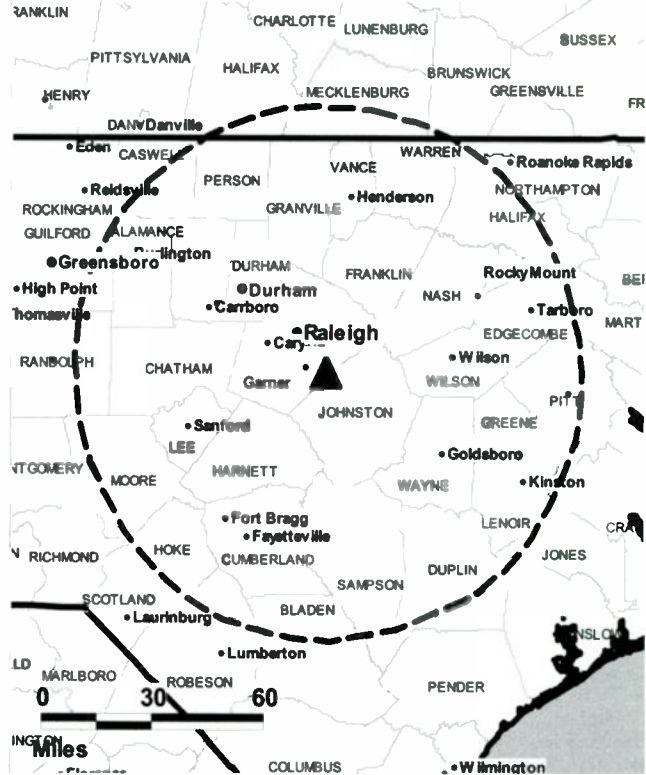
**Mary Ann Balbo**, Marketing Manager.

**Beverly Pigford**, Traffic Manager.

**Richard Bouchez**, Creative Services Director.

**Jennifer Williams**, Results Director.

**WNCN BMAPCDT-20081218AEV GRANTED: 6/5/2009**



© 2011 Warren Communications News

**Tammy LeGlue**, Research Director.

**City of License:** Goldsboro. **Station DMA:** Raleigh-Durham (Fayetteville), NC.

**Rank:** 25.

Circulation © 2010 Nielsen. Coverage based on Nielsen study.

GrandTotal	Cable TV Households	Non-cable TV Households	Total TV Households
Estimated Station Totals *	642,160	454,910	1,097,070
Average Weekly Circulation (2010)	291,113	192,650	483,763
Average Daily Circulation (2010)			194,323
Station DMA Total	Cable TV Households	Non-cable TV Households	Total TV Households
Estimated Station Totals *	642,160	454,910	1,097,070
Average Weekly Circulation (2010)	291,113	192,650	483,763
Average Daily Circulation (2010)			194,323

\*Estimated station totals are sums of the Nielsen TV and Cable TV household estimates for each county in which the station registers viewing of more than 5% as per the Nielsen Survey Methods.

**WFMY-TV**  
**Ch. 51**

**Network Service:** CBS.

**Licensee:** WFMY Television Corp., 1615 Phillips Ave, Greensboro, NC 27405.

**Studio:** 1615 Phillips Ave, Greensboro, NC 27405.

**Mailing Address:** Box TV-2, Greensboro, NC 27420.

**Phone:** 336-379-9369. **Fax:** 336-273-2444.

**E-mail:** dhooper@wfmy.com

**Web Site:** http://www.digtriad.com

**Technical Facilities:** Channel No. 51 (692-698 MHz). Authorized power: 1000-kw max. visual, aural. Antenna: 1866-ft above av. terrain, 1863-ft. above ground, 2598-ft. above sea level.

Latitude 35° 52' 13"  
Longitude 79° 50' 25"

**Transmitter:** 6252 David Country Rd.

**Note:** Latitude and longitude coordinates shown are based on the North American Datum of 1927 (NAD 27) as currently required by the Mass Media Bureau of the FCC.

**Ownership:** Gannett Co. Inc. (Group Owner).

**Began Operation:** April 1, 2002. High Definition. Began analog operations: September 22, 1949. Sale to present owner by Harte-Hanks Communications Gannett Co. January 21, 1988 (Television Digest, Vol. 27:49; 28:6). Sale to Harte-Hanks Communications by Landmark Communications approved by FCC October 29, 1976 (Vol. 16:27). Sale to Landmark by former owners of Greensboro News Co. approved by FCC December 18, 1964 (Vol. 4:36, 49, 51). Ceased analog operations: June 12, 2009.

**Represented (sales):** Blair Television.

**Personnel:**

**Deborah Hooper**, President & General Manager.

**Deana Coble**, Engineering & Operations Director.

**Bill Lancaster**, General Sales Manager.

**Gina Katzmark**, News Director.

**Larry Schell**, Business Manager.

**David Briscoe**, Program Director.

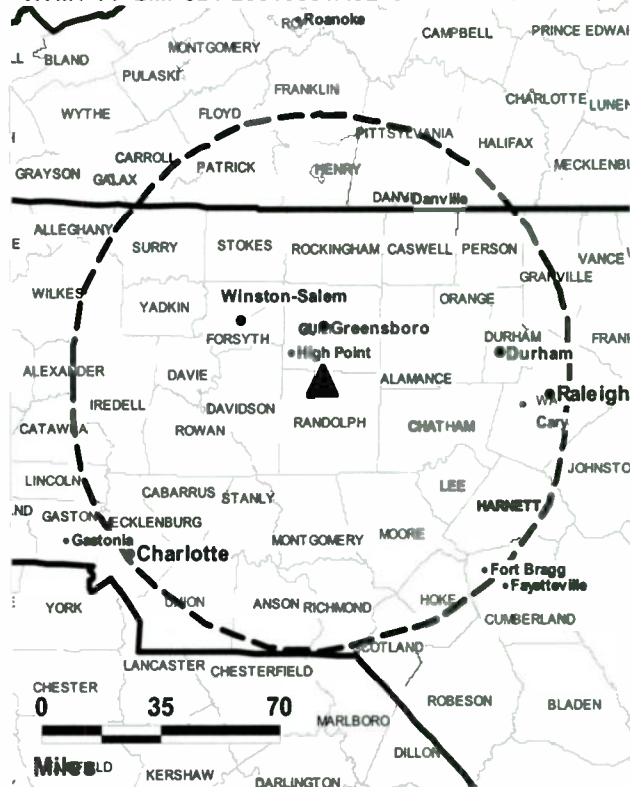
**David Reeve**, Promotion & Marketing Director.

**Kristy Robinson**, Traffic Manager.

**City of License:** Greensboro.

**Station DMA:** Greensboro-High Point-Winston Salem, NC. **Rank:** 47.

WFMY-TV BMAPCDT-20010831ACE GRANTED: 1/10/2002



© 2011 Warren Communications News

Circulation © 2010 Nielsen. Coverage based on Nielsen study.

GrandTotal	Cable TV Households	Non-cable TV Households	Total TV Households
Estimated Station Totals *	482,300	388,850	871,150
Average Weekly Circulation (2010)	312,192	186,046	498,238
Average Daily Circulation (2010)			258,804
Station DMA Total	Cable TV Households	Non-cable TV Households	Total TV Households
Estimated Station Totals *	422,910	255,400	678,310
Average Weekly Circulation (2010)	299,033	169,061	468,094
Average Daily Circulation (2010)			247,971
Other DMA Total	Cable TV Households	Non-cable TV Households	Total TV Households
Estimated Station Totals *	59,390	133,450	192,840
Average Weekly Circulation (2010)	13,159	16,985	30,144
Average Daily Circulation (2010)			10,833

\*Estimated station totals are sums of the Nielsen TV and Cable TV household estimates for each county in which the station registers viewing of more than 5% as per the Nielsen Survey Methods.

**WLXI**  
**Ch. 43**

**Network Service:** IND.

**Licensee:** Radiant Life Ministries Inc., PO Box 1010, Marion, IL 62959-1010.

**Studio:** 2109 Patterson St, Greensboro, NC 27407.

**Mailing Address:** 2109 Patterson St, Greensboro, NC 27407.

**Phone:** 336-855-5610. **Fax:** 336-855-3645.

**E-mail:** wlxi@tct.tv

**Web Site:** http://www.tct.tv

**Technical Facilities:** Channel No. 43 (644-650 MHz). Authorized power: 130-kw max. visual, aural. Antenna: 1729-ft above av. terrain, 1719-ft. above ground, 2458-ft. above sea level.

Latitude	35°	52'	02"
Longitude	79°	49'	26"

**Note:** Latitude and longitude coordinates shown are based on the North American Datum of 1927 (NAD 27) as currently required by the Mass Media Bureau of the FCC.

**Ownership:** Radiant Life Ministries Inc.

**Began Operation:** September 6, 2002. Began analog operations: March 5, 1984. Transfer of control to William Satterfield from Gary S. Smithwick & Harrell Powell Jr. approved by FCC May 23, 1985. Sale to Trinity Broadcasting Network approved by FCC February 24, 1986. Sale to present owner by Trinity Broadcasting Network approved by FCC October 7, 1991. Ceased analog operations: June 12, 2009.

**Represented (legal):** Colby M. May.

**Personnel:**

**Garth Coonce, President.**

**Larry L. Patton, General Manager & Station & Local Sales Manager.**

**Santosh Aghamkar, Production Manager.**

**Gil Couch, Chief Engineer.**

**Karen Patton, Programming & Traffic Manager.**

**City of License:** Greensboro.

**Station DMA:** Greensboro-High Point-Winston Salem, NC. **Rank:** 47.

WLXI BPCDT-20080619AII GRANTED: 12/30/2008



© 2011 Warren Communications News

Circulation © 2010 Nielsen. Coverage based on Nielsen study.

GrandTotal	Cable TV Households	Non-cable TV Households	Total TV Households
Estimated Station Totals *	40,530	83,130	123,660
Average Weekly Circulation (2010)	3,470	4,375	7,845
Average Daily Circulation (2010)			2,134
Station DMA Total	Cable TV Households	Non-cable TV Households	Total TV Households
Estimated Station Totals *	40,530	83,130	123,660
Average Weekly Circulation (2010)	3,470	4,375	7,845
Average Daily Circulation (2010)			2,134

\*Estimated station totals are sums of the Nielsen TV and Cable TV household estimates for each county in which the station registers viewing of more than 5% as per the Nielsen Survey Methods.

**WMYV**  
**Ch. 33**

**Network Service:** MNT.

**Licensee:** WUPN Licensee Inc., 10706 Beaver Dam Rd, Cockeysville, MD 21030.

**Studio:** 3500 Myer Lee Dr, Winston-Salem, NC 27101.

**Mailing Address:** 3500 Myer Lee Dr, Winston-Salem, NC 27101.

**Phone:** 336-274-4848; 336-722-4545. **Fax:** 336-723-8217.

**E-mail:** jpruitt@wxlv.sbgnet.com

**Web Site:** http://www.my48.tv/

**Technical Facilities:** Channel No. 33 (584-590 MHz). Authorized power: 700-kw max. visual, aural. Antenna: 1886-ft above av. terrain, 1872-ft. above ground, 2610-ft. above sea level.

Latitude 35° 52' 03"  
Longitude 79° 49' 26"

**Note:** Latitude and longitude coordinates shown are based on the North American Datum of 1927 (NAD 27) as currently required by the Mass Media Bureau of the FCC.

**Ownership:** Sinclair Broadcast Group Inc. (Group Owner).

**Began Operation:** April 29, 2002. Standard Definition. Began analog operations: May 9, 1981. Sale to Edward H. Herlihy approved by FCC June 7, 1985 but not consummated (Television Digest, Vol. 25:13). Sale to Mission Broadcasting Inc. by Guilford Telecasters Inc. approved by FCC June 28, 1996. Sale to present owner by Mission Broadcasting Inc. approved by FCC December 10, 2001 (Vol. 41:38). Ceased analog operations: February 17, 2009.

**Represented (sales):** Katz Media Group.

**Personnel:**

Ron Inman, General Manager.

Fran McCrae, General Sales Manager.

Dave Farshing, National Sales Manager.

Sean Hollern, Local Sales Manager.

Jim Hartline, Chief Engineer.

Chris Hummel, Business Manager.

Jeannette Pruitt, Program Director.

Trina Samson, Promotion Manager.

Jay Paul, Production Manager.

Melissa Perry, Research Director.

Dana Baker, Traffic Manager.

**City of License:** Greensboro.

**Station DMA:** Greensboro-High Point-Winston Salem, NC. **Rank:** 47.

WMYV BPCDT-19991101AIL GRANTED: 4/19/2001



© 2011 Warren Communications News

Circulation © 2010 Nielsen. Coverage based on Nielsen study.

GrandTotal	Cable TV Households	Non-cable TV Households	Total TV Households
Estimated Station Totals *	417,980	282,740	700,720
Average Weekly Circulation (2010)	100,091	69,464	169,555
Average Daily Circulation (2010)			59,860
Station DMA Total	Cable TV Households	Non-cable TV Households	Total TV Households
Estimated Station Totals *	414,630	255,400	670,030
Average Weekly Circulation (2010)	99,455	67,612	167,067
Average Daily Circulation (2010)			59,599
Other DMA Total	Cable TV Households	Non-cable TV Households	Total TV Households
Estimated Station Totals *	3,350	27,340	30,690
Average Weekly Circulation (2010)	636	1,852	2,488
Average Daily Circulation (2010)			261

\*Estimated station totals are sums of the Nielsen TV and Cable TV household estimates for each county in which the station registers viewing of more than 5% as per the Nielsen Survey Methods.



**WEPX-TV**  
**Ch. 51**

**Network Service:** MNT, ION.

**Licensee:** ION Media Greenville License Inc., 601 Clearwater Park Rd, West Palm Beach, FL 33401-6233.

**Studio:** 1301 S Glenburnie Rd, New Bern, NC 28562.

**Mailing Address:** 1301 S Glenburnie Rd, New Bern, NC 28562.

**Phone:** 252-636-2550. **Fax:** 252-633-7851.

**E-mail:** josephkoker@ionmedia.com

**Web Site:** http://www.iontelevision.com

**Technical Facilities:** Channel No. 51 (692-698 MHz). Authorized power: 114-kw max. visual, aural. Antenna: 459-ft above av. terrain, 430-ft. above ground, 498-ft. above sea level.

Latitude 35° 24' 09"  
Longitude 77° 25' 10"

Holds CP for change to 143-kw max. visual, 505-ft above av. terrain, 473-ft. above ground, 541-ft. above sea level; BMPCDT-20080620AJW.

**Note:** Latitude and longitude coordinates shown are based on the North American Datum of 1927 (NAD 27) as currently required by the Mass Media Bureau of the FCC.

**Ownership:** ION Media Networks Inc. (Group Owner).

**Began Operation:** February 10, 2009. Began analog operations: December 1, 1998. Ceased analog operations: June 12, 2009. Transfer of control by ION Media Networks Inc. from ION Media Networks Liquidating Trust to Media Holdco LP approved by FCC December 17, 2009. Involuntary assignment from debtor in possession status approved by FCC September 28, 2009. Involuntary assignment to debtor in possession status approved by FCC June 5, 2009. Transfer of control by ION Media Networks Inc. from Paxson Management Corp. & Lowell W. Paxson to CIG Media LLC approved by FCC December 31, 2007. Paxson Communications Corp. became ION Media Networks Inc. on June 26, 2006. Sale to Paxson Communications Corp. by Equity Broadcasting Corp. approved by FCC April 13, 1999.

**Represented (legal):** Dow Lohnes PLLC.

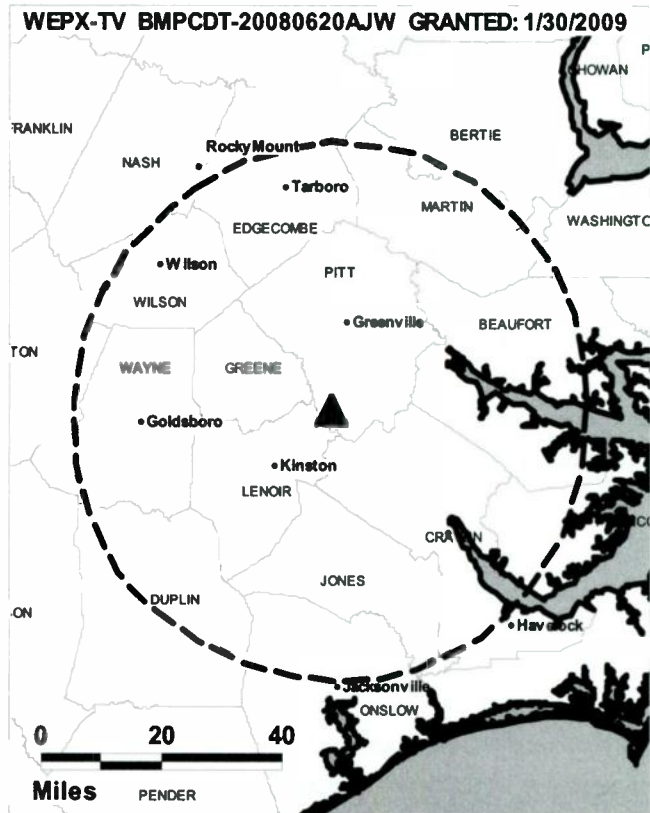
**Personnel:**

Tammy Mason, Station Operations & Traffic Manager.

Ian Hoots, Contract Engineer.

**City of License:** Greenville. **Station DMA:** Greenville-New Bern-Washington, NC.

**Rank:** 101.



© 2011 Warren Communications News

Circulation © 2010 Nielsen. Coverage based on Nielsen study.

GrandTotal	Cable TV Households	Non-cable TV Households	Total TV Households
Estimated Station Totals *	65,190	43,230	108,420
Average Weekly Circulation (2010)	7,538	3,850	11,388
Average Daily Circulation (2010)			2,069

Station DMA Total	Cable TV Households	Non-cable TV Households	Total TV Households
Estimated Station Totals *	65,190	43,230	108,420
Average Weekly Circulation (2010)	7,538	3,850	11,388
Average Daily Circulation (2010)			2,069

\*Estimated station totals are sums of the Nielsen TV and Cable TV household estimates for each county in which the station registers viewing of more than 5% as per the Nielsen Survey Methods.

**WNCT-TV**

**Ch. 10**

**Network Service:** CW, CBS.

**Grantee:** Media General Communications Holdings LLC, 333 E Franklin St, Richmond, VA 23219.

**Studio:** 3221 S. Evans St, Greenville, NC 27834.

**Mailing Address:** 3221 S. Evans St, Greenville, NC 27834.

**Phone:** 252-355-8500. **Fax:** 252-355-8568.

**E-mail:** vjones@wnct.com

**Web Site:** http://www.wnct.com

**Technical Facilities:** Channel No. 10 (192-198 MHz). Authorized power: 35-kw visual, aural. Antenna: 1886-ft above av. terrain, 1894-ft. above ground, 1920-ft. above sea level.

Latitude 35° 21' 55"  
Longitude 77° 23' 38"

**Transmitter:** Hwy 118, 2.5-mi. E of Grifton.

**Note:** Latitude and longitude coordinates shown are based on the North American Datum of 1927 (NAD 27) as currently required by the Mass Media Bureau of the FCC.

**Ownership:** Media General Inc. (Group Owner).

**Began Operation:** May 1, 2002. Began analog operations: December 22, 1953. Sale by Carolina Broadcasting System Inc. approved by FCC February 7, 1962 (Television Digest, Vol. 2:7). Sale to Park Acquisition approved by FCC March 27, 1995. Sale to present owner by Park Acquisition approved by FCC November 22, 1996. (Vol. 36:31). Ceased analog operations: June 12, 2009.

**Represented (legal):** Dow Lohnes PLLC.

**Represented (engineering):** du Treil, Lundin & Rackley Inc.

**Personnel:**

**Vickie Jones**, Vice President & General Manager.

**Adam Henning**, News Director.

**Bertie Cartwright**, Chief Engineer.

**William Morrisette**, Business Manager.

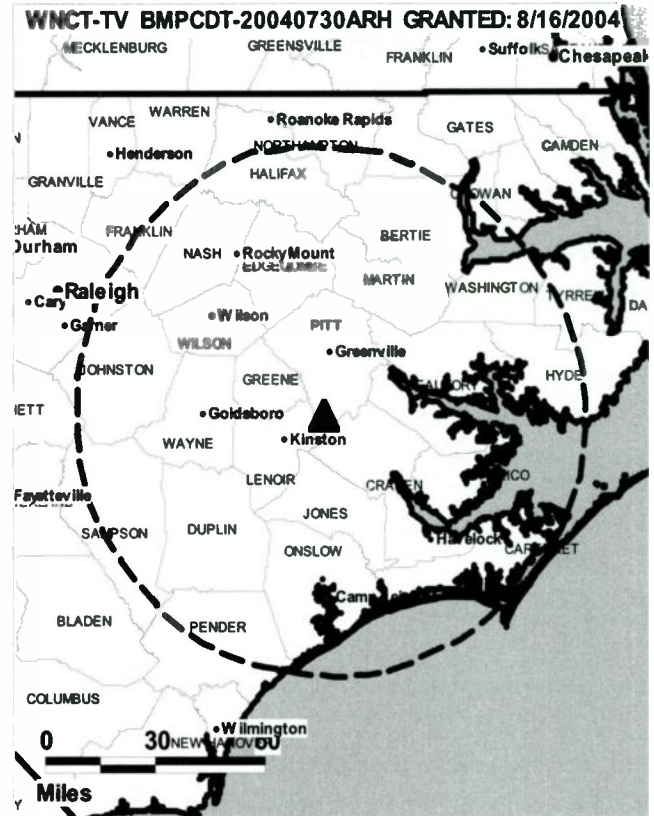
**Shirley Dale**, Program Coordinator.

**Wade F. Poorman**, Production Manager.

**Ashley Cannon**, Traffic Manager.

**City of License:** Greenville. **Station DMA:** Greenville-New Bern-Washington, NC.

**Rank:** 101.



Circulation © 2010 Nielsen. Coverage based on Nielsen study.

GrandTotal	Cable TV Households	Non-cable TV Households	Total TV Households
Estimated Station Totals *	272,690	227,880	500,570
Average Weekly Circulation (2010)	144,484	88,732	233,216
Average Daily Circulation (2010)			113,901
Station DMA Total	Cable TV Households	Non-cable TV Households	Total TV Households
Estimated Station Totals *	154,260	121,570	275,830
Average Weekly Circulation (2010)	98,424	75,414	173,838
Average Daily Circulation (2010)			85,553
Other DMA Total	Cable TV Households	Non-cable TV Households	Total TV Households
Estimated Station Totals *	118,430	106,310	224,740
Average Weekly Circulation (2010)	46,060	13,318	59,378
Average Daily Circulation (2010)			28,348

\*Estimated station totals are sums of the Nielsen TV and Cable TV household estimates for each county in which the station registers viewing of more than 5% as per the Nielsen Survey Methods.

**WYDO**  
**Ch. 47**

**Network Service:** FOX.

**Grantee:** Esteem Broadcasting of North Carolina LLC, 13865 E Elliott Dr, Marshall, IL 62441.

**Studio:** 225 Glenburnie Dr, New Bern, NC 28561.

**Mailing Address:** 225 Glenburnie Dr, New Bern, NC 28561.

**Phone:** 252-638-1212. **Fax:** 252-240-2028.

**E-mail:** leonard@fox8fox14.com

**Web Site:** http://www.fox8fox14.com

**Technical Facilities:** Channel No. 47 (668-674 MHz). Authorized power: 200-kw max. visual, aural. Antenna: 1778-ft above av. terrain, 1775-ft. above ground, 1821-ft. above sea level.

Latitude 35° 06' 15"  
Longitude 77° 20' 12"

**Note:** Latitude and longitude coordinates shown are based on the North American Datum of 1927 (NAD 27) as currently required by the Mass Media Bureau of the FCC.

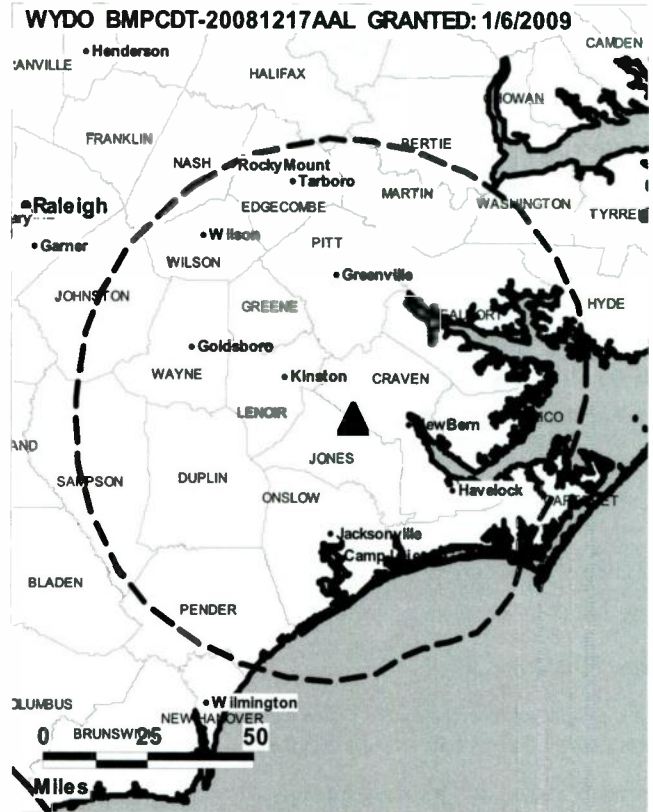
**Ownership:** Esteem Broadcasting LLC (Group Owner).

**Began Operation:** June 12, 2009. Began analog operations: July 30, 1992. Sale to present owner by Piedmont Television Holdings LLC approved by FCC November 1, 2007. Piedmont Television Holdings LLC previously known as GOCOM Holdings LLC. Merger of GOCOM Communications LLC with Grapevine Communications Inc. to form GOCOM Holdings LLC approved by FCC November 1, 1999. Sale to GOCOM Communications LLC by KS Family Television Inc. approved by FCC August 4, 1997. Transfer of control by KS Family Television Inc. from Karl H. Stoll to Frederick J. McCune approved by FCC September 21, 1992. Ceased analog operations: June 12, 2009. Station operated in digital format on channel 21 until July 31, 2009 when it completed construction of its final, authorized digital facilities on channel 47.

**Represented (legal):** Drinker Bidde.

**Personnel:**

- Don Fisher, Station Manager.
- Lisa Leonard, Sales Director.
- Shane Moreland, News Director.
- Andy Kozlk, Chief Engineer.
- Maria Liguori, Business Manager.
- Linda Murphy, Program Manager.
- Wait Young, Promotions Manager.
- Scott Foley, Production Manager.
- Ron Taintor, Creative Services Director.
- Sandy Fulcher, Traffic Manager.



© 2011 Warren Communications News

**City of License:** Greenville. **Station DMA:** Greenville-New Bern-Washington, NC.

**Rank:** 101.

Circulation © 2010 Nielsen. Coverage based on Nielsen study.

Grand Total	Cable TV Households	Non-cable TV Households	Total TV Households
Estimated Station Totals *	72,000	127,710	199,710
Average Weekly Circulation (2010)	36,384	24,956	61,340
Average Daily Circulation (2010)			20,837
Station DMA Total	Cable TV Households	Non-cable TV Households	Total TV Households
Estimated Station Totals *	72,000	121,570	193,570
Average Weekly Circulation (2010)	36,384	24,397	60,781
Average Daily Circulation (2010)			20,776
Other DMA Total	Cable TV Households	Non-cable TV Households	Total TV Households
Estimated Station Totals *	0	6,140	6,140
Average Weekly Circulation (2010)	0	559	559
Average Daily Circulation (2010)			61

\*Estimated station totals are sums of the Nielsen TV and Cable TV household estimates for each county in which the station registers viewing of more than 5% as per the Nielsen Survey Methods.

**WHKY-TV**  
Ch. 40

**Network Service:** IND.

**Licensee:** Long Communications LLC, 526 Main Ave SE, Hickory, NC 28602-1103.

**Studio:** 526 Main Ave SE, Hickory, NC 28602-1103.

**Mailing Address:** PO Box 1059, Hickory, NC 28603-1059.

**Phone:** 828-322-5115. **Fax:** 828-322-8256.

**E-mail:** whky@whky.com

**Web Site:** http://www.whky.com

**Technical Facilities:** Channel No. 40 (626-632 MHz). Authorized power: 600-kw max. visual, aural. Antenna: 597-ft above av. terrain, 462-ft. above ground, 1631-ft. above sea level.

Latitude 35° 43' 59"  
Longitude 81° 19' 51"

Holds CP for change to 950-kw max. visual, 823-ft above av. terrain, 164-ft. above ground, 1906-ft. above sea level; lat. 35° 39' 28", long. 81° 24' 24", transmitter. This station has been granted Digital Transmission System (DTS) to ensure full signal coverage. BPCDT-20080619AAH.

**Transmitter:** 526 Main Ave. NE.

**Note:** Latitude and longitude coordinates shown are based on the North American Datum of 1927 (NAD 27) as currently required by the Mass Media Bureau of the FCC.

**Multichannel TV Sound:** Stereo and separate audio program.

**Ownership:** Long Communications LLC (Group Owner).

**Began Operation:** April 6, 2002. Standard Definition. Began analog operations: February 14, 1968. Ceased analog operations: February 17, 2009.

**Represented (legal):** Hardy, Carey, Chautin & Balkin LLP.

**Represented (engineering):** du Treil, Lundin & Rackley Inc.

**Personnel:**

**Tom Long**, General Manager & Engineering Director.

**Jeff Long**, Station Manager & Program Director.

**Patty Guthrie**, General Sales Manager.

**Jim Karas**, News Director.

**Heather Isenhour**, Office & Traffic Manager.

**Eric Stafford**, Promotion & Production Manager.

**Jason Savage**, Sports Director.

**WHKY-TV BPCDT-20080619AAH GRANTED: 9/16/2008**



© 2011 Warren Communications News

**City of License:** Hickory. **Station DMA:** Charlotte, NC. **Rank:** 23.

Circulation © 2010 Nielsen. Coverage based on Nielsen study.

GrandTotal	Cable TV Households	Non-cable TV Households	Total TV Households
Estimated Station Totals *	35,900	15,370	51,270
Average Weekly Circulation (2010)	2,118	1,420	3,538
Average Daily Circulation (2010)			471
Station DMA Total	Cable TV Households	Non-cable TV Households	Total TV Households
Estimated Station Totals *	35,900	15,370	51,270
Average Weekly Circulation (2010)	2,118	1,420	3,538
Average Daily Circulation (2010)			471

\*Estimated station totals are sums of the Nielsen TV and Cable TV household estimates for each county in which the station registers viewing of more than 5% as per the Nielsen Survey Methods.

**WGHP**  
**Ch. 8**

**Network Service:** FOX.

**Licensee:** Community Television of North Carolina License LLC, 1717 Dixie Hwy, Ste 650, Fort Wright, KY 41011.

**Studio:** 2005 Francis St, High Point, NC 27263.

**Mailing Address:** HP-8, High Point, NC 27261.

**Phone:** 336-841-8888; 336-841-6397. **Fax:** 336-841-8051.

**E-mail:** news@wgph.com

**Web Site:** http://www.myfox8.com

**Technical Facilities:** Channel No. 8 (180-186 MHz). Authorized power: 18.75-kw visual, aural. Antenna: 1306-ft above av. terrain, 1217-ft. above ground, 2002-ft. above sea level.

Latitude 35° 48' 46"  
Longitude 79° 50' 29"

Holds CP for change to channel number 35, 1000-kw max. visual, 1197-ft above av. terrain, 1109-ft. above ground, 1893-ft. above sea level; BPCDT-20100125ABJ.

**Note:** Latitude and longitude coordinates shown are based on the North American Datum of 1927 (NAD 27) as currently required by the Mass Media Bureau of the FCC.

**Ownership:** Local TV Holdings LLC (Group Owner).

**Began Operation:** March 25, 2002. Station broadcasting digitally on its analog channel allotment. Began analog operations: October 14, 1963. Sale to Gulf Broadcast Group by Southern Broadcasting Co. approved by FCC June 16, 1978. Sale to Taft TV & Radio by Gulf approved by FCC May 30, 1985. Sale to Taft Broadcasting Partners LP approved by FCC October 2, 1987. Sale to Great American TV & Radio approved by FCC December 18, 1991. Sale to New World Communications Group approved by FCC July 15, 1994. Sale to Fox Television Stations Inc. by New World Communications Group approved by FCC June 7, 1995. Sale to present owner by Fox Television Stations Inc. approved by FCC June 9, 2008. Ceased analog operations: June 12, 2009.

**Represented (legal):** Dow Lohnes PLLC.

**Personnel:**

**Karen Adams**, Vice President & General Manager.

**RaMona Alexander**, Vice President, Sales.

**Bob Ladka**, Vice President, Finance & Administration.

**Karen Koutsky**, Vice President, News.

**Ross Mason**, Vice President, Engineering & Operations.

**Tim Taylor**, Vice President, Creative Services.

**Steve Palcsak**, National Sales Manager.

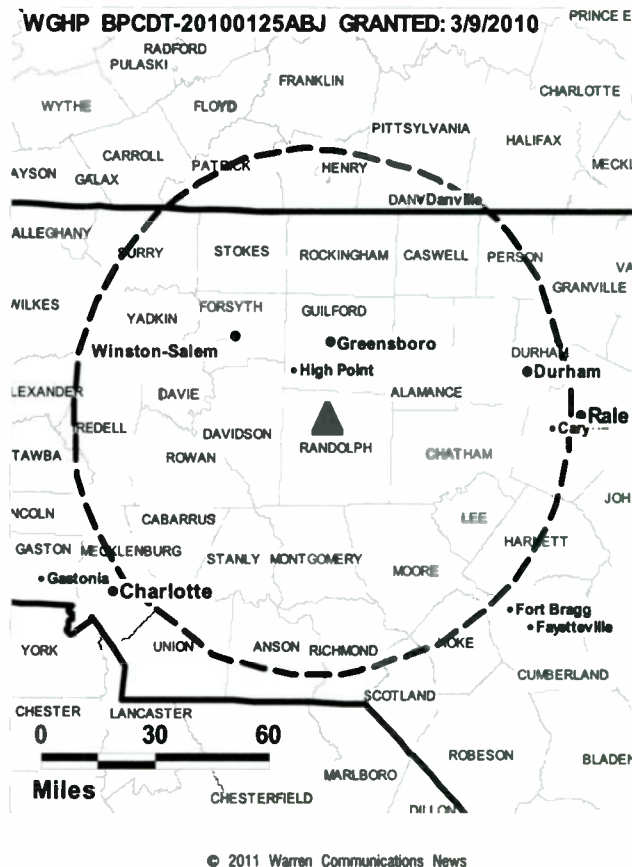
**Dawn Redding**, Local Sales Manager.

**Michael Allred**, Engineering & Operations Manager.

**Susan Davis**, Program Director.

**Ryan Jessup**, Research Director.

**Karen Mittman**, Traffic Manager.



**Becky Austin**, Accounting Manager.

**City of License:** High Point.

**Station DMA:** Greensboro-High Point-Winston Salem, NC. Rank: 47.

Circulation © 2010 Nielsen. Coverage based on Nielsen study.

GrandTotal	Cable TV Households	Non-cable TV Households	Total TV Households
Estimated Station Totals *	458,270	436,790	895,060
Average Weekly Circulation (2010)	294,712	199,102	493,814
Average Daily Circulation (2010)			228,487
Station DMA Total	Cable TV Households	Non-cable TV Households	Total TV Households
Estimated Station Totals *	422,910	255,400	678,310
Average Weekly Circulation (2010)	287,266	175,540	462,806
Average Daily Circulation (2010)			220,905
Other DMA Total	Cable TV Households	Non-cable TV Households	Total TV Households
Estimated Station Totals *	35,360	181,390	216,750
Average Weekly Circulation (2010)	7,446	23,562	31,008
Average Daily Circulation (2010)			7,582

\*Estimated station totals are sums of the Nielsen TV and Cable TV household estimates for each county in which the station registers viewing of more than 5% as per the Nielsen Survey Methods.

**WPXU-TV**

**Ch. 34**

**Network Service:** MNT, ION.

**Licensee:** ION Media Jacksonville License Inc., 601 Clearwater Park Rd, West Palm Beach, FL 33401-6233.

**Studio:** 1301 S Glenburnie Rd, New Bern, NC 28562.

**Mailing Address:** 1301 S Glenburnie Rd, New Bern, NC 28562.

**Phone:** 252-636-2550; 877-391-6216. **Fax:** 252-633-7851.

**E-mail:** josephkoker@ionmedia.com

**Web Site:** http://www.iontelevision.com

**Technical Facilities:** Channel No. 34 (590-596 MHz). Authorized power: 600-kw max. visual, aural. Antenna: 653-ft above av. terrain, 640-ft. above ground, 669-ft. above sea level.

Latitude 34° 31' 10"  
Longitude 77° 26' 52"

Holds CP for change to 1000-kw max. visual; BPCDT-20080620AGG.

**Note:** Latitude and longitude coordinates shown are based on the North American Datum of 1927 (NAD 27) as currently required by the Mass Media Bureau of the FCC.

**Ownership:** ION Media Networks Inc. (Group Owner).

**Began Operation:** September 1, 2002. Standard Definition. Began analog operations: July 26, 1999. Ceased analog operations: June 12, 2009. Transfer of control by ION Media Networks Inc. from ION Media Networks Liquidating Trust to Media Holdco LP approved by FCC December 17, 2009. Involuntary assignment from debtor in possession status approved by FCC September 28, 2009. Involuntary assignment to debtor in possession status approved by FCC June 5, 2009. Transfer of control by ION Media Networks Inc. from Paxson Management Corp. & Lowell W. Paxson to CIG Media LLC approved by FCC December 31, 2007. Paxson Communications Corp. became ION Media Networks Inc. on June 26, 2006. Sale to Paxson Communications Corp. from GOCOM Communications LLC approved by FCC October 1, 1999. Sale to GOCOM Communications LLC by Local Television Associates Inc. approved by FCC March 31, 1995.

**Represented (legal):** Dow Lohnes PLLC.

**Personnel:**

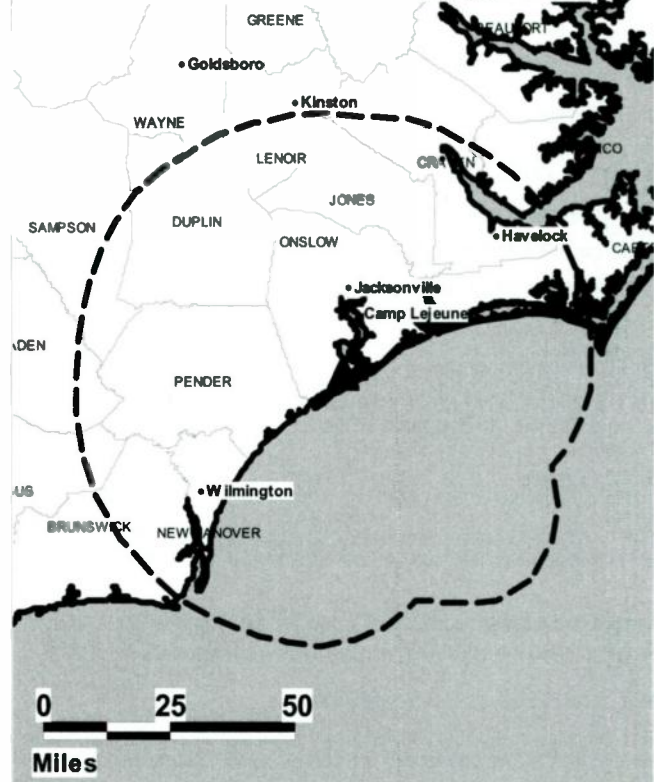
**Tammy Mason**, Station Operations & Traffic Manager.

**Ian Hoots**, Contract Engineer.

**City of License:** Jacksonville. **Station DMA:** Greenville-New Bern-Washington, NC.

**Rank:** 101.

WPXU-TV BPCDT-20080620AGG GRANTED: 9/9/2008



© 2011 Warren Communications News

Circulation © 2010 Nielsen. Coverage based on Nielsen study.

GrandTotal	Cable TV Households	Non-cable TV Households	Total TV Households
Estimated Station Totals *	85,210	52,540	137,750
Average Weekly Circulation (2010)	6,424	3,349	9,773
Average Daily Circulation (2010)			2,427
Station DMA Total	Cable TV Households	Non-cable TV Households	Total TV Households
Estimated Station Totals *	85,210	39,580	124,790
Average Weekly Circulation (2010)	6,424	2,455	8,879
Average Daily Circulation (2010)			2,220
Other DMA Total	Cable TV Households	Non-cable TV Households	Total TV Households
Estimated Station Totals *	0	12,960	12,960
Average Weekly Circulation (2010)	0	894	894
Average Daily Circulation (2010)			207

\*Estimated station totals are sums of the Nielsen TV and Cable TV household estimates for each county in which the station registers viewing of more than 5% as per the Nielsen Survey Methods.

**WAXN-TV**  
**Ch. 50**

**Network Service:** IND.

**Licensee:** WSOC Television Inc., 6205 Peachtree Dunwoody Rd, Atlanta, GA 30328.

**Studio:** 1901 N Tryon St, Charlotte, NC 28206.

**Mailing Address:** PO Box 34665, Charlotte, NC 28234.

**Phone:** 704-338-9999. **Fax:** 704-335-4941.

**E-mail:** elaine.farias@wsoc-tv.com

**Web Site:** <http://www.wsoc-tv.com/waxntv/index.html>

**Technical Facilities:** Channel No. 50 (686-692 MHz). Authorized power: 91-kw max. visual, aural. Antenna: 1142-ft above av. terrain, 997-ft. above ground, 1854-ft. above sea level.

Latitude 35° 15' 41"  
Longitude 80° 43' 38"

Holds CP for change to 150-kw max. visual, 1194-ft above av. terrain, 1050-ft. above ground, 1906-ft. above sea level; BMPCDT-20090505ABO.

**Transmitter:** N of Plaza Ext., 1.4-mi. SSE of Newell.

**Note:** Latitude and longitude coordinates shown are based on the North American Datum of 1927 (NAD 27) as currently required by the Mass Media Bureau of the FCC.

**Ownership:** Cox Enterprises Inc. (Group Owner).

**Began Operation:** April 1, 2002. Standard Definition. Began analog operations: October 15, 1994. Sale to Kannapolis Television Co. by Community Action Communications approved by FCC October 31, 1995. Sale to present owner by Kannapolis Television Co. approved by FCC January 31, 2000. Ceased analog operations: February 17, 2009.

**Personnel:**

Joe Pomilla, Vice President & General Manager.

Chad Kemper, General Sales Manager.

Colleen Kirk, National Sales Manager.

Robin Whitmeyer, News Director.

Ted Hand, Chief Engineer.

Shawn Pack, Controller.

Kay Hall, Program Director.

Mike Sussman, Promotion.

Brian Phillippi, Traffic Manager.

**City of License:** Kannapolis. **Station DMA:** Charlotte, NC. **Rank:** 23.

WAXN-TV BPCDT-20090330ADV GRANTED: 4/20/2009



© 2011 Warren Communications News

Circulation © 2010 Nielsen. Coverage based on Nielsen study.

GrandTotal	Cable TV Households	Non-cable TV Households	Total TV Households
Estimated Station Totals *	679,840	436,890	1,116,730
Average Weekly Circulation (2010)	177,283	84,510	261,793
Average Daily Circulation (2010)			89,693
Station DMA Total	Cable TV Households	Non-cable TV Households	Total TV Households
Estimated Station Totals *	679,840	427,310	1,107,150
Average Weekly Circulation (2010)	177,283	83,897	261,180
Average Daily Circulation (2010)			89,530
Other DMA Total	Cable TV Households	Non-cable TV Households	Total TV Households
Estimated Station Totals *	0	9,580	9,580
Average Weekly Circulation (2010)	0	613	613
Average Daily Circulation (2010)			163

\*Estimated station totals are sums of the Nielsen TV and Cable TV household estimates for each county in which the station registers viewing of more than 5% as per the Nielsen Survey Methods.

**WCWG**  
**Ch. 19**

**Network Service:** CW.

**Licensee:** TTBG/WCWG License Sub LLC, 1776 K St NW, c/o Wiley Rein LLP, Washington, DC 20006.

**Studio:** 2-A Pai Park, Greensboro, NC 27409.

**Mailing Address:** 622-G Guilford College Rd, Greensboro, NC 27409.

**Phone:** 336-307-4900. **Fax:** 336-307-4950.

**E-mail:** lbaille@wcwg20.com

**Web Site:** http://www.wcwg20.com

**Technical Facilities:** Channel No. 19 (500-506 MHz). Authorized power: 800-kw max. visual, aural. Antenna: 1890-ft above av. terrain, 1873-ft. above ground, 2612-ft. above sea level.

Latitude	35°	52'	02"
Longitude	79°	49'	26"

**Note:** Latitude and longitude coordinates shown are based on the North American Datum of 1927 (NAD 27) as currently required by the Mass Media Bureau of the FCC.

**Ownership:** TTBG LLC (Group Owner).

**Began Operation:** April 12, 2007. Began analog operations: April 2, 1986. Ceased analog operations: June 12, 2009. Sale to present owner by E. Roger Williams, Trustee approved by FCC July 1, 2009. Involuntary transfer of control by WCWG License LLC - Debtor-in-Possession from Harry J. Pappas, Debtor-in-Possession, et al. to E. Roger Williams, Trustee approved by FCC September 17, 2008. Assignment to debtor-in-possession status approved by FCC July 3, 2008. Sale to Pappas Telecasting Companies by Christian TV Network approved by FCC February 9, 1996.

**Represented (legal):** Wiley Rein LLP.

**Represented (sales):** TeleRep Inc.

**Personnel:**

**John Bailie**, General Manager.

**Deborah Kehoe**, Local Sales Manager.

**Lindsay Bold**, Chief Engineer.

**Diane Beasley**, Business Manager.

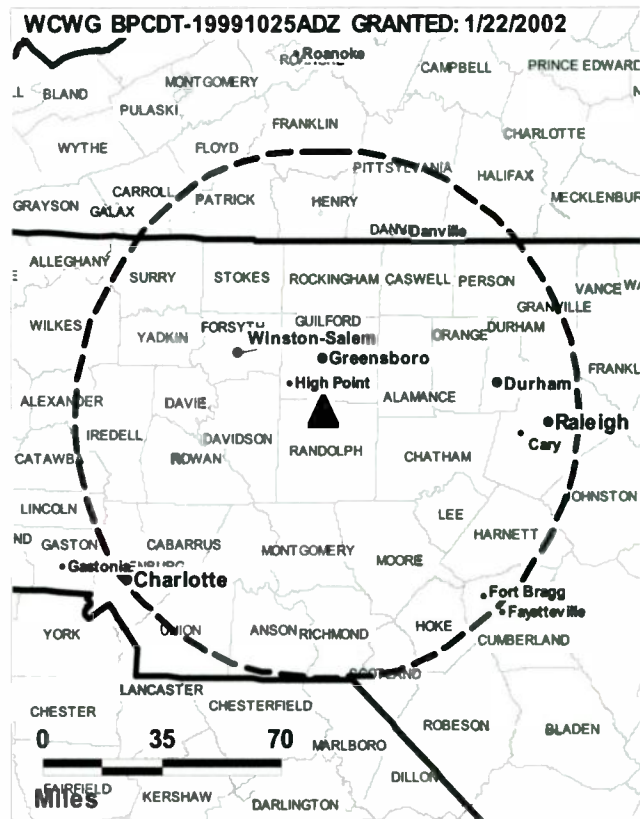
**Cheronda Jones**, Program Director.

**Chris Balash**, Marketing & Promotion Director.

**Cheronda Jones**, Traffic Manager.

**City of License:** Lexington. **Station DMA:** Greensboro-High Point-Winston Salem, NC.

**Rank:** 47.



© 2011 Warren Communications News

Circulation © 2010 Nielsen. Coverage based on Nielsen study.

GrandTotal	Cable TV Households	Non-cable TV Households	Total TV Households
Estimated Station Totals *	421,860	324,430	746,290
Average Weekly Circulation (2010)	71,668	63,299	134,967
Average Daily Circulation (2010)			45,313
Station DMA Total	Cable TV Households	Non-cable TV Households	Total TV Households
Estimated Station Totals *	421,860	255,400	677,260
Average Weekly Circulation (2010)	71,668	58,843	130,511
Average Daily Circulation (2010)			44,592
Other DMA Total	Cable TV Households	Non-cable TV Households	Total TV Households
Estimated Station Totals *	0	69,030	69,030
Average Weekly Circulation (2010)	0	4,456	4,456
Average Daily Circulation (2010)			721

\*Estimated station totals are sums of the Nielsen TV and Cable TV household estimates for each county in which the station registers viewing of more than 5% as per the Nielsen Survey Methods.



**WSKY-TV**

**Ch. 4**

**Network Service:** IND.

**Licensee:** Sky Television LLC, PO Box 269, Kitty Hawk, NC 27949.

**Studio:** 258-B Foster Forbes Rd, Powells Point, NC 27966.

**Mailing Address:** 920 Corporate Ln, Chesapeake, VA 23320.

**Phone:** 757-382-0004; 800-414-0911. **Fax:** 252-491-9277.

**E-mail:** programming@wsky4.com

**Web Site:** http://www.wsky4.com

**Technical Facilities:** Channel No. 4 (66-72 MHz). Authorized power: 12-kw visual, aural. Antenna: 899-ft above av. terrain, 899-ft. above ground, 912-ft. above sea level.

Latitude 36° 31' 14.45"  
Longitude 76° 18' 16.22"

Holds CP for change to channel number 9, 70-kw visual, 1004-ft above av. terrain, 1004-ft. above ground, 1017-ft. above sea level; BMPCDT-20100112ADT.

**Note:** Latitude and longitude coordinates shown are based on the North American Datum of 1927 (NAD 27) as currently required by the Mass Media Bureau of the FCC.

**Ownership:** Sky Television LLC.

**Began Operation:** February 17, 2009. Began analog operations: October 1, 2001. Sale to present owner by DanBeth Communications Inc. approved by FCC August 19, 2002. March 2007 high winds destroyed transmitter facilities; station granted Special Temporary Authority to remain silent. Station ceased analog operations after deciding to flash-cut to digital rather than renew the lease to its analog facilities.

**Personnel:**

Glenn V. Holterhaus, President & General Manager.

Jackie Smullen, Vice President, Business & Traffic Manager.

Tom Powers, Operations Manager & Chief Engineer.

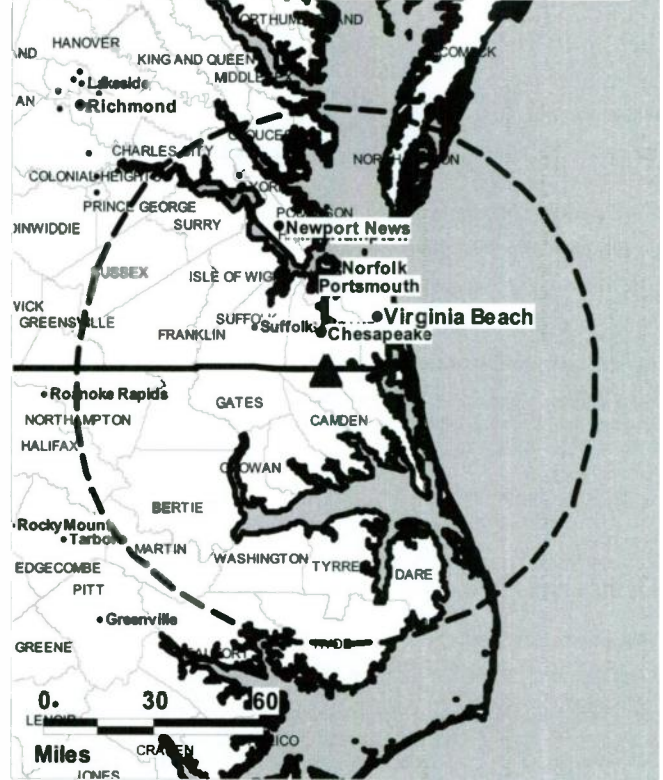
Ruthi Lee, General Sales Manager.

Ed Marlowe, Program Director.

**City of License:** Manteo. **Station DMA:** Norfolk-Portsmouth-Newport News, VA.

**Rank:** 43.

**WSKY-TV BMPCDT-20100112ADT GRANTED: 2/23/2010**



© 2011 Warren Communications News

Circulation © 2010 Nielsen. Coverage based on Nielsen study.

<b>GrandTotal</b>	<b>Cable TV Households</b>	<b>Non-cable TV Households</b>	<b>Total TV Households</b>
Estimated Station Totals *	489,400	3,740	493,140
Average Weekly Circulation (2010)	47,056	400	47,456
Average Daily Circulation (2010)			13,427
<b>Station DMA Total</b>	<b>Cable TV Households</b>	<b>Non-cable TV Households</b>	<b>Total TV Households</b>
Estimated Station Totals *	489,400	3,740	493,140
Average Weekly Circulation (2010)	47,056	400	47,456
Average Daily Circulation (2010)			13,427

\*Estimated station totals are sums of the Nielsen TV and Cable TV household estimates for each county in which the station registers viewing of more than 5% as per the Nielsen Survey Methods.

# North Carolina — Morehead City

## WFXI Ch. 8

**Network Service:** MNT, FOX.

**Licensee:** Esteem Broadcasting of North Carolina LLC, 13865 E Elliott Dr, Marshall, IL 62441.

**Studio:** 5441 Hwy 70 E, Morehead City, NC 28557.

**Mailing Address:** PO Box 2069, Morehead City, NC 28557.

**Phone:** 252-638-1212; 800-849-3699. **Fax:** 252-240-2028.

**E-mail:** leonard@fox8fox14.com

**Web Site:** http://www.fox8fox14.com

**Technical Facilities:** Channel No. 8 (180-186 MHz). Authorized power: 22.4-kw visual, aural. Antenna: 812-ft above av. terrain, 810-ft. above ground, 815-ft. above sea level.

Latitude 34° 53' 01"  
Longitude 76° 30' 22.3"

**Note:** Latitude and longitude coordinates shown are based on the North American Datum of 1927 (NAD 27) as currently required by the Mass Media Bureau of the FCC.

**Ownership:** Esteem Broadcasting LLC (Group Owner).

**Began Operation:** July 25, 2007. Station broadcasting digitally on its analog channel allotment. Began analog operations: November 6, 1989. Transfer of control by Local Television Associates Inc. from John W. Gainey III & Frederick J. McCune to Ramon N. Redford Jr. & Anne T. Munden approved by FCC February 6, 1990. Sale to GOCOM Television LP by Local Television Associates Inc. approved by FCC March 31, 1995. Merger of GOCOM Communications LLC with Grapevine Communications Inc. to form GOCOM Holdings LLC approved by FCC November 1, 1999. GOCOM Holdings LLC later renamed Piedmont Television Holdings LLC. Sale to present owner by Piedmont Television Holdings LLC approved by FCC November 1, 2007. Ceased analog operations: June 12, 2009.

**Represented (legal):** Drinker Biddle.

**Represented (sales):** Katz Media Group.

### Personnel:

**Don Fisher**, General Manager.

**Lisa Leonard**, Sales Director.

**Jennifer Hagan**, National Sales Manager.

**Andy Kozik**, Chief Engineer.

**Maria Liguori**, Business Manager.

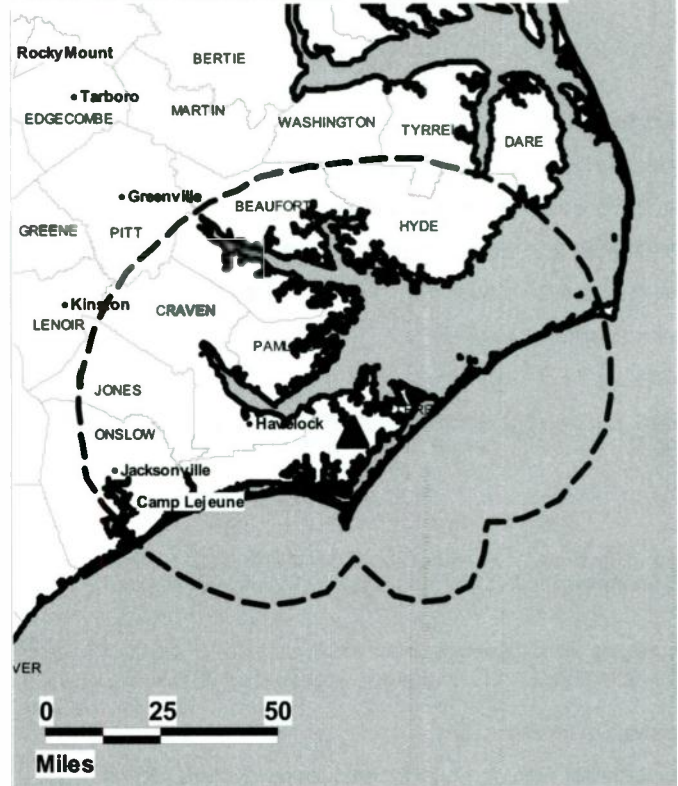
**Linda Murphy**, Program Manager.

**Walt Young**, Promotion Director.

**Scott Foley**, Production Manager.

**Ron Taintor**, Creative Services Director.

WFXI BPCDT-20090701ADM GRANTED: 7/2/2009



© 2011 Warren Communications News

**Sandy Fulcher**, Traffic Manager.

**City of License:** Morehead City. **Station DMA:** Greenville-New Bern-Washington, NC.

**Rank:** 101.

Circulation © 2010 Nielsen. Coverage based on Nielsen study.

GrandTotal	Cable TV Households	Non-cable TV Households	Total TV Households
Estimated Station Totals *	82,260	121,570	203,830
Average Weekly Circulation (2010)	42,148	24,148	66,296
Average Daily Circulation (2010)			22,047
Station DMA Total	Cable TV Households	Non-cable TV Households	Total TV Households
Estimated Station Totals *	82,260	121,570	203,830
Average Weekly Circulation (2010)	42,148	24,148	66,296
Average Daily Circulation (2010)			22,047

\*Estimated station totals are sums of the Nielsen TV and Cable TV household estimates for each county in which the station registers viewing of more than 5% as per the Nielsen Survey Methods.

**WCTI-TV**  
**Ch. 12**

**Network Service:** ABC.

**Licensee:** Newport License Holdings Inc., 280 Park Ave, 25 Fl, E Tower, New York, NY 10017.

**Studio:** 225 Glenburnie Dr., New Bern, NC 28561.

**Mailing Address:** PO Box 12325, New Bern, NC 28561.

**Phone:** 252-638-1212. **Fax:** 252-637-4141.

**E-mail:** jim@wcti12.com

**Web Site:** http://www.wcti12.com

**Technical Facilities:** Channel No. 12 (204-210 MHz). Authorized power: 32.8-kw visual, aural. Antenna: 1932-ft above av. terrain, 1929-ft. above ground, 1975-ft. above sea level.

Latitude 35° 06' 15"  
Longitude 77° 20' 12"

**Note:** Latitude and longitude coordinates shown are based on the North American Datum of 1927 (NAD 27) as currently required by the Mass Media Bureau of the FCC.

**Ownership:** Bonten Media Group LLC.

**Began Operation:** March 1, 2001. Standard Definition. Station broadcasting digitally on its analog channel allotment. Began analog operations: September 7, 1963. Transfer to present owner by Newport License Holdings Inc. approved by FCC April 24, 2007. Sale to Newport License Holdings Inc. by Lamco Communications Inc. approved by FCC April 29, 2004. Sale to Lamco Communications Inc. by Diversified Communications approved by FCC August 2, 1993. Sale to Diversified by Heritage Broadcasting approved by FCC February 24, 1986. Sale to Heritage by Malrite Communications Group approved by FCC June 7, 1983. Sale to Malrite by Continental TV approved by FCC October 14, 1976. Sale to Continental TV by Piedmont TV Corp. (Nathan Frank & Thomsland Inc.) approved by FCC April 15, 1969. Ceased analog operations: June 12, 2009.

**Represented (legal):** Covington & Burling.

**Represented (sales):** Continental Television Sales.

**Personnel:**

Jim Ottolin, Vice President & General Manager.

Rich Bunard, General Sales Manager.

Debbie Deskins, Local Sales Manager.

Ingrid Johansen, News Director.

Ken Hughes, Chief Engineer.

Joni Thompson, Business Manager.

Carolyn Stevens, Program Director.

Dan Flaxer, Promotion Director.

Erik Hardtle, Production & Web Operations Director.

Nancy Hughes, Traffic Manager.



© 2011 Warren Communications News

**City of License:** New Bern. **Station DMA:** Greenville-New Bern-Washington, NC.

**Rank:** 101.

Circulation © 2010 Nielsen. Coverage based on Nielsen study.

GrandTotal	Cable TV Households	Non-cable TV Households	Total TV Households
Estimated Station Totals *	168,600	152,760	321,360
Average Weekly Circulation (2010)	94,902	67,223	162,125
Average Daily Circulation (2010)			78,596
Station DMA Total	Cable TV Households	Non-cable TV Households	Total TV Households
Estimated Station Totals *	154,260	121,570	275,830
Average Weekly Circulation (2010)	92,850	64,752	157,602
Average Daily Circulation (2010)			77,277
Other DMA Total	Cable TV Households	Non-cable TV Households	Total TV Households
Estimated Station Totals *	14,340	31,190	45,530
Average Weekly Circulation (2010)	2,052	2,471	4,523
Average Daily Circulation (2010)			1,319

\*Estimated station totals are sums of the Nielsen TV and Cable TV household estimates for each county in which the station registers viewing of more than 5% as per the Nielsen Survey Methods.

**WLFL**  
**Ch. 27**

**Network Service:** CW.

**Grantee:** WLFL Licensee Inc., 10706 Beaver Dam Rd, Cockeysville, MD 21030.

**Studio:** 3012 Highwoods Blvd, Ste 101, Raleigh, NC 27604.

**Mailing Address:** 3012 Highwoods Blvd, Ste 101, Raleigh, NC 27604.

**Phone:** 919-872-9535. **Fax:** 919-878-6588.

**E-mail:** ndavis@wfl.sbgnet.com

**Web Site:** http://www.raleighcw.com

**Technical Facilities:** Channel No. 27 (548-554 MHz). Authorized power: 725-kw max. visual, aural. Antenna: 2001-ft above av. terrain, 1903-ft. above ground, 2263-ft. above sea level.

Latitude	35°	40'	28"
Longitude	78°	31'	40"

**Transmitter:** 0.25-mi. SW of US Rte. 70, 1.74-mi. SE of Auburn.

**Note:** Latitude and longitude coordinates shown are based on the North American Datum of 1927 (NAD 27) as currently required by the Mass Media Bureau of the FCC.

**Ownership:** Sinclair Broadcast Group Inc. (Group Owner).

**Began Operation:** November 1, 2002. Standard Definition. Began analog operations: December 18, 1981. Sale to S & F Communications by N. Grant Cotton, et al., approved by FCC December 21, 1984 but not consummated (Television Digest, Vol. 24:39). Sale to TVX Broadcast Group by Family TV Corp. approved by FCC February 10, 1986 (Vol. 25:50; 26:17). Sale to Paramount Group approved by FCC in 1989 (Vol. 29:38). Sale to present owner by Paramount Group approved by FCC November 22, 1994 (Vol. 34:33, 43). Ceased analog operations: February 17, 2009.

**Represented (sales):** Katz Media Group.

**Personnel:**

**Neal Davis**, General Manager & General Sales Manager.

**Cliff Wallace**, Local Sales Manager.

**Gary Todd**, Chief Engineer.

**Richard Bellamy**, Business Manager.

**Scott Bradsher**, Program Director.

**Kim Rivenbark**, Promotion Manager.

**Valerie Venable**, Production Director.

**Sandy Rudd**, Traffic Manager.

**City of License:** Raleigh. **Station DMA:** Raleigh-Durham (Fayetteville), NC. **Rank:** 25.



© 2011 Warren Communications News

Circulation © 2010 Nielsen. Coverage based on Nielsen study.

<b>Grand Total</b>	<b>Cable</b>	<b>Non-cable</b>	<b>Total</b>
	<b>TV Households</b>	<b>TV Households</b>	<b>TV Households</b>
Estimated Station Totals *	643,970	448,510	1,092,480
Average Weekly Circulation (2010)	143,477	117,107	260,584
Average Daily Circulation (2010)			89,158

<b>Station DMA Total</b>	<b>Cable</b>	<b>Non-cable</b>	<b>Total</b>
	<b>TV Households</b>	<b>TV Households</b>	<b>TV Households</b>
Estimated Station Totals *	643,970	448,510	1,092,480
Average Weekly Circulation (2010)	143,477	117,107	260,584
Average Daily Circulation (2010)			89,158

\*Estimated station totals are sums of the Nielsen TV and Cable TV household estimates for each county in which the station registers viewing of more than 5% as per the Nielsen Survey Methods.

**WRAL-TV**  
**Ch. 53**

**Network Service:** CBS.

**Licensee:** Capitol Broadcasting Co. Inc., PO Box 12000, Raleigh, NC 27605.

**Studio:** 2619 Western Blvd, Raleigh, NC 27606.

**Mailing Address:** PO Box 12000, Raleigh, NC 27605.

**Phone:** 919-821-8555; 800-532-5343. **Fax:** 919-821-8554.

**E-mail:** qkoontz@wral.com

**Web Site:** http://www.wral.com

**Technical Facilities:** Channel No. 53 (704-710 MHz). Authorized power: 1000-kw max. visual, aural. Antenna: 2064-ft above av. terrain, 1915-ft. above ground, 2326-ft. above sea level.

Latitude 35° 40' 29"  
Longitude 78° 31' 40"

Holds CP for change to channel number 48, 2064-ft above av. terrain, 1965-ft. above ground, 2325-ft. above sea level; BMPCDT-20080618AAD.

**Transmitter:** 5033 TV Tower Rd., Garner.

**Note:** Latitude and longitude coordinates shown are based on the North American Datum of 1927 (NAD 27) as currently required by the Mass Media Bureau of the FCC.

**Multichannel TV Sound:** Stereo only.

**Ownership:** Capitol Broadcasting Co. Inc. (Group Owner).

**Began Operation:** April 16, 2000. High Definition. Began analog operations: December 15, 1956. Ceased analog operations: June 12, 2009.

**Represented (sales):** TeleRep Inc.

**Represented (legal):** Holland & Knight LLP.

**Personnel:**

James F. Goodmon, President & Chief Executive Officer.

Steve Hammel, Vice President & General Manager.

Quinn Koontz, General Sales Manager.

Laura Stillman, National Sales Manager.

David Lyles, Local Sales Manager.

Rick Gall, News Director.

Steve Tanner, Programming Coordinator.

Melissa Haefele, Traffic Supervisor.

Peter Sockett, Chief Engineer.

Leah Chauncey, Business Manager.

**City of License:** Raleigh. **Station DMA:** Raleigh-Durham (Fayetteville), NC. **Rank:** 25.



© 2011 Warren Communications News

Circulation © 2010 Nielsen. Coverage based on Nielsen study.

GrandTotal	Cable TV Households	Non-cable TV Households	Total TV Households
Estimated Station Totals *	795,850	504,780	1,300,630
Average Weekly Circulation (2010)	472,235	315,924	788,159
Average Daily Circulation (2010)			405,238
Station DMA Total	Cable TV Households	Non-cable TV Households	Total TV Households
Estimated Station Totals *	652,910	454,910	1,107,820
Average Weekly Circulation (2010)	430,272	311,415	741,687
Average Daily Circulation (2010)			390,317
Other DMA Total	Cable TV Households	Non-cable TV Households	Total TV Households
Estimated Station Totals *	142,940	49,870	192,810
Average Weekly Circulation (2010)	41,963	4,509	46,472
Average Daily Circulation (2010)			14,921

\*Estimated station totals are sums of the Nielsen TV and Cable TV household estimates for each county in which the station registers viewing of more than 5% as per the Nielsen Survey Methods.



**WRAZ**  
**Ch. 49**

**Network Service:** FOX.

**Grantee:** WRAZ-TV Inc., PO Box 12000, Raleigh, NC 27605.

**Studio:** 512 S Mangum St, Durham, NC 27701.

**Mailing Address:** PO Box 30050, Durham, NC 27702.

**Phone:** 919-595-5050. **Fax:** 919-595-5028.

**E-mail:** jgamble@fox50.com

**Web Site:** http://www.fox50.com

**Technical Facilities:** Channel No. 49 (680-686 MHz). Authorized power: 1000-kw max. visual, aural. Antenna: 2018-ft above av. terrain, 1916-ft. above ground, 2276-ft. above sea level.

Latitude 35° 40' 29"  
Longitude 78° 31' 40"

**Transmitter:** 5033 TV Tower Rd.

**Note:** Latitude and longitude coordinates shown are based on the North American Datum of 1927 (NAD 27) as currently required by the Mass Media Bureau of the FCC.

**Ownership:** Capitol Broadcasting Co. Inc. (Group Owner).

**Began Operation:** May 1, 2000. High Definition. Began analog operations: September 7, 1995. Sale Carolina Broadcasting System Inc. by Tar Heel Broadcasting approved by FCC June 28, 1996. Sale to present owner by Carolina Broadcasting System Inc. approved by FCC March 29, 2000. Ceased analog operations: June 12, 2009.

**Represented (legal):** Holland & Knight LLP.

**Represented (engineering):** Cohen Dippell & Everist PC.

**Personnel:**

**James Goodmon**, President & Chief Executive Officer.

**Tommy Schenck**, General Manager.

**Evelyn Booker**, General Sales Manager.

**Niel Sollod**, Local Sales Manager.

**Matthew Donegan**, National Sales Manager.

**Rick Gaul**, News Director.

**Jimmy Gamble**, Chief Engineer.

**Leah Chauncey**, Business Manager.

**Joanne Stanley**, Program Director.

**Kevin Kolbe**, Promotion Director.

**Gerald Belton**, Research Director.

**Kris Trautner**, Traffic Manager.

**City of License:** Raleigh. **Station DMA:** Raleigh-Durham (Fayetteville), NC. **Rank:** 25.



© 2011 Warren Communications News

Circulation © 2010 Nielsen. Coverage based on Nielsen study.

GrandTotal	Cable TV Households	Non-cable TV Households	Total TV Households
Estimated Station Totals *	656,950	471,220	1,128,170
Average Weekly Circulation (2010)	338,571	225,430	564,001
Average Daily Circulation (2010)			208,571
Station DMA Total	Cable TV Households	Non-cable TV Households	Total TV Households
Estimated Station Totals *	652,910	454,910	1,107,820
Average Weekly Circulation (2010)	338,114	223,440	561,554
Average Daily Circulation (2010)			207,988
Other DMA Total	Cable TV Households	Non-cable TV Households	Total TV Households
Estimated Station Totals *	4,040	16,310	20,350
Average Weekly Circulation (2010)	457	1,990	2,447
Average Daily Circulation (2010)			583

\*Estimated station totals are sums of the Nielsen TV and Cable TV household estimates for each county in which the station registers viewing of more than 5% as per the Nielsen Survey Methods.

**WRPX-TV**  
**Ch. 15**

**Network Service:** ION.

**Licensee:** ION Media Raleigh License Inc., 601 Clearwater Park Rd, West Palm Beach, FL 33401-6233.

**Studio:** 3209 Gresham Lake Rd, Ste 151, Raleigh, NC 27615.

**Mailing Address:** 3209 Gresham Lake Rd, Ste 151, Raleigh, NC 27615.

**Phone:** 919-827-4801. **Fax:** 919-876-1415.

**E-mail:** josephkoker@ionmedia.com

**Web Site:** http://www.iontelevision.com

**Technical Facilities:** Channel No. 15 (476-482 MHz). Authorized power: 180-kw max. visual, aural. Antenna: 1161-ft above av. terrain, 1135-ft. above ground, 1460-ft. above sea level.

Latitude	36°	06'	11"
Longitude	78°	11'	29"

**Transmitter:** Off Wester Farm Rte. 4, near Louisburg.

**Note:** Latitude and longitude coordinates shown are based on the North American Datum of 1927 (NAD 27) as currently required by the Mass Media Bureau of the FCC.

**Ownership:** ION Media Networks Inc. (Group Owner).

**Began Operation:** May 10, 2002. Standard Definition. Began analog operations: July 5, 1989. Ceased analog operations: June 12, 2009. Sale to Urban Television LLC pending. Transfer of control by ION Media Networks Inc. from ION Media Networks Liquidating Trust to Media Holdco LP approved by FCC December 17, 2009. Involuntary assignment from debtor in possession status approved by FCC September 28, 2009. Involuntary assignment to debtor in possession status approved by FCC June 5, 2009. Transfer of control by ION Media Networks Inc. from Paxson Management Corp. & Lowell W. Paxson to CIG Media LLC approved by FCC December 31, 2007. Paxson Communications Corp. became ION Media Networks Inc. on June 26, 2006. Sale to Paxson Communications Corp. by DP Media Inc. approved by FCC February 25, 2000. Sale to DP Media Inc. by Roberts Broadcasting Co. approved by FCC June 9, 1997. Sale to Roberts Broadcasting Co. by Family Broadcasting Enterprises approved by FCC September 19, 1995.

**Represented (legal):** Dow Lohnes PLLC.

**Represented (engineering):** du Treil, Lundin & Rackley Inc.

**Personnel:**

**Michelle Barnhill,** Station Operations Manager.

**Deborah Howard,** Traffic Manager.

**Sam Garfield,** Contract Engineer.

**City of License:** Rocky Mount. **Station DMA:** Raleigh-Durham (Fayetteville), NC.

**Rank:** 25.

**WRPX-TV BPCDT-19990701KH GRANTED: 11/24/2000**



© 2011 Warren Communications News

Circulation © 2010 Nielsen. Coverage based on Nielsen study.

<b>GrandTotal</b>	<b>Cable TV Households</b>	<b>Non-cable TV Households</b>	<b>Total TV Households</b>
Estimated Station Totals *	511,350	281,320	792,670
Average Weekly Circulation (2010)	35,918	23,318	59,236
Average Daily Circulation (2010)			15,387

<b>Station DMA Total</b>	<b>Cable TV Households</b>	<b>Non-cable TV Households</b>	<b>Total TV Households</b>
Estimated Station Totals *	511,350	281,320	792,670
Average Weekly Circulation (2010)	35,918	23,318	59,236
Average Daily Circulation (2010)			15,387

\*Estimated station totals are sums of the Nielsen TV and Cable TV household estimates for each county in which the station registers viewing of more than 5% as per the Nielsen Survey Methods.

**WITN-TV**  
**Ch. 32**

**Network Service:** NBC.

**Grantee:** Gray Television Licensee LLC, 1750 K St NW, Ste 1200, Washington, DC 20006.

**Studio:** 3057 Hwy 17 S, Chocowinity, NC 27817.

**Mailing Address:** PO Box 468, Washington, NC 27889.

**Phone:** 252-946-3131. **Fax:** 252-946-8177.

**E-mail:** witn@witn.com

**Web Site:** http://www.witn.com

**Technical Facilities:** Channel No. 32 (578-584 MHz). Authorized power: 795-kw max. visual, aural. Antenna: 1949-ft above av. terrain, 1959-ft. above ground, 1987-ft. above sea level.

Latitude 35° 21' 55"  
Longitude 77° 23' 38"

**Note:** Latitude and longitude coordinates shown are based on the North American Datum of 1927 (NAD 27) as currently required by the Mass Media Bureau of the FCC.

**Ownership:** Gray Television Inc. (Group Owner).

**Began Operation:** June 12, 2006. Began analog operations: September 28, 1955. Sale to AFLAC Inc. by W. R. Roberson Jr., et al., approved by FCC June 26, 1985 (Television Digest, Vol. 25:8). Sale to Raycom Media-U.S. Inc. by AFLAC Inc. approved by FCC March 21, 1997. Sale to present owner by Raycom Media-U.S. Inc. approved by FCC July 28, 1997. Ceased analog operations: June 12, 2009.

**Represented (legal):** Wiley Rein LLP.

**Personnel:**

**Chris Mossman**, Vice President & General Manager.

**Mark Gentner**, General & Local Sales Manager.

**Tim Prichard**, National & Regional Sales Manager.

**Stephanie Shoop**, News Director.

**Donald Ipock**, Chief Engineer.

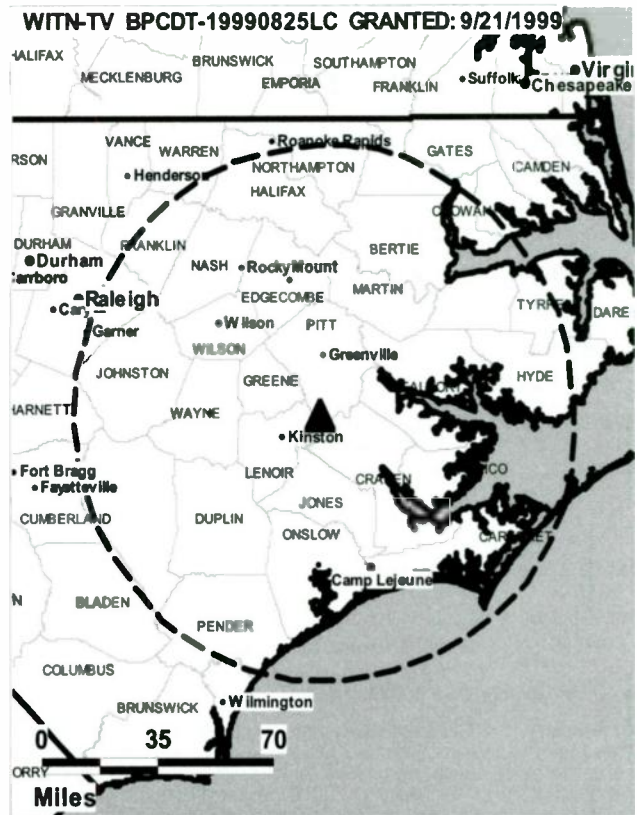
**Michael Riddle**, Program & Promotion Director.

**Tom Midyette**, Production Manager.

**Chris Edwards**, Media Manager.

**City of License:** Washington. **Station DMA:** Greenville-New Bern-Washington, NC.

**Rank:** 101.



© 2011 Warren Communications News

Circulation © 2010 Nielsen. Coverage based on Nielsen study.

Grand Total	Cable TV Households	Non-cable TV Households	Total TV Households
Estimated Station Totals *	276,410	223,630	500,040
Average Weekly Circulation (2010)	137,785	87,868	225,653
Average Daily Circulation (2010)			114,001
Station DMA Total	Cable TV Households	Non-cable TV Households	Total TV Households
Estimated Station Totals *	154,260	121,570	275,830
Average Weekly Circulation (2010)	102,058	74,884	176,942
Average Daily Circulation (2010)			92,478
Other DMA Total	Cable TV Households	Non-cable TV Households	Total TV Households
Estimated Station Totals *	122,150	102,060	224,210
Average Weekly Circulation (2010)	35,727	12,984	48,711
Average Daily Circulation (2010)			21,523

\*Estimated station totals are sums of the Nielsen TV and Cable TV household estimates for each county in which the station registers viewing of more than 5% as per the Nielsen Survey Methods.



**WECT**  
**Ch. 44**

**Network Service:** NBC.

**Licensee:** WECT License Subsidiary LLC, 201 Monroe St, RSA Tower, 20th Fl, Montgomery, AL 36104.

**Studio:** 322 Shipyard Blvd, Wilmington, NC 28412.

**Mailing Address:** 322 Shipyard Blvd, Wilmington, NC 28412.

**Phone:** 910-791-8070; 910-791-6681. **Fax:** 910-392-1509.

**E-mail:** gmcnair@wect.com

**Web Site:** http://www.wect.com

**Technical Facilities:** Channel No. 44 (650-656 MHz). Authorized power: 710-kw max. visual, aural. Antenna: 1936-ft above av. terrain, 1926-ft. above ground, 1989-ft. above sea level.

Latitude 34° 07' 53"  
Longitude 78° 11' 17"

**Note:** Latitude and longitude coordinates shown are based on the North American Datum of 1927 (NAD 27) as currently required by the Mass Media Bureau of the FCC.

**Ownership:** Raycom Media Inc. (Group Owner).

**Began Operation:** April 15, 2004. Began analog operations: April 9, 1954. Sale of 60% of stock to WNCT & James Jackson by Richard A. Dunlea & wife approved by FCC December 11, 1957. Sale to News Press & Gazette Co. approved by FCC November 21, 1986. Sale to New Vision Television approved by FCC November 15, 1993. Sale to Ellis Communications approved by FCC February 10, 1995. Sale to present owner by Ellis Communications approved by FCC July 26, 1996. On September 8, 2008 the station voluntarily ceased analog programming to test the transition to digital television. Ceased analog operations: September 30, 2008.

**Represented (legal):** Covington & Burling.

**Personnel:**

Gary McNair, General Manager.

Dan Ullmer, Chief Engineer.

Mark Mendenhall, General Sales Manager.

David Toma, Marketing Director.

Eric Scott, Program Director.

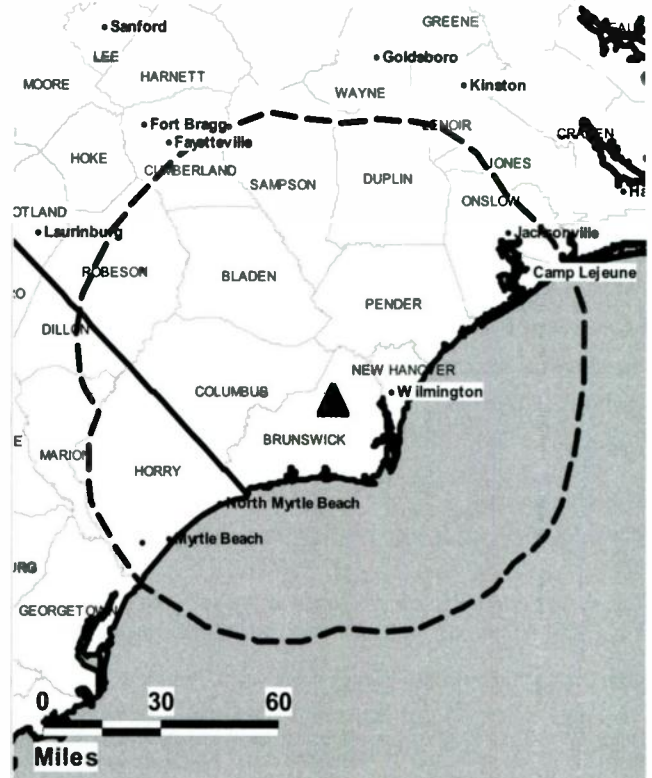
**City of License:** Wilmington. **Station DMA:** Wilmington, NC. **Rank:** 132.

TELEVISION & CABLE  
**Factbook Online**

continuous updates    fully searchable    easy to use

For more information call 800-771-9202 or visit [www.warren-news.com](http://www.warren-news.com)

**WECT BPCDT-20080505ABJ GRANTED: 5/27/2008**



© 2011 Warren Communications News

Circulation © 2010 Nielsen. Coverage based on Nielsen study.

GrandTotal	Cable TV Households	Non-cable TV Households	Total TV Households
Estimated Station Totals *	304,050	97,120	401,170
Average Weekly Circulation (2010)	138,613	49,830	188,443
Average Daily Circulation (2010)			98,771
Station DMA Total	Cable TV Households	Non-cable TV Households	Total TV Households
Estimated Station Totals *	126,880	63,070	189,950
Average Weekly Circulation (2010)	93,400	45,578	138,978
Average Daily Circulation (2010)			83,644
Other DMA Total	Cable TV Households	Non-cable TV Households	Total TV Households
Estimated Station Totals *	177,170	34,050	211,220
Average Weekly Circulation (2010)	45,213	4,252	49,465
Average Daily Circulation (2010)			15,127

\*Estimated station totals are sums of the Nielsen TV and Cable TV household estimates for each county in which the station registers viewing of more than 5% as per the Nielsen Survey Methods.

**WSFX-TV**  
**Ch. 30**

**Network Service:** FOX.

**Licensee:** Southeastern Media Holdings Inc., 3500 Colonnade Pkwy, Ste 600, Birmingham, AL 35243.

**Studio:** 322 Shipyard Blvd, Wilmington, NC 28412.

**Mailing Address:** 322 Shipyard Blvd, Wilmington, NC 28412.

**Phone:** 910-343-8826. **Fax:** 910-791-9406.

**E-mail:** jtames@wsfx.com

**Web Site:** http://www.wsfx.com

**Technical Facilities:** Channel No. 30 (566-572 MHz). Authorized power: 80-kw max. visual, aural. Antenna: 1936-ft above av. terrain, 1926-ft. above ground, 1989-ft. above sea level.

Latitude 34° 07' 53"  
Longitude 78° 11' 17"

Holds CP for change to 190-kw max. visual; BPCDT-20080929AGO.

**Note:** Latitude and longitude coordinates shown are based on the North American Datum of 1927 (NAD 27) as currently required by the Mass Media Bureau of the FCC.

**Ownership:** Community Newspaper Holdings Inc. (Group Owner).

**Began Operation:** March 11, 2002. Standard Definition. Began analog operations: September 24, 1984. Sale to present owner by Wilmington Telecasters Inc. (Robinson Everett, Jacob Froelich Jr. & George Lyles Jr.) approved by FCC August 5, 2003. Ceased analog operations: September 8, 2008.

**Represented (legal):** Fletcher, Heald & Hildreth PLC.

**Represented (sales):** Katz Media Group.

**Personnel:**

**Thom Postema**, Vice President & General Manager.

**Julie Tames**, Local Sales Manager.

**Mark Mendenhall**, National Sales Manager.

**RaeFord Brown**, News Director.

**Dan Ullmer**, Chief Engineer.

**Clara Dittmer**, Business Manager.

**Mary Southerland**, Program Director.

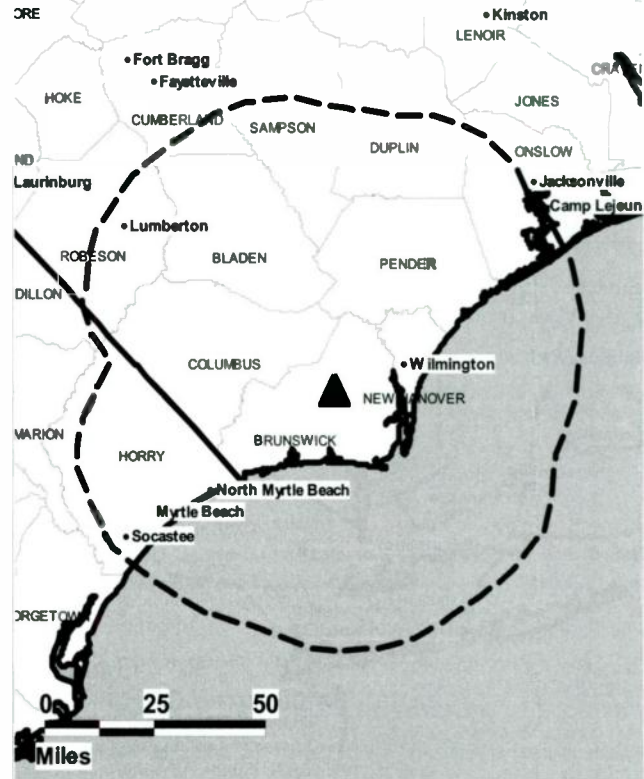
**David Toma**, Promotion Director.

**Doug Norment**, Production Manager.

**Kimberly Herring**, Traffic Manager.

**City of License:** Wilmington. **Station DMA:** Wilmington, NC. **Rank:** 132.

**WSFX-TV BPCDT-20080929AGO GRANTED: 12/17/2008**



© 2011 Warren Communications News

Circulation © 2010 Nielsen. Coverage based on Nielsen study.

GrandTotal	Cable TV Households	Non-cable TV Households	Total TV Households
Estimated Station Totals *	166,710	115,790	282,500
Average Weekly Circulation (2010)	73,096	39,690	112,786
Average Daily Circulation (2010)			43,496
Station DMA Total	Cable TV Households	Non-cable TV Households	Total TV Households
Estimated Station Totals *	126,880	63,070	189,950
Average Weekly Circulation (2010)	68,714	34,767	103,481
Average Daily Circulation (2010)			40,480
Other DMA Total	Cable TV Households	Non-cable TV Households	Total TV Households
Estimated Station Totals *	39,830	52,720	92,550
Average Weekly Circulation (2010)	4,382	4,923	9,305
Average Daily Circulation (2010)			3,016

\*Estimated station totals are sums of the Nielsen TV and Cable TV household estimates for each county in which the station registers viewing of more than 5% as per the Nielsen Survey Methods.

**WWAY**  
**Ch. 46**

**Network Service:** ABC.

**Licensee:** WWAY-TV LLC, 27 Abercorn St, Savannah, GA 31401-2715.

**Studio:** 615 N. Front St, Wilmington, NC 28401.

**Mailing Address:** 615 N. Front St, Wilmington, NC 28401.

**Phone:** 910-762-8581. **Fax:** 910-762-8367.

**E-mail:** acombs@wwaytv3.com

**Web Site:** http://www.wwaytv3.com

**Technical Facilities:** Channel No. 46 (662-668 MHz). Authorized power: 1000-kw max. visual, aural. Antenna: 1936-ft above av. terrain, 1926-ft. above ground, 1988-ft. above sea level.

Latitude 34° 07' 53"  
Longitude 78° 11' 17"

**Note:** Latitude and longitude coordinates shown are based on the North American Datum of 1927 (NAD 27) as currently required by the Mass Media Bureau of the FCC.

**Ownership:** Morris Multimedia Inc. (Group Owner).

**Began Operation:** October 21, 2003. Began analog operations: October 30, 1964. Sale to present owner by Raycom Media Inc. to comply with FCC's duopoly rules approved by FCC February 23, 2006. Sale to Raycom Media Inc. by Cosmos Broadcasting Corp. approved by FCC January 17, 2006. Sale to Cosmos Broadcasting Corp. by Hillside Broadcasting of North Carolina Inc. approved by FCC December 18, 1998. Transfer by Hillside Broadcasting from Mario Beza to Kelso Investment Assoc. V LP approved by FCC June 20, 1997. Sale to Hillside Broadcasting of North Carolina Inc. by CLG Media approved by FCC March 30, 1995. CLG Media of Wilmington Inc. (Chrysler Capital Corp.) assumed control from Sterling TV of Wilmington Inc. (Adams Communications) January 5, 1993. Sale to Adams TV approved by FCC July 11, 1988. Sale to Price Communications Corp. by Clay Communications approved by FCC June 23, 1987. Sale to Cape Fear Telecasting Inc. (William G. Broadfoot Jr., Charles B. Britt, Ferebee Sledge & Craig Wall) approved by FCC August 28, 1968. Left air temporarily January 24, 1981 when plane collided with tower. Ceased analog operations: September 8, 2008.

**Represented (legal):** Fletcher, Heald & Hildreth PLC.

**Represented (sales):** Continental Television Sales.

**Personnel:**

**Andy Combs**, Vice President & General Manager.

**Derek Brown**, General Sales Manager.

**Tim Horton**, Creative Services Director.

**Scott Pickey**, News Director.

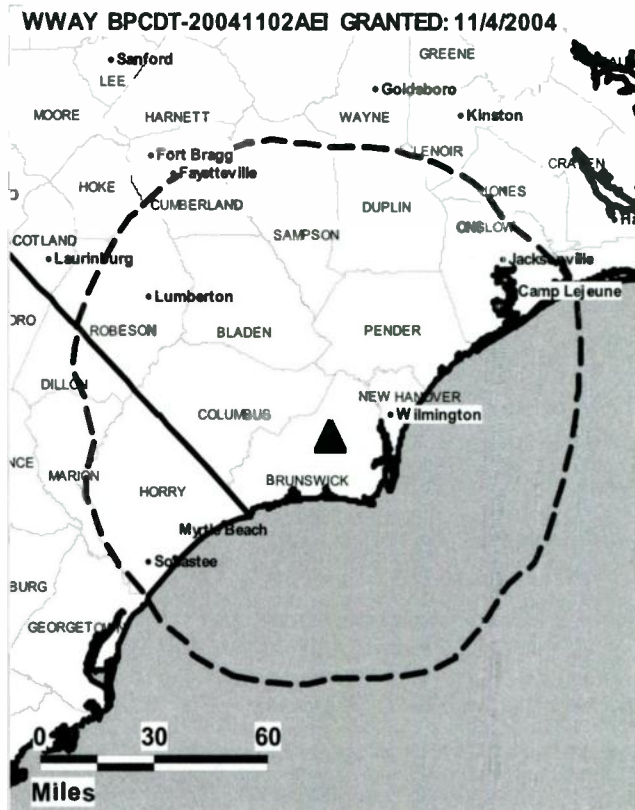
**Billy Stratton**, Chief Engineer.

**Kimberly Franklin**, Business Manager & Human Resources Director.

**Brenda Covey**, Program & Traffic Manager.

**Ryan Pope**, Promotion Director.

**Tim Kasenter**, Production Manager.



© 2011 Warren Communications News

**City of License:** Wilmington. **Station DMA:** Wilmington, NC. **Rank:** 132.

Circulation © 2010 Nielsen. Coverage based on Nielsen study.

GrandTotal	Cable TV Households	Non-cable TV Households	Total TV Households
Estimated Station Totals *	166,710	79,380	246,090
Average Weekly Circulation (2010)	81,161	35,968	117,129
Average Daily Circulation (2010)			50,253
Station DMA Total	Cable TV Households	Non-cable TV Households	Total TV Households
Estimated Station Totals *	126,880	63,070	189,950
Average Weekly Circulation (2010)	73,720	34,500	108,220
Average Daily Circulation (2010)			47,835
Other DMA Total	Cable TV Households	Non-cable TV Households	Total TV Households
Estimated Station Totals *	39,830	16,310	56,140
Average Weekly Circulation (2010)	7,441	1,468	8,909
Average Daily Circulation (2010)			2,418

\*Estimated station totals are sums of the Nielsen TV and Cable TV household estimates for each county in which the station registers viewing of more than 5% as per the Nielsen Survey Methods.

**WRAY-TV**

**Ch. 42**

**Network Service:** IND.

**Licensee:** Radiant Life Ministries Inc., PO Box 1010, Marion, IL 62959.

**Studio:** 4909 Expressway Dr, Ste E, Wilson, NC 27893.

**Mailing Address:** 4909 Expressway Dr, Ste E, Wilson, NC 27893.

**Phone:** 252-243-0584. **Fax:** 252-237-6290.

**E-mail:** mjd@tct.tv

**Technical Facilities:** Channel No. 42 (638-644 MHz). Authorized power: 873-kw max. visual, aural. Antenna: 1768-ft above av. terrain, 1739-ft. above ground, 1978-ft. above sea level.

Latitude 35° 49' 53"  
Longitude 78° 08' 50"

**Note:** Latitude and longitude coordinates shown are based on the North American Datum of 1927 (NAD 27) as currently required by the Mass Media Bureau of the FCC.

**Ownership:** Radiant Life Ministries Inc. (Group Owner).

**Began Operation:** June 2, 2006. Began analog operations: August 7, 1995. Ceased analog operations: February 17, 2009. Sale to Global Broadcasting Systems Inc. by Wilson Telecasters approved by FCC October 22, 1997. Global Broadcasting Systems filed for Chapter 11 bankruptcy; transfer to S. James Coopersmith, Trustee approved by FCC July 30, 1997. Sale to Shop At Home Inc. by Coopersmith approved by FCC December 10, 1997. Shop At Home Inc. became Summit America Television Inc. after The E. W. Scripps Co. acquired 70% interest October 31, 2002. Transfer to The E. W. Scripps Co. by Summit America Television Inc. approved by FCC February 27, 2004. Sale to present owner by The E. W. Scripps Co. approved by FCC November 15, 2006. Transfer of control by MTB Raleigh Licensee LLC from Multicultural Television Broadcasting LLC to Multicultural Capital Trust (Lee W. Shubert LC, Trustee) approved by FCC January 14, 2009. Sale to present owner by MTB Raleigh Licensee LLC approved by FCC December 9, 2009.

**Represented (legal):** Colby M. May.

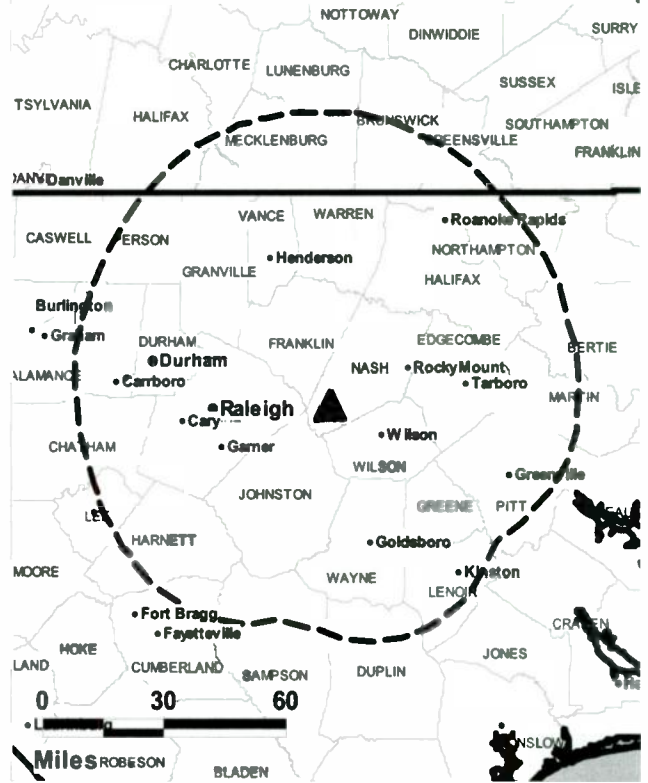
**Personnel:**

**Harold Rabinowitz,** General Manager & Chief Engineer.

**Chris Edmonds,** Program Manager.

**City of License:** Wilson. **Station DMA:** Raleigh-Durham (Fayetteville), NC. **Rank:** 25.

**WRAY-TV BMPCDT-20030327ADD GRANTED: 11/16/2004**



© 2011 Warren Communications News

Circulation © 2010 Nielsen. Coverage based on Nielsen study.

GrandTotal	Cable TV Households	Non-cable TV Households	Total TV Households
Estimated Station Totals *	0	30,380	30,380
Average Weekly Circulation (2010)	0	2,080	2,080
Average Daily Circulation (2010)		203	203

Station DMA Total	Cable TV Households	Non-cable TV Households	Total TV Households
Estimated Station Totals *	0	30,380	30,380
Average Weekly Circulation (2010)	0	2,080	2,080
Average Daily Circulation (2010)		203	203

\*Estimated station totals are sums of the Nielsen TV and Cable TV household estimates for each county in which the station registers viewing of more than 5% as per the Nielsen Survey Methods.

**WXII-TV**  
**Ch. 31**

**Network Service:** NBC.

**Licensee:** WXII Hearst-Argyle Television Inc., PO Box 1800, c/o Brooks, Pierce et al., Raleigh, NC 27602.

**Studio:** 700 Coliseum Dr, Winston-Salem, NC 27106.

**Mailing Address:** PO Box 11847, Winston-Salem, NC 27116.

**Phone:** 336-721-9944. **Fax:** 336-721-0856.

**E-mail:** jnorvell@hearst.com

**Web Site:** <http://www.wxii12.com>

**Technical Facilities:** Channel No. 31 (572-578 MHz). Authorized power: 815-kw max. visual, aural. Antenna: 1877-ft above av. terrain, 525-ft. above ground, 2926-ft. above sea level.

Latitude 36° 22' 31"  
Longitude 80° 22' 26"

**Note:** Latitude and longitude coordinates shown are based on the North American Datum of 1927 (NAD 27) as currently required by the Mass Media Bureau of the FCC.

**Ownership:** Hearst-Argyle Television Inc. (Group Owner).

**Began Operation:** March 19, 2002. High Definition. Began analog operations: September 30, 1953. Sale to Multimedia Inc. by Triangle Broadcasting Corp. approved by FCC September 7, 1972. Exchanged by Multimedia with WFBC-TV, Greenville, SC for KSDK, St. Louis, MO 1981-82. Sale to present owner by Pulitzer Publishing Co. approved by FCC November 24, 1998. Hearst-Argyle received approval from the FCC May 26, 2009 to become privately owned by The Hearst Corp. Ceased analog operations: June 12, 2009.

**Represented (legal):** Brooks, Pierce, McLendon, Humphrey & Leonard LLP.

**Represented (sales):** Eagle Television Sales.

**Personnel:**

Henry E. Price, General Manager.

Michael Pulitzer Jr., Station Manager & Public Service Director.

Dan Joerres, General Sales Manager.

Connie Sullivan, Local Sales Manager.

Barry Klaus, News Director.

John Norvell, Engineering Director.

Julle Hall, Business Manager.

Mark Strand, Marketing & Promotion Director.

Lisa Eldridge, Research Director.

Xavia Beverley, Traffic Manager.

**City of License:** Winston-Salem.

**Station DMA:** Greensboro-High Point-Winston Salem, NC. **Rank:** 47.



Circulation © 2010 Nielsen. Coverage based on Nielsen study.

GrandTotal	Cable TV Households	Non-cable TV Households	Total TV Households
Estimated Station Totals *	464,350	363,890	828,240
Average Weekly Circulation (2010)	299,104	170,285	469,389
Average Daily Circulation (2010)			244,355
Station DMA Total	Cable TV Households	Non-cable TV Households	Total TV Households
Estimated Station Totals *	422,910	255,400	678,310
Average Weekly Circulation (2010)	283,466	156,823	440,289
Average Daily Circulation (2010)			232,662
Other DMA Total	Cable TV Households	Non-cable TV Households	Total TV Households
Estimated Station Totals *	41,440	108,490	149,930
Average Weekly Circulation (2010)	15,638	13,462	29,100
Average Daily Circulation (2010)			11,693

\*Estimated station totals are sums of the Nielsen TV and Cable TV household estimates for each county in which the station registers viewing of more than 5% as per the Nielsen Survey Methods.

**WXLV-TV**  
**Ch. 29**

**Network Service:** ABC.

**Grantee:** WXLV Licensee LLC, 10706 Beaver Dam Rd, Cockeysville, MD 21030.

**Studio:** 3500 Myer Lee Dr, Winston-Salem, NC 27101.

**Mailing Address:** 3500 Myer Lee Dr, Winston-Salem, NC 27101.

**Phone:** 336-722-4848; 336-722-4545. **Fax:** 336-723-8217.

**E-mail:** jpruitt@wxlv.sbgnet.com

**Web Site:** http://www.abc45.com

**Technical Facilities:** Channel No. 29 (560-566 MHz). Authorized power: 990-kw max. visual, aural. Antenna: 1890-ft above av. terrain, 1873-ft. above ground, 2612-ft. above sea level.

Latitude 35° 52' 03"  
Longitude 79° 49' 26"

**Note:** Latitude and longitude coordinates shown are based on the North American Datum of 1927 (NAD 27) as currently required by the Mass Media Bureau of the FCC.

**Ownership:** Sinclair Broadcast Group Inc. (Group Owner).

**Began Operation:** April 1, 2002. Standard Definition. Began analog operations: September 23, 1979. Sale to Act III Broadcasting by TVX Broadcast Group approved by FCC December 17, 1986. Sale to Sullivan Broadcasting Co. by Act III approved by FCC December 15, 1995. Transfer to present owner by Sullivan Broadcasting Co. approved by FCC December 10, 2001 (Television Digest, Vol. 38:9; 41:38). Ceased analog operations: February 17, 2009.

**Represented (engineering):** Lawrence Behr Associates Inc.

**Represented (sales):** Katz Media Group.

**Personnel:**

**Ron Inman**, General Manager.

**Fran McCrae**, General Sales Manager.

**Sean Hollern**, Local Sales Manager.

**Dave Farshing**, National Sales Manager.

**Jim Hartline**, Chief Engineer.

**Chris Hummel**, Business Manager.

**Jeanette Pruitt**, Program Director.

**Trina Samson**, Promotion Director.

**Jay Paul**, Production Manager.

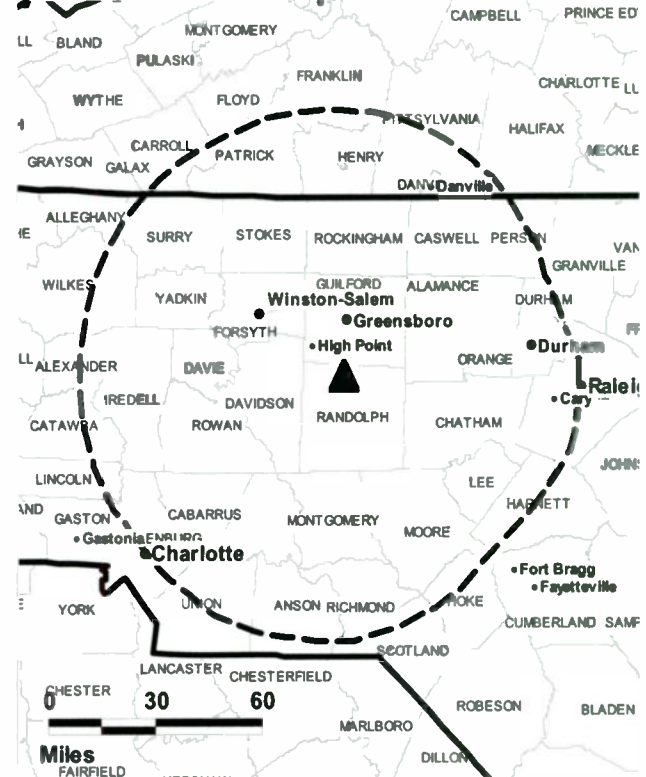
**Melissa Perry**, Research Director.

**Dana Baker**, Traffic Manager.

**City of License:** Winston-Salem.

**Station DMA:** Greensboro-High Point-Winston Salem, NC. **Rank:** 47.

**WXLV-TV BPCDT-19991101ACF GRANTED: 5/31/2002**

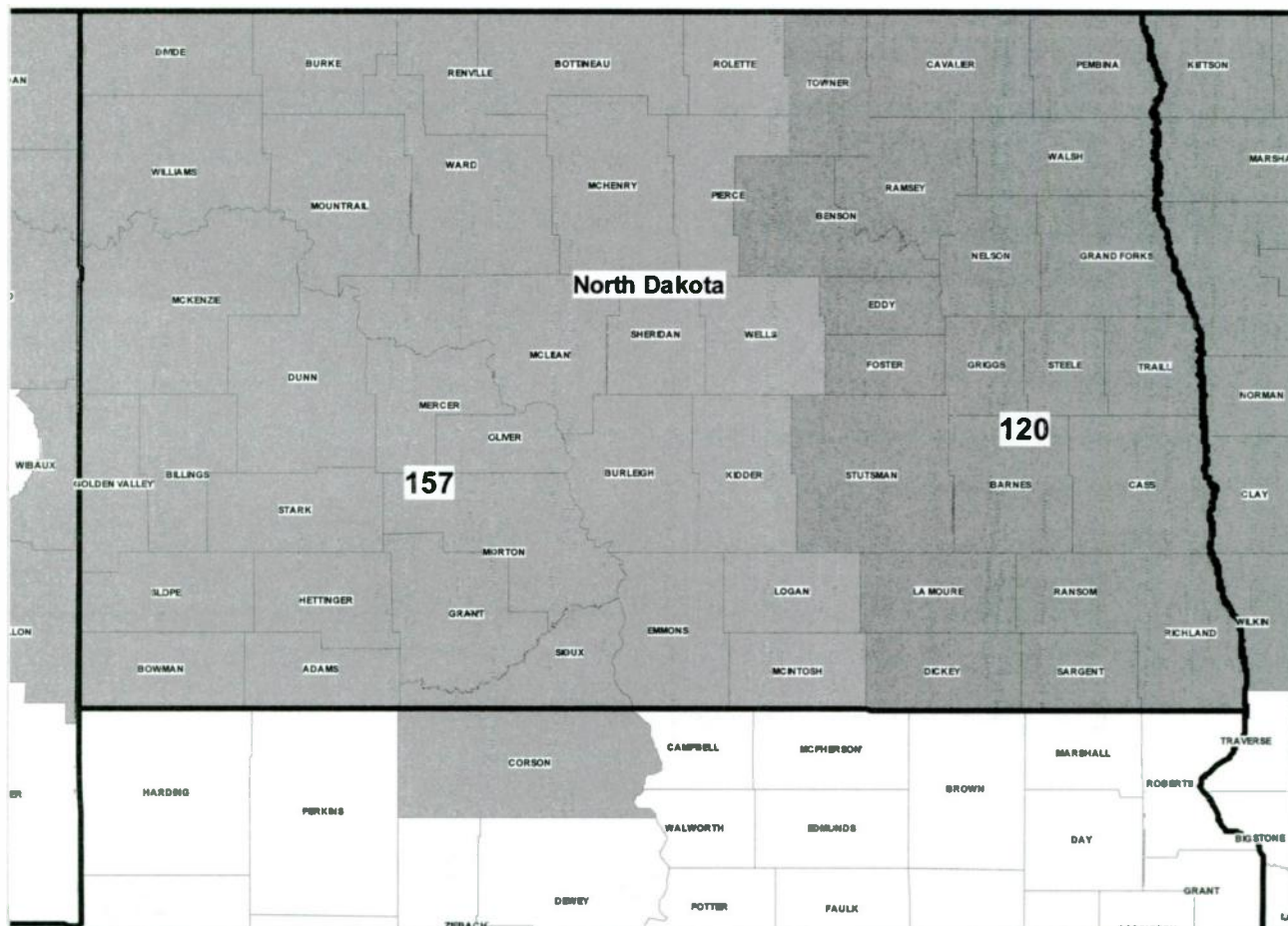


© 2011 Warren Communications News

Circulation © 2010 Nielsen. Coverage based on Nielsen study.

GrandTotal	Cable TV Households	Non-cable TV Households	Total TV Households
Estimated Station Totals *	424,120	288,110	712,230
Average Weekly Circulation (2010)	203,250	101,859	305,109
Average Daily Circulation (2010)			108,166
Station DMA Total	Cable TV Households	Non-cable TV Households	Total TV Households
Estimated Station Totals *	421,860	255,400	677,260
Average Weekly Circulation (2010)	202,134	99,894	302,028
Average Daily Circulation (2010)			107,839
Other DMA Total	Cable TV Households	Non-cable TV Households	Total TV Households
Estimated Station Totals *	2,260	32,710	34,970
Average Weekly Circulation (2010)	1,116	1,965	3,081
Average Daily Circulation (2010)			327

\*Estimated station totals are sums of the Nielsen TV and Cable TV household estimates for each county in which the station registers viewing of more than 5% as per the Nielsen Survey Methods.



© 2011 Warren Communications News

MARKET	NIelsen DMA TV HOUSEHOLDS	RANK	MARKET AREA COMMERCIAL STATIONS
Fargo-Valley City, ND	241,990	120	KBRR (10); KJRR (7); KNRR (12); KVLV-TV (44); KVRR (19); KXJB-TV (38); WDAY-TV (21); WDAZ-TV (8)
Minot-Bismarck-Dickinson (Williston), ND	138,730	157	KBMY (17); KFYP-TV (31); KMCY (14); KMOT (10); KNDX (26); KQCD-TV (7); KUMV-TV (8); KXMA-TV (19); KXMB-TV (12); KXMC-TV (13); KXMD-TV (14); KXND (24)

**North Dakota Station Totals as of October 1, 2010**

	VHF	UHF	TOTAL
<b>Commercial Television</b>	8	11	19
<b>Educational Television</b>	2	6	8
	10	17	27

**North Dakota TV Station Index**

KBMY — Bismarck, ND (17) .....	p. A-944	KNDX — Bismarck, ND (26) .....	p. A-946	KXMA-TV — Dickinson, ND (19) .....	p. A-950
KFYR-TV — Bismarck, ND (31) .....	p. A-945	KNRR — Pembina, ND (12) .....	p. A-959	KXMB-TV — Bismarck, ND (12) .....	p. A-947
KJRR — Jamestown, ND (7) .....	p. A-954	KQCD-TV — Dickinson, ND (7) .....	p. A-949	KXMC-TV — Minot, ND (13) .....	p. A-957
KMCY — Minot, ND (14) .....	p. A-955	KUMV-TV — Williston, ND (8) .....	p. A-961	KXMD-TV — Williston, ND (14) .....	p. A-962
KMOT — Minot, ND (10) .....	p. A-956	KVLV-TV — Fargo, ND (44) .....	p. A-951	KXND — Minot, ND (24) .....	p. A-958
		KVRR — Fargo, ND (19) .....	p. A-952	WDAY-TV — Fargo, ND (21) .....	p. A-953
		KXJB-TV — Valley City, ND (38) .....	p. A-960	WDAZ-TV — Devils Lake, ND (8) .....	p. A-948

**KBMY**  
**Ch. 17**

**Network Service:** ABC.

**Licensee:** KBMY-KMCMY LLC, 101 N 5th St, Fargo, ND 58102.

**Studio:** 1811 N 15th St, Bismarck, ND 58502.

**Mailing Address:** PO Box 7277, Bismarck, ND 58507-7277.

**Phone:** 701-223-1700. **Fax:** 701-258-0886.

**E-mail:** garyo@fox26.tv

**Web Site:** http://www.abc17.tv

**Technical Facilities:** Channel No. 17 (488-494 MHz). Authorized power: 75-kw max. visual, aural. Antenna: 951-ft above av. terrain, 614-ft. above ground, 2844-ft. above sea level.

Latitude	46°	35'	15"
Longitude	100°	48'	20"

**Note:** Latitude and longitude coordinates shown are based on the North American Datum of 1927 (NAD 27) as currently required by the Mass Media Bureau of the FCC.

**Ownership:** Forum Communications Co. (Group Owner).

**Began Operation:** March 29, 2007. Began analog operations: March 31, 1985. Ceased analog operations: June 12, 2009.

**Represented (legal):** Wiley Rein LLP.

**Represented (sales):** Katz Media Group.

**Personnel:**

**Gary O'Halloran**, General Manager.

**Tony Kruckenberg**, Chief Engineer.

**Susan Eider**, Program & Promotion Director.

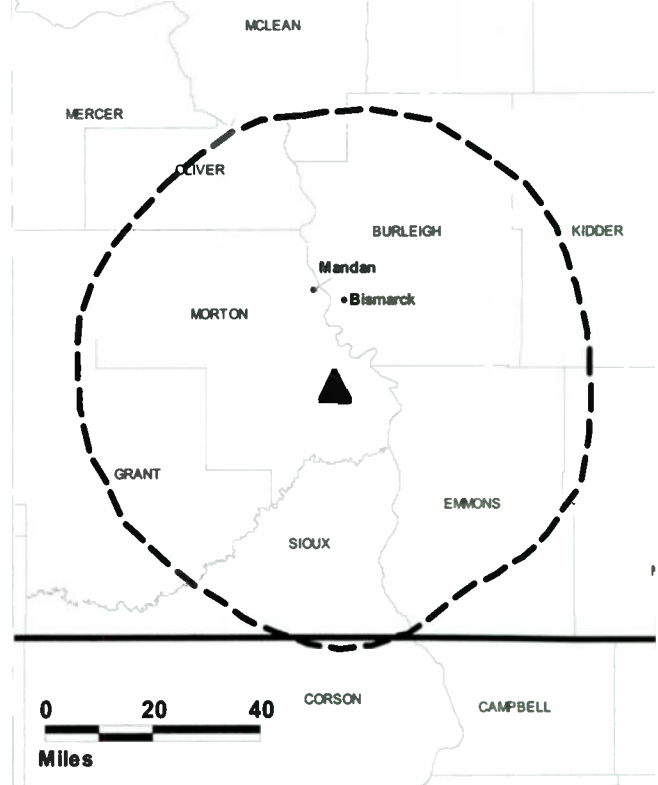
**Terri Benson**, Station Manager.

**Scott Loerch**, Production Manager.

**City of License:** Bismarck. **Station DMA:** Minot-Bismarck-Dickinson (Williston), ND.

**Rank:** 157.

**KBMY BMPCDT-20090625AAC GRANTED: 6/29/2009** WELLS



© 2011 Warren Communications News

Circulation © 2010 Nielsen. Coverage based on Nielsen study.

GrandTotal	Cable TV Households	Non-cable TV Households	Total TV Households
Estimated Station Totals *	47,050	46,010	93,060
Average Weekly Circulation (2010)	18,977	12,015	30,992
Average Daily Circulation (2010)			8,954
Station DMA Total	Cable TV Households	Non-cable TV Households	Total TV Households
Estimated Station Totals *	47,050	46,010	93,060
Average Weekly Circulation (2010)	18,977	12,015	30,992
Average Daily Circulation (2010)			8,954

\*Estimated station totals are sums of the Nielsen TV and Cable TV household estimates for each county in which the station registers viewing of more than 5% as per the Nielsen Survey Methods.



**KFYR-TV**  
**Ch. 31**

**Network Service:** NBC.

**Licensee:** Hoak Media of Dakota License LLC, 500 Crescent Ct, Ste 200, Dallas, TX 75201-7808.

**Studio:** 200 N 4th St, Bismarck, ND 58501.

**Mailing Address:** PO Box 1738, Bismarck, ND 58502.

**Phone:** 701-255-5757. **Fax:** 701-255-8220.

**E-mail:** dheidt@kfyrtv.com

**Web Site:** http://www.kfyrtv.com

**Technical Facilities:** Channel No. 31 (572-578 MHz). Authorized power: 500-kw max. visual, aural. Antenna: 1276-ft above av. terrain, 892-ft. above ground, 3163-ft. above sea level.

Latitude 46° 36' 20"  
Longitude 100° 48' 22"

**Note:** Latitude and longitude coordinates shown are based on the North American Datum of 1927 (NAD 27) as currently required by the Mass Media Bureau of the FCC.

**Ownership:** Hoak Media LLC (Group Owner).

**Began Operation:** November 8, 2007. Began analog operations: December 19, 1953. Sale to present owner by North Dakota Television License Sub LLC approved by FCC November 16, 2006. Sale to North Dakota Television License Sub LLC by Smith Broadcasting Group Inc. approved by FCC October 8, 2002. Sale to Smith Broadcasting Group Inc. by Sunrise Television Partners LP approved by FCC May 20, 2002. Ceased analog operations: February 17, 2009.

**Represented (legal):** Akin, Gump, Strauss, Hauer & Feld LLP.

**Represented (sales):** Blair Television.

**Personnel:**

Dick Heidt, General Manager.

Jim Sande, Operations & Programming Manager.

Barry Schumaier, General Sales Manager.

Monica Hannan, News Director.

Brian Funk, Chief Engineer.

Tom Hertz, Business Manager.

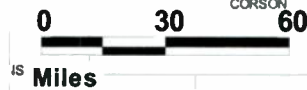
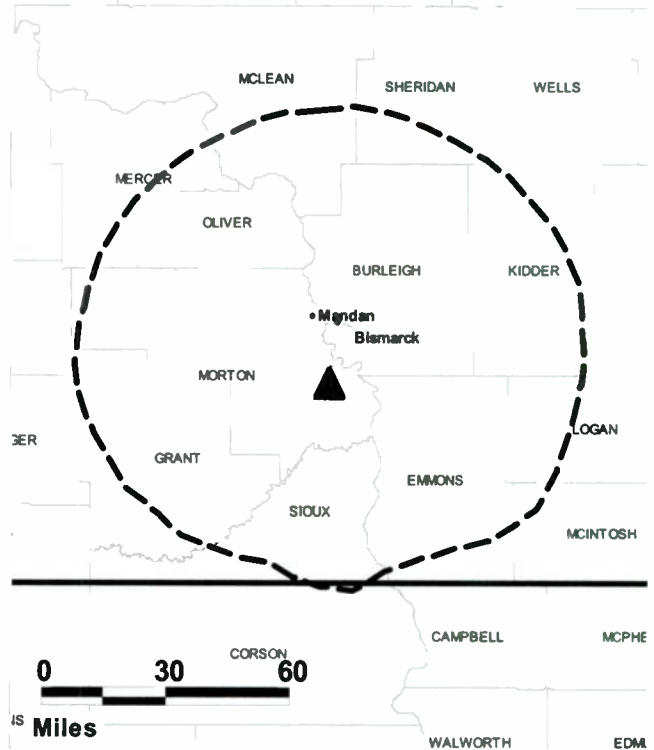
LuWanna Ondracek, Promotion Director.

Kathy Scherr, Traffic Manager.

**City of License:** Bismarck. **Station DMA:** Minot-Bismarck-Dickinson (Williston), ND.

**Rank:** 157.

KFYR-TV BMPCDT-20060629AES GRANTED: 11/28/2006



© 2011 Warren Communications News

Circulation © 2010 Nielsen. Coverage based on Nielsen study.

GrandTotal	Cable TV Households	Non-cable TV Households	Total TV Households
Estimated Station Totals *	48,290	46,500	94,790
Average Weekly Circulation (2010)	33,352	19,383	52,735
Average Daily Circulation (2010)			29,843
Station DMA Total	Cable TV Households	Non-cable TV Households	Total TV Households
Estimated Station Totals *	41,390	46,500	87,890
Average Weekly Circulation (2010)	32,276	19,383	51,659
Average Daily Circulation (2010)			29,577
Other DMA Total	Cable TV Households	Non-cable TV Households	Total TV Households
Estimated Station Totals *	6,900	0	6,900
Average Weekly Circulation (2010)	1,076	0	1,076
Average Daily Circulation (2010)			266

\*Estimated station totals are sums of the Nielsen TV and Cable TV household estimates for each county in which the station registers viewing of more than 5% as per the Nielsen Survey Methods.

**KNDX**

**Ch. 26**

**(Operates satellite KXND, Minot)**

**Network Service:** FOX.

**Licensee:** Prime Cities Broadcasting Inc., PO Box 4026, 3130 E. Broadway Ave, Bismarck, ND 58502.

**Studio:** 3130 E Broadway Ave, Bismarck, ND 58501.

**Mailing Address:** PO Box 4026, Bismarck, ND 58502.

**Phone:** 701-355-0026. **Fax:** 701-250-7244.

**E-mail:** garyo@fox26.tv

**Web Site:** http://fox26.tv

**Technical Facilities:** Channel No. 26 (542-548 MHz). Authorized power: 50-kw max. visual, aural. Antenna: 984-ft above av. terrain, 663-ft. above ground, 2883-ft. above sea level.

Latitude 46° 35' 23"  
Longitude 100° 47' 39"

**Transmitter:** Section 18, T135N, R80W, Morton County.

**Note:** Latitude and longitude coordinates shown are based on the North American Datum of 1927 (NAD 27) as currently required by the Mass Media Bureau of the FCC.

**Ownership:** Prime Cities Broadcasting Inc. (Group Owner).

**Began Operation:** June 12, 2009. Station broadcasting digitally on its analog channel allotment. Began analog operations: November 7, 1999. Assignment to present owner by KT Broadcasting Inc. approved by FCC June 8, 1999. Ceased analog operations: June 12, 2009.

**Represented (sales):** Katz Media Group.

**Represented (legal):** Borsari & Paxson.

**Personnel:**

**Gary O'Halloran**, General Manager.

**Terri Benson**, Local Sales Manager.

**Richard Farley**, Chief Engineer.

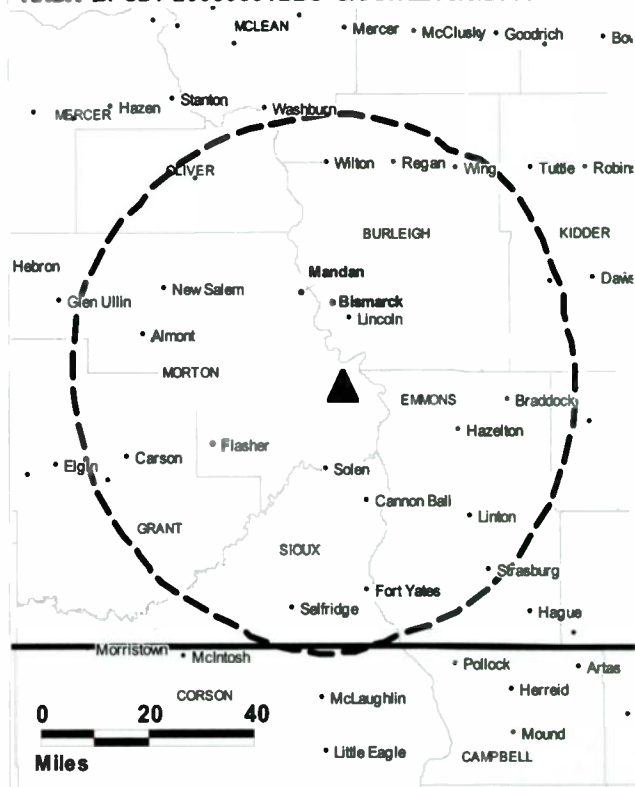
**Harold Heit**, Business Manager.

**Jessie Wald**, Program Director & Traffic Manager.

**Jodene Friesz**, Promotion Director.

**Scott Loerch**, Production Manager & Creative Services Director.

**KNDX BPCDT-20080801BBC GRANTED: 8/5/2008**



**City of License:** Bismarck. **Station DMA:** Minot-Bismarck-Dickinson (Williston), ND.

**Rank:** 157.

Circulation © 2010 Nielsen. Coverage based on Nielsen study.

GrandTotal	Cable TV Households	Non-cable TV Households	Total TV Households
Estimated Station Totals *	47,870	42,760	90,630
Average Weekly Circulation (2010)	21,805	11,077	32,882
Average Daily Circulation (2010)			10,091
Station DMA Total	Cable TV Households	Non-cable TV Households	Total TV Households
Estimated Station Totals *	47,870	42,760	90,630
Average Weekly Circulation (2010)	21,805	11,077	32,882
Average Daily Circulation (2010)			10,091

\*Estimated station totals are sums of the Nielsen TV and Cable TV household estimates for each county in which the station registers viewing of more than 5% as per the Nielsen Survey Methods.

**KXMB-TV**  
**Ch. 12**

**Network Service:** CBS.

**Licensee:** Reiten Television Inc., PO Box 1617, 1811 N 15th St, Bismarck, ND 58501.

**Studio:** 1811 N 15th St, Bismarck, ND 58501.

**Mailing Address:** PO Box 1617, Bismarck, ND 58502-1617.

**Phone:** 701-223-9197. **Fax:** 701-223-3320.

**E-mail:** treiten@kxnet.com

**Web Site:** http://www.kxmb.com

**Technical Facilities:** Channel No. 12 (204-210 MHz). Authorized power: 19.1-kw visual, aural. Antenna: 1458-ft above av. terrain, 1152-ft. above ground, 3371-ft. above sea level.

Latitude 46° 35' 12"  
Longitude 100° 48' 20"

**Note:** Latitude and longitude coordinates shown are based on the North American Datum of 1927 (NAD 27) as currently required by the Mass Media Bureau of the FCC.

**Ownership:** Reiten Television (Group Owner).

**Began Operation:** March 18, 2002. High Definition. Station broadcasting digitally on its analog channel allotment. Began analog operations: November 19, 1955. Sale to present owner by KXJB-TV, Valley City-Fargo approved by FCC January 27, 1971 (Television Digest, Vol. 11:5). Ceased analog operations: June 12, 2009.

**Represented (sales):** Continental Television Sales.

**Personnel:**

**Tim Reiten**, General Manager.

**Julie Bernhardt**, National & Regional Sales Manager.

**Bruce Dintelman**, Local Sales Manager.

**David Lenertz**, Corporate Local Sales Manager.

**Tom Gerhardt**, News Director.

**Rocky Hefty**, Chief Engineer.

**Jeanine Rambough**, Program, Promotion, Production & Special Events Director.

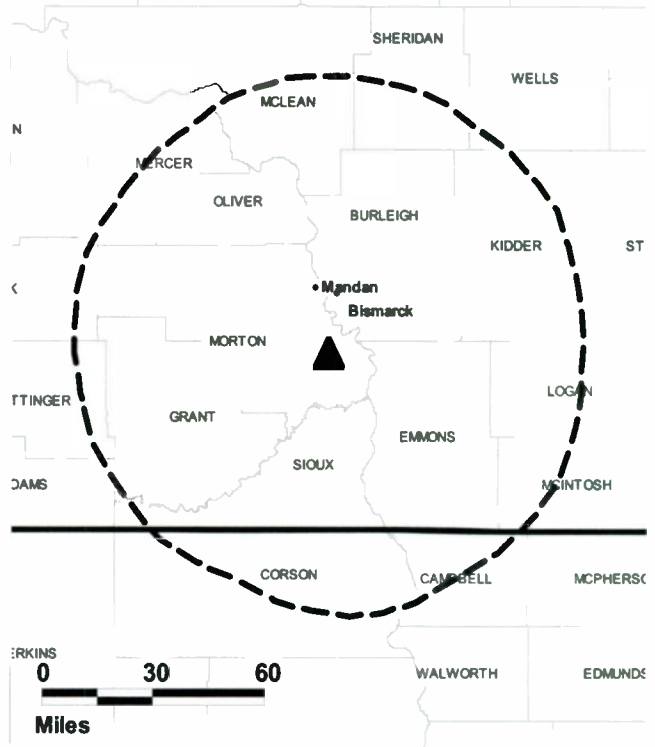
**Kathy Nagel**, Traffic Manager.

**Kathleen Reiten**, Public Service Director.

**City of License:** Bismarck. **Station DMA:** Minot-Bismarck-Dickinson (Williston), ND.

**Rank:** 157.

**KXMB-TV BPCDT-20080320ABC GRANTED: 4/7/2008**



© 2011 Warren Communications News

Circulation © 2010 Nielsen. Coverage based on Nielsen study.

<b>GrandTotal</b>	<b>Cable TV Households</b>	<b>Non-cable TV Households</b>	<b>Total TV Households</b>
Estimated Station Totals *	39,990	15,650	55,640
Average Weekly Circulation (2010)	26,262	5,861	32,123
Average Daily Circulation (2010)			16,490
<b>Station DMA Total</b>	<b>Cable TV Households</b>	<b>Non-cable TV Households</b>	<b>Total TV Households</b>
Estimated Station Totals *	39,990	15,650	55,640
Average Weekly Circulation (2010)	26,262	5,861	32,123
Average Daily Circulation (2010)			16,490

\*Estimated station totals are sums of the Nielsen TV and Cable TV household estimates for each county in which the station registers viewing of more than 5% as per the Nielsen Survey Methods.

**WDAZ-TV**  
**Ch. 8**

**Network Service:** CW, ABC.

**Licensee:** Forum Communications Co., 301 8th St. S, Fargo, ND 58103.

**Studio:** 2220 S Washington, Grand Forks, ND 58201.

**Mailing Address:** 2220 S. Washington, Grand Forks, ND 58201.

**Phone:** 701-775-2511. **Fax:** 701-746-8565.

**E-mail:** info@wdaz.com

**Web Site:** http://www.wdaz.com

**Technical Facilities:** Channel No. 8 (180-186 MHz). Authorized power: 19-kw visual, aural. Antenna: 1480-ft above av. terrain, 1391-ft. above ground, 2913-ft. above sea level.

Latitude 48° 08' 18"  
Longitude 97° 59' 35"

**Note:** Latitude and longitude coordinates shown are based on the North American Datum of 1927 (NAD 27) as currently required by the Mass Media Bureau of the FCC.

**Ownership:** Forum Communications Co. (Group Owner).

**Began Operation:** February 17, 2009. Station broadcasting digitally on its analog channel allotment. Began analog operations: February 8, 1967. Ceased analog operations: February 17, 2009.

**Represented (legal):** Wiley Rein LLP.

**Represented (sales):** Continental Television Sales.

**Personnel:**

**Robert Kerr**, General Manager.

**Rob Horken**, General Sales Manager.

**Brad Durick**, Account Executive.

**Cassie Walder**, News Director.

**Jeff Awes**, Chief Engineer.

**Angela Cary**, Promotions & Creative Services Director.

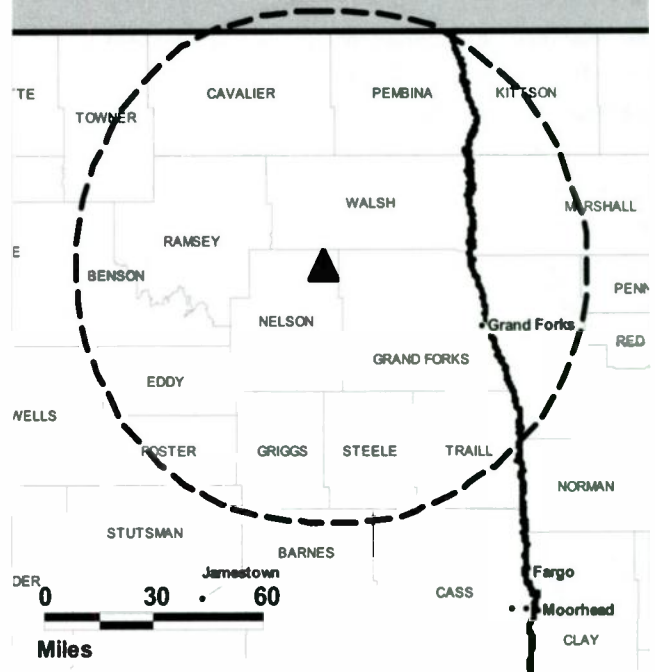
**Mike Derman**, Operations Director.

**Jodi Mishler**, Administrative Assistant.

**Jim L. Johnson**, Production Director.

**City of License:** Devils Lake. **Station DMA:** Fargo-Valley City, ND. **Rank:** 120.

WDAZ-TV BPCDT-20080430AEC GRANTED: 5/5/2008



© 2011 Warren Communications News

Circulation © 2010 Nielsen. Coverage based on Nielsen study.

GrandTotal	Cable TV Households	Non-cable TV Households	Total TV Households
Estimated Station Totals *	50,340	39,890	90,230
Average Weekly Circulation (2010)	31,349	14,054	45,403
Average Daily Circulation (2010)			26,551
Station DMA Total	Cable TV Households	Non-cable TV Households	Total TV Households
Estimated Station Totals *	49,420	39,030	88,450
Average Weekly Circulation (2010)	31,181	13,836	45,017
Average Daily Circulation (2010)			26,432
Other DMA Total	Cable TV Households	Non-cable TV Households	Total TV Households
Estimated Station Totals *	920	860	1,780
Average Weekly Circulation (2010)	168	218	386
Average Daily Circulation (2010)			119

\*Estimated station totals are sums of the Nielsen TV and Cable TV household estimates for each county in which the station registers viewing of more than 5% as per the Nielsen Survey Methods.

**KQCD-TV**  
**Ch. 7**

**Network Service:** NBC.

**Licensee:** Hoak Media of Dakota License LLC, 500 Crescent Ct, Ste 200, Dallas, TX 75201-7808.

**Studio:** 373 21st St E, Bismark, ND 58501.

**Mailing Address:** 373 21st St. E, Bismarck, ND 58501.

**Phone:** 701-483-7777. **Fax:** 701-483-8231.

**E-mail:** kqcd@kqcd.com

**Web Site:** http://www.kqcd.com

**Technical Facilities:** Channel No. 7 (174-180 MHz). Authorized power: 11.3-kw visual, aural. Antenna: 673-ft above av. terrain, 587-ft. above ground, 3258-ft. above sea level.

Latitude 46° 56' 53"  
Longitude 102° 59' 25"

**Note:** Latitude and longitude coordinates shown are based on the North American Datum of 1927 (NAD 27) as currently required by the Mass Media Bureau of the FCC.

**Ownership:** Hoak Media LLC (Group Owner).

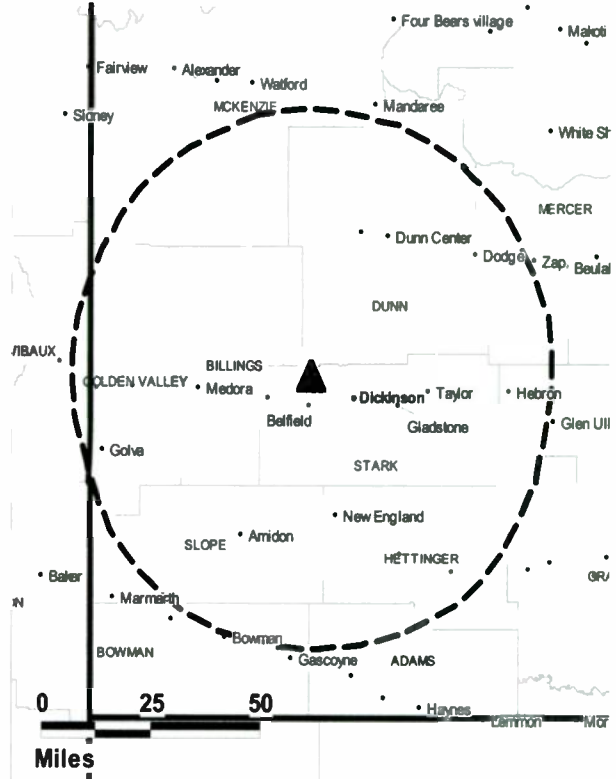
**Began Operation:** February 17, 2009. Station broadcasting digitally on its analog channel allotment. Began analog operations: July 28, 1980. Sale to present owner by North Dakota Television License Sub LLC approved by FCC November 16, 2006. Sale to North Dakota Television License Sub LLC by Smith Broadcasting Group Inc. approved by FCC October 8, 2002. Sale to Smith Broadcasting Group Inc. by Sunrise Television Partners LP approved by FCC February 28, 2002. Ceased analog operations: February 17, 2009.

**Represented (legal):** Akin, Gump, Strauss, Hauer & Feld LLP.

**Personnel:**

- Dick Heldt, General Manager.
- Jim Sande, Operations & Program Manager.
- Barry Schumaier, General Sales Manager.
- Monica Hannan, News Director.
- Brian Funk, Chief Engineer.
- Tom Hertz, Business Manager.
- LuWanna Ondracek, Promotion Director.
- Kathy Scherr, Traffic Manager.

**KQCD-TV BPCDT-20080305AEL GRANTED: 3/20/2008**



© 2011 Warren Communications News

**City of License:** Dickinson. **Station DMA:** Minot-Bismarck-Dickinson (Williston), ND.

**Rank:** 157.

Circulation © 2010 Nielsen. Coverage based on Nielsen study.

GrandTotal	Cable TV Households	Non-cable TV Households	Total TV Households
Estimated Station Totals *	8,070	4,770	12,840
Average Weekly Circulation (2010)	6,282	1,534	7,816
Average Daily Circulation (2010)			4,997
Station DMA Total	Cable TV Households	Non-cable TV Households	Total TV Households
Estimated Station Totals *	8,070	4,770	12,840
Average Weekly Circulation (2010)	6,282	1,534	7,816
Average Daily Circulation (2010)			4,997

\*Estimated station totals are sums of the Nielsen TV and Cable TV household estimates for each county in which the station registers viewing of more than 5% as per the Nielsen Survey Methods.

**KXMA-TV**  
**Ch. 19**

**Network Service:** CBS.

**Grantee:** Reiten Television Inc., PO Box B, 1625 W Villard, Dickinson, ND 58602.

**Studio:** 1625 W Villard, Dickinson, ND 58601.

**Mailing Address:** PO Box B, Dickinson, ND 58602.

**Phone:** 701-483-1400. **Fax:** 701-483-1401.

**E-mail:** treiten@kxnet.com

**Web Site:** http://www.kxma.com

**Technical Facilities:** Channel No. 19 (500-506 MHz). Authorized power: 150-kw max. visual, aural. Antenna: 712-ft above av. terrain, 459-ft. above ground, 3389-ft. above sea level.

Latitude 46° 43' 35"  
Longitude 102° 54' 57"

**Note:** Latitude and longitude coordinates shown are based on the North American Datum of 1927 (NAD 27) as currently required by the Mass Media Bureau of the FCC.

**Ownership:** Reiten Television (Group Owner).

**Began Operation:** June 5, 2006. Began analog operations: October 15, 1956. Sale to present owner by Northern Plains Broadcasting Group approved by FCC December 4, 1984. Sale to Northern Plains Broadcasting Group by Stanley Deck approved by FCC April 22, 1983. Sale to Deck by Dickinson Radio Association, increasing Stanley Deck's holdings from 5% to 99%, approved by FCC October 25, 1966 (Television Digest, Vol. 6:44). Ceased analog operations: June 12, 2009.

**Represented (sales):** Continental Television Sales.

**Personnel:**

Tim Reiten, General Manager.

Darren Lenertz, Corporate Local Sales Manager.

Bruce Dintelman, Local Sales Manager.

Julie Bernhardt, National & Regional Sales Manager.

Tom Gerhardt, News Director.

Rocky Hefty, Chief Engineer.

Bill Kohler, Assistant Engineer.

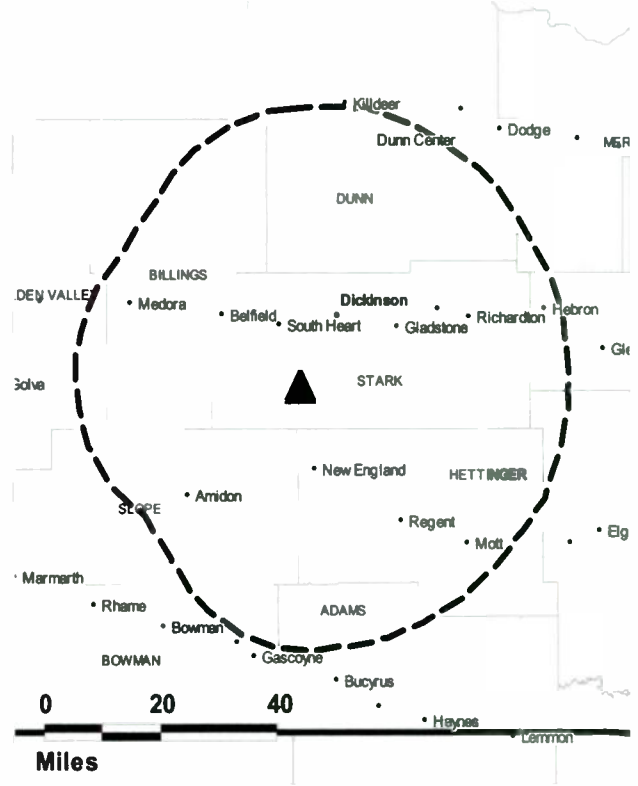
Mark Enderle, Production Manager & Creative Services Director.

Kathleen Reiten, Public Service Director.

**City of License:** Dickinson. **Station DMA:** Minot-Bismarck-Dickinson (Williston), ND.

**Rank:** 157.

KXMA-TV BPCDT-20080620AED GRANTED: 6/8/2009



© 2011 Warren Communications News

Circulation © 2010 Nielsen. Coverage based on Nielsen study.

GrandTotal	Cable TV Households	Non-cable TV Households	Total TV Households
Estimated Station Totals *	8,070	4,770	12,840
Average Weekly Circulation (2010)	5,011	1,295	6,306
Average Daily Circulation (2010)			3,042

Station DMA Total	Cable TV Households	Non-cable TV Households	Total TV Households
Estimated Station Totals *	8,070	4,770	12,840
Average Weekly Circulation (2010)	5,011	1,295	6,306
Average Daily Circulation (2010)			3,042

\*Estimated station totals are sums of the Nielsen TV and Cable TV household estimates for each county in which the station registers viewing of more than 5% as per the Nielsen Survey Methods.

**KVLY-TV**  
**Ch. 44**

**Network Service:** NBC.

**Licensee:** Hoak Media of Dakota License LLC, 500 Crescent Ct, Ste 200, Dallas, TX 75201-7808.

**Studios:** 1350 21st Ave S, Fargo, ND 58103; 600 DeMers Ave, Grand Forks, ND 58208.

**Mailing Address:** PO Box 1878, Fargo, ND 58107.

**Phone:** 701-237-5211; 701-772-3481. **Fax:** 701-232-0493.

**E-mail:** charleyj@valleynewslive.com

**Web Site:** http://www.valleynewslive.com

**Technical Facilities:** Channel No. 44 (650-656 MHz). Authorized power: 356-kw max. visual, aural. Antenna: 1890-ft above av. terrain, 1896-ft. above ground, 2871-ft. above sea level.

Latitude 47° 20' 32"  
Longitude 97° 17' 20"

**Note:** Latitude and longitude coordinates shown are based on the North American Datum of 1927 (NAD 27) as currently required by the Mass Media Bureau of the FCC.

**Ownership:** Hoak Media LLC (Group Owner).

**Began Operation:** April 30, 2007. Began analog operations: October 11, 1959. Sale to present owner by North Dakota Television License Sub LLC approved by FCC November 16, 2006. Sale to North Dakota Television License Sub LLC by Smith Broadcasting Group Inc. approved by FCC October 8, 2002. Sale to Smith Broadcasting Group Inc. by Sunrise Television Partners LP approved by FCC February 28, 2002. Transfer of control to Smith Broadcasting Partners LP approved by FCC July 12, 2000; equity interest retained by Sunrise Television Partners LP. Sale to Sunrise Television Partners LP by Meyer Broadcasting Co. approved by FCC August 13, 1998. Sale to Meyer Broadcasting Co. from Spokane Television approved by FCC January 20, 1995. Sale to Spokane Television approved by FCC December 23, 1968. Sale of control to Natco by Polaris Corp. approved by FCC September 23, 1966. Sale of control to Polaris by North Dakota Broadcasting approved by FCC July 25, 1962. Ceased analog operations: February 16, 2009.

**Represented (sales):** Blair Television.

**Represented (legal):** Akin, Gump, Strauss, Hauer & Feld LLP.

**Personnel:**

Charley Johnson, General Manager.

Jeff Petrik, Operations Manager & Program Director.

Ron Westrick, Director of Sales.

Doug Jensen, Chief Engineer.

Lynette Samuelson, Business Manager.

Pam Petrik, Creative Services & Promotion Director.

Carol Gillett, Traffic Manager.

**City of License:** Fargo. **Station DMA:** Fargo-Valley City, ND. **Rank:** 120.

KVLY-TV BMPCDT-20060629AFS GRANTED: 11/28/2006



Circulation © 2010 Nielsen. Coverage based on Nielsen study.

GrandTotal	Cable TV Households	Non-cable TV Households	Total TV Households
Estimated Station Totals *	122,020	92,590	214,610
Average Weekly Circulation (2010)	87,703	60,769	148,472
Average Daily Circulation (2010)			77,211
Station DMA Total	Cable TV Households	Non-cable TV Households	Total TV Households
Estimated Station Totals *	121,530	90,470	212,000
Average Weekly Circulation (2010)	87,675	60,487	148,162
Average Daily Circulation (2010)			77,160
Other DMA Total	Cable TV Households	Non-cable TV Households	Total TV Households
Estimated Station Totals *	490	2,120	2,610
Average Weekly Circulation (2010)	28	282	310
Average Daily Circulation (2010)			51

\*Estimated station totals are sums of the Nielsen TV and Cable TV household estimates for each county in which the station registers viewing of more than 5% as per the Nielsen Survey Methods.

**KVRR**  
**Ch. 19**

**Network Service:** FOX.

**Grantee:** Red River Broadcast Co. LLC, PO Box 9115, 4015 9th Ave. SW, Fargo, ND 58106.

**Studio:** 4015 9th Ave SW, Fargo, ND 58103.

**Mailing Address:** PO Box 9115, Fargo, ND 58106.

**Phone:** 701-277-1515. **Fax:** 701-277-9656.

**E-mail:** jshaw@kvrr.com

**Technical Facilities:** Channel No. 19 (500-506 MHz). Authorized power: 1000-kw max. visual, aural. Antenna: 1243-ft above av. terrain, 1063-ft. above ground, 2517-ft. above sea level.

Latitude 46° 40' 29"  
Longitude 96° 13' 40"

**Note:** Latitude and longitude coordinates shown are based on the North American Datum of 1927 (NAD 27) as currently required by the Mass Media Bureau of the FCC.

**Ownership:** Red River Broadcast Corp. (Group Owner).

**Began Operation:** May 14, 2007. Began analog operations: February 14, 1983. Sale to Fargo Broadcasting Corp. approved by FCC March 12, 1985. Transfer of 50% control to John W. Boler approved by FCC July 19, 1985. Transfer of control to present owner by Boler approved by FCC August 4, 1987. Ceased analog operations: February 1, 2009.

**Represented (engineering):** du Treil, Lundin & Rackley Inc.

**Represented (legal):** Holland & Knight LLP.

**Represented (sales):** Katz Media Group.

**Personnel:**

**Ro Grignon**, President.

**Myron Kunin**, Chief Executive Officer.

**Kathy Lau**, Vice President & General Manager.

**Ed Beiswenger**, General & Local Sales Manager.

**Dave Hoffman**, Chief Engineer.

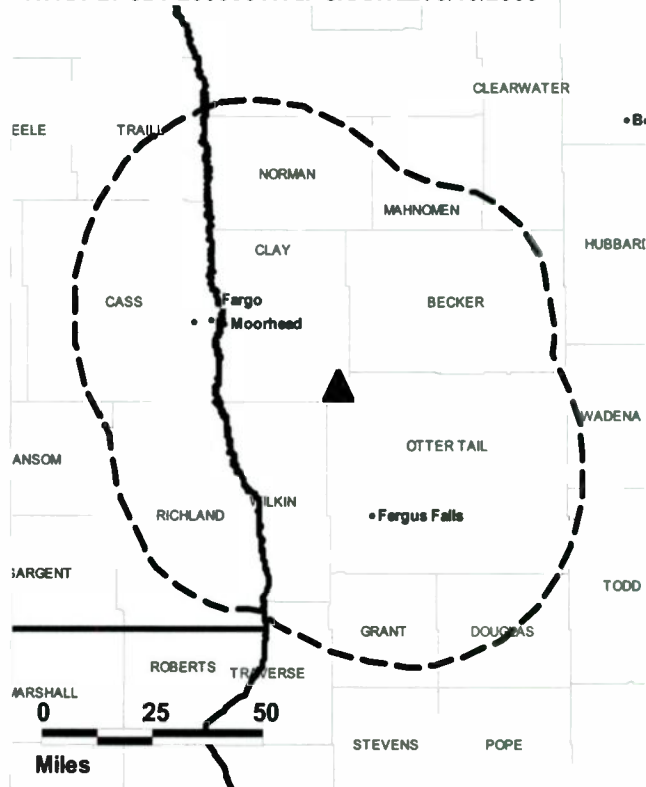
**Jim Shaw**, News Director.

**Candice Kassenborg**, Business Manager.

**Jill Heacox**, Traffic Manager.

**City of License:** Fargo. **Station DMA:** Fargo-Valley City, ND. **Rank:** 120.

KVRR BPCDT-20080317AII GRANTED: 3/19/2008



© 2011 Warren Communications News

Circulation © 2010 Nielsen. Coverage based on Nielsen study.

GrandTotal	Cable TV Households	Non-cable TV Households	Total TV Households
Estimated Station Totals *	70,570	100,640	171,210
Average Weekly Circulation (2010)	43,426	49,818	93,244
Average Daily Circulation (2010)			33,066
Station DMA Total	Cable TV Households	Non-cable TV Households	Total TV Households
Estimated Station Totals *	70,570	90,470	161,040
Average Weekly Circulation (2010)	43,426	48,538	91,964
Average Daily Circulation (2010)			32,833
Other DMA Total	Cable TV Households	Non-cable TV Households	Total TV Households
Estimated Station Totals *	0	10,170	10,170
Average Weekly Circulation (2010)	0	1,280	1,280
Average Daily Circulation (2010)			233

\*Estimated station totals are sums of the Nielsen TV and Cable TV household estimates for each county in which the station registers viewing of more than 5% as per the Nielsen Survey Methods.



**WDAY-TV**

**Ch. 21**

**Network Service:** CW, ABC.

**Licensee:** Forum Communications Co., 301 8th St. S, Fargo, ND 58103.

**Studio:** 301 8th St S, Fargo, ND 58103.

**Mailing Address:** PO Box 2466, Fargo, ND 58108.

**Phone:** 701-237-6500. **Fax:** 701-241-5358.

**E-mail:** mprather@wday.com

**Web Site:** http://www.wday.com

**Technical Facilities:** Channel No. 21 (512-518 MHz). Authorized power: 1000-kw max. visual, aural. Antenna: 1056-ft above av. terrain, 1070-ft. above ground, 2014-ft. above sea level.

Latitude 47° 00' 28"  
Longitude 97° 12' 02"

**Note:** Latitude and longitude coordinates shown are based on the North American Datum of 1927 (NAD 27) as currently required by the Mass Media Bureau of the FCC.

**Ownership:** Forum Communications Co. (Group Owner).

**Began Operation:** December 22, 2006. Began analog operations: June 1, 1953. Sale of remaining 55.56% interest to Fargo Forum (owned by the Black family) by E. C. & Marie E. Reineke approved by FCC July 20, 1960 by FCC (Television Digest, Vol. 16:31). Ceased analog operations: June 12, 2009.

**Represented (sales):** Continental Television Sales.

**Personnel:**

**William C. Marcil**, President.

**Mark Prather**, General Manager.

**Susan Eider**, Operations Manager.

**Carol Anhorn**, General Sales Manager.

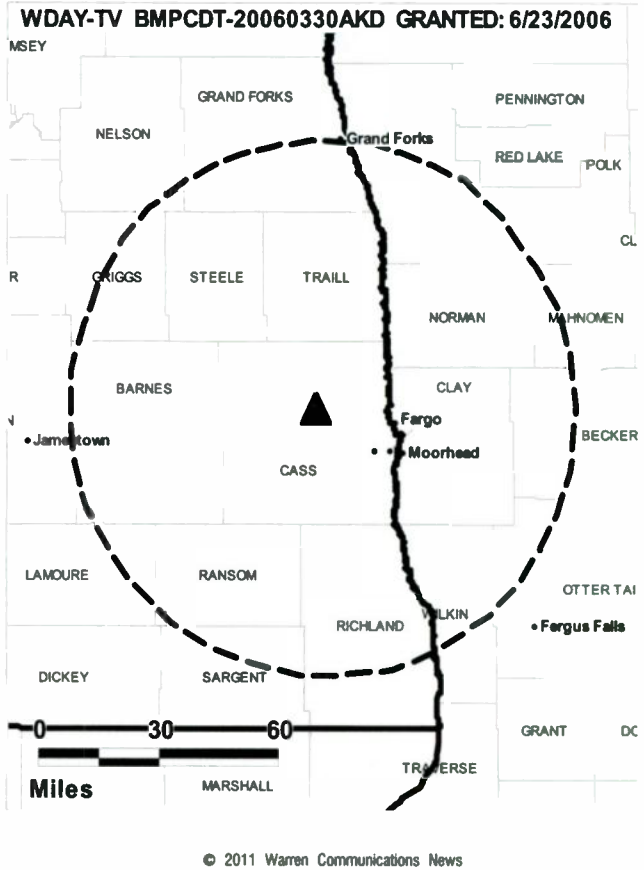
**Jeff Nelson**, News Director.

**Bonnie Reberg**, Business Manager.

**Dave Wee**, Promotion Director.

**Bernie Just**, Traffic Manager.

**City of License:** Fargo. **Station DMA:** Fargo-Valley City, ND. **Rank:** 120.



Circulation © 2010 Nielsen. Coverage based on Nielsen study.

GrandTotal	Cable TV Households	Non-cable TV Households	Total TV Households
Estimated Station Totals *	88,180	85,810	173,990
Average Weekly Circulation (2010)	54,967	47,416	102,383
Average Daily Circulation (2010)			52,849
Station DMA Total	Cable TV Households	Non-cable TV Households	Total TV Households
Estimated Station Totals *	87,690	83,690	171,380
Average Weekly Circulation (2010)	54,862	47,134	101,996
Average Daily Circulation (2010)			52,762
Other DMA Total	Cable TV Households	Non-cable TV Households	Total TV Households
Estimated Station Totals *	490	2,120	2,610
Average Weekly Circulation (2010)	105	282	387
Average Daily Circulation (2010)			87

\*Estimated station totals are sums of the Nielsen TV and Cable TV household estimates for each county in which the station registers viewing of more than 5% as per the Nielsen Survey Methods.

**KJRR**

**Ch. 7**

**Network Service:** FOX.

**Licensee:** Red River Broadcast Co. LLC, PO Box 9115, 4015 9th Ave. SW, Fargo, ND 58106.

**Studio:** 4015 9th Ave SW, Fargo, ND 58103.

**Mailing Address:** PO Box 9115, Fargo, ND 58106.

**Phone:** 701-277-1515. **Fax:** 701-277-1830.

**E-mail:** jshaw@kvrr.com

**Technical Facilities:** Channel No. 7 (174-180 MHz). Authorized power: 21.3-kw visual, aural. Antenna: 443-ft above av. terrain, 449-ft. above ground, 1944-ft. above sea level.

Latitude 46° 55' 27"  
Longitude 98° 46' 19"

**Note:** Latitude and longitude coordinates shown are based on the North American Datum of 1927 (NAD 27) as currently required by the Mass Media Bureau of the FCC.

**Ownership:** Red River Broadcast Corp. (Group Owner).

**Began Operation:** February 1, 2009. Station broadcasting digitally on its analog channel allotment. Began analog operations: October 7, 1988. Ceased analog operations: February 1, 2009.

**Represented (engineering):** du Treil, Lundin & Rackley Inc.

**Represented (legal):** Holland & Knight LLP.

**Personnel:**

**Ro Grignon**, President.

**Myron Kunin**, Chief Executive Officer.

**Kathy Lau**, Vice President & General Manager.

**Ed Beiswenger**, Local Sales Manager.

**Dave Hoffman**, Chief Engineer.

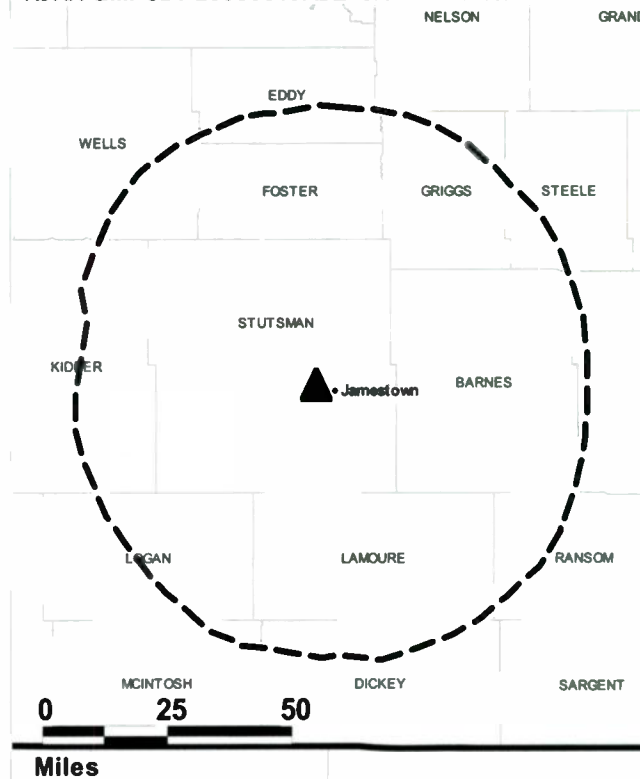
**Jill Heacox**, Traffic Manager.

**Candice Kassenborg**, Business Manager.

**Jim Shaw**, News Director.

**City of License:** Jamestown. **Station DMA:** Fargo-Valley City, ND. **Rank:** 120.

**KJRR BMPCDT-20080619ADZ GRANTED: 4/3/2009**



© 2011 Warren Communications News

Circulation © 2010 Nielsen. Coverage based on Nielsen study.

GrandTotal	Cable TV Households	Non-cable TV Households	Total TV Households
Estimated Station Totals *	11,130	5,100	16,230
Average Weekly Circulation (2010)	6,100	541	6,641
Average Daily Circulation (2010)			2,345
Station DMA Total	Cable TV Households	Non-cable TV Households	Total TV Households
Estimated Station Totals *	10,640	4,240	14,880
Average Weekly Circulation (2010)	6,024	341	6,365
Average Daily Circulation (2010)			2,281
Other DMA Total	Cable TV Households	Non-cable TV Households	Total TV Households
Estimated Station Totals *	490	860	1,350
Average Weekly Circulation (2010)	76	200	276
Average Daily Circulation (2010)			64

\*Estimated station totals are sums of the Nielsen TV and Cable TV household estimates for each county in which the station registers viewing of more than 5% as per the Nielsen Survey Methods.

**KMCY**

**Ch. 14**

**Network Service:** ABC.

**Licensee:** KBYM-KMCY LLC, 101 N 5th St, Fargo, ND 58102.

**Studio:** 3128 E Broadway Ave, Bismarck, ND 58501.

**Mailing Address:** PO Box 7277, Bismarck, ND 58507.

**Phone:** 701-223-1700. **Fax:** 701-258-0886.

**E-mail:** garyo@fox26.tv

**Web Site:** http://www.abc14.tv

**Technical Facilities:** Channel No. 14 (470-476 MHz). Authorized power: 40-kw max. visual, aural. Antenna: 712-ft above av. terrain, 623-ft. above ground, 2743-ft. above sea level.

Latitude 48° 03' 11"  
Longitude 101° 23' 05"

**Note:** Latitude and longitude coordinates shown are based on the North American Datum of 1927 (NAD 27) as currently required by the Mass Media Bureau of the FCC.

**Ownership:** Forum Communications Co. (Group Owner).

**Began Operation:** February 3, 2009. Station broadcasting digitally on its analog channel allotment. Began analog operations: June 19, 1985. Ceased analog operations: February 17, 2009.

**Personnel:**

**Gary O'Halloran**, General Manager.

**Terri Benson**, General Sales Manager.

**Tony Kruckenberg**, Chief Engineer.

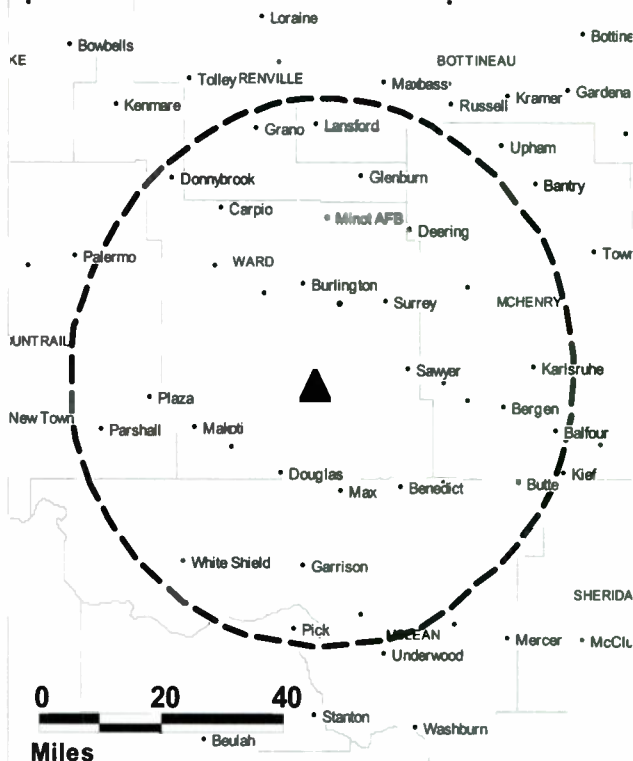
**Susan Elder**, Program Director.

**Scott Loerch**, Production Manager.

**City of License:** Minot. **Station DMA:** Minot-Bismarck-Dickinson (Williston), ND.

**Rank:** 157.

**KMCY BPCDT-20080501ACK GRANTED: 5/8/2008**



Circulation © 2010 Nielsen. Coverage based on Nielsen study.

GrandTotal	Cable TV Households	Non-cable TV Households	Total TV Households
Estimated Station Totals *	29,360	21,930	51,290
Average Weekly Circulation (2010)	9,937	4,540	14,477
Average Daily Circulation (2010)			4,636

Station DMA Total	Cable TV Households	Non-cable TV Households	Total TV Households
Estimated Station Totals *	29,360	21,930	51,290
Average Weekly Circulation (2010)	9,937	4,540	14,477
Average Daily Circulation (2010)			4,636

\*Estimated station totals are sums of the Nielsen TV and Cable TV household estimates for each county in which the station registers viewing of more than 5% as per the Nielsen Survey Methods.

**KMOT**

**Ch. 10**

**Network Service:** NBC.

**Licensee:** Hoak Media of Dakota License LLC, 500 Crescent Ct, Ste 200, Dallas, TX 75201-7808.

**Studio:** 1800 SW 16th St, Minot, ND 58701.

**Mailing Address:** PO Box 1120, Minot, ND 58702-1120.

**Phone:** 701-852-4101. **Fax:** 701-838-8195.

**E-mail:** tross@kmot.com

**Web Site:** http://www.kmot.com

**Technical Facilities:** Channel No. 10 (192-198 MHz). Authorized power: 7.69-kw visual, aural. Antenna: 679-ft above av. terrain, 653-ft. above ground, 2409-ft. above sea level.

Latitude 48° 12' 56"  
Longitude 101° 19' 05"

**Note:** Latitude and longitude coordinates shown are based on the North American Datum of 1927 (NAD 27) as currently required by the Mass Media Bureau of the FCC.

**Ownership:** Hoak Media LLC (Group Owner).

**Began Operation:** January 20, 2009. Station broadcasting digitally on its analog channel allotment. Began analog operations: January 20, 1958. Sale to present owner by North Dakota Television License Sub LLC approved by FCC November 16, 2006. Sale to North Dakota Television License Sub LLC by Smith Broadcasting Group Inc. approved by FCC October 8, 2002. Sale to Smith Broadcasting Group Inc. by Sunrise Television Partners LP approved by FCC February 28, 2002. Ceased analog operations: January 20, 2009.

**Represented (legal):** Akin, Gump, Strauss, Hauer & Feld LLP.

**Personnel:**

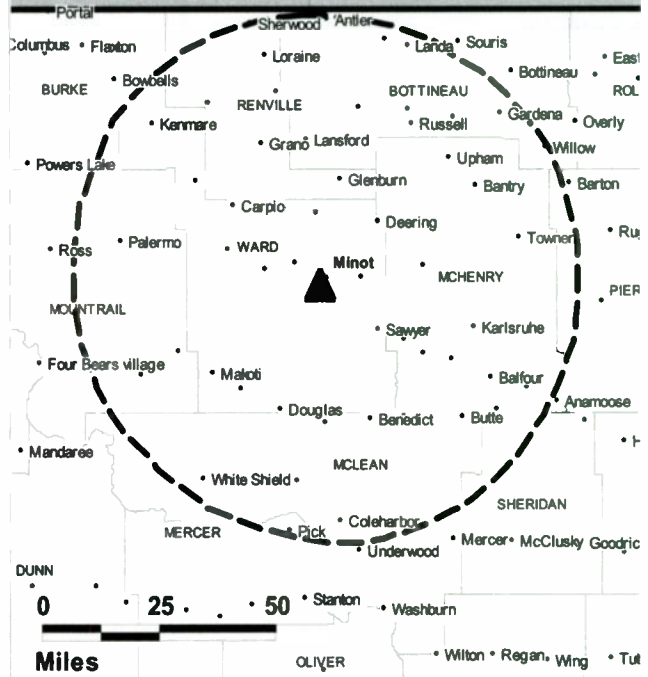
Tom Ross, Station & General Sales Manager.

Greg Bakke, Chief Engineer.

**City of License:** Minot. **Station DMA:** Minot-Bismarck-Dickinson (Williston), ND.

**Rank:** 157.

**KMOT BPCDT-20080314AAE GRANTED: 5/1/2008**



© 2011 Warren Communications News

Circulation © 2010 Nielsen. Coverage based on Nielsen study.

GrandTotal	Cable TV Households	Non-cable TV Households	Total TV Households
Estimated Station Totals *	21,960	15,870	37,830
Average Weekly Circulation (2010)	14,350	5,348	19,698
Average Daily Circulation (2010)			10,445

Station DMA Total	Cable TV Households	Non-cable TV Households	Total TV Households
Estimated Station Totals *	21,960	15,870	37,830
Average Weekly Circulation (2010)	14,350	5,348	19,698
Average Daily Circulation (2010)			10,445

\*Estimated station totals are sums of the Nielsen TV and Cable TV household estimates for each county in which the station registers viewing of more than 5% as per the Nielsen Survey Methods.

**KXMC-TV**  
**Ch. 13**

**Network Service:** CBS.

**Licensee:** Reiten Television Inc., PO Box 1686, Minot, ND 58702.

**Studio:** 3425 S Broadway, Minot, ND 58701.

**Mailing Address:** PO Box 1686, Minot, ND 58702.

**Phone:** 701-852-2104. **Fax:** 701-838-1050.

**E-mail:** dreiten@kxnet.com

**Web Site:** http://www.kxmc.com

**Technical Facilities:** Channel No. 13 (210-216 MHz). Authorized power: 16.1-kw visual, aural. Antenna: 1096-ft above av. terrain, 1033-ft. above ground, 3098-ft. above sea level.

Latitude 48° 03' 00"  
Longitude 101° 20' 32"

**Note:** Latitude and longitude coordinates shown are based on the North American Datum of 1927 (NAD 27) as currently required by the Mass Media Bureau of the FCC.

**Ownership:** Reiten Television (Group Owner).

**Began Operation:** October 7, 2003. Station broadcasting digitally on its analog channel allotment. Began analog operations: April 4, 1953. Sale to present owner by North Dakota Broadcasting Co. Inc. approved by FCC October 20, 1959 (Television Digest, Vol. 15:37, 43). Ceased analog operations: June 12, 2009.

**Represented (sales):** Continental Television Sales.

**Personnel:**

Tim Reiten, President.

David Reiten, General Manager.

Terry Greuel, Production Manager.

Julie Bernhardt, Corporate Sales Manager.

Darren Lenertz, Local Sales Manager & Promotion Director.

Jay Atwood, National & Regional Sales Manager.

Jim Olson, News Director.

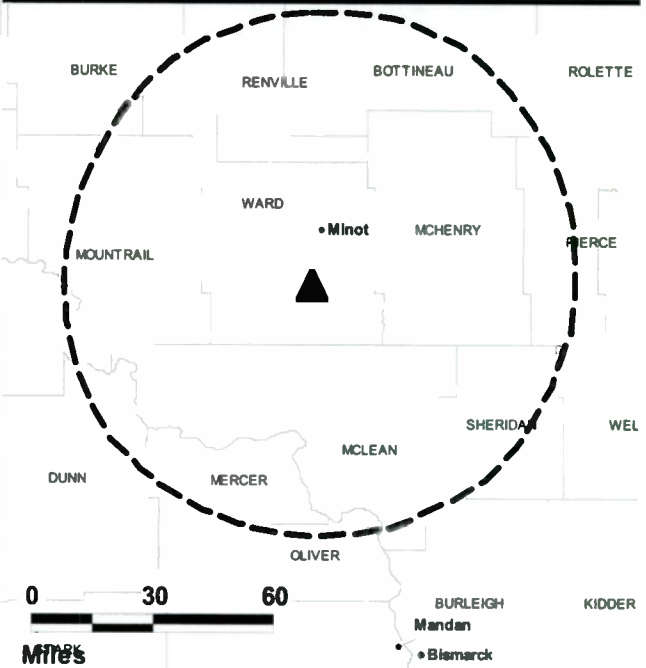
Bob Turneau, Chief Engineer.

Linda Sand, Program & Traffic Manager.

**City of License:** Minot. **Station DMA:** Minot-Bismarck-Dickinson (Williston), ND.

**Rank:** 157.

KXMC-TV BPCDT-20080320AEJ GRANTED: 6/2/2008



© 2011 Warren Communications News

Circulation © 2010 Nielsen. Coverage based on Nielsen study.

GrandTotal	Cable TV Households	Non-cable TV Households	Total TV Households
Estimated Station Totals *	23,850	46,500	70,350
Average Weekly Circulation (2010)	17,540	17,327	34,867
Average Daily Circulation (2010)			19,712

Station DMA Total	Cable TV Households	Non-cable TV Households	Total TV Households
Estimated Station Totals *	23,850	46,500	70,350
Average Weekly Circulation (2010)	17,540	17,327	34,867
Average Daily Circulation (2010)			19,712

\*Estimated station totals are sums of the Nielsen TV and Cable TV household estimates for each county in which the station registers viewing of more than 5% as per the Nielsen Survey Methods.

**KXND**  
**Ch. 24**  
 (Satellite of KNDX, Bismarck)

**Network Service:** FOX.

**Licensee:** Prime Cities Broadcasting Inc., PO Box 4026, 3130 E. Broadway Ave, Bismarck, ND 58502.

**Studio:** 605 31st Ave SW, Ste A, Minot, ND 58702.

**Mailing Address:** 605 31st Ave SW, Ste A, Minot, ND 58702.

**Phone:** 701-858-0024; 701-355-0026. **Fax:** 701-838-8473.

**E-mail:** eng@fox26.tv

**Web Site:** http://www.myfoxminot.com

**Technical Facilities:** Channel No. 24 (530-536 MHz). Authorized power: 50-kw max. visual, aural. Antenna: 784-ft above av. terrain, 663-ft. above ground, 2842-ft. above sea level.

Latitude 48° 03' 14"  
 Longitude 101° 26' 03"

**Transmitter:** SW 0.25 of SE quarter of Section 23, Township 153N, Range 48W, Ward County.

**Note:** Latitude and longitude coordinates shown are based on the North American Datum of 1927 (NAD 27) as currently required by the Mass Media Bureau of the FCC.

**Ownership:** Prime Cities Broadcasting Inc. (Group Owner).

**Began Operation:** June 12, 2009. Station broadcasting digitally on its analog channel allotment. Began analog operations: November 15, 1999. Assignment to present owner by KT Broadcasting Inc. approved by FCC June 8, 1999. Ceased analog operations: June 12, 2009.

**Represented (sales):** Katz Media Group.

**Represented (legal):** Borsari & Paxson.

**Personnel:**

**Gary O'Halloran**, General Manager.

**Jamie Schepp**, Station & Local Sales Manager.

**Richard Farley**, Chief Engineer.

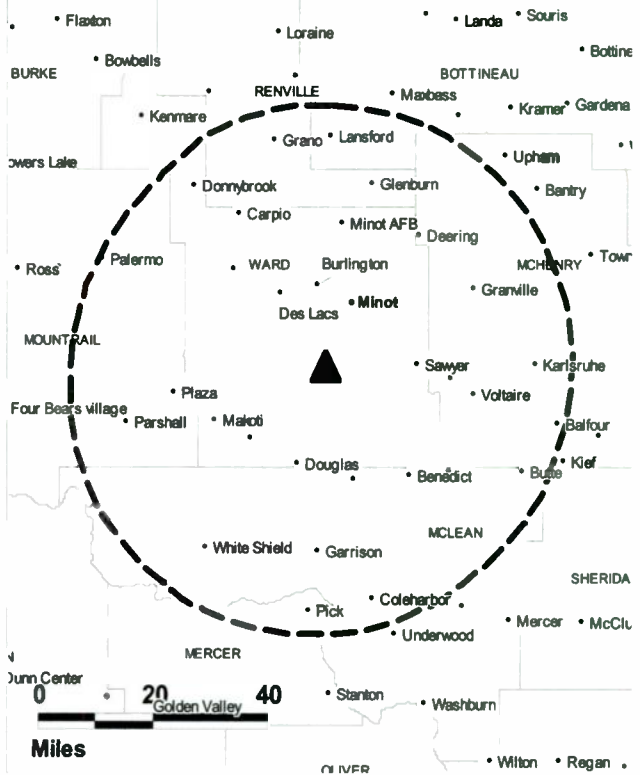
**Harold Heit**, Business Manager.

**Jessie Wald**, Program Director & Traffic Manager.

**Jodene Friesz**, Promotion Director.

**Scott Loerch**, Production Manager & Creative Services Director.

**KXND BPCDT-20080801BBB GRANTED: 8/5/2008**



© 2011 Warren Communications News

**City of License:** Minot. **Station DMA:** Minot-Bismarck-Dickinson (Williston), ND.

**Rank:** 157.

Circulation © 2010 Nielsen. Coverage based on Nielsen study.

GrandTotal	Cable TV Households	Non-cable TV Households	Total TV Households
Estimated Station Totals *	29,960	21,000	50,960
Average Weekly Circulation (2010)	13,221	4,379	17,600
Average Daily Circulation (2010)			5,533
Station DMA Total	Cable TV Households	Non-cable TV Households	Total TV Households
Estimated Station Totals *	29,960	21,000	50,960
Average Weekly Circulation (2010)	13,221	4,379	17,600
Average Daily Circulation (2010)			5,533

\*Estimated station totals are sums of the Nielsen TV and Cable TV household estimates for each county in which the station registers viewing of more than 5% as per the Nielsen Survey Methods.

**KNRR**  
**Ch. 12**

**Network Service:** FOX.

**Grantee:** Red River Broadcast Co. LLC, PO Box 9115, 4015 9th Ave. SW, Fargo, ND 58106.

**Studio:** 4015 9th Ave SW, Fargo, ND 58103.

**Mailing Address:** PO Box 9115, Fargo, ND 58106.

**Phone:** 701-277-1515. **Fax:** 701-277-1830.

**E-mail:** dsturz@kdt.com; jshaw@kvrr.com

**Technical Facilities:** Channel No. 12 (204-210 MHz). Authorized power: 4.44-kw visual, aural. Antenna: 1401-ft above av. terrain, 1413-ft. above ground, 2211-ft. above sea level.

Latitude 48° 59' 44"  
Longitude 97° 24' 28"

**Note:** Latitude and longitude coordinates shown are based on the North American Datum of 1927 (NAD 27) as currently required by the Mass Media Bureau of the FCC.

**Ownership:** Red River Broadcast Corp. (Group Owner).

**Began Operation:** August 7, 2003. Station broadcasting digitally on its analog channel allotment. Began analog operations: August 11, 1985. Ceased analog operations: June 12, 2009. Station remained silent due to financial difficulties until late October 2009 when it returned to the air.

**Represented (legal):** Holland & Knight LLP.

**Personnel:**

**Ro Grignon**, President.

**Kathy Lau**, Vice President, General Manager & Promotion Director.

**Myron Kunin**, Chief Executive Officer.

**Ed Beiswenger**, General & Local Sales Manager.

**Dave Hoffman**, Chief Engineer.

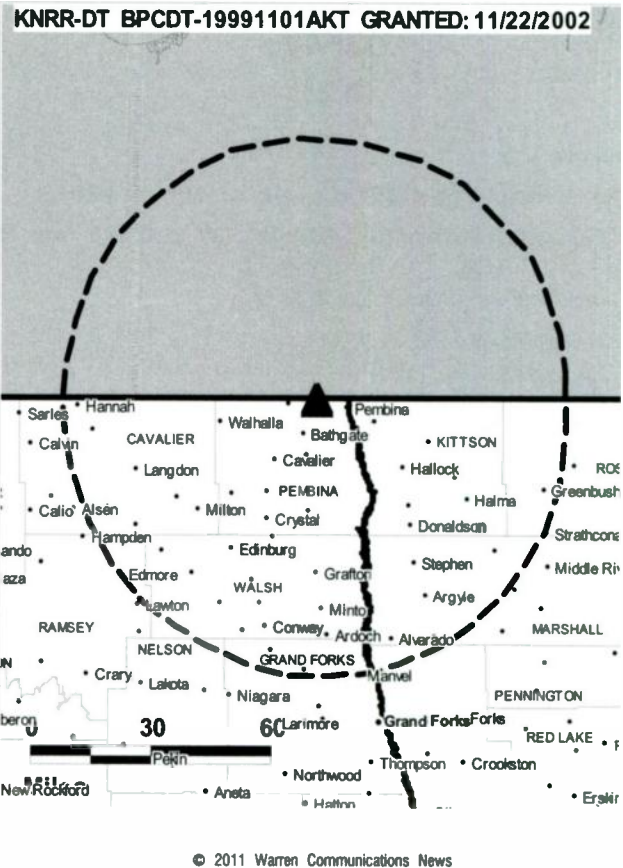
**Jim Shaw**, News Director.

**Candice Kassenborg**, Business Manager.

**Jill Heacox**, Traffic Manager.

**City of License:** Pembina. **Station DMA:** Fargo-Valley City, ND. **Rank:** 120.

For more information call 800-771-9202 or visit [www.warren-news.com](http://www.warren-news.com)



Circulation © 2010 Nielsen. Coverage based on Nielsen study.

GrandTotal	Cable TV Households	Non-cable TV Households	Total TV Households
Estimated Station Totals *	7,650	2,560	10,210
Average Weekly Circulation (2010)	2,109	128	2,237
Average Daily Circulation (2010)			522
Station DMA Total	Cable TV Households	Non-cable TV Households	Total TV Households
Estimated Station Totals *	6,730	2,560	9,290
Average Weekly Circulation (2010)	2,041	128	2,169
Average Daily Circulation (2010)			516
Other DMA Total	Cable TV Households	Non-cable TV Households	Total TV Households
Estimated Station Totals *	920	0	920
Average Weekly Circulation (2010)	68	0	68
Average Daily Circulation (2010)			6

\*Estimated station totals are sums of the Nielsen TV and Cable TV household estimates for each county in which the station registers viewing of more than 5% as per the Nielsen Survey Methods.

**KXJB-TV**  
**Ch. 38**

**Network Service:** CBS.

**Licensee:** Parker Broadcasting of Dakota LLC, 5341 Tate Ave, Plano, TX 75093.

**Studios:** 600 DeMers Ave, Grand Forks, ND 58208; 1350 21st Ave S, Fargo, ND 58103.

**Mailing Address:** 1350 21st Ave S, Fargo, ND 58103.

**Phone:** 701-282-0444. **Fax:** 701-282-0743.

**E-mail:** charleyj@valleynewslive.com

**Web Site:** http://www.valleynewslive.com

**Technical Facilities:** Channel No. 38 (614-620 MHz). Authorized power: 382-kw max. visual, aural. Antenna: 1880-ft above av. terrain, 1857-ft. above ground, 2923-ft. above sea level.

Latitude 47° 16' 45"  
Longitude 97° 20' 26"

**Note:** Latitude and longitude coordinates shown are based on the North American Datum of 1927 (NAD 27) as currently required by the Mass Media Bureau of the FCC.

**Ownership:** Parker Broadcasting Inc. (Group Owner).

**Began Operation:** August 31, 2006. Began analog operations: July 12, 1954. Sale to North American Communications Corp. approved by FCC November 30, 1978. Sale to Catamount Broadcast Group by North American Communications Corp. approved by FCC December 8, 1999. Sale to Spirit Television LLC (Michael A. Wach) who then immediately sold station to current owner approved by FCC November 7, 2006. Ceased analog operations: February 16, 2009.

**Represented (sales):** Continental Television Sales.

**Personnel:**

Charley Johnson, General Manager.

Shauna Wimer, General Sales Manager.

Ron Westrick, Local Sales Manager.

Pam Petrik, Promotion & Creative Services Director.

Carol Gillette, Traffic Manager.

Jeremiah Moerke, News Director.

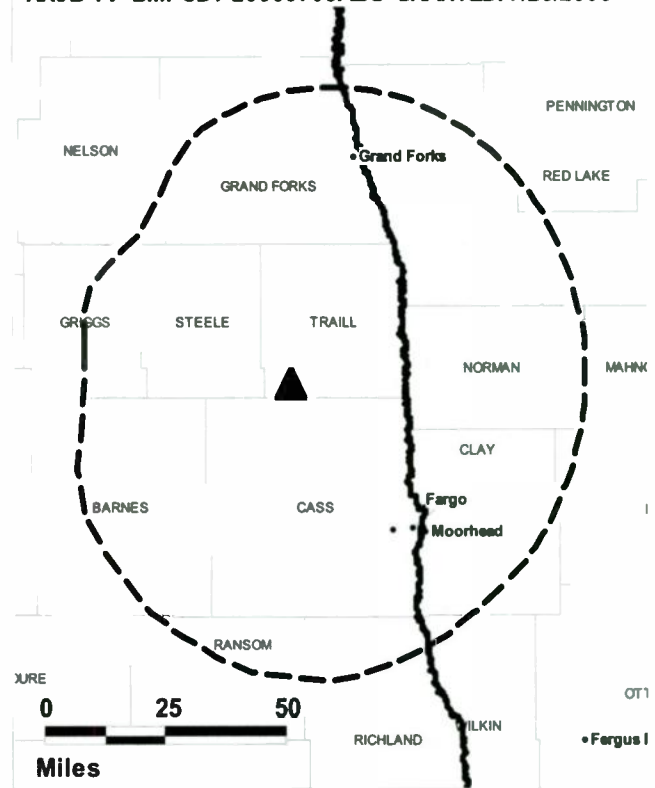
Ron Barr, Chief Engineer.

Jeff Petrik, Operations Manager.

Lynette L. Samuelson, Business Manager.

**City of License:** Valley City. **Station DMA:** Fargo-Valley City, ND. **Rank:** 120.

KXJB-TV BMPCDT-20060703ABG GRANTED: 7/26/2006



© 2011 Warren Communications News

Circulation © 2010 Nielsen. Coverage based on Nielsen study.

GrandTotal	Cable TV Households	Non-cable TV Households	Total TV Households
Estimated Station Totals *	122,940	92,620	215,560
Average Weekly Circulation (2010)	80,708	54,382	135,090
Average Daily Circulation (2010)			64,355
Station DMA Total	Cable TV Households	Non-cable TV Households	Total TV Households
Estimated Station Totals *	121,530	89,640	211,170
Average Weekly Circulation (2010)	80,533	53,854	134,387
Average Daily Circulation (2010)			64,147
Other DMA Total	Cable TV Households	Non-cable TV Households	Total TV Households
Estimated Station Totals *	1,410	2,980	4,390
Average Weekly Circulation (2010)	175	528	703
Average Daily Circulation (2010)			208

\*Estimated station totals are sums of the Nielsen TV and Cable TV household estimates for each county in which the station registers viewing of more than 5% as per the Nielsen Survey Methods.



**KUMV-TV**

**Ch. 8**

**Network Service:** NBC.

**Licensee:** Hoak Media of Dakota License LLC, 500 Crescent Ct, Ste 200, Dallas, TX 75201-7808.

**Studio:** 602 Main St, Williston, ND 58801.

**Mailing Address:** PO Box 1287, Williston, ND 58801.

**Phone:** 701-572-4676. **Fax:** 701-572-0118.

**E-mail:** dburton@kumv.com

**Web Site:** http://www.kumv.com

**Technical Facilities:** Channel No. 8 (180-186 MHz). Authorized power: 6-kw visual, aural. Antenna: 1050-ft above av. terrain, 840-ft. above ground, 3183-ft. above sea level.

Latitude 48° 08' 02"  
Longitude 103° 51' 36"

**Note:** Latitude and longitude coordinates shown are based on the North American Datum of 1927 (NAD 27) as currently required by the Mass Media Bureau of the FCC.

**Ownership:** Hoak Media LLC (Group Owner).

**Began Operation:** February 17, 2009. Station broadcasting digitally on its analog channel allotment. Began analog operations: February 11, 1957. Sale to present owner by North Dakota Television License Sub LLC approved by FCC November 16, 2006. Sale to North Dakota Television License Sub LLC by Smith Broadcasting Group Inc. approved by FCC October 8, 2002. Sale to Smith Broadcasting Group Inc. by Sunrise Television Partners LP approved by FCC February 28, 2002. Ceased analog operations: February 17, 2009.

**Represented (legal):** Akin, Gump, Strauss, Hauer & Feld LLP.

**Personnel:**

Deborah Burton, Station Manager & Local Sales Manager.

Brian Funk, Chief Engineer.

**City of License:** Williston. **Station DMA:** Minot-Bismarck-Dickinson (Williston), ND.

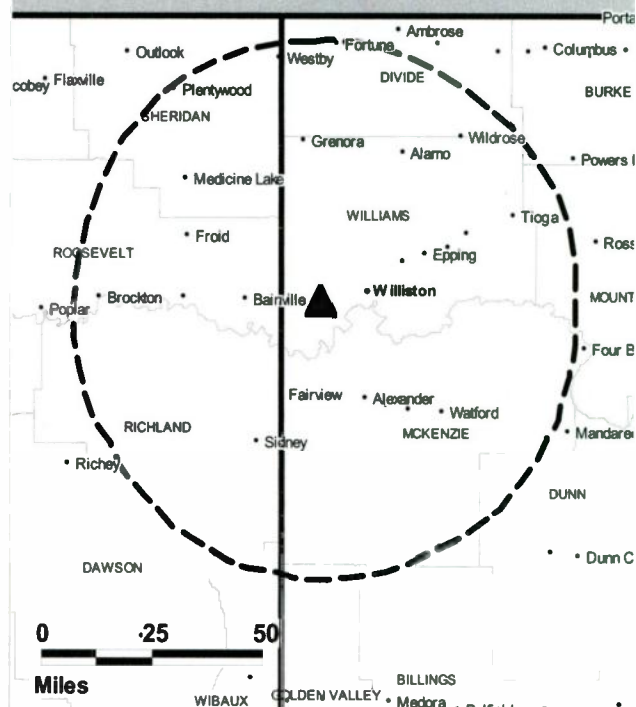
**Rank:** 157.



Get the industry standard FREE —

For a no-obligation trial call 800-771-9202 or visit www.warren-news.com

**KUMV-TV BPCDT-20080307AAQ GRANTED: 6/17/2008**



© 2011 Warren Communications News

Circulation © 2010 Nielsen. Coverage based on Nielsen study.

GrandTotal	Cable TV Households	Non-cable TV Households	Total TV Households
Estimated Station Totals *	12,630	11,430	24,060
Average Weekly Circulation (2010)	9,120	2,847	11,967
Average Daily Circulation (2010)			6,856
Station DMA Total	Cable TV Households	Non-cable TV Households	Total TV Households
Estimated Station Totals *	10,140	8,230	18,370
Average Weekly Circulation (2010)	7,768	2,310	10,078
Average Daily Circulation (2010)			5,934
Other DMA Total	Cable TV Households	Non-cable TV Households	Total TV Households
Estimated Station Totals *	2,490	3,200	5,690
Average Weekly Circulation (2010)	1,352	537	1,889
Average Daily Circulation (2010)			922

\*Estimated station totals are sums of the Nielsen TV and Cable TV household estimates for each county in which the station registers viewing of more than 5% as per the Nielsen Survey Methods.

**KXMD-TV**

**Ch. 14**

**Network Service:** CBS.

**Grantee:** Reiten Television Inc., PO Box 790, Williston, ND 58801-0790.

**Studio:** 1802 13th Ave W, Williston, ND 58801.

**Mailing Address:** PO Box 790, Williston, ND 58802.

**Phone:** 701-572-2345. **Fax:** 701-572-0658.

**E-mail:** dreiten@kxnet.com

**Web Site:** http://www.kxmd.com

**Technical Facilities:** Channel No. 14 (470-476 MHz). Authorized power: 100-kw max. visual, aural. Antenna: 843-ft above av. terrain, 715-ft. above ground, 3012-ft. above sea level.

Latitude 48° 08' 30"  
Longitude 103° 53' 34"

**Note:** Latitude and longitude coordinates shown are based on the North American Datum of 1927 (NAD 27) as currently required by the Mass Media Bureau of the FCC.

**Ownership:** Reiten Television (Group Owner).

**Began Operation:** April 10, 2006. Began analog operations: October 25, 1969. Ceased analog operations: June 12, 2009.

**Represented (sales):** Continental Television Sales.

**Personnel:**

David Reiten, General Manager.

Julie Bernhardt, Corporate Sales Director.

Darren Lenertz, Corporate Local Sales Manager.

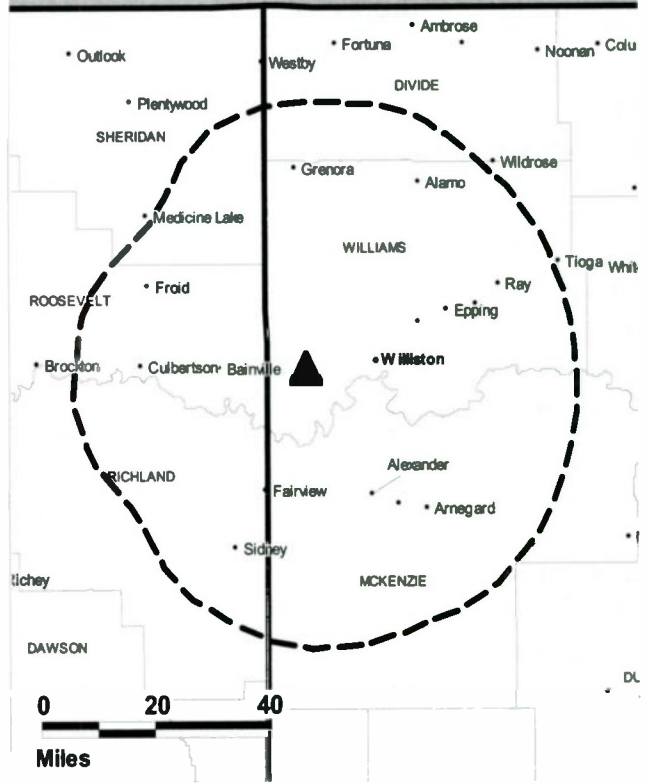
Jim Olson, News Director.

Russell Larson, Production Manager.

**City of License:** Williston. **Station DMA:** Minot-Bismarck-Dickinson (Williston), ND.

**Rank:** 157.

**KXMD-TV BPCDT-20080620AEC GRANTED: 6/8/2009**

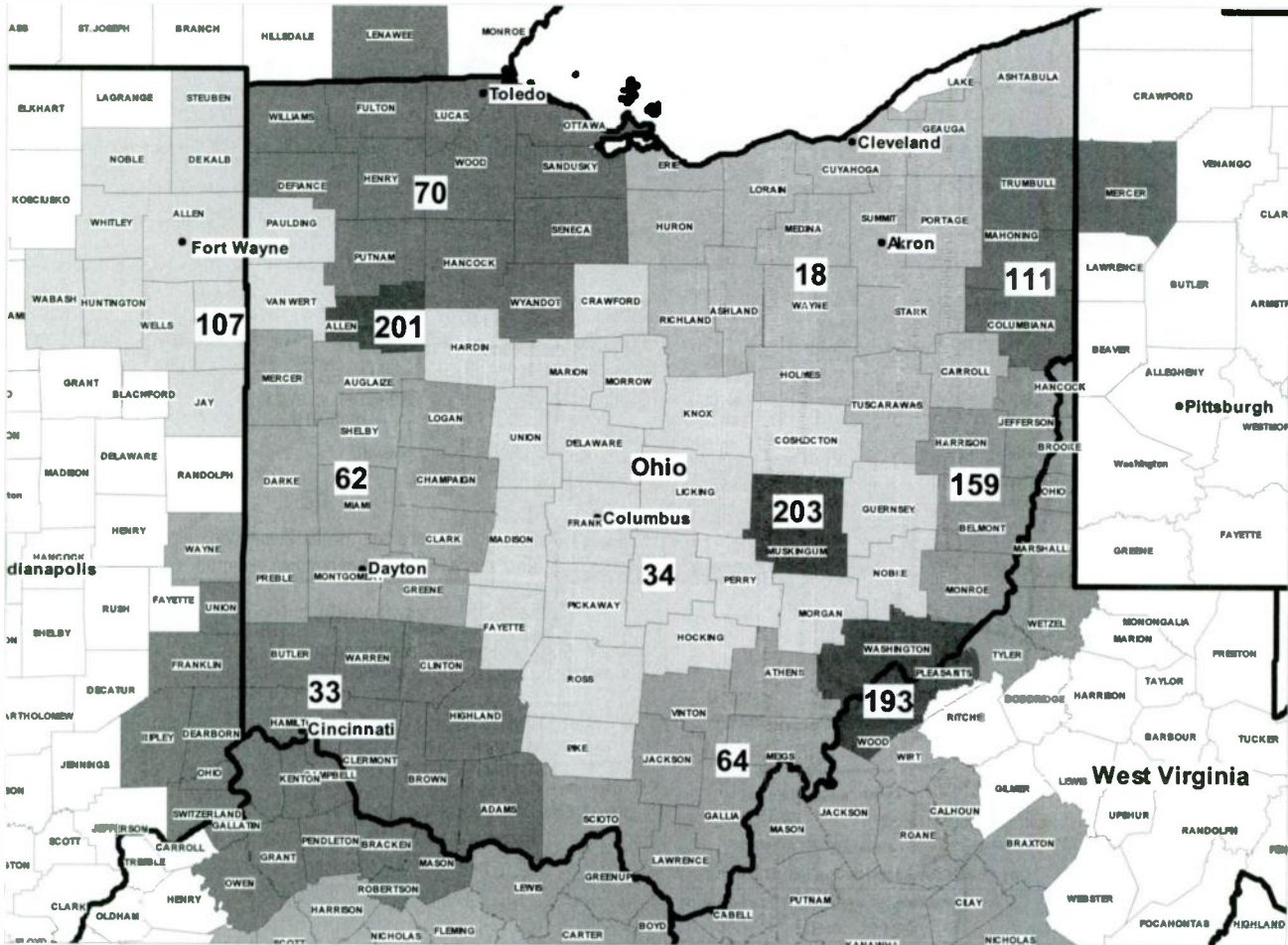


© 2011 Warren Communications News

Circulation © 2010 Nielsen. Coverage based on Nielsen study.

GrandTotal	Cable TV Households	Non-cable TV Households	Total TV Households
Estimated Station Totals *	9,950	6,010	15,960
Average Weekly Circulation (2010)	6,649	1,464	8,113
Average Daily Circulation (2010)			3,540
Station DMA Total	Cable TV Households	Non-cable TV Households	Total TV Households
Estimated Station Totals *	9,950	6,010	15,960
Average Weekly Circulation (2010)	6,649	1,464	8,113
Average Daily Circulation (2010)			3,540

\*Estimated station totals are sums of the Nielsen TV and Cable TV household estimates for each county in which the station registers viewing of more than 5% as per the Nielsen Survey Methods.



© 2011 Warren Communications News

MARKET	NIelsen DMA TV HOUSEHOLDS	RANK	MARKET AREA COMMERCIAL STATIONS
Cleveland-Akron (Canton), OH	1,526,200	18	WBNX-TV (30); WDLI-TV (39); WEWS-TV (15); WGGN-TV (42); WJW (8); WKYC (2); WMFD-TV (12); WOIO (10); WQHS-DT (34); WRLM (47); WUAB (28); WVPX-TV (23)
Cincinnati, OH	923,830	33	WCPO-TV (10); WKRC-TV (12); WLWT (35); WSTR-TV (33); WDX-TV (29)
Columbus, OH	915,950	34	WBNS-TV (21); WCMH-TV (14); WSFJ-TV (24); WSYX (13); WITTE (36); WWHO (46)
Dayton, OH	527,030	62	WBDT (26); WDTN (50); WHIO-TV (41); WKEF (51); WKOI-TV (39); WRGT-TV (30)
Charleston-Huntington, WV	505,200	64	WCHS-TV (41); WLPX-TV (39); WOWK-TV (13); WQCW (17); WSAZ-TV (23); WTSF (44); WVAH-TV (19)
Toledo, OH	445,600	70	WLMB (5); WNWO-TV (49); WTOL (11); WTVG (13); WUPW (46)
Fort Wayne, IN	277,050	107	WANE-TV (31); WFFT-TV (36); WINM (12); WISE-TV (19); WPTA (24)
Youngstown, OH	268,150	111	WFMJ-TV (20); WKBN-TV (41); WYTV (36)
Wheeling, WV-Steubenville, OH	132,910	159	WTOV-TV (9); WTRF-TV (7)
Parkersburg, WV	64,370	193	WTAP-TV (49)
Lima, OH	40,020	201	WLIO (8); WTLW (44)
Zanesville, OH	32,550	203	WHIZ-TV (40)

Ohio Station Totals as of October 1, 2010

	VHF	UHF	TOTAL
Commercial Television	12	28	40
Educational Television	0	12	12
	12	40	52

(Continued on next page)

**Ohio TV Station Index**

WBDB-TV — Springfield, OH (26).....p. A-994	WJW — Cleveland, OH (8).....p. A-975	WRLM — Canton, OH (47).....p. A-968
WBNS-TV — Columbus, OH (21).....p. A-978	WKBN-TV — Youngstown, OH (41).....p. A-1002	WSFJ-TV — Newark, OH (24).....p. A-990
WBNS-TV — Columbus, OH (21).....p. A-978	WKBF-TV — Dayton, OH (51).....p. A-984	WSTR-TV — Cincinnati, OH (33).....p. A-973
WBNS-TV — Columbus, OH (21).....p. A-978	WKRC-TV — Cincinnati, OH (12).....p. A-971	WSYX — Columbus, OH (13).....p. A-980
WBNS-TV — Columbus, OH (21).....p. A-978	WKYC — Cleveland, OH (2).....p. A-976	WTLW — Lima, OH (44).....p. A-987
WCMH-TV — Columbus, OH (14).....p. A-979	WLIO — Lima, OH (8).....p. A-986	WTOL — Toledo, OH (11).....p. A-998
WCPO-TV — Cincinnati, OH (10).....p. A-970	WLMB — Toledo, OH (5).....p. A-996	WTOV-TV — Steubenville, OH (9).....p. A-995
WDLI-TV — Canton, OH (39).....p. A-967	WLWT — Cincinnati, OH (35).....p. A-972	WTTE — Columbus, OH (36).....p. A-981
WDTN — Dayton, OH (50).....p. A-982	WMFD-TV — Mansfield, OH (12).....p. A-989	WTVG — Toledo, OH (13).....p. A-999
WEWS-TV — Cleveland, OH (15).....p. A-974	WNWO-TV — Toledo, OH (49).....p. A-997	WUAB — Lorain, OH (28).....p. A-988
WFMJ-TV — Youngstown, OH (20).....p. A-1001	WOIO — Shaker Heights, OH (10).....p. A-993	WUPW — Toledo, OH (46).....p. A-1000
WGGN-TV — Sandusky, OH (42).....p. A-992	WQCW — Portsmouth, OH (17).....p. A-991	WVPX-TV — Akron, OH (23).....p. A-966
WHIO-TV — Dayton, OH (41).....p. A-983	WQHS-DT — Cleveland, OH (34).....p. A-977	WWHO — Chillicothe, OH (46).....p. A-969
WHIZ-TV — Zanesville, OH (40).....p. A-1004	WRGT-TV — Dayton, OH (30).....p. A-985	WYTV — Youngstown, OH (36).....p. A-1003

**WBNX-TV**  
**Ch. 30**

**Network Service:** CW.

**Licensee:** Winston Broadcasting Network Inc., PO Box 91660, Cleveland, OH 44101.

**Studio:** 2690 State Rd, Cuyahoga Falls, OH 44223.

**Mailing Address:** PO Box 91660, Cleveland, OH 44101.

**Phone:** 440-843-5555. **Fax:** 440-842-5597.

**E-mail:** lspanglr@wbx.com

**Web Site:** http://www.wbnx.com

**Technical Facilities:** Channel No. 30 (566-572 MHz). Authorized power: 1000-kw max. visual, aural. Antenna: 1087-ft above av. terrain, 1017-ft. above ground, 1935-ft. above sea level.

Latitude 41° 23' 02"  
Longitude 81° 41' 44"

Holds CP for change to 1168-ft above av. terrain, 1099-ft. above ground, 2017-ft. above sea level; BPCDT-20080619AFL.

**Note:** Latitude and longitude coordinates shown are based on the North American Datum of 1927 (NAD 27) as currently required by the Mass Media Bureau of the FCC.

**Ownership:** Winston Broadcasting Network Inc. (Group Owner).

**Began Operation:** April 30, 2007. Began analog operations: December 1, 1985. Ceased analog operations: June 12, 2009.

**Personnel:**

Lou Spangler, President & General Manager.

Eddie Brown, General Sales Manager.

Don Richardson, Chief Engineer.

Julie Werthelmer, Public Service Director.

Dave Armstrong, Production Manager.

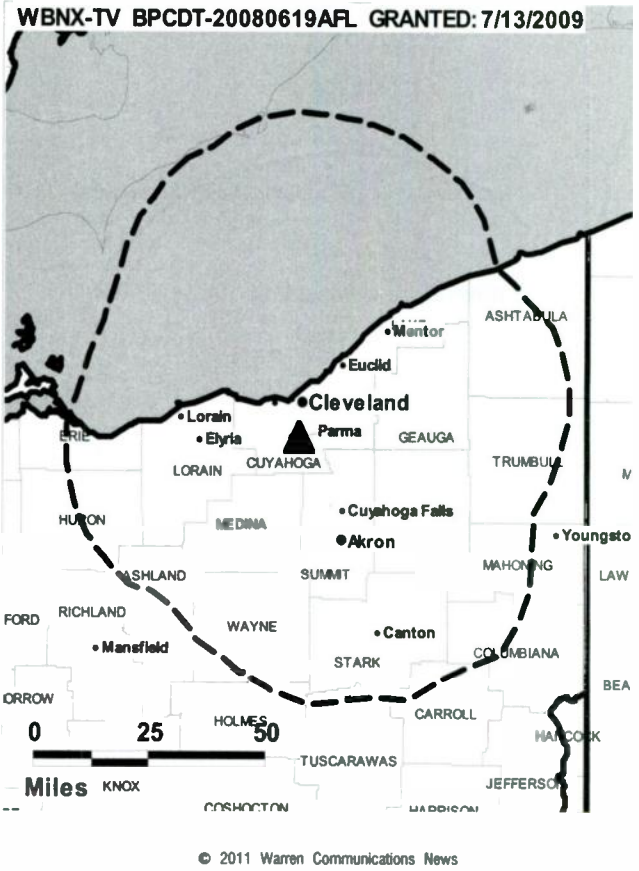
Patty Armstrong, Research Director.

Russ Lephew, Creative Services.

Colleen Metheney, Traffic & Billing Manager.

Kerry DiFranco, Events Coordinator.

**City of License:** Akron. **Station DMA:** Cleveland-Akron (Canton), OH. **Rank:** 18.



© 2011 Warren Communications News

Circulation © 2010 Nielsen. Coverage based on Nielsen study.

GrandTotal	Cable TV Households	Non-cable TV Households	Total TV Households
Estimated Station Totals *	1,046,920	426,980	1,473,900
Average Weekly Circulation (2010)	396,759	147,474	544,233
Average Daily Circulation (2010)			170,871

Station DMA Total	Cable TV Households	Non-cable TV Households	Total TV Households
Estimated Station Totals *	1,046,920	426,980	1,473,900
Average Weekly Circulation (2010)	396,759	147,474	544,233
Average Daily Circulation (2010)			170,871

\*Estimated station totals are sums of the Nielsen TV and Cable TV household estimates for each county in which the station registers viewing of more than 5% as per the Nielsen Survey Methods.

**WVPX-TV**  
**Ch. 23**

**Network Service:** ION.

**Licensee:** ION Media Akron License Inc., 601 Clearwater Park Rd, West Palm Beach, FL 33401-6233.

**Studio:** 1333 Lakeside Ave, Cleveland, OH 44114.

**Mailing Address:** 1333 Lakeside Ave, Cleveland, OH 44114.

**Phone:** 330-535-4104; 216-344-7465. **Fax:** 330-535-4835.

**E-mail:** josephkoker@ionmedia.com

**Web Site:** http://www.iontelevision.com

**Technical Facilities:** Channel No. 23 (524-530 MHz). Authorized power: 317-kw max. visual, aural. Antenna: 971-ft above av. terrain, 925-ft. above ground, 2015-ft. above sea level.

Latitude 41° 03' 53"  
Longitude 81° 34' 59"

Holds CP for change to 1000-kw max. visual, 988-ft above av. terrain, 925-ft. above ground, 2015-ft. above sea level; BMAPCDT-20080619AEG.

**Note:** Latitude and longitude coordinates shown are based on the North American Datum of 1927 (NAD 27) as currently required by the Mass Media Bureau of the FCC.

**Multichannel TV Sound:** Stereo and separate audio program.

**Satellite Earth Stations:** Transmitter RCA; Comtech, 3-meter; Andrew, 5-meter.

**Ownership:** ION Media Networks Inc. (Group Owner).

**Began Operation:** June 12, 2009. Station broadcasting digitally on its analog channel allotment. Began analog operations: June 7, 1953. Ceased analog operations: June 12, 2009. Sale to Urban Television LLC pending. Transfer of control by ION Media Networks Inc. from ION Media Networks Liquidating Trust to Media Holdco LP approved by FCC December 17, 2009. Involuntary assignment from debtor in possession status approved by FCC September 28, 2009. Involuntary assignment to debtor in possession status approved by FCC June 5, 2009. Transfer of control by ION Media Networks Inc. from Paxson Management Corp. & Lowell W. Paxson to CIG Media LLC approved by FCC December 31, 2007. Sale to ION Media Networks Inc. (then Paxson Communications Corp.) by ValueVision International approved by FCC December 8, 1995. Sale to ValueVision International by Group One Broadcasting LP approved by FCC in February 15, 1994. Sale to Group One Broadcasting LP by Summit Radio Corp. approved by FCC December 23, 1986.

**Represented (legal):** Dow Lohnes PLLC.

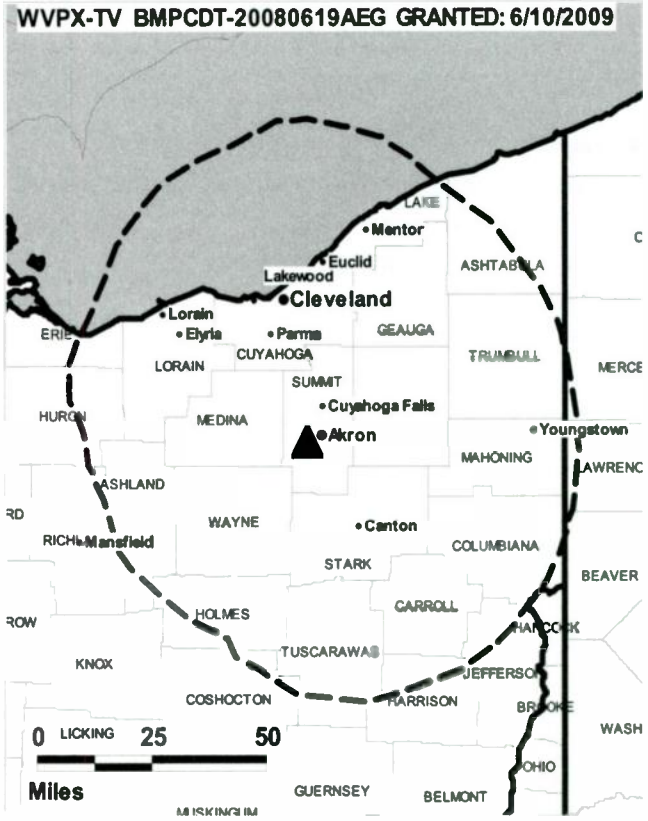
**Personnel:**

Latonya Pettit, Station Operations Manager.

James Thomas, Chief Engineer.

Amy Sheridan, Traffic Manager.

**City of License:** Akron. **Station DMA:** Cleveland-Akron (Canton), OH. **Rank:** 18.



© 2011 Warren Communications News

Circulation © 2010 Nielsen. Coverage based on Nielsen study.

GrandTotal	Cable TV Households	Non-cable TV Households	Total TV Households
Estimated Station Totals *	1,046,920	262,180	1,309,100
Average Weekly Circulation (2010)	146,067	26,479	172,546
Average Daily Circulation (2010)			39,977
Station DMA Total	Cable TV Households	Non-cable TV Households	Total TV Households
Estimated Station Totals *	1,046,920	234,770	1,281,690
Average Weekly Circulation (2010)	146,067	25,054	171,121
Average Daily Circulation (2010)			39,865
Other DMA Total	Cable TV Households	Non-cable TV Households	Total TV Households
Estimated Station Totals *	0	27,410	27,410
Average Weekly Circulation (2010)	0	1,425	1,425
Average Daily Circulation (2010)			112

\*Estimated station totals are sums of the Nielsen TV and Cable TV household estimates for each county in which the station registers viewing of more than 5% as per the Nielsen Survey Methods.

**WDLI-TV**

**Ch. 39**

**Network Service:** TBN.

**Licensee:** Trinity Broadcasting Network Inc., 2442 Michelle Dr, Tustin, CA 92780.

**Studio:** 1764 Wadsworth Rd, Akron, OH 44320-3142.

**Mailing Address:** 1764 Wadsworth Rd, Akron, OH 44320.

**Phone:** 330-753-5542. **Fax:** 330-753-4563.

**E-mail:** wdlit@tbn.org

**Web Site:** http://www.tbn.org

**Technical Facilities:** Channel No. 39 (320-626 MHz). Authorized power: 200-kw max. visual, aural. Antenna: 958-ft above av. terrain, 1034-ft. above ground, 2011-ft. above sea level.

Latitude 41° 03' 20"  
Longitude 81° 35' 38"

Holds CP for change to channel number 49, 900-kw max. visual, 958-ft above av. terrain, 1033-ft. above ground, 2008-ft. above sea level; BPCDT-20090723AFG.

**Transmitter:** On side of existing tower located off SR 261, 0.68-mi W of Romig Rd., Norton.

**Note:** Latitude and longitude coordinates shown are based on the North American Datum of 1927 (NAD 27) as currently required by the Mass Media Bureau of the FCC.

**Satellite Earth Station:** Transmitter Townsend; Scientific-Atlanta, 5-meter; Scientific-Atlanta receivers.

**Ownership:** Trinity Broadcasting Network Inc. (Group Owner).

**Began Operation:** April 21, 2003. Began analog operations: January 1, 1967. Sale to present owner by David Livingstone Missionary Foundation Inc. approved by FCC March 5, 1986. Sale to David Livingstone Missionary Foundation Inc. by PTL approved by FCC December 8, 1982. Sale to PTL by Janson Industries approved by FCC August 5, 1977 (Television Digest, Vol. 17:35, 37). Ceased analog operations: June 12, 2009.

**Represented (legal):** Colby M. May.

**Personnel:**

**Philip E. Greenaway,** Station Manager.

**Dale K. Osborn,** Chief Engineer.

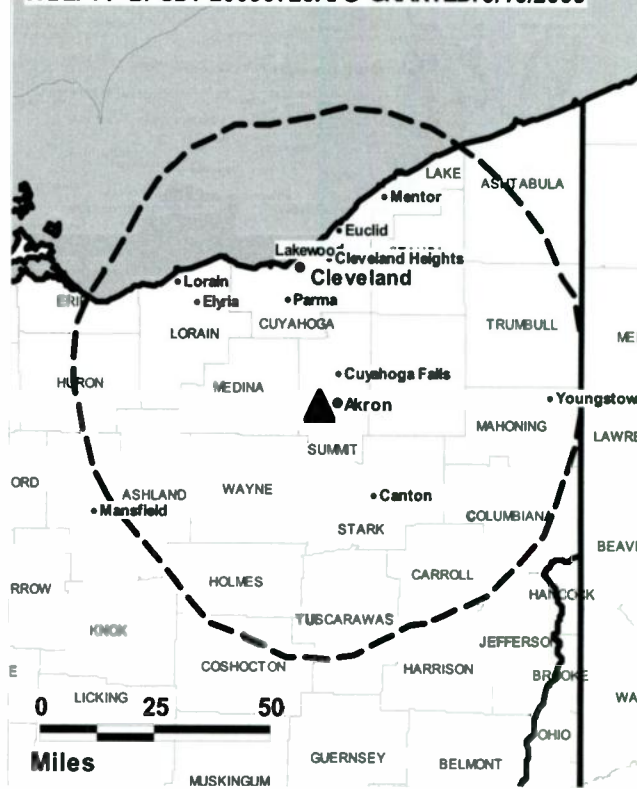
**Susan K. Harris,** Production Manager.

**Aaron Donnelly,** Traffic Director.

**Carol L. Keefer,** Public Affairs Coordinator.

**City of License:** Canton. **Station DMA:** Cleveland-Akron (Canton), OH. **Rank:** 18.

WDLI-TV BPCDT-20090723AFG GRANTED: 9/16/2009



© 2011 Warren Communications News

Circulation © 2010 Nielsen. Coverage based on Nielsen study.

GrandTotal	Cable TV Households	Non-cable TV Households	Total TV Households
Estimated Station Totals *	368,560	18,810	387,370
Average Weekly Circulation (2010)	39,860	1,241	41,101
Average Daily Circulation (2010)			7,554
Station DMA Total	Cable TV Households	Non-cable TV Households	Total TV Households
Estimated Station Totals *	366,820	18,810	385,630
Average Weekly Circulation (2010)	39,707	1,241	40,948
Average Daily Circulation (2010)			7,545
Other DMA Total	Cable TV Households	Non-cable TV Households	Total TV Households
Estimated Station Totals *	1,740	0	1,740
Average Weekly Circulation (2010)	153	0	153
Average Daily Circulation (2010)			9

\*Estimated station totals are sums of the Nielsen TV and Cable TV household estimates for each county in which the station registers viewing of more than 5% as per the Nielsen Survey Methods.

**WRLM**  
**(formerly WOAC)**  
**Ch. 47**

**Network Service:** IND.

**Licensee:** Radiant Life Ministries Inc., PO Box 1010, Marion, IL 62959-1010.

**Studio:** 4385 Sherman Rd, Kent, OH 44240.

**Mailing Address:** 4385 Sherman Rd, Kent, OH 44240.

**Phone:** 330-677-6760. **Fax:** 330-677-1954.

**E-mail:** tcttoday@tct.tv

**Technical Facilities:** Channel No. 47 (668-674 MHz). Authorized power: 1000-kw max. visual, aural. Antenna: 440-ft above av. terrain, 423-ft. above ground, 1549-ft. above sea level.

Latitude 41° 06' 33"  
 Longitude 81° 20' 10"

**Note:** Latitude and longitude coordinates shown are based on the North American Datum of 1927 (NAD 27) as currently required by the Mass Media Bureau of the FCC.

**Ownership:** Radiant Life Ministries Inc. (Group Owner).

**Began Operation:** February 22, 2006. Began analog operations: March 1, 1982. Sale to present owner by MTB Cleveland Licensee LLC approved by FCC June 10, 2009. Transfer of control by MTB Cleveland Licensee LLC from Multicultural Television Broadcasting LLC to Multicultural Capital Trust (Lee W. Shubert LC, Trustee) approved by FCC January 14, 2009. Sale to Multicultural Television Broadcasting LLC by The E. W. Scripps Co. approved by FCC November 15, 2006. Transfer to The E. W. Scripps Co. by Summit America Television Inc. approved by FCC February 27, 2004. Shop At Home Inc. became Summit America Television Inc. after The E. W. Scripps Co. acquired 70% interest October 31, 2002. Sale to Shop At Home Inc. by Whitehead Media Inc. approved by FCC January 23, 1998. Proposed sale to Global Broadcasting Systems Inc. dismissed by FCC September 12, 1997. Sale to Whitehead Media Inc. by Canton 67 Ltd. approved by FCC September 6, 1995. Sale to Discovery Broadcasting Systems Inc. by Canton 67 Ltd. approved by FCC June 20, 1985, but not consummated. Ceased analog operations: February 17, 2009.

**Represented (legal):** Colby M. May.

**Personnel:**

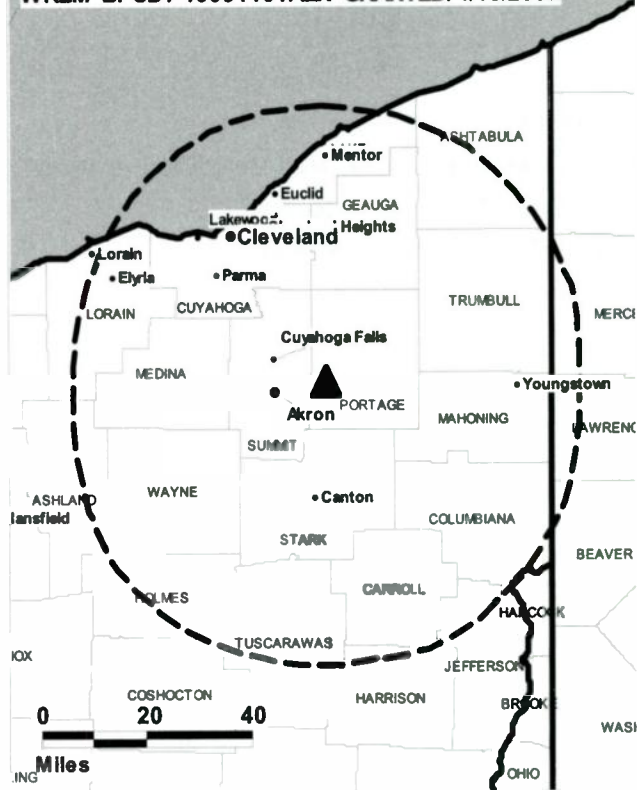
**Loren Sperrey**, Station Manager.

**Glenn Foldessy**, Operations Manager.

**Josh Rule**, Assistant Operations Manager.

**City of License:** Canton. **Station DMA:** Cleveland-Akron (Canton), OH. **Rank:** 18.

WRLM BPCDT-19991101AEX GRANTED: 4/18/2002



© 2011 Warren Communications News

Circulation © 2010 Nielsen. Coverage based on Nielsen study.

GrandTotal	Cable TV Households	Non-cable TV Households	Total TV Households
Estimated Station Totals *	0	7,630	7,630
Average Weekly Circulation (2010)	0	526	526
Average Daily Circulation (2010)		92	92

Station DMA Total	Cable TV Households	Non-cable TV Households	Total TV Households
Estimated Station Totals *	0	7,630	7,630
Average Weekly Circulation (2010)	0	526	526
Average Daily Circulation (2010)		92	92

\*Estimated station totals are sums of the Nielsen TV and Cable TV household estimates for each county in which the station registers viewing of more than 5% as per the Nielsen Survey Methods.



**WWHO**  
Ch. 46

**Network Service:** CW.

**Licensee:** WWHO Broadcasting LLC, 4 Richmond Sq, Ste 200, Providence, RI 02906.

**Studio:** 1160 Dublin Rd, Ste 500, Columbus, OH 43215.

**Mailing Address:** 1160 Dublin Rd, Ste 500, Columbus, OH 43215.

**Phone:** 614-485-5300. **Fax:** 614-485-5339.

**E-mail:** mail@wwhotv.com

**Web Site:** http://www.wwhotv.com/

**Technical Facilities:** Channel No. 46 (662-668 MHz). Authorized power: 1000-kw max. visual, aural. Antenna: 1076-ft above av. terrain, 1053-ft. above ground, 1824-ft. above sea level.

Latitude 39° 35' 20"  
Longitude 83° 06' 44"

**Note:** Latitude and longitude coordinates shown are based on the North American Datum of 1927 (NAD 27) as currently required by the Mass Media Bureau of the FCC.

**Ownership:** LIN TV Corp. (Group Owner).

**Began Operation:** October 25, 2002. Standard Definition. Began analog operations: August 31, 1987. Sale to present owner by Viacom Inc. approved by FCC March 23, 2005. Station was acquired by Viacom Inc. in swap with Outlet Broadcasting. Outlet exercised option and acquired station along with WLWC(TV) New Bedford, MA from Fant Broadcasting, then swapped stations plus cash for Viacom's WWIT(TV) New Britain, CT. FCC approved deal November 6, 1997. Ceased analog operations: February 17, 2009.

**Represented (legal):** Covington & Burling.

**Represented (sales):** Katz Media Group.

**Personnel:**

Ellen Daly, General Manager.

Matt Smith, National Sales Manager.

Angie O'Brien, Local Sales Manager.

Mark Seekins, Chief Engineer.

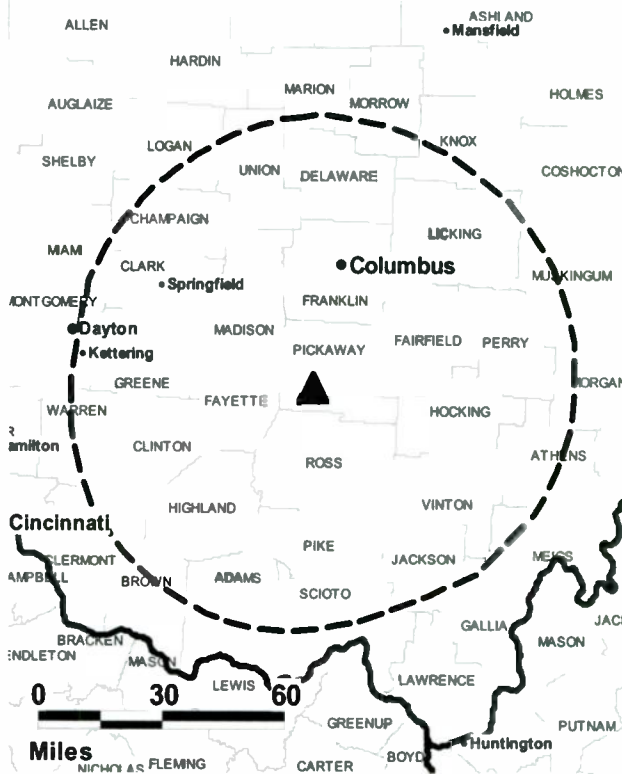
Lance Carwhile, Programming Director.

Dierdre Conley, Promotion & Creative Services Director.

Lynn Tedrow, Traffic Manager.

**City of License:** Chillicothe. **Station DMA:** Columbus, OH. **Rank:** 34.

WWHO BPCDT-19990910AAK GRANTED: 4/25/2002



© 2011 Warren Communications News

Circulation © 2010 Nielsen. Coverage based on Nielsen study.

GrandTotal	Cable TV Households	Non-cable TV Households	Total TV Households
Estimated Station Totals *	640,740	282,440	923,180
Average Weekly Circulation (2010)	118,158	48,010	166,168
Average Daily Circulation (2010)			57,259
Station DMA Total	Cable TV Households	Non-cable TV Households	Total TV Households
Estimated Station Totals *	609,420	274,380	883,800
Average Weekly Circulation (2010)	115,789	47,470	163,259
Average Daily Circulation (2010)			56,722
Other DMA Total	Cable TV Households	Non-cable TV Households	Total TV Households
Estimated Station Totals *	31,320	8,060	39,380
Average Weekly Circulation (2010)	2,369	540	2,909
Average Daily Circulation (2010)			537

\*Estimated station totals are sums of the Nielsen TV and Cable TV household estimates for each county in which the station registers viewing of more than 5% as per the Nielsen Survey Methods.

**WCPO-TV**  
**Ch. 10**

**Network Service:** ABC.

**Licensee:** Scripps Howard Publishing Inc., 312 Walnut St, 28th Fl, Cincinnati, OH 45202-4067.

**Studio:** 1720 Gilbert Ave, Cincinnati, OH 45202.

**Mailing Address:** 1720 Gilbert Ave, Cincinnati, OH 45202.

**Phone:** 513-721-9900; 513-852-4047. **Fax:** 513-721-6052.

**E-mail:** bfee@wcpo.com

**Web Site:** http://www.wcpo.com

**Technical Facilities:** Channel No. 10 (192-198 MHz). Authorized power: 16.3-kw visual, aural. Antenna: 892-ft above av. terrain, 735-ft. above ground, 1578-ft. above sea level.

Latitude 39° 07' 30"  
Longitude 84° 29' 56"

Holds CP for change to channel number 22, 910-kw max. visual, 978-ft above av. terrain, 820-ft. above ground, 1663-ft. above sea level; BPCDT-20100115ABY.

**Note:** Latitude and longitude coordinates shown are based on the North American Datum of 1927 (NAD 27) as currently required by the Mass Media Bureau of the FCC.

**Ownership:** E. W. Scripps Co. (Group Owner).

**Began Operation:** December 15, 1998. Standard and High Definition. Began analog operations: July 26, 1949. Ceased analog operations: June 12, 2009.

**Represented (sales):** HRP: Television Station Representative.

**Represented (legal):** Baker Hostetler LLP.

**Personnel:**

**William S. Fee**, Vice President & General Manager.

**Darrell Calloway**, General Sales Manager.

**Rob Schuck**, Local Sales Manager.

**Brad Wagner**, National Sales Manager.

**Bob Morford**, News Director.

**Debbie Cook**, Business Manager.

**Sheila Obermeyer**, Creative Services & Marketing Director.

**Marilyn Stephens**, Traffic Manager.

**Marquishua Meachem**, Assistant to General Manager.

**Mona Morrow**, Public Affairs Director.

**Nancy Morgan**, Administrative Assistant.

**City of License:** Cincinnati. **Station DMA:** Cincinnati, OH. **Rank:** 33.

WCPO-TV BPCDT-20100115ABY GRANTED: 7/9/2010



© 2011 Warren Communications News

Circulation © 2010 Nielsen. Coverage based on Nielsen study.

GrandTotal	Cable TV Households	Non-cable TV Households	Total TV Households
Estimated Station Totals *	577,320	354,760	932,080
Average Weekly Circulation (2010)	398,641	233,579	632,220
Average Daily Circulation (2010)			325,792
Station DMA Total	Cable TV Households	Non-cable TV Households	Total TV Households
Estimated Station Totals *	555,640	337,220	892,860
Average Weekly Circulation (2010)	395,234	232,383	627,617
Average Daily Circulation (2010)			324,802
Other DMA Total	Cable TV Households	Non-cable TV Households	Total TV Households
Estimated Station Totals *	21,680	17,540	39,220
Average Weekly Circulation (2010)	3,407	1,196	4,603
Average Daily Circulation (2010)			990

\*Estimated station totals are sums of the Nielsen TV and Cable TV household estimates for each county in which the station registers viewing of more than 5% as per the Nielsen Survey Methods.

**WKRC-TV**  
**Ch. 12**

Network Service: CW, CBS.

Licensee: Newport Television License LLC, 460 Nichols Rd, Ste 250, Kansas City, MO 64112.

Studio: 1906 Highland Ave, Cincinnati, OH 45219.

Mailing Address: 1906 Highland Ave., Cincinnati, OH 45219.

Phone: 513-763-5500. Fax: 513-763-5474.

E-mail: gm@local12.com

Web Site: http://www.local12.com

Technical Facilities: Channel No. 12 (204-210 MHz). Authorized power: 15.55-kw visual, aural. Antenna: 1001-ft above av. terrain, 942-ft. above ground, 1717-ft. above sea level.

Latitude 39° 06' 59"  
Longitude 84° 30' 07"

Transmitter: 1906 Highland Ave.

Note: Latitude and longitude coordinates shown are based on the North American Datum of 1927 (NAD 27) as currently required by the Mass Media Bureau of the FCC.

Ownership: Newport Television LLC (Group Owner).

Began Operation: February 14, 2001. High Definition. Station broadcasting digitally on its analog channel allotment. Began analog operations: April 4, 1949. Sale by Taft TV & Radio approved by FCC October 2, 1987. Sale to Jacor Communications Inc. approved by FCC September 17, 1996. Sale to Clear Channel Communications Inc. from Jacor Communications approved by FCC April 29, 1999. Sale to present owner by Clear Channel Communications Inc. approved by FCC November 29, 2007. Ceased analog operations: June 12, 2009.

Represented (sales): Katz Media Group.

Represented (legal): Covington & Burling.

Represented (engineering): Cohen Dippell & Everist PC.

**Personnel:**

Steve Minium, Interim General Manager.

Matt Kidwell, General Sales Manager.

Dale Thomas, Local Sales Manager.

Jim Connell, National Sales Manager.

Elbert Tucker, News Director.

Kurt Thelen, Director of Engineering.

Rob Vertrees, Business Manager.

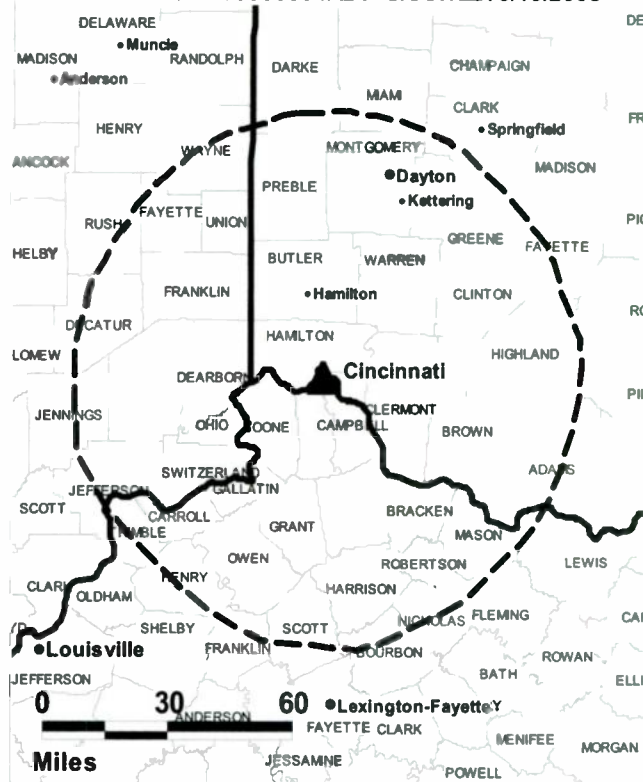
Rick Wagar, Program & Production Manager.

Melissa Benoit, Research & Marketing Director.

Jennifer Buchelt, Marketing & Creative Services Director.

Darrin McCullah, Traffic Manager.

WKRC-TV BPCDT-20080304ABV GRANTED: 3/19/2008



© 2011 Warren Communications News

City of License: Cincinnati. Station DMA: Cincinnati, OH. Rank: 33.

Circulation © 2010 Nielsen. Coverage based on Nielsen study.

GrandTotal	Cable TV Households	Non-cable TV Households	Total TV Households
Estimated Station Totals *	767,540	360,970	1,128,510
Average Weekly Circulation (2010)	421,205	242,880	664,085
Average Daily Circulation (2010)			324,671
Station DMA Total	Cable TV Households	Non-cable TV Households	Total TV Households
Estimated Station Totals *	555,640	337,220	892,860
Average Weekly Circulation (2010)	394,944	240,422	635,366
Average Daily Circulation (2010)			318,767
Other DMA Total	Cable TV Households	Non-cable TV Households	Total TV Households
Estimated Station Totals *	211,900	23,750	235,650
Average Weekly Circulation (2010)	26,261	2,458	28,719
Average Daily Circulation (2010)			5,904

\*Estimated station totals are sums of the Nielsen TV and Cable TV household estimates for each county in which the station registers viewing of more than 5% as per the Nielsen Survey Methods.



**WSTR-TV**  
**Ch. 33**

**Network Service:** MNT.

**Grantee:** WSTR Licensee Inc., 10706 Beaver Dam Rd, Cockeysville, MD 21030.

**Studio:** 5177 Fishwick Dr, Cincinnati, OH 45216.

**Mailing Address:** 5177 Fishwick Dr, Cincinnati, OH 45216.

**Phone:** 513-641-4400. **Fax:** 513-242-2633.

**E-mail:** sales@star64.tv

**Web Site:** http://www.star64.tv

**Technical Facilities:** Channel No. 33 (584-590 MHz). Authorized power: 360-kw max. visual, aural. Antenna: 1106-ft above av. terrain, 932-ft. above ground, 1827-ft. above sea level.

Latitude	39°	12'	01"
Longitude	84°	31'	22"

**Note:** Latitude and longitude coordinates shown are based on the North American Datum of 1927 (NAD 27) as currently required by the Mass Media Bureau of the FCC.

**Ownership:** Sinclair Broadcast Group Inc. (Group Owner).

**Began Operation:** November 6, 2002. Began analog operations: January 28, 1980. Began subscription TV operation February 1, 1980. Sale to HEN Inc. by Buford TV Inc. approved by FCC December 28, 1982. Sale to Channel 64 Joint Venture by HEN Inc. approved by FCC November 14, 1984 (Television Digest, Vol. 24:25). Discontinued subscription TV operation January 1985. Sale to Channel 64 Acquisition Inc. approved by FCC February 9, 1988. Sale to ABRY Communications by Channel 64 Acquisition Inc. approved by FCC September 22, 1989. Sale to present owner by ABRY Communications approved by FCC July 8, 1996. Ceased analog operations: February 17, 2009.

**Represented (sales):** Katz Media Group.

**Personnel:**

Jon Lawhead, General Manager.

Terry Roberts, Chief Engineer.

Mark Ramey, Production Manager.

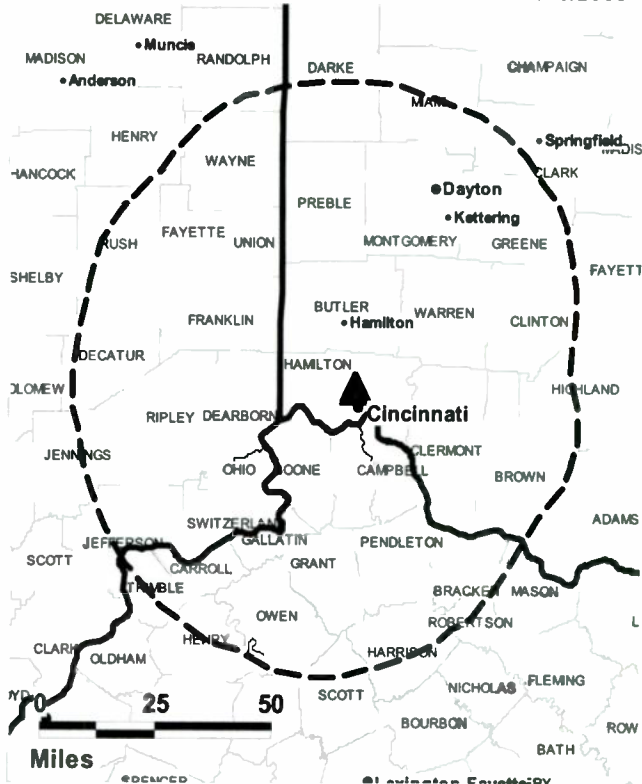
**City of License:** Cincinnati. **Station DMA:** Cincinnati, OH. **Rank:** 33.

**TELEVISION & CABLE**  
**Factbook Online**

continuous updates    fully searchable    easy to use

For more information call 800-771-9202 or visit [www.warren-news.com](http://www.warren-news.com)

**WSTR-TV BMPCDT-20080620AHH GRANTED: 10/16/2009**



© 2011 Warren Communications News

Circulation © 2010 Nielsen. Coverage based on Nielsen study.

<b>GrandTotal</b>	<b>Cable TV Households</b>	<b>Non-cable TV Households</b>	<b>Total TV Households</b>
Estimated Station Totals *	552,380	354,760	907,140
Average Weekly Circulation (2010)	111,052	81,535	192,587
Average Daily Circulation (2010)			68,975
<b>Station DMA Total</b>	<b>Cable TV Households</b>	<b>Non-cable TV Households</b>	<b>Total TV Households</b>
Estimated Station Totals *	552,380	337,220	889,600
Average Weekly Circulation (2010)	111,052	80,003	191,055
Average Daily Circulation (2010)			68,729
<b>Other DMA Total</b>	<b>Cable TV Households</b>	<b>Non-cable TV Households</b>	<b>Total TV Households</b>
Estimated Station Totals *	0	17,540	17,540
Average Weekly Circulation (2010)	0	1,532	1,532
Average Daily Circulation (2010)			246

\*Estimated station totals are sums of the Nielsen TV and Cable TV household estimates for each county in which the station registers viewing of more than 5% as per the Nielsen Survey Methods.

**WEWS-TV**  
**Ch. 15**

**Network Service:** ABC.

**Licensee:** Scripps Howard Publishing Inc., 312 Walnut St, 28th Fl, Cincinnati, OH 45202-4067.

**Studio:** 1717 E 12th St, Cleveland, OH 44115.

**Mailing Address:** 3001 Euclid Ave, Cleveland, OH 44115.

**Phone:** 216-431-5555. **Fax:** 216-361-1762.

**E-mail:** stark@wews.com

**Web Site:** http://www.newsnet5.com

**Technical Facilities:** Channel No. 15 (476-482 MHz). Authorized power: 870-kw max. visual, aural. Antenna: 935-ft above av. terrain, 719-ft. above ground, 1814-ft. above sea level.

Latitude 41° 22' 26"  
Longitude 81° 43' 04"

Holds CP for change to 1000-kw max. visual, 989-ft above av. terrain, 745-ft. above ground, 1841-ft. above sea level; B MPCDT-20091201ANL.

**Transmitter:** 7080 State Rd., Parma.

**Note:** Latitude and longitude coordinates shown are based on the North American Datum of 1927 (NAD 27) as currently required by the Mass Media Bureau of the FCC.

**Ownership:** E. W. Scripps Co. (Group Owner).

**Began Operation:** September 13, 1999. Began analog operations: December 17, 1947. Ceased analog operations: June 12, 2009.

**Represented (sales):** Eagle Television Sales.

**Represented (legal):** Baker Hostetler LLP.

**Personnel:**

**Victoria Gedrys Regan**, Vice President & General Manager.

**Jim Rini**, General Sales Manager.

**Joe Fishleigh**, Local Sales Manager.

**Jill Manuel**, News Director.

**Berry Pinney**, Engineering Director.

**Mary Reed**, Business Manager.

**Gary A. Stark**, Program & Research Director.

**Peter Noll**, Marketing Director.

**Al McQueen**, Commercial Production Director.

**Dan Coyle**, Creative Services Director.

**Paul Crow**, Traffic Manager.

**Moreen Bailey-Frater**, Community Affairs Director.

**Ryan Donchess**, Operations Manager.



© 2011 Warren Communications News

**Mike Sulzman**, Assistant Engineering Director.

**City of License:** Cleveland. **Station DMA:** Cleveland-Akron (Canton), OH. **Rank:** 18.

Circulation © 2010 Nielsen. Coverage based on Nielsen study.

GrandTotal	Cable TV Households	Non-cable TV Households	Total TV Households
Estimated Station Totals *	1,178,280	444,290	1,622,570
Average Weekly Circulation (2010)	809,644	323,776	1,133,420
Average Daily Circulation (2010)			558,573
Station DMA Total	Cable TV Households	Non-cable TV Households	Total TV Households
Estimated Station Totals *	1,046,920	426,980	1,473,900
Average Weekly Circulation (2010)	780,693	322,721	1,103,414
Average Daily Circulation (2010)			551,174
Other DMA Total	Cable TV Households	Non-cable TV Households	Total TV Households
Estimated Station Totals *	131,360	17,310	148,670
Average Weekly Circulation (2010)	28,951	1,055	30,006
Average Daily Circulation (2010)			7,399

\*Estimated station totals are sums of the Nielsen TV and Cable TV household estimates for each county in which the station registers viewing of more than 5% as per the Nielsen Survey Methods.

**WJW**  
**Ch. 8**

**Network Service:** FOX.

**Licensee:** Community Television of Ohio License LLC, 1717 Dixie Hwy, Ste 650, Fort Wright, KY 41011.

**Studio:** 5800 S Marginal Rd, Cleveland, OH 44103.

**Mailing Address:** 5800 S. Marginal Rd, Cleveland, OH 44103.

**Phone:** 216-431-8888. **Fax:** 216-432-4282.

**E-mail:** fox8news@foxcleveland.com

**Web Site:** http://www.fox8.com

**Technical Facilities:** Channel No. 8 (180-186 MHz). Authorized power: 11-kw visual, aural. Antenna: 1122-ft above av. terrain, 837-ft. above ground, 1998-ft. above sea level.

Latitude 41° 21' 48"  
Longitude 81° 42' 58"

Holds CP for change to 30-kw visual; BMPCDT-20080620AHI.

**Note:** Latitude and longitude coordinates shown are based on the North American Datum of 1927 (NAD 27) as currently required by the Mass Media Bureau of the FCC.

**Ownership:** Local TV Holdings LLC (Group Owner).

**Began Operation:** October 1, 1999. High Definition. Station broadcasting digitally on its analog channel allotment. Began analog operations: December 17, 1949. Sale to Storer Communications by Empire Coil Co. Inc. (Herbert Mayer) approved by FCC October 27, 1954. Sale to SCI Television Inc. by Storer Communications approved by FCC August 20, 1987. Transfer to Clifford E. Eley, Trustee approved by FCC September 1, 1992. Transfer to New World Communications Group approved by FCC April 13, 1993. Transfer to Fox Television Stations Inc. by New World Communications Group approved by FCC November 7, 1996. Sale to present owner by Fox Television Stations Inc. approved by FCC June 9, 2008. Ceased analog operations: June 12, 2009.

**Represented (legal):** Dow Lohnes PLLC.

**Personnel:**

**Greg Easterly**, Vice President & General Manager.

**Tom Creter**, Vice President, Engineering.

**Susan Pace**, Vice President, Finance.

**Kevin Salyer**, Vice President, Programming & Promotion.

**Paul Perozeni**, General Sales Manager.

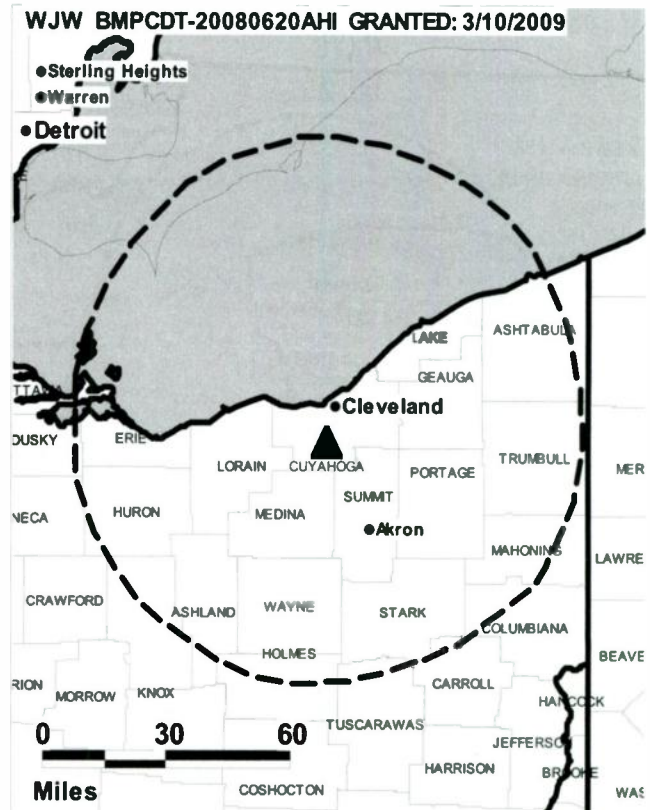
**Barb Toth**, National Sales Manager.

**Paul Bodamer**, Local Sales Manager.

**Sonya Thompson**, News Director.

**Janice Nimergutt**, Traffic Manager.

**Elzoria Smith**, Human Resources Manager.



© 2011 Warren Communications News

**City of License:** Cleveland. **Station DMA:** Cleveland-Akron (Canton), OH. **Rank:** 18.

Circulation © 2010 Nielsen. Coverage based on Nielsen study.

GrandTotal	Cable TV Households	Non-cable TV Households	Total TV Households
Estimated Station Totals *	1,163,100	456,700	1,619,800
Average Weekly Circulation (2010)	796,358	320,164	1,116,522
Average Daily Circulation (2010)			532,143
Station DMA Total	Cable TV Households	Non-cable TV Households	Total TV Households
Estimated Station Totals *	1,046,920	426,980	1,473,900
Average Weekly Circulation (2010)	763,041	318,083	1,081,124
Average Daily Circulation (2010)			521,572
Other DMA Total	Cable TV Households	Non-cable TV Households	Total TV Households
Estimated Station Totals *	116,180	29,720	145,900
Average Weekly Circulation (2010)	33,317	2,081	35,398
Average Daily Circulation (2010)			10,571

\*Estimated station totals are sums of the Nielsen TV and Cable TV household estimates for each county in which the station registers viewing of more than 5% as per the Nielsen Survey Methods.





**WQHS-DT**  
**Ch. 34**

**Network Service:** UNV.

**Licensee:** Univision Cleveland LLC, 1999 Avenue of the Stars, Ste 3050, Los Angeles, CA 90067.

**Studio:** 2861 W Ridgewood Dr, Parma, OH 44134.

**Mailing Address:** 2861 W. Ridgewood Dr, Parma, OH 44134.

**Phone:** 440-888-0061. **Fax:** 440-888-7023.

**E-mail:** holacleveland@univision.net

**Web Site:** http://www.univision.net

**Technical Facilities:** Channel No. 34 (590-596 MHz). Authorized power: 525-kw max. visual, aural. Antenna: 1095-ft above av. terrain, 913-ft. above ground, 1932-ft. above sea level.

Latitude 41° 22' 58"  
Longitude 81° 42' 07"

Holds CP for change to 690-kw max. visual, 1186-ft above av. terrain, 1004-ft. above ground, 2023-ft. above sea level; BPCDT-20090629ACU.

**Note:** Latitude and longitude coordinates shown are based on the North American Datum of 1927 (NAD 27) as currently required by the Mass Media Bureau of the FCC.

**Ownership:** Univision Communications Inc. (Group Owner).

**Began Operation:** October 27, 2003. Began analog operations: January 13, 1981. Transfer of control to Broadcasting Media Partners Inc. approved by FCC March 27, 2007. Sale to present owner by USA Broadcasting approved by FCC May 21, 2001. Sale to USA Broadcasting by Channel Communications approved by FCC November 6, 1986. Sale to Channel Communications Inc. by Cleveland Associates Co. approved by FCC July 26, 1984. Sale to Cleveland Associates approved by FCC November 26, 1980. Ceased analog operations: June 12, 2009.

**Represented (legal):** Covington & Burling.

**Personnel:**

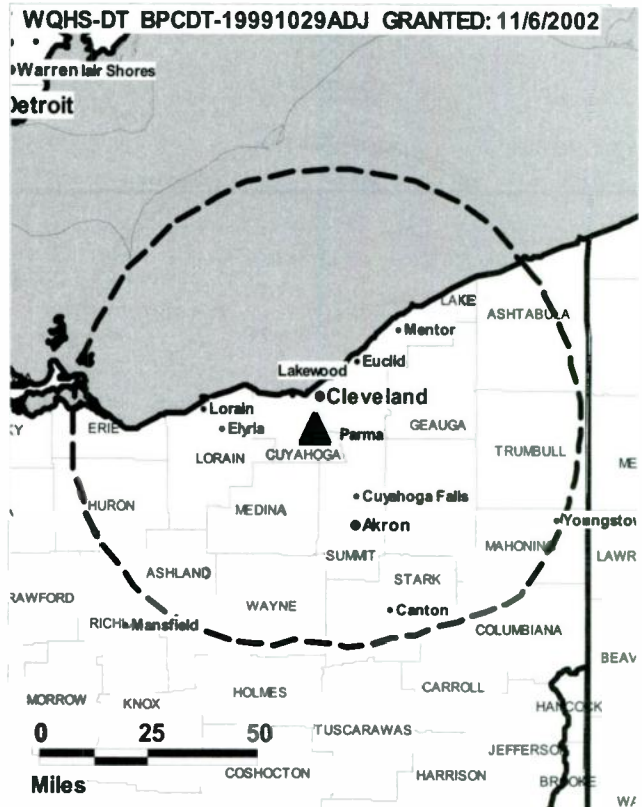
Rolo Duarte, General Manager.

Jose Godur, Sales Manager.

David E. Smith, Chief Engineer.

Bud Bush, Traffic Manager & Assistant Chief Engineer.

**City of License:** Cleveland. **Station DMA:** Cleveland-Akron (Canton), OH. **Rank:** 18.



© 2011 Warren Communications News

Circulation © 2010 Nielsen. Coverage based on Nielsen study.

GrandTotal	Cable TV Households	Non-cable TV Households	Total TV Households
Estimated Station Totals *	118,670	174,760	293,430
Average Weekly Circulation (2010)	7,047	11,034	18,081
Average Daily Circulation (2010)			5,376

Station DMA Total	Cable TV Households	Non-cable TV Households	Total TV Households
Estimated Station Totals *	118,670	174,760	293,430
Average Weekly Circulation (2010)	7,047	11,034	18,081
Average Daily Circulation (2010)			5,376

\*Estimated station totals are sums of the Nielsen TV and Cable TV household estimates for each county in which the station registers viewing of more than 5% as per the Nielsen Survey Methods.

**WBNS-TV**  
**Ch. 21**

**Network Service:** CBS.

**Licensee:** WBNS-TV Inc., 770 Twin Rivers Dr., Columbus, OH 43215.

**Studio:** 770 Twin Rivers Dr, Columbus, OH 43215.

**Mailing Address:** PO Box 1010, Columbus, OH 43216.

**Phone:** 614-460-3700. **Fax:** 614-460-3789.

**E-mail:** tom.griesdom@10tv.com

**Web Site:** http://www.10tv.com

**Technical Facilities:** Channel No. 21 (512-518 MHz). Authorized power: 1000-kw max. visual, aural, 915-ft. above ground, 997-ft. above sea level.

Latitude 39° 58' 16"  
Longitude 83° 01' 40"

Requests CP for change to 1700-kw max. visual, 915-ft above av. terrain, 999-ft. above ground, 1719-ft. above sea level; BPCDT-20080620ANA.

**Transmitter:** 770 Twin Rivers Dr.

**Note:** Latitude and longitude coordinates shown are based on the North American Datum of 1927 (NAD 27) as currently required by the Mass Media Bureau of the FCC.

**Ownership:** Dispatch Broadcast Group (Group Owner).

**Began Operation:** September 5, 1998. High Definition. Began analog operations: October 5, 1949. Ceased analog operations: June 12, 2009.

**Represented (legal):** Sidley Austin LLP.

**Represented (engineering):** Cohen Dippell & Everist PC.

**Represented (sales):** Katz Media Group.

**Personnel:**

**Thomas Griesdorn, Vice President & General Manager.**

**Frank Willson, Operations Director.**

**Mike Berry, Broadcast Operations Manager.**

**Chuck DeVendra, Sales Director.**

**Jon Myers, Local Sales Manager.**

**Pat Wise, National Sales Manager.**

**Paul Ballinger, Local Sales Manager.**

**Butch Moore, Sports Sales Manager.**

**John Cardenas, News Director.**

**Angela Pace, Community Affairs Director.**

**Pat Ingram, Engineering Director.**

**Patty Williams, Business Manager.**

**Beth Johnson, Program Coordinator.**

**Doug Jones, On-Air Promotions Manager.**

**Tim Londergan, Research Director.**

**WBNS-TV BPCDT-20000425AAZ GRANTED: 6/4/2001**



© 2011 Warren Communications News

**Christopher Brown, Creative Services Director.**

**Carol Triplett, Traffic Manager.**

**City of License:** Columbus. **Station DMA:** Columbus, OH. **Rank:** 34.

Circulation © 2010 Nielsen. Coverage based on Nielsen study.

<b>GrandTotal</b>	<b>Cable TV Households</b>	<b>Non-cable TV Households</b>	<b>Total TV Households</b>
Estimated Station Totals *	910,080	351,570	1,261,650
Average Weekly Circulation (2010)	560,810	210,073	770,883
Average Daily Circulation (2010)			395,988
<b>Station DMA Total</b>	<b>Cable TV Households</b>	<b>Non-cable TV Households</b>	<b>Total TV Households</b>
Estimated Station Totals *	619,140	274,380	893,520
Average Weekly Circulation (2010)	449,732	197,112	646,844
Average Daily Circulation (2010)			345,808
<b>Other DMA Total</b>	<b>Cable TV Households</b>	<b>Non-cable TV Households</b>	<b>Total TV Households</b>
Estimated Station Totals *	290,940	77,190	368,130
Average Weekly Circulation (2010)	111,078	12,961	124,039
Average Daily Circulation (2010)			50,180

\*Estimated station totals are sums of the Nielsen TV and Cable TV household estimates for each county in which the station registers viewing of more than 5% as per the Nielsen Survey Methods.



**WSYX**  
**Ch. 13**

**Network Service:** MNT, ABC.

**Licensee:** WSYX Licensee Corp., 10706 Beaver Dam Rd, Cockeysville, MD 21030.

**Studio:** 1261 Dublin Rd, Columbus, OH 43215.

**Mailing Address:** 1261 Dublin Rd, Columbus, OH 43215.

**Phone:** 614-481-6666. **Fax:** 614-481-6624.

**E-mail:** rwhite@sbgnet.com

**Web Site:** http://www.abconyourside.com

**Technical Facilities:** Channel No. 13 (210-216 MHz). Authorized power: 59-kw visual, aural. Antenna: 938-ft above av. terrain, 1001-ft. above ground, 1716-ft. above sea level.

Latitude 39° 56' 14"  
Longitude 83° 01' 16"

Holds CP for change to channel number 48, 1000-kw max. visual, 938-ft above av. terrain, 1001-ft. above ground, 1715-ft. above sea level; BPCDT-20091228ACR.

**Note:** Latitude and longitude coordinates shown are based on the North American Datum of 1927 (NAD 27) as currently required by the Mass Media Bureau of the FCC.

**Ownership:** Sinclair Broadcast Group Inc. (Group Owner).

**Began Operation:** October 21, 2002. Began analog operations: September 29, 1949. Sale to Taft Broadcasting by Picture Waves Inc. approved by FCC February 25, 1953 (Television Digest, Vol. 9:9). Sale to Anchor Media Holdings Ltd. approved by FCC December 3, 1987. Transfer of control to Continental Broadcasting Ltd. approved by FCC June 30, 1993. Sale to Better Communications Inc. approved by FCC July 29, 1994 (Vol. 34:20). Sale to present owner from Better Communications approved by FCC July 23, 1993 (Vol. 38:16, 30). Ceased analog operations: June 12, 2009.

**Represented (sales):** Katz Media Group.

**Personnel:**

**Dan Mellon**, General Manager & Station Manager.

**Dan Carpenter**, Engineering & Operations Director.

**Tony D'Angelo**, Sales Director.

**Lorie Luthman**, General Sales Manager.

**Jimmy Grilli**, Local Sales Director.

**Mike Jenkins**, National Sales Manager.

**Mitch Jacob**, News Director.

**Pat Richter**, Business Affairs Director.

**Rick White**, Programming Coordinator.

**Mike Hansen**, Promotion & Marketing Director.

**Stephanie Springfedt**, Production Manager.

**Harshita Patel**, Research Director.

**Linda Seiler**, Traffic Manager.

**WSYX BPCDT-20091228ACR GRANTED: 1/19/2010**



© 2011 Warren Communications News

**City of License:** Columbus. **Station DMA:** Columbus, OH. **Rank:** 34.

Circulation © 2010 Nielsen. Coverage based on Nielsen study.

GrandTotal	Cable TV Households	Non-cable TV Households	Total TV Households
Estimated Station Totals *	837,990	301,640	1,139,630
Average Weekly Circulation (2010)	458,248	176,851	635,099
Average Daily Circulation (2010)			259,974
Station DMA Total	Cable TV Households	Non-cable TV Households	Total TV Households
Estimated Station Totals *	619,140	274,380	893,520
Average Weekly Circulation (2010)	387,200	170,375	557,575
Average Daily Circulation (2010)			236,889
Other DMA Total	Cable TV Households	Non-cable TV Households	Total TV Households
Estimated Station Totals *	218,850	27,260	246,110
Average Weekly Circulation (2010)	71,048	6,476	77,524
Average Daily Circulation (2010)			23,085

\*Estimated station totals are sums of the Nielsen TV and Cable TV household estimates for each county in which the station registers viewing of more than 5% as per the Nielsen Survey Methods.

**WTTE**  
**Ch. 36**

**Network Service:** FOX.

**Grantee:** Columbus (WTTE-TV) Licensee Inc., 2000 W. 41st St, Baltimore, MD 21211.

**Studio:** 1261 Dublin Rd, Columbus, OH 43215.

**Mailing Address:** 1261 Dublin Rd, Columbus, OH 43215.

**Phone:** 614-481-6666. **Fax:** 614-481-6828.

**E-mail:** rwhite@sbgnet.com

**Web Site:** http://www.myfox28columbus.com

**Technical Facilities:** Channel No. 36 (602-608 MHz). Authorized power: 1000-kw max. visual, aural. Antenna: 889-ft above av. terrain, 951-ft. above ground, 1667-ft. above sea level.

Latitude 39° 56' 14"  
Longitude 83° 01' 16"

**Note:** Latitude and longitude coordinates shown are based on the North American Datum of 1927 (NAD 27) as currently required by the Mass Media Bureau of the FCC.

**Ownership:** Cunningham Broadcasting Corp. (Group Owner).

**Began Operation:** October 28, 2002. Began analog operations: June 1, 1984. Sale to Glencair Ltd. Broadcast Properties by Sinclair Communications Inc. approved by FCC October 24, 1997. Sale to present owner by Glencair Ltd. Broadcast Properties approved by FCC December 10, 2001. Proposed sales to Sinclair Broadcast Group Inc. dismissed by FCC February 26, 2004 and September 13, 2002. Ceased analog operations: February 17, 2009.

**Represented (sales):** Katz Media Group.

**Personnel:**

Dan Mellon, General Manager.

Dan Carpenter, Engineering & Operations Director.

Tony D'Angelo, Sales Director.

Keith Dailey, Local Sales Manager.

Jeff Avon, National Sales Manager.

Lyn Tolan, News Director.

Pat Righter, Business Affairs Director.

Rick White, Programming Coordinator.

Mike Hansen, Promotion & Marketing Director.

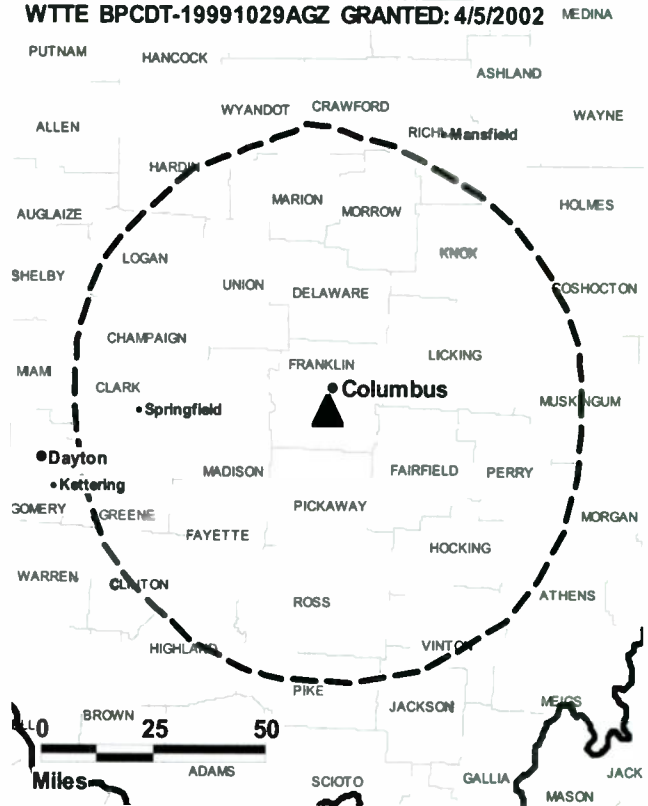
Harshita Patel, Research Director.

Linda Seiler, Traffic Manager.

Zoe Ann Del Borrell, Community Affairs Director.

**City of License:** Columbus. **Station DMA:** Columbus, OH. **Rank:** 34.

**WTTE BPCDT-19991029AGZ GRANTED: 4/5/2002**



Circulation © 2010 Nielsen. Coverage based on Nielsen study.

GrandTotal	Cable TV Households	Non-cable TV Households	Total TV Households
Estimated Station Totals *	690,450	311,310	1,001,760
Average Weekly Circulation (2010)	407,014	181,774	588,788
Average Daily Circulation (2010)			247,536
Station DMA Total	Cable TV Households	Non-cable TV Households	Total TV Households
Estimated Station Totals *	619,140	274,380	893,520
Average Weekly Circulation (2010)	384,141	175,903	560,044
Average Daily Circulation (2010)			236,304
Other DMA Total	Cable TV Households	Non-cable TV Households	Total TV Households
Estimated Station Totals *	71,310	36,930	108,240
Average Weekly Circulation (2010)	22,873	5,871	28,744
Average Daily Circulation (2010)			11,232

\*Estimated station totals are sums of the Nielsen TV and Cable TV household estimates for each county in which the station registers viewing of more than 5% as per the Nielsen Survey Methods.

**WDTN**  
**Ch. 50**

**Network Service:** NBC.

**Licensee:** WDTN Broadcasting LLC, 4 Richmond Sq, Ste 200, Providence, RI 02906.

**Studio:** 4595 S. Dixie Ave, Dayton, OH 45439.

**Mailing Address:** 4595 S Dixie Ave, Dayton, OH 45439.

**Phone:** 937-293-2101. **Fax:** 937-294-6542.

**E-mail:** atkinson@wdtn.com

**Web Site:** http://www.wdtn.com

**Technical Facilities:** Channel No. 50 (686-692 MHz). Authorized power: 1000-kw max. visual, aural. Antenna: 1060-ft above av. terrain, 978-ft. above ground, 1932-ft. above sea level.

Latitude	39°	43'	07"
Longitude	84°	15'	22"

**Note:** Latitude and longitude coordinates shown are based on the North American Datum of 1927 (NAD 27) as currently required by the Mass Media Bureau of the FCC.

**Ownership:** LIN TV Corp. (Group Owner).

**Began Operation:** December 17, 2002. Began analog operations: March 15, 1949. Sale to Trustees of Grinnell College by Avco Broadcasting Corp. approved by FCC April 28, 1976 (Television Digest, Vol. 15:25). Sale to Hearst Television by Trustees of Grinnell College approved by FCC July 16, 1981 (Vol. 20:21; 21:29). Merger with Argyle Television Inc. approved by FCC June 2, 1997 (Vol. 37:13, 29, 35). Station, along with Hearst-Argyle's WNAC-TV, was swapped for Sunrise Television's KSBW, WNNE & WPTZ (Vol. 38:8). FCC approved deal July 2, 1998. Transfer of station control to Smith Broadcasting Partners LP approved by FCC July 12, 2000; equity interest maintained by Sunrise Television Partners LP. Transfer to present owner by Smith Broadcasting Partners LP & Sunrise Television Partners LP approved by FCC April 17, 2002. Ceased analog operations: June 12, 2009.

**Represented (sales):** Blair Television.

**Personnel:**

**Lisa Barhorst**, Vice President & General Manager.

**Alison Wilkerson**, General Sales Manager.

**Joe Mulligan**, National Sales Manager.

**Steve Diorio**, News Director.

**Jim Atkinson**, Chief Engineer.

**Jason Doyle**, Creative Services Director.

**Janice Barney**, Traffic Manager.

**Sharon Howard**, Community Affairs.

**City of License:** Dayton. **Station DMA:** Dayton, OH. **Rank:** 62.

WDTN BMPCDT-20030604ACN GRANTED: 2/20/2004



© 2011 Warren Communications News

Circulation © 2010 Nielsen. Coverage based on Nielsen study.

GrandTotal	Cable TV Households	Non-cable TV Households	Total TV Households
Estimated Station Totals *	396,850	273,000	669,850
Average Weekly Circulation (2010)	198,566	126,661	325,227
Average Daily Circulation (2010)			160,607

Station DMA Total	Cable TV Households	Non-cable TV Households	Total TV Households
Estimated Station Totals *	339,390	188,150	527,540
Average Weekly Circulation (2010)	192,846	118,171	311,017
Average Daily Circulation (2010)			155,259

Other DMA Total	Cable TV Households	Non-cable TV Households	Total TV Households
Estimated Station Totals *	57,460	84,850	142,310
Average Weekly Circulation (2010)	5,720	8,490	14,210
Average Daily Circulation (2010)			5,348

\*Estimated station totals are sums of the Nielsen TV and Cable TV household estimates for each county in which the station registers viewing of more than 5% as per the Nielsen Survey Methods.

**WHIO-TV**  
**Ch. 41**

**Network Service:** CBS.

**Licensee:** Miami Valley Broadcasting Corp., PO Box 1206, Dayton, OH 45401.

**Studio:** 1414 Wilmington Ave, Dayton, OH 45420.

**Mailing Address:** 1414 Wilmington Ave, Dayton, OH 45420.

**Phone:** 937-259-2111. **Fax:** 937-259-2001.

**E-mail:** johnnie.smith@whiotv.com

**Web Site:** http://www.whiotv.com

**Technical Facilities:** Channel No. 41 (632-638 MHz). Authorized power: 1000-kw max. visual, aural. Antenna: 951-ft above av. terrain, 869-ft. above ground, 1821-ft. above sea level.

Latitude 39° 44' 02"  
Longitude 84° 14' 53"

Holds CP for change to 1142-ft above av. terrain, 1060-ft. above ground, 2011-ft. above sea level; BPCDT-20080619ACK.

**Note:** Latitude and longitude coordinates shown are based on the North American Datum of 1927 (NAD 27) as currently required by the Mass Media Bureau of the FCC.

**Multichannel TV Sound:** Stereo and separate audio program.

**Ownership:** Cox Enterprises Inc. (Group Owner).

**Began Operation:** June 14, 2004. High Definition. Began analog operations: February 26, 1949. Ceased analog operations: June 12, 2009.

**Represented (legal):** Dow Lohnes PLLC.

**Personnel:**

**Harry Delaney,** Vice President & General Manager.

**James Cosby,** General Sales Manager.

**John Adams,** Local Sales Manager.

**John Condit,** Local Sales Manager.

**Michelle Montague,** National Sales Manager.

**David Bennalack,** News Director.

**Chuck Eastman,** Chief Engineer.

**Eric Zwarg,** Controller.

**Fantein Kerckaert,** Program Director.

**Tony Getts,** Promotion Director.

**Mark McConnell,** Production Manager.

**Tracy Pyles,** Traffic Manager.

**City of License:** Dayton. **Station DMA:** Dayton, OH. **Rank:** 62.

**WHIO-TV BPCDT-20080619ACK GRANTED: 6/9/2009**



© 2011 Warren Communications News

Circulation © 2010 Nielsen. Coverage based on Nielsen study.

<b>GrandTotal</b>	<b>Cable TV Households</b>	<b>Non-cable TV Households</b>	<b>Total TV Households</b>
Estimated Station Totals *	560,060	290,900	850,960
Average Weekly Circulation (2010)	318,765	156,084	474,849
Average Daily Circulation (2010)			274,098
<b>Station DMA Total</b>	<b>Cable TV Households</b>	<b>Non-cable TV Households</b>	<b>Total TV Households</b>
Estimated Station Totals *	339,390	188,150	527,540
Average Weekly Circulation (2010)	267,555	145,630	413,185
Average Daily Circulation (2010)			249,796
<b>Other DMA Total</b>	<b>Cable TV Households</b>	<b>Non-cable TV Households</b>	<b>Total TV Households</b>
Estimated Station Totals *	220,670	102,750	323,420
Average Weekly Circulation (2010)	51,210	10,454	61,664
Average Daily Circulation (2010)			24,302

\*Estimated station totals are sums of the Nielsen TV and Cable TV household estimates for each county in which the station registers viewing of more than 5% as per the Nielsen Survey Methods.

**WKEF**  
**Ch. 51**

**Network Service:** ABC.

**Licensee:** WKEF Licensee LP, 2300 N St NW, c/o Pillsbury, Attn: C Harrington, Washington, DC 20037-1128.

**Studios:** 1731 Soldiers Home Rd, Dayton, OH 45418; 45 Broadcast Plaza, Dayton, OH 45408.

**Mailing Address:** 1731 Soldiers Home Rd, Dayton, OH 45418.

**Phone:** 937-263-4500. **Fax:** 937-268-5265.

**E-mail:** dditmer@wrgt.sbgnet.com

**Web Site:** http://www.daytonsource.com

**Technical Facilities:** Channel No. 51 (692-698 MHz). Authorized power: 137-kw max. visual, aural. Antenna: 1171-ft above av. terrain, 1125-ft. above ground, 2021-ft. above sea level.

Latitude 39° 43' 28"  
Longitude 84° 15' 18"

Holds CP for change to 515-kw max. visual, 1152-ft above av. terrain, 1125-ft. above ground, 2021-ft. above sea level; BPCDT-20090320AGS.

**Note:** Latitude and longitude coordinates shown are based on the North American Datum of 1927 (NAD 27) as currently required by the Mass Media Bureau of the FCC.

**Ownership:** Sinclair Broadcast Group Inc. (Group Owner).

**Began Operation:** June 16, 2005. Began analog operations: September 27, 1964. Ceased analog operations: June 12, 2009. Sale to Adams Communications by Springfield TV Corp. approved by FCC January 9, 1984. Sale to KT Communications Ltd. Partnership III by Adams approved by FCC February 23, 1989. FCC granted assignment to CitiCorp. September 20, 1994. Sale to Max Media by KT Communications approved by FCC May 5, 1995. Sale to present owner from Max Media approved by FCC August 24, 1999.

**Represented (legal):** Pillsbury Winthrop Shaw Pittman LLP.

**Represented (sales):** Millennium Sales & Marketing.

**Personnel:**

**Dean Ditmer**, General Manager.

**Roland Martel**, Chief Engineer & Operations Manager.

**Branden Frantz**, General Sales Manager.

**Marissa Dillon**, National Sales Manager.

**Pat Casey**, News Director.

**Jim Ahrens**, Business Manager.

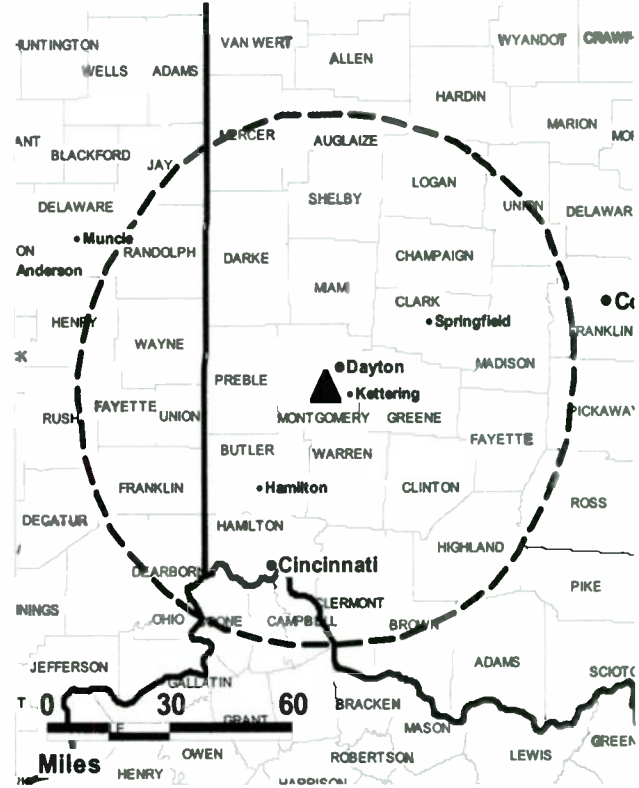
**Michelle Steinbrugge**, Program & Research Director.

**Jason Matlock**, Promotion Manager.

**Mike Thomas**, Production Manager.

**Lisa Robbins**, Traffic Manager.

WKEF BPCDT-20090320AGS GRANTED: 2/12/2010



© 2011 Warren Communications News

**City of License:** Dayton. **Station DMA:** Dayton, OH. **Rank:** 62.

Circulation © 2010 Nielsen. Coverage based on Nielsen study.

GrandTotal	Cable TV Households	Non-cable TV Households	Total TV Households
Estimated Station Totals *	486,670	299,910	786,580
Average Weekly Circulation (2010)	210,021	113,399	323,420
Average Daily Circulation (2010)			132,526
Station DMA Total	Cable TV Households	Non-cable TV Households	Total TV Households
Estimated Station Totals *	339,390	188,150	527,540
Average Weekly Circulation (2010)	194,857	104,684	299,541
Average Daily Circulation (2010)			123,960
Other DMA Total	Cable TV Households	Non-cable TV Households	Total TV Households
Estimated Station Totals *	147,280	111,760	259,040
Average Weekly Circulation (2010)	15,164	8,715	23,879
Average Daily Circulation (2010)			8,566

\*Estimated station totals are sums of the Nielsen TV and Cable TV household estimates for each county in which the station registers viewing of more than 5% as per the Nielsen Survey Methods.





**WRGT-TV**  
**Ch. 30**

**Network Service:** MNT, FOX.

**Grantee:** WRGT Licensee LLC, 2000 W. 41st St, Baltimore, MD 21211.

**Studio:** 45 Broadcast Plaza, Dayton, OH 45408.

**Mailing Address:** 45 Broadcast Plaza, Dayton, OH 45408.

**Phone:** 937-263-4500. **Fax:** 937-268-5265.

**E-mail:** dditmer@wrgt.sbgnet.com

**Web Site:** http://www.fox45.com

**Technical Facilities:** Channel No. 30 (566-572 MHz). Authorized power: 425-kw max. visual, aural. Antenna: 1152-ft above av. terrain, 1125-ft. above ground, 2021-ft. above sea level.

Latitude 39° 43' 28"  
Longitude 84° 15' 18"

**Note:** Latitude and longitude coordinates shown are based on the North American Datum of 1927 (NAD 27) as currently required by the Mass Media Bureau of the FCC.

**Ownership:** Cunningham Broadcasting Corp. (Group Owner).

**Began Operation:** June 21, 2005. Began analog operations: September 23, 1984. Proposed sales to Sinclair Broadcast Group Inc. dismissed by FCC February 26, 2004 and September 13, 2002. Ceased analog operations: June 12, 2009.

**Represented (sales):** Katz Media Group.

**Represented (legal):** Pillsbury Winthrop Shaw Pittman LLP.

**Personnel:**

Dean Ditmer, General Manager.

Roland Martel, Chief Engineer & Operations Manager.

Chad Kemper, Director of Sales.

Marissa Dillon, National Sales Manager.

Julie Gossard, Local Sales Manager.

Pat Casey, News Director.

Jim Ahrns, Business Manager.

Michelle Steinbrugge, Program & Research Director.

Jason Matlock, Promotion Director.

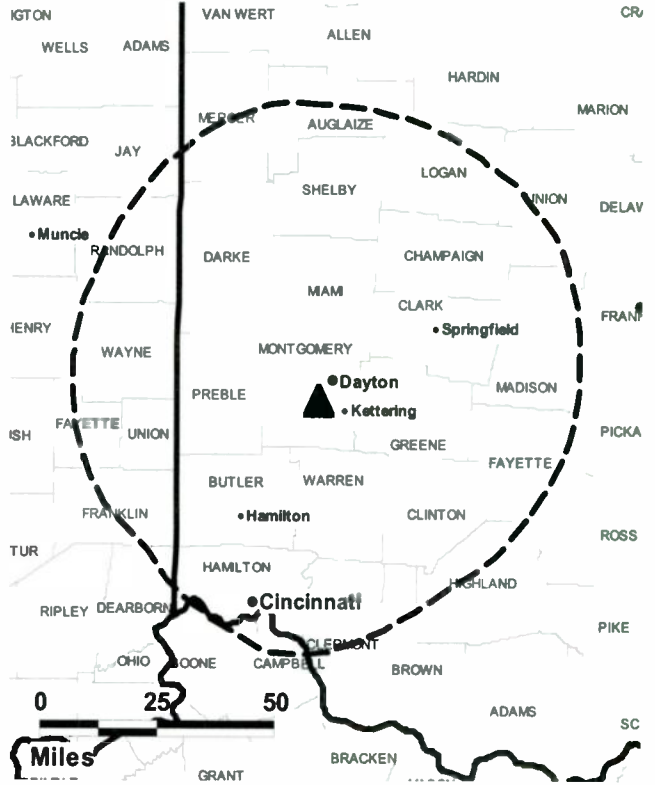
Mike Thomas, Production Manager.

Lisa Robbins, Traffic Manager.

Robin Michaels, Creative Services Manager.

**City of License:** Dayton. **Station DMA:** Dayton, OH. **Rank:** 62.

**WRGT-TV BPCDT-19991101ADJ GRANTED: 11/6/2002**



© 2011 Warren Communications News

Circulation © 2010 Nielsen. Coverage based on Nielsen study.

GrandTotal	Cable TV Households	Non-cable TV Households	Total TV Households
Estimated Station Totals *	493,420	284,460	777,880
Average Weekly Circulation (2010)	193,009	108,240	301,249
Average Daily Circulation (2010)			105,518
Station DMA Total	Cable TV Households	Non-cable TV Households	Total TV Households
Estimated Station Totals *	339,390	188,150	527,540
Average Weekly Circulation (2010)	175,291	101,728	277,019
Average Daily Circulation (2010)			98,585
Other DMA Total	Cable TV Households	Non-cable TV Households	Total TV Households
Estimated Station Totals *	154,030	96,310	250,340
Average Weekly Circulation (2010)	17,718	6,512	24,230
Average Daily Circulation (2010)			6,933

\*Estimated station totals are sums of the Nielsen TV and Cable TV household estimates for each county in which the station registers viewing of more than 5% as per the Nielsen Survey Methods.

**WLIO**  
**Ch. 8**
**Network Service:** CW, NBC.

**Grantee:** Lima Communications Corp, 1424 Rice Ave, Lima, OH 45802.

**Studio:** 1424 Rice Ave, Lima, OH 45805.

**Mailing Address:** PO Box 1689, Lima, OH 45802.

**Phone:** 419-228-8835. **Fax:** 419-229-7091.

**E-mail:** kcreamer@wlio.com

**Web Site:** http://www.wlio.com

**Technical Facilities:** Channel No. 8 (180-186 MHz). Authorized power: 27.5-kw visual, aural. Antenna: 486-ft above av. terrain, 455-ft. above ground, 1325-ft. above sea level.

Latitude	40°	44'	51"
Longitude	84°	07'	54.5"

**Note:** Latitude and longitude coordinates shown are based on the North American Datum of 1927 (NAD 27) as currently required by the Mass Media Bureau of the FCC.

**Ownership:** Block Communications Inc. (Group Owner).

**Began Operation:** September 23, 2002. Began analog operations: March 30, 1953. Ceased analog operations: June 12, 2009. Sale to present owner by WLOK Inc. approved by FCC January 19, 1972. Previous sale by Pixley & Case families approved by FCC December 1, 1954.

**Represented (legal):** Dow Lohnes PLLC.

**Represented (sales):** Continental Television Sales.

**Personnel:**
**Kevin Creamer**, Vice President & General Manager.

**Frederick R. Vobbe**, Vice President & Chief Engineer.

**David E. Plaughner**, Chief Financial Officer.

**Lon Tegels**, News Director.

**Kylie Miller**, Program & Promotion Director.

**David Cook**, Local Sales Manager.

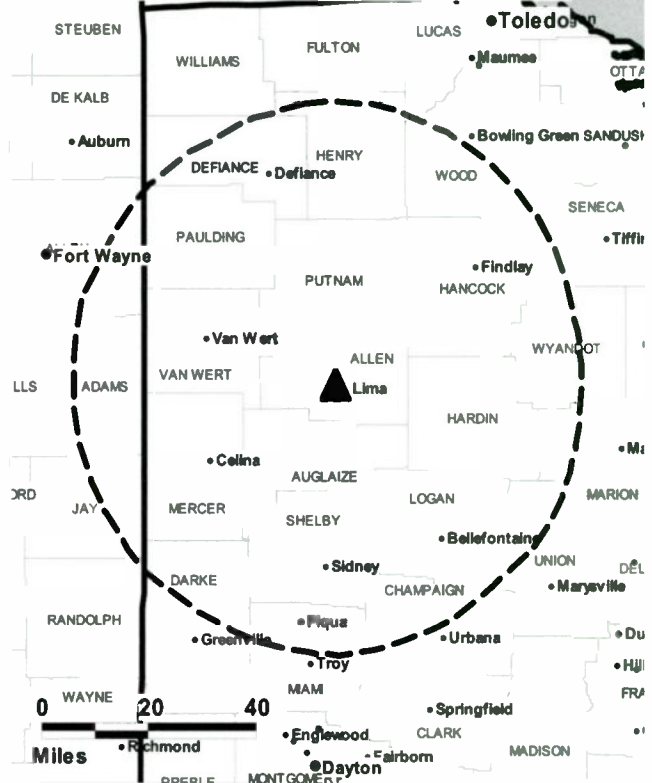
**Michelle Kirkendall**, Local Sales Manager.

**Terry L. Johns**, Production Manager.

**Jason Parlette**, Creative Services Manager.

**Mary Griffin**, Traffic Manager.

**City of License:** Lima. **Station DMA:** Lima, OH. **Rank:** 201.

**WLIO BMPCDT-20060517ABE GRANTED: 7/17/2006**


© 2011 Warren Communications News

Circulation © 2010 Nielsen. Coverage based on Nielsen study.

GrandTotal	Cable TV Households	Non-cable TV Households	Total TV Households
Estimated Station Totals *	122,360	61,180	183,540
Average Weekly Circulation (2010)	57,294	18,590	75,884
Average Daily Circulation (2010)			45,593
Station DMA Total	Cable TV Households	Non-cable TV Households	Total TV Households
Estimated Station Totals *	29,030	11,880	40,910
Average Weekly Circulation (2010)	24,995	8,364	33,359
Average Daily Circulation (2010)			22,991
Other DMA Total	Cable TV Households	Non-cable TV Households	Total TV Households
Estimated Station Totals *	93,330	49,300	142,630
Average Weekly Circulation (2010)	32,299	10,226	42,525
Average Daily Circulation (2010)			22,602

\*Estimated station totals are sums of the Nielsen TV and Cable TV household estimates for each county in which the station registers viewing of more than 5% as per the Nielsen Survey Methods.

**WTLW**  
**Ch. 44**

**Network Service:** IND.

**Licensee:** American Christian Television Services Inc., 1844 Baty Rd, Lima, OH 45807.

**Studio:** 1844 Baty Rd, Lima, OH 45807.

**Mailing Address:** 1844 Baty Rd, Lima, OH 45807.

**Phone:** 419-339-4444; 800-234-9859. **Fax:** 419-339-1736.

**E-mail:** kbowers@wtlw.com

**Web Site:** http://www.wtlw.com

**Technical Facilities:** Channel No. 44 (650-656 MHz). Authorized power: 165-kw max. visual, aural. Antenna: 541-ft above av. terrain, 682-ft. above ground, 1509-ft. above sea level.

Latitude	40°	45'	47"
Longitude	84°	10'	59"

**Note:** Latitude and longitude coordinates shown are based on the North American Datum of 1927 (NAD 27) as currently required by the Mass Media Bureau of the FCC.

**Ownership:** American Christian Television Services Inc. (Group Owner).

**Began Operation:** December 9, 2008. Station broadcasting digitally on its analog channel allotment. Began analog operations: June 13, 1982. Ceased analog operations: January 2009.

**Represented (legal):** Wiley Rein LLP.

**Personnel:**

**Kevin Bowers**, General Manager & Program Director.

**Wayne Getz**, Operations & Production Manager.

**Gary Cooper**, General Sales Manager.

**Jeff Klingle**, Chief Engineer.

**Ken Vedder**, Engineer.

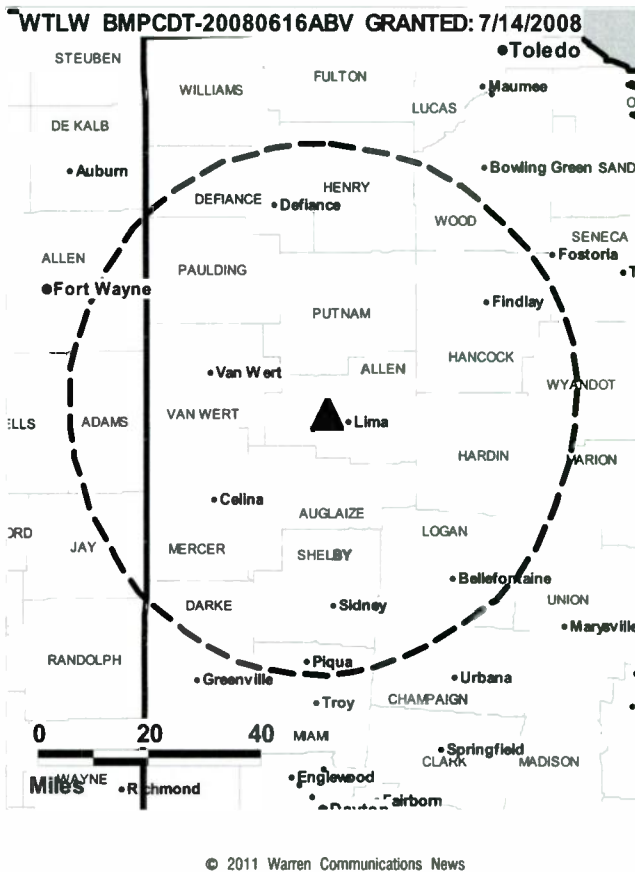
**Kelly Getz**, Traffic Manager.

**City of License:** Lima. **Station DMA:** Lima, OH. **Rank:** 201.



**Get the industry standard FREE —**

For a no-obligation trial call 800-771-9202 or visit [www.warren-news.com](http://www.warren-news.com)



Circulation © 2010 Nielsen. Coverage based on Nielsen study.

GrandTotal	Cable TV Households	Non-cable TV Households	Total TV Households
Estimated Station Totals *	96,590	41,970	138,560
Average Weekly Circulation (2010)	12,019	5,552	17,571
Average Daily Circulation (2010)			4,978
Station DMA Total	Cable TV Households	Non-cable TV Households	Total TV Households
Estimated Station Totals *	29,030	11,880	40,910
Average Weekly Circulation (2010)	4,151	2,067	6,218
Average Daily Circulation (2010)			2,127
Other DMA Total	Cable TV Households	Non-cable TV Households	Total TV Households
Estimated Station Totals *	67,560	30,090	97,650
Average Weekly Circulation (2010)	7,868	3,485	11,353
Average Daily Circulation (2010)			2,851

\*Estimated station totals are sums of the Nielsen TV and Cable TV household estimates for each county in which the station registers viewing of more than 5% as per the Nielsen Survey Methods.

**WUAB**  
**Ch. 28**
**Network Service:** MNT.

**Licensee:** WOIO License Subsidiary LLC, 201 Monroe St, RSA Tower, 20th Fl, Montgomery, AL 36104.

**Studio:** 1717 E 12th St, Cleveland, OH 44114.

**Mailing Address:** 1717 E. 12th St, Cleveland, OH 44114.

**Phone:** 216-771-1943; 800-929-0132. **Fax:** 216-515-7152.

**E-mail:** baplegate@raycommedia.com; info@my43.net

**Web Site:** http://www.my43.net

**Technical Facilities:** Channel No. 28 (554-560 MHz). Authorized power: 200.3-kw max. visual, aural. Antenna: 1106-ft above av. terrain, 912-ft. above ground, 1965-ft. above sea level.

Latitude 41° 22' 45"  
Longitude 81° 43' 12"

**Transmitter:** 4800 Bruening Dr., 0.36-mi. W of State Rd. 94, Parma.

**Note:** Latitude and longitude coordinates shown are based on the North American Datum of 1927 (NAD 27) as currently required by the Mass Media Bureau of the FCC.

**Ownership:** Raycom Media Inc. (Group Owner).

**Began Operation:** May 16, 2002. Began analog operations: September 15, 1968. Sale to present owner by Cannell Cleveland LP approved by FCC January 24, 2000. Sale to Cannell Cleveland LP by Gaylord Broadcasting approved by FCC June 19, 1990. Sale to Gaylord by United Artists Broadcasting & Kaiser Broadcasting Co. approved by FCC June 30, 1977. Ceased analog operations: June 12, 2009.

**Represented (legal):** Covington & Burling.

**Represented (engineering):** Cohen Dippell & Everist PC.

**Personnel:**
**Bill Applegate**, Vice President & General Manager.

**Lynda King**, General Sales Manager.

**Isadoro Aguinaga**, Local Sales Manager.

**Dan Salamone**, News Director.

**Bob Maupin**, Chief Engineer.

**Karen Bizjak**, Business Manager.

**Lisa McManus**, Program Director.

**Rob Boenau**, Marketing & Promotion Director.

**James Stunek**, Production Director & Broadcast Operations.

**Jean Niznik**, Traffic Manager.

**Emily Davis**, Community Affairs Director.

**Judy Smith**, Assistant to the General Manager.

**WUAB B MPCDT-20001227ABJ GRANTED: 6/6/2001**


© 2011 Warren Communications News

**City of License:** Lorain. **Station DMA:** Cleveland-Akron (Canton), OH. **Rank:** 18.

Circulation © 2010 Nielsen. Coverage based on Nielsen study.

GrandTotal	Cable TV Households	Non-cable TV Households	Total TV Households
Estimated Station Totals *	1,265,610	426,980	1,692,590
Average Weekly Circulation (2010)	520,759	188,420	709,179
Average Daily Circulation (2010)			232,755
Station DMA Total	Cable TV Households	Non-cable TV Households	Total TV Households
Estimated Station Totals *	1,046,920	426,980	1,473,900
Average Weekly Circulation (2010)	494,529	188,420	682,949
Average Daily Circulation (2010)			228,373
Other DMA Total	Cable TV Households	Non-cable TV Households	Total TV Households
Estimated Station Totals *	218,690	0	218,690
Average Weekly Circulation (2010)	26,230	0	26,230
Average Daily Circulation (2010)			4,382

\*Estimated station totals are sums of the Nielsen TV and Cable TV household estimates for each county in which the station registers viewing of more than 5% as per the Nielsen Survey Methods.

**WMFD-TV**  
**Ch. 12**

**Network Service:** IND.

**Licensee:** Mid-State Television Inc., 2900 Park Ave. W, Mansfield, OH 44906-1062.

**Studio:** 2900 Park Ave W, Mansfield, OH 44906.

**Mailing Address:** 2900 Park Ave. W, Mansfield, OH 44906.

**Phone:** 419-529-5900. **Fax:** 419-529-2319.

**E-mail:** larrys@wvno.com; comments@wmfd.com

**Web Site:** http://www.wmfd.com

**Technical Facilities:** Channel No. 12 (204-210 MHz). Authorized power: 14-kw visual, aural. Antenna: 591-ft above av. terrain, 449-ft. above ground, 1831-ft. above sea level.

Latitude	40°	45'	50"
Longitude	82°	37'	04"

**Transmitter:** W of Mansfield, approx. 0.24-mi. N of US Rte. 305 & 0.3-mi. E of Lewis Rd.

**Note:** Latitude and longitude coordinates shown are based on the North American Datum of 1927 (NAD 27) as currently required by the Mass Media Bureau of the FCC.

**Ownership:** Mid-State Television Inc. (Group Owner).

**Began Operation:** February 15, 1999. Standard Definition. Began analog operations: February 29, 1988. FCC granted station STA April 17, 2008 to terminate analog operations in order to complete construction of its post-transition DTV facilities.

**Represented (legal):** Fletcher, Heald & Hildreth PLC.

**Represented (engineering):** du Treil, Lundin & Rackley Inc.

**Personnel:**

Gunther Meisse, President & General Manager.

Glenn Cheesnan, Vice President, Sales.

Scott Goodwin, Sales Manager.

Bob Miller, National Sales Manager.

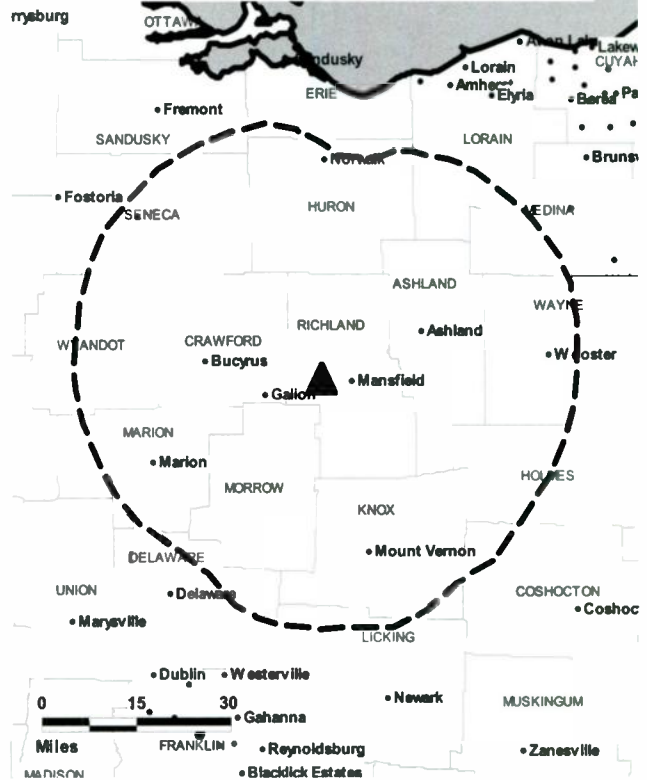
Larry Stine, News Manager.

Wayne Fick, Chief Engineer.

Kelly Bauer, Program Director & Traffic Manager.

**City of License:** Mansfield. **Station DMA:** Cleveland-Akron (Canton), OH. **Rank:** 18.

**WMFD-TV BPCDT-20040526ABT GRANTED: 7/15/2005**



© 2011 Warren Communications News

Circulation © 2010 Nielsen. Coverage based on Nielsen study.

GrandTotal	Cable TV Households	Non-cable TV Households	Total TV Households
Estimated Station Totals *	104,040	88,650	192,690
Average Weekly Circulation (2010)	20,795	8,047	28,842
Average Daily Circulation (2010)			9,643
Station DMA Total	Cable TV Households	Non-cable TV Households	Total TV Households
Estimated Station Totals *	91,670	77,070	168,740
Average Weekly Circulation (2010)	18,432	7,246	25,678
Average Daily Circulation (2010)			8,942
Other DMA Total	Cable TV Households	Non-cable TV Households	Total TV Households
Estimated Station Totals *	12,370	11,580	23,950
Average Weekly Circulation (2010)	2,363	801	3,164
Average Daily Circulation (2010)			701

\*Estimated station totals are sums of the Nielsen TV and Cable TV household estimates for each county in which the station registers viewing of more than 5% as per the Nielsen Survey Methods.

**WSFJ-TV**

**Ch. 24**

**Network Service:** IND.

**Licensee:** Trinity Christian Center of Santa Ana Inc., PO Box C-11949, Santa Ana, CA 92711.

**Studio:** 3948 Townsfair Way, Ste 220, Columbus, OH 43219.

**Mailing Address:** 3948 Townsfair Way, Ste 220, Columbus, OH 43219.

**Phone:** 614-416-6080; 800-517-5151. **Fax:** 614-416-6345.

**Web Site:** <http://gtn23.com>

**Technical Facilities:** Channel No. 24 (530-536 MHz). Authorized power: 1000-kw max. visual, aural. Antenna: 436-ft above av. terrain, 279-ft. above ground, 1516-ft. above sea level.

Latitude 40° 04' 44"  
Longitude 82° 41' 42"

**Note:** Latitude and longitude coordinates shown are based on the North American Datum of 1927 (NAD 27) as currently required by the Mass Media Bureau of the FCC.

**Ownership:** Trinity Broadcasting Network Inc. (Group Owner).

**Began Operation:** January 1, 2002. Began analog operations: March 9, 1980. Ceased analog operations: June 12, 2009.

**Represented (legal):** Colby M. May.

**Personnel:**

**Richard Schilg**, President & Chief Executive Officer.

**John Schneider**, Business Development Director.

**Angel Boullis**, Chief Financial Officer.

**Elaine Kistler**, General & Local Sales Manager.

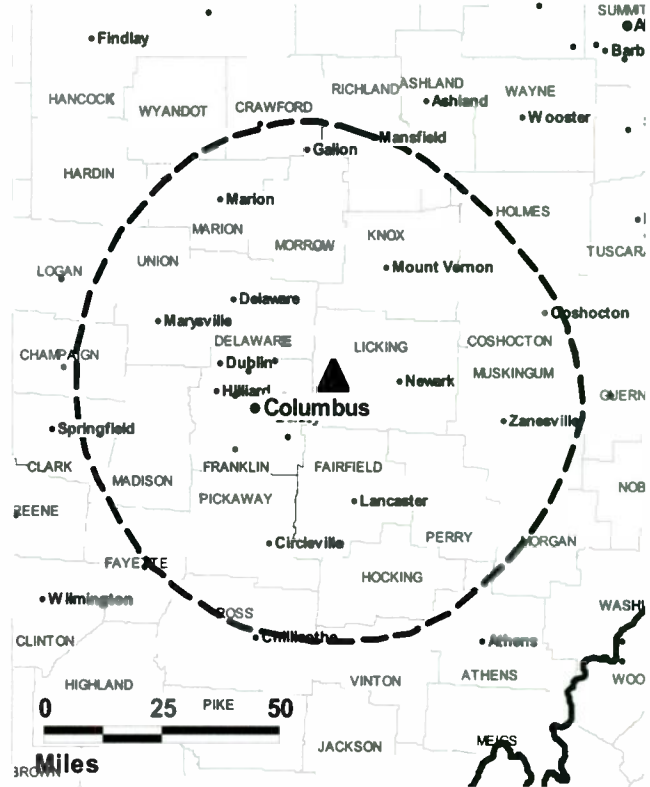
**Mike Hevel**, Sales Director.

**Rob Kasper**, Chief Operating Officer, Guardian Studios.

**Dave Wilson**, Programming & Operations Director.

**City of License:** Newark. **Station DMA:** Columbus, OH. **Rank:** 34.

**WSFJ-TV BPCDT-19991101AHH GRANTED: 5/14/2002**



Circulation © 2010 Nielsen. Coverage based on Nielsen study.

<b>GrandTotal</b>	<b>Cable TV Households</b>	<b>Non-cable TV Households</b>	<b>Total TV Households</b>
Estimated Station Totals *	36,180	24,160	60,340
Average Weekly Circulation (2010)	3,642	1,890	5,532
Average Daily Circulation (2010)			687

<b>Station DMA Total</b>	<b>Cable TV Households</b>	<b>Non-cable TV Households</b>	<b>Total TV Households</b>
Estimated Station Totals *	36,180	24,160	60,340
Average Weekly Circulation (2010)	3,642	1,890	5,532
Average Daily Circulation (2010)			687

\*Estimated station totals are sums of the Nielsen TV and Cable TV household estimates for each county in which the station registers viewing of more than 5% as per the Nielsen Survey Methods.

**WQCW**  
**Ch. 17**

**Network Service:** CW.

**Licensee:** Mountain TV LLC, 220 Salters Creek Rd, Hampton, VA 23661.

**Studio:** 800 Gallia St, Ste 430, Portsmouth, OH 45662.

**Mailing Address:** Ste 200, 400 Capitol St, Charleston, WV 25301.

**Phone:** 740-353-3391; 304-344-9729. **Fax:** 740-353-3372.

**E-mail:** bwhite@tristatescw.com

**Web Site:** http://www.tristatescw.com

**Technical Facilities:** Channel No. 17 (488-494 MHz). Authorized power: 50-kw max. visual, aural. Antenna: 1175-ft above av. terrain, 850-ft. above ground, 1953-ft. above sea level.

Latitude	38°	45'	42"
Longitude	83°	03'	41"

Holds CP for change to 1000-kw max. visual, 1299-ft above av. terrain, 1068-ft. above ground, 2039-ft. above sea level; lat. 38° 30' 21", long. 82° 12' 33", BPCDT-20080618ADI.

**Note:** Latitude and longitude coordinates shown are based on the North American Datum of 1927 (NAD 27) as currently required by the Mass Media Bureau of the FCC.

**Ownership:** Mountain TV LLC.

**Began Operation:** June 30, 2006. Began analog operations: May 8, 1988. Sale to Kenneth W. Russell (Television Properties Inc.) by Janesville Broadcasting Co. approved by FCC July 8, 1985. Left air 1989. Returned to air October 1998. Transfer of control of Television Properties Inc. to Commonwealth Broadcasting Group Inc. by Kenneth W. Russell approved by FCC July 11, 2002. Sale of remaining interest to Commonwealth Broadcasting Group Inc. approved by FCC November 15, 2006. Sale to present owner by Commonwealth Broadcasting Group Inc. approved by FCC February 23, 2007. Ceased analog operations: June 12, 2009.

**Represented (legal):** Brooks, Pierce, McLendon, Humphrey & Leonard LLP.

**Personnel:**

William White, General Manager.

Vince Wardell, General Sales Manager.

John Davis, Chief Engineer.

Charles Carey, Chief Master Controller.

Adrienne O'Harra, Traffic Director.

Dennie Large, Production, Marketing & Promotion Manager.

**City of License:** Portsmouth. **Station DMA:** Charleston-Huntington, WV. **Rank:** 64.



© 2011 Warren Communications News

Circulation © 2010 Nielsen. Coverage based on Nielsen study.

GrandTotal	Cable TV Households	Non-cable TV Households	Total TV Households
Estimated Station Totals *	251,030	182,130	433,160
Average Weekly Circulation (2010)	41,935	22,194	64,129
Average Daily Circulation (2010)			16,021

Station DMA Total	Cable TV Households	Non-cable TV Households	Total TV Households
Estimated Station Totals *	247,400	182,130	429,530
Average Weekly Circulation (2010)	41,336	22,194	63,530
Average Daily Circulation (2010)			15,938

Other DMA Total	Cable TV Households	Non-cable TV Households	Total TV Households
Estimated Station Totals *	3,630	0	3,630
Average Weekly Circulation (2010)	599	0	599
Average Daily Circulation (2010)			83

\*Estimated station totals are sums of the Nielsen TV and Cable TV household estimates for each county in which the station registers viewing of more than 5% as per the Nielsen Survey Methods.

**WGGN-TV**  
**Ch. 42**

**Network Service:** TBN.

**Licensee:** Christian Faith Broadcast Inc., PO Box 247, 3809 Maple Ave, Castalia, OH 44824.

**Studio:** 3809 Maple Ave, Castalia, OH 44824.

**Mailing Address:** PO Box 2397, Sandusky, OH 44870.

**Phone:** 419-684-5311. **Fax:** 419-684-5378.

**E-mail:** fm97.7@cfbroadcast.net

**Web Site:** <http://www.wggn.tv>

**Technical Facilities:** Channel No. 42 (638-644 MHz). Authorized power: 450-kw visual, aural. Antenna: 928-ft above av. terrain, 961-ft. above ground, 1933-ft. above sea level.

Latitude 41° 04' 30"  
Longitude 82° 27' 05"

**Note:** Latitude and longitude coordinates shown are based on the North American Datum of 1927 (NAD 27) as currently required by the Mass Media Bureau of the FCC.

**Ownership:** Christian Faith Broadcast Inc. (Group Owner).

**Began Operation:** November 14, 2002. Began analog operations: December 5, 1982. Ceased analog operations: June 12, 2009.

**Personnel:**

Shelby Gillam, President.

Rusty Yost, Vice President & Chief Engineer.

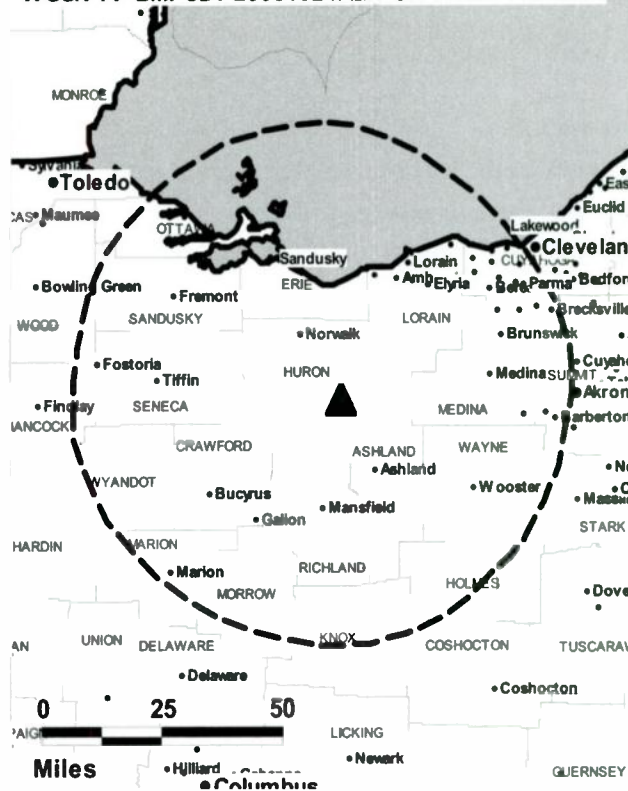
Richard Hawkins, General Manager.

Jeff Ferback, Local Sales Manager.

Roy Bilman, Traffic Coordinator.

**City of License:** Sandusky. **Station DMA:** Cleveland-Akron (Canton), OH. **Rank:** 18.

WGGN-TV BMPCDT-20081024AER GRANTED: 11/5/2008



© 2011 Warren Communications News

Circulation © 2010 Nielsen. Coverage based on Nielsen study.

Grand Total	Cable TV Households	Non-cable TV Households	Total TV Households
Estimated Station Totals *	67,270	5,420	72,690
Average Weekly Circulation (2010)	7,770	396	8,166
Average Daily Circulation (2010)			1,427
Station DMA Total	Cable TV Households	Non-cable TV Households	Total TV Households
Estimated Station Totals *	63,230	0	63,230
Average Weekly Circulation (2010)	7,524	0	7,524
Average Daily Circulation (2010)			1,357
Other DMA Total	Cable TV Households	Non-cable TV Households	Total TV Households
Estimated Station Totals *	4,040	5,420	9,460
Average Weekly Circulation (2010)	246	396	642
Average Daily Circulation (2010)			70

\*Estimated station totals are sums of the Nielsen TV and Cable TV household estimates for each county in which the station registers viewing of more than 5% as per the Nielsen Survey Methods.

Digital cable and TV coverage maps.  
Visit [www.warren-news.com/mediaprints.htm](http://www.warren-news.com/mediaprints.htm)





**WOIO**  
**Ch. 10**

**Network Service:** CBS.

**Licensee:** WOIO License Subsidiary LLC, 201 Monroe St, RSA Tower, 20th Fl, Montgomery, AL 36104.

**Studio:** 1717 E 12th St, Cleveland, OH 44114.

**Mailing Address:** 1717 E. 12th St, Cleveland, OH 44114.

**Phone:** 216-771-1943; 800-929-0132. **Fax:** 216-515-7152.

**E-mail:** bappegate@raycommedia.com

**Web Site:** http://www.woio.com

**Technical Facilities:** Channel No. 10 (192-198 MHz). Authorized power: 3.5-kw visual, aural. Antenna: 997-ft above av. terrain, 960-ft. above ground, 1860-ft. above sea level.

Latitude 41° 23' 15"  
Longitude 81° 41' 43"

Holds CP for change to 10.3-kw visual, 1184-ft above av. terrain, 1114-ft. above ground, 2014-ft. above sea level; BPCDT-20080620AKW.

**Transmitter:** 0.3-mi. S of Ridgewood Dr., 0.55-mi. W of Broadview Rd./Rte. 176, Parma.

**Note:** Latitude and longitude coordinates shown are based on the North American Datum of 1927 (NAD 27) as currently required by the Mass Media Bureau of the FCC.

**Ownership:** Raycom Media Inc. (Group Owner).

**Began Operation:** November 1, 1999. High Definition. Began analog operations: May 19, 1985. Sale to present owner by Milton S. Maltz approved by FCC August 13, 1998. Ceased analog operations: June 12, 2009.

**Represented (sales):** TeleRep Inc.

**Represented (legal):** Covington & Burling.

**Personnel:**

**Bill Applegate**, Vice President & General Manager.

**Lynda King**, General Sales Manager.

**Renee Morley**, Local Sales Manager.

**Dan Salamone**, News Director.

**Bob Maupin**, Chief Engineer.

**Jim Stunek**, Broadcast Operations Director.

**Karen Bizjak**, Business Manager.

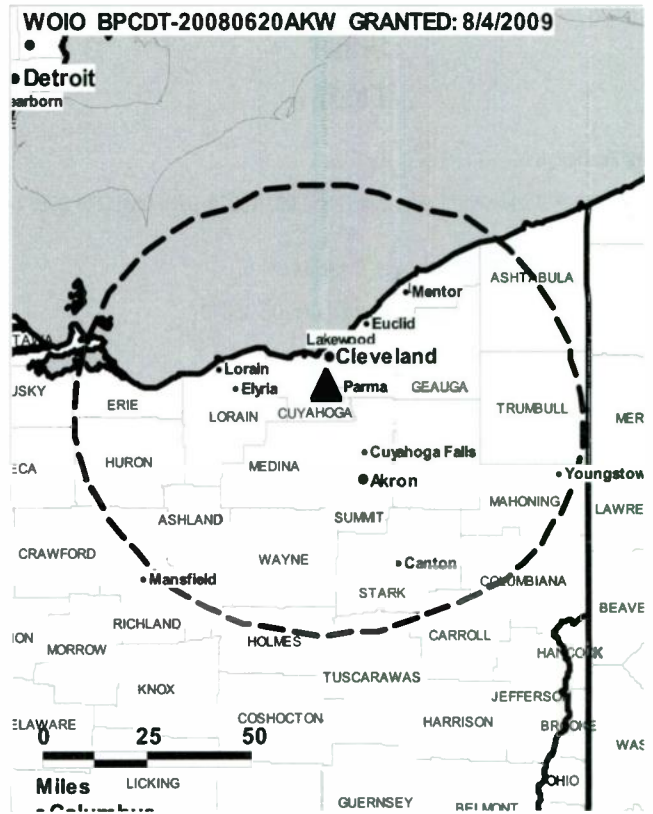
**Lisa McManus**, Program Director.

**Rob Boenau**, Marketing & Promotions Director.

**Jean Niznik**, Traffic Manager.

**Emily Davis**, Community Affairs Director.

**Judy Smith**, Assistant to the General Manager.



© 2011 Warren Communications News

**City of License:** Shaker Heights. **Station DMA:** Cleveland-Akron (Canton), OH.

**Rank:** 18.

Circulation © 2010 Nielsen. Coverage based on Nielsen study.

GrandTotal	Cable TV Households	Non-cable TV Households	Total TV Households
Estimated Station Totals *	1,106,720	426,980	1,533,700
Average Weekly Circulation (2010)	714,164	273,905	988,069
Average Daily Circulation (2010)			431,891
Station DMA Total	Cable TV Households	Non-cable TV Households	Total TV Households
Estimated Station Totals *	1,046,920	426,980	1,473,900
Average Weekly Circulation (2010)	702,682	273,905	976,587
Average Daily Circulation (2010)			429,200
Other DMA Total	Cable TV Households	Non-cable TV Households	Total TV Households
Estimated Station Totals *	59,800	0	59,800
Average Weekly Circulation (2010)	11,482	0	11,482
Average Daily Circulation (2010)			2,691

\*Estimated station totals are sums of the Nielsen TV and Cable TV household estimates for each county in which the station registers viewing of more than 5% as per the Nielsen Survey Methods.

**WBDT**  
**Ch. 26**

**Network Service:** CW.

**Licensee:** ACME Television Licenses of Ohio LLC, 10829 Olive Blvd, Ste 202, St. Louis, MO 63141.

**Studio:** 2589 Corporate Pl, Miamisburg, OH 45342.

**Mailing Address:** 2589 Corporate Pl, Miamisburg, OH 45342.

**Phone:** 937-384-9226. **Fax:** 937-384-7392.

**E-mail:** questions@wb26tv.com; john.hannon@daytonswb.com

**Web Site:** http://www.daytonscw.com

**Technical Facilities:** Channel No. 26 (542-548 MHz). Authorized power: 770-kw max. visual, aural. Antenna: 1145-ft above av. terrain, 1119-ft. above ground, 2014-ft. above sea level.

Latitude 39° 43' 28"  
Longitude 84° 15' 18"

**Note:** Latitude and longitude coordinates shown are based on the North American Datum of 1927 (NAD 27) as currently required by the Mass Media Bureau of the FCC.

**Ownership:** ACME Communications Inc. (Group Owner).

**Began Operation:** March 15, 2003. Standard Definition. Station broadcasting digitally on its analog channel allotment. Began analog operations: September 21, 1980. Ceased analog operations: June 12, 2009.

**Personnel:**

**John Hannon**, Vice President & General Manager.

**Melanle Simon**, General Sales Manager.

**Billie Adkins**, National Sales Manager.

**Al Schmidt**, Chief Engineer.

**Bonnie Meyers**, Business Manager.

**Greg Abbott**, Programming Director.

**Brian Mercer**, Marketing & Research Director.

**Mike Shearer**, Production Director.

**Shasta Scarberry**, Creative Services Director.

**Reggie Stone**, Traffic Manager.

**City of License:** Springfield. **Station DMA:** Dayton, OH. **Rank:** 62.

**WBDT BMDCTD-20080619AKF GRANTED: 5/21/2009**



© 2011 Warren Communications News

Circulation © 2010 Nielsen. Coverage based on Nielsen study.

GrandTotal	Cable TV Households	Non-cable TV Households	Total TV Households
Estimated Station Totals *	339,390	202,810	542,200
Average Weekly Circulation (2010)	87,429	68,133	155,562
Average Daily Circulation (2010)			59,789
Station DMA Total	Cable TV Households	Non-cable TV Households	Total TV Households
Estimated Station Totals *	339,390	188,150	527,540
Average Weekly Circulation (2010)	87,429	66,576	154,005
Average Daily Circulation (2010)			59,381
Other DMA Total	Cable TV Households	Non-cable TV Households	Total TV Households
Estimated Station Totals *	0	14,660	14,660
Average Weekly Circulation (2010)	0	1,557	1,557
Average Daily Circulation (2010)			408

\*Estimated station totals are sums of the Nielsen TV and Cable TV household estimates for each county in which the station registers viewing of more than 5% as per the Nielsen Survey Methods.

**WTOV-TV**  
**Ch. 9**

**Network Service:** IND, NBC.

**Licensee:** WTOV Inc., 6205 Peachtree Dunwoody Rd, Atlanta, GA 30328.

**Studio:** 9 Red Donley Plaza, Steubenville, OH 43952.

**Sales Office:** Riley Bldg., 14th & Chapline Sts., 6th Floor, Wheeling, WV 26003.

**Mailing Address:** PO Box 9999, Steubenville, OH 43952-6799.

**Phone:** 740-282-9999; 740-282-0911. **Fax:** 740-282-0439.

**E-mail:** tmccoy@wtov.com; crobinson@wtov.com

**Web Site:** http://www.wtov9.com

**Technical Facilities:** Channel No. 9 (186-192 MHz). Authorized power: 23-kw visual, aural. Antenna: 925-ft above av. terrain, 869-ft. above ground, 1965-ft. above sea level.

Latitude 40° 20' 33"  
Longitude 80° 37' 14"

**Note:** Latitude and longitude coordinates shown are based on the North American Datum of 1927 (NAD 27) as currently required by the Mass Media Bureau of the FCC.

**Ownership:** Cox Enterprises Inc. (Group Owner).

**Began Operation:** November 26, 2002. Station broadcasting digitally on its analog channel allotment. Began analog operations: December 10, 1953. Transfer of stations from WSTV Inc. and WPIT Inc. to United Printers & Publishers, later Rust Craft Greeting Cards Inc., approved by FCC November 8, 1961 (Television Digest, Vol. 17:30, 33; 2:14). Sale to Ziff Corp. by Rust Craft approved by FCC May 10, 1978 (Vol. 17:26, 27, 36; 18:20, 41). Sale to Television Station Partners (I. Martin Pompadur, et al.) by Ziff Corp. approved by FCC January 18, 1983 (Vol. 22:30). Sale to Smith Broadcasting by Television Station Partners approved by FCC September 29, 1995 (Vol. 35:17, 41). Sale to Smith Acquisition Co. approved by FCC December 13, 1996. Sale to present owner by Smith Acquisition Co. approved by FCC September 22, 2000 (Vol. 40:29). Ceased analog operations: June 12, 2009.

**Represented (legal):** Dow Lohnes PLLC.

**Represented (sales):** TeleRep Inc.

**Personnel:**

**Tim McCoy**, Vice President & General Manager.

**Michael Seachman**, Operations & Engineering Director.

**Tom Pleva**, General Sales Manager.

**Brandon Gobel**, News Director.

**Don Fogle**, Chief Engineer.

**Chuck Robinson**, Controller.

**Kristin Murdock**, Promotion & Marketing Director.

**Michelle Lehita**, Traffic Coordinator.

**Mary Sue Gallabrese**, Human Resources Administrator.



**City of License:** Steubenville. **Station DMA:** Wheeling, WV-Steubenville, OH.

**Rank:** 159.

Circulation © 2010 Nielsen. Coverage based on Nielsen study.

GrandTotal	Cable TV Households	Non-cable TV Households	Total TV Households
Estimated Station Totals *	204,300	67,780	272,080
Average Weekly Circulation (2010)	91,967	19,317	111,284
Average Daily Circulation (2010)			68,126
Station DMA Total	Cable TV Households	Non-cable TV Households	Total TV Households
Estimated Station Totals *	94,180	36,620	130,800
Average Weekly Circulation (2010)	77,473	15,840	93,313
Average Daily Circulation (2010)			61,801
Other DMA Total	Cable TV Households	Non-cable TV Households	Total TV Households
Estimated Station Totals *	110,120	31,160	141,280
Average Weekly Circulation (2010)	14,494	3,477	17,971
Average Daily Circulation (2010)			6,325

\*Estimated station totals are sums of the Nielsen TV and Cable TV household estimates for each county in which the station registers viewing of more than 5% as per the Nielsen Survey Methods.

**WLMB**

**Ch. 5**

**Network Service:** IND.

**Licensee:** Dominion Broadcasting Inc., PO Box 908, 26693 Eckel Rd, Perrysburg, OH 43552.

**Studio:** 825 Capital Commons Dr, Toledo, OH 43615.

**Mailing Address:** 825 Capital Commons Dr, Toledo, OH 43615.

**Phone:** 419-720-9562. **Fax:** 419-720-9563.

**E-mail:** info@wlmb.com

**Web Site:** http://www.wlmb.com

**Technical Facilities:** Channel No. 5 (76-82 MHz). Authorized power: 10-kw visual, aural. Antenna: 509-ft above av. terrain, 512-ft. above ground, 1247-ft. above sea level.

Latitude	41°	44'	41"
Longitude	84°	01'	06"

**Note:** Latitude and longitude coordinates shown are based on the North American Datum of 1927 (NAD 27) as currently required by the Mass Media Bureau of the FCC.

**Ownership:** Dominion Broadcasting Inc. (Group Owner).

**Began Operation:** May 2, 2002. Began analog operations: October 19, 1998. Ceased analog operations: June 12, 2009.

**Represented (legal):** Wiley Rein LLP.

**Represented (engineering):** du Treil, Lundin & Rackley Inc.

**Personnel:**

**Jamey R. Schmitz**, Chief Executive Officer & General Manager.

**Aaron Darr**, Senior Vice President, Production.

**Jeff Millstagle**, Senior Vice President, Operations.

**Shawn Rames**, Senior Vice President, Business Affairs.

**Curt Miller**, Sales Manager.

**Eric Jingst**, Chief Engineer.

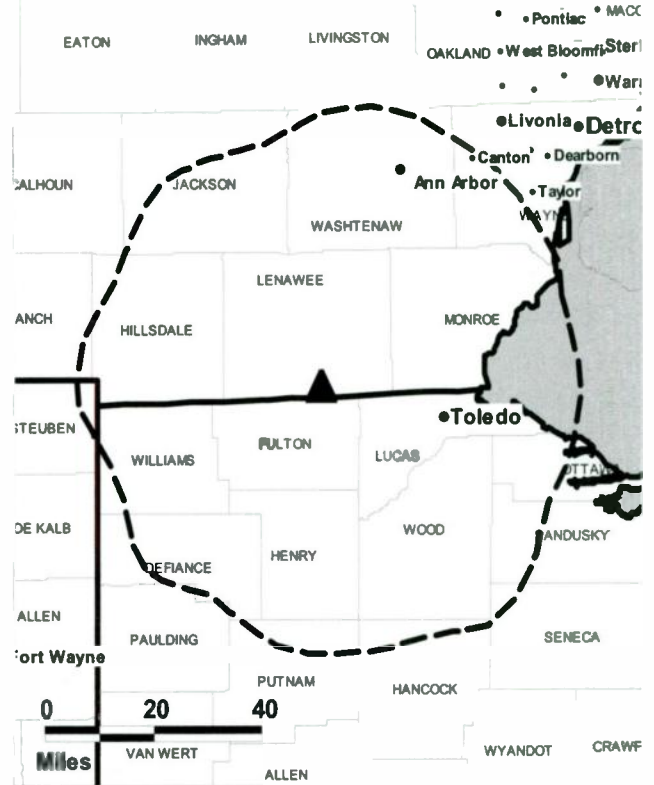
**Brooke Myerholtz**, Program & Traffic Director.

**Shawn Rames**, Office Manager.

**Mike Rumschlag**, Outreach & Special Events.

**City of License:** Toledo. **Station DMA:** Toledo, OH. **Rank:** 70.

**WLMB BPCDT-19991027ADB GRANTED: 9/22/2003**



© 2011 Warren Communications News

Circulation © 2010 Nielsen. Coverage based on Nielsen study.

GrandTotal	Cable TV Households	Non-cable TV Households	Total TV Households
Estimated Station Totals *	263,220	69,380	332,600
Average Weekly Circulation (2010)	20,029	5,409	25,438
Average Daily Circulation (2010)			6,216
Station DMA Total	Cable TV Households	Non-cable TV Households	Total TV Households
Estimated Station Totals *	221,460	69,380	290,840
Average Weekly Circulation (2010)	16,104	5,409	21,513
Average Daily Circulation (2010)			5,673
Other DMA Total	Cable TV Households	Non-cable TV Households	Total TV Households
Estimated Station Totals *	41,760	0	41,760
Average Weekly Circulation (2010)	3,925	0	3,925
Average Daily Circulation (2010)			543

\*Estimated station totals are sums of the Nielsen TV and Cable TV household estimates for each county in which the station registers viewing of more than 5% as per the Nielsen Survey Methods.

**WNWO-TV**  
**Ch. 49**

**Network Service:** NBC.

**Licensee:** Barrington Toledo License LLC, 2500 W Higgins Rd, Ste 880, Hoffman Estates, IL 60195.

**Studio:** 300 S Byrne Rd, Toledo, OH 43615.

**Mailing Address:** 300 S. Byrne Rd, Toledo, OH 43615.

**Phone:** 419-535-0024. **Fax:** 419-535-0202.

**E-mail:** jskorburg@nbc24.com

**Web Site:** http://www.toledoonthemove.com

**Technical Facilities:** Channel No. 49 (680-686 MHz). Authorized power: 302.3-kw max. visual, aural. Antenna: 1334-ft above av. terrain, 1345-ft. above ground, 1924-ft. above sea level.

Latitude 41° 40' 03"  
Longitude 83° 21' 22"

Holds CP for change to 118-kw max. visual, 1342-ft above av. terrain, 1347-ft. above ground, 1926-ft. above sea level; BPCDT-20091224ABN.

**Transmitter:** 833 N. Cousino Rd. at Arquette Rd., 5.8-mi. E of Toledo.

**Note:** Latitude and longitude coordinates shown are based on the North American Datum of 1927 (NAD 27) as currently required by the Mass Media Bureau of the FCC.

**Ownership:** Pilot Group LP (Group Owner).

**Began Operation:** February 8, 2001. High Definition. Began analog operations: May 3, 1966. Sale to Toledo Television Investors LP by The First National Bank of Boston, which took control from D. H. Overmyer Telecasting Co. Inc. approved by FCC January 31, 1986. Sale to Malrite Communications Group Inc. by Toledo Television Investors LP approved by FCC August 12, 1996. Sale to Raycom Media Inc. by Malrite Communications Group Inc. approved by FCC August 13, 1998. Sale to present owner by Raycom Media Inc. approved by FCC June 13, 2006, but not yet consummated. Ceased analog operations: June 12, 2009.

**Represented (sales):** TeleRep Inc.

**Represented (legal):** Paul Hastings.

**Personnel:**

Jon Skorburg, General Manager.

Sam Weiss, Local Sales Manager.

Kim Jakubowski, National Sales Manager.

Pat Livingston, News Director.

Hank Thompson, Chief Engineer.

Vicki Scott, Business Manager.

Jack Scott, Promotion Director & Production Manager.

Jon Hageali, Traffic Manager.

**City of License:** Toledo. **Station DMA:** Toledo, OH. **Rank:** 70.



Circulation © 2010 Nielsen. Coverage based on Nielsen study.

GrandTotal	Cable TV Households	Non-cable TV Households	Total TV Households
Estimated Station Totals *	348,130	207,890	556,020
Average Weekly Circulation (2010)	166,467	94,350	260,817
Average Daily Circulation (2010)			103,208
Station DMA Total	Cable TV Households	Non-cable TV Households	Total TV Households
Estimated Station Totals *	267,180	168,560	435,740
Average Weekly Circulation (2010)	143,445	90,244	233,689
Average Daily Circulation (2010)			95,423
Other DMA Total	Cable TV Households	Non-cable TV Households	Total TV Households
Estimated Station Totals *	80,950	39,330	120,280
Average Weekly Circulation (2010)	23,022	4,106	27,128
Average Daily Circulation (2010)			7,785

\*Estimated station totals are sums of the Nielsen TV and Cable TV household estimates for each county in which the station registers viewing of more than 5% as per the Nielsen Survey Methods.

**WTOL**  
**Ch. 11**

**Network Service:** CBS.

**Licensee:** WTOL License Subsidiary LLC, 201 Monroe St, RSA Tower, 20th Fl, Montgomery, AL 36104.

**Studio:** 730 N Summit St, Toledo, OH 43604.

**Mailing Address:** 730 N. Summit St, Toledo, OH 43604.

**Phone:** 419-248-1111. **Fax:** 419-248-1177.

**E-mail:** info@wtol.com

**Web Site:** http://www.wtol.com

**Technical Facilities:** Channel No. 11 (198-204 MHz). Authorized power: 16.9-kw visual, aural. Antenna: 1001-ft above av. terrain, 1005-ft. above ground, 1585-ft. above sea level.

Latitude	41°	40'	22"
Longitude	83°	22'	47"

**Note:** Latitude and longitude coordinates shown are based on the North American Datum of 1927 (NAD 27) as currently required by the Mass Media Bureau of the FCC.

**Ownership:** Raycom Media Inc. (Group Owner).

**Began Operation:** April 29, 2002. Standard and High Definition. Station broadcasting digitally on its analog channel allotment. Began analog operations: December 5, 1958. Sale to present owner by Cosmos Broadcasting Corp. approved by FCC January 17, 2006. Sale to Cosmos Broadcasting Corp. by Frazier Reams and associates approved by FCC March 10, 1965. Ceased analog operations: June 12, 2009.

**Represented (legal):** Covington & Burling.

**Personnel:**

**Bob Chirton**, Vice President & General Manager.

**Steve Israel**, Operations & Program Manager.

**Linda Blackburn**, General Sales Manager.

**Sue Strayer**, Local Sales Manager.

**Nancy Bright**, National Sales Manager.

**Mitch Jacob**, News Director.

**Steve Crum**, Chief Engineer.

**Jim Bowe**, Engineering Supervisor.

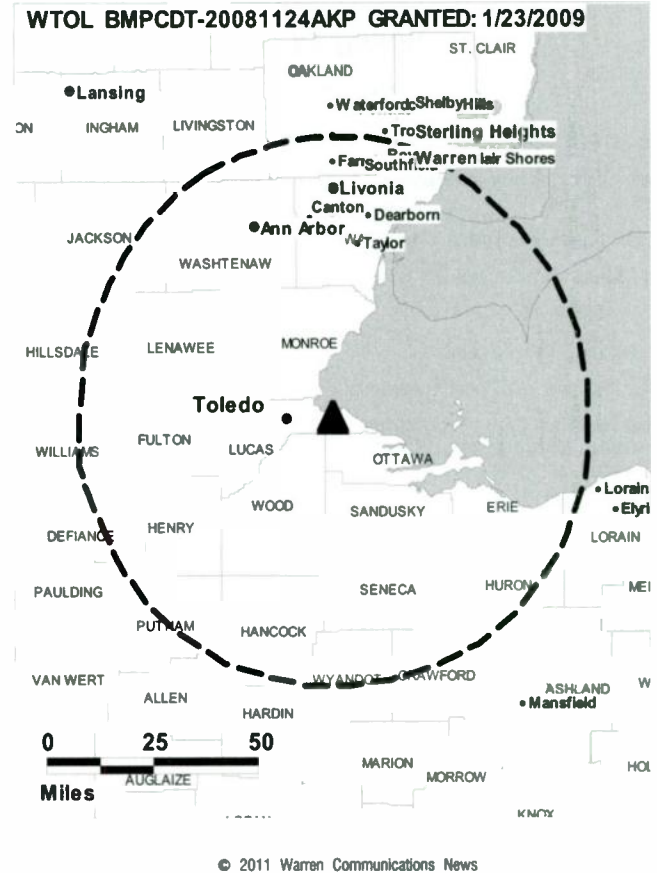
**Jenny Thomas**, Assistant Regional Controller.

**Rob Boenau**, Marketing Director.

**Bethany Moseley**, Sales Research Director.

**Bill Stewart**, Creative Services Director.

**Mary Anne McAuley**, Traffic Manager.



**City of License:** Toledo. **Station DMA:** Toledo, OH. **Rank:** 70.

Circulation © 2010 Nielsen. Coverage based on Nielsen study.

GrandTotal	Cable TV Households	Non-cable TV Households	Total TV Households
Estimated Station Totals *	366,230	252,660	618,890
Average Weekly Circulation (2010)	241,743	137,836	379,579
Average Daily Circulation (2010)			202,906
Station DMA Total	Cable TV Households	Non-cable TV Households	Total TV Households
Estimated Station Totals *	267,180	168,560	435,740
Average Weekly Circulation (2010)	199,183	127,153	326,336
Average Daily Circulation (2010)			185,401
Other DMA Total	Cable TV Households	Non-cable TV Households	Total TV Households
Estimated Station Totals *	99,050	84,100	183,150
Average Weekly Circulation (2010)	42,560	10,683	53,243
Average Daily Circulation (2010)			17,505

\*Estimated station totals are sums of the Nielsen TV and Cable TV household estimates for each county in which the station registers viewing of more than 5% as per the Nielsen Survey Methods.

**WTVG**  
**Ch. 13**

**Network Service:** ABC.

**Licensee:** WTVG Inc., 77 W 66th St, 16th Fl, New York, NY 10023.

**Studio:** 4247 Dorr St, Toledo, OH 43607.

**Mailing Address:** 4247 Dorr St, Toledo, OH 43607.

**Phone:** 419-531-1313; 419-534-3858. **Fax:** 419-531-1399.

**E-mail:** wtvg.news@abc.com

**Web Site:** http://abclocal.go.com/wtvg/index

**Technical Facilities:** Channel No. 13 (210-216 MHz). Authorized power: 14.6-kw visual, aural. Antenna: 1002-ft above av. terrain, 1012-ft. above ground, 1593-ft. above sea level.

Latitude 41° 41' 00"  
Longitude 83° 24' 49"

**Note:** Latitude and longitude coordinates shown are based on the North American Datum of 1927 (NAD 27) as currently required by the Mass Media Bureau of the FCC.

**Ownership:** Disney Enterprises Inc. (Group Owner).

**Began Operation:** September 19, 2002. Standard and High Definition. Station broadcasting digitally on its analog channel allotment. Began analog operations: July 21, 1948. Ceased analog operations: June 12, 2009.

**Personnel:**

David Zamichow, President & General Manager.

Barbara Vaughn, Vice President & Chief Financial Officer.

Tami Rost, Program & Operations Manager.

Mary Gerken, Sales Director.

Bob Silver, Local Sales Manager.

Brian Trauring, News Director.

Barry Gries, Chief Engineer.

Matt Black, Production Manager.

Kevin Boyer, Traffic Manager.

Earnestine Weathers, Community Affairs Director.

**City of License:** Toledo. **Station DMA:** Toledo, OH. **Rank:** 70.



Circulation © 2010 Nielsen. Coverage based on Nielsen study.

GrandTotal	Cable TV Households	Non-cable TV Households	Total TV Households
Estimated Station Totals *	395,890	224,600	620,490
Average Weekly Circulation (2010)	228,281	123,002	351,283
Average Daily Circulation (2010)			186,356
Station DMA Total	Cable TV Households	Non-cable TV Households	Total TV Households
Estimated Station Totals *	267,180	168,560	435,740
Average Weekly Circulation (2010)	189,249	116,637	305,886
Average Daily Circulation (2010)			171,847
Other DMA Total	Cable TV Households	Non-cable TV Households	Total TV Households
Estimated Station Totals *	128,710	56,040	184,750
Average Weekly Circulation (2010)	39,032	6,365	45,397
Average Daily Circulation (2010)			14,509

\*Estimated station totals are sums of the Nielsen TV and Cable TV household estimates for each county in which the station registers viewing of more than 5% as per the Nielsen Survey Methods.

**WUPW**  
**Ch. 46**

**Network Service:** FOX.

**Licensee:** WUPW Broadcasting LLC, 4 Richmond Sq, Ste 200, Providence, RI 02906.

**Studio:** Four Seagate, Toledo, OH 43604.

**Mailing Address:** Four Seagate, Toledo, OH 43604.

**Phone:** 419-244-3600. **Fax:** 419-244-8842.

**E-mail:** rmaselli@foxt Toledo.com

**Web Site:** http://www.foxt Toledo.com

**Technical Facilities:** Channel No. 46 (662-668 MHz). Authorized power: 110-kw max. visual, aural. Antenna: 1168-ft above av. terrain, 1168-ft. above ground, 1765-ft. above sea level.

Latitude 41° 39' 22"  
Longitude 83° 26' 41"

Requests CP for change to 200-kw max. visual, 1168-ft above av. terrain, 1168-ft. above ground, 1763-ft. above sea level; BPCDT-20080619AJB.

**Note:** Latitude and longitude coordinates shown are based on the North American Datum of 1927 (NAD 27) as currently required by the Mass Media Bureau of the FCC.

**Ownership:** LIN TV Corp. (Group Owner).

**Began Operation:** April 11, 2003. Began analog operations: September 22, 1985. Ceased analog operations: June 12, 2009.

**Represented (sales):** Blair Television.

**Personnel:**

**Ray Maselli**, President & General Manager.

**Gary Yoder**, General Sales Manager.

**Brian Lorenzen**, Local Sales Manager.

**Steve Pietras**, Chief Engineer & Operations Manager.

**Maria Castonzo**, Business Manager.

**Cathy Stoner**, Program Director.

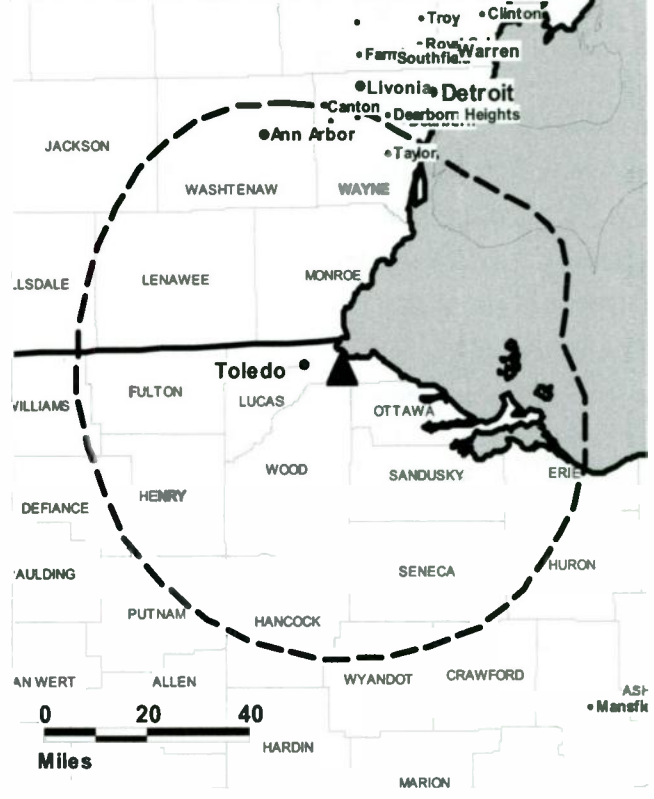
**Betsy Russell**, Promotion Director.

**Tom Ovacek**, Production & Creative Services Director.

**Jessica McClaslin**, Traffic Manager.

**City of License:** Toledo. **Station DMA:** Toledo, OH. **Rank:** 70.

WUPW BPCDT-19991029ABF GRANTED: 10/18/2001



© 2011 Warren Communications News

Circulation © 2010 Nielsen. Coverage based on Nielsen study.

GrandTotal	Cable TV Households	Non-cable TV Households	Total TV Households
Estimated Station Totals *	360,500	207,890	568,390
Average Weekly Circulation (2010)	159,534	98,424	257,958
Average Daily Circulation (2010)			88,122
Station DMA Total	Cable TV Households	Non-cable TV Households	Total TV Households
Estimated Station Totals *	267,180	168,560	435,740
Average Weekly Circulation (2010)	129,387	94,893	224,280
Average Daily Circulation (2010)			77,920
Other DMA Total	Cable TV Households	Non-cable TV Households	Total TV Households
Estimated Station Totals *	93,320	39,330	132,650
Average Weekly Circulation (2010)	30,147	3,531	33,678
Average Daily Circulation (2010)			10,202

\*Estimated station totals are sums of the Nielsen TV and Cable TV household estimates for each county in which the station registers viewing of more than 5% as per the Nielsen Survey Methods.



**WFMJ-TV**  
**Ch. 20**

Network Service: CW, NBC.

Grantee: WFMJ Television Inc., 101 W. Boardman St, Youngstown, OH 44503.

Studio: 101 W Boardman St, Youngstown, OH 44503.

Mailing Address: PO Box 689, Youngstown, OH 44501-0689.

Phone: 330-744-8611; 888-769-2473. Fax: 330-744-3402.

E-mail: jgrdi@wfmj.com

Web Site: http://www.wfmj.com/

Technical Facilities: Channel No. 20 (506-512 MHz). Authorized power: 460-kw max. visual, aural. Antenna: 966-ft above av. terrain, 988-ft. above ground, 2021-ft. above sea level.

Latitude 41° 04' 48"  
Longitude 80° 38' 25"

Note: Latitude and longitude coordinates shown are based on the North American Datum of 1927 (NAD 27) as currently required by the Mass Media Bureau of the FCC.

Ownership: NPM Inc. (Group Owner).

Began Operation: October 13, 2006. Began analog operations: March 8, 1953. Began operation February 8, 1952 on Channel 73. Sale by Polan Industries of CP and equipment for Ch. 21 to WFMJ-TV approved by FCC May 5, 1954 (Television Digest, Vol. 10:19). Began operation on Ch. 21 August 7, 1954. Transfer of control to present owner from Vindicator Printing Co. approved by FCC December 31, 1992. Ceased analog operations: June 12, 2009.

Represented (sales): Blair Television.

**Personnel:**

Betty H. Brown Jagnow, President.

John Grdic, General Manager, Station Manager & Program Director.

Jack Grdic, Local & Regional Sales Manager.

Kathy Brickman, National Sales Manager.

Mona Alexander, News Director.

Bob Flis, Chief Engineer.

Kathy Duganne, Controller.

Jack Stevenson, Marketing Director.

Joe Romano, Promotion Director.

JoLynn Mullally, Production Manager.

Amy Williams, Traffic Manager.

Cindy Fularz, Human Resources Director.

Madonna Pinkard, Community Relations Director.

City of License: Youngstown. Station DMA: Youngstown, OH. Rank: 111.



Circulation © 2010 Nielsen. Coverage based on Nielsen study.

GrandTotal	Cable TV Households	Non-cable TV Households	Total TV Households
Estimated Station Totals *	254,440	193,810	448,250
Average Weekly Circulation (2010)	139,760	71,110	210,870
Average Daily Circulation (2010)			115,113
Station DMA Total	Cable TV Households	Non-cable TV Households	Total TV Households
Estimated Station Totals *	175,480	91,080	266,560
Average Weekly Circulation (2010)	124,899	60,663	185,562
Average Daily Circulation (2010)			108,688
Other DMA Total	Cable TV Households	Non-cable TV Households	Total TV Households
Estimated Station Totals *	78,960	102,730	181,690
Average Weekly Circulation (2010)	14,861	10,447	25,308
Average Daily Circulation (2010)			6,425

\*Estimated station totals are sums of the Nielsen TV and Cable TV household estimates for each county in which the station registers viewing of more than 5% as per the Nielsen Survey Methods.

**WKBN-TV**  
**Ch. 41**

**Network Service:** CBS.

**Grantee:** NVT Youngstown Licensee LLC, Atrtn: Legal, 2101 Cedar Springs Rd, Ste 700, Dallas, TX 75201.

**Studio:** 3930 Sunset Blvd, Youngstown, OH 44512.

**Mailing Address:** 3930 Sunset Blvd, Youngstown, OH 44512.

**Phone:** 330-782-1144. **Fax:** 330-782-3504.

**E-mail:** dcoy@wkbn.com

**Web Site:** http://www.wkbn.com/

**Technical Facilities:** Channel No. 41 (632-638 MHz). Authorized power: 570-kw max. visual, aural. Antenna: 1444-ft above av. terrain, 1396-ft. above ground, 2501-ft. above sea level.

Latitude 41° 03' 23.2"  
Longitude 80° 38' 43.7"

Requests CP for change to 650-kw max. visual; BPCDT-20100804AAR.

**Note:** Latitude and longitude coordinates shown are based on the North American Datum of 1927 (NAD 27) as currently required by the Mass Media Bureau of the FCC.

**Ownership:** NVT License Holdings LLC (Group Owner).

**Began Operation:** April 27, 2006. Began analog operations: January 11, 1953. Ceased analog operations: June 12, 2009. W. P. Williamson Jr. increased holdings from 60% to 100% in 1958 by purchasing 40% held by publisher of Cleveland Plain Dealer and News for undisclosed amount and retiring stock to treasury. Sale to GOCOM Communications LLC from WKBN Broadcasting Corp., and subsequent merger with Grapevine Communications Inc., to form GOCOM Holdings LLC approved by FCC November 1, 1999. GOCOM Holdings LLC later renamed Piedmont Television Holdings LLC. Sale to New Vision Television LLC by Piedmont Television Holdings LLC approved by FCC January 8, 2007. Involuntary assignment of license to Debtor in Possession status approved by FCC July 24, 2009. Voluntary assignment of license from Debtor in Possession status to restructured New Vision Television LLC, now NVT License Holdings LLC, approved by FCC September 28, 2009. Transfer of control by NVT Youngstown Licensee LLC from HBK NV LLC to C. Thomas McMillen approved by FCC March 12, 2010.

**Represented (legal):** Wiley Rein LLP.

**Represented (sales):** Continental Television Sales.

**Personnel:**

David Coy, General Manager.

Nicolette Manuel, Local Sales Manager.

Jill Duffy, National Sales Manager.

Gary Coursen, News Director.

Tom Zocolo, Chief Engineer.

Marion Sweely, Business Manager.

John Amann Jr., Marketing, Promotion & Production Director.

Phyllis Rappach, Program Director.

Jo-Lynn Ortenzio, Creative Services & Production Manager.

WKBN-TV BPCDT-20091102ACT GRANTED: 11/4/2009



© 2011 Warren Communications News

Sandy Dota, Traffic Manager.

**City of License:** Youngstown. **Station DMA:** Youngstown, OH. **Rank:** 111.

Circulation © 2010 Nielsen. Coverage based on Nielsen study.

GrandTotal	Cable TV Households	Non-cable TV Households	Total TV Households
Estimated Station Totals *	271,300	198,720	470,020
Average Weekly Circulation (2010)	146,162	71,566	217,728
Average Daily Circulation (2010)			109,068
Station DMA Total	Cable TV Households	Non-cable TV Households	Total TV Households
Estimated Station Totals *	175,480	91,080	266,560
Average Weekly Circulation (2010)	122,453	62,059	184,512
Average Daily Circulation (2010)			99,741
Other DMA Total	Cable TV Households	Non-cable TV Households	Total TV Households
Estimated Station Totals *	95,820	107,640	203,460
Average Weekly Circulation (2010)	23,709	9,507	33,216
Average Daily Circulation (2010)			9,327

\*Estimated station totals are sums of the Nielsen TV and Cable TV household estimates for each county in which the station registers viewing of more than 5% as per the Nielsen Survey Methods.

**WYTV**  
**Ch. 36**

**Network Service:** MNT, ABC.

**Licensee:** PBC Broadcasting of Youngstown License LLC, 11766 Wilshire Blvd, Ste 405, Los Angeles, CA 90025-6573.

**Studio:** 3930 Sunset Blvd, Youngstown, OH 44512.

**Mailing Address:** 3930 Sunset Blvd, Youngstown, OH 44512.

**Phone:** 330-782-1144. **Fax:** 330-782-8154.

**E-mail:** sales@wytv.com

**Web Site:** http://www.wytv.com

**Technical Facilities:** Channel No. 36 (602-608 MHz). Authorized power: 50-kw max. visual, aural. Antenna: 486-ft above av. terrain, 528-ft. above ground, 1552-ft. above sea level.

Latitude 41° 03' 43"  
Longitude 80° 38' 07"

Holds CP for change to 1000-kw max. visual, 581-ft above av. terrain, 622-ft. above ground, 1647-ft. above sea level; BPCDT-20080620ALJ.

**Note:** Latitude and longitude coordinates shown are based on the North American Datum of 1927 (NAD 27) as currently required by the Mass Media Bureau of the FCC.

**Ownership:** PBC Networks LLC (Group Owner).

**Began Operation:** July 11, 2006. Began analog operations: April 4, 1953. Ceased analog operations: June 12, 2009. Station started on Ch. 45 as New Castle, PA outlet, but left air January 14, 1955, awaiting FCC action on petition to move transmitter to Youngstown, OH. Resumed operation October 30, 1957 from present transmitter site. Changed to Ch. 33 operation in Youngstown November 26, 1959. Sale to WKST-TV Inc. (wholly-owned by Communications Industries Corp.) by Samuel Townsend approved by FCC April 12, 1961. Sale to Edwin G. Richter Jr., Edgewood Investment, Adam Young, Howard D. Duncan Jr., et al., by WKST-TV Inc. approved by FCC February 5, 1965. Sale to Adams-Russell Co. by Edwin G. Richter Jr., Edgewood Investment, Adam Young, Howard D. Duncan Jr., et al., approved by FCC September 12, 1970. Sale to A. Richard Benedek & Robert L. Dudley by Adams-Russell Co. approved by FCC April 15, 1983. Sale of Dudley's 50% interest to Benedek approved by FCC November 25, 1985. Sale to Chelsea Broadcasting Co. LLC by Benedek Broadcasting Co. LLC approved by FCC August 29, 2002. Sale to PBC Television Holdings LLC by Chelsey Broadcasting Co. LLC approved by FCC July 30, 2007. Involuntary assignment of license to Debtor in Possession status approved by FCC July 24, 2009. Voluntary assignment of license from Debtor in Possession status to restructured PBC Television Holdings LLC, now PBC Networks LLC, approved by FCC September 28, 2009.

**Represented (legal):** Drinker Biddle.

**Represented (sales):** Katz Media Group.

**Personnel:**

David Coy, General Manager.

Nikki Manuel, Director of Sales.

Stan Sarna, General Sales Manager.

Tom Zocolo, Chief Engineer.

Marion Sweely, Business Manager.

Becky Hambrick, Programming.



© 2011 Warren Communications News

**John Amann Jr.,** Marketing & Promotion Director.

**Cheryl Huston,** Traffic Manager.

**City of License:** Youngstown. **Station DMA:** Youngstown, OH. **Rank:** 111.

Circulation © 2010 Nielsen. Coverage based on Nielsen study.

GrandTotal	Cable TV Households	Non-cable TV Households	Total TV Households
Estimated Station Totals *	324,230	118,260	442,490
Average Weekly Circulation (2010)	133,529	50,729	184,258
Average Daily Circulation (2010)			79,858
Station DMA Total	Cable TV Households	Non-cable TV Households	Total TV Households
Estimated Station Totals *	175,480	91,080	266,560
Average Weekly Circulation (2010)	110,328	48,691	159,019
Average Daily Circulation (2010)			74,357
Other DMA Total	Cable TV Households	Non-cable TV Households	Total TV Households
Estimated Station Totals *	148,750	27,180	175,930
Average Weekly Circulation (2010)	23,201	2,038	25,239
Average Daily Circulation (2010)			5,501

\*Estimated station totals are sums of the Nielsen TV and Cable TV household estimates for each county in which the station registers viewing of more than 5% as per the Nielsen Survey Methods.

**WHIZ-TV**  
**Ch. 40**

**Network Service:** NBC.

**Grantee:** Southeastern Ohio Television System, 629 Downard Rd, Zanesville, OH 43701.

**Studio:** 629 Downard Rd, Zanesville, OH 43701.

**Mailing Address:** 629 Downard Rd, Zanesville, OH 43701.

**Phone:** 740-452-5431; 740-453-0361. **Fax:** 740-452-6553.

**E-mail:** b.wagner@whizmediagroup.com

**Web Site:** http://www.whiznews.com

**Technical Facilities:** Channel No. 40 (626-632 MHz). Authorized power: 620-kw max. visual, aural. Antenna: 554-ft above av. terrain, 476-ft. above ground, 1386-ft. above sea level.

Latitude 39° 55' 42"  
Longitude 81° 59' 07"

**Note:** Latitude and longitude coordinates shown are based on the North American Datum of 1927 (NAD 27) as currently required by the Mass Media Bureau of the FCC.

**Ownership:** Southeastern Ohio Television System (Group Owner).

**Began Operation:** February 21, 2008. Station off air June 16, 2006 due to antenna failure; returned to air at reduced power late January 2007. Began analog operations: May 23, 1953. Ceased analog operations due to equipment failure July 25, 2008; did not return to air.

**Represented (sales):** Continental Television Sales.

**Personnel:**

H. C. Littick, President.

Brian Wagner, Vice President & Station Manager.

Doug Pickrell, General & Local Sales Manager.

George Hlotis, News Director.

Dan Slentz, Chief Engineer.

Scott Lauka, Controller.

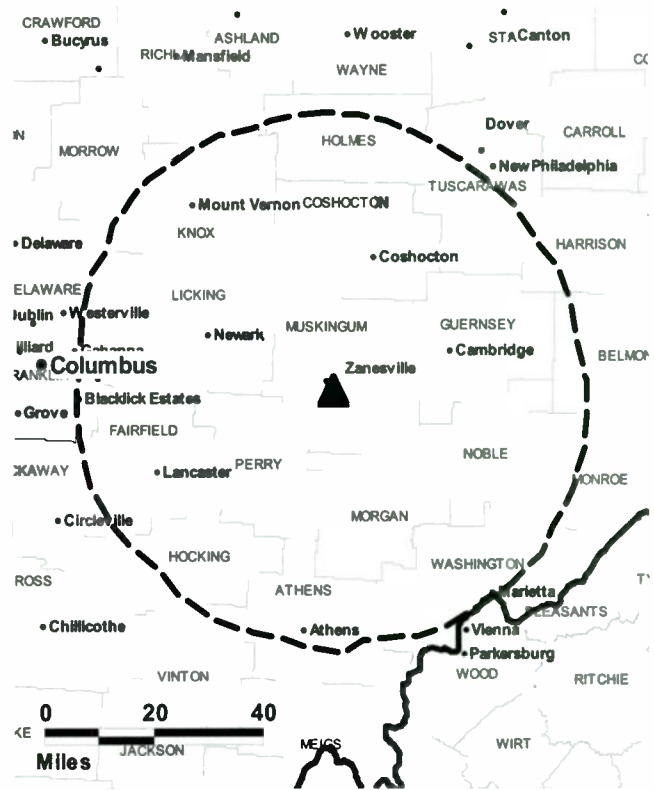
Brian Wagner, Program Director.

Gary Earich, Production Manager.

Carolyn Rider, Traffic Manager.

**City of License:** Zanesville. **Station DMA:** Zanesville, OH. **Rank:** 203.

**WHIZ-TV BMAPCDT-20071022BPE GRANTED: 1/24/2008**

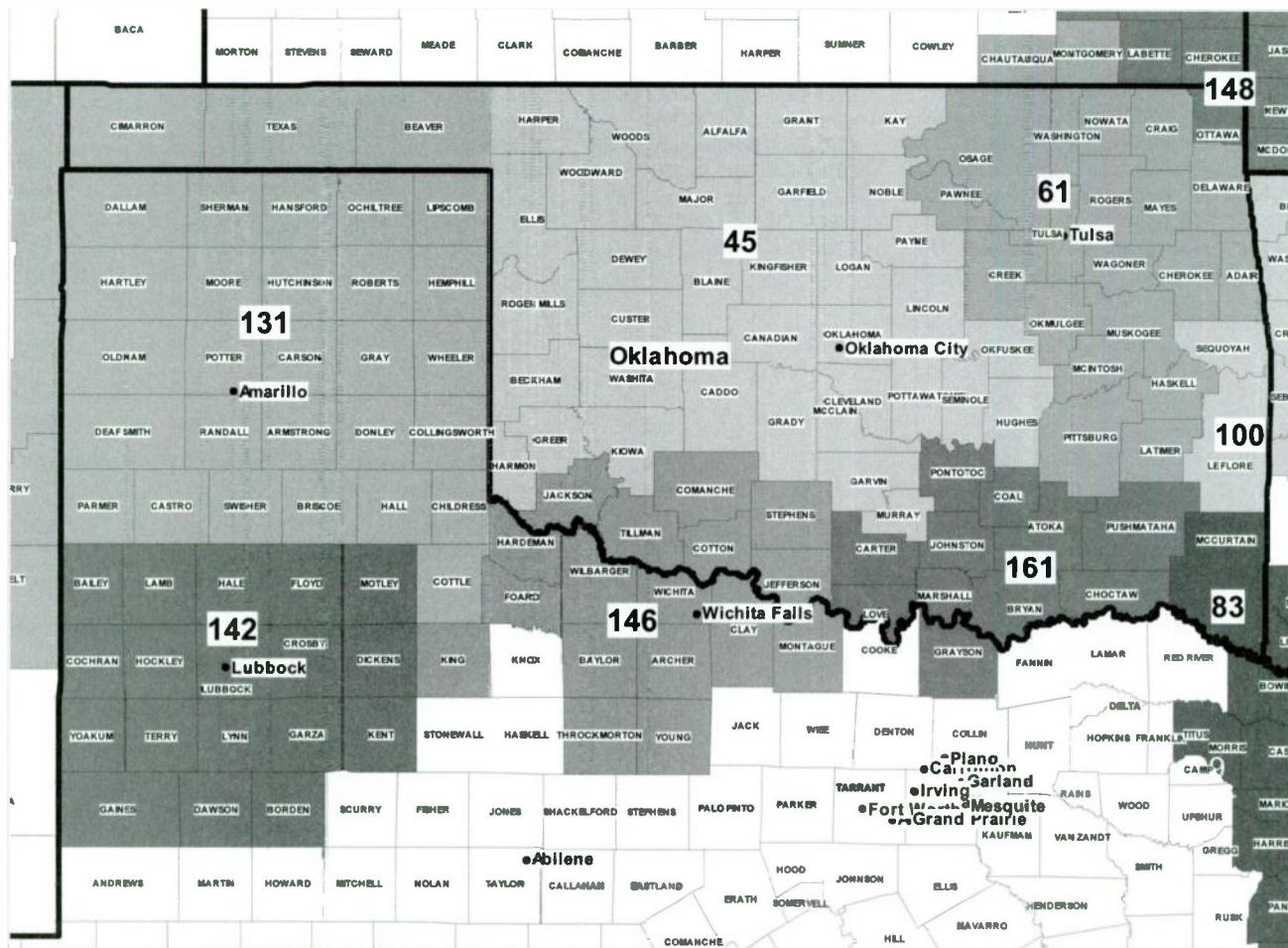


© 2011 Warren Communications News

Circulation © 2010 Nielsen. Coverage based on Nielsen study.

GrandTotal	Cable TV Households	Non-cable TV Households	Total TV Households
Estimated Station Totals *	96,400	25,390	121,790
Average Weekly Circulation (2010)	28,760	7,620	36,380
Average Daily Circulation (2010)			19,085
Station DMA Total	Cable TV Households	Non-cable TV Households	Total TV Households
Estimated Station Totals *	22,690	9,660	32,350
Average Weekly Circulation (2010)	15,588	6,269	21,857
Average Daily Circulation (2010)			13,166
Other DMA Total	Cable TV Households	Non-cable TV Households	Total TV Households
Estimated Station Totals *	73,710	15,730	89,440
Average Weekly Circulation (2010)	13,172	1,351	14,523
Average Daily Circulation (2010)			5,919

\*Estimated station totals are sums of the Nielsen TV and Cable TV household estimates for each county in which the station registers viewing of more than 5% as per the Nielsen Survey Methods.



© 2011 Warren Communications News

MARKET	NIELSEN DMA TV HOUSEHOLDS	RANK	MARKET AREA COMMERCIAL STATIONS
Oklahoma City, OK	704,670	45	KAUT-TV (40); KFOR-TV (27); KOCB (33); KOCM (46); KOCO-TV (7); KOKH-TV (24); KOPX-TV (50); KSBI (51); KTBO-TV (15); KTUZ-TV (29); KUOK-DT (35); KWTW-TV (9)
Tulsa, OK	535,820	61	KDOR-TV (17); KGEB (49); KJRH-TV (8); KMYT-TV (42); KOKI-TV (22); KOTV-DT (55); KQCW-DT (20); KTPX-TV (28); KTUL (58); KWHB (47)
Shreveport, LA	387,060	83	KMSS-TV (34); KPXJ (21); KSHV-TV (44); KSLA (17); KTAL-TV (15); KTBS-TV (28)
Fort Smith-Fayetteville-Springdale-Rogers, AR	304,060	100	KFSM-TV (18); KFTA-TV (27); KHBS (21); KHOG-TV (15); KNWA-TV (50); KWOG (39)
Amarillo, TX	195,070	131	KAMR-TV (19); KCIT (15); KEYU (31); KFDA-TV (10); KPTF-DT (18); KVIH-TV (12); KVII-TV (7)
Lubbock, TX	161,450	142	KAMC (27); KCBD (11); KJTV-TV (35); KLBK-TV (40); KLCW-TV (43); KPTB-DT (16)
Wichita Falls, TX & Lawton, OK	157,030	146	KAUZ-TV (22); KFDX-TV (28); KJTL (15); KSWO-TV (11)
Joplin, MO-Pittsburg, KS	156,360	148	KFJX (13); KOAM-TV (7); KODE-TV (43); KSNF (46)
Sherman, TX-Ada, OK	129,480	161	KTEN (26); KXII (12)

Oklahoma Station Totals as of October 1, 2010

	VHF	UHF	TOTAL
Commercial Television	4	20	24
Educational Television	3	2	5
	7	22	29

(Continued on next page)

**Oklahoma TV Station Index**

KAUT-TV — Oklahoma City, OK (40).....p. A-1012	KOCM — Norman, OK (46) .....p. A-1011	KTBO-TV — Oklahoma City, OK (15).....p. A-1019
KDOR-TV — Bartlesville, OK (17) .....p. A-1008	KOCO-TV — Oklahoma City, OK (7) .....p. A-1015	KTEN — Ada, OK (26).....p. A-1007
KFOR-TV — Oklahoma City, OK (27).....p. A-1013	KOKH-TV — Oklahoma City, OK (24) .....p. A-1016	KTPX-TV — Okmulgee, OK (28) .....p. A-1021
KGEB — Tulsa, OK (49) .....p. A-1023	KOKI-TV — Tulsa, OK (22) .....p. A-1026	KTUL — Tulsa, OK (58) .....p. A-1028
KJRH-TV — Tulsa, OK (8) .....p. A-1024	KOPX-TV — Oklahoma City, OK (50).....p. A-1017	KTUZ-TV — Shawnee, OK (29) .....p. A-1022
KMYT-TV — Tulsa, OK (42) .....p. A-1025	KOTV-DT — Tulsa, OK (55).....p. A-1027	KUOK-DT — Woodward, OK (35).....p. A-1030
KOCB — Oklahoma City, OK (33) .....p. A-1014	KQCW-DT — Muskogee, OK (20).....p. A-1010	KWHB — Tulsa, OK (47) .....p. A-1029
	KSBI — Oklahoma City, OK (51).....p. A-1018	KWTV-DT — Oklahoma City, OK (9).....p. A-1020
	KSWO-TV — Lawton, OK (11).....p. A-1009	

**KTEN**  
**Ch. 26**

**Network Service:** ABC, CW, NBC.

**Grantee:** Channel 49 Acquisition Corp., PO Box 1800, c/o Brooks, Pierce et al., Raleigh, NC 27602.

**Studios:** 124 E Main, Ste 2, Ada, TX 74820; 10 Highpoint Cir, Denison, TX 75021.

**Mailing Address:** 10 Highpoint Cir, Denison, TX 75021.

**Phone:** 580-436-5836; 580-223-1632. **Fax:** 580-332-1619.

**E-mail:** general.manager@kten.com

**Web Site:** http://www.kten.com

**Technical Facilities:** Channel No. 26 (542-548 MHz). Authorized power: 1000-kw max. visual, aural. Antenna: 1398-ft above av. terrain, 1325-ft. above ground, 2205-ft. above sea level.

Latitude	34°	21'	34"
Longitude	96°	33'	34"

**Note:** Latitude and longitude coordinates shown are based on the North American Datum of 1927 (NAD 27) as currently required by the Mass Media Bureau of the FCC.

**Ownership:** Lockwood Broadcasting Inc.

**Began Operation:** June 29, 2006. Began analog operations: April 28, 1954. Sale to present owner by KTEN Television LP approved by FCC May 28, 1998. Sale to KTEN Television LP approved by FCC July 20, 1994. Assignment of license to Trustee granted by FCC February 8, 1993. Transfer of control to Eastern Oklahoma Television Co. Inc. approved by FCC November 16, 1988. Sale to TV 10, et al., by Bill Hoover, et al., approved by FCC January 25, 1985. Ceased analog operations: June 12, 2009.

**Represented (legal):** Brooks, Pierce, McLendon, Humphrey & Leonard LLP.

**Represented (sales):** Continental Television Sales.

**Personnel:**

**Craig Marrs**, General Manager.

**Asa Jessee**, Station Manager.

**Ken Braswell**, General Sales Manager.

**David Robberson**, Local Sales Director.

**Steve Koriloth**, News Director.

**David Hebert**, Chief Engineer.

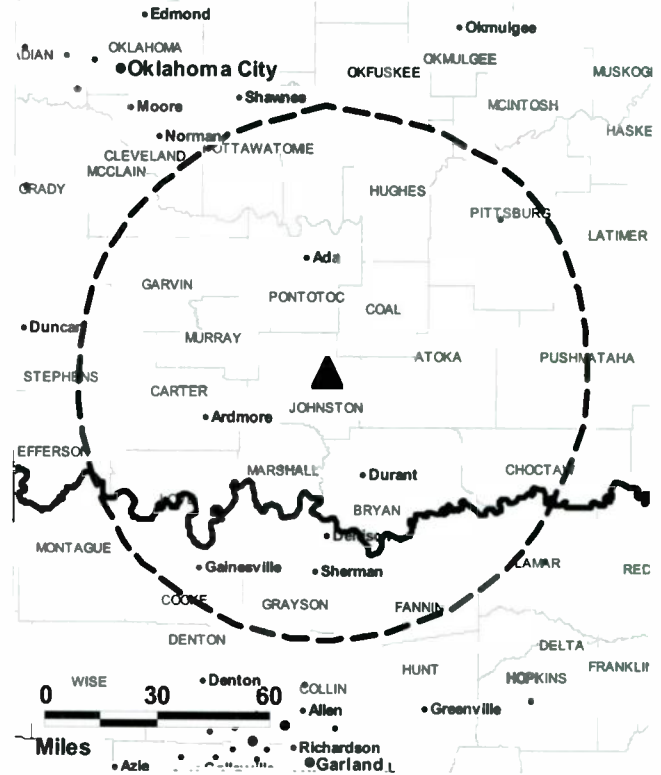
**Karen Lewis**, Business Manager.

**Courtney Russ**, Promotion Director.

**Stacy Maxwell**, Production Manager.

**City of License:** Ada. **Station DMA:** Sherman, TX-Ada, OK. **Rank:** 161.

**KTEN BPCDT-19991007AAW GRANTED: 8/3/2001**



© 2011 Warren Communications News

Circulation © 2010 Nielsen. Coverage based on Nielsen study.

GrandTotal	Cable TV Households	Non-cable TV Households	Total TV Households
Estimated Station Totals *	61,230	91,820	153,050
Average Weekly Circulation (2010)	34,285	41,779	76,064
Average Daily Circulation (2010)			37,110
Station DMA Total	Cable TV Households	Non-cable TV Households	Total TV Households
Estimated Station Totals *	49,640	78,350	127,990
Average Weekly Circulation (2010)	29,920	40,698	70,618
Average Daily Circulation (2010)			36,102
Other DMA Total	Cable TV Households	Non-cable TV Households	Total TV Households
Estimated Station Totals *	11,590	13,470	25,060
Average Weekly Circulation (2010)	4,365	1,081	5,446
Average Daily Circulation (2010)			1,008

\*Estimated station totals are sums of the Nielsen TV and Cable TV household estimates for each county in which the station registers viewing of more than 5% as per the Nielsen Survey Methods.

**KDOR-TV**  
**Ch. 17**

**Network Service:** TBN.

**Licensee:** Trinity Broadcasting Network Inc., 2442 Michelle Dr, Tustin, CA 92780.

**Studio:** 2120 N Yellowwood, Broken Arrow, OK 74012.

**Mailing Address:** 2120 N. Yellowwood, Broken Arrow, OK 74012.

**Phone:** 918-250-0777. **Fax:** 918-461-8817.

**E-mail:** kdor@tbn.org

**Web Site:** <http://www.tbn.org>

**Technical Facilities:** Channel No. 17 (488-494 MHz). Authorized power: 1000-kw max. visual, aural. Antenna: 1043-ft above av. terrain, 1056-ft. above ground, 1716-ft. above sea level.

Latitude 36° 30' 59"  
Longitude 95° 46' 10"

**Note:** Latitude and longitude coordinates shown are based on the North American Datum of 1927 (NAD 27) as currently required by the Mass Media Bureau of the FCC.

**Ownership:** Trinity Broadcasting Network Inc. (Group Owner).

**Began Operation:** December 1, 2002. Station broadcasting digitally on its analog channel allotment. Began analog operations: January 10, 1987. Ceased analog operations: February 17, 2009.

**Represented (legal):** Colby M. May.

**Personnel:**

**Craig Nelson**, General Manager & Traffic Manager.

**Eb Tesfalidet**, Chief Engineer.

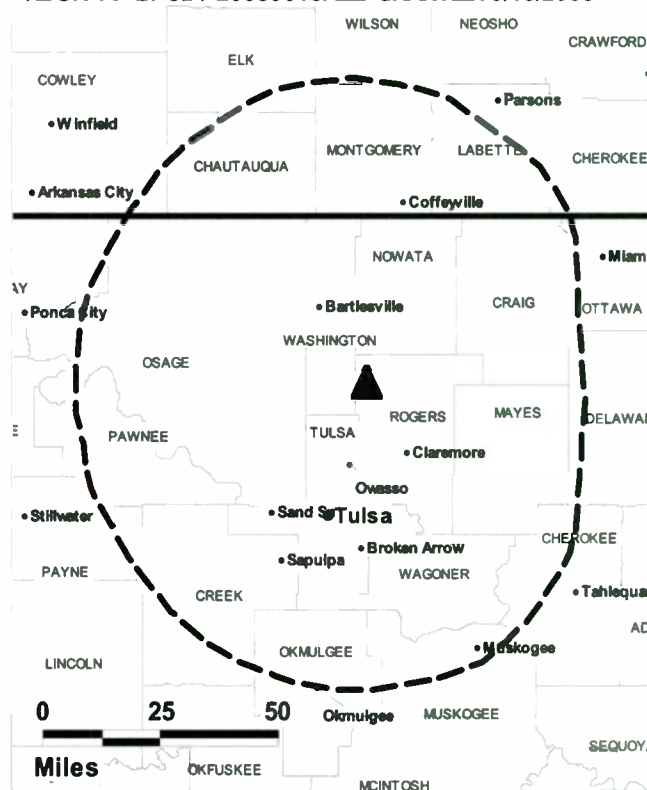
**Michelle Gustafson**, Public Affairs.

**City of License:** Bartlesville. **Station DMA:** Tulsa, OK. **Rank:** 61.

TELEVISION & CABLE  
**Factbook Online**  
continuous updates    fully searchable    easy to use

For more information call 800-771-9202 or visit [www.warren-news.com](http://www.warren-news.com)

**KDOR-TV BPCDT-20080616AEE GRANTED: 8/15/2008**



© 2011 Warren Communications News

Circulation © 2010 Nielsen. Coverage based on Nielsen study.

GrandTotal	Cable TV Households	Non-cable TV Households	Total TV Households
Estimated Station Totals *	217,770	0	217,770
Average Weekly Circulation (2010)	13,723	0	13,723
Average Daily Circulation (2010)			2,695

Station DMA Total	Cable TV Households	Non-cable TV Households	Total TV Households
Estimated Station Totals *	217,770	0	217,770
Average Weekly Circulation (2010)	13,723	0	13,723
Average Daily Circulation (2010)			2,695

\*Estimated station totals are sums of the Nielsen TV and Cable TV household estimates for each county in which the station registers viewing of more than 5% as per the Nielsen Survey Methods.



**KSWO-TV**  
**Ch. 11**

**Network Service:** ABC.

**Licensee:** KSWO Television Co. Inc., PO Box 708, Lawton, OK 73502.

**Studio:** 1401 SE 60th St, Lawton, OK 73501.

**Mailing Address:** PO Box 708, Lawton, OK 73502.

**Phone:** 580-355-7000. **Fax:** 580-357-3811.

**E-mail:** lpatton@kswo.com

**Web Site:** http://www.kswo.com

**Technical Facilities:** Channel No. 11 (198-204 MHz). Authorized power: 138-kw visual, aural. Antenna: 1074-ft above av. terrain, 1002-ft. above ground, 2142-ft. above sea level.

Latitude 34° 12' 55"  
Longitude 98° 43' 13"

**Note:** Latitude and longitude coordinates shown are based on the North American Datum of 1927 (NAD 27) as currently required by the Mass Media Bureau of the FCC.

**Ownership:** Drewry Communications Group (Group Owner).

**Began Operation:** July 7, 2006. Began analog operations: March 8, 1953. Sale to KSWO License Co. LLC (London Broadcasting Co. Inc.) approved by FCC November 5, 2008, but never consummated. Ceased analog operations: February 17, 2009.

**Represented (legal):** Davis Wright Tremaine LLP.

**Represented (sales):** Petry Media Corp.

**Personnel:**

**Robert Drewry, President.**

**Larry Patton, Vice President & General Manager.**

**Mike Raite, Creative Services Director.**

**John Brandt, Production Manager.**

**Gail Martinson, Traffic Manager.**

**Mike Taylor, Operations & Program Director.**

**Cindy Coleman, General Sales Manager.**

**David Bradley, News Director.**

**Joe Bartnik, Chief Engineer.**

**Todd Young, Promotion Director.**

**City of License:** Lawton. **Station DMA:** Wichita Falls, TX & Lawton, OK. **Rank:** 146.

**KSWO-TV BMAPCDT-20030213AAF GRANTED: 5/16/2003**



© 2011 Warren Communications News

Circulation © 2010 Nielsen. Coverage based on Nielsen study.

GrandTotal	Cable TV Households	Non-cable TV Households	Total TV Households
Estimated Station Totals *	68,410	84,260	152,670
Average Weekly Circulation (2010)	41,896	40,349	82,245
Average Daily Circulation (2010)			42,957
Station DMA Total	Cable TV Households	Non-cable TV Households	Total TV Households
Estimated Station Totals *	64,730	84,260	148,990
Average Weekly Circulation (2010)	40,806	40,349	81,155
Average Daily Circulation (2010)			42,744
Other DMA Total	Cable TV Households	Non-cable TV Households	Total TV Households
Estimated Station Totals *	3,680	0	3,680
Average Weekly Circulation (2010)	1,090	0	1,090
Average Daily Circulation (2010)			213

\*Estimated station totals are sums of the Nielsen TV and Cable TV household estimates for each county in which the station registers viewing of more than 5% as per the Nielsen Survey Methods.

**KQCW-DT**  
**Ch. 20**

**Network Service:** CW.

**Licensee:** Griffin Licensing LLC, 7401 N Kelley Ave, Oklahoma City, OK 73111-8420.

**Studio:** 302 S Frankfort, Tulsa, OK 74120.

**Mailing Address:** PO Box 6, Tulsa, OK 74101; 302 S Frankfort, Tulsa, OK 74120.

**Phone:** 918-732-6000. **Fax:** 918-732-6185.

**Web Site:** <http://www.tulsacw.com>

**Technical Facilities:** Channel No. 20 (506-512 MHz). Authorized power: 550-kw max. visual, aural. Antenna: 827-ft above av. terrain, 752-ft. above ground, 1512-ft. above sea level.

Latitude	35°	45'	08"
Longitude	95°	48'	15"

Requests modification of CP for change to 1000-kw max. visual, 1634-ft above av. terrain, 1557-ft. above ground, 2267-ft. above sea level; lat. 36° 01' 15", long. 95° 40' 32", BPCDT-20080620AMN.

**Note:** Latitude and longitude coordinates shown are based on the North American Datum of 1927 (NAD 27) as currently required by the Mass Media Bureau of the FCC.

**Ownership:** Griffin Communications LLC.

**Began Operation:** February 17, 2009. Began analog operations: September 12, 1999. Transfer of control from KM Communications Inc. (Myoung Hwa Bae), Northwest Television Inc. & Todd P. Robinson (jointly 100% to 51%) to Tulsa Communications LLC (0% to 49%) approved by FCC October 13, 1998. Transfer of control to Tulsa Communications Inc. (Cascade Broadcasting Group LLC) of remaining 51% interest approved by FCC June 1, 1999. Sale to present owner by Cascade Broadcasting Group LLC approved by FCC November 22, 2005. Ceased analog operations: February 17, 2009.

**Represented (legal):** Wilkinson Barker Knauer LLP.

**Personnel:**

Kevin Fullbright, General Manager.

Nikki Howell, Operations Manager.

Ron Harig, News Director.

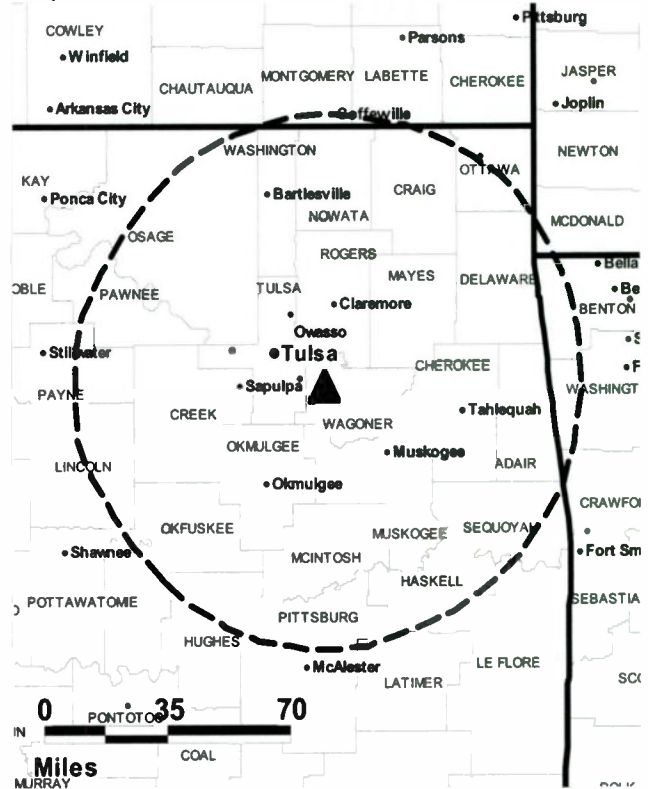
The industry bible...

**Consumer Electronics Daily**

Warren Communications News

FREE 30-day trial — call 800-771-9202 or visit [www.warren-news.com](http://www.warren-news.com)

**KQCW-DT BPCDT-20080620AMN GRANTED: 1/14/2009**



© 2011 Warren Communications News

Erica Bollinger, Interactive Sales Manager.

**City of License:** Muskogee. **Station DMA:** Tulsa, OK. **Rank:** 61.

Circulation © 2010 Nielsen. Coverage based on Nielsen study.

GrandTotal	Cable TV Households	Non-cable TV Households	Total TV Households
Estimated Station Totals *	273,510	234,680	508,190
Average Weekly Circulation (2010)	58,048	67,663	125,711
Average Daily Circulation (2010)			43,409
Station DMA Total	Cable TV Households	Non-cable TV Households	Total TV Households
Estimated Station Totals *	273,510	234,680	508,190
Average Weekly Circulation (2010)	58,048	67,663	125,711
Average Daily Circulation (2010)			43,409

\*Estimated station totals are sums of the Nielsen TV and Cable TV household estimates for each county in which the station registers viewing of more than 5% as per the Nielsen Survey Methods.

**KOCM  
Ch. 46**

**Network Service:** IND.

**Licensee:** Word of God Fellowship Inc., 3901 Hwy 121 S, Bedford, TX 76021-3009.

**Studio:** 5254 72nd Ave, Norman, OK 73026.

**Mailing Address:** 5254 72nd Ave, Norman, OK 73026.

**Phone:** 817-571-1229; 405-292-4600.

**E-mail:** marcus.lamb@daystar.com

**Web Site:** http://www.daystar.com

**Technical Facilities:** Channel No. 46 (662-668 MHz). Authorized power: 50-kw max. visual, aural. Antenna: 1365-ft above av. terrain, 1401-ft. above ground, 2503-ft. above sea level.

Latitude 35° 35' 52"  
Longitude 97° 29' 22"

**Note:** Latitude and longitude coordinates shown are based on the North American Datum of 1927 (NAD 27) as currently required by the Mass Media Bureau of the FCC.

**Ownership:** Word of God Fellowship Inc. (Group Owner).

**Began Operation:** June 12, 2009. Station broadcasting digitally on its analog channel allotment. Began analog operations: February 7, 2003. Sale to present owner by Norman TV (Cyril H. Miller) approved by FCC August 19, 2002. Ceased analog operations: June 12, 2009.

**Represented (legal):** Koerner & Olender PC.

**City of License:** Norman. **Station DMA:** Oklahoma City, OK. **Rank:** 45.



FULLY SEARCHABLE • CONTINUOUSLY UPDATED • DISCOUNT RATES FOR PRINT PURCHASERS

For more information call 800-771-9202 or visit [www.warren-news.com](http://www.warren-news.com)

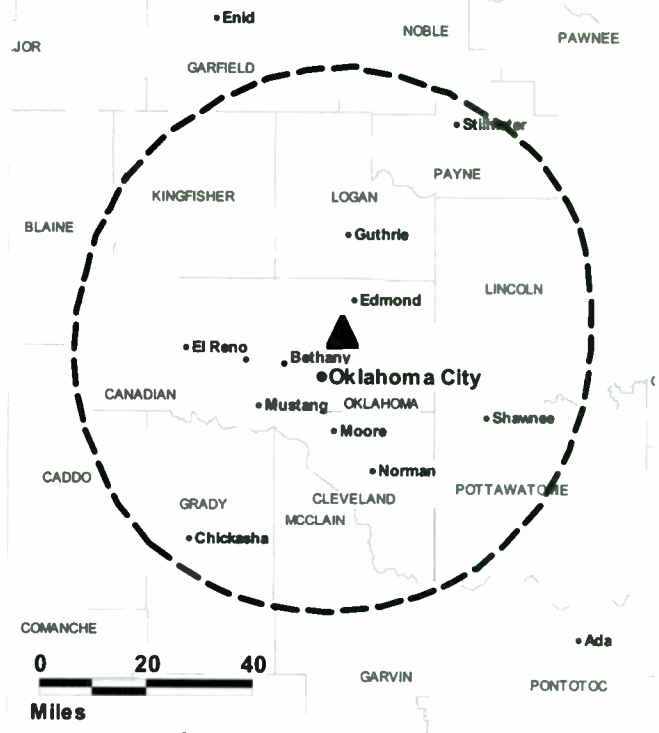


**Get the industry standard FREE —**

For a no-obligation trial call 800-771-9202 or visit [www.warren-news.com](http://www.warren-news.com)

KOCM BPCDT-20080317AAI GRANTED: 3/18/2008

OSAGE



© 2011 Warren Communications News

Circulation © 2010 Nielsen. Coverage based on Nielsen study.

GrandTotal	Cable TV Households	Non-cable TV Households	Total TV Households
Estimated Station Totals *	6,250	3,600	9,850
Average Weekly Circulation (2010)	413	227	640
Average Daily Circulation (2010)			46
Station DMA Total	Cable TV Households	Non-cable TV Households	Total TV Households
Estimated Station Totals *	6,250	3,600	9,850
Average Weekly Circulation (2010)	413	227	640
Average Daily Circulation (2010)			46

\*Estimated station totals are sums of the Nielsen TV and Cable TV household estimates for each county in which the station registers viewing of more than 5% as per the Nielsen Survey Methods.

**KAUT-TV**  
**Ch. 40**

**Network Service:** MNT.

**Licensee:** Local TV Oklahoma License LLC, 1717 Dixie Hwy, Ste 650, Fort Wright, KY 41011.

**Studio:** 444 E Britton Rd, Oklahoma City, OK 73114.

**Mailing Address:** 11901 N Eastern Ave, Oklahoma City, OK 73131.

**Phone:** 405-516-4300. **Fax:** 405-516-4343.

**E-mail:** contactus@ok43.com

**Web Site:** http://www.kfor.com/OK43/

**Technical Facilities:** Channel No. 40 (626-632 MHz). Authorized power: 1000-kw max. visual, aural. Antenna: 1433-ft above av. terrain, 1474-ft. above ground, 2576-ft. above sea level.

Latitude 35° 35' 51.9"  
Longitude 97° 29' 22.1"

Holds CP for change to 925-kw max. visual, 1558-ft above av. terrain, 1572-ft. above ground, 2703-ft. above sea level; lat. 35° 35' 22", long. 97° 29' 02", BPCDT-20080620AFC.

**Note:** Latitude and longitude coordinates shown are based on the North American Datum of 1927 (NAD 27) as currently required by the Mass Media Bureau of the FCC.

**Ownership:** Local TV Holdings LLC.

**Began Operation:** April 24, 2006. Began analog operations: September 24, 1980. Sale to Rollins Telecasting by Ina S. Autry Estate, Gene Autry & Stanley B. Schneider, co-executors, approved by FCC April 10, 1985. Sale to Heritage Media approved by FCC September 18, 1986. Sale to Oklahoma Educational Television Authority approved by FCC June 27, 1991. Station operated as an ETV 1991-1998. Sale to Viacom Inc. as a commercial station approved by FCC July 8, 1998. Sale to The New York Times Co. by Viacom Inc. approved by FCC November 3, 2005. Sale to present owner by The New York Times Co. approved by FCC March 9, 2007. Ceased analog operations: February 17, 2009.

**Represented (legal):** Dow Lohnes PLLC.

**Personnel:**

**Wes Milbourn,** General Sales Manager.

**Tom Heston,** Local Sales Manager.

**Tina Heston,** National Sales Manager.

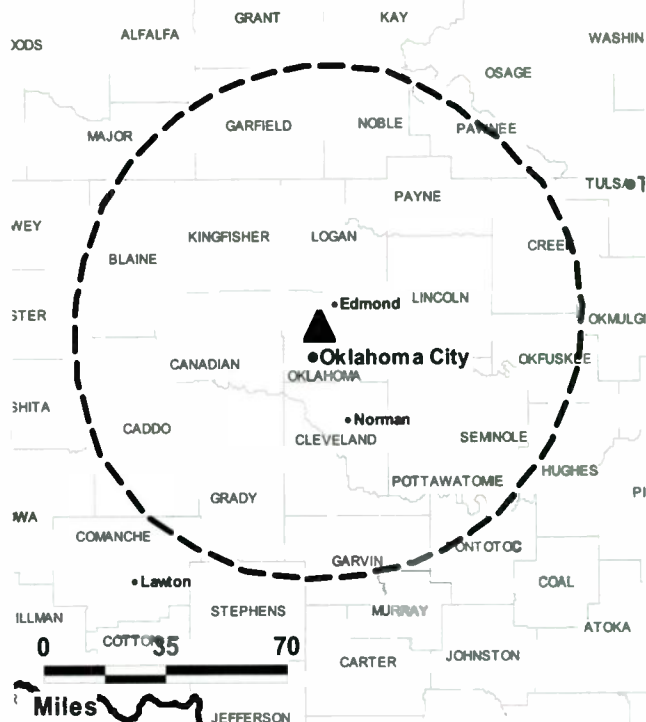
**William Nichols,** Chief Engineer.

**Brian Hill,** Promotion Director.

**Christy Jones,** Community Affairs Director.

**City of License:** Oklahoma City. **Station DMA:** Oklahoma City, OK. **Rank:** 45.

**KAUT-TV BPCDT-20080620AFC GRANTED: 9/2/2008**



© 2011 Warren Communications News

Circulation © 2010 Nielsen. Coverage based on Nielsen study.

GrandTotal	Cable TV Households	Non-cable TV Households	Total TV Households
Estimated Station Totals *	372,190	304,050	676,240
Average Weekly Circulation (2010)	75,921	88,421	164,342
Average Daily Circulation (2010)			62,576
Station DMA Total	Cable TV Households	Non-cable TV Households	Total TV Households
Estimated Station Totals *	370,480	287,110	657,590
Average Weekly Circulation (2010)	75,835	87,221	163,056
Average Daily Circulation (2010)			62,358
Other DMA Total	Cable TV Households	Non-cable TV Households	Total TV Households
Estimated Station Totals *	1,710	16,940	18,650
Average Weekly Circulation (2010)	86	1,200	1,286
Average Daily Circulation (2010)			218

\*Estimated station totals are sums of the Nielsen TV and Cable TV household estimates for each county in which the station registers viewing of more than 5% as per the Nielsen Survey Methods.

**KFOR-TV**  
**Ch. 27**

**Network Service:** NBC.

**Licensee:** Local TV Oklahoma License LLC, 1717 Dixie Hwy, Ste 650, Fort Wright, KY 41011.

**Studio:** 444 E Britton Rd, Oklahoma City, OK 73114.

**Mailing Address:** 444 E. Britton Rd, Oklahoma City, OK 73114.

**Phone:** 405-424-4444. **Fax:** 405-478-6206.

**E-mail:** news4@kfor.com

**Web Site:** http://www.kfor.com

**Technical Facilities:** Channel No. 27 (548-554 MHz). Authorized power: 790-kw max. visual, aural. Antenna: 1604-ft above av. terrain, 1608-ft. above ground, 2717-ft. above sea level.

Latitude 35° 35' 52"  
Longitude 97° 29' 22"

**Transmitter:** N.E. 122nd St. & N. Kelly Ave.

**Note:** Latitude and longitude coordinates shown are based on the North American Datum of 1927 (NAD 27) as currently required by the Mass Media Bureau of the FCC.

**Ownership:** Local TV Holdings LLC (Group Owner).

**Began Operation:** May 1, 2002. Standard and High Definition. Began analog operations: June 6, 1949. Sale to present owner by The New York Times Co. approved by FCC March 9, 2007. Sale to The New York Times Co. by Palmer Communications approved by FCC July 9, 1996. Sale to Palmer Communications by Knight-Ridder approved by FCC May 8, 1989. Sale to Knight-Ridder by Evening News Assn. approved by FCC January 13, 1986. Sale to Evening News Assn. by Gaylord Broadcasting Co. approved by FCC October 29, 1975. Ceased analog operations: June 12, 2009.

**Represented (sales):** Katz Media Group.

**Represented (legal):** Dow Lohnes PLLC.

**Personnel:**

**Mary Ann Eckstein**, Senior Vice President & News Director.

**Luanne Stuart**, Vice President & Creative Services Director.

**Wes Milbourn**, General Sales Manager.

**Bob Ablah**, Chief Engineer.

**Jill Fraim**, Sales, Marketing & Research Director.

**Hank Hughes**, Production Manager.

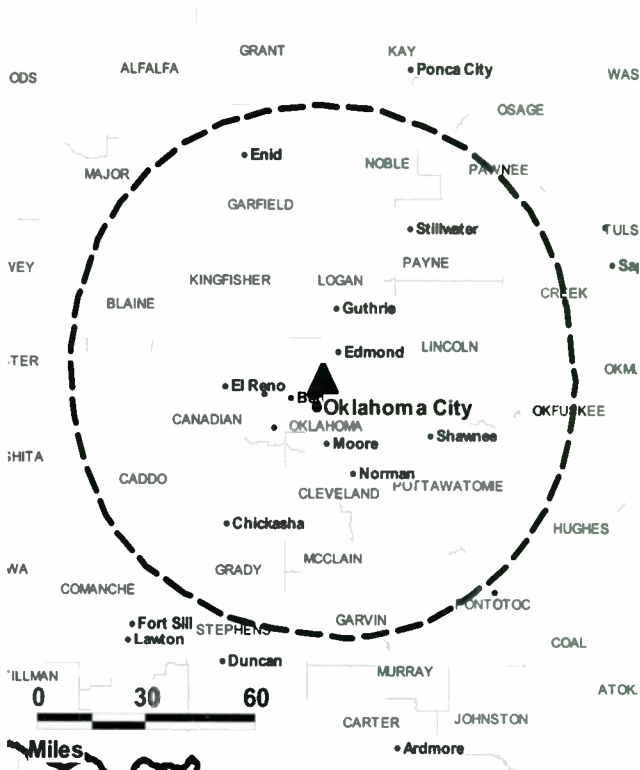
**Sandy Moyers**, Traffic Manager.

**Tom Heston**, Local Sales Manager.

**Tina Dawson**, National Sales Manager.

**Christy Jones**, Program Coordinator.

**KFOR-TV BPCDT-20020726ABF GRANTED: 2/20/2003**



© 2011 Warren Communications News

**City of License:** Oklahoma City. **Station DMA:** Oklahoma City, OK. **Rank:** 45.

Circulation © 2010 Nielsen. Coverage based on Nielsen study.

GrandTotal	Cable TV Households	Non-cable TV Households	Total TV Households
Estimated Station Totals *	436,770	314,300	751,070
Average Weekly Circulation (2010)	270,807	206,114	476,921
Average Daily Circulation (2010)			252,288
Station DMA Total	Cable TV Households	Non-cable TV Households	Total TV Households
Estimated Station Totals *	373,890	287,110	661,000
Average Weekly Circulation (2010)	249,977	201,971	451,948
Average Daily Circulation (2010)			243,468
Other DMA Total	Cable TV Households	Non-cable TV Households	Total TV Households
Estimated Station Totals *	62,880	27,190	90,070
Average Weekly Circulation (2010)	20,830	4,143	24,973
Average Daily Circulation (2010)			8,820

\*Estimated station totals are sums of the Nielsen TV and Cable TV household estimates for each county in which the station registers viewing of more than 5% as per the Nielsen Survey Methods.

**KOCB**  
**Ch. 33**

**Network Service:** CW.

**Licensee:** KOCB Licensee LLC, 10706 Beaver Dam Rd, Cockeysville, MD 21030.

**Studio:** 1228 E Wilshire Blvd, Oklahoma City, OK 73111.

**Mailing Address:** PO Box 14925, Oklahoma City, OK 73113.

**Phone:** 405-843-2525; 405-478-3434. **Fax:** 405-478-4343.

**Web Site:** <http://www.cwokc.com>

**Technical Facilities:** Channel No. 33 (584-590 MHz). Authorized power: 1000-kw max. visual, aural. Antenna: 1501-ft above av. terrain, 1527-ft. above ground, 2657-ft. above sea level.

Latitude 35° 32' 58"  
Longitude 97° 29' 18"

**Note:** Latitude and longitude coordinates shown are based on the North American Datum of 1927 (NAD 27) as currently required by the Mass Media Bureau of the FCC.

**Ownership:** Sinclair Broadcast Group Inc. (Group Owner).

**Began Operation:** June 15, 2006. Began analog operations: November 1, 1979. Purchase of remaining 80% by Oklahoma City Broadcasting Inc. from General Media Corp. approved by FCC February 16, 1983. Transfer of control to Beverly Hills Hotel Corp., et al., approved by FCC October 21, 1983. Transfer of control to Oklahoma City Broadcasting Co. approved by FCC January 5, 1990. Transfer of control to Superior Communications Group Inc. approved by FCC October 15, 1993 (Television Digest Vol. 33:35). Sale to present owner by Superior Communications Group Inc. approved by FCC April 26, 1996 (Vol. 36:11). Ceased analog operations: February 17, 2009.

**Represented (sales):** Katz Media Group.

**Personnel:**

John Rossi, General Manager.

Joe Merideth, Sales Director.

Tim Murphy, Local Sales Manager.

Gerry Klingbeil, National Sales Manager.

Steve Bottkol, Engineering Director.

Dave Grogan, Business Manager.

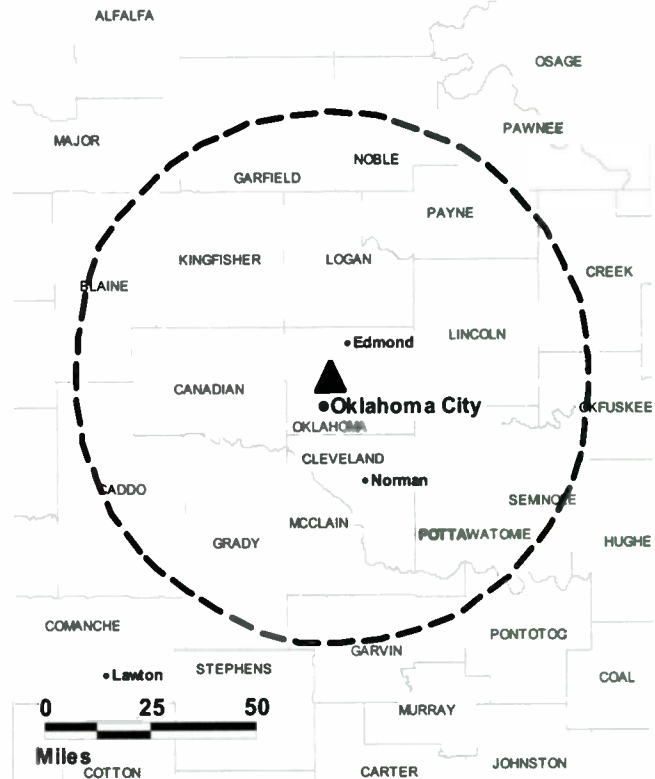
CeCe Smith, Program Director.

Stephanie Sims, Promotion & Creative Services Director.

Brett Thomas, Traffic Manager.

**City of License:** Oklahoma City. **Station DMA:** Oklahoma City, OK. **Rank:** 45.

**KOCB BMPCDT-20020813ABE GRANTED: 5/6/2003**



© 2011 Warren Communications News

Circulation © 2010 Nielsen. Coverage based on Nielsen study.

GrandTotal	Cable TV Households	Non-cable TV Households	Total TV Households
Estimated Station Totals *	376,320	296,470	672,790
Average Weekly Circulation (2010)	112,307	101,589	213,896
Average Daily Circulation (2010)			76,574
Station DMA Total	Cable TV Households	Non-cable TV Households	Total TV Households
Estimated Station Totals *	371,850	287,110	658,960
Average Weekly Circulation (2010)	111,625	100,580	212,205
Average Daily Circulation (2010)			76,340
Other DMA Total	Cable TV Households	Non-cable TV Households	Total TV Households
Estimated Station Totals *	4,470	9,360	13,830
Average Weekly Circulation (2010)	682	1,009	1,691
Average Daily Circulation (2010)			234

\*Estimated station totals are sums of the Nielsen TV and Cable TV household estimates for each county in which the station registers viewing of more than 5% as per the Nielsen Survey Methods.

**KOCO-TV**  
Ch. 7

**Network Service:** ABC.

**Licensee:** Ohio/Oklahoma Hearst-Argyle Television Inc., PO Box 1800, c/o Brooks, Pierce et al., Raleigh, NC 27602.

**Studio:** 1300 E Britton Rd, Oklahoma City, OK 73131.

**Mailing Address:** 1300 E Britton Rd, Oklahoma City, OK 73131.

**Phone:** 405-478-3000. **Fax:** 405-478-6675.

**E-mail:** bhensley@hearst.com

**Web Site:** http://www.koco.com

**Technical Facilities:** Channel No. 7 (174-180 MHz). Authorized power: 47-kw visual, aural. Antenna: 1214-ft above av. terrain, 1201-ft. above ground, 2365-ft. above sea level.

Latitude 35° 33' 45"  
Longitude 97° 29' 24"

Holds CP for change to 65.7-kw visual, 1480-ft above av. terrain, 1471-ft. above ground, 2634-ft. above sea level; B MPCDT-20091203AHQ.

**Note:** Latitude and longitude coordinates shown are based on the North American Datum of 1927 (NAD 27) as currently required by the Mass Media Bureau of the FCC.

**Ownership:** Hearst-Argyle Television Inc. (Group Owner).

**Began Operation:** November 1, 2002. Began analog operations: June 19, 1954. Sale to L. E. Caster (75%) & Ashley L. Robinson (25%) by Streets Electronics Inc. approved by FCC December 11, 1957. Transfer to Caster Estate, et al., approved by FCC March 5, 1958. Sale to Capital Investments Co. (Cimarron Television Corp.) approved by FCC 1961. Transfer to Combined Communications approved by FCC June 7, 1979. Merger of Combined with Gannett Co. approved by FCC June 7, 1979. Trade by Gannett with WLWT-TV Cincinnati, OH to Argyle Television Inc. for WGRZ-TV Buffalo, NY & WZZM-TV Grand Rapids, MI approved by FCC January 27, 1997. Merger with Hearst Corp. to form present owner approved by FCC June 2, 1997. Hearst-Argyle received approval from the FCC May 26, 2009 to become privately owned by The Hearst Corp. Ceased analog operations: June 12, 2009.

**Represented (legal):** Brooks, Pierce, McLendon, Humphrey & Leonard LLP.

**Represented (sales):** Eagle Television Sales.

**Personnel:**

**Brent Hensley**, President & General Manager.

**Tom Comerford**, General Sales Manager.

**Shayne Vigil**, Local Sales Manager.

**Nicole Winston**, National Sales Manager.

**Stephanie Crowait**, News Director.

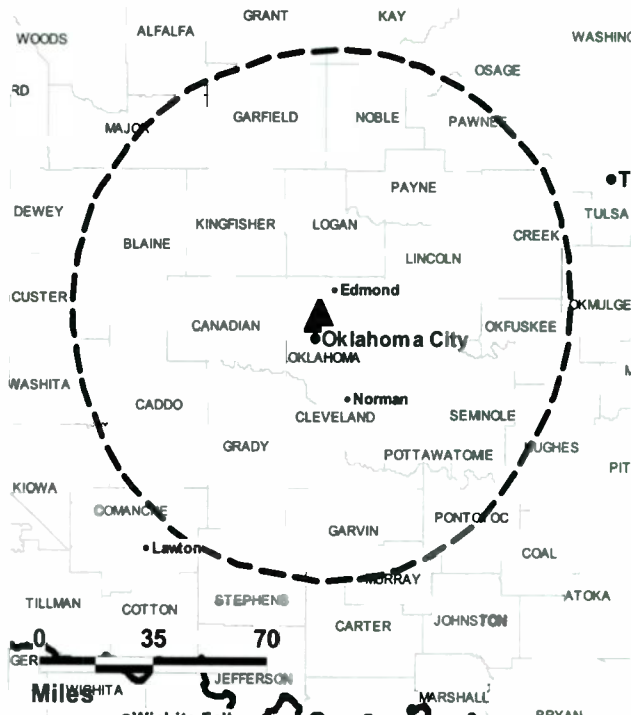
**David Evans**, Chief Engineer.

**Patricia Ronne**, Controller.

**Lisa Kaitcer**, Program Coordinator.

**Randal Gage**, Promotion & Creative Services Director.

KOCO-TV B MPCDT-20091203AHQ GRANTED: 1/5/2010 MONT



© 2011 Warren Communications News

**Stella McDaniel**, Traffic Manager.

**City of License:** Oklahoma City. **Station DMA:** Oklahoma City, OK. **Rank:** 45.

Circulation © 2010 Nielsen. Coverage based on Nielsen study.

GrandTotal	Cable TV Households	Non-cable TV Households	Total TV Households
Estimated Station Totals *	411,040	310,260	721,300
Average Weekly Circulation (2010)	265,810	183,575	449,385
Average Daily Circulation (2010)			222,433
Station DMA Total	Cable TV Households	Non-cable TV Households	Total TV Households
Estimated Station Totals *	373,890	287,110	661,000
Average Weekly Circulation (2010)	256,971	180,382	437,353
Average Daily Circulation (2010)			217,823
Other DMA Total	Cable TV Households	Non-cable TV Households	Total TV Households
Estimated Station Totals *	37,150	23,150	60,300
Average Weekly Circulation (2010)	8,839	3,193	12,032
Average Daily Circulation (2010)			4,610

\*Estimated station totals are sums of the Nielsen TV and Cable TV household estimates for each county in which the station registers viewing of more than 5% as per the Nielsen Survey Methods.

**KOKH-TV**  
**Ch. 24**

**Network Service:** FOX.

**Licensee:** KOKH Licensee LLC, c/o Shaw Pittman, 2300 N St. NW, c/o Pillsbury Winthrop Shaw Pittman LLP, Attn.: Kathryn Schmeltzer, Washington, DC 20037-1128.

**Studio:** 1228 E Wilshire Blvd, Oklahoma City, OK 73111.

**Mailing Address:** PO Box 14925, Oklahoma City, OK 73113.

**Phone:** 405-843-2525. **Fax:** 405-478-4343.

**E-mail:** news@okcfox.com

**Web Site:** http://www.kokh.com

**Technical Facilities:** Channel No. 24 (530-536 MHz). Authorized power: 1000-kw max. visual, aural. Antenna: 1561-ft above av. terrain, 1586-ft. above ground, 2716-ft. above sea level.

Latitude 35° 32' 58"  
Longitude 97° 29' 18"

**Note:** Latitude and longitude coordinates shown are based on the North American Datum of 1927 (NAD 27) as currently required by the Mass Media Bureau of the FCC.

**Ownership:** Sinclair Broadcast Group Inc. (Group Owner).

**Began Operation:** December 7, 2004. Began analog operations: February 2, 1959. Initially operated as a non-commercial, educational station. Sale to John Blair & Co. by Independent School District No. 89 of Oklahoma City approved by FCC June 6, 1979 (Television Digest, Vol. 19:25). Resumed operation as commercial station October 1, 1979. Sale by Blair to Gillett Broadcasting approved by FCC December 30, 1986. Transfer to Busse Broadcasting approved by FCC July 31, 1987. Sale to George Gillett and subsequent sale to Heritage Media Corp. approved by FCC June 27, 1991 (Vol. 30:49, 31:23). Sale to News Corp., who then spun-off station to Sinclair Communications approved by FCC 1997. Sale to Sullivan Broadcasting Co. by Sinclair Communications approved by FCC 1998. Sale to Glencairn Ltd. Broadcast Properties dismissed by applicant July 23, 2001 (Vol. 39:47, 48). Sale to present owner by Sullivan Broadcasting Co. approved by FCC December 10, 2001. Ceased analog operations: February 17, 2009.

**Represented (sales):** Katz Media Group.

**Represented (legal):** Pillsbury Winthrop Shaw Pittman LLP.

**Personnel:**

John Rossi, General Manager.

Joe Merideth, Sales Director.

Tim Murphy, Local Sales Manager.

Gerry Klingbeil, National Sales Manager.

Steve Bottkol, Engineering Director.

Dave Grogan, Business Manager.

CeCe Smith, Program Director.

Stephanie Sims, Promotion & Creative Services Director.

Brett Thomas, Traffic Manager.

KOKH-TV BMPCDT-20020807AAD GRANTED: 1/24/2003



© 2011 Warren Communications News

**City of License:** Oklahoma City. **Station DMA:** Oklahoma City, OK. **Rank:** 45.

Circulation © 2010 Nielsen. Coverage based on Nielsen study.

GrandTotal	Cable TV Households	Non-cable TV Households	Total TV Households
Estimated Station Totals *	409,990	310,260	720,250
Average Weekly Circulation (2010)	184,593	154,421	339,014
Average Daily Circulation (2010)			121,442
Station DMA Total	Cable TV Households	Non-cable TV Households	Total TV Households
Estimated Station Totals *	373,890	287,110	661,000
Average Weekly Circulation (2010)	178,042	151,764	329,806
Average Daily Circulation (2010)			118,962
Other DMA Total	Cable TV Households	Non-cable TV Households	Total TV Households
Estimated Station Totals *	36,100	23,150	59,250
Average Weekly Circulation (2010)	6,551	2,657	9,208
Average Daily Circulation (2010)			2,480

\*Estimated station totals are sums of the Nielsen TV and Cable TV household estimates for each county in which the station registers viewing of more than 5% as per the Nielsen Survey Methods.





**KSBI**  
**Ch. 51**

**Network Service:** IND.

**Licensee:** Family Broadcasting Group Inc., PO Box 95188, Oklahoma City, OK 73143.

**Studio:** 1350 SE 82nd St, Oklahoma City, OK 73149.

**Mailing Address:** PO Box 95188, Oklahoma City, OK 73142.

**Phone:** 405-631-7335. **Fax:** 405-631-7367.

**E-mail:** gm@ksbitv.com

**Web Site:** http://www.ksbitv.com

**Technical Facilities:** Channel No. 51 (692-698 MHz). Authorized power: 1000-kw max. visual, aural. Antenna: 1502-ft above av. terrain, 1540-ft. above ground, 2646-ft. above sea level.

Latitude	35°	35'	52"
Longitude	97°	29'	22"

**Note:** Latitude and longitude coordinates shown are based on the North American Datum of 1927 (NAD 27) as currently required by the Mass Media Bureau of the FCC.

**Multichannel TV Sound:** Stereo only.

**Ownership:** Family Broadcasting Group Inc. (Group Owner).

**Began Operation:** February 1, 2003. Standard and High Definition. Began analog operations: October 31, 1988. Ceased analog operations: June 12, 2009. Transfer of control by Family Broadcasting Group Inc. from Brady M. Brus, Angela Brus & Seekfirst Media Partners LLC to Aubrey K. McClendon & Ward Family Enterprises LP approved by FCC September 10, 2009. Transfer of control by Family Broadcasting Group Inc. from Brady M. Brus, Angela Brus & Seekfirst Media Partners LLC to Aubrey K. McClendon & Ward Family Enterprises LP dismissed by FCC April 1, 2009. Sale to Family Broadcasting Group Inc. by Locke Supply Co. approved by FCC January 12, 2004. Transfer of control by Locke Supply Co. from Wanda Locke McKenzie to Locke Supply Co. Employee Stock Option Plan approved by FCC December 12, 2000. Involuntary transfer by Locke Supply Co. from Don J. Locke (deceased) to Wanda Locke McKenzie, Estate Administrator approved by FCC November 17, 2000.

**Represented (sales):** Lighthouse Media Inc.

**Represented (legal):** Booth Freret Imlay & Tepper PC.

**Personnel:**

**Brady Brus,** General Manager.

**Tiffany Hardeman,** General & Local Sales Manager.

**Bill Robinson,** Director of Engineering & Operations.

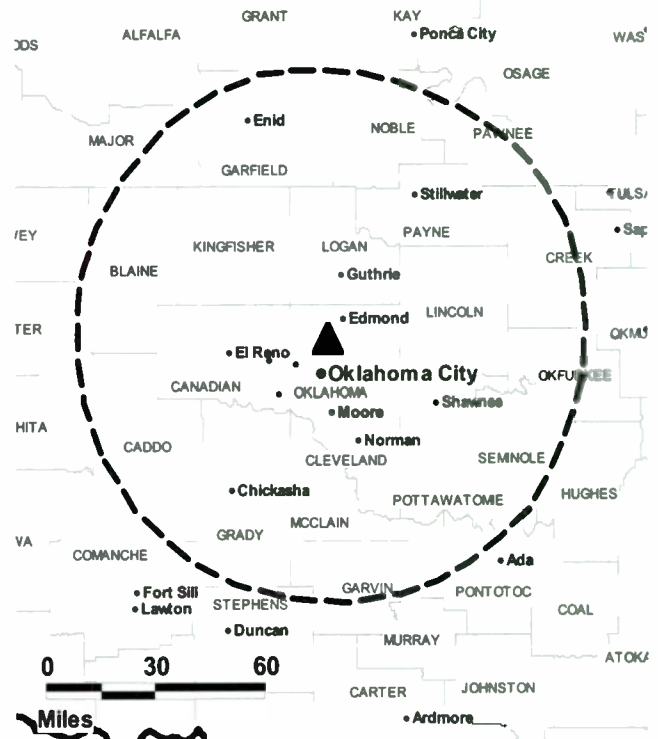
**Fatma Altamim,** Program Director.

**Angela Graham,** Traffic Manager.

**Julie Mills,** Controller.

**City of License:** Oklahoma City. **Station DMA:** Oklahoma City, OK. **Rank:** 45.

**KSBI BPCDT-19991028AFH GRANTED: 6/1/2001**



© 2011 Warren Communications News

Circulation © 2010 Nielsen. Coverage based on Nielsen study.

GrandTotal	Cable TV Households	Non-cable TV Households	Total TV Households
Estimated Station Totals *	337,090	272,680	609,770
Average Weekly Circulation (2010)	25,232	37,338	62,570
Average Daily Circulation (2010)			20,055

Station DMA Total	Cable TV Households	Non-cable TV Households	Total TV Households
Estimated Station Totals *	328,340	272,680	601,020
Average Weekly Circulation (2010)	24,576	37,338	61,914
Average Daily Circulation (2010)			19,985

Other DMA Total	Cable TV Households	Non-cable TV Households	Total TV Households
Estimated Station Totals *	8,750	0	8,750
Average Weekly Circulation (2010)	656	0	656
Average Daily Circulation (2010)			70

\*Estimated station totals are sums of the Nielsen TV and Cable TV household estimates for each county in which the station registers viewing of more than 5% as per the Nielsen Survey Methods.

**KTBO-TV**  
**Ch. 15**

**Network Service:** TBN.

**Licensee:** Trinity Broadcasting Network Inc., 2442 Michelle Dr, Tustin, CA 92780.

**Studio:** 1600 E Hefner Rd, Oklahoma City, OK 73131.

**Mailing Address:** 1600 E. Hefner Rd, Oklahoma City, OK 73131.

**Phone:** 405-848-1414. **Fax:** 405-843-5040.

**Web Site:** <http://www.tbn.org>

**Technical Facilities:** Channel No. 15 (476-482 MHz). Authorized power: 500-kw max. visual, aural. Antenna: 1175-ft above av. terrain, 1152-ft. above ground, 2323-ft. above sea level.

Latitude 35° 34' 35"  
Longitude 97° 29' 09"

Holds CP for change to 700-kw max. visual; BPCDT-20080619ACZ.

**Transmitter:** 0.5-mi. SW of intersection of Eastern Ave. & 108th St. NE.

**Note:** Latitude and longitude coordinates shown are based on the North American Datum of 1927 (NAD 27) as currently required by the Mass Media Bureau of the FCC.

**Ownership:** Trinity Broadcasting Network Inc. (Group Owner).

**Began Operation:** December 1, 2002. Began analog operations: March 6, 1981. Ceased analog operations: June 12, 2009.

**Represented (legal):** Colby M. May.

**Personnel:**

Linda Cook, General Manager.

Ken Howerton, Chief Engineer.

Dave Waters, Traffic Manager.

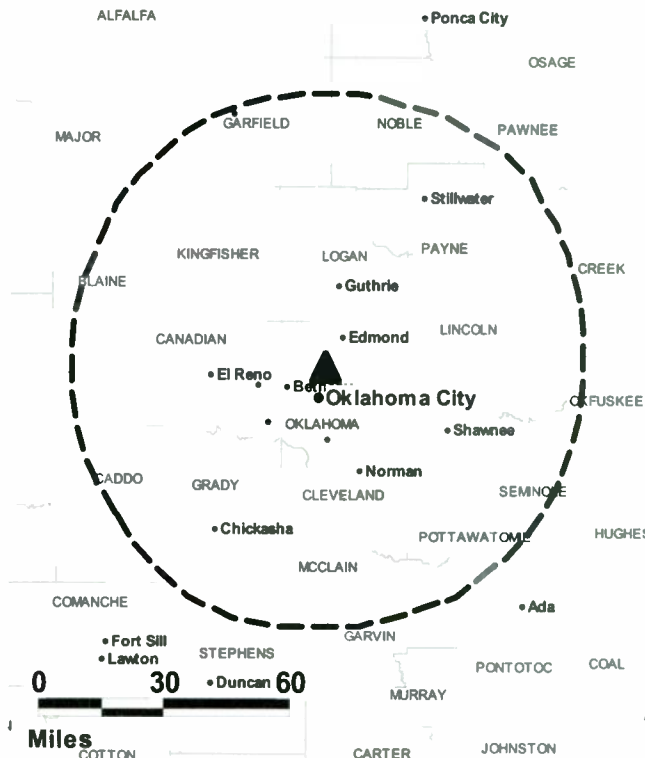
Tami Froh, Public Affairs Director.

**City of License:** Oklahoma City. **Station DMA:** Oklahoma City, OK. **Rank:** 45.

Digital cable and TV coverage maps.  
Visit [www.warren-news.com/mediaprints.htm](http://www.warren-news.com/mediaprints.htm)



**KTBO-TV BPCDT-20080619ACZ GRANTED: 12/3/2008**



© 2011 Warren Communications News

Circulation © 2010 Nielsen. Coverage based on Nielsen study.

GrandTotal	Cable TV Households	Non-cable TV Households	Total TV Households
Estimated Station Totals *	37,100	0	37,100
Average Weekly Circulation (2010)	3,026	0	3,026
Average Daily Circulation (2010)			338
Station DMA Total	Cable TV Households	Non-cable TV Households	Total TV Households
Estimated Station Totals *	37,100	0	37,100
Average Weekly Circulation (2010)	3,026	0	3,026
Average Daily Circulation (2010)			338

\*Estimated station totals are sums of the Nielsen TV and Cable TV household estimates for each county in which the station registers viewing of more than 5% as per the Nielsen Survey Methods.

**KWTV-DT**  
**Ch. 9**

**Network Service:** CBS.

**Licensee:** Griffin Licensing LLC, 7401 N Kelley Ave, Oklahoma City, OK 73111-8420.

**Studio:** 7401 N Kelley Ave, Oklahoma City, OK 73111.

**Mailing Address:** 7401 N. Kelley Ave, Oklahoma City, OK 73111.

**Phone:** 405-843-6641. **Fax:** 405-841-3693.

**E-mail:** rob.krier@news9.net

**Web Site:** http://www.news9.com

**Technical Facilities:** Channel No. 9 (186-192 MHz). Authorized power: 62.2-kw visual, aural. Antenna: 1526-ft above av. terrain, 1530-ft. above ground, 2690-ft. above sea level.

Latitude 35° 32' 58"  
Longitude 97° 29' 49"

Holds CP for change to channel number 39, 1000-kw max. visual, 1568-ft above av. terrain, 1611-ft. above ground, 2713-ft. above sea level; lat. 35° 35' 52", long. 97° 29' 22", BPCDT-20100419ABR.

**Note:** Latitude and longitude coordinates shown are based on the North American Datum of 1927 (NAD 27) as currently required by the Mass Media Bureau of the FCC.

**Ownership:** Griffin Communications LLC (Group Owner).

**Began Operation:** December 23, 2003. Station broadcasting digitally on its analog channel allotment. Began analog operations: December 20, 1953. Ceased analog operations: February 17, 2009.

**Represented (legal):** Holland & Knight LLP.

**Represented (sales):** TeleRep Inc.

**Personnel:**

**Rob Krier**, Vice President & General Manager.

**Wade Deaver**, General Sales Manager.

**Blaise Labbe**, News Director.

**Julie Cameron**, Engineering Director.

**Dennis Kelly**, Business Manager.

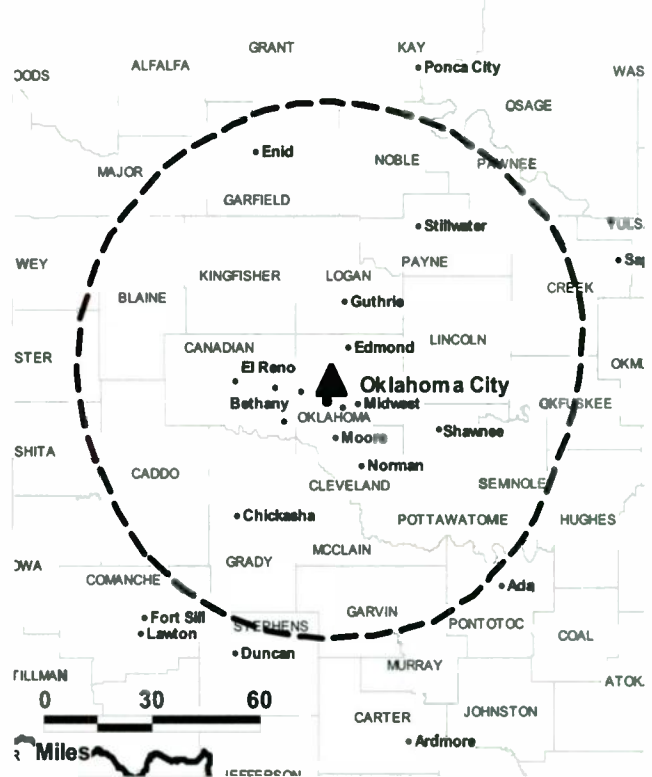
**Kim Eubank**, Program Director.

**Paul Greeley**, Advertising & Marketing Director.

**Randy Cassimus**, Production Director.

**City of License:** Oklahoma City. **Station DMA:** Oklahoma City, OK. **Rank:** 45.

**KWTV-DT BPCDT-20100419ABR GRANTED: 6/10/2010**



© 2011 Warren Communications News

Circulation © 2010 Nielsen. Coverage based on Nielsen study.

GrandTotal	Cable TV Households	Non-cable TV Households	Total TV Households
Estimated Station Totals *	442,450	326,620	769,070
Average Weekly Circulation (2010)	281,274	203,874	485,148
Average Daily Circulation (2010)			249,952
Station DMA Total	Cable TV Households	Non-cable TV Households	Total TV Households
Estimated Station Totals *	373,890	287,110	661,000
Average Weekly Circulation (2010)	262,097	198,939	461,036
Average Daily Circulation (2010)			241,598
Other DMA Total	Cable TV Households	Non-cable TV Households	Total TV Households
Estimated Station Totals *	68,560	39,510	108,070
Average Weekly Circulation (2010)	19,177	4,935	24,112
Average Daily Circulation (2010)			8,354

\*Estimated station totals are sums of the Nielsen TV and Cable TV household estimates for each county in which the station registers viewing of more than 5% as per the Nielsen Survey Methods.

**KTPX-TV**  
**Ch. 28**

**Network Service:** ION.

**Licensee:** ION Media Tulsa License Inc., 601 Clearwater Park Rd, West Palm Beach, FL 33401-6233.

**Studio:** 5800 E Skelly Dr, Ste 101, Tulsa, OK 74135.

**Mailing Address:** 5800 E Skelly Dr, Ste 101, Tulsa, OK 74135.

**Phone:** 918-664-1044; 800-729-2677. **Fax:** 918-664-1483.

**E-mail:** josephkoker@ionmedia.com

**Web Site:** http://www.iontelevision.com

**Technical Facilities:** Channel No. 28 (554-560 MHz). Authorized power: 1000-kw max. visual, aural. Antenna: 718-ft above av. terrain, 551-ft. above ground, 1480-ft. above sea level.

Latitude 35° 50' 02"  
Longitude 96° 07' 28"

**Note:** Latitude and longitude coordinates shown are based on the North American Datum of 1927 (NAD 27) as currently required by the Mass Media Bureau of the FCC.

**Ownership:** ION Media Networks Inc. (Group Owner).

**Began Operation:** April 1, 2002. Standard Definition. Began analog operations: August 31, 1998. Ceased analog operations: June 12, 2009. Sale to Urban Television LLC pending. Transfer of control by ION Media Networks Inc. from ION Media Networks Liquidating Trust to Media Holdco LP approved by FCC December 17, 2009. Involuntary assignment from debtor in possession status approved by FCC September 28, 2009. Involuntary assignment to debtor in possession status approved by FCC June 5, 2009. Transfer of control by ION Media Networks Inc. from Paxson Management Corp. & Lowell W. Paxson to CIG Media LLC approved by FCC December 31, 2007. Paxson Communications Corp. became ION Media Networks Inc. on June 26, 2006. Sale of remaining 51% interest to Paxson Communications Corp. by Broadcasting Systems Inc. approved by FCC September 26, 1997. Sale to Broadcasting Systems Inc. by KGLB Television Inc. approved by FCC December 24, 1991. Sale to KGLB Television Inc. by Brewer Communications Inc. approved by FCC August 13, 1987.

**Represented (legal):** Dow Lohnes PLLC.

**Personnel:**

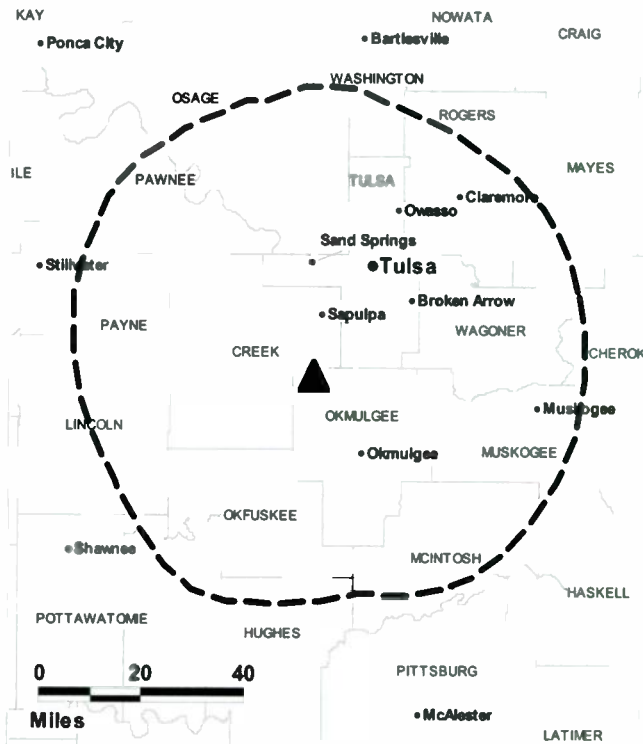
**Peter De Les Denier,** Station Operations Manager.

**Tom Needham,** Chief Engineer.

**Janeen Rode,** Traffic Manager.

**City of License:** Okmulgee. **Station DMA:** Tulsa, OK. **Rank:** 61.

**KTPX-TV BPCDT-19990604KG GRANTED: 10/11/2000**



Circulation © 2010 Nielsen. Coverage based on Nielsen study.

GrandTotal	Cable TV Households	Non-cable TV Households	Total TV Households
Estimated Station Totals *	265,770	200,470	466,240
Average Weekly Circulation (2010)	24,474	20,007	44,481
Average Daily Circulation (2010)			12,351

Station DMA Total	Cable TV Households	Non-cable TV Households	Total TV Households
Estimated Station Totals *	265,770	200,470	466,240
Average Weekly Circulation (2010)	24,474	20,007	44,481
Average Daily Circulation (2010)			12,351

\*Estimated station totals are sums of the Nielsen TV and Cable TV household estimates for each county in which the station registers viewing of more than 5% as per the Nielsen Survey Methods.

**KTUZ-TV**  
**Ch. 29**

**Network Service:** TMO.

**Grantee:** Oklahoma Land Co. LLC, 5101 S. Shields, Oklahoma City, OK 73129.

**Studio:** 501 Shields Blvd, Oklahoma City, OK 73129.

**Mailing Address:** 501 Shields Blvd, Oklahoma City, OK 73129.

**Phone:** 405-616-5500. **Fax:** 405-616-5511.

**E-mail:** info@ktuz-tv.com

**Web Site:** http://www.ktuztv.com/engine/emw.exe/\*qshome=sp

**Technical Facilities:** Channel No. 29 (560-566 MHz). Authorized power: 1000-kw max. visual, aural. Antenna: 1555-ft above av. terrain, 1570-ft. above ground, 2715-ft. above sea level.

Latitude 35° 33' 36"  
Longitude 97° 29' 07"

**Note:** Latitude and longitude coordinates shown are based on the North American Datum of 1927 (NAD 27) as currently required by the Mass Media Bureau of the FCC.

**Ownership:** Oklahoma Land Co. LLC (Group Owner).

**Began Operation:** November 5, 2008. Began analog operations: November 10, 2000. Sale to present owner by Equity Broadcasting Corp. approved by FCC August 10, 2004. Sale Equity Broadcasting Corp. by OKC-30 Television LLC (Myoung Hwa Bae & Pete E. Warren III) approved by FCC July 28, 2000. Ceased analog operations: June 12, 2009.

**Represented (legal):** Putbrey, Hunsaker & Trent PC.

**Personnel:**

**Armando Rubio**, General Manager & Program Director.

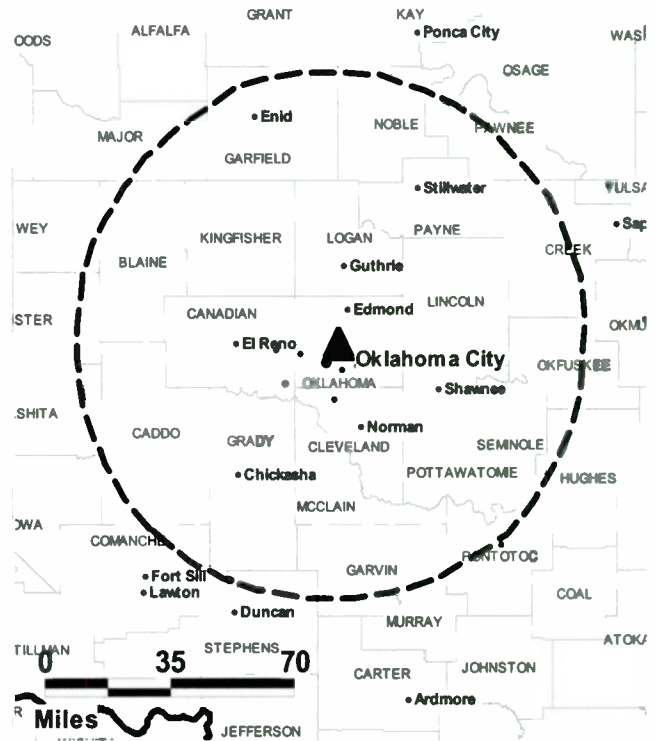
**Robert Erickson**, Chief Engineer.

**Lee Redick**, General Sales Manager.

**Azalea Samarripa**, Traffic Manager.

**City of License:** Shawnee. **Station DMA:** Oklahoma City, OK. **Rank:** 45.

**KTUZ-TV BMPCDT-20080619AKA GRANTED: 9/3/2008**



© 2011 Warren Communications News

Circulation © 2010 Nielsen. Coverage based on Nielsen study.

GrandTotal	Cable TV Households	Non-cable TV Households	Total TV Households
Estimated Station Totals *	0	97,790	97,790
Average Weekly Circulation (2010)	0	6,876	6,876
Average Daily Circulation (2010)		1,559	1,559

Station DMA Total	Cable TV Households	Non-cable TV Households	Total TV Households
Estimated Station Totals *	0	97,790	97,790
Average Weekly Circulation (2010)	0	6,876	6,876
Average Daily Circulation (2010)		1,559	1,559

\*Estimated station totals are sums of the Nielsen TV and Cable TV household estimates for each county in which the station registers viewing of more than 5% as per the Nielsen Survey Methods.

**KGEB**  
**Ch. 49**

**Network Service:** IND.

**Licensee:** University Broadcasting Inc., 7777 S Lewis Ave, Tulsa, OK 74171.

**Studio:** 7777 S Lewis Ave, Tulsa, OK 74171.

**Mailing Address:** PO Box 7777, Tulsa, OK 74101.

**Phone:** 918-488-5300. **Fax:** 918-495-7388.

**E-mail:** kgeb@oru.edu

**Web Site:** http://www.kgeb.net

**Technical Facilities:** Channel No. 49 (680-686 MHz). Authorized power: 50-kw max. visual, aural. Antenna: 597-ft above av. terrain, 673-ft. above ground, 1296-ft. above sea level.

Latitude 36° 02' 35"  
Longitude 95° 57' 11"

**Note:** Latitude and longitude coordinates shown are based on the North American Datum of 1927 (NAD 27) as currently required by the Mass Media Bureau of the FCC.

**Ownership:** Oral Roberts U.

**Began Operation:** June 1, 2006. Began analog operations: January 24, 1996. Sale to present owner by Golden Eagle Communications Inc. approved by FCC August 3, 1995. Sale to Golden Eagle Communications Inc. by Native American Broadcasting, LP approved by FCC March 22, 1994. Ceased analog operations: February 17, 2009.

**Represented (engineering):** du Treil, Lundin & Rackley Inc.

**Represented (legal):** Hardy, Carey, Chautin & Balkin LLP.

**Personnel:**

**Walter H. Richardson**, General Manager.

**Amy Calvert**, Vice President, Marketing & Sales.

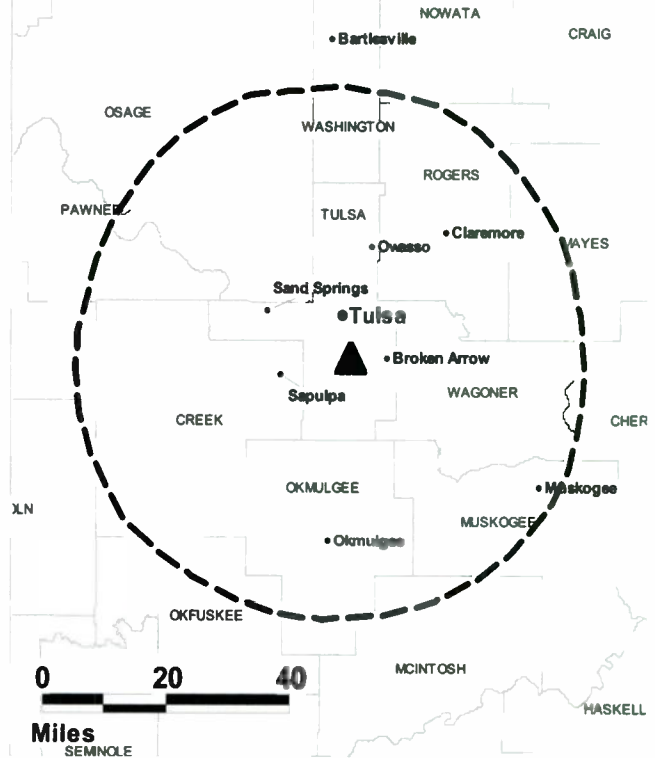
**William P. Lee**, Engineering Director.

**Chris Vanover**, Traffic Manager.

**Charmaine Lee**, Creative Services Director.

**City of License:** Tulsa. **Station DMA:** Tulsa, OK. **Rank:** 61.

**KGEB BPCDT-19991026ABX GRANTED: 5/12/2000**



Circulation © 2010 Nielsen. Coverage based on Nielsen study.

<b>GrandTotal</b>	<b>Cable</b>	<b>Non-cable</b>	<b>Total</b>
	<b>TV Households</b>	<b>TV Households</b>	<b>TV Households</b>
Estimated Station Totals *	36,770	0	36,770
Average Weekly Circulation (2010)	2,848	0	2,848
Average Daily Circulation (2010)			476

<b>Station DMA Total</b>	<b>Cable</b>	<b>Non-cable</b>	<b>Total</b>
	<b>TV Households</b>	<b>TV Households</b>	<b>TV Households</b>
Estimated Station Totals *	36,770	0	36,770
Average Weekly Circulation (2010)	2,848	0	2,848
Average Daily Circulation (2010)			476

\*Estimated station totals are sums of the Nielsen TV and Cable TV household estimates for each county in which the station registers viewing of more than 5% as per the Nielsen Survey Methods.

**KJRH-TV**  
**Ch. 8**

**Network Service:** NBC.

**Licensee:** Scripps Howard Publishing Inc., 312 Walnut St, 28th Fl, Cincinnati, OH 45202-4067.

**Studio:** 3701 S Peoria Ave, Tulsa, OK 74105-3269.

**Mailing Address:** PO Box 2, Tulsa, OK 74101.

**Phone:** 918-743-2222. **Fax:** 918-748-1460.

**Web Site:** http://www.kjrh.com

**Technical Facilities:** Channel No. 8 (180-186 MHz). Authorized power: 15.9-kw visual, aural. Antenna: 1878-ft above av. terrain, 1803-ft. above ground, 2513-ft. above sea level.

Latitude 35° 01' 15"  
Longitude 95° 40' 32"

**Transmitter:** 9870 S. 273rd E Ave.

**Note:** Latitude and longitude coordinates shown are based on the North American Datum of 1927 (NAD 27) as currently required by the Mass Media Bureau of the FCC.

**Ownership:** E. W. Scripps Co. (Group Owner).

**Began Operation:** February 8, 2002. Standard Definition. Began analog operations: December 5, 1954. Ceased analog operations: June 12, 2009. Sale to present owner by Central Plains Enterprises Inc. approved by FCC November 25, 1970.

**Represented (legal):** Baker Hostetler LLP.

**Represented (sales):** Eagle Television Sales.

**Personnel:**

**Donna Wilson**, Vice President & General Manager.

**Randy Smith**, Local Sales Manager.

**Ross Greenawalt**, Production Manager.

**Karen Framel**, Research Director.

**Samantha Knowlton**, Creative Services Director.

**Blake Etter**, Traffic Manager.

**Rick Cohn**, General Sales Manager.

**Darlene Mahler**, National Sales Manager.

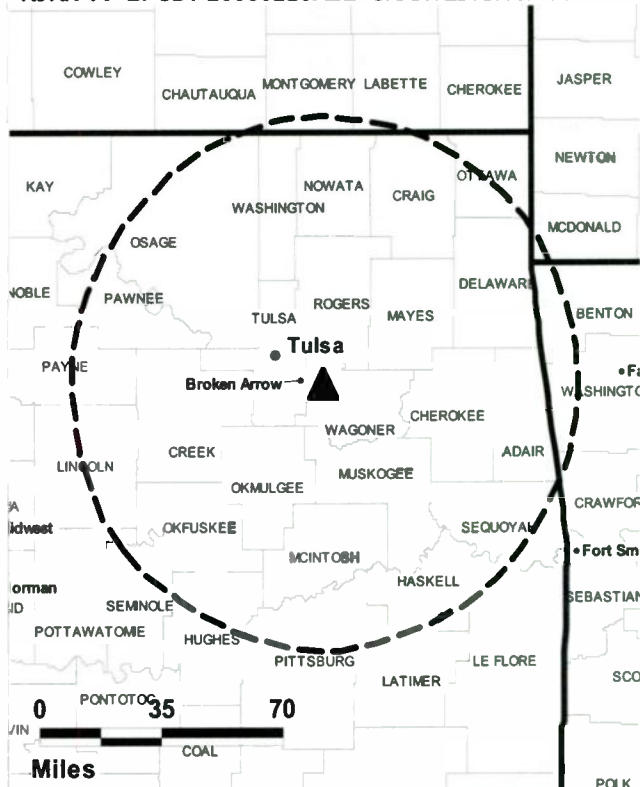
**Steve Weinstein**, News Director.

**Dale Vennes**, Engineering Director.

**Cara Palmer**, Business Manager.

**City of License:** Tulsa. **Station DMA:** Tulsa, OK. **Rank:** 61.

**KJRH-TV BPCDT-20080228ABB GRANTED: 2/29/2008**



Circulation © 2010 Nielsen. Coverage based on Nielsen study.

GrandTotal	Cable TV Households	Non-cable TV Households	Total TV Households
Estimated Station Totals *	309,050	241,690	550,740
Average Weekly Circulation (2010)	183,965	147,564	331,529
Average Daily Circulation (2010)			171,584
Station DMA Total	Cable TV Households	Non-cable TV Households	Total TV Households
Estimated Station Totals *	275,040	234,680	509,720
Average Weekly Circulation (2010)	178,035	146,926	324,961
Average Daily Circulation (2010)			170,006
Other DMA Total	Cable TV Households	Non-cable TV Households	Total TV Households
Estimated Station Totals *	34,010	7,010	41,020
Average Weekly Circulation (2010)	5,930	638	6,568
Average Daily Circulation (2010)			1,578

\*Estimated station totals are sums of the Nielsen TV and Cable TV household estimates for each county in which the station registers viewing of more than 5% as per the Nielsen Survey Methods.



**KMYT-TV**  
**Ch. 42**

**Network Service:** MNT.

**Licensee:** Newport Television License LLC, 460 Nichols Rd, Ste 250, Kansas City, MO 64112.

**Studio:** 2625 S Memorial Dr, Tulsa, OK 74129.

**Mailing Address:** 2625 S Memorial Dr, Ste A, Tulsa, OK 74129.

**Phone:** 918-491-0023. **Fax:** 918-491-6650.

**E-mail:** ning@fox23.com

**Web Site:** http://www.my41tulsa.com

**Technical Facilities:** Channel No. 42 (638-644 MHz). Authorized power: 900-kw max. visual, aural. Antenna: 1250-ft above av. terrain, 1167-ft. above ground, 1877-ft. above sea level.

Latitude 36° 01' 36"  
Longitude 95° 40' 44"

**Note:** Latitude and longitude coordinates shown are based on the North American Datum of 1927 (NAD 27) as currently required by the Mass Media Bureau of the FCC.

**Ownership:** Newport Television LLC (Group Owner).

**Began Operation:** November 12, 2002. Began analog operations: March 18, 1981. Analog station left air February 1, 1989. Sale of interest held by Ray L. Beindorf to Armstrong Investment Co. approved by FCC April 26, 1989. Sale to R.D.S. Broadcasting Inc. approved by FCC August 27, 1990. Station resumed operation May 6, 1991. Sale to MGA Broadcasting Inc. by R.D.S. Broadcasting Inc. approved by FCC May 13, 1997. Sale to Clear Channel Communications Inc. by MGA Broadcasting Inc. approved by FCC March 9, 2000. Sale to present owner by Clear Channel Communications Inc. approved by FCC November 29, 2007. Ceased analog operations: February 17, 2009.

**Represented (legal):** Covington & Burling.

**Represented (sales):** Katz Media Group.

**Personnel:**

**Holly Allen**, General Manager.

**Jim Hanning**, Sales Director.

**Stephanie Spry**, Local Sales Manager.

**Kari Barrett**, National Sales Manager.

**Melanie Henry**, News Director.

**Brian Egan**, Chief Engineer.

**Amie Price**, Business Manager.

**Chooli Ning**, Program Director.

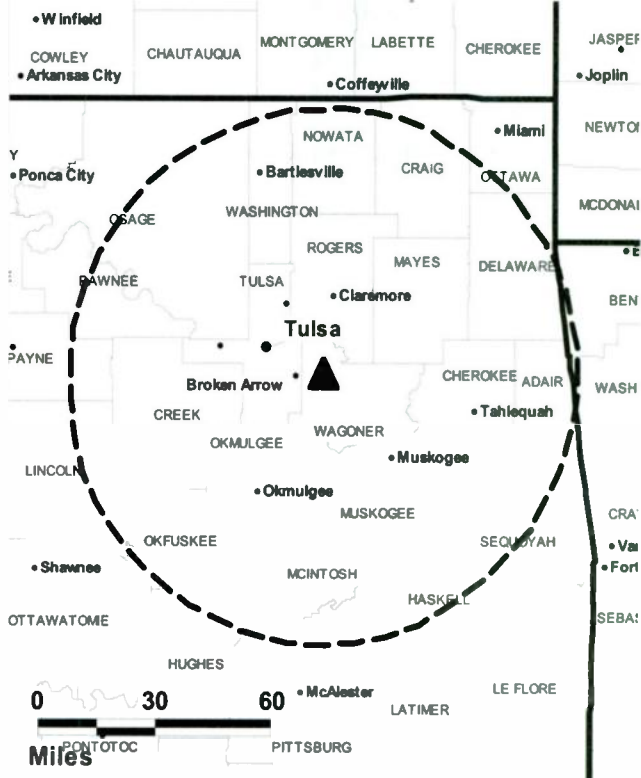
**Ted Gonderman**, Production Supervisor.

**Amber Musselman**, Marketing Director.

**Kristi Littledave**, Sales Research Director.

**Joan King**, Traffic Manager.

**KMYT-TV BMPCDT-20010806AAH GRANTED: 12/5/2001**



© 2011 Warren Communications News

**City of License:** Tulsa. **Station DMA:** Tulsa, OK. **Rank:** 61.

Circulation © 2010 Nielsen. Coverage based on Nielsen study.

GrandTotal	Cable TV Households	Non-cable TV Households	Total TV Households
Estimated Station Totals *	280,430	234,680	515,110
Average Weekly Circulation (2010)	43,385	53,715	97,100
Average Daily Circulation (2010)			33,195
Station DMA Total	Cable TV Households	Non-cable TV Households	Total TV Households
Estimated Station Totals *	273,270	234,680	507,950
Average Weekly Circulation (2010)	42,185	53,715	95,900
Average Daily Circulation (2010)			33,064
Other DMA Total	Cable TV Households	Non-cable TV Households	Total TV Households
Estimated Station Totals *	7,160	0	7,160
Average Weekly Circulation (2010)	1,200	0	1,200
Average Daily Circulation (2010)			131

\*Estimated station totals are sums of the Nielsen TV and Cable TV household estimates for each county in which the station registers viewing of more than 5% as per the Nielsen Survey Methods.

**KOKI-TV**  
**Ch. 22**

**Network Service:** FOX.

**Licensee:** Newport Television License LLC, 460 Nichols Rd, Ste 250, Kansas City, MO 64112.

**Studio:** 2625 S Memorial Dr, Tulsa, OK 74129.

**Mailing Address:** 2625 S Memorial Dr, Ste A, Tulsa, OK 74129.

**Phone:** 918-491-0023. **Fax:** 918-388-0516.

**E-mail:** hallen@fox23.com

**Web Site:** http://www.fox23.com

**Technical Facilities:** Channel No. 22 (518-524 MHz). Authorized power: 1000-kw max. visual, aural. Antenna: 1316-ft above av. terrain, 1237-ft. above ground, 1944-ft. above sea level.

Latitude 36° 01' 36"  
Longitude 95° 40' 44"

**Note:** Latitude and longitude coordinates shown are based on the North American Datum of 1927 (NAD 27) as currently required by the Mass Media Bureau of the FCC.

**Ownership:** Newport Television LLC (Group Owner).

**Began Operation:** October 1, 2002. Began analog operations: October 26, 1980. Sale to present owner by Clear Channel Communications Inc. approved by FCC November 29, 2007. Sale to Clear Channel Communications Inc. by Tulsa 23 LP approved by FCC February 7, 1990. Ceased analog operations: June 12, 2009.

**Represented (legal):** Covington & Burling.

**Represented (sales):** Katz Media Group.

**Personnel:**

**Holly Allen**, Vice President & General Manager.

**Jim Hanning**, Sales Director.

**Stephanie Spry**, Local Sales Manager.

**Matt Rolison**, New Media Sales Manager.

**Kari Barrett**, National Sales Manager.

**Kristi Littledave**, Sales Research Director.

**Melanie Henry**, News Director.

**Brian Egan**, Chief Engineer.

**Amie Price**, Business Manager.

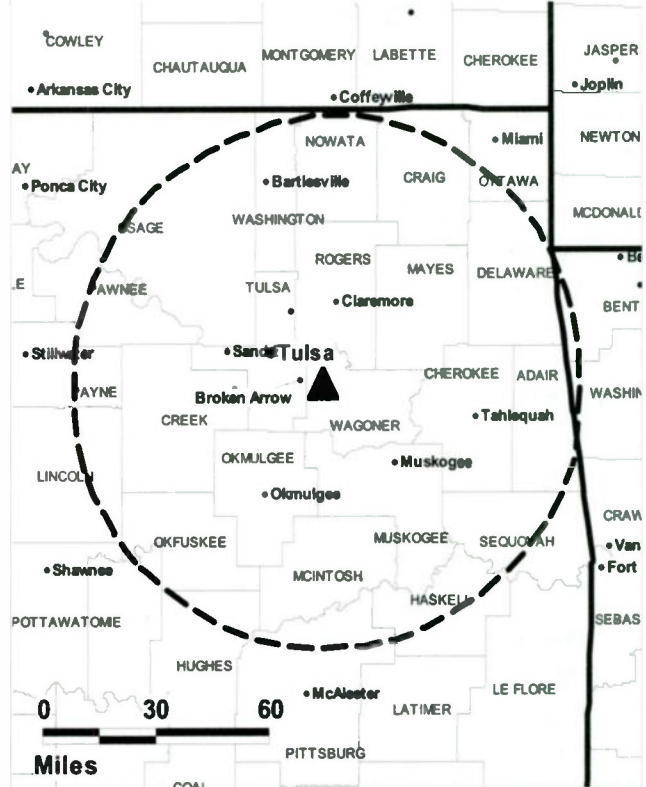
**Chooi Ning**, Program Director.

**Amber Musselman**, Marketing Manager.

**Ted Gonderman**, Production Supervisor.

**Joan King**, Traffic Manager.

**KOKI-TV BPCDT-19991020ABQ GRANTED: 4/24/2001**



© 2011 Warren Communications News

**City of License:** Tulsa. **Station DMA:** Tulsa, OK. **Rank:** 61.

Circulation © 2010 Nielsen. Coverage based on Nielsen study.

<b>GrandTotal</b>	<b>Cable TV Households</b>	<b>Non-cable TV Households</b>	<b>Total TV Households</b>
Estimated Station Totals *	281,440	238,260	519,700
Average Weekly Circulation (2010)	150,815	132,526	283,341
Average Daily Circulation (2010)			113,517
<b>Station DMA Total</b>	<b>Cable TV Households</b>	<b>Non-cable TV Households</b>	<b>Total TV Households</b>
Estimated Station Totals *	275,040	234,680	509,720
Average Weekly Circulation (2010)	149,094	132,254	281,348
Average Daily Circulation (2010)			113,138
<b>Other DMA Total</b>	<b>Cable TV Households</b>	<b>Non-cable TV Households</b>	<b>Total TV Households</b>
Estimated Station Totals *	6,400	3,580	9,980
Average Weekly Circulation (2010)	1,721	272	1,993
Average Daily Circulation (2010)			379

\*Estimated station totals are sums of the Nielsen TV and Cable TV household estimates for each county in which the station registers viewing of more than 5% as per the Nielsen Survey Methods.



**KOTV-DT**  
**Ch. 55**

**Network Service:** CBS.

**Licensee:** Griffin Licensing LLC, 7401 N Kelley Ave, Oklahoma City, OK 73111-8420.

**Studio:** 302 S Frankfort Ave, Tulsa, OK 74120.

**Mailing Address:** PO Box 6, Tulsa, OK 74101.

**Phone:** 918-732-6000. **Fax:** 918-732-6185.

**E-mail:** john.trook@newson6.net

**Web Site:** http://www.newson6.com

**Technical Facilities:** Channel No. 55 (716-722 MHz). Authorized power: 970-kw max. visual, aural. Antenna: 1609-ft above av. terrain, 1536-ft. above ground, 2247-ft. above sea level.

Latitude 36° 01' 15"  
Longitude 95° 40' 32"

Holds CP for change to channel number 45, 840-kw max. visual, 1825-ft above av. terrain, 1747-ft. above ground, 2457-ft. above sea level; BPCDT-20080317AEZ.

**Note:** Latitude and longitude coordinates shown are based on the North American Datum of 1927 (NAD 27) as currently required by the Mass Media Bureau of the FCC.

**Ownership:** Griffin Communications LLC (Group Owner).

**Began Operation:** May 1, 2002. Began analog operations: October 22, 1949. Ceased analog operations: February 17, 2009. Sale to General Television Co. (Jack D. Wrather & mother, 50%; Maria Helen Alvarez, 50%) approved by FCC July 13, 1952. Sale to Corinthian Broadcasting approved by FCC May 13, 1954. Merger of Corinthian Broadcasting with Dun & Bradstreet approved by FCC April 14, 1971. Sale to Belo Corp. by Corinthian approved by FCC November 22, 1983. Sale to present owner by Belo Corp. approved by FCC December 6, 2000.

**Represented (legal):** Wilkinson Barker Knauer LLP.

**Represented (sales):** TeleRep Inc.

**Personnel:**

Regina Moon, Vice President & Chief Operating Officer.

John Trook, Sales Director.

Shawn Jordan, National Sales Manager.

Ron Harig, News Director.

Stephanie Hill, Executive Producer.

Gerald Weaver, Engineering Director.

Cheryl Sutton, Business Manager.

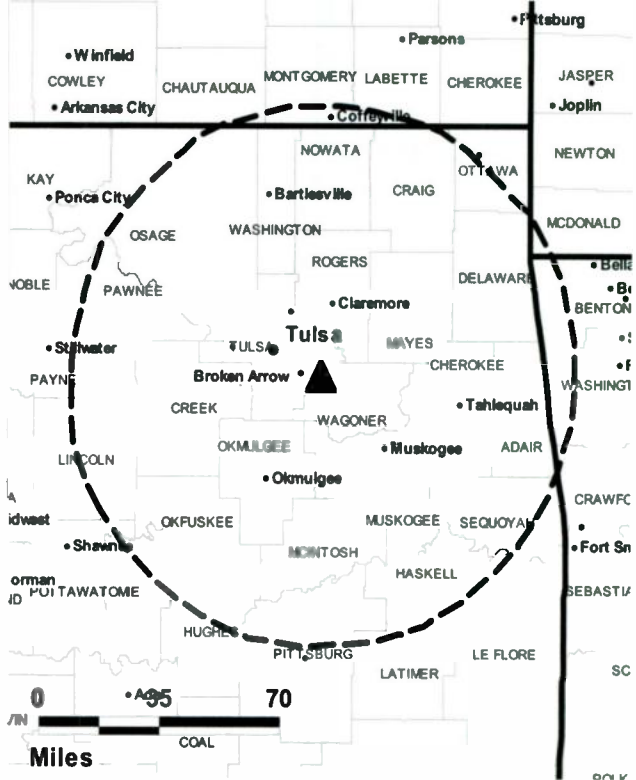
Donita Quesnel, Marketing Director.

John Quesnel, Production Manager.

Linda Mason, Traffic Manager.

**City of License:** Tulsa. **Station DMA:** Tulsa, OK. **Rank:** 61.

**KOTV-DT BPCDT-20080317AEZ GRANTED: 4/15/2008**



© 2011 Warren Communications News

Circulation © 2010 Nielsen. Coverage based on Nielsen study.

GrandTotal	Cable TV Households	Non-cable TV Households	Total TV Households
Estimated Station Totals *	294,030	259,400	553,430
Average Weekly Circulation (2010)	204,433	172,215	376,648
Average Daily Circulation (2010)			206,900
Station DMA Total	Cable TV Households	Non-cable TV Households	Total TV Households
Estimated Station Totals *	275,040	234,680	509,720
Average Weekly Circulation (2010)	200,576	170,235	370,811
Average Daily Circulation (2010)			205,554
Other DMA Total	Cable TV Households	Non-cable TV Households	Total TV Households
Estimated Station Totals *	18,990	24,720	43,710
Average Weekly Circulation (2010)	3,857	1,980	5,837
Average Daily Circulation (2010)			1,346

\*Estimated station totals are sums of the Nielsen TV and Cable TV household estimates for each county in which the station registers viewing of more than 5% as per the Nielsen Survey Methods.

**KTUL**  
**Ch. 58**

**Network Service:** ABC.

**Licensee:** KTUL LLC, 3333 S 29th West Ave, Tulsa, OK 74107.

**Studio:** 3333 S 29th West Ave, Tulsa, OK 74107.

**Mailing Address:** PO Box 8, Tulsa, OK 74101-0008.

**Phone:** 918-445-8888; 918-445-9362. **Fax:** 918-445-9354.

**E-mail:** pbaldwin@ktul.com

**Web Site:** http://www.ktul.com

**Technical Facilities:** Channel No. 58 (734-740 MHz). Authorized power: 6.9-kw max. visual, aural. Antenna: 1779-ft above av. terrain, 1740-ft. above ground, 2384-ft. above sea level.

Latitude 35° 58' 08"  
Longitude 95° 36' 55"

Holds CP for change to channel number 10, 15-kw visual, 1896-ft above av. terrain, 1860-ft. above ground, 2503-ft. above sea level; BPCDT-20080620AGA.

**Note:** Latitude and longitude coordinates shown are based on the North American Datum of 1927 (NAD 27) as currently required by the Mass Media Bureau of the FCC.

**Ownership:** Allbritton Communications Co. (Group Owner).

**Began Operation:** May 19, 2003. Began analog operations: September 18, 1954. Sale to present owner by Leake TV Inc. approved by FCC February 14, 1983 (Television Digest, Vol. 22:45). Ceased analog operations: June 12, 2009.

**Represented (sales):** Continental Television Sales.

**Personnel:**

**Pat Baldwin**, President & General Manager.

**Roger Herring**, Operations Manager & Chief Engineer.

**Huey Ward**, General Sales Manager.

**Terri Walker**, Local Sales Manager.

**Carol Jones**, National Sales Manager.

**Carlton Houston**, News Director.

**Amy Miller**, Program Director.

**Deborah Kurin**, Marketing Director.

**Doug Bonebrake**, Production Supervisor.

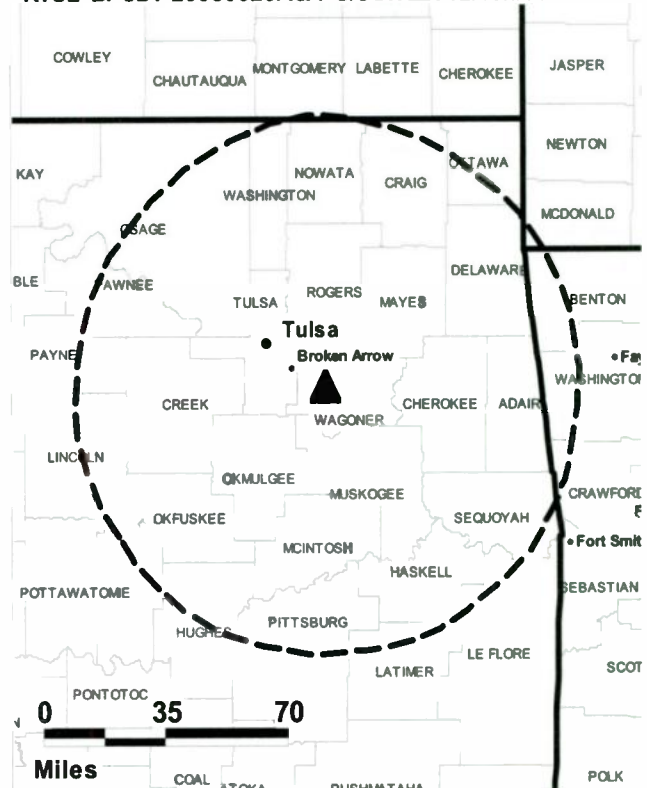
**Larry Nitz**, Promotion Director.

**Terri Adcock**, Traffic Manager.

**Troy Wilborn**, Business Manager.

**City of License:** Tulsa. **Station DMA:** Tulsa, OK. **Rank:** 61.

KTUL BPCDT-20080620AGA GRANTED: 12/19/2008



© 2011 Warren Communications News

Circulation © 2010 Nielsen. Coverage based on Nielsen study.

GrandTotal	Cable TV Households	Non-cable TV Households	Total TV Households
Estimated Station Totals *	457,610	241,690	699,300
Average Weekly Circulation (2010)	198,662	143,426	342,088
Average Daily Circulation (2010)			151,627
Station DMA Total	Cable TV Households	Non-cable TV Households	Total TV Households
Estimated Station Totals *	275,040	234,680	509,720
Average Weekly Circulation (2010)	168,072	142,858	310,930
Average Daily Circulation (2010)			145,349
Other DMA Total	Cable TV Households	Non-cable TV Households	Total TV Households
Estimated Station Totals *	182,570	7,010	189,580
Average Weekly Circulation (2010)	30,590	568	31,158
Average Daily Circulation (2010)			6,278

\*Estimated station totals are sums of the Nielsen TV and Cable TV household estimates for each county in which the station registers viewing of more than 5% as per the Nielsen Survey Methods.

**KWHB**  
**Ch. 47**

**Network Service:** IND.

**Licensee:** LeSEA Broadcasting of Tulsa Inc., 61300 S Ironwood Rd, South Bend, IN 46614-9019.

**Studio:** 8835 S Memorial, Tulsa, OK 74133.

**Mailing Address:** 8835 S. Memorial Dr, Tulsa, OK 74133.

**Phone:** 918-254-4701. **Fax:** 918-254-5614.

**E-mail:** kkrebbbs@leseas.com

**Web Site:** http://www.kwhb.com

**Technical Facilities:** Channel No. 47 (668-674 MHz). Authorized power: 1000-kw max. visual, aural. Antenna: 1503-ft above av. terrain, 1424-ft. above ground, 2134-ft. above sea level.

Latitude 36° 01' 15"  
Longitude 95° 40' 32"

**Note:** Latitude and longitude coordinates shown are based on the North American Datum of 1927 (NAD 27) as currently required by the Mass Media Bureau of the FCC.

**Ownership:** LeSEA Broadcasting Corp. (Group Owner).

**Began Operation:** February 21, 2003. Standard Definition. Station broadcasting digitally on its analog channel allotment. Began analog operations: July 20, 1985. Sale as KTCT to present owner by Kearn family approved by FCC May 14, 1986. Ceased analog operations: February 17, 2009.

**Personnel:**

Kevin Krebbs, General Manager.

Dennis Hendrickson, Program, Traffic & Office Manager.

Anita Repp, Senior Account Manager.

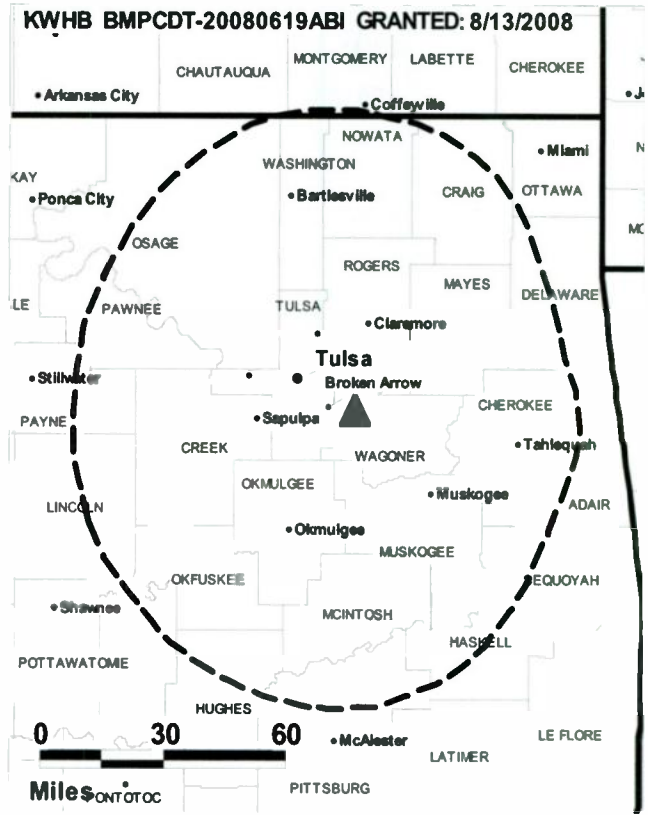
Jim Hobbs, Chief Engineer.

Lori Stowers, Account Manager.

Peter Osteen, Account Manager.

Mike Zubeck, Production Manager.

**City of License:** Tulsa. **Station DMA:** Tulsa, OK. **Rank:** 61.



© 2011 Warren Communications News

Circulation © 2010 Nielsen. Coverage based on Nielsen study.

GrandTotal	Cable TV Households	Non-cable TV Households	Total TV Households
Estimated Station Totals *	249,400	131,920	381,320
Average Weekly Circulation (2010)	13,834	7,643	21,477
Average Daily Circulation (2010)			5,644

Station DMA Total	Cable TV Households	Non-cable TV Households	Total TV Households
Estimated Station Totals *	249,400	131,920	381,320
Average Weekly Circulation (2010)	13,834	7,643	21,477
Average Daily Circulation (2010)			5,644

\*Estimated station totals are sums of the Nielsen TV and Cable TV household estimates for each county in which the station registers viewing of more than 5% as per the Nielsen Survey Methods.

**KUOK-DT**

**Ch. 35**

**Network Service:** UNV.

**Licensee:** Oklahoma Land Co. LLC, 5101 Shields Blvd, Oklahoma City, OK 73129.

**Studio:** 5101 S Shields Blvd, Oklahoma City, OK 73129.

**Mailing Address:** 5101 Shields Blvd, Oklahoma City, OK 73129.

**Phone:** 405-616-5500. **Fax:** 405-616-5511.

**E-mail:** armando.r@tylermedia.com

**Web Site:** http://www.univisionok.com

**Technical Facilities:** Channel No. 35 (596-602 MHz). Authorized power: 1000-kw max. visual, aural. Antenna: 1112-ft above av. terrain, 1060-ft. above ground, 3330-ft. above sea level.

Latitude 36° 16' 06"  
Longitude 99° 26' 56"

**Note:** Latitude and longitude coordinates shown are based on the North American Datum of 1927 (NAD 27) as currently required by the Mass Media Bureau of the FCC.

**Ownership:** Oklahoma Land Co. LLC.

**Began Operation:** July 25, 2007. Ceased analog operations: June 12, 2009. Station broadcasting digitally on its analog channel allotment. Sale to present owner by Woodward Broadcasting Inc., Debtor in Possession approved by FCC June 12, 2009. Assignment of permit to Debtor in Possession status approved by FCC February 13, 2009. Sale to Luken Broadcasting LLC (Harry G. Luken III) by Woodward Broadcasting Inc. approved by FCC October 24, 2008, but was never consummated. Woodward Broadcasting Inc.'s owner, Equity Broadcasting Corp. merged with Coconut Palm Acquisition Corp., becoming Equity Media Holdings Corp. FCC approved deal March 27, 2007. Pro forma assignment to Woodward Broadcasting Inc. by Kaleidoscope Foundation Inc. approved by FCC May 17, 2004.

**Represented (legal):** Sidley Austin LLP.

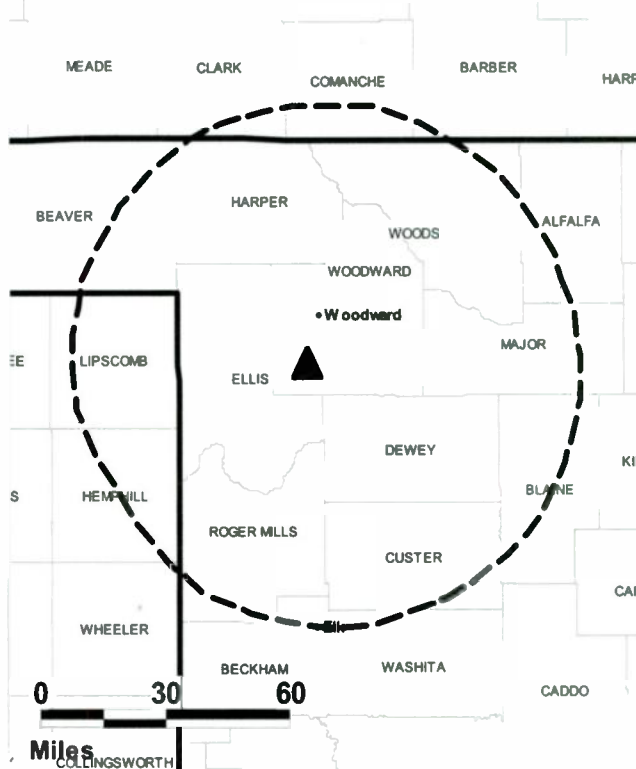
**Personnel:**

**Armando Rubio,** General Manager.

**Lee Reddick,** General Sales Manager.

**City of License:** Woodward. **Station DMA:** Oklahoma City, OK. **Rank:** 45.

**KUOK-DT BMPCDT-20080620ALR GRANTED: 2/2/2009**



© 2011 Warren Communications News

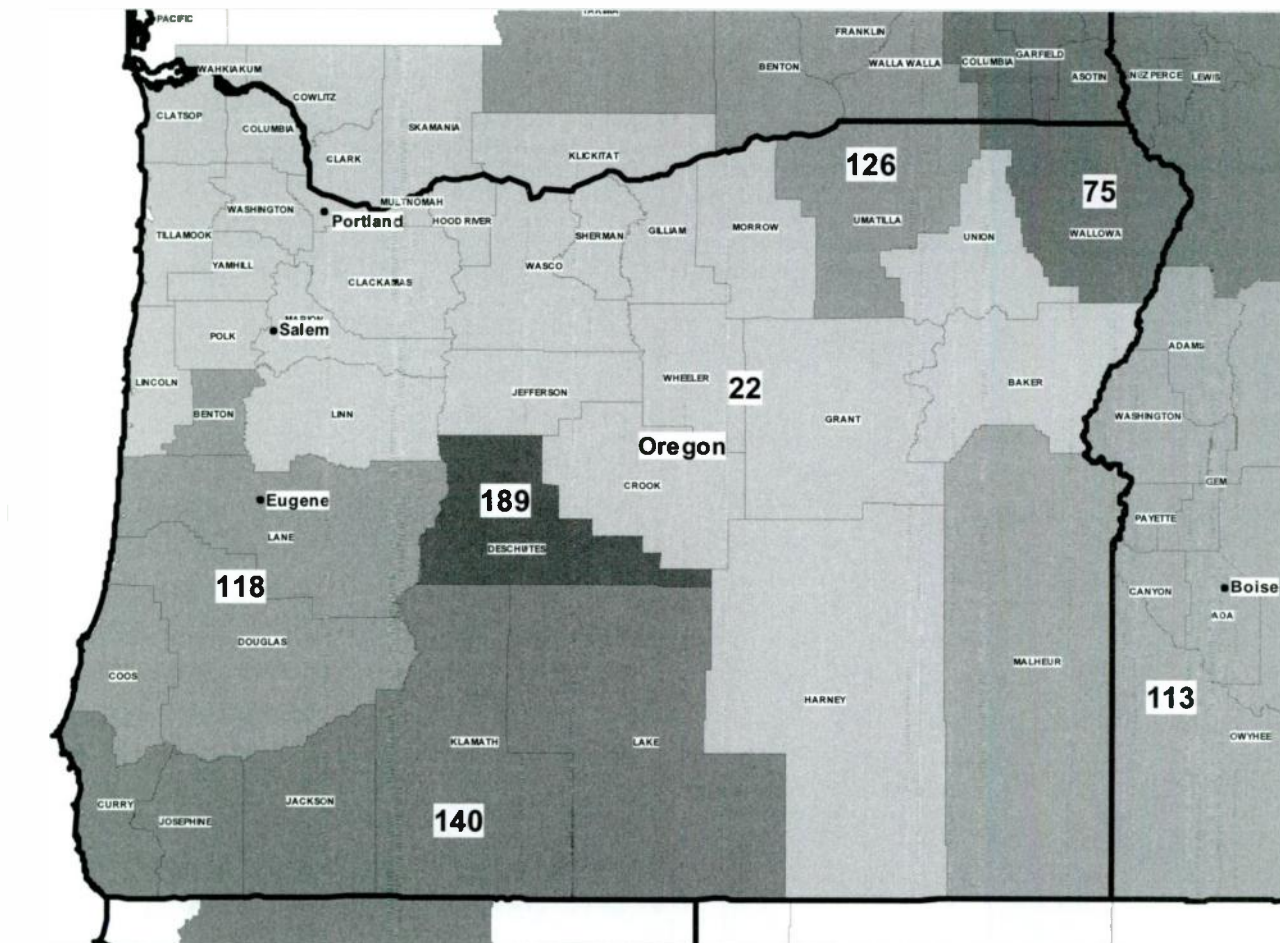
Circulation © 2010 Nielsen. Coverage based on Nielsen study.

<b>GrandTotal</b>	<b>Cable TV Households</b>	<b>Non-cable TV Households</b>	<b>Total TV Households</b>
Estimated Station Totals *	2,040	3,130	5,170
Average Weekly Circulation (2010)	180	250	430
Average Daily Circulation (2010)			217

<b>Station DMA Total</b>	<b>Cable TV Households</b>	<b>Non-cable TV Households</b>	<b>Total TV Households</b>
Estimated Station Totals *	2,040	3,130	5,170
Average Weekly Circulation (2010)	180	250	430
Average Daily Circulation (2010)			217

\*Estimated station totals are sums of the Nielsen TV and Cable TV household estimates for each county in which the station registers viewing of more than 5% as per the Nielsen Survey Methods.



© 2011 Warren Communications News

MARKET	NIELSEN DMA TV HOUSEHOLDS	RANK	MARKET AREA COMMERCIAL STATIONS
Portland, OR	1,197,780	22	KATU (43); KGW (8); KNMT (45); KOIN (40); KPDX (48); KPTV (12); KPXG-TV (22); KRCW-TV (33); KUNP (16)
Spokane, WA	424,220	75	KAYU-TV (28); KGPX-TV (34); KHQ-TV (15); KLEW-TV (32); KREM (20); KSKN (36); KXLY-TV (13)
Boise, ID	262,920	113	KBOI-TV (28); KIVI-TV (24); KKJB (39); KNIN-TV (10); KTRV-TV (13); KTVB (7)
Eugene, OR	243,870	118	KCXY-TV (11); KEZI (9); KLSR-TV (31); KMCB (22); KMTR (17); KPIC (19); KTCW (45); KTVC (18); KVAL-TV (13)
Yakima-Pasco-Richland-Kennewick, WA	225,320	126	KAPP (14); KEPR-TV (18); KFFX-TV (11); KIMA-TV (33); KNDO (16); KNDU (26); KVEV (44)
Medford-Klamath Falls, OR	172,230	140	KBLN (30); KDKF (29); KDRV (12); KMOVU-DT (26); KOBI (5); KOTI (13); KTVL (10)
Bend, OR	66,680	189	KOHD (51); KTVZ (21)

**Oregon Station Totals as of October 1, 2010**

	VHF	UHF	TOTAL
<b>Commercial Television</b>	10	17	27
<b>Educational Television</b>	5	2	7
	15	19	34

(Continued on next page)

## Oregon TV Station Index

KATU — Portland, OR (43).....p. A-1050	KLSR-TV — Eugene, OR (31).....p. A-1038	KPTV — Portland, OR (12).....p. A-1054
KBLN — Grants Pass, OR (30).....p. A-1041	KMCB — Coos Bay, OR (22).....p. A-1036	KPXG-TV — Salem, OR (22).....p. A-1058
KCBY-TV — Coos Bay, OR (11).....p. A-1035	KMTR — Eugene, OR (17).....p. A-1039	KRCW-TV — Salem, OR (33).....p. A-1059
KDKF — Klamath Falls, OR (29).....p. A-1042	KMVU-DT — Medford, OR (26).....p. A-1046	KTCW — Roseburg, OR (45).....p. A-1056
KDRV — Medford, OR (12).....p. A-1045	KNMT — Portland, OR (45).....p. A-1052	KTVC — Roseburg, OR (18).....p. A-1057
KEZI — Eugene, OR (9).....p. A-1037	KOBI — Medford, OR (5).....p. A-1047	KTVL — Medford, OR (10).....p. A-1048
KFFX-TV — Pendleton, OR (11).....p. A-1049	KOHD — Bend, OR (51).....p. A-1033	KTVZ — Bend, OR (21).....p. A-1034
KGW — Portland, OR (8).....p. A-1051	KOIN — Portland, OR (40).....p. A-1053	KUNP — La Grande, OR (16).....p. A-1044
	KOTI — Klamath Falls, OR (13).....p. A-1043	KVAL-TV — Eugene, OR (13).....p. A-1040
	KPIC — Roseburg, OR (19).....p. A-1055	



**KOHD**  
**Ch. 51**

**Network Service:** ABC.

**Licensee:** Three Sisters Broadcasting LLC, PO Box 7009, Eugene, OR 97401.

**Studio:** 63049 Lower Meadow Dr, Bend, OR 97701.

**Mailing Address:** 63049 Lower Meadow Dr, Bend, OR 97701.

**Phone:** 541-749-5151. **Fax:** 541-749-4633.

**E-mail:** mboring@cmc.net

**Web Site:** <http://www.kohd.com>

**Technical Facilities:** Channel No. 51 (692-698 MHz). Authorized power: 84.1-kw max. visual, aural. Antenna: 675-ft above av. terrain, 200-ft. above ground, 4419-ft. above sea level.

Latitude 44° 04' 40.6"  
Longitude 121° 19' 56.9"

**Note:** Latitude and longitude coordinates shown are based on the North American Datum of 1927 (NAD 27) as currently required by the Mass Media Bureau of the FCC.

**Ownership:** Chambers Communications Corp. (Group Owner).

**Began Operation:** September 9, 2006. Station flash-cut to digital operation; no analog facilities constructed.

**Represented (legal):** Katten Muchin Rosenman LLP.

**Personnel:**

**Mike Boring**, General Manager.

**Nicole Moyer**, News Director.

**Neiko Bernardo**, Chief Engineer.

**Bryan Johnson**, Creative Services Director.

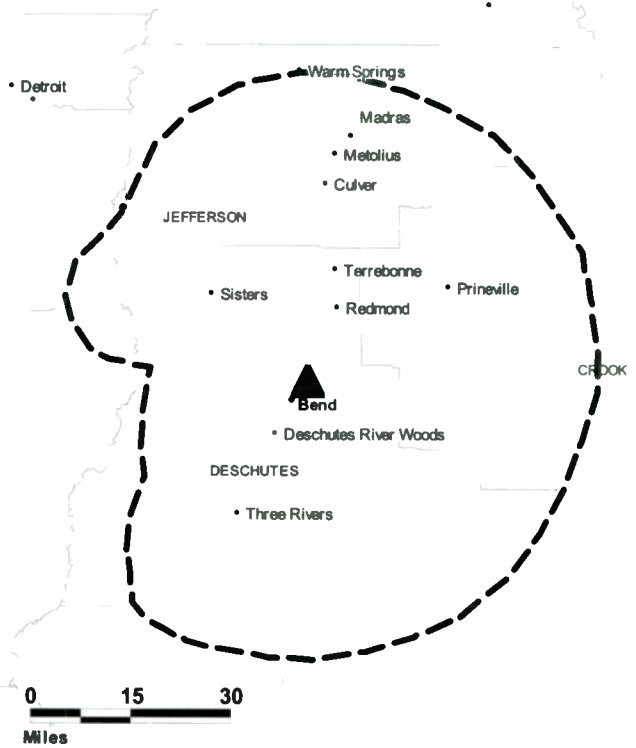
**City of License:** Bend. **Station DMA:** Bend, OR. **Rank:** 189.

**WARREN'S Washington Internet Daily**  
Covering the politics and policies of the internet.  
FREE 30-DAY TRIAL—call 800-771-9202 or visit [www.warren-news.com](http://www.warren-news.com)

TELEVISION & CABLE  
**Factbook Online**  
continuous updates fully searchable easy to use

For more information call 800-771-9202 or visit [www.warren-news.com](http://www.warren-news.com)

KOHD BMPCDT-20060721ABO GRANTED: 8/21/2006



© 2011 Warren Communications News

Circulation © 2010 Nielsen. Coverage based on Nielsen study.

GrandTotal	Cable TV Households	Non-cable TV Households	Total TV Households
Estimated Station Totals *	44,790	26,850	71,640
Average Weekly Circulation (2010)	23,311	7,384	30,695
Average Daily Circulation (2010)			11,240
Station DMA Total	Cable TV Households	Non-cable TV Households	Total TV Households
Estimated Station Totals *	40,130	26,850	66,980
Average Weekly Circulation (2010)	22,393	7,384	29,777
Average Daily Circulation (2010)			11,119
Other DMA Total	Cable TV Households	Non-cable TV Households	Total TV Households
Estimated Station Totals *	4,660	0	4,660
Average Weekly Circulation (2010)	918	0	918
Average Daily Circulation (2010)			121

\*Estimated station totals are sums of the Nielsen TV and Cable TV household estimates for each county in which the station registers viewing of more than 5% as per the Nielsen Survey Methods.

**KTVZ**  
**Ch. 21**

**Network Service:** CW, NBC.

**Grantee:** NPG of Oregon Inc., 825 Edmond St, c/o New Press & Gazette Co., St. Joseph, MO 64501.

**Studio:** 62990 O.B. Riley Rd, Bend, OR 97701.

**Mailing Address:** PO Box 6038, Bend, OR 97708.

**Phone:** 541-383-2121. **Fax:** 541-382-1616.

**E-mail:** ktvz@ktvz.com

**Web Site:** http://www.ktvz.com

**Technical Facilities:** Channel No. 21 (512-518 MHz). Authorized power: 131.8-kw max. visual, aural. Antenna: 646-ft above av. terrain, 167-ft. above ground, 4383-ft. above sea level.

Latitude 44° 04' 40"  
Longitude 121° 19' 49"

**Note:** Latitude and longitude coordinates shown are based on the North American Datum of 1927 (NAD 27) as currently required by the Mass Media Bureau of the FCC.

**Ownership:** News Press & Gazette Co. (Group Owner).

**Began Operation:** October 18, 2007. Station operating under Special Temporary Authority a 13-kw max. visual. Station broadcasting digitally on its analog channel allotment. Began analog operations: November 6, 1977. Sale to present owner by Northwest Broadcasting LP approved by FCC April 17, 2002. Sale to Northwest Broadcasting LP by Stainless Enterprises of Pennsylvania approved by FCC July 15, 1997. Sale to Stainless Enterprises of Pennsylvania by Sierra Cascade Communications Inc. approved by FCC October 30, 1986. Ceased analog operations: June 12, 2009.

**Represented (sales):** Continental Television Sales.

**Personnel:**

**Chris Gallu**, General Manager.

**John Geertsen**, Production Manager.

**Lonnie Harden**, Local Sales Manager.

**Mike Bothwell**, News Director.

**Kristie Wilharm**, Traffic Manager.

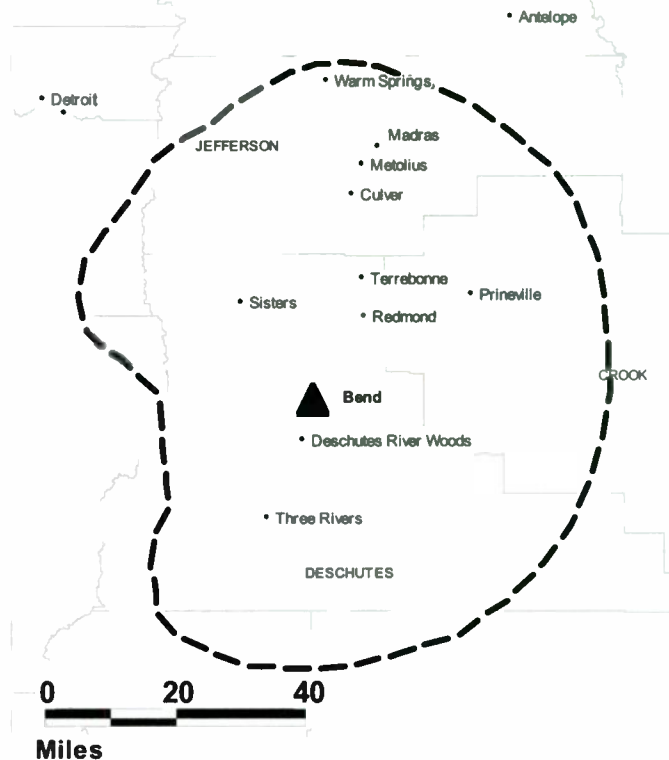
**City of License:** Bend. **Station DMA:** Bend, OR. **Rank:** 189.



**Get the industry standard FREE —**

For a no-obligation trial call 800-771-9202 or visit www.warren-news.com

**KTVZ BMPCDT-20091214AGZ GRANTED: 1/20/2010**



© 2011 Warren Communications News

Circulation © 2010 Nielsen. Coverage based on Nielsen study.

<b>GrandTotal</b>	<b>Cable TV Households</b>	<b>Non-cable TV Households</b>	<b>Total TV Households</b>
Estimated Station Totals *	45,420	31,890	77,310
Average Weekly Circulation (2010)	34,519	13,454	47,973
Average Daily Circulation (2010)			27,627
<b>Station DMA Total</b>	<b>Cable TV Households</b>	<b>Non-cable TV Households</b>	<b>Total TV Households</b>
Estimated Station Totals *	40,130	26,850	66,980
Average Weekly Circulation (2010)	31,582	12,512	44,094
Average Daily Circulation (2010)			25,586
<b>Other DMA Total</b>	<b>Cable TV Households</b>	<b>Non-cable TV Households</b>	<b>Total TV Households</b>
Estimated Station Totals *	5,290	5,040	10,330
Average Weekly Circulation (2010)	2,937	942	3,879
Average Daily Circulation (2010)			2,041

\*Estimated station totals are sums of the Nielsen TV and Cable TV household estimates for each county in which the station registers viewing of more than 5% as per the Nielsen Survey Methods.

**KCBy-TV**

**Ch. 11**

**Network Service:** CBS.

**Licensee:** Fisher Broadcasting - Oregon TV LLC, 600 University St, Ste 1525, Seattle, WA 98101.

**Studio:** 3451 Broadway, North Bend, OR 97459.

**Mailing Address:** PO Box 1156, Coos Bay, OR 97420.

**Phone:** 541-269-1111. **Fax:** 541-269-7464.

**E-mail:** halka@kcby.com

**Web Site:** http://www.kcby.com

**Technical Facilities:** Channel No. 11 (198-204 MHz). Authorized power: 5-kw visual, aural. Antenna: 630-ft above av. terrain, 180-ft. above ground, 1037-ft. above sea level.

Latitude 43° 23' 26"  
Longitude 124° 07' 46"

**Note:** Latitude and longitude coordinates shown are based on the North American Datum of 1927 (NAD 27) as currently required by the Mass Media Bureau of the FCC.

**Ownership:** Fisher Communications Inc. (Group Owner).

**Began Operation:** May 7, 2007. Station broadcasting digitally on its analog channel allotment. Began analog operations: October 1, 1960. Sale to Retlaw Enterprises Inc. by Northwest Television Inc. approved by FCC March 29, 1996. Sale to present owner from Retlaw Enterprises Inc. approved by FCC April 20, 1999. Ceased analog operations: June 12, 2009.

**Represented (sales):** Katz Media Group.

**Represented (legal):** Pillsbury Winthrop Shaw Pittman LLP.

**Personnel:**

**Greg Raschio**, General Manager.

**Ken Croes**, Station Manager, General & Local Sales Manager.

**Dino Francois**, Promotion Director.

**Bob Whitsett**, Creative Services Director.

**Sara Halka**, Traffic Manager.

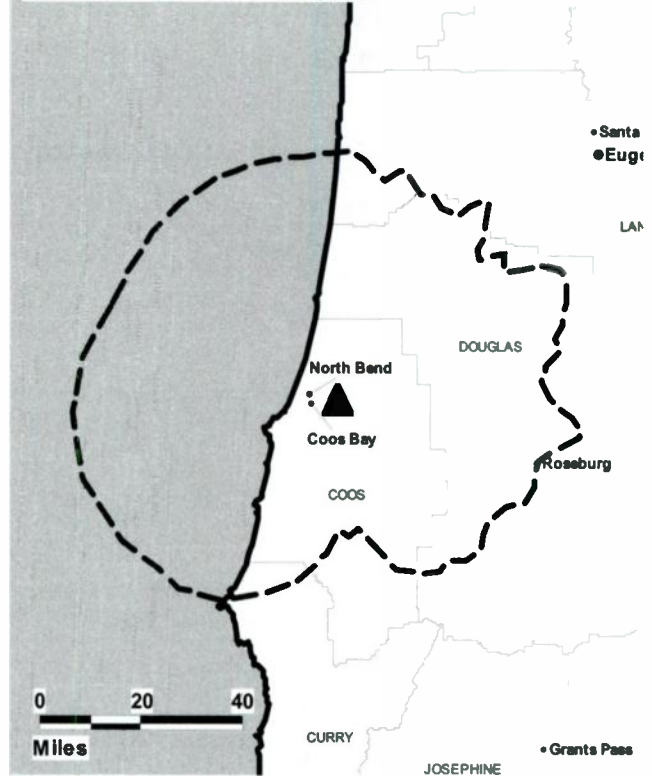
**Tim Novotny**, News Director.

**Dan Stoe**, Chief Engineer.

**Paul Greene**, Program Director.

**City of License:** Coos Bay. **Station DMA:** Eugene, OR. **Rank:** 118.

KCBy-TV BMPCDT-20080620AHU GRANTED: 8/5/2008



© 2011 Warren Communications News

Circulation © 2010 Nielsen. Coverage based on Nielsen study.

GrandTotal	Cable TV Households	Non-cable TV Households	Total TV Households
Estimated Station Totals *	28,880	14,710	43,590
Average Weekly Circulation (2010)	11,341	1,265	12,606
Average Daily Circulation (2010)			6,408
Station DMA Total	Cable TV Households	Non-cable TV Households	Total TV Households
Estimated Station Totals *	25,140	14,710	39,850
Average Weekly Circulation (2010)	11,135	1,265	12,400
Average Daily Circulation (2010)			6,359
Other DMA Total	Cable TV Households	Non-cable TV Households	Total TV Households
Estimated Station Totals *	3,740	0	3,740
Average Weekly Circulation (2010)	206	0	206
Average Daily Circulation (2010)			49

\*Estimated station totals are sums of the Nielsen TV and Cable TV household estimates for each county in which the station registers viewing of more than 5% as per the Nielsen Survey Methods.

**KMCB**  
**Ch. 22**

**Network Service:** NBC.

**Licensee:** Newport Television License LLC, 460 Nichols Rd, Ste 250, Kansas City, MO 64112.

**Studio:** 2455 Maple Leaf, North Bend, OR 97459.

**Mailing Address:** 2455 Maple Leaf, North Bend, OR 97459.

**Phone:** 541-746-1600. **Fax:** 541-747-0866.

**E-mail:** cambroward@kmtr.com

**Web Site:** http://www.kmtr.com

**Technical Facilities:** Channel No. 22 (518-524 MHz). Authorized power: 10-kw max. visual, aural. Antenna: 587-ft above av. terrain, 115-ft. above ground, 994-ft. above sea level.

Latitude 43° 23' 39"  
Longitude 124° 07' 56"

**Transmitter:** Noah Butte, 4.8-mi. NE of Coos Bay.

**Note:** Latitude and longitude coordinates shown are based on the North American Datum of 1927 (NAD 27) as currently required by the Mass Media Bureau of the FCC.

**Multichannel TV Sound:** Stereo and separate audio program.

**Ownership:** Newport Television LLC (Group Owner).

**Began Operation:** July 17, 2003. Began analog operations: July 8, 1991. Sale to Wicks Broadcast Group LP by KMTR Inc. approved by FCC October 17, 1995. Sale to The Ackerley Group from Wicks Broadcast Group LP approved by FCC March 12, 1999. In stock swap, Clear Channel Broadcasting Inc. acquired The Ackerley Group. FCC approved deal May 29, 2002. Sale to present owner by Clear Channel Communications Inc. approved by FCC November 29, 2007. Ceased analog operations: June 12, 2009.

**Represented (sales):** Blair Television.

**Represented (legal):** Covington & Burling.

**Personnel:**

**Cambra Ward**, Vice President & General Manager.

**Scott Prentice**, Operations Manager & Chief Engineer.

**Mike Chisholm**, General Sales Manager.

**Jill Williams**, Local Sales Manager.

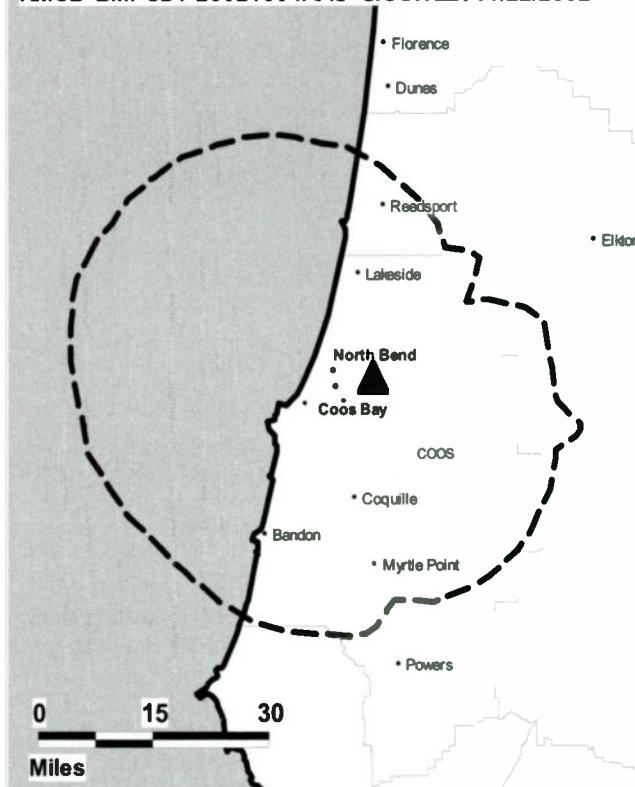
**John Wagner**, National Sales Manager.

**Robert McMichaels**, News Director.

**Leslie Bristow**, Production, Promotion & Creative Services Director.

**Melanie Rush**, Traffic Manager.

KMCB BMPCDT-20021004AAU GRANTED: 11/22/2002



© 2011 Warren Communications News

**City of License:** Coos Bay. **Station DMA:** Eugene, OR. **Rank:** 118.

Circulation © 2010 Nielsen. Coverage based on Nielsen study.

GrandTotal	Cable TV Households	Non-cable TV Households	Total TV Households
Estimated Station Totals *	11,900	0	11,900
Average Weekly Circulation (2010)	3,332	0	3,332
Average Daily Circulation (2010)			619
Station DMA Total	Cable TV Households	Non-cable TV Households	Total TV Households
Estimated Station Totals *	11,900	0	11,900
Average Weekly Circulation (2010)	3,332	0	3,332
Average Daily Circulation (2010)			619

\*Estimated station totals are sums of the Nielsen TV and Cable TV household estimates for each county in which the station registers viewing of more than 5% as per the Nielsen Survey Methods.

**KEZI**  
**Ch. 9**

**Network Service:** ABC.

**Licensee:** KEZI Inc., PO Box 7009, Eugene, OR 97401.

**Studio:** 2940 Chad Dr, Eugene, OR 97408.

**Mailing Address:** PO Box 7009, Eugene, OR 97401.

**Phone:** 541-485-5611. **Fax:** 541-342-1568.

**E-mail:** dcarter@cmc.net

**Web Site:** <http://www.kezi.com>

**Technical Facilities:** Channel No. 9 (186-192 MHz). Authorized power: 43.9-kw visual, aural. Antenna: 1750-ft above av. terrain, 429-ft. above ground, 2539-ft. above sea level.

Latitude	44°	06'	57"
Longitude	122°	59'	57"

**Note:** Latitude and longitude coordinates shown are based on the North American Datum of 1927 (NAD 27) as currently required by the Mass Media Bureau of the FCC.

**Ownership:** Chambers Communications Corp. (Group Owner).

**Began Operation:** March 15, 2007. Station broadcasting digitally on its analog channel allotment. Began analog operations: December 19, 1960. Sale to present owner approved by FCC August 10, 1983. Ceased analog operations: February 17, 2009.

**Personnel:**

**Mark Hatfield,** President & General Manager.

**Catherine Hatfield,** General Sales Manager.

**Beth Cookson,** National & Regional Sales Coordinator.

**Gary Darigol,** News Director.

**Dennis Hunt,** Chief Engineer.

**Michelle Johannon,** Marketing & Promotion Director.

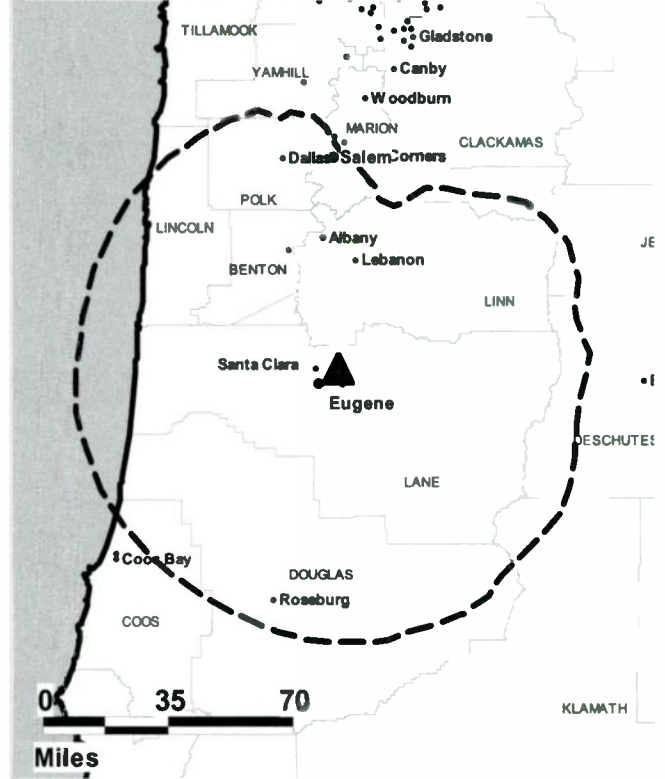
**Pepper Smelser,** Traffic Manager.

**City of License:** Eugene. **Station DMA:** Eugene, OR. **Rank:** 118.

Digital cable and TV coverage maps.  
Visit [www.warren-news.com/mediaprints.htm](http://www.warren-news.com/mediaprints.htm)



KEZI BPCDT-20080219AGP GRANTED: 6/30/2008



© 2011 Warren Communications News

Circulation © 2010 Nielsen. Coverage based on Nielsen study.

GrandTotal	Cable TV Households	Non-cable TV Households	Total TV Households
Estimated Station Totals *	148,100	137,450	285,550
Average Weekly Circulation (2010)	73,462	63,837	137,299
Average Daily Circulation (2010)			57,927
Station DMA Total	Cable TV Households	Non-cable TV Households	Total TV Households
Estimated Station Totals *	123,720	118,010	241,730
Average Weekly Circulation (2010)	64,003	61,718	125,721
Average Daily Circulation (2010)			54,158
Other DMA Total	Cable TV Households	Non-cable TV Households	Total TV Households
Estimated Station Totals *	24,380	19,440	43,820
Average Weekly Circulation (2010)	9,459	2,119	11,578
Average Daily Circulation (2010)			3,769

\*Estimated station totals are sums of the Nielsen TV and Cable TV household estimates for each county in which the station registers viewing of more than 5% as per the Nielsen Survey Methods.

**KLSR-TV**  
**Ch. 31**

**Network Service:** FOX.

**Licensee:** California Oregon Broadcasting Inc., PO Box 1489, Medford, OR 97501.

**Studio:** 2940 Chad Dr, Eugene, OR 97408.

**Mailing Address:** 2940 Chad Dr, Eugene, OR 97408.

**Phone:** 541-683-3434. **Fax:** 541-683-8016.

**E-mail:** kwofford@klsrtv.com

**Web Site:** http://www.myfoxeugene.com

**Technical Facilities:** Channel No. 31 (572-578 MHz). Authorized power: 88-kw max. visual, aural. Antenna: 1220-ft above av. terrain, 580-ft. above ground, 1876-ft. above sea level.

Latitude 44° 00' 04"  
Longitude 123° 06' 45"

**Note:** Latitude and longitude coordinates shown are based on the North American Datum of 1927 (NAD 27) as currently required by the Mass Media Bureau of the FCC.

**Multichannel TV Sound:** Stereo and separate audio program.

**Ownership:** California-Oregon Broadcasting Inc. (Group Owner).

**Began Operation:** May 1, 2002. Began analog operations: October 30, 1991. Sale to present owner approved by FCC September 1, 1994 (Television Digest, Vol. 34:5). Transfer of control from Carol Anne Smullin Brown to Patricia C. Smullin approved by FCC March 30, 2001. Ceased analog operations: February 17, 2009.

**Represented (sales):** Blair Television.

**Represented (legal):** Wiley Rein LLP.

**Represented (engineering):** Lohnes & Culver.

**Personnel:**

**Mark Metzger**, General Manager.

**Christina Breen**, Local Sales Manager.

**Malissa Bare**, Local Sales Manager.

**Matthew Hilton**, Local Sales Manager.

**Steve Woodward**, Local Sales Manager.

**David Fenley**, Local Sales Manager.

**Scott Bonnell**, National Sales Manager.

**Bob Broderick**, News & Promotion Director.

**Tim Hershiser**, Chief Engineer.

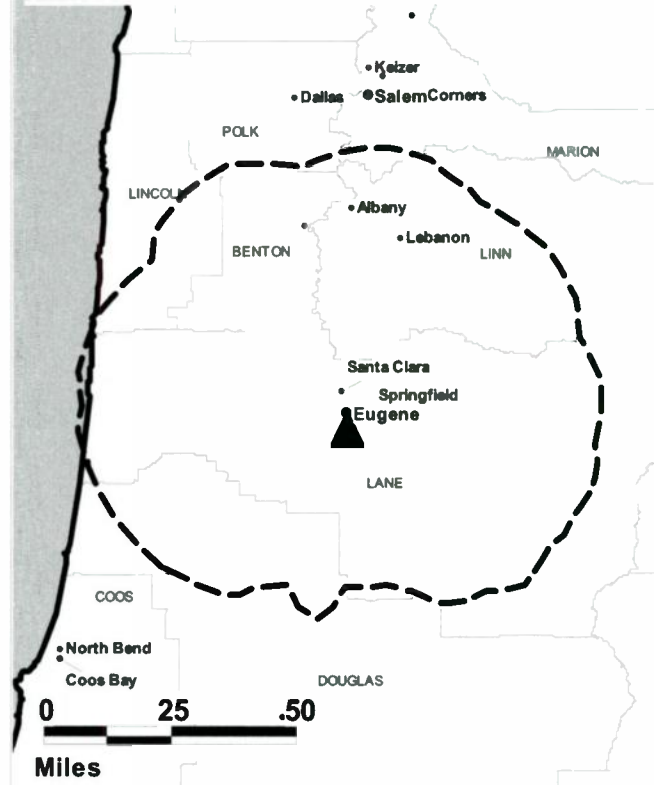
**Kathy Wofford**, Business Manager.

**Sandra Dornon-Belmont**, Program Director.

**Marc Belmont**, Creative Services Director.

**Jeannie Crane**, Traffic Manager.

KLSR-TV B MPCDT-20041028AKC GRANTED: 11/2/2004



© 2011 Warren Communications News

**City of License:** Eugene. **Station DMA:** Eugene, OR. **Rank:** 118.

Circulation © 2010 Nielsen. Coverage based on Nielsen study.

GrandTotal	Cable TV Households	Non-cable TV Households	Total TV Households
Estimated Station Totals *	123,720	137,450	261,170
Average Weekly Circulation (2010)	61,151	50,226	111,377
Average Daily Circulation (2010)			38,286
Station DMA Total	Cable TV Households	Non-cable TV Households	Total TV Households
Estimated Station Totals *	123,720	118,010	241,730
Average Weekly Circulation (2010)	61,151	47,913	109,064
Average Daily Circulation (2010)			37,858
Other DMA Total	Cable TV Households	Non-cable TV Households	Total TV Households
Estimated Station Totals *	0	19,440	19,440
Average Weekly Circulation (2010)	0	2,313	2,313
Average Daily Circulation (2010)			428

\*Estimated station totals are sums of the Nielsen TV and Cable TV household estimates for each county in which the station registers viewing of more than 5% as per the Nielsen Survey Methods.

**KMTR**  
**Ch. 17**

**Network Service:** CW, NBC.

**Licensee:** Newport Television License LLC, 460 Nichols Rd, Ste 250, Kansas City, MO 64112.

**Studio:** 3825 International Ct, Springfield, OR 97477.

**Mailing Address:** 3825 International Court, Springfield, OR 97477.

**Phone:** 541-746-1600. **Fax:** 541-747-0866.

**E-mail:** cambaward@kmtr.com

**Web Site:** http://www.kmtr.com

**Technical Facilities:** Channel No. 17 (488-494 MHz). Authorized power: 70-kw max. visual, aural. Antenna: 1552-ft above av. terrain, 236-ft. above ground, 2346-ft. above sea level.

Latitude 44° 06' 57"  
Longitude 122° 59' 57"

**Note:** Latitude and longitude coordinates shown are based on the North American Datum of 1927 (NAD 27) as currently required by the Mass Media Bureau of the FCC.

**Ownership:** Newport Television LLC (Group Owner).

**Began Operation:** June 18, 2003. Began analog operations: October 4, 1982. Transfer of control to KMTR Inc. approved by FCC Jan. 16, 1984. Sale to Wicks Broadcast Group LP approved by FCC October 17, 1995. Sale to The Ackerley Group by Wicks Broadcast Group LP approved by FCC March 12, 1999. In stock swap, Clear Channel Broadcasting Inc. acquired The Ackerley Group. FCC approved deal May 29, 2002. Sale to present owner by Clear Channel Communications Inc. approved by FCC November 29, 2007. Ceased analog operations: June 12, 2009.

**Represented (sales):** Blair Television.

**Represented (legal):** Covington & Burling.

**Personnel:**

**Cambra Ward**, Vice President & General Manager.

**Scott Prentice**, Operations Manager & Chief Engineer.

**Mike Chisholm**, General Sales Manager.

**John Wagner**, National Sales Manager.

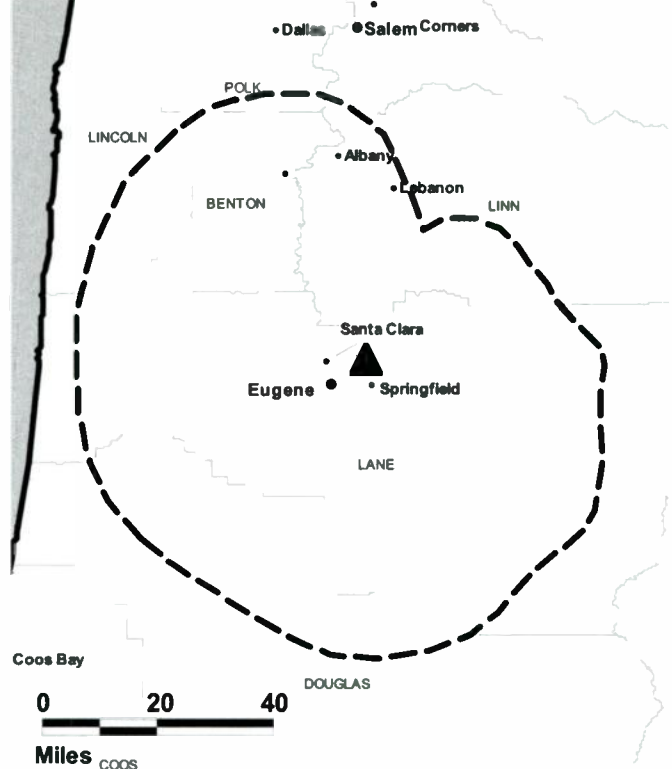
**Robert McMichaels**, News Director.

**Leslie Bristow**, Production, Creative Services & Promotion Director.

**Melanie Rush**, Traffic Manager.

**City of License:** Eugene. **Station DMA:** Eugene, OR. **Rank:** 118.

**KMTR BMPCDT-20020918AAF GRANTED: 12/9/2002**



© 2011 Warren Communications News

Circulation © 2010 Nielsen. Coverage based on Nielsen study.

GrandTotal	Cable TV Households	Non-cable TV Households	Total TV Households
Estimated Station Totals *	148,100	137,450	285,550
Average Weekly Circulation (2010)	70,203	61,628	131,831
Average Daily Circulation (2010)			59,973
Station DMA Total	Cable TV Households	Non-cable TV Households	Total TV Households
Estimated Station Totals *	123,720	118,010	241,730
Average Weekly Circulation (2010)	60,549	60,014	120,563
Average Daily Circulation (2010)			55,942
Other DMA Total	Cable TV Households	Non-cable TV Households	Total TV Households
Estimated Station Totals *	24,380	19,440	43,820
Average Weekly Circulation (2010)	9,654	1,614	11,268
Average Daily Circulation (2010)			4,031

\*Estimated station totals are sums of the Nielsen TV and Cable TV household estimates for each county in which the station registers viewing of more than 5% as per the Nielsen Survey Methods.

**KVAL-TV**  
**Ch. 13**

**Network Service:** IND, CBS.

**Licensee:** Fisher Broadcasting - Oregon TV LLC, 100 4th Ave N, Ste 1525, Seattle, WA 98109.

**Studio:** 4575 Blanton Rd, Eugene, OR 97405.

**Mailing Address:** PO Box 1313, Eugene, OR 97440.

**Phone:** 541-342-4961. **Fax:** 541-342-2635.

**E-mail:** kvalnews@kval.com

**Web Site:** http://www.kval.com

**Technical Facilities:** Channel No. 13 (210-216 MHz). Authorized power: 30.6-kw visual, aural. Antenna: 1147-ft above av. terrain, 807-ft. above ground, 2102-ft. above sea level.

Latitude 44° 00' 07"  
Longitude 123° 06' 53"

**Transmitter:** 4575 Blanton Rd.

**Note:** Latitude and longitude coordinates shown are based on the North American Datum of 1927 (NAD 27) as currently required by the Mass Media Bureau of the FCC.

**Multichannel TV Sound:** Stereo only.

**Ownership:** Fisher Communications Inc. (Group Owner).

**Began Operation:** December 12, 2001. High Definition. Station broadcasting digitally on its analog channel allotment. Began analog operations: April 15, 1954. Sale to Retlaw Enterprises Inc. by Northwest Television Inc. approved by FCC March 29, 1996. Sale to present owner by Retlaw Enterprises Inc. approved by FCC April 20, 1999. Ceased analog operations: June 12, 2009.

**Represented (legal):** Brooks, Pierce, McLendon, Humphrey & Leonard LLP.

**Represented (sales):** Katz Media Group.

**Personnel:**

**Greg Raschio**, Vice President & General Manager.

**Steve Murray**, General Sales Manager.

**Dan Stoe**, Chief Engineer.

**Paul Greene**, Program Director.

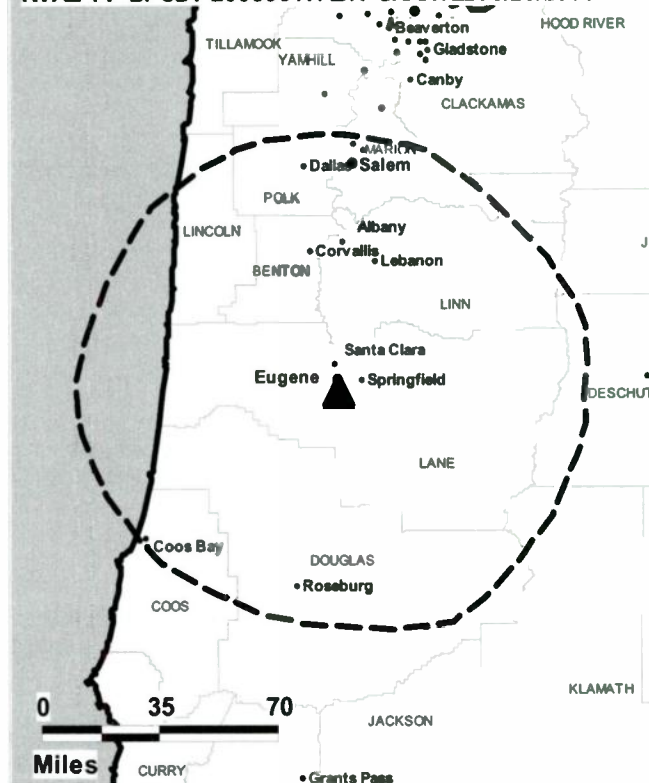
**Dino Francois**, Promotion Director.

**Wade Hughes**, Production Manager.

**Sheryl Knox**, Traffic Manager.

**City of License:** Eugene. **Station DMA:** Eugene, OR. **Rank:** 118.

**KVAL-TV BPCDT-20080617ADK GRANTED: 6/23/2008**



© 2011 Warren Communications News

Circulation © 2010 Nielsen. Coverage based on Nielsen study.

<b>GrandTotal</b>	<b>Cable TV Households</b>	<b>Non-cable TV Households</b>	<b>Total TV Households</b>
Estimated Station Totals *	136,200	137,450	273,650
Average Weekly Circulation (2010)	68,819	63,170	131,989
Average Daily Circulation (2010)			62,998
<b>Station DMA Total</b>	<b>Cable TV Households</b>	<b>Non-cable TV Households</b>	<b>Total TV Households</b>
Estimated Station Totals *	111,820	118,010	229,830
Average Weekly Circulation (2010)	61,676	60,876	122,552
Average Daily Circulation (2010)			59,931
<b>Other DMA Total</b>	<b>Cable TV Households</b>	<b>Non-cable TV Households</b>	<b>Total TV Households</b>
Estimated Station Totals *	24,380	19,440	43,820
Average Weekly Circulation (2010)	7,143	2,294	9,437
Average Daily Circulation (2010)			3,067

\*Estimated station totals are sums of the Nielsen TV and Cable TV household estimates for each county in which the station registers viewing of more than 5% as per the Nielsen Survey Methods.



**KBLN**  
**Ch. 30**

**Network Service:** IND.

**Licensee:** Better Life Television Inc., PO Box 766, Grants Pass, OR 97528.

**Studio:** 1360 NE 9th St, Grants Pass, OR 97526-1324.

**Mailing Address:** PO Box 766, Grants Pass, OR 97528-0066.

**Phone:** 541-474-3089; 877-741-2588. **Fax:** 541-474-9409.

**E-mail:** kbln@betterlifetv.tv

**Web Site:** <http://www.betterlifetv.tv>

**Technical Facilities:** Channel No. 30 (566-572 MHz). Authorized power: 2-kw max. visual, aural. Antenna: 2146-ft above av. terrain, 121-ft. above ground, 3891-ft. above sea level.

Latitude	42°	22'	56"
Longitude	123°	16'	29"

**Note:** Latitude and longitude coordinates shown are based on the North American Datum of 1927 (NAD 27) as currently required by the Mass Media Bureau of the FCC.

**Ownership:** Better Life Television Inc.

**Began Operation:** February 17, 2009. Station broadcasting digitally on its analog channel allotment. Began analog operations: October 15, 2001. Ceased analog operations: February 17, 2001.

**Personnel:**

Ron Davis, General Manager.

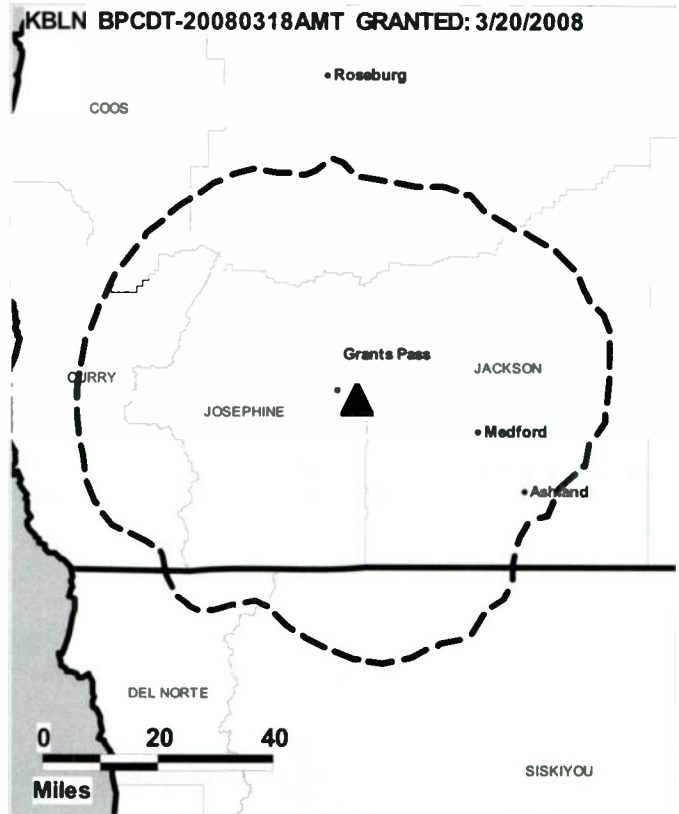
Marta Davis, Station Manager.

Charley Romani, Operations Manager.

Bill Whitt, Chief Engineer.

Sarai Romani, Marketing & Programing Director.

Dennis Kamberg, Production Manager.



© 2011 Warren Communications News

**City of License:** Grants Pass. **Station DMA:** Medford-Klamath Falls, OR. **Rank:** 140.  
**Nielsen Data:** Not available.

**KDKF**  
**Ch. 29**

**Network Service:** ABC.

**Licensee:** Soda Mountain Broadcasting Inc., PO Box 7009, Eugene, OR 97401.

**Studio:** 231 E Main St, Klamath Falls, OR 97601.

**Mailing Address:** PO Box 4220, Medford, OR 97501.

**Phone:** 541-882-5648; 541-888-3131. **Fax:** 541-883-8931.

**E-mail:** rmaiuri@kdrv.com

**Web Site:** http://www.kdrv.com

**Technical Facilities:** Channel No. 29 (560-566 MHz). Authorized power: 4.87-kw max. visual, aural. Antenna: 2136-ft above av. terrain, 129-ft. above ground, 6562-ft. above sea level.

Latitude 42° 05' 50"  
Longitude 121° 37' 59"

**Note:** Latitude and longitude coordinates shown are based on the North American Datum of 1927 (NAD 27) as currently required by the Mass Media Bureau of the FCC.

**Ownership:** Chambers Communications Corp. (Group Owner).

**Began Operation:** February 15, 2008. Began analog operations: October 15, 1989. Sale to present owner by Love Broadcasting approved by FCC May 27, 1993. Ceased analog operations: February 17, 2009.

**Personnel:**

**Renard Maiuri**, General Manager.

**Rick Carrara**, Operations Manager & Chief Engineer.

**Jack McCauley**, Local Sales Manager.

**Dan Hill**, Local Sales Manager.

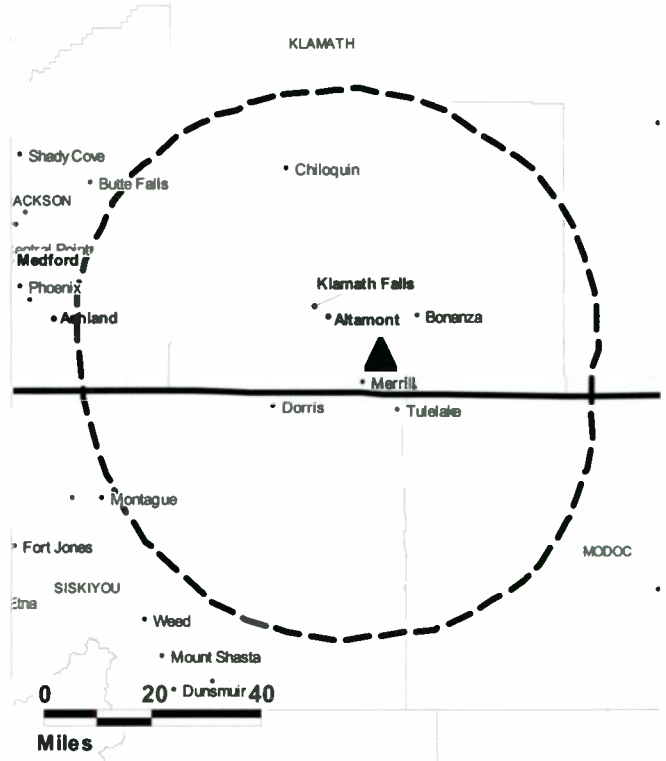
**Rick Howard**, News Director.

**Matt Valladao**, Senior Director.

**Geoffrey Riley**, Creative Services Director.

**City of License:** Klamath Falls. **Station DMA:** Medford-Klamath Falls, OR. **Rank:** 140.

KDKF BPCDT-20060221AGL GRANTED: 3/21/2006



© 2011 Warren Communications News

Circulation © 2010 Nielsen. Coverage based on Nielsen study.

GrandTotal	Cable TV Households	Non-cable TV Households	Total TV Households
Estimated Station Totals *	12,630	0	12,630
Average Weekly Circulation (2010)	6,653	0	6,653
Average Daily Circulation (2010)			1,488

Station DMA Total	Cable TV Households	Non-cable TV Households	Total TV Households
Estimated Station Totals *	12,630	0	12,630
Average Weekly Circulation (2010)	6,653	0	6,653
Average Daily Circulation (2010)			1,488

\*Estimated station totals are sums of the Nielsen TV and Cable TV household estimates for each county in which the station registers viewing of more than 5% as per the Nielsen Survey Methods.

**KOTI**  
**Ch. 13**

**Network Service:** NBC.

**Licensee:** California-Oregon Broadcasting Inc., PO Box 1489, Medford, OR 97501.

**Studio:** 125 S Fir St, Medford, OR 97501.

**Mailing Address:** 125 S Fir St, Medford, OR 97501.

**Phone:** 541-779-5555. **Fax:** 541-779-5564.

**E-mail:** kobi@kobi.com

**Web Site:** http://localnewscomesfirst.com

**Technical Facilities:** Channel No. 13 (210-216 MHz). Authorized power: 9-kw max. visual, aural. Antenna: 2162-ft above av. terrain, 115-ft. above ground, 6526-ft. above sea level.

Latitude 42° 05' 48"  
Longitude 121° 37' 57"

**Note:** Latitude and longitude coordinates shown are based on the North American Datum of 1927 (NAD 27) as currently required by the Mass Media Bureau of the FCC.

**Satellite Earth Station:** Transmitter Harris; Paraclipse, 4.5-meter.

**Ownership:** California-Oregon Broadcasting Inc.

**Began Operation:** May 1, 2002. Began analog operations: August 13, 1956. Ceased analog operations: February 17, 2009.

**Represented (sales):** Blair Television.

**Represented (legal):** Wiley Rein LLP.

**Represented (engineering):** Lohnes & Culver.

**Personnel:**

Patricia C. Smullin, President.

Robert Wise, Vice President & General Manager.

Chris Krup, General Sales Manager.

Julie Akins, News Director.

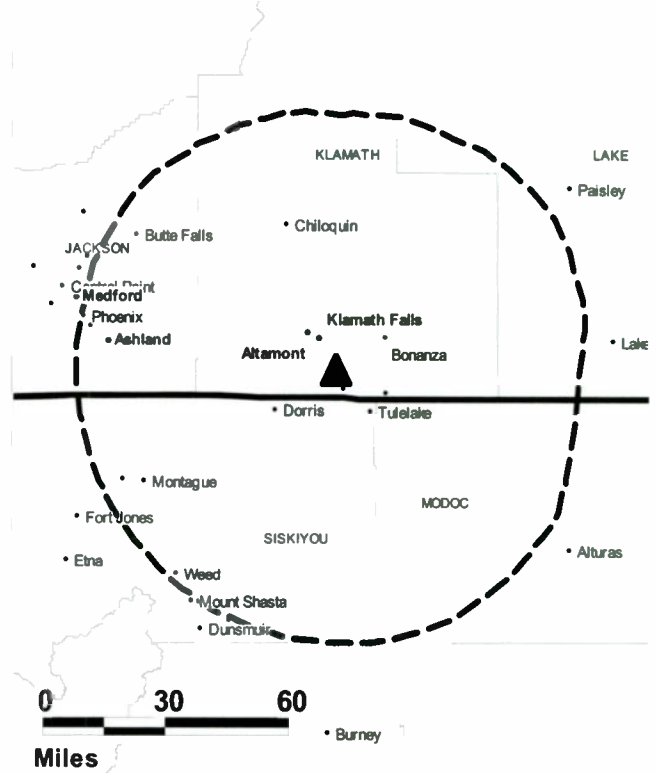
Steve Aase, Chief Engineer.

Donna Rodriguez, Program Director & Traffic Manager.

Scott Gee, Promotion Director.

**City of License:** Klamath Falls. **Station DMA:** Medford-Klamath Falls, OR. **Rank:** 140.

KOTI BMPCDT-20041028AKD GRANTED: 11/4/2004



© 2011 Warren Communications News

Circulation © 2010 Nielsen. Coverage based on Nielsen study.

GrandTotal	Cable TV Households	Non-cable TV Households	Total TV Households
Estimated Station Totals *	13,090	14,140	27,230
Average Weekly Circulation (2010)	7,700	1,357	9,057
Average Daily Circulation (2010)			4,278
Station DMA Total	Cable TV Households	Non-cable TV Households	Total TV Households
Estimated Station Totals *	12,630	14,140	26,770
Average Weekly Circulation (2010)	7,520	1,357	8,877
Average Daily Circulation (2010)			4,256
Other DMA Total	Cable TV Households	Non-cable TV Households	Total TV Households
Estimated Station Totals *	460	0	460
Average Weekly Circulation (2010)	180	0	180
Average Daily Circulation (2010)			22

\*Estimated station totals are sums of the Nielsen TV and Cable TV household estimates for each county in which the station registers viewing of more than 5% as per the Nielsen Survey Methods.

**KUNP**  
**Ch. 16**

**Network Service:** UNV.

**Grantee:** Fisher Radio Regional Group, 100 4th Ave N, Ste 510, Seattle, WA 98109.

**Studio:** 2153 NE Sandy Blvd, Portland, OR 97232.

**Mailing Address:** 2153 NE Sandy Blvd, Portland, OR 97323.

**Phone:** 503-231-4222.

**E-mail:** gm@kunptv.com

**Web Site:** http://www.kunptv.com

**Technical Facilities:** Channel No. 16 (482-488 MHz). Authorized power: 18.95-kw max. visual, aural. Antenna: 2536-ft above av. terrain, 56-ft. above ground, 7175-ft. above sea level.

Latitude	45°	18'	35"
Longitude	117°	43'	57"

**Note:** Latitude and longitude coordinates shown are based on the North American Datum of 1927 (NAD 27) as currently required by the Mass Media Bureau of the FCC.

**Ownership:** Fisher Communications Inc.

**Began Operation:** June 12, 2009. Station broadcasting digitally on its analog channel allotment. Sale to present owner by Equity Broadcasting Corp. approved by FCC February 28, 2006. Sale to Equity Broadcasting Corp. by WinStar Le Grande Inc. approved by FCC October 20, 2000. Ceased analog operations: June 12, 2009.

**Personnel:**

**John Tamerlano,** General Manager.

**David Smith,** Sales Manager.

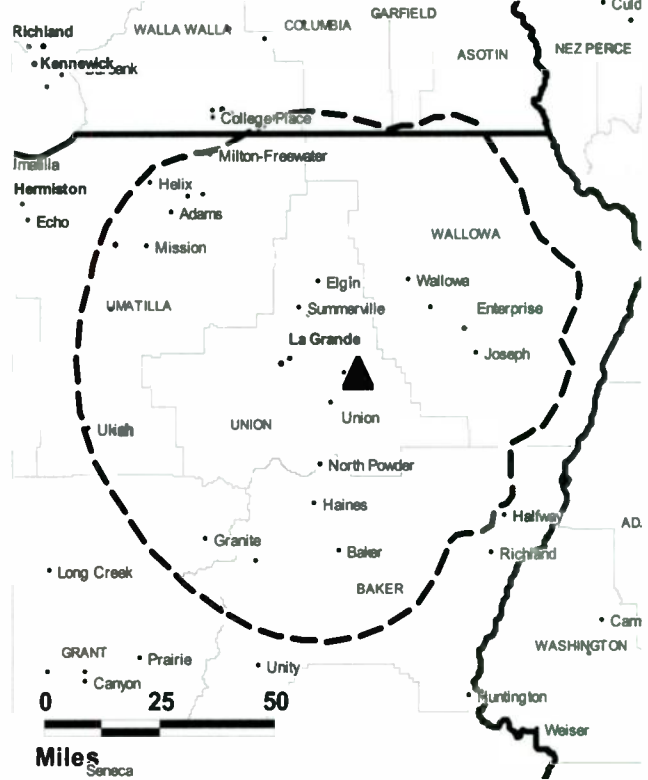
**LaRae Babb,** Traffic Manager.

**Sandra Perez,** Creative Services Director.

**Diana Simons,** News Director.

For more information call 800-771-9202 or visit [www.warren-news.com](http://www.warren-news.com)

**KUNP B MPCDT-20091023ACB GRANTED: 12/7/2009.**



© 2011 Warren Communications News

**City of License:** La Grande. **Station DMA:** Portland, OR. **Rank:** 22.

Circulation © 2010 Nielsen. Coverage based on Nielsen study.

GrandTotal	Cable TV Households	Non-cable TV Households	Total TV Households
Estimated Station Totals *	0	45,630	45,630
Average Weekly Circulation (2010)	0	3,194	3,194
Average Daily Circulation (2010)			1,232
Station DMA Total	Cable TV Households	Non-cable TV Households	Total TV Households
Estimated Station Totals *	0	45,630	45,630
Average Weekly Circulation (2010)	0	3,194	3,194
Average Daily Circulation (2010)			1,232

\*Estimated station totals are sums of the Nielsen TV and Cable TV household estimates for each county in which the station registers viewing of more than 5% as per the Nielsen Survey Methods.

**KDRV**  
**Ch. 12**

**Network Service:** ABC.

**Licensee:** Soda Mountain Broadcasting Inc., PO Box 7009, Eugene, OR 97401.

**Studio:** 1090 Knutson Ave, Medford, OR 97504.

**Mailing Address:** PO Box 4220, Medford, OR 97501.

**Phone:** 541-773-1212. **Fax:** 541-779-9261.

**E-mail:** rmaiuri@kdrv.com

**Web Site:** http://www.kdrv.com

**Technical Facilities:** Channel No. 12 (204-210 MHz). Authorized power: 16.9-kw visual, aural. Antenna: 2700-ft above av. terrain, 157-ft. above ground, 5410-ft. above sea level.

Latitude	42°	41'	30"
Longitude	123°	13'	44"

**Note:** Latitude and longitude coordinates shown are based on the North American Datum of 1927 (NAD 27) as currently required by the Mass Media Bureau of the FCC.

**Ownership:** Chambers Communications Corp. (Group Owner).

**Began Operation:** April 22, 2003. Station broadcasting digitally on its analog allotment. Began analog operations: February 26, 1984. Sale to present owner by Love Broadcasting approved by FCC May 27, 1993. Sale to Love Broadcasting by Dunbar, Carpenter, et al. approved by FCC July 16, 1987. Ceased analog operations: February 17, 2009.

**Represented (sales):** Katz Media Group.

**Represented (engineering):** McClanathan & Associates Inc.

**Represented (legal):** Pillsbury Winthrop Shaw Pittman LLP.

**Represented (sales):** Canadian Communications Co.

**Personnel:**

**Renard Maiuri**, General Manager.

**Jack McCauley**, Local Sales Manager.

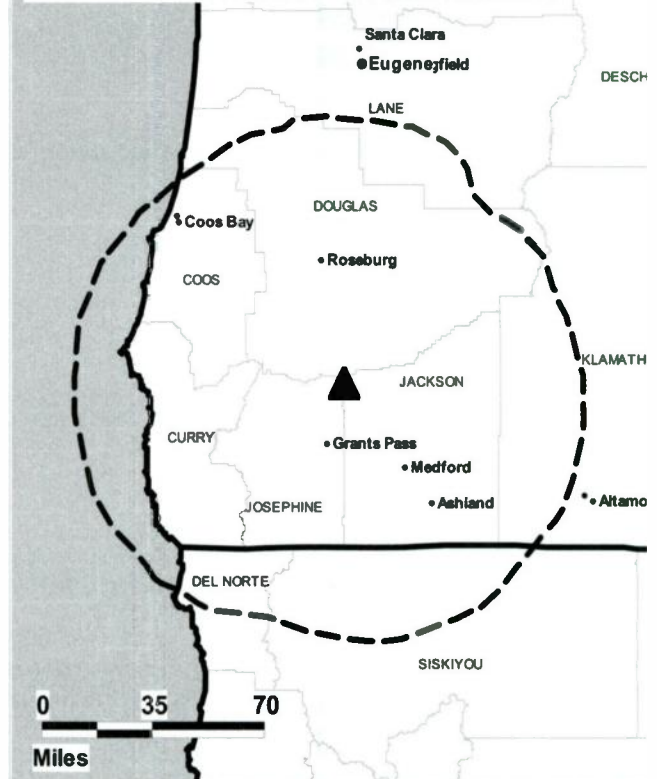
**Rick Carrara**, Operations Manager & Chief Engineer.

**Matt Valladao**, Senior Director.

**Rick Howard**, News Director.

**City of License:** Medford. **Station DMA:** Medford-Klamath Falls, OR. **Rank:** 140.

KDRV BPCDT-20080215APP GRANTED: 3/12/2008



© 2011 Warren Communications News

Circulation © 2010 Nielsen. Coverage based on Nielsen study.

GrandTotal	Cable TV Households	Non-cable TV Households	Total TV Households
Estimated Station Totals *	82,330	96,380	178,710
Average Weekly Circulation (2010)	44,304	54,359	98,663
Average Daily Circulation (2010)			52,093
Station DMA Total	Cable TV Households	Non-cable TV Households	Total TV Households
Estimated Station Totals *	75,890	96,380	172,270
Average Weekly Circulation (2010)	43,969	54,359	98,328
Average Daily Circulation (2010)			52,029
Other DMA Total	Cable TV Households	Non-cable TV Households	Total TV Households
Estimated Station Totals *	6,440	0	6,440
Average Weekly Circulation (2010)	335	0	335
Average Daily Circulation (2010)			64

\*Estimated station totals are sums of the Nielsen TV and Cable TV household estimates for each county in which the station registers viewing of more than 5% as per the Nielsen Survey Methods.

**KMVU-DT**  
**Ch. 26**

**Network Service:** FOX.

**Licensee:** Broadcasting Licenses LP, 2111 University Park Dr, Ste 650, Okemos, MI 48864-6913.

**Studio:** 820 Crater Lake Ave, Ste 105, Medford, OR 97504.

**Mailing Address:** 820 Crater Lake Ave, Ste 105, Medford, OR 97504.

**Phone:** 541-772-2600. **Fax:** 541-772-7364.

**E-mail:** reception@kmvu-tv.com

**Web Site:** http://www.fox26medford.com

**Technical Facilities:** Channel No. 26 (542-548 MHz). Authorized power: 16.2-kw max. visual, aural. Antenna: 1447-ft above av. terrain, 118-ft. above ground, 3934-ft. above sea level.

Latitude	42°	17'	54"
Longitude	122°	44'	53"

**Note:** Latitude and longitude coordinates shown are based on the North American Datum of 1927 (NAD 27) as currently required by the Mass Media Bureau of the FCC.

**Ownership:** Broadcasting Licenses LP.

**Began Operation:** April 3, 2006. Station broadcasting digitally on its analog channel allotment. Began analog operations: August 8, 1994. Sale to 914 Broadcasting Inc. by Junko K. Shehan & Bobby C. Shehan approved by FCC March 11, 1995. Sale to present owner approved by FCC October 16, 1995. Transfer of control by Broadcasting Licenses LP from Brian W. Brady to Alta Subordinated Debt Partners III LP approved by FCC April 17, 1996. Transfer of control by Broadcasting Licenses LP from Alta Subordinated Debt Partners III LP to Brian W. Brady approved by FCC September 19, 2007. Ceased analog operations: February 17, 2009.

**Represented (legal):** Leventhal, Senter & Lerman PLLC.

**Represented (sales):** Continental Television Sales.

**Personnel:**

**Cary Jones**, General Manager.

**John Glaser**, General & National Sales Manager.

**David Faulkner**, Local & Regional Sales Manager.

**Mike Gary**, Chief Engineer.

**Antoinette Vizeni**, Business Manager.

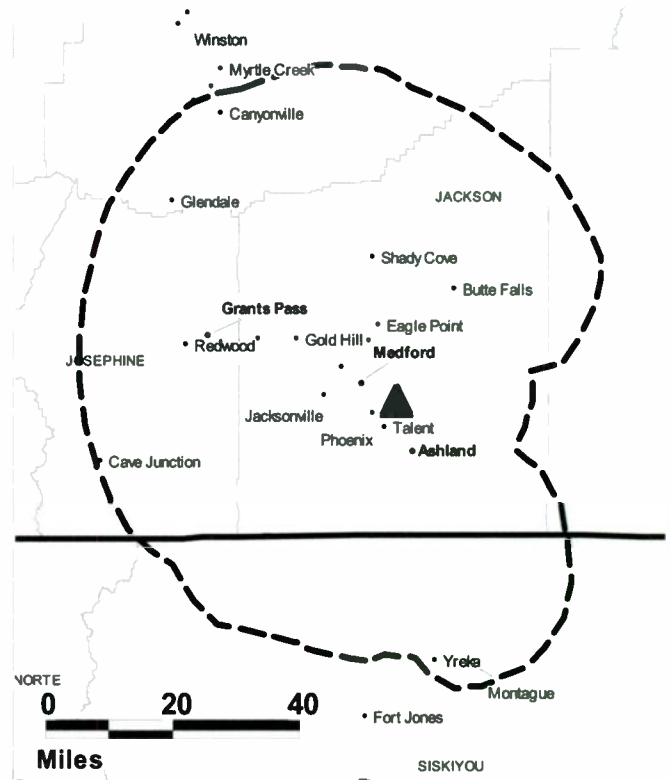
**Dalin Armstrong**, Programming Coordinator.

**Talin Davis**, Promotion Director.

**Eric Singer**, Creative Services Director.

**Lucy Zack**, Traffic Manager.

**KMVU-DT BMPCDT-20050531BSY GRANTED: 6/29/2005**



© 2011 Warren Communications News

**City of License:** Medford. **Station DMA:** Medford-Klamath Falls, OR. **Rank:** 140.

Circulation © 2010 Nielsen. Coverage based on Nielsen study.

GrandTotal	Cable TV Households	Non-cable TV Households	Total TV Households
Estimated Station Totals *	76,520	96,380	172,900
Average Weekly Circulation (2010)	40,112	42,945	83,057
Average Daily Circulation (2010)			29,696
Station DMA Total	Cable TV Households	Non-cable TV Households	Total TV Households
Estimated Station Totals *	76,520	96,380	172,900
Average Weekly Circulation (2010)	40,112	42,945	83,057
Average Daily Circulation (2010)			29,696

\*Estimated station totals are sums of the Nielsen TV and Cable TV household estimates for each county in which the station registers viewing of more than 5% as per the Nielsen Survey Methods.

**KOBI**  
**Ch. 5**

**Network Service:** NBC.

**Licensee:** California Oregon Broadcasting Inc., PO Box 1489, Medford, OR 97501.

**Studio:** 125 S Fir St, Medford, OR 97501.

**Mailing Address:** PO Box 1489, Medford, OR 97501.

**Phone:** 541-779-5555. **Fax:** 541-779-5564.

**E-mail:** rwise@kobi5.com

**Web Site:** http://localnewscomesfirst.com

**Technical Facilities:** Channel No. 5 (76-82 MHz). Authorized power: 5.4-kw visual, aural. Antenna: 2700-ft above av. terrain, 128-ft. above ground, 5384-ft. above sea level.

Latitude	42°	41'	30"
Longitude	123°	13'	46"

Holds CP for change to 6.35-kw visual, 2700-ft above av. terrain, 289-ft. above ground, 5407-ft. above sea level; lat. 42° 41' 49", long. 123° 13' 39", BPCDT-20090813AAO.

**Note:** Latitude and longitude coordinates shown are based on the North American Datum of 1927 (NAD 27) as currently required by the Mass Media Bureau of the FCC.

**Ownership:** California-Oregon Broadcasting Inc. (Group Owner).

**Began Operation:** October 11, 2006. Station broadcasting digitally on its analog channel allotment. Began analog operations: August 1, 1953. Ceased analog operations: February 17, 2009.

**Represented (sales):** Blair Television.

**Personnel:**

**Patricia C. Smullin,** President.

**Robert Wise,** Vice President & General Manager.

**Scott Gee,** Promotion Director.

**Chris Krup,** General Sales Manager.

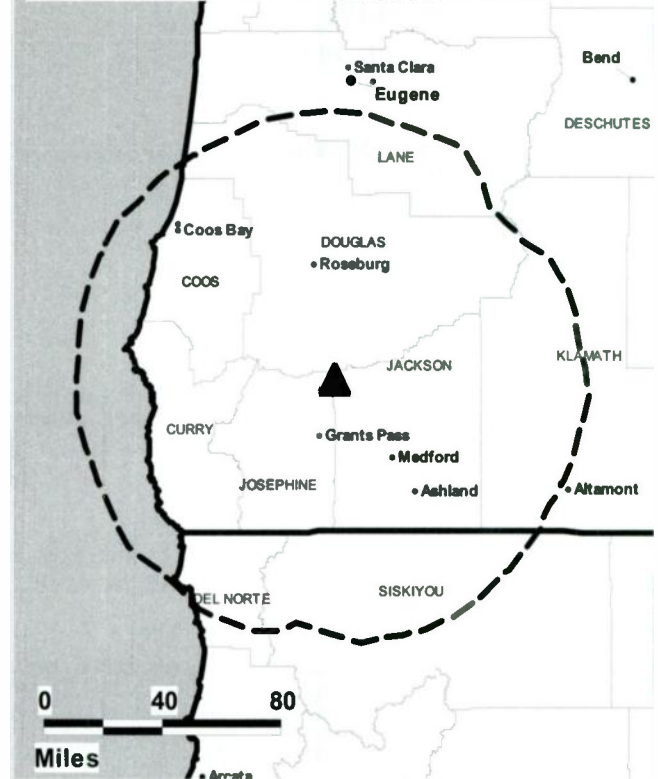
**Julie Akins,** News Director.

**Steve Aase,** Chief Engineer.

**Donna Rodriguez,** Program Director & Traffic Manager.

**City of License:** Medford. **Station DMA:** Medford-Klamath Falls, OR. **Rank:** 140.

KOBI BPCDT-20090813AAO GRANTED: 10/21/2009



© 2011 Warren Communications News

Circulation © 2010 Nielsen. Coverage based on Nielsen study.

GrandTotal	Cable TV Households	Non-cable TV Households	Total TV Households
Estimated Station Totals *	95,470	96,380	191,850
Average Weekly Circulation (2010)	49,328	47,429	96,757
Average Daily Circulation (2010)			39,851
Station DMA Total	Cable TV Households	Non-cable TV Households	Total TV Households
Estimated Station Totals *	63,890	96,380	160,270
Average Weekly Circulation (2010)	38,059	47,429	85,488
Average Daily Circulation (2010)			38,046
Other DMA Total	Cable TV Households	Non-cable TV Households	Total TV Households
Estimated Station Totals *	31,580	0	31,580
Average Weekly Circulation (2010)	11,269	0	11,269
Average Daily Circulation (2010)			1,805

\*Estimated station totals are sums of the Nielsen TV and Cable TV household estimates for each county in which the station registers viewing of more than 5% as per the Nielsen Survey Methods.

**KTVL**  
**Ch. 10**

**Network Service:** CW, CBS.

**Licensee:** Freedom Broadcasting of Oregon Licensee LLC, Debtor in Possession, 1440 Rossanley Dr, Medford, OR 97501.

**Studio:** 1440 Rossanley Dr, Medford, OR 97501.

**Mailing Address:** PO Box 10, Medford, OR 97501.

**Phone:** 541-773-7373. **Fax:** 541-779-0451.

**E-mail:** kkelley@ktvl.com

**Web Site:** http://www.ktvl.com

**Technical Facilities:** Channel No. 10 (192-198 MHz). Authorized power: 9-kw visual, aural. Antenna: 3284-ft above av. terrain, 125-ft. above ground, 7582-ft. above sea level.

Latitude 42° 04' 52"  
Longitude 122° 43' 09"

**Note:** Latitude and longitude coordinates shown are based on the North American Datum of 1927 (NAD 27) as currently required by the Mass Media Bureau of the FCC.

**Ownership:** Freedom Communications Broadcast Trust (Group Owner).

**Began Operation:** October 7, 2002. Standard Definition. Station broadcasting digitally on its analog channel allotment. Began analog operations: October 3, 1961. Ceased analog operations: June 12, 2009. Involuntary pro forma transfer of control by Freedom Broadcasting of Oregon Licensee LLC, Debtor in Possession from Freedom Communications Holdings Inc., Debtor in Possession to Freedom Communications Broadcast Trust (Gary R. Chapman, Trustee) approved by the FCC April 12, 2010. Involuntary pro forma assignment of license to debtor in possession status approved by FCC September 29, 2009. Sale to present owner by Freedom Broadcasting Inc. approved by FCC April 1, 2004. Sale to Freedom Broadcasting Inc. by Sierra/Cascade Communications Inc. approved by FCC July 17, 1981.

**Represented (legal):** Latham & Watkins.

**Represented (sales):** TeleRep Inc.

**Personnel:**

**Kingsley Kelley**, Vice President & General Manager.

**Bruce Workman**, Local Sales Manager.

**Lila Hampton**, National Sales Manager.

**Manny Fantis**, News Director.

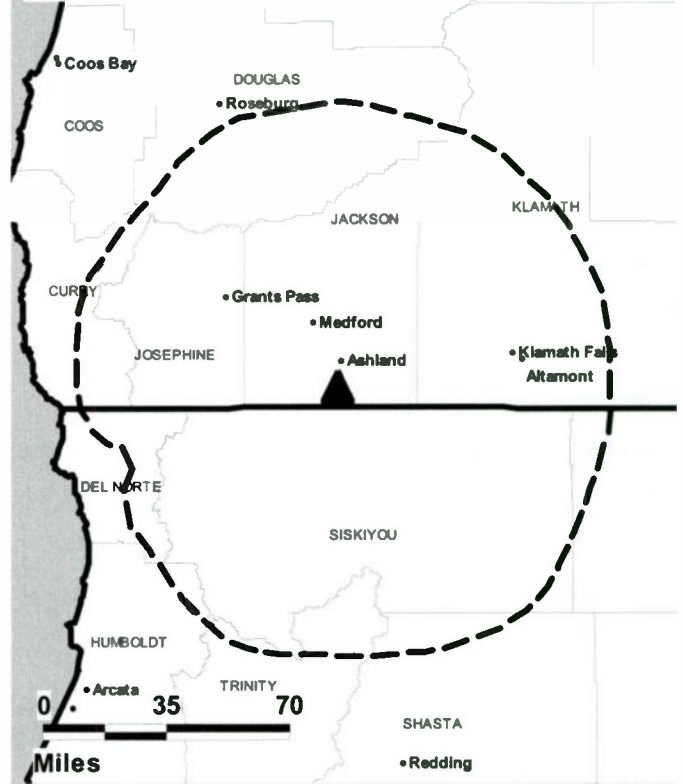
**Carl Randall**, Chief Engineer.

**Sheila Georgetti**, Program Coordinator.

**Mike Gantenbein**, Promotion Director.

**Tammy Cordonier**, Traffic Manager.

KTVL BMPCDT-20081112AIS GRANTED: 12/2/2008



© 2011 Warren Communications News

**City of License:** Medford. **Station DMA:** Medford-Klamath Falls, OR. **Rank:** 140.

Circulation © 2010 Nielsen. Coverage based on Nielsen study.

<b>GrandTotal</b>	<b>Cable</b>	<b>Non-cable</b>	<b>Total</b>
	<b>TV Households</b>	<b>TV Households</b>	<b>TV Households</b>
Estimated Station Totals *	76,520	96,380	172,900
Average Weekly Circulation (2010)	45,544	52,074	97,618
Average Daily Circulation (2010)			45,778
<b>Station DMA Total</b>	<b>Cable</b>	<b>Non-cable</b>	<b>Total</b>
	<b>TV Households</b>	<b>TV Households</b>	<b>TV Households</b>
Estimated Station Totals *	76,520	96,380	172,900
Average Weekly Circulation (2010)	45,544	52,074	97,618
Average Daily Circulation (2010)			45,778

\*Estimated station totals are sums of the Nielsen TV and Cable TV household estimates for each county in which the station registers viewing of more than 5% as per the Nielsen Survey Methods.



**KFFX-TV**  
**Ch. 11**

Network Service: IND, FOX.

Licenses: Mountain Licenses LP, 2111 University Park Dr, Ste 650, Okemos, MI 48864-6913.

Studio: 2509 W. Falls Ave., Kennewick, WA 99336.

Mailing Address: 2509 W. Falls Ave, Kennewick, WA 99336.

Phone: 509-735-1700. Fax: 509-735-1004.

E-mail: fox11@kffxtv.com

Web Site: <http://www.myfoxtricity.com>

Technical Facilities: Channel No. 11 (198-204 MHz). Authorized power: 60-kw visual, aural. Antenna: 1549-ft above av. terrain, 220-ft. above ground, 5709-ft. above sea level.

Latitude	45°	44'	51"
Longitude	118°	02'	11"

Note: Latitude and longitude coordinates shown are based on the North American Datum of 1927 (NAD 27) as currently required by the Mass Media Bureau of the FCC.

Ownership: Mountain Licenses LP (Group Owner).

Began Operation: November 7, 2005. Station broadcasting digitally on its analog channel allotment. Began analog operations: January 11, 1999. Transfer of control by Mountain Licenses LP from Alta Subordinated Debt Partners III LP to Brian W. Brady approved by FCC September 19, 2007. Sale to present owner by Communications Properties Inc. approved by FCC September 27, 2000. Ceased analog operations: February 17, 2009.

Represented (legal): Leventhal, Senter & Lerman PLLC.

Represented (sales): Katz Media Group.

**Personnel:**

Jon Rand, General Manager.

Glenn Rausch, Station Manager.

Brent Phillipy, General Sales Manager.

Lynn Creager, National & Regional Sales Manager.

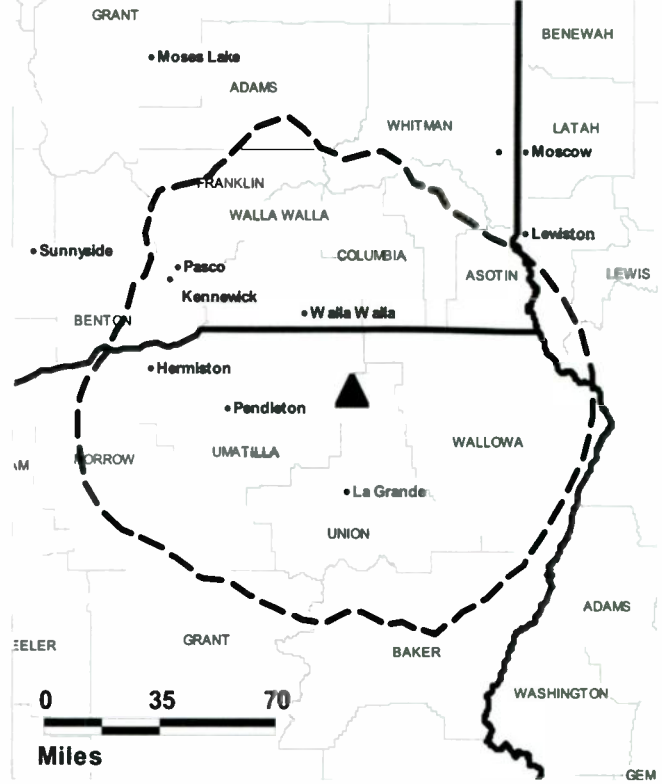
Ron Sweatte, Chief Engineer.

Chloe Houser, Promotion & Marketing Director.

Rick Andrycha, Program Director.

Robin Lenell, Traffic Manager.

**KFFX-TV BMPCDT-20080617AEB GRANTED: 8/8/2008**



© 2011 Warren Communications News

City of License: Pendleton. Station DMA: Yakima-Pasco-Richland-Kennewick, WA.

Rank: 126.

Circulation © 2010 Nielsen. Coverage based on Nielsen study.

GrandTotal	Cable TV Households	Non-cable TV Households	Total TV Households
Estimated Station Totals *	55,290	132,270	187,560
Average Weekly Circulation (2010)	24,209	25,728	49,937
Average Daily Circulation (2010)			15,496
Station DMA Total	Cable TV Households	Non-cable TV Households	Total TV Households
Estimated Station Totals *	55,290	132,270	187,560
Average Weekly Circulation (2010)	24,209	25,728	49,937
Average Daily Circulation (2010)			15,496

\*Estimated station totals are sums of the Nielsen TV and Cable TV household estimates for each county in which the station registers viewing of more than 5% as per the Nielsen Survey Methods.

**KATU**  
**Ch. 43**

**Network Service:** ABC.

**Licensee:** Fisher Broadcasting-Portland TV LLC, 600 University St, Ste 1525, Seattle, WA 98101.

**Studio:** 2153 NE Sandy Blvd, Portland, OR 97232.

**Mailing Address:** PO Box 2, Portland, OR 97207.

**Phone:** 503-231-4222. **Fax:** 503-231-4233.

**E-mail:** management@katu.com; custserv@katu.com

**Web Site:** http://www.katu.com

**Technical Facilities:** Channel No. 43 (644-650 MHz). Authorized power: 1000-kw max. visual, aural. Antenna: 1719-ft above av. terrain, 955-ft. above ground, 2015-ft. above sea level.

Latitude 45° 30' 57"  
Longitude 122° 43' 59"

**Note:** Latitude and longitude coordinates shown are based on the North American Datum of 1927 (NAD 27) as currently required by the Mass Media Bureau of the FCC.

**Ownership:** Fisher Communications Inc. (Group Owner).

**Began Operation:** November 15, 1998. Standard and High Definition. Began analog operations: March 15, 1962. Ceased analog operations: June 12, 2009.

**Represented (sales):** Katz Media Group.

**Represented (legal):** Pillsbury Winthrop Shaw Pittman LLP.

**Represented (engineering):** du Treil, Lundin & Rackley Inc.

**Personnel:**

**John Tamerlano,** Vice President & General Manager.

**Jo Anne James,** General Sales Manager.

**Greg Miller,** Local Sales Manager.

**Don Pratt,** News Director.

**Alan Batdorf,** Chief Engineer.

**Julie Mespelt,** Programming Director.

**Steve Denari,** Creative Services Director.

**City of License:** Portland. **Station DMA:** Portland, OR. **Rank:** 22.

KATU BMPCDT-19990804KF GRANTED: 10/7/2004



© 2011 Warren Communications News

Circulation © 2010 Nielsen. Coverage based on Nielsen study.

GrandTotal	Cable TV Households	Non-cable TV Households	Total TV Households
Estimated Station Totals *	715,430	511,160	1,226,590
Average Weekly Circulation (2010)	473,741	295,219	768,960
Average Daily Circulation (2010)			355,912
Station DMA Total	Cable TV Households	Non-cable TV Households	Total TV Households
Estimated Station Totals *	684,280	455,660	1,139,940
Average Weekly Circulation (2010)	462,494	288,169	750,663
Average Daily Circulation (2010)			349,688
Other DMA Total	Cable TV Households	Non-cable TV Households	Total TV Households
Estimated Station Totals *	31,150	55,500	86,650
Average Weekly Circulation (2010)	11,247	7,050	18,297
Average Daily Circulation (2010)			6,224

\*Estimated station totals are sums of the Nielsen TV and Cable TV household estimates for each county in which the station registers viewing of more than 5% as per the Nielsen Survey Methods.

**KGW**  
**Ch. 8**

**Network Service:** NBC.

**Licensee:** King Broadcasting Co., 400 S Record St, Dallas, TX 75202-4806.

**Studio:** 1501 SW Jefferson St, Portland, OR 97201.

**Mailing Address:** 1501 S.W. Jefferson St, Portland, OR 97201.

**Phone:** 503-226-5000. **Fax:** 503-226-5059.

**E-mail:** [dwilson@kgw.com](mailto:dwilson@kgw.com)

**Web Site:** <http://www.kgw.com>

**Technical Facilities:** Channel No. 8 (180-186 MHz). Authorized power: 25-kw visual, aural. Antenna: 1719-ft above av. terrain, 892-ft. above ground, 2015-ft. above sea level.

Latitude 45° 31' 21"  
Longitude 122° 44' 45"

Holds CP for change to 45-kw visual; BMPCDT-20080620AHM.

**Note:** Latitude and longitude coordinates shown are based on the North American Datum of 1927 (NAD 27) as currently required by the Mass Media Bureau of the FCC.

**Ownership:** Belo Corp. (Group Owner).

**Began Operation:** February 4, 2000. High Definition. Station broadcasting digitally on its analog channel allotment. Began analog operations: December 15, 1956. Ceased analog operations: June 12, 2009.

**Represented (sales):** HRP: Television Station Representative.

**Represented (engineering):** du Treil, Lundin & Rackley Inc.

**Personnel:**

Deborah Wilson, President & General Manager.

Mark Handweiger, National Sales Manager.

Rod Gramer, News Director.

Eric Dausman, Engineering Director.

Caryn Lilley, Controller.

Brenda Buratti, Program & Public Affairs Director.

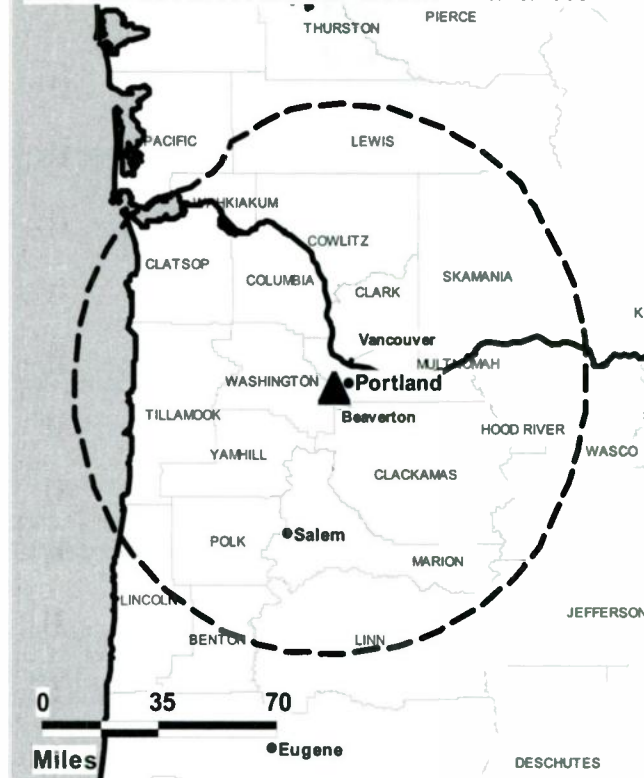
**City of License:** Portland. **Station DMA:** Portland, OR. **Rank:** 22.

**Factbook Online**

continuous updates    fully searchable    easy to use

For more information call 800-771-9202 or visit [www.warren-news.com](http://www.warren-news.com)

**KGW BMPCDT-20080620AHM GRANTED: 10/19/2009**



© 2011 Warren Communications News

Circulation © 2010 Nielsen. Coverage based on Nielsen study.

<b>GrandTotal</b>	<b>Cable TV Households</b>	<b>Non-cable TV Households</b>	<b>Total TV Households</b>
Estimated Station Totals *	716,690	494,980	1,211,670
Average Weekly Circulation (2010)	498,022	305,040	803,062
Average Daily Circulation (2010)			396,276
<b>Station DMA Total</b>	<b>Cable TV Households</b>	<b>Non-cable TV Households</b>	<b>Total TV Households</b>
Estimated Station Totals *	684,280	455,660	1,139,940
Average Weekly Circulation (2010)	486,052	301,773	787,825
Average Daily Circulation (2010)			391,464
<b>Other DMA Total</b>	<b>Cable TV Households</b>	<b>Non-cable TV Households</b>	<b>Total TV Households</b>
Estimated Station Totals *	32,410	39,320	71,730
Average Weekly Circulation (2010)	11,970	3,267	15,237
Average Daily Circulation (2010)			4,812

\*Estimated station totals are sums of the Nielsen TV and Cable TV household estimates for each county in which the station registers viewing of more than 5% as per the Nielsen Survey Methods.

**KNMT**  
**Ch. 45**

**Network Service:** TBN.

**Licensee:** Trinity Christian Center of Santa Ana Inc., PO Box C-11949, Santa Ana, CA 92711.

**Studio:** 432 NE 74th Ave, Portland, OR 97213.

**Mailing Address:** 432 N.E. 74th Ave, Portland, OR 97213.

**Phone:** 503-252-0792. **Fax:** 503-256-4205.

**Web Site:** <http://www.tbn.org>

**Technical Facilities:** Channel No. 45 (656-662 MHz). Authorized power: 1000-kw max. visual, aural. Antenna: 1493-ft above av. terrain, 732-ft. above ground, 1791-ft. above sea level.

Latitude	45°	30'	58"
Longitude	122°	43'	59"

**Note:** Latitude and longitude coordinates shown are based on the North American Datum of 1927 (NAD 27) as currently required by the Mass Media Bureau of the FCC.

**Ownership:** Trinity Broadcasting Network Inc. (Group Owner).

**Began Operation:** March 1, 2003. High Definition. Began analog operations: November 16, 1989. Pro forma assignment to present owner by National Minority TV Inc. approved by FCC August 6, 2008. Sale to National Minority TV Inc. by Greater Portland Broadcasting Corp. approved by FCC October 27, 1988. Ceased analog operations: June 12, 2009.

**Represented (legal):** Colby M. May.

**Personnel:**

**Jane Duff**, President & General Manager.

**Adolfo Carbajal**, Station Manager.

**Stephen Hendrix**, Chief Engineer.

**Bonnie Gulding**, Traffic Manager.

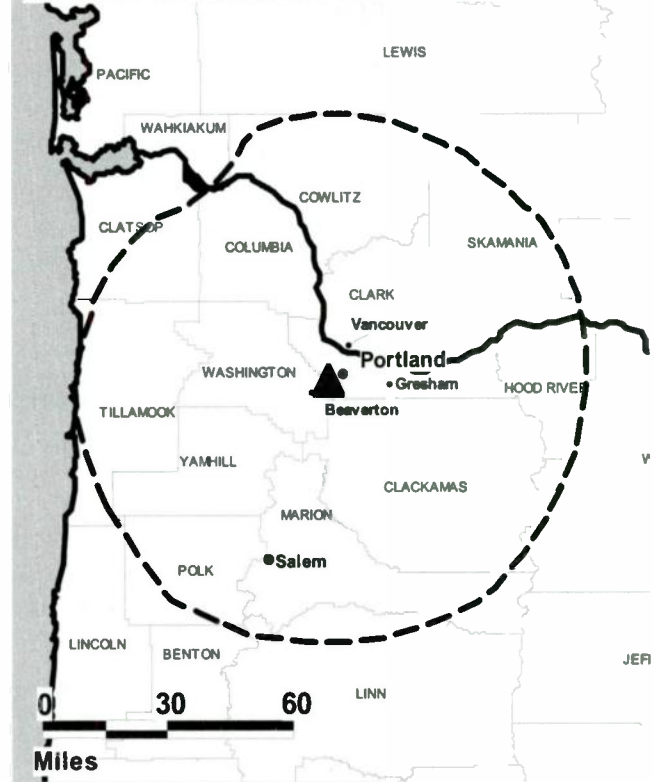
**City of License:** Portland. **Station DMA:** Portland, OR. **Rank:** 22.

TELEVISION & CABLE  
**Factbook Online**

continuous updates    fully searchable    easy to use

For more information call 800-771-9202 or visit [www.warren-news.com](http://www.warren-news.com)

KNMT BMPCDT-20050121AFG GRANTED: 11/30/2005



© 2011 Warren Communications News

Circulation © 2010 Nielsen. Coverage based on Nielsen study.

GrandTotal	Cable TV Households	Non-cable TV Households	Total TV Households
Estimated Station Totals *	289,840	0	289,840
Average Weekly Circulation (2010)	17,242	0	17,242
Average Daily Circulation (2010)			3,705

Station DMA Total	Cable TV Households	Non-cable TV Households	Total TV Households
Estimated Station Totals *	289,840	0	289,840
Average Weekly Circulation (2010)	17,242	0	17,242
Average Daily Circulation (2010)			3,705

\*Estimated station totals are sums of the Nielsen TV and Cable TV household estimates for each county in which the station registers viewing of more than 5% as per the Nielsen Survey Methods.

**KOIN**  
**Ch. 40**

**Network Service:** CBS.

**Licensee:** NVT Portland Licensee LLC, Attn: Legal, 2101 Cedar Springs Rd, Ste 700, Dallas, TX 75201.

**Studio:** 222 SW Columbia St, Portland, OR 97201.

**Mailing Address:** 222 S.W. Columbia St, Portland, OR 97201.

**Phone:** 503-464-0600. **Fax:** 503-464-0717.

**E-mail:** koin-sales@koin.com

**Web Site:** http://www.koinlocal6.com

**Technical Facilities:** Channel No. 40 (626-632 MHz). Authorized power: 1000-kw max. visual, aural. Antenna: 1717-ft above av. terrain, 953-ft. above ground, 2012-ft. above sea level.

Latitude 45° 30' 58"  
Longitude 122° 43' 58"

**Transmitter:** 5516 S.W. Barnes Rd.

**Note:** Latitude and longitude coordinates shown are based on the North American Datum of 1927 (NAD 27) as currently required by the Mass Media Bureau of the FCC.

**Ownership:** NVT License Holdings LLC (Group Owner).

**Began Operation:** December 16, 1999. Standard and High Definition. Began analog operations: October 15, 1953. Ceased analog operations: June 12, 2009. Sale to Lee Enterprises Inc. by Newhouse Broadcasting Corp. and M. M. Tonkon & Harvey Benson, trustees, approved by FCC August 26, 1977. Transfer to Emmis Communications Corp. by Lee Enterprises Inc. approved by FCC September 27, 2000. Sale to Montecito Broadcast Group LLC by Emmis Communications Corp. approved by FCC December 19, 2005. Sale to New Vision Television LLC by Montecito Broadcast Group LLC approved by FCC October 30, 2007. Involuntary assignment of license to Debtor in Possession status approved by FCC July 24, 2009. Voluntary assignment of license from Debtor in Possession status to restructured New Vision Television LLC, now NVT License Holdings LLC, approved by FCC September 28, 2009. Transfer of control by NVT Portland Licensee LLC from HBK NV LLC to C. Thomas McMillen approved by FCC March 12, 2010.

**Represented (legal):** Wiley Rein LLP.

**Represented (engineering):** Hammett & Edison Inc.

**Personnel:**

**Chris Sehring**, General Manager.

**Lynn Bailie**, Sales Director.

**Scott Brock**, National Sales Manager.

**Vern Alvin**, Local Sales Manager.

**Lynn Heider**, News Director.

**David Bird**, Engineering Director.

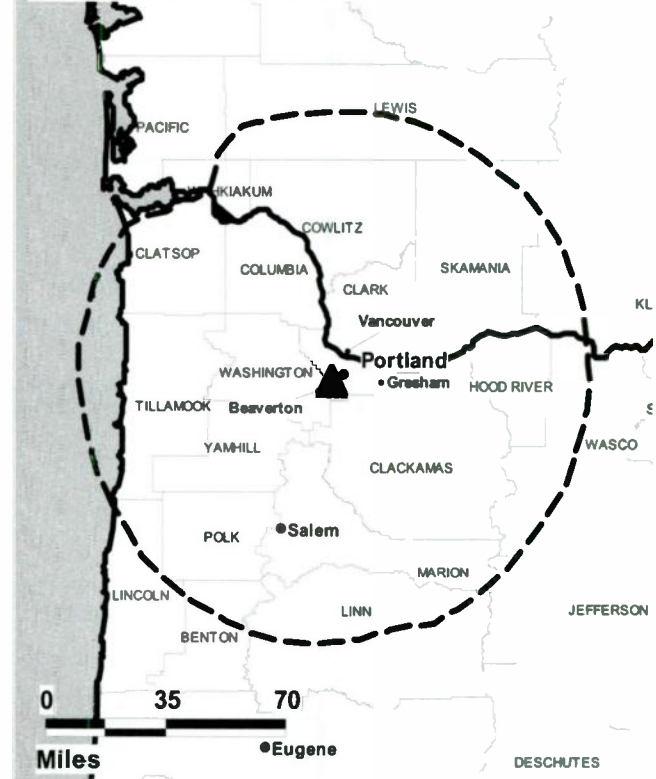
**Doug Miller**, Finance & Administration Director.

**Nichole Myers**, Program Director.

**Rick Brown**, Production Manager.

**Roger O'Conner**, Creative Services Director.

KOIN BPCDT-20011115ADQ GRANTED: 10/1/2004



© 2011 Warren Communications News

**Carl Gonzales**, Traffic Manager.

**City of License:** Portland. **Station DMA:** Portland, OR. **Rank:** 22.

Circulation © 2010 Nielsen. Coverage based on Nielsen study.

GrandTotal	Cable TV Households	Non-cable TV Households	Total TV Households
Estimated Station Totals *	716,060	500,340	1,216,400
Average Weekly Circulation (2010)	475,622	298,166	773,788
Average Daily Circulation (2010)			341,791
Station DMA Total	Cable TV Households	Non-cable TV Households	Total TV Households
Estimated Station Totals *	684,280	455,660	1,139,940
Average Weekly Circulation (2010)	466,056	292,718	758,774
Average Daily Circulation (2010)			338,326
Other DMA Total	Cable TV Households	Non-cable TV Households	Total TV Households
Estimated Station Totals *	31,780	44,680	76,460
Average Weekly Circulation (2010)	9,566	5,448	15,014
Average Daily Circulation (2010)			3,465

\*Estimated station totals are sums of the Nielsen TV and Cable TV household estimates for each county in which the station registers viewing of more than 5% as per the Nielsen Survey Methods.

**KPTV**  
**Ch. 12**

**Network Service:** FOX.

**Licensee:** Meredith Corp., 1716 Locust St, Des Moines, IA 50309-3203.

**Studio:** 14975 NW Greenbrier Pkwy, Beaverton, OR 97006.

**Mailing Address:** 14975 N.W. Greenbrier Pkwy, Beaverton, OR 97006.

**Phone:** 503-906-1249. **Fax:** 503-548-6920.

**E-mail:** andy.delaporte@kptv.com

**Web Site:** http://www.kptv.com

**Technical Facilities:** Channel No. 12 (204-210 MHz). Authorized power: 24.5-kw visual, aural. Antenna: 1736-ft above av. terrain, 1027-ft. above ground, 2020-ft. above sea level.

Latitude 45° 31' 19"  
Longitude 122° 44' 53"

**Transmitter:** 212 N.W. Miller Rd.

**Note:** Latitude and longitude coordinates shown are based on the North American Datum of 1927 (NAD 27) as currently required by the Mass Media Bureau of the FCC.

**Ownership:** Meredith Corp. (Group Owner).

**Began Operation:** June 30, 2000. Standard Definition. Station broadcasting digitally on its analog channel allotment. Began analog operations: September 20, 1952. George Haggarty's purchase of KLOR (Ch. 12) from Henry A. White-Stephen E. Thompson-Julius L. Meier Jr. group approved by FCC April 17, 1957; at same time Haggarty purchased KPTV (Ch. 27) from Storer and took Ch. 27 off air. Transfer from George Haggarty to NAFI Corp. approved July 22, 1959 (NAFI Corp. name changed to Chris-Craft Industries Inc.). Transfer of stock of Chris-Craft Industries Inc. by shareholders to Baldwin-Montrose Chemical Co. Inc. bringing holdings to 35% approved November 8, 1967. Later Baldwin-Montrose merged into Chris-Craft. Sale to Fox Television Stations Inc. by Chris-Craft Industries Inc. approved by FCC July 23, 2001. Station was swapped for Meredith Corp.'s WOGX(TV) Ocala-Gainesville, FL and WOFL(TV) Orlando, FL. FCC approved deal May 14, 2002. Ceased analog operations: June 12, 2009.

**Represented (legal):** Dow Lohnes PLLC.

**Represented (sales):** TeleRep Inc.

**Personnel:**

**Patrick McCreery**, Vice President & General Manager.

**Andy Delaporte**, General Sales Manager.

**Dannell Bostick**, National Sales Manager.

**Steve Benedict**, Chief Engineer.

**Corey Hanson**, News Director.

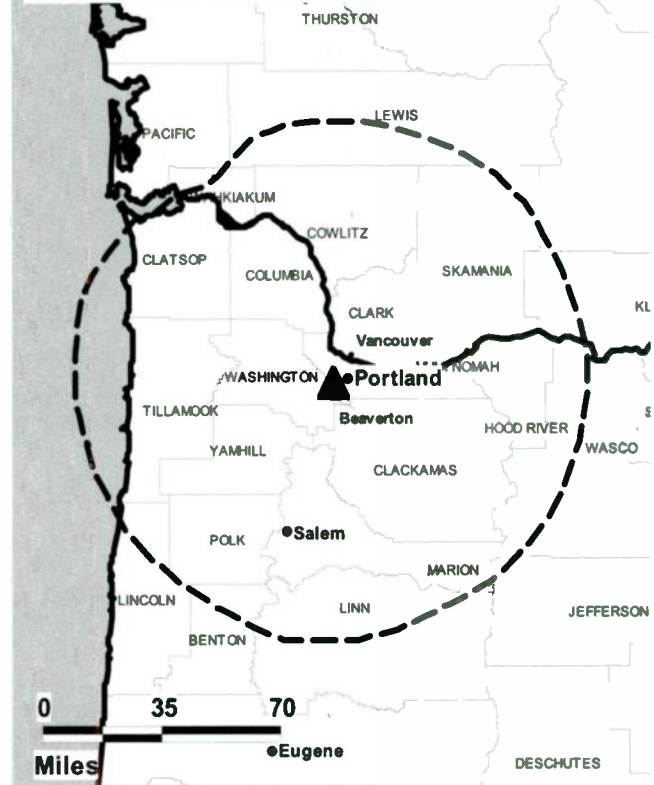
**Tito Carlos**, Business Manager.

**John Concillo**, Program Director.

**Matthew Hyatt**, Promotion & Creative Services Director.

**Terry Demming**, Production Manager.

KPTV BMPCDT-20080602BLU GRANTED: 7/22/2008



© 2011 Warren Communications News

**Mary Warner**, Traffic Manager.

**City of License:** Portland. **Station DMA:** Portland, OR. **Rank:** 22.

Circulation © 2010 Nielsen. Coverage based on Nielsen study.

GrandTotal	Cable TV Households	Non-cable TV Households	Total TV Households
Estimated Station Totals *	713,380	473,490	1,186,870
Average Weekly Circulation (2010)	437,723	298,396	736,119
Average Daily Circulation (2010)			314,424
Station DMA Total	Cable TV Households	Non-cable TV Households	Total TV Households
Estimated Station Totals *	684,280	455,660	1,139,940
Average Weekly Circulation (2010)	432,366	296,975	729,341
Average Daily Circulation (2010)			312,266
Other DMA Total	Cable TV Households	Non-cable TV Households	Total TV Households
Estimated Station Totals *	29,100	17,830	46,930
Average Weekly Circulation (2010)	5,357	1,421	6,778
Average Daily Circulation (2010)			2,158

\*Estimated station totals are sums of the Nielsen TV and Cable TV household estimates for each county in which the station registers viewing of more than 5% as per the Nielsen Survey Methods.

**KPIC**  
**Ch. 19**

**Network Service:** CBS.

**Licensee:** South West Oregon TV Broadcasting Corp., 100 4th Ave N, Ste 510, Seattle, WA 98109.

**Studio:** 655 W Umpqua, Roseburg, OR 97470.

**Mailing Address:** PO Box 1345, Roseburg, OR 97470.

**Phone:** 541-672-4481. **Fax:** 541-672-4482.

**E-mail:** cwilliamson@kpic.com

**Web Site:** http://www.kpic.com

**Technical Facilities:** Channel No. 19 (500-506 MHz). Authorized power: 50-kw max. visual, aural. Antenna: 899-ft above av. terrain, 102-ft. above ground, 1591-ft. above sea level.

Latitude 43° 14' 08"  
Longitude 123° 19' 18"

Holds CP for change to 958-ft above av. terrain, 161-ft. above ground, 1650-ft. above sea level; BPCDT-20080618ATJ.

**Note:** Latitude and longitude coordinates shown are based on the North American Datum of 1927 (NAD 27) as currently required by the Mass Media Bureau of the FCC.

**Multichannel TV Sound:** Planned.

**Ownership:** California-Oregon Broadcasting Inc. (Group Owner); Fisher Communications Inc. (Group Owner).

**Began Operation:** March 1, 2002. Began analog operations: April 1, 1956. Ceased analog operations: June 12, 2009.

**Represented (sales):** Katz Media Group.

**Represented (legal):** Pillsbury Winthrop Shaw Pittman LLP.

**Personnel:**

**Greg Raschio,** General Manager.

**Connie Williamson,** Station Manager.

**Ann Baker,** General & Local Sales Manager.

**Dan Bain,** News Director.

**Mike Hill,** Chief Engineer.

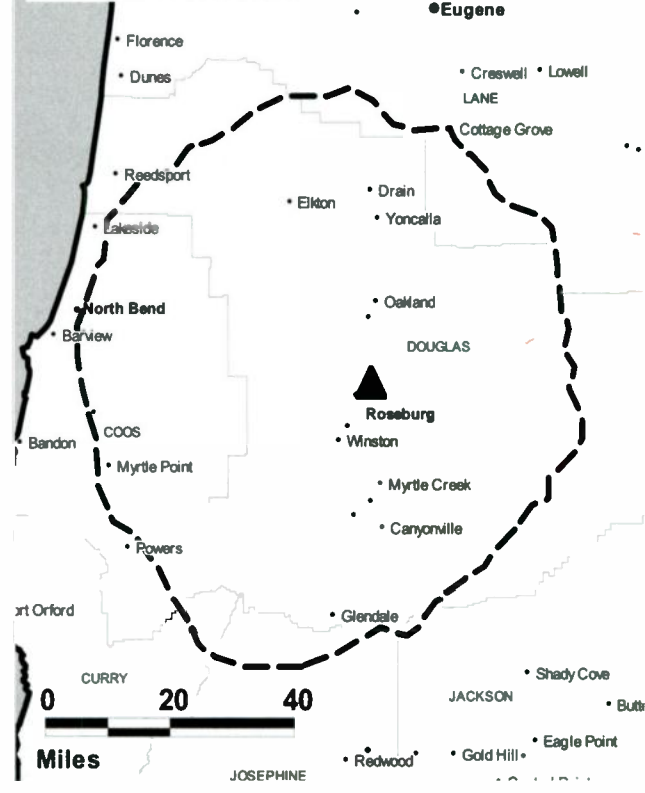
**Paul Green,** Program Director.

**Dino Francois,** Promotion Director.

**Peter Smith,** Production Manager & Creative Services Director.

**Terry Lee,** Traffic Manager.

**KPIC BPCDT-20080618ATJ GRANTED: 11/12/2008**



© 2011 Warren Communications News

**City of License:** Roseburg. **Station DMA:** Eugene, OR. **Rank:** 118.

Circulation © 2010 Nielsen. Coverage based on Nielsen study.

<b>GrandTotal</b>	<b>Cable TV Households</b>	<b>Non-cable TV Households</b>	<b>Total TV Households</b>
Estimated Station Totals *	13,240	28,650	41,890
Average Weekly Circulation (2010)	9,533	5,272	14,805
Average Daily Circulation (2010)			9,677

<b>Station DMA Total</b>	<b>Cable TV Households</b>	<b>Non-cable TV Households</b>	<b>Total TV Households</b>
Estimated Station Totals *	13,240	28,650	41,890
Average Weekly Circulation (2010)	9,533	5,272	14,805
Average Daily Circulation (2010)			9,677

\*Estimated station totals are sums of the Nielsen TV and Cable TV household estimates for each county in which the station registers viewing of more than 5% as per the Nielsen Survey Methods.

**KTCW**  
**Ch. 45**

**Network Service:** NBC.

**Licensee:** Newport Television License LLC, 460 Nichols Rd, Ste 250, Kansas City, MO 64112.

**Studio:** 1004 SE Stephens, Roseburg, OR 97470.

**Mailing Address:** 1004 SE Stephens, Roseburg, OR 97470.

**Phone:** 541-746-1600. **Fax:** 541-747-0866.

**E-mail:** cambraward@kmtr.com

**Web Site:** http://www.kmtr.com

**Technical Facilities:** Channel No. 45 (656-662 MHz). Authorized power: 12-kw max. visual, aural. Antenna: 358-ft above av. terrain, 56-ft. above ground, 1227-ft. above sea level.

Latitude 43° 12' 22"  
Longitude 123° 21' 56"

**Note:** Latitude and longitude coordinates shown are based on the North American Datum of 1927 (NAD 27) as currently required by the Mass Media Bureau of the FCC.

**Ownership:** Newport Television LLC (Group Owner).

**Began Operation:** June 18, 2003. Began analog operations: April 20, 1992. Sale to Wicks Broadcast Group LP by KMTR Inc. approved by FCC October 10, 1995. Sale to The Ackerley Group by Wicks Broadcast Group LP approved by FCC March 12, 1999. In stock swap, Clear Channel Broadcasting Inc. acquired The Ackerley Group. FCC approved deal May 29, 2002. Sale to present owner by Clear Channel Communications Inc. approved by FCC November 29, 2007. Ceased analog operations: June 12, 2009.

**Represented (legal):** Covington & Burling.

**Personnel:**

**Cambra Ward**, Vice President & General Manager.

**Scott Prentice**, Operations Manager & Chief Engineer.

**Mike Chisholm**, General Sales Manager.

**John Wagner**, National Sales Manager.

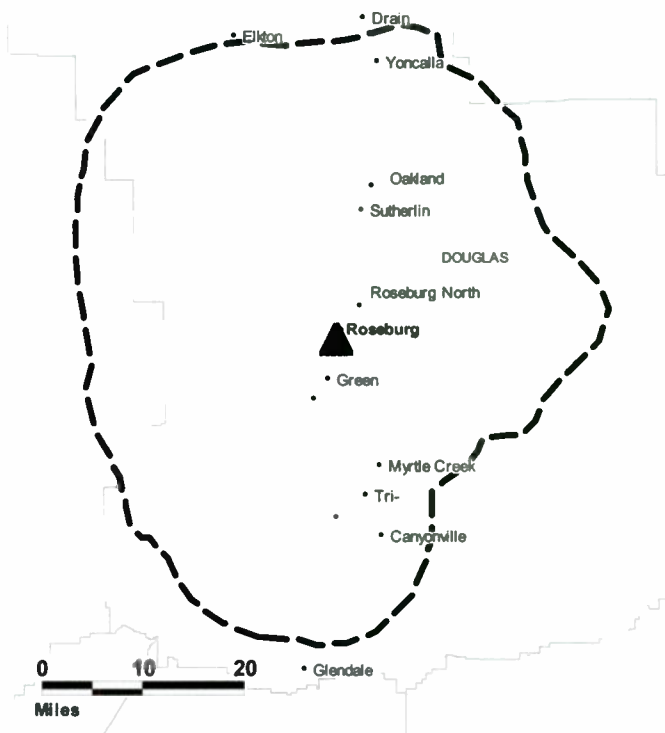
**Robert McMichaels**, News Director.

**Leslie Bristow**, Production, Creative Services & Promotion Director.

**Melanie Rush**, Traffic Manager.

**City of License:** Roseburg. **Station DMA:** Eugene, OR. **Rank:** 118.

KTCW BMPCDT-20020918AAE GRANTED: 12/9/2002



© 2011 Warren Communications News

Circulation © 2010 Nielsen. Coverage based on Nielsen study.

GrandTotal	Cable	Non-cable	Total
	TV Households	TV Households	
Estimated Station Totals *	13,240	28,650	41,890
Average Weekly Circulation (2010)	3,667	1,805	5,472
Average Daily Circulation (2010)			2,053
Station DMA Total	Cable	Non-cable	Total
	TV Households	TV Households	TV Households
Estimated Station Totals *	13,240	28,650	41,890
Average Weekly Circulation (2010)	3,667	1,805	5,472
Average Daily Circulation (2010)			2,053

\*Estimated station totals are sums of the Nielsen TV and Cable TV household estimates for each county in which the station registers viewing of more than 5% as per the Nielsen Survey Methods.



**KTVC**  
**Ch. 18**

**Network Service:** IND.

**Licensee:** Better Life Television Inc., PO Box 766, Grants Pass, OR 97528.

**Studio:** 1360 NE 9th St, Grants Pass, OR 97526-1324.

**Mailing Address:** PO Box 766, c/o Better Life Television Inc., Grants Pass, OR 97528.

**Phone:** 541-474-3089; 877-741-2588. **Fax:** 541-474-9409.

**E-mail:** kbln@betterlifetv.tv

**Web Site:** http://www.betterlifetv.tv

**Technical Facilities:** Channel No. 18 (494-500 MHz). Authorized power: 50-kw max. visual, aural. Antenna: 698-ft above av. terrain, 93-ft. above ground, 1581-ft. above sea level.

Latitude	43°	14'	09"
Longitude	123°	19'	16"

Holds CP for change to 35-kw max. visual, 721-ft above av. terrain, 115-ft. above ground, 1604-ft. above sea level; lat. 43° 14' 08", long. 123° 19' 18", BPCDT-20061013ADM.

**Note:** Latitude and longitude coordinates shown are based on the North American Datum of 1927 (NAD 27) as currently required by the Mass Media Bureau of the FCC.

**Ownership:** Better Life Television Inc. (Group Owner).

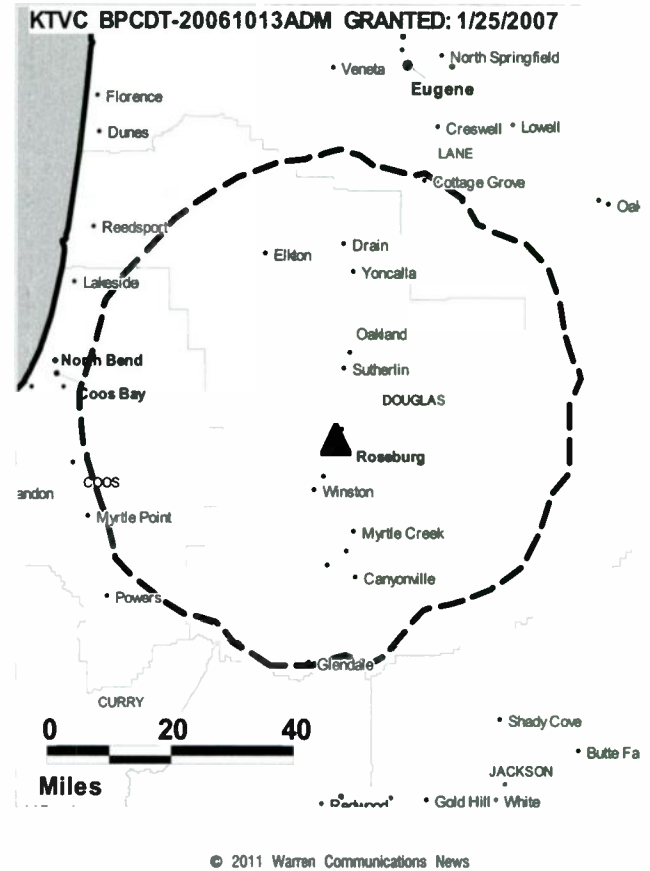
**Began Operation:** July 19, 2006. Began analog operations: July 18, 1994. Ceased analog operations: June 12, 2009. Transfer of control from Estate of John E. Field to Johanna Broadcasting Inc. (Ronald & Brenda L. Lee) approved by FCC October 26, 1995. Transfer of control from Ronald & Brenda L. Lee to John J. Kolego, Carl Reifenstein, James Bowen, Patrick M. Orsini, Gareth Plank & Mike Carney approved by FCC December 13, 2000. Sale to Equity Broadcasting Corp. by Johanna Broadcasting Inc. (John J. Kolego, et al.) approved by FCC November 30, 2001. Station returned to air September 1, 2002. Equity Broadcasting Corp. merged with Coconut Palm Acquisition Corp., becoming Equity Media Holdings Corp. FCC approved deal March 27, 2007. Assignment of license to Debtor in Possession status approved by FCC February 4, 2009. Sale to present owner by Equity Media Holdings Corp. approved by FCC June 10, 2009.

**Represented (sales):** Continental Television Sales.

**Personnel:**

**Ron Davis**, General Manager.

**Marta Davis**, Station Manager.



**Charley Romani**, Operations Manager.

**Bill Whitt**, Chief Engineer.

**Sarai Romani**, Marketing & Program Director.

**Dennis Kamberg**, Production Manager.

**City of License:** Roseburg. **Station DMA:** Eugene, OR. **Rank:** 118.

**Nielsen Data:** Not available.

**KPXG-TV**

**Ch. 22**

**Network Service:** ION.

**Licensee:** ION Media Portland License Inc., 601 Clearwater Park Rd, West Palm Beach, FL 33401-6233.

**Studio:** 811 SW Naito Pkwy, Ste 100, Portland, OR 97204.

**Mailing Address:** 811 SW Naito Pkwy, Ste 100, Portland, OR 97204.

**Phone:** 503-222-2221; 866-467-2922. **Fax:** 503-222-4613.

**E-mail:** josephkoker@ionmedia.com

**Web Site:** http://www.iontelevision.com

**Technical Facilities:** Channel No. 22 (518-524 MHz). Authorized power: 745-kw max. visual, aural. Antenna: 1673-ft above av. terrain, 844-ft. above ground, 1967-ft. above sea level.

Latitude	45°	31'	21"
Longitude	122°	44'	45"

Requests modification of CP for change to 1000-kw max. visual; BMPCDT-20100422ABW.

**Note:** Latitude and longitude coordinates shown are based on the North American Datum of 1927 (NAD 27) as currently required by the Mass Media Bureau of the FCC.

**Ownership:** ION Media Networks Inc. (Group Owner).

**Began Operation:** October 27, 2004. Station broadcasting digitally on its analog channel allotment. Began analog operations: November 21, 1981. Ceased analog operations: December 3, 2008. Transfer of control to Robert Finkelstein, et al., from Arnold Brustin & Christopher Desmond, et al., approved by FCC May 8, 1985. Sale to Home Shopping Network by Robert Finkelstein approved July 17, 1987. Sale to Blackstar LLC approved by FCC February 18, 1988. Sale to Paxson Communications Corp. by Blackstar LLC approved by FCC May 14, 1998. Paxson Communications Corp. became ION Media Networks Inc. on June 26, 2006. Transfer of control by ION Media Networks Inc. from Paxson Management Corp. & Lowell W. Paxson to CIG Media LLC approved by FCC December 31, 2007. Involuntary assignment to debtor in possession status approved by FCC June 5, 2009. Involuntary assignment from debtor in possession status approved by FCC September 28, 2009. Transfer of control by ION Media Networks Inc. from ION Media Networks Liquidating Trust to Media Holdco LP approved by FCC December 17, 2009. Sale to Urban Television LLC pending.

**Represented (legal):** Dow Lohnes PLLC.

**Personnel:**

Linda Messana, Station Operations Manager.

James Kelly, Chief Engineer.

Mary Pierce, Traffic Manager.

**City of License:** Salem. **Station DMA:** Portland, OR. **Rank:** 22.

**KPXG-TV BPCDT-20080305ABK GRANTED: 3/7/2008**



© 2011 Warren Communications News

Circulation © 2010 Nielsen. Coverage based on Nielsen study.

<b>GrandTotal</b>	<b>Cable TV Households</b>	<b>Non-cable TV Households</b>	<b>Total TV Households</b>
Estimated Station Totals *	673,860	450,620	1,124,480
Average Weekly Circulation (2010)	138,930	72,171	211,101
Average Daily Circulation (2010)			54,707
<b>Station DMA Total</b>	<b>Cable TV Households</b>	<b>Non-cable TV Households</b>	<b>Total TV Households</b>
Estimated Station Totals *	652,000	450,620	1,102,620
Average Weekly Circulation (2010)	137,771	72,171	209,942
Average Daily Circulation (2010)			54,554
<b>Other DMA Total</b>	<b>Cable TV Households</b>	<b>Non-cable TV Households</b>	<b>Total TV Households</b>
Estimated Station Totals *	21,860	0	21,860
Average Weekly Circulation (2010)	1,159	0	1,159
Average Daily Circulation (2010)			153

\*Estimated station totals are sums of the Nielsen TV and Cable TV household estimates for each county in which the station registers viewing of more than 5% as per the Nielsen Survey Methods.

**KRCW-TV**  
**Ch. 33**

**Network Service:** CW.

**Licensee:** Tribune Broadcast Holdings Inc., Debtor-In-Possession, 10255 SW Arctic Dr, Beaverton, OR 97005.

**Studio:** 10255 SW Arctic Dr, Beaverton, OR 97005.

**Mailing Address:** 10255 S.W. Arctic Dr, Beaverton, OR 97005.

**Phone:** 503-644-3232. **Fax:** 503-626-3576.

**E-mail:** question@nw32.com

**Web Site:** http://www.nw32.com

**Technical Facilities:** Channel No. 33 (584-590 MHz). Authorized power: 750-kw max. visual, aural. Antenna: 1717-ft above av. terrain, 953-ft. above ground, 2012-ft. above sea level.

Latitude 45° 30' 58"  
Longitude 122° 43' 58"

Holds CP for change to 1000-kw max. visual, 1716-ft above av. terrain, 951-ft. above ground, 2011-ft. above sea level; BPCDT-20080619AKY.

**Transmitter:** Tualatin Mountains, Multnomah County.

**Note:** Latitude and longitude coordinates shown are based on the North American Datum of 1927 (NAD 27) as currently required by the Mass Media Bureau of the FCC.

**Ownership:** Tribune Broadcasting Co., Debtor-In-Possession (Group Owner).

**Began Operation:** August 30, 2003. Standard Definition. Began analog operations: May 8, 1989. Sale to Glen Chambers, et al., by Willamette Valley Broadcasting approved by FCC July 17, 1991. Station left air in 1992. Resumed operation September 13, 1994. Sale to Victor Ives, et al., approved by FCC September 16, 1994. Transfer of control from Victor Ives, et al. to Peregrine Communications Ltd. approved by FCC September 28, 1995. Sale to ACME Communications Inc. by Peregrine Communications Ltd. approved by FCC May 15, 1997. ACME Communications Inc. went public September 30, 1999. Sale to present owner by ACME Communications Inc. approved by FCC March 14, 2003. Transfer of control from public shareholders of the Tribune Co. to Tribune Employee Stock Ownership Plan approved by FCC November 30, 2007. Involuntary assignment to debtor-in-possession status approved by FCC December 24, 2008. Ceased analog operations: June 12, 2009.

**Represented (legal):** Sidley Austin LLP.

**Represented (engineering):** Cohen Dippell & Everist PC.

**Personnel:**

**Pam Pearson,** Vice President & General Manager.

**Steve Martino,** Program Coordinator.

**Greg Flock,** General Sales Manager.

**Trey Yant,** Sales Manager.

**Pat Shearer,** Chief Engineer.

**Sharon Silverman,** Controller.

**Nik Miles,** Local Marketing Manager.

KRCW-TV BPCDT-20080619AKY GRANTED: 6/11/2009



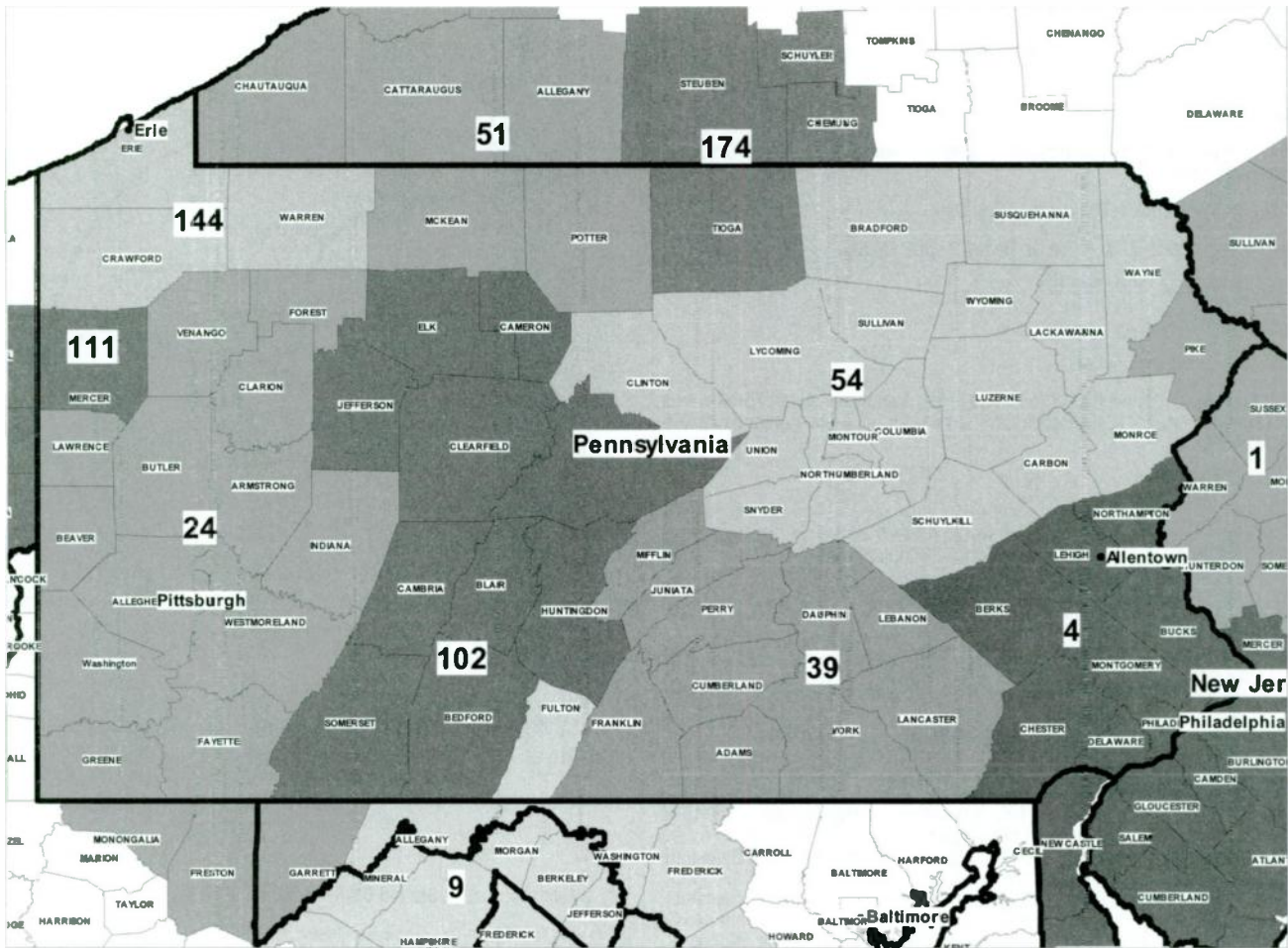
© 2011 Warren Communications News

**City of License:** Salem. **Station DMA:** Portland, OR. **Rank:** 22.

Circulation © 2010 Nielsen. Coverage based on Nielsen study.

GrandTotal	Cable TV Households	Non-cable TV Households	Total TV Households
Estimated Station Totals *	695,800	455,660	1,151,460
Average Weekly Circulation (2010)	286,333	177,550	463,883
Average Daily Circulation (2010)			166,420
Station DMA Total	Cable TV Households	Non-cable TV Households	Total TV Households
Estimated Station Totals *	673,940	455,660	1,129,600
Average Weekly Circulation (2010)	285,153	177,550	462,703
Average Daily Circulation (2010)			166,180
Other DMA Total	Cable TV Households	Non-cable TV Households	Total TV Households
Estimated Station Totals *	21,860	0	21,860
Average Weekly Circulation (2010)	1,180	0	1,180
Average Daily Circulation (2010)			240

\*Estimated station totals are sums of the Nielsen TV and Cable TV household estimates for each county in which the station registers viewing of more than 5% as per the Nielsen Survey Methods.



© 2011 Warren Communications News

MARKET	NIELSEN DMA TV HOUSEHOLDS	RANK	MARKET AREA COMMERCIAL STATIONS
New York, NY	7,515,330	1	WABC-TV (7); WCBS-TV (33); WFTY-DT (23); WFUT-DT (30); WLNY-TV (47); WMBC-TV (18); WNBC (28); WNJU (36); WNYW (44); WPIX (11); WPXN-TV (31); WRNN-TV (48); WSAH (42); WTBY-TV (27); WWOR-TV (38); WXTV-DT (40)
Philadelphia, PA	3,015,820	4	KYW-TV (26); WBPB-TV (9); WCAU (67); WFMZ-TV (46); WGTW-TV (27); WMCN-TV (44); WMGM-TV (36); WPHL-TV (17); WPPX-TV (31); WPSG (32); WPVI-TV (6); WTVE (25); WTXF-TV (42); WUVP-DT (65); WWSI (49)
Washington, DC (Hagerstown, MD)	2,389,710	9	WDCA (35); WDCW (50); WFDC-DT (15); WHAG-TV (26); WJAL (39); WJLA-TV (7); WPXW-TV (34); WRC-TV (48); WTTG (36); WUSA (9); WWPX-TV (12)
Pittsburgh, PA	1,160,820	24	KDKA-TV (25); WPCB-TV (50); WPCW (11); WPGH-TV (43); WPMY (42); WPXI (48); WQEX (26); WTAE-TV (51)
Harrisburg-Lancaster-Lebanon-York, PA	749,020	39	WGAL (8); WGCB-TV (30); WHP-TV (21); WHTM-TV (10); WLYH-TV (23); WPMT (47)
Buffalo, NY	636,320	51	WGRZ (33); WIVB-TV (39); WKBW-TV (38); WNGS (7); WNLO (32); WNYB (26); WNYO-TV (49); WPXJ-TV (23); WUTV (14)
Wilkes Barre-Scranton, PA	595,480	54	WBRE-TV (11); WNEP-TV (49); WOLF-TV (45); WQMY (29); WQPX-TV (32); WSWB (31); WYOU (13)
Johnstown-Altoona-State College, PA	293,940	102	WATM-TV (24); WJAC-TV (34); WKBS-TV (46); WTAJ-TV (32); WWCP-TV (8)
Youngstown, OH	268,150	111	WFMJ-TV (20); WKBN-TV (41); WYTV (36)
Erie, PA	158,000	144	WFXP (22); WICU-TV (12); WJET-TV (24); WSEE-TV (16)
Elmira (Corning), NY	96,390	174	WENY-TV (36); WETM-TV (18); WFBT (14); WYDC (48)

**Pennsylvania Station Totals as of October 1, 2010**

	VHF	UHF	TOTAL
Commercial Television	9	30	39
Educational Television	1	6	7
	10	36	46

(Continued on next page)

**Pennsylvania TV Station Index**

KDKA-TV — Pittsburgh, PA (25) .....p. A-1086	WJAC-TV — Johnstown, PA (34) .....p. A-1076	WPXI — Pittsburgh, PA (48).....p. A-1089
KYW-TV — Philadelphia, PA (26) .....p. A-1080	WJET-TV — Erie, PA (24) .....p. A-1069	WQEX — Pittsburgh, PA (26) .....p. A-1090
WATM-TV — Altoona, PA (24) .....p. A-1063	WKBS-TV — Altoona, PA (46).....p. A-1064	WQMY — Williamsport, PA (29) .....p. A-1099
WBPH-TV — Bethlehem, PA (9) .....p. A-1066	WLYH-TV — Lancaster, PA (23) .....p. A-1079	WQPX-TV — Scranton, PA (32).....p. A-1095
WBRE-TV — Wilkes-Barre, PA (11).....p. A-1098	WNEP-TV — Scranton, PA (49).....p. A-1094	WSEE-TV — Erie, PA (16) .....p. A-1070
WCAU — Philadelphia, PA (67) .....p. A-1081	WOLF-TV — Hazleton, PA (45).....p. A-1074	WSWB — Scranton, PA (31).....p. A-1096
WFMZ-TV — Allentown, PA (46) .....p. A-1062	WPCB-TV — Greensburg, PA (50) .....p. A-1071	WTAE-TV — Pittsburgh, PA (51) .....p. A-1091
WFXP — Erie, PA (22).....p. A-1067	WPCW — Jeannette, PA (11) .....p. A-1075	WTAJ-TV — Altoona, PA (32) .....p. A-1065
WGAL — Lancaster, PA (8).....p. A-1078	WPGH-TV — Pittsburgh, PA (43) .....p. A-1087	WTVE — Reading, PA (25).....p. A-1092
WGCB-TV — Red Lion, PA (30) .....p. A-1093	WPHL-TV — Philadelphia, PA (17) .....p. A-1082	WTFX-TV — Philadelphia, PA (42) .....p. A-1085
WHP-TV — Harrisburg, PA (21) .....p. A-1072	WPMT — York, PA (47) .....p. A-1100	WWCP-TV — Johnstown, PA (8) .....p. A-1077
WHTM-TV — Harrisburg, PA (10) .....p. A-1073	WPMY — Pittsburgh, PA (42) .....p. A-1088	WYOU — Scranton, PA (13).....p. A-1097
WICU-TV — Erie, PA (12) .....p. A-1068	WPSG — Philadelphia, PA (32) .....p. A-1083	
	WPVI-TV — Philadelphia, PA (6) .....p. A-1084	

**WFMZ-TV**  
**Ch. 46**

**Network Service:** IND.

**Licensee:** Maranatha Broadcasting Co. Inc., 300 E Rock Rd, Allentown, PA 18103.

**Studios:** 225 Court St, Reading, PA 19601; 300 E Rock Rd, Allentown, PA 18103-7599.

**Mailing Address:** 300 E Rock Rd, Allentown, PA 18103-7599.

**Phone:** 610-797-4530. **Fax:** 610-791-2288.

**E-mail:** barryf@wfmz.com

**Web Site:** http://www.wfmz.com

**Technical Facilities:** Channel No. 46 (662-668 MHz). Authorized power: 400-kw max. visual, aural. Antenna: 1086-ft above av. terrain, 653-ft. above ground, 1581-ft. above sea level.

Latitude 40° 33' 52"  
Longitude 75° 26' 24"

Holds CP for change to 800-kw max. visual; BPCDT-20080619AKZ.

**Transmitter:** E. Rock Rd.

**Note:** Latitude and longitude coordinates shown are based on the North American Datum of 1927 (NAD 27) as currently required by the Mass Media Bureau of the FCC.

**Multichannel TV Sound:** Stereo and separate audio program.

**Ownership:** Maranatha Broadcasting Co. (Group Owner).

**Began Operation:** June 1, 1999. Standard Definition. Began analog operations: November 25, 1976. Ceased analog operations: June 12, 2009.

**Personnel:**

**Richard C. Dean**, Chief Executive Officer.

**Barry N. Fisher**, President & General Manager.

**Mike Kulp**, Chief Financial Officer.

**Kevin Arndt**, Sales Manager.

**Brad Rinehart**, Assistant General Manager & News Director.

**Brian Dewalt**, Chief Engineer.

**Dave Tavernier**, Promotions Director.

**Charles Gale**, Traffic Manager.

**City of License:** Allentown. **Station DMA:** Philadelphia, PA. **Rank:** 4.

WFMZ-TV BPCDT-20080619AKZ GRANTED: 7/24/2009



© 2011 Warren Communications News

Circulation © 2010 Nielsen. Coverage based on Nielsen study.

GrandTotal	Cable TV Households	Non-cable TV Households	Total TV Households
Estimated Station Totals *	2,107,220	464,550	2,571,770
Average Weekly Circulation (2010)	350,921	102,480	453,401
Average Daily Circulation (2010)			152,319
Station DMA Total	Cable TV Households	Non-cable TV Households	Total TV Households
Estimated Station Totals *	2,038,320	464,550	2,502,870
Average Weekly Circulation (2010)	340,958	102,480	443,438
Average Daily Circulation (2010)			149,730
Other DMA Total	Cable TV Households	Non-cable TV Households	Total TV Households
Estimated Station Totals *	68,900	0	68,900
Average Weekly Circulation (2010)	9,963	0	9,963
Average Daily Circulation (2010)			2,589

\*Estimated station totals are sums of the Nielsen TV and Cable TV household estimates for each county in which the station registers viewing of more than 5% as per the Nielsen Survey Methods.

**WATM-TV**  
**Ch. 24**

**Network Service:** ABC.

**Licensee:** Palm Television LP, One Cityplace Dr, Ste 570, c/o CBIZ Business Solutions of St. Louis, St. Louis, MO 63141.

**Studios:** 1450 Scalp Ave, Johnstown, PA 15904; 1107 E Walton Ave, Altoona, PA 16602.

**Mailing Address:** 1450 Scalp Ave, Johnstown, PA 15904.

**Phone:** 814-266-8088; 814-949-8823. **Fax:** 814-266-7749.

**E-mail:** fquitoni@fox8tv.com

**Web Site:** http://www.abc23.com

**Technical Facilities:** Channel No. 24 (530-536 MHz). Authorized power: 1000-kw max. visual, aural. Antenna: 1020-ft above av. terrain, 212-ft. above ground, 2742-ft. above sea level.

Latitude 40° 34' 06"  
Longitude 78° 26' 38"

**Note:** Latitude and longitude coordinates shown are based on the North American Datum of 1927 (NAD 27) as currently required by the Mass Media Bureau of the FCC.

**Ownership:** Gregory P. Filandrinos (Group Owner).

**Began Operation:** January 1, 2002. Began analog operations: November 28, 1974. Sale to Smith Broadcasting Group Inc. by John R. Powley approved by FCC October 25, 1985. Sale to Auburn Television Group Inc. approved by FCC December 19, 1989 but not consummated. Sale to present owner by Smith Broadcasting Group Inc. approved by FCC August 17, 1999. Ceased analog operations: February 17, 2009.

**Personnel:**

**Frank Quitoni**, President & General Manager.

**Bill Creager**, Local Sales Manager.

**Jim Pastore**, National & Regional Sales Manager.

**Jim Penna**, News Director.

**Dan Owens**, Chief Engineer.

**Brian Durham**, Business Manager.

**Ed Cunard**, Program Coordinator.

**Jill Brazill**, Promotion Manager.

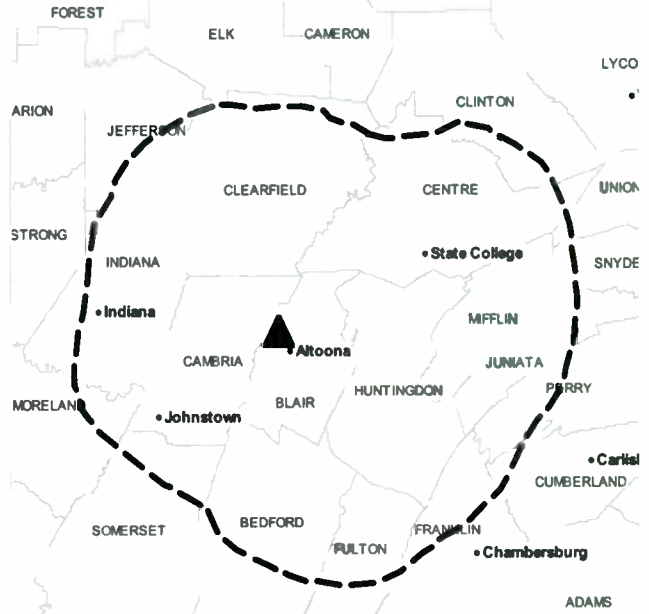
**Jill Ream**, Production Manager.

**Brenda Pentz**, Traffic Manager.

**City of License:** Altoona. **Station DMA:** Johnstown-Altoona-State College, PA.

**Rank:** 102.

**WATM-TV BPCDT-19991101AGQ GRANTED: 10/18/2001**



© 2011 Warren Communications News

Circulation © 2010 Nielsen. Coverage based on Nielsen study.

<b>GrandTotal</b>	<b>Cable TV Households</b>	<b>Non-cable TV Households</b>	<b>Total TV Households</b>
Estimated Station Totals *	179,060	140,790	319,850
Average Weekly Circulation (2010)	80,990	53,882	134,872
Average Daily Circulation (2010)			51,919
<b>Station DMA Total</b>	<b>Cable TV Households</b>	<b>Non-cable TV Households</b>	<b>Total TV Households</b>
Estimated Station Totals *	169,910	123,150	293,060
Average Weekly Circulation (2010)	80,532	51,972	132,504
Average Daily Circulation (2010)			51,098
<b>Other DMA Total</b>	<b>Cable TV Households</b>	<b>Non-cable TV Households</b>	<b>Total TV Households</b>
Estimated Station Totals *	9,150	17,640	26,790
Average Weekly Circulation (2010)	458	1,910	2,368
Average Daily Circulation (2010)			821

\*Estimated station totals are sums of the Nielsen TV and Cable TV household estimates for each county in which the station registers viewing of more than 5% as per the Nielsen Survey Methods.

**WKBS-TV**

**Ch. 46**

**Network Service:** IND.

**Licensee:** Cornerstone Television Inc., One Signal Hill Dr, Wall, PA 15148-1499.

**Studio:** 354 Lookout Ave, Dysart, PA 16636.

**Mailing Address:** One Signal Hill Dr, Wall, PA 15148-1499.

**Phone:** 412-824-3930. **Fax:** 412-824-5442.

**E-mail:** [rwilson@ctvn.org](mailto:rwilson@ctvn.org)

**Web Site:** <http://www.ctvn.org>

**Technical Facilities:** Channel No. 46 (662-668 MHz). Authorized power: 50-kw max. visual, aural. Antenna: 1014-ft above av. terrain, 175-ft. above ground, 2892-ft. above sea level.

Latitude 40° 34' 12"  
Longitude 78° 26' 26"

Holds CP for change to 200-kw max. visual; BPCDT-20080620ACM.

**Note:** Latitude and longitude coordinates shown are based on the North American Datum of 1927 (NAD 27) as currently required by the Mass Media Bureau of the FCC.

**Ownership:** Cornerstone Television Inc. (Group Owner).

**Began Operation:** June 29, 2006. Began analog operations: October 1, 1985. Ceased analog operations: June 12, 2009.

**Personnel:**

**Ron Henbree**, President & Chief Executive Officer.

**Roger Wilson**, Chief Engineer.

**De De Hayes**, Vice President, Programming.

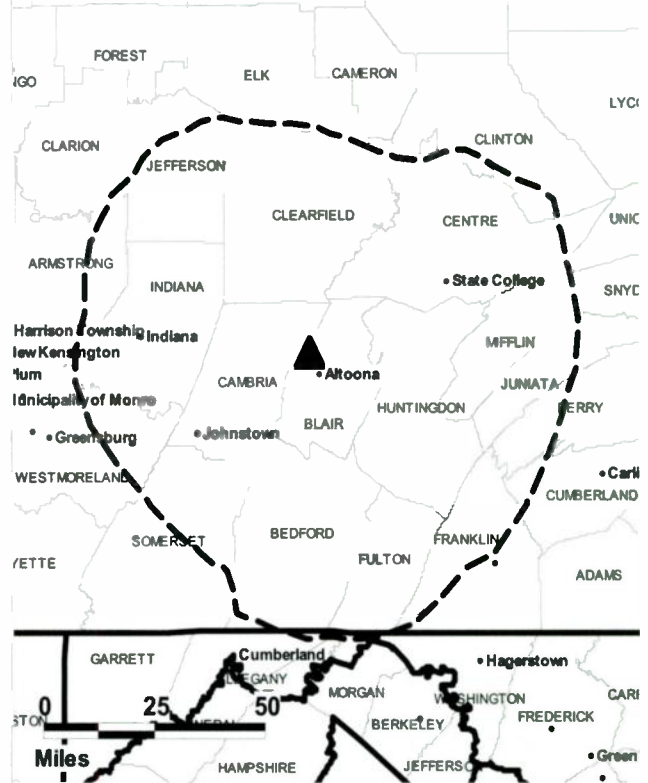
**Allyson Hayes**, Promotion Director.

**Steve Johnson**, Operations Manager.

**City of License:** Altoona. **Station DMA:** Johnstown-Altoona-State College, PA.

**Rank:** 102.

**WKBS-TV BPCDT-20080620ACM GRANTED: 5/21/2009**



© 2011 Warren Communications News

Circulation © 2010 Nielsen. Coverage based on Nielsen study.

<b>GrandTotal</b>	<b>Cable TV Households</b>	<b>Non-cable TV Households</b>	<b>Total TV Households</b>
Estimated Station Totals *	57,380	12,460	69,840
Average Weekly Circulation (2010)	4,202	810	5,012
Average Daily Circulation (2010)			875
<b>Station DMA Total</b>	<b>Cable TV Households</b>	<b>Non-cable TV Households</b>	<b>Total TV Households</b>
Estimated Station Totals *	57,380	12,460	69,840
Average Weekly Circulation (2010)	4,202	810	5,012
Average Daily Circulation (2010)			875

\*Estimated station totals are sums of the Nielsen TV and Cable TV household estimates for each county in which the station registers viewing of more than 5% as per the Nielsen Survey Methods.



**WTAJ-TV**

**Ch. 32**

**Network Service:** CBS.

**Licensee:** Nexstar Broadcasting Inc., 909 Lake Carolyn Pkwy, Ste 1450, Irving, TX 75039.

**Studio:** 5000 6th Ave, Altoona, PA 16602.

**Mailing Address:** 5000 6th Ave, Altoona, PA 16602.

**Phone:** 814-942-1010. **Fax:** 814-946-8746.

**E-mail:** pdubrow@wtajtv.com

**Web Site:** http://www.wearecentralpa.com

**Technical Facilities:** Channel No. 32 (578-584 MHz). Authorized power: 883-kw max. visual, aural. Antenna: 1001-ft above av. terrain, 170-ft. above ground, 2723-ft. above sea level.

Latitude 40° 34' 01"  
Longitude 78° 26' 30"

**Note:** Latitude and longitude coordinates shown are based on the North American Datum of 1927 (NAD 27) as currently required by the Mass Media Bureau of the FCC.

**Ownership:** Nexstar Broadcasting Group Inc. (Group Owner).

**Began Operation:** October 23, 2002. Began analog operations: March 1, 1953. Sale to present owner by Television Station Group Holdings LLC approved by FCC November 15, 2006. Sale to Television Station Group Holdings LLC by Gateway Communications approved by FCC October 27, 2000. Sale to Gateway Communications by Triangle Publications approved by FCC September 20, 1972. Previous sale by William F Gable Co. dept. store approved by FCC January 11, 1956. Ceased analog operations: June 12, 2009.

**Represented (legal):** Drinker Biddle.

**Represented (sales):** Katz Media Group.

**Personnel:**

Phil Dubrow, Vice President & General Manager.

Susie Gutshall, Local Sales Manager.

Dave Kaplar, News Director.

Randy Chamberlin, Chief Engineer.

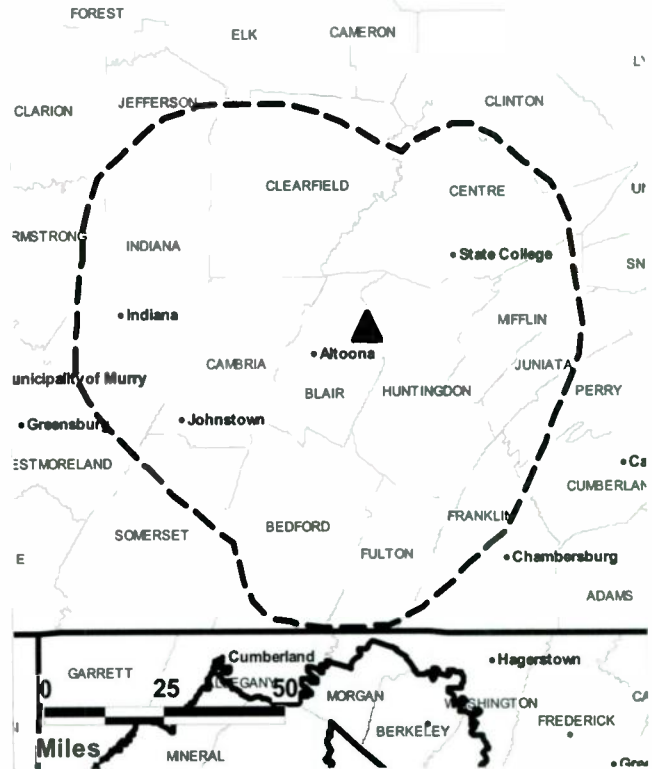
Dave Beeney, Production & Marketing Manager.

Jolane Whiteford, Traffic Manager.

**City of License:** Altoona. **Station DMA:** Johnstown-Altoona-State College, PA.

**Rank:** 102.

**WTAJ-TV BMPCDT-20050707AAJ GRANTED: 8/16/2005**



© 2011 Warren Communications News

Circulation © 2010 Nielsen. Coverage based on Nielsen study.

GrandTotal	Cable TV Households	Non-cable TV Households	Total TV Households
Estimated Station Totals *	395,460	146,710	542,170
Average Weekly Circulation (2010)	163,626	80,960	244,586
Average Daily Circulation (2010)			129,561
Station DMA Total	Cable TV Households	Non-cable TV Households	Total TV Households
Estimated Station Totals *	171,200	123,150	294,350
Average Weekly Circulation (2010)	124,594	78,806	203,400
Average Daily Circulation (2010)			117,641
Other DMA Total	Cable TV Households	Non-cable TV Households	Total TV Households
Estimated Station Totals *	224,260	23,560	247,820
Average Weekly Circulation (2010)	39,032	2,154	41,186
Average Daily Circulation (2010)			11,920

\*Estimated station totals are sums of the Nielsen TV and Cable TV household estimates for each county in which the station registers viewing of more than 5% as per the Nielsen Survey Methods.

**WBPH-TV**  
**Ch. 9**

**Network Service:** IND.

**Licensee:** Sonshine Family TV Inc., 813 N Fenwick St, Allentown, PA 18109.

**Studio:** 813 N Fenwick St, Allentown, PA 18109.

**Mailing Address:** PO Box 4455, Bethlehem, PA 18018.

**Phone:** 610-433-4400. **Fax:** 610-433-8251.

**E-mail:** info@wbph.org

**Web Site:** http://www.wbph.org

**Technical Facilities:** Channel No. 9 (186-192 MHz). Authorized power: 3.2-kw visual, aural. Antenna: 932-ft above av. terrain, 481-ft. above ground, 1411-ft. above sea level.

Latitude	40°	33'	52"
Longitude	75°	26'	24"

Requests modification of CP for change to 80.6-kw visual, 991-ft above av. terrain, 482-ft. above ground, 1484-ft. above sea level; lat. 40° 34' 01.5", long. 75° 26' 04.8", BMPCDT-20100105AAH.

Holds CP for change to 89-kw visual; BPCDT-20080619ALA.

**Note:** Latitude and longitude coordinates shown are based on the North American Datum of 1927 (NAD 27) as currently required by the Mass Media Bureau of the FCC.

**Ownership:** Sonshine Family TV Inc. (Group Owner).

**Began Operation:** August 6, 2006. Began analog operations: December 27, 1990. Ceased analog operations: June 12, 2009.

**Personnel:**

Patricia F. Huber, General Manager.

Daniel Huber, Chief Engineer.

**City of License:** Bethlehem. **Station DMA:** Philadelphia, PA. **Rank:** 4.

For more information call 800-771-9202 or visit [www.warren-news.com](http://www.warren-news.com)

**WBPH-TV BPCDT-20080619ALA GRANTED: 3/19/2009**



© 2011 Warren Communications News

Circulation © 2010 Nielsen. Coverage based on Nielsen study.

GrandTotal	Cable TV Households	Non-cable TV Households	Total TV Households
Estimated Station Totals *	92,500	0	92,500
Average Weekly Circulation (2010)	13,598	0	13,598
Average Daily Circulation (2010)			1,572

Station DMA Total	Cable TV Households	Non-cable TV Households	Total TV Households
Estimated Station Totals *	92,500	0	92,500
Average Weekly Circulation (2010)	13,598	0	13,598
Average Daily Circulation (2010)			1,572

\*Estimated station totals are sums of the Nielsen TV and Cable TV household estimates for each county in which the station registers viewing of more than 5% as per the Nielsen Survey Methods.



**WFXP**  
**Ch. 22**

**Network Service:** FOX.

**Grantee:** Mission Broadcasting Inc., 544 Red Rock Dr, Wadsworth, OH 44281.

**Studio:** 8455 Peach St, Erie, PA 16509.

**Mailing Address:** 8425 Peach St, Erie, PA 16509.

**Phone:** 814-864-2400. **Fax:** 814-868-3041.

**E-mail:** lbaxter@wjettv.com

**Web Site:** http://yourerie.com

**Technical Facilities:** Channel No. 22 (518-524 MHz). Authorized power: 850-kw max. visual, aural. Antenna: 938-ft above av. terrain, 717-ft. above ground, 2022-ft. above sea level.

Latitude 42° 02' 25"  
Longitude 80° 04' 09"

**Note:** Latitude and longitude coordinates shown are based on the North American Datum of 1927 (NAD 27) as currently required by the Mass Media Bureau of the FCC.

**Ownership:** Mission Broadcasting Inc. (Group Owner).

**Began Operation:** May 1, 2003. Began analog operations: September 2, 1986. Sale to present owner by Bastet Broadcasting Inc. approved by FCC September 17, 2002. Ceased analog operations: June 12, 2009.

**Represented (legal):** Drinker Biddle.

**Represented (sales):** Blair Television.

**Personnel:**

Tim Dunst, General Manager.

Barb Behr, Station Manager.

Steve Freifeld, General Sales Manager.

Beverly A. Joyce, Program Director.

Lou Baxter, News Director.

Chuck Jennings, Chief Engineer.

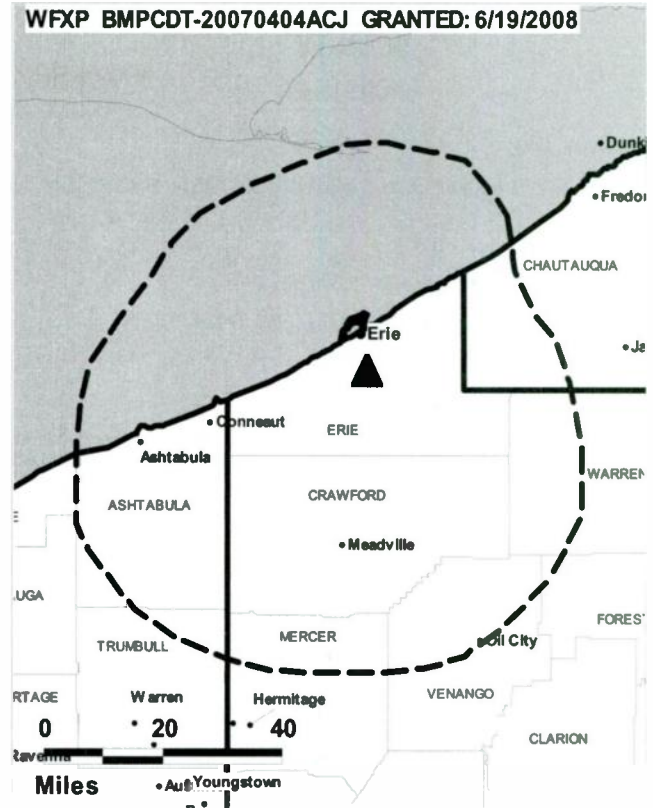
Amy Kingen, Business Manager.

Leslie Sadley, Operations Manager & Creative Services Director.

Cheri Chase, Traffic Manager.

**City of License:** Erie. **Station DMA:** Erie, PA. **Rank:** 144.

WFXP BMPCDT-20070404ACJ GRANTED: 6/19/2008



© 2011 Warren Communications News

Circulation © 2010 Nielsen. Coverage based on Nielsen study.

GrandTotal	Cable TV Households	Non-cable TV Households	Total TV Households
Estimated Station Totals *	136,020	68,440	204,460
Average Weekly Circulation (2010)	60,179	34,110	94,289
Average Daily Circulation (2010)			34,203
Station DMA Total	Cable TV Households	Non-cable TV Households	Total TV Households
Estimated Station Totals *	88,080	68,440	156,520
Average Weekly Circulation (2010)	49,052	34,110	83,162
Average Daily Circulation (2010)			31,349
Other DMA Total	Cable TV Households	Non-cable TV Households	Total TV Households
Estimated Station Totals *	47,940	0	47,940
Average Weekly Circulation (2010)	11,127	0	11,127
Average Daily Circulation (2010)			2,854

\*Estimated station totals are sums of the Nielsen TV and Cable TV household estimates for each county in which the station registers viewing of more than 5% as per the Nielsen Survey Methods.

**WICU-TV**  
**Ch. 12**

**Network Service:** NBC.

**Grantee:** SJL of Pennsylvania License Subsidiary LLC, 3514 State St, Erie, PA 16508-2834.

**Studio:** 3514 State St, Erie, PA 16508.

**Mailing Address:** 3514 State St, Erie, PA 16508.

**Phone:** 814-454-5201; 800-533-8812. **Fax:** 814-455-0703.

**E-mail:** pveto@weny.com

**Web Site:** http://www.wicu12.com

**Technical Facilities:** Channel No. 12 (204-210 MHz). Authorized power: 5.4-kw visual, aural. Antenna: 1006-ft above av. terrain, 758-ft. above ground, 2133-ft. above sea level.

Latitude 42° 03' 50"  
Longitude 80° 00' 21"

**Note:** Latitude and longitude coordinates shown are based on the North American Datum of 1927 (NAD 27) as currently required by the Mass Media Bureau of the FCC.

**Ownership:** SJL Communications Inc.

**Began Operation:** May 2, 2002. Standard Definition. Station broadcasting digitally on its analog channel allotment. Began analog operations: March 15, 1949. Sale to present owner by Lamb & Schweir interests approved by FCC July 12, 1996. Ceased analog operations: June 12, 2009.

**Represented (legal):** Latham & Watkins.

**Represented (sales):** Continental Television Sales.

**Personnel:**

Brian Lilly, General Manager.

John Christianson, Station Manager.

Matt Filippi, Sales Director.

Pete Veto, National Sales Manager.

Doug Beers, Local Sales Manager.

Julie Eisenman, News Director.

John Wilkosz, Chief Engineer.

Mike Wolf, Business Manager.

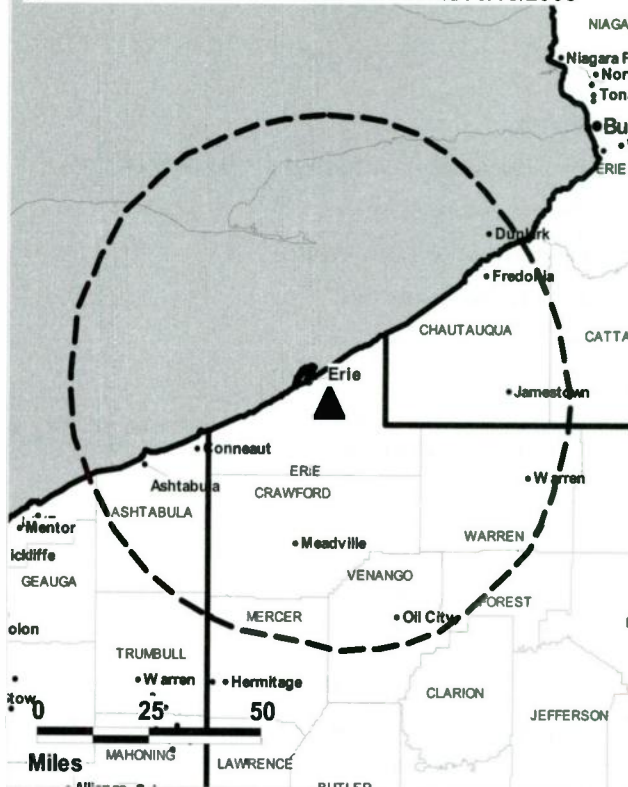
Paula Randolph, Program Director.

Coreen Scott, Promotion & Production Director.

Kathy Earley, Traffic Manager.

**City of License:** Erie. **Station DMA:** Erie, PA. **Rank:** 144.

WICU-TV BPCDT-20080317AEJ GRANTED: 6/18/2008



© 2011 Warren Communications News

Circulation © 2010 Nielsen. Coverage based on Nielsen study.

Grand Total	Cable TV Households	Non-cable TV Households	Total TV Households
Estimated Station Totals *	178,410	90,510	268,920
Average Weekly Circulation (2010)	83,956	43,228	127,184
Average Daily Circulation (2010)			60,048
Station DMA Total	Cable TV Households	Non-cable TV Households	Total TV Households
Estimated Station Totals *	88,080	68,440	156,520
Average Weekly Circulation (2010)	63,457	41,992	105,449
Average Daily Circulation (2010)			53,910
Other DMA Total	Cable TV Households	Non-cable TV Households	Total TV Households
Estimated Station Totals *	90,330	22,070	112,400
Average Weekly Circulation (2010)	20,499	1,236	21,735
Average Daily Circulation (2010)			6,138

\*Estimated station totals are sums of the Nielsen TV and Cable TV household estimates for each county in which the station registers viewing of more than 5% as per the Nielsen Survey Methods.

**WJET-TV**  
**Ch. 24**

**Network Service:** ABC.

**Grantee:** Nexstar Finance Inc., 909 Lake Carolyn Pkwy, Ste 1450, Irving, TX 75039.

**Studio:** 8425 Peach St, Erie, PA 16509.

**Mailing Address:** 8425 Peach St, Erie, PA 16509.

**Phone:** 814-864-2400. **Fax:** 814-868-3041.

**E-mail:** lbaxter@wjettv.com

**Web Site:** http://yourerie.com

**Technical Facilities:** Channel No. 24 (530-536 MHz). Authorized power: 523-kw max. visual, aural. Antenna: 997-ft above av. terrain, 777-ft. above ground, 2082-ft. above sea level.

Latitude 42° 02' 25"  
Longitude 80° 04' 09"

**Note:** Latitude and longitude coordinates shown are based on the North American Datum of 1927 (NAD 27) as currently required by the Mass Media Bureau of the FCC.

**Ownership:** Nexstar Broadcasting Group Inc. (Group Owner).

**Began Operation:** March 17, 2003. Station broadcasting digitally on its analog channel allotment. Began analog operations: April 3, 1966. Ceased analog operations: February 17, 2009.

**Represented (legal):** Drinker Biddle.

**Represented (sales):** Katz Media Group.

**Personnel:**

Tim Dunst, Vice President & General Manager.

Leslie Sadley, Operations, Production & Promotion Manager.

Steve Freifeld, General Sales Manager.

Bob Bach, Local Sales Manager.

Lou Baxter, News Director.

Chuck Jennings, Chief Engineer.

Cheri Chase, Traffic Manager.

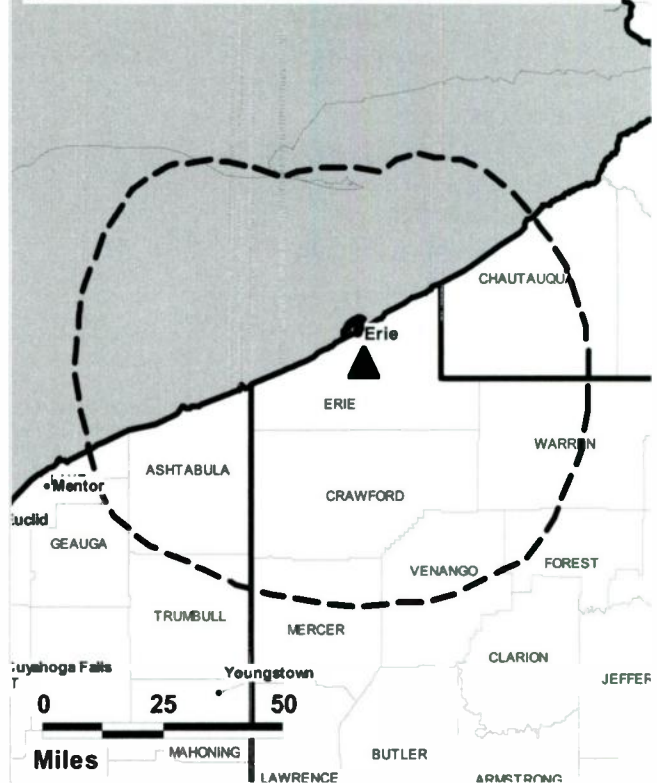
**City of License:** Erie. **Station DMA:** Erie, PA. **Rank:** 144.



**Get the industry standard FREE —**

For a no-obligation trial call 800-771-9202 or visit [www.warren-news.com](http://www.warren-news.com)

WJET-TV BMDPDT-20080612ABV GRANTED: 7/14/2008



© 2011 Warren Communications News

Circulation © 2010 Nielsen. Coverage based on Nielsen study.

GrandTotal	Cable TV Households	Non-cable TV Households	Total TV Households
Estimated Station Totals *	230,260	68,440	298,700
Average Weekly Circulation (2010)	88,265	43,889	132,154
Average Daily Circulation (2010)			70,075
Station DMA Total	Cable TV Households	Non-cable TV Households	Total TV Households
Estimated Station Totals *	88,080	68,440	156,520
Average Weekly Circulation (2010)	67,939	43,889	111,828
Average Daily Circulation (2010)			64,031
Other DMA Total	Cable TV Households	Non-cable TV Households	Total TV Households
Estimated Station Totals *	142,180	0	142,180
Average Weekly Circulation (2010)	20,326	0	20,326
Average Daily Circulation (2010)			6,044

\*Estimated station totals are sums of the Nielsen TV and Cable TV household estimates for each county in which the station registers viewing of more than 5% as per the Nielsen Survey Methods.

**WSEE-TV**  
**Ch. 16**

**Network Service:** CW, CBS.

**Grantee:** Initial Broadcasting of Pennsylvania License Subsidiary LLC, 2 Eastleigh Ln, Natick, MA 01760.

**Studio:** 1220 Peach St, Erie, PA 16501.

**Mailing Address:** 1220 Peach St, Erie, PA 16501.

**Phone:** 814-455-7575; 814-454-3500. **Fax:** 814-454-2564.

**E-mail:** john.christianson@wsee.tv

**Web Site:** http://www.wsee.tv

**Technical Facilities:** Channel No. 16 (482-488 MHz). Authorized power: 75-kw max. visual, aural. Antenna: 889-ft above av. terrain, 640-ft. above ground, 2014-ft. above sea level.

Latitude 42° 03' 52"  
Longitude 80° 00' 19"

**Note:** Latitude and longitude coordinates shown are based on the North American Datum of 1927 (NAD 27) as currently required by the Mass Media Bureau of the FCC.

**Ownership:** Kevin T. Lilly.

**Began Operation:** September 1, 2007. Began analog operations: April 25, 1954. Sale to present owner by WSEE Holdings Inc. approved by FCC October 2, 2002. Transfer of control by WSEE Holdings Inc. to William Mustard, Trustee from James L. Winston, Trustee approved by FCC July 20, 2001. Sale to WSEE Holdings Inc. by Northstar approved by FCC October 25, 1996. Sale to Northstar Television Group by Federal Broadcast Corp. by FCC September 19, 1989. Sale to Federal Broadcast Corp. approved by FCC September 30, 1987 (Television Digest, Vol. 27:33). Sale by MTT Sales Inc. approved by FCC December 13, 1985. Sale to MMT by Gillett Broadcasting approved by FCC April 16, 1982. Sale to Gillett by Great Lakes Television Co. approved by FCC July 19, 1978. Ceased analog operations: February 17, 2009.

**Represented (legal):** Latham & Watkins.

**Personnel:**

**John Christianson**, General Manager.

**Tracy Stuftt**, Station, Program & Operations Manager.

**Douglas Beers**, Sales Manager.

**Pete Veto**, National Sales Manager.

**John Wilkosz**, Chief Engineer.

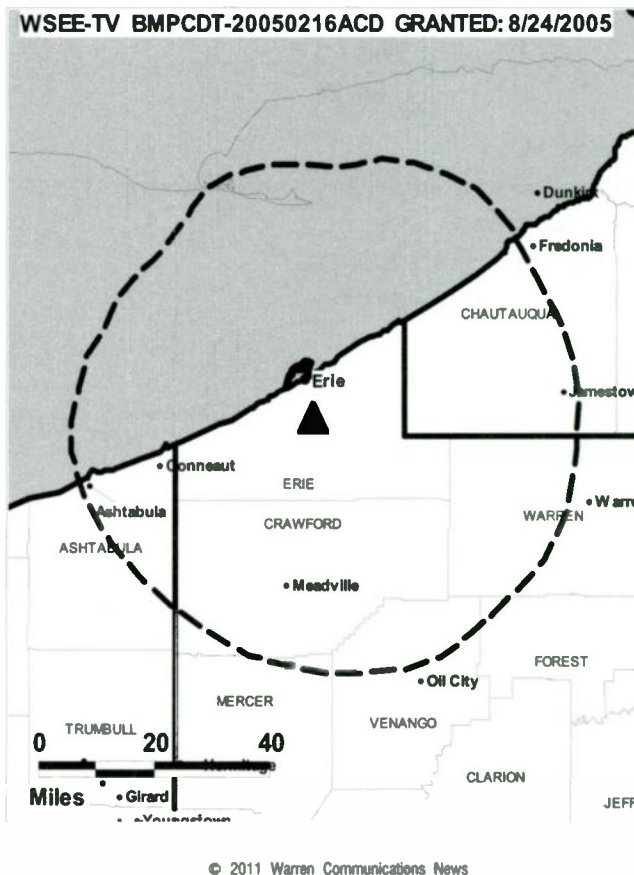
**Mike Wolf**, Controller & Business Manager.

**Scott Bremner**, News Director.

**Sean Murphy**, Promotion & Creative Services Director.

**Paula Randolph**, Traffic Manager.

**City of License:** Erie. **Station DMA:** Erie, PA. **Rank:** 144.



Circulation © 2010 Nielsen. Coverage based on Nielsen study.

GrandTotal	Cable	Non-cable	Total
	TV Households	TV Households	TV Households
Estimated Station Totals *	173,230	68,440	241,670
Average Weekly Circulation (2010)	82,520	39,060	121,580
Average Daily Circulation (2010)			54,881
Station DMA Total	Cable	Non-cable	Total
	TV Households	TV Households	TV Households
Estimated Station Totals *	88,080	68,440	156,520
Average Weekly Circulation (2010)	61,833	39,060	100,893
Average Daily Circulation (2010)			49,732
Other DMA Total	Cable	Non-cable	Total
	TV Households	TV Households	TV Households
Estimated Station Totals *	85,150	0	85,150
Average Weekly Circulation (2010)	20,687	0	20,687
Average Daily Circulation (2010)			5,149

\*Estimated station totals are sums of the Nielsen TV and Cable TV household estimates for each county in which the station registers viewing of more than 5% as per the Nielsen Survey Methods.

**WPCB-TV**  
**Ch. 50**

**Network Service:** IND.

**Licensee:** Cornerstone Television Inc., One Signal Hill Dr, Wall, PA 15148-1499.

**Studio:** One Signal Hill Dr, Rte 48, Wall, PA 15148-1499.

**Mailing Address:** One Signal Hill Dr, Wall, PA 15148-1499.

**Phone:** 412-824-3930. **Fax:** 412-824-5442.

**E-mail:** info@ctvn.org

**Web Site:** http://www.ctvn.org

**Technical Facilities:** Channel No. 50 (686-692 MHz). Authorized power: 362-kw max. visual, aural. Antenna: 866-ft above av. terrain, 705-ft. above ground, 1903-ft. above sea level.

Latitude 40° 23' 34"  
Longitude 79° 46' 54"

**Note:** Latitude and longitude coordinates shown are based on the North American Datum of 1927 (NAD 27) as currently required by the Mass Media Bureau of the FCC.

**Ownership:** Cornerstone Television Inc. (Group Owner).

**Began Operation:** May 1, 2003. Began analog operations: April 15, 1979. Sale to Paxson Communications Corp. by Cornerstone Television Inc. approved by FCC December 29, 1999, but never consummated. Ceased analog operations: June 12, 2009.

**Personnel:**

- Ron Hembree, President.
- Chuck Alexander, Senior Vice President & Chief Financial Officer.
- Blake Richert, Vice President, Engineering.
- De De Hayes, Vice President, Programming.
- Tom McGough, Sales Manager.
- Alison Hayes, Marketing & Promotion Director.
- Steve Johnson, Production Manager.
- Martha Helmstadter, Traffic Manager.

**City of License:** Greensburg. **Station DMA:** Pittsburgh, PA. **Rank:** 24.

Digital cable and TV coverage maps.  
Visit [www.warren-news.com/mediaprints.htm](http://www.warren-news.com/mediaprints.htm)



WPCB-TV B MPCDT-20020913AAL GRANTED: 11/1/2002



© 2011 Warren Communications News

Circulation © 2010 Nielsen. Coverage based on Nielsen study.

GrandTotal	Cable TV Households	Non-cable TV Households	Total TV Households
Estimated Station Totals *	721,500	73,020	794,520
Average Weekly Circulation (2010)	54,182	6,356	60,538
Average Daily Circulation (2010)			13,148
Station DMA Total	Cable TV Households	Non-cable TV Households	Total TV Households
Estimated Station Totals *	700,140	73,020	773,160
Average Weekly Circulation (2010)	52,601	6,356	58,957
Average Daily Circulation (2010)			12,934
Other DMA Total	Cable TV Households	Non-cable TV Households	Total TV Households
Estimated Station Totals *	21,360	0	21,360
Average Weekly Circulation (2010)	1,581	0	1,581
Average Daily Circulation (2010)			214

\*Estimated station totals are sums of the Nielsen TV and Cable TV household estimates for each county in which the station registers viewing of more than 5% as per the Nielsen Survey Methods.

**WHP-TV  
Ch. 21**

**Network Service:** MNT, CBS.

**Licensee:** Newport Television License LLC, 460 Nichols Rd, Ste 250, Kansas City, MO 64112.

**Studio:** 3300 N. 6th Street, Harrisburg, PA 17110.

**Mailing Address:** 3300 N. 6th St, Harrisburg, PA 17110.

**Phone:** 717-238-2100. **Fax:** 717-238-8744.

**E-mail:** hollysteuart@cbs21.com

**Web Site:** http://www.whptv.com

**Technical Facilities:** Channel No. 21 (512-518 MHz). Authorized power: 450-kw max. visual, aural. Antenna: 1211-ft above av. terrain, 463-ft. above ground, 1772-ft. above sea level.

Latitude 40° 20' 43"  
Longitude 76° 52' 09"

Requests CP for change to 750-kw max. visual; BMPCDT-20100325ABG.

**Note:** Latitude and longitude coordinates shown are based on the North American Datum of 1927 (NAD 27) as currently required by the Mass Media Bureau of the FCC.

**Ownership:** Newport Television LLC (Group Owner).

**Began Operation:** May 8, 2002. Station broadcasting digitally on its analog channel allotment. Began analog operations: April 15, 1953. Sale to present owner by Clear Channel Communications Inc. approved by FCC November 29, 2007. Transfer of control by WHP Television Ltd. Partnership to Clear Channel Communications Inc. from Becker Television Inc. & Growth Media Inc. approved by FCC September 13, 1995. Sale to WHP Television Ltd. Partnership by WHP Inc. approved by FCC August 18, 1993. Ceased analog operations: June 12, 2009.

**Represented (legal):** Covington & Burling.

**Represented (sales):** Katz Media Group.

**Personnel:**

**Holly Steuart**, Vice President & General Manager.

**Lou Castriota**, Operations & Programming Director.

**Scott Beaver**, Sales Director.

**Marian Stanislawczk**, Local Sales Manager.

**Stu Brenner**, National Sales Manager.

**Caroline Imler**, News Director.

**Rob Hershey**, Chief Engineer.

**Susan Ruch**, Business Manager.

**Taylor Miller**, Program Coordinator.

**Brett Freitag**, Promotion, Production & Creative Services Director.

**Danielle DeRitis**, Traffic Manager.

**WHP-TV BMPCDT-20080606AEJ GRANTED: 6/9/2008**



**City of License:** Harrisburg. **Station DMA:** Harrisburg-Lancaster-Lebanon-York, PA.

**Rank:** 39.

Circulation © 2010 Nielsen. Coverage based on Nielsen study.

GrandTotal	Cable TV Households	Non-cable TV Households	Total TV Households
Estimated Station Totals *	499,530	250,170	749,700
Average Weekly Circulation (2010)	288,157	123,288	411,445
Average Daily Circulation (2010)			175,053
Station DMA Total	Cable TV Households	Non-cable TV Households	Total TV Households
Estimated Station Totals *	499,530	243,890	743,420
Average Weekly Circulation (2010)	288,157	121,975	410,132
Average Daily Circulation (2010)			174,676
Other DMA Total	Cable TV Households	Non-cable TV Households	Total TV Households
Estimated Station Totals *	0	6,280	6,280
Average Weekly Circulation (2010)	0	1,313	1,313
Average Daily Circulation (2010)			377

\*Estimated station totals are sums of the Nielsen TV and Cable TV household estimates for each county in which the station registers viewing of more than 5% as per the Nielsen Survey Methods.



**WHTM-TV**  
**Ch. 10**

**Network Service:** ABC.

**Licensee:** Harrisburg Television Inc., 3235 Hoffman St, Harrisburg, PA 17110.

**Studio:** 3235 Hoffman St, Harrisburg, PA 17110.

**Mailing Address:** PO Box 5860, Harrisburg, PA 17110.

**Phone:** 717-236-2727; 717-236-1444. **Fax:** 717-232-5272.

**E-mail:** jlewin@abc27.com

**Web Site:** http://www.abc27.com

**Technical Facilities:** Channel No. 10 (192-198 MHz). Authorized power: 16.2-kw visual, aural. Antenna: 1021-ft above av. terrain, 460-ft. above ground, 1540-ft. above sea level.

Latitude 40° 18' 58"  
Longitude 76° 57' 01"

Holds CP for change to 19.7-kw visual, 1135-ft above av. terrain, 577-ft. above ground, 1657-ft. above sea level; BPCDT-20080620AGL.

**Note:** Latitude and longitude coordinates shown are based on the North American Datum of 1927 (NAD 27) as currently required by the Mass Media Bureau of the FCC.

**Ownership:** Allbritton Communications Co. (Group Owner).

**Began Operation:** August 14, 2004. Began analog operations: June 19, 1953 on Ch. 71. May 15, 1957 FCC authorized WTPA to purchase transmitter & tower of off-air WCMB-TV and to switch to Ch. 27, Ch. 71 being assigned to WCMB-TV. Sale to Times Mirror Co. by Newhouse Broadcasting approved by FCC March 27, 1980. Sale to Smith Broadcasting Group Inc. by Times Mirror approved by FCC April 17, 1986. Sale to Price Communications by Smith Broadcasting approved by FCC March 31, 1994. Sale to present owner by Price Communications approved by FCC February 29, 1996. Ceased analog operations: June 12, 2009.

**Represented (sales):** Continental Television Sales.

**Personnel:**

Joseph Lewin, President & General Manager.

Robert Saylor III, General Sales Manager.

Larry Maloney, Local Sales Manager.

Paul Roda, National Sales Manager.

Dennis Fisher, News Director.

Mark O'Lingy, Chief Engineer.

Sharon Chambers, Controller.

Randy Whitaker, Marketing Director.

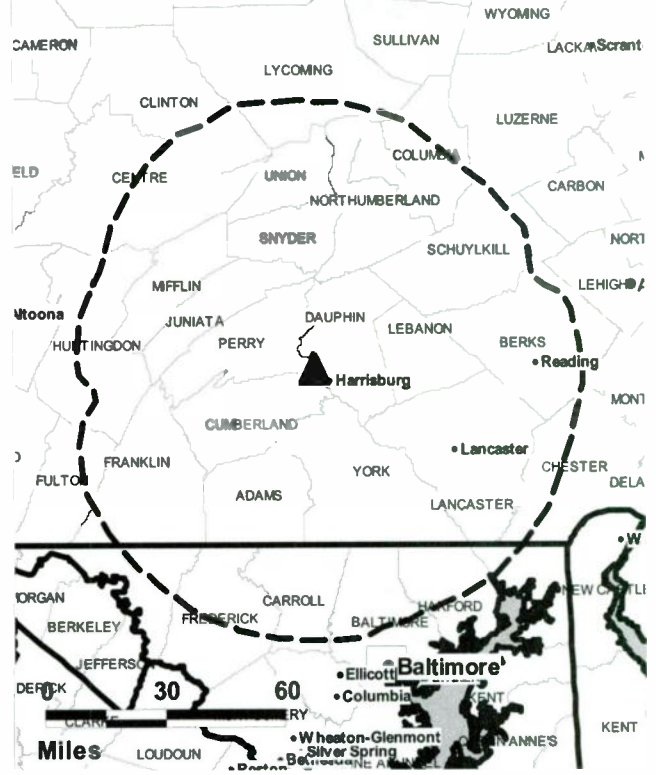
Betty Bryan, Promotion Director.

Barry Mechling, Production Manager.

Brian Hauf, Creative Services Director.

Nikki Bender, Traffic Manager.

**WHTM-TV BPCDT-20080620AGL GRANTED: 2/9/2009**



© 2011 Warren Communications News

**City of License:** Harrisburg. **Station DMA:** Harrisburg-Lancaster-Lebanon-York, PA.

**Rank:** 39.

Circulation © 2010 Nielsen. Coverage based on Nielsen study.

GrandTotal	Cable TV Households	Non-cable TV Households	Total TV Households
Estimated Station Totals *	543,700	250,170	793,870
Average Weekly Circulation (2010)	277,479	108,702	386,181
Average Daily Circulation (2010)			174,177
Station DMA Total	Cable TV Households	Non-cable TV Households	Total TV Households
Estimated Station Totals *	499,530	243,890	743,420
Average Weekly Circulation (2010)	273,975	107,622	381,597
Average Daily Circulation (2010)			172,626
Other DMA Total	Cable TV Households	Non-cable TV Households	Total TV Households
Estimated Station Totals *	44,170	6,280	50,450
Average Weekly Circulation (2010)	3,504	1,080	4,584
Average Daily Circulation (2010)			1,551

\*Estimated station totals are sums of the Nielsen TV and Cable TV household estimates for each county in which the station registers viewing of more than 5% as per the Nielsen Survey Methods.



**WOLF-TV**  
**Ch. 45**

**Network Service:** MNT, FOX, CW.

**Licensee:** New Age Media of Pennsylvania License LLC, 46 Public Square, Wilkes-Barre, PA 18701.

**Studio:** 1181 Hwy. 315, Plains, PA 18702.

**Mailing Address:** 1181 Hwy. 315, Plains, PA 18702.

**Phone:** 570-970-5600. **Fax:** 570-970-5601.

**E-mail:** jcadman@fox56.com

**Web Site:** http://www.myfoxnepa.com

**Technical Facilities:** Channel No. 45 (656-662 MHz). Authorized power: 420-kw max. visual, aural. Antenna: 1601-ft above av. terrain, 764-ft. above ground, 2864-ft. above sea level.

Latitude 41° 11' 00"  
Longitude 75° 52' 10"

**Note:** Latitude and longitude coordinates shown are based on the North American Datum of 1927 (NAD 27) as currently required by the Mass Media Bureau of the FCC.

**Ownership:** New Age Media (Group Owner).

**Began Operation:** September 6, 2005. Began analog operations: June 3, 1985. Sale to present owner by The PSC Liquidating Trust approved by FCC January 4, 2007. Competing sale to MM Licensing-Wilkes-Barre LLC dismissed by FCC January 23, 2007. Transfer of control to The PSC Liquidating Trust by Pegasus Communications Corp. approved by FCC April 19, 2005. Involuntary assignment of license to WOLF License Corp., Debtor-In-Possession approved by FCC December 23, 2004. Ceased analog operations: June 12, 2009.

**Represented (legal):** Leventhal, Senter & Lerman PLLC.

**Represented (engineering):** du Treil, Lundin & Rackley Inc.

**Represented (sales):** Petry Media Corp.

**Personnel:**

**Jon Cadman**, General Manager.

**Dan Mecca**, National Sales Manager.

**Rich Chofey**, Chief Engineer.

**Marianne Musto**, Business Manager.

**Linda Greenwald**, Program Director.

**Bob Spager**, Local Sales Manager.

**Becky Sinke**, Production Manager.

**Steve Phillips**, Creative Services Director.

**Lisa Miller**, Traffic Manager.

**City of License:** Hazleton. **Station DMA:** Wilkes Barre-Scranton, PA. **Rank:** 54.

**WOLF-TV BPCDT-20050106AAO GRANTED: 1/28/2005**



Circulation © 2010 Nielsen. Coverage based on Nielsen study.

GrandTotal	Cable TV Households	Non-cable TV Households	Total TV Households
Estimated Station Totals *	366,000	229,870	595,870
Average Weekly Circulation (2010)	217,166	121,514	338,680
Average Daily Circulation (2010)			123,038
Station DMA Total	Cable TV Households	Non-cable TV Households	Total TV Households
Estimated Station Totals *	363,610	229,870	593,480
Average Weekly Circulation (2010)	217,046	121,514	338,560
Average Daily Circulation (2010)			123,012
Other DMA Total	Cable TV Households	Non-cable TV Households	Total TV Households
Estimated Station Totals *	2,390	0	2,390
Average Weekly Circulation (2010)	120	0	120
Average Daily Circulation (2010)			26

\*Estimated station totals are sums of the Nielsen TV and Cable TV household estimates for each county in which the station registers viewing of more than 5% as per the Nielsen Survey Methods.

**WPCW**  
**Ch. 11**

**Network Service:** CW.

**Licensee:** Pittsburgh Television Station WPCW Inc., 2175 K St NW, Ste 350, Washington, DC 20037.

**Studio:** One Gateway Center, Pittsburgh, PA 15222.

**Mailing Address:** One Gateway Center, Pittsburgh, PA 15222.

**Phone:** 412-575-2200. **Fax:** 412-575-2871.

**E-mail:** etzi@kdka.com; karas@kdka.com

**Web Site:** http://kdka.com/wpcw

**Technical Facilities:** Channel No. 11 (198-204 MHz). Authorized power: 30-kw visual, aural. Antenna: 849-ft above av. terrain, 486-ft. above ground, 1851-ft. above sea level.

Latitude 40° 29' 38"  
Longitude 80° 01' 09"

**Note:** Latitude and longitude coordinates shown are based on the North American Datum of 1927 (NAD 27) as currently required by the Mass Media Bureau of the FCC.

**Ownership:** CBS Corp.

**Began Operation:** June 12, 2009. Began analog operations: October 15, 1953. Ceased analog operations: June 12, 2009.

**Represented (legal):** Martin P. Messinger.

**Personnel:**

**Chris Pike**, Vice President & General Manager.

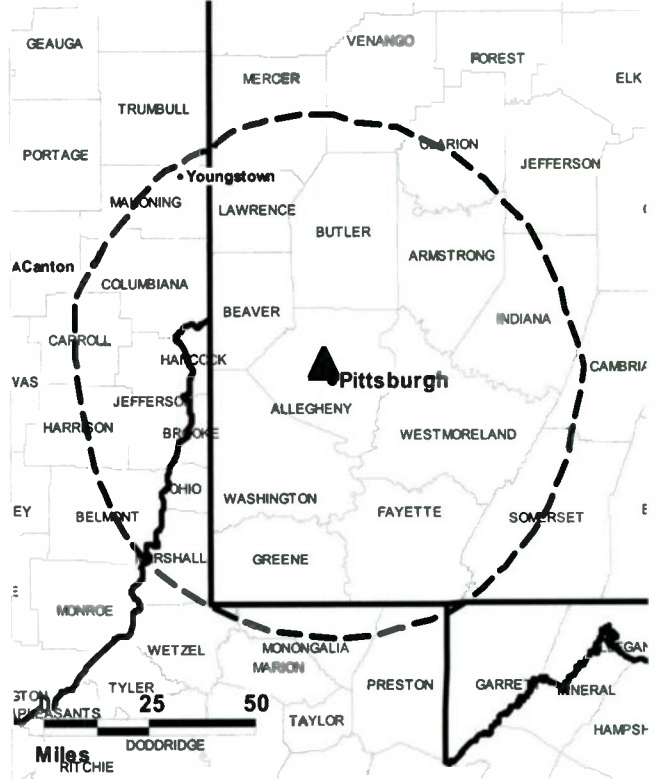
**David Patterson**, Chief Engineer.

**Mike Karas**, Programming Director.

**Coleen Marren**, News Director.

**City of License:** Jeannette. **Station DMA:** Pittsburgh, PA. **Rank:** 24.

**WPCW BPCDT-20090618ADL GRANTED: 6/24/2009**



© 2011 Warren Communications News

Circulation © 2010 Nielsen. Coverage based on Nielsen study.

GrandTotal	Cable TV Households	Non-cable TV Households	Total TV Households
Estimated Station Totals *	956,650	431,780	1,388,430
Average Weekly Circulation (2010)	314,030	113,903	427,933
Average Daily Circulation (2010)			138,394
Station DMA Total	Cable TV Households	Non-cable TV Households	Total TV Households
Estimated Station Totals *	841,160	309,530	1,150,690
Average Weekly Circulation (2010)	293,546	95,621	389,167
Average Daily Circulation (2010)			128,199
Other DMA Total	Cable TV Households	Non-cable TV Households	Total TV Households
Estimated Station Totals *	115,490	122,250	237,740
Average Weekly Circulation (2010)	20,484	18,282	38,766
Average Daily Circulation (2010)			10,195

\*Estimated station totals are sums of the Nielsen TV and Cable TV household estimates for each county in which the station registers viewing of more than 5% as per the Nielsen Survey Methods.



**Get the industry standard FREE —**

For a no-obligation trial call 800-771-9202 or visit [www.warren-news.com](http://www.warren-news.com)

**WJAC-TV**  
**Ch. 34**

**Network Service:** NBC.

**Licensee:** WPXI Inc., 6205 Peachtree Dunwoody Rd, Atlanta, GA 30328.

**Studio:** 49 Old Hickory Lane, Johnstown, PA 15905-3373.

**Mailing Address:** 49 Old Hickory Ln, Johnstown, PA 15905.

**Phone:** 814-255-7600; 814-255-7616. **Fax:** 814-255-3958.

**E-mail:** rob.abele@coxtv.com; engineering@wjactv.com

**Web Site:** http://www.wjactv.com

**Technical Facilities:** Channel No. 34 (590-596 MHz). Authorized power: 1000-kw max. visual, aural. Antenna: 1266-ft above av. terrain, 328-ft. above ground, 2986-ft. above sea level.

Latitude	40°	22'	17"
Longitude	78°	58'	56"

Holds CP for change to 1273-ft above av. terrain, 335-ft. above ground, 2992-ft. above sea level; BPCDT-20080619ADU.

**Note:** Latitude and longitude coordinates shown are based on the North American Datum of 1927 (NAD 27) as currently required by the Mass Media Bureau of the FCC.

**Ownership:** Cox Enterprises Inc. (Group Owner).

**Began Operation:** November 23, 2005. Began analog operations: September 15, 1949. Ceased analog operations: June 12, 2009.

**Represented (sales):** TeleRep Inc.

**Personnel:**

**Richard Schrott**, Vice President, General Manager & National Sales Manager.

**Debbie Miller**, Local Sales Manager.

**Steve Campbell**, Local Sales Manager.

**Phil Johnson**, National Sales Manager.

**Pam Dennis**, News Director.

**Rob Abele**, Chief Engineer.

**Dennis Vickroy**, Business Manager.

**Jim Edwards**, Promotion & Marketing Director.

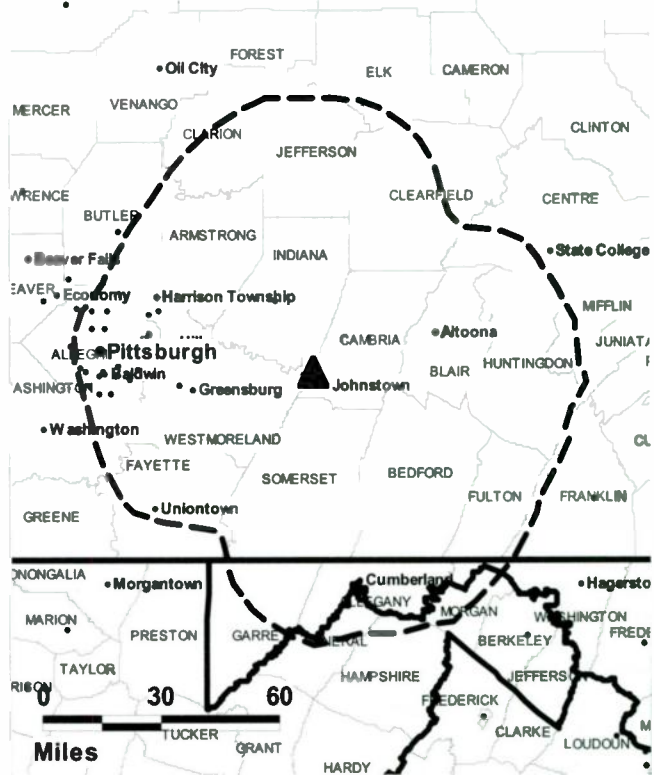
**Rahna Harris**, Traffic Manager.

**Nancy Shull**, Human Resources Director.

**City of License:** Johnstown. **Station DMA:** Johnstown-Altoona-State College, PA.

**Rank:** 102.

**WJAC-TV BPCDT-20080619ADU GRANTED: 6/11/2009**



© 2011 Warren Communications News

Circulation © 2010 Nielsen. Coverage based on Nielsen study.

<b>GrandTotal</b>	<b>Cable TV Households</b>	<b>Non-cable TV Households</b>	<b>Total TV Households</b>
Estimated Station Totals *	338,880	163,640	502,520
Average Weekly Circulation (2010)	181,321	79,831	261,152
Average Daily Circulation (2010)			131,537
<b>Station DMA Total</b>	<b>Cable TV Households</b>	<b>Non-cable TV Households</b>	<b>Total TV Households</b>
Estimated Station Totals *	171,200	123,150	294,350
Average Weekly Circulation (2010)	129,023	75,145	204,168
Average Daily Circulation (2010)			115,380
<b>Other DMA Total</b>	<b>Cable TV Households</b>	<b>Non-cable TV Households</b>	<b>Total TV Households</b>
Estimated Station Totals *	167,680	40,490	208,170
Average Weekly Circulation (2010)	52,298	4,686	56,984
Average Daily Circulation (2010)			16,157

\*Estimated station totals are sums of the Nielsen TV and Cable TV household estimates for each county in which the station registers viewing of more than 5% as per the Nielsen Survey Methods.

**WWCP-TV**

**Ch. 8**

**Network Service:** FOX.

**Licensee:** Peak Media of Pennsylvania Licensee LLC, 1430 Scalp Ave, Johnstown, PA 15904.

**Studio:** 1450 Scalp Ave., Johnstown, PA 15904.

**Mailing Address:** 1450 Scalp Ave, Johnstown, PA 15904.

**Phone:** 814-266-8088. **Fax:** 814-266-7749.

**E-mail:** fquitoni@fox8tv.com

**Web Site:** http://www.fox8tv.com

**Technical Facilities:** Channel No. 8 (180-186 MHz). Authorized power: 9.3-kw visual, aural. Antenna: 1207-ft above av. terrain, 276-ft. above ground, 3175-ft. above sea level.

Latitude 40° 10' 53"  
 Longitude 79° 09' 05"

**Note:** Latitude and longitude coordinates shown are based on the North American Datum of 1927 (NAD 27) as currently required by the Mass Media Bureau of the FCC.

**Ownership:** Larry D. Marcus (Group Owner).

**Began Operation:** June 6, 2005. Station broadcasting digitally on its analog channel allotment. Began analog operations: October 13, 1986. Ceased analog operations: February 17, 2009.

**Personnel:**

**Frank Quitoni, President & General Manager.**

**Bill Creager, Local Sales Manager.**

**Jim Pastore, National & Regional Sales Manager.**

**Dan Owens, Chief Engineer.**

**Brian Durham, Business Manager.**

**Jill Ream, Production & Programming Coordinator.**

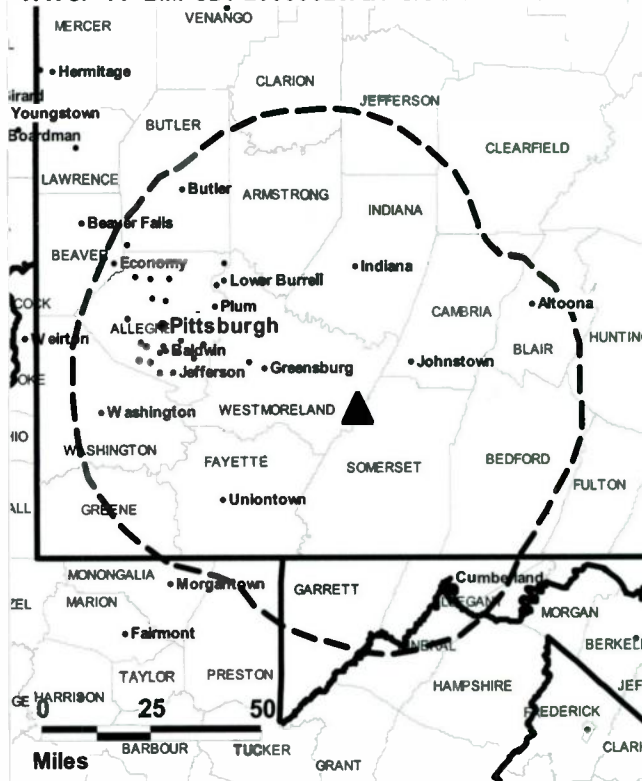
**Jill Brazill, Promotion Manager.**

**Brenda Pentz, Traffic Manager.**

**City of License:** Johnstown. **Station DMA:** Johnstown-Altoona-State College, PA.

**Rank:** 102.

**WWCP-TV BMDT-20080620AIX GRANTED: 12/5/2008**



© 2011 Warren Communications News

Circulation © 2010 Nielsen. Coverage based on Nielsen study.

<b>GrandTotal</b>	<b>Cable TV Households</b>	<b>Non-cable TV Households</b>	<b>Total TV Households</b>
Estimated Station Totals *	210,410	135,990	346,400
Average Weekly Circulation (2010)	95,125	55,452	150,577
Average Daily Circulation (2010)			48,687
<b>Station DMA Total</b>	<b>Cable TV Households</b>	<b>Non-cable TV Households</b>	<b>Total TV Households</b>
Estimated Station Totals *	171,200	123,150	294,350
Average Weekly Circulation (2010)	89,064	53,275	142,339
Average Daily Circulation (2010)			47,471
<b>Other DMA Total</b>	<b>Cable TV Households</b>	<b>Non-cable TV Households</b>	<b>Total TV Households</b>
Estimated Station Totals *	39,210	12,840	52,050
Average Weekly Circulation (2010)	6,061	2,177	8,238
Average Daily Circulation (2010)			1,216

\*Estimated station totals are sums of the Nielsen TV and Cable TV household estimates for each county in which the station registers viewing of more than 5% as per the Nielsen Survey Methods.

**WGAL**  
**Ch. 8**

**Network Service:** NBC.

**Licensee:** WGAL Hearst-Argyle Television Inc., PO Box 1800, c/o Brooks, Pierce et al., Raleigh, NC 27602.

**Studios:** 1300 Columbia Ave., Lancaster, PA 17603; 333 Market St., Harrisburg, PA 17105.

**Mailing Address:** PO Box 7127, Lancaster, PA 17604-7127.

**Phone:** 717-393-5851. **Fax:** 717-393-9484.

**E-mail:** pquinn@hearst.com

**Web Site:** http://www.wgal.com

**Technical Facilities:** Channel No. 8 (180-186 MHz). Authorized power: 7.5-kw visual, aural. Antenna: 1375-ft above av. terrain, 785-ft. above ground, 1827-ft. above sea level.

Latitude 40° 02' 04"  
Longitude 76° 37' 08"

Requests CP for change to 32.2-kw visual; BPCDT-20100111AER.

Holds CP for change to 14.1-kw visual; BPCDT-20090710AKB.

**Transmitter:** 1320 Tower Rd., Hallam.

**Note:** Latitude and longitude coordinates shown are based on the North American Datum of 1927 (NAD 27) as currently required by the Mass Media Bureau of the FCC.

**Ownership:** Hearst-Argyle Television Inc. (Group Owner).

**Began Operation:** November 3, 2001. Standard and High Definition. Station broadcasting digitally on its analog channel allotment. Began analog operations: March 18, 1949. Sale to Pulitzer Publishing Co. by Steinman Stations approved by FCC October 5, 1978. Sale to present owner by Pulitzer approved by FCC November 24, 1998. Hearst-Argyle received approval from the FCC May 26, 2009 to become privately owned by The Hearst Corp. Ceased analog operations: June 12, 2009.

**Represented (legal):** Brooks, Pierce, McLendon, Humphrey & Leonard LLP.

**Represented (sales):** Eagle Television Sales.

**Personnel:**

Paul D. Quinn, President & General Manager.

Bob Good, Assistant General Manager & Operations Director.

Nancy Tullii, General Sales Manager.

Neil Parker, Local Sales Manager.

Palmer Brown, Website Sales Manager.

Paul Ladrow, National Sales Manager.

Dan O'Donnell, News Director.

Robert B. Good Jr., Chief Engineer.

Collette Leonard, Business Manager.

Heather Bruce, Program Director.

John Baldwin, Marketing & Promotion Director.

WGAL BPCDT-20090710AKB GRANTED: 7/31/2009



© 2011 Warren Communications News

Kim Grotf, Traffic Manager.

**City of License:** Lancaster. **Station DMA:** Harrisburg-Lancaster-Lebanon-York, PA.

**Rank:** 39.

Circulation © 2010 Nielsen. Coverage based on Nielsen study.

GrandTotal	Cable TV Households	Non-cable TV Households	Total TV Households
Estimated Station Totals *	872,910	282,370	1,155,280
Average Weekly Circulation (2010)	460,343	154,133	614,476
Average Daily Circulation (2010)			327,322
Station DMA Total	Cable TV Households	Non-cable TV Households	Total TV Households
Estimated Station Totals *	499,530	243,890	743,420
Average Weekly Circulation (2010)	358,800	151,056	509,856
Average Daily Circulation (2010)			298,077
Other DMA Total	Cable TV Households	Non-cable TV Households	Total TV Households
Estimated Station Totals *	373,380	38,480	411,860
Average Weekly Circulation (2010)	101,543	3,077	104,620
Average Daily Circulation (2010)			29,245

\*Estimated station totals are sums of the Nielsen TV and Cable TV household estimates for each county in which the station registers viewing of more than 5% as per the Nielsen Survey Methods.

**WLYH-TV**  
**Ch. 23**

**Network Service:** CW.

**Licensee:** Nexstar Broadcasting Inc., 909 Lake Carolyn Pkwy, Ste 1450, Irving, TX 75039.

**Studio:** 3300 N. 6th St., Harrisburg, PA 17110.

**Mailing Address:** 3300 N. 6th St, Harrisburg, PA 17110.

**Phone:** 717-238-2100; 717-273-4697. **Fax:** 717-238-2135.

**E-mail:** hollysteuart@cbs21.com

**Web Site:** <http://www.cw15.com/>

**Technical Facilities:** Channel No. 23 (524-530 MHz). Authorized power: 500-kw max. visual, aural. Antenna: 1250-ft above av. terrain, 919-ft. above ground, 1797-ft. above sea level.

Latitude	40°	15'	45"
Longitude	76°	27'	51"

**Note:** Latitude and longitude coordinates shown are based on the North American Datum of 1927 (NAD 27) as currently required by the Mass Media Bureau of the FCC.

**Ownership:** Nexstar Broadcasting Group Inc. (Group Owner).

**Began Operation:** May 1, 2002. Began analog operations: October 9, 1953. Left air October 16, 1954. Sold to Triangle Publications by radio WLBR-Lebanon News interests and station resumed operation May 2, 1957. Sale to Gateway Communications by Triangle approved by FCC September 20, 1972. Sale to Television Station Group Holdings LLC by Gateway Communications approved by FCC October 27, 2000. Sale to present owner by Television Station Group Holdings LLC approved by FCC November 15, 2006. Ceased analog operations: February 17, 2009.

**Represented (legal):** Drinker Biddle.

**Represented (sales):** Katz Media Group.

**Personnel:**

**Holly Steuart,** Vice President & General Manager.

**Lou Castriota,** Operations & Programming Director.

**Scott Beavers,** Sales Director.

**Megan Shaffer,** Local Sales Manager.

**Stu Brenner,** National Sales Manager.

**Caroline Imler,** News Director.

**Rob Hershey,** Chief Engineer.

**Susan Ruch,** Business Manager.

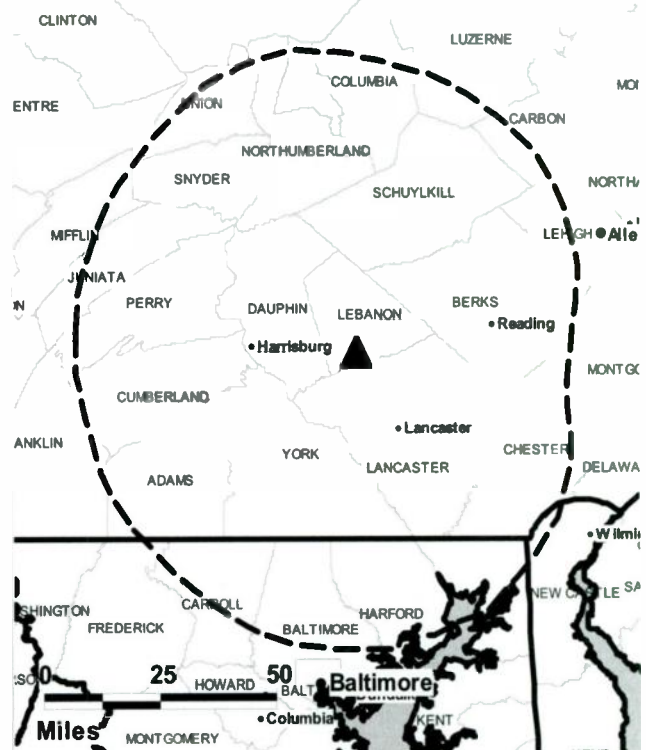
**Brett Freitag,** Creative Services, Production & Promotion Director.

**Danielle DeRitis,** Traffic Manager.

**City of License:** Lancaster. **Station DMA:** Harrisburg-Lancaster-Lebanon-York, PA.

**Rank:** 39.

WLYH-TV BMPCDT-20010924AAK GRANTED: 8/8/2003



© 2011 Warren Communications News

Circulation © 2010 Nielsen. Coverage based on Nielsen study.

GrandTotal	Cable TV Households	Non-cable TV Households	Total TV Households
Estimated Station Totals *	539,770	243,890	783,660
Average Weekly Circulation (2010)	106,470	55,531	162,001
Average Daily Circulation (2010)			43,417
Station DMA Total	Cable TV Households	Non-cable TV Households	Total TV Households
Estimated Station Totals *	499,530	243,890	743,420
Average Weekly Circulation (2010)	103,613	55,531	159,144
Average Daily Circulation (2010)			42,773
Other DMA Total	Cable TV Households	Non-cable TV Households	Total TV Households
Estimated Station Totals *	40,240	0	40,240
Average Weekly Circulation (2010)	2,857	0	2,857
Average Daily Circulation (2010)			644

\*Estimated station totals are sums of the Nielsen TV and Cable TV household estimates for each county in which the station registers viewing of more than 5% as per the Nielsen Survey Methods.

**KYW-TV  
Ch. 26**

**Network Service:** CBS.

**Grantee:** CBS Broadcasting Inc., 2175 K St NW, Ste 350, Washington, DC 20037.

**Studio:** 1555 Hamilton St, Philadelphia, PA 19130.

**Mailing Address:** 1555 Hamilton St, Philadelphia, PA 19130.

**Phone:** 215-977-5300. **Fax:** 215-977-5658.

**Web Site:** <http://cbs3.com>

**Technical Facilities:** Channel No. 26 (542-548 MHz). Authorized power: 790-kw max. visual, aural. Antenna: 1230-ft above av. terrain, 1201-ft. above ground, 1444-ft. above sea level.

Latitude 40° 02' 33"  
Longitude 75° 14' 33"

**Note:** Latitude and longitude coordinates shown are based on the North American Datum of 1927 (NAD 27) as currently required by the Mass Media Bureau of the FCC.

**Ownership:** CBS Corp. (Group Owner).

**Began Operation:** October 29, 1998. Began analog operations: September 1, 1941. Sold to Westinghouse Broadcasting by Philco Corp. in 1953 (Television Digest, Vol. 9:8, 22); then transferred to NBC in deal approved by FCC December 21, 1955 (Vol. 11:2, 12:3). Transfer from NBC back to Westinghouse under order by FCC approved by FCC February 17, 1965 (Vol. 5:7, 8, 25). Sale to CBS Inc. by Westinghouse approved by FCC August 16, 1995 (Vol. 35:34). Sale to present owner by CBS Inc. approved by FCC May 3, 2000. Ceased analog operations: June 12, 2009.

**Represented (legal):** Martin P. Messinger.

**Personnel:**

**Michael Colleran**, General Manager.

**Rich Paleski**, Broadcast Operations & Engineering Director.

**Karen Gilligan**, Sales Director.

**Roy Coddington**, National Sales Manager.

**Susan Schiller**, News Director.

**Brad Risch**, Broadcast Operations Manager.

**Kathleen Gorman**, Business Manager.

**Perry Casciato**, Programming Director.

**Dominick Nardo**, Creative Services & Marketing Director.

**Sharon Walz-Kelley**, Research Director.

**Hilary Hand**, Traffic Operations Director.

**Joanne Calabria**, Communications Director.

**Rachel Ferguson**, Community Services Manager.

**City of License:** Philadelphia. **Station DMA:** Philadelphia, PA. **Rank:** 4.

**KYW-TV BPCDT-20080620ABO GRANTED: 8/11/2008**



© 2011 Warren Communications News

Circulation © 2010 Nielsen. Coverage based on Nielsen study.

<b>Grand Total</b>	<b>Cable TV Households</b>	<b>Non-cable TV Households</b>	<b>Total TV Households</b>
Estimated Station Totals *	2,909,360	565,970	3,475,330
Average Weekly Circulation (2010)	1,744,675	385,772	2,130,447
Average Daily Circulation (2010)			1,022,492
<b>Station DMA Total</b>	<b>Cable TV Households</b>	<b>Non-cable TV Households</b>	<b>Total TV Households</b>
Estimated Station Totals *	2,311,340	565,970	2,877,310
Average Weekly Circulation (2010)	1,655,450	385,772	2,041,222
Average Daily Circulation (2010)			994,817
<b>Other DMA Total</b>	<b>Cable TV Households</b>	<b>Non-cable TV Households</b>	<b>Total TV Households</b>
Estimated Station Totals *	598,020	0	598,020
Average Weekly Circulation (2010)	89,225	0	89,225
Average Daily Circulation (2010)			27,675

\*Estimated station totals are sums of the Nielsen TV and Cable TV household estimates for each county in which the station registers viewing of more than 5% as per the Nielsen Survey Methods.



**WCAU  
Ch. 67**

**Network Service:** NBC.

**Licensee:** NBC Telemundo License Co., 1299 Pennsylvania Ave NW, 11th Fl, c/o NBC Inc., Washington, DC 20004.

**Studio:** 10 Monument Rd, Bala Cynwyd, PA 19004.

**Mailing Address:** 10 Monument Rd, Bala Cynwyd, PA 19004.

**Phone:** 610-668-5510. **Fax:** 610-668-5618.

**E-mail:** dennis.bianchi@nbc.com

**Web Site:** http://www.nbcphiladelphia.com

**Technical Facilities:** Channel No. 67 (788-794 MHz). Authorized power: 759-kw max. visual, aural. Antenna: 1125-ft above av. terrain, 1066-ft. above ground, 1349-ft. above sea level.

Latitude 40° 02' 31"  
Longitude 75° 14' 12"

Holds CP for change to channel number 34, 700-kw max. visual, 1313-ft above av. terrain, 1231-ft. above ground, 1523-ft. above sea level; lat. 40° 02' 30", long. 75° 14' 11", BPCDT-20080620AKG.

**Transmitter:** Domino Lane & Fowler St.

**Note:** Latitude and longitude coordinates shown are based on the North American Datum of 1927 (NAD 27) as currently required by the Mass Media Bureau of the FCC.

**Ownership:** NBC Universal (Group Owner).

**Began Operation:** December 4, 1998. Began analog operations: March 15, 1948. Sale to NBC in exchange for KCNC-TV Denver, CO, license for Ch. 4 Miami, FL, KUTV Salt Lake City, UT & other considerations approved by FCC July 19, 1995 (Television Digest, Vol. 34:29, 35, 48, 52; 35:31). Sale to CBS by Philadelphia Bulletin interests approved by FCC July 23, 1958 (Vol. 13:51; 14:1, 18, 27, 30). Ceased analog operations: June 12, 2009.

**Personnel:**

**Dennis Bianchi,** President & General Manager.

**Joe Collins,** Vice President, Sales.

**Chris Blackman,** Vice President, News.

**Lauren Bacitalupi,** Vice President, Creative Services.

**Kevin Hungate,** Local Sales Manager.

**Jim Barger,** Engineering & Operations Director.

**Tim Cabrey,** National Sales Manager.

**Judy LaFontaine,** National Sales Manager.

**Tim O'Sullivan,** Chief Engineer.

**Greg McNicholas,** Finance Director.

**Lawana Scales,** Program Director.

**Joan Erle,** Research Director.

**Kathy Johnson,** Traffic Manager.

**WCAU BPCDT-20080620AKG GRANTED: 3/4/2009**



© 2011 Warren Communications News

**Joanne Wilder,** Community Affairs & Public Relations Manager.

**City of License:** Philadelphia. **Station DMA:** Philadelphia, PA. **Rank:** 4.

Circulation © 2010 Nielsen. Coverage based on Nielsen study.

GrandTotal	Cable TV Households	Non-cable TV Households	Total TV Households
Estimated Station Totals *	3,070,840	583,810	3,654,650
Average Weekly Circulation (2010)	1,686,049	389,624	2,075,673
Average Daily Circulation (2010)			927,431
Station DMA Total	Cable TV Households	Non-cable TV Households	Total TV Households
Estimated Station Totals *	2,311,340	565,970	2,877,310
Average Weekly Circulation (2010)	1,584,860	388,607	1,973,467
Average Daily Circulation (2010)			900,244
Other DMA Total	Cable TV Households	Non-cable TV Households	Total TV Households
Estimated Station Totals *	759,500	17,840	777,340
Average Weekly Circulation (2010)	101,189	1,017	102,206
Average Daily Circulation (2010)			27,187

\*Estimated station totals are sums of the Nielsen TV and Cable TV household estimates for each county in which the station registers viewing of more than 5% as per the Nielsen Survey Methods.

**WPHL-TV**  
**Ch. 17**

**Network Service:** MNT.

**Licensee:** Tribune Television Co., Debtor-In-Possession, 5001 Wynnefield Ave, Philadelphia, PA 19131.

**Studio:** 5001 Wynnefield Ave., Philadelphia, PA 19131.

**Mailing Address:** 5001 Wynnefield Ave, Philadelphia, PA 19131.

**Phone:** 215-878-1700. **Fax:** 215-879-3665.

**E-mail:** myphl17@tribune.com

**Web Site:** http://www.myphl17.com

**Technical Facilities:** Channel No. 17 (488-494 MHz). Authorized power: 645-kw max. visual, aural. Antenna: 1063-ft above av. terrain, 1056-ft. above ground, 1276-ft. above sea level.

Latitude 40° 02' 30"  
Longitude 75° 14' 23"

**Note:** Latitude and longitude coordinates shown are based on the North American Datum of 1927 (NAD 27) as currently required by the Mass Media Bureau of the FCC.

**Ownership:** Tribune Broadcasting Co., Debtor-In-Possession (Group Owner).

**Began Operation:** October 31, 2002. Standard Definition. Station broadcasting digitally on its analog channel allotment. Began analog operations: July 17, 1960. Left air August 1, 1962. Resumed operation September 17, 1965. Sale to U.S. Communications (AVC Corp.) approved by FCC December 6, 1967. Sale to Providence Journal by AVC Corp. approved by FCC November 16, 1978. Sale to Taft Broadcasting Partners LP by Providence Journal approved by FCC October 23, 1987. Transfer of control to present owner from Taft Broadcasting Partners LP approved by FCC April 17, 1992. Transfer of control from public shareholders of the Tribune Co. to Tribune Employee Stock Ownership Plan approved by FCC November 30, 2007. Involuntary assignment to debtor-in-possession status approved by FCC December 24, 2008. Ceased analog operations: June 12, 2009.

**Represented (legal):** Sidley Austin LLP.

**Represented (sales):** TeleRep Inc.

**Personnel:**

**Vincent Giannini**, Vice President & General Manager.

**Kristin Long**, General Sales Manager.

**Josh Nair**, Local Sales Manager.

**Dave Yost**, National Sales Manager.

**Mike Hort**, Engineering Manager.

**David Mayersky**, Contoller.

**Jackie Green**, Programming & Community Affairs Coordinator.

**Sabrina Andrews**, Promotion Manager.

**Wendy Kaiser**, Creative Services Director.

**Denise Jeitles**, Traffic Manager.

**WPHL-TV BPCDT-20080619ALB GRANTED: 12/31/2008**



© 2011 Warren Communications News

**City of License:** Philadelphia. **Station DMA:** Philadelphia, PA. **Rank:** 4.

Circulation © 2010 Nielsen. Coverage based on Nielsen study.

GrandTotal	Cable TV Households	Non-cable TV Households	Total TV Households
Estimated Station Totals *	3,213,830	583,810	3,797,640
Average Weekly Circulation (2010)	1,244,815	307,573	1,552,388
Average Daily Circulation (2010)			542,215
Station DMA Total	Cable TV Households	Non-cable TV Households	Total TV Households
Estimated Station Totals *	2,311,340	565,970	2,877,310
Average Weekly Circulation (2010)	1,115,447	306,556	1,422,003
Average Daily Circulation (2010)			515,349
Other DMA Total	Cable TV Households	Non-cable TV Households	Total TV Households
Estimated Station Totals *	902,490	17,840	920,330
Average Weekly Circulation (2010)	129,368	1,017	130,385
Average Daily Circulation (2010)			26,866

\*Estimated station totals are sums of the Nielsen TV and Cable TV household estimates for each county in which the station registers viewing of more than 5% as per the Nielsen Survey Methods.

**WPSG**  
**Ch. 32**

**Network Service:** CW.

**Licensee:** Philadelphia Television Station WPSG Inc., 2175 K St NW, Ste 350, Washington, DC 20037.

**Studio:** 1555 Hamilton St, Philadelphia, PA 19130.

**Mailing Address:** 1555 Hamilton St, Philadelphia, PA 19130.

**Phone:** 215-977-5710. **Fax:** 215-977-5658.

**E-mail:** cwphilly@wpsg.com

**Web Site:** http://cbs3.com/cwphilly/

**Technical Facilities:** Channel No. 32 (578-584 MHz). Authorized power: 25-kw max. visual, aural. Antenna: 1299-ft above av. terrain, 1224-ft. above ground, 1516-ft. above sea level.

Latitude	40°	02'	30"
Longitude	75°	14'	11"

Holds CP for change to 800-kw max. visual, 1312-ft above av. terrain, 1234-ft. above ground, 1526-ft. above sea level; BPCDT-20080616ABE.

**Note:** Latitude and longitude coordinates shown are based on the North American Datum of 1927 (NAD 27) as currently required by the Mass Media Bureau of the FCC.

**Satellite Earth Stations:** Prodelin, 4.5-meter; Microdyne, 7-meter.

**Ownership:** CBS Corp. (Group Owner).

**Began Operation:** October 30, 2002. High Definition. Began analog operations: June 15, 1981. Sale to Grant Broadcasting by Leon S. Gross, et al., approved by FCC April 24, 1985. Transfer to Combined Broadcasting Inc. approved by FCC June 8, 1988. Proposed sale to Fox Television Stations dismissed (Television Digest Vol. 33:34; 34:10). Sale to present owner approved by FCC August 24, 1995 (Vol. 34:43, 35:20). Ceased analog operations: June 12, 2009.

**Represented (legal):** Martin P. Messinger.

**Represented (sales):** Katz Media Group.

**Personnel:**

**Michael Colleran**, President & General Manager.

**Robin Magyar**, Station Manager.

**John Braun**, General Sales Manager.

**Mitch Klein**, Local Sales Manager.

**Patrick Furlong**, National Sales Manager.

**Marc Musgrove**, Chief Engineer.

**Kathleen Gorman**, Business Manager.

**Perry Casciato**, Program Director.

**Ed Marshall**, Marketing Director.

**Leanne Hinkle**, Promotion Director.

**Sharon Walz-Zelley**, Research Director.

**Todd Ballantyne**, Creative Services Director.

WPSG BPCDT-20080616ABE GRANTED: 11/10/2008



© 2011 Warren Communications News

**Hilary Hand**, Traffic Operations Director.

**City of License:** Philadelphia. **Station DMA:** Philadelphia, PA. **Rank:** 4.

Circulation © 2010 Nielsen. Coverage based on Nielsen study.

GrandTotal	Cable TV Households	Non-cable TV Households	Total TV Households
Estimated Station Totals *	2,399,090	554,590	2,953,680
Average Weekly Circulation (2010)	870,117	209,642	1,079,759
Average Daily Circulation (2010)			323,514
Station DMA Total	Cable TV Households	Non-cable TV Households	Total TV Households
Estimated Station Totals *	2,311,340	554,590	2,865,930
Average Weekly Circulation (2010)	860,176	209,642	1,069,818
Average Daily Circulation (2010)			322,342
Other DMA Total	Cable TV Households	Non-cable TV Households	Total TV Households
Estimated Station Totals *	87,750	0	87,750
Average Weekly Circulation (2010)	9,941	0	9,941
Average Daily Circulation (2010)			1,172

\*Estimated station totals are sums of the Nielsen TV and Cable TV household estimates for each county in which the station registers viewing of more than 5% as per the Nielsen Survey Methods.

**WPVI-TV**  
**Ch. 6**

**Network Service:** ABC.

**Grantee:** ABC Inc., 77 W 66th St, 17th Fl, New York, NY 10023-6201.

**Studio:** 4100 City Ave., Philadelphia, PA 19131.

**Mailing Address:** 4100 City Ave, Philadelphia, PA 19131.

**Phone:** 215-878-9700. **Fax:** 215-581-4515.

**Web Site:** <http://www.6abc.com>

**Technical Facilities:** Channel No. 6 (82-88 MHz). Authorized power: 7.65-kw visual, aural. Antenna: 1089-ft above av. terrain, 1073-ft. above ground, 1325-ft. above sea level.

Latitude 40° 02' 39"  
Longitude 75° 14' 26"

Requests CP for change to 30.2-kw visual; BPCDT-20090617ADQ.

**Note:** Latitude and longitude coordinates shown are based on the North American Datum of 1927 (NAD 27) as currently required by the Mass Media Bureau of the FCC.

**Ownership:** Disney Enterprises Inc. (Group Owner).

**Began Operation:** November 1, 1998. Standard and High Definition. Station broadcasting digitally on its analog channel allotment. Began analog operations: September 13, 1947. Sale to Capital Cities/ABC Inc. by Triangle Publications approved by FCC February 24, 1971 (Television Digest, Vol. 10:8, 9; 11:9). Sale to present owner by Capital Cities/ABC Inc. approved by FCC February 8, 1996. Ceased analog operations: June 12, 2009.

**Personnel:**

**Bernie Prazenica**, President & General Manager.

**James Aronow**, Vice President & Sales Director.

**Carla Carpenter**, Vice President & News Director.

**Bob Liga**, Local Sales Manager.

**Dirk Ohley**, National Sales Manager.

**Tim Gianettino**, National Sales Manager.

**Hank Volpe**, Engineering Director.

**Cindy Torres**, Business Manager.

**Paula McDermott**, Marketing Manager.

**Terry Belford**, Production Manager.

**Elliot Cohen**, Research Director.

**Mike Monsell**, Creative Services Director.

**Stacy Silver**, Traffic Manager.

**Linda Munich**, Public Affairs Director.

**City of License:** Philadelphia. **Station DMA:** Philadelphia, PA. **Rank:** 4.

**WPVI-TV BPCDT-20080208ADW GRANTED: 3/6/2008**



© 2011 Warren Communications News

Circulation © 2010 Nielsen. Coverage based on Nielsen study.

GrandTotal	Cable TV Households	Non-cable TV Households	Total TV Households
Estimated Station Totals *	3,083,940	589,490	3,673,430
Average Weekly Circulation (2010)	1,908,278	392,147	2,300,425
Average Daily Circulation (2010)			1,219,816
Station DMA Total	Cable TV Households	Non-cable TV Households	Total TV Households
Estimated Station Totals *	2,311,340	565,970	2,877,310
Average Weekly Circulation (2010)	1,732,436	390,545	2,122,981
Average Daily Circulation (2010)			1,172,243
Other DMA Total	Cable TV Households	Non-cable TV Households	Total TV Households
Estimated Station Totals *	772,600	23,520	796,120
Average Weekly Circulation (2010)	175,842	1,602	177,444
Average Daily Circulation (2010)			47,573

\*Estimated station totals are sums of the Nielsen TV and Cable TV household estimates for each county in which the station registers viewing of more than 5% as per the Nielsen Survey Methods.

**WTXF-TV**  
**Ch. 42**

**Network Service:** FOX.

**Licensee:** Fox Television Stations Inc., 444 N Capitol St NW, Ste 740, c/o Dianne Smith (News Corp.), Washington, DC 20001.

**Studio:** 330 Market St., Philadelphia, PA 19106.

**Mailing Address:** 330 Market St, Philadelphia, PA 19106.

**Phone:** 215-925-2929. **Fax:** 215-982-5494.

**E-mail:** patrick.paolini@foxtv.com

**Web Site:** http://www.myfoxphilly.com

**Technical Facilities:** Channel No. 42 (638-644 MHz). Authorized power: 260-kw max. visual, aural. Antenna: 1125-ft above av. terrain, 1109-ft. above ground, 1334-ft. above sea level.

Latitude 40° 02' 26"  
Longitude 75° 14' 19"

Requests modification of CP for change to 620-kw max. visual; BMPCDT-20080616AAQ.

**Note:** Latitude and longitude coordinates shown are based on the North American Datum of 1927 (NAD 27) as currently required by the Mass Media Bureau of the FCC.

**Ownership:** Fox Television Holdings Inc. (Group Owner).

**Began Operation:** October 16, 2007. Began analog operations: May 16, 1965. Sale to Taft Broadcasting approved by FCC May 7, 1969 (Television Digest, Vol. 9:21). Sale to TVX Broadcast Group by Taft approved by FCC February 20, 1987 (Vol. 27:9, 14, 15). Sale to Paramount Communications Inc. by TVX Broadcast Group approved by FCC April 22, 1990. Sale to present owner by Viacom International approved by FCC August 14, 1995 (Vol. 34:36, 43, 48, 49, 50; 35:20). Ceased analog operations: June 12, 2009.

**Represented (legal):** Skadden, Arps, Slate, Meagher & Flom LLP.

**Personnel:**

**Patrick Paolini**, Vice President & General Manager.

**Vinnie Manzi**, Vice President, Sales.

**Steve James**, Vice President, Engineering.

**Audrey Fish**, Vice President, Creative Services.

**Bernadette Prudente**, Vice President, Finance.

**Lisa Oswald**, Local Sales Manager.

**Joseph Rooney**, National Sales Manager.

**Kingsley Smith**, News Director.

**Maria Degnan**, Program Supervisor.

**George Cummings**, Production & Operations Manager.

**Merl Wilmore**, Traffic Manager.

**City of License:** Philadelphia. **Station DMA:** Philadelphia, PA. **Rank:** 4.



© 2011 Warren Communications News

Circulation © 2010 Nielsen. Coverage based on Nielsen study.

GrandTotal	Cable	Non-cable	Total
	TV Households	TV Households	
Estimated Station Totals *	2,954,330	565,970	3,520,300
Average Weekly Circulation (2010)	1,660,828	366,549	2,027,377
Average Daily Circulation (2010)			826,250

Station DMA Total	Cable	Non-cable	Total
	TV Households	TV Households	
Estimated Station Totals *	2,311,340	565,970	2,877,310
Average Weekly Circulation (2010)	1,555,433	366,549	1,921,982
Average Daily Circulation (2010)			803,197

Other DMA Total	Cable	Non-cable	Total
	TV Households	TV Households	
Estimated Station Totals *	642,990	0	642,990
Average Weekly Circulation (2010)	105,395	0	105,395
Average Daily Circulation (2010)			23,053

\*Estimated station totals are sums of the Nielsen TV and Cable TV household estimates for each county in which the station registers viewing of more than 5% as per the Nielsen Survey Methods.

**KDKA-TV**  
**Ch. 25**

**Network Service:** CBS.

**Licensee:** CBS Broadcasting Inc., 2175 K St NW, Ste 350, Washington, DC 20037.

**Studio:** One Gateway Center, Pittsburgh, PA 15222.

**Mailing Address:** One Gateway Center, Pittsburgh, PA 15222.

**Phone:** 412-575-2200. **Fax:** 412-575-2871.

**E-mail:** etzi@kdka.com; karas@kdka.com

**Web Site:** http://www.kdka.com

**Technical Facilities:** Channel No. 25 (536-542 MHz). Authorized power: 1000-kw max. visual, aural. Antenna: 1020-ft above av. terrain, 656-ft. above ground, 2021-ft. above sea level.

Latitude 40° 29' 38"  
Longitude 80° 01' 09"

**Note:** Latitude and longitude coordinates shown are based on the North American Datum of 1927 (NAD 27) as currently required by the Mass Media Bureau of the FCC.

**Ownership:** CBS Corp. (Group Owner).

**Began Operation:** April 7, 2000. Began analog operations: January 11, 1949 as WDTV. Sale to Westinghouse by DuMont Laboratories approved by FCC January 5, 1955 (Television Digest, Vol. 10:49; 11:2). Sale to present owner by CBS Inc. approved by FCC May 3, 2000. Ceased analog operations: June 12, 2009.

**Represented (legal):** Martin P. Messinger.

**Personnel:**

**Chris Pike**, Vice President & General Manager.

**Chris Cotugno**, General Sales Manager.

**Bob Schoeppner**, National Sales Manager.

**Coleen Marren**, News Director.

**Mark Etzi**, Broadcast & Engineering Director.

**Tina Beon**, Promotion & Marketing Director.

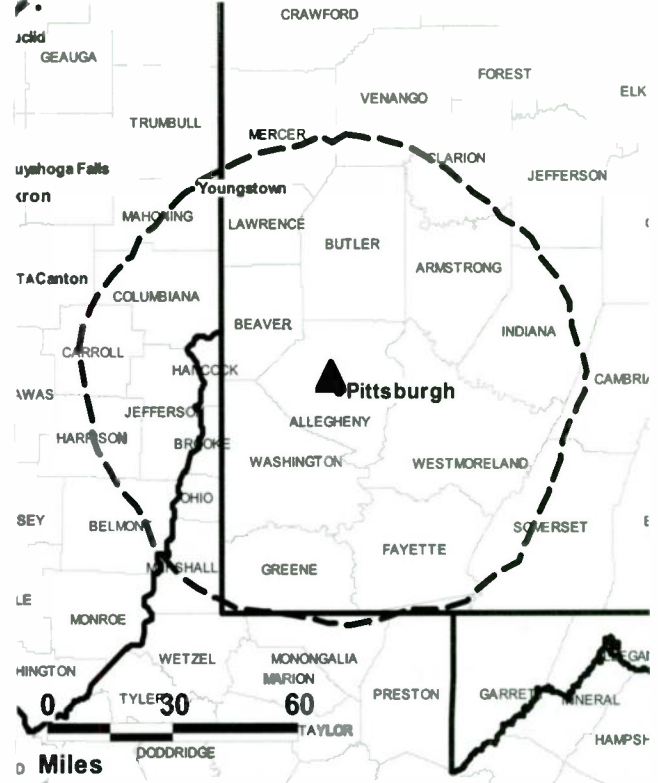
**Mike Karas**, Programming Director.

**Jamie Meyerson**, Production Manager.

**Jodi Clave**, Traffic Manager.

**City of License:** Pittsburgh. **Station DMA:** Pittsburgh, PA. **Rank:** 24.

**KDKA-TV BMPCDT-20000501ADW GRANTED: 10/5/2001**



© 2011 Warren Communications News

Circulation © 2010 Nielsen. Coverage based on Nielsen study.

<b>Grand Total</b>	<b>Cable TV Households</b>	<b>Non-cable TV Households</b>	<b>Total TV Households</b>
Estimated Station Totals *	1,181,810	371,830	1,553,640
Average Weekly Circulation (2010)	737,499	252,002	989,501
Average Daily Circulation (2010)			529,603
<b>Station DMA Total</b>	<b>Cable TV Households</b>	<b>Non-cable TV Households</b>	<b>Total TV Households</b>
Estimated Station Totals *	843,560	309,530	1,153,090
Average Weekly Circulation (2010)	654,221	245,078	899,299
Average Daily Circulation (2010)			500,417
<b>Other DMA Total</b>	<b>Cable TV Households</b>	<b>Non-cable TV Households</b>	<b>Total TV Households</b>
Estimated Station Totals *	338,250	62,300	400,550
Average Weekly Circulation (2010)	83,278	6,924	90,202
Average Daily Circulation (2010)			29,186

\*Estimated station totals are sums of the Nielsen TV and Cable TV household estimates for each county in which the station registers viewing of more than 5% as per the Nielsen Survey Methods.

**WPGH-TV**  
**Ch. 43**

**Network Service:** FOX.

**Licensee:** WPGH Licensee LLC, 10706 Beaver Dam Rd, Cockeysville, MD 21030.

**Studio:** 750 Ivory Ave., Pittsburgh, PA 15214.

**Mailing Address:** 750 Ivory Ave, Pittsburgh, PA 15214.

**Phone:** 412-931-5300. **Fax:** 412-931-8029.

**Web Site:** <http://www.wpgh53.com>

**Technical Facilities:** Channel No. 43 (644-650 MHz). Authorized power: 1000-kw max. visual, aural. Antenna: 1024-ft above av. terrain, 705-ft. above ground, 2021-ft. above sea level.

Latitude 40° 29' 43"  
Longitude 80° 00' 18"

**Transmitter:** 750 Ivory Ave.

**Note:** Latitude and longitude coordinates shown are based on the North American Datum of 1927 (NAD 27) as currently required by the Mass Media Bureau of the FCC.

**Ownership:** Sinclair Broadcast Group Inc. (Group Owner).

**Began Operation:** April 1, 2002. Began analog operations: July 14, 1953 as WKJF-TV, left air July 2, 1954. Resumed operations under new ownership February 1, 1969; left air August 16, 1971. Transfer to Henry Posner Jr. from Receiver in Bankruptcy approved by FCC December 12, 1973. Returned to air January 14, 1974. Sale to Meredith Corp. by Henry Posner Jr. approved by FCC September 8, 1978 (Television Digest, Vol. 18:17, 38). Sale to Lorimar-Telepictures by Meredith approved by FCC November 12, 1986 (Vol. 26:29, 46, 52; 27:2). Sale to Renaissance Communications by Lorimar approved by FCC November 23, 1988 (Vol. 29:3). Sale to present owner by Renaissance approved by FCC June 21, 1991. Ceased analog operations: February 17, 2009.

**Represented (legal):** Pillsbury Winthrop Shaw Pittman LLP.

**Represented (sales):** Katz Media Group.

**Personnel:**

Alan Frank, General Manager.

Jim Lipiano, Sales Director.

Rich Cook, Local Sales Manager.

Tom Yorgen, National Sales Manager.

Kerry Check, Chief Engineer.

Wendy Shust, Business Manager.

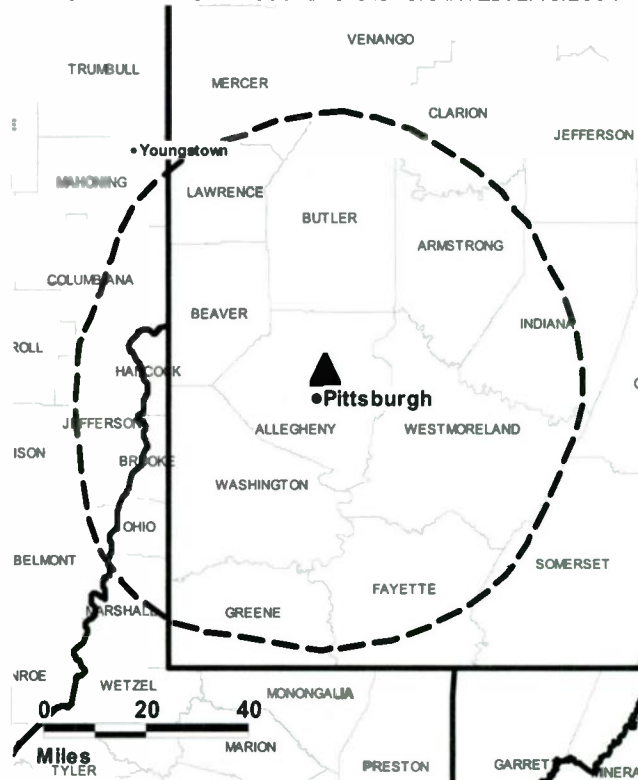
Rob DePascale, Program Coordinator.

Dan Zimmerman, Creative Services Director.

Brandy Brueckner, Traffic Manager.

**City of License:** Pittsburgh. **Station DMA:** Pittsburgh, PA. **Rank:** 24.

**WPGH-TV BMDCT-20021216AAS GRANTED: 2/18/2004**



© 2011 Warren Communications News

Circulation © 2010 Nielsen. Coverage based on Nielsen study.

GrandTotal	Cable TV Households	Non-cable TV Households	Total TV Households
Estimated Station Totals *	955,310	337,280	1,292,590
Average Weekly Circulation (2010)	518,086	187,729	705,815
Average Daily Circulation (2010)			255,415
Station DMA Total	Cable TV Households	Non-cable TV Households	Total TV Households
Estimated Station Totals *	843,560	309,530	1,153,090
Average Weekly Circulation (2010)	494,728	185,309	680,037
Average Daily Circulation (2010)			249,488
Other DMA Total	Cable TV Households	Non-cable TV Households	Total TV Households
Estimated Station Totals *	111,750	27,750	139,500
Average Weekly Circulation (2010)	23,358	2,420	25,778
Average Daily Circulation (2010)			5,927

\*Estimated station totals are sums of the Nielsen TV and Cable TV household estimates for each county in which the station registers viewing of more than 5% as per the Nielsen Survey Methods.

**WPMY**  
**Ch. 42**

**Network Service:** MNT.

**Licensee:** WCWB Licensee LLC, 2300 N St. NW, c/o Pillsbury Winthrop Shaw Pittman LLP, Attn.: Kathryn Schmeltzer, Washington, DC 20037-1128.

**Studio:** 750 Ivory Ave., Pittsburgh, PA 15214.

**Mailing Address:** 750 Ivory Ave, Pittsburgh, PA 15214.

**Phone:** 412-931-5300. **Fax:** 412-931-4284.

**Web Site:** <http://www.mypittsburghtv.com/>

**Technical Facilities:** Channel No. 42 (638-644 MHz). Authorized power: 1000-kw max. visual, aural. Antenna: 1033-ft above av. terrain, 711-ft. above ground, 2030-ft. above sea level.

Latitude 40° 29' 43"  
Longitude 80° 00' 17"

**Note:** Latitude and longitude coordinates shown are based on the North American Datum of 1927 (NAD 27) as currently required by the Mass Media Bureau of the FCC.

**Ownership:** Sinclair Broadcast Group Inc. (Group Owner).

**Began Operation:** June 7, 2006. Began analog operations: September 29, 1978. Sale to present owner by Glencairn Ltd. Broadcast Properties approved by FCC December 10, 2001 (Television Digest, Vol. 41:38). Sale to Glencairn Ltd. Broadcast Properties by Commercial Radio Institute approved by FCC June 21, 1991. Ceased analog operations: February 17, 2009.

**Represented (sales):** Katz Media Group.

**Represented (legal):** Pillsbury Winthrop Shaw Pittman LLP.

**Personnel:**

- Alan Frank**, General Manager.
- Jim Lipiano**, Sales Director.
- Rich Cook**, Local Sales Manager.
- Tom Yorgen**, National Sales Manager.
- Kerry Check**, Chief Engineer.
- Wendy Shust**, Regional Controller.
- Rob DePascale**, Program Coordinator.
- Dan Zimmerman**, Creative Services Manager.
- Brandy Brueckner**, Traffic Manager.

**City of License:** Pittsburgh. **Station DMA:** Pittsburgh, PA. **Rank:** 24.

**WPMY BMDCT-20000428ABY GRANTED: 5/28/2004**



© 2011 Warren Communications News

Circulation © 2010 Nielsen. Coverage based on Nielsen study.

GrandTotal	Cable TV Households	Non-cable TV Households	Total TV Households
Estimated Station Totals *	903,190	321,790	1,224,980
Average Weekly Circulation (2010)	263,916	106,448	370,364
Average Daily Circulation (2010)			109,340
Station DMA Total	Cable TV Households	Non-cable TV Households	Total TV Households
Estimated Station Totals *	843,560	309,530	1,153,090
Average Weekly Circulation (2010)	258,537	105,418	363,955
Average Daily Circulation (2010)			108,578
Other DMA Total	Cable TV Households	Non-cable TV Households	Total TV Households
Estimated Station Totals *	59,630	12,260	71,890
Average Weekly Circulation (2010)	5,379	1,030	6,409
Average Daily Circulation (2010)			762

\*Estimated station totals are sums of the Nielsen TV and Cable TV household estimates for each county in which the station registers viewing of more than 5% as per the Nielsen Survey Methods.



**WPXI**  
**Ch. 48**

**Network Service:** NBC.

**Licensee:** WPXI Inc., 6205 Peachtree Dunwoody Rd, Atlanta, GA 30328.

**Studio:** 4145 Evergreen Rd, Pittsburgh, PA 15214.

**Mailing Address:** 4145 Evergreen Rd, Pittsburgh, PA 15214.

**Phone:** 412-237-1100. **Fax:** 412-237-1333.

**E-mail:** moconnor@wpxi.com

**Web Site:** http://www.wpxi.com

**Technical Facilities:** Channel No. 48 (674-680 MHz). Authorized power: 1000-kw max. visual, aural. Antenna: 948-ft above av. terrain, 764-ft. above ground, 1965-ft. above sea level.

Latitude 40° 27' 48"  
Longitude 80° 00' 16"

**Note:** Latitude and longitude coordinates shown are based on the North American Datum of 1927 (NAD 27) as currently required by the Mass Media Bureau of the FCC.

**Ownership:** Cox Enterprises Inc. (Group Owner).

**Began Operation:** December 7, 2000. High Definition. Began analog operations: September 1, 1957. Sale to present owner by co-owners Pittsburgh Post-Gazette & Sun Telegraph and H. Kenneth Brennen & family approved by FCC November 20, 1964 (Television Digest, Vol. 4:36, 47). Ceased analog operations: June 12, 2009.

**Represented (sales):** TeleRep Inc.

**Represented (legal):** Dow Lohnes PLLC.

**Personnel:**

**Ray Carter**, Vice President & General Manager.

**Darren Moore**, Local Sales Manager.

**Sandy Merritt**, Local Sales Manager.

**Darryl Griffin**, National Sales Manager.

**Mike Goldrick**, News Director.

**Annette Parks**, Engineering Director.

**Ann Glausser**, Controller.

**Mark Barash**, Program Director.

**Dave Taynor**, Production Manager.

**Karen Lah**, Creative Services Director.

**Dawn Wojtaszek**, Traffic Manager.

**City of License:** Pittsburgh. **Station DMA:** Pittsburgh, PA. **Rank:** 24.

**WPXI BPCDT-20040305ABP GRANTED: 3/1/2005**



© 2011 Warren Communications News

Circulation © 2010 Nielsen. Coverage based on Nielsen study.

GrandTotal	Cable TV Households	Non-cable TV Households	Total TV Households
Estimated Station Totals *	1,090,770	353,000	1,443,770
Average Weekly Circulation (2010)	697,472	241,108	938,580
Average Daily Circulation (2010)			501,769
Station DMA Total	Cable TV Households	Non-cable TV Households	Total TV Households
Estimated Station Totals *	843,560	309,530	1,153,090
Average Weekly Circulation (2010)	652,305	236,762	889,067
Average Daily Circulation (2010)			485,441
Other DMA Total	Cable TV Households	Non-cable TV Households	Total TV Households
Estimated Station Totals *	247,210	43,470	290,680
Average Weekly Circulation (2010)	45,167	4,346	49,513
Average Daily Circulation (2010)			16,328

\*Estimated station totals are sums of the Nielsen TV and Cable TV household estimates for each county in which the station registers viewing of more than 5% as per the Nielsen Survey Methods.

**WQEX**  
**Ch. 26**

**Network Service:** IND.

**Licensee:** WQED Multimedia, 4802 5th Ave, Pittsburgh, PA 15213.

**Studio:** 4802 5th Ave., Pittsburgh, PA 15213.

**Mailing Address:** 4802 5th Ave, Pittsburgh, PA 15213.

**Phone:** 412-622-1300. **Fax:** 412-622-1488.

**E-mail:** kpanza@wqed.org

**Web Site:** http://www.wqed.org

**Technical Facilities:** Channel No. 26 (542-548 MHz). Authorized power: 50-kw max. visual, aural. Antenna: 699-ft above av. terrain, 545-ft. above ground, 1709-ft. above sea level.

Latitude 40° 26' 46"  
Longitude 79° 57' 51"

Holds CP for change to channel number 38, 500-kw max. visual; BMPCDT-20080620AAM.

**Note:** Latitude and longitude coordinates shown are based on the North American Datum of 1927 (NAD 27) as currently required by the Mass Media Bureau of the FCC.

**Ownership:** WQED Multimedia.

**Began Operation:** August 1, 2004. Began analog operations: March 20, 1959. Ceased analog operations: February 17, 2009.

**Represented (legal):** Leventhal, Senter & Lerman PLLC.

**Personnel:**

**Deborah L Acklin,** President & Chief Executiver Officer.

**Lilli Mosco,** Vice President, Membership & Development.

**Dorothy Frank,** Vice President, Sales & Underwriting.

**Betsy Benson,** Vice President, Publishing.

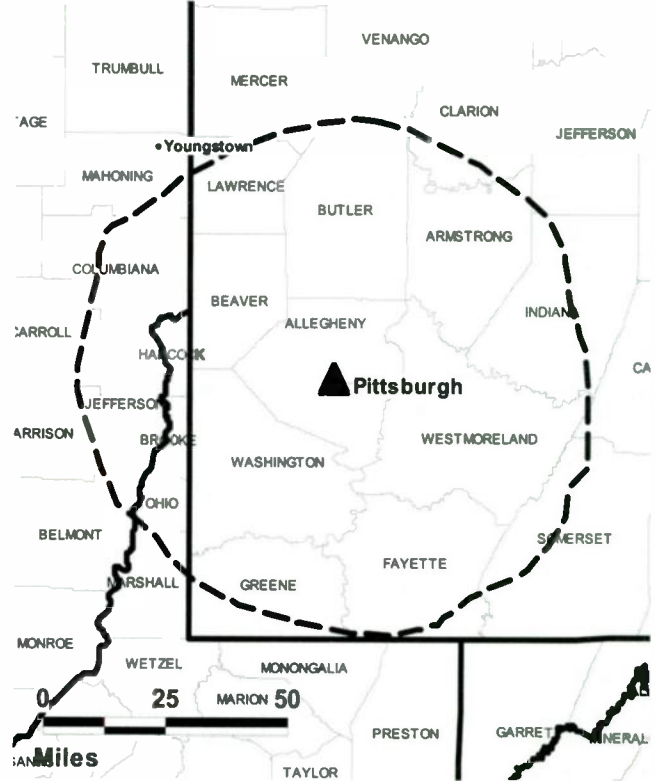
**George Hazimanolis,** Senior Director, Corporate Communications.

**Kate St. John,** Information Technology Director.

**Keyola Panza,** Distribution & Client Services Director.

**City of License:** Pittsburgh. **Station DMA:** Pittsburgh, PA. **Rank:** 24.

**WQEX BMPCDT-20080620AAM GRANTED: 7/16/2008**



© 2011 Warren Communications News

Circulation © 2010 Nielsen. Coverage based on Nielsen study.

<b>GrandTotal</b>	<b>Cable TV Households</b>	<b>Non-cable TV Households</b>	<b>Total TV Households</b>
Estimated Station Totals *	0	17,760	17,760
Average Weekly Circulation (2010)	0	906	906
Average Daily Circulation (2010)		53	53
<b>Station DMA Total</b>	<b>Cable TV Households</b>	<b>Non-cable TV Households</b>	<b>Total TV Households</b>
Estimated Station Totals *	0	17,760	17,760
Average Weekly Circulation (2010)	0	906	906
Average Daily Circulation (2010)		53	53

\*Estimated station totals are sums of the Nielsen TV and Cable TV household estimates for each county in which the station registers viewing of more than 5% as per the Nielsen Survey Methods.



**WTVE**  
**Ch. 25**

**Network Service:** IND.

**Licensee:** WTVE License Co. LLC, 800 Westchester Ave, Ste S-640, Rye Brook, NY 10573.

**Studio:** 1729 N. 11th St., Reading, PA 19604.

**Mailing Address:** 1729 N. 11th St, Reading, PA 19604.

**Phone:** 610-921-9181. **Fax:** 610-921-9139.

**E-mail:** kimb@wtve.com

**Web Site:** http://www.wtve.com

**Technical Facilities:** Channel No. 25 (536-542 MHz). Authorized power: 126-kw max. visual, aural. Antenna: 1241-ft above av. terrain, 1163-ft. above ground, 1455-ft. above sea level.

Latitude	40°	02'	29.56"
Longitude	75°	14'	12.89"

Requests CP for change to 900-kw max. visual, 1297-ft above av. terrain, 729-ft. above ground, 1749-ft. above sea level; lat. 40° 19' 52.2", long. 75° 41' 41.3", BPCDT-20100422ACQ.

**Note:** Latitude and longitude coordinates shown are based on the North American Datum of 1927 (NAD 27) as currently required by the Mass Media Bureau of the FCC.

**Ownership:** WRNN-TV Associates LP (Group Owner).

**Began Operation:** March 23, 2004. Began analog operations: May 4, 1980. Sale to present owner by Reading Broadcasting Inc., Debtor-In-Possession approved by FCC May 12, 2008. Involuntary transfer of control by Reading Broadcasting Inc., Debtor-In-Possession to George L. Miller, Trustee from company shareholders approved by FCC January 24, 2007. Involuntary transfer of control by Reading Broadcasting Inc. to Reading Broadcasting Inc., Debtor-In-Possession approved by FCC November 18, 2005. Ceased analog operations: November 24, 2008.

**Represented (engineering):** du Treil, Lundin & Rackley Inc.

**Represented (legal):** Covington & Burling.

**Personnel:**

**George Mattmiller,** General Manager & Sales Manager.

**Kim Bradley,** Program & Production Manager.

**Chris Weyandt,** Traffic Manager.

**City of License:** Reading. **Station DMA:** Philadelphia, PA. **Rank:** 4.

**WTVE BPCDT-20081027ACR GRANTED: 11/5/2008**



© 2011 Warren Communications News

Circulation © 2010 Nielsen. Coverage based on Nielsen study.

GrandTotal	Cable TV Households	Non-cable TV Households	Total TV Households
Estimated Station Totals *	0	28,250	28,250
Average Weekly Circulation (2010)	0	1,921	1,921
Average Daily Circulation (2010)			56

Station DMA Total	Cable TV Households	Non-cable TV Households	Total TV Households
Estimated Station Totals *	0	28,250	28,250
Average Weekly Circulation (2010)	0	1,921	1,921
Average Daily Circulation (2010)			56

\*Estimated station totals are sums of the Nielsen TV and Cable TV household estimates for each county in which the station registers viewing of more than 5% as per the Nielsen Survey Methods.

**WGCB-TV**  
**Ch. 30**

**Network Service:** IND.

**Licensee:** Red Lion Broadcasting Co. Inc., PO Box 88, Red Lion, PA 17356-0088.

**Studio:** 2900 Windsor Rd., Red Lion, PA 17356.

**Mailing Address:** PO Box 88, Red Lion, PA 17356-0088.

**Phone:** 717-246-1681. **Fax:** 717-244-9316.

**E-mail:** gmoul@wgcbtv.com

**Web Site:** http://www.wgcbtv.com

**Technical Facilities:** Channel No. 30 (566-572 MHz). Authorized power: 500-kw max. visual, aural. Antenna: 572-ft above av. terrain, 299-ft. above ground, 1183-ft. above sea level.

Latitude	39°	54'	18"
Longitude	76°	35'	00"

**Note:** Latitude and longitude coordinates shown are based on the North American Datum of 1927 (NAD 27) as currently required by the Mass Media Bureau of the FCC.

**Ownership:** Red Lion Broadcasting Co. Inc.

**Began Operation:** October 11, 2005. Began analog operations: April 19, 1979. Ceased analog operations: June 12, 2009.

**Represented (legal):** Booth Freret Imlay & Tepper PC.

**Personnel:**

**John H. Norris**, President & General Manager.

**Anne Norris**, Vice President.

**Gordon Moul**, National Sales Manager.

**Donald Horst**, Chief Engineer.

**John Peeling**, Program Director.

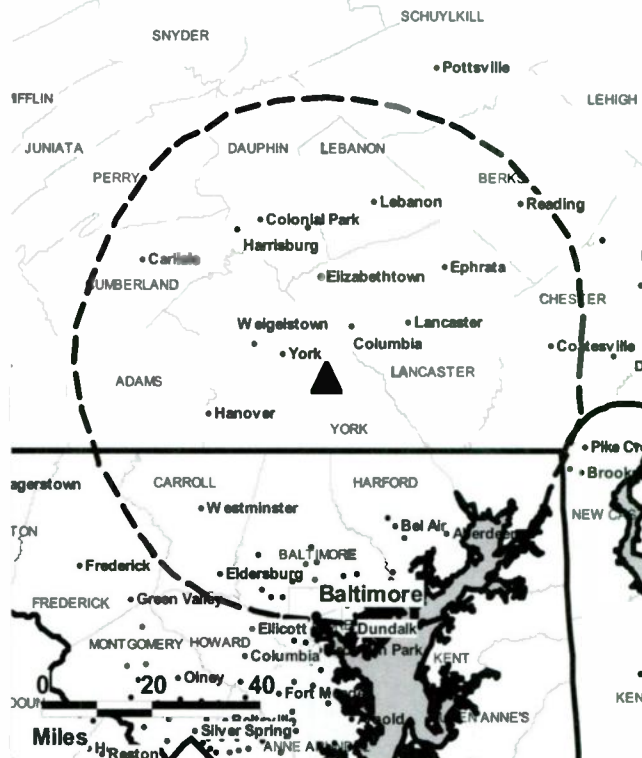
**Jerry Jacobs**, Marketing Director.

**George Montgomery**, Production Manager.

**City of License:** Red Lion. **Station DMA:** Harrisburg-Lancaster-Lebanon-York, PA.

**Rank:** 39.

**WGCB-TV BPCDT-19991130AAQ GRANTED: 11/8/2002**



© 2011 Warren Communications News

Circulation © 2010 Nielsen. Coverage based on Nielsen study.

GrandTotal	Cable TV Households	Non-cable TV Households	Total TV Households
Estimated Station Totals *	381,460	77,270	458,730
Average Weekly Circulation (2010)	28,190	5,587	33,777
Average Daily Circulation (2010)			8,592

Station DMA Total	Cable TV Households	Non-cable TV Households	Total TV Households
Estimated Station Totals *	381,460	77,270	458,730
Average Weekly Circulation (2010)	28,190	5,587	33,777
Average Daily Circulation (2010)			8,592

\*Estimated station totals are sums of the Nielsen TV and Cable TV household estimates for each county in which the station registers viewing of more than 5% as per the Nielsen Survey Methods.

**WNEP-TV**  
**Ch. 49**

**Network Service:** ABC.

**Licensee:** Local TV Pennsylvania License LLC, 1717 Dixie Hwy, Ste 650, Fort Wright, KY 41011.

**Studio:** 16 Montage Mountain Rd., Moosic, PA 18507.

**Mailing Address:** 16 Montage Mountain Rd, Moosic, PA 18507.

**Phone:** 570-346-7474; 800-982-4374. **Fax:** 570-347-0359.

**E-mail:** chuck.morgan@wnep.com

**Web Site:** http://www.wnep.com/

**Technical Facilities:** Channel No. 49 (680-686 MHz). Authorized power: 100-kw max. visual, aural. Antenna: 1660-ft above av. terrain, 827-ft. above ground, 2100-ft. above sea level.

Latitude 41° 11' 00"  
Longitude 75° 52' 10"

Holds CP for change to channel number 50, 500-kw max. visual, 1696-ft above av. terrain, 817-ft. above ground, 2953-ft. above sea level; lat. 41° 10' 57", long. 75° 52' 15", BPCDT-20090311AAG.

**Note:** Latitude and longitude coordinates shown are based on the North American Datum of 1927 (NAD 27) as currently required by the Mass Media Bureau of the FCC.

**Satellite Earth Stations:** Transmitter Comark/Harris; Prodelin, 4-meter; Scientific-Atlanta, 5-meter; Scientific-Atlanta, 11-meter; Standard Communications, Scientific-Atlanta receivers.

**Ownership:** Local TV Holdings LLC (Group Owner).

**Began Operation:** May 8, 2002. Standard and High Definition. Began analog operations: February 9, 1954. Sale to present owner by The New York Times Co. approved by FCC March 9, 2007. Sale to The New York Times Co. by NEP Communications approved by FCC October 29, 1985. Sale to NEP by Taft Broadcasting approved by FCC October 30, 1973. Sale to Taft by Transcontinent Television Corp.'s subsidiary, Northeastern Pennsylvania Broadcasting Inc., approved by FCC February 19, 1964. Merger & transfer of WARM-TV, Scranton (Ch. 16) and WILK-TV, Wilkes-Barre, PA (Ch. 34) into Northeastern Pennsylvania Broadcasting Inc. approved by FCC February 12, 1958. Ceased analog operations: February 17, 2009.

**Represented (legal):** Dow Lohnes PLLC.

**Represented (sales):** Katz Media Group.

**Personnel:**

**Chuck Morgan**, President & General Manager.

**Ed Hart**, Local Sales Manager.

**Mike Last**, Sales Manager.

**Mike Morkavage**, Chief Engineer.

**Erik Farmer**, Marketing & Research Director.

**Laurie LeMaster**, Promotion Director.

**Dave Lewandoski**, Production Manager.

**Ann Oliver**, Traffic Manager.

**WNEP-TV BPCDT-20090311AAG GRANTED: 3/17/2009** SCHC



© 2011 Warren Communications News

**Debbie Drechin**, Program Director.

**City of License:** Scranton. **Station DMA:** Wilkes Barre-Scranton, PA. **Rank:** 54.

Circulation © 2010 Nielsen. Coverage based on Nielsen study.

Grand Total	Cable TV Households	Non-cable TV Households	Total TV Households
Estimated Station Totals *	609,350	235,760	845,110
Average Weekly Circulation (2010)	332,492	167,503	499,995
Average Daily Circulation (2010)			308,766
Station DMA Total	Cable TV Households	Non-cable TV Households	Total TV Households
Estimated Station Totals *	363,610	229,870	593,480
Average Weekly Circulation (2010)	293,935	167,161	461,096
Average Daily Circulation (2010)			296,675
Other DMA Total	Cable TV Households	Non-cable TV Households	Total TV Households
Estimated Station Totals *	245,740	5,890	251,630
Average Weekly Circulation (2010)	38,557	342	38,899
Average Daily Circulation (2010)			12,091

\*Estimated station totals are sums of the Nielsen TV and Cable TV household estimates for each county in which the station registers viewing of more than 5% as per the Nielsen Survey Methods.

**WQPX-TV**  
**Ch. 32**

**Network Service:** ION.

**Licensee:** ION Media Scranton License Inc., 601 Clearwater Park Rd, West Palm Beach, FL 33401-6233.

**Studio:** 409 Lackawanna Ave, Ste 700, Scranton, PA 18503.

**Mailing Address:** 409 Lackawanna Ave, Ste 700, Scranton, PA 18503.

**Phone:** 570-344-6400. **Fax:** 570-344-3303.

**E-mail:** reginalanzo@ionmedia.com

**Web Site:** http://www.iontelevision.com

**Technical Facilities:** Channel No. 32 (578-584 MHz). Authorized power: 528-kw max. visual, aural. Antenna: 1161-ft above av. terrain, 248-ft. above ground, 2338-ft. above sea level.

Latitude	41°	26'	06"
Longitude	75°	43'	35"

**Note:** Latitude and longitude coordinates shown are based on the North American Datum of 1927 (NAD 27) as currently required by the Mass Media Bureau of the FCC.

**Ownership:** ION Media Networks Inc. (Group Owner).

**Began Operation:** June 29, 2006. Began analog operations: June 1, 1998. Ceased analog operations: June 12, 2009. Ehrhardt Broadcasting sale of 49% interest to Channel 64 of Scranton Inc. (Paxson Communications Corp.) approved by FCC June 9, 1997. Sale of remaining 51% to Paxson Communications Corp. approved by FCC July 31, 1998. Paxson Communications Corp. became ION Media Networks Inc. on June 26, 2006. Transfer of control by ION Media Networks Inc. from Paxson Management Corp. & Lowell W. Paxson to CIG Media LLC approved by FCC December 31, 2007. Involuntary assignment to debtor in possession status approved by FCC June 5, 2009. Involuntary assignment from debtor in possession status approved by FCC September 28, 2009. Transfer of control by ION Media Networks Inc. from ION Media Networks Liquidating Trust to Media Holdco LP approved by FCC December 17, 2009.

**Represented (legal):** Dow Lohnes PLLC.

**Represented (sales):** Katz Media Group.

**Represented (engineering):** du Treil, Lundin & Rackley Inc.

**Personnel:**

**Regina Lanzo**, Station Operations Manager.

**Robert Andrade**, Chief Engineer.

**Jean Biondollo**, Traffic Manager.

**City of License:** Scranton. **Station DMA:** Wilkes Barre-Scranton, PA. **Rank:** 54.

**WQPX-TV BMDCT-20010510AAE GRANTED: 1/9/2004**



© 2011 Warren Communications News

Circulation © 2010 Nielsen. Coverage based on Nielsen study.

GrandTotal	Cable TV Households	Non-cable TV Households	Total TV Households
Estimated Station Totals *	310,450	121,650	432,100
Average Weekly Circulation (2010)	29,464	8,179	37,643
Average Daily Circulation (2010)			8,236

Station DMA Total	Cable TV Households	Non-cable TV Households	Total TV Households
Estimated Station Totals *	310,450	121,650	432,100
Average Weekly Circulation (2010)	29,464	8,179	37,643
Average Daily Circulation (2010)			8,236

\*Estimated station totals are sums of the Nielsen TV and Cable TV household estimates for each county in which the station registers viewing of more than 5% as per the Nielsen Survey Methods.

**WSWB**  
**Ch. 31**

**Network Service:** CW.

**Licensee:** MPS Media of Scranton License LLC, 1181 Hwy 315, Wilkes-Barre, PA 18702.

**Studio:** 1181 Hwy. 315, Plains, PA 18702.

**Mailing Address:** 1181 Hwy. 315, Plains, PA 18702.

**Phone:** 570-970-3800; 570-970-5600. **Fax:** 570-970-5604.

**E-mail:** jcadman@fox56.com

**Web Site:** http://www.myfoxnepa.com

**Technical Facilities:** Channel No. 31 (572-578 MHz). Authorized power: 100-kw max. visual, aural. Antenna: 1155-ft above av. terrain, 259-ft. above ground, 2320-ft. above sea level.

Latitude 41° 26' 09"  
Longitude 75° 43' 46"

**Transmitter:** 0.75-mi. NW of Community Dr. & Beacon Dr. intersection.

**Note:** Latitude and longitude coordinates shown are based on the North American Datum of 1927 (NAD 27) as currently required by the Mass Media Bureau of the FCC.

**Ownership:** Eugene J. Brown (Group Owner).

**Began Operation:** August 18, 2006. Began analog operations: June 6, 1985. Sale to present owner by Mystic Television Broadcast Group Inc. approved by FCC January 30, 2007. Competing sale to Bluenose Television of Scranton LLC dismissed by FCC January 24, 2007. Sale to Mystic Television Broadcast Group Inc. by KB Prime Media LLC approved by FCC October 18, 2005. Pegasus Satellite Communications Inc. amended its application making Mystic Television assignee. Ceased analog operations: December 8, 2008.

**Represented (legal):** Fletcher, Heald & Hildreth PLC.

**Represented (engineering):** du Treil, Lundin & Rackley Inc.

**Represented (sales):** Petry Media Corp.

**Personnel:**

- Aldo Cardoni, General Manager.
- Jon Cadman, Station Manager.
- Dan Mecca, National Sales Director.
- Rich Chofey, Chief Engineer.
- Marianne Mustu, Business Manager.
- Linda Greenwald, Program Director.
- Steve Phillips, Creative Services Director.
- Becky Sinke, Production Manager.
- Lisa Miller, Traffic Manager.

**City of License:** Scranton. **Station DMA:** Wilkes Barre-Scranton, PA. **Rank:** 54.

**WSWB BMLCDT-20090529AJJ GRANTED: 4/5/2010**



© 2011 Warren Communications News

Circulation © 2010 Nielsen. Coverage based on Nielsen study.

Grand Total	Cable TV Households	Non-cable TV Households	Total TV Households
Estimated Station Totals *	366,420	229,870	596,290
Average Weekly Circulation (2010)	59,969	53,006	112,975
Average Daily Circulation (2010)			30,063
Station DMA Total	Cable TV Households	Non-cable TV Households	Total TV Households
Estimated Station Totals *	359,580	229,870	589,450
Average Weekly Circulation (2010)	59,600	53,006	112,606
Average Daily Circulation (2010)			30,022
Other DMA Total	Cable TV Households	Non-cable TV Households	Total TV Households
Estimated Station Totals *	6,840	0	6,840
Average Weekly Circulation (2010)	369	0	369
Average Daily Circulation (2010)			41

\*Estimated station totals are sums of the Nielsen TV and Cable TV household estimates for each county in which the station registers viewing of more than 5% as per the Nielsen Survey Methods.



**WYOU**  
**Ch. 13**

**Network Service:** CBS.

**Licensee:** Mission Broadcasting Inc., 544 Red Rock Dr, Wadsworth, OH 44281.

**Studio:** 62 S. Franklin St., Wilkes-Barre, PA 18701.

**Mailing Address:** 62 S. Franklin St, Wilkes-Barre, PA 18701.

**Phone:** 570-823-2828; 570-961-2222. **Fax:** 570-344-4484.

**E-mail:** gschreiber@pahomepage.com

**Web Site:** http://www.pahomepage.com

**Technical Facilities:** Channel No. 13 (210-216 MHz). Authorized power: 30-kw visual, aural. Antenna: 1545-ft above av. terrain, 705-ft. above ground, 2805-ft. above sea level.

Latitude 41° 10' 58"  
Longitude 75° 52' 26"

**Note:** Latitude and longitude coordinates shown are based on the North American Datum of 1927 (NAD 27) as currently required by the Mass Media Bureau of the FCC.

**Ownership:** Mission Broadcasting Inc. (Group Owner).

**Began Operation:** November 23, 2005. Began analog operations: June 7, 1953. In 1959 Scranton Broadcasters reacquired control by purchasing stock held by WCAU Inc. (Philadelphia Evening Bulletin), which had held 75% control of station since 1956 (Television Digest, Vol. 12:31, 42; 15:16, 22). Sale to Southeastern Capital Corp. approved by FCC May 9, 1984. Sale to Diversified Communications approved by FCC July 18, 1986 (Vol. 26:23). Sale to Nexstar Broadcasting Group approved by FCC September 12, 1996 (Vol. 36:26). Sale to Bastet Broadcasting Inc. by Nexstar Broadcasting Group approved by FCC November 14, 1997. Sale to present owner by Bastet Broadcasting Inc. approved by FCC September 17, 2002. Ceased analog operations: February 17, 2009.

**Represented (legal):** Drinker Biddle.

**Represented (sales):** Blair Television.

**Personnel:**

**Gina Schreiber**, General Manager.

**Randy Williams**, Operations & Production Manager.

**Michael Draman**, General & National Sales Manager.

**Nicole Fitch**, Local Sales Manager.

**Ron Krisulevich**, News Director.

**Gary Talkiewicz**, Chief Engineer.

**Tiffany Kulig**, Business Manager.

**Sue Kalinowski**, Program Director.

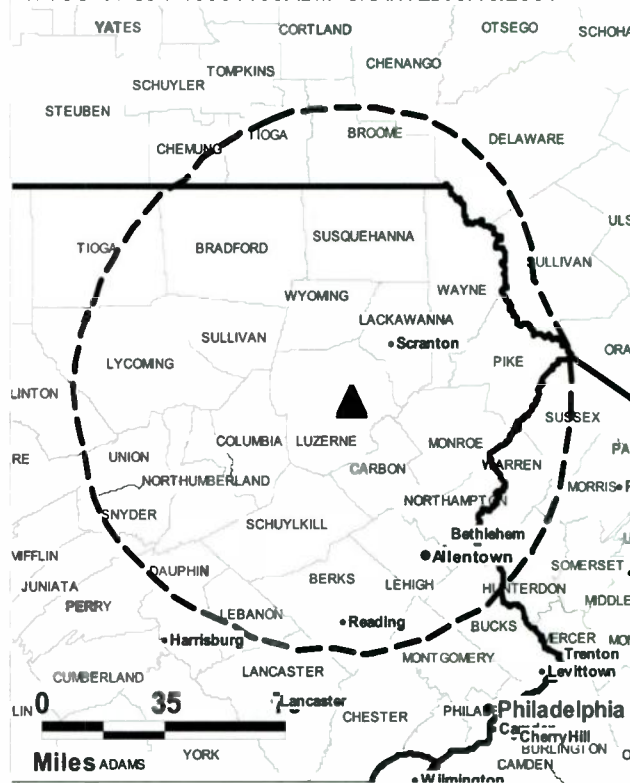
**Chris O'Neal**, Creative Services Director.

**Sean Finn**, Promotion Director.

**Shannon Lesniak**, Creative Services Director.

**John Yost**, Traffic Manager.

**WYOU BPCDT-19991103ABM GRANTED: 9/18/2001**



© 2011 Warren Communications News

**City of License:** Scranton. **Station DMA:** Wilkes Barre-Scranton, PA. **Rank:** 54.

Circulation © 2010 Nielsen. Coverage based on Nielsen study.

GrandTotal	Cable	Non-cable	Total
	TV Households	TV Households	TV Households
Estimated Station Totals *	465,950	229,870	695,820
Average Weekly Circulation (2010)	219,866	129,739	349,605
Average Daily Circulation (2010)			147,950
Station DMA Total	Cable	Non-cable	Total
	TV Households	TV Households	TV Households
Estimated Station Totals *	363,610	229,870	593,480
Average Weekly Circulation (2010)	213,454	129,739	343,193
Average Daily Circulation (2010)			145,502
Other DMA Total	Cable	Non-cable	Total
	TV Households	TV Households	TV Households
Estimated Station Totals *	102,340	0	102,340
Average Weekly Circulation (2010)	6,412	0	6,412
Average Daily Circulation (2010)			2,448

\*Estimated station totals are sums of the Nielsen TV and Cable TV household estimates for each county in which the station registers viewing of more than 5% as per the Nielsen Survey Methods.

**WBRE-TV**  
Ch. 11

**Network Service:** NBC.

**Licensee:** Nexstar Broadcasting of Northeastern Pennsylvania LLC, Ste 1400, 5215 N O'Connor Blvd, Irving, TX 75039.

**Studio:** 62 S. Franklin St., Wilkes-Barre, PA 18701-1201.

**Mailing Address:** PO Box 28, Wilkes-Barre, PA 18773.

**Phone:** 570-823-2828; 800-358-9273. **Fax:** 570-823-4523.

**E-mail:** labitabilo@pahomepage.com

**Web Site:** http://www.pahomepage.com

**Technical Facilities:** Channel No. 11 (198-204 MHz). Authorized power: 30-kw visual, aural. Antenna: 1545-ft above av. terrain, 705-ft. above ground, 2805-ft. above sea level.

Latitude 41° 10' 58"  
Longitude 75° 52' 26"

**Note:** Latitude and longitude coordinates shown are based on the North American Datum of 1927 (NAD 27) as currently required by the Mass Media Bureau of the FCC.

**Ownership:** Nexstar Broadcasting Group Inc. (Group Owner).

**Began Operation:** November 1, 2002. Began analog operations: January 1, 1953. Sale to WBRE Associates (Northeastern Television Investors) by David M. Baltimore & family approved by FCC May 24, 1984 (Television Digest, Vol. 24:9). Sale to Adams Communications approved by FCC June 22, 1989 but not consummated (Vol. 29:17). Sale to present owner by Northeastern Television Investors approved by FCC November 14, 1997. Ceased analog operations: February 17, 2009.

**Represented (legal):** Drinker Biddle.

**Represented (sales):** Katz Media Group.

**Personnel:**

**Louis J. Abitabilo**, Vice President & General Manager.

**Randy Williams**, Station Manager.

**Michael Draman**, General Sales Manager.

**Chris Kenney**, Local Sales Manager.

**Ron Krisulewicz**, News Director.

**Gary Talkiewicz**, Chief Engineer.

**Tiffany Kulig**, Business Manager.

**Chris O'Neal**, Creative Services Director.

**John Yost**, Traffic Director.

**City of License:** Wilkes-Barre. **Station DMA:** Wilkes Barre-Scranton, PA. **Rank:** 54.

**WBRE-TV BMDCT-20000501ACL GRANTED: 9/18/2001**



© 2011 Warren Communications News

Circulation © 2010 Nielsen. Coverage based on Nielsen study.

GrandTotal	Cable TV Households	Non-cable TV Households	Total TV Households
Estimated Station Totals *	456,110	229,870	685,980
Average Weekly Circulation (2010)	241,585	136,613	378,198
Average Daily Circulation (2010)			191,874
Station DMA Total	Cable TV Households	Non-cable TV Households	Total TV Households
Estimated Station Totals *	363,610	229,870	593,480
Average Weekly Circulation (2010)	236,405	136,613	373,018
Average Daily Circulation (2010)			189,562
Other DMA Total	Cable TV Households	Non-cable TV Households	Total TV Households
Estimated Station Totals *	92,500	0	92,500
Average Weekly Circulation (2010)	5,180	0	5,180
Average Daily Circulation (2010)			2,312

\*Estimated station totals are sums of the Nielsen TV and Cable TV household estimates for each county in which the station registers viewing of more than 5% as per the Nielsen Survey Methods.

**WQMY**  
**Ch. 29**

**Network Service:** MNT.

**Grantee:** New Age Media of Pennsylvania License LLC, 46 Public Square, Wilkes-Barre, PA 18701.

**Studio:** 1181 Hwy. 315, Plains, PA 18702.

**Mailing Address:** 1181 Hwy. 315, Plains, PA 18702.

**Phone:** 570-970-5600. **Fax:** 570-970-5601.

**E-mail:** jcadman@fox56.com

**Web Site:** http://www.myfoxnepa.com

**Technical Facilities:** Channel No. 29 (560-566 MHz). Authorized power: 50-kw max. visual, aural. Antenna: 797-ft above av. terrain, 140-ft. above ground, 1768-ft. above sea level.

Latitude 41° 12' 01"  
Longitude 77° 07' 13"

**Note:** Latitude and longitude coordinates shown are based on the North American Datum of 1927 (NAD 27) as currently required by the Mass Media Bureau of the FCC.

**Ownership:** New Age Media (Group Owner).

**Began Operation:** February 20, 2009. Began analog operations: December 30, 1992. Sale to present owner by The PSC Liquidating Trust approved by FCC January 4, 2007. Competing sale to MM Licensing-Wilkes-Barre LLC dismissed by FCC January 23, 2007. Transfer of control to The PSC Liquidating Trust by Pegasus Communications Corp. approved by FCC April 19, 2005. Involuntary assignment of license to Pegasus Broadcast Associates LP approved by FCC December 23, 2004. Sale to Pegasus Communications Corp. approved by FCC April 27, 1993. Ceased analog operations: February 17, 2009.

**Represented (legal):** Leventhal, Senter & Lerman PLLC.

**Represented (engineering):** du Treil, Lundin & Rackley Inc.

**Personnel:**

**Jon Cadman**, General Manager.

**Dan Mecca**, National Sales Manager.

**Bob Spager**, Local Sales Manager.

**Rich Chofey**, Chief Engineer.

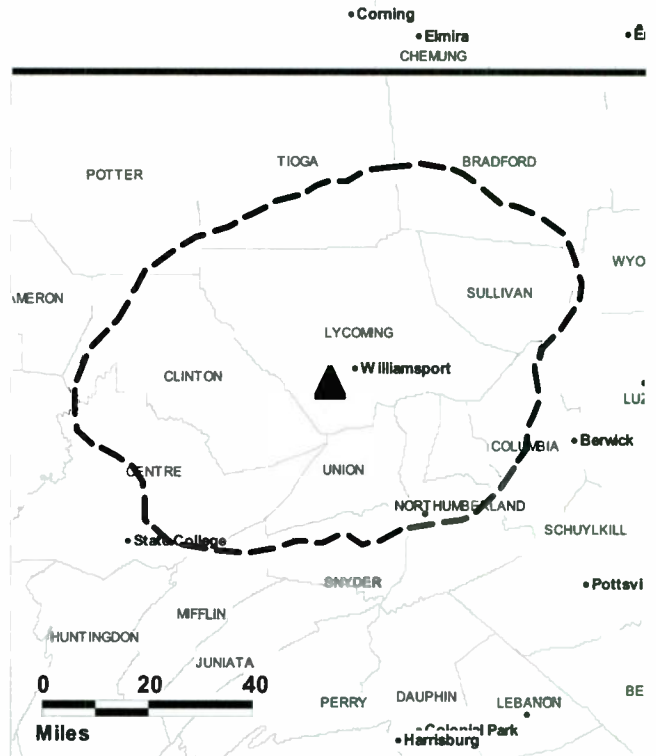
**Marianne Musto**, Business Manager.

**Steve Phillips**, Creative Services Director.

**Becky Sinke**, Production Manager.

**Lisa Miller**, Traffic Manager.

WQMY BMPCDT-20081113AEW GRANTED: 12/11/2008



© 2011 Warren Communications News

**City of License:** Williamsport. **Station DMA:** Wilkes Barre-Scranton, PA. **Rank:** 54.

Circulation © 2010 Nielsen. Coverage based on Nielsen study.

GrandTotal	Cable TV Households	Non-cable TV Households	Total TV Households
Estimated Station Totals *	349,990	214,690	564,680
Average Weekly Circulation (2010)	39,169	19,568	58,737
Average Daily Circulation (2010)			13,913

Station DMA Total	Cable TV Households	Non-cable TV Households	Total TV Households
Estimated Station Totals *	349,990	214,690	564,680
Average Weekly Circulation (2010)	39,169	19,568	58,737
Average Daily Circulation (2010)			13,913

\*Estimated station totals are sums of the Nielsen TV and Cable TV household estimates for each county in which the station registers viewing of more than 5% as per the Nielsen Survey Methods.

**WPMT**  
**Ch. 47**

**Network Service:** FOX.

**Licensee:** Tribune Television Co., Debtor-In-Possession, 2005 S Queen St, York, PA 17403-4806.

**Studio:** 2005 S. Queen St., York, PA 17403-4806.

**Mailing Address:** 2005 S. Queen St, York, PA 17403-4806.

**Phone:** 717-843-0043. **Fax:** 717-843-9741.

**E-mail:** ldelia@fox43.com

**Web Site:** http://www.fox43.com

**Technical Facilities:** Channel No. 47 (668-674 MHz). Authorized power: 933-kw max. visual, aural. Antenna: 1263-ft above av. terrain, 814-ft. above ground, 1713-ft. above sea level.

Latitude 40° 01' 38"  
Longitude 76° 36' 00"

**Note:** Latitude and longitude coordinates shown are based on the North American Datum of 1927 (NAD 27) as currently required by the Mass Media Bureau of the FCC.

**Ownership:** Tribune Broadcasting Co., Debtor-In-Possession (Group Owner).

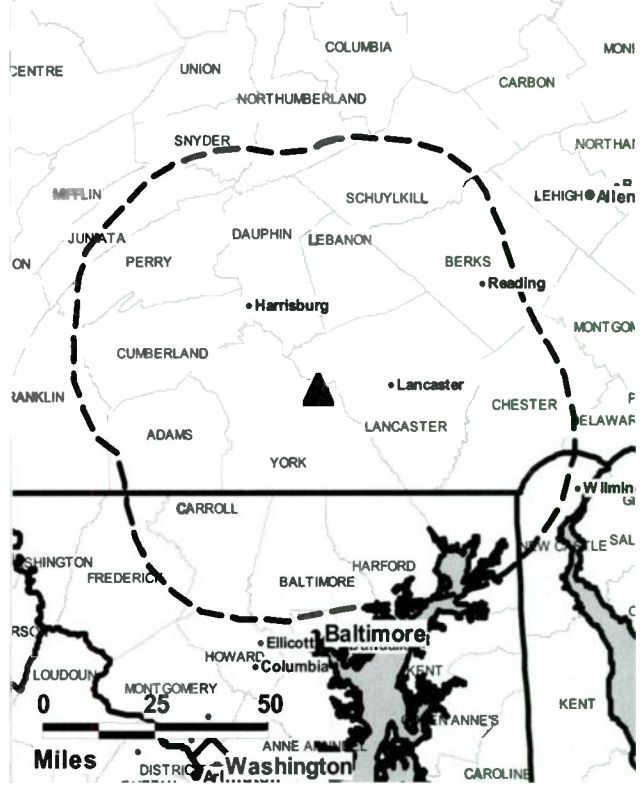
**Began Operation:** December 24, 2004. Began analog operations: December 21, 1952. Involuntary assignment to debtor-in-possession status approved by FCC December 24, 2008. Transfer of control from public shareholders of the Tribune Co. to Tribune Employee Stock Ownership Plan approved by FCC November 30, 2007. Sale to present owner by Renaissance Communications approved by FCC March 20, 1997. Sale to Renaissance Communications by Westport-York Assoc. approved by FCC March 30, 1990. Sale to Westport-York Assoc. by Mohawk Broadcasting approved by FCC September 12, 1986. Sale to Mohawk Broadcasting by Susquehanna Broadcasting (Louis J. Appell) approved by FCC December 30, 1982. Ceased analog operations: June 12, 2009.

**Represented (legal):** Sidley Austin LLP.

**Personnel:**

- Larry Delia, General Manager.
- Matt Uhl, General & National Sales Manager.
- Susan Sugra-Buterbaugh, Local Sales Manager.
- Chris Holden, News Director.
- Jim Myers, Engineering Director.
- Timothy L. Koller, Business Manager.
- Sandy Halk, Program Coordinator.
- David Farish, Promotion & Creative Services Director.
- Rick Geister, Production Manager.
- Cindy Jansky, Traffic Manager.

WPMT BPCDT-19990916AAG GRANTED: 1/5/2004



© 2011 Warren Communications News

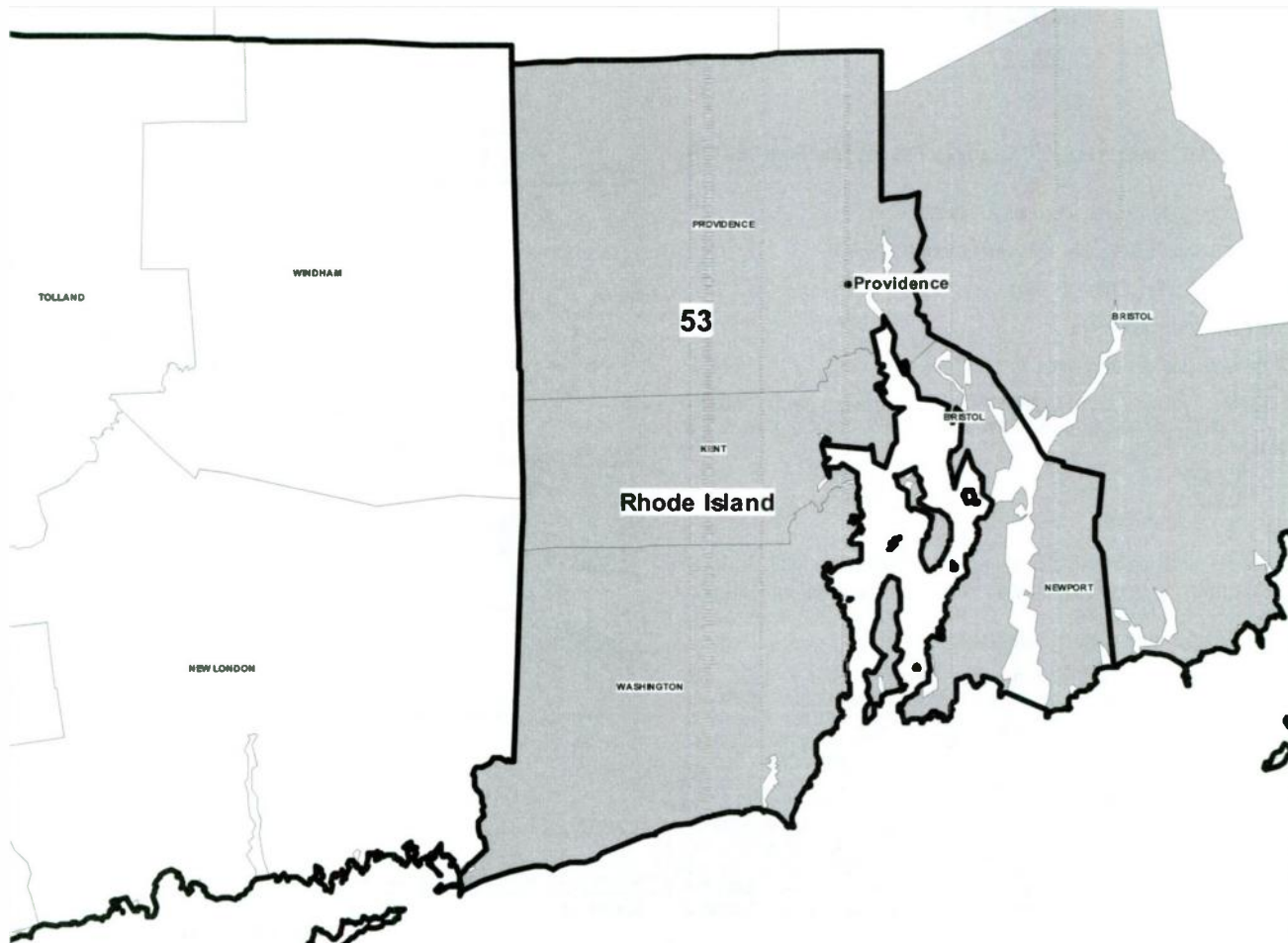
**City of License:** York. **Station DMA:** Harrisburg-Lancaster-Lebanon-York, PA.

**Rank:** 39.

Circulation © 2010 Nielsen. Coverage based on Nielsen study.

GrandTotal	Cable TV Households	Non-cable TV Households	Total TV Households
Estimated Station Totals *	655,930	255,380	911,310
Average Weekly Circulation (2010)	309,770	127,745	437,515
Average Daily Circulation (2010)			159,707
Station DMA Total	Cable TV Households	Non-cable TV Households	Total TV Households
Estimated Station Totals *	499,530	243,890	743,420
Average Weekly Circulation (2010)	279,378	125,964	405,342
Average Daily Circulation (2010)			153,576
Other DMA Total	Cable TV Households	Non-cable TV Households	Total TV Households
Estimated Station Totals *	156,400	11,490	167,890
Average Weekly Circulation (2010)	30,392	1,781	32,173
Average Daily Circulation (2010)			6,131

\*Estimated station totals are sums of the Nielsen TV and Cable TV household estimates for each county in which the station registers viewing of more than 5% as per the Nielsen Survey Methods.



© 2011 Warren Communications News

MARKET	NIelsen DMA TV HOUSEHOLDS	RANK	MARKET AREA COMMERCIAL STATIONS
Providence, RI-New Bedford, MA .....	620,600	53	WJAR (51); WLNE-TV (49); WLWC (22); WNAC-TV (54); WPRI-TV (13); WPXQ-TV (17)

**Rhode Island Station Totals as of October 1, 2010**

	VHF	UHF	TOTAL
<b>Commercial Television</b>	1	3	4
<b>Educational Television</b>	0	1	1
	1	4	5

<b>Rhode Island TV Station Index</b>	
WJAR — Providence, RI (51) .....	p. A-1103
WNAC-TV — Providence, RI (54) .....	p. A-1104
WPRI-TV — Providence, RI (13) .....	p. A-1105
WPXQ-TV — Block Island, RI (17) .....	p. A-1102



**WPXQ-TV**  
**Ch. 17**

**Network Service:** ION.

**Licensee:** Ocean State Television LLC, 601 Clearwater Park Rd, West Palm Beach, FL 33401-6233.

**Studio:** 3 Shaws Cove, Ste 226, New London, CT 06320.

**Mailing Address:** 3 Shaw's Cove, Ste 226, New London, CT 06320.

**Phone:** 860-444-2626. **Fax:** 860-440-2601.

**E-mail:** josephkoker@ionmedia.com

**Web Site:** http://www.iontelevision.com

**Technical Facilities:** Channel No. 17 (488-494 MHz). Authorized power: 1000-kw max. visual, aural. Antenna: 748-ft above av. terrain, 589-ft. above ground, 978-ft. above sea level.

Latitude 41° 29' 41"  
Longitude 71° 47' 06"

**Note:** Latitude and longitude coordinates shown are based on the North American Datum of 1927 (NAD 27) as currently required by the Mass Media Bureau of the FCC.

**Ownership:** ION Media Networks Inc. (Group Owner).

**Began Operation:** August 1, 2005. Began analog operations: April 2, 1992. Left air 1995. Sale of 50% interest by Offshore Broadcasting Corp. to Paxson Communications Corp. approved by FCC August 2, 1996. Station returned to air June 1, 1998. Transfer of remaining 50% interest to Paxson Communications Corp. approved by FCC June 15, 2000. Paxson Communications Corp. became ION Media Networks Inc. on June 26, 2006. Transfer of control by ION Media Networks Inc. from Paxson Management Corp. & Lowell W. Paxson to CIG Media LLC approved by FCC December 31, 2007. Ceased analog operations: February 17, 2009. Involuntary assignment to debtor in possession status approved by FCC June 5, 2009. Involuntary assignment from debtor in possession status approved by FCC September 28, 2009. Transfer of control by ION Media Networks Inc. from ION Media Networks Liquidating Trust to Media Holdco LP approved by FCC December 17, 2009.

**Represented (legal):** Dow Lohnes PLLC.

**Personnel:**

**Deborah Reed-Her,** Station Operations Manager.

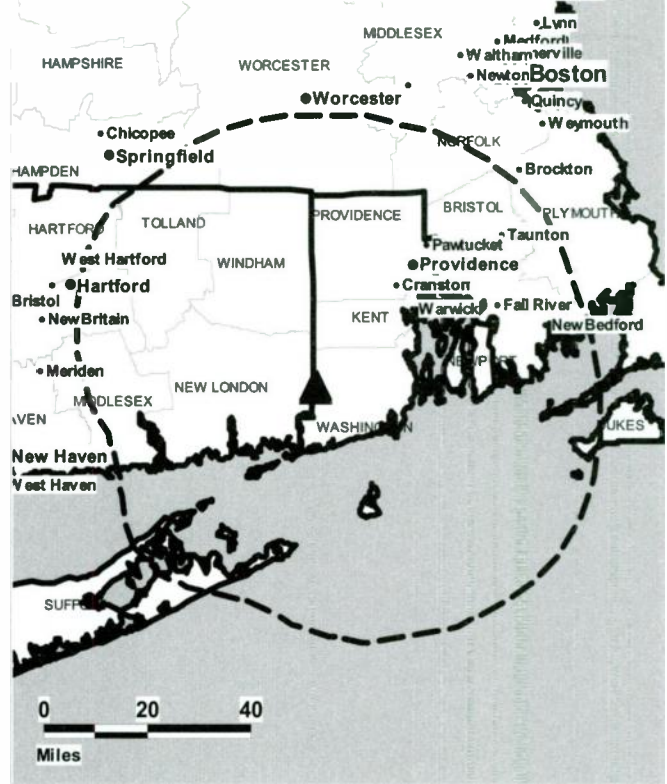
**Robert Tiodor,** Chief Engineer.

**Aaron Kaplan,** Traffic Manager.

**City of License:** Block Island. **Station DMA:** Providence, RI-New Bedford, MA.

**Rank:** 53.

WPXQ-TV BPCDT-19991022AAT GRANTED: 8/2/2004



© 2011 Warren Communications News

Circulation © 2010 Nielsen. Coverage based on Nielsen study.

Grand Total	Cable TV Households	Non-cable TV Households	Total TV Households
Estimated Station Totals *	525,190	8,280	533,470
Average Weekly Circulation (2010)	43,987	845	44,832
Average Daily Circulation (2010)			11,679

Station DMA Total	Cable TV Households	Non-cable TV Households	Total TV Households
Estimated Station Totals *	525,190	8,280	533,470
Average Weekly Circulation (2010)	43,987	845	44,832
Average Daily Circulation (2010)			11,679

\*Estimated station totals are sums of the Nielsen TV and Cable TV household estimates for each county in which the station registers viewing of more than 5% as per the Nielsen Survey Methods.

**WJAR**  
**Ch. 51**

**Network Service:** NBC.

**Grantee:** Media General Communications Holdings LLC, 333 E Franklin St, Richmond, VA 23219.

**Studio:** 23 Kenney Dr, Cranston, RI 02920.

**Mailing Address:** 23 Kenney Dr, Cranston, RI 02920.

**Phone:** 401-455-9100. **Fax:** 401-455-9140.

**E-mail:** gm@wjar.com

**Web Site:** http://www2.turmt10.com

**Technical Facilities:** Channel No. 51 (692-698 MHz). Authorized power: 1000-kw max. visual, aural. Antenna: 1004-ft above av. terrain, 900-ft. above ground, 1098-ft. above sea level.

Latitude 41° 51' 54"  
Longitude 71° 17' 15"

**Note:** Latitude and longitude coordinates shown are based on the North American Datum of 1927 (NAD 27) as currently required by the Mass Media Bureau of the FCC.

**Ownership:** Media General Inc. (Group Owner).

**Began Operation:** February 17, 2009. Began analog operations: July 10, 1949. Sale to Outlet Communications approved by FCC November 23, 1983. Sale to NBC Inc. by Outlet Communications approved by FCC November 9, 1995. Sale to present owner by NBC Universal approved by FCC May 23, 2006. Ceased analog operations: February 17, 2009.

**Represented (legal):** Dow Lohnes PLLC.

**Personnel:**

**Lisa Churchville**, President & General Manager.

**Jeff Walkes**, Vice President, Sales.

**Betty-Jo Cugine**, Vice President, News.

**Stephen Del Pico**, Local Sales Manager.

**Valerie McCain**, National Sales Manager.

**Clark Smith**, Chief Engineer.

**Craig Sasges**, Business Manager.

**Elaine Moy-Gederman**, Program & Research Manager.

**Barbara Beresford**, Promotion Director.

**City of License:** Providence. **Station DMA:** Providence, RI-New Bedford, MA.

**Rank:** 53.



© 2011 Warren Communications News

Circulation © 2010 Nielsen. Coverage based on Nielsen study.

GrandTotal	Cable TV Households	Non-cable TV Households	Total TV Households
Estimated Station Totals *	1,324,610	132,820	1,457,430
Average Weekly Circulation (2010)	486,242	69,240	555,482
Average Daily Circulation (2010)			276,517
Station DMA Total	Cable TV Households	Non-cable TV Households	Total TV Households
Estimated Station Totals *	525,190	94,420	619,610
Average Weekly Circulation (2010)	347,879	64,072	411,951
Average Daily Circulation (2010)			238,709
Other DMA Total	Cable TV Households	Non-cable TV Households	Total TV Households
Estimated Station Totals *	799,420	38,400	837,820
Average Weekly Circulation (2010)	138,363	5,168	143,531
Average Daily Circulation (2010)			37,808

\*Estimated station totals are sums of the Nielsen TV and Cable TV household estimates for each county in which the station registers viewing of more than 5% as per the Nielsen Survey Methods.

**WNAC-TV**  
**Ch. 54**

**Network Service:** FOX.

**Licensee:** WNAC LLC, 34 Main St, Wenham, MA 01984.

**Studio:** 25 Catamore Blvd., East Providence, RI 02914.

**Mailing Address:** 25 Catamore Blvd, East Providence, RI 02914.

**Phone:** 401-438-7200. **Fax:** 401-434-3761.

**E-mail:** desk@wpri.com

**Web Site:** http://www.myfoxprovidence.com

**Technical Facilities:** Channel No. 54 (710-716 MHz). Authorized power: 1000-kw max. visual, aural. Antenna: 968-ft above av. terrain, 886-ft. above ground, 1060-ft. above sea level.

Latitude	41°	52'	14"
Longitude	71°	17'	45"

Holds CP for change to channel number 12, 30-kw visual, 1001-ft above av. terrain, 934-ft. above ground, 1099-ft. above sea level; lat. 41° 52' 36", long. 71° 16' 57", BMPCDT-20080620AAU.

**Note:** Latitude and longitude coordinates shown are based on the North American Datum of 1927 (NAD 27) as currently required by the Mass Media Bureau of the FCC.

**Ownership:** Timothy G. Sheehan (Group Owner).

**Began Operation:** October 25, 2004. Began analog operations: December 1, 1981. Sale to Providence Television Ltd. Partnership by C. W. Murchison Jr. approved by FCC December 9, 1983. Sale to Sudbrink Broadcasting by Providence Television Ltd. Partnership approved by FCC July 14, 1986. Sale to Price Communications Corp. by Sudbrink Broadcasting approved by FCC May 10, 1988 (Television Digest, Vol. 28:12). Sale to Northstar TV Group by Price Communications Corp. approved by FCC September 11, 1989. Sale to Argyle Television by Northstar TV Group approved by FCC November 7, 1994 (Vol. 34:37; 35:2). Merger with Hearst Corp. approved by FCC June 2, 1997 (Vol. 37:13, 35). Station, along with Hearst-Argyle's WDTN, was swapped for Sunrise Television's KSBW, WNNE & WPTZ (Vol. 38:6). FCC approved deal July 1, 1998. Sale to LIN Television Corp. by Smith Acquisition Co. approved by FCC May 30, 2001. Sale to present owner by LIN Television Corp. approved by FCC April 17, 2002. Ceased analog operations: February 17, 2009.

**Represented (legal):** Dow Lohnes PLLC.

**Represented (sales):** Blair Television.

**Personnel:**

**Jay Howell,** President & General Manager.

**Patrick Wholey,** General Sales Manager.

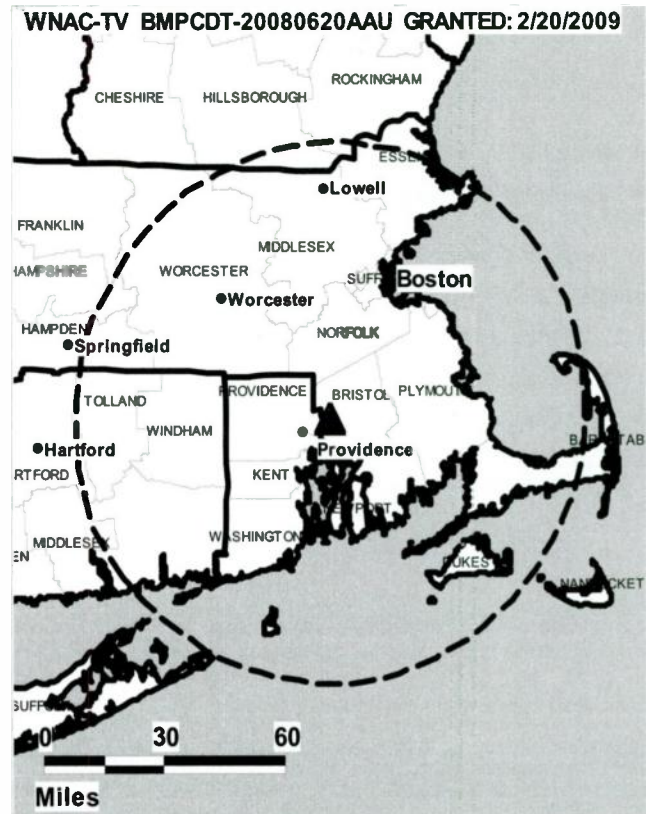
**John Macek,** Local Sales Manager.

**Nancy Mayers,** National Sales Manager.

**Joseph Abouzeid,** News Director.

**William Hague,** Chief Engineer.

**Pamela Brennan,** Programming Director.



© 2011 Warren Communications News

**Susan Tracy-Durant,** Creative Services Director.

**Christine Peabody,** Community Affairs Director.

**City of License:** Providence. **Station DMA:** Providence, RI-New Bedford, MA.

**Rank:** 53.

Circulation © 2010 Nielsen. Coverage based on Nielsen study.

GrandTotal	Cable TV Households	Non-cable TV Households	Total TV Households
Estimated Station Totals *	525,190	94,420	619,610
Average Weekly Circulation (2010)	277,776	40,234	318,010
Average Daily Circulation (2010)			113,230

Station DMA Total	Cable TV Households	Non-cable TV Households	Total TV Households
Estimated Station Totals *	525,190	94,420	619,610
Average Weekly Circulation (2010)	277,776	40,234	318,010
Average Daily Circulation (2010)			113,230

\*Estimated station totals are sums of the Nielsen TV and Cable TV household estimates for each county in which the station registers viewing of more than 5% as per the Nielsen Survey Methods.



**WPRI-TV**  
**Ch. 13**

**Network Service:** CBS.

**Licensee:** TVL Broadcasting of Rhode Island LLC, 4 Richmond Sq, Ste 200, Providence, RI 02906.

**Studio:** 25 Catamore Blvd, East Providence, RI 02914.

**Mailing Address:** 25 Catamore Blvd, East Providence, RI 02914.

**Phone:** 401-438-7200. **Fax:** 401-434-3761.

**E-mail:** desk@wpri.com

**Web Site:** http://www.wpri.com

**Technical Facilities:** Channel No. 13 (210-216 MHz). Authorized power: 18-kw visual, aural. Antenna: 1001-ft above av. terrain, 932-ft. above ground, 1097-ft. above sea level.

Latitude	41°	52'	36"
Longitude	71°	16'	57"

Holds CP for change to 30-kw visual; BPCDT-20080619AHJ.

**Note:** Latitude and longitude coordinates shown are based on the North American Datum of 1927 (NAD 27) as currently required by the Mass Media Bureau of the FCC.

**Ownership:** LIN TV Corp. (Group Owner).

**Began Operation:** May 26, 2004. Began analog operations: March 27, 1955. Transfer to present owner by Sunrise Television Partners LP approved by FCC April 17, 2002. Sale to Sunrise Television Partners LP by Clear Channel Broadcasting Inc. approved by FCC May 30, 2001. Sale to Clear Channel Broadcasting Inc. by CBS approved by FCC June 11, 1996 (Television Digest, Vol. 36:16). Sale to CBS by Narragansett approved by FCC June 22, 1995 (Vol. 34:50, 35:10, 19). Sale to Narragansett Television LP by Knight-Ridder Broadcasting approved by FCC April 26, 1989 (Vol. 29:9). Sale to Knight-Ridder by Poole Broadcasting approved by FCC December 21, 1977 (Vol. 16:26). Sale to Poole by Capital Cities Broadcasting approved by FCC June 15, 1967. Sale to Capital Cities by William S. Cherry & associates approved by FCC March 11, 1959 (Vol. 14:51; 15:11). Ceased analog operations: February 17, 2009.

**Represented (sales):** Blair Television.

**Personnel:**

Jay Howell, President & General Manager.

Patrick Wholey, General Sales Manager.

Mike Martinelli, Local Sales Manager.

Patti St. Pierre, National Sales Manager.

Joseph Abouzeid, News Director.

William Hague, Chief Engineer.

Pam Brennan, Program Director.

Susan Tracy-Durant, Creative Services Director.

Christine Peabody, Community Affairs Director.



© 2011 Warren Communications News

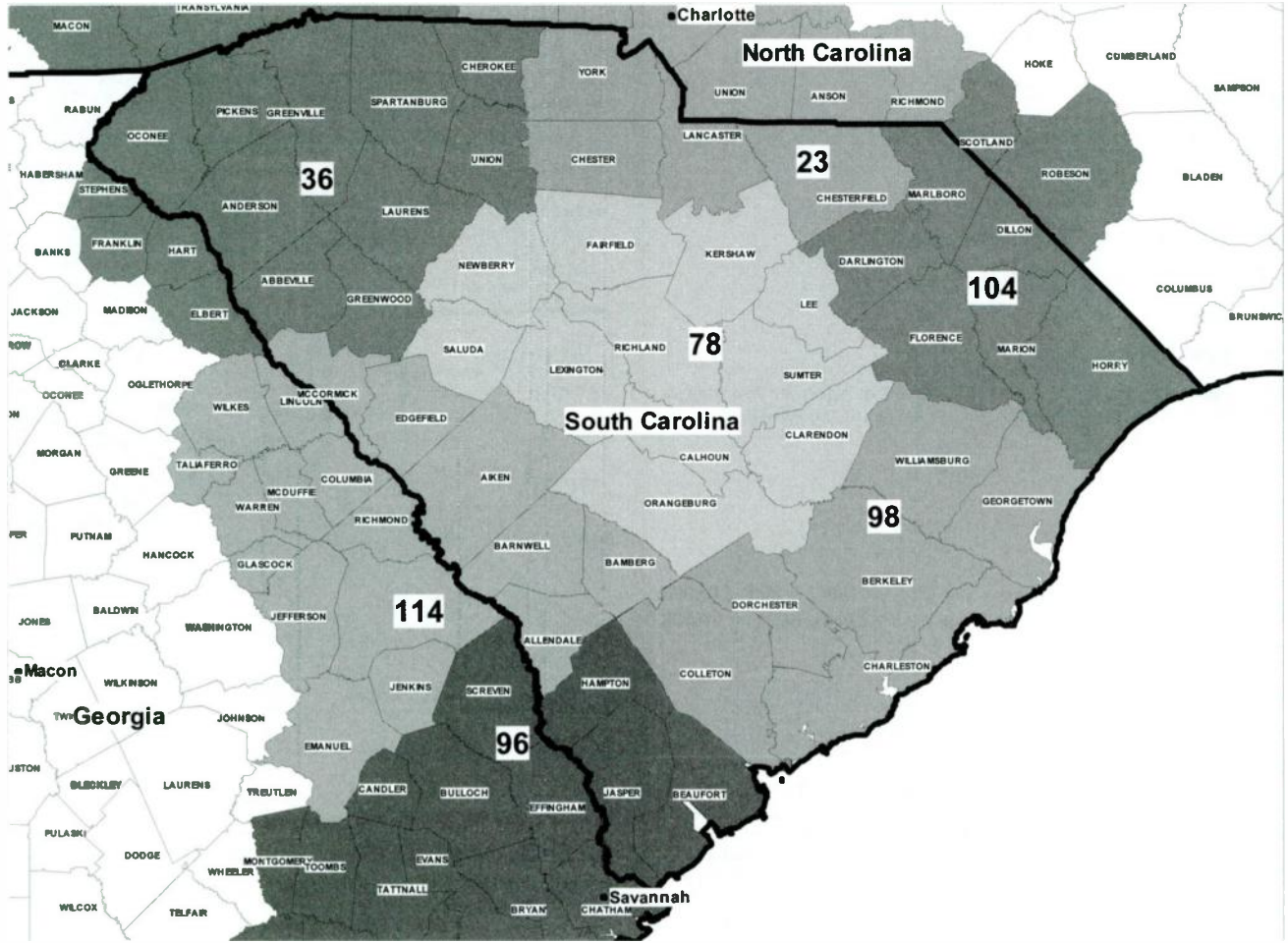
**City of License:** Providence. **Station DMA:** Providence, RI-New Bedford, MA.

**Rank:** 53.

Circulation © 2010 Nielsen. Coverage based on Nielsen study.

GrandTotal	Cable TV Households	Non-cable TV Households	Total TV Households
Estimated Station Totals *	862,950	108,170	971,120
Average Weekly Circulation (2010)	363,547	64,743	428,290
Average Daily Circulation (2010)			208,400
Station DMA Total	Cable TV Households	Non-cable TV Households	Total TV Households
Estimated Station Totals *	525,190	94,420	619,610
Average Weekly Circulation (2010)	330,527	63,615	394,142
Average Daily Circulation (2010)			198,458
Other DMA Total	Cable TV Households	Non-cable TV Households	Total TV Households
Estimated Station Totals *	337,760	13,750	351,510
Average Weekly Circulation (2010)	33,020	1,128	34,148
Average Daily Circulation (2010)			9,942

\*Estimated station totals are sums of the Nielsen TV and Cable TV household estimates for each county in which the station registers viewing of more than 5% as per the Nielsen Survey Methods.



© 2011 Warren Communications News

MARKET	NIelsen DMA TV HOUSEHOLDS	RANK	MARKET AREA COMMERCIAL STATIONS
Charlotte, NC	1,166,180	23	WAXN-TV (50); WBTV (23); WCCB (27); WCNC-TV (22); WHKY-TV (40); WJZY (47); WMYT-TV (39); WSOC-TV (34)
Greenville-Spartanburg-Anderson, SC-Asheville, NC	878,550	36	WGS-TV (16); WHNS (21); WLOS (13); WMYA-TV (14); WNEG-TV (24); WSPA-TV (7); WYCW (45); WYFF (59)
Columbia, SC	405,670	78	WACH (48); WIS (10); WKTC (39); WLTX (17); WOLO-TV (8); WZRB (47)
Savannah, GA	329,460	96	WGSA (35); WJCL (22); WSAV-TV (39); WTGS (28); WTOG-TV (11)
Charleston, SC	312,770	98	WCBD-TV (50); WCIV (34); WCSC-TV (52); WMMP (36); WTAT-TV (24)
Myrtle Beach-Florence, SC	289,570	104	WBTW (13); WFXB (18); WMBF-TV (32); WPDE-TV (16); WWMB (21)
Augusta, GA-Aiken, SC	257,030	114	WAGT (30); WFXG (31); WJBF (42); WRDW-TV (12)

South Carolina Station Totals as of October 1, 2010

	VHF	UHF	TOTAL
Commercial Television	4	19	23
Educational Television	3	8	11
	7	27	34

South Carolina TV Station Index

WACH — Columbia, SC (48).....p. A-1113	WHNS — Greenville, SC (21) .....p. A-1122	WOLO-TV — Columbia, SC (8).....p. A-1116
WBTW — Florence, SC (13).....p. A-1118	WIS — Columbia, SC (10).....p. A-1114	WPDE-TV — Florence, SC (16) .....p. A-1119
WCBD-TV — Charleston, SC (50) .....p. A-1108	WKTC — Sumter, SC (39).....p. A-1129	WSPA-TV — Spartanburg, SC (7) .....p. A-1128
WCIV — Charleston, SC (34) .....p. A-1109	WLTX — Columbia, SC (17).....p. A-1115	WTAT-TV — Charleston, SC (24) .....p. A-1112
WCSC-TV — Charleston, SC (52).....p. A-1110	WMBF-TV — Myrtle Beach, SC (32).....p. A-1126	WTGS — Hardeeville, SC (28).....p. A-1124
WFXB — Myrtle Beach, SC (18) .....p. A-1125	WMMP — Charleston, SC (36).....p. A-1111	WWMB — Florence, SC (21).....p. A-1120
WGS-TV — Greenville, SC (16).....p. A-1121	WMYA-TV — Anderson, SC (14).....p. A-1107	WYFF — Greenville, SC (59).....p. A-1123
	WMYT-TV — Rock Hill, SC (39).....p. A-1127	WZRB — Columbia, SC (47) .....p. A-1117

**WMYA-TV**  
**Ch. 14**

**Network Service:** MNT.

**Grantee:** Anderson (WFBC-TV) Licensee Inc., 2000 W. 41st St, Baltimore, MD 21211.

**Studio:** 100 Verdae Blvd., Suite 410, Greenville, SC 29607.

**Mailing Address:** 110 Technology Dr, Asheville, NC 28803.

**Phone:** 828-684-1340. **Fax:** 828-651-4612.

**E-mail:** comments@wlos.com

**Web Site:** http://www.my40.tv

**Technical Facilities:** Channel No. 14 (470-476 MHz). Authorized power: 1000-kw max. visual, aural. Antenna: 940-ft above av. terrain, 937-ft. above ground, 1734-ft. above sea level.

Latitude 34° 38' 51"  
Longitude 82° 16' 13"

**Note:** Latitude and longitude coordinates shown are based on the North American Datum of 1927 (NAD 27) as currently required by the Mass Media Bureau of the FCC.

**Ownership:** Cunningham Broadcasting Corp. (Group Owner).

**Began Operation:** October 1, 2002. Began analog operations: December 1, 1953. Sale to Frank Outlaw by Wilton E. Hall approved by FCC May 31, 1978. Sale by Outlaw approved by FCC December 28, 1982. Left air 1983; resumed operation October 1, 1984. Ceased operation August 1, 1989. Proposed sale to Anchor Media dismissed by FCC. Resumed operation in 1990. Sale to Anchor Media remanded, eventually approved by FCC November 1, 1991. Transfer of control to Continental Broadcasting approved by FCC June 30, 1993. Sale to Better Communications approved by FCC July 20, 1994. Sale to Glencair Ltd. Broadcast Properties by Better Communications Inc. approved by FCC June 27, 1997. Sale to present owner by Glencair Ltd. Broadcast Properties approved by FCC December 10, 2001. Ceased analog operations: February 17, 2009.

**Represented (sales):** Katz Media Group.

**Personnel:**

**Jack Connors**, General Manager.

**Greg Conner**, Local Sales Manager.

**Julie Fries**, News Director.

**Rollin Tompkins**, Chief Engineer.

**Darrell Rhoden**, Business Manager.

**Guy Chancey**, Program & Promotions Manager.

**Sarah Ferris**, Traffic Manager.

**Vicki Merck**, Community Affairs Director.

**City of License:** Anderson.

**Station DMA:** Greenville-Spartanburg-Anderson, SC-Asheville, NC. **Rank:** 36.

WMYA-TV BMPCDT-20080620ADM GRANTED: 12/11/2008



Circulation © 2010 Nielsen. Coverage based on Nielsen study.

GrandTotal	Cable TV Households	Non-cable TV Households	Total TV Households
Estimated Station Totals *	419,350	444,870	864,220
Average Weekly Circulation (2010)	78,295	90,934	169,229
Average Daily Circulation (2010)			58,426
Station DMA Total	Cable TV Households	Non-cable TV Households	Total TV Households
Estimated Station Totals *	416,710	417,950	834,660
Average Weekly Circulation (2010)	78,052	89,384	167,436
Average Daily Circulation (2010)			58,242
Other DMA Total	Cable TV Households	Non-cable TV Households	Total TV Households
Estimated Station Totals *	2,640	26,920	29,560
Average Weekly Circulation (2010)	243	1,550	1,793
Average Daily Circulation (2010)			184

\*Estimated station totals are sums of the Nielsen TV and Cable TV household estimates for each county in which the station registers viewing of more than 5% as per the Nielsen Survey Methods.

**WCBD-TV**  
**Ch. 50**

**Network Service:** CW, NBC.

**Grantee:** Media General Communications Holdings LLC, 333 E Franklin St, Richmond, VA 23219.

**Studio:** 210 W. Coleman Blvd., Mount Pleasant, SC 29464.

**Mailing Address:** 210 W. Coleman Blvd, Mount Pleasant, SC 29464.

**Phone:** 843-884-2222. **Fax:** 843-884-6624.

**E-mail:** lbeckner@wcbd.com

**Web Site:** http://www.wcbd.com

**Technical Facilities:** Channel No. 50 (686-692 MHz). Authorized power: 1000-kw max. visual, aural. Antenna: 1906-ft above av. terrain, 1903-ft. above ground, 1919-ft. above sea level.

Latitude 32° 56' 24"  
Longitude 79° 41' 45"

**Transmitter:** 5404 Sewee Rd., Ameridan.

**Note:** Latitude and longitude coordinates shown are based on the North American Datum of 1927 (NAD 27) as currently required by the Mass Media Bureau of the FCC.

**Ownership:** Media General Inc. (Group Owner).

**Began Operation:** April 12, 2003. Began analog operations: September 25, 1954. Sale to present owner by State Record Co. approved by FCC December 28, 1982 (Television Digest, Vol. 22:27). Sale to State Record by Reeves Telecom Corp. approved by FCC May 26, 1971 (Vol. 10:42). Transfer of control from J. Drayton Hastie family to Reeves approved by FCC July 14, 1960 (Vol. 16:29). Ceased analog operations: June 12, 2009.

**Personnel:**

**Rick Lipps**, Vice President & General Manager.

**Lowell Beckner**, Operations Manager & Chief Engineer.

**Patrick Ryal**, General Sales Manager.

**Karen Simms**, Local Sales Manager.

**Dan Fabrizio**, News Director.

**Laura Hartin**, Business Manager.

**Mark Bradley**, Program Director & Promotions & Marketing Manager.

**Steve Blanchard**, National Sales Manager.

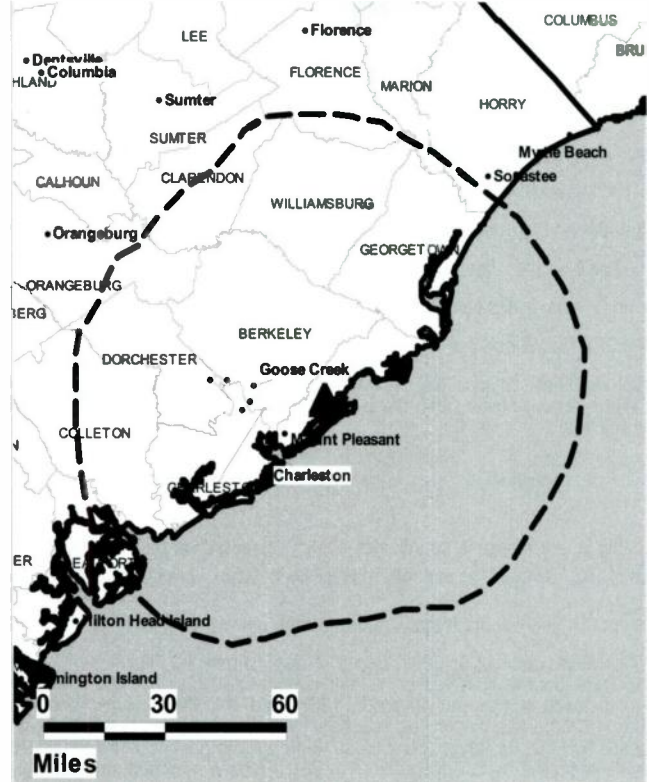
**Brooke Katz**, Sales Promotion Coordinator.

**Craig Dominique**, Production Director.

**Brenda Powell**, Traffic Manager.

**City of License:** Charleston. **Station DMA:** Charleston, SC. **Rank:** 98.

WCBD-TV BMPCDT-20040419ABK GRANTED: 4/29/2004



© 2011 Warren Communications News

Circulation © 2010 Nielsen. Coverage based on Nielsen study.

GrandTotal	Cable TV Households	Non-cable TV Households	Total TV Households
Estimated Station Totals *	200,090	141,420	341,510
Average Weekly Circulation (2010)	131,442	70,207	201,649
Average Daily Circulation (2010)			101,779
Station DMA Total	Cable TV Households	Non-cable TV Households	Total TV Households
Estimated Station Totals *	200,090	111,100	311,190
Average Weekly Circulation (2010)	131,442	68,240	199,682
Average Daily Circulation (2010)			101,176
Other DMA Total	Cable TV Households	Non-cable TV Households	Total TV Households
Estimated Station Totals *	0	30,320	30,320
Average Weekly Circulation (2010)	0	1,967	1,967
Average Daily Circulation (2010)			603

\*Estimated station totals are sums of the Nielsen TV and Cable TV household estimates for each county in which the station registers viewing of more than 5% as per the Nielsen Survey Methods.

**WCIV**  
**Ch. 34**

**Network Service:** ABC.

**Licensee:** WCIV Inc., 888 Allbritton Blvd, Mount Pleasant, SC 29464.

**Studio:** 888 Allbritton Blvd., Mount Pleasant, SC 29464.

**Mailing Address:** PO Box 22165, Charleston, SC 29413-2165.

**Phone:** 843-881-4444; 843-723-4403. **Fax:** 843-849-2507.

**E-mail:** djackson@abcnews4.com

**Web Site:** http://www.wciv.com

**Technical Facilities:** Channel No. 34 (590-596 MHz). Authorized power: 630-kw max. visual, aural. Antenna: 1713-ft above av. terrain, 1706-ft. above ground, 1722-ft. above sea level.

Latitude	32°	55'	28"
Longitude	79°	41'	58"

**Note:** Latitude and longitude coordinates shown are based on the North American Datum of 1927 (NAD 27) as currently required by the Mass Media Bureau of the FCC.

**Satellite Earth Stations:** Transmitter Harris; RCA, 3.5-meter Ku-band; Harris, 3.5-meter Ku-band; Comtech, 5-meter C-band; Harris, 10-meter Ku-band; Vertex, Standard Communications receivers.

**Ownership:** Allbritton Communications Co.

**Began Operation:** June 30, 2006. Began analog operations: October 23, 1962. Pro forma sale to present owner (Joe L. Allbritton 75%; Robert L. Allbritton & Trust 25%) by Allbritton Communications Co. (Joe L. Allbritton 51%; Robert L. Allbritton & Trust 49%) approved by FCC September 25, 2008. Sale to Allbritton Communications Co. by Washington Star Communications finalized in 1976. Sale to Washington Star Communications by First Charleston Corp. approved by FCC October 5, 1966. Ceased analog operations: June 12, 2009.

**Represented (sales):** Continental Television Sales.

**Personnel:**

**Suzanne McNay Teagle**, President & General Manager.

**Jim Church**, Vice President, Operations.

**Joe Evans IV**, Local Sales Manager.

**Octavia Walker**, National Sales Manager.

**Eva Wicks**, Business Manager.

**Deborah Jackson**, Program Director.

**Sybil Blanton**, Traffic Manager.

**City of License:** Charleston. **Station DMA:** Charleston, SC. **Rank:** 98.

WCIV BMPCDT-20020423AAI GRANTED: 7/3/2002



© 2011 Warren Communications News

Circulation © 2010 Nielsen. Coverage based on Nielsen study.

GrandTotal	Cable TV Households	Non-cable TV Households	Total TV Households
Estimated Station Totals *	246,150	111,100	357,250
Average Weekly Circulation (2010)	118,915	55,406	174,321
Average Daily Circulation (2010)			68,771
Station DMA Total	Cable TV Households	Non-cable TV Households	Total TV Households
Estimated Station Totals *	200,090	111,100	311,190
Average Weekly Circulation (2010)	110,659	55,406	166,065
Average Daily Circulation (2010)			66,820
Other DMA Total	Cable TV Households	Non-cable TV Households	Total TV Households
Estimated Station Totals *	46,060	0	46,060
Average Weekly Circulation (2010)	8,256	0	8,256
Average Daily Circulation (2010)			1,951

\*Estimated station totals are sums of the Nielsen TV and Cable TV household estimates for each county in which the station registers viewing of more than 5% as per the Nielsen Survey Methods.

**WCSC-TV**  
**Ch. 52**

**Network Service:** CBS.

**Licensee:** WCSC License Subsidiary LLC, 201 Monroe St, RSA Tower, 20th Fl, Montgomery, AL 36104.

**Studio:** 2126 Charlie Hall Blvd., Charleston, SC 29414.

**Mailing Address:** 2126 Charlie Hall Blvd, Charleston, SC 29414.

**Phone:** 843-402-5555. **Fax:** 843-402-5579.

**E-mail:** ritascott@live5news.com

**Web Site:** http://www.live5news.com

**Technical Facilities:** Channel No. 52 (698-704 MHz). Authorized power: 1000-kw max. visual, aural. Antenna: 1709-ft above av. terrain, 1706-ft. above ground, 1722-ft. above sea level.

Latitude 32° 55' 28"  
Longitude 79° 41' 58"

**Note:** Latitude and longitude coordinates shown are based on the North American Datum of 1927 (NAD 27) as currently required by the Mass Media Bureau of the FCC.

**Ownership:** Raycom Media Inc. (Group Owner).

**Began Operation:** October 26, 2002. Standard and High Definition. Began analog operations: June 19, 1953. Ceased analog operations: June 12, 2009. Transfer of control by WCSC Inc. from Lincoln Financial Media Co. to Raycom Media Inc. approved by FCC March 25, 2008. Transfer of control by WCSC Inc. to Lincoln National Corp. from Jefferson-Pilot Corp. approved by FCC February 9, 2006. Sale to Jefferson-Pilot Corp. by General Electric Capital Corp. approved by FCC September 3, 1993. Sale to General Electric Capital Corp. by Crump Communications Inc. approved by FCC July 24, 1991. Sale to Anchor Media Holdings Ltd. by Crump Communications Inc. dismissed by FCC April 2, 1990. Sale to Crump Communications Inc. by John M. Rivers Sr., John M. Rivers Jr., Martha R. Rivers, et al., approved by FCC September 1, 1987.

**Represented (legal):** Covington & Burling.

**Represented (sales):** Petry Media Corp.

**Personnel:**

Rita Scott, Vice President & General Manager.

Sandy Smith, General Sales Manager.

Robin Kienzle, Local Sales Manager.

James Warner, News Director.

Mike Guthrie, Engineering Director.

Lowell Knouff, Assistant Engineer.

Brian Stephenson, Controller.

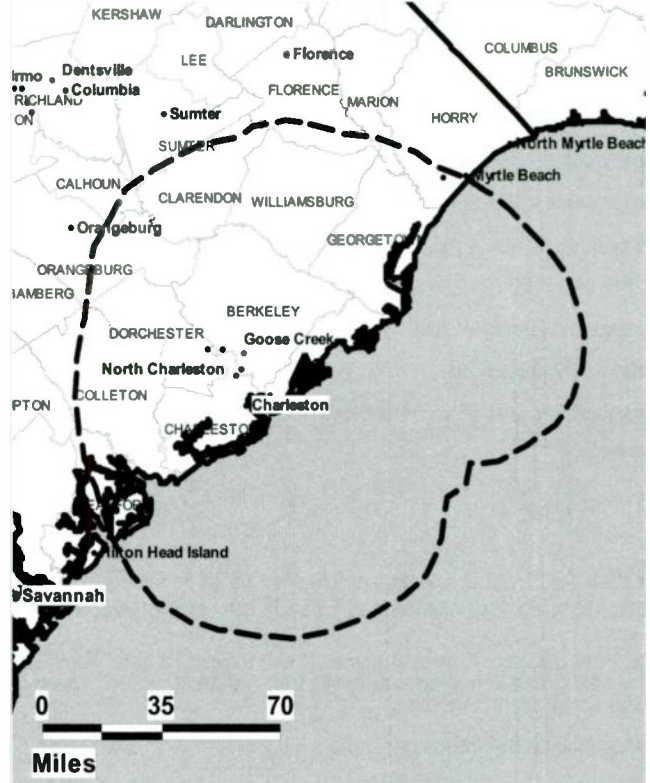
Amanda Childs, Promotion Director.

James P. DeMauro, Production Manager.

Libby Keller, Traffic Director.

Kelly Ennis, Human Resources Manager.

**WCSC-TV BMPCDT-20021206AAV GRANTED: 4/10/2003**



© 2011 Warren Communications News

**City of License:** Charleston. **Station DMA:** Charleston, SC. **Rank:** 98.

Circulation © 2010 Nielsen. Coverage based on Nielsen study.

GrandTotal	Cable TV Households	Non-cable TV Households	Total TV Households
Estimated Station Totals *	370,790	141,420	512,210
Average Weekly Circulation (2010)	167,319	84,149	251,468
Average Daily Circulation (2010)			122,413
Station DMA Total	Cable TV Households	Non-cable TV Households	Total TV Households
Estimated Station Totals *	200,090	111,100	311,190
Average Weekly Circulation (2010)	141,019	82,152	223,171
Average Daily Circulation (2010)			115,296
Other DMA Total	Cable TV Households	Non-cable TV Households	Total TV Households
Estimated Station Totals *	170,700	30,320	201,020
Average Weekly Circulation (2010)	26,300	1,997	28,297
Average Daily Circulation (2010)			7,117

\*Estimated station totals are sums of the Nielsen TV and Cable TV household estimates for each county in which the station registers viewing of more than 5% as per the Nielsen Survey Methods.

**WMMP**  
**Ch. 36**

**Network Service:** MNT.

**Grantee:** WMMP Licensee LP, 2300 N St. NW, c/o Pillsbury Winthrop Shaw Pittman LLP, Attn.: Kathryn Schmeltzer, Washington, DC 20037-1128.

**Studio:** 4310 Arco Ln, Charleston, SC 29418.

**Mailing Address:** 4301 Arco Ln, Charleston, SC 29418.

**Phone:** 843-744-2424. **Fax:** 843-554-9649.

**E-mail:** comments@wtat24.com

**Web Site:** http://www.wmmp36.com

**Technical Facilities:** Channel No. 36 (602-608 MHz). Authorized power: 1000-kw max. visual, aural. Antenna: 1914-ft above av. terrain, 1904-ft. above ground, 1921-ft. above sea level.

Latitude 32° 56' 24"  
Longitude 79° 41' 45"

**Note:** Latitude and longitude coordinates shown are based on the North American Datum of 1927 (NAD 27) as currently required by the Mass Media Bureau of the FCC.

**Ownership:** Sinclair Broadcast Group Inc. (Group Owner).

**Began Operation:** April 10, 2006. Station broadcasting digitally on its analog channel allotment. Began analog operations: December 2, 1992. Sale to Max Media Properties LLC by Caro Broadcasting Ltd. approved by FCC July 23, 1996. Sale to present owner by Max Media Properties LLC approved by FCC June 26, 1998 (Television Digest, Vol. 37:49). Ceased analog operations: February 17, 2009.

**Represented (legal):** Pillsbury Winthrop Shaw Pittman LLP.

**Represented (sales):** Katz Media Group.

**Personnel:**

**Mary Margaret Johnson**, General Manager.

**Mike Kordek**, Chief Engineer.

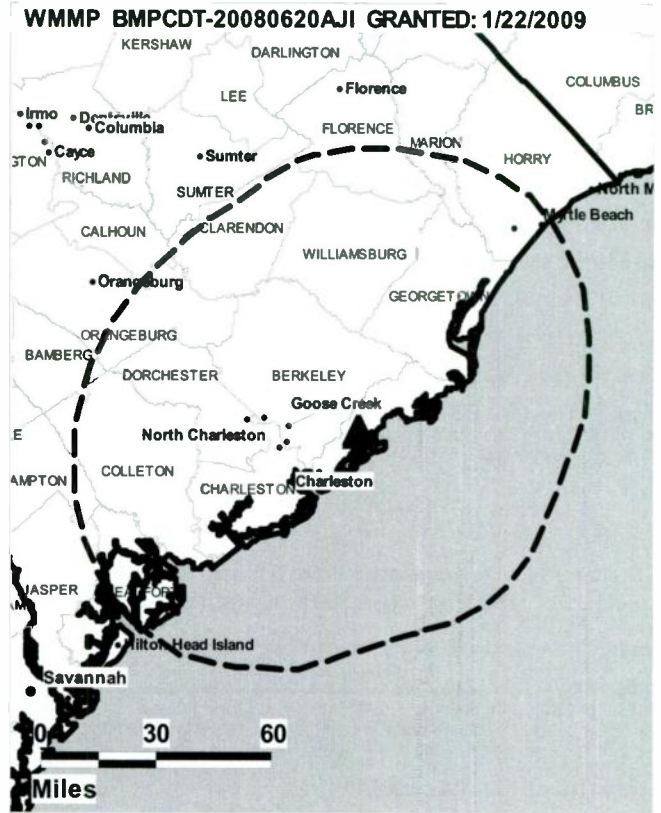
**Bill Littleton**, Program Director.

**Jason Lewis**, Production Manager.

**Sallie Moultrie**, Traffic Manager.

**Marge Bowen**, Administrative Assistant, Human Resources.

**City of License:** Charleston. **Station DMA:** Charleston, SC. **Rank:** 98.



© 2011 Warren Communications News

Circulation © 2010 Nielsen. Coverage based on Nielsen study.

GrandTotal	Cable TV Households	Non-cable TV Households	Total TV Households
Estimated Station Totals *	200,090	119,960	320,050
Average Weekly Circulation (2010)	39,607	28,770	68,377
Average Daily Circulation (2010)			20,177
Station DMA Total	Cable TV Households	Non-cable TV Households	Total TV Households
Estimated Station Totals *	200,090	111,100	311,190
Average Weekly Circulation (2010)	39,607	28,212	67,819
Average Daily Circulation (2010)			20,080
Other DMA Total	Cable TV Households	Non-cable TV Households	Total TV Households
Estimated Station Totals *	0	8,860	8,860
Average Weekly Circulation (2010)	0	558	558
Average Daily Circulation (2010)			97

\*Estimated station totals are sums of the Nielsen TV and Cable TV household estimates for each county in which the station registers viewing of more than 5% as per the Nielsen Survey Methods.

**WTAT-TV**  
**Ch. 24**

**Network Service:** FOX.

**Grantee:** WTAT Licensee LLC, 2000 W. 41st St, Baltimore, MD 21211.

**Studio:** 4301 Arco Lane, Charleston, SC 29418.

**Mailing Address:** 4301 Arco Lane, Charleston, SC 29418.

**Phone:** 843-744-2424. **Fax:** 843-554-9649.

**E-mail:** comments@wtat24.com

**Web Site:** http://www.foxcharleston.com

**Technical Facilities:** Channel No. 24 (530-536 MHz). Authorized power: 1000-kw max. visual, aural. Antenna: 1914-ft above av. terrain, 1904-ft. above ground, 1921-ft. above sea level.

Latitude 32° 56' 24"  
Longitude 79° 41' 45"

**Note:** Latitude and longitude coordinates shown are based on the North American Datum of 1927 (NAD 27) as currently required by the Mass Media Bureau of the FCC.

**Ownership:** Cunningham Broadcasting Corp. (Group Owner).

**Began Operation:** April 6, 2006. Station broadcasting digitally on its analog channel allotment. Began analog operations: September 7, 1985. Proposed sales to Sinclair Broadcast Group Inc. dismissed by FCC February 26, 2004 and September 13, 2002. Ceased analog operations: February 17, 2009.

**Represented (sales):** Katz Media Group.

**Represented (legal):** Pillsbury Winthrop Shaw Pittman LLP.

**Personnel:**

**Mary Margaret Johnson**, General Manager.

**Mike Kordek**, Chief Engineer.

**Bill Littleton**, Program Director.

**Jason Lewis**, Production Manager.

**Sallie Moultrie**, Traffic Manager.

**Marge Bowen**, Administrative Assistant & Human Resources Director.

**City of License:** Charleston. **Station DMA:** Charleston, SC. **Rank:** 98.

For more information call 800-771-9202 or visit [www.warren-news.com](http://www.warren-news.com)

**WTAT-TV BPCDT-20080620ADZ GRANTED: 9/9/2008**



© 2011 Warren Communications News

Circulation © 2010 Nielsen. Coverage based on Nielsen study.

GrandTotal	Cable TV Households	Non-cable TV Households	Total TV Households
Estimated Station Totals *	304,520	119,960	424,480
Average Weekly Circulation (2010)	110,520	58,242	168,762
Average Daily Circulation (2010)			58,908
Station DMA Total	Cable TV Households	Non-cable TV Households	Total TV Households
Estimated Station Totals *	200,090	111,100	311,190
Average Weekly Circulation (2010)	105,090	57,507	162,597
Average Daily Circulation (2010)			57,269
Other DMA Total	Cable TV Households	Non-cable TV Households	Total TV Households
Estimated Station Totals *	104,430	8,860	113,290
Average Weekly Circulation (2010)	5,430	735	6,165
Average Daily Circulation (2010)			1,639

\*Estimated station totals are sums of the Nielsen TV and Cable TV household estimates for each county in which the station registers viewing of more than 5% as per the Nielsen Survey Methods.



**WACH**  
**Ch. 48**

**Network Service:** FOX.

**Licensee:** Barrington Columbia License LLC, 2500 W Higgins Rd, Ste 880, Hoffman Estates, IL 60195.

**Studio:** 1400 Pickens St, Ste 600, Columbia, SC 29201.

**Mailing Address:** 1400 Pickens St, Ste 600, Columbia, SC 29201.

**Phone:** 803-252-5757. **Fax:** 803-212-7270.

**E-mail:** dolmsted@wach.com

**Web Site:** <http://www.midlandsconnect.com>

**Technical Facilities:** Channel No. 48 (674-680 MHz). Authorized power: 520-kw max. visual, aural. Antenna: 587-ft above av. terrain, 475-ft. above ground, 1793-ft. above sea level.

Latitude	34°	02'	38"
Longitude	80°	59'	51"

**Note:** Latitude and longitude coordinates shown are based on the North American Datum of 1927 (NAD 27) as currently required by the Mass Media Bureau of the FCC.

**Ownership:** Pilot Group LP (Group Owner).

**Began Operation:** December 4, 2002. Standard Definition. Began analog operations: October 2, 1981. Sale to FCVS Communications by Carolina Christian Broadcasting approved by FCC March 14, 1988. Sale to Ellis Communications by FCVS Communications approved by FCC October 7, 1993. Sale to Raycom Media Inc. by Ellis Communications approved by FCC July 26, 1996. Sale to present owner by Raycom Media Inc. approved by FCC June 13, 2006. Ceased analog operations: June 12, 2009.

**Represented (legal):** Paul Hastings.

**Represented (sales):** TeleRep Inc.

**Personnel:**

David Olmstead, President & Chief Executive Officer.

Phil Shreves, Chief Engineer.

Cheri Spetz, General Sales Manager.

John Farmer, Local Sales Manager.

Tim Walsh, National Sales Manager.

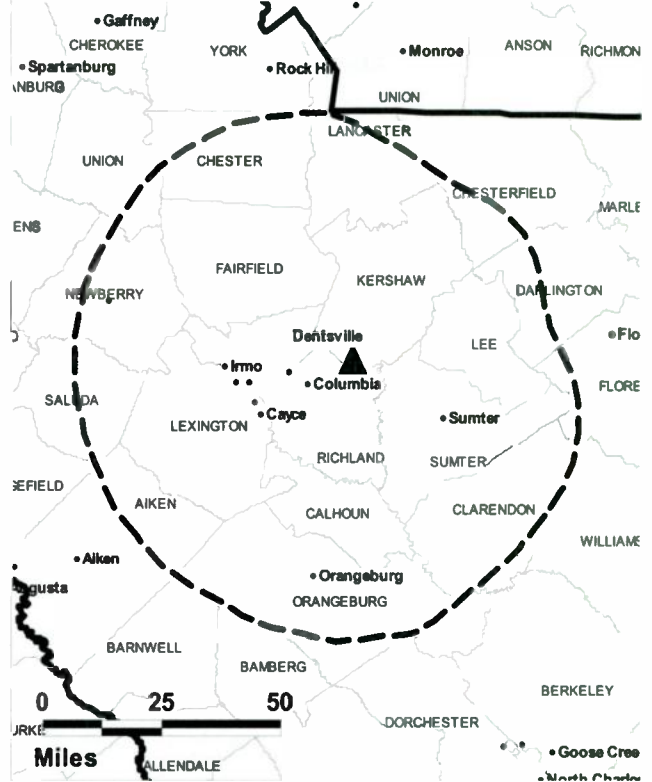
Reese Barkley, Program Director.

Bryan Cox, News Director.

Danielle Perkins, Traffic Manager.

**City of License:** Columbia. **Station DMA:** Columbia, SC. **Rank:** 78.

**WACH BMPCDT-20020719AAD GRANTED: 10/17/2002**



© 2011 Warren Communications News

Circulation © 2010 Nielsen. Coverage based on Nielsen study.

GrandTotal	Cable TV Households	Non-cable TV Households	Total TV Households
Estimated Station Totals *	215,270	184,360	399,630
Average Weekly Circulation (2010)	109,172	90,092	199,264
Average Daily Circulation (2010)			69,921
Station DMA Total	Cable TV Households	Non-cable TV Households	Total TV Households
Estimated Station Totals *	201,250	184,360	385,610
Average Weekly Circulation (2010)	107,237	90,092	197,329
Average Daily Circulation (2010)			69,683
Other DMA Total	Cable TV Households	Non-cable TV Households	Total TV Households
Estimated Station Totals *	14,020	0	14,020
Average Weekly Circulation (2010)	1,935	0	1,935
Average Daily Circulation (2010)			238

\*Estimated station totals are sums of the Nielsen TV and Cable TV household estimates for each county in which the station registers viewing of more than 5% as per the Nielsen Survey Methods.

**WIS**  
**Ch. 10**

**Network Service:** NBC.

**Licensee:** WIS License Subsidiary LLC, 201 Monroe St, RSA Tower, 20th Fl, Montgomery, AL 36104.

**Studio:** 1111 Bull St., Columbia, SC 29201.

**Mailing Address:** PO Box 367, Columbia, SC 29201.

**Phone:** 803-799-1010. **Fax:** 803-758-1155.

**E-mail:** dtodd@wistv.com

**Web Site:** http://www.wistv.com

**Technical Facilities:** Channel No. 10 (192-198 MHz). Authorized power: 57-kw visual, aural. Antenna: 1578-ft above av. terrain, 1489-ft. above ground, 1841-ft. above sea level.

Latitude 34° 07' 29"  
Longitude 80° 45' 23"

**Note:** Latitude and longitude coordinates shown are based on the North American Datum of 1927 (NAD 27) as currently required by the Mass Media Bureau of the FCC.

**Ownership:** Raycom Media Inc. (Group Owner).

**Began Operation:** January 30, 2003. Standard and High Definition. Station broadcasting digitally on its analog channel allotment. Began analog operations: November 7, 1953. Sale to present owner by Cosmos Broadcasting Corp. approved by FCC January 17, 2006. Ceased analog operations: June 12, 2009.

**Represented (sales):** HRP: Television Station Representative.

**Represented (legal):** Covington & Burling.

**Personnel:**

**Donita Todd**, Vice President & General Manager.

**Tina Blacklocke**, Station Manager & News Director.

**Brent Lane**, General Sales Manager.

**Lynette Lander**, Local Sales Manager.

**Sally Rodgers**, National & Regional Sales Manager.

**Ken Thayer**, Chief Engineer.

**Quentin Kenny**, Business Manager.

**Barry Ahrendt**, Program & Promotion Director.

**Bryan Reeves**, Production Manager.

**Joyce Murphy**, Traffic Manager.

**City of License:** Columbia. **Station DMA:** Columbia, SC. **Rank:** 78.

WIS BMPCDT-20090304ADP GRANTED: 3/17/2009



© 2011 Warren Communications News

Circulation © 2010 Nielsen. Coverage based on Nielsen study.

GrandTotal	Cable TV Households	Non-cable TV Households	Total TV Households
Estimated Station Totals *	257,010	233,780	490,790
Average Weekly Circulation (2010)	156,645	127,824	284,469
Average Daily Circulation (2010)			164,568
Station DMA Total	Cable TV Households	Non-cable TV Households	Total TV Households
Estimated Station Totals *	201,250	184,360	385,610
Average Weekly Circulation (2010)	148,805	123,509	272,314
Average Daily Circulation (2010)			161,626
Other DMA Total	Cable TV Households	Non-cable TV Households	Total TV Households
Estimated Station Totals *	55,760	49,420	105,180
Average Weekly Circulation (2010)	7,840	4,315	12,155
Average Daily Circulation (2010)			2,942

\*Estimated station totals are sums of the Nielsen TV and Cable TV household estimates for each county in which the station registers viewing of more than 5% as per the Nielsen Survey Methods.

**WLTX**  
**Ch. 17**

**Network Service:** CBS.

**Licensee:** Pacific & Southern Co. Inc., 7950 Jones Branch Dr, c/o Gannett Co., McLean, VA 22102.

**Studio:** 6027 Gamers Ferry Rd., Columbia, SC 29209.

**Mailing Address:** 6027 Gamers Ferry Rd, Columbia, SC 29209.

**Phone:** 803-776-3600. **Fax:** 803-695-3714.

**E-mail:** rodell@wltx.gannett.com

**Web Site:** http://www.wltx.com

**Technical Facilities:** Channel No. 17 (488-494 MHz). Authorized power: 1000-kw max. visual, aural. Antenna: 1640-ft above av. terrain, 1569-ft. above ground, 1911-ft. above sea level.

Latitude 34° 05' 49"  
Longitude 80° 45' 51"

**Note:** Latitude and longitude coordinates shown are based on the North American Datum of 1927 (NAD 27) as currently required by the Mass Media Bureau of the FCC.

**Satellite Earth Stations:** Transmitter RCA; RCA, 3.6-meter Ku-band; ChannelMaster, 3.6-meter C-band; Scientific-Atlanta, 4.6-meter C-band; Scientific-Atlanta, 7-meter C-band; Scientific-Atlanta, ChannelMaster receivers.

**Ownership:** Gannett Co. Inc. (Group Owner).

**Began Operation:** May 3, 2002. High Definition. Began analog operations: September 1, 1953. Broadcast on Ch. 67 for first eight years. Shifted to Ch. 19 on June 30, 1961. Sale to Lewis Broadcasting Corp. by Palmetto Radio Corp. approved by FCC February 22, 1978 (Television Digest, Vol. 18:9). Sale to present owner by Lewis Broadcasting Corp. approved by FCC April 29, 1998. Ceased analog operations: June 12, 2009.

**Represented (sales):** Blair Television.

**Personnel:**

**Rich O'Dell,** President & General Manager.

**Bob Heinzelmann,** General & National Sales Manager.

**Mike Garber,** News Director.

**Keely Richardson,** Business Manager.

**Jim Hays,** Creative Services Director.

**Barry Anderson,** Production Manager.

**Tom Gillespie,** Traffic Manager.

**City of License:** Columbia. **Station DMA:** Columbia, SC. **Rank:** 78.

WLTX BMPCDT-20020517AAP GRANTED: 6/21/2002



© 2011 Warren Communications News

Circulation © 2010 Nielsen. Coverage based on Nielsen study.

GrandTotal	Cable TV Households	Non-cable TV Households	Total TV Households
Estimated Station Totals *	201,250	229,160	430,410
Average Weekly Circulation (2010)	126,372	124,937	251,309
Average Daily Circulation (2010)			122,551
Station DMA Total	Cable TV Households	Non-cable TV Households	Total TV Households
Estimated Station Totals *	201,250	184,360	385,610
Average Weekly Circulation (2010)	126,372	121,368	247,740
Average Daily Circulation (2010)			121,399
Other DMA Total	Cable TV Households	Non-cable TV Households	Total TV Households
Estimated Station Totals *	0	44,800	44,800
Average Weekly Circulation (2010)	0	3,569	3,569
Average Daily Circulation (2010)			1,152

\*Estimated station totals are sums of the Nielsen TV and Cable TV household estimates for each county in which the station registers viewing of more than 5% as per the Nielsen Survey Methods.

**WOLO-TV**

**Ch. 8**

**Network Service:** ABC.

**Licensee:** South Carolina Broadcasting Partners, One Television Pl, c/o Leon Porter, Charlotte, NC 28205.

**Studio:** 5807 Shakespeare Rd., Columbia, SC 29223.

**Mailing Address:** PO Box 4217, Columbia, SC 29240.

**Phone:** 803-754-7525. **Fax:** 803-754-6147.

**E-mail:** daiken@abccolumbia.com

**Web Site:** http://www.wolo.com

**Technical Facilities:** Channel No. 8 (180-186 MHz). Authorized power: 43.7-kw visual, aural. Antenna: 1736-ft above av. terrain, 1729-ft. above ground, 1765-ft. above sea level.

Latitude 34° 06' 58"  
Longitude 80° 45' 51"

Holds CP for change to 1736-ft above av. terrain, 1729-ft. above ground, 2011-ft. above sea level; BPCDT-20100226ABM.

**Note:** Latitude and longitude coordinates shown are based on the North American Datum of 1927 (NAD 27) as currently required by the Mass Media Bureau of the FCC.

**Ownership:** Bahakel Communications Ltd. (Group Owner).

**Began Operation:** October 1, 2002. Standard and High Definition. Began analog operations: October 1, 1961. Sale to present owner by First Carolina Corp. approved by FCC May 5, 1964. Ceased analog operations: June 12, 2009.

**Represented (legal):** Dow Lohnes PLLC.

**Represented (sales):** Continental Television Sales.

**Personnel:**

**Chris Bailey**, Vice President, General Manager & General Sales Manager.

**Jim Babb**, Executive Vice President, Television & Cable.

**David Aiken**, Station & Program Manager.

**Shelley Nazarenko**, Local Sales Manager.

**Crysty Vaughan**, News Director.

**Jeff Wright**, Chief Engineer.

**Marty White**, Business Manager.

**Scott Moore**, Creative Services Manager.

**Gwen White**, Traffic Manager.

**City of License:** Columbia. **Station DMA:** Columbia, SC. **Rank:** 78.

**WOLO-TV BPCDT-20100226ABM GRANTED: 5/6/2010**



© 2011 Warren Communications News

Circulation © 2010 Nielsen. Coverage based on Nielsen study.

<b>GrandTotal</b>	<b>Cable TV Households</b>	<b>Non-cable TV Households</b>	<b>Total TV Households</b>
Estimated Station Totals *	232,850	188,880	421,730
Average Weekly Circulation (2010)	126,166	95,077	221,243
Average Daily Circulation (2010)			93,587
<b>Station DMA Total</b>	<b>Cable TV Households</b>	<b>Non-cable TV Households</b>	<b>Total TV Households</b>
Estimated Station Totals *	201,250	184,360	385,610
Average Weekly Circulation (2010)	121,995	94,521	216,516
Average Daily Circulation (2010)			92,680
<b>Other DMA Total</b>	<b>Cable TV Households</b>	<b>Non-cable TV Households</b>	<b>Total TV Households</b>
Estimated Station Totals *	31,600	4,520	36,120
Average Weekly Circulation (2010)	4,171	556	4,727
Average Daily Circulation (2010)			907

\*Estimated station totals are sums of the Nielsen TV and Cable TV household estimates for each county in which the station registers viewing of more than 5% as per the Nielsen Survey Methods.

**WZRB**  
**Ch. 47**

**Network Service:** CW.

**Licensee:** Roberts Broadcasting USA LLC, 1408 N Kingshighway Blvd, Ste 300, St. Louis, MO 63113.

**Studio:** 1747 Cushman Dr, Columbia, SC 29204.

**Mailing Address:** 1747 Cushman Dr, Columbia, SC 29204.

**Phone:** 803-714-2347. **Fax:** 803-691-3848.

**E-mail:** dodyy@roberts-companies.com

**Web Site:** <http://www.cw47columbia.com/>

**Technical Facilities:** Channel No. 47 (668-674 MHz). Authorized power: 240-kw max. visual, aural. Antenna: 630-ft above av. terrain, 518-ft. above ground, 898-ft. above sea level.

Latitude 34° 02' 38"  
Longitude 80° 59' 51"

**Note:** Latitude and longitude coordinates shown are based on the North American Datum of 1927 (NAD 27) as currently required by the Mass Media Bureau of the FCC.

**Ownership:** Steven C. Roberts (Group Owner); Michael V. Roberts (Group Owner).

**Began Operation:** February 17, 2009. Station broadcasting digitally on its analog channel allotment. Began analog operations: January 1, 2005. Ceased analog operations: February 17, 2009.

**Personnel:**

**Dody Yarborough**, General Manager.

**Rick Sprott**, Chief Engineer.

**Robin Jackson**, National Sales Manager.

**Brian Payne**, Production Manager.

**City of License:** Columbia. **Station DMA:** Columbia, SC. **Rank:** 78.

**Communications Daily**  
Warren Communications News

**Get the industry standard FREE** —

For a no-obligation trial call 800-771-9202 or visit [www.warren-news.com](http://www.warren-news.com)

**WZRB BMPCDT-20080620AJF GRANTED: 10/7/2008**



© 2011 Warren Communications News

Circulation © 2010 Nielsen. Coverage based on Nielsen study.

<b>GrandTotal</b>	<b>Cable TV Households</b>	<b>Non-cable TV Households</b>	<b>Total TV Households</b>
Estimated Station Totals *	194,640	184,360	379,000
Average Weekly Circulation (2010)	35,390	35,830	71,220
Average Daily Circulation (2010)			21,480
<b>Station DMA Total</b>	<b>Cable TV Households</b>	<b>Non-cable TV Households</b>	<b>Total TV Households</b>
Estimated Station Totals *	194,640	184,360	379,000
Average Weekly Circulation (2010)	35,390	35,830	71,220
Average Daily Circulation (2010)			21,480

\*Estimated station totals are sums of the Nielsen TV and Cable TV household estimates for each county in which the station registers viewing of more than 5% as per the Nielsen Survey Methods.

**WBTW**  
**Ch. 13**

**Network Service:** MNT, CBS.

**Licensee:** Media General Communications Holdings LLC, 333 E Franklin St, Richmond, VA 23219.

**Studio:** 3430 N. TV Rd., Florence, SC 29501.

**Mailing Address:** 3430 N. TV Rd, Florence, SC 29501.

**Phone:** 843-317-1313; 843-293-1301. **Fax:** 843-317-1422.

**E-mail:** mcaplin@wbtw.com

**Web Site:** http://www.wbtw.com

**Technical Facilities:** Channel No. 13 (210-216 MHz). Authorized power: 31.6-kw visual, aural. Antenna: 1962-ft above av. terrain, 1948-ft. above ground, 2064-ft. above sea level.

Latitude 34° 22' 04"  
Longitude 79° 19' 21"

**Note:** Latitude and longitude coordinates shown are based on the North American Datum of 1927 (NAD 27) as currently required by the Mass Media Bureau of the FCC.

**Multichannel TV Sound:** Stereo only.

**Ownership:** Media General Inc. (Group Owner).

**Began Operation:** January 5, 2002. Station broadcasting digitally on its analog channel allotment. Began analog operations: October 18, 1954. Sale to present owner by Spartan Communications Inc. approved by FCC March 22, 2000. Sale to Spartan Communications Inc. by Daily Telegraph Printing Co. approved by FCC June 12, 1984 (Television Digest, Vol. 24:15). Sale to Daily Telegraph Printing Co. by Jefferson Standard Life Insurance Co. approved by FCC February 28, 1968 (Vol. 7:43; 8:10). Ceased analog operations: June 12, 2009.

**Represented (sales):** HRP: Television Station Representative.

**Represented (legal):** Dow Lohnes PLLC.

**Personnel:**

**Michael Caplan**, Vice President & General Manager.

**Brian Lang**, General Sales Manager.

**John Vincent**, Local Sales Manager.

**Scott Chaskin**, Local Sales Manager.

**David Hart**, News Director.

**Scott Johnson**, Chief Engineer.

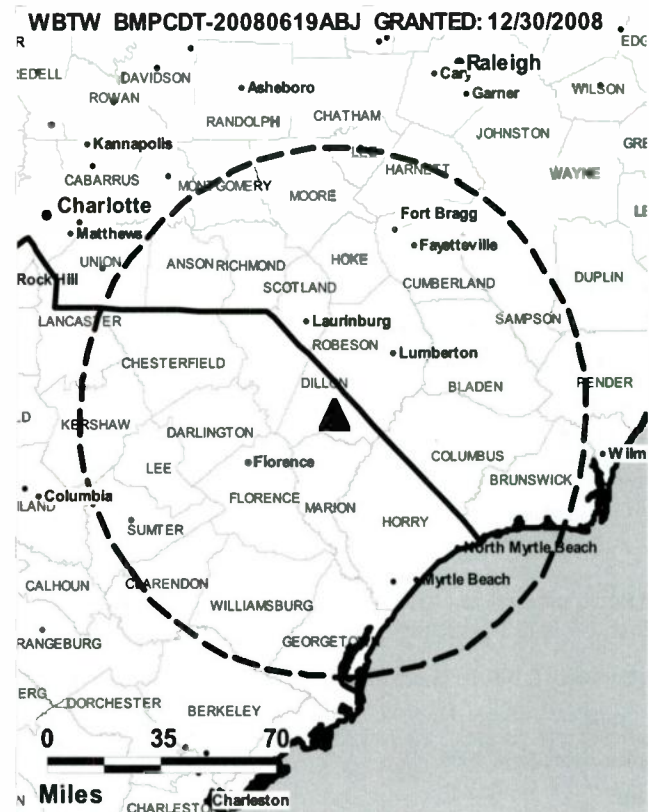
**James Bethea**, Business Manager.

**Chuck Spruill**, Creative Services Director.

**Sandra Sellers**, Traffic Manager.

**Angela McCravin**, Community Affairs Director.

**City of License:** Florence. **Station DMA:** Myrtle Beach-Florence, SC. **Rank:** 104.



© 2011 Warren Communications News

Circulation © 2010 Nielsen. Coverage based on Nielsen study.

GrandTotal	Cable TV Households	Non-cable TV Households	Total TV Households
Estimated Station Totals *	297,410	165,960	463,370
Average Weekly Circulation (2010)	168,063	84,450	252,513
Average Daily Circulation (2010)			140,479
Station DMA Total	Cable TV Households	Non-cable TV Households	Total TV Households
Estimated Station Totals *	186,640	100,760	287,400
Average Weekly Circulation (2010)	135,212	74,325	209,537
Average Daily Circulation (2010)			123,179
Other DMA Total	Cable TV Households	Non-cable TV Households	Total TV Households
Estimated Station Totals *	110,770	65,200	175,970
Average Weekly Circulation (2010)	32,851	10,125	42,976
Average Daily Circulation (2010)			17,300

\*Estimated station totals are sums of the Nielsen TV and Cable TV household estimates for each county in which the station registers viewing of more than 5% as per the Nielsen Survey Methods.

**WPDE-TV**

**Ch. 16**

**Network Service:** ABC.

**Licensee:** Barrington Myrtle Beach License LLC, 2500 W Higgins Rd, Ste 880, Hoffman Estates, IL 60195.

**Studio:** 1194 Atlantic Ave., Conway, SC 29526.

**Mailing Address:** PO Box 51150, Myrtle Beach, SC 29579.

**Phone:** 843-234-9733. **Fax:** 843-234-9739.

**E-mail:** feedback@wpde.com; wlhuggins@wpde.com

**Web Site:** http://www.carolinalive.com

**Technical Facilities:** Channel No. 16 (482-488 MHz). Authorized power: 421-kw max. visual, aural. Antenna: 1968-ft above av. terrain, 1962-ft. above ground, 2069-ft. above sea level.

Latitude 34° 22' 02"  
Longitude 79° 19' 49"

**Note:** Latitude and longitude coordinates shown are based on the North American Datum of 1927 (NAD 27) as currently required by the Mass Media Bureau of the FCC.

**Ownership:** Pilot Group LP (Group Owner).

**Began Operation:** August 15, 2008. Began analog operations: November 22, 1980. Sale to present owner by Diversified Communications approved by FCC December 16, 2005. Sale to Diversified Communications by Eastern Carolinas Broadcasting approved by FCC June 27, 1985. Ceased analog operations: June 12, 2009.

**Represented (legal):** Paul Hastings.

**Represented (sales):** Continental Television Sales.

**Personnel:**

**Billy Huggins**, Vice President & General Manager.

**Leigh Vaters**, General Sales Manager.

**Victoria Spechko**, News Director.

**Mark Olson**, Chief Engineer.

**Marissa Wilson**, Program Manager.

**Judy Lung**, Accounting & Sales Manager.

**Michelle Camp**, Commercial Production Manager.

**City of License:** Florence. **Station DMA:** Myrtle Beach-Florence, SC. **Rank:** 104.



Circulation © 2010 Nielsen. Coverage based on Nielsen study.

GrandTotal	Cable TV Households	Non-cable TV Households	Total TV Households
Estimated Station Totals *	217,630	164,440	382,070
Average Weekly Circulation (2010)	115,018	61,994	177,012
Average Daily Circulation (2010)			80,888
Station DMA Total	Cable TV Households	Non-cable TV Households	Total TV Households
Estimated Station Totals *	186,640	100,760	287,400
Average Weekly Circulation (2010)	104,885	55,803	160,688
Average Daily Circulation (2010)			75,234
Other DMA Total	Cable TV Households	Non-cable TV Households	Total TV Households
Estimated Station Totals *	30,990	63,680	94,670
Average Weekly Circulation (2010)	10,133	6,191	16,324
Average Daily Circulation (2010)			5,654

\*Estimated station totals are sums of the Nielsen TV and Cable TV household estimates for each county in which the station registers viewing of more than 5% as per the Nielsen Survey Methods.

**WWMB**  
**Ch. 21**

**Network Service:** CW.

**Licensee:** SagamoreHill of Carolina Licenses LLC, 3825 Inverness Way, Augusta, GA 30907.

**Studio:** 1194 Atlantic Ave., Conway, SC 29526.

**Mailing Address:** PO Box 51150, Myrtle Beach, SC 29579.

**Phone:** 843-234-9733. **Fax:** 843-234-9739.

**E-mail:** wlhuggins@wpde.com

**Web Site:** http://www.carolinalive.com

**Technical Facilities:** Channel No. 21 (512-518 MHz). Authorized power: 400-kw max. visual, aural. Antenna: 1906-ft above av. terrain, 1900-ft. above ground, 2007-ft. above sea level.

Latitude 34° 22' 02"  
Longitude 79° 19' 49"

**Note:** Latitude and longitude coordinates shown are based on the North American Datum of 1927 (NAD 27) as currently required by the Mass Media Bureau of the FCC.

**Ownership:** SagamoreHill Midwest LLC (Group Owner).

**Began Operation:** January 23, 2003. Began analog operations: September 21, 1994. Ceased analog operations: June 12, 2009. Sale to present owner by Atlantic Media Group approved by FCC December 16, 2005. Sale to Atlantic Media Group by Coastal Television Inc. (Edward L. Young) approved by FCC July 30, 1993. Sale to Coastal Television Inc. by Tri-Star Communications approved by FCC August 5, 1991. Sale to Tri-Star Communications by Magara Communications Corp. approved by FCC April 30, 1990.

**Represented (legal):** Wiley Rein LLP.

**Represented (sales):** Continental Television Sales.

**Personnel:**

**Billy Huggins**, Vice President & General Manager.

**Victoria Spechko**, News Director.

**Leigh Vaters**, General Sales Manager.

**Mark Olson**, Chief Engineer.

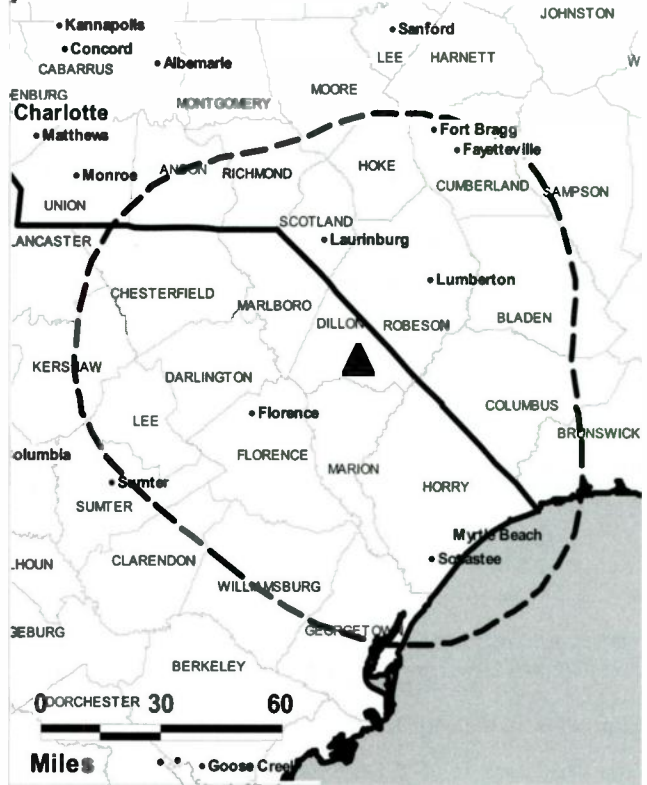
**Judy Lung**, Accounting.

**Marissa Wilson**, Program Director.

**Debra Yost**, Traffic Manager.

**City of License:** Florence. **Station DMA:** Myrtle Beach-Florence, SC. **Rank:** 104.

**WWMB BMPCDT-20080620ALY GRANTED: 2/2/2009**



© 2011 Warren Communications News

Circulation © 2010 Nielsen. Coverage based on Nielsen study.

GrandTotal	Cable TV Households	Non-cable TV Households	Total TV Households
Estimated Station Totals *	242,360	140,290	382,650
Average Weekly Circulation (2010)	52,595	36,993	89,588
Average Daily Circulation (2010)			29,595
Station DMA Total	Cable TV Households	Non-cable TV Households	Total TV Households
Estimated Station Totals *	183,790	100,760	284,550
Average Weekly Circulation (2010)	45,902	32,340	78,242
Average Daily Circulation (2010)			26,689
Other DMA Total	Cable TV Households	Non-cable TV Households	Total TV Households
Estimated Station Totals *	58,570	39,530	98,100
Average Weekly Circulation (2010)	6,693	4,653	11,346
Average Daily Circulation (2010)			2,906

\*Estimated station totals are sums of the Nielsen TV and Cable TV household estimates for each county in which the station registers viewing of more than 5% as per the Nielsen Survey Methods.



**WGGS-TV**  
**Ch. 16**

**Network Service:** IND.

**Licensee:** Carolina Christian Broadcasting Inc., PO Box 1616, Greenville, SC 29602.

**Studio:** 3409 Rutherford Rd. Extension, Taylors, SC 29687.

**Mailing Address:** PO Box 1616, Greenville, SC 29602.

**Phone:** 864-244-1616. **Fax:** 864-292-8481.

**E-mail:** billyrainey16@gmail.com

**Web Site:** http://www.dovebroadcasting.com

**Technical Facilities:** Channel No. 16 (482-488 MHz). Authorized power: 175-kw max. visual, aural. Antenna: 1181-ft above av. terrain, 167-ft. above ground, 2185-ft. above sea level.

Latitude 34° 56' 26"  
Longitude 82° 24' 41"

Requests modification of CP for change to 900-kw max. visual; BMAPCDT-20080619AAM.

**Note:** Latitude and longitude coordinates shown are based on the North American Datum of 1927 (NAD 27) as currently required by the Mass Media Bureau of the FCC.

**Ownership:** Carolina Christian Broadcasting Inc. (Group Owner).

**Began Operation:** June 27, 2007. Station broadcasting digitally on its analog channel allotment. Began analog operations: October 29, 1972. Ceased analog operations: June 12, 2009.

**Personnel:**

**James H. Thompson**, President & General Manager.

**Bill Rainey**, General Sales Manager.

**Dante Thompson**, Local Sales Manager.

**Pete Littlefield**, Chief Engineer.

**Kym MacKinnon**, Program Director & Traffic Manager.

**Greg West**, Promotion Director.

**Michele Loftis**, Production Director.

**Derek Myers**, Public Affairs Director.

**City of License:** Greenville.

**Station DMA:** Greenville-Spartanburg-Anderson, SC-Asheville, NC. **Rank:** 36.

WGGS-TV BPCDT-20080317AGV GRANTED: 4/4/2008



© 2011 Warren Communications News

Circulation © 2010 Nielsen. Coverage based on Nielsen study.

GrandTotal	Cable TV Households	Non-cable TV Households	Total TV Households
Estimated Station Totals *	192,150	240,040	432,190
Average Weekly Circulation (2010)	16,455	13,938	30,393
Average Daily Circulation (2010)			6,535
Station DMA Total	Cable TV Households	Non-cable TV Households	Total TV Households
Estimated Station Totals *	168,980	240,040	409,020
Average Weekly Circulation (2010)	14,694	13,938	28,632
Average Daily Circulation (2010)			6,303
Other DMA Total	Cable TV Households	Non-cable TV Households	Total TV Households
Estimated Station Totals *	23,170	0	23,170
Average Weekly Circulation (2010)	1,761	0	1,761
Average Daily Circulation (2010)			232

\*Estimated station totals are sums of the Nielsen TV and Cable TV household estimates for each county in which the station registers viewing of more than 5% as per the Nielsen Survey Methods.

**WHNS**  
**Ch. 21**

**Network Service:** FOX.

**Grantee:** Meredith Corp., 1716 Locust St, Des Moines, IA 50309-3203.

**Studio:** 21 Interstate Ct, Greenville, SC 29615.

**Mailing Address:** 21 Interstate Ct, Greenville, SC 29615.

**Phone:** 864-288-2100. **Fax:** 864-297-0728.

**E-mail:** guy.hempel@foxcarolina.com

**Web Site:** http://www.whns.com

**Technical Facilities:** Channel No. 21 (512-518 MHz). Authorized power: 400-kw max. visual, aural. Antenna: 2500-ft above av. terrain, 1583-ft. above ground, 5011-ft. above sea level.

Latitude 35° 10' 56"  
Longitude 82° 40' 56"

**Note:** Latitude and longitude coordinates shown are based on the North American Datum of 1927 (NAD 27) as currently required by the Mass Media Bureau of the FCC.

**Ownership:** Meredith Corp. (Group Owner).

**Began Operation:** October 15, 2002. Station broadcasting digitally on its analog channel allotment. Began analog operations: July 5, 1953. Sale to Pappas Telecasting by Thomas Broadcasting approved by FCC July 27, 1979 (Television Digest, Vol. 19:25). Resumed operation April 1, 1984. Sale to Cannell Communications by Pappas Telecasting Companies approved by FCC August 2, 1990 (Vol. 29:47; 30:35). Sale to First Media Television LP by Cannell approved by FCC November 1, 1994. Sale to present owner by First Media Television LP approved by FCC June 20, 1997 (Vol. 37:27). Ceased analog operations: June 12, 2009.

**Represented (sales):** TeleRep Inc.

**Personnel:**

Guy Hempel, General Manager.

Jeff Gilbert, General Sales Manager.

Eric Krebs, Local Sales Manager.

Alan DeFlorio, National Sales Manager.

Kyann Lewis, News Director.

Jim Barnes, Chief Engineer.

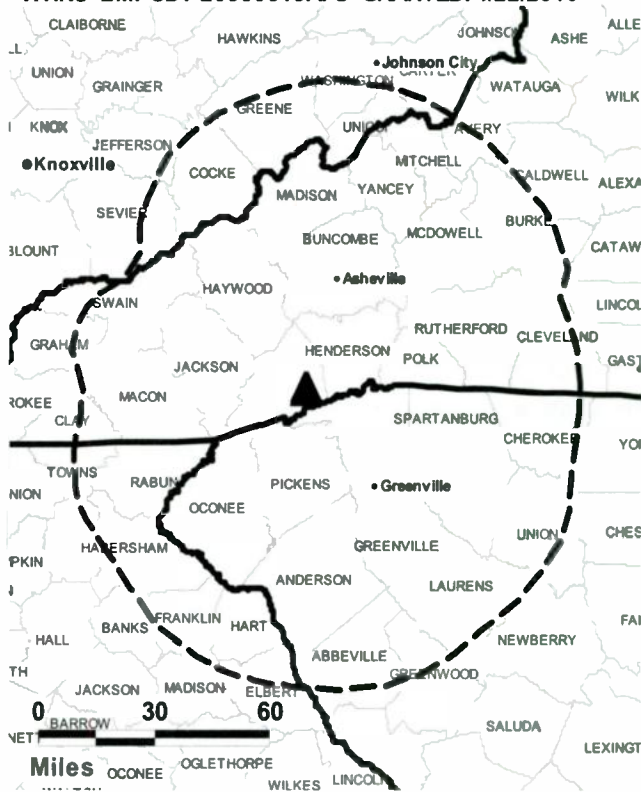
Phyllis Olson, Controller.

Rhonda Ross, Traffic Manager.

**City of License:** Greenville.

**Station DMA:** Greenville-Spartanburg-Anderson, SC-Asheville, NC. **Rank:** 36.

WHNS B MPCDT-20080619AFO GRANTED: 4/22/2010



© 2011 Warren Communications News

Circulation © 2010 Nielsen. Coverage based on Nielsen study.

GrandTotal	Cable TV Households	Non-cable TV Households	Total TV Households
Estimated Station Totals *	422,440	440,130	862,570
Average Weekly Circulation (2010)	212,365	232,740	445,105
Average Daily Circulation (2010)			170,562
Station DMA Total	Cable TV Households	Non-cable TV Households	Total TV Households
Estimated Station Totals *	419,800	417,950	837,750
Average Weekly Circulation (2010)	211,525	231,312	442,837
Average Daily Circulation (2010)			170,201
Other DMA Total	Cable TV Households	Non-cable TV Households	Total TV Households
Estimated Station Totals *	2,640	22,180	24,820
Average Weekly Circulation (2010)	840	1,428	2,268
Average Daily Circulation (2010)			361

\*Estimated station totals are sums of the Nielsen TV and Cable TV household estimates for each county in which the station registers viewing of more than 5% as per the Nielsen Survey Methods.

**WYFF**  
**Ch. 59**

**Network Service:** NBC.

**Licensee:** WYFF Hearst Argyle Television Inc., PO Box 1800, c/o Brooks, Pierce et al., Raleigh, NC 27602.

**Studio:** Broadcast Place, 505 Rutherford St., Greenville, SC 29609.

**Mailing Address:** 505 Rutherford St, Greenville, SC 29609.

**Phone:** 864-242-4404. **Fax:** 864-240-5305.

**E-mail:** jhumphries@hearst.com

**Web Site:** http://www.wyff4.com

**Technical Facilities:** Channel No. 59 (740-746 MHz). Authorized power: 1000-kw max. visual, aural. Antenna: 1893-ft above av. terrain, 761-ft. above ground, 3848-ft. above sea level.

Latitude 35° 06' 43"  
Longitude 82° 36' 24"

Holds CP for change to channel number 36, 1955-ft above av. terrain, 833-ft. above ground, 3921-ft. above sea level; BPCDT-20080317ABT.

**Note:** Latitude and longitude coordinates shown are based on the North American Datum of 1927 (NAD 27) as currently required by the Mass Media Bureau of the FCC.

**Ownership:** Hearst-Argyle Television Inc. (Group Owner).

**Began Operation:** February 18, 2005. Began analog operations: December 31, 1953. Hearst-Argyle received approval from the FCC May 26, 2009 to become privately owned by The Hearst Corp. Sale to present owner by Pulitzer Publishing Co. approved by FCC November 24, 1998. Exchange (with WXII, Winston-Salem, NC) for KSDK, St. Louis, MO approved by FCC February 17, 1983. Transfer to Multimedia Inc. from Southeastern Broadcasting Corp. approved by FCC September 22, 1967. Ceased analog operations: June 12, 2009.

**Represented (sales):** Eagle Television Sales.

**Represented (legal):** Brooks, Pierce, McLendon, Humphrey & Leonard LLP.

**Personnel:**

**Michael Hayes**, President & General Manager.

**John Humphries**, General Sales Manager.

**Steve Eaton**, Local Sales Manager.

**Blake Bridges**, National Sales Manager.

**Justin Antoniotti**, News Director.

**Douglas Durkee**, Broadcast Operations Manager.

**Jim Myers**, Chief Engineer.

**Steve Bomar**, Business Manager.

**Cathy Petropoulos**, Sales & Marketing Director.

**Marsa Jarrett**, Promotion Manager.

**Dan Ross**, Production Manager & Programming Director.

**Keith Eaker**, Research Director.

**WYFF BPCDT-20080317ABT GRANTED: 3/31/2008**



© 2011 Warren Communications News

**Melanie Richey**, Traffic Manager.

**City of License:** Greenville.

**Station DMA:** Greenville-Spartanburg-Anderson, SC-Asheville, NC. Rank: 36.

Circulation © 2010 Nielsen. Coverage based on Nielsen study.

GrandTotal	Cable TV Households	Non-cable TV Households	Total TV Households
Estimated Station Totals *	431,970	422,350	854,320
Average Weekly Circulation (2010)	285,794	282,925	568,719
Average Daily Circulation (2010)			309,981
Station DMA Total	Cable TV Households	Non-cable TV Households	Total TV Households
Estimated Station Totals *	423,780	417,950	841,730
Average Weekly Circulation (2010)	283,765	282,373	566,138
Average Daily Circulation (2010)			309,124
Other DMA Total	Cable TV Households	Non-cable TV Households	Total TV Households
Estimated Station Totals *	8,190	4,400	12,590
Average Weekly Circulation (2010)	2,029	552	2,581
Average Daily Circulation (2010)			857

\*Estimated station totals are sums of the Nielsen TV and Cable TV household estimates for each county in which the station registers viewing of more than 5% as per the Nielsen Survey Methods.

**WTGS**  
**Ch. 28**

**Network Service:** FOX.

**Licensee:** PBC Broadcasting of Savannah License LLC, 11766 Wilshire Blvd, Ste 405, Los Angeles, CA 90025-6573.

**Studios:** 3171 Independence Blvd, Hardeeville, SC 29927; 10001 Abercorn St, Savannah, GA 31406.

**Mailing Address:** 10001 Abercorn St, Savannah, GA 31406.

**Phone:** 843-784-9200; 912-925-0022. **Fax:** 912-921-2235.

**E-mail:** lfairbanks@thecoastalsource.com

**Web Site:** http://www.thecoastalsource.com

**Technical Facilities:** Channel No. 28 (554-560 MHz). Authorized power: max. visual, aural. Antenna: 1493-ft above av. terrain, 1503-ft. above ground, 1516-ft. above sea level.

Latitude 32° 02' 45"  
Longitude 81° 20' 27"

**Note:** Latitude and longitude coordinates shown are based on the North American Datum of 1927 (NAD 27) as currently required by the Mass Media Bureau of the FCC.

**Ownership:** PBC Networks LLC (Group Owner).

**Began Operation:** May 9, 2007. Station broadcasting digitally on its analog channel allotment. Began analog operations: September 1, 1985. Ceased analog operations: February 17, 2009. Voluntary assignment of license from Debtor in Possession status to restructured PBC Television Holdings LLC, now PBC Networks LLC, approved by FCC September 28, 2009. Involuntary assignment of license to Debtor in Possession status approved by FCC July 24, 2009. Sale to PBC Television Holdings LLC by Brissette Broadcasting of Savannah License LLC approved by FCC July 30, 2007. Sale to Brissette Broadcasting of Savannah License LLC by LP Media Inc. approved by FCC October 28, 1998. Sale to LP Media Inc. by Hilton Head Television Inc. approved by FCC July 15, 1996.

**Represented (legal):** Drinker Biddle.

**Represented (sales):** Continental Television Sales.

**Personnel:**

Lynn Fairbanks, President & General Manager.

Scott McBride, Station Manager.

Steve Flint, Local Sales Manager.

Michael Sullivan, News Director.

Walter Bohlin, Engineering Director.

Erica Scriven, Business Manager.

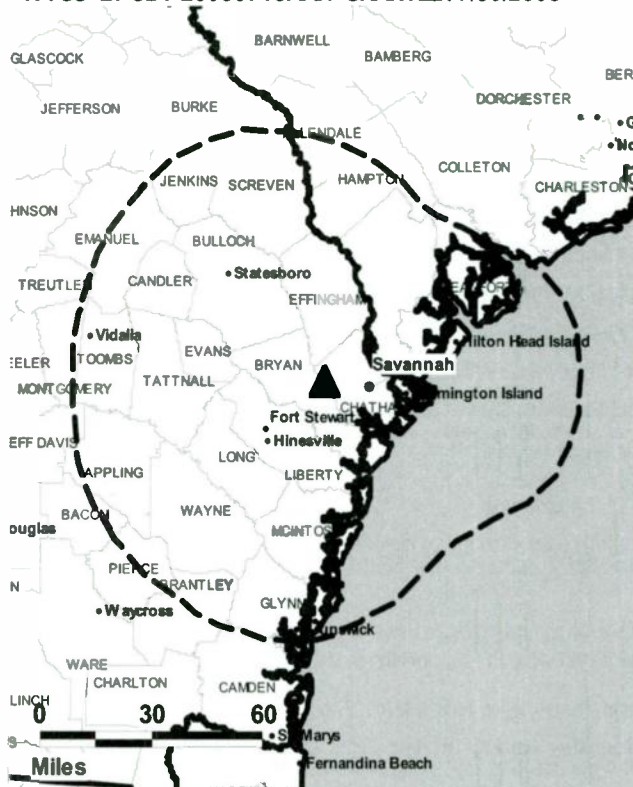
Morgan Sladick, Program Director.

Jason Usry, Promotions Manager.

Chris Hays, Production Manager.

Karon Johnson, Traffic Manager.

WTGS BPCDT-20080718AAH GRANTED: 7/30/2008



© 2011 Warren Communications News

**City of License:** Hardeeville. **Station DMA:** Savannah, GA. **Rank:** 96.

Circulation © 2010 Nielsen. Coverage based on Nielsen study.

GrandTotal	Cable TV Households	Non-cable TV Households	Total TV Households
Estimated Station Totals *	188,240	128,700	316,940
Average Weekly Circulation (2010)	84,446	56,314	140,760
Average Daily Circulation (2010)			45,348
Station DMA Total	Cable TV Households	Non-cable TV Households	Total TV Households
Estimated Station Totals *	178,010	128,700	306,710
Average Weekly Circulation (2010)	83,093	56,314	139,407
Average Daily Circulation (2010)			45,183
Other DMA Total	Cable TV Households	Non-cable TV Households	Total TV Households
Estimated Station Totals *	10,230	0	10,230
Average Weekly Circulation (2010)	1,353	0	1,353
Average Daily Circulation (2010)			165

\*Estimated station totals are sums of the Nielsen TV and Cable TV household estimates for each county in which the station registers viewing of more than 5% as per the Nielsen Survey Methods.

**WFXB**  
**Ch. 18**

**Network Service:** FOX.

**Licensee:** Springfield Broadcasting Partners, One Television Pl, c/o Leon Porter, Charlotte, NC 28205.

**Studio:** 3364 Huger St, Myrtle Beach, SC 29577.

**Mailing Address:** PO Box 8309, Myrtle Beach, SC 29578.

**Phone:** 643-828-4300. **Fax:** 843-828-4343.

**E-mail:** rwilson@wfxb.com

**Web Site:** http://www.wfxb.com

**Technical Facilities:** Channel No. 18 (494-500 MHz). Authorized power: 1000-kw max. visual, aural. Antenna: 1506-ft above av. terrain, 1503-ft. above ground, 1579-ft. above sea level.

Latitude 34° 11' 19"  
Longitude 79° 11' 00"

**Transmitter:** 1.5-mi. S of Hwy 76 & State Rd S34-320, Mullins.

**Note:** Latitude and longitude coordinates shown are based on the North American Datum of 1927 (NAD 27) as currently required by the Mass Media Bureau of the FCC.

**Ownership:** Bahakel Communications Ltd. (Group Owner).

**Began Operation:** January 30, 2007. Began analog operations: July 5, 1984. Sale to present owner by GE Media Inc. approved by FCC March 16, 2006. Sale to GE Media Inc. by Carolina Christian Broadcasting Inc. approved by FCC April 12, 1996. Sale to Carolina Christian Broadcasting Inc. approved by FCC November 4, 1981. Ceased analog operations: June 12, 2009.

**Represented (legal):** Dow Lohnes PLLC.

**Represented (sales):** Katz Media Group.

**Personnel:**

**Rigby Wilson,** Vice President & General Manager.

**Pete Sealer,** Local Sales Manager, Florence.

**Jon Jones,** Local Sales Manager, Myrtle Beach.

**Ken Theobald,** Chief Engineer.

**Linda Todd,** Business Manager.

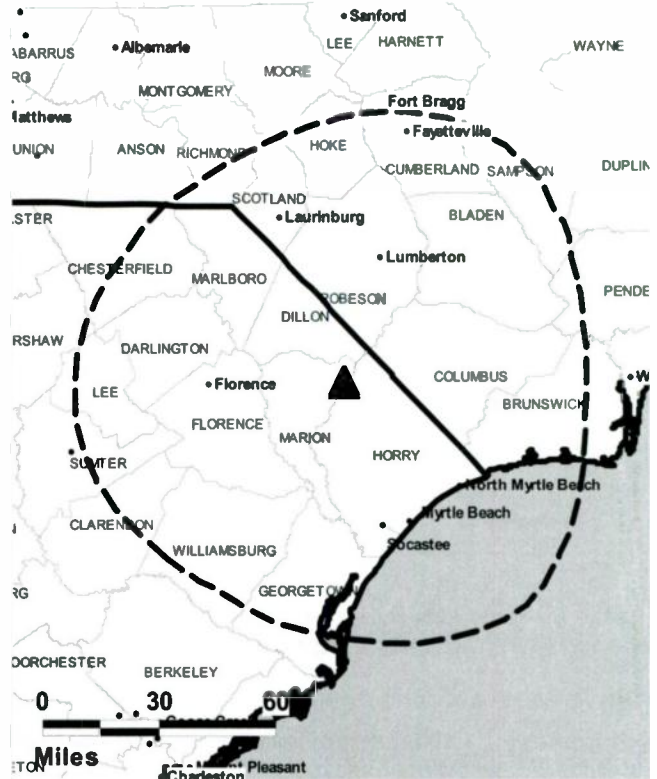
**Steve Albright,** Program Coordinator.

**Dave Miligan,** Production Manager.

**John Lydon,** Traffic Coordinator.

**City of License:** Myrtle Beach. **Station DMA:** Myrtle Beach-Florence, SC. **Rank:** 104.

**WFXB BPCDT-19990701KE GRANTED: 4/23/2001**



© 2011 Warren Communications News

Circulation © 2010 Nielsen. Coverage based on Nielsen study.

GrandTotal	Cable TV Households	Non-cable TV Households	Total TV Households
Estimated Station Totals *	204,470	147,020	351,490
Average Weekly Circulation (2010)	95,567	52,636	148,203
Average Daily Circulation (2010)			50,523
Station DMA Total	Cable TV Households	Non-cable TV Households	Total TV Households
Estimated Station Totals *	186,640	100,760	287,400
Average Weekly Circulation (2010)	91,537	48,232	139,769
Average Daily Circulation (2010)			48,198
Other DMA Total	Cable TV Households	Non-cable TV Households	Total TV Households
Estimated Station Totals *	17,830	46,260	64,090
Average Weekly Circulation (2010)	4,030	4,404	8,434
Average Daily Circulation (2010)			2,325

\*Estimated station totals are sums of the Nielsen TV and Cable TV household estimates for each county in which the station registers viewing of more than 5% as per the Nielsen Survey Methods.

**WMBF-TV**

**Ch. 32**

**Network Service:** NBC.

**Licensee:** WMBF License Subsidiary LLC, 201 Monroe St, RSA Tower, 20th Fl, Montgomery, AL 36104.

**Studio:** 918 Frontage Rd E, Myrtle Beach, SC 29577.

**Mailing Address:** PO Box 3579, Myrtle Beach, SC 29578.

**Phone:** 843-839-9623; 843-661-6683. **Fax:** 843-839-9625.

**E-mail:** tfortenberry@wmbfnews.com

**Web Site:** http://www.wmbfnews.com

**Technical Facilities:** Channel No. 32 (578-584 MHz). Authorized power: 165-kw max. visual, aural. Antenna: 610-ft above av. terrain, 607-ft. above ground, 627-ft. above sea level.

Latitude 33° 43' 50"  
Longitude 79° 04' 32"

**Note:** Latitude and longitude coordinates shown are based on the North American Datum of 1927 (NAD 27) as currently required by the Mass Media Bureau of the FCC.

**Ownership:** Raycom Media Inc. (Group Owner).

**Began Operation:** August 8, 2008. Sale to present owner by Cosmos Broadcasting Corp. approved by FCC January 17, 2006.

**Represented (legal):** Covington & Burling.

**Represented (engineering):** du Treil, Lundin & Rackley Inc.

**Personnel:**

**Ted Fortenberry**, Vice President & General Manager.

**Gary Savage**, Chief Engineer.

**Eileen Russo**, General & National Sales Manager.

**Chris Nugent**, Local Sales Manager.

**Kristin Hargis**, Marketing Director.

**Ashley Smith**, Programming Coordinator.

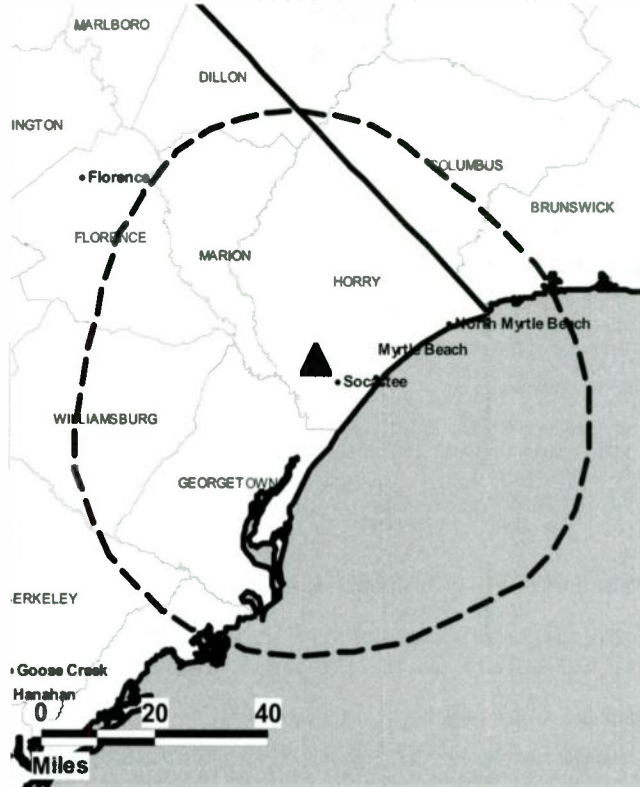
**Katrina Lilly**, Traffic Coordinator.

**Sarah Miles**, News Director.

**Brian Lester**, Production Manager.

**City of License:** Myrtle Beach. **Station DMA:** Myrtle Beach-Florence, SC. **Rank:** 104.

**WMBF-TV BMPCDT-20080620ABU GRANTED: 8/26/2008**



© 2011 Warren Communications News

Circulation © 2010 Nielsen. Coverage based on Nielsen study.

<b>GrandTotal</b>	<b>Cable TV Households</b>	<b>Non-cable TV Households</b>	<b>Total TV Households</b>
Estimated Station Totals *	207,310	108,210	315,520
Average Weekly Circulation (2010)	103,960	27,548	131,508
Average Daily Circulation (2010)			55,191
<b>Station DMA Total</b>	<b>Cable TV Households</b>	<b>Non-cable TV Households</b>	<b>Total TV Households</b>
Estimated Station Totals *	186,640	100,760	287,400
Average Weekly Circulation (2010)	99,021	27,012	126,033
Average Daily Circulation (2010)			53,056
<b>Other DMA Total</b>	<b>Cable TV Households</b>	<b>Non-cable TV Households</b>	<b>Total TV Households</b>
Estimated Station Totals *	20,670	7,450	28,120
Average Weekly Circulation (2010)	4,939	536	5,475
Average Daily Circulation (2010)			2,135

\*Estimated station totals are sums of the Nielsen TV and Cable TV household estimates for each county in which the station registers viewing of more than 5% as per the Nielsen Survey Methods.

**WMYT-TV**  
**Ch. 39**

**Network Service:** MNT.

**Grantee:** WMYT-TV Inc., PO Box 668400, 3501 Performance Rd, Charlotte, NC 28266-8400.

**Studio:** 3501 Performance Rd, Charlotte, NC 28214.

**Mailing Address:** 3501 Performance Rd, Charlotte, NC 28214.

**Phone:** 704-398-0046. **Fax:** 704-393-8407.

**E-mail:** info@wmyt12.com

**Web Site:** http://www.wmyt12.com/

**Technical Facilities:** Channel No. 39 (320-626 MHz). Authorized power: 225-kw max. visual, aural. Antenna: 1873-ft above av. terrain, 1844-ft. above ground, 2650-ft. above sea level.

Latitude 35° 21' 44"  
Longitude 81° 09' 19"

**Note:** Latitude and longitude coordinates shown are based on the North American Datum of 1927 (NAD 27) as currently required by the Mass Media Bureau of the FCC.

**Ownership:** Capitol Broadcasting Co. Inc. (Group Owner).

**Began Operation:** May 24, 2002. Began analog operations: October 21, 1994. Ceased analog operations: June 12, 2009.

**Represented (legal):** Holland & Knight LLP.

**Personnel:**

**Will Davis**, Vice President & General Manager.

**Shawn Harris**, Station & General Sales Manager.

**Tom Shields**, Local Sales Manager.

**Don Travis**, National Sales Manager.

**John Bishop**, Engineering Manager.

**Jacqueline Draper**, Business Manager.

**Joe Heaton**, Promotion & Marketing Manager.

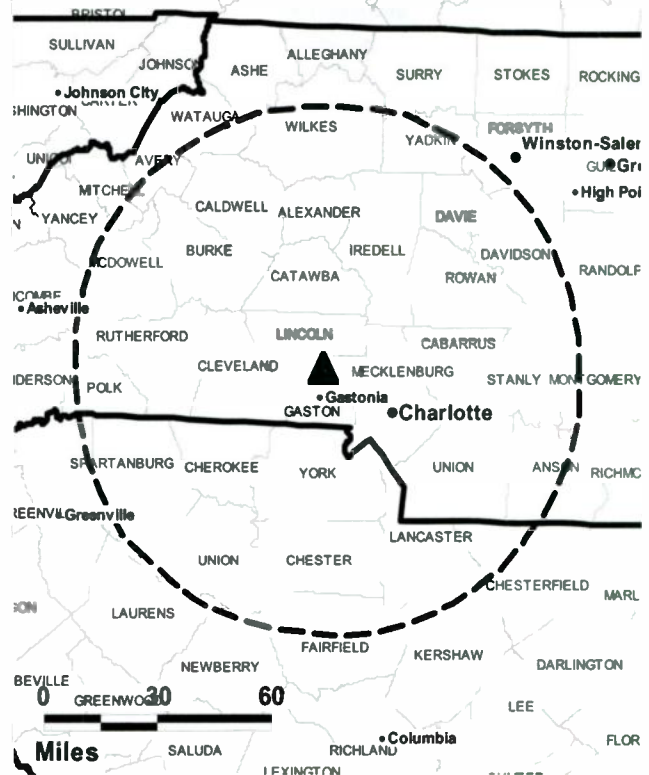
**Mary Sellers**, Traffic Manager.

**City of License:** Rock Hill. **Station DMA:** Charlotte, NC. **Rank:** 23.

Digital cable and TV coverage maps.  
Visit [www.warren-news.com/mediaprints.htm](http://www.warren-news.com/mediaprints.htm)



**WMYT-TV BMPCDT-20080319ADB GRANTED: 5/30/2008**



© 2011 Warren Communications News

Circulation © 2010 Nielsen. Coverage based on Nielsen study.

GrandTotal	Cable TV Households	Non-cable TV Households	Total TV Households
Estimated Station Totals *	683,720	442,630	1,126,350
Average Weekly Circulation (2010)	150,568	87,294	237,862
Average Daily Circulation (2010)			77,967
Station DMA Total	Cable TV Households	Non-cable TV Households	Total TV Households
Estimated Station Totals *	683,720	436,150	1,119,870
Average Weekly Circulation (2010)	150,568	86,782	237,350
Average Daily Circulation (2010)			77,773
Other DMA Total	Cable TV Households	Non-cable TV Households	Total TV Households
Estimated Station Totals *	0	6,480	6,480
Average Weekly Circulation (2010)	0	512	512
Average Daily Circulation (2010)		194	194

\*Estimated station totals are sums of the Nielsen TV and Cable TV household estimates for each county in which the station registers viewing of more than 5% as per the Nielsen Survey Methods.

**WSPA-TV**  
**Ch. 7**

**Network Service:** CBS.

**Licensee:** Media General Communications Holdings LLC, 333 E Franklin St, Richmond, VA 23219.

**Studios:** 250 International Dr., Spartanburg, SC 29303; 33 Villa Rd., Greenville, SC 29602.

**Mailing Address:** PO Box 1717, Spartanburg, SC 29304.

**Phone:** 864-576-7777; 864-233-7777. **Fax:** 864-587-5430.

**Web Site:** <http://www.wspa.com>

**Technical Facilities:** Channel No. 7 (174-180 MHz). Authorized power: 25.7-kw visual, aural. Antenna: 2188-ft above av. terrain, 421-ft. above ground, 3633-ft. above sea level.

Latitude 35° 10' 12"  
Longitude 82° 17' 27"

**Note:** Latitude and longitude coordinates shown are based on the North American Datum of 1927 (NAD 27) as currently required by the Mass Media Bureau of the FCC.

**Ownership:** Media General Inc. (Group Owner).

**Began Operation:** June 14, 2000. High Definition. Station broadcasting digitally on its analog channel allotment. Began analog operations: April 29, 1956. Station lost both analog and digital service March 1, 2009 due to collapse of transmission towers from ice storm. Both services were restored March 8th using temporary antennas. Ceased analog operations: June 12, 2009.

**Represented (legal):** Dow Lohnes PLLC.

**Personnel:**

Phil Lane, Vice President & General Manager.

Mike Kreaci, General Sales Manager.

Steve Cloy, Local Sales Manager, Greenville.

Alex Bongiorno, News Director.

Ron Peeler, Chief Engineer.

Laura Nunamacher, Business Manager.

Shukriyyah Fareed, Program Coordinator.

Megan Hannigan, Promotion & Public Affairs.

Heather Campbill, Production Manager.

Beth Hitesman, Creative Services Director.

Betty Foster, Traffic Manager.

**City of License:** Spartanburg.

**Station DMA:** Greenville-Spartanburg-Anderson, SC-Asheville, NC. **Rank:** 36.

WSPA-TV BMPCDT-20080619ABN GRANTED: 2/6/2009



© 2011 Warren Communications News

Circulation © 2010 Nielsen. Coverage based on Nielsen study.

Grand Total	Cable TV Households	Non-cable TV Households	Total TV Households
Estimated Station Totals *	529,170	434,060	963,230
Average Weekly Circulation (2010)	287,750	287,239	574,989
Average Daily Circulation (2010)			283,363
Station DMA Total	Cable TV Households	Non-cable TV Households	Total TV Households
Estimated Station Totals *	423,780	417,950	841,730
Average Weekly Circulation (2010)	264,798	285,088	549,886
Average Daily Circulation (2010)			277,193
Other DMA Total	Cable TV Households	Non-cable TV Households	Total TV Households
Estimated Station Totals *	105,390	16,110	121,500
Average Weekly Circulation (2010)	22,952	2,151	25,103
Average Daily Circulation (2010)			6,170

\*Estimated station totals are sums of the Nielsen TV and Cable TV household estimates for each county in which the station registers viewing of more than 5% as per the Nielsen Survey Methods.



**WKTC**  
**Ch. 39**

**Network Service:** MNT.

**Licensee:** WBHQ Columbia LLC, 120-A Pontiac Business Center Dr, Elgin, SC 29045.

**Studio:** 120-A Pontiac Business Center Dr., Elgin, SC 29045-9171.

**Mailing Address:** 120-A Pontiac Business Center Dr, Elgin, SC 29045-9171.

**Phone:** 803-419-6363. **Fax:** 803-419-6399.

**E-mail:** srein@midlandswb4.com

**Technical Facilities:** Channel No. 39 (320-626 MHz). Authorized power: 500-kw max. visual, aural. Antenna: 1283-ft above av. terrain, 1280-ft. above ground, 1563-ft. above sea level.

Latitude 34° 06' 58"  
Longitude 80° 45' 51"

**Note:** Latitude and longitude coordinates shown are based on the North American Datum of 1927 (NAD 27) as currently required by the Mass Media Bureau of the FCC.

**Ownership:** WBHQ Columbia LLC.

**Began Operation:** October 20, 2007. Began analog operations: September 15, 1997. Sale to present owner by Dove Broadcasting Inc. approved by FCC October 22, 2004. Transfer of remaining 51% interest by C. Fred McLaughlin to Dove Broadcasting Inc. approved by FCC October 15, 1999. Ceased analog operations: February 17, 2009.

**Represented (legal):** Dickstein Shapiro LLP.

**Personnel:**

Stephanie Rein, General Manager, General Sales & Business Manager.

Jim McBurney, Chief Engineer.

Anthony Blair, Program & Creative Services Director & Traffic Assistant.

**City of License:** Sumter. **Station DMA:** Columbia, SC. **Rank:** 78.

WKTC BMPCDT-20040625AAR GRANTED: 8/16/2004



© 2011 Warren Communications News

Circulation © 2010 Nielsen. Coverage based on Nielsen study.

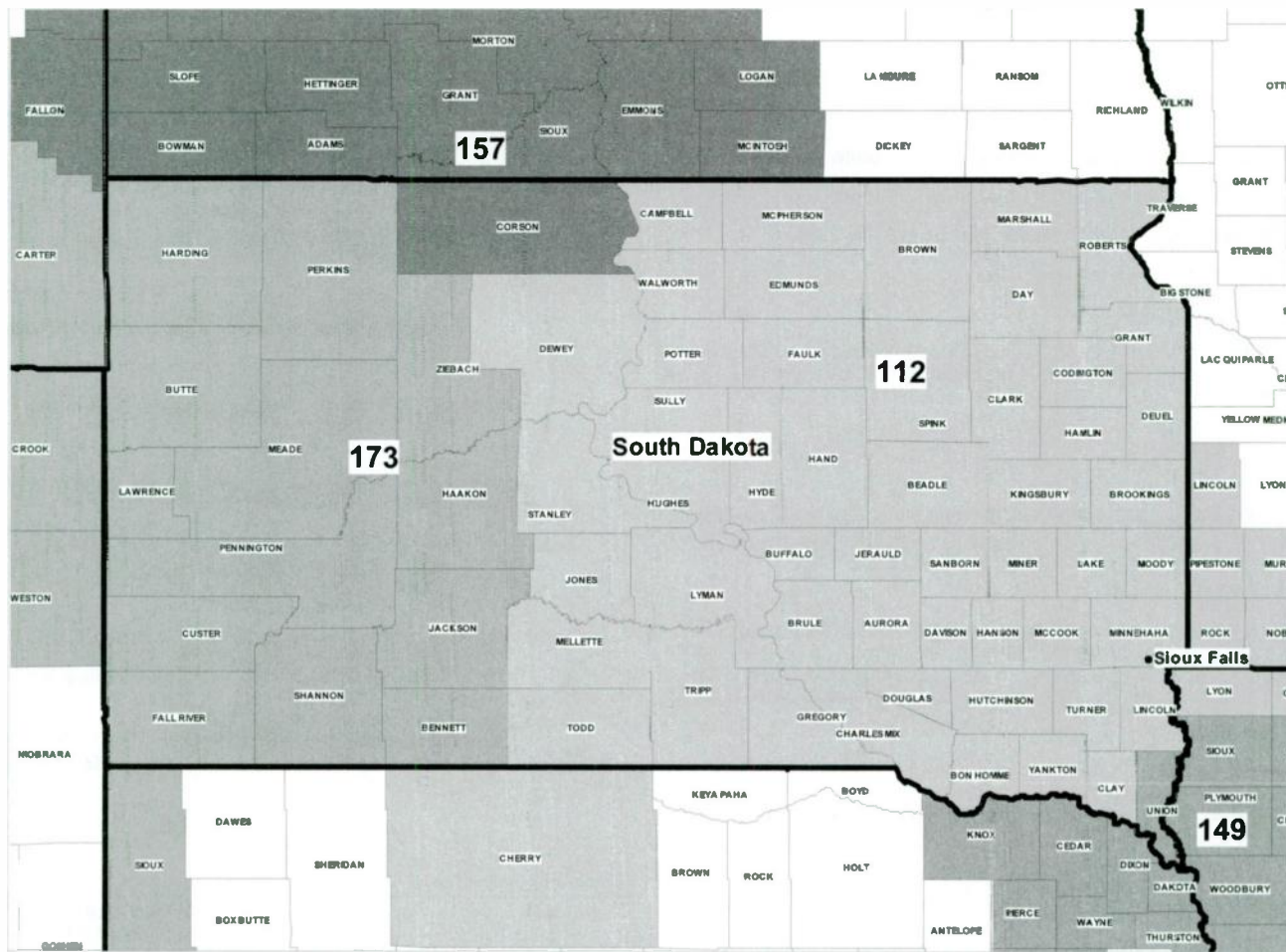
GrandTotal	Cable TV Households	Non-cable TV Households	Total TV Households
Estimated Station Totals *	200,190	184,360	384,550
Average Weekly Circulation (2010)	43,537	34,468	78,005
Average Daily Circulation (2010)			23,680

Station DMA Total	Cable TV Households	Non-cable TV Households	Total TV Households
Estimated Station Totals *	200,190	184,360	384,550
Average Weekly Circulation (2010)	43,537	34,468	78,005
Average Daily Circulation (2010)			23,680

\*Estimated station totals are sums of the Nielsen TV and Cable TV household estimates for each county in which the station registers viewing of more than 5% as per the Nielsen Survey Methods.

For more information call 800-771-9202 or visit [www.warren-news.com](http://www.warren-news.com)



© 2011 Warren Communications News

MARKET	NIelsen DMA TV HOUSEHOLDS	RANK	MARKET AREA COMMERCIAL STATIONS
Sioux Falls (Mitchell), SD.....	263,790	112	KABY-TV (9); KDLO-TV (3); KDLT-TV (47); KDLV-TV (26); KELO-TV (11); KPLO-TV (14); KPRY-TV (19); KSFY-TV (13); KTTM (12); KTTW (7); KWSD (36)
Sioux City, IA.....	155,490	149	KCAU-TV (9); KMEG (39); KPTH (49); KTV (41)
Minot-Bismarck-Dickinson (Williston), ND.....	138,730	157	KBMY (17); KFYP-TV (31); KMCY (14); KMOT (10); KNDX (26); KQCD-TV (7); KUMV-TV (8); KXMA-TV (19); KXMB-TV (12); KXMC-TV (13); KXMD-TV (14); KXND (24)
Rapid City, SD.....	97,930	173	KCLO-TV (16); KEVN-TV (7); KHSD-TV (10); KIVV-TV (5); KNBN (21); KOTA-TV (2); KSGW-TV (13)

**South Dakota Station Totals as of October 1, 2010**

	VHF	UHF	TOTAL
<b>Commercial Television</b>	10	7	17
<b>Educational Television</b>	5	4	9
	15	11	26

**South Dakota TV Station Index**

KABY-TV — Aberdeen, SD (9).....p. A-1131	KELO-TV — Sioux Falls, SD (11).....p. A-1144	KPLO-TV — Reliance, SD (14).....p. A-1142
KCLO-TV — Rapid City, SD (16).....p. A-1138	KEVN-TV — Rapid City, SD (7).....p. A-1139	KPRY-TV — Pierre, SD (19).....p. A-1137
KDLO-TV — Florence, SD (3).....p. A-1132	KHSD-TV — Lead, SD (10).....p. A-1134	KSFY-TV — Sioux Falls, SD (13).....p. A-1145
KDLT-TV — Sioux Falls, SD (47).....p. A-1143	KIVV-TV — Lead, SD (5).....p. A-1135	KTTM — Huron, SD (12).....p. A-1133
KDLV-TV — Mitchell, SD (26).....p. A-1136	KNBN — Rapid City, SD (21).....p. A-1140	KTTW — Sioux Falls, SD (7).....p. A-1146
	KOTA-TV — Rapid City, SD (2).....p. A-1141	KWSD — Sioux Falls, SD (36).....p. A-1147

**KABY-TV**

**Ch. 9**

**Network Service:** ABC.

**Licensee:** Hoak Media of Dakota License LLC, 500 Crescent Ct, Ste 200, Dallas, TX 75201-7808.

**Studio:** 300 N Dakota Ave, Ste 100, Sioux Falls, SD 57104.

**Mailing Address:** 300 N Dakota Ave, Ste 100, Sioux Falls, SD 57104.

**Phone:** 605-336-1300; 800-955-5739. **Fax:** 605-336-7936.

**E-mail:** ksfy@ksfy.com

**Web Site:** http://www.ksfy.com

**Technical Facilities:** Channel No. 9 (186-192 MHz). Authorized power: 19.4-kw visual, aural. Antenna: 1401-ft above av. terrain, 1258-ft. above ground, 3027-ft. above sea level.

Latitude 45° 06' 23"  
Longitude 97° 53' 57"

**Note:** Latitude and longitude coordinates shown are based on the North American Datum of 1927 (NAD 27) as currently required by the Mass Media Bureau of the FCC.

**Ownership:** Hoak Media LLC (Group Owner).

**Began Operation:** November 18, 2002. Station broadcasting digitally on its analog channel allotment. Began analog operations: November 27, 1958. Sale to present owner by South Dakota Television License Sub LLC approved by FCC November 16, 2006. Sale to South Dakota Television License Sub LLC by Raycom Media Inc. approved by FCC February 27, 2004. Sale to Raycom Media Inc. by Ellis Communications approved by FCC July 26, 1996. Sale to Ellis Communications by New Vision TV approved by FCC December 4, 1994. Sale to New Vision TV by News-Press & Gazette Co. approved by FCC September 7, 1993. Sale to News-Press & Gazette Co. by Forum Publishing approved by FCC November 15, 1985. Sale to Forum Publishing by Gordon H. Ritz, Wheelock Whitney, et al., approved by FCC November 14, 1973. Sale to Gordon H. Ritz, Wheelock Whitney, et. al., by John Boler & others approved by FCC December 23, 1969. Ceased analog operations: February 16, 2009.

**Represented (legal):** Akin, Gump, Strauss, Hauer & Feld LLP.

**Personnel:**

Jim Berman, Vice President & General Manager.

John Greenwood, General Sales Manager.

John Shelby, News Director.

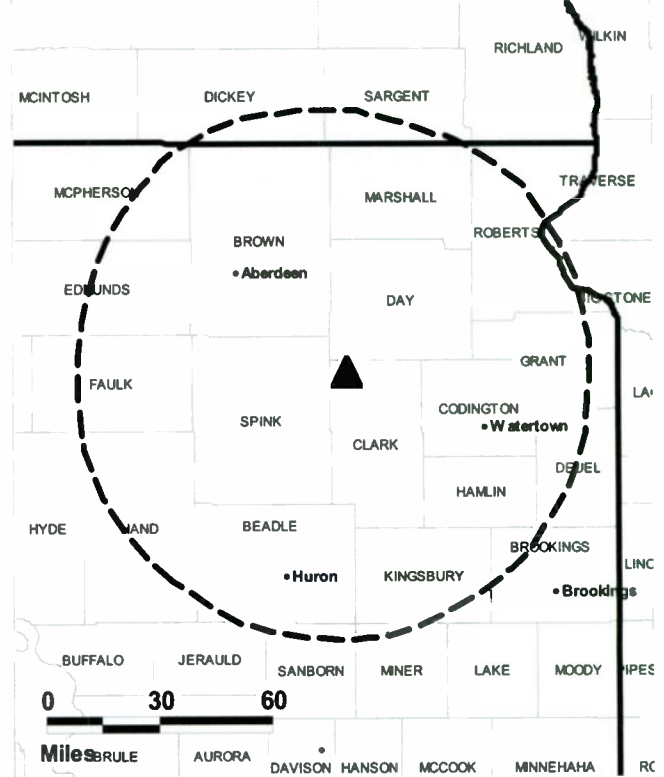
Darrel Nelson, Chief Engineer.

Kristen Boyle, Business Manager.

Jeff Bonk, Creative Services Director.

Jeff Morlan, Operations Manager.

**KABY-TV BPCDT-20080408AEN GRANTED: 4/10/2008**



© 2011 Warren Communications News

**Tammy Ranum, Traffic Manager.**

**City of License:** Aberdeen. **Station DMA:** Sioux Falls (Mitchell), SD. **Rank:** 112.

Circulation © 2010 Nielsen. Coverage based on Nielsen study.

GrandTotal	Cable TV Households	Non-cable TV Households	Total TV Households
Estimated Station Totals *	34,790	4,130	38,920
Average Weekly Circulation (2010)	21,014	279	21,293
Average Daily Circulation (2010)			8,518

Station DMA Total	Cable TV Households	Non-cable TV Households	Total TV Households
Estimated Station Totals *	34,790	4,130	38,920
Average Weekly Circulation (2010)	21,014	279	21,293
Average Daily Circulation (2010)			8,518

\*Estimated station totals are sums of the Nielsen TV and Cable TV household estimates for each county in which the station registers viewing of more than 5% as per the Nielsen Survey Methods.

**KDLO-TV**  
**Ch. 3**

**Network Service:** MNT, CBS.

**Licensee:** Young Broadcasting of Sioux Falls Inc., 160 Greentree Dr, Ste 101, Dover, DE 19904.

**Studio:** 501 S. Phillips Ave., Sioux Falls, SD 57104.

**Mailing Address:** 501 S Phillips Ave, Sioux Falls, SD 57104.

**Phone:** 605-336-1100. **Fax:** 605-357-3350.

**E-mail:** kelotv@keloland.com

**Web Site:** http://www.keloland.com

**Technical Facilities:** Channel No. 3 (60-66 MHz). Authorized power: 14.4-kw visual, aural. Antenna: 1684-ft above av. terrain, 1651-ft. above ground, 3498-ft. above sea level.

Latitude	44°	57'	53"
Longitude	97°	34'	50"

**Transmitter:** 0.5-mi. N. Garden City.

**Note:** Latitude and longitude coordinates shown are based on the North American Datum of 1927 (NAD 27) as currently required by the Mass Media Bureau of the FCC.

**Ownership:** New Young Broadcasting Holding Co. Inc. (Group Owner).

**Began Operation:** May 1, 2002. Station broadcasting digitally on its analog channel allotment. Began analog operations: September 24, 1955. Ceased analog operations: June 12, 2009. Assignment to Young Broadcasting of Sioux Falls Inc. (New Young Broadcasting Holding Co. Inc.) approved by FCC June 18, 2010. Competing assignment to reorganized subsidiaries of Young Broadcasting Inc. dismissed at applicant's request June 2, 2010. Involuntary assignment to debtor in possession status approved by FCC March 17, 2009. Sale to Young Broadcasting Inc. by Midcontinent Television of South Dakota Inc. approved by FCC March 29, 1996.

**Represented (legal):** Harris, Wiltshire & Grannis LLP.

**Personnel:**

**Robert Peterson**, President & General Manager.

**Jay Hulzenga**, Station Manager.

**Jamey Clapp**, Production Manager.

**Mark Millage**, News Director.

**John Hertz**, Chief Engineer.

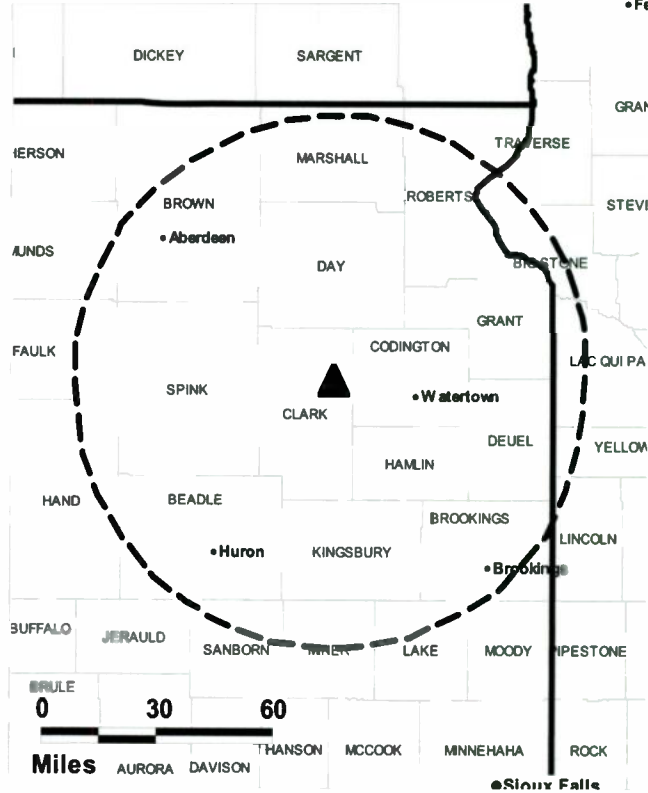
**Marlin Van Peurse**, Finance Director.

**Karen Floyd**, Program Director.

**Paul Farmer**, Promotion & Marketing Director.

**Misty Farabee**, Traffic Manager.

**KDLO-TV B MPCDT-20080618AJF GRANTED: 7/14/2008**



© 2011 Warren Communications News

**City of License:** Florence. **Station DMA:** Sioux Falls (Mitchell), SD. **Rank:** 112.

Circulation © 2010 Nielsen. Coverage based on Nielsen study.

<b>GrandTotal</b>	<b>Cable TV Households</b>	<b>Non-cable TV Households</b>	<b>Total TV Households</b>
Estimated Station Totals *	36,330	8,750	45,080
Average Weekly Circulation (2010)	22,579	2,694	25,273
Average Daily Circulation (2010)			13,006

<b>Station DMA Total</b>	<b>Cable TV Households</b>	<b>Non-cable TV Households</b>	<b>Total TV Households</b>
Estimated Station Totals *	36,330	8,750	45,080
Average Weekly Circulation (2010)	22,579	2,694	25,273
Average Daily Circulation (2010)			13,006

\*Estimated station totals are sums of the Nielsen TV and Cable TV household estimates for each county in which the station registers viewing of more than 5% as per the Nielsen Survey Methods.

**KTTM**  
**Ch. 12**

**Network Service:** FOX.

**Licensee:** Independent Communications Inc., PO Box 5103, 2817 W 11th St, Sioux Falls, SD 57117-5103.

**Studio:** 2817 W. 11th St., Sioux Falls, SD 57104.

**Mailing Address:** PO Box 5103, Sioux Falls, SD 57117.

**Phone:** 605-338-0017. **Fax:** 605-338-7173.

**E-mail:** edh@kttw.com

**Web Site:** http://www.kttw.com

**Technical Facilities:** Channel No. 12 (204-210 MHz). Authorized power: 12.6-kw visual, aural. Antenna: 843-ft above av. terrain, 830-ft. above ground, 2145-ft. above sea level.

Latitude 44° 11' 39"  
Longitude 98° 19' 05"

**Note:** Latitude and longitude coordinates shown are based on the North American Datum of 1927 (NAD 27) as currently required by the Mass Media Bureau of the FCC.

**Ownership:** Independent Communications Inc. (Group Owner).

**Began Operation:** December 4, 2008. Station broadcasting digitally on its analog channel allotment. Began analog operations: August 31, 1991. Ceased analog operations: November 25, 2008.

**Represented (sales):** Continental Television Sales.

**Personnel:**

Ed Hoffman, General Manager & Program Director.

Stacey Sieverding, Sales Manager.

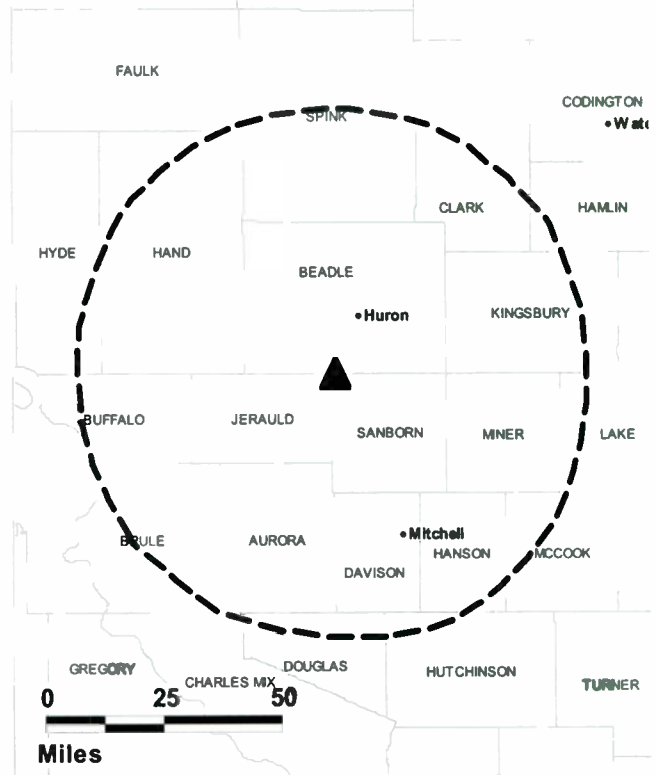
Corey Thompson, Operations & Master Control Manager.

John Bennett, Chief Engineer.

Rodney Bergeson, Production Manager.

**City of License:** Huron. **Station DMA:** Sioux Falls (Mitchell), SD. **Rank:** 112.

**KTTM BMPCDT-20080312ABD GRANTED: 4/30/2008**



© 2011 Warren Communications News

Circulation © 2010 Nielsen. Coverage based on Nielsen study.

GrandTotal	Cable TV Households	Non-cable TV Households	Total TV Households
Estimated Station Totals *	26,840	4,100	30,940
Average Weekly Circulation (2010)	8,290	778	9,068
Average Daily Circulation (2010)			1,867

Station DMA Total	Cable TV Households	Non-cable TV Households	Total TV Households
Estimated Station Totals *	26,840	4,100	30,940
Average Weekly Circulation (2010)	8,290	778	9,068
Average Daily Circulation (2010)			1,867

\*Estimated station totals are sums of the Nielsen TV and Cable TV household estimates for each county in which the station registers viewing of more than 5% as per the Nielsen Survey Methods.

**KHSD-TV**  
**Ch. 10**

**Network Service:** ABC.

**Licensee:** Duhamel Broadcasting Enterprises, PO Box 1760, 518 St. Joseph St, Rapid City, SD 57709-1760.

**Duhamel Building:** 518 St. Joseph St, Rapid City, SD 57701.

**Mailing Address:** PO Box 1760, Rapid City, SD 57709.

**Phone:** 605-342-2000. **Fax:** 605-342-7305.

**E-mail:** sharon@kotatv.com

**Web Site:** http://www.kotatv.com

**Technical Facilities:** Channel No. 10 (192-198 MHz). Authorized power: 34.8-kw visual, aural. Antenna: 1890-ft above av. terrain, 564-ft. above ground, 7539-ft. above sea level.

Latitude	44°	19'	36"
Longitude	103°	50'	12"

**Note:** Latitude and longitude coordinates shown are based on the North American Datum of 1927 (NAD 27) as currently required by the Mass Media Bureau of the FCC.

**Ownership:** Duhamel Broadcasting Enterprises (Group Owner).

**Began Operation:** August 24, 2005. Began analog operations: November 2, 1966. Ceased analog operations: June 12, 2009.

**Represented (sales):** Continental Television Sales.

**Personnel:**

**William F. Duhamel,** President & General Manager.

**Peter A. Duhamel,** Vice President.

**Helene M. Duhamel,** Vice President.

**Doug Loos,** Operations Manager.

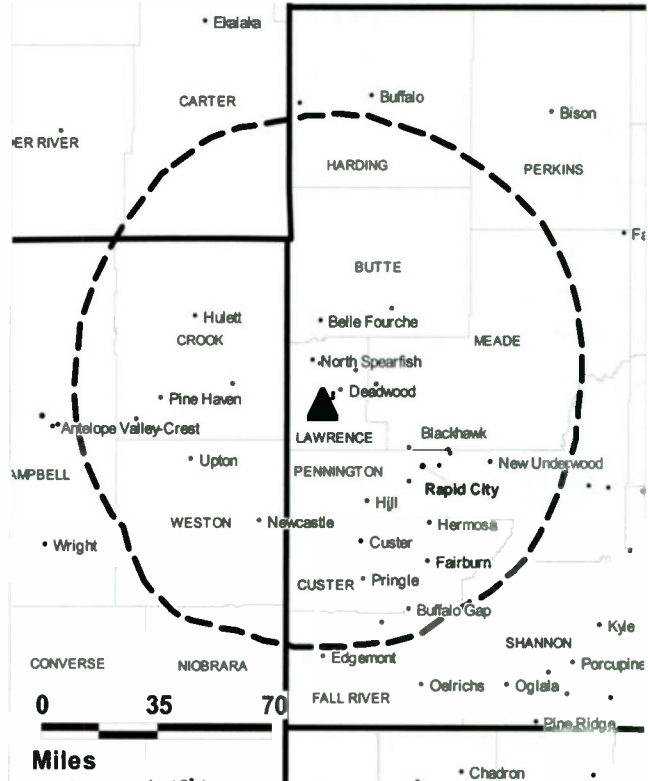
**Steve Duffy,** General Sales Manager.

**Gerry Fenske,** Local Sales Manager.

**Dan Black,** Chief Engineer.

**John Petersen,** News Director.

**KHSD-TV BPCDT-20010529ACO GRANTED: 10/25/2001**



© 2011 Warren Communications News

**Teresa Hofer,** Business Manager.

**Dave Bitterman,** Production & Creative Service Director.

**Debra Tireman,** Traffic Manager.

**City of License:** Lead. **Station DMA:** Rapid City, SD. **Rank:** 173.

**Nielsen Data:** Not available.

**KIVV-TV**  
**Ch. 5**

**Network Service:** FOX.

**Grantee:** KEVN Inc., PO Box 677, 2000 Skyline Dr, Rapid City, SD 57709-0677.

**Studio:** 2000 Skyline Dr., Rapid City, SD 57701.

**Mailing Address:** PO Box 677, Rapid City, SD 57709.

**Phone:** 605-394-7777. **Fax:** 605-348-9128.

**E-mail:** cindym@blackhillsfox.com

**Web Site:** http://www.blackhillsfox.com

**Technical Facilities:** Channel No. 5 (76-82 MHz). Authorized power: 9.2-kw visual, aural. Antenna: 1841-ft above av. terrain, 591-ft. above ground, 7484-ft. above sea level.

Latitude 44° 19' 30"  
Longitude 103° 50' 14"

**Note:** Latitude and longitude coordinates shown are based on the North American Datum of 1927 (NAD 27) as currently required by the Mass Media Bureau of the FCC.

**Ownership:** Mission TV LLC (Group Owner).

**Began Operation:** February 17, 2009. Station broadcasting digitally on its analog channel allotment. Began analog operations: July 11, 1976. Sale to Blackstar LLC by Heritage Media Corp. approved by FCC December 15, 1995. Sale to Silver King Communications Inc. by Blackstar LLC approved by FCC May 14, 1998. Sale to present owner by Silver King Communications Inc. approved by FCC August 26, 1998. KEVN Inc. filed for Chapter 11 bankruptcy November 20, 2003 and emerged July 13, 2005. Ceased analog operations: February 17, 2009.

**Personnel:**

**Bill Reyner**, President.

**Cindy McNeill**, General Manager & General Sales Manager.

**Robert A. Slocum**, Treasurer & Chief Financial Officer.

**Alan Peil**, Promotion Director.

**Matt Stone**, Program Manager.

**Dave Downs**, Production Manager.

**Alissia Hirschert**, Traffic Manager.

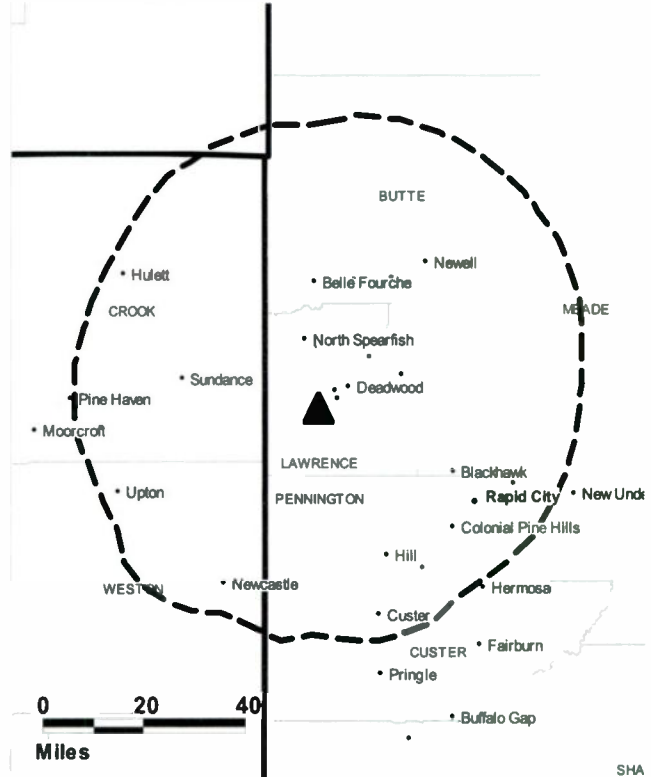
**Jon Fisher**, Local Sales Manager.

**Jack Caudill**, News Director.

**Lance Cratty**, Chief Engineer.

**City of License:** Lead. **Station DMA:** Rapid City, SD. **Rank:** 173.

KIVV-TV BMPCDT-20080317AIV GRANTED: 4/15/2008



© 2011 Warren Communications News

Circulation © 2010 Nielsen. Coverage based on Nielsen study.

GrandTotal	Cable TV Households	Non-cable TV Households	Total TV Households
Estimated Station Totals *	570	3,390	3,960
Average Weekly Circulation (2010)	67	374	441
Average Daily Circulation (2010)			66
Station DMA Total	Cable TV Households	Non-cable TV Households	Total TV Households
Estimated Station Totals *	0	3,390	3,390
Average Weekly Circulation (2010)	0	374	374
Average Daily Circulation (2010)			60
Other DMA Total	Cable TV Households	Non-cable TV Households	Total TV Households
Estimated Station Totals *	570	0	570
Average Weekly Circulation (2010)	67	0	67
Average Daily Circulation (2010)			6

\*Estimated station totals are sums of the Nielsen TV and Cable TV household estimates for each county in which the station registers viewing of more than 5% as per the Nielsen Survey Methods.

**KDLV-TV**  
**Ch. 26**

**Network Service:** NBC.

**Licensee:** Red River Broadcast Co. LLC, PO Box 9115, 4015 9th Ave. SW, Fargo, ND 58106.

**Studio:** 3600 S. Westport Ave., Sioux Falls, SD 57106.

**Mailing Address:** 3600 S. Westport Ave, Sioux Falls, SD 57106-6325.

**Phone:** 605-361-5555. **Fax:** 605-361-7017.

**E-mail:** info@kdlv.com

**Web Site:** http://www.kdlv.com

**Technical Facilities:** Channel No. 26 (542-548 MHz). Authorized power: 1000-kw max. visual, aural. Antenna: 1043-ft above av. terrain, 1057-ft. above ground, 2481-ft. above sea level.

Latitude 43° 45' 33"  
Longitude 98° 24' 44"

**Note:** Latitude and longitude coordinates shown are based on the North American Datum of 1927 (NAD 27) as currently required by the Mass Media Bureau of the FCC.

**Ownership:** Red River Broadcast Corp.

**Began Operation:** October 16, 2008. Began analog operations: June 12, 1960. Sale to present owner by Heritage Media Corp. approved by FCC August 25, 1994. Sale to Heritage Media Corp. by Sherwood L. Corner & Gilbert D. Moyle approved by FCC August 14, 1985. Sale to Sherwood L. Corner & Gilbert D. Moyle by Gillett Broadcasting approved by FCC May 12, 1982. Sale to Gillett by Buford TV approved by FCC January 17, 1978 (Television Digest, Vol. 17:44). Sale to Buford by R. V. Eppel, et al., approved by FCC October 4, 1972. Ceased analog operations: February 1 2009.

**Represented (engineering):** Cohen Dippell & Everist PC.

**Represented (legal):** Holland & Knight LLP.

**Represented (sales):** Katz Media Group.

**Personnel:**

**Myron Kunin**, Chief Executive Officer.

**Kathy M. Lau**, Vice President & Chief Financial Officer.

**Mari Ossenfort**, General Manager & General & National Sales Manager.

**Katie Haffeman**, Local Sales Manager.

**Amanda Siebert**, Promotion Director.

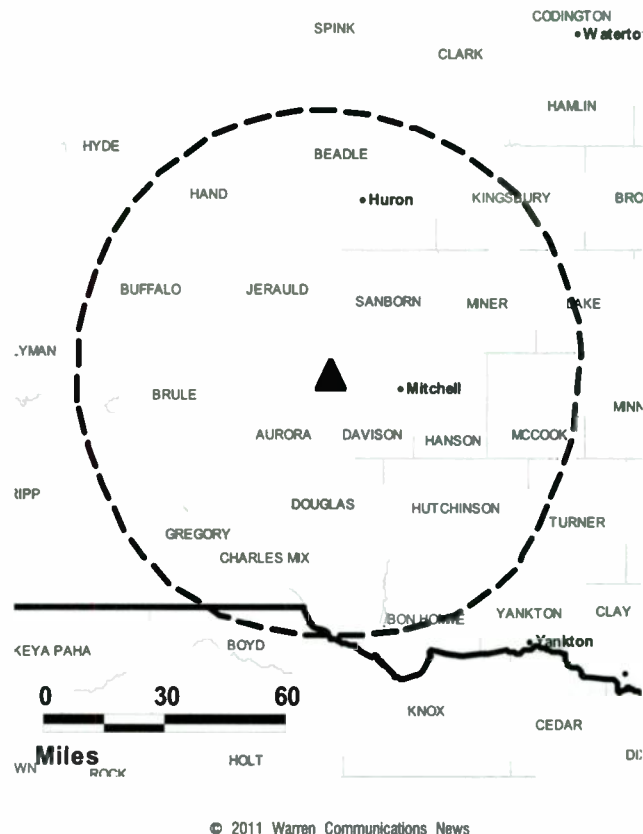
**Jeff Johnson**, Production Manager.

**Paula Mengenhauser**, Traffic Manager.

**Jen Wahle**, News Director.

**Don Sturzenbecher**, Chief Engineer.

**KDLV-TV BPCDT-19991101AIX GRANTED: 3/5/2001**



**Susan Enders**, Program Director.

**City of License:** Mitchell. **Station DMA:** Sioux Falls (Mitchell), SD. **Rank:** 112.

Circulation © 2010 Nielsen. Coverage based on Nielsen study.

GrandTotal	Cable TV Households	Non-cable TV Households	Total TV Households
Estimated Station Totals *	14,500	5,020	19,520
Average Weekly Circulation (2010)	5,697	694	6,391
Average Daily Circulation (2010)			1,914
Station DMA Total	Cable TV Households	Non-cable TV Households	Total TV Households
Estimated Station Totals *	14,500	5,020	19,520
Average Weekly Circulation (2010)	5,697	694	6,391
Average Daily Circulation (2010)			1,914

\*Estimated station totals are sums of the Nielsen TV and Cable TV household estimates for each county in which the station registers viewing of more than 5% as per the Nielsen Survey Methods.



**KPRY-TV**  
**Ch. 19**

**Network Service:** ABC.

**Licensee:** Hoak Media of Dakota License LLC, 500 Crescent Ct, Ste 200, Dallas, TX 75201-7808.

**Studio:** 300 N. Dakota Ave., Suite 100, Sioux Falls, SD 57104.

**Mailing Address:** 300 N Dakota Ave, Ste 100, Sioux Falls, SD 57104.

**Phone:** 605-336-1300; 800-855-5379. **Fax:** 605-336-7936.

**E-mail:** ksfy@ksfy.com

**Web Site:** http://www.ksfy.com

**Technical Facilities:** Channel No. 19 (500-506 MHz). Authorized power: 311-kw max. visual, aural. Antenna: 1138-ft above av. terrain, 965-ft. above ground, 3005-ft. above sea level.

Latitude 44° 03' 07"  
Longitude 100° 05' 03"

**Note:** Latitude and longitude coordinates shown are based on the North American Datum of 1927 (NAD 27) as currently required by the Mass Media Bureau of the FCC.

**Ownership:** Hoak Media LLC (Group Owner).

**Began Operation:** August 6, 2008. Began analog operations: January 30, 1976. Sale to present owner by South Dakota Television License Sub LLC approved by FCC November 16, 2006. Sale to South Dakota Television License Sub LLC by Raycom Media Inc. approved by FCC February 27, 2004. Sale to Raycom Media Inc. by Ellis Communications approved by FCC July 26, 1996. Previous sale to Ellis Communications by New Vision approved by FCC December 21, 1994. Sale to New Vision by News-Press & Gazette Co. approved by FCC September 7, 1993. Sale to News-Press & Gazette Co. approved by FCC November 15, 1985. Ceased analog operations: February 17, 2009.

**Represented (legal):** Akin, Gump, Strauss, Hauer & Feld LLP.

**Personnel:**

**Jim Berman**, Vice President & General Manager.

**John Greenwood**, General Sales Manager.

**John Shelby**, News Director.

**Darrel Nelson**, Chief Engineer.

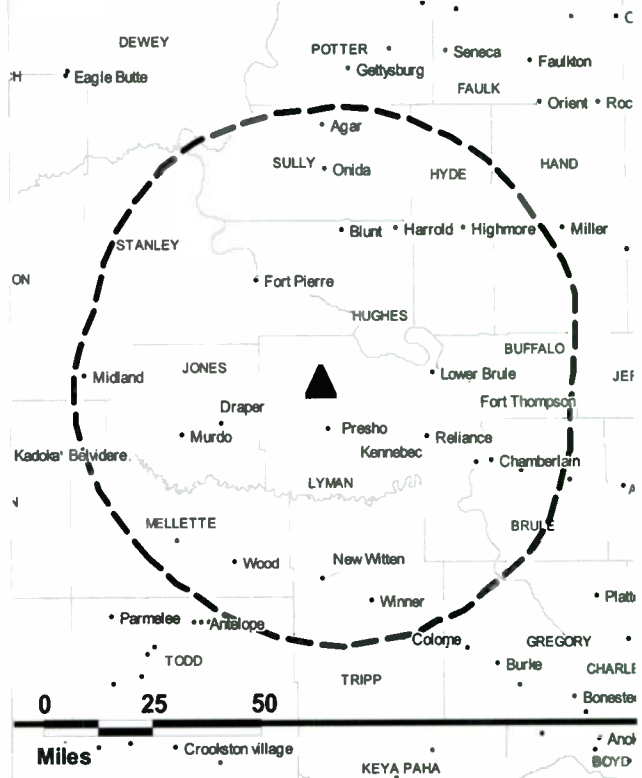
**Kristen Boyle**, Business Manager.

**Jeff Morlan**, Operations Manager.

**Jeff Bonk**, Creative Services Director.

**Tammy Ranum**, Traffic Manager.

**KPRY-TV BPCDT-20080602ANS GRANTED: 7/22/2008**



© 2011 Warren Communications News

**City of License:** Pierre. **Station DMA:** Sioux Falls (Mitchell), SD. **Rank:** 112.

Circulation © 2010 Nielsen. Coverage based on Nielsen study.

<b>GrandTotal</b>	<b>Cable TV Households</b>	<b>Non-cable TV Households</b>	<b>Total TV Households</b>
Estimated Station Totals *	5,550	1,760	7,310
Average Weekly Circulation (2010)	3,365	301	3,666
Average Daily Circulation (2010)			1,712
<b>Station DMA Total</b>	<b>Cable TV Households</b>	<b>Non-cable TV Households</b>	<b>Total TV Households</b>
Estimated Station Totals *	5,550	1,760	7,310
Average Weekly Circulation (2010)	3,365	301	3,666
Average Daily Circulation (2010)			1,712

\*Estimated station totals are sums of the Nielsen TV and Cable TV household estimates for each county in which the station registers viewing of more than 5% as per the Nielsen Survey Methods.

**KCLO-TV**  
**Ch. 16**

**Network Service:** CBS.

**Licensee:** Young Broadcasting of Rapid City Inc., 160 Greentree Dr, Ste 101, Dover, DE 19904.

**Studio:** 501 S Phillips Ave, Sioux Falls, SD 57104.

**Mailing Address:** 501 S Phillips Ave, Sioux Falls, SD 57104.

**Phone:** 605-336-1100. **Fax:** 605-357-3350.

**E-mail:** generalmanager@keloland.com

**Web Site:** http://www.keloland.com

**Technical Facilities:** Channel No. 16 (482-488 MHz). Authorized power: 150-kw max. visual, aural. Antenna: 505-ft above av. terrain, 374-ft. above ground, 4153-ft. above sea level.

Latitude	44°	04'	13"
Longitude	103°	15'	01"

**Note:** Latitude and longitude coordinates shown are based on the North American Datum of 1927 (NAD 27) as currently required by the Mass Media Bureau of the FCC.

**Ownership:** New Young Broadcasting Holding Co. Inc. (Group Owner).

**Began Operation:** February 2, 2006. Began analog operations: November 28, 1988. Ceased analog operations: June 12, 2009. Involuntary assignment to debtor in possession status approved by FCC March 17, 2009. Assignment to reorganized subsidiaries of Young Broadcasting Inc. dismissed at applicant's request, June 2, 2010. Competing assignment to Young Broadcasting of Rapid City Inc. (New Young Broadcasting Holding Co. Inc.) approved by FCC June 18, 2010.

**Represented (legal):** Harris, Wiltshire & Grannis LLP.

**Personnel:**

**Robert Peterson**, President & General Manager.

**Jay Huizenga**, Station Manager.

**Paul Farmer**, Marketing & Promotion Manager.

**Jamey Clapp**, Operations Director.

**Misty Farabee**, Traffic Manager.

**Beth Jensen**, News Director.

**John Hertz**, Chief Engineer.

**Marlin Van Peurseem**, Finance Director.

**Karen Floyd**, Program Director.

**City of License:** Rapid City. **Station DMA:** Rapid City, SD. **Rank:** 173.

KCLO-TV B MPCDT-20041104AQS GRANTED: 11/10/2004



Circulation © 2010 Nielsen. Coverage based on Nielsen study.

GrandTotal	Cable TV Households	Non-cable TV Households	Total TV Households
Estimated Station Totals *	48,340	29,430	77,770
Average Weekly Circulation (2010)	26,014	10,151	36,165
Average Daily Circulation (2010)			14,539
Station DMA Total	Cable TV Households	Non-cable TV Households	Total TV Households
Estimated Station Totals *	48,340	28,180	76,520
Average Weekly Circulation (2010)	26,014	9,822	35,836
Average Daily Circulation (2010)			14,483
Other DMA Total	Cable TV Households	Non-cable TV Households	Total TV Households
Estimated Station Totals *	0	1,250	1,250
Average Weekly Circulation (2010)	0	329	329
Average Daily Circulation (2010)			56

\*Estimated station totals are sums of the Nielsen TV and Cable TV household estimates for each county in which the station registers viewing of more than 5% as per the Nielsen Survey Methods.

**KEVN-TV**  
Ch. 7

**Network Service:** FOX.

**Grantee:** KEVN Inc., PO Box 677, 2000 Skyline Dr, Rapid City, SD 57709-0677.

**Studio:** 2000 Skyline Dr., Rapid City, SD 57701.

**Mailing Address:** PO Box 677, Rapid City, SD 57709.

**Phone:** 605-394-7777. **Fax:** 605-348-9128.

**E-mail:** cindym@blackhillsfox.com

**Web Site:** http://www.blackhillsfox.com

**Technical Facilities:** Channel No. 7 (174-180 MHz). Authorized power: 43.5-kw visual, aural. Antenna: 669-ft above av. terrain, 587-ft. above ground, 4304-ft. above sea level.

Latitude 44° 04' 00"  
Longitude 103° 15' 01"

**Note:** Latitude and longitude coordinates shown are based on the North American Datum of 1927 (NAD 27) as currently required by the Mass Media Bureau of the FCC.

**Satellite Earth Station:** Transmitter RCA; Scientific-Atlanta, 7-meter C-band; Scientific-Atlanta receivers.

**Ownership:** Mission TV LLC (Group Owner).

**Began Operation:** February 17, 2009. Station broadcasting digitally on its analog channel allotment. Began analog operations: July 11, 1976. Sale to Heritage Media Corp. by Sherwood L. Corner & Gilbert D. Moyle approved by FCC August 14, 1985. Sale to Blackstar LLC by Heritage Media Corp. approved by FCC December 15, 1995. Sale to Silver King Communications Inc. by Blackstar LLC approved by FCC May 14, 1998. Sale to present owner by Silver King approved by FCC August 26, 1998. KEVN Inc. filed for Chapter 11 bankruptcy November 20, 2003, and emerged July 13, 2005. Ceased analog operations: February 17, 2009.

**Represented (legal):** Hogan Lovells.

**Represented (sales):** Katz Media Group.

**Personnel:**

**Bill Reyner**, President.

**Cynthia McNeill**, General Manager & General Sales Manager.

**Robert A. Slocum**, Treasurer & Chief Financial Officer.

**Alan Peil**, Promotion Director.

**Dave Downs**, Production Manager.

**Alissia Hirschert**, Traffic Manager.

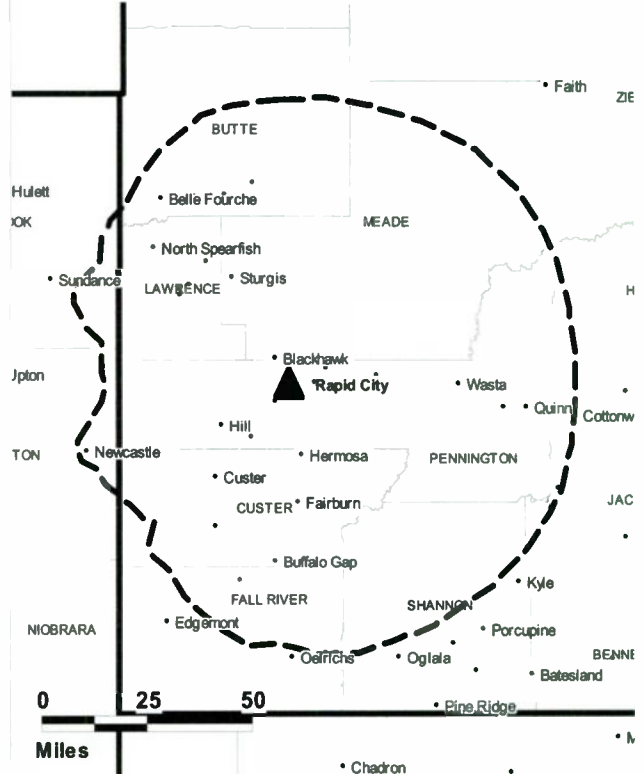
**Matt Stone**, Program Manager.

**Nancy Reber**, Local Sales Manager.

**Jack Caudill**, News Director.

**Lance Cratty**, Chief Engineer.

KEVN-TV BMPCDT-20090225AAJ GRANTED: 3/17/2009



© 2011 Warren Communications News

**City of License:** Rapid City. **Station DMA:** Rapid City, SD. **Rank:** 173.

Circulation © 2010 Nielsen. Coverage based on Nielsen study.

GrandTotal	Cable TV Households	Non-cable TV Households	Total TV Households
Estimated Station Totals *	59,480	28,600	88,080
Average Weekly Circulation (2010)	33,245	11,170	44,415
Average Daily Circulation (2010)			17,032
Station DMA Total	Cable TV Households	Non-cable TV Households	Total TV Households
Estimated Station Totals *	49,240	28,180	77,420
Average Weekly Circulation (2010)	28,311	11,117	39,428
Average Daily Circulation (2010)			16,476
Other DMA Total	Cable TV Households	Non-cable TV Households	Total TV Households
Estimated Station Totals *	10,240	420	10,660
Average Weekly Circulation (2010)	4,934	53	4,987
Average Daily Circulation (2010)			556

\*Estimated station totals are sums of the Nielsen TV and Cable TV household estimates for each county in which the station registers viewing of more than 5% as per the Nielsen Survey Methods.

**KNBN**  
**Ch. 21**  
**(Affiliated with KWSD, Sioux Falls)**

**Network Service:** NBC.

**Licensee:** Rapid Broadcasting Co., PO Box 2860, Rapid City, SD 57709.

**Studio:** 2424 S. Plaza Dr., Rapid City, SD 57702.

**Mailing Address:** PO Box 9549, Rapid City, SD 57709.

**Phone:** 605-355-0024. **Fax:** 605-355-0564.

**E-mail:** jsimpson@newscenter1.com

**Web Site:** http://www.newscenter1.com

**Technical Facilities:** Channel No. 21 (512-518 MHz). Authorized power: 50-kw max. visual, aural. Antenna: 692-ft above av. terrain, 509-ft. above ground, 4268-ft. above sea level.

Latitude 44° 05' 33"  
 Longitude 103° 14' 53"

**Transmitter:** Cowboy Hill.

**Note:** Latitude and longitude coordinates shown are based on the North American Datum of 1927 (NAD 27) as currently required by the Mass Media Bureau of the FCC.

**Ownership:** Rapid Broadcasting Co. (Group Owner).

**Began Operation:** February 6, 2009. Station broadcasting digitally on its analog channel allotment.

**Represented (sales):** Blair Television.

**Represented (legal):** Cole, Raywid & Braverman LLP.

**Represented (engineering):** Graham Brock Inc.

**Personnel:**

Jim Simpson, General Manager.

Steve Weaver, General Sales Manager.

Tori Robbins, National Sales Manager.

Darren Koehne, Regional Sales Manager.

Jared Eben, Regional News Director.

Donna Houck, Corporate Financial Officer.

Faye Payte, Business Manager.

Wes Des Jardins, Marketing Director.

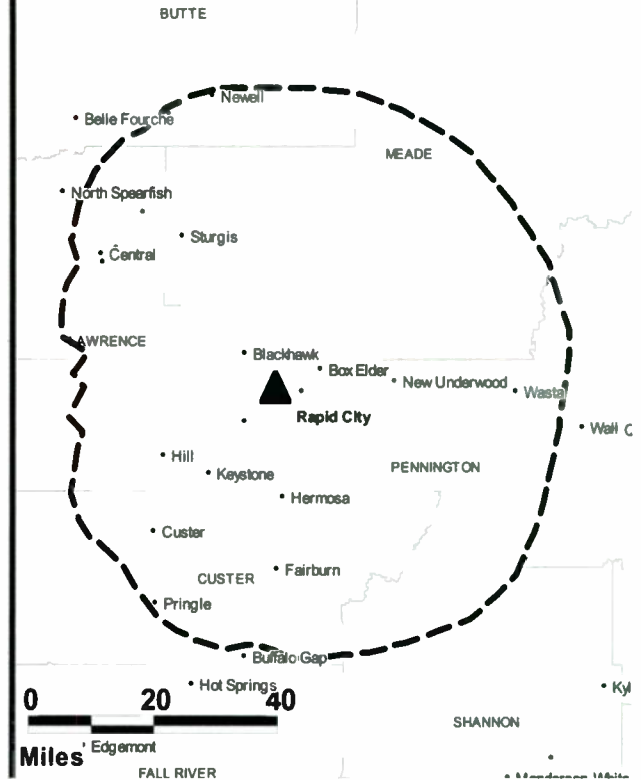
Mark Walter, Production Manager & Development Director.

Jodi Digmann, Traffic Manager.

Jean Greenwaldt, Promotions Manager.

Bob Nesheim, Engineering Director.

KNBN BPCDT-20080215AJT GRANTED: 3/11/2008



© 2011 Warren Communications News

**City of License:** Rapid City. **Station DMA:** Rapid City, SD. **Rank:** 173.

Circulation © 2010 Nielsen. Coverage based on Nielsen study.

GrandTotal	Cable TV Households	Non-cable TV Households	Total TV Households
Estimated Station Totals *	48,270	29,010	77,280
Average Weekly Circulation (2010)	27,742	9,694	37,436
Average Daily Circulation (2010)			16,558
Station DMA Total	Cable TV Households	Non-cable TV Households	Total TV Households
Estimated Station Totals *	48,180	28,180	76,360
Average Weekly Circulation (2010)	27,652	9,418	37,070
Average Daily Circulation (2010)			16,534
Other DMA Total	Cable TV Households	Non-cable TV Households	Total TV Households
Estimated Station Totals *	90	830	920
Average Weekly Circulation (2010)	90	276	366
Average Daily Circulation (2010)			24

\*Estimated station totals are sums of the Nielsen TV and Cable TV household estimates for each county in which the station registers viewing of more than 5% as per the Nielsen Survey Methods.

**KOTA-TV**  
Ch. 2

**Network Service:** ABC.

**Licensee:** Duhamel Broadcasting Enterprises, PO Box 1760, 518 St. Joseph St, Rapid City, SD 57709-1760.

**Studio:** 518 Saint Joseph St., Rapid City, SD 57701.

**Mailing Address:** PO Box 1760, Rapid City, SD 57709.

**Phone:** 605-342-2000. **Fax:** 605-342-7305.

**E-mail:** sharon@kotatv.com

**Web Site:** http://www.kotatv.com

**Technical Facilities:** Channel No. 2 (54-60 MHz). Authorized power: 7.1-kw visual, aural. Antenna: 607-ft above av. terrain, 453-ft. above ground, 4249-ft. above sea level.

Latitude 44° 04' 07"  
Longitude 103° 15' 03"

Holds CP for change to 45-kw visual, 673-ft above av. terrain, 551-ft. above ground, 4311-ft. above sea level; BPCDT-20091210AAA.

**Note:** Latitude and longitude coordinates shown are based on the North American Datum of 1927 (NAD 27) as currently required by the Mass Media Bureau of the FCC.

**Ownership:** Duhamel Broadcasting Enterprises (Group Owner).

**Began Operation:** December 30, 2002. Began analog operations: May 29, 1955. Ceased analog operations: June 12, 2009.

**Represented (sales):** Continental Television Sales.

**Personnel:**

**William F. Duhamel**, President & General Manager.

**Peter A. Duhamel**, Vice President.

**Helene M. Duhamel**, Vice President.

**Dave Bitterman**, Production Director.

**Dan Black**, Chief Engineer.

**Kathy Williamson**, Traffic Manager.

**Doug Loos**, Operations Manager.

**Steve Duffy**, General Sales Manager.

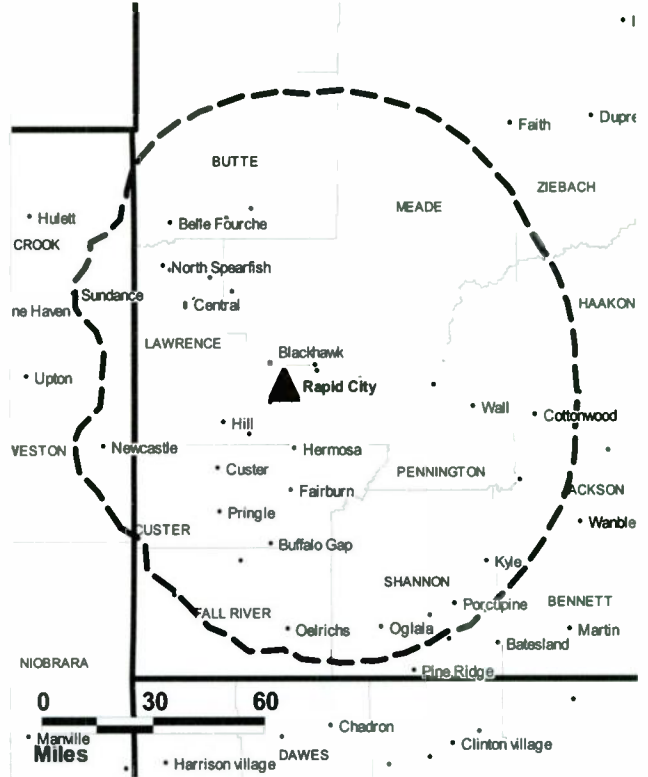
**Gerry Fenske**, Local Sales Manager.

**John Petersen**, News Director.

**Teresa Hofer**, Business Manager.

**City of License:** Rapid City. **Station DMA:** Rapid City, SD. **Rank:** 173.

KOTA-TV BPCDT-20091210AAA GRANTED: 1/15/2010



Circulation © 2010 Nielsen. Coverage based on Nielsen study.

GrandTotal	Cable TV Households	Non-cable TV Households	Total TV Households
Estimated Station Totals *	50,340	29,010	79,350
Average Weekly Circulation (2010)	35,284	14,015	49,299
Average Daily Circulation (2010)			26,441
Station DMA Total	Cable TV Households	Non-cable TV Households	Total TV Households
Estimated Station Totals *	49,240	28,180	77,420
Average Weekly Circulation (2010)	34,858	13,739	48,597
Average Daily Circulation (2010)			26,330
Other DMA Total	Cable TV Households	Non-cable TV Households	Total TV Households
Estimated Station Totals *	1,100	830	1,930
Average Weekly Circulation (2010)	426	276	702
Average Daily Circulation (2010)			111

\*Estimated station totals are sums of the Nielsen TV and Cable TV household estimates for each county in which the station registers viewing of more than 5% as per the Nielsen Survey Methods.

**KPLO-TV**  
Ch. 14

**Network Service:** MNT, CBS.

**Licensee:** Young Broadcasting of Sioux Falls Inc., 160 Greentree Dr, Ste 101, Dover, DE 19904.

**Studio:** 501 S. Phillips Ave., Sioux Falls, SD 57104.

**Mailing Address:** 501 S Phillips Ave, Sioux Falls, SD 57104.

**Phone:** 605-336-1100. **Fax:** 605-357-3350.

**E-mail:** generalmanager@keloland.com

**Web Site:** http://www.keloland.com

**Technical Facilities:** Channel No. 14 (470-476 MHz). Authorized power: 40-kw max. visual, aural. Antenna: 1043-ft above av. terrain, 600-ft. above ground, 2772-ft. above sea level.

Latitude 43° 57' 57"  
Longitude 99° 36' 11"

**Note:** Latitude and longitude coordinates shown are based on the North American Datum of 1927 (NAD 27) as currently required by the Mass Media Bureau of the FCC.

**Ownership:** New Young Broadcasting Holding Co. Inc. (Group Owner).

**Began Operation:** May 19, 2003. Began analog operations: July 15, 1957. Ceased analog operations: June 12, 2009. Assignment to Young Broadcasting of Sioux Falls Inc. (New Young Broadcasting Holding Co. Inc.) approved by FCC June 18, 2010. Competing assignment to reorganized subsidiaries of Young Broadcasting Inc. dismissed at applicant's request June 2, 2010. Involuntary assignment to debtor in possession status approved by FCC March 17, 2009. Sale to Young Broadcasting Inc. by Midcontinent Television of South Dakota Inc. approved by FCC March 29, 1996.

**Represented (legal):** Harris, Wiltshire & Grannis LLP.

**Personnel:**

**Robert Peterson**, President & General Manager.

**Jay Huizenga**, Station Manager.

**Mark Millage**, News Director.

**John Hertz**, Chief Engineer.

**Marlin Van Peurse**, Finance Director.

**Karen Floyd**, Program Director.

**Paul Farmer**, Promotion Manager.

**Jamey Clapp**, Production Manager.

**Misty Farabee**, Traffic Manager.

**KPLO-TV BMPCDT-20021209ABO GRANTED: 4/16/2003**



**City of License:** Reliance. **Station DMA:** Sioux Falls (Mitchell), SD. **Rank:** 112.

Circulation © 2010 Nielsen. Coverage based on Nielsen study.

GrandTotal	Cable TV Households	Non-cable TV Households	Total TV Households
Estimated Station Totals *	5,550	5,670	11,220
Average Weekly Circulation (2010)	4,487	797	5,284
Average Daily Circulation (2010)			3,246

Station DMA Total	Cable TV Households	Non-cable TV Households	Total TV Households
Estimated Station Totals *	5,550	5,670	11,220
Average Weekly Circulation (2010)	4,487	797	5,284
Average Daily Circulation (2010)			3,246

\*Estimated station totals are sums of the Nielsen TV and Cable TV household estimates for each county in which the station registers viewing of more than 5% as per the Nielsen Survey Methods.

**KDLT-TV**  
**Ch. 47**

**Network Service:** NBC.

**Licensee:** Red River Broadcast Co. LLC, PO Box 9115, 4015 9th Ave. SW, Fargo, ND 58106.

**Studio:** 3600 S. Westport Ave., Sioux Falls, SD 57106.

**Mailing Address:** 3600 S. Westport Ave, Sioux Falls, SD 57106-6325.

**Phone:** 605-361-5555. **Fax:** 605-361-7017.

**E-mail:** info@kdl.com

**Web Site:** http://www.kdl.com

**Technical Facilities:** Channel No. 47 (668-674 MHz). Authorized power: 1000-kw max. visual, aural. Antenna: 1995-ft above av. terrain, 1965-ft. above ground, 3392-ft. above sea level.

Latitude 43° 30' 18"  
Longitude 96° 33' 22"

**Note:** Latitude and longitude coordinates shown are based on the North American Datum of 1927 (NAD 27) as currently required by the Mass Media Bureau of the FCC.

**Ownership:** Red River Broadcast Corp. (Group Owner).

**Began Operation:** August 29, 2005. Began analog operations: September 23, 1998. Ceased analog operations: February 1, 2009.

**Represented (engineering):** Cohen Dippell & Everist PC.

**Represented (legal):** Holland & Knight LLP.

**Represented (sales):** Katz Media Group.

**Personnel:**

**Myron Kunin,** Chief Executive Officer.

**Kathy M. Lau,** Vice President & Chief Financial Officer.

**Mari Ossenfort,** General Manager & General & National Sales Manager.

**Katie Haffeman,** Local Sales Manager.

**Jen Wahle,** News Director.

**Don Struzenbecher,** Chief Engineer.

**Susan Enders,** Program Director.

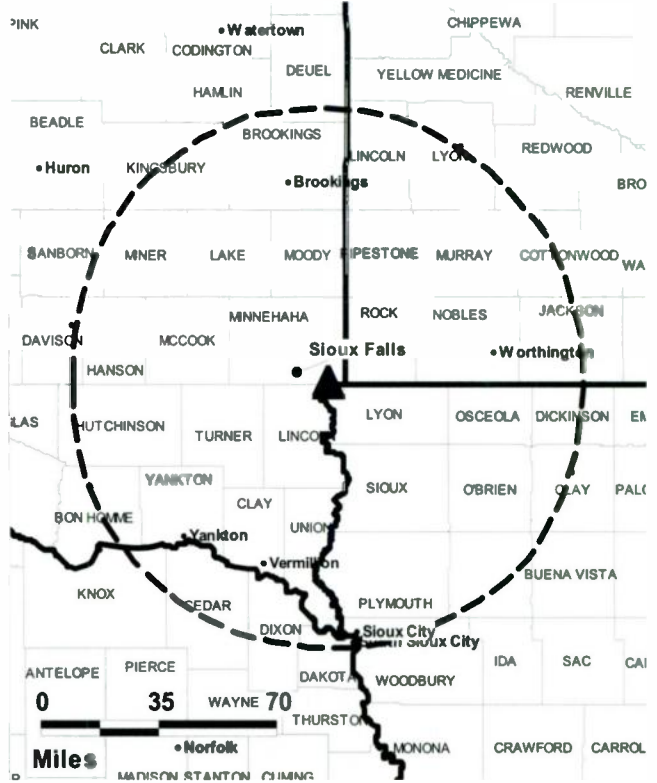
**Jeff Johnson,** Production Manager.

**Stacey Torvik,** Traffic Manager.

**Amanda Sievert,** Promotion Director.

**City of License:** Sioux Falls. **Station DMA:** Sioux Falls (Mitchell), SD. **Rank:** 112.

**KDLT-TV BPCDT-19991101AEJ GRANTED: 1/22/2001**



© 2011 Warren Communications News

Circulation © 2010 Nielsen. Coverage based on Nielsen study.

GrandTotal	Cable TV Households	Non-cable TV Households	Total TV Households
Estimated Station Totals *	153,640	83,490	237,130
Average Weekly Circulation (2010)	80,357	37,000	117,357
Average Daily Circulation (2010)			49,961
Station DMA Total	Cable TV Households	Non-cable TV Households	Total TV Households
Estimated Station Totals *	145,800	70,460	216,260
Average Weekly Circulation (2010)	78,732	34,805	113,537
Average Daily Circulation (2010)			49,026
Other DMA Total	Cable TV Households	Non-cable TV Households	Total TV Households
Estimated Station Totals *	7,840	13,030	20,870
Average Weekly Circulation (2010)	1,625	2,195	3,820
Average Daily Circulation (2010)			935

\*Estimated station totals are sums of the Nielsen TV and Cable TV household estimates for each county in which the station registers viewing of more than 5% as per the Nielsen Survey Methods.

**KELO-TV**  
**Ch. 11**

**Network Service:** MNT, CBS.

**Licensee:** Young Broadcasting of Sioux Falls Inc., 160 Greentree Dr, Ste 101, Dover, DE 19904.

**Studio:** 501 S. Phillips Ave., Sioux Falls, SD 57104.

**Mailing Address:** 501 S Phillips Ave, Sioux Falls, SD 57104.

**Phone:** 605-336-1100. **Fax:** 605-357-3350.

**E-mail:** kelotv@keloland.com

**Web Site:** http://www.keloland.com

**Technical Facilities:** Channel No. 11 (198-204 MHz). Authorized power: 30-kw visual, aural. Antenna: 2001-ft above av. terrain, 1952-ft. above ground, 3412-ft. above sea level.

Latitude 43° 31' 07"  
Longitude 96° 32' 05"

**Transmitter:** Rowena.

**Note:** Latitude and longitude coordinates shown are based on the North American Datum of 1927 (NAD 27) as currently required by the Mass Media Bureau of the FCC.

**Ownership:** New Young Broadcasting Holding Co. Inc. (Group Owner).

**Began Operation:** May 1, 2002. Station broadcasting digitally on its analog channel allotment. Began analog operations: May 12, 1953. Ceased analog operations: June 12, 2009. Assignment to Young Broadcasting of Sioux Falls Inc. (New Young Broadcasting Holding Co. Inc.) approved by FCC June 18, 2010. Competing assignment to reorganized subsidiaries of Young Broadcasting Inc. dismissed at applicant's request June 2, 2010. Involuntary assignment to debtor in possession status approved by FCC March 17, 2009. Sale to Young Broadcasting Inc. by Midcontinent Television of South Dakota Inc. approved by FCC March 29, 1996.

**Represented (legal):** Harris, Wiltshire & Grannis LLP.

**Personnel:**

**Jay Huizenga,** President & General Manager.

**Mark Millage,** News Director.

**John Hertz,** Chief Engineer.

**Marlin Van Peurse,** Finance Director.

**Karen Floyd,** Program Director.

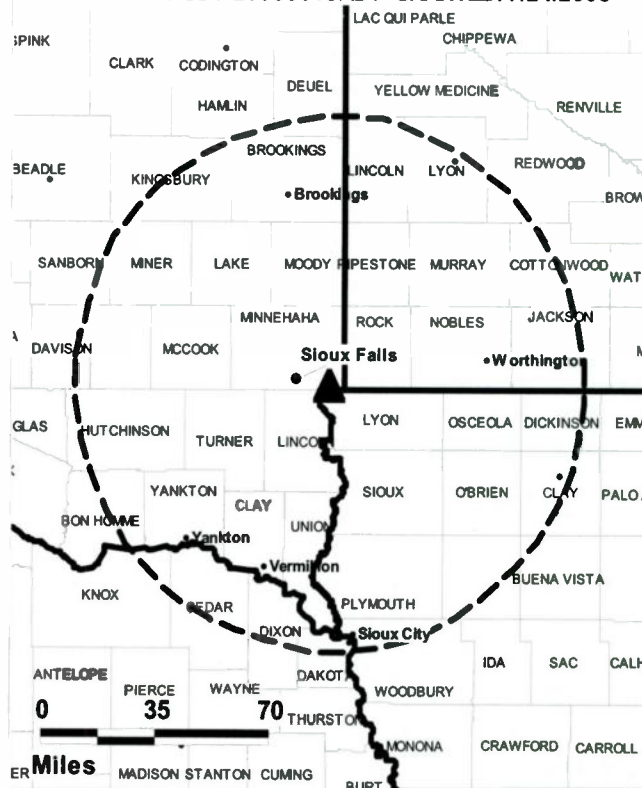
**Paul Farmer,** Marketing & Promotion Manager.

**Jamey Clapp,** Operations Director.

**Misty Farabee,** Traffic Manager.

**City of License:** Sioux Falls. **Station DMA:** Sioux Falls (Mitchell), SD. **Rank:** 112.

**KELO-TV BMDPDT-20080618ADT GRANTED: 7/24/2008**



© 2011 Warren Communications News

Circulation © 2010 Nielsen. Coverage based on Nielsen study.

GrandTotal	Cable TV Households	Non-cable TV Households	Total TV Households
Estimated Station Totals *	177,870	88,460	266,330
Average Weekly Circulation (2010)	103,928	53,978	157,906
Average Daily Circulation (2010)			94,559
Station DMA Total	Cable TV Households	Non-cable TV Households	Total TV Households
Estimated Station Totals *	143,390	70,460	213,850
Average Weekly Circulation (2010)	92,371	50,301	142,672
Average Daily Circulation (2010)			87,905
Other DMA Total	Cable TV Households	Non-cable TV Households	Total TV Households
Estimated Station Totals *	34,480	18,000	52,480
Average Weekly Circulation (2010)	11,557	3,677	15,234
Average Daily Circulation (2010)			6,654

\*Estimated station totals are sums of the Nielsen TV and Cable TV household estimates for each county in which the station registers viewing of more than 5% as per the Nielsen Survey Methods.



**KSFY-TV**  
**Ch. 13**

**Network Service:** ABC.

**Licensee:** Hoak Media of Dakota License LLC, 500 Crescent Ct, Ste 200, Dallas, TX 75201-7808.

**Studio:** 300 N. Dakota Ave, Suite 100, Sioux Falls, SD 57104.

**Mailing Address:** 300 N Dakota Ave, Ste 100, Sioux Falls, SD 57104.

**Phone:** 605-336-1300; 800-955-5739. **Fax:** 605-336-7936.

**E-mail:** ksfy@ksfy.com

**Web Site:** http://www.ksfy.com

**Technical Facilities:** Channel No. 13 (210-216 MHz). Authorized power: 22.7-kw visual, aural. Antenna: 2001-ft above av. terrain, 1952-ft. above ground, 3411-ft. above sea level.

Latitude 43° 31' 07"  
Longitude 96° 32' 05"

**Note:** Latitude and longitude coordinates shown are based on the North American Datum of 1927 (NAD 27) as currently required by the Mass Media Bureau of the FCC.

**Ownership:** Hoak Media LLC (Group Owner).

**Began Operation:** April 4, 2003. Station broadcasting digitally on its analog channel allotment. Began analog operations: July 31, 1960. Sale to present owner by South Dakota Television License Sub LLC approved by FCC November 16, 2006. Sale to South Dakota Television License Sub LLC by Raycom Media Inc. approved by FCC February 27, 2004. Sale to Raycom Media Inc. by Ellis Communications approved by FCC July 26, 1996. Sale to Ellis Communications by New Vision Television approved by FCC February 10, 1995. Sale to New Vision by News-Press & Gazette approved by FCC September 7, 1993. Sale to News-Press & Gazette by Forum Publishing Co. approved by FCC November 15, 1985. Sale to Forum by Gordon H. Ritz, Wheelock Whitney, et al., approved by FCC November 14, 1973. Sale to Ritz & Whitney by former owners approved by FCC August 23, 1965. Ceased analog operations: February 17, 2009.

**Represented (legal):** Akin, Gump, Strauss, Hauer & Feld LLP.

**Represented (sales):** TeleRep Inc.

**Personnel:**

Jim Berman, Vice President & General Manager.

John Greenwood, General Sales Manager.

John Shelby, News Director.

Darrel Nelson, Chief Engineer.

Kristen Boyle, Business Manager.

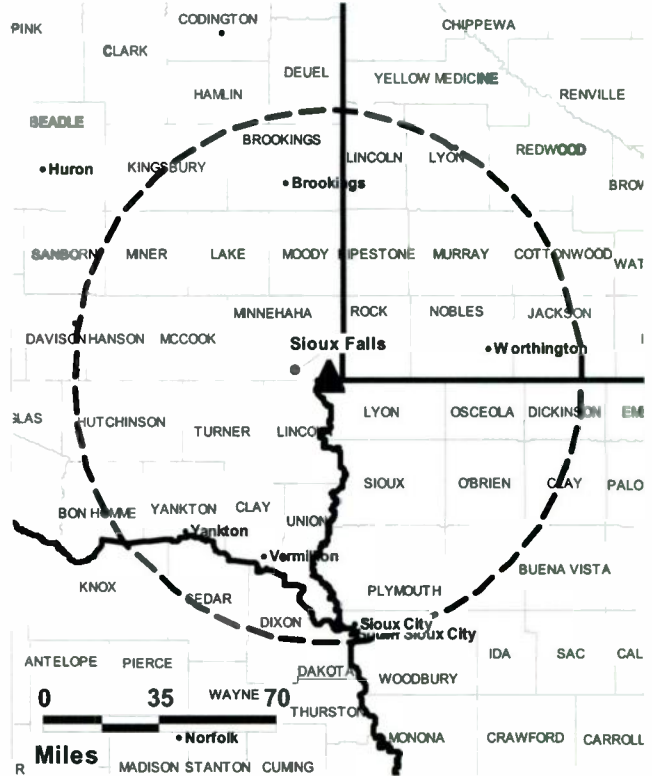
Jeff Morlan, Operations Manager.

Jeff Bonk, Creative Services Director.

Tammy Ranum, Traffic Manager.

**City of License:** Sioux Falls. **Station DMA:** Sioux Falls (Mitchell), SD. **Rank:** 112.

**KSFY-TV BPCDT-20080408AEO GRANTED: 4/10/2008**



© 2011 Warren Communications News

Circulation © 2010 Nielsen. Coverage based on Nielsen study.

<b>GrandTotal</b>	<b>Cable TV Households</b>	<b>Non-cable TV Households</b>	<b>Total TV Households</b>
Estimated Station Totals *	154,560	80,760	235,320
Average Weekly Circulation (2010)	78,076	41,882	119,958
Average Daily Circulation (2010)			54,546
<b>Station DMA Total</b>	<b>Cable TV Households</b>	<b>Non-cable TV Households</b>	<b>Total TV Households</b>
Estimated Station Totals *	119,310	70,460	189,770
Average Weekly Circulation (2010)	69,952	39,237	109,189
Average Daily Circulation (2010)			50,525
<b>Other DMA Total</b>	<b>Cable TV Households</b>	<b>Non-cable TV Households</b>	<b>Total TV Households</b>
Estimated Station Totals *	35,250	10,300	45,550
Average Weekly Circulation (2010)	8,124	2,645	10,769
Average Daily Circulation (2010)			4,021

\*Estimated station totals are sums of the Nielsen TV and Cable TV household estimates for each county in which the station registers viewing of more than 5% as per the Nielsen Survey Methods.

**KTTW**  
**Ch. 7**

**Network Service:** FOX.

**Grantee:** Independent Communications Inc., PO Box 5103, 2817 W 11th St, Sioux Falls, SD 57117-5103.

**Studio:** 2817 W. 11th St., Sioux Falls, SD 57104.

**Mailing Address:** PO Box 5103, Sioux Falls, SD 57117.

**Phone:** 605-338-0017. **Fax:** 605-338-7173.

**E-mail:** edh@ktw.com

**Web Site:** http://www.kttw.com

**Technical Facilities:** Channel No. 7 (174-180 MHz). Authorized power: 7.5-kw visual, aural. Antenna: 714-ft above av. terrain, 767-ft. above ground, 2119-ft. above sea level.

Latitude	43°	30'	19"
Longitude	96°	34'	19"

**Note:** Latitude and longitude coordinates shown are based on the North American Datum of 1927 (NAD 27) as currently required by the Mass Media Bureau of the FCC.

**Ownership:** Independent Communications Inc. (Group Owner).

**Began Operation:** October 31, 2008. Began analog operations: May 25, 1987. Ceased analog operations: February 17, 2009.

**Represented (sales):** Continental Television Sales.

**Personnel:**

**Ed Hoffman**, General Manager & Program Director.

**Stacey Sieverding**, Sales Manager.

**Corey Thompson**, Operations & Master Control Manager.

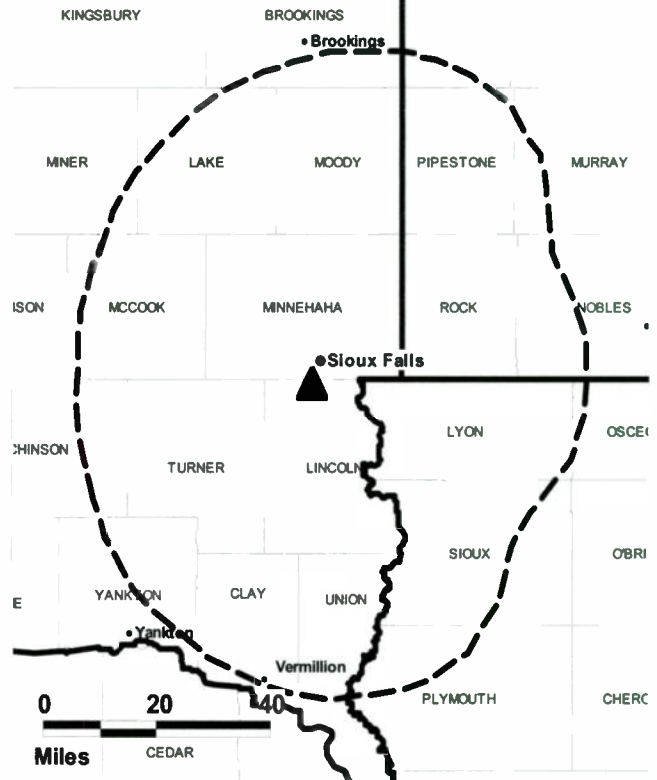
**John Bennett**, Chief Engineer.

**Rodney Bergeson**, Production Manager.

**City of License:** Sioux Falls. **Station DMA:** Sioux Falls (Mitchell), SD. **Rank:** 112.

For more information call 800-771-9202 or visit [www.warren-news.com](http://www.warren-news.com)

**KTTW B MPCDT-20080213ACH GRANTED: 3/13/2008 • Marsha**



© 2011 Warren Communications News

Circulation © 2010 Nielsen. Coverage based on Nielsen study.

GrandTotal	Cable TV Households	Non-cable TV Households	Total TV Households
Estimated Station Totals *	147,120	70,460	217,580
Average Weekly Circulation (2010)	55,779	25,030	80,809
Average Daily Circulation (2010)			22,460
Station DMA Total	Cable TV Households	Non-cable TV Households	Total TV Households
Estimated Station Totals *	143,280	70,460	213,740
Average Weekly Circulation (2010)	55,506	25,030	80,536
Average Daily Circulation (2010)			22,422
Other DMA Total	Cable TV Households	Non-cable TV Households	Total TV Households
Estimated Station Totals *	3,840	0	3,840
Average Weekly Circulation (2010)	273	0	273
Average Daily Circulation (2010)			38

\*Estimated station totals are sums of the Nielsen TV and Cable TV household estimates for each county in which the station registers viewing of more than 5% as per the Nielsen Survey Methods.

**KWSD**

**Ch. 36**

**(Affiliated with KNBN, Rapid City)**

**Network Service:** CW.

**Licensee:** J. F. Broadcasting LLC, 23646 Wilderness Canyon Rd, Rapid City, SD 57702.

**Studio:** 3220 W 57th St, Ste 11, Sioux Falls, SD 57108.

**Mailing Address:** 3220 W 57th St, Ste 11, Sioux Falls, SD 57108.

**Phone:** 605-336-3100. **Fax:** 605-338-5484.

**E-mail:** jsimpson@siouxfallscw.com

**Web Site:** http://www.siouxfallscw.com

**Technical Facilities:** Channel No. 36 (602-608 MHz). Authorized power: 150-kw max. visual, aural. Antenna: 754-ft above av. terrain, 807-ft. above ground, 2159-ft. above sea level.

Latitude 43° 30' 19"  
Longitude 96° 34' 19"

Holds CP for change to 400-kw max. visual; BPCDT-20100217AAO.

**Transmitter:** 1.4-mi. SW of Rowena.

**Note:** Latitude and longitude coordinates shown are based on the North American Datum of 1927 (NAD 27) as currently required by the Mass Media Bureau of the FCC.

**Ownership:** James F. Simpson.

**Began Operation:** July 12, 2006. Station broadcasting digitally on its analog channel allotment. Began analog operations: September 14, 1997. Sale to present owner by Rapid Broadcasting Co. approved by FCC February 28, 2007. Sale to Rapid Broadcasting Co. by Midwest Broadcasting Co. approved by FCC December 14, 2000. Sale to Midwest Broadcasting Co. by Iowa Teleproduction Center Inc. approved by FCC January 23, 1998. Ceased analog operations: June 12, 2009.

**Represented (engineering):** Graham Brock Inc.

**Represented (sales):** Blair Television.

**Personnel:**

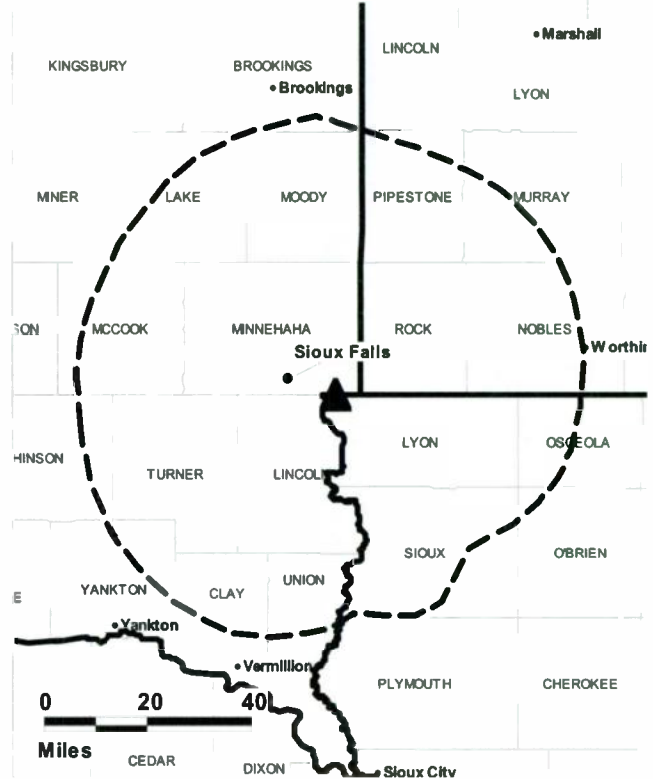
**Jim Simpson, President.**

**Gina Reiser, Sales Manager.**

**Anna Simpson, Traffic & Promotions Manager.**

**City of License:** Sioux Falls. **Station DMA:** Sioux Falls (Mitchell), SD. **Rank:** 112.

**KWSD BPCDT-20100217AAO GRANTED: 4/14/2010**



© 2011 Warren Communications News

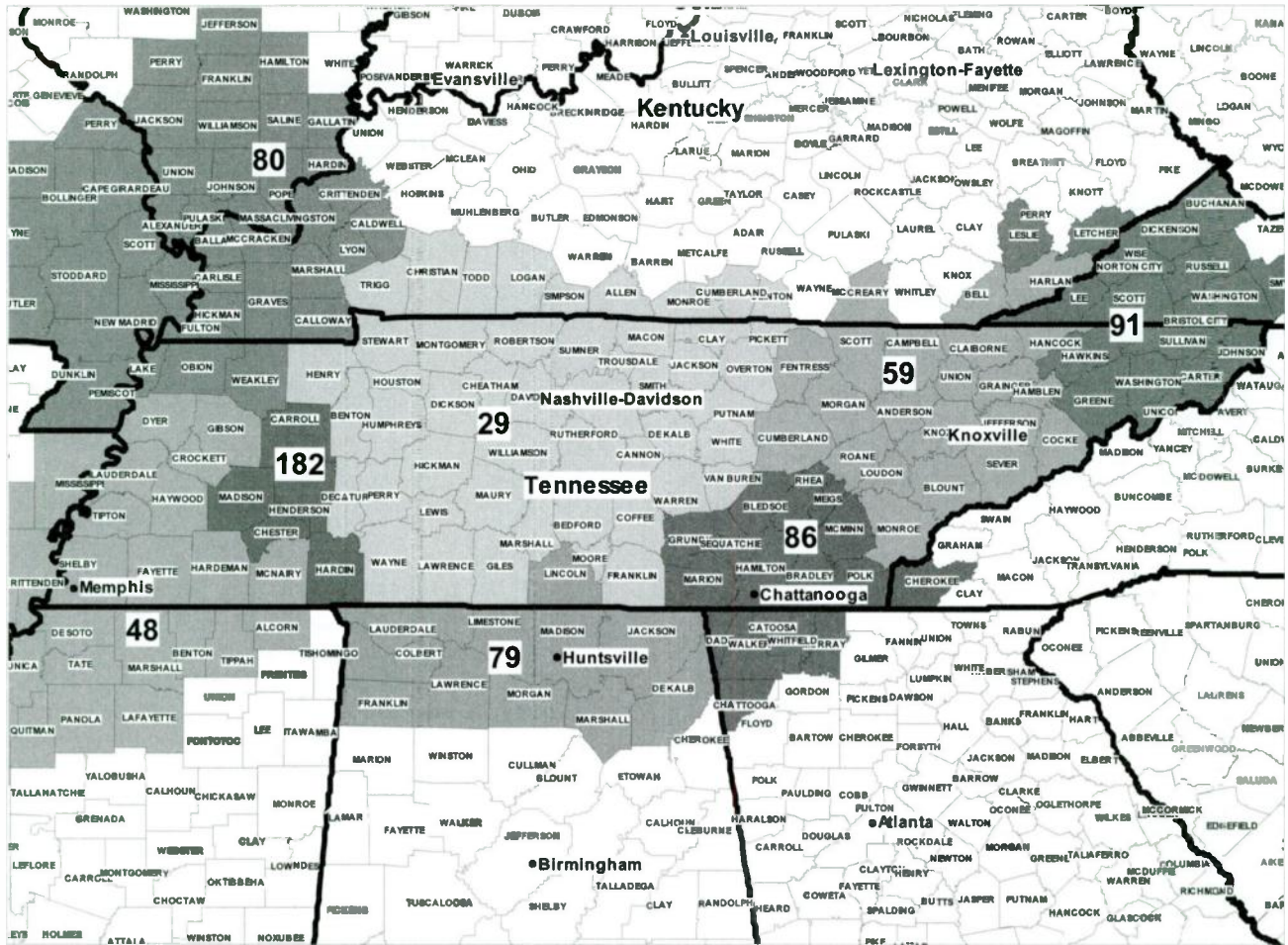
Circulation © 2010 Nielsen. Coverage based on Nielsen study.

GrandTotal	Cable TV Households	Non-cable TV Households	Total TV Households
Estimated Station Totals *	132,950	51,520	184,470
Average Weekly Circulation (2010)	16,771	6,261	23,032
Average Daily Circulation (2010)			5,186

Station DMA Total	Cable TV Households	Non-cable TV Households	Total TV Households
Estimated Station Totals *	132,950	51,520	184,470
Average Weekly Circulation (2010)	16,771	6,261	23,032
Average Daily Circulation (2010)			5,186

\*Estimated station totals are sums of the Nielsen TV and Cable TV household estimates for each county in which the station registers viewing of more than 5% as per the Nielsen Survey Methods.



© 2011 Warren Communications News

MARKET	NIELSEN DMA TV HOUSEHOLDS	RANK	MARKET AREA COMMERCIAL STATIONS
Nashville, TN	1,039,430	29	WHTN (38); WJFB (44); WKRN-TV (27); WNAB (23); WNPX-TV (36); WPGD-TV (33); WSMV-TV (10); WTVF (5); WUXP-TV (21); WZTV (15)
Memphis, TN	693,860	48	WBUY-TV (41); WHBQ-TV (13); WLMT (31); WMC-TV (5); WPTY-TV (25); WPXX-TV (51); WREG-TV (28)
Knoxville, TN	557,040	59	WAGV (51); WATE-TV (26); WBIR-TV (10); WBXX-TV (20); WMAK (7); WPXK-TV (23); WTNZ (34); WVLR (48); WVLT-TV (30)
Huntsville-Decatur (Florence), AL	399,440	79	WAAY-TV (32); WAFF (48); WHDF (14); WHNT-TV (19); WZDX (41)
Paducah, KY-Cape Girardeau, MO-Harrisburg, IL	398,820	80	KBSI (22); KFVS-TV (12); KPOB-TV (15); WDKA (49); WPSD-TV (32); WPXS (21); WSIL-TV (34); WTCT (17)
Chattanooga, TN	376,910	86	WDEF-TV (12); WDSI-TV (40); WELF-TV (16); WFLI-TV (42); WRCB (13); WTVG (9)
Tri-Cities, TN-VA	337,610	91	WCYB-TV (5); WEMT (38); WJHL-TV (11); WKPT-TV (27); WLFG (49)
Jackson, TN	77,700	182	WBBJ-TV (43); WJKT (39)

Tennessee Station Totals as of October 1, 2010

	VHF	UHF	TOTAL
Commercial Television	10	24	34
Educational Television	1	7	8
	11	31	42

(Continued on next page)



**Tennessee TV Station Index**

WATE-TV — Knoxville, TN (26).....p. A-1164	WJFB — Lebanon, TN (44) .....p. A-1169	WPXK-TV — Jellico, TN (23).....p. A-1161
WBBJ-TV — Jackson, TN (43).....p. A-1159	WJHL-TV — Johnson City, TN (11).....p. A-1162	WPXX-TV — Memphis, TN (51) .....p. A-1174
WBIR-TV — Knoxville, TN (10).....p. A-1165	WJKT — Jackson, TN (39).....p. A-1160	WRCB — Chattanooga, TN (13).....p. A-1152
WBXX-TV — Crossville, TN (20).....p. A-1156	WKPT-TV — Kingsport, TN (27).....p. A-1163	WREG-TV — Memphis, TN (28).....p. A-1175
WDEF-TV — Chattanooga, TN (12) .....p. A-1150	WKRN-TV — Nashville, TN (27) .....p. A-1177	WSMV-TV — Nashville, TN (10).....p. A-1179
WDSI-TV — Chattanooga, TN (40) .....p. A-1151	WLMT — Memphis, TN (31) .....p. A-1171	WTNZ — Knoxville, TN (34).....p. A-1167
WEMT — Greeneville, TN (38).....p. A-1157	WMAK — Knoxville, TN (7) .....p. A-1166	WTVG — Chattanooga, TN (9) .....p. A-1153
WFLI-TV — Cleveland, TN (42) .....p. A-1154	WMC-TV — Memphis, TN (5) .....p. A-1172	WTVF — Nashville, TN (5).....p. A-1180
WHBQ-TV — Memphis, TN (13).....p. A-1170	WNAB — Nashville, TN (23) .....p. A-1178	WUXP-TV — Nashville, TN (21).....p. A-1181
WHTN — Murfreesboro, TN (38).....p. A-1176	WNPX-TV — Cookeville, TN (36).....p. A-1155	WVLR — Tazewell, TN (48).....p. A-1183
	WPGD-TV — Hendersonville, TN (33).....p. A-1158	WVLT-TV — Knoxville, TN (30) .....p. A-1168
	WPTY-TV — Memphis, TN (25) .....p. A-1173	WZTV — Nashville, TN (15).....p. A-1182

**WDEF-TV**  
**Ch. 12**

**Network Service:** CBS.

**Licensee:** WDEF-TV Inc., 27 Abercorn St, Savannah, GA 31401-2715.

**Studio:** 3300 Broad St., Chattanooga, TN 37408.

**Mailing Address:** 3300 Broad St, Chattanooga, TN 37408.

**Phone:** 423-785-1200. **Fax:** 423-785-1271.

**E-mail:** rmccclain@wdef.com

**Web Site:** http://www.wdef.com

**Technical Facilities:** Channel No. 12 (204-210 MHz). Authorized power: 26-kw visual, aural. Antenna: 1260-ft above av. terrain, 607-ft. above ground, 2516-ft. above sea level.

Latitude 35° 08' 06"  
Longitude 85° 19' 25"

**Note:** Latitude and longitude coordinates shown are based on the North American Datum of 1927 (NAD 27) as currently required by the Mass Media Bureau of the FCC.

**Ownership:** Morris Multimedia Inc. (Group Owner).

**Began Operation:** February 6, 2002. High Definition. Station broadcasting digitally on its analog channel allotment. Began analog operations: April 25, 1954. Sale to present owner by Media General Inc. approved by FCC October 6, 2006. Sale to Media General Inc. by Park Acquisition Inc. approved by FCC November 22, 1996 (Television Digest, Vol. 36:31). Transfer of control to Park Acquisition Inc. approved by FCC March 27, 1995. Sale to Park Communications Inc. by Carter M. Parham Group approved by FCC February 28, 1964 ( Vol. 4:7). Ceased analog operations: February 17, 2009.

**Represented (sales):** HRP: Television Station Representative.

**Represented (legal):** Fletcher, Heald & Hildreth PLC.

**Personnel:**

Phil Cox, President.

Bill Downs, National Sales Manager.

Dutch Terry, News Director.

Richard McClain, Chief Engineer.

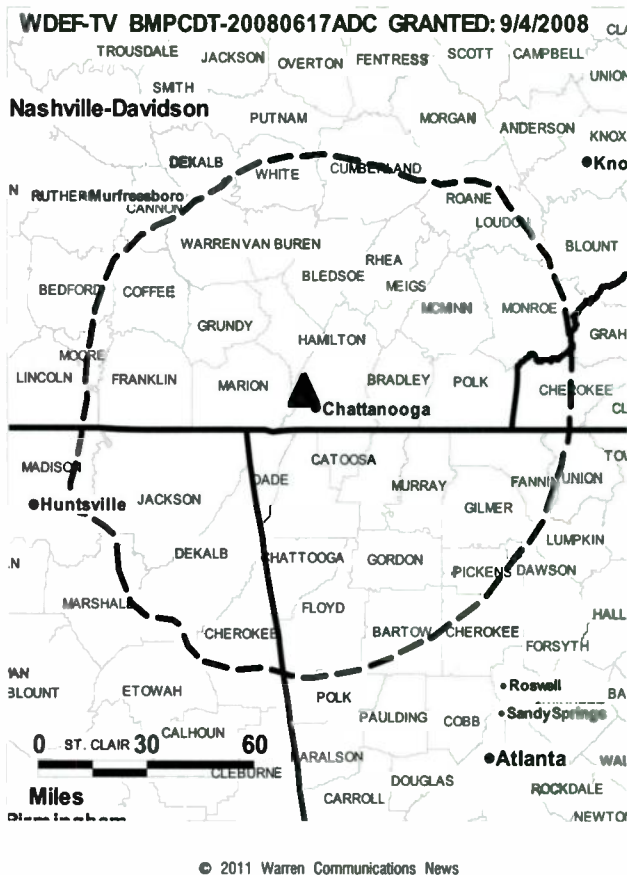
Michael Newberry, Business Manager.

Doris Ellis, Program Director.

Todd Buccelli, Marketing Director.

Kim Beasley, Traffic Manager.

**City of License:** Chattanooga. **Station DMA:** Chattanooga, TN. **Rank:** 86.



Circulation © 2010 Nielsen. Coverage based on Nielsen study.

GrandTotal	Cable TV Households	Non-cable TV Households	Total TV Households
Estimated Station Totals *	250,910	164,660	415,570
Average Weekly Circulation (2010)	139,919	84,991	224,910
Average Daily Circulation (2010)			99,078
Station DMA Total	Cable TV Households	Non-cable TV Households	Total TV Households
Estimated Station Totals *	214,730	150,670	365,400
Average Weekly Circulation (2010)	131,139	83,662	214,801
Average Daily Circulation (2010)			96,507
Other DMA Total	Cable TV Households	Non-cable TV Households	Total TV Households
Estimated Station Totals *	36,180	13,990	50,170
Average Weekly Circulation (2010)	8,780	1,329	10,109
Average Daily Circulation (2010)			2,571

\*Estimated station totals are sums of the Nielsen TV and Cable TV household estimates for each county in which the station registers viewing of more than 5% as per the Nielsen Survey Methods.

**WDSI-TV**  
**Ch. 40**

**Network Service:** MNT, FOX.

**Licensee:** New Age Media of Tennessee License LLC, 1181 Hwy 315, Wilkes-Barre, PA 18702.

**Studio:** 1101 E. Main St., Chattanooga, TN 37408.

**Mailing Address:** 1101 E. Main St, Chattanooga, TN 37408.

**Phone:** 423-265-0061. **Fax:** 423-265-3636.

**E-mail:** tmccarthy@fox61tv.com

**Web Site:** http://www.myfoxchattanooga.com

**Technical Facilities:** Channel No. 40 (626-632 MHz). Authorized power: 84-kw max. visual, aural. Antenna: 1148-ft above av. terrain, 486-ft. above ground, 2456-ft. above sea level.

Latitude 35° 12' 34"  
Longitude 85° 16' 39"

**Transmitter:** 1129 Sawyer Cemetery Rd., Falling Water.

**Note:** Latitude and longitude coordinates shown are based on the North American Datum of 1927 (NAD 27) as currently required by the Mass Media Bureau of the FCC.

**Ownership:** New Age Media (Group Owner).

**Began Operation:** October 6, 2005. Began analog operations: January 24, 1972. Sale to present owner by The PSC Liquidating Trust approved by FCC December 12, 2006. Competing sale to MM Licensing-Chattanooga LLC dismissed by FCC January 23, 2007. Transfer of control to The PSC Liquidating Trust by Pegasus Communications Corp. approved by FCC April 19, 2005. Involuntary assignment of license to WDSI License Corp., Debtor-In-Possession approved by FCC December 23, 2004. Sale to Pegasus Communications Corp. approved by FCC February 18, 1993. Sale to Donatelli & Klein Inc. by Roy L. Hess, et al., approved by FCC January 30, 1985. Previous sale by Col. Jay Sadow approved by FCC January 18, 1983 (Television Digest, Vol. 22:39). Ceased analog operations: June 12, 2009.

**Represented (legal):** Leventhal, Senter & Lerman PLLC.

**Represented (sales):** Petry Media Corp.

**Personnel:**

**Tracy McCarthy**, General Manager & General Sales Manager.

**Tere Manresa**, Local Sales Manager.

**Patrick Motley**, Chief Engineer.

**Ava Moore**, Business Manager.

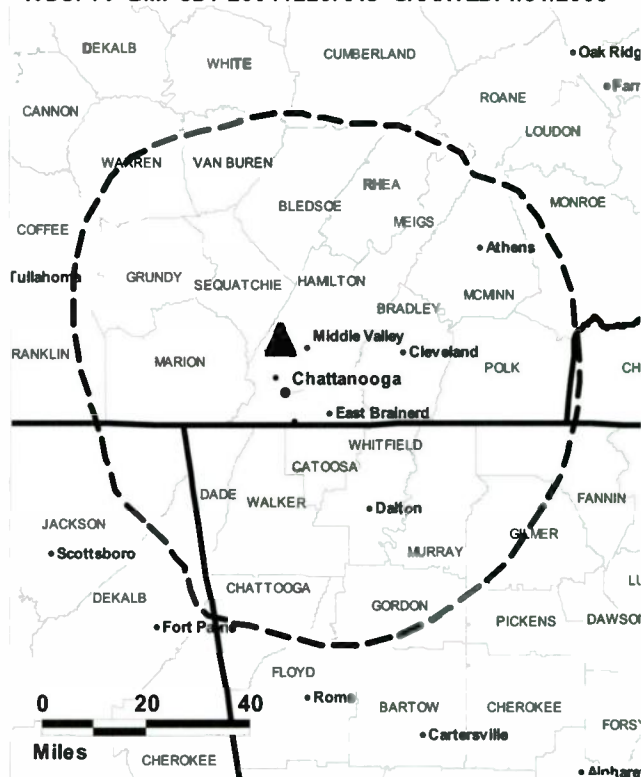
**Jenny Giddens**, Program Director.

**Becky Frank**, Marketing & Programming Director.

**Tonetta Jones**, Traffic Manager.

**City of License:** Chattanooga. **Station DMA:** Chattanooga, TN. **Rank:** 86.

**WDSI-TV BMPCDT-20041229AAO GRANTED: 1/31/2005**



Circulation © 2010 Nielsen. Coverage based on Nielsen study.

<b>GrandTotal</b>	<b>Cable TV Households</b>	<b>Non-cable TV Households</b>	<b>Total TV Households</b>
Estimated Station Totals *	216,470	150,670	367,140
Average Weekly Circulation (2010)	108,528	63,987	172,515
Average Daily Circulation (2010)			59,214
<b>Station DMA Total</b>	<b>Cable TV Households</b>	<b>Non-cable TV Households</b>	<b>Total TV Households</b>
Estimated Station Totals *	212,430	150,670	363,100
Average Weekly Circulation (2010)	107,453	63,987	171,440
Average Daily Circulation (2010)			59,137
<b>Other DMA Total</b>	<b>Cable TV Households</b>	<b>Non-cable TV Households</b>	<b>Total TV Households</b>
Estimated Station Totals *	4,040	0	4,040
Average Weekly Circulation (2010)	1,075	0	1,075
Average Daily Circulation (2010)			77

\*Estimated station totals are sums of the Nielsen TV and Cable TV household estimates for each county in which the station registers viewing of more than 5% as per the Nielsen Survey Methods.

**WRCB**  
**Ch. 13**

**Network Service:** NBC.

**Licensee:** Sarkes Tarzian Inc., PO Box 62, 205 N College Ave, Bloomington, IN 47402.

**Studio:** 900 Whitehall Rd., Chattanooga, TN 37405.

**Mailing Address:** 900 Whitehall Rd., Chattanooga, TN 37405.

**Phone:** 423-267-5412. **Fax:** 423-267-6840.

**E-mail:** ttolar@wrcbtv.com

**Web Site:** http://www.wrcbtv.com

**Technical Facilities:** Channel No. 13 (210-216 MHz). Authorized power: 34.8-kw visual, aural. Antenna: 1099-ft above av. terrain, 269-ft. above ground, 2346-ft. above sea level.

Latitude 35° 09' 40"  
Longitude 85° 18' 51"

Holds CP for change to 111-kw visual, 1214-ft above av. terrain, 381-ft. above ground, 2457-ft. above sea level; BMPCDT-20090323ACN.

**Note:** Latitude and longitude coordinates shown are based on the North American Datum of 1927 (NAD 27) as currently required by the Mass Media Bureau of the FCC.

**Multichannel TV Sound:** Stereo only.

**Ownership:** Sarkes Tarzian Inc. (Group Owner).

**Began Operation:** May 1, 2001. Began analog operations: May 6, 1956. Sale of 70% to WSTV Inc. by Ramon G. & Helen Patterson approved by FCC November 25, 1959 (Television Digest, Vol. 15:43, 48). Follansbee Steel (interlocking ownership with WSTV Inc.) acquired 30% from H-R Television Inc. early in 1959. Transfer to United Printers & Publishers Inc. (Rust Craft Greeting Cards Inc.) by WSTV Inc. approved by FCC 1961-62. Sale to Ziff-Davis Broadcasting Co. by Rust Craft Broadcasting approved by FCC May 10, 1978. Sale to present owner by Ziff-Davis Broadcasting Co. approved by FCC September 29, 1982. Ceased analog operations: June 12, 2009.

**Represented (legal):** Leventhal, Senter & Lerman PLLC.

**Represented (sales):** Continental Television Sales.

**Personnel:**

Thomas R. Tolar Jr., President & General Manager.

Ralph Flynn, Local Sales Manager.

Derrall Stalvey, News Director.

Dan Sommers, Chief Engineer.

Pam Teague, Program Director & Business Manager.

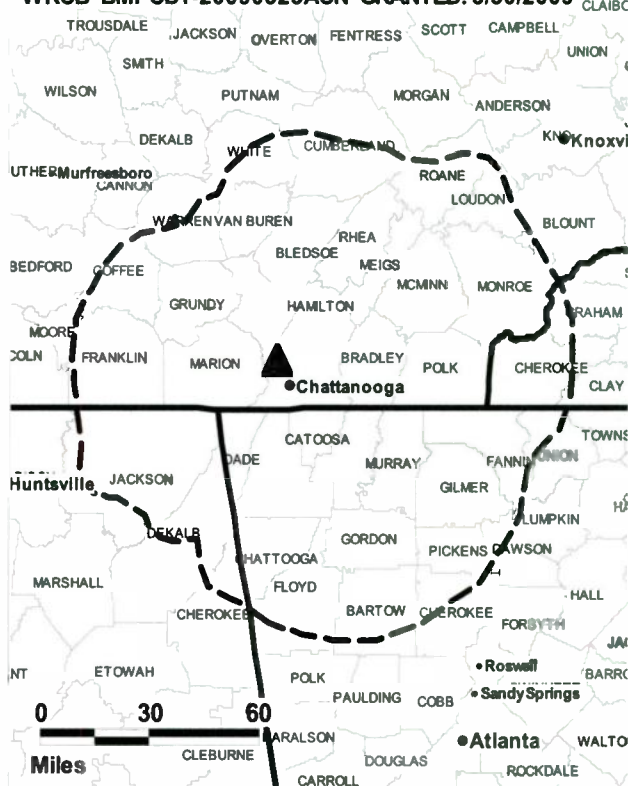
Ronnie Minton, Advertising & Promotion Manager.

Doug Loveridge, Production Manager.

Janet Garner, Traffic Manager.

Kittie Nelson, Executive Assistant.

**WRCB BMPCDT-20090323ACN GRANTED: 3/30/2009**



© 2011 Warren Communications News

**City of License:** Chattanooga. **Station DMA:** Chattanooga, TN. **Rank:** 86.

Circulation © 2010 Nielsen. Coverage based on Nielsen study.

GrandTotal	Cable TV Households	Non-cable TV Households	Total TV Households
Estimated Station Totals *	254,950	164,660	419,610
Average Weekly Circulation (2010)	147,447	92,329	239,776
Average Daily Circulation (2010)			122,684
Station DMA Total	Cable TV Households	Non-cable TV Households	Total TV Households
Estimated Station Totals *	214,730	150,670	365,400
Average Weekly Circulation (2010)	140,323	91,210	231,533
Average Daily Circulation (2010)			120,120
Other DMA Total	Cable TV Households	Non-cable TV Households	Total TV Households
Estimated Station Totals *	40,220	13,990	54,210
Average Weekly Circulation (2010)	7,124	1,119	8,243
Average Daily Circulation (2010)			2,564

\*Estimated station totals are sums of the Nielsen TV and Cable TV household estimates for each county in which the station registers viewing of more than 5% as per the Nielsen Survey Methods.



**WTVC**  
**Ch. 9**

**Network Service:** ABC.

**Licensee:** Freedom Broadcasting of Tennessee Licensee LLC, Debtor in Possession, 4279 Benton Dr, Chattanooga, TN 37406.

**Studio:** 4279 Benton Dr, Chattanooga, TN 37406.

**Mailing Address:** PO Box 60028, Chattanooga, TN 37406-6028.

**Phone:** 423-756-5500. **Fax:** 423-757-7400.

**E-mail:** awhite@newschannel9.com

**Web Site:** http://www.newschannel9.com

**Technical Facilities:** Channel No. 9 (186-192 MHz). Authorized power: 45-kw visual, aural. Antenna: 1056-ft above av. terrain, 239-ft. above ground, 2320-ft. above sea level.

Latitude 35° 09' 38"  
Longitude 85° 19' 06"

**Note:** Latitude and longitude coordinates shown are based on the North American Datum of 1927 (NAD 27) as currently required by the Mass Media Bureau of the FCC.

**Multichannel TV Sound:** Stereo and separate audio program.

**Ownership:** Freedom Communications Broadcast Trust (Group Owner).

**Began Operation:** September 1, 2002. Standard and High Definition. Station broadcasting digitally on its analog channel allotment. Began analog operations: June 15, 1953 as WROM-TV, Rome, GA but left air December 5, 1957. Moved to Chattanooga & resumed operation February 11, 1958 after transfer to Martin Theatres of Georgia Inc. by Dean Covington & associates was approved by FCC October 30, 1957. Sale to Fuqua Industries by Martin Theatres approved by FCC February 7, 1969. Sale to Belo Broadcasting approved by FCC June 13, 1980. Sale to Freedom Broadcasting Inc. by Belo Broadcasting approved by FCC December 13, 1983. Sale to present owner by Freedom Broadcasting Inc. approved by FCC April 1, 2004. Ceased analog operations: June 12, 2009. Involuntary pro forma assignment of license to debtor in possession status approved by FCC September 29, 2009. Involuntary pro forma transfer of control by Freedom Broadcasting of Tennessee Licensee LLC, Debtor in Possession from Freedom Communications Holdings Inc., Debtor in Possession to Freedom Communications Broadcast Trust (Gary R. Chapman, Trustee) approved by the FCC April 12, 2010.

**Represented (legal):** Latham & Watkins.

**Personnel:**

**Mike Costa**, Vice President & General Manager.

**Ted Rudolph**, General Sales Manager.

**Dennis Brown**, Chief Engineer & Operations Manager.

**Mike Hood**, National Sales Manager.

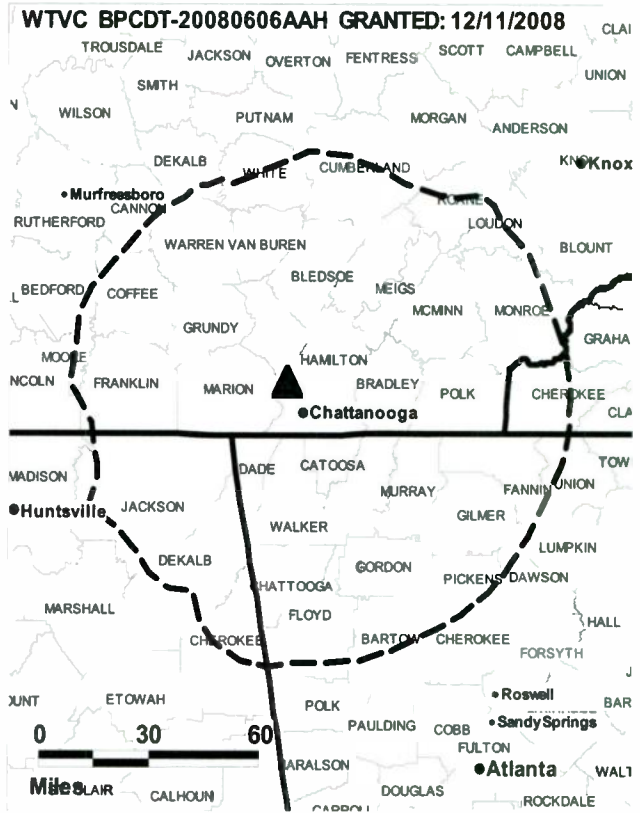
**Tom Henderson**, News Director.

**Kellye Dillard**, Business Manager.

**Margie Scott**, Programming Coordinator.

**Robert Nolan**, Promotion & Marketing Director.

**Pattie Pendergraph**, Traffic Manager.



**City of License:** Chattanooga. **Station DMA:** Chattanooga, TN. **Rank:** 86.

Circulation © 2010 Nielsen. Coverage based on Nielsen study.

<b>GrandTotal</b>	<b>Cable TV Households</b>	<b>Non-cable TV Households</b>	<b>Total TV Households</b>
Estimated Station Totals *	261,670	164,660	426,330
Average Weekly Circulation (2010)	162,608	94,468	257,076
Average Daily Circulation (2010)			135,213
<b>Station DMA Total</b>	<b>Cable TV Households</b>	<b>Non-cable TV Households</b>	<b>Total TV Households</b>
Estimated Station Totals *	214,730	150,670	365,400
Average Weekly Circulation (2010)	153,030	92,957	245,987
Average Daily Circulation (2010)			132,243
<b>Other DMA Total</b>	<b>Cable TV Households</b>	<b>Non-cable TV Households</b>	<b>Total TV Households</b>
Estimated Station Totals *	46,940	13,990	60,930
Average Weekly Circulation (2010)	9,578	1,511	11,089
Average Daily Circulation (2010)			2,970

\*Estimated station totals are sums of the Nielsen TV and Cable TV household estimates for each county in which the station registers viewing of more than 5% as per the Nielsen Survey Methods.

**WFLI-TV**  
**Ch. 42**

**Network Service:** CW.

**Licensee:** MPS Media of Tennessee License LLC, 1181 Hwy 315, Wilkes-Barre, PA 18702.

**Studio:** 6024 Shallowford Rd., Suite 100, Chattanooga, TN 37421.

**Mailing Address:** 6024 Shallowford Rd, Ste 100, Chattanooga, TN 37421.

**Phone:** 423-893-9553. **Fax:** 423-893-9853.

**E-mail:** amoore@fox61tv.com

**Web Site:** <http://www.thecwchattanooga.net>

**Technical Facilities:** Channel No. 42 (638-644 MHz). Authorized power: 500-kw max. visual, aural. Antenna: 1093-ft above av. terrain, 436-ft. above ground, 2406-ft. above sea level.

Latitude	35°	12'	34"
Longitude	85°	16'	39"

**Note:** Latitude and longitude coordinates shown are based on the North American Datum of 1927 (NAD 27) as currently required by the Mass Media Bureau of the FCC.

**Ownership:** Eugene J. Brown (Group Owner).

**Began Operation:** August 10, 2006. Began analog operations: May 25, 1987. Sale to present owner by Meredith Corp. approved by FCC January 17, 2008. Sale to Meredith Corp. by Lambert Broadcasting of Tennessee approved by FCC July 23, 2004. Sale to Lambert Broadcasting of Tennessee by WFLI-TV Inc. approved by FCC September 4, 1997. Ceased analog operations: December 31, 2009.

**Represented (sales):** Blair Television.

**Represented (legal):** Fletcher, Heald & Hildreth PLC.

**Represented (engineering):** Smith & Fisher.

**Personnel:**

**Tony Thompson**, Vice President & General Manager.

**Misty Childers**, Marketing Director.

**Craig Walker**, Production Coordinator.

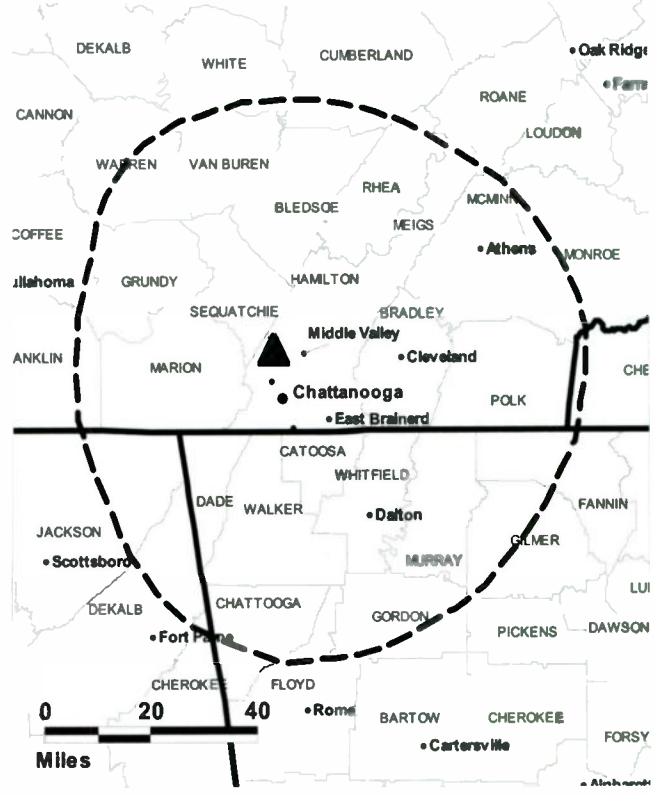
**Dan Sommers**, Chief Engineer.

**Robert Daffron**, Program Director.

**Laura Wilson**, Traffic Manager.

**City of License:** Cleveland. **Station DMA:** Chattanooga, TN. **Rank:** 86.

**WFLI-TV BMPCDT-20040803ABP GRANTED: 8/25/2004**



© 2011 Warren Communications News

Circulation © 2010 Nielsen. Coverage based on Nielsen study.

<b>GrandTotal</b>	<b>Cable TV Households</b>	<b>Non-cable TV Households</b>	<b>Total TV Households</b>
Estimated Station Totals *	214,730	150,670	365,400
Average Weekly Circulation (2010)	47,555	28,394	75,949
Average Daily Circulation (2010)			21,397

<b>Station DMA Total</b>	<b>Cable TV Households</b>	<b>Non-cable TV Households</b>	<b>Total TV Households</b>
Estimated Station Totals *	214,730	150,670	365,400
Average Weekly Circulation (2010)	47,555	28,394	75,949
Average Daily Circulation (2010)			21,397

\*Estimated station totals are sums of the Nielsen TV and Cable TV household estimates for each county in which the station registers viewing of more than 5% as per the Nielsen Survey Methods.

**WNPX-TV**  
**Ch. 36**

**Network Service:** ION.

**Licensee:** ION Media License Co. LLC, 601 Clearwater Park Rd, West Palm Beach, FL 33401-6233.

**Studio:** 1281 N Mount Juliet Rd, Ste L, Mount Juliet, TN 37122.

**Mailing Address:** 1281 N Mount Juliet Rd, Ste L, Mount Juliet, TN 37122.

**Phone:** 615-773-6100. **Fax:** 615-758-4105.

**E-mail:** josephkoker@ionmedia.com

**Web Site:** http://www.iontelevision.com

**Technical Facilities:** Channel No. 36 (602-608 MHz). Authorized power: 733-kw max. visual, aural. Antenna: 1406-ft above av. terrain, 1250-ft. above ground, 2010-ft. above sea level.

Latitude 36° 16' 04.8"  
Longitude 86° 47' 44.7"

**Transmitter:** Approx. 0.75-mi. at 324 degrees T from the intersection of Hackett Rd. & Nabors Hollow.

**Note:** Latitude and longitude coordinates shown are based on the North American Datum of 1927 (NAD 27) as currently required by the Mass Media Bureau of the FCC.

**Ownership:** ION Media Networks Inc. (Group Owner).

**Began Operation:** January 28, 2002. Standard Definition. Began analog operations: November 5, 1988. Ceased analog operations: June 12, 2009. Sale to Steven J. Sweeney by Dove Broadcasting Inc. approved by FCC March 17, 1989. Sale to Inavision Broadcasting Inc. by Steven J. Sweeney approved by FCC June 29, 1993. Sale to Roberts Broadcasting by Inavision approved by FCC November 14, 1996. Sale to Paxson Communications Corp. by Roberts Broadcasting approved by FCC September 4, 1997. Paxson Communications Corp. became ION Media Networks Inc. on June 26, 2006. Transfer of control by ION Media Networks Inc. from Paxson Management Corp. & Lowell W. Paxson to CIG Media LLC approved by FCC December 31, 2007. Involuntary assignment to debtor in possession status approved by FCC June 5, 2009. Involuntary assignment to debtor in possession status approved by FCC September 28, 2009. Transfer of control by ION Media Networks Inc. from ION Media Networks Liquidating Trust to Media Holdco LP approved by FCC December 17, 2009. Sale to Urban Television LLC pends.

**Represented (legal):** Dow Lohnes PLLC.

**Represented (engineering):** du Treil, Lundin & Rackley Inc.

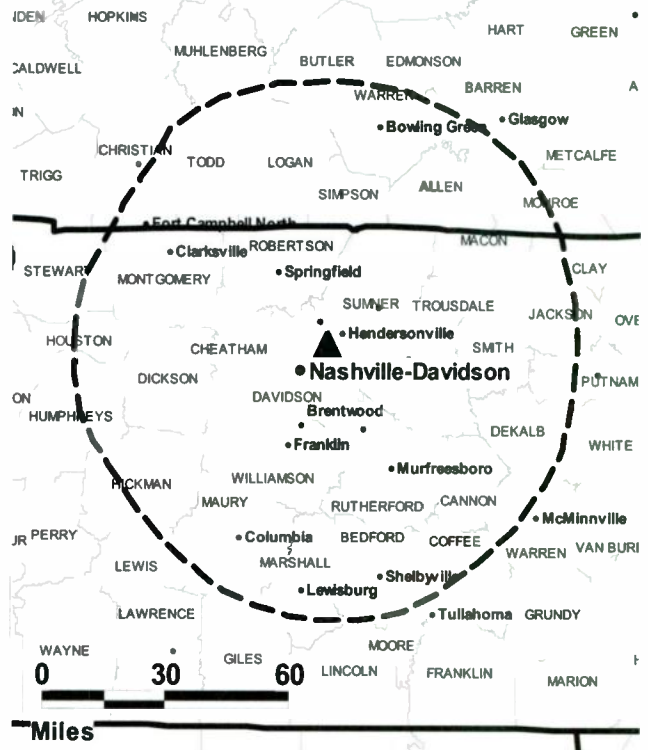
**Personnel:**

**Cassandra Easley**, Station Operations & Traffic Manager.

**Tim Coucke**, Chief Engineer.

**City of License:** Cookeville. **Station DMA:** Nashville, TN. **Rank:** 29.

**WNPX-TV BPCDT-20030918ABL GRANTED: 11/24/2003**



© 2011 Warren Communications News

Circulation © 2010 Nielsen. Coverage based on Nielsen study.

<b>GrandTotal</b>	<b>Cable TV Households</b>	<b>Non-cable TV Households</b>	<b>Total TV Households</b>
Estimated Station Totals *	536,660	241,360	778,020
Average Weekly Circulation (2010)	48,434	27,281	75,715
Average Daily Circulation (2010)			20,597
<b>Station DMA Total</b>	<b>Cable TV Households</b>	<b>Non-cable TV Households</b>	<b>Total TV Households</b>
Estimated Station Totals *	526,370	239,780	766,150
Average Weekly Circulation (2010)	47,364	27,139	74,503
Average Daily Circulation (2010)			20,522
<b>Other DMA Total</b>	<b>Cable TV Households</b>	<b>Non-cable TV Households</b>	<b>Total TV Households</b>
Estimated Station Totals *	10,290	1,580	11,870
Average Weekly Circulation (2010)	1,070	142	1,212
Average Daily Circulation (2010)			75

\*Estimated station totals are sums of the Nielsen TV and Cable TV household estimates for each county in which the station registers viewing of more than 5% as per the Nielsen Survey Methods.

**WBXX-TV**  
**Ch. 20**

**Network Service:** CW.

**Licensee:** ACME Television Licenses of Tennessee LLC, 650 Town Center Dr, Ste 850, Costa Mesa, CA 92626.

**Studio:** 10427 Cogdill Rd., Suite 100, Knoxville, TN 37932.

**Mailing Address:** 10427 Cogdill Rd, Ste 100, Knoxville, TN 37932.

**Phone:** 865-777-9220. **Fax:** 865-777-9221.

**E-mail:** joanne.marcenkus@cw20tv.com

**Web Site:** <http://www.easttennesseescw.com/>

**Technical Facilities:** Channel No. 20 (506-512 MHz). Authorized power: 652-kw max. visual, aural. Antenna: 2411-ft above av. terrain, 755-ft. above ground, 3995-ft. above sea level.

Latitude 36° 06' 33"  
Longitude 84° 20' 17"

**Note:** Latitude and longitude coordinates shown are based on the North American Datum of 1927 (NAD 27) as currently required by the Mass Media Bureau of the FCC.

**Ownership:** ACME Communications Inc. (Group Owner).

**Began Operation:** April 23, 2003. Station broadcasting digitally on its analog channel allotment. Began analog operations: October 3, 1976 as WINT-TV; initial broadcasts were on Ch. 55. Left air 1983; resumed operation on Ch. 20. Left air, date unannounced. Sale to Crossville TV LP approved by FCC February 22, 1996. Resumed operation October 3, 1996. Sale to present owner by Crossville TV LP approved by FCC August 28, 1997. Ceased analog operations: June 12, 2009.

**Personnel:**

**Dan Phillippi**, General Manager.

**Joanne Marcenkus**, General Sales Manager.

**Roger McDowell**, National Sales Manager.

**Debbie Ogle**, Operations Supervisor & Program Director.

**Ferdy Guidry**, Chief Engineer.

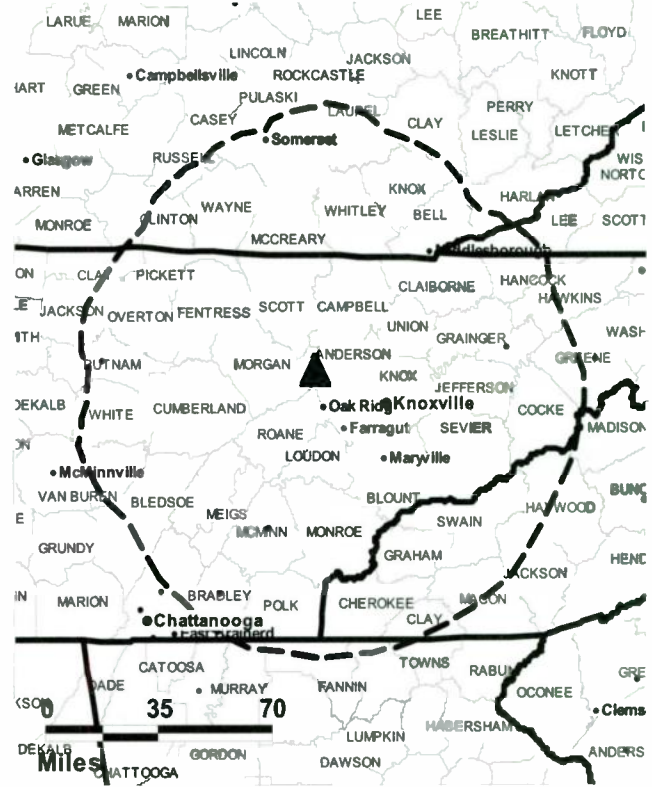
**Evelyn Cannon**, Business Manager.

**Teresa Watts-Jackson**, Traffic Manager.

**Anna Robins**, Promotion Director.

**City of License:** Crossville. **Station DMA:** Knoxville, TN. **Rank:** 59.

**WBXX-TV BPCDT-20080619AKH GRANTED: 12/19/2008**



© 2011 Warren Communications News

Circulation © 2010 Nielsen. Coverage based on Nielsen study.

<b>GrandTotal</b>	<b>Cable TV Households</b>	<b>Non-cable TV Households</b>	<b>Total TV Households</b>
Estimated Station Totals *	346,230	234,420	580,650
Average Weekly Circulation (2010)	58,266	47,377	105,643
Average Daily Circulation (2010)			35,380
<b>Station DMA Total</b>	<b>Cable TV Households</b>	<b>Non-cable TV Households</b>	<b>Total TV Households</b>
Estimated Station Totals *	327,870	219,890	547,760
Average Weekly Circulation (2010)	56,883	45,547	102,430
Average Daily Circulation (2010)			34,504
<b>Other DMA Total</b>	<b>Cable TV Households</b>	<b>Non-cable TV Households</b>	<b>Total TV Households</b>
Estimated Station Totals *	18,360	14,530	32,890
Average Weekly Circulation (2010)	1,383	1,830	3,213
Average Daily Circulation (2010)			876

\*Estimated station totals are sums of the Nielsen TV and Cable TV household estimates for each county in which the station registers viewing of more than 5% as per the Nielsen Survey Methods.

**WEMT**  
**Ch. 38**

**Network Service:** FOX.

**Licensee:** Aurora License Holdings Inc., 2000 K St. NW, Suite 600, c/o Leventhal, Senter & Lerman PLLC, Washington, DC 20006-1809.

**Studio:** 101 Lee St, Bristol, VA 24201.

**Mailing Address:** 101 Lee St, Bristol, VA 24201.

**Phone:** 276-821-9296. **Fax:** 276-645-1555.

**E-mail:** gm@foxtricities.com

**Web Site:** http://www.foxtricities.com

**Technical Facilities:** Channel No. 38 (614-620 MHz). Authorized power: 1000-kw max. visual, aural. Antenna: 2609-ft above av. terrain, 143-ft. above ground, 4982-ft. above sea level.

Latitude 36° 01' 24"  
Longitude 82° 42' 56"

Holds CP for change to 2365-ft above av. terrain, 269-ft. above ground, 4482-ft. above sea level; lat. 36° 26' 58", long. 82° 06' 29", BPCDT-20090521ADA.

**Transmitter:** 8684 Viking Mountain Rd.

**Note:** Latitude and longitude coordinates shown are based on the North American Datum of 1927 (NAD 27) as currently required by the Mass Media Bureau of the FCC.

**Ownership:** Esteem Broadcasting LLC (Group Owner).

**Began Operation:** June 6, 2005. Began analog operations: November 8, 1985. Sale to Hawthorne Enterprises Inc. approved by FCC August 23, 1989, but sale never consummated. Sale to East Tennessee Broadcasting Corp. (Michael Perry Thompson, controlling interest) by East Tennessee's Own Inc. (Jay D. Austin, Pres.) approved by FCC September 26, 1989. Sale to Television Marketing Group of Tri-Cities Inc. (Richard Davis) by East Tennessee Broadcasting Corp. approved by FCC March 19, 1992. Sale to Max Media by Television Marketing Group of Tri-Cities Inc. approved by FCC December 6, 1993. Sale to Sinclair Broadcast Group Inc. by Max Media approved by FCC August 26, 1999. Sale to Aurora Broadcasting Inc. by Sinclair Broadcast Group Inc. approved by FCC December 15, 2005. Transfer to present owner by Aurora Broadcasting Inc. approved by FCC April 24, 2007. Ceased analog operations: June 12, 2009.

**Represented (legal):** Leventhal, Senter & Lerman PLLC.

**Represented (sales):** Katz Media Group.

**Personnel:**

**Jim McKernan**, General Manager.

**Matt Bowman**, Director of Sales.

**Tony Venable**, Marketing & Production Director.

**Cheryl Stout**, Program Director.

**Steve Hawkins**, News Director.

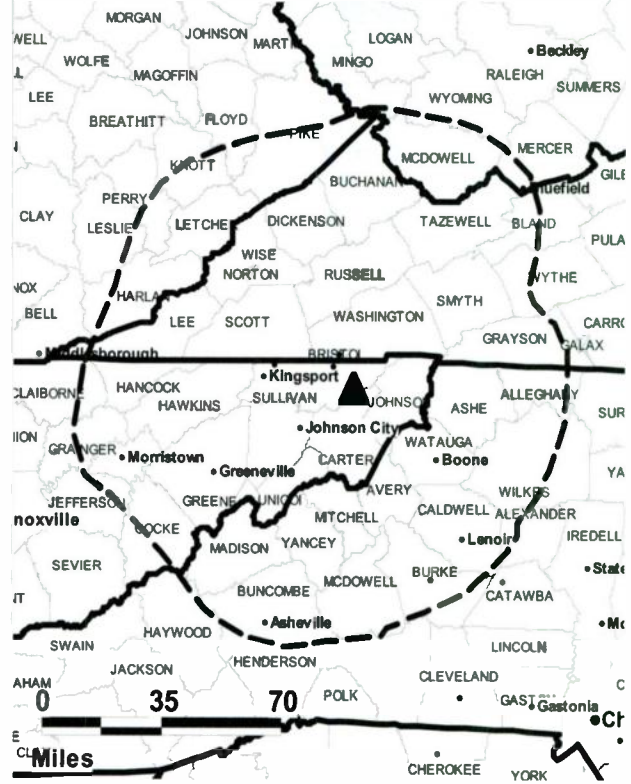
**Tom Cupp**, Chief Engineer.

**Nancy Booher**, Business Manager.

**Dan Howard**, Local Sales Manager.

**Gary Leadbetter**, Promotion & Community Affairs Director.

**WEMT BPCDT-20090521ADA GRANTED: 5/29/2009**



© 2011 Warren Communications News

**Conie McCully**, Traffic Manager.

**City of License:** Greenville. **Station DMA:** Tri-Cities, TN-VA.

Circulation © 2010 Nielsen. Coverage based on Nielsen study.

Grand Total	Cable TV Households	Non-cable TV Households	Total TV Households
Estimated Station Totals *	218,790	173,300	392,090
Average Weekly Circulation (2010)	104,055	60,542	164,597
Average Daily Circulation (2010)			54,882
Station DMA Total	Cable TV Households	Non-cable TV Households	Total TV Households
Estimated Station Totals *	188,850	136,630	325,480
Average Weekly Circulation (2010)	98,307	57,742	156,049
Average Daily Circulation (2010)			52,638
Other DMA Total	Cable TV Households	Non-cable TV Households	Total TV Households
Estimated Station Totals *	29,940	36,670	66,610
Average Weekly Circulation (2010)	5,748	2,800	8,548
Average Daily Circulation (2010)			2,244

\*Estimated station totals are sums of the Nielsen TV and Cable TV household estimates for each county in which the station registers viewing of more than 5% as per the Nielsen Survey Methods.

**WPGD-TV**  
**Ch. 33**

**Network Service:** IND.

**Licensee:** Trinity Broadcasting Network Inc., 2442 Michelle Dr, Tustin, CA 92780.

**Studio:** 36 Music Village Blvd., Hendersonville, TN 37075.

**Mailing Address:** One Music Village Blvd, Hendersonville, TN 37075.

**Phone:** 615-822-1243. **Fax:** 615-822-1642.

**E-mail:** wpgd@tbn.org

**Web Site:** http://www.tbn.org

**Technical Facilities:** Channel No. 33 (584-590 MHz). Authorized power: 1000-kw max. visual, aural. Antenna: 1352-ft above av. terrain, 1194-ft. above ground, 1954-ft. above sea level.

Latitude 36° 16' 05"  
Longitude 86° 47' 45"

**Note:** Latitude and longitude coordinates shown are based on the North American Datum of 1927 (NAD 27) as currently required by the Mass Media Bureau of the FCC.

**Ownership:** Trinity Broadcasting Network Inc. (Group Owner).

**Began Operation:** April 4, 2008. Began analog operations: September 24, 1992. Ceased analog operations: June 12, 2009. Sale to All American TV Inc. by Sonlight Broadcasting Systems Inc. approved by FCC June 9, 1997. Sale to present owner by All American TV Inc. approved by FCC May 8, 2000.

**Represented (legal):** Colby M. May.

**Personnel:**

**Russell Hall**, General Manager.

**Alan Partlow**, Chief Engineer.

**Linda Wells**, Program Director.

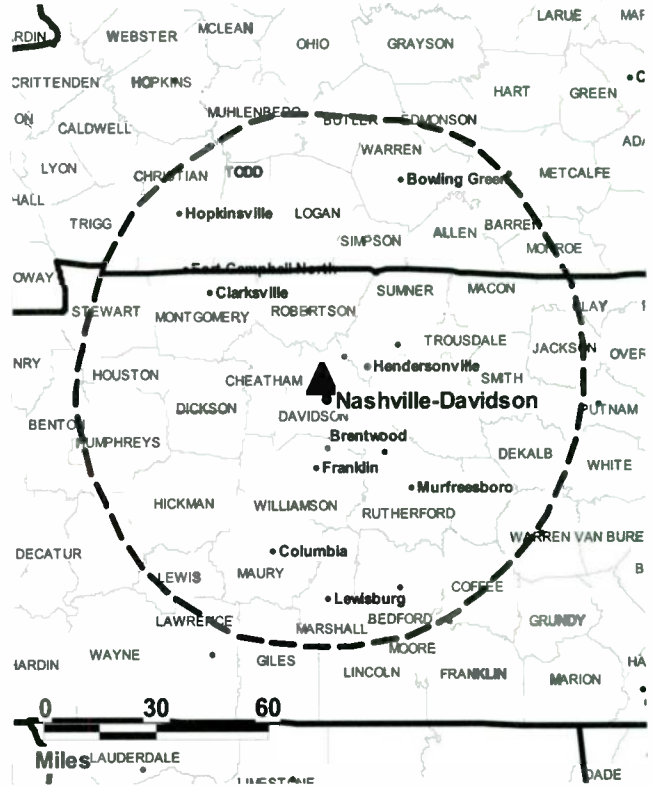
**City of License:** Hendersonville. **Station DMA:** Nashville, TN. **Rank:** 29.

TELEVISION & CABLE  
**Factbook Online**

continuous updates    fully searchable    easy to use

For more information call 800-771-9202 or visit [www.warren-news.com](http://www.warren-news.com)

**WPGD-DT BPCDT-20090202BPB GRANTED: 2/6/2009**



© 2011 Warren Communications News

Circulation © 2010 Nielsen. Coverage based on Nielsen study.

GrandTotal	Cable TV Households	Non-cable TV Households	Total TV Households
Estimated Station Totals *	56,920	4,410	61,330
Average Weekly Circulation (2010)	4,462	415	4,877
Average Daily Circulation (2010)			1,017

Station DMA Total	Cable TV Households	Non-cable TV Households	Total TV Households
Estimated Station Totals *	56,920	4,410	61,330
Average Weekly Circulation (2010)	4,462	415	4,877
Average Daily Circulation (2010)			1,017

\*Estimated station totals are sums of the Nielsen TV and Cable TV household estimates for each county in which the station registers viewing of more than 5% as per the Nielsen Survey Methods.

**WBBJ-TV**  
**Ch. 43**

**Network Service:** ABC.

**Licensee:** Tennessee Broadcasting Partners, One Television Pl, c/o Leon Porter, Charlotte, NC 28205.

**Studio:** 346 Muse St, Jackson, TN 38301.

**Mailing Address:** PO Box 2387, Jackson, TN 38302.

**Phone:** 731-424-4515. **Fax:** 731-423-5448.

**E-mail:** manager@wbbjtv.com

**Web Site:** http://www.wbbjtv.com

**Technical Facilities:** Channel No. 43 (644-650 MHz). Authorized power: 1000-kw max. visual, aural. Antenna: 991-ft above av. terrain, 955-ft. above ground, 1443-ft. above sea level.

Latitude 35° 38' 16"  
Longitude 88° 41' 33"

**Note:** Latitude and longitude coordinates shown are based on the North American Datum of 1927 (NAD 27) as currently required by the Mass Media Bureau of the FCC.

**Satellite Earth Stations:** Transmitter Larcen; AFC, 3.7-meter Ku-band; DH Satellite, 4.5-meter Ku & C-band; Harris, 6.1-meter C-band; Andrew, 7.2-meter C-band; M/A-Com, Harris, Andrew receivers.

**Ownership:** Bahakel Communications Ltd. (Group Owner).

**Began Operation:** April 14, 2008. Began analog operations: March 6, 1955. Sale to present owner by Dixie Broadcasting (Estate of Aaron B. Robinson, majority owner) approved by FCC August 17, 1966. Ceased analog operations: June 12, 2009.

**Represented (legal):** Dow Lohnes PLLC.

**Personnel:**

**Jerry K. Moore**, Vice President & General Manager.

**Mark Brooks**, General Sales Manager.

**Brad Grantham**, News Director.

**Randy McCaskill**, Engineering Director.

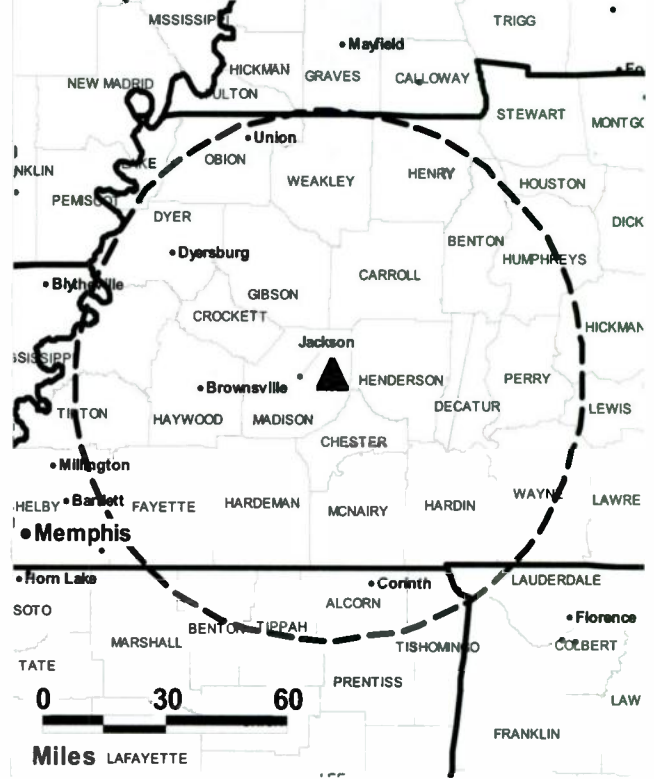
**Wayne Thing**, Program Director.

**Amy Killgore**, Traffic Manager.

**Thelma Jones**, Office Manager.

**City of License:** Jackson. **Station DMA:** Jackson, TN. **Rank:** 182.

**WBBJ-TV BPCDT-20080226ABH GRANTED: 2/27/2008**



© 2011 Warren Communications News

Circulation © 2010 Nielsen. Coverage based on Nielsen study.

<b>GrandTotal</b>	<b>Cable TV Households</b>	<b>Non-cable TV Households</b>	<b>Total TV Households</b>
Estimated Station Totals *	108,690	92,190	200,880
Average Weekly Circulation (2010)	70,270	21,882	92,152
Average Daily Circulation (2010)			54,276
<b>Station DMA Total</b>	<b>Cable TV Households</b>	<b>Non-cable TV Households</b>	<b>Total TV Households</b>
Estimated Station Totals *	46,690	31,110	77,800
Average Weekly Circulation (2010)	39,491	13,047	52,538
Average Daily Circulation (2010)			33,475
<b>Other DMA Total</b>	<b>Cable TV Households</b>	<b>Non-cable TV Households</b>	<b>Total TV Households</b>
Estimated Station Totals *	62,000	61,080	123,080
Average Weekly Circulation (2010)	30,779	8,835	39,614
Average Daily Circulation (2010)			20,801

\*Estimated station totals are sums of the Nielsen TV and Cable TV household estimates for each county in which the station registers viewing of more than 5% as per the Nielsen Survey Methods.

**WJKT**  
Ch. 39

**Network Service:** FOX.

**Licensee:** Newport Television License LLC, 460 Nichols Rd, Ste 250, Kansas City, MO 64112.

**Studio:** 2701 Union Extended, Suite 100, Memphis, TN 38112.

**Mailing Address:** PO Box 42087, Memphis, TN 38174.

**Phone:** 901-323-2430. **Fax:** 901-323-5826.

**E-mail:** riaspina@abc24.com

**Web Site:** http://www.myeyewitnessnews.com

**Technical Facilities:** Channel No. 39 (320-626 MHz). Authorized power: 392-kw max. visual, aural. Antenna: 971-ft above av. terrain, 930-ft. above ground, 1310-ft. above sea level.

Latitude 35° 47' 22"  
Longitude 89° 06' 14"

**Note:** Latitude and longitude coordinates shown are based on the North American Datum of 1927 (NAD 27) as currently required by the Mass Media Bureau of the FCC.

**Ownership:** Newport Television LLC (Group Owner).

**Begin Operation:** March 23, 2005. Began analog operations: April 18, 1985. Sale to present owner by Clear Channel Communications Inc. approved by FCC November 29, 2007. Sale to Clear Channel Communications Inc. by Television Marketing Group of Jackson Inc. approved by FCC September 29, 2000. Sale to Television Marketing Group of Jackson Inc. by Jackson Investment Corp. approved by FCC March 19, 1992. Sale to Jackson Investment Corp. by Star North Communications Inc. approved by FCC December 8, 1989. Sale to Star North Communications Inc. by Golden Circle Broadcasting Inc. approved by FCC October 27, 1988. Transfer of control by Golden Circle Broadcasting Inc. to Lloyd Communications Group Inc. from CLW Communications Group approved by FCC August 20, 1985. Ceased analog operations: June 12, 2009.

**Represented (legal):** Covington & Burling.

**Represented (sales):** Katz Media Group.

**Personnel:**

**Rene LaSpina**, General Manager.

**Jim Doty**, General Sales Manager.

**Robyn Callaway**, Local Sales Manager.

**Jim Turpin**, News Director.

**Scot Krayenhagen**, Chief Engineer.

**Catherine Floyd**, Business Manager.

**Hunter Sandlin**, Program Director.

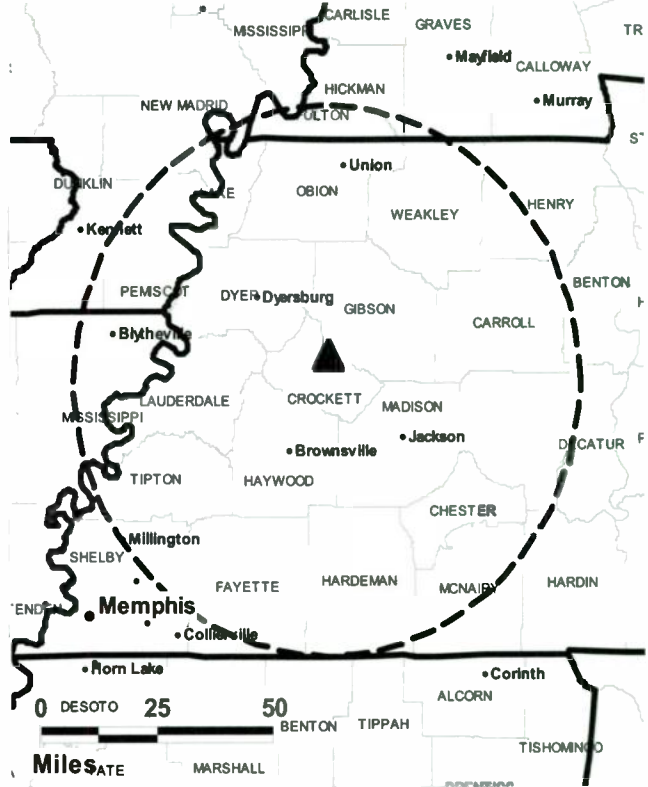
**Chris Adams**, Promotion Manager.

**George Davis**, Production Manager.

**Ahmed Murad**, Research Director.

**Phyllis Kingery**, Traffic Manager.

**WJKT BMPCDT-20041103AEV GRANTED: 12/6/2004**



© 2011 Warren Communications News

**City of License:** Jackson. **Station DMA:** Jackson, TN. **Rank:** 182.

Circulation © 2010 Nielsen. Coverage based on Nielsen study.

GrandTotal	Cable TV Households	Non-cable TV Households	Total TV Households
Estimated Station Totals *	71,630	109,980	181,610
Average Weekly Circulation (2010)	32,271	12,391	44,662
Average Daily Circulation (2010)			15,730
Station DMA Total	Cable TV Households	Non-cable TV Households	Total TV Households
Estimated Station Totals *	46,690	25,430	72,120
Average Weekly Circulation (2010)	23,083	4,122	27,205
Average Daily Circulation (2010)			9,466
Other DMA Total	Cable TV Households	Non-cable TV Households	Total TV Households
Estimated Station Totals *	24,940	84,550	109,490
Average Weekly Circulation (2010)	9,188	8,269	17,457
Average Daily Circulation (2010)			6,264

\*Estimated station totals are sums of the Nielsen TV and Cable TV household estimates for each county in which the station registers viewing of more than 5% as per the Nielsen Survey Methods.



**WPXK-TV**

**Ch. 23**

**Network Service:** ION.

**Licensee:** ION Media Knoxville License Inc., 601 Clearwater Park Rd, West Palm Beach, FL 33401-6233.

**Studio:** 9000 Executive Park Dr, Bldg D, Ste 210, Knoxville, TN 37923.

**Mailing Address:** 9000 Executive Park Dr, Bldg D, Ste 210, Knoxville, TN 37923.

**Phone:** 865-531-4037. **Fax:** 865-531-4760.

**E-mail:** josephkoker@ionmedia.com

**Web Site:** http://www.iontelevision.com

**Technical Facilities:** Channel No. 23 (524-530 MHz). Authorized power: 18-kw max. visual, aural. Antenna: 1995-ft above av. terrain, 69-ft. above ground, 3602-ft. above sea level.

Latitude	36°	11'	53"
Longitude	84°	13'	51"

Holds CP for change to 1000-kw max. visual, 1736-ft above av. terrain, 1364-ft. above ground, 2757-ft. above sea level; lat. 36° 00' 13", long. 83° 56' 34", BPCDT-20080620AGZ.

**Note:** Latitude and longitude coordinates shown are based on the North American Datum of 1927 (NAD 27) as currently required by the Mass Media Bureau of the FCC.

**Ownership:** ION Media Networks Inc. (Group Owner).

**Began Operation:** January 16, 2003. Began analog operations: May 4, 1992. Ceased analog operations: June 12, 2009. Sale to Urban Television LLC pending. Transfer of control by ION Media Networks Inc. from ION Media Networks Liquidating Trust to Media Holdco LP approved by FCC December 17, 2009. Involuntary assignment from debtor in possession status approved by FCC September 28, 2009. Involuntary assignment to debtor in possession status approved by FCC June 5, 2009. Transfer of control by ION Media Networks Inc. from Paxson Management Corp. & Lowell W. Paxson to CIG Media LLC approved by FCC December 31, 2007. Paxson Communications Corp. became ION Media Networks Inc. on June 26, 2006. Sale to Paxson Communications Corp. by Wayne Marler Crusaders approved by FCC September 23, 1998. Sale to Wayne Marler Crusaders by Pine Mountain Christian Broadcasting Inc. approved by FCC March 2, 1998.

**Represented (legal):** Dow Lohnes PLLC.

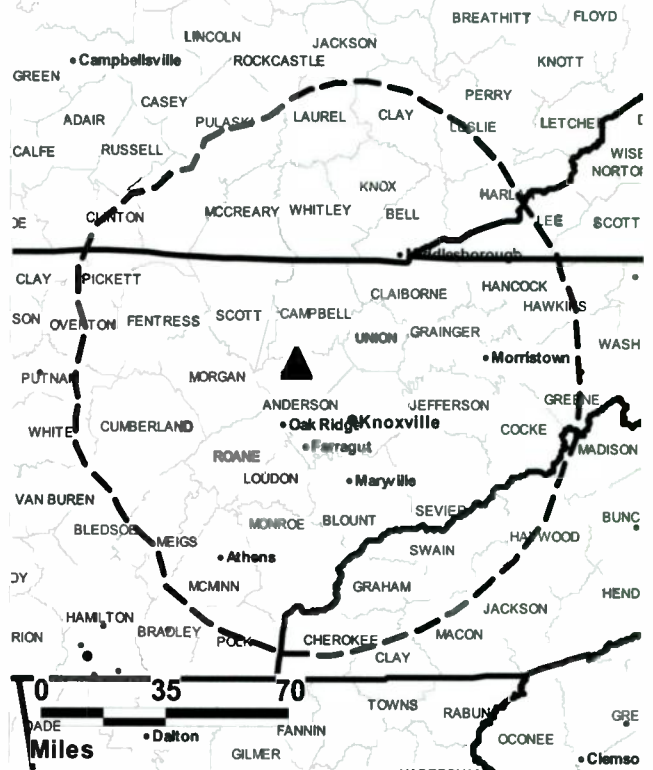
**Personnel:**

**Holly Jones**, Station Operations & Traffic Manager.

**Brad Cope**, Chief Engineer.

**City of License:** Jellico. **Station DMA:** Knoxville, TN. **Rank:** 59.

**WPXK-TV BPCDT-20080620AGZ GRANTED: 5/27/2009**



© 2011 Warren Communications News

Circulation © 2010 Nielsen. Coverage based on Nielsen study.

<b>Grand Total</b>	<b>Cable TV Households</b>	<b>Non-cable TV Households</b>	<b>Total TV Households</b>
Estimated Station Totals *	302,910	65,870	368,780
Average Weekly Circulation (2010)	29,669	5,353	35,022
Average Daily Circulation (2010)			8,306
<b>Station DMA Total</b>	<b>Cable TV Households</b>	<b>Non-cable TV Households</b>	<b>Total TV Households</b>
Estimated Station Totals *	296,030	65,870	361,900
Average Weekly Circulation (2010)	28,988	5,353	34,341
Average Daily Circulation (2010)			8,203
<b>Other DMA Total</b>	<b>Cable TV Households</b>	<b>Non-cable TV Households</b>	<b>Total TV Households</b>
Estimated Station Totals *	6,880	0	6,880
Average Weekly Circulation (2010)	681	0	681
Average Daily Circulation (2010)			103

\*Estimated station totals are sums of the Nielsen TV and Cable TV household estimates for each county in which the station registers viewing of more than 5% as per the Nielsen Survey Methods.

**WJHL-TV**  
**Ch. 11**

**Network Service:** CBS.

**Licensee:** Media General Communications Holdings LLC, 333 E Franklin St, Richmond, VA 23219.

**Studio:** 338 E. Main St., Johnson City, TN 37601.

**Mailing Address:** PO Box 1130, Johnson City, TN 37605-1130.

**Phone:** 423-926-2151. **Fax:** 423-434-4537.

**E-mail:** jdempsey@wjhl.com

**Web Site:** http://www.wjhl.com; http://www.tricities.com

**Technical Facilities:** Channel No. 11 (198-204 MHz). Authorized power: 25.5-kw visual, aural. Antenna: 2323-ft above av. terrain, 200-ft. above ground, 4370-ft. above sea level.

Latitude 36° 25' 55"  
Longitude 82° 08' 15"

Holds CP for change to 34.5-kw visual; BPCDT-20090911ABC.

**Transmitter:** Atop Holston Mountain, Carter County.

**Note:** Latitude and longitude coordinates shown are based on the North American Datum of 1927 (NAD 27) as currently required by the Mass Media Bureau of the FCC.

**Satellite Earth Stations:** Transmitter NEC; Prodelin, 3.1-meter C-band; AFC, 3.7-meter Ku-band; Scientific-Atlanta, 4.6-meter C-band; Andrew, 4.7-meter Ku-band; Scientific-Atlanta, 7-meter C-band; Scientific-Atlanta, M/A-Com receivers.

**Ownership:** Media General Inc. (Group Owner).

**Began Operation:** July 6, 2005. Station broadcasting digitally on its analog channel allotment. Began analog operations: October 26, 1953. Sale to present owner by Park Acquisition Inc. approved by FCC March 21, 1997 (Television Digest, Vol 36:31). Sale to Park Acquisition approved by FCC March 27, 1995. Sale to Park Communications Inc. by W. H. Lancaster Sr. & Jr. approved by FCC June 8, 1964 (Vol. 4:11, 24). Sale of 45% interest to W. H. Lancaster Sr. by S. H. Campbell Jr. family trust approved by FCC 1955-56. Ceased analog operations: June 12, 2009.

**Personnel:**

**Jack D. Dempsey,** President & General Manager.

**Robin Hodge,** Operations & Traffic Manager.

**Leesa Wilcher,** General Sales Manager.

**Jimmy Denton,** Local Sales Manager.

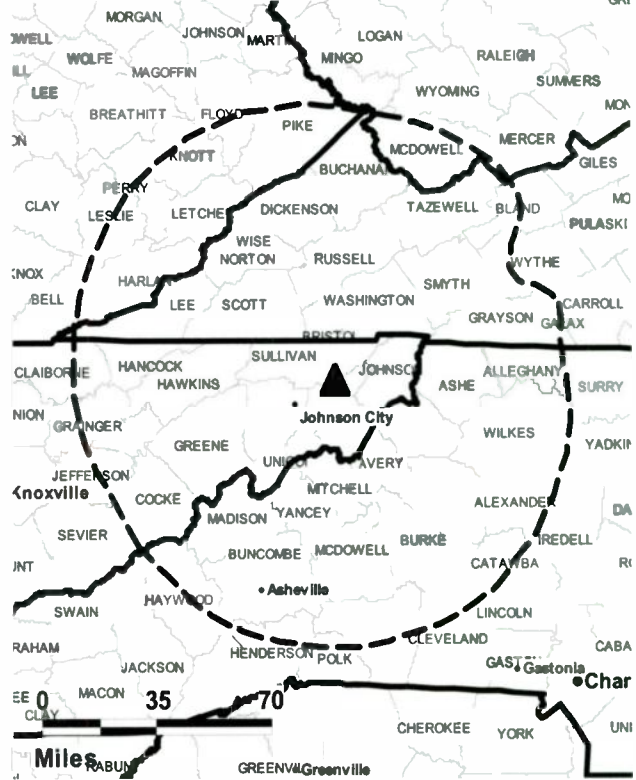
**Mike Moore,** Chief Engineer.

**Nancy Mast,** Business Manager.

**Scott Evans,** Production Manager.

**City of License:** Johnson City. **Station DMA:** Tri-Cities, TN-VA.

**WJHL-TV BPCDT-20090911ABC GRANTED: 10/23/2009**



© 2011 Warren Communications News

Circulation © 2010 Nielsen. Coverage based on Nielsen study.

GrandTotal	Cable TV Households	Non-cable TV Households	Total TV Households
Estimated Station Totals *	233,190	142,960	376,150
Average Weekly Circulation (2010)	140,204	78,236	218,440
Average Daily Circulation (2010)			111,251
Station DMA Total	Cable TV Households	Non-cable TV Households	Total TV Households
Estimated Station Totals *	195,710	136,630	332,340
Average Weekly Circulation (2010)	133,008	77,685	210,693
Average Daily Circulation (2010)			109,797
Other DMA Total	Cable TV Households	Non-cable TV Households	Total TV Households
Estimated Station Totals *	37,480	6,330	43,810
Average Weekly Circulation (2010)	7,196	551	7,747
Average Daily Circulation (2010)			1,454

\*Estimated station totals are sums of the Nielsen TV and Cable TV household estimates for each county in which the station registers viewing of more than 5% as per the Nielsen Survey Methods.

**WKPT-TV**  
**Ch. 27**

**Network Service:** ABC.

**Grantee:** Holston Valley Broadcasting Corp., 222 Commerce St, Kingsport, TN 37660.

**Studio:** 222 Commerce St, Kingsport, TN 37660.

**Mailing Address:** 222 Commerce St, Kingsport, TN 37660.

**Phone:** 423-246-9578. **Fax:** 423-246-6261.

**E-mail:** gdevault@hvbcgroup.com

**Web Site:** http://www.abc19.tv

**Technical Facilities:** Channel No. 27 (548-554 MHz). Authorized power: 200-kw max. visual, aural. Antenna: 2280-ft above av. terrain, 153-ft. above ground, 4326-ft. above sea level.

Latitude	36°	25'	54"
Longitude	82°	08'	15"

**Note:** Latitude and longitude coordinates shown are based on the North American Datum of 1927 (NAD 27) as currently required by the Mass Media Bureau of the FCC.

**Ownership:** Holston Valley Broadcasting Corp. (Group Owner).

**Began Operation:** October 15, 2000. Standard Definition. Began analog operations: August 20, 1969. Ceased analog operations: June 12, 2009.

**Represented (legal):** Dennis J. Kelly.

**Personnel:**

**George DeVault Jr.,** President, General Manager & Chief Engineer.

**Bette Lawson,** Vice President & Treasurer.

**Fred Falin,** Vice President, Programming.

**Art Lanham,** General Sales Manager.

**Bob Haywood,** Local Sales Manager.

**Bobby Flowers,** Production Manager.

**Jerreese Atkinson,** Traffic Manager.

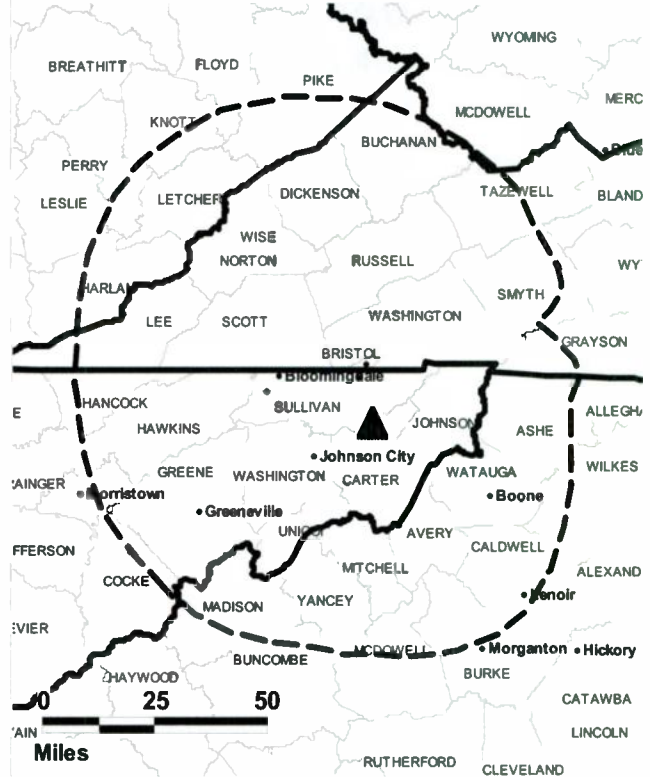
**City of License:** Kingsport. **Station DMA:** Tri-Cities, TN-VA.



**Get the industry standard FREE —**

For a no-obligation trial call 800-771-9202 or visit [www.warren-news.com](http://www.warren-news.com)

WKPT-TV BPCDT-19991029ABD GRANTED: 11/9/2000



© 2011 Warren Communications News

Circulation © 2010 Nielsen. Coverage based on Nielsen study.

<b>GrandTotal</b>	<b>Cable TV Households</b>	<b>Non-cable TV Households</b>	<b>Total TV Households</b>
Estimated Station Totals *	235,940	140,460	376,400
Average Weekly Circulation (2010)	80,413	48,219	128,632
Average Daily Circulation (2010)			41,610

<b>Station DMA Total</b>	<b>Cable TV Households</b>	<b>Non-cable TV Households</b>	<b>Total TV Households</b>
Estimated Station Totals *	197,990	134,130	332,120
Average Weekly Circulation (2010)	73,891	47,491	121,382
Average Daily Circulation (2010)			39,896

<b>Other DMA Total</b>	<b>Cable TV Households</b>	<b>Non-cable TV Households</b>	<b>Total TV Households</b>
Estimated Station Totals *	37,950	6,330	44,280
Average Weekly Circulation (2010)	6,522	728	7,250
Average Daily Circulation (2010)			1,714

\*Estimated station totals are sums of the Nielsen TV and Cable TV household estimates for each county in which the station registers viewing of more than 5% as per the Nielsen Survey Methods.

**WATE-TV**  
**Ch. 26**

**Network Service:** ABC.

**Licensee:** WATE GP, 160 Greentree Dr, Ste 101, Dover, DE 19904.

**Studio:** 1306 Broadway NE, Knoxville, TN 37917.

**Mailing Address:** PO Box 2349, Knoxville, TN 37901.

**Phone:** 865-637-6666. **Fax:** 865-525-4091.

**E-mail:** tkahl@wate.com

**Web Site:** http://www.wate.com

**Technical Facilities:** Channel No. 26 (542-548 MHz). Authorized power: 930-kw max. visual, aural. Antenna: 1736-ft above av. terrain, 1364-ft. above ground, 2756-ft. above sea level.

Latitude 36° 00' 13"  
Longitude 83° 56' 34"

**Note:** Latitude and longitude coordinates shown are based on the North American Datum of 1927 (NAD 27) as currently required by the Mass Media Bureau of the FCC.

**Ownership:** New Young Broadcasting Holding Co. Inc. (Group Owner).

**Began Operation:** February 26, 2004. Began analog operations: October 1, 1953. Ceased analog operations: June 12, 2009. Sale to Nationwide Communications by Paul Montcastle & associates approved by FCC April 8, 1965. Sale to Young Broadcasting Inc. by Nationwide approved by FCC August 24, 1994. Involuntary assignment to debtor in possession status approved by FCC March 17, 2009. Assignment to reorganized subsidiaries of Young Broadcasting Inc. dismissed at applicant's request June 2, 2010. Competing assignment to WATE GP (New Young Broadcasting Holding Co. Inc.) approved by FCC June 18, 2010.

**Represented (legal):** Harris, Wiltshire & Grannis LLP.

**Personnel:**

**Gwen Kinsey**, President & General Manager.

**Tony Kahl**, General Sales Director.

**Jamie Foster**, News Director.

**Bob Williams**, Chief Engineer.

**Teresa Sylvia**, Business Manager.

**Melanie Maassen**, Programming Assistant.

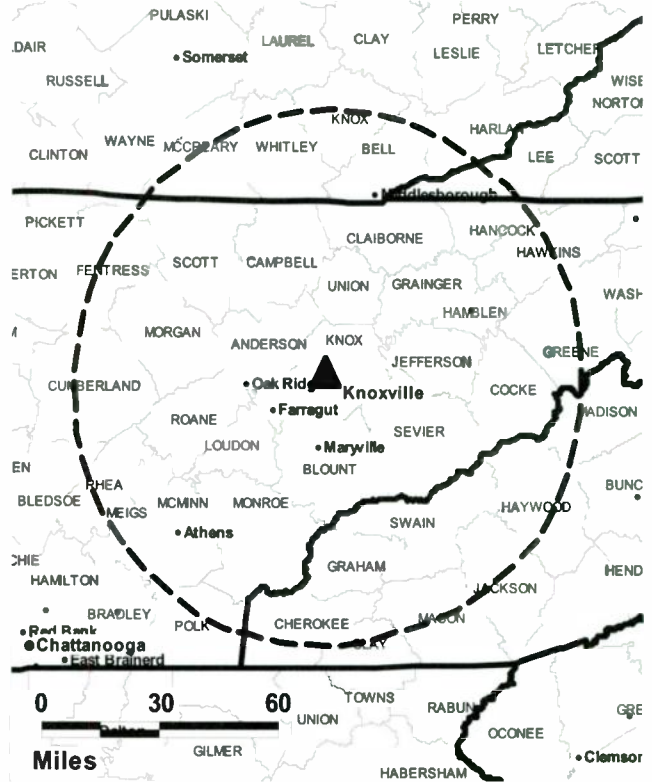
**Tim Petree**, Production Manager.

**Mark Bishop**, Creative Services Director.

**Kim Hammer**, Traffic Manager.

**City of License:** Knoxville. **Station DMA:** Knoxville, TN. **Rank:** 59.

**WATE-TV BPCDT-20011127ABC GRANTED: 9/11/2003**



© 2011 Warren Communications News

Circulation © 2010 Nielsen. Coverage based on Nielsen study.

GrandTotal	Cable TV Households	Non-cable TV Households	Total TV Households
Estimated Station Totals *	397,860	251,100	648,960
Average Weekly Circulation (2010)	216,892	134,353	351,245
Average Daily Circulation (2010)			161,220
Station DMA Total	Cable TV Households	Non-cable TV Households	Total TV Households
Estimated Station Totals *	329,630	219,890	549,520
Average Weekly Circulation (2010)	200,770	132,098	332,868
Average Daily Circulation (2010)			156,755
Other DMA Total	Cable TV Households	Non-cable TV Households	Total TV Households
Estimated Station Totals *	68,230	31,210	99,440
Average Weekly Circulation (2010)	16,122	2,255	18,377
Average Daily Circulation (2010)			4,465

\*Estimated station totals are sums of the Nielsen TV and Cable TV household estimates for each county in which the station registers viewing of more than 5% as per the Nielsen Survey Methods.

**WBIR-TV**  
**Ch. 10**

**Network Service:** NBC.

**Licensee:** Gannett Pacific Corp., 7950 Jones Branch Dr, c/o Gannett Co., McLean, VA 22102.

**Studio:** 1513 Hutchinson Ave., Knoxville, TN 37917.

**Mailing Address:** 1513 Hutchinson Ave, Knoxville, TN 37917-3851.

**Phone:** 865-637-1010. **Fax:** 865-637-6380.

**E-mail:** manager@wbir.com

**Web Site:** http://www.wbir.com

**Technical Facilities:** Channel No. 10 (192-198 MHz). Authorized power: 40.9-kw visual, aural. Antenna: 1791-ft above av. terrain, 1463-ft. above ground, 2808-ft. above sea level.

Latitude 36° 00' 19"  
Longitude 83° 56' 23"

**Note:** Latitude and longitude coordinates shown are based on the North American Datum of 1927 (NAD 27) as currently required by the Mass Media Bureau of the FCC.

**Ownership:** Gannett Co. Inc. (Group Owner).

**Began Operation:** June 30, 2005. Station broadcasting digitally on its analog channel allotment. Began analog operations: August 12, 1956. Sale to present owner by Multimedia Inc. approved by FCC November 30, 1995 (Television Digest, Vol. 35:25, 31). Sale to Multimedia Inc. by Southeastern Broadcasting Co. approved by FCC September 22, 1967. Sale to WMRC Inc. (Southeastern Broadcasting Co.) by Taft Broadcasting Co. approved by FCC November 16, 1960 (Vol. 16:39, 47). Sale of 70% by Gilmore N. Nunn, Mr. & Mrs. Robert L. Ashe & John P. Hart to Taft Broadcasting, which had previously held other 30%, approved by FCC October 29, 1959 (Vol. 15:41, 44). Ceased analog operations: June 12, 2009.

**Represented (sales):** TeleRep Inc.

**Personnel:**

Jeffrey H. Lee, President & General Manager.

Debbie Brizendine, General Sales Manager.

Rogan Oliver, Sales Manager.

Allen Koch, Sales Manager.

Bill Shory, News Director.

Gary L. Davis, Chief Engineer.

Linda Vallejos, Business Manager.

David Cowen, Program Director.

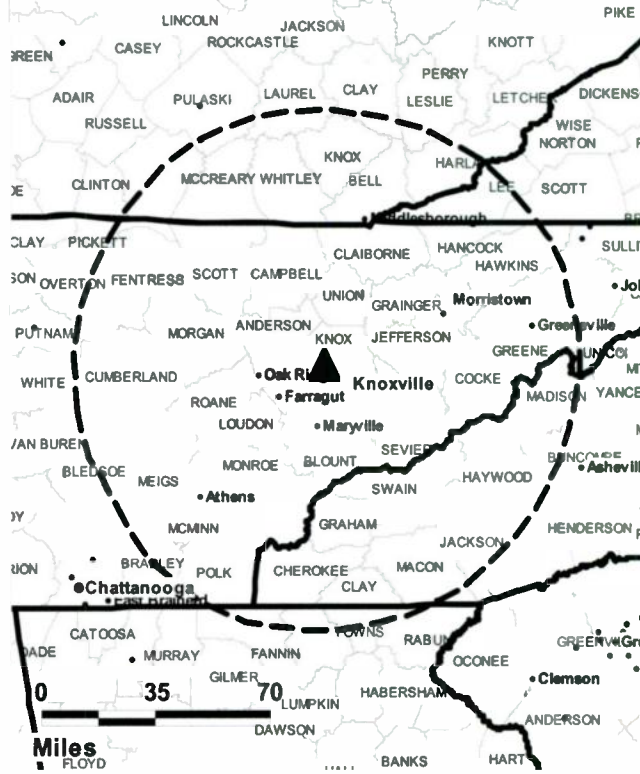
Julie Morris, Promotion Director.

Charlie Johnston, Research Director.

Ed Rupp, Traffic Manager.

**City of License:** Knoxville. **Station DMA:** Knoxville, TN. **Rank:** 59.

**WBIR-TV BMPCDT-20080620AMO GRANTED: 7/29/2008**



© 2011 Warren Communications News

Circulation © 2010 Nielsen. Coverage based on Nielsen study.

GrandTotal	Cable TV Households	Non-cable TV Households	Total TV Households
Estimated Station Totals *	412,900	270,270	683,170
Average Weekly Circulation (2010)	269,396	157,796	427,192
Average Daily Circulation (2010)			243,388
Station DMA Total	Cable TV Households	Non-cable TV Households	Total TV Households
Estimated Station Totals *	329,630	219,890	549,520
Average Weekly Circulation (2010)	245,790	153,237	399,027
Average Daily Circulation (2010)			231,832
Other DMA Total	Cable TV Households	Non-cable TV Households	Total TV Households
Estimated Station Totals *	83,270	50,380	133,650
Average Weekly Circulation (2010)	23,606	4,559	28,165
Average Daily Circulation (2010)			11,556

\*Estimated station totals are sums of the Nielsen TV and Cable TV household estimates for each county in which the station registers viewing of more than 5% as per the Nielsen Survey Methods.

**WMAK**  
**Ch. 7**

**Network Service:** IND.

**Licensee:** Word of God Fellowship Inc., 3901 Hwy 121 S, Bedford, TX 76021-3009.

**Studio:** 6215 Kingston Pike, Knoxville, TN 37919.

**Mailing Address:** 6215 Kingston Pike, Knoxville, TN 37919.

**Phone:** 865-329-8777; 865-584-9094. **Fax:** 865-584-9098.

**E-mail:** marcus.lamb@daystar.com; dwilliams@wmaktv.com

**Technical Facilities:** Channel No. 7 (174-180 MHz). Authorized power: 55-kw visual, aural. Antenna: 1253-ft above av. terrain, 1017-ft. above ground, 2274-ft. above sea level.

Latitude 36° 00' 36"  
Longitude 83° 55' 57"

Holds CP for change to 95-kw visual; BPCDT-20080801ASS.

**Note:** Latitude and longitude coordinates shown are based on the North American Datum of 1927 (NAD 27) as currently required by the Mass Media Bureau of the FCC.

**Ownership:** Word of God Fellowship Inc.

**Began Operation:** July 31, 2004. Station launched using digital format. Sale to present owner by Knoxville Channel 7 LLC approved by FCC June 4, 2009. Sale to Richland Broadcasting--Knoxville LLC (Doreen M. Bray) approved by FCC April 28, 2008, but was never consummated.

**Represented (legal):** Koerner & Olender PC.

**Personnel:**

**David Williams,** Station Manager.

**Eric East,** General Sales Manager.

**Tony Bryant,** Business Operations Officer.

**Bob Glenn,** Chief Engineer.

**Loretta Allen,** Traffic Manager.

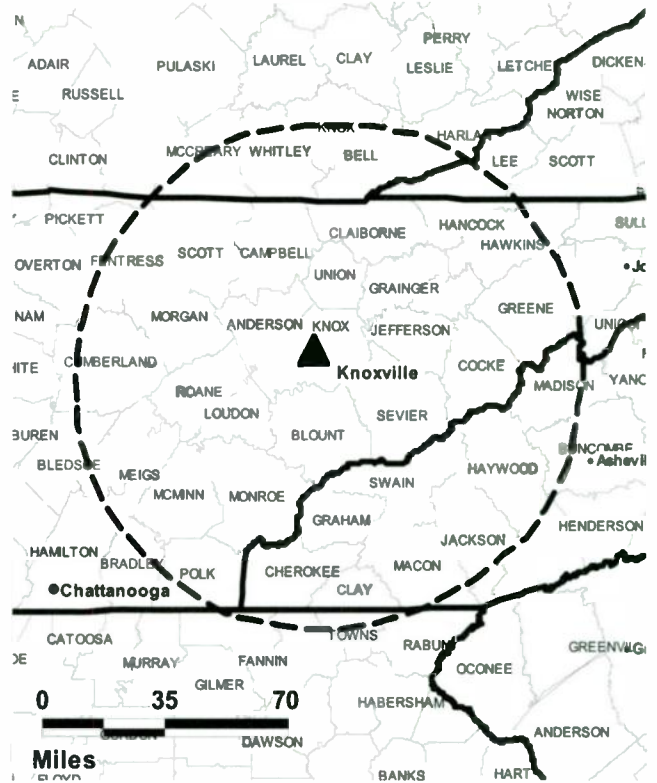
**Matt Waters,** Promotion & Production Manager.

**City of License:** Knoxville. **Station DMA:** Knoxville, TN. **Rank:** 59.

Digital cable and TV coverage maps.  
Visit [www.warren-news.com/mediaprints.htm](http://www.warren-news.com/mediaprints.htm)



**WMAK BPCDT-20080801ASS GRANTED: 9/28/2008**



© 2011 Warren Communications News

Circulation © 2010 Nielsen. Coverage based on Nielsen study.

GrandTotal	Cable TV Households	Non-cable TV Households	Total TV Households
Estimated Station Totals *	42,640	196,840	239,480
Average Weekly Circulation (2010)	3,417	19,281	22,698
Average Daily Circulation (2010)			5,964
Station DMA Total	Cable TV Households	Non-cable TV Households	Total TV Households
Estimated Station Totals *	41,940	187,250	229,190
Average Weekly Circulation (2010)	3,185	18,651	21,836
Average Daily Circulation (2010)			5,849
Other DMA Total	Cable TV Households	Non-cable TV Households	Total TV Households
Estimated Station Totals *	700	9,590	10,290
Average Weekly Circulation (2010)	232	630	862
Average Daily Circulation (2010)			115

\*Estimated station totals are sums of the Nielsen TV and Cable TV household estimates for each county in which the station registers viewing of more than 5% as per the Nielsen Survey Methods.

**WTNZ**  
**Ch. 34**

**Network Service:** FOX.

**Licensee:** WTNZ License Subsidiary LLC, 201 Monroe St, RSA Tower, 20th Fl, Montgomery, AL 36104.

**Studio:** 9000 Executive Park Dr., Bldg D, Suite 300, Knoxville, TN 37923.

**Mailing Address:** 9000 Executive Park Dr, Bldg D, Ste 210, Knoxville, TN 37923.

**Phone:** 865-693-4343. **Fax:** 865-691-6904.

**E-mail:** jehayes@wtznfox43.com

**Web Site:** http://www.wtnzfox43.com

**Technical Facilities:** Channel No. 34 (590-596 MHz). Authorized power: 460-kw max. visual, aural. Antenna: 1736-ft above av. terrain, 1356-ft. above ground, 2748-ft. above sea level.

Latitude 36° 00' 13"  
Longitude 83° 56' 36"

Holds CP for change to 930-kw max. visual, 1729-ft above av. terrain, 1356-ft. above ground, 2748-ft. above sea level; lat. 36° 00' 13", long. 83° 56' 34", BPCDT-20080619ABZ.

**Note:** Latitude and longitude coordinates shown are based on the North American Datum of 1927 (NAD 27) as currently required by the Mass Media Bureau of the FCC.

**Satellite Earth Stations:** AFC, 3-meter Ku-band; Scientific-Atlanta, 4.6-meter C-band; Scientific-Atlanta, Harris receivers.

**Ownership:** Raycom Media Inc. (Group Owner).

**Began Operation:** November 4, 2002. Began analog operations: December 31, 1983. Sale to present owner by Ellis Communications approved by FCC July 26, 1996. Sale to Ellis Communications by FCVS Communications approved by FCC October 7, 1993 (Television Digest, Vol. 33:35). Sale to FCVS Communications by Media Central Inc. approved by FCC July 17, 1990. Sale to Media Central by H. Bernard Dixon, et al., approved by FCC October 1, 1985. Ceased analog operations: June 12, 2009.

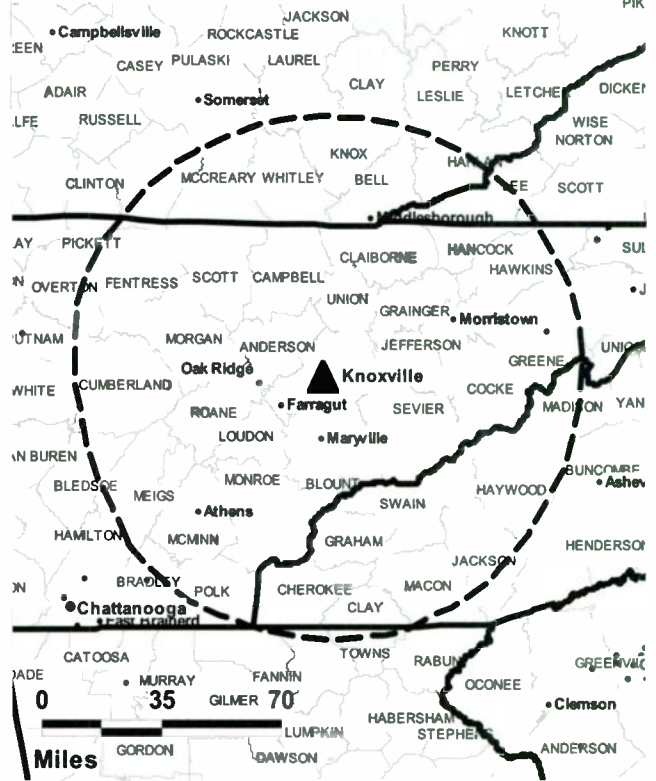
**Represented (legal):** Covington & Burling.

**Represented (sales):** TeleRep Inc.

**Personnel:**

- John Hayes, Vice President & General Manager.
- Zach Smith, General Sales Manager.
- Doug Koontz, Local Sales Manager.
- Sara Foster, National Sales Manager.
- Tom Thielmann, Chief Engineer.
- Charity Whitfield, Traffic Manager.
- Laura Abbott, Program Coordinator.
- George Mitchell, Marketing Director.
- Scott Rosenbaum, Creative Services Director.

**WTNZ BPCDT-20080619ABZ GRANTED: 7/15/2008**



© 2011 Warren Communications News

**Doug Wood, Production Manager.**

**City of License:** Knoxville. **Station DMA:** Knoxville, TN. **Rank:** 59.

Circulation © 2010 Nielsen. Coverage based on Nielsen study.

GrandTotal	Cable TV Households	Non-cable TV Households	Total TV Households
Estimated Station Totals *	334,140	230,460	564,600
Average Weekly Circulation (2010)	172,940	102,629	275,569
Average Daily Circulation (2010)			104,535
Station DMA Total	Cable TV Households	Non-cable TV Households	Total TV Households
Estimated Station Totals *	327,260	219,890	547,150
Average Weekly Circulation (2010)	172,555	101,828	274,383
Average Daily Circulation (2010)			104,282
Other DMA Total	Cable TV Households	Non-cable TV Households	Total TV Households
Estimated Station Totals *	6,880	10,570	17,450
Average Weekly Circulation (2010)	385	801	1,186
Average Daily Circulation (2010)			253

\*Estimated station totals are sums of the Nielsen TV and Cable TV household estimates for each county in which the station registers viewing of more than 5% as per the Nielsen Survey Methods.

**WVLT-TV**  
**Ch. 30**

**Network Service:** MNT, CBS.

**Licensee:** Gray Television Licensee LLC, 1750 K St NW, Ste 1200, Washington, DC 20006.

**Studio:** 6516 Papermill Dr., Knoxville, TN 37919.

**Mailing Address:** 6516 Papermill Dr, Knoxville, TN 37919.

**Phone:** 865-450-8888. **Fax:** 865-450-8869.

**E-mail:** chris.baker@wvlt-tv.com

**Web Site:** http://www.volunteertv.com

**Technical Facilities:** Channel No. 30 (566-572 MHz). Authorized power: 398-kw max. visual, aural. Antenna: 1809-ft above av. terrain, 1499-ft. above ground, 2814-ft. above sea level.

Latitude 35° 59' 44"  
Longitude 83° 57' 23"

Holds CP for change to 870-kw max. visual; BPCDT-20080618AAM.

**Transmitter:** 1100 Sharp's Ridge Rd., Knoxville.

**Note:** Latitude and longitude coordinates shown are based on the North American Datum of 1927 (NAD 27) as currently required by the Mass Media Bureau of the FCC.

**Ownership:** Gray Television Inc. (Group Owner).

**Began Operation:** April 30, 2002. Began analog operations: December 6, 1988. Sale to Phipps of Tennessee Inc., et al., by John A. Engelbrecht approved by FCC June 9, 1992. Sale to present owner by John H. Phipps approved by FCC September 27, 1996 (Television Digest, Vol. 35:52; 36:41). Ceased analog operations: June 12, 2009.

**Represented (sales):** Continental Television Sales.

**Represented (legal):** Wiley Rein LLP.

**Represented (engineering):** Cavell, Mertz & Associates Inc.

**Personnel:**

**Christopher Baker**, Executive Vice President & General Manager.

**Doug Stallard**, Executive Vice President, Engineering.

**Dean Littleton**, Vice President, Sales & General Sales Manager.

**Dino Cartwright**, Vice President, Promotion & Marketing.

**Steve Crabtree**, Vice President, News.

**Marty Parham**, Vice President, Systems & Programming.

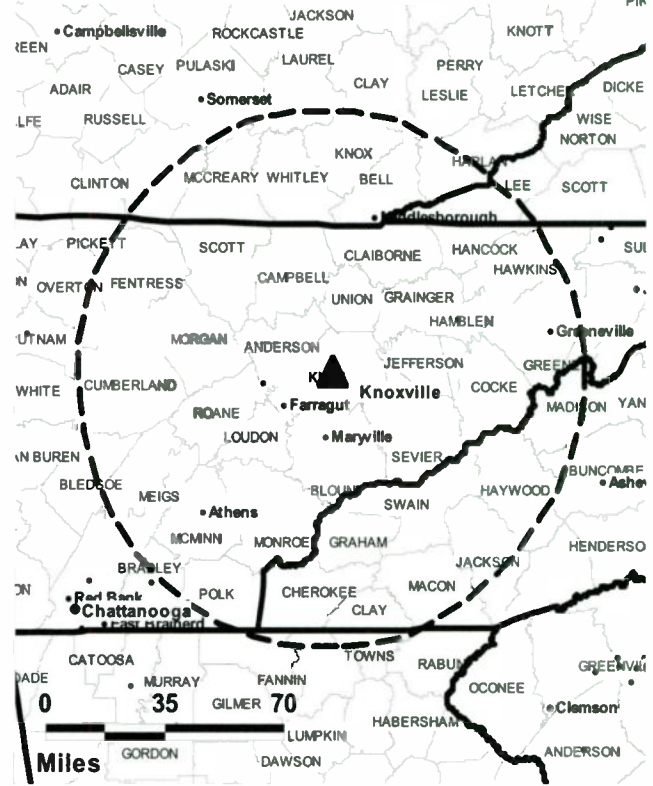
**Les Phillips**, Director of Broadcast Operations.

**Jasmine Hatcher**, National Sales Manager.

**Jeremy Morgan**, Business Manager.

**Willie McCauley**, Local Sales Manager.

**WVLT-TV BPCDT-20080618AAM GRANTED: 1/7/2009**



© 2011 Warren Communications News

**City of License:** Knoxville. **Station DMA:** Knoxville, TN. **Rank:** 59.

Circulation © 2010 Nielsen. Coverage based on Nielsen study.

GrandTotal	Cable TV Households	Non-cable TV Households	Total TV Households
Estimated Station Totals *	374,920	239,090	614,010
Average Weekly Circulation (2010)	223,027	142,014	365,041
Average Daily Circulation (2010)			167,919
Station DMA Total	Cable TV Households	Non-cable TV Households	Total TV Households
Estimated Station Totals *	329,630	219,890	549,520
Average Weekly Circulation (2010)	216,719	140,787	357,506
Average Daily Circulation (2010)			165,645
Other DMA Total	Cable TV Households	Non-cable TV Households	Total TV Households
Estimated Station Totals *	45,290	19,200	64,490
Average Weekly Circulation (2010)	6,308	1,227	7,535
Average Daily Circulation (2010)			2,274

\*Estimated station totals are sums of the Nielsen TV and Cable TV household estimates for each county in which the station registers viewing of more than 5% as per the Nielsen Survey Methods.



**WJFB**  
**Ch. 44**

**Network Service:** IND.

**Licensee:** Bryant Communications Inc., 200 E Spring St, Lebanon, TN 37087.

**Studio:** 200 E. Spring St., Lebanon, TN 37087.

**Mailing Address:** 200 E. Spring St, Lebanon, TN 37087.

**Phone:** 615-444-8206. **Fax:** 615-444-7592.

**E-mail:** bclinic@bellsouth.net

**Technical Facilities:** Channel No. 44 (650-656 MHz). Authorized power: 1000-kw max. visual, aural. Antenna: 528-ft above av. terrain, 259-ft. above ground, 1129-ft. above sea level.

Latitude 36° 09' 13"  
Longitude 86° 22' 46"

Holds CP for change to 750-kw max. visual, 1394-ft above av. terrain, 1194-ft. above ground, 1992-ft. above sea level; lat. 36° 15' 50", long. 86° 47' 39", BPCDT-20080619AAQ.

**Note:** Latitude and longitude coordinates shown are based on the North American Datum of 1927 (NAD 27) as currently required by the Mass Media Bureau of the FCC.

**Ownership:** Bryant Broadcasting Co. (Group Owner).

**Began Operation:** February 17, 2009. Began analog operations: July 8, 1987. Ceased analog operations: November 23, 2008.

**Personnel:**

**Dr. Joe F. Bryant,** General Manager.

**William Bryant,** Operations Manager.

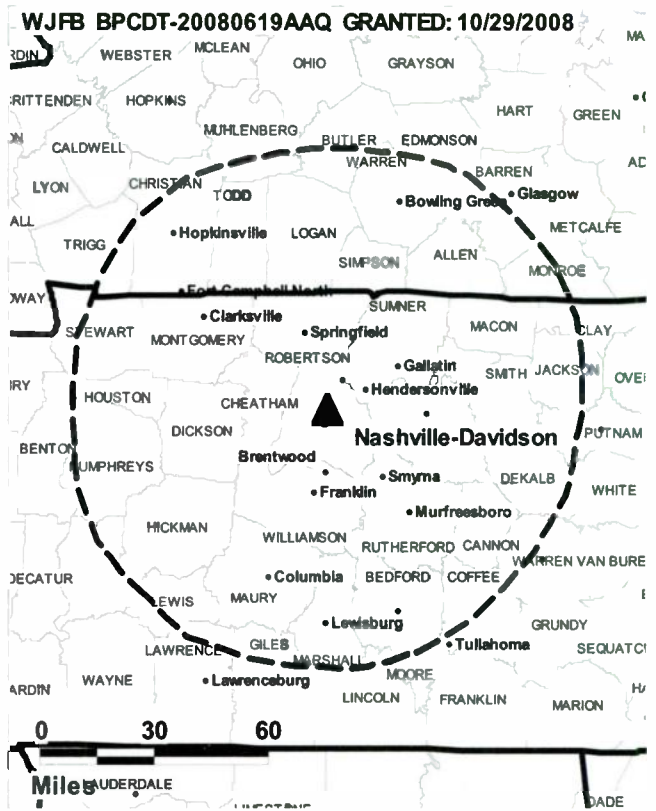
**Dale Howard,** Chief Engineer.

**Pat Bryant,** Business Manager & Program Director.

**City of License:** Lebanon. **Station DMA:** Nashville, TN. **Rank:** 29.

TELEVISION & CABLE  
**Factbook Online**  
continuous updates    fully searchable    easy to use

For more information call 800-771-9202 or visit [www.warren-news.com](http://www.warren-news.com)



© 2011 Warren Communications News

Circulation © 2010 Nielsen. Coverage based on Nielsen study.

GrandTotal	Cable TV Households	Non-cable TV Households	Total TV Households
Estimated Station Totals *	1,980	0	1,980
Average Weekly Circulation (2010)	135	0	135
Average Daily Circulation (2010)			4

Station DMA Total	Cable TV Households	Non-cable TV Households	Total TV Households
Estimated Station Totals *	1,980	0	1,980
Average Weekly Circulation (2010)	135	0	135
Average Daily Circulation (2010)			4

\*Estimated station totals are sums of the Nielsen TV and Cable TV household estimates for each county in which the station registers viewing of more than 5% as per the Nielsen Survey Methods.



**WHBQ-TV**  
**Ch. 13**

**Network Service:** FOX.

**Licensee:** Fox Television Stations Inc., 5151 Wisconsin Ave. NW, c/o Molly Pauker, Washington, DC 20016.

**Studio:** 485 S Highland St, Memphis, TN 38111.

**Mailing Address:** 485 S Highland St, Memphis, TN 38111.

**Phone:** 901-320-1313. **Fax:** 901-320-1298.

**E-mail:** john.koski@foxtv.com

**Web Site:** http://www.myfoxmemphis.com

**Technical Facilities:** Channel No. 13 (210-216 MHz). Authorized power: 12-kw visual, aural. Antenna: 1010-ft above av. terrain, 1043-ft. above ground, 1299-ft. above sea level.

Latitude 35° 10' 29"  
Longitude 89° 50' 43"

Holds CP for change to 95-kw visual; BMPCDT-20080618AEE.

**Note:** Latitude and longitude coordinates shown are based on the North American Datum of 1927 (NAD 27) as currently required by the Mass Media Bureau of the FCC.

**Multichannel TV Sound:** Planned.

**SNG Mobile Dish:** 4-meter Ku-band.

**Ownership:** Fox Television Holdings Inc. (Group Owner).

**Began Operation:** July 10, 2007. Station broadcasting digitally on its analog channel allotment. Began analog operations: September 27, 1953. Ceased analog operations: June 12, 2009.

**Represented (legal):** Skadden, Arps, Slate, Meagher & Flom LLP.

**Represented (sales):** Fox Television Stations Inc.

**Personnel:**

John Koski, Vice President, General Manager & Program Director.

Nichole Henderson, Local Sales Manager.

Tim Moore, National Sales Manager.

Ken Jobe, News Director.

David Bryant, Chief Engineer.

Ozge Kobarik, Marketing Director.

Paul Sloane, Promotion, Creative Services & Public Services Director.

Ethel Sengstacke, Production Manager.

Teddy Scoggins, Traffic Manager.

**City of License:** Memphis. **Station DMA:** Memphis, TN. **Rank:** 48.



© 2011 Warren Communications News

Circulation © 2010 Nielsen. Coverage based on Nielsen study.

Grand Total	Cable TV Households	Non-cable TV Households	Total TV Households
Estimated Station Totals *	461,590	371,900	833,490
Average Weekly Circulation (2010)	223,551	196,084	419,635
Average Daily Circulation (2010)			162,510
Station DMA Total	Cable TV Households	Non-cable TV Households	Total TV Households
Estimated Station Totals *	336,740	340,770	677,510
Average Weekly Circulation (2010)	186,149	192,610	378,759
Average Daily Circulation (2010)			153,106
Other DMA Total	Cable TV Households	Non-cable TV Households	Total TV Households
Estimated Station Totals *	124,850	31,130	155,980
Average Weekly Circulation (2010)	37,402	3,474	40,876
Average Daily Circulation (2010)			9,404

\*Estimated station totals are sums of the Nielsen TV and Cable TV household estimates for each county in which the station registers viewing of more than 5% as per the Nielsen Survey Methods.

**WLMT**  
**Ch. 31**

**Network Service:** CW.

**Licensee:** Newport Television License LLC, 460 Nichols Rd, Ste 250, Kansas City, MO 64112.

**Studio:** 2701 Union Ext, Memphis, TN 38112.

**Mailing Address:** PO Box 42087, Memphis, TN 38174.

**Phone:** 901-323-2430. **Fax:** 901-323-2430.

**E-mail:** rlasпина@abc24.com

**Web Site:** http://www.myeeyewitnessnews.com/

**Technical Facilities:** Channel No. 31 (572-578 MHz). Authorized power: 871-kw max. visual, aural. Antenna: 1115-ft above av. terrain, 1168-ft. above ground, 1418-ft. above sea level.

Latitude 35° 16' 33"  
Longitude 89° 46' 38"

**Note:** Latitude and longitude coordinates shown are based on the North American Datum of 1927 (NAD 27) as currently required by the Mass Media Bureau of the FCC.

**Ownership:** Newport Television LLC (Group Owner).

**Began Operation:** April 27, 2005. Began analog operations: April 18, 1983. Sale to present owner by Clear Channel Communications Inc. approved by FCC November 29, 2007. Sale to Clear Channel Communications Inc. by Television Marketing Group of Memphis Inc. approved by FCC October 20, 2000. Sale to Television Marketing Group of Memphis Inc. by West Tennessee Broadcasting Corp. approved by FCC March 19, 1992. Sale to MT Communications (later West Tennessee Broadcasting Corp.) by TVX of Memphis Inc. approved by FCC March 10, 1989. Assignment of license to Memco Inc. by TVX of Memphis Inc. dismissed by FCC January 25, 1989. Sale to Television Corp. of Memphis by Memphis Area Telecasters approved by FCC August 18, 1982. Transfer of control by Memphis Area Telecasters from TV30 Inc. to Memphis Thirty Inc. approved by FCC October 28, 1981. Ceased analog operations: February 17, 2009.

**Represented (legal):** Covington & Burling.

**Represented (sales):** Katz Media Group.

**Personnel:**

- Rene LaSpina, General Manager.
- Jim Doty, General Sales Manager.
- Robyn Callaway, Local Sales Manager.
- Robert Richardson, National Sales Manager.
- Jim Turpin, News Director.
- Scot Krayenhagen, Chief Engineer.
- Catherine Floyd, Business Manager.
- Pam Bridges, Program Director.
- Tommy Davis, Promotion Manager.
- George Davis, Production Manager.
- Ahmed Murad, Research Director.

WLMT BPCDT-19991027ABL GRANTED: 5/3/2001



© 2011 Warren Communications News

Phyllis Kingery, Traffic Manager.

**City of License:** Memphis. **Station DMA:** Memphis, TN. **Rank:** 48.

Circulation © 2010 Nielsen. Coverage based on Nielsen study.

GrandTotal	Cable TV Households	Non-cable TV Households	Total TV Households
Estimated Station Totals *	353,860	370,850	724,710
Average Weekly Circulation (2010)	111,254	112,280	223,534
Average Daily Circulation (2010)			81,613
Station DMA Total	Cable TV Households	Non-cable TV Households	Total TV Households
Estimated Station Totals *	332,020	340,770	672,790
Average Weekly Circulation (2010)	108,953	109,717	218,670
Average Daily Circulation (2010)			80,534
Other DMA Total	Cable TV Households	Non-cable TV Households	Total TV Households
Estimated Station Totals *	21,840	30,080	51,920
Average Weekly Circulation (2010)	2,301	2,563	4,864
Average Daily Circulation (2010)			1,079

\*Estimated station totals are sums of the Nielsen TV and Cable TV household estimates for each county in which the station registers viewing of more than 5% as per the Nielsen Survey Methods.



**WPTY-TV**  
**Ch. 25**

**Network Service:** ABC.

**Licensee:** Newport Television License LLC, 460 Nichols Rd, Ste 250, Kansas City, MO 64112.

**Studio:** 2701 Union Extended, Memphis, TN 38112.

**Mailing Address:** 2701 Union Extended, Memphis, TN 38112.

**Phone:** 901-323-2430. **Fax:** 901-323-5826.

**E-mail:** rlaspina@abc24.com

**Web Site:** http://www.myeyewitnessnews.com

**Technical Facilities:** Channel No. 25 (536-542 MHz). Authorized power: 1000-kw max. visual, aural. Antenna: 1115-ft above av. terrain, 1168-ft. above ground, 1418-ft. above sea level.

Latitude 35° 16' 33"  
Longitude 89° 46' 38"

**Note:** Latitude and longitude coordinates shown are based on the North American Datum of 1927 (NAD 27) as currently required by the Mass Media Bureau of the FCC.

**Ownership:** Newport Television LLC (Group Owner).

**Began Operation:** June 28, 2005. Began analog operations: September 10, 1978. Sale to Precht Communications by Martin F. Connelly, Arthur E. Muth, et al., approved by FCC July 23, 1984. Sale to Channel 24 Memphis Ltd. Partnership by Precht Communications approved by FCC March 28, 1986. Transfer of control by Channel 24 Memphis Ltd. Partnership to Chase Broadcasting from Channel 24 Memphis Ltd. approved by FCC May 31, 1988. Sale to Clear Channel Communications Inc. by Chase Broadcasting approved by FCC March 26, 1992. Sale to present owner by Clear Channel Communications Inc. approved by FCC November 29, 2007. Ceased analog operations: June 12, 2009.

**Represented (legal):** Covington & Burling.

**Represented (sales):** Katz Media Group.

**Personnel:**

**Rene LaSpina**, General Manager.

**Marshall Hart**, Operations Manager.

**Jim Doty**, General Sales Manager.

**Robert Richardson**, National Sales Manager.

**Jim Turpin**, News Director.

**Scot Krayenhagen**, Chief Engineer.

**Catherine Floyd**, Business Manager.

**Kevin Quinn**, Program Director.

**Tommy Davis**, Promotion Director.

**George Davis**, Production Manager.

**Ahmed Murad**, Research Director.

**Phyllis Kingery**, Traffic Manager.

**WPTY-TV BPCDT-19990914AAC GRANTED: 6/1/2001**



© 2011 Warren Communications News

**City of License:** Memphis. **Station DMA:** Memphis, TN. **Rank:** 48.

Circulation © 2010 Nielsen. Coverage based on Nielsen study.

<b>GrandTotal</b>	<b>Cable TV Households</b>	<b>Non-cable TV Households</b>	<b>Total TV Households</b>
Estimated Station Totals *	351,010	396,170	747,180
Average Weekly Circulation (2010)	162,529	175,788	338,317
Average Daily Circulation (2010)			130,337
<b>Station DMA Total</b>	<b>Cable TV Households</b>	<b>Non-cable TV Households</b>	<b>Total TV Households</b>
Estimated Station Totals *	336,740	340,770	677,510
Average Weekly Circulation (2010)	160,914	169,557	330,471
Average Daily Circulation (2010)			128,009
<b>Other DMA Total</b>	<b>Cable TV Households</b>	<b>Non-cable TV Households</b>	<b>Total TV Households</b>
Estimated Station Totals *	14,270	55,400	69,670
Average Weekly Circulation (2010)	1,615	6,231	7,846
Average Daily Circulation (2010)			2,328

\*Estimated station totals are sums of the Nielsen TV and Cable TV household estimates for each county in which the station registers viewing of more than 5% as per the Nielsen Survey Methods.

**WPXX-TV**  
**Ch. 51**

**Network Service:** ION, MNT.

**Licensee:** ION Media Memphis License Inc., 601 Clearwater Park Rd, West Palm Beach, FL 33401-6233.

**Studio:** 5050 Poplar Ave, Ste 909, Memphis, TN 38157.

**Mailing Address:** 5050 Poplar Ave, Ste 909, Memphis, TN 38157.

**Phone:** 901-821-8593. **Fax:** 901-821-8331.

**E-mail:** josephkoker@ionmedia.com

**Web Site:** <http://www.iontelevision.com>

**Technical Facilities:** Channel No. 51 (692-698 MHz). Authorized power: 1000-kw max. visual, aural. Antenna: 978-ft above av. terrain, 988-ft. above ground, 1270-ft. above sea level.

Latitude 35° 12' 41"  
Longitude 89° 48' 54"

**Note:** Latitude and longitude coordinates shown are based on the North American Datum of 1927 (NAD 27) as currently required by the Mass Media Bureau of the FCC.

**Ownership:** ION Media Networks Inc. (Group Owner).

**Began Operation:** May 1, 2002. Standard Definition. Began analog operations: December 31, 1994. Ceased analog operations: June 12, 2009. Transfer of control by ION Media Networks Inc. from ION Media Networks Liquidating Trust to Media Holdco LP approved by FCC December 17, 2009. Involuntary assignment from debtor in possession status approved by FCC September 28, 2009. Involuntary assignment to debtor in possession status approved by FCC June 5, 2009. Transfer of control by ION Media Networks Inc. from Paxson Management Corp. & Lowell W. Paxson to CiG Media LLC approved by FCC December 31, 2007. Sale to ION Media Networks Inc. by Flinn Broadcasting Corp. approved by FCC October 25, 2007. Sale to Flinn Broadcasting Corp. by Kyles Broadcasting Ltd. approved by FCC August 27, 1990.

**Represented (legal):** Dow Lohnes PLLC.

**Personnel:**

**Terry Digel**, Station Operations Manager.

**Stewart Romain**, Chief Engineer.

**Ruby Davis**, Traffic Manager.

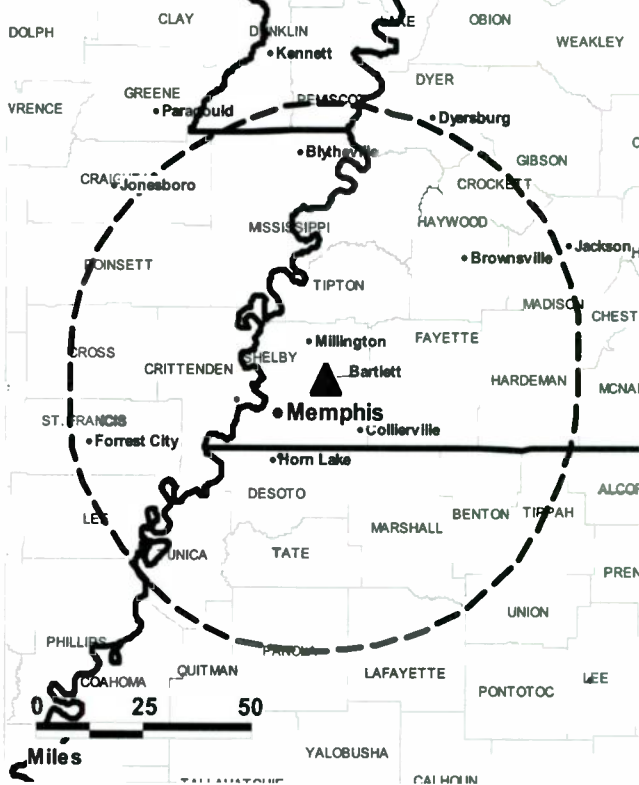
**City of License:** Memphis. **Station DMA:** Memphis, TN. **Rank:** 48.

TELEVISION & CABLE  
**Factbook Online**

continuous updates    fully searchable    easy to use

For more information call 800-771-9202 or visit [www.warren-news.com](http://www.warren-news.com)

**WPXX-TV BPCDT-19990514KE GRANTED: 11/24/2000**



© 2011 Warren Communications News

Circulation © 2010 Nielsen. Coverage based on Nielsen study.

GrandTotal	Cable TV Households	Non-cable TV Households	Total TV Households
Estimated Station Totals *	325,320	333,910	659,230
Average Weekly Circulation (2010)	42,387	52,241	94,628
Average Daily Circulation (2010)			26,726
Station DMA Total	Cable TV Households	Non-cable TV Households	Total TV Households
Estimated Station Totals *	323,740	333,910	657,650
Average Weekly Circulation (2010)	42,201	52,241	94,442
Average Daily Circulation (2010)			26,710
Other DMA Total	Cable TV Households	Non-cable TV Households	Total TV Households
Estimated Station Totals *	1,580	0	1,580
Average Weekly Circulation (2010)	186	0	186
Average Daily Circulation (2010)			16

\*Estimated station totals are sums of the Nielsen TV and Cable TV household estimates for each county in which the station registers viewing of more than 5% as per the Nielsen Survey Methods.

**WREG-TV**  
**Ch. 28**

**Network Service:** CBS.

**Licensee:** Local TV Tennessee License LLC, 1717 Dixie Hwy, Ste 650, Fort Wright, KY 41011.

**Studio:** 803 Channel 3 Dr, Memphis, TN 38103.

**Mailing Address:** 803 Channel 3 Dr, Memphis, TN 38103.

**Phone:** 901-543-2333. **Fax:** 901-543-2198.

**E-mail:** ron.walter@wreg.com

**Web Site:** http://www.wreg.com

**Technical Facilities:** Channel No. 28 (554-560 MHz). Authorized power: 906-kw max. visual, aural. Antenna: 1027-ft above av. terrain, 1047-ft. above ground, 1319-ft. above sea level.

Latitude 35° 10' 52"  
Longitude 89° 49' 56"

**Transmitter:** 2105 Charles Bryan Rd.

**Note:** Latitude and longitude coordinates shown are based on the North American Datum of 1927 (NAD 27) as currently required by the Mass Media Bureau of the FCC.

**Ownership:** Local TV Holdings LLC (Group Owner).

**Began Operation:** August 2, 2005. Began analog operations: January 1, 1956. Sale to present owner by The New York Times Co. approved by FCC March 9, 2007. Sale to The New York Times Co. by Cowles Broadcasting approved by FCC August 18, 1971. Sale to Cowles Broadcasting by Hoyt B. Wooten approved by FCC April 24, 1963. Ceased analog operations: June 12, 2009.

**Represented (legal):** Dow Lohnes PLLC.

**Represented (sales):** Eagle Television Sales.

**Personnel:**

**Ron Walter**, President & General Manager.

**Jim Himes**, General Sales Manager.

**Brett Schutt**, National Sales Manager.

**Scott Prentice**, Chief Engineer.

**Kim Bowles**, Local Sales Manager.

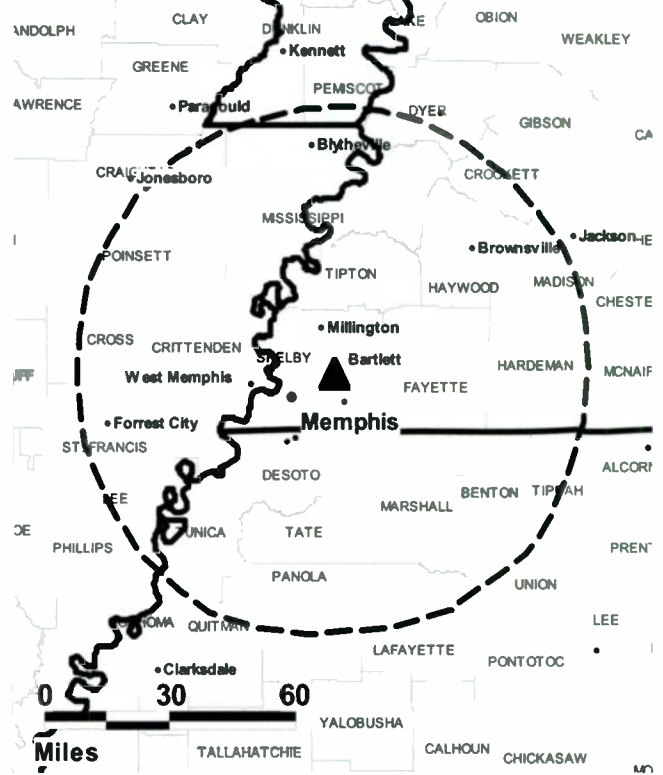
**Bruce Moore**, News Director.

**Randy Culbertson**, Controller.

**Wes Pollard**, Creative Services & Promotion Manager.

**City of License:** Memphis. **Station DMA:** Memphis, TN. **Rank:** 48.

**WREG-TV BPCDT-19981116KF GRANTED: 2/9/1999**



Circulation © 2010 Nielsen. Coverage based on Nielsen study.

GrandTotal	Cable TV Households	Non-cable TV Households	Total TV Households
Estimated Station Totals *	460,950	402,900	863,850
Average Weekly Circulation (2010)	286,403	249,207	535,610
Average Daily Circulation (2010)			273,753
Station DMA Total	Cable TV Households	Non-cable TV Households	Total TV Households
Estimated Station Totals *	336,740	340,770	677,510
Average Weekly Circulation (2010)	235,102	240,062	475,164
Average Daily Circulation (2010)			251,353
Other DMA Total	Cable TV Households	Non-cable TV Households	Total TV Households
Estimated Station Totals *	124,210	62,130	186,340
Average Weekly Circulation (2010)	51,301	9,145	60,446
Average Daily Circulation (2010)			22,400

\*Estimated station totals are sums of the Nielsen TV and Cable TV household estimates for each county in which the station registers viewing of more than 5% as per the Nielsen Survey Methods.

**WHTN**  
**Ch. 38**

**Network Service:** IND.

**Licensee:** Christian Television Network Inc (TN), 9582 Lebanon Rd, Mount Juliet, TN 37122.

**Studio:** 9852 Lebanon Rd., Mount Juliet, TN 37122.

**Mailing Address:** 9852 Lebanon Rd, Mount Juliet, TN 37122.

**Phone:** 615-754-0039. **Fax:** 615-754-0047.

**E-mail:** ctn@ctntv.org

**Web Site:** http://www.ctnonline.com; http://www.ctntv.org

**Technical Facilities:** Channel No. 38 (614-620 MHz). Authorized power: 1000-kw max. visual, aural. Antenna: 820-ft above av. terrain, 850-ft. above ground, 1421-ft. above sea level.

Latitude 36° 04' 58"  
Longitude 86° 25' 52"

**Note:** Latitude and longitude coordinates shown are based on the North American Datum of 1927 (NAD 27) as currently required by the Mass Media Bureau of the FCC.

**Ownership:** Christian Television Corp Inc (Group Owner).

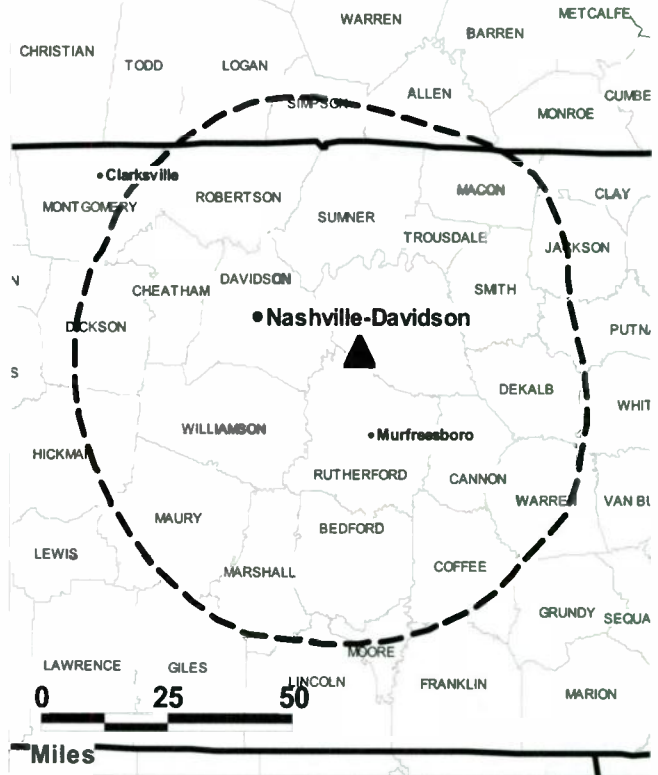
**Began Operation:** June 26, 2006. Began analog operations: December 30, 1983. Ceased analog operations: January 20, 2009. Sale to Murfreesboro TV Corp. by Channel 39 of Murfreesboro LP approved by FCC August 2, 1985. Sale to present owner by Murfreesboro TV Corp. approved by FCC August 21, 1986.

**Personnel:**

- Bob D'Andrea**, President.
- Monica Schmelter**, General Manager.
- Michael Boswell**, Chief Engineer.
- Kevin LaBier**, Traffic Manager.
- Candice Roberson**, Office Manager.
- Charlie Smith**, Production Manager.
- Zola Jones**, Creative Director.

**City of License:** Murfreesboro. **Station DMA:** Nashville, TN. **Rank:** 29.

**WHTN BPCDT-19991019ABI GRANTED: 10/11/2000**



© 2011 Warren Communications News

Circulation © 2010 Nielsen. Coverage based on Nielsen study.

GrandTotal	Cable TV Households	Non-cable TV Households	Total TV Households
Estimated Station Totals *	31,930	12,250	44,180
Average Weekly Circulation (2010)	3,063	772	3,835
Average Daily Circulation (2010)			358

Station DMA Total	Cable TV Households	Non-cable TV Households	Total TV Households
Estimated Station Totals *	31,930	12,250	44,180
Average Weekly Circulation (2010)	3,063	772	3,835
Average Daily Circulation (2010)			358

\*Estimated station totals are sums of the Nielsen TV and Cable TV household estimates for each county in which the station registers viewing of more than 5% as per the Nielsen Survey Methods.



**WKRN-TV**  
**Ch. 27**

**Network Service:** ABC.

**Licensee:** WKRN GP, 160 Greentree Dr, Ste 101, Dover, DE 19904.

**Studio:** 441 Murfreesboro Rd., Nashville, TN 37210.

**Mailing Address:** 441 Murfreesboro Rd, Nashville, TN 37210.

**Phone:** 615-259-2200; 615-369-7222. **Fax:** 615-244-2117.

**E-mail:** gkinsey@wkm.com

**Web Site:** http://www.wkm.com

**Technical Facilities:** Channel No. 27 (548-554 MHz). Authorized power: 1000-kw max. visual, aural. Antenna: 1348-ft above av. terrain, 902-ft. above ground, 2008-ft. above sea level.

Latitude 36° 02' 50"  
Longitude 86° 49' 49"

**Transmitter:** 1406 Old Hickory Blvd.

**Note:** Latitude and longitude coordinates shown are based on the North American Datum of 1927 (NAD 27) as currently required by the Mass Media Bureau of the FCC.

**Ownership:** New Young Broadcasting Holding Co. Inc. (Group Owner).

**Began Operation:** May 1, 2002. High Definition. Began analog operations: November 28, 1953. Ceased analog operations: June 12, 2009. Originally broadcast on Ch. 8. Assignment to WKRN GP (New Young Broadcasting Holding Co. inc.) approved by FCC June 18, 2010. Competing assignment to reorganized subsidiaries of Young Broadcasting Inc. dismissed at applicant's request June 2, 2010. Involuntary assignment to debtor in possession status approved by FCC March 17, 2009. Sale to Young Broadcasting Inc. by Knight-Ridder Broadcasting approved by FCC April 17, 1989. Sale to Knight-Ridder by General Electric Broadcasting Co. approved by FCC September 28, 1983. Sale to General Electric by Louis R. Draughton & associates approved by FCC April 6, 1966.

**Represented (legal):** Harris, Wiltshire & Grannis LLP.

**Represented (engineering):** Cohen Dippell & Everist PC.

**Personnel:**

Gwen Kinsey, President & General Manager.

Matthew Zelkind, Station Manager & News Director.

Connie Sullivan, General Sales Manager.

Steve Watt, Local Sales Manager.

Scott Piper, National Sales Manager.

Mike McCord, Regional Sales Manager.

Gene Parker, Chief Engineer.

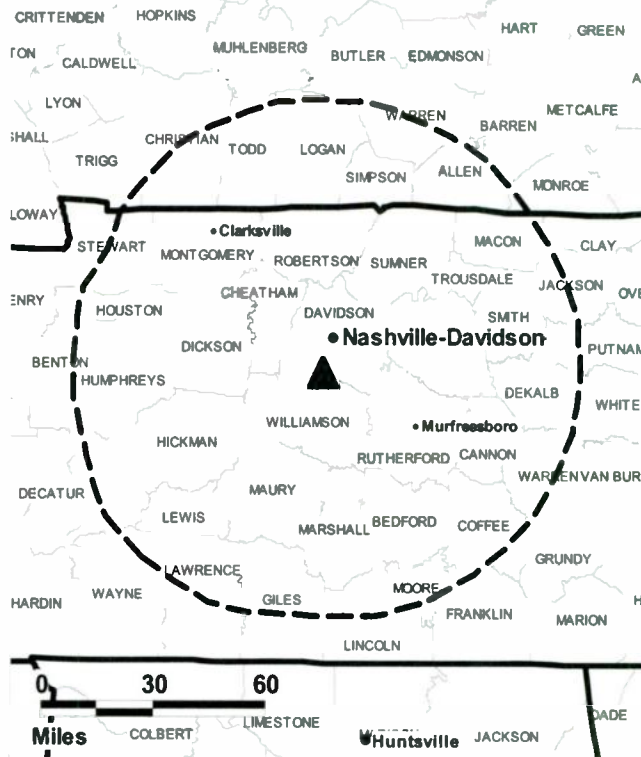
Kathy McElroy, Finance Director.

Michelle Dube, Program & Research Director.

Mike Tarrolly, Marketing Director.

Jane Smith, Traffic Manager.

WKRN-TV B MPCDT-20090116ABI GRANTED: 3/16/2009



© 2011 Warren Communications News

**City of License:** Nashville. **Station DMA:** Nashville, TN. **Rank:** 29.

Circulation © 2010 Nielsen. Coverage based on Nielsen study.

GrandTotal	Cable TV Households	Non-cable TV Households	Total TV Households
Estimated Station Totals *	566,540	410,300	976,840
Average Weekly Circulation (2010)	330,278	235,076	565,354
Average Daily Circulation (2010)			251,569
Station DMA Total	Cable TV Households	Non-cable TV Households	Total TV Households
Estimated Station Totals *	546,700	395,960	942,660
Average Weekly Circulation (2010)	325,510	234,241	559,751
Average Daily Circulation (2010)			250,458
Other DMA Total	Cable TV Households	Non-cable TV Households	Total TV Households
Estimated Station Totals *	19,840	14,340	34,180
Average Weekly Circulation (2010)	4,768	835	5,603
Average Daily Circulation (2010)			1,111

\*Estimated station totals are sums of the Nielsen TV and Cable TV household estimates for each county in which the station registers viewing of more than 5% as per the Nielsen Survey Methods.

**WNAB**  
**Ch. 23**

**Network Service:** CW.

**Licensee:** Nashville License Holdings LLC, 100 N Crescent Dr, Ste 200, Beverly Hills, CA 90210.

**Studio:** 631 Mainstream Dr., Nashville, TN 37228.

**Mailing Address:** 631 Mainstream Dr, Nashville, TN 37228.

**Phone:** 615-259-5617. **Fax:** 615-259-3962.

**E-mail:** amccclary@cw58.tv

**Web Site:** http://www.cw58.tv

**Technical Facilities:** Channel No. 23 (524-530 MHz). Authorized power: 350-kw max. visual, aural. Antenna: 1204-ft above av. terrain, 1007-ft. above ground, 1805-ft. above sea level.

Latitude 36° 15' 50"  
Longitude 86° 47' 39"

**Note:** Latitude and longitude coordinates shown are based on the North American Datum of 1927 (NAD 27) as currently required by the Mass Media Bureau of the FCC.

**Ownership:** Lambert Broadcasting of Tennessee (Group Owner).

**Began Operation:** July 8, 2004. Began analog operations: November 29, 1995. Sale to Speer Communications Holdings I LP by WNAB LP (Ruth Payne Carman) approved by FCC September 23, 1996. Sale to present owner by Speer Communications approved by FCC July 14, 1998. On January 2, 2003, Sinclair Broadcast Group announced that it made an \$18,000,000 nonrefundable deposit to buy station. Sale to WNAB Licensee LLC (Sinclair) pends. Ceased analog operations: February 17, 2009.

**Represented (sales):** Katz Media Group.

**Personnel:**

**Steve Mann**, Vice President & General Manager.

**Pam Sullivan**, Sales Director.

**Greg Carr**, General Sales Manager.

**Ken Smith**, News Director.

**David Birdsong**, Chief Engineer.

**Mark Dillon**, Station & Regional Business Manager.

**Lee Scott**, Program & Promotion Director.

**Vikki Morris**, Traffic Manager.

**City of License:** Nashville. **Station DMA:** Nashville, TN. **Rank:** 29.

**WNAB BMPCDT-20040224ABH GRANTED: 3/12/2004**



© 2011 Warren Communications News

Circulation © 2010 Nielsen. Coverage based on Nielsen study.

GrandTotal	Cable TV Households	Non-cable TV Households	Total TV Households
Estimated Station Totals *	539,830	385,370	925,200
Average Weekly Circulation (2010)	118,495	70,540	189,035
Average Daily Circulation (2010)			63,397
Station DMA Total	Cable TV Households	Non-cable TV Households	Total TV Households
Estimated Station Totals *	537,530	385,370	922,900
Average Weekly Circulation (2010)	117,998	70,540	188,538
Average Daily Circulation (2010)			63,337
Other DMA Total	Cable TV Households	Non-cable TV Households	Total TV Households
Estimated Station Totals *	2,300	0	2,300
Average Weekly Circulation (2010)	497	0	497
Average Daily Circulation (2010)			60

\*Estimated station totals are sums of the Nielsen TV and Cable TV household estimates for each county in which the station registers viewing of more than 5% as per the Nielsen Survey Methods.

**WSMV-TV**  
**Ch. 10**

**Network Service:** TMO, NBC.

**Licensee:** Meredith Corp., 1716 Locust St, Des Moines, IA 50309-3203.

**Studio:** 5700 Knob Rd., Nashville, TN 37209.

**Mailing Address:** 5700 Knob Rd, Nashville, TN 37209.

**Phone:** 615-353-4444; 615-353-2232. **Fax:** 615-353-2375.

**E-mail:** thal@wsmv.com

**Web Site:** http://www.wsmv.com

**Technical Facilities:** Channel No. 10 (192-198 MHz). Authorized power: 42.4-kw visual, aural. Antenna: 1360-ft above av. terrain, 1260-ft. above ground, 675-ft. above sea level.

Latitude 36° 08' 27"  
Longitude 86° 51' 56"

Holds CP for change to 60-kw visual, 1355-ft above av. terrain, 1260-ft. above ground, 1935-ft. above sea level; BPCDT-20080619AFW.

**Note:** Latitude and longitude coordinates shown are based on the North American Datum of 1927 (NAD 27) as currently required by the Mass Media Bureau of the FCC.

**Ownership:** Meredith Corp. (Group Owner).

**Began Operation:** October 29, 2002. Began analog operations: September 30, 1950. Sale to present owner by Cook Inlet Communications approved by FCC November 1, 1994 (Television Digest, Vol. 34:34; 35:2). Sale to Cook Inlet Communications by Gillett Broadcasting approved April 17, 1989. Sale to Gillett Broadcasting by NLT Corp. approved by FCC September 14, 1981 (Vol. 21:20). Ceased analog operations: June 12, 2009.

**Represented (legal):** Dow Lohnes PLLC.

**Represented (sales):** TeleRep Inc.

**Personnel:**

**Elden A. Hale**, Vice President & General Manager.

**Vernon Johnson**, Operations Manager.

**Paul Scott**, General Sales Manager.

**Pam Vasilevskis**, Local Sales Manager.

**Brian Mayfield**, National Sales Manager.

**Brian O'Neal**, Chief Engineer.

**Teresa McDaniel**, Business Manager.

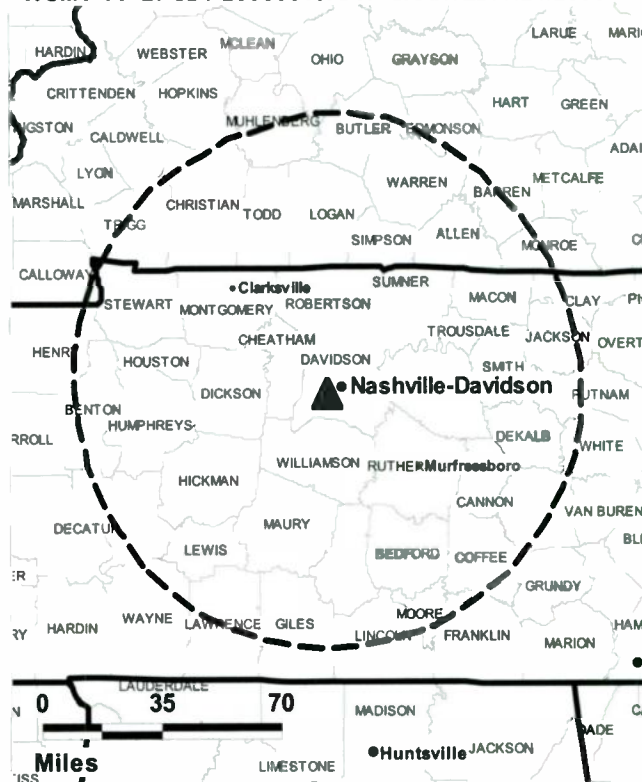
**Donna Sexton**, Program Coordinator.

**Tim Hall**, Broadcasting Operations Director.

**Mark Ford**, Production Supervisor.

**Stacy Short**, Traffic Manager.

**WSMV-TV BPCDT-20080619AFW GRANTED: 7/21/2008**



© 2011 Warren Communications News

**City of License:** Nashville. **Station DMA:** Nashville, TN. **Rank:** 29.

Circulation © 2010 Nielsen. Coverage based on Nielsen study.

GrandTotal	Cable TV Households	Non-cable TV Households	Total TV Households
Estimated Station Totals *	648,050	425,030	1,073,080
Average Weekly Circulation (2010)	386,711	261,115	647,826
Average Daily Circulation (2010)			327,886
Station DMA Total	Cable TV Households	Non-cable TV Households	Total TV Households
Estimated Station Totals *	550,760	395,960	946,720
Average Weekly Circulation (2010)	372,072	258,986	631,058
Average Daily Circulation (2010)			323,398
Other DMA Total	Cable TV Households	Non-cable TV Households	Total TV Households
Estimated Station Totals *	97,290	29,070	126,360
Average Weekly Circulation (2010)	14,639	2,129	16,768
Average Daily Circulation (2010)			4,488

\*Estimated station totals are sums of the Nielsen TV and Cable TV household estimates for each county in which the station registers viewing of more than 5% as per the Nielsen Survey Methods.

**WTVF**  
**Ch. 5**

**Network Service:** CBS.

**Licensee:** NewsChannel 5 Network LLC, 474 James Robertson Pkwy, Nashville, TN 37219.

**Studio:** 474 James Robertson Pkwy, Nashville, TN 37219.

**Mailing Address:** 474 James Robertson Pkwy, Nashville, TN 37219.

**Phone:** 615-244-5000. **Fax:** 615-244-9883.

**E-mail:** news@newschannel5.com; dtuner@newschannel5.com

**Web Site:** http://www.newschannel5.com

**Technical Facilities:** Channel No. 5 (76-82 MHz). Authorized power: 22-kw visual, aural. Antenna: 1394-ft above av. terrain, 1142-ft. above ground, 2011-ft. above sea level.

Latitude	36°	16'	05"
Longitude	86°	47'	16"

**Note:** Latitude and longitude coordinates shown are based on the North American Datum of 1927 (NAD 27) as currently required by the Mass Media Bureau of the FCC.

**Ownership:** Landmark Media Enterprises LLC (Group Owner).

**Began Operation:** November 15, 2001. High Definition. Station broadcasting digitally on its analog channel allotment. Began analog operations: August 6, 1954. Working control of Life & Casualty Insurance Co. was acquired in 1958 by John D. & Clint W. Murchinson Jr., but FCC didn't approve this transfer of control until July 29, 1959. American General Insurance Co. acquired 100% of the stock of Life & Casualty Insurance Co. on January 1, 1969. Sale to H & C Communications by American General Insurance Co. approved by FCC October 15, 1975. Sale to present owner by H & C Communications approved by FCC September 12, 1991. Transfer of control by NewsChannel 5 Network LLC from Landmark Television Inc. to Bonten Media Group Inc. approved by FCC September 11, 2008, but was never consummated. Ceased analog operations: June 12, 2009.

**Represented (sales):** Eagle Television Sales.

**Represented (legal):** Wiley Rein LLP.

**Personnel:**

**Debbie Turner**, General Manager.

**Lyn Plantinga**, Station Manager.

**Natalie Ryman**, General Sales Manager.

**Doris Smith**, Local Sales Manager.

**Maureen Cleator**, New Business Sales Manager.

**Kiley Murphy**, National Sales Manager.

**Mike Cutler**, News Director.

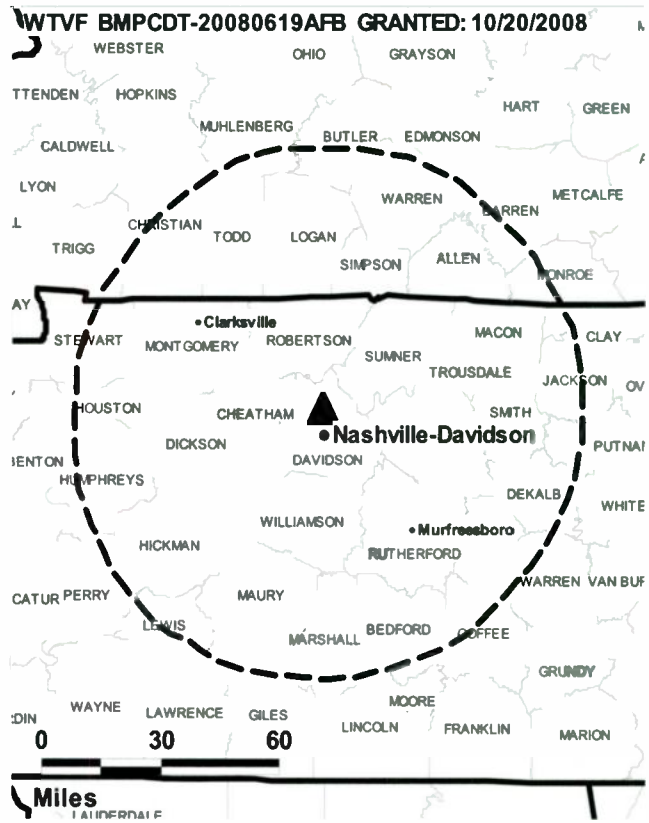
**Roger Dowdy**, Chief Engineer.

**Julia Stone**, News Business Manager.

**Mark Binda**, Program Director.

**Richard Eller**, Promotion Director.

**Jeff Bell**, Production Manager.



**Julie Hows**, Traffic Manager.

**City of License:** Nashville. **Station DMA:** Nashville, TN. **Rank:** 29.

Circulation © 2010 Nielsen. Coverage based on Nielsen study.

GrandTotal	Cable TV Households	Non-cable TV Households	Total TV Households
Estimated Station Totals *	696,800	435,210	1,132,010
Average Weekly Circulation (2010)	430,446	284,715	715,161
Average Daily Circulation (2010)			372,239
Station DMA Total	Cable TV Households	Non-cable TV Households	Total TV Households
Estimated Station Totals *	550,760	395,960	946,720
Average Weekly Circulation (2010)	393,155	280,113	673,268
Average Daily Circulation (2010)			358,458
Other DMA Total	Cable TV Households	Non-cable TV Households	Total TV Households
Estimated Station Totals *	146,040	39,250	185,290
Average Weekly Circulation (2010)	37,291	4,602	41,893
Average Daily Circulation (2010)			13,781

\*Estimated station totals are sums of the Nielsen TV and Cable TV household estimates for each county in which the station registers viewing of more than 5% as per the Nielsen Survey Methods.

**WUXP-TV**  
**Ch. 21**

**Network Service:** MNT.

**Licensee:** WUXP Licensee LLC, 10706 Beaver Dam Rd, Cockeysville, MD 21030.

**Studio:** 631 Mainstream Dr., Nashville, TN 37228.

**Mailing Address:** 631 Mainstream Dr, Nashville, TN 37228.

**Phone:** 615-259-5617. **Fax:** 615-259-3962.

**E-mail:** dbukowski@mytv30web.com

**Web Site:** <http://www.mytv30web.com>

**Technical Facilities:** Channel No. 21 (512-518 MHz). Authorized power: 1000-kw max. visual, aural. Antenna: 1355-ft above av. terrain, 1155-ft. above ground, 1953-ft. above sea level.

Latitude	36°	15'	50"
Longitude	86°	47'	39"

**Note:** Latitude and longitude coordinates shown are based on the North American Datum of 1927 (NAD 27) as currently required by the Mass Media Bureau of the FCC.

**Ownership:** Sinclair Broadcast Group Inc. (Group Owner).

**Began Operation:** April 10, 2006. Began analog operations: February 18, 1984. Ceased analog operations: February 17, 2009.

**Represented (sales):** Katz Media Group.

**Personnel:**

**Dominic Mancuso**, General Manager.

**Pam Sullivan**, Sales Director.

**Greg Carr**, General Sales Manager.

**Dale Bukowski**, Local Sales Manager.

**David Birdsong**, Chief Engineer.

**Mark Dillon**, Station & Regional Business Manager.

**Lee Scott**, Program & Promotion Director.

**Vikki Morris**, Traffic Manager.

**City of License:** Nashville. **Station DMA:** Nashville, TN. **Rank:** 29.



**Get the industry standard FREE** —

For a no-obligation trial call 800-771-9202 or visit [www.warren-news.com](http://www.warren-news.com)

**WUXP-TV BMPCDT-20010525AAJ GRANTED: 10/25/2001**



© 2011 Warren Communications News

Circulation © 2010 Nielsen. Coverage based on Nielsen study.

<b>GrandTotal</b>	<b>Cable TV Households</b>	<b>Non-cable TV Households</b>	<b>Total TV Households</b>
Estimated Station Totals *	563,450	407,040	970,490
Average Weekly Circulation (2010)	145,512	106,447	251,959
Average Daily Circulation (2010)			92,014
<b>Station DMA Total</b>	<b>Cable TV Households</b>	<b>Non-cable TV Households</b>	<b>Total TV Households</b>
Estimated Station Totals *	540,890	391,820	932,710
Average Weekly Circulation (2010)	142,168	105,218	247,386
Average Daily Circulation (2010)			91,061
<b>Other DMA Total</b>	<b>Cable TV Households</b>	<b>Non-cable TV Households</b>	<b>Total TV Households</b>
Estimated Station Totals *	22,560	15,220	37,780
Average Weekly Circulation (2010)	3,344	1,229	4,573
Average Daily Circulation (2010)			953

\*Estimated station totals are sums of the Nielsen TV and Cable TV household estimates for each county in which the station registers viewing of more than 5% as per the Nielsen Survey Methods.

**WZTV**  
**Ch. 15**

**Network Service:** FOX.

**Licensee:** WZTV Licensee LLC, 10706 Beaver Dam Rd, Cockeysville, MD 21030.

**Studio:** 631 Mainstream Dr., Nashville, TN 37228.

**Mailing Address:** 631 Mainstream Dr, Nashville, TN 37228.

**Phone:** 615-259-5617. **Fax:** 615-259-3962.

**E-mail:** news@fox17.com

**Web Site:** http://www.fox17.com

**Technical Facilities:** Channel No. 15 (476-482 MHz). Authorized power: 1000-kw max. visual, aural. Antenna: 1348-ft above av. terrain, 1148-ft. above ground, 1946-ft. above sea level.

Latitude 36° 15' 50"  
Longitude 86° 47' 39"

**Note:** Latitude and longitude coordinates shown are based on the North American Datum of 1927 (NAD 27) as currently required by the Mass Media Bureau of the FCC.

**Ownership:** Sinclair Broadcast Group Inc. (Group Owner).

**Began Operation:** March 9, 2005. Began analog operations: August 5, 1968 as WMCV, station left air March 14, 1971. Sale to Hudson Broadcasting approved by FCC August 1974. Sale to Robert K. Zelle et al., approved by FCC September 30, 1975. Resumed operation March 6, 1976. Sale to Multimedia Inc. by Robert K. Zelle, et al., approved by FCC December 14, 1979 Television Digest, Vol. 19:5: 20:10). Sale to Act III Broadcasting by Multimedia Inc. approved by FCC April 29, 1988 (Vol. 28:5, 12, 26). Sale to Sullivan Broadcasting Co. by Act III Broadcasting approved by FCC December 15, 1995. Transfer to present owner by Sullivan Broadcasting Co. approved by FCC December 10, 2001 (Vol. 41:38). Ceased analog operations: February 17, 2009.

**Represented (sales):** Katz Media Group.

**Personnel:**

**Dominic Mancuso**, General Manager.

**Pam Sullivan**, Sales Director.

**Greg Carr**, General Sales Manager.

**Sunny Hampton**, News Director.

**David Birdsong**, Chief Engineer.

**Mark Dillon**, Station & Regional Business Manager.

**Lee Scott**, Program & Promotion Director.

**Vikki Morris**, Traffic Manager.

**City of License:** Nashville. **Station DMA:** Nashville, TN. **Rank:** 29.

**'WZTV BPCDT-19991101ADI GRANTED: 11/8/2002**



© 2011 Warren Communications News

Circulation © 2010 Nielsen. Coverage based on Nielsen study.

<b>GrandTotal</b>	<b>Cable TV Households</b>	<b>Non-cable TV Households</b>	<b>Total TV Households</b>
Estimated Station Totals *	556,290	411,180	967,470
Average Weekly Circulation (2010)	283,506	201,951	485,457
Average Daily Circulation (2010)			175,694
<b>Station DMA Total</b>	<b>Cable TV Households</b>	<b>Non-cable TV Households</b>	<b>Total TV Households</b>
Estimated Station Totals *	550,760	395,960	946,720
Average Weekly Circulation (2010)	282,361	201,030	483,391
Average Daily Circulation (2010)			175,461
<b>Other DMA Total</b>	<b>Cable TV Households</b>	<b>Non-cable TV Households</b>	<b>Total TV Households</b>
Estimated Station Totals *	5,530	15,220	20,750
Average Weekly Circulation (2010)	1,145	921	2,066
Average Daily Circulation (2010)			233

\*Estimated station totals are sums of the Nielsen TV and Cable TV household estimates for each county in which the station registers viewing of more than 5% as per the Nielsen Survey Methods.

**WVLR**  
**Ch. 48**

**Network Service:** IND.

**Licensee:** Volunteer Christian Television Inc, PO Box 6922, 6922 142nd Ave. N, Clearwater, FL 33758.

**Studio:** 306 Kyker Ferry Rd., Kodak, TN 37764.

**Mailing Address:** 306 Kyker Ferry Rd, Kodak, TN 37764.

**Phone:** 865-932-4803. **Fax:** 865-932-4102.

**E-mail:** mariatv48@comcast.net

**Web Site:** <http://www.wvlrtv48.com>

**Technical Facilities:** Channel No. 48 (674-680 MHz). Authorized power: 1000-kw max. visual, aural. Antenna: 1411-ft above av. terrain, 280-ft. above ground, 2720-ft. above sea level.

Latitude 36° 15' 30"  
Longitude 83° 37' 43"

**Transmitter:** 950 Blackburn Lane, New Tazewell.

**Note:** Latitude and longitude coordinates shown are based on the North American Datum of 1927 (NAD 27) as currently required by the Mass Media Bureau of the FCC.

**Ownership:** Christian Television Corp Inc (Group Owner).

**Began Operation:** October 1, 2002. Station broadcasting digitally on its analog channel allotment. Began analog operations: October 1, 2002. Ceased analog operations: December 11, 2008. Sale to present owner by Tazewell Broadcasting LLC approved by FCC January 9, 2002.

**Represented (legal):** Hardy, Carey, Chautin & Balkin LLP.

**Personnel:**

- Bob D'Andrea, President.
- Theron P. Woodward, General Manager.
- Tom Evensen, Chief Engineer.
- Jeff Timbs, Program Manager.
- Scott Dunkel, Traffic Manager.
- Maria Woodward, Office Manager.

**City of License:** Tazewell. **Station DMA:** Knoxville, TN. **Rank:** 59.



© 2011 Warren Communications News

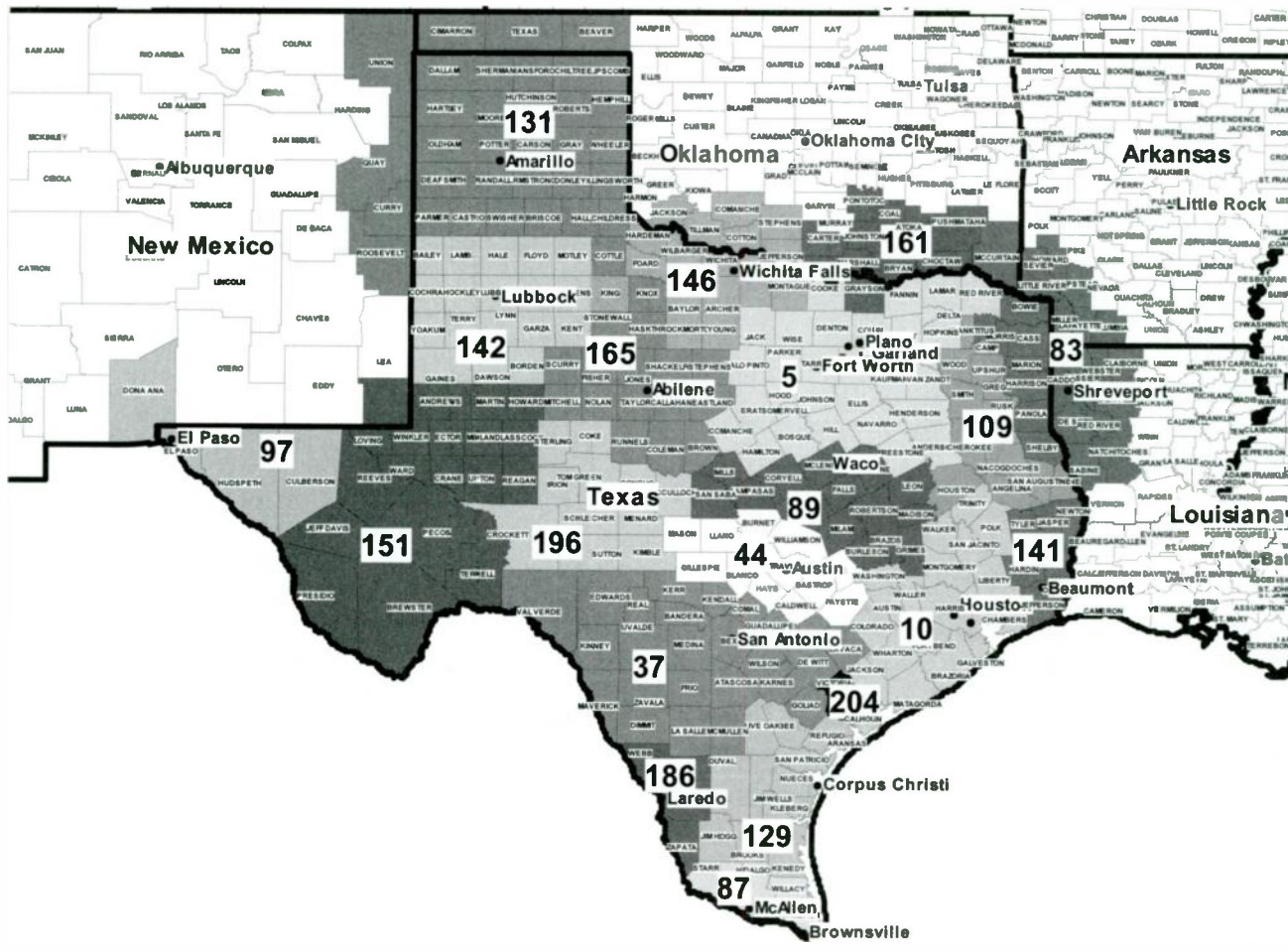
Circulation © 2010 Nielsen. Coverage based on Nielsen study.

GrandTotal	Cable	Non-cable	Total
	TV Households	TV Households	TV Households
Estimated Station Totals *	13,250	16,120	29,370
Average Weekly Circulation (2010)	1,196	992	2,188
Average Daily Circulation (2010)			393

Station DMA Total	Cable	Non-cable	Total
	TV Households	TV Households	TV Households
Estimated Station Totals *	13,250	16,120	29,370
Average Weekly Circulation (2010)	1,196	992	2,188
Average Daily Circulation (2010)			393

\*Estimated station totals are sums of the Nielsen TV and Cable TV household estimates for each county in which the station registers viewing of more than 5% as per the Nielsen Survey Methods.



© 2011 Warren Communications News

MARKET	NIelsen DMA TV HOUSEHOLDS	RANK	MARKET AREA COMMERCIAL STATIONS
Dallas-Fort Worth, TX	2,594,630	5	KDAF (32); KDFI (36); KDFW-DT (35); KDTX-TV (45); KFWD (51); KLDT (54); KMPX (30); KPXD-TV (42); KSTR-DT (48); KTAQ (46); KTVT (11); KTXA (18); KUVN-DT (23); KXAS-TV (41); KXTX-TV (40); WFAA (8)
Houston, TX	2,177,220	10	KAZH (41); KFTH-DT (36); KHOU (11); KIAH (38); KNWS-TV (47); KPRC-TV (35); KPXB-TV (32); KRIV (26); KTBU (42); KTMd (48); KTRK-TV (13); KTXH (19); KXLN-DT (45); KZJL (44)
San Antonio, TX	844,910	37	KABB (30); KENS (55); KMYS (32); KPXL-TV (26); KSAT-TV (12); KVAW (18); KVDA (38); KWEX-DT (41); KYVV-TV (28); WOAI-TV (58)
Austin, TX	707,430	44	KAKW-DT (13); KBVO (27); KCWX (5); KEYE-TV (43); KNIC-DT (18); KNVA (49); KTBC (7); KVUE (33); KXAN-TV (21)
Shreveport, LA	387,060	83	KMSS-TV (34); KPXJ (21); KSHV-TV (44); KSLA (17); KTAL-TV (15); KTBS-TV (28)
Harlingen-Westaco-Brownsville-McAllen, TX	356,010	87	KGBT-TV (31); KNVO (49); KRGV-TV (13); KTLM (40); KVEO-TV (24)
Waco-Temple-Bryan, TX	344,020	89	KBTX-TV (50); KCEN-TV (9); KWKT-TV (44); KWTX-TV (10); KXXV (26); KYLE-TV (28)
El Paso, TX (Las Cruces, NM)	315,130	97	KDBC-TV (18); KFOX-TV (15); KINT-TV (25); KTDO (47); KTFN (51); KTSM-TV (9); KVIA-TV (7)
Tyler-Longview (Lufkin & Nacogdoches), TX	269,760	109	KCEB (51); KETK-TV (22); KFXK-TV (31); KLTV (7); KTRT (9); KYTX (18)
Corpus Christi, TX	199,370	129	KIII (8); KORO (27); KRIS-TV (13); KUQI-DT (38); KZTV (10)
Amarillo, TX	195,070	131	KAMR-TV (19); KCIT (15); KEYU (31); KFDA-TV (10); KPTF-DT (18); KVH-TV (12); KVII-TV (7)
Beaumont-Port Arthur, TX	170,010	141	KBMT (12); KBTV-TV (40); KFDM (21)
Lubbock, TX	161,450	142	KAMC (27); KCBD (11); KJTV-TV (35); KLBK-TV (40); KLCW-TV (43); KPTB-DT (16)
Wichita Falls, TX & Lawton, OK	157,030	146	KAUZ-TV (22); KFDX-TV (28); KJTL (15); KSWO-TV (11)
Odessa-Midland, TX	146,310	151	KMID (26); KMLM-DT (42); KOSA-TV (7); KPEJ-TV (23); KUPB (18); KUPT (29); KWAB-TV (33); KWES-TV (9); KWWT (30)
Sherman, TX-Ada, OK	129,480	161	KTEN (26); KXII (12)
Abilene-Sweetwater, TX	115,200	165	KPCB-DT (17); KRBC-TV (29); KTAB-TV (24); KTXS-TV (20); KXVA (15)
Laredo, TX	70,090	186	KGNS-TV (8); KLDO-TV (19); KVTV (13)
San Angelo, TX	55,280	196	KIDY (19); KLST (11); KSNAN-TV (16)
Victoria, TX	31,660	204	KAVU-TV (15); KVCT (11)

(Continued on next page)



Texas Station Totals as of October 1, 2010

	VHF	UHF	TOTAL
<b>Commercial Television</b>	29	89	118
<b>Educational Television</b>	5	15	20
	34	104	138

Texas TV Station Index

KABB — San Antonio, TX (30) .....p. A-1281  
 KAKW-DT — Killeen, TX (13) .....p. A-1252  
 KAMC — Lubbock, TX (27) .....p. A-1260  
 KAMR-TV — Amarillo, TX (19) .....p. A-1190  
 KAUZ-TV — Wichita Falls, TX (22) .....p. A-1300  
 KAVU-TV — Victoria, TX (15) .....p. A-1294  
 KAZH — Baytown, TX (41) .....p. A-1200  
 KBMT — Beaumont, TX (12) .....p. A-1201  
 KBTW-TV — Port Arthur, TX (40) .....p. A-1275  
 KBTX-TV — Bryan, TX (50) .....p. A-1207  
 KBVO — Llano, TX (27) .....p. A-1257  
 KCBD — Lubbock, TX (11) .....p. A-1261  
 KCEB — Longview, TX (51) .....p. A-1258  
 KCEN-TV — Temple, TX (9) .....p. A-1290  
 KCIT — Amarillo, TX (15) .....p. A-1191  
 KCWX — Fredericksburg, TX (5) .....p. A-1236  
 KDFA — Dallas, TX (32) .....p. A-1216  
 KDBC-TV — El Paso, TX (18) .....p. A-1225  
 KDFI — Dallas, TX (36) .....p. A-1217  
 KDFW-DT — Dallas, TX (35) .....p. A-1218  
 KDTX-TV — Dallas, TX (45) .....p. A-1219  
 KENS — San Antonio, TX (55) .....p. A-1282  
 KETK-TV — Jacksonville, TX (22) .....p. A-1249  
 KEYE-TV — Austin, TX (43) .....p. A-1195  
 KEYU — Borger, TX (31) .....p. A-1205  
 KFDA-TV — Amarillo, TX (10) .....p. A-1192  
 KFDM — Beaumont, TX (21) .....p. A-1202  
 KFDX-TV — Wichita Falls, TX (28) .....p. A-1301  
 KFOX-TV — El Paso, TX (15) .....p. A-1226  
 KFTH-DT — Alvin, TX (36) .....p. A-1189  
 KPWD — Fort Worth, TX (51) .....p. A-1232  
 KFXK-TV — Longview, TX (31) .....p. A-1259  
 KGBT-TV — Harlingen, TX (31) .....p. A-1240  
 KGNS-TV — Laredo, TX (8) .....p. A-1254  
 KHOU — Houston, TX (11) .....p. A-1241  
 KJAH — Houston, TX (38) .....p. A-1242  
 KIDY — San Angelo, TX (19) .....p. A-1278  
 KIII — Corpus Christi, TX (8) .....p. A-1211  
 KINT-TV — El Paso, TX (25) .....p. A-1227

KJTL — Wichita Falls, TX (15) .....p. A-1302  
 KJTV-TV — Lubbock, TX (35) .....p. A-1262  
 KLBK-TV — Lubbock, TX (40) .....p. A-1263  
 KLCW-TV — Wolfforth, TX (43) .....p. A-1303  
 KLDO-TV — Laredo, TX (19) .....p. A-1255  
 KLDT — Lake Dallas, TX (54) .....p. A-1253  
 KLST — San Angelo, TX (11) .....p. A-1279  
 KLTV — Tyler, TX (7) .....p. A-1292  
 KMID — Midland, TX (26) .....p. A-1267  
 KMLM-DT — Odessa, TX (42) .....p. A-1270  
 KMPX — Decatur, TX (30) .....p. A-1222  
 KMYS — Kerrville, TX (32) .....p. A-1251  
 KNIC-DT — Blanco, TX (18) .....p. A-1204  
 KNVA — Austin, TX (49) .....p. A-1196  
 KNVO — McAllen, TX (49) .....p. A-1266  
 KNWS-TV — Katy, TX (47) .....p. A-1250  
 KORO — Corpus Christi, TX (27) .....p. A-1212  
 KOSA-TV — Odessa, TX (7) .....p. A-1271  
 KPCB-DT — Snyder, TX (17) .....p. A-1288  
 KPEJ-TV — Odessa, TX (23) .....p. A-1272  
 KPRC-TV — Houston, TX (35) .....p. A-1243  
 KPTB-DT — Lubbock, TX (16) .....p. A-1264  
 KPTF-DT — Farwell, TX (18) .....p. A-1231  
 KPXB-TV — Conroe, TX (32) .....p. A-1209  
 KPXD-TV — Arlington, TX (42) .....p. A-1194  
 KPXL-TV — Uvalde, TX (26) .....p. A-1293  
 KRBC-TV — Abilene, TX (29) .....p. A-1186  
 KRGV-TV — Weslaco, TX (13) .....p. A-1299  
 KRIS-TV — Corpus Christi, TX (13) .....p. A-1213  
 KRIV — Houston, TX (26) .....p. A-1244  
 KSAN-TV — San Angelo, TX (16) .....p. A-1280  
 KSAT-TV — San Antonio, TX (12) .....p. A-1283  
 KSTR-DT — Irving, TX (48) .....p. A-1248  
 KTAB-TV — Abilene, TX (24) .....p. A-1187  
 KTAL-TV — Texarkana, TX (15) .....p. A-1291  
 KTAQ — Greenville, TX (46) .....p. A-1239  
 KTBC — Austin, TX (7) .....p. A-1197  
 KTBU — Conroe, TX (42) .....p. A-1210  
 KTFN — El Paso, TX (51) .....p. A-1228  
 KTLM — Rio Grande City, TX (40) .....p. A-1276

KTMD — Galveston, TX (48) .....p. A-1237  
 KTRE — Lufkin, TX (9) .....p. A-1265  
 KTRK-TV — Houston, TX (13) .....p. A-1245  
 KTSM-TV — El Paso, TX (9) .....p. A-1229  
 KTVT — Fort Worth, TX (11) .....p. A-1233  
 KTXA — Fort Worth, TX (18) .....p. A-1234  
 KTXH — Houston, TX (19) .....p. A-1246  
 KTXS-TV — Sweetwater, TX (20) .....p. A-1289  
 KUPB — Midland, TX (18) .....p. A-1268  
 KUQI-DT — Corpus Christi, TX (38) .....p. A-1214  
 KUVN-DT — Garland, TX (23) .....p. A-1238  
 KVAW — Eagle Pass, TX (18) .....p. A-1224  
 KVCT — Victoria, TX (11) .....p. A-1295  
 KVDA — San Antonio, TX (38) .....p. A-1284  
 KVEO-TV — Brownsville, TX (24) .....p. A-1206  
 KVIA-TV — El Paso, TX (7) .....p. A-1230  
 KVII-TV — Amarillo, TX (7) .....p. A-1193  
 KVTW — Laredo, TX (13) .....p. A-1256  
 KVUE — Austin, TX (33) .....p. A-1198  
 KWAB-TV — Big Spring, TX (33) .....p. A-1203  
 KWES-TV — Odessa, TX (9) .....p. A-1273  
 KWEX-DT — San Antonio, TX (41) .....p. A-1285  
 KWKT-TV — Waco, TX (44) .....p. A-1296  
 KWTX-TV — Waco, TX (10) .....p. A-1297  
 KWWT — Odessa, TX (30) .....p. A-1274  
 KXAN-TV — Austin, TX (21) .....p. A-1199  
 KXAS-TV — Fort Worth, TX (41) .....p. A-1235  
 KXII — Sherman, TX (12) .....p. A-1287  
 KXLN-DT — Rosenberg, TX (45) .....p. A-1277  
 KXTX-TV — Dallas, TX (40) .....p. A-1220  
 KXVA — Abilene, TX (15) .....p. A-1188  
 KXXV — Waco, TX (26) .....p. A-1298  
 KYLE-TV — Bryan, TX (28) .....p. A-1208  
 KYTX — Nacogdoches, TX (18) .....p. A-1269  
 KYVV-TV — Del Rio, TX (28) .....p. A-1223  
 KZJL — Houston, TX (44) .....p. A-1247  
 KZTV — Corpus Christi, TX (10) .....p. A-1215  
 WFAA — Dallas, TX (8) .....p. A-1221  
 WOAI-TV — San Antonio, TX (58) .....p. A-1286



**KRBC-TV**  
**Ch. 29**

**Network Service:** NBC.

**Licensee:** Mission Broadcasting Inc., 544 Red Rock Dr, Wadsworth, OH 44281.

**Studio:** 4510 S 14th St, Abilene, TX 79605.

**Mailing Address:** 4510 S 14th St, Abilene, TX 79605.

**Phone:** 325-692-4242. **Fax:** 325-692-8265.

**E-mail:** ckeesee@krbc.tv

**Web Site:** http://www.bigcountryhomepage.com

**Technical Facilities:** Channel No. 29 (560-566 MHz). Authorized power: 1000-kw max. visual, aural. Antenna: 846-ft above av. terrain, 620-ft. above ground, 2828-ft. above sea level.

Latitude 32° 16' 38"  
Longitude 99° 35' 51"

**Note:** Latitude and longitude coordinates shown are based on the North American Datum of 1927 (NAD 27) as currently required by the Mass Media Bureau of the FCC.

**Ownership:** Mission Broadcasting Inc. (Group Owner).

**Began Operation:** August 31, 2007. Began analog operations: August 24, 1953. Station ceased operations following the collapse of its tower during an ice storm. FCC granted station Special Temporary Authority to remain silent until modification of permit was granted for station to construct full-power digital facilities. Station then applied for and was granted a license to resume operations. Sale by Abilene Reporter News to Abilene Radio & Television Co. approved by FCC September 16, 1953 (Television Digest, Vol. 9:35, 38). Sale to Sunrise Television Partners LP by Abilene Radio & Television Co. approved by FCC February 10, 1998. Transfer of control to Smith Broadcasting Partners LP approved by FCC July 12, 2000; equity interest retained by Sunrise Television Partners LP. Transfer to LIN TV Corp. by Smith Broadcasting Partners LP & Sunrise Television Partners LP approved by FCC April 17, 2002. Sale to present owner by LIN TV Corp. approved by FCC May 20, 2003. Ceased analog operations: June 12, 2009.

**Represented (legal):** Drinker Biddle.

**Represented (sales):** Petry Media Corp.

**Personnel:**

**Eric Thomas**, General Manager.

**Caron Keesee**, Station Manager.

**Justin Riggan**, Sales Director.

**Maxine Little**, Local Sales Manager.

**Austin Kellerman**, News Director.

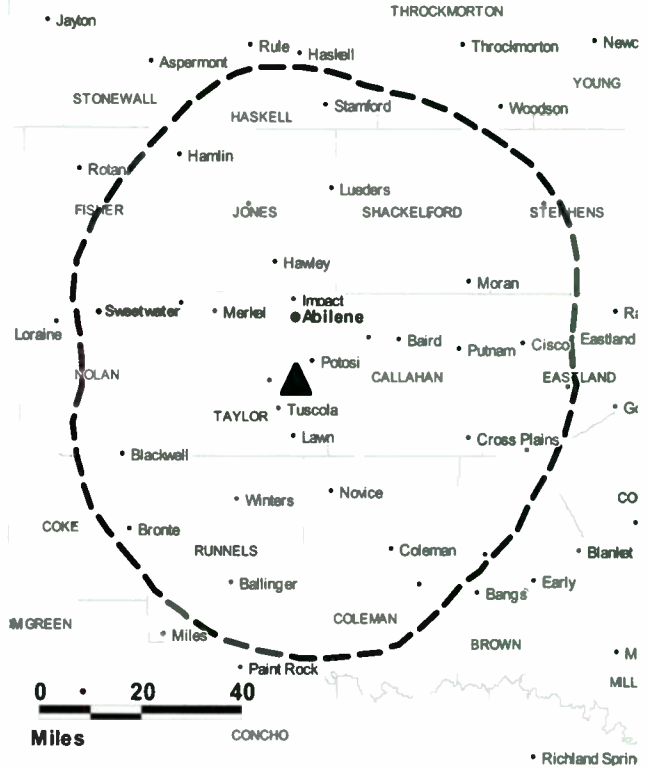
**Glen McCandless**, Chief Engineer.

**Darlene Loza**, Business Manager.

**Karen Yarbrough**, Creative Services & Production Director.

**Marian Zett**, Traffic & Program Manager.

**KRBC-TV BMAPCDT-20070125ABY GRANTED: 4/3/2007**



**City of License:** Abilene. **Station DMA:** Abilene-Sweetwater, TX. **Rank:** 165.

Circulation © 2010 Nielsen. Coverage based on Nielsen study.

GrandTotal	Cable TV Households	Non-cable TV Households	Total TV Households
Estimated Station Totals *	42,370	66,970	109,340
Average Weekly Circulation (2010)	23,793	31,228	55,021
Average Daily Circulation (2010)			24,950
Station DMA Total	Cable TV Households	Non-cable TV Households	Total TV Households
Estimated Station Totals *	42,370	65,800	108,170
Average Weekly Circulation (2010)	23,793	31,150	54,943
Average Daily Circulation (2010)			24,942
Other DMA Total	Cable TV Households	Non-cable TV Households	Total TV Households
Estimated Station Totals *	0	1,170	1,170
Average Weekly Circulation (2010)	0	78	78
Average Daily Circulation (2010)			8

\*Estimated station totals are sums of the Nielsen TV and Cable TV household estimates for each county in which the station registers viewing of more than 5% as per the Nielsen Survey Methods.

**KTAB-TV**  
**Ch. 24**

**Network Service:** CBS.

**Licensee:** Nexstar Finance Inc., 909 Lake Carolyn Pkwy, Ste 1450, Irving, TX 75039.

**Studio:** 4510 S 14th St, Abilene, TX 79605.

**Mailing Address:** 4510 S 14th St, Abilene, TX 79605.

**Phone:** 325-692-4242. **Fax:** 325-691-5822.

**E-mail:** ethomas@ktab.tv

**Web Site:** http://www.bigcountryhomepage.com

**Technical Facilities:** Channel No. 24 (530-536 MHz). Authorized power: 1000-kw max. visual, aural. Antenna: 846-ft above av. terrain, 620-ft. above ground, 2828-ft. above sea level.

Latitude 32° 16' 38"  
Longitude 99° 35' 51"

**Note:** Latitude and longitude coordinates shown are based on the North American Datum of 1927 (NAD 27) as currently required by the Mass Media Bureau of the FCC.

**Ownership:** Nexstar Broadcasting Group Inc. (Group Owner).

**Began Operation:** August 31, 2007. Began analog operations: October 6, 1979. Sale to present owner from Shooting Star Broadcasting approved by FCC July 7, 1999. Sale to Shooting Star Broadcasting from Shamrock Holdings Inc. approved by FCC November 14, 1996. Sale to Shamrock Holdings Inc. by Television Investors Ltd. Partnership approved by FCC November 25, 1986 (Television Digest, Vol. 26:42). Sale to Television Investors Ltd. Partnership by Big Country TV of Abilene Inc. approved by FCC December 31, 1984. Sale to Big Country by William Terry, et al., approved by FCC May 25, 1984. Ceased analog operations: June 12, 2009.

**Represented (legal):** Drinker Biddle.

**Represented (sales):** Katz Media Group.

**Personnel:**

**Eric Thomas**, Vice President & General Manager.

**Sandra Carriker**, Local Sales Manager.

**David Bacon**, News Director.

**Glen McCandless**, Chief Engineer.

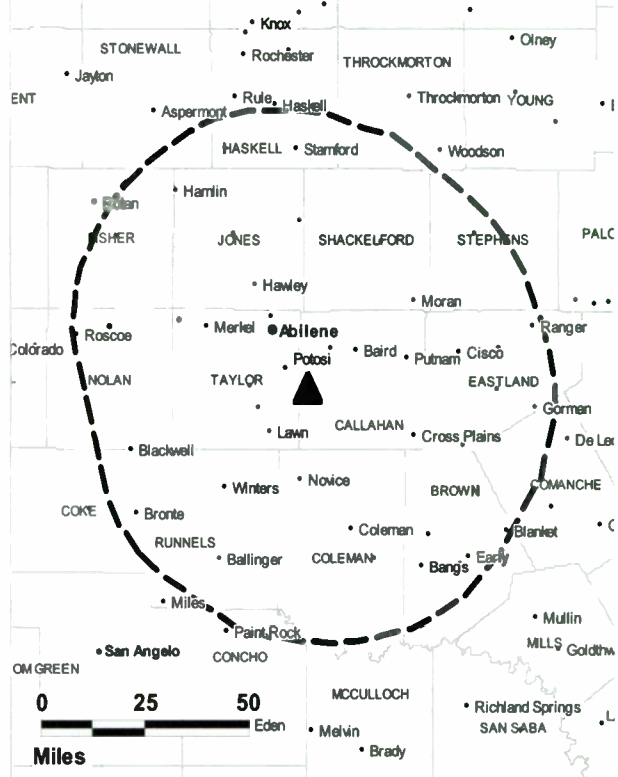
**Darlene Loza**, Business Manager.

**Marian Zett**, Traffic & Program Manager.

**Tom Vodak**, New Media Manager.

**City of License:** Abilene. **Station DMA:** Abilene-Sweetwater, TX. **Rank:** 165.

**KTAB-TV BMPCDT-20070125ABS GRANTED: 2/21/2007**



© 2011 Warren Communications News

Circulation © 2010 Nielsen. Coverage based on Nielsen study.

GrandTotal	Cable TV Households	Non-cable TV Households	Total TV Households
Estimated Station Totals *	42,680	65,800	108,480
Average Weekly Circulation (2010)	28,218	36,564	64,782
Average Daily Circulation (2010)			36,268
Station DMA Total	Cable TV Households	Non-cable TV Households	Total TV Households
Estimated Station Totals *	42,370	65,800	108,170
Average Weekly Circulation (2010)	28,175	36,564	64,739
Average Daily Circulation (2010)			36,265
Other DMA Total	Cable TV Households	Non-cable TV Households	Total TV Households
Estimated Station Totals *	310	0	310
Average Weekly Circulation (2010)	43	0	43
Average Daily Circulation (2010)			3

\*Estimated station totals are sums of the Nielsen TV and Cable TV household estimates for each county in which the station registers viewing of more than 5% as per the Nielsen Survey Methods.

**KXVA**  
**Ch. 15**

**Network Service:** FOX.

**Licensee:** Bayou City Broadcasting LLC, 1300 Post Oak Blvd, Ste 830, Houston, TX 77056.

**Studio:** 500 Chesnut St, Ste 804, Abilene, TX 79602.

**Mailing Address:** 500 Chesnut St, Ste 804, Abilene, TX 79602.

**Phone:** 325-672-5606. **Fax:** 325-676-2437.

**Web Site:** <http://www.myfoxzone.com>

**Technical Facilities:** Channel No. 15 (476-482 MHz). Authorized power: 165-kw max. visual, aural. Antenna: 978-ft above av. terrain, 770-ft. above ground, 2952-ft. above sea level.

Latitude 32° 16' 31"  
Longitude 99° 35' 23"

**Note:** Latitude and longitude coordinates shown are based on the North American Datum of 1927 (NAD 27) as currently required by the Mass Media Bureau of the FCC.

**Ownership:** Bayou City Broadcasting LLC (Group Owner).

**Began Operation:** February 16, 2009. Station broadcasting digitally on its analog channel allotment. Began analog operations: January 30, 2001. Ceased analog operations: February 16, 2009. Sale to present owner by Sage Broadcasting Corp. approved by FCC May 29, 2008. Sale to Sage Broadcasting Corp. by Star Broadcasting Ltd. approved by FCC December 28, 2004.

**Represented (legal):** Fletcher, Heald & Hildreth PLC.

**Represented (sales):** Katz Media Group.

**Personnel:**

**Bill Carter**, General Manager.

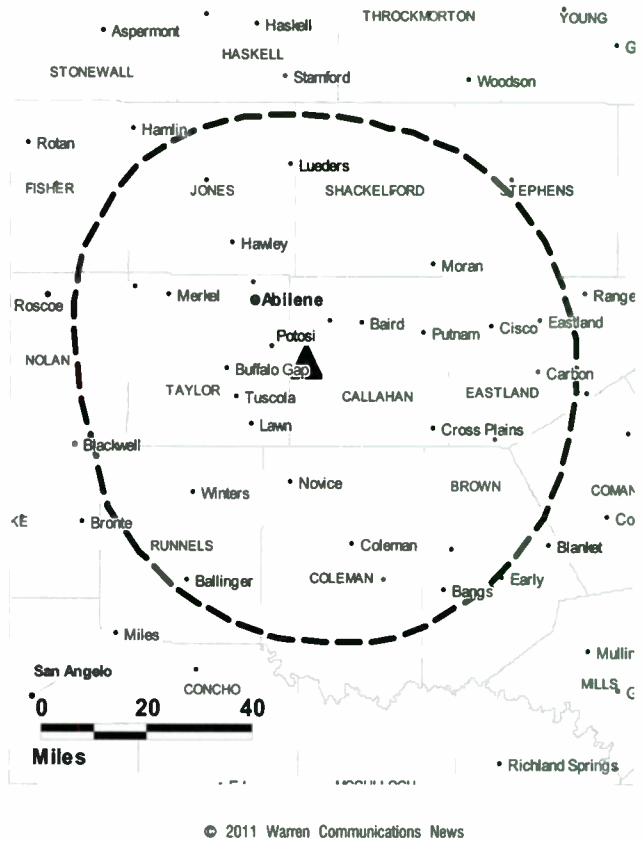
**Billie Garver**, Account Executive & Officer Manager.

**James Tilley**, Chief Engineer.

**Mike Anderson**, Creative Services Director.

**City of License:** Abilene. **Station DMA:** Abilene-Sweetwater, TX. **Rank:** 165.

**KXVA BPCT-19950123KW GRANTED: 6/15/2000**



Circulation © 2010 Nielsen. Coverage based on Nielsen study.

GrandTotal	Cable TV Households	Non-cable TV Households	Total TV Households
Estimated Station Totals *	41,610	65,800	107,410
Average Weekly Circulation (2010)	18,274	21,560	39,834
Average Daily Circulation (2010)			12,791

Station DMA Total	Cable TV Households	Non-cable TV Households	Total TV Households
Estimated Station Totals *	41,610	65,800	107,410
Average Weekly Circulation (2010)	18,274	21,560	39,834
Average Daily Circulation (2010)			12,791

\*Estimated station totals are sums of the Nielsen TV and Cable TV household estimates for each county in which the station registers viewing of more than 5% as per the Nielsen Survey Methods.

**KFTH-DT**

**Ch. 36**

**Network Service:** TEL.

**Licensee:** Telefutura Houston LLC, 1999 Avenue of the Stars, Ste 3050, Los Angeles, CA 90067.

**Studio:** 5100 Southwest Fwy, Houston, TX 77056.

**Mailing Address:** 5100 SW Fwy, Houston, TX 77056.

**Phone:** 713-662-4545. **Fax:** 713-965-2401.

**E-mail:** dandaverde@univision.net

**Web Site:** http://www.univision.net

**Technical Facilities:** Channel No. 36 (602-608 MHz). Authorized power: 1000-kw max. visual, aural. Antenna: 1900-ft above av. terrain, 1885-ft. above ground, 1962-ft. above sea level.

Latitude 29° 34' 15"  
Longitude 95° 30' 37"

**Note:** Latitude and longitude coordinates shown are based on the North American Datum of 1927 (NAD 27) as currently required by the Mass Media Bureau of the FCC.

**Ownership:** Univision Communications Inc. (Group Owner).

**Began Operation:** October 1, 2002. Began analog operations: January 27, 1986. Transfer of control to Broadcasting Media Partners Inc. approved by FCC March 27, 2007. Transfer of control to present owner by USA Broadcasting approved by FCC May 21, 2001. Sale to USA Broadcasting by Four Star Broadcasting Inc. approved by FCC October 30, 1986. Ceased analog operations: June 12, 2009.

**Represented (legal):** Covington & Burling.

**Personnel:**

**Craig Bland**, General Manager.

**Jose Oti**, General Sales Manager.

**Melissa McMillon**, Local Sales Manager.

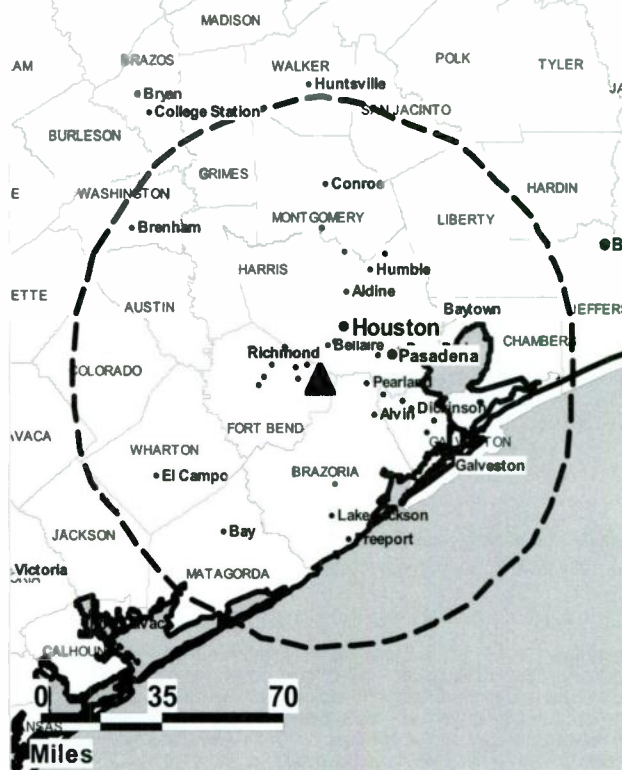
**Tom Daniels**, Chief Engineer.

**Mike Mancour**, Business Manager.

**Sandui Salazar**, Program Director & Traffic Manager.

**City of License:** Alvin. **Station DMA:** Houston, TX. **Rank:** 10.

**KFTH-DT BMAPCDT-20020517AAI GRANTED: 10/28/2004**



© 2011 Warren Communications News

Circulation © 2010 Nielsen. Coverage based on Nielsen study.

<b>GrandTotal</b>	<b>Cable TV Households</b>	<b>Non-cable TV Households</b>	<b>Total TV Households</b>
Estimated Station Totals *	1,069,300	817,850	1,887,150
Average Weekly Circulation (2010)	121,417	214,666	336,083
Average Daily Circulation (2010)			181,054

<b>Station DMA Total</b>	<b>Cable TV Households</b>	<b>Non-cable TV Households</b>	<b>Total TV Households</b>
Estimated Station Totals *	1,069,300	817,850	1,887,150
Average Weekly Circulation (2010)	121,417	214,666	336,083
Average Daily Circulation (2010)			181,054

\*Estimated station totals are sums of the Nielsen TV and Cable TV household estimates for each county in which the station registers viewing of more than 5% as per the Nielsen Survey Methods.

**KAMR-TV**  
**Ch. 19**

**Network Service:** NBC.

**Grantee:** Nexstar Finance Inc., 909 Lake Carolyn Pkwy, Ste 1450, Irving, TX 75039.

**Studio:** 1015 S. Fillmore, Amarillo, TX 79101.

**Mailing Address:** PO Box 751, Amarillo, TX 79189.

**Phone:** 806-383-3321. **Fax:** 806-349-9083.

**E-mail:** nylynn.nichols@kamr.com

**Web Site:** http://myhighplains.com

**Technical Facilities:** Channel No. 19 (500-506 MHz). Authorized power: 400-kw max. visual, aural. Antenna: 1493-ft above av. terrain, 1457-ft. above ground, 4888-ft. above sea level.

Latitude 35° 20' 33"  
Longitude 101° 49' 21"

**Note:** Latitude and longitude coordinates shown are based on the North American Datum of 1927 (NAD 27) as currently required by the Mass Media Bureau of the FCC.

**Ownership:** Nexstar Broadcasting Group Inc. (Group Owner).

**Began Operation:** May 19, 2008. Began analog operations: March 18, 1953. Merger of Quorum Broadcast Holdings Inc. into present owner approved by FCC October 30, 2003. Sale to Quorum Broadcast Holdings Inc. by Cannan Communications Inc. approved by FCC February 23, 1999. Sale to Cannan Communications Inc. by Stauffer Publications approved by FCC July 1, 1974 (Television Digest, Vol. 13:43, 14:31). Sale to Stauffer by Globe News Publishing Co. approved by FCC January 12, 1966 (Vol. 5:42; 6:3). Ceased analog operations: June 12, 2009.

**Represented (legal):** Drinker Biddle.

**Represented (sales):** Katz Media Group.

**Personnel:**

**Mark McKay**, Vice President & General Manager.

**Brandy Sanchez**, General Sales Manager.

**Stuart Stallard**, Local Sales Manager.

**Margaret Winegeart**, National & Regional Sales Manager.

**Mike Crowell**, Promotion Director.

**Dan Morgan**, Production Manager.

**Kristin Brain**, Traffic Manager.

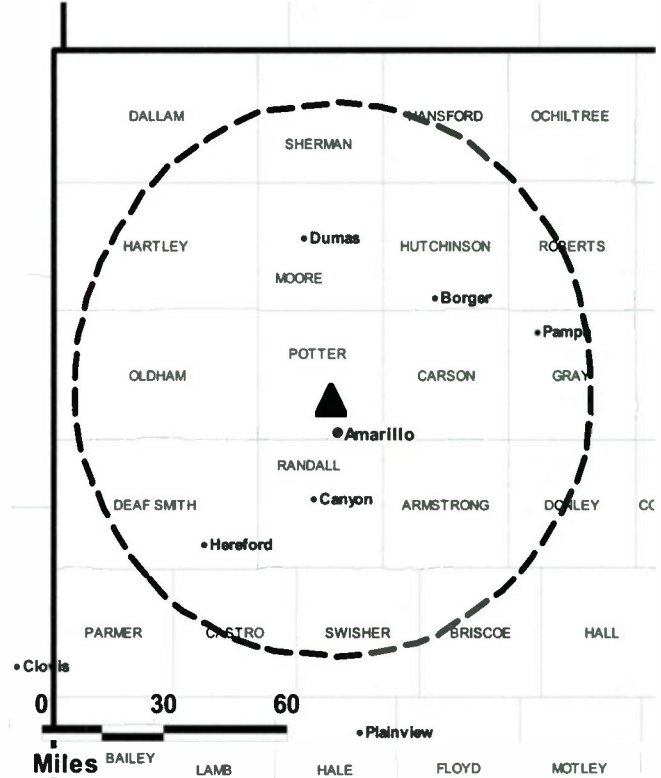
**Nylynn Nichols**, News Director.

**Ken High**, Chief Engineer.

**James Elza**, Business Manager.

**City of License:** Amarillo. **Station DMA:** Amarillo, TX. **Rank:** 131.

**KAMR-TV BMPCDT-20070125ABO GRANTED: 2/21/2007**



© 2011 Warren Communications News

Circulation © 2010 Nielsen. Coverage based on Nielsen study.

GrandTotal	Cable TV Households	Non-cable TV Households	Total TV Households
Estimated Station Totals *	77,930	94,200	172,130
Average Weekly Circulation (2010)	41,756	44,585	86,341
Average Daily Circulation (2010)			36,768
Station DMA Total	Cable TV Households	Non-cable TV Households	Total TV Households
Estimated Station Totals *	75,180	94,200	169,380
Average Weekly Circulation (2010)	41,440	44,585	86,025
Average Daily Circulation (2010)			36,743
Other DMA Total	Cable TV Households	Non-cable TV Households	Total TV Households
Estimated Station Totals *	2,750	0	2,750
Average Weekly Circulation (2010)	316	0	316
Average Daily Circulation (2010)			25

\*Estimated station totals are sums of the Nielsen TV and Cable TV household estimates for each county in which the station registers viewing of more than 5% as per the Nielsen Survey Methods.

**KCIT**  
**Ch. 15**

**Network Service:** FOX.

**Grantee:** Mission Broadcasting Inc., 544 Red Rock Dr, Wadsworth, OH 44281.

**Studio:** 1015 S. Fillmore, Amarillo, TX 79101.

**Mailing Address:** PO Box 1414, Amarillo, TX 79105-1414.

**Phone:** 806-383-3321. **Fax:** 806-349-9083.

**E-mail:** news@fox14.tv

**Web Site:** http://www.myhighplains.com

**Technical Facilities:** Channel No. 15 (476-482 MHz). Authorized power: 925-kw max. visual, aural. Antenna: 1522-ft above av. terrain, 1460-ft. above ground, 4895-ft. above sea level.

Latitude 35° 20' 33"  
Longitude 101° 49' 21"

**Note:** Latitude and longitude coordinates shown are based on the North American Datum of 1927 (NAD 27) as currently required by the Mass Media Bureau of the FCC.

**Ownership:** Mission Broadcasting Inc. (Group Owner).

**Began Operation:** May 1, 2002. Station operating under Special Temporary Authority at 8.5-kw max. visual. Began analog operations: October 29, 1982. Sale to Ralph Wilson Industries by Ray Moran approved by FCC December 11, 1984. Sale to Epic by Ralph Wilson Industries approved by FCC March 11, 1991. Sale to Wicks Broadcast Group LP by Epic Broadcasting Co. approved by FCC July 6, 1995 (Television Digest, Vol. 35:18). Sale to present owner by Wicks Broadcast Group LP approved by FCC April 8, 1999. Ceased analog operations: June 12, 2009.

**Represented (legal):** Drinker Biddle.

**Represented (sales):** Katz Media Group.

**Personnel:**

**Mark McKay**, Vice President & General Manager.

**Amanda Bustamante**, Station Manager.

**Brandy Sanchez**, General Sales Manager.

**Stuart Stallard**, Local Sales Manager.

**Margaret Winegeart**, National & Regional Sales Manager.

**Nylynn Nichols**, News Director.

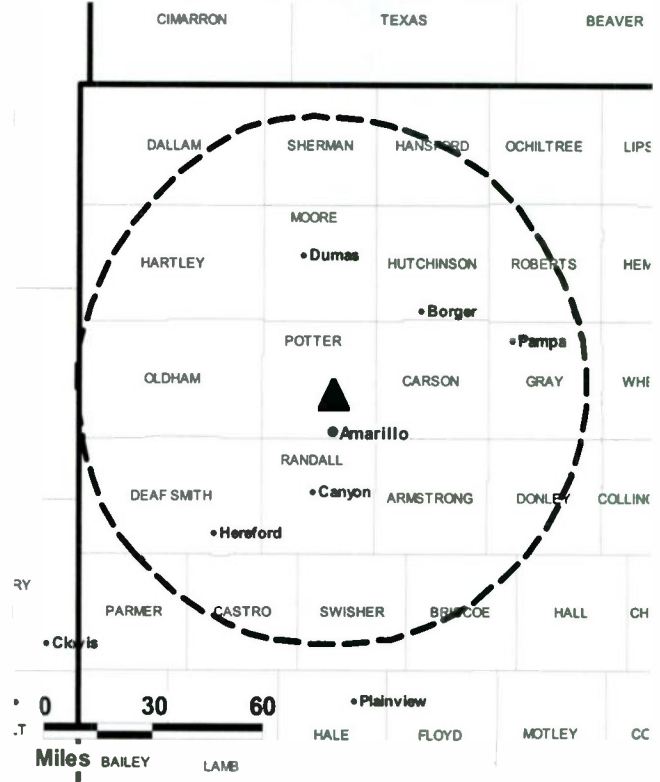
**Wesley Wilson**, Chief Engineer.

**James Elza**, Business Manager.

**Mike Crowell**, Promotion Director.

**Dan Morgan**, Production Manager.

KCIT BPCDT-19991029AIB GRANTED: 1/16/2001



© 2011 Warren Communications News

**Kristen Brain**, Traffic Manager.

**City of License:** Amarillo. **Station DMA:** Amarillo, TX. **Rank:** 131.

Circulation © 2010 Nielsen. Coverage based on Nielsen study.

GrandTotal	Cable TV Households	Non-cable TV Households	Total TV Households
Estimated Station Totals *	75,180	94,200	169,380
Average Weekly Circulation (2010)	37,486	40,813	78,299
Average Daily Circulation (2010)			27,510
Station DMA Total	Cable TV Households	Non-cable TV Households	Total TV Households
Estimated Station Totals *	75,180	94,200	169,380
Average Weekly Circulation (2010)	37,486	40,813	78,299
Average Daily Circulation (2010)			27,510

\*Estimated station totals are sums of the Nielsen TV and Cable TV household estimates for each county in which the station registers viewing of more than 5% as per the Nielsen Survey Methods.

**KFDA-TV**  
**Ch. 10**

**Network Service:** CBS.

**Licensee:** Panhandle Telecasting LP, PO Box 10, Amarillo, TX 79105-0010.

**Studio:** 7900 Broadway, Amarillo, TX 79108.

**Mailing Address:** PO Box 10, Amarillo, TX 79105-0010.

**Phone:** 806-383-1010. **Fax:** 806-383-7178.

**E-mail:** 10listens@newschannel10.com

**Web Site:** http://www.newschannel10.com

**Technical Facilities:** Channel No. 10 (192-198 MHz). Authorized power: 20.8-kw visual, aural. Antenna: 1529-ft above av. terrain, 1453-ft. above ground, 5003-ft. above sea level.

Latitude 35° 17' 34"  
Longitude 101° 50' 42"

Requests CP for change to 62-kw visual; BPCDT-20100108AAL.

**Note:** Latitude and longitude coordinates shown are based on the North American Datum of 1927 (NAD 27) as currently required by the Mass Media Bureau of the FCC.

**Ownership:** Drewry Communications Group (Group Owner).

**Began Operation:** September 16, 2002. Standard and High Definition. Station broadcasting digitally on its analog channel allotment. Began analog operations: April 4, 1953. Sale of 61% by Sid W. Richardson Foundation to Bass Broadcasting and subsequent transfer of 19.6% by Gene L. Cagle was approved by FCC February 2, 1966. Sale to Midessa Cablevision by Bass Broadcasting approved by FCC August 20, 1976. Sale of 50% by Midessa Television Inc. to Lawton Cablevision Inc. approved by FCC February 27, 1984. Sale to KFDA License Co. LLC (London Broadcasting Co. Inc.) approved by FCC November 5, 2008, but never consummated. Ceased analog operations: June 12, 2009.

**Represented (legal):** Davis Wright Tremaine LLP.

**Represented (sales):** Petry Media Corp.

**Personnel:**

**Brent McClure,** Vice President & General Manager.

**Joyce Austin,** Local, National & Regional Sales Manager.

**Shawn Venhaus,** News Director.

**Tim Winn,** Chief Engineer.

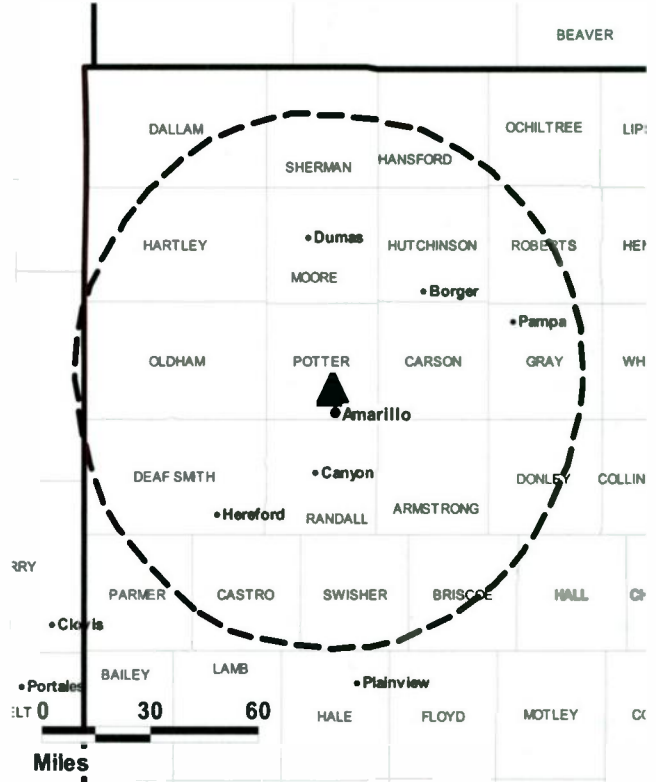
**Tony Smitherman,** Promotion & Marketing Director.

**Richard Fulkerson,** Production Manager.

**Tonya Padilla,** Traffic & Business Manager.

**City of License:** Amarillo. **Station DMA:** Amarillo, TX. **Rank:** 131.

**KFDA-TV BPCDT-20080313ACJ GRANTED: 4/8/2008**



Circulation © 2010 Nielsen. Coverage based on Nielsen study.

GrandTotal	Cable TV Households	Non-cable TV Households	Total TV Households
Estimated Station Totals *	77,930	94,200	172,130
Average Weekly Circulation (2010)	53,027	55,229	108,256
Average Daily Circulation (2010)			58,996
Station DMA Total	Cable TV Households	Non-cable TV Households	Total TV Households
Estimated Station Totals *	75,180	94,200	169,380
Average Weekly Circulation (2010)	52,210	55,229	107,439
Average Daily Circulation (2010)			58,905
Other DMA Total	Cable TV Households	Non-cable TV Households	Total TV Households
Estimated Station Totals *	2,750	0	2,750
Average Weekly Circulation (2010)	817	0	817
Average Daily Circulation (2010)			91

\*Estimated station totals are sums of the Nielsen TV and Cable TV household estimates for each county in which the station registers viewing of more than 5% as per the Nielsen Survey Methods.



**KVII-TV**  
**Ch. 7**

**Network Service:** CW, ABC.

**Licensee:** Barrington Amarillo License LLC, 2500 W Higgins Rd, Ste 880, Hoffman Estates, IL 60195.

**Studio:** One Broadcast Center, Amarillo, TX 79101.

**Mailing Address:** One Broadcast Center, Amarillo, TX 79101.

**Phone:** 806-373-1787. **Fax:** 806-371-7329.

**E-mail:** spair@kvii.com

**Web Site:** http://www.kvii.com

**Technical Facilities:** Channel No. 7 (174-180 MHz). Authorized power: 21.9-kw visual, aural. Antenna: 1703-ft above av. terrain, 1581-ft. above ground, 5003-ft. above sea level.

Latitude	35°	22'	30"
Longitude	101°	52'	56"

**Note:** Latitude and longitude coordinates shown are based on the North American Datum of 1927 (NAD 27) as currently required by the Mass Media Bureau of the FCC.

**Ownership:** Pilot Group LP (Group Owner).

**Began Operation:** November 2, 2006. Station broadcasting digitally on its analog channel allotment. Began analog operations: December 21, 1957. Sale to present owner by New Vision Group LLC approved by FCC June 15, 2005. Sale to New Vision Group LLC by Marsh Media Inc. approved by FCC October 25, 2002. Sale to Marsh Media Inc. by John B. Walton Jr. approved by FCC January 31, 1968. Sale to John B. Walton Jr. by Southwest States approved by FCC November 12, 1963. Sale of control to TV Properties (Southwest States) approved by FCC July 16, 1958. Ceased analog operations: June 12, 2009.

**Represented (legal):** Paul Hastings.

**Represented (sales):** Continental Television Sales.

**Personnel:**

Marc Gilmour, General Manager.

Jay Ricci, Operations Manager & News Director.

Chris Knight, Local Sales Manager.

Dean Wilson, Chief Engineer.

Bryan White, Production Manager.

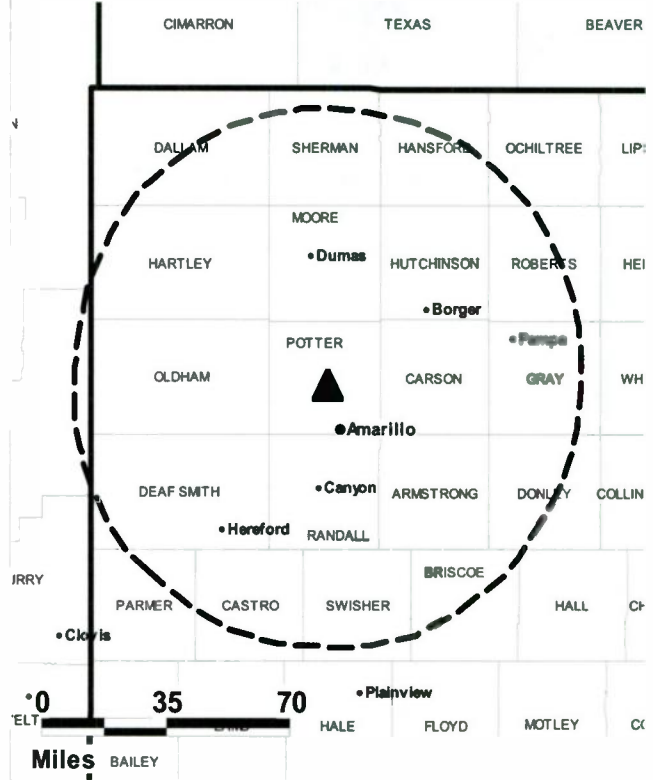
Michelle Cook, Business Manager.

Carla Cooper, Program Director.

Ross White, Creative Services Director.

Margaret Burris, Traffic Manager.

**KVII-TV BPCDT-20080317AGO GRANTED: 4/4/2008**



© 2011 Warren Communications News

**City of License:** Amarillo. **Station DMA:** Amarillo, TX. **Rank:** 131.

Circulation © 2010 Nielsen. Coverage based on Nielsen study.

<b>GrandTotal</b>	<b>Cable TV Households</b>	<b>Non-cable TV Households</b>	<b>Total TV Households</b>
Estimated Station Totals *	75,180	94,200	169,380
Average Weekly Circulation (2010)	48,569	49,160	97,729
Average Daily Circulation (2010)			48,131
<b>Station DMA Total</b>	<b>Cable TV Households</b>	<b>Non-cable TV Households</b>	<b>Total TV Households</b>
Estimated Station Totals *	75,180	94,200	169,380
Average Weekly Circulation (2010)	48,569	49,160	97,729
Average Daily Circulation (2010)			48,131

\*Estimated station totals are sums of the Nielsen TV and Cable TV household estimates for each county in which the station registers viewing of more than 5% as per the Nielsen Survey Methods.

**KPXD-TV**

**Ch. 42**

**Network Service:** ION.

**Licensee:** ION Media Dallas License Inc., 601 Clearwater Park Rd, West Palm Beach, FL 33401-6233.

**Studio:** 600 Six Flags Dr, Ste 652, Arlington, TX 76011.

**Mailing Address:** 600 Six Flags Dr, Ste 652, Arlington, TX 76011.

**Phone:** 817-633-6843. **Fax:** 817-633-3176.

**E-mail:** josephkoker@ionmedia.com

**Web Site:** http://www.iontelevision.com

**Technical Facilities:** Channel No. 42 (638-644 MHz). Authorized power: 1000-kw max. visual, aural. Antenna: 1207-ft above av. terrain, 1000-ft. above ground, 1829-ft. above sea level.

Latitude	32°	35'	25"
Longitude	96°	58'	23"

Holds CP for change to 1624-ft above av. terrain, 1476-ft. above ground, 2290-ft. above sea level; lat. 32° 32' 36", long. 96° 57' 32", BPCDT-20080619AJA.

**Note:** Latitude and longitude coordinates shown are based on the North American Datum of 1927 (NAD 27) as currently required by the Mass Media Bureau of the FCC.

**Ownership:** ION Media Networks Inc. (Group Owner).

**Began Operation:** January 1, 2002. Standard and High Definition. Began analog operations: December 21, 1996. Ceased analog operations: June 12, 2009. Sale to Urban Television LLC pending. Transfer of control by ION Media Networks Inc. from ION Media Networks Liquidating Trust to Media Holdco LP approved by FCC December 17, 2009. Involuntary assignment from debtor in possession status approved by FCC September 28, 2009. Involuntary assignment to debtor in possession status approved by FCC June 5, 2009. Transfer of control by ION Media Networks Inc. from Paxson Management Corp. & Lowell W. Paxson to CIG Media LLC approved by FCC December 31, 2007. Paxson Communications Corp. became ION Media Networks Inc. on June 26, 2006. Transfer of control from United Broadcast Group Ltd. to Paxson Communications Corp. approved by FCC April 4, 1997.

**Represented (legal):** Dow Lohnes PLLC.

**Personnel:**

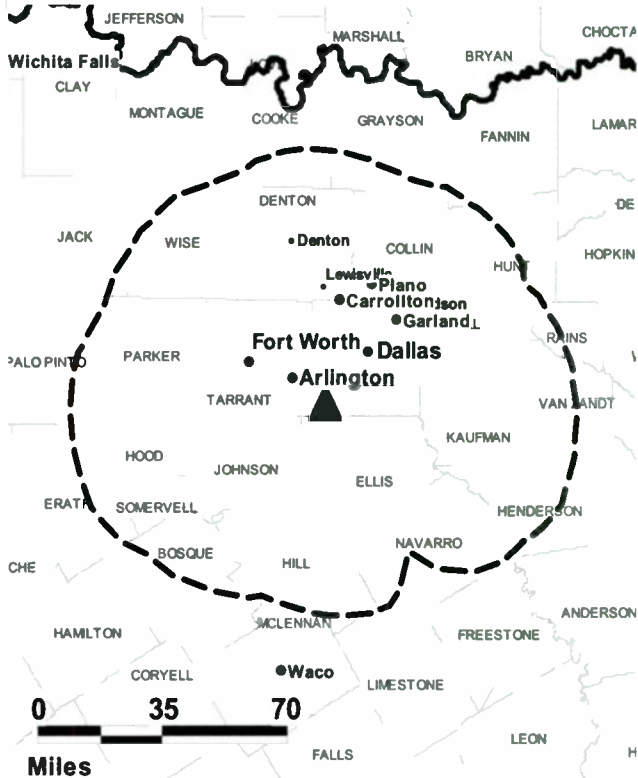
**Rick Fetter**, Station Operations Manager.

**David Carr**, Chief Engineer.

**Kira Hatcher**, Traffic Manager.

**City of License:** Arlington. **Station DMA:** Dallas-Fort Worth, TX. **Rank:** 5.

**KPXD-TV BPCDT-20080619AJA GRANTED: 7/24/2008**



© 2011 Warren Communications News

Circulation © 2010 Nielsen. Coverage based on Nielsen study.

GrandTotal	Cable TV Households	Non-cable TV Households	Total TV Households
Estimated Station Totals *	1,161,870	1,115,180	2,277,050
Average Weekly Circulation (2010)	137,376	167,721	305,097
Average Daily Circulation (2010)			71,850
Station DMA Total	Cable TV Households	Non-cable TV Households	Total TV Households
Estimated Station Totals *	1,160,430	1,115,180	2,275,610
Average Weekly Circulation (2010)	137,170	167,721	304,891
Average Daily Circulation (2010)			71,843
Other DMA Total	Cable TV Households	Non-cable TV Households	Total TV Households
Estimated Station Totals *	1,440	0	1,440
Average Weekly Circulation (2010)	206	0	206
Average Daily Circulation (2010)			7

\*Estimated station totals are sums of the Nielsen TV and Cable TV household estimates for each county in which the station registers viewing of more than 5% as per the Nielsen Survey Methods.

**KEYE-TV**

**Ch. 43**

**Network Service:** CBS.

**Licensee:** Austin TV Licensee Corp., 299 Park Ave, c/o Cerberus Capital Management LP, New York, NY 10171.

**Studio:** 10700 Metric Blvd., Austin, TX 78758.

**Mailing Address:** 10700 Metric Blvd., Austin, TX 78758.

**Phone:** 512-835-0042. **Fax:** 512-837-6753.

**E-mail:** asvillarreal@keyetv.com

**Web Site:** <http://www.keyetv.com>

**Technical Facilities:** Channel No. 43 (644-650 MHz). Authorized power: 1000-kw max. visual, aural. Antenna: 1296-ft above av. terrain, 1184-ft. above ground, 2021-ft. above sea level.

Latitude 30° 19' 18.6"  
Longitude 97° 48' 11.6"

**Note:** Latitude and longitude coordinates shown are based on the North American Datum of 1927 (NAD 27) as currently required by the Mass Media Bureau of the FCC.

**Ownership:** Four Points Media Group Holding LLC (Group Owner).

**Began Operation:** October 1, 2003. High Definition. Began analog operations: December 4, 1983. Sale to present owner by CBS Corp. approved by FCC November 21, 2007. Sale to CBS Corp. by KBVO License Inc. approved by FCC August 3, 1999. Sale to KBVO License Inc. by Austin Television approved by FCC December 20, 1994. Ceased analog operations: February 17, 2009.

**Represented (legal):** Wiley Rein LLP.

**Personnel:**

**Amy Villarreal**, Vice President & General Manager.

**Arthur Smith**, Chief Engineer.

**Ira Poole**, Local Sales Manager.

**Fred Lindstrom**, National & Regional Sales Manager.

**Suzanne Black**, News Director.

**Dusty Granberry**, Engineering Director.

**Christy Beadle**, Business Manager.

**Jessica Tremmell**, Traffic Manager.

**City of License:** Austin. **Station DMA:** Austin, TX. **Rank:** 44.

**KEYE-TV BMPCDT-20020528AAE GRANTED: 8/19/2003**



© 2011 Warren Communications News

Circulation © 2010 Nielsen. Coverage based on Nielsen study.

<b>GrandTotal</b>	<b>Cable TV Households</b>	<b>Non-cable TV Households</b>	<b>Total TV Households</b>
Estimated Station Totals *	449,740	265,490	715,230
Average Weekly Circulation (2010)	245,875	134,530	380,405
Average Daily Circulation (2010)			159,011
<b>Station DMA Total</b>	<b>Cable TV Households</b>	<b>Non-cable TV Households</b>	<b>Total TV Households</b>
Estimated Station Totals *	443,240	230,210	673,450
Average Weekly Circulation (2010)	244,394	131,630	376,024
Average Daily Circulation (2010)			157,320
<b>Other DMA Total</b>	<b>Cable TV Households</b>	<b>Non-cable TV Households</b>	<b>Total TV Households</b>
Estimated Station Totals *	6,500	35,280	41,780
Average Weekly Circulation (2010)	1,481	2,900	4,381
Average Daily Circulation (2010)			1,691

\*Estimated station totals are sums of the Nielsen TV and Cable TV household estimates for each county in which the station registers viewing of more than 5% as per the Nielsen Survey Methods.

**KNVA**  
**Ch. 49**

**Network Service:** CW.

**Licensee:** 54 Broadcasting Inc., 908 W Martin Luther King Blvd, Austin, TX 78701.

**Studio:** 908 W Martin Luther King Blvd, Austin, TX 78701.

**Mailing Address:** 908 W Martin Luther King Blvd, Austin, TX 78701.

**Phone:** 512-478-5400. **Fax:** 512-476-1520.

**E-mail:** eric.lassberg@kxan.com; engineering@kxan.com

**Web Site:** http://www.thecwaustin.com

**Technical Facilities:** Channel No. 49 (680-686 MHz). Authorized power: 500-kw max. visual, aural. Antenna: 1299-ft above av. terrain, 1161-ft. above ground, 2011-ft. above sea level.

Latitude 30° 19' 33"  
Longitude 97° 47' 58"

**Note:** Latitude and longitude coordinates shown are based on the North American Datum of 1927 (NAD 27) as currently required by the Mass Media Bureau of the FCC.

**LMA:** Local marketing agreement with KXAN-TV (NBC) Austin (KXAN-TV), Austin.

**Ownership:** 54 Broadcasting Inc. (Group Owner).

**Began Operation:** August 8, 2008. Began analog operations: August 31, 1994. Ceased analog operations: June 12, 2009. Transfer of control by 54 Broadcasting Inc. from LS Communications Ltd., et al., to Vaughan Media LLC approved by FCC May 27, 2009. Transfer of control by 54 Broadcasting Inc. for LS Communications Ltd. from Rosalie Goldberg to her children (Frank Goldberg, Mark Goldberg, Richard Goldberg & Diane Levy) approved by FCC June 10, 2004.

**Represented (legal):** Thompson Hine LLP.

**Represented (sales):** Blair Television.

**Personnel:**

**Eric Lassberg**, President & General Manager.

**Mark Dunham**, Chief Engineer.

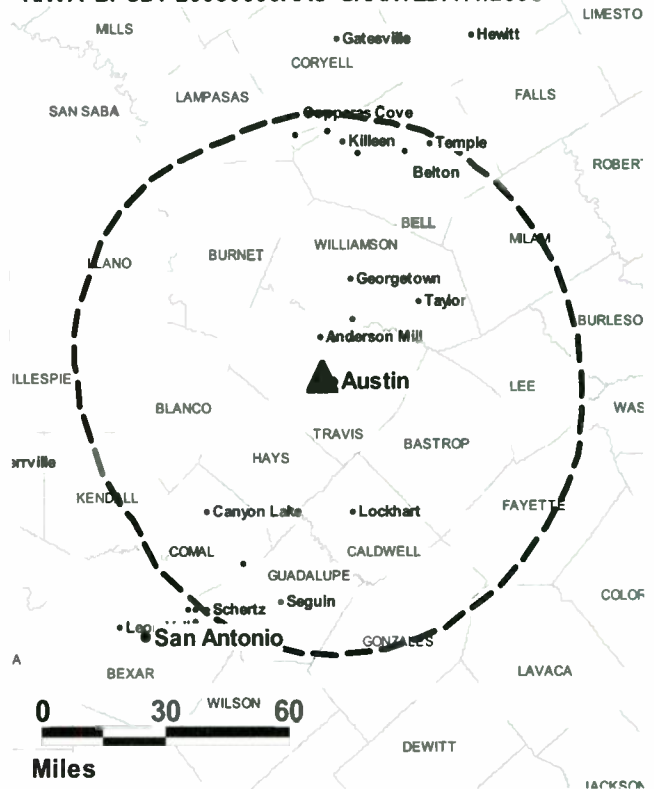
**Denise Daniels**, General Sales Manager.

**Tish Saliani**, Marketing Director.

**Jamie Aragon**, Program Director.

**City of License:** Austin. **Station DMA:** Austin, TX. **Rank:** 44.

**KNVA BPCDT-20080606AAC GRANTED: 7/1/2008**



© 2011 Warren Communications News

Circulation © 2010 Nielsen. Coverage based on Nielsen study.

GrandTotal	Cable TV Households	Non-cable TV Households	Total TV Households
Estimated Station Totals *	450,910	241,840	692,750
Average Weekly Circulation (2010)	70,832	65,091	135,923
Average Daily Circulation (2010)			44,582
Station DMA Total	Cable TV Households	Non-cable TV Households	Total TV Households
Estimated Station Totals *	437,020	230,210	667,230
Average Weekly Circulation (2010)	69,599	63,940	133,539
Average Daily Circulation (2010)			44,152
Other DMA Total	Cable TV Households	Non-cable TV Households	Total TV Households
Estimated Station Totals *	13,890	11,630	25,520
Average Weekly Circulation (2010)	1,233	1,151	2,384
Average Daily Circulation (2010)			430

\*Estimated station totals are sums of the Nielsen TV and Cable TV household estimates for each county in which the station registers viewing of more than 5% as per the Nielsen Survey Methods.

**KTBC**  
**Ch. 7**

**Network Service:** FOX.

**Licensee:** NW Communications of Austin Inc., 444 N Capitol St NW, Ste 740, c/o Dianne Smith (News Corp.), Washington, DC 20001.

**Studio:** 119 E. 10th St., Austin, TX 78701.

**Mailing Address:** 119 E. 10th St, Austin, TX 78701.

**Phone:** 512-476-7777. **Fax:** 512-495-7001.

**E-mail:** smooore@fox7.com

**Web Site:** http://www.myfoxaustin.com

**Technical Facilities:** Channel No. 7 (174-180 MHz). Authorized power: 98.6-kw visual, aural. Antenna: 1257-ft above av. terrain, 1046-ft. above ground, 1966-ft. above sea level.

Latitude 30° 18' 35"  
Longitude 97° 47' 34"

Holds CP for change to 71.2-kw visual; BMPCDT-20080930BFX.

**Note:** Latitude and longitude coordinates shown are based on the North American Datum of 1927 (NAD 27) as currently required by the Mass Media Bureau of the FCC.

**Ownership:** Fox Television Holdings Inc. (Group Owner).

**Began Operation:** March 2, 2006. Station broadcasting digitally on its analog channel allotment. Began analog operations: November 27, 1952. Sale to Times Mirror Co. by Claudia Taylor Johnson, et al., approved by FCC September 6, 1973. Sale to Argyle Television Holding Inc. by Times Mirror Co. approved by FCC October 6, 1993. Sale to New World Communications by Argyle Television Holding Inc. approved by FCC March 31, 1995. Sale to present owner by New World Communications approved by FCC November 7, 1996. Ceased analog operations: June 12, 2009.

**Represented (legal):** Skadden, Arps, Slate, Meagher & Flom LLP.

**Personnel:**

**Mark Rodman**, President & General Manager.

**Jay Jamandre**, Operations & Production Manager.

**Scott Moore**, General Sales Manager.

**Kerry Lewis**, Local Sales Manager.

**Michael Rusinko**, National Sales Manager.

**Pam Vaught**, Vice President & News Director.

**Shawn O'Shea**, Vice President, Engineering.

**Bob Sorrels**, Business Manager.

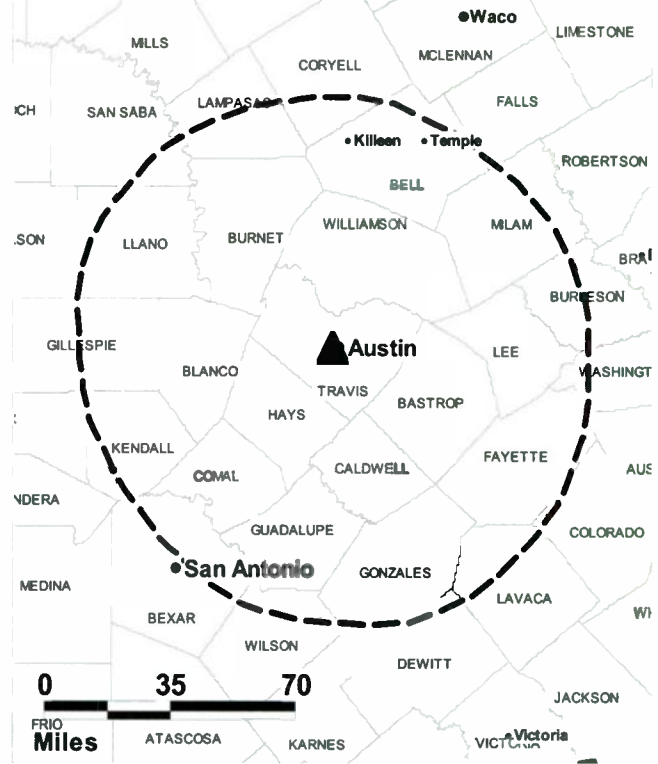
**Holly Breaux**, Program Director.

**Kathie Smith**, Creative Services Director.

**Gloria Frazier**, Traffic Manager.

**Rob Cunningham**, Community Relations Director.

**KTBC BMPCDT-20080930BFX GRANTED: 6/30/2009**



© 2011 Warren Communications News

**City of License:** Austin. **Station DMA:** Austin, TX. **Rank:** 44.

Circulation © 2010 Nielsen. Coverage based on Nielsen study.

<b>GrandTotal</b>	<b>Cable TV Households</b>	<b>Non-cable TV Households</b>	<b>Total TV Households</b>
Estimated Station Totals *	453,790	236,610	690,400
Average Weekly Circulation (2010)	244,468	124,804	369,272
Average Daily Circulation (2010)			143,094
<b>Station DMA Total</b>	<b>Cable TV Households</b>	<b>Non-cable TV Households</b>	<b>Total TV Households</b>
Estimated Station Totals *	443,240	230,210	673,450
Average Weekly Circulation (2010)	242,179	124,388	366,567
Average Daily Circulation (2010)			142,279
<b>Other DMA Total</b>	<b>Cable TV Households</b>	<b>Non-cable TV Households</b>	<b>Total TV Households</b>
Estimated Station Totals *	10,550	6,400	16,950
Average Weekly Circulation (2010)	2,289	416	2,705
Average Daily Circulation (2010)			815

\*Estimated station totals are sums of the Nielsen TV and Cable TV household estimates for each county in which the station registers viewing of more than 5% as per the Nielsen Survey Methods.

**KVUE**  
**Ch. 33**

**Network Service:** ABC.

**Licensee:** KVUE Television Inc., 400 S Record St, Dallas, TX 75202-4806.

**Studio:** 3201 Steck Ave, Austin, TX 78757.

**Mailing Address:** PO Box 9927, Austin, TX 78766.

**Phone:** 512-459-6521. **Fax:** 512-533-2215.

**E-mail:** psmith@kvue.com

**Web Site:** http://www.kvue.com

**Technical Facilities:** Channel No. 33 (584-590 MHz). Authorized power: 1000-kw max. visual, aural. Antenna: 1234-ft above av. terrain, 1124-ft. above ground, 1959-ft. above sea level.

Latitude	30°	19'	18"
Longitude	97°	48'	11"

**Note:** Latitude and longitude coordinates shown are based on the North American Datum of 1927 (NAD 27) as currently required by the Mass Media Bureau of the FCC.

**Ownership:** Belo Corp. (Group Owner).

**Began Operation:** June 24, 2005. Began analog operations: September 12, 1971. Swap of station by Gannett Broadcasting Group for A. H. Belo's KXTV, Sacramento-Stockton, CA approved by FCC April 8, 1999. Sale to Gannett Broadcasting Group by Evening News Association approved by FCC January 13, 1986 (Television Digest, Vol. 26:3). Sale to Evening News by Tolbert Foster, Allen Shivers, et al., approved by FCC September 8, 1978 (Vol. 18:21, 38). Ceased analog operations: June 12, 2009.

**Personnel:**

**Patti C. Smith**, President & General Manager.

**Eric Duncan**, National Sales Manager.

**Randy Rich**, Local Sales Manager.

**Hoyt Hill**, Local Sales Manager.

**Frank Volpicella**, News Director.

**Mike Wenglar**, Director of Technology.

**Scott Bonilla**, Controller.

**Kathryn Hines**, Human Resources Director.

**Megan Sullivan**, Programming Coordinator.

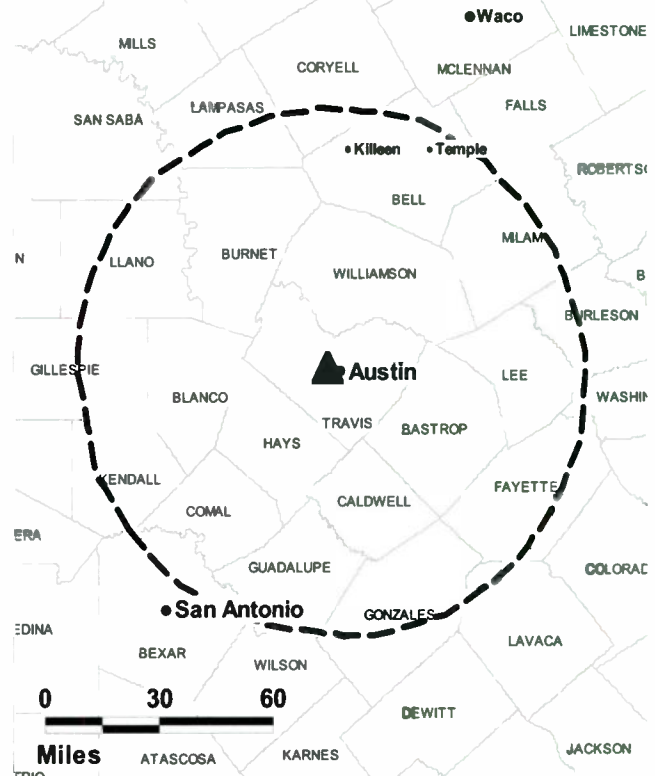
**Mark Willenborg**, Creative Services Director.

**Angi Schlitz**, Traffic Coordinator.

**Lynn Sparks**, Community Affairs Manager.

**City of License:** Austin. **Station DMA:** Austin, TX. **Rank:** 44.

**KVUE BPCDT-19991025ADW GRANTED: 4/30/2004**



© 2011 Warren Communications News

Circulation © 2010 Nielsen. Coverage based on Nielsen study.

<b>GrandTotal</b>	<b>Cable TV Households</b>	<b>Non-cable TV Households</b>	<b>Total TV Households</b>
Estimated Station Totals *	450,600	265,760	716,360
Average Weekly Circulation (2010)	274,942	147,450	422,392
Average Daily Circulation (2010)			197,360
<b>Station DMA Total</b>	<b>Cable TV Households</b>	<b>Non-cable TV Households</b>	<b>Total TV Households</b>
Estimated Station Totals *	443,240	230,210	673,450
Average Weekly Circulation (2010)	272,831	145,076	417,907
Average Daily Circulation (2010)			195,923
<b>Other DMA Total</b>	<b>Cable TV Households</b>	<b>Non-cable TV Households</b>	<b>Total TV Households</b>
Estimated Station Totals *	7,360	35,550	42,910
Average Weekly Circulation (2010)	2,111	2,374	4,485
Average Daily Circulation (2010)			1,437

\*Estimated station totals are sums of the Nielsen TV and Cable TV household estimates for each county in which the station registers viewing of more than 5% as per the Nielsen Survey Methods.

**KXAN-TV**  
**Ch. 21**

**Network Service:** NBC.

**Licensee:** KXAN Inc., PO Box 490, Austin, TX 78767.

**Studio:** 908 W. Martin Luther King, Austin, TX 78701.

**Mailing Address:** PO Box 490, Austin, TX 78767.

**Phone:** 512-476-3636. **Fax:** 512-476-1520.

**E-mail:** eric.lassberg@kxan.com

**Web Site:** http://www.kxan.com

**Technical Facilities:** Channel No. 21 (512-518 MHz). Authorized power: 700-kw max. visual, aural. Antenna: 1297-ft above av. terrain, 1163-ft. above ground, 2012-ft. above sea level.

Latitude 30° 19' 33"  
Longitude 97° 47' 58"

**Note:** Latitude and longitude coordinates shown are based on the North American Datum of 1927 (NAD 27) as currently required by the Mass Media Bureau of the FCC.

**LMA:** Local marketing agreement with KNVA (CW) Austin (KNVA), Austin.

**Ownership:** LIN TV Corp. (Group Owner).

**Began Operation:** December 28, 2000. Began analog operations: February 12, 1965 on Ch. 42. Changed to Ch. 36 January 12, 1973. Sale to LIN Broadcasting by Kingstip Communications Inc. approved by FCC May 2, 1979 (Television Digest, Vol. 18:16, 17). Sale of controlling interest in LIN from AT&T to Hicks, Muse, Tate & Furst approved by FCC March 2, 1998 (Vol. 37:33, 42; 38:2, 19). Sale of Hicks, Muse interest to Chancellor Media Corp. cancelled (Vol. 38:28; 39:12). Ceased analog operations: June 12, 2009.

**Represented (sales):** Blair Television.

**Personnel:**

**Eric Lassberg**, President & General Manager.

**Rachel Steading**, Operations & Production Manager.

**Amy Copen**, National Sales Manager.

**Todd Krauss**, Local Sales Manager.

**Michael Fabac**, News Director.

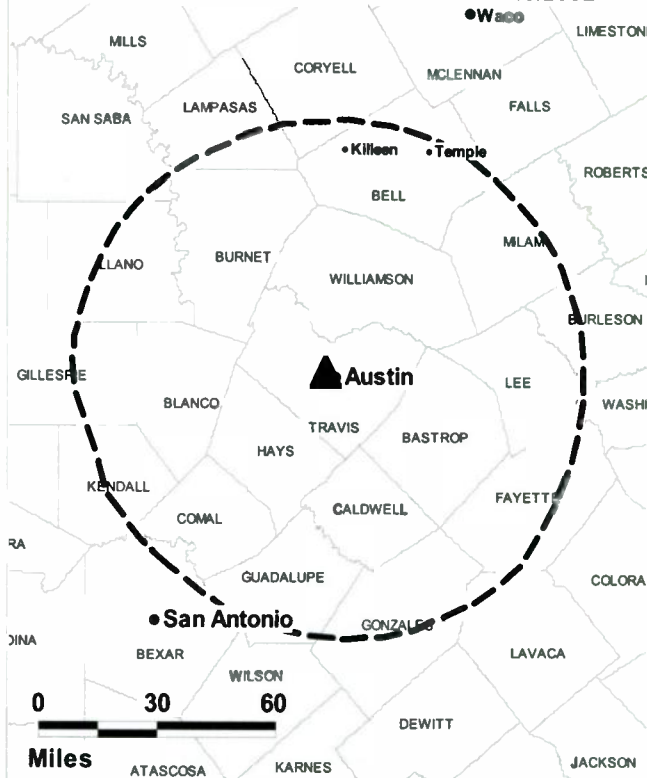
**Mark Dunham**, Chief Engineer.

**Lisa Li**, Business Manager.

**Jamie Aragon**, Traffic Manager & Program Director.

**City of License:** Austin. **Station DMA:** Austin, TX. **Rank:** 44.

**KXAN-TV BPCDT-19991018AAR GRANTED: 11/8/2002**



© 2011 Warren Communications News

Circulation © 2010 Nielsen. Coverage based on Nielsen study.

<b>GrandTotal</b>	<b>Cable TV Households</b>	<b>Non-cable TV Households</b>	<b>Total TV Households</b>
Estimated Station Totals *	447,930	242,800	690,730
Average Weekly Circulation (2010)	263,207	144,268	407,475
Average Daily Circulation (2010)			190,411
<b>Station DMA Total</b>	<b>Cable TV Households</b>	<b>Non-cable TV Households</b>	<b>Total TV Households</b>
Estimated Station Totals *	443,240	230,210	673,450
Average Weekly Circulation (2010)	262,763	143,379	406,142
Average Daily Circulation (2010)			189,792
<b>Other DMA Total</b>	<b>Cable TV Households</b>	<b>Non-cable TV Households</b>	<b>Total TV Households</b>
Estimated Station Totals *	4,690	12,590	17,280
Average Weekly Circulation (2010)	444	889	1,333
Average Daily Circulation (2010)			619

\*Estimated station totals are sums of the Nielsen TV and Cable TV household estimates for each county in which the station registers viewing of more than 5% as per the Nielsen Survey Methods.

**KAZH**  
**Ch. 41**

**Network Service:** IND.

**Licensee:** TTBG/KAZH License Sub LLC, 1776 K St NW, c/o Wiley Rein LLP, Washington, DC 20006.

**Studio:** 2401 Fountain View, Ste 300, Houston, TX 77057.

**Mailing Address:** 2401 Fountain View, Ste 300, Houston, TX 77057.

**Phone:** 713-467-5757. **Fax:** 713-783-1401.

**E-mail:** enicolas@kazh.tv

**Web Site:** http://www.kazh57.com

**Technical Facilities:** Channel No. 41 (632-638 MHz). Authorized power: 1000-kw max. visual, aural. Antenna: 1903-ft above av. terrain, 1887-ft. above ground, 1964-ft. above sea level.

Latitude 29° 34' 15"  
Longitude 95° 30' 37"

**Note:** Latitude and longitude coordinates shown are based on the North American Datum of 1927 (NAD 27) as currently required by the Mass Media Bureau of the FCC.

**Ownership:** TTBG LLC (Group Owner).

**Began Operation:** October 15, 2008. Began analog operations: May 18, 1988. Ceased analog operations: June 12, 2009. Sale to present owner by E. Roger Williams, Trustee approved by FCC July 1, 2009. Involuntary transfer of control by KAZH License LLC - Debtor-in-Possession from Harry J. Pappas, Debtor-in-Possession, et al. to E. Roger Williams, Trustee approved by FCC September 17, 2008. Assignment to debtor-in-possession status approved by FCC July 3, 2008. Sale to Azteca America Stations Group LLC by Harry J. Pappas was approved by the FCC March 20, 2001, but was never consummated.

**Represented (legal):** Wiley Rein LLP.

**Personnel:**

**Emilio Nicolas**, General Manager.

**Rick Cruz-Iago**, Sales Manager.

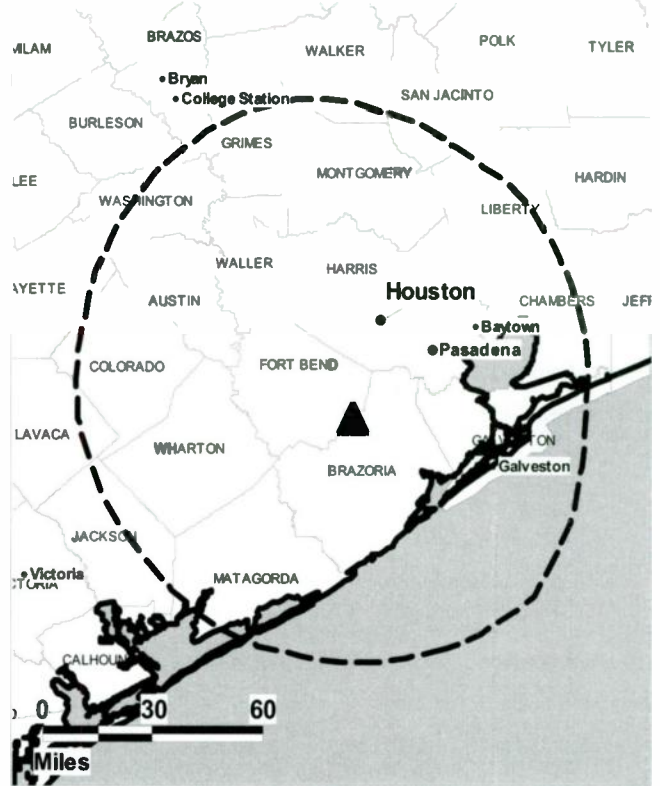
**Altaf Boolani**, Chief Engineer.

**Mario Garcia**, Production Manager.

**Andrea Robinson**, Traffic Manager.

**City of License:** Baytown. **Station DMA:** Houston, TX. **Rank:** 10.

KAZH BMPCDT-20080808AAH GRANTED: 9/24/2008



© 2011 Warren Communications News

Circulation © 2010 Nielsen. Coverage based on Nielsen study.

GrandTotal	Cable TV Households	Non-cable TV Households	Total TV Households
Estimated Station Totals *	845,290	647,900	1,493,190
Average Weekly Circulation (2010)	47,783	70,364	118,147
Average Daily Circulation (2010)			30,401

Station DMA Total	Cable TV Households	Non-cable TV Households	Total TV Households
Estimated Station Totals *	845,290	647,900	1,493,190
Average Weekly Circulation (2010)	47,783	70,364	118,147
Average Daily Circulation (2010)			30,401

\*Estimated station totals are sums of the Nielsen TV and Cable TV household estimates for each county in which the station registers viewing of more than 5% as per the Nielsen Survey Methods.



**KBMT**  
**Ch. 12**

**Network Service:** ABC.

**Licensee:** KBMT License Co. LLC, 5052 Addison Cir, Addison, TX 75001.

**Studio:** 525 Interstate Hwy 10 S, Beaumont, TX 77701.

**Mailing Address:** 525 Interstate Hwy 10 S, Beaumont, TX 77701.

**Phone:** 409-833-7512. **Fax:** 409-981-1562.

**Web Site:** <http://www.12newsnow.com>

**Technical Facilities:** Channel No. 12 (204-210 MHz). Authorized power: 18.2-kw visual, aural. Antenna: 1001-ft above av. terrain, 994-ft. above ground, 1020-ft. above sea level.

Latitude 30° 11' 26"  
Longitude 93° 53' 08"

**Note:** Latitude and longitude coordinates shown are based on the North American Datum of 1927 (NAD 27) as currently required by the Mass Media Bureau of the FCC.

**Satellite Earth Stations:** Transmitter Harris; EASI, 3.7-meter Ku & C-band; AFC, 3.7-meter Ku-band; Harris, 4.5-meter C-band; Andrew, 4.5-meter C-band; Andrew, 7.3-meter C-band; Agile Omni, M/A-Com, Harris, Avantek receivers.

**Ownership:** London Broadcasting Co. Inc. (Group Owner).

**Began Operation:** September 15, 2006. Station broadcasting digitally on its analog channel allotment. Began analog operations: June 18, 1961. Ceased analog operations: June 12, 2009. Sale to present owner by Texas Television Inc. approved by FCC June 15, 2009. Sale to Texas Television Inc. by Harbour TV Systems (Liberty National Corp.) approved by FCC October 21, 1976. Transfer of control to Harbour TV Systems from A. O. Banning & William G. Hill Jr. approved by FCC February 11, 1976. Sale to Banning & Hill by Devon Corp. approved by FCC September 28, 1973.

**Represented (legal):** Wiley Rein LLP.

**Represented (sales):** Continental Television Sales.

**Personnel:**

**Michael Elrod**, General Manager.

**Bob Wilson**, Local Sales Manager.

**Don Davis**, General Sales Manager.

**Miles Resnick**, News Director.

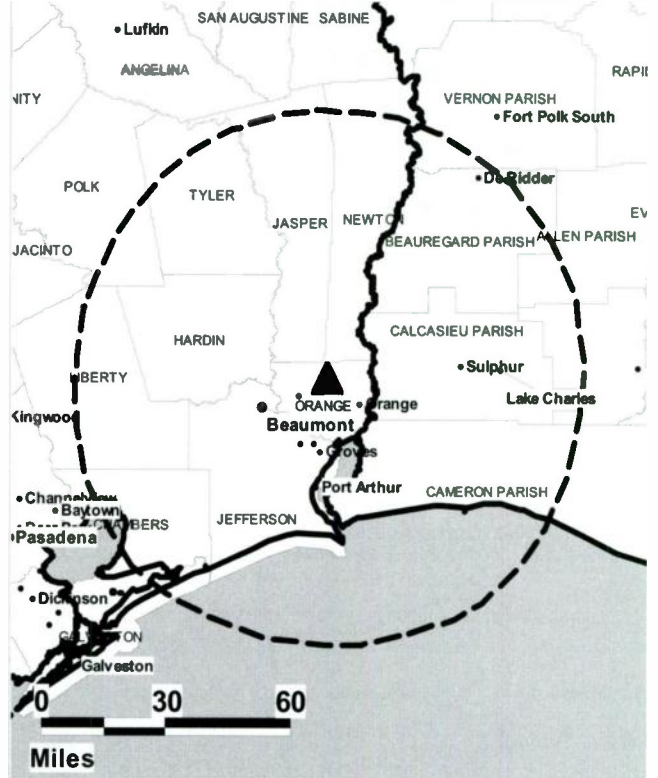
**Elizabeth West**, Program Director.

**Mark Cormier**, Chief Engineer.

**William Norman**, Production Manager.

**City of License:** Beaumont. **Station DMA:** Beaumont-Port Arthur, TX. **Rank:** 141.

**KBMT BMPCDT-20090428AAQ GRANTED: 5/27/2009**



© 2011 Warren Communications News

Circulation © 2010 Nielsen. Coverage based on Nielsen study.

GrandTotal	Cable TV Households	Non-cable TV Households	Total TV Households
Estimated Station Totals *	153,170	95,330	248,500
Average Weekly Circulation (2010)	82,675	38,157	120,832
Average Daily Circulation (2010)			51,836
Station DMA Total	Cable TV Households	Non-cable TV Households	Total TV Households
Estimated Station Totals *	87,470	66,870	154,340
Average Weekly Circulation (2010)	59,351	35,159	94,510
Average Daily Circulation (2010)			43,053
Other DMA Total	Cable TV Households	Non-cable TV Households	Total TV Households
Estimated Station Totals *	65,700	28,460	94,160
Average Weekly Circulation (2010)	23,324	2,998	26,322
Average Daily Circulation (2010)			8,783

\*Estimated station totals are sums of the Nielsen TV and Cable TV household estimates for each county in which the station registers viewing of more than 5% as per the Nielsen Survey Methods.

**KFDM**  
**Ch. 21**

**Network Service:** CW, CBS.

**Licensee:** Freedom Broadcasting of Texas Licensee LLC, Debtor in Possession, 2955 I-10 E, Beaumont, TX 77702.

**Studio:** 2955 I-10 E, Beaumont, TX 77702.

**Mailing Address:** PO Box 7128, Beaumont, TX 77726.

**Phone:** 409-892-6622. **Fax:** 409-892-6665.

**E-mail:** larryb@kfdm.com

**Web Site:** http://www.kfdm.com

**Technical Facilities:** Channel No. 21 (512-518 MHz). Authorized power: 50-kw max. visual, aural. Antenna: 833-ft above av. terrain, 820-ft. above ground, 840-ft. above sea level.

Latitude 30° 08' 24"  
Longitude 93° 58' 44"

Holds CP for change to channel number 25, 350-kw max. visual, 902-ft above av. terrain, 899-ft. above ground, 919-ft. above sea level; BPCDT-20100428AAJ.

**Note:** Latitude and longitude coordinates shown are based on the North American Datum of 1927 (NAD 27) as currently required by the Mass Media Bureau of the FCC.

**Ownership:** Freedom Communications Broadcast Trust (Group Owner).

**Began Operation:** January 22, 2003. High Definition. Began analog operations: April 24, 1955. Ceased analog operations: June 12, 2009. Involuntary pro forma transfer of control by Freedom Broadcasting of Texas Licensee LLC, Debtor in Possession from Freedom Communications Holdings Inc., Debtor in Possession to Freedom Communications Broadcast Trust (Gary R. Chapman, Trustee) approved by the FCC April 12, 2010. Involuntary pro forma assignment of license to debtor in possession status approved by FCC September 29, 2009. Sale to present owner by Freedom Broadcasting Inc. approved by FCC April 1, 2004. Sale to Freedom Broadcasting Inc. by Belo Broadcasting Corp. approved by FCC December 13, 1983. Sale to Belo by Beaumont Broadcasting Corp. approved by FCC May 1969.

**Represented (engineering):** Carl T. Jones Corp.

**Represented (legal):** Latham & Watkins.

**Represented (sales):** TeleRep Inc.

**Personnel:**

**Larry Beaulieu**, Vice President & General Manager.

**C. Rix Garey**, General Sales Manager.

**Lori Leach**, Local Sales Assistant.

**Stuart Sepaugh**, National Sales Manager.

**David Lowell**, News Director.

**Richard Kihn**, Chief Engineer.

**Katherine Read**, Business Manager.

**Penny Peden**, Program Scheduling & Executive Assistant.

**Gina Hinson**, Promotion Director & Production Manager.

KFDM BPCDT-20100428AAJ GRANTED: 5/26/2010



© 2011 Warren Communications News

**City of License:** Beaumont. **Station DMA:** Beaumont-Port Arthur, TX. **Rank:** 141.

Circulation © 2010 Nielsen. Coverage based on Nielsen study.

GrandTotal	Cable TV Households	Non-cable TV Households	Total TV Households
Estimated Station Totals *	142,520	68,460	210,980
Average Weekly Circulation (2010)	79,495	42,106	121,601
Average Daily Circulation (2010)			72,488
Station DMA Total	Cable TV Households	Non-cable TV Households	Total TV Households
Estimated Station Totals *	87,470	66,870	154,340
Average Weekly Circulation (2010)	70,809	41,949	112,758
Average Daily Circulation (2010)			70,220
Other DMA Total	Cable TV Households	Non-cable TV Households	Total TV Households
Estimated Station Totals *	55,050	1,590	56,640
Average Weekly Circulation (2010)	8,686	157	8,843
Average Daily Circulation (2010)			2,268

\*Estimated station totals are sums of the Nielsen TV and Cable TV household estimates for each county in which the station registers viewing of more than 5% as per the Nielsen Survey Methods.

**KWAB-TV**  
**Ch. 33**

**Network Service:** NBC.

**Grantee:** Midessa Television LP, PO Box 60150, Midland, TX 79711.

**Studio:** 2500 Kentucky Way, Big Spring, TX 79720.

**Mailing Address:** PO Box 60150, Midland, TX 79711.

**Phone:** 432-567-9999. **Fax:** 432-567-9993.

**E-mail:** sthomas@kwes.com

**Web Site:** http://www.kwes.com

**Technical Facilities:** Channel No. 33 (584-590 MHz). Authorized power: 33.5-kw max. visual, aural. Antenna: 273-ft above av. terrain, 274-ft. above ground, 2830-ft. above sea level.

Latitude 32° 16' 55"  
Longitude 101° 29' 34"

**Note:** Latitude and longitude coordinates shown are based on the North American Datum of 1927 (NAD 27) as currently required by the Mass Media Bureau of the FCC.

**Ownership:** Drewry Communications Group (Group Owner).

**Began Operation:** November 16, 2004. Began analog operations: January 15, 1958. Sale to KWES License Co. LLC (London Broadcasting Co. Inc.) approved by FCC November 5, 2008, but never consummated. Sale to present owner by James T. Taylor, Receiver approved by FCC September 9, 1991. Assignment to James T. Taylor, Receiver from MSP Television of Midland-Odessa Inc. approved by FCC December 3, 1987. Sale to MSP Television of Midland-Odessa Inc. by Permian Basin Television Corp. approved by FCC November 19, 1985. Sale to Permian Basin Television Corp. approved by FCC April 21, 1980. Ceased analog operations: June 12, 2009.

**Represented (legal):** Davis Wright Tremaine LLP.

**Personnel:**

Scott Thomas, General Manager.

Brad Dawson, General Sales Manager.

Kevin Southern, Engineering Director.

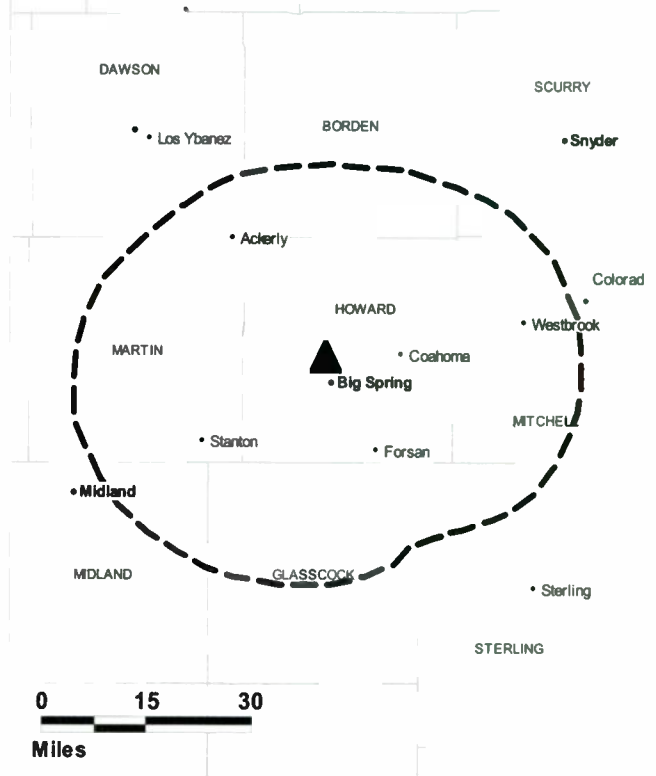
Mark Kurtz, News Director.

Valarie Leonard, Accounting Manager.

Lonnie Richardson, Production Manager.

**City of License:** Big Spring. **Station DMA:** Odessa-Midland, TX. **Rank:** 151.

**KWAB-TV BMPCDT-20090528AW GRANTED: 8/17/2009**



© 2011 Warren Communications News

Circulation © 2010 Nielsen. Coverage based on Nielsen study.

<b>GrandTotal</b>	<b>Cable TV Households</b>	<b>Non-cable TV Households</b>	<b>Total TV Households</b>
Estimated Station Totals *	760	5,970	6,730
Average Weekly Circulation (2010)	394	724	1,118
Average Daily Circulation (2010)			324

<b>Station DMA Total</b>	<b>Cable TV Households</b>	<b>Non-cable TV Households</b>	<b>Total TV Households</b>
Estimated Station Totals *	0	4,060	4,060
Average Weekly Circulation (2010)	0	544	544
Average Daily Circulation (2010)		134	134

<b>Other DMA Total</b>	<b>Cable TV Households</b>	<b>Non-cable TV Households</b>	<b>Total TV Households</b>
Estimated Station Totals *	760	1,910	2,670
Average Weekly Circulation (2010)	394	180	574
Average Daily Circulation (2010)		190	190

\*Estimated station totals are sums of the Nielsen TV and Cable TV household estimates for each county in which the station registers viewing of more than 5% as per the Nielsen Survey Methods.

**KNIC-DT**  
**Ch. 18**

**Grantee:** Telefutura Partnership of San Antonio, 5999 Center Dr, Ste 4083, Los Angeles, CA 90045.

**Studio:** 411 E Durango, San Antonio, TX 78204.

**Mailing Address:** 411 E Durango, San Antonio, TX 78204.

**Phone:** 210-227-4141. **Fax:** 210-227-0469.

**E-mail:** dloving@univision.net

**Technical Facilities:** Channel No. 18 (494-500 MHz). Authorized power: 1000-kw max. visual, aural. Antenna: 656-ft above av. terrain, 552-ft. above ground, 1808-ft. above sea level.

Latitude 29° 41' 48"  
Longitude 98° 30' 45"

**Note:** Latitude and longitude coordinates shown are based on the North American Datum of 1927 (NAD 27) as currently required by the Mass Media Bureau of the FCC.

**Ownership:** Univision Communications Inc.

**Began Operation:** June 12, 2009. Began analog operations: October 16, 2006. Transfer of control to Broadcasting Media Partners Inc. approved by FCC March 27, 2007. Ceased analog operations: June 12, 2009.

**City of License:** Blanco. **Station DMA:** Austin, TX. **Rank:** 44.

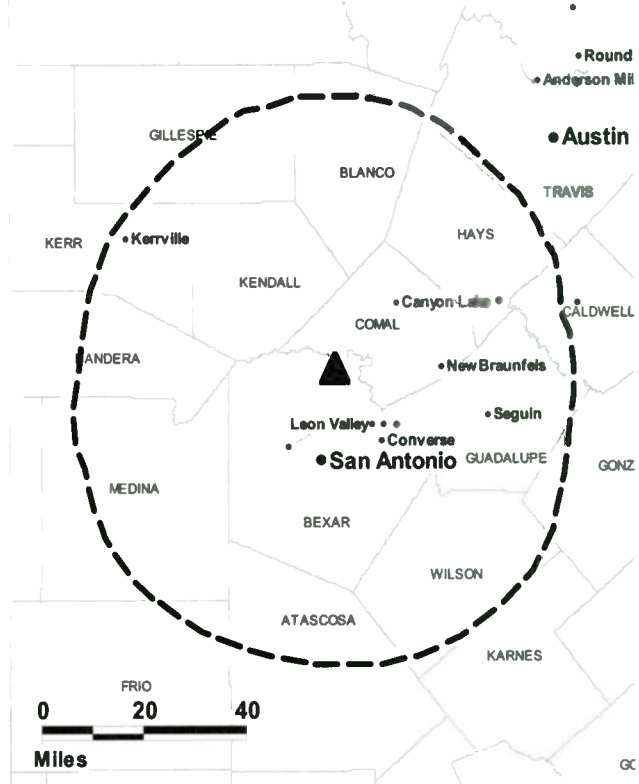
Digital cable and TV coverage maps.  
Visit [www.warren-news.com/mediaprints.htm](http://www.warren-news.com/mediaprints.htm)



TELEVISION & CABLE  
**Factbook Online**  
continuous updates    fully searchable    easy to use

For more information call 800-771-9202 or visit [www.warren-news.com](http://www.warren-news.com)

KNIC-DT BPCDT-20081209AEQ GRANTED: 12/19/2008



© 2011 Warren Communications News

Circulation © 2010 Nielsen. Coverage based on Nielsen study.

GrandTotal	Cable TV Households	Non-cable TV Households	Total TV Households
Estimated Station Totals *	23,570	170,280	193,850
Average Weekly Circulation (2010)	3,797	18,390	22,187
Average Daily Circulation (2010)			6,687
Station DMA Total	Cable TV Households	Non-cable TV Households	Total TV Households
Estimated Station Totals *	23,570	170,280	193,850
Average Weekly Circulation (2010)	3,797	18,390	22,187
Average Daily Circulation (2010)			6,687

\*Estimated station totals are sums of the Nielsen TV and Cable TV household estimates for each county in which the station registers viewing of more than 5% as per the Nielsen Survey Methods.

**KEYU**  
**Ch. 31**

**Network Service:** UNV.

**Licensee:** Midessa Broadcasting LP, PO Box 708, Lawton, OK 73502.

**Studio:** 1616 S Kentucky, Ste D-130, Amarillo, TX 79102.

**Mailing Address:** 1616 S Kentucky, Ste D-130, Amarillo, TX 79102.

**Phone:** 806-359-8900. **Fax:** 806-352-8912.

**E-mail:** jmacdonald@ebcorp.net

**Technical Facilities:** Channel No. 31 (572-578 MHz). Authorized power: 700-kw max. visual, aural. Antenna: 1002-ft above av. terrain, 965-ft. above ground, 4397-ft. above sea level.

Latitude 35° 20' 33"  
Longitude 101° 49' 20"

**Note:** Latitude and longitude coordinates shown are based on the North American Datum of 1927 (NAD 27) as currently required by the Mass Media Bureau of the FCC.

**Ownership:** Drewry Communications Group (Group Owner).

**Began Operation:** April 11, 2005. Transfer of Media Properties Inc. 50% interest to Equity Broadcasting Corp., making Equity sole owner, approved by FCC November 22, 2000. Equity Broadcasting Corp. merged with Coconut Palm Acquisition Corp., becoming Equity Media Holdings Corp. FCC approved deal March 27, 2007. Sale to Luken Broadcasting LLC (Harry G. Luken III) approved by FCC October 23, 2008, but was never consummated at buyer's request. Assignment of license to Debtor in Possession status approved by FCC February 4, 2009. Sale to Midessa Broadcasting LP (Drewry Family) approved by FCC January 29, 2010. Drewry, already owner of KFDA-TV Amarillo, TX, was also granted waiver of the local station ownership rule pursuant to the failing station exception.

**Represented (legal):** Leventhal, Senter & Lerman PLLC.

**Personnel:**

Jim MacDonald, General Manager.

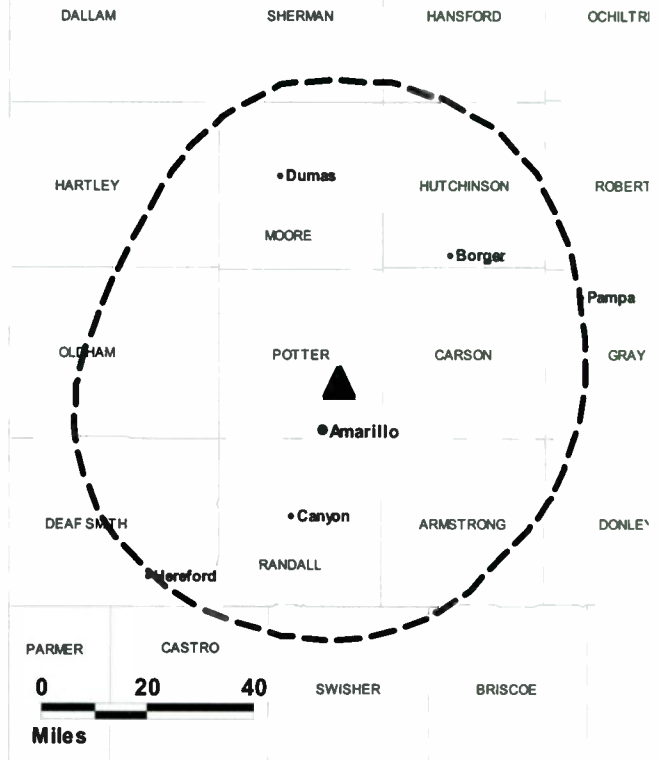
Fernando Ballin, Operations Manager.

**City of License:** Borger. **Station DMA:** Amarillo, TX. **Rank:** 131.

**Communications Daily**  
Warren Communications News

**Get the industry standard FREE —**  
For a no-obligation trial call 800-771-9202 or visit [www.warren-news.com](http://www.warren-news.com)

**KEYU BMPCDT-20040406ACN GRANTED: 5/14/2004**



© 2011 Warren Communications News

Circulation © 2010 Nielsen. Coverage based on Nielsen study.

GrandTotal	Cable TV Households	Non-cable TV Households	Total TV Households
Estimated Station Totals *	37,220	0	37,220
Average Weekly Circulation (2010)	4,571	0	4,571
Average Daily Circulation (2010)			1,647

Station DMA Total	Cable TV Households	Non-cable TV Households	Total TV Households
Estimated Station Totals *	37,220	0	37,220
Average Weekly Circulation (2010)	4,571	0	4,571
Average Daily Circulation (2010)			1,647

\*Estimated station totals are sums of the Nielsen TV and Cable TV household estimates for each county in which the station registers viewing of more than 5% as per the Nielsen Survey Methods.

**KVEO-TV**  
**Ch. 24**

**Network Service:** NBC.

**Licensee:** ComCorp of Texas License Corp., PO Box 53708, Lafayette, LA 70505-3708.

**Studio:** 394 N. Expressway, Brownsville, TX 78521.

**Mailing Address:** 394 N. Expressway, Brownsville, TX 78521.

**Phone:** 956-544-2323. **Fax:** 956-544-4636.

**E-mail:** wjom@kveo.com

**Web Site:** http://www.kveo.com

**Technical Facilities:** Channel No. 24 (530-536 MHz). Authorized power: 1000-kw max. visual, aural. Antenna: 1460-ft above av. terrain, 1464-ft. above ground, 1520-ft. above sea level.

Latitude 26° 06' 01"  
Longitude 97° 50' 20"

**Note:** Latitude and longitude coordinates shown are based on the North American Datum of 1927 (NAD 27) as currently required by the Mass Media Bureau of the FCC.

**Ownership:** Communications Corp. of America (Group Owner).

**Began Operation:** June 24, 2005. Began analog operations: December 18, 1981. Sale to Valley Broadcasting Co. by Trustee-in-Bankruptcy approved by FCC August 31, 1984. Sale to SouthWest MultiMedia Corp. by Valley Broadcasting Co. approved by FCC November 29, 1985. Sale to Associated Broadcasters Inc. by SouthWest MultiMedia Corp. approved by FCC October 19, 1990. Sale to Communications Corp. of America by Associated Broadcasters Inc. approved by FCC April 29, 1994. Transfer of control from Thomas R. Galloway Sr. to Apollo Capital Management II Inc. & Thomas R. Galloway Sr. jointly approved by FCC April 16, 2004. Ceased analog operations: June 12, 2009.

**Represented (legal):** Dow Lohnes PLLC.

**Represented (sales):** Katz Media Group.

**Personnel:**

**William Jorn**, General Manager.

**Debbie Flores**, General Sales Manager.

**Peter Hoekzema**, Chief Engineer.

**Maria Fulford**, Business Manager.

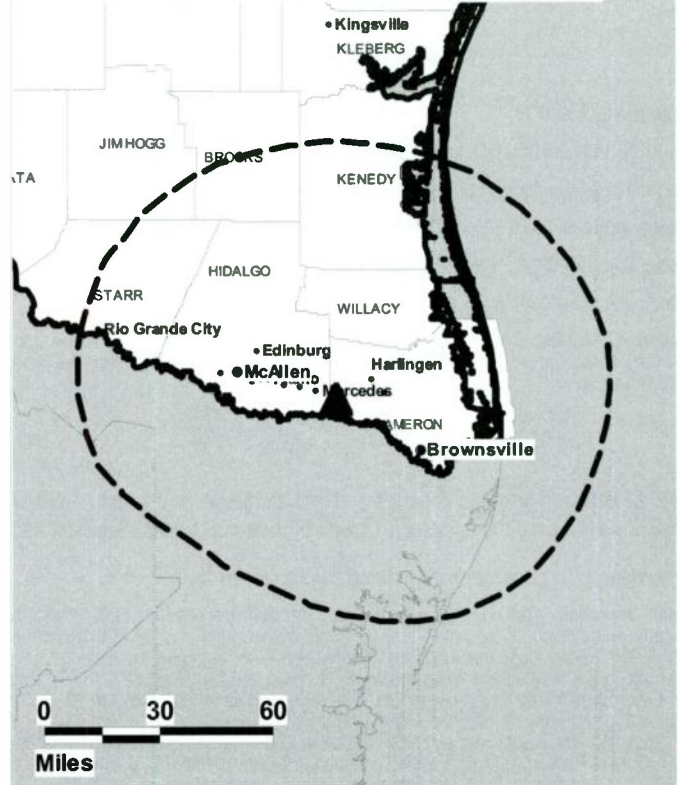
**Shannon Tetreau**, Promotion Director.

**Juan Montero**, Program Coordinator.

**Ray Gomez**, Production Manager.

**John Joe Hernandez**, Traffic Manager.

KVEO-TV BLCDT-20050630AGL GRANTED: 9/7/2005



© 2011 Warren Communications News

**City of License:** Brownsville.

**Station DMA:** Harlingen-Weslaco-Brownsville-McAllen, TX. Rank: 87.

Circulation © 2010 Nielsen. Coverage based on Nielsen study.

GrandTotal	Cable TV Households	Non-cable TV Households	Total TV Households
Estimated Station Totals *	149,130	205,020	354,150
Average Weekly Circulation (2010)	51,846	72,491	124,337
Average Daily Circulation (2010)			49,531
Station DMA Total	Cable TV Households	Non-cable TV Households	Total TV Households
Estimated Station Totals *	149,130	205,020	354,150
Average Weekly Circulation (2010)	51,846	72,491	124,337
Average Daily Circulation (2010)			49,531

\*Estimated station totals are sums of the Nielsen TV and Cable TV household estimates for each county in which the station registers viewing of more than 5% as per the Nielsen Survey Methods.

**KBTX-TV**  
**Ch. 50**

**Network Service:** CW, CBS.

**Grantee:** Gray Television Licensee LLC, 1750 K St NW, Ste 1200, Washington, DC 20006.

**Studio:** 4141 E 29th St, Bryan, TX 77802.

**Mailing Address:** PO Box 3730, Bryan, TX 77805.

**Phone:** 979-846-7777. **Fax:** 979-846-1490.

**E-mail:** wright@kbtv.com

**Web Site:** http://www.kbtv.com

**Technical Facilities:** Channel No. 50 (686-692 MHz). Authorized power: 1000-kw max. visual, aural. Antenna: 1664-ft above av. terrain, 1623-ft. above ground, 1955-ft. above sea level.

Latitude 30° 33' 16"  
Longitude 96° 01' 51"

**Note:** Latitude and longitude coordinates shown are based on the North American Datum of 1927 (NAD 27) as currently required by the Mass Media Bureau of the FCC.

**Ownership:** Gray Television Inc. (Group Owner).

**Began Operation:** Began analog operations: May 22, 1957. Ceased analog operations: December 1, 2008.

**Represented (legal):** Wiley Rein LLP.

**Represented (sales):** Katz Media Group.

**Personnel:**

**Mike Wright**, General Manager.

**Jon Boaz**, General Sales Manager.

**Mike George**, News Director.

**Kris Swearingen**, Chief Engineer.

**Donna Pittman**, Program Director.

**Cliff Wallace**, Promotions Manager.

**Trey Holt**, Production Manager.

**Margaret Wren**, Traffic Manager.

**Mandy Riske**, Operations Manager.

**City of License:** Bryan. **Station DMA:** Waco-Temple-Bryan, TX. **Rank:** 89.

**KBTX-TV BMDCT-20080611AAI GRANTED: 12/17/2008**



Circulation © 2010 Nielsen. Coverage based on Nielsen study.

<b>GrandTotal</b>	<b>Cable TV Households</b>	<b>Non-cable TV Households</b>	<b>Total TV Households</b>
Estimated Station Totals *	60,680	69,570	130,250
Average Weekly Circulation (2010)	34,570	26,245	60,815
Average Daily Circulation (2010)			33,398
<b>Station DMA Total</b>	<b>Cable TV Households</b>	<b>Non-cable TV Households</b>	<b>Total TV Households</b>
Estimated Station Totals *	44,970	62,800	107,770
Average Weekly Circulation (2010)	27,817	25,758	53,575
Average Daily Circulation (2010)			31,129
<b>Other DMA Total</b>	<b>Cable TV Households</b>	<b>Non-cable TV Households</b>	<b>Total TV Households</b>
Estimated Station Totals *	15,710	6,770	22,480
Average Weekly Circulation (2010)	6,753	487	7,240
Average Daily Circulation (2010)			2,269

\*Estimated station totals are sums of the Nielsen TV and Cable TV household estimates for each county in which the station registers viewing of more than 5% as per the Nielsen Survey Methods.

**KYLE-TV**  
**Ch. 28**

**Network Service:** CW.

**Licensee:** ComCorp of Bryan License Corp., PO Box 53708, Lafayette, LA 70505-3708.

**Studio:** 2402 Broadmoor Dr., Suite B-101, Bryan, TX 77802.

**Mailing Address:** 2402 Broadmoor Dr, Ste B-101, Bryan, TX 77802.

**Phone:** 979-774-1800. **Fax:** 979-774-1901.

**E-mail:** rcrowder@kwkt.com

**Web Site:** http://www.kwkt.com

**Technical Facilities:** Channel No. 28 (554-560 MHz). Authorized power: 50-kw max. visual, aural. Antenna: 722-ft above av. terrain, 640-ft. above ground, 1020-ft. above sea level.

Latitude	30°	41'	18"
Longitude	96°	25'	35"

**Note:** Latitude and longitude coordinates shown are based on the North American Datum of 1927 (NAD 27) as currently required by the Mass Media Bureau of the FCC.

**Ownership:** Communications Corp. of America (Group Owner).

**Began Operation:** July 1, 2008. Station broadcasting digitally on its analog channel allotment. Began analog operations: October 31, 1994. Company emerged from debtor in possession status October 4, 2007. Involuntary transfer of control to debtor in possession approved by FCC August 29, 2006. Transfer of control from Thomas R. Galloway Sr. to Apollo Capital Management II Inc. & Thomas R. Galloway Sr. jointly approved by FCC April 16, 2004. Sale to Communications Corp. of America from Silent Ministry Group Inc. approved by FCC November 19, 1996. Ceased analog operations: February 17, 2009.

**Represented (legal):** Dow Lohnes PLLC.

**Represented (sales):** Continental Television Sales.

**Personnel:**

Ron Crowder, General Manager.

Duane Sartor, Station Manager.

Robin Rice, National Sales Assistant.

Lou Strowger, Chief Engineer.

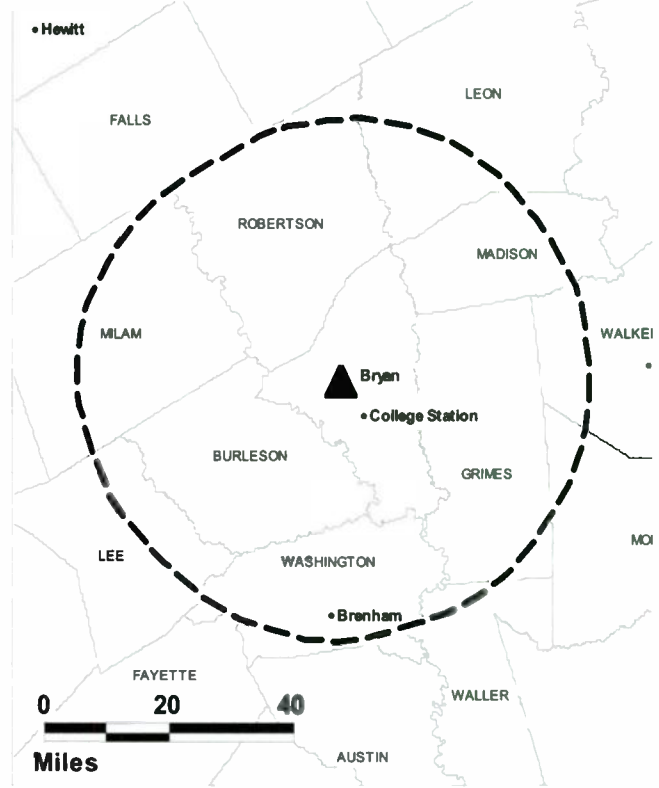
Edna Williams, Business Manager.

Amy Bishop, Program Director.

Caroline Nelson, Traffic Manager.

**City of License:** Bryan. **Station DMA:** Waco-Temple-Bryan, TX. **Rank:** 89.

**KYLE-TV BPCDT-20090507ADF GRANTED: 5/29/2009**



Circulation © 2010 Nielsen. Coverage based on Nielsen study.

GrandTotal	Cable TV Households	Non-cable TV Households	Total TV Households
Estimated Station Totals *	40,850	34,100	74,950
Average Weekly Circulation (2010)	18,288	3,104	21,392
Average Daily Circulation (2010)			6,223
Station DMA Total	Cable TV Households	Non-cable TV Households	Total TV Households
Estimated Station Totals *	40,850	34,100	74,950
Average Weekly Circulation (2010)	18,288	3,104	21,392
Average Daily Circulation (2010)			6,223

\*Estimated station totals are sums of the Nielsen TV and Cable TV household estimates for each county in which the station registers viewing of more than 5% as per the Nielsen Survey Methods.



**KPXB-TV**

**Ch. 32**

**Network Service:** ION.

**Licensee:** ION Media Houston License Inc., 601 Clearwater Park Rd, West Palm Beach, FL 33401-6233.

**Studio:** 256 N Sam Houston Pkwy E, Ste 49, Houston, TX 77060.

**Mailing Address:** 256 N Sam Houston Pkwy E, Ste 49, Houston, TX 77060.

**Phone:** 281-820-4900. **Fax:** 281-820-3916.

**E-mail:** josephkoker@ionmedia.com

**Web Site:** http://www.iontelevision.com

**Technical Facilities:** Channel No. 32 (578-584 MHz). Authorized power: 1000-kw max. visual, aural. Antenna: 1900-ft above av. terrain, 1885-ft. above ground, 1962-ft. above sea level.

Latitude 29° 34' 15"  
Longitude 95° 30' 37"

**Note:** Latitude and longitude coordinates shown are based on the North American Datum of 1927 (NAD 27) as currently required by the Mass Media Bureau of the FCC.

**Ownership:** ION Media Networks Inc. (Group Owner).

**Began Operation:** April 1, 2004. Began analog operations: June 16, 1989. Ceased analog operations: June 12, 2009. Sale to Urban Television LLC pending. Transfer of control by ION Media Networks Inc. from ION Media Networks Liquidating Trust to Media Holdco LP approved by FCC December 17, 2009. Involuntary assignment from debtor in possession status approved by FCC September 28, 2009. Involuntary assignment to debtor in possession status approved by FCC June 5, 2009. Transfer of control by ION Media Networks Inc. from Paxson Management Corp. & Lowell W. Paxson to CIG Media LLC approved by FCC December 31, 2007. Paxson Communications Corp. became ION Media Networks Inc. on June 26, 2006. Sale to Paxson Communications Corp. by San Jacinto TV Corp. approved by FCC May 16, 1995.

**Represented (legal):** Dow Lohnes PLLC.

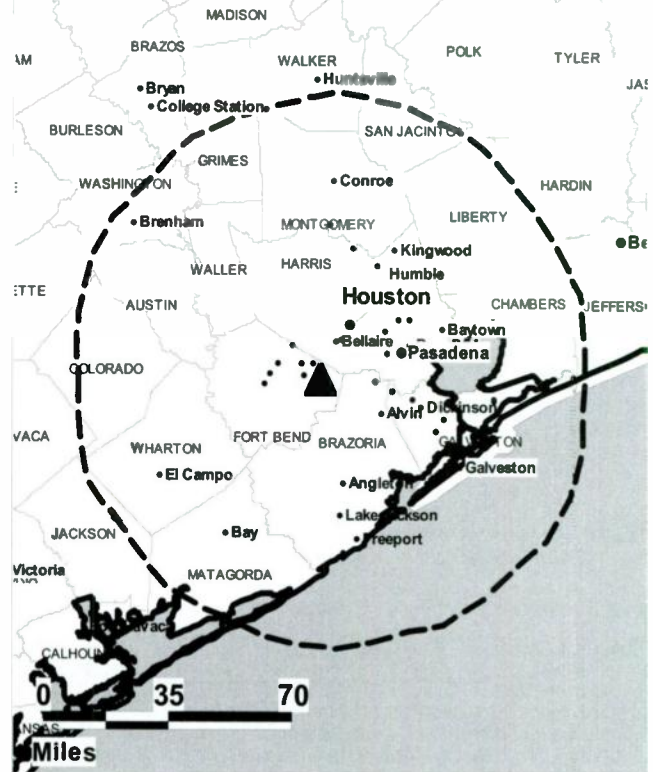
**Personnel:**

**Alex Stroot**, Station Operations Manager.

**Wendy Weisinger**, Traffic Manager.

**City of License:** Conroe. **Station DMA:** Houston, TX. **Rank:** 10.

**KPXB-TV BMPCDT-20080619AGV GRANTED: 11/13/2008**



© 2011 Warren Communications News

Circulation © 2010 Nielsen. Coverage based on Nielsen study.

<b>GrandTotal</b>	<b>Cable TV Households</b>	<b>Non-cable TV Households</b>	<b>Total TV Households</b>
Estimated Station Totals *	1,173,460	838,610	2,012,070
Average Weekly Circulation (2010)	149,296	108,035	257,331
Average Daily Circulation (2010)			54,090

<b>Station DMA Total</b>	<b>Cable TV Households</b>	<b>Non-cable TV Households</b>	<b>Total TV Households</b>
Estimated Station Totals *	1,173,460	838,610	2,012,070
Average Weekly Circulation (2010)	149,296	108,035	257,331
Average Daily Circulation (2010)			54,090

\*Estimated station totals are sums of the Nielsen TV and Cable TV household estimates for each county in which the station registers viewing of more than 5% as per the Nielsen Survey Methods.

**KTBU**  
**Ch. 42**

**Network Service:** IND.

**Licensee:** Humanity Interested Media LP, 11150 Equity Dr, Houston, TX 77041.

**Studio:** 11150 Equity Dr, Houston, TX 77041.

**Mailing Address:** 11150 Equity Dr, Houston, TX 77041.

**Phone:** 713-351-0755. **Fax:** 713-351-0756.

**Web Site:** <http://www.ktbu.tv>

**Technical Facilities:** Channel No. 42 (638-644 MHz). Authorized power: 1000-kw max. visual, aural. Antenna: 1959-ft above av. terrain, 1946-ft. above ground, 2020-ft. above sea level.

Latitude 29° 33' 44"  
Longitude 95° 30' 35"

**Note:** Latitude and longitude coordinates shown are based on the North American Datum of 1927 (NAD 27) as currently required by the Mass Media Bureau of the FCC.

**Ownership:** Humanity Interested Media LP (Group Owner).

**Began Operation:** December 9, 2004. Began analog operations: July 15, 1998. Ceased analog operations: June 12, 2009. Transfer of control by Humanity Interested Media LP from Stanford Venture Capital Holdings Inc. to KTBU Acquisition LLC (John B Goodman) pends. Transfer of control by Humanity Interested Media LP from Lakewood Church to HIM GP LLC approved by FCC March 20, 2006. Transfer of control by Humanity Interested Media LP from Christ's Church of Conroe Inc. & Montgomery County Media Network Inc. to Channel 55 Broadcasting LLC approved by FCC August 4, 2004. Transfer of control by Humanity Interested Media LP from Alan William Rossing to Downen Johnson approved by FCC August 27, 1997. Sale to present licensee by Montgomery County Media Network Inc. (Charles D Johnson), dba Imagists approved by FCC October 24, 1995.

**Represented (legal):** Smithwick & Belendiuk PC.

**Personnel:**

**Greg Brown**, General Manager.

**Keith Fisher**, General Sales Manager.

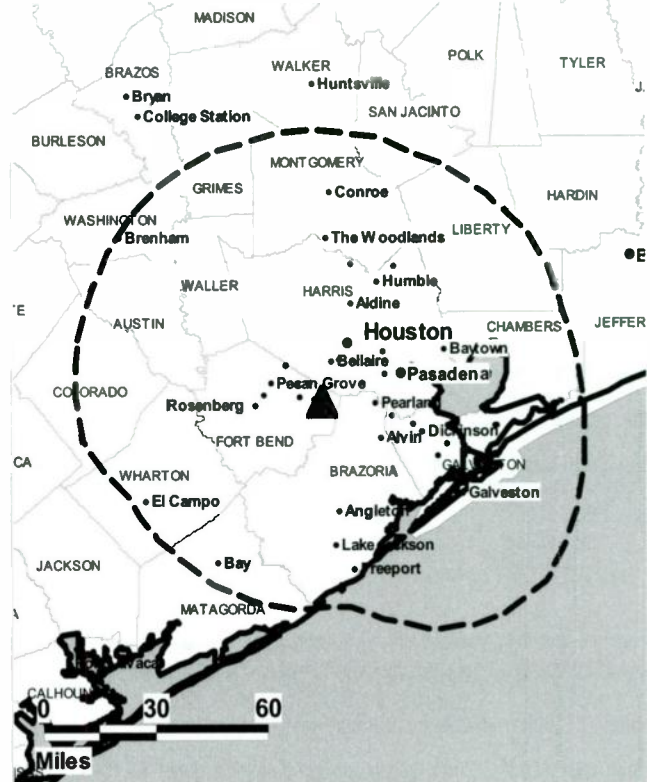
**Erik Peterson**, Chief Engineer.

**Yvonne Beard**, Program & Production Director.

**Florence Martinez**, Traffic Manager.

**City of License:** Conroe. **Station DMA:** Houston, TX. **Rank:** 10.

**KTBU B MPCDT-20020424ABA GRANTED: 9/6/2002**



© 2011 Warren Communications News

Circulation © 2010 Nielsen. Coverage based on Nielsen study.

GrandTotal	Cable TV Households	Non-cable TV Households	Total TV Households
Estimated Station Totals *	1,164,800	797,440	1,962,240
Average Weekly Circulation (2010)	164,804	108,017	272,821
Average Daily Circulation (2010)			68,682

Station DMA Total	Cable TV Households	Non-cable TV Households	Total TV Households
Estimated Station Totals *	1,164,800	797,440	1,962,240
Average Weekly Circulation (2010)	164,804	108,017	272,821
Average Daily Circulation (2010)			68,682

\*Estimated station totals are sums of the Nielsen TV and Cable TV household estimates for each county in which the station registers viewing of more than 5% as per the Nielsen Survey Methods.

**KIII  
Ch. 8**

**Network Service:** ABC.

**Licensee:** Channel 3 of Corpus Christi Inc., PO Box 6669, Corpus Christi, TX 78466-6669.

**Studio:** 5002 S Padre Island Dr, Corpus Christi, TX 78411.

**Mailing Address:** PO Box 6669, Corpus Christi, TX 78466-6669.

**Phone:** 361-986-8300. **Fax:** 361-986-8507.

**E-mail:** ddrilling@kiiitv.com

**Web Site:** http://www.kiiitv.com

**Technical Facilities:** Channel No. 8 (180-186 MHz). Authorized power: 160-kw visual, aural. Antenna: 883-ft above av. terrain, 873-ft. above ground, 925-ft. above sea level.

Latitude	27°	39'	30"
Longitude	97°	36'	04"

**Note:** Latitude and longitude coordinates shown are based on the North American Datum of 1927 (NAD 27) as currently required by the Mass Media Bureau of the FCC.

**Ownership:** Channel 3 of Corpus Christi Inc.

**Began Operation:** July 10, 2006. Began analog operations: June 9, 1954. Ceased analog operations: June 12, 2009. Prior to transfer of control to Clinton D. McKinnon, station operated as KVDO-TV on Channel 22 until it left the air August 19, 1957 and later was granted change to Ch. 3 May 4, 1964. Sale to KIII License Co. LLC (London Broadcasting Co. Inc.) approved by FCC July 7, 2010, but not yet consummated.

**Represented (legal):** Cohn & Marks LLP.

**Represented (sales):** Continental Television Sales.

**Personnel:**

**Michael McKinnon**, President.

**Dick Drilling**, Vice President & General Manager.

**Richard Longoria**, News Director.

**Ralph Quiroz**, Chief Engineer.

**Scott Jones**, Operations Manager.

**Paula Tilton**, Traffic Manager.

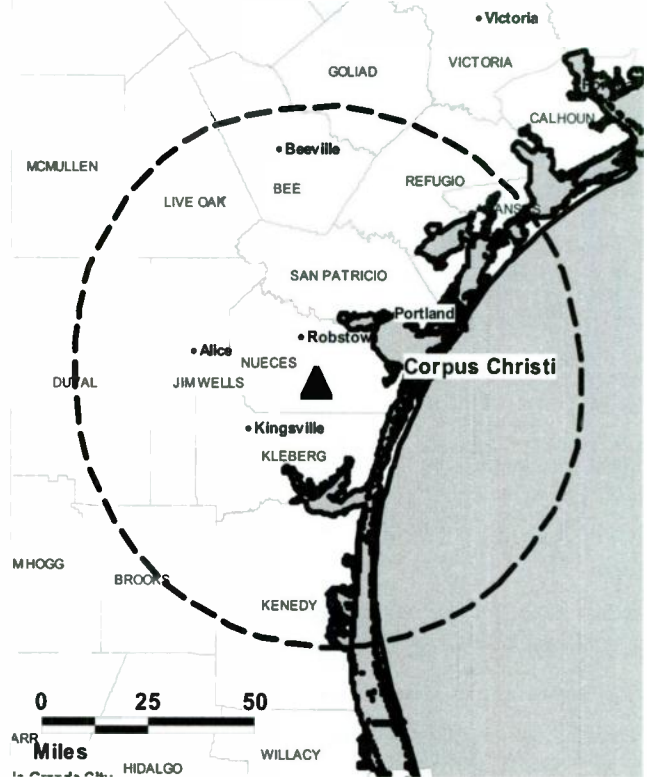
**Larry Hogue**, Regional Sales Manager.

**Bill Beck**, Local Sales Manager.

**Joe Hopkins**, Business Manager.

**City of License:** Corpus Christi. **Station DMA:** Corpus Christi, TX. **Rank:** 129.

KIII BPCDT-20040107AMR GRANTED: 10/28/2004



© 2011 Warren Communications News

Circulation © 2010 Nielsen. Coverage based on Nielsen study.

GrandTotal	Cable TV Households	Non-cable TV Households	Total TV Households
Estimated Station Totals *	125,960	70,320	196,280
Average Weekly Circulation (2010)	91,654	42,446	134,100
Average Daily Circulation (2010)			75,138
Station DMA Total	Cable TV Households	Non-cable TV Households	Total TV Households
Estimated Station Totals *	123,330	70,320	193,650
Average Weekly Circulation (2010)	90,954	42,446	133,400
Average Daily Circulation (2010)			74,985
Other DMA Total	Cable TV Households	Non-cable TV Households	Total TV Households
Estimated Station Totals *	2,630	0	2,630
Average Weekly Circulation (2010)	700	0	700
Average Daily Circulation (2010)			153

\*Estimated station totals are sums of the Nielsen TV and Cable TV household estimates for each county in which the station registers viewing of more than 5% as per the Nielsen Survey Methods.

**KORO**  
**Ch. 27**

**Network Service:** UNV.

**Licensee:** Entravision Holdings LLC, 2425 Olympic Blvd, Ste 6000 W, Santa Monica, CA 90404.

**Studio:** 102 N. Mesquite, Corpus Christi, TX 78401.

**Mailing Address:** PO Box 2667, Corpus Christi, TX 78403.

**Phone:** 361-883-2823. **Fax:** 361-883-2931.

**E-mail:** asaenz@entravision.com

**Web Site:** http://www.korotv.com

**Technical Facilities:** Channel No. 27 (548-554 MHz). Authorized power: 1000-kw max. visual, aural. Antenna: 943-ft above av. terrain, 934-ft. above ground, 994-ft. above sea level.

Latitude	27°	42'	27.9"
Longitude	97°	37'	59"

**Note:** Latitude and longitude coordinates shown are based on the North American Datum of 1927 (NAD 27) as currently required by the Mass Media Bureau of the FCC.

**Ownership:** Entravision Communications Corp. (Group Owner).

**Began Operation:** June 26, 2006. Began analog operations: April 13, 1977. Ceased analog operations: June 12, 2009.

**Personnel:**

Anita Saenz, General Manager.

Jeannette Puig, National Sales Manager.

Angel Covarrubias, News Director.

Tino Burriola, Chief Engineer.

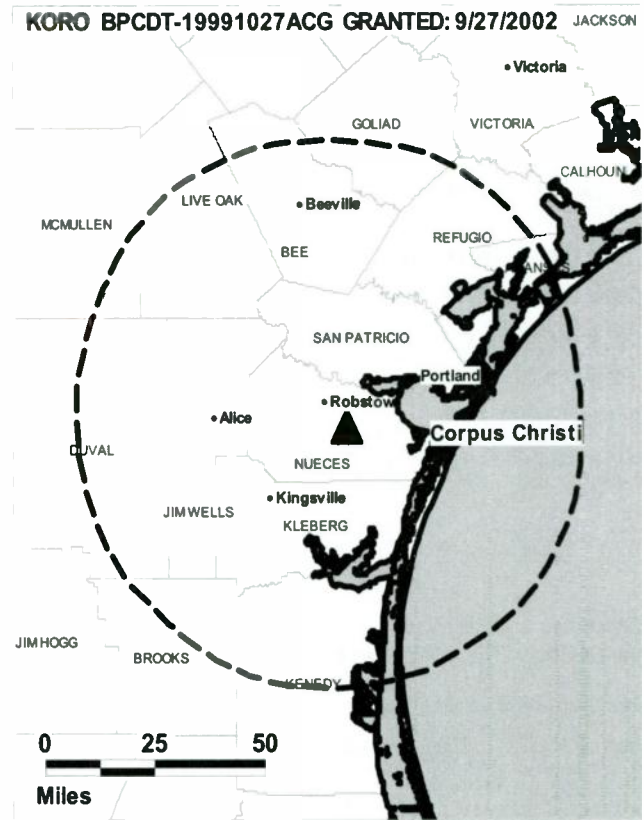
Emma Muniz, Business Manager.

Miracal McGill, Program Director & Traffic Manager.

Russell Rodriguez, Production Manager.

Lorena Portillo, Creative Services Director.

**City of License:** Corpus Christi. **Station DMA:** Corpus Christi, TX. **Rank:** 129.



© 2011 Warren Communications News

Circulation © 2010 Nielsen. Coverage based on Nielsen study.

GrandTotal	Cable TV Households	Non-cable TV Households	Total TV Households
Estimated Station Totals *	123,330	64,070	187,400
Average Weekly Circulation (2010)	19,040	9,941	28,981
Average Daily Circulation (2010)			18,185

Station DMA Total	Cable TV Households	Non-cable TV Households	Total TV Households
Estimated Station Totals *	123,330	64,070	187,400
Average Weekly Circulation (2010)	19,040	9,941	28,981
Average Daily Circulation (2010)			18,185

\*Estimated station totals are sums of the Nielsen TV and Cable TV household estimates for each county in which the station registers viewing of more than 5% as per the Nielsen Survey Methods.

**KRIS-TV**  
**Ch. 13**

**Network Service:** CW, NBC.

**Grantee:** KVOA Communications Inc., 409 S Staples St, Corpus Christi, TX 78401.

**Studio:** 409 S. Staples St., Corpus Christi, TX 78401.

**Mailing Address:** PO Box 840, Corpus Christi, TX 78403.

**Phone:** 361-886-6100. **Fax:** 361-886-6175.

**E-mail:** jbirschbach@kristv.com

**Web Site:** http://www.kristv.com

**Technical Facilities:** Channel No. 13 (210-216 MHz). Authorized power: 46.1-kw visual, aural. Antenna: 786-ft above av. terrain, 775-ft. above ground, 836-ft. above sea level.

Latitude 27° 44' 29"  
Longitude 97° 36' 09"

**Note:** Latitude and longitude coordinates shown are based on the North American Datum of 1927 (NAD 27) as currently required by the Mass Media Bureau of the FCC.

**Ownership:** Evening Post Publishing Co. (Group Owner).

**Began Operation:** June 28, 2006. Began analog operations: May 25, 1956. Sale to present owner by Gulf Coast Broadcasting Co. approved by FCC August 7, 1998. Ceased analog operations: June 12, 2009.

**Represented (sales):** Katz Media Group.

**Personnel:**

**Tim Noble**, President & General Manager.

**Jim Birschbach**, Director of Sales.

**Bob Cleary**, National Sales Manager.

**Brenda Stringer**, Regional Sales Manager.

**Sandra Richards**, News Director.

**Steve West**, Chief Engineer.

**Alice Galindo**, Business Manager.

**Joyce Appleby**, Program Director.

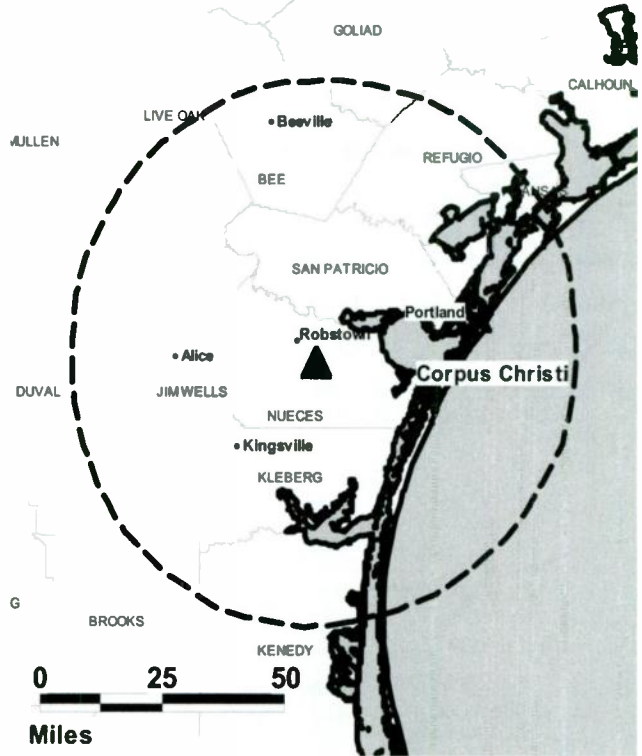
**Edward Espino**, Promotion Director.

**Veronica Coronado**, Traffic Manager.

**Meredith Coplen**, New Media Director.

**City of License:** Corpus Christi. **Station DMA:** Corpus Christi, TX. **Rank:** 129.

KRIS-TV BMPCDT-20060227AIF GRANTED: 6/23/2006



© 2011 Warren Communications News

Circulation © 2010 Nielsen. Coverage based on Nielsen study.

GrandTotal	Cable TV Households	Non-cable TV Households	Total TV Households
Estimated Station Totals *	123,330	70,320	193,650
Average Weekly Circulation (2010)	83,005	43,776	126,781
Average Daily Circulation (2010)			66,681

Station DMA Total	Cable TV Households	Non-cable TV Households	Total TV Households
Estimated Station Totals *	123,330	70,320	193,650
Average Weekly Circulation (2010)	83,005	43,776	126,781
Average Daily Circulation (2010)			66,681

\*Estimated station totals are sums of the Nielsen TV and Cable TV household estimates for each county in which the station registers viewing of more than 5% as per the Nielsen Survey Methods.

**KUQI-DT**

**Ch. 38**

**Network Service:** FOX.

**Licensee:** High Maintenance Broadcasting LLC, 600 Leopard St, Ste 1924, Corpus Christi, TX 78473.

**Studio:** 600 Leopard St, Ste 1924, Corpus Christi, TX 78473.

**Mailing Address:** 600 Leopard St, Ste 1924, Corpus Christi, TX 78473.

**Phone:** 361-882-1414; 361-600-3800. **Fax:** 361-882-1973.

**E-mail:** lorih@ktov.com; contact@kuqitv.com

**Technical Facilities:** Channel No. 38 (614-620 MHz). Authorized power: 50-kw max. visual, aural. Antenna: 810-ft above av. terrain, 794-ft. above ground, 855-ft. above sea level.

Latitude 27° 45' 31.8"  
 Longitude 97° 36' 26.3"

**Note:** Latitude and longitude coordinates shown are based on the North American Datum of 1927 (NAD 27) as currently required by the Mass Media Bureau of the FCC.

**Ownership:** High Maintenance Broadcasting LLC.

**Began Operation:** February 16, 2009. Station broadcasting digitally on its analog channel allotment. Began full power analog operations: January 3, 2008; station initially launched at reduced power November 11, 2007. Sale to present owner by Minority Media TV 38 LLC approved by FCC February 8, 2008. Involuntary transfer of control by Minority Media TV 38 LLC from majority owners John Myrl Warren & Phillip Wright to Lee W. Shubert, Receiver approved by FCC May 4, 2006. Ceased analog operations: February 16, 2009.

**Personnel:**

**Don Gillis**, General Manager.

**Fred Hoffmann**, Chief Engineer.

**Andrea Rhum**, National Sales Manager.

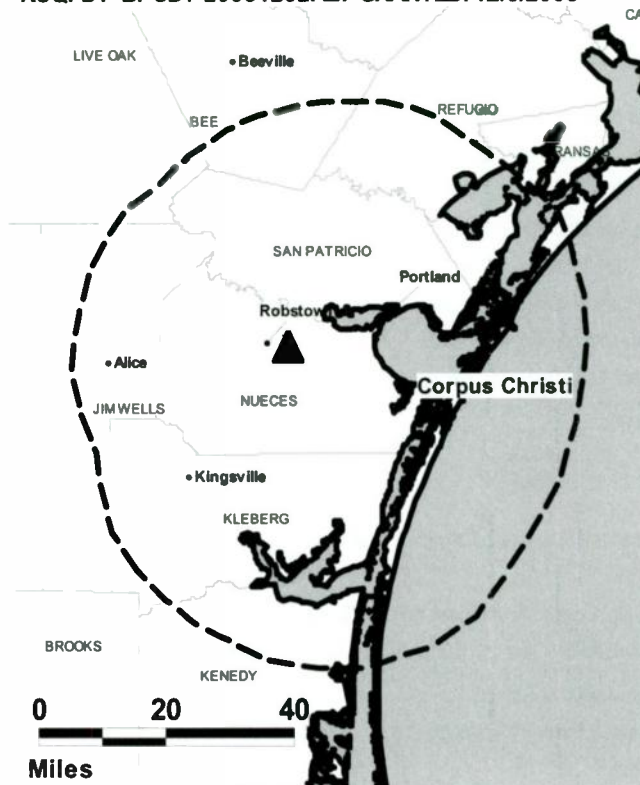
**Lori Hoffman**, Regional Sales Manager.

**Margaret Rodriguez**, Traffic Manager.

**Patrick Cage**, Local Sales Manager.

**City of License:** Corpus Christi. **Station DMA:** Corpus Christi, TX. **Rank:** 129.

KUQI-DT BPCDT-20081202ABI GRANTED: 12/3/2008



© 2011 Warren Communications News

Circulation © 2010 Nielsen. Coverage based on Nielsen study.

GrandTotal	Cable TV Households	Non-cable TV Households	Total TV Households
Estimated Station Totals *	123,330	70,320	193,650
Average Weekly Circulation (2010)	35,729	17,601	53,330
Average Daily Circulation (2010)			13,464

Station DMA Total	Cable TV Households	Non-cable TV Households	Total TV Households
Estimated Station Totals *	123,330	70,320	193,650
Average Weekly Circulation (2010)	35,729	17,601	53,330
Average Daily Circulation (2010)			13,464

\*Estimated station totals are sums of the Nielsen TV and Cable TV household estimates for each county in which the station registers viewing of more than 5% as per the Nielsen Survey Methods.

**KZTV**  
**Ch. 10**

**Network Service:** CBS.

**Licensee:** SagamoreHill of Corpus Christi Licenses LLC, 525 Blackburn Dr, Augusta, GA 30907.

**Studio:** 301 Artesian St., Corpus Christi, TX 78401.

**Mailing Address:** 301 Artesian St, Corpus Christi, TX 78401.

**Phone:** 361-883-7070. **Fax:** 361-882-8553.

**E-mail:** news@kztv10.com

**Web Site:** http://www.kztv10.com

**Technical Facilities:** Channel No. 10 (192-198 MHz). Authorized power: 13.5-kw visual, aural. Antenna: 951-ft above av. terrain, 942-ft. above ground, 1002-ft. above sea level.

Latitude 37° 42' 28"  
Longitude 97° 37' 59"

Holds CP for change to 39-kw visual; BMPCDT-20090922ADE.

**Note:** Latitude and longitude coordinates shown are based on the North American Datum of 1927 (NAD 27) as currently required by the Mass Media Bureau of the FCC.

**Ownership:** SagamoreHill Midwest LLC (Group Owner).

**Began Operation:** February 16, 2007. Began analog operations: September 30, 1956. Ceased analog operations: June 12, 2009. Sale to present owner by Eagle Creek Broadcasting LLC approved by FCC March 26, 2010. Sale to Eagle Creek Broadcasting LLC by K-SIX Television Inc. approved by FCC June 13, 2002.

**Represented (legal):** Wiley Rein LLP.

**Represented (sales):** Katz Media Group.

**Personnel:**

**Tim Noble**, President & General Manager.

**William Schutz**, Station Manager.

**Jim Birschbach**, Director of Sales.

**Brenda Stringer**, Regional Sales Manager.

**Sandra Richards**, News Director.

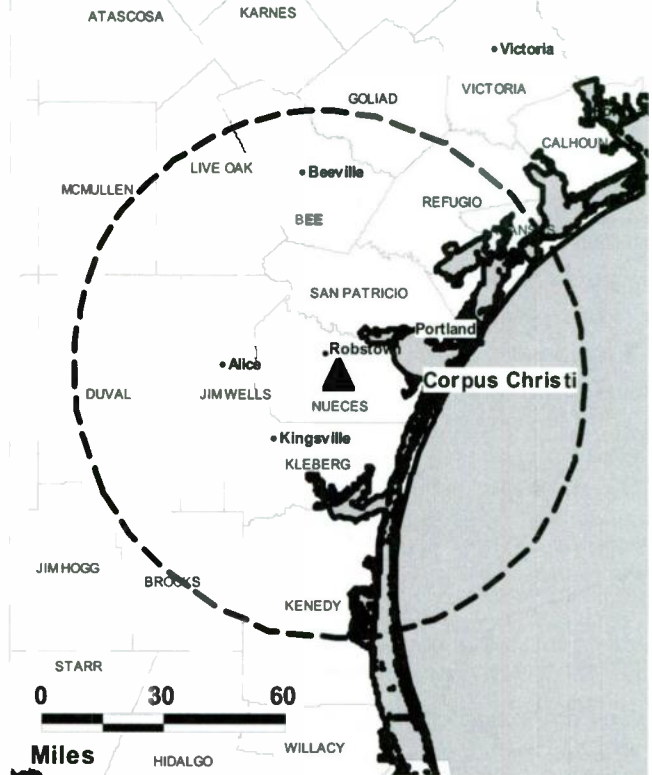
**Steve West**, Chief Engineer.

**John David**, Business Manager.

**Edward Espino**, Promotion Director.

**Veronica Coronado**, Traffic Manager.

**KZTV BMPCDT-20090922ADE GRANTED: 11/25/2009**



© 2011 Warren Communications News

**City of License:** Corpus Christi. **Station DMA:** Corpus Christi, TX. **Rank:** 129.

Circulation © 2010 Nielsen. Coverage based on Nielsen study.

<b>GrandTotal</b>	<b>Cable TV Households</b>	<b>Non-cable TV Households</b>	<b>Total TV Households</b>
Estimated Station Totals *	123,330	70,320	193,650
Average Weekly Circulation (2010)	77,202	40,603	117,805
Average Daily Circulation (2010)			55,543
<b>Station DMA Total</b>	<b>Cable TV Households</b>	<b>Non-cable TV Households</b>	<b>Total TV Households</b>
Estimated Station Totals *	123,330	70,320	193,650
Average Weekly Circulation (2010)	77,202	40,603	117,805
Average Daily Circulation (2010)			55,543

\*Estimated station totals are sums of the Nielsen TV and Cable TV household estimates for each county in which the station registers viewing of more than 5% as per the Nielsen Survey Methods.

**KDAF**  
**Ch. 32**

**Network Service:** CW, IND.

**Licensee:** Tribune Television Co., Debtor-In-Possession, 8001 John W Carpenter Frwy, Dallas, TX 75247.

**Studio:** 8001 John W Carpenter Frwy, Dallas, TX 75247.

**Mailing Address:** 8001 John W Carpenter Frwy, Dallas, TX 75247.

**Phone:** 214-252-9233. **Fax:** 214-252-3379.

**E-mail:** cw33news@tribune.com

**Web Site:** http://www.the33tv.com

**Technical Facilities:** Channel No. 32 (578-584 MHz). Authorized power: 780-kw max. visual, aural. Antenna: 1762-ft above av. terrain, 1608-ft. above ground, 2422-ft. above sea level.

Latitude	32°	32'	35"
Longitude	96°	57'	32"

Holds CP for change to 1000-kw max. visual, 1762-ft above av. terrain, 1608-ft. above ground, 2421-ft. above sea level; BPCDT-20080620AET.

**Transmitter:** 2133 Tar Rd., Cedar Hill.

**Note:** Latitude and longitude coordinates shown are based on the North American Datum of 1927 (NAD 27) as currently required by the Mass Media Bureau of the FCC.

**Ownership:** Tribune Broadcasting Co., Debtor-In-Possession (Group Owner).

**Began Operation:** May 11, 2005. Standard Definition. Began analog operations: September 29, 1980. Involuntary assignment to debtor-in-possession status approved by FCC December 24, 2008. Transfer of control from public shareholders of the Tribune Co. to Tribune Employee Stock Ownership Plan approved by FCC November 30, 2007. Sale to present owner by Renaissance Communications Corp. approved by FCC March 20, 1997 (Television Digest, Vol. 36:28; 37:12, 13). Sale to Renaissance Communications Corp. by Fox Television Stations Inc. approved by FCC June 7, 1995 (Vol. 34:48). Sale to Fox Television Stations by Metromedia approved by FCC November 14, 1985. Sale to Metromedia by Sheldon K. Turner and Nolanda Turner Hill approved by FCC November 8, 1983. Ceased analog operations: June 12, 2009.

**Represented (legal):** Sidley Austin LLP.

**Represented (engineering):** du Treil, Lundin & Rackley Inc.

**Represented (sales):** MMT Sales Inc.

**Personnel:**

**Joseph A. Young,** Vice President & General Manager.

**Steve McDonald,** General Sales Manager.

**Christopher Daly,** Local Sales Manager.

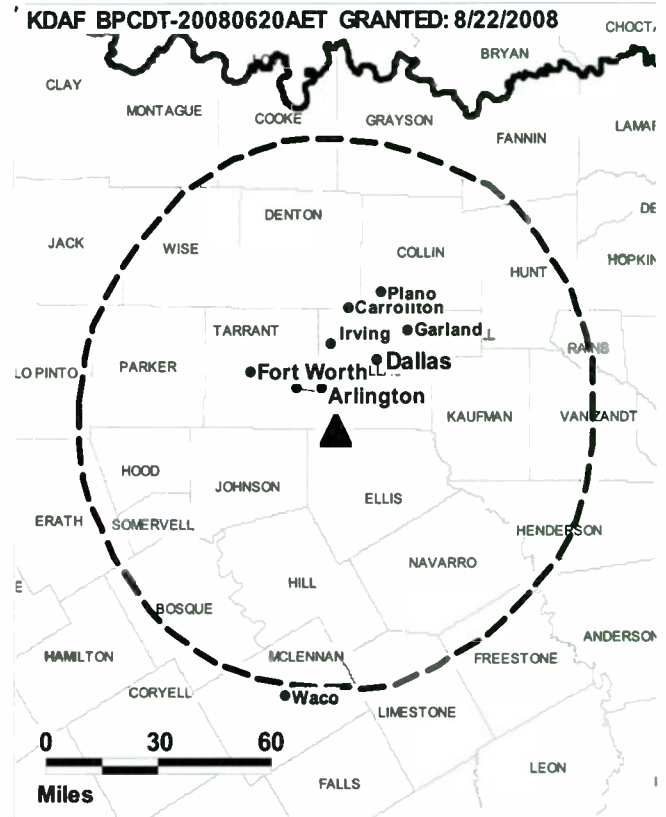
**Eric Jasper,** Marketing Manager.

**David Duitch,** News Director.

**Roger Vertrees,** Creative Services Director.

**Rick J. Anderson,** Chief Engineer.

**Carolyn Hudspeth,** Controller.



© 2011 Warren Communications News

**City of License:** Dallas. **Station DMA:** Dallas-Fort Worth, TX. **Rank:** 5.

Circulation © 2010 Nielsen. Coverage based on Nielsen study.

<b>GrandTotal</b>	<b>Cable TV Households</b>	<b>Non-cable TV Households</b>	<b>Total TV Households</b>
Estimated Station Totals *	1,157,510	1,127,090	2,284,600
Average Weekly Circulation (2010)	476,565	472,431	948,996
Average Daily Circulation (2010)			340,819
<b>Station DMA Total</b>	<b>Cable TV Households</b>	<b>Non-cable TV Households</b>	<b>Total TV Households</b>
Estimated Station Totals *	1,157,510	1,115,180	2,272,690
Average Weekly Circulation (2010)	476,565	471,726	948,291
Average Daily Circulation (2010)			340,730
<b>Other DMA Total</b>	<b>Cable TV Households</b>	<b>Non-cable TV Households</b>	<b>Total TV Households</b>
Estimated Station Totals *	0	11,910	11,910
Average Weekly Circulation (2010)	0	705	705
Average Daily Circulation (2010)			89

\*Estimated station totals are sums of the Nielsen TV and Cable TV household estimates for each county in which the station registers viewing of more than 5% as per the Nielsen Survey Methods.



**KDFI**  
**Ch. 36**

**Network Service:** MNT.

**Licensee:** NW Communications of Texas Inc., 444 N Capitol St NW, Ste 740, c/o Dianne Smith (News Corp.), Washington, DC 20001.

**Studio:** 400 N Griffin St., Dallas, TX 75202.

**Mailing Address:** 400 N Griffin St, Dallas, TX 75202.

**Phone:** 214-720-4444. **Fax:** 214-720-3177.

**Web Site:** <http://www.watchmy27.com>

**Technical Facilities:** Channel No. 36 (602-608 MHz). Authorized power: 1000-kw max. visual, aural. Antenna: 1624-ft above av. terrain, 1473-ft. above ground, 2287-ft. above sea level.

Latitude 32° 32' 36"  
Longitude 96° 57' 32"

**Note:** Latitude and longitude coordinates shown are based on the North American Datum of 1927 (NAD 27) as currently required by the Mass Media Bureau of the FCC.

**Multichannel TV Sound:** Planned.

**Ownership:** Fox Television Holdings Inc. (Group Owner).

**Began Operation:** May 1, 2002. Began analog operations: January 26, 1981. Pro forma assignment of license to present owner approved by FCC July 26, 1996 Sale to present owner by New Dallas Media Inc. approved by FCC February 18, 2000. Ceased analog operations: June 12, 2009.

**Represented (legal):** Skadden, Arps, Slate, Meagher & Flom LLP.

**Personnel:**

**Kathy Saunders**, Vice President & General Manager.

**Andy Alexander**, Vice President, Programming & Research.

**John Kukla**, Vice President, Creative Services.

**Mark LeValley**, Vice President, Engineering.

**Dennis Welsh**, Vice President & Sales Director.

**Marie Fuhrken**, Vice President, Finance.

**Jeff Gurley**, Vice President & General Sales Manager.

**Jarrett Hale**, Local Sales Manager.

**Joe Foster**, Local Sales Manager.

**Jennifer Owen-Scott**, National Sales Manager.

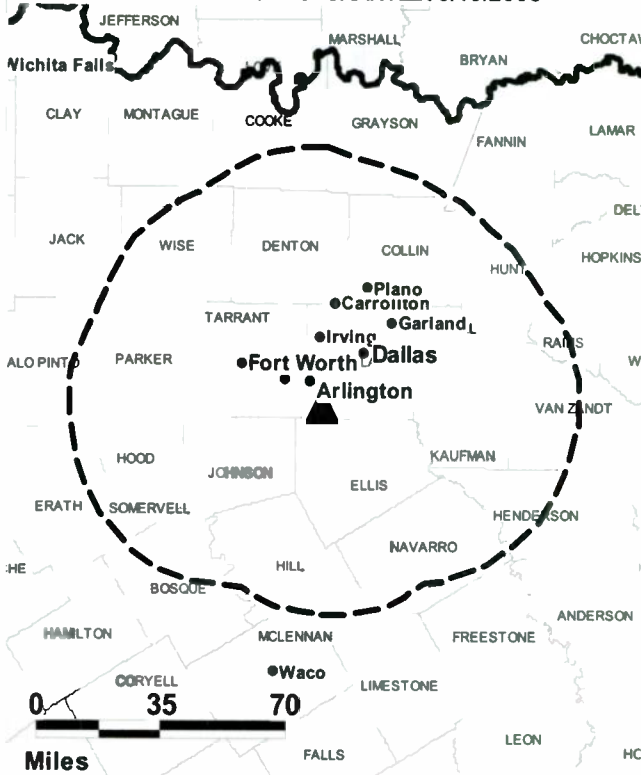
**Mitchell West**, Internet Sales Manager.

**Maria Barnes**, Vice President, News.

**Ken Williams**, Chief Engineer.

**Kay Shera**, Traffic Director.

**KDFI BPCDT-20080723AAS GRANTED: 8/19/2008**



© 2011 Warren Communications News

**City of License:** Dallas. **Station DMA:** Dallas-Fort Worth, TX. **Rank:** 5.

Circulation © 2010 Nielsen. Coverage based on Nielsen study.

GrandTotal	Cable TV Households	Non-cable TV Households	Total TV Households
Estimated Station Totals *	1,197,800	1,133,650	2,331,450
Average Weekly Circulation (2010)	362,759	371,608	734,367
Average Daily Circulation (2010)			212,907
Station DMA Total	Cable TV Households	Non-cable TV Households	Total TV Households
Estimated Station Totals *	1,165,750	1,122,020	2,287,770
Average Weekly Circulation (2010)	357,252	370,985	728,237
Average Daily Circulation (2010)			212,047
Other DMA Total	Cable TV Households	Non-cable TV Households	Total TV Households
Estimated Station Totals *	32,050	11,630	43,680
Average Weekly Circulation (2010)	5,507	623	6,130
Average Daily Circulation (2010)			860

\*Estimated station totals are sums of the Nielsen TV and Cable TV household estimates for each county in which the station registers viewing of more than 5% as per the Nielsen Survey Methods.

**KDFW-DT**  
**Ch. 35**

**Network Service:** FOX.

**Licensee:** NW Communications of Texas Inc., 444 N Capitol St NW, Ste 740, c/o Dianne Smith (News Corp.), Washington, DC 20001.

**Studio:** 400 N Griffin St., Dallas, TX 75202.

**Mailing Address:** 400 N Griffin St, Dallas, TX 75202.

**Phone:** 214-720-4444. **Fax:** 214-720-3177.

**Web Site:** http://www.myfoxdfw.com

**Technical Facilities:** Channel No. 35 (596-602 MHz). Authorized power: 857-kw max. visual, aural. Antenna: 1699-ft above av. terrain, 1496-ft. above ground, 2306-ft. above sea level.

Latitude 32° 35' 06"  
Longitude 96° 58' 41"

Holds CP for change to 1000-kw max. visual, 1673-ft above av. terrain, 1496-ft. above ground, 2305-ft. above sea level; BPCDT-20080616AAL.

**Transmitter:** Beltline & Mansfield Rds. intersection, Cedar Hill.

**Note:** Latitude and longitude coordinates shown are based on the North American Datum of 1927 (NAD 27) as currently required by the Mass Media Bureau of the FCC.

**Ownership:** Fox Television Holdings Inc. (Group Owner).

**Began Operation:** September 10, 1998. Began analog operations: December 3, 1949. Sale to Times Mirror Co. by Times Herald Printing Co. along with Dallas-Times Herald, approved by FCC May 15, 1970. Sale to Argyle Television Holding Inc. by Times Mirror Co. approved by FCC August 6, 1993. Sale to New World Communications by Argyle Television Holding Inc. approved by FCC March 31, 1995. Sale to present owner by New World Communications approved by FCC November 7, 1996. Ceased analog operations: June 12, 2009.

**Represented (legal):** Skadden, Arps, Slate, Meagher & Flom LLP.

**Represented (engineering):** Smith & Fisher.

**Personnel:**

**Kathy Saunders,** Vice President & General Manager.

**Andy Alexander,** Vice President, Programming & Research.

**John Kukla,** Vice President, Creative Services.

**Marie Fuhrken,** Vice President, Finance.

**Dennis Welsh,** Vice President, Director of Sales.

**Mark LeValley,** Vice President, Engineering.

**Jeff Gurley,** Vice President, General Sales Manager.

**Jarrett Hale,** Local Sales Manager.

**Joe Foster,** Local Sales Manager.

**Maria Barrs,** Vice President, News.

**Jennifer Owen-Scott,** National Sales Manager.

**Ken Williams,** Chief Engineer.

**KDFW-DT BPCDT-20080616AAL GRANTED: 7/11/2008**



© 2011 Warren Communications News

**Kay Shera,** Traffic Director.

**Mitchell West,** Internet Sales Manager.

**City of License:** Dallas. **Station DMA:** Dallas-Fort Worth, TX. **Rank:** 5.

Circulation © 2010 Nielsen. Coverage based on Nielsen study.

GrandTotal	Cable TV Households	Non-cable TV Households	Total TV Households
Estimated Station Totals *	1,273,840	1,179,990	2,453,830
Average Weekly Circulation (2010)	757,783	746,630	1,504,413
Average Daily Circulation (2010)			637,157
Station DMA Total	Cable TV Households	Non-cable TV Households	Total TV Households
Estimated Station Totals *	1,165,750	1,126,050	2,291,800
Average Weekly Circulation (2010)	733,813	738,953	1,472,766
Average Daily Circulation (2010)			627,638
Other DMA Total	Cable TV Households	Non-cable TV Households	Total TV Households
Estimated Station Totals *	108,090	53,940	162,030
Average Weekly Circulation (2010)	23,970	7,677	31,647
Average Daily Circulation (2010)			9,519

\*Estimated station totals are sums of the Nielsen TV and Cable TV household estimates for each county in which the station registers viewing of more than 5% as per the Nielsen Survey Methods.

**KDTX-TV**  
**Ch. 45**

**Network Service:** TBN.

**Licensee:** Trinity Broadcasting Network Inc., 2442 Michelle Dr, Tustin, CA 92780.

**Studio:** 2823 W Irving Blvd, Irving, TX 75061.

**Mailing Address:** 2823 W Irving Blvd, Irving, TX 75061.

**Phone:** 972-313-1333. **Fax:** 972-790-5853.

**E-mail:** kdtx@tbn.org

**Web Site:** http://www.tbn.org

**Technical Facilities:** Channel No. 45 (656-662 MHz). Authorized power: 1000-kw max. visual, aural. Antenna: 1621-ft above av. terrain, 1473-ft. above ground, 2287-ft. above sea level.

Latitude 32° 32' 36"  
Longitude 96° 57' 32"

**Note:** Latitude and longitude coordinates shown are based on the North American Datum of 1927 (NAD 27) as currently required by the Mass Media Bureau of the FCC.

**Ownership:** Trinity Broadcasting Network Inc. (Group Owner).

**Began Operation:** October 1, 2002. Standard Definition. Began analog operations: February 9, 1987. Ceased analog operations: June 12, 2009.

**Represented (legal):** Colby M. May.

**Personnel:**

Steve Fjordbak, Station Manager.

Carl Young, Chief Engineer.

Alicia Garcia, Public Affairs Director.

**City of License:** Dallas. **Station DMA:** Dallas-Fort Worth, TX. **Rank:** 5.



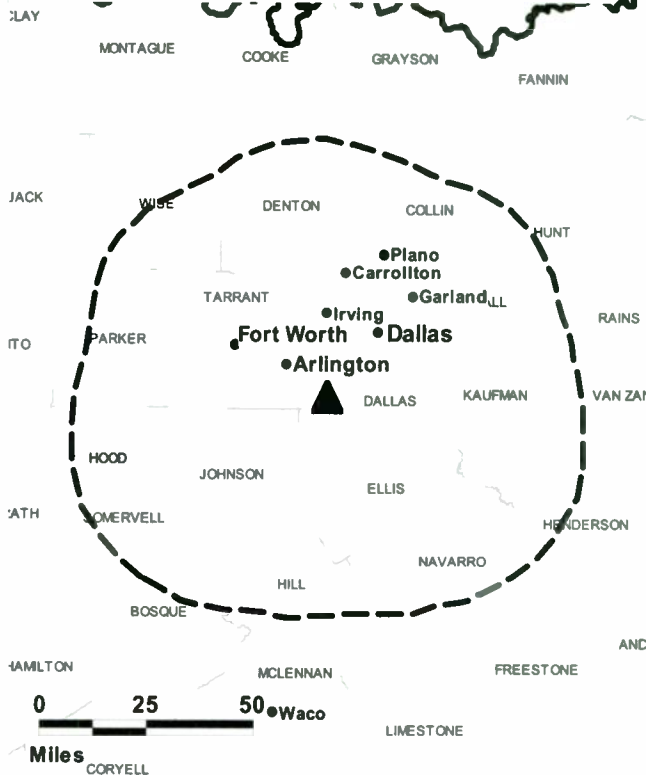
FULLY SEARCHABLE • CONTINUOUSLY UPDATED • DISCOUNT RATES FOR PRINT PURCHASERS

For more information call 800-771-9202 or visit [www.warren-news.com](http://www.warren-news.com)

Digital cable and TV coverage maps.  
Visit [www.warren-news.com/mediaprints.htm](http://www.warren-news.com/mediaprints.htm)



KDTX-TV BMPCDT-20030417ABJ GRANTED: 1/20/2004



© 2011 Warren Communications News

Circulation © 2010 Nielsen. Coverage based on Nielsen study.

GrandTotal	Cable TV Households	Non-cable TV Households	Total TV Households
Estimated Station Totals *	352,070	10,480	362,550
Average Weekly Circulation (2010)	26,825	2,630	29,455
Average Daily Circulation (2010)			4,032
Station DMA Total	Cable TV Households	Non-cable TV Households	Total TV Households
Estimated Station Totals *	346,170	10,480	356,650
Average Weekly Circulation (2010)	26,512	2,630	29,142
Average Daily Circulation (2010)			4,014
Other DMA Total	Cable TV Households	Non-cable TV Households	Total TV Households
Estimated Station Totals *	5,900	0	5,900
Average Weekly Circulation (2010)	313	0	313
Average Daily Circulation (2010)			18

\*Estimated station totals are sums of the Nielsen TV and Cable TV household estimates for each county in which the station registers viewing of more than 5% as per the Nielsen Survey Methods.

**KXTX-TV**  
**Ch. 40**

**Network Service:** TMO.

**Licensee:** NBC Telemundo License Co., 1299 Pennsylvania Ave NW, 11th Fl, c/o NBC Inc., Washington, DC 20004.

**Studio:** 3100 McKinnon St, Ste 800, Dallas, TX 75201.

**Mailing Address:** 3100 McKinnon St, Ste 800, Dallas, TX 75201.

**Phone:** 214-521-3900. **Fax:** 817-654-6528.

**E-mail:** jxflores@telemundo.com

**Web Site:** http://www.telemundodallas.com

**Technical Facilities:** Channel No. 40 (626-632 MHz). Authorized power: 1000-kw max. visual, aural. Antenna: 1621-ft above av. terrain, 1430-ft. above ground, 2244-ft. above sea level.

Latitude 32° 35' 07"  
Longitude 96° 58' 06"

**Note:** Latitude and longitude coordinates shown are based on the North American Datum of 1927 (NAD 27) as currently required by the Mass Media Bureau of the FCC.

**Ownership:** NBC Universal (Group Owner).

**Began Operation:** August 1, 2002. Standard Definition. Began analog operations: February 5, 1968 as KDTV. Donation to United States Media Corp. by Doubleday Broadcasting Co. approved by FCC November 9, 1973. Following transfer, Christian Broadcasting switched to Ch. 39 from Ch. 33, which went dark. Proposed sale to Family Group Broadcasting (Ian N. Wheeler, et al.) dismissed November 24, 1986. Sale to Southwestern Sports Television LP by United States Media Corp. approved by FCC November 13, 2000. Sale to Pappas Telecasting Companies by Southwestern Sports Television LP approved by FCC November 13, 2000 but never consummated. Sale to Telemundo Holdings Inc. by Southwestern Sports Television LP approved by FCC August 31, 2001. Transfer to present owner by Telemundo Holdings Inc. approved by FCC April 10, 2002 (Television Digest, Vol. 42:15). Ceased analog operations: June 12, 2009.

**Personnel:**

**Manuel Abud**, Vice President & General Manager.

**Joe Jaime**, Local Sales Manager.

**Andres Chaparro**, General Sales Manager.

**Jose Flores**, News Director.

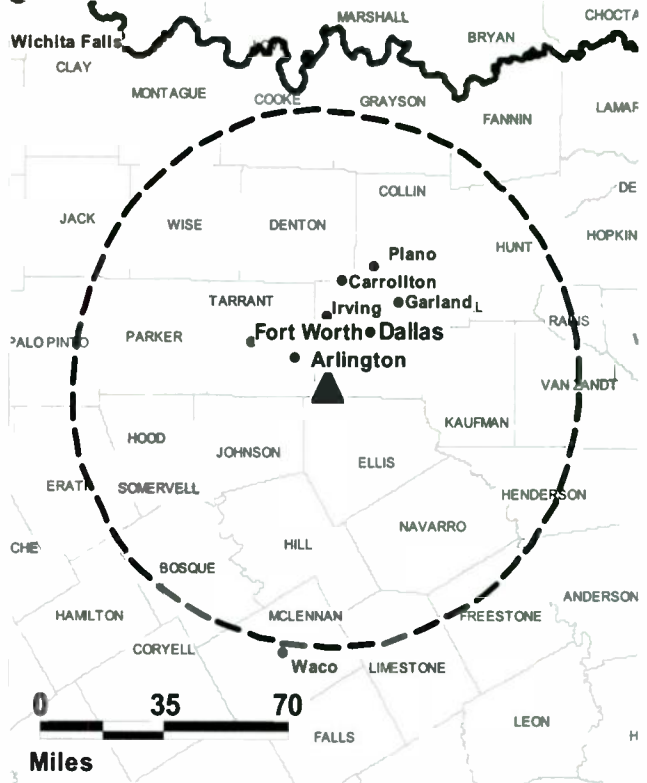
**Joe Rushing**, Chief Engineer.

**Maria Rios**, Business Manager.

**Carmen Moreno**, Promotion Director.

**Bryan McCall**, Production Manager.

**KXTX-TV BPCDT-19990625KJ GRANTED: 11/24/2000**



© 2011 Warren Communications News

**City of License:** Dallas. **Station DMA:** Dallas-Fort Worth, TX. **Rank:** 5.

Circulation © 2010 Nielsen. Coverage based on Nielsen study.

GrandTotal	Cable TV Households	Non-cable TV Households	Total TV Households
Estimated Station Totals *	1,123,860	1,044,870	2,168,730
Average Weekly Circulation (2010)	126,631	165,402	292,033
Average Daily Circulation (2010)			134,094

Station DMA Total	Cable TV Households	Non-cable TV Households	Total TV Households
Estimated Station Totals *	1,123,860	1,044,870	2,168,730
Average Weekly Circulation (2010)	126,631	165,402	292,033
Average Daily Circulation (2010)			134,094

\*Estimated station totals are sums of the Nielsen TV and Cable TV household estimates for each county in which the station registers viewing of more than 5% as per the Nielsen Survey Methods.

**WFAA**  
**Ch. 8**

**Network Service:** ABC.

**Licensee:** WFAA-TV Inc., 400 S Record St, Dallas, TX 75202-4806.

**Studio:** 606 Young St., Communications Center, Dallas, TX 75202-4810.

**Mailing Address:** 606 Young St, Communications Center, Dallas, TX 75202.

**Phone:** 214-748-9631. **Fax:** 214-977-6590.

**E-mail:** news8@wfaa.com

**Web Site:** http://www.wfaa.com

**Technical Facilities:** Channel No. 8 (180-186 MHz). Authorized power: 45-kw visual, aural. Antenna: 1680-ft above av. terrain, 1499-ft. above ground, 2308-ft. above sea level.

Latitude 32° 35' 06"  
Longitude 96° 58' 41"

Requests CP for change to 55-kw visual, 1673-ft above av. terrain, 1499-ft. above ground, 2308-ft. above sea level; BPCDT-20091223ALX.

**Transmitter:** 1570 W. Beltline Rd., Cedar Hill.

**Note:** Latitude and longitude coordinates shown are based on the North American Datum of 1927 (NAD 27) as currently required by the Mass Media Bureau of the FCC.

**Satellite Earth Stations:** Transmitter Harris; Scientific-Atlanta, 5.5-meter Ku-band; Scientific-Atlanta, 7-meter C-band; Scientific-Atlanta receivers.

**Ownership:** Belo Corp. (Group Owner).

**Began Operation:** February 27, 1998. Standard Definition. Station broadcasting digitally on its analog channel allotment. Began analog operations: September 17, 1949 as KBTW. Sold to present owner February 1950 (Television Digest, Vol. 6:4, 11). Ceased analog operations: June 12, 2009.

**Represented (sales):** TeleRep Inc.

**Represented (legal):** Wiley Rein LLP.

**Represented (engineering):** Cohen Dippell & Everist PC.

**Personnel:**

**Mike Devlin**, President & General Manager.

**Deldre Davis**, Human Resources Director.

**Angela Betasso**, Local Sales Manager.

**Michael Valentine**, Vice President, News.

**David Johnson**, Engineering Director.

**Steve Kennett**, Controller.

**David Walther**, Program Director.

**James Glass**, Creative Services Director.

**Laura Lauskew**, Traffic Manager.

**Stephanie Walters**, Community Relations Director.



**City of License:** Dallas. **Station DMA:** Dallas-Fort Worth, TX. **Rank:** 5.

Circulation © 2010 Nielsen. Coverage based on Nielsen study.

GrandTotal	Cable TV Households	Non-cable TV Households	Total TV Households
Estimated Station Totals *	1,280,220	1,184,110	2,464,330
Average Weekly Circulation (2010)	763,672	697,609	1,461,281
Average Daily Circulation (2010)			654,165
Station DMA Total	Cable TV Households	Non-cable TV Households	Total TV Households
Estimated Station Totals *	1,165,750	1,126,050	2,291,800
Average Weekly Circulation (2010)	728,384	690,036	1,418,420
Average Daily Circulation (2010)			641,635
Other DMA Total	Cable TV Households	Non-cable TV Households	Total TV Households
Estimated Station Totals *	114,470	58,060	172,530
Average Weekly Circulation (2010)	35,288	7,573	42,861
Average Daily Circulation (2010)			12,530

\*Estimated station totals are sums of the Nielsen TV and Cable TV household estimates for each county in which the station registers viewing of more than 5% as per the Nielsen Survey Methods.

**KMPX**  
**Ch. 30**

**Network Service:** IND.

**Licensee:** Liberman Television of Dallas License LLC, 1845 Empire Ave, Burbank, CA 91504.

**Studio:** 4201 Pool Rd., Colleyville, TX 76034.

**Mailing Address:** 4201 Pool Rd, Colleyville, TX 76034.

**Phone:** 817-868-2900. **Fax:** 817-868-2929.

**E-mail:** krcainfo@kmpx29.tv

**Web Site:** http://www.kmpx29.tv

**Technical Facilities:** Channel No. 30 (566-572 MHz). Authorized power: 1000-kw max. visual, aural. Antenna: 1785-ft above av. terrain, 1610-ft. above ground, 2413-ft. above sea level.

Latitude	32°	35'	19"
Longitude	96°	58'	05"

**Note:** Latitude and longitude coordinates shown are based on the North American Datum of 1927 (NAD 27) as currently required by the Mass Media Bureau of the FCC.

**Ownership:** Liberman Broadcasting Inc. (Group Owner).

**Began Operation:** March 17, 2006. Began analog operations: September 15, 1993. Sale to present owner by Word of God Fellowship Inc. approved by FCC October 24, 2003. Ceased analog operations: June 12, 2009.

**Represented (legal):** Wiley Rein LLP.

**Personnel:**

Rosa Cuellar-Khraish, General Manager.

Michael Greenspan, National Sales Manager.

Boone Nerren, Regional Sales Manager.

Carlos Alba, Production Director.

Thuy Morahan, Marketing Director.

Dick Liebert, Chief Engineer.

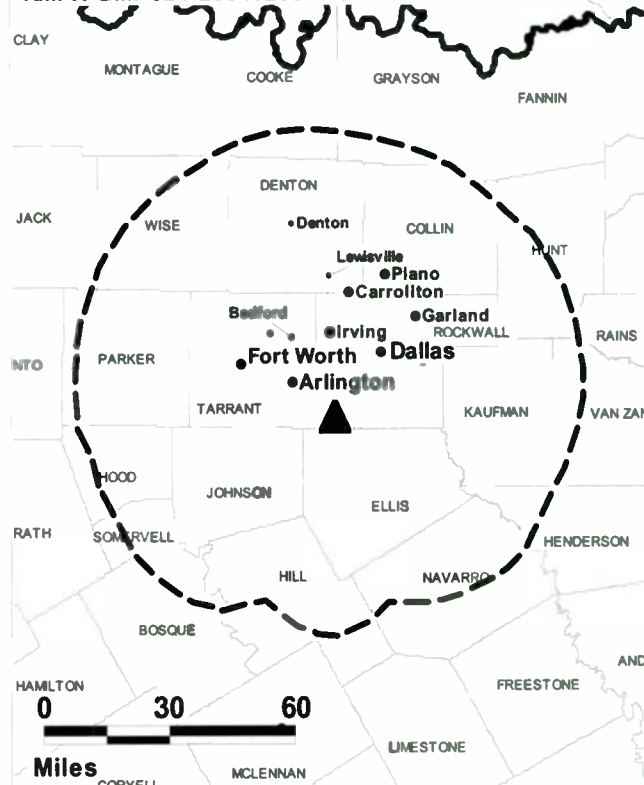
Esmeralda Morales, Business Manager.

Steve Rodriguez, Traffic Manager.

Anthony Guitierrez, Promotions Director.

**City of License:** Decatur. **Station DMA:** Dallas-Fort Worth, TX. **Rank:** 5.

KMPX B MPCDT-20040209AAG GRANTED: 3/16/2004



© 2011 Warren Communications News

Circulation © 2010 Nielsen. Coverage based on Nielsen study.

GrandTotal	Cable TV Households	Non-cable TV Households	Total TV Households
Estimated Station Totals *	938,480	941,430	1,879,910
Average Weekly Circulation (2010)	111,697	143,144	254,841
Average Daily Circulation (2010)			110,309

Station DMA Total	Cable TV Households	Non-cable TV Households	Total TV Households
Estimated Station Totals *	938,480	941,430	1,879,910
Average Weekly Circulation (2010)	111,697	143,144	254,841
Average Daily Circulation (2010)			110,309

\*Estimated station totals are sums of the Nielsen TV and Cable TV household estimates for each county in which the station registers viewing of more than 5% as per the Nielsen Survey Methods.

**KYVV-TV**  
(formerly KTRG)

**Ch. 28**

**Network Service:** IND.

**Grantee:** SATV 10 LLC, Debtor in Possession, 10155 Collins Ave, Ste 1505, Bal Harbour, FL 33154.

**Studio:** 80 Las Palmas, Del Rio, TX 78841.

**Mailing Address:** 203 Saint Peter St., Del Rio, TX 78840-4282.

**Phone:** 830-488-5093.

**Technical Facilities:** Channel No. 28 (554-560 MHz). Authorized power: 1000-kw max. visual, aural. Antenna: 328-ft above av. terrain, 282-ft. above ground, 1339-ft. above sea level.

Latitude	29°	20'	39"
Longitude	100°	51'	39"

Requests modification of CP for change to 265-kw max. visual, 2211-ft above av. terrain, 1968-ft. above ground, 3665-ft. above sea level; lat. 29° 28' 10", long. 99° 56' 29", BMPCDT-20080618ACC.

**Note:** Latitude and longitude coordinates shown are based on the North American Datum of 1927 (NAD 27) as currently required by the Mass Media Bureau of the FCC.

**Ownership:** SATV 10 LLC, Debtor in Possession.

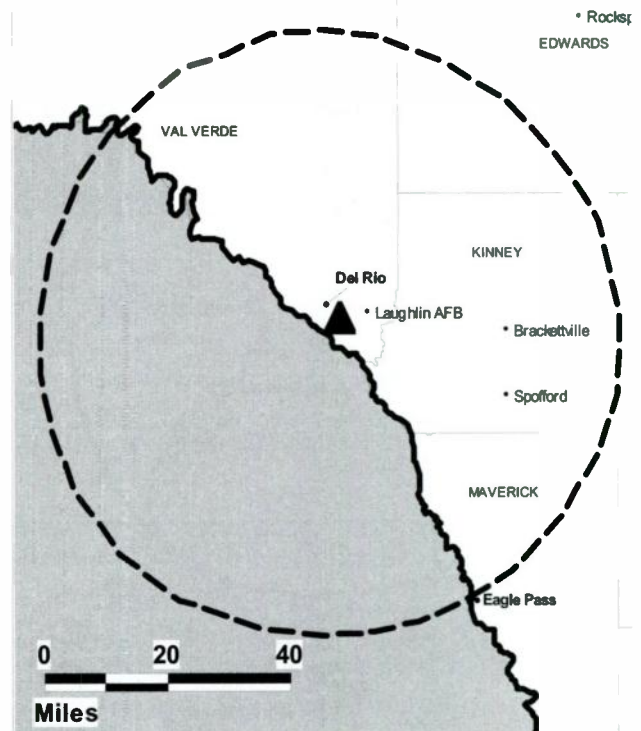
**Began Operation:** June 12, 2009. Began analog operations: June 1, 1998. Sale to present owner by Ortiz Broadcasting Corp. approved by FCC February 15, 2007. Station granted Special Temporary Authority December 28, 2005 to remain silent during relocation of facilities to an alternative tower site. Station returned to air April 11, 2008. Involuntary transfer to Ben Floyd, Trustee In Bankruptcy, approved by FCC April 6, 2005. Involuntary transfer from Carlos Ortiz (deceased) to Aracelis Ortiz, Executrix of Carlos Ortiz Estate, approved by FCC March 16, 2001. Sale to Ortiz Broadcasting Corp. by Republic Broadcasting Co. approved by FCC July 24, 1997. Sale to Commonwealth Broadcasting Group Inc. dismissed at request of Republic, September 16, 1996. Transfer within Republic Broadcasting Co. from M. D. Lynch to Thomas Robert Gilchrist approved by FCC September 24, 1993. Assignment to debtor in possession status approved by FCC March 12, 2009. Ceased analog operations: June 12, 2009.

**Represented (legal):** Rini Coran PC.

**Personnel:**

**Marcos Guajardo,** General Manager.

KYVV-TV BPCDT-19991101AEN GRANTED: 11/5/2004



© 2011 Warren Communications News

**Wes Broadcasting,** Chief Engineer.

**Paul Libovitz,** General Sales Manager.

**Patrice Doley,** Marketing Director.

**Barbara Lawrence,** Program Director.

**City of License:** Del Rio. **Station DMA:** San Antonio, TX. **Rank:** 37.

**Nielsen Data:** Not available.

**KVAW**  
**Ch. 18**

**Network Service:** IND.

**Licensee:** The Estate of Joseph A. Zavaletta, Deceased, 4188 N Tallgrass Ave, Meridian, ID 83646.

**Studio:** 2524 N Veterans Blvd, Eagle Pass, TX 78852.

**Mailing Address:** 2524 N Veterans Blvd, Eagle Pass, TX 78852.

**Phone:** 830-773-3668.

**Technical Facilities:** Channel No. 18 (494-500 MHz). Authorized power: 50-kw max. visual, aural. Antenna: 278-ft above av. terrain, 1063-ft. above ground, 1870-ft. above sea level.

Latitude	28°	43'	32"
Longitude	100°	28'	35"

Requests CP for change to channel number 24, 1000-kw max. visual, 1985-ft above av. terrain, 1965-ft. above ground, 2669-ft. above sea level; lat. 28° 50' 42", long. 99° 33' 22", BPCDT-20080402AAG.

**Note:** Latitude and longitude coordinates shown are based on the North American Datum of 1927 (NAD 27) as currently required by the Mass Media Bureau of the FCC.

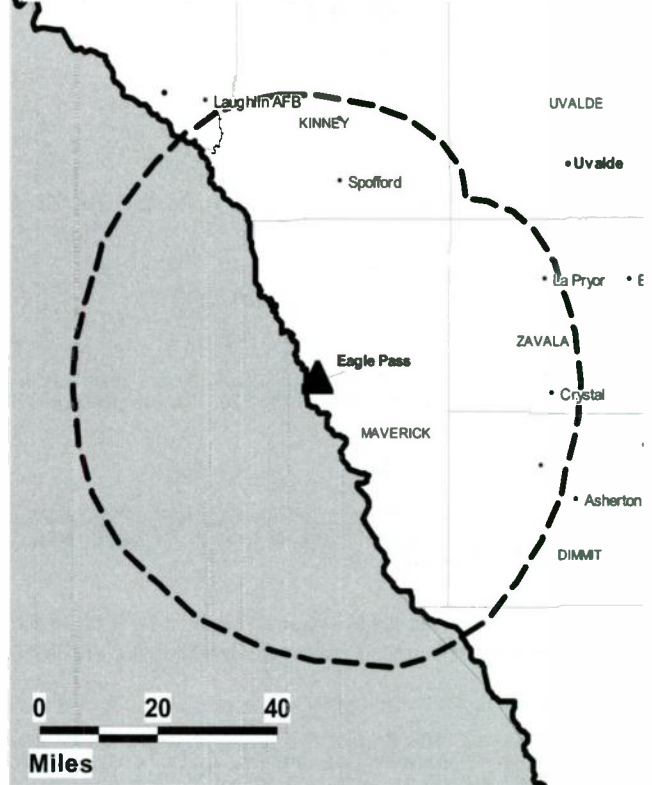
**Ownership:** The Estate of Joseph A. Zavaletta, Deceased (Group Owner).

**Began Operation:** March 8, 2007. Began analog operations: June 15, 1991. Involuntary assignment to present owner approved by FCC March 19, 2010. Dr. Joseph A. Zavaletta died January 25, 2010. Sale to Dr. Joseph A. Zavaletta by Hispanic Television Network Inc., Debtor in Possession approved by FCC August 23, 2004. Sale to Hispanic Television Network Inc. by Juan Wheeler Jr. approved by FCC February 13, 2001. Station petitioned FCC July 2007 to remain off air due to financial difficulties. Ceased analog operations: June 12, 2009.

**Represented (legal):** Fletcher, Heald & Hildreth PLC.

**City of License:** Eagle Pass. **Station DMA:** San Antonio, TX. **Rank:** 37.

KVAW BPCDT-20001101AAZ GRANTED: 3/7/2001



© 2011 Warren Communications News

Nielsen Data: Not available.



**KDBC-TV**  
**Ch. 18**

**Network Service:** MNT, CBS.

**Licensee:** TTBG/KDBC License Sub LLC, 1776 K St NW, c/o Wiley Rein LLP, Washington, DC 20006.

**Studio:** 801 N Oregon, El Paso, TX 79902.

**Mailing Address:** 801 N Oregon, El Paso, TX 79902.

**Phone:** 915-532-5421. **Fax:** 915-496-4590.

**E-mail:** hgrizzard@ktsm.com

**Web Site:** http://www.kdbc.com

**Technical Facilities:** Channel No. 18 (494-500 MHz). Authorized power: 363-kw max. visual, aural. Antenna: 1299-ft above av. terrain, 175-ft. above ground, 5375-ft. above sea level.

Latitude	31°	47'	46"
Longitude	106°	28'	57"

Holds CP for change to 413-kw max. visual, 1532-ft above av. terrain, 394-ft. above ground, 5594-ft. above sea level; BMPCDT-20090121ABN.

**Note:** Latitude and longitude coordinates shown are based on the North American Datum of 1927 (NAD 27) as currently required by the Mass Media Bureau of the FCC.

**Ownership:** TTBG LLC.

**Began Operation:** August 10, 2005. Began analog operations: December 14, 1952. Ceased analog operations: June 12, 2009. Sale to present owner by E. Roger Williams, Trustee approved by FCC July 1, 2009. Involuntary transfer of control by KDBC License LLC - Debtor-in-Possession from Harry J. Pappas, Debtor-in-Possession to E. Roger Williams, Trustee approved by FCC September 17, 2008. Assignment to debtor-in-possession status approved by FCC July 3, 2008. Sale to Pappas Telecasting Companies by Imes Communications approved by FCC January 21, 2004. Sale to Pappas Telecasting by Imes Communications approved by FCC May 31, 2000 but never consummated. Sale to Imes Communications by United Broadcasting Corp. approved by FCC May 10, 1988. Sale to United Broadcasting Corp. by El Paso TV Co. approved by FCC April 21, 1986. Sale to Evening Post Publishing Co. by Doubleday Broadcasting Co. approved by FCC August 30, 1974. Previous sale of Trigg-Vaughn station group to Doubleday approved by FCC February 1, 1967. Sale as KRÖD-TV-AM to Trigg-Vaughn interests by Dorrance Roderick and family, publisher of El Paso Times, approved by FCC October 29, 1959.

**Represented (legal):** Wiley Rein LLP.

**Represented (sales):** Blair Television.

**Personnel:**

**Bram Watkins**, General Manager.

**Hollis Grizzard**, Station Manager.

**Robert Rios**, National Sales Manager.

**Rick Bagley**, News Director.

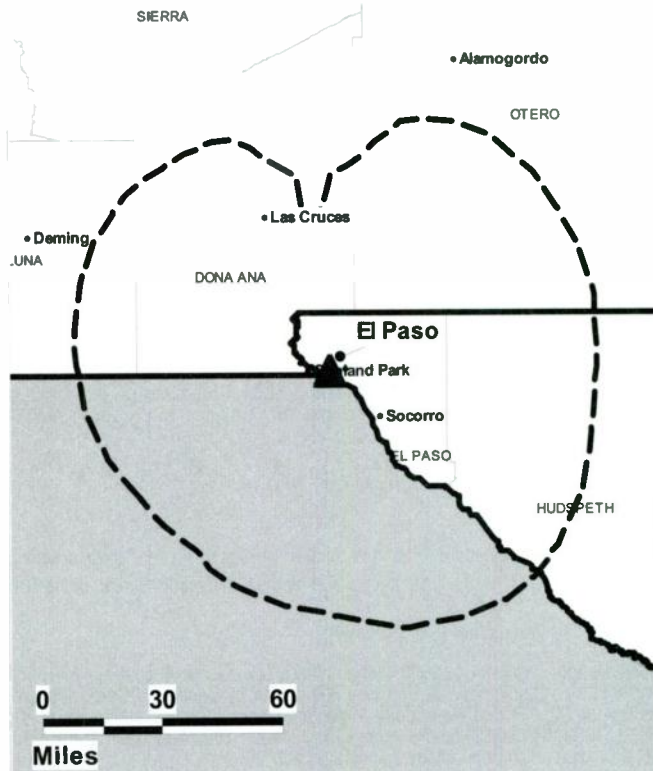
**Jaime Martinez**, Chief Engineer.

**Margaret Carrillo**, Business Manager.

**Isabel Castillo**, Program Director.

**Tim Kruz**, Production & Creative Services Director.

**KDBC-TV BMPCDT-20090121ABN GRANTED: 1/23/2009**



Rita Fortini, Traffic Manager.

**City of License:** El Paso. **Station DMA:** El Paso, TX (Las Cruces, NM).

Circulation © 2010 Nielsen. Coverage based on Nielsen study.

GrandTotal	Cable TV Households	Non-cable TV Households	Total TV Households
Estimated Station Totals *	144,350	187,530	331,880
Average Weekly Circulation (2010)	75,269	70,648	145,917
Average Daily Circulation (2010)			64,027
Station DMA Total	Cable TV Households	Non-cable TV Households	Total TV Households
Estimated Station Totals *	137,090	171,720	308,810
Average Weekly Circulation (2010)	71,022	69,605	140,627
Average Daily Circulation (2010)			61,858
Other DMA Total	Cable TV Households	Non-cable TV Households	Total TV Households
Estimated Station Totals *	7,260	15,810	23,070
Average Weekly Circulation (2010)	4,247	1,043	5,290
Average Daily Circulation (2010)			2,169

\*Estimated station totals are sums of the Nielsen TV and Cable TV household estimates for each county in which the station registers viewing of more than 5% as per the Nielsen Survey Methods.

**KFOX-TV**  
**Ch. 15**

**Network Service:** FOX.

**Licensee:** KTVU Partnership, 6004 N. Mesa St, El Paso, TX 79912.

**Studio:** 6004 N. Mesa, El Paso, TX 79912.

**Mailing Address:** 6004 N. Mesa, El Paso, TX 79912.

**Phone:** 915-833-8585. **Fax:** 915-833-8973.

**E-mail:** john.witte@kfoxtv.com

**Web Site:** http://www.kfoxtv.com

**Technical Facilities:** Channel No. 15 (476-482 MHz). Authorized power: 1000-kw max. visual, aural. Antenna: 1975-ft above av. terrain, 335-ft. above ground, 6083-ft. above sea level.

Latitude 31° 48' 55"  
Longitude 106° 29' 20"

**Note:** Latitude and longitude coordinates shown are based on the North American Datum of 1927 (NAD 27) as currently required by the Mass Media Bureau of the FCC.

**Ownership:** KTVU Partnership (Group Owner).

**Began Operation:** October 31, 2005. Began analog operations: August 1, 1979. Sale to Santa Fe Communications & DeRance Foundation by Cristo Rey Corp. approved by FCC April 20, 1983. Sale to John Mulderrig & David Caparis approved by FCC June 17, 1988. Sale to Cox approved by FCC June 27, 1996 (Television Digest, Vol. 36:21). Ceased analog operations: June 12, 2009.

**Represented (legal):** Dow Lohnes PLLC.

**Represented (sales):** TeleRep Inc.

**Personnel:**

**John Witte**, Vice President & General Manager.

**Kevin Hayes**, Local Sales Manager.

**Neil Henderson**, National Sales Manager.

**Elizabeth O'Hara**, News Director.

**Antonio Castro**, Chief Engineer.

**Candace MacBlain**, Creative Services Director.

**Josie Garmon**, Traffic Manager.

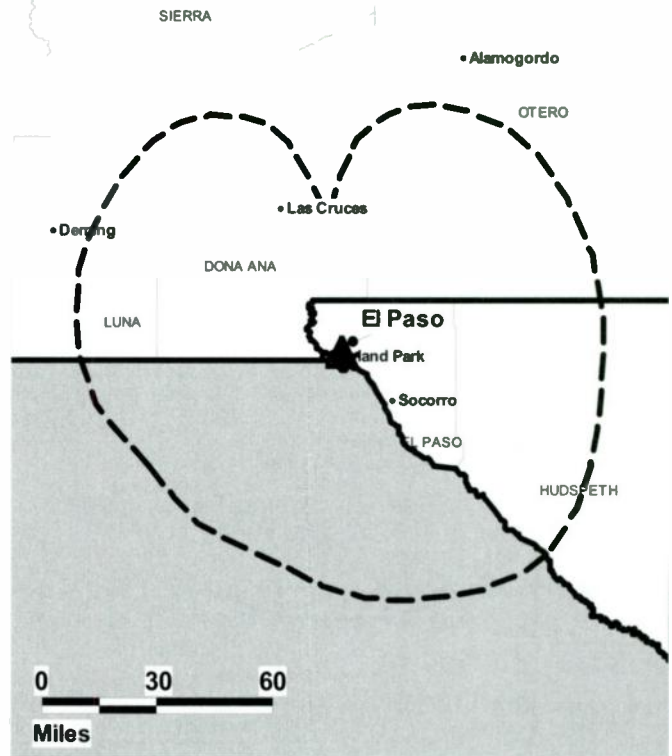
**Armando Maldonado**, Business Manager.

**Eddie Hernandez**, Production Manager.

**Nichole Villalobos**, Program Director.

**City of License:** El Paso. **Station DMA:** El Paso, TX (Las Cruces, NM).

KFOX-TV B MPCDT-20040319AGZ GRANTED: 4/22/2005



© 2011 Warren Communications News

Circulation © 2010 Nielsen. Coverage based on Nielsen study.

GrandTotal	Cable TV Households	Non-cable TV Households	Total TV Households
Estimated Station Totals *	144,350	171,720	316,070
Average Weekly Circulation (2010)	76,814	82,603	159,417
Average Daily Circulation (2010)			66,350
Station DMA Total	Cable TV Households	Non-cable TV Households	Total TV Households
Estimated Station Totals *	137,090	171,720	308,810
Average Weekly Circulation (2010)	75,289	82,603	157,892
Average Daily Circulation (2010)			66,183
Other DMA Total	Cable TV Households	Non-cable TV Households	Total TV Households
Estimated Station Totals *	7,260	0	7,260
Average Weekly Circulation (2010)	1,525	0	1,525
Average Daily Circulation (2010)			167

\*Estimated station totals are sums of the Nielsen TV and Cable TV household estimates for each county in which the station registers viewing of more than 5% as per the Nielsen Survey Methods.

**KINT-TV**  
**Ch. 25**

**Network Service:** UNV.

**Grantee:** Entravision Holdings LLC, 2425 Olympic Blvd, Ste 6000 W, Santa Monica, CA 90404.

**Studio:** 5426 N. Mesa St., El Paso, TX 79912.

**Mailing Address:** 5426 N. Mesa St, El Paso, TX 79912.

**Phone:** 915-581-1126. **Fax:** 915-581-1393.

**E-mail:** dcandelaria@entravision.com

**Web Site:** <http://www.univision26.com>

**Technical Facilities:** Channel No. 25 (536-542 MHz). Authorized power: 1000-kw max. visual, aural. Antenna: 1441-ft above av. terrain, 316-ft. above ground, 5516-ft. above sea level.

Latitude 31° 47' 46"  
Longitude 106° 28' 57"

**Note:** Latitude and longitude coordinates shown are based on the North American Datum of 1927 (NAD 27) as currently required by the Mass Media Bureau of the FCC.

**Ownership:** Entravision Communications Corp. (Group Owner).

**Began Operation:** November 17, 2006. Station operating under Special Temporary Authority at 1.8-kw max. visual. Began analog operations: May 5, 1984. Ceased analog operations: June 12, 2009.

**Personnel:**

**David Candelaria**, General Manager.

**Diana DeLara**, General Sales Manager.

**Zoltan Csanyi**, News Director.

**Alfredo Durand**, Chief Engineer.

**Richard Franco**, Chief Financial Officer.

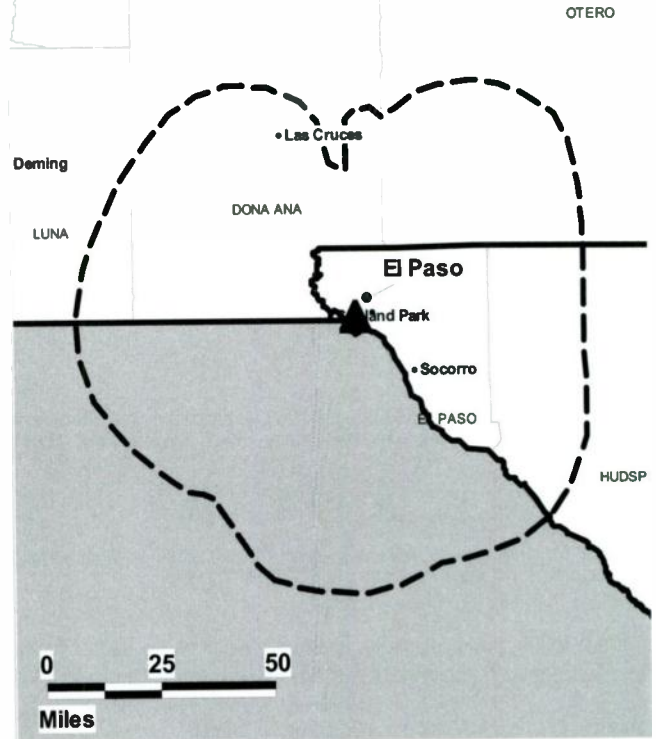
**Sylvia Martinez**, Program Director.

**Abel Rodriguez**, Promotion Director.

**Gilbert Martinez**, Production Manager.

**City of License:** El Paso. **Station DMA:** El Paso, TX (Las Cruces, NM).

KINT-TV BPCDT-19991029AGI GRANTED: 11/5/2001



© 2011 Warren Communications News

Circulation © 2010 Nielsen. Coverage based on Nielsen study.

GrandTotal	Cable TV Households	Non-cable TV Households	Total TV Households
Estimated Station Totals *	137,090	171,720	308,810
Average Weekly Circulation (2010)	33,221	64,494	97,715
Average Daily Circulation (2010)			58,898
Station DMA Total	Cable TV Households	Non-cable TV Households	Total TV Households
Estimated Station Totals *	137,090	171,720	308,810
Average Weekly Circulation (2010)	33,221	64,494	97,715
Average Daily Circulation (2010)			58,898

\*Estimated station totals are sums of the Nielsen TV and Cable TV household estimates for each county in which the station registers viewing of more than 5% as per the Nielsen Survey Methods.

**KTFN**  
**Ch. 51**

**Network Service:** TEL.

**Grantee:** Entravision Holdings LLC, 2425 Olympic Blvd, Ste 6000 W, Santa Monica, CA 90404.

**Studio:** 5426 N. Mesa, El Paso, TX 79912.

**Mailing Address:** 5426 N. Mesa St, El Paso, TX 79912.

**Phone:** 915-581-1126. **Fax:** 915-585-4612.

**E-mail:** dcandelaria@entravision.com

**Web Site:** http://www.entravision.com

**Technical Facilities:** Channel No. 51 (692-698 MHz). Authorized power: 70-kw max. visual, aural. Antenna: 1723-ft above av. terrain, 190-ft. above ground, 5794-ft. above sea level.

Latitude	31°	48'	18"
Longitude	106°	28'	59"

Requests CP for change to 250-kw max. visual, 1722-ft above av. terrain, 190-ft. above ground, 5797-ft. above sea level; BPCDT-20091022ABM.

**Note:** Latitude and longitude coordinates shown are based on the North American Datum of 1927 (NAD 27) as currently required by the Mass Media Bureau of the FCC.

**Ownership:** Entravision Communications Corp. (Group Owner).

**Began Operation:** November 27, 2006. Began analog operations: June 22, 1991. Ceased analog operations: June 12, 2009.

**Personnel:**

**David Candelaria,** Station Manager.

**Diana De Lara,** General Sales Manager.

**Zoltan Csanyi,** News Director.

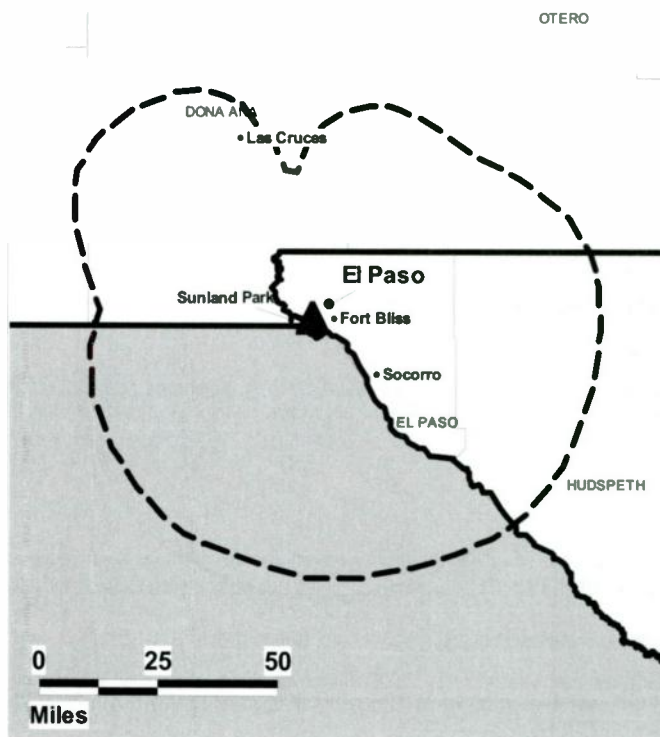
**Alfredo Durand,** Chief Engineer.

**Luz Ramirez,** Program Director & Traffic Manager.

**Gilbert Martinez,** Production Manager.

**City of License:** El Paso. **Station DMA:** El Paso, TX (Las Cruces, NM).

KTFN BPCDT-19991029AEX GRANTED: 7/13/2001



© 2011 Warren Communications News

Circulation © 2010 Nielsen. Coverage based on Nielsen study.

GrandTotal	Cable TV Households	Non-cable TV Households	Total TV Households
Estimated Station Totals *	103,180	171,720	274,900
Average Weekly Circulation (2010)	14,136	33,255	47,391
Average Daily Circulation (2010)			18,162
Station DMA Total	Cable TV Households	Non-cable TV Households	Total TV Households
Estimated Station Totals *	103,180	171,720	274,900
Average Weekly Circulation (2010)	14,136	33,255	47,391
Average Daily Circulation (2010)			18,162

\*Estimated station totals are sums of the Nielsen TV and Cable TV household estimates for each county in which the station registers viewing of more than 5% as per the Nielsen Survey Methods.

**KTSM-TV**  
**Ch. 9**

**Network Service:** NBC.

**Licensee:** ComCorp of El Paso License Corp., PO Box 53708, Lafayette, LA 70505-3708.

**Studio:** 801 N Oregon St, El Paso, TX 79902.

**Mailing Address:** 801 N Oregon St, El Paso, TX 79902.

**Phone:** 915-532-5421. **Fax:** 915-532-6793.

**E-mail:** hgizzard@ktsm.com

**Web Site:** http://www.ktsm.com

**Technical Facilities:** Channel No. 9 (186-192 MHz). Authorized power: 34-kw visual, aural. Antenna: 1893-ft above av. terrain, 335-ft. above ground, 5964-ft. above sea level.

Latitude 31° 48' 18"  
Longitude 106° 28' 57.6"

Requests CP for change to 70-kw visual; BPCDT-20091104AFO.

**Note:** Latitude and longitude coordinates shown are based on the North American Datum of 1927 (NAD 27) as currently required by the Mass Media Bureau of the FCC.

**Ownership:** Communications Corp. of America (Group Owner).

**Began Operation:** September 13, 2005. Station broadcasting digitally on its analog channel allotment. Began analog operations: January 4, 1953. Sale to Communications Corp. of America by Tri-State Broadcasting Co. Inc. approved by FCC July 23, 1997. Transfer of control from Thomas R. Galloway Sr. to Apollo Capital Management II Inc. & Thomas R. Galloway Sr. jointly approved by FCC April 16, 2004. Involuntary transfer of control to debtor in possession approved by FCC August 29, 2006. Company emerged from debtor in possession status October 4, 2007. Ceased analog operations: June 12, 2009.

**Represented (sales):** Katz Media Group.

**Represented (legal):** Dow Lohnes PLLC.

**Personnel:**

**Gary Sotir,** General Manager & Program Director.

**Hollis Grizzard,** Station Manager.

**Deb Hastings,** Sales Manager.

**Kim Bridger,** News Director.

**Jaime Martinez,** Chief Engineer.

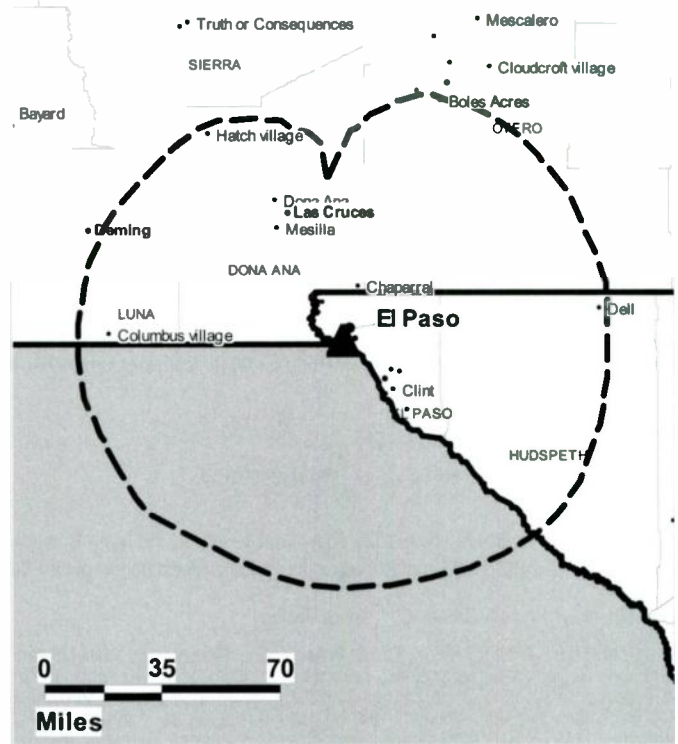
**Maria Saavedra,** Promotion Director.

**Raul Martinez,** Production Manager.

**Mimi Sanchez,** Traffic Manager.

**City of License:** El Paso. **Station DMA:** El Paso, TX (Las Cruces, NM).

**KTSM-TV BPCDT-20080619AEW GRANTED: 12/2/2008**



Circulation © 2010 Nielsen. Coverage based on Nielsen study.

<b>GrandTotal</b>	<b>Cable TV Households</b>	<b>Non-cable TV Households</b>	<b>Total TV Households</b>
Estimated Station Totals *	139,950	187,530	327,480
Average Weekly Circulation (2010)	78,694	83,188	161,882
Average Daily Circulation (2010)			79,079
<b>Station DMA Total</b>	<b>Cable TV Households</b>	<b>Non-cable TV Households</b>	<b>Total TV Households</b>
Estimated Station Totals *	137,090	171,720	308,810
Average Weekly Circulation (2010)	77,633	81,813	159,446
Average Daily Circulation (2010)			78,622
<b>Other DMA Total</b>	<b>Cable TV Households</b>	<b>Non-cable TV Households</b>	<b>Total TV Households</b>
Estimated Station Totals *	2,860	15,810	18,670
Average Weekly Circulation (2010)	1,061	1,375	2,436
Average Daily Circulation (2010)			457

\*Estimated station totals are sums of the Nielsen TV and Cable TV household estimates for each county in which the station registers viewing of more than 5% as per the Nielsen Survey Methods.

**KVIA-TV**  
**Ch. 7**

**Network Service:** CW, ABC.

**Licensee:** NPG of Texas LP, 4140 Rio Bravo, El Paso, TX 79902.

**Studio:** 4140 Rio Bravo St., El Paso, TX 79902.

**Mailing Address:** 4140 Rio Bravo St, El Paso, TX 79902.

**Phone:** 915-496-7777. **Fax:** 915-532-0070.

**E-mail:** kvia@kvia.com

**Web Site:** http://www.kvia.com

**Technical Facilities:** Channel No. 7 (174-180 MHz). Authorized power: 32.4-kw visual, aural. Antenna: 1942-ft above av. terrain, 335-ft. above ground, 5964-ft. above sea level.

Latitude 31° 48' 18"  
Longitude 106° 28' 58"

Requests CP for change to 55-kw visual; BPCDT-20091026AEI.

**Note:** Latitude and longitude coordinates shown are based on the North American Datum of 1927 (NAD 27) as currently required by the Mass Media Bureau of the FCC.

**Ownership:** News Press & Gazette Co. (Group Owner).

**Began Operation:** February 7, 2006. Station broadcasting digitally on its analog channel allotment. Began analog operations: September 1, 1956 n Ch. 13 which is now an educational outlet. Sale to present owner by Marsh Media Inc. approved by FCC December 9, 1994. Previous sale by John B. Walton Jr. approved by FCC February 24, 1976. Sale to Walton by Joseph Harris & Norman Alexander approved by FCC January 19, 1966 (Television Digest, Vol. 6:4). Sale to Harris & Alexander by McLendon Investment Corp. approved by FCC March 20, 1957 (Vol. 13:12). Ceased analog operations: June 12, 2009.

**Represented (sales):** Continental Television Sales.

**Personnel:**

**Kevin Lovell**, General Manager.

**Chris Swann**, Operations Manager.

**Dan Overstreet**, National Sales Manager.

**Brenda DeAnda**, News Director.

**Elias Ventanilla**, Chief Engineer.

**Mike Sepulveda**, Controller.

**Karla Huelga**, Program & Community Relations Director.

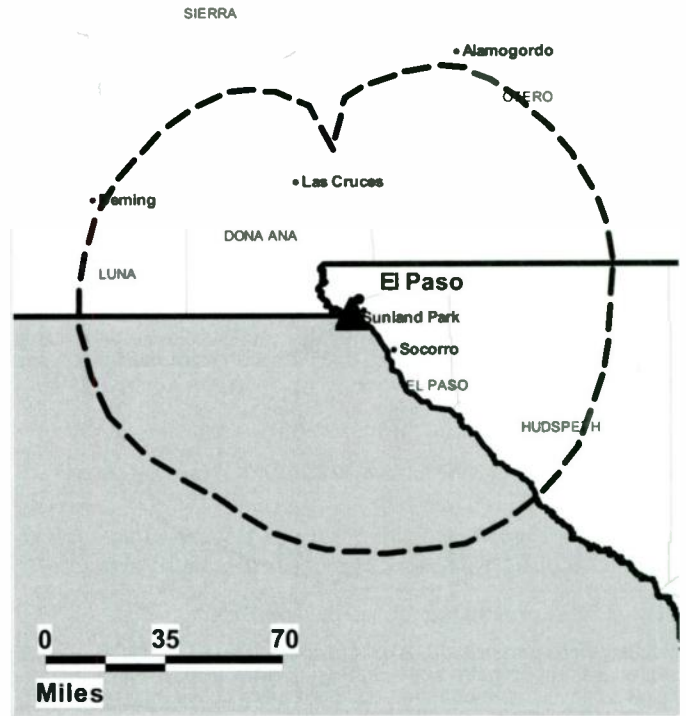
**Mark Ross**, Promotion Director.

**John Ross**, Creative Services Director.

**Kelly Rubi**, Traffic Manager.

**City of License:** El Paso. **Station DMA:** El Paso, TX (Las Cruces, NM).

**KVIA-TV BPCDT-20080222ADB GRANTED: 12/10/2008**



© 2011 Warren Communications News

Circulation © 2010 Nielsen. Coverage based on Nielsen study.

<b>GrandTotal</b>	<b>Cable</b>	<b>Non-cable</b>	<b>Total</b>
	<b>TV Households</b>	<b>TV Households</b>	<b>TV Households</b>
Estimated Station Totals *	149,040	194,910	343,950
Average Weekly Circulation (2010)	83,135	88,647	171,782
Average Daily Circulation (2010)			89,051
<b>Station DMA Total</b>	<b>Cable</b>	<b>Non-cable</b>	<b>Total</b>
	<b>TV Households</b>	<b>TV Households</b>	<b>TV Households</b>
Estimated Station Totals *	137,090	171,720	308,810
Average Weekly Circulation (2010)	80,176	85,853	166,029
Average Daily Circulation (2010)			86,335
<b>Other DMA Total</b>	<b>Cable</b>	<b>Non-cable</b>	<b>Total</b>
	<b>TV Households</b>	<b>TV Households</b>	<b>TV Households</b>
Estimated Station Totals *	11,950	23,190	35,140
Average Weekly Circulation (2010)	2,959	2,794	5,753
Average Daily Circulation (2010)			2,716

\*Estimated station totals are sums of the Nielsen TV and Cable TV household estimates for each county in which the station registers viewing of more than 5% as per the Nielsen Survey Methods.

**KPTF-DT**  
**Ch. 18**

**Network Service:** IND.

**Licensee:** Prime Time Christian Broadcasting Inc., PO Box 7708, Midland, TX 79708.

**Studio:** 2401-B N Main St, Clovis, NM 88101.

**Mailing Address:** 2401-B N.Main St, Clovis, NM 88101.

**Phone:** 505-742-1800. **Fax:** 915-563-1736.

**E-mail:** jefft@ptcbgic.com

**Web Site:** http://www.ptcbgic.com

**Technical Facilities:** Channel No. 18 (494-500 MHz). Authorized power: 50-kw max. visual, aural. Antenna: 367-ft above av. terrain, 360-ft. above ground, 4671-ft. above sea level.

Latitude	34°	25'	21"
Longitude	103°	12'	22"

**Transmitter:** 1.2-mi. W of U.S. 70, S of Clovis, NM.

**Note:** Latitude and longitude coordinates shown are based on the North American Datum of 1927 (NAD 27) as currently required by the Mass Media Bureau of the FCC.

**Ownership:** Prime Time Christian Broadcasting Inc. (Group Owner).

**Began Operation:** June 12, 2009. Began analog operations: April 1, 2001. Station broadcasting digitally on its analog channel allotment, Sale to present owner by Winstar Broadcasting Corp. approved by FCC December 23, 1999. Ceased analog operations: June 12, 2009.

**Represented (engineering):** du Treil, Lundin & Rackley Inc.

**Personnel:**

Al Cooper, General Manager.

Jeff Welters, Operations Manager.

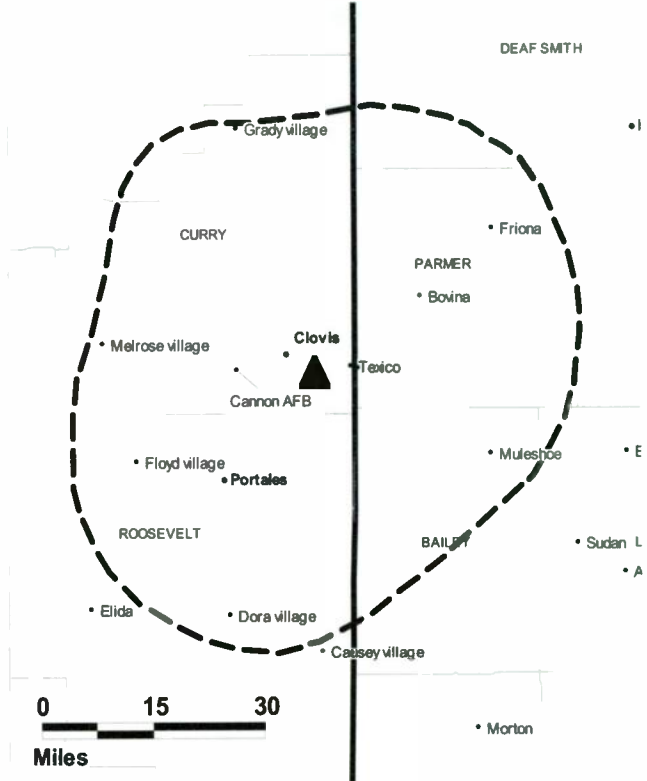
**City of License:** Farwell. **Station DMA:** Amarillo, TX. **Rank:** 131.

Get the industry bible FREE ...

**Consumer Electronics Daily**

Free 30-day trial—call 800-771-9202 or visit www.warren-news.com

KPTF-DT BPCDT-20080310ADJ GRANTED: 3/12/2008



© 2011 Warren Communications News

Circulation © 2010 Nielsen. Coverage based on Nielsen study.

GrandTotal	Cable TV Households	Non-cable TV Households	Total TV Households
Estimated Station Totals *	14,000	2,650	16,650
Average Weekly Circulation (2010)	834	228	1,062
Average Daily Circulation (2010)			198

Station DMA Total	Cable TV Households	Non-cable TV Households	Total TV Households
Estimated Station Totals *	14,000	2,650	16,650
Average Weekly Circulation (2010)	834	228	1,062
Average Daily Circulation (2010)			198

\*Estimated station totals are sums of the Nielsen TV and Cable TV household estimates for each county in which the station registers viewing of more than 5% as per the Nielsen Survey Methods.

**KFWD**  
**Ch. 51**

**Network Service:** IND.

**Licensee:** HIC Broadcast Inc., 606 Young St, Communications Center, Dallas, TX 75202.

**Studio:** 606 Young St., Dallas, TX 75202.

**Mailing Address:** 606 Young St, Communications Center, Dallas, TX 75202.

**Phone:** 214-977-6780. **Fax:** 214-977-6544.

**E-mail:** tony.montes@kfwd.tv

**Web Site:** http://www.kfwd.tv

**Technical Facilities:** Channel No. 51 (692-698 MHz). Authorized power: 375-kw max. visual, aural. Antenna: 1788-ft above av. terrain, 1624-ft. above ground, 2425-ft. above sea level.

Latitude 32° 35' 19"  
Longitude 96° 58' 05"

Holds CP for change to channel number 9, 55-kw visual, 1791-ft above av. terrain, 1617-ft. above ground, 2417-ft. above sea level; BMPCDT-20080620AKS.

**Transmitter:** 1310 Beltline Rd., 0.87-mi. W of Cedar Hill.

**Note:** Latitude and longitude coordinates shown are based on the North American Datum of 1927 (NAD 27) as currently required by the Mass Media Bureau of the FCC.

**Ownership:** HIC Broadcast Inc.

**Began Operation:** May 1, 2002. Standard Definition. Began analog operations: September 1, 1988. Sale to present owner by Ronald Ulloa approved by FCC February 28, 1990. Ceased analog operations: June 12, 2009.

**Represented (legal):** Dow Lohnes PLLC.

**Represented (sales):** TeleRep Inc.

**Personnel:**

**Tony Montes,** Station Manager.

**Natalie Murray,** Sales Director.

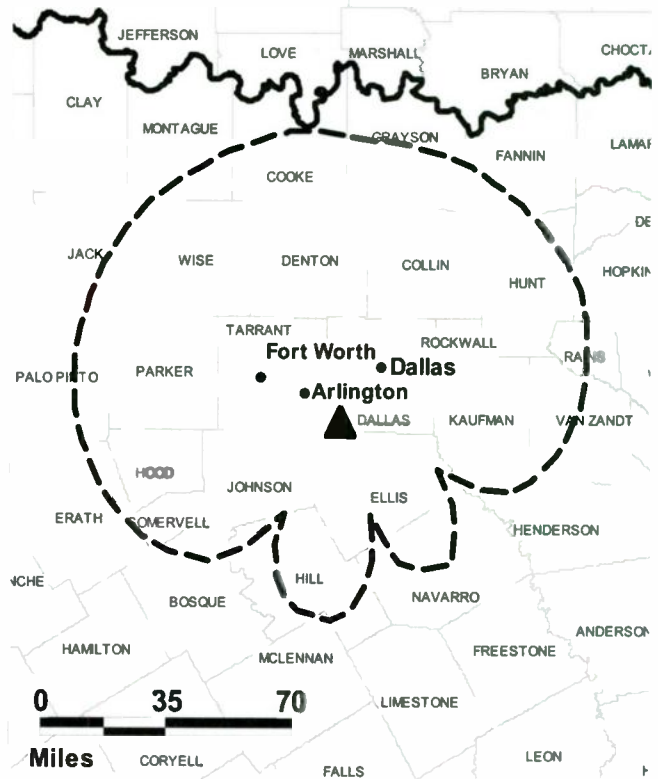
**Derek Ozymy,** Local & National Sales Manager.

**Walter Chavez,** Business Manager.

**David Johnson,** Technology Director.

**City of License:** Fort Worth. **Station DMA:** Dallas-Fort Worth, TX. **Rank:** 5.

**KFWD BMPCDT-20080620AKS GRANTED: 5/21/2009**



© 2011 Warren Communications News

Circulation © 2010 Nielsen. Coverage based on Nielsen study.

<b>GrandTotal</b>	<b>Cable TV Households</b>	<b>Non-cable TV Households</b>	<b>Total TV Households</b>
Estimated Station Totals *	1,125,020	1,129,020	2,254,040
Average Weekly Circulation (2010)	159,108	173,854	332,962
Average Daily Circulation (2010)			98,371
<b>Station DMA Total</b>	<b>Cable TV Households</b>	<b>Non-cable TV Households</b>	<b>Total TV Households</b>
Estimated Station Totals *	1,121,530	1,119,210	2,240,740
Average Weekly Circulation (2010)	158,867	173,101	331,968
Average Daily Circulation (2010)			98,126
<b>Other DMA Total</b>	<b>Cable TV Households</b>	<b>Non-cable TV Households</b>	<b>Total TV Households</b>
Estimated Station Totals *	3,490	9,810	13,300
Average Weekly Circulation (2010)	241	753	994
Average Daily Circulation (2010)			245

\*Estimated station totals are sums of the Nielsen TV and Cable TV household estimates for each county in which the station registers viewing of more than 5% as per the Nielsen Survey Methods.



**KTVT**  
**Ch. 11**

**Network Service:** CBS.

**Licensee:** CBS Stations Group of Texas LP, 2175 K St NW, Ste 350, Washington, DC 20037.

**Studio:** 5233 Bridge St., Fort Worth, TX 76103.

**Dallas Office:** 10111 N. Central Expressway, Dallas, TX 75231.

**Mailing Address:** PO Box 2495, Fort Worth, TX 76113.

**Phone:** 817-451-1111. **Fax:** 817-457-1897.

**E-mail:** news@ktvt.com

**Web Site:** http://www.cbs11tv.com

**Technical Facilities:** Channel No. 11 (198-204 MHz). Authorized power: 23-kw visual, aural. Antenna: 1708-ft above av. terrain, 1545-ft. above ground, 2344-ft. above sea level.

Latitude 32° 34' 43"  
Longitude 96° 57' 12"

Requests modification of CP for change to 1752-ft above av. terrain, 1604-ft. above ground, 2418-ft. above sea level; lat. 32° 32' 36", long. 96° 57' 32", BMAPCDT-20100521ADJ.

Holds CP for change to channel number 19, 1000-kw max. visual, 1640-ft above av. terrain, 1480-ft. above ground, 2279-ft. above sea level; BPCDT-20091021ACO.

**Note:** Latitude and longitude coordinates shown are based on the North American Datum of 1927 (NAD 27) as currently required by the Mass Media Bureau of the FCC.

**Ownership:** CBS Corp. (Group Owner).

**Began Operation:** May 1, 1999. Standard Definition. Station broadcasting digitally on its analog channel allotment. Began analog operations: September 11, 1955. Sale to present owner from CBS Inc. approved by FCC May 3, 2000. Sale to CBS Inc. by Gaylord Broadcasting Co. approved by FCC August 3, 1999 (Television Digest, Vol. 39:16, 42). Sale to Gaylord Broadcasting Co. by NAFI Telecasting approved by FCC August 1, 1962 (Vol. 2:11, 32). Sale to NAFI Telecasting by Texas State Network approved by FCC July 27, 1960 (Vol. 16:21, 31). Ceased analog operations: June 12, 2009.

**Represented (sales):** HRP: Television Station Representative.

**Represented (legal):** Martin P. Messinger.

**Represented (engineering):** Cavell, Mertz & Associates Inc.

**Personnel:**

**Gary Schneider,** President & General Manager.

**David Hershey,** Vice President, Creative Services.

**Carla Alexander,** Sales Operation Manager.

**Adam Levy,** General Sales Manager.

**Matt Flewelling,** Local Sales Manager.

**Don Dobbs,** Engineering Director.

**Ken Foote,** Programming Director.

**Scott Diener,** News Director.



© 2011 Warren Communications News

**Lori Conrad,** Communications Director.

**Mike Stewart,** Promotions Director.

**City of License:** Fort Worth. **Station DMA:** Dallas-Fort Worth, TX. **Rank:** 5.

Circulation © 2010 Nielsen. Coverage based on Nielsen study.

GrandTotal	Cable TV Households	Non-cable TV Households	Total TV Households
Estimated Station Totals *	1,207,280	1,179,990	2,387,270
Average Weekly Circulation (2010)	690,887	697,809	1,388,696
Average Daily Circulation (2010)			627,391
Station DMA Total	Cable TV Households	Non-cable TV Households	Total TV Households
Estimated Station Totals *	1,165,750	1,126,050	2,291,800
Average Weekly Circulation (2010)	678,412	689,738	1,368,150
Average Daily Circulation (2010)			619,738
Other DMA Total	Cable TV Households	Non-cable TV Households	Total TV Households
Estimated Station Totals *	41,530	53,940	95,470
Average Weekly Circulation (2010)	12,475	8,071	20,546
Average Daily Circulation (2010)			7,653

\*Estimated station totals are sums of the Nielsen TV and Cable TV household estimates for each county in which the station registers viewing of more than 5% as per the Nielsen Survey Methods.

**KTXA**  
**Ch. 18**

**Network Service:** IND.

**Licensee:** Television Station KTXA LP, 2175 K St NW, Ste 350, Washington, DC 20037.

**Studio:** 5233 Bridge St., Fort Worth, TX 76103.

**Mailing Address:** PO Box 2495, Fort Worth, TX 76113.

**Phone:** 214-743-2100. **Fax:** 214-743-2150.

**Web Site:** <http://cbs11tv.com/ktxa>

**Technical Facilities:** Channel No. 18 (494-500 MHz). Authorized power: 220-kw max. visual, aural. Antenna: 1755-ft above av. terrain, 1608-ft. above ground, 2421-ft. above sea level.

Latitude 32° 32' 35"  
Longitude 96° 57' 32"

Requests modification of CP for change to 1752-ft above av. terrain, 1604-ft. above ground, 2418-ft. above sea level; lat. 32° 32' 36", long. 96° 57' 32", BMPCDT-20100521ADK.

Holds CP for change to channel number 29, 1000-kw max. visual, 1706-ft above av. terrain, 1545-ft. above ground, 2344-ft. above sea level; lat. 32° 34' 43", long. 96° 57' 12", BPCDT-20091021ACP.

**Transmitter:** 2133 Tar Rd., Cedar Hill.

**Note:** Latitude and longitude coordinates shown are based on the North American Datum of 1927 (NAD 27) as currently required by the Mass Media Bureau of the FCC.

**Satellite Earth Stations:** Harris, 3-meter C-band; Vertex, 4.6-meter Ku-band; Harris, 6.1-meter C-band; Vertex, Harris receivers.

**Ownership:** CBS Corp. (Group Owner).

**Began Operation:** October 16, 2000. High Definition. Began analog operations: January 4, 1981. Sale to TVX, later Paramount Stations Group, by Taft Television & Radio Co. approved by FCC February 20, 1987 (Television Digest, Vol. 27:9, 14, 15). Sale to Taft by Gulf Broadcast Group approved by FCC May 30, 1985 (Vol. 25:5, 20, 22). Sale to Gulf by Sidney L. Schlenker, J. Livingston Kosberg, et. al., approved by FCC December 11, 1984 (Vol. 24:23, 53). Ceased analog operations: June 12, 2009.

**Represented (legal):** Martin P. Messinger.

**Represented (sales):** Katz Media Group.

**Represented (engineering):** du Treit, Lundin & Rackley Inc.

**Personnel:**

**Gary Schneider,** President & General Manager.

**David Hershey,** Vice President, Creative Services.

**Julia O'Hickey,** Sales Director.

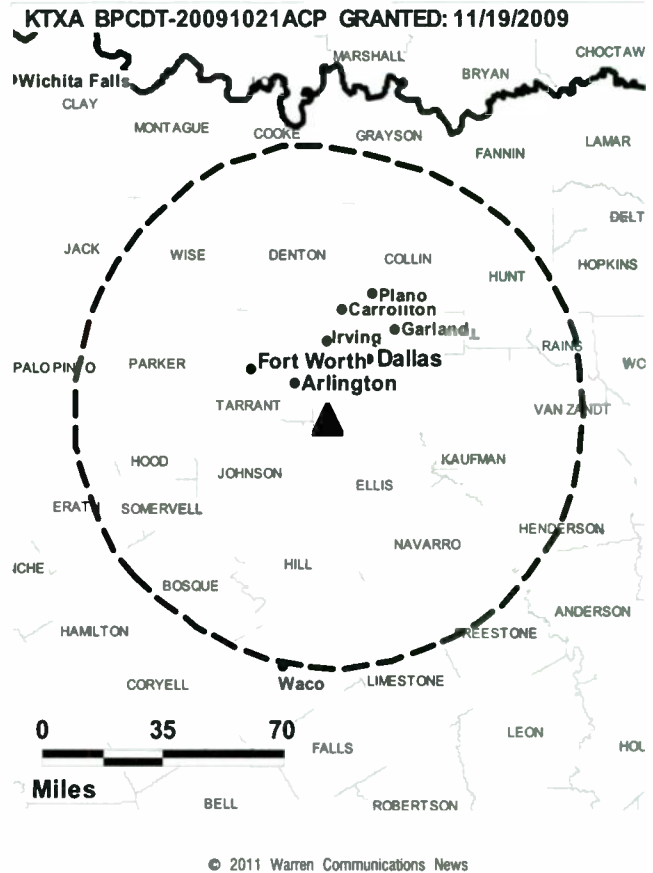
**Don Dobbs,** Engineering Director.

**Ken Foote,** Programming Director.

**Kimberly Robison,** Research Director.

**Carla Alexander,** Sales Operations Manager.

**Lori Conrad,** Communications Director.



**City of License:** Fort Worth. **Station DMA:** Dallas-Fort Worth, TX. **Rank:** 5.

Circulation © 2010 Nielsen. Coverage based on Nielsen study.

GrandTotal	Cable TV Households	Non-cable TV Households	Total TV Households
Estimated Station Totals *	1,155,310	1,147,240	2,302,550
Average Weekly Circulation (2010)	324,582	403,538	728,120
Average Daily Circulation (2010)			233,064
Station DMA Total	Cable TV Households	Non-cable TV Households	Total TV Households
Estimated Station Totals *	1,152,190	1,122,020	2,274,210
Average Weekly Circulation (2010)	324,377	402,052	726,429
Average Daily Circulation (2010)			232,832
Other DMA Total	Cable TV Households	Non-cable TV Households	Total TV Households
Estimated Station Totals *	3,120	25,220	28,340
Average Weekly Circulation (2010)	205	1,486	1,691
Average Daily Circulation (2010)			232

\*Estimated station totals are sums of the Nielsen TV and Cable TV household estimates for each county in which the station registers viewing of more than 5% as per the Nielsen Survey Methods.

**KXAS-TV**

**Ch. 41**

**Network Service:** NBC.

**Licensee:** Station Venture Operations LP, 1299 Pennsylvania Ave NW, 11th Fl, c/o NBC Inc, Washington, DC 20004.

**Studio:** 3900 Barnett St, Fort Worth, TX 76103.

**Mailing Address:** PO Box 1780, Fort Worth, TX 76101-1780.

**Phone:** 817-429-5555; 817-654-6300. **Fax:** 817-654-6442.

**E-mail:** nada.ruddock@nbcuni.com

**Web Site:** http://www.nbcdfw.com

**Technical Facilities:** Channel No. 41 (632-638 MHz). Authorized power: 891-kw max. visual, aural. Antenna: 1660-ft above av. terrain, 1470-ft. above ground, 2284-ft. above sea level.

Latitude 32° 35' 07"  
Longitude 96° 58' 06"

**Transmitter:** 1200 W. Beltline Rd., Cedar Hill.

**Note:** Latitude and longitude coordinates shown are based on the North American Datum of 1927 (NAD 27) as currently required by the Mass Media Bureau of the FCC.

**Ownership:** Station Venture Operations LP (Group Owner).

**Began Operation:** November 1, 1998. Began analog operations: September 29, 1948. Sale to LIN Television Corp. by Carter Publications Inc. (Fort Worth Star-Telegram) approved by FCC May 13, 1974. Transfer of control from AT&T to Hicks, Muse, Tate & Furst, and subsequent assignment to present owner approved by FCC March 2, 1998. Ceased analog operations: June 12, 2009.

**Represented (legal):** NBC Universal Inc. (Legal).

**Represented (engineering):** NBC Universal Inc. (Engineering).

**Personnel:**

Thomas Ehlmann, President & General Manager.

Charles Compagnone, Vice President, Sales.

Brian Hocker, Vice President, Programming & Administration.

Susan Tully, Vice President, Content Development.

Karen Dickens, National Sales Manager.

Larry Watzman, Marketing Director.

Nada Ruddock, Community Affairs Director.

**City of License:** Fort Worth. **Station DMA:** Dallas-Fort Worth, TX. **Rank:** 5.

**KXAS-TV BMPCDT-19980430KG GRANTED: 5/15/1998**



© 2011 Warren Communications News

Circulation © 2010 Nielsen. Coverage based on Nielsen study.

Grand Total	Cable TV Households	Non-cable TV Households	Total TV Households
Estimated Station Totals *	1,223,280	1,179,990	2,403,270
Average Weekly Circulation (2010)	727,511	715,481	1,442,992
Average Daily Circulation (2010)			653,328
Station DMA Total	Cable TV Households	Non-cable TV Households	Total TV Households
Estimated Station Totals *	1,165,750	1,126,050	2,291,800
Average Weekly Circulation (2010)	715,833	707,535	1,423,368
Average Daily Circulation (2010)			646,808
Other DMA Total	Cable TV Households	Non-cable TV Households	Total TV Households
Estimated Station Totals *	57,530	53,940	111,470
Average Weekly Circulation (2010)	11,678	7,946	19,624
Average Daily Circulation (2010)			6,520

\*Estimated station totals are sums of the Nielsen TV and Cable TV household estimates for each county in which the station registers viewing of more than 5% as per the Nielsen Survey Methods.

**KCWX**  
**Ch. 5**

**Network Service:** CW.

**Licensee:** Corridor Television LLC, 5929 Balcones Dr, Ste 202, Austin, TX 78731.

**Studio:** 1402 West Ave, Austin, TX 78701.

**Mailing Address:** 5929 Balcones Dr, Ste 202, Austin, TX 78731.

**Phone:** 210-366-5000; 512-482-8111. **Fax:** 210-770-0740.

**E-mail:** bmcgann@kens5.com; lmeyer@kcwx2.com

**Web Site:** <http://www.mysanantonio.com>

**Technical Facilities:** Channel No. 5 (76-82 MHz). Authorized power: 23.7-kw visual, aural. Antenna: 1352-ft above av. terrain, 1102-ft. above ground, 3002-ft. above sea level.

Latitude 30° 08' 13"  
Longitude 98° 36' 35"

Requests CP for change to 82.9-kw visual; BPCDT-20090713ACO.

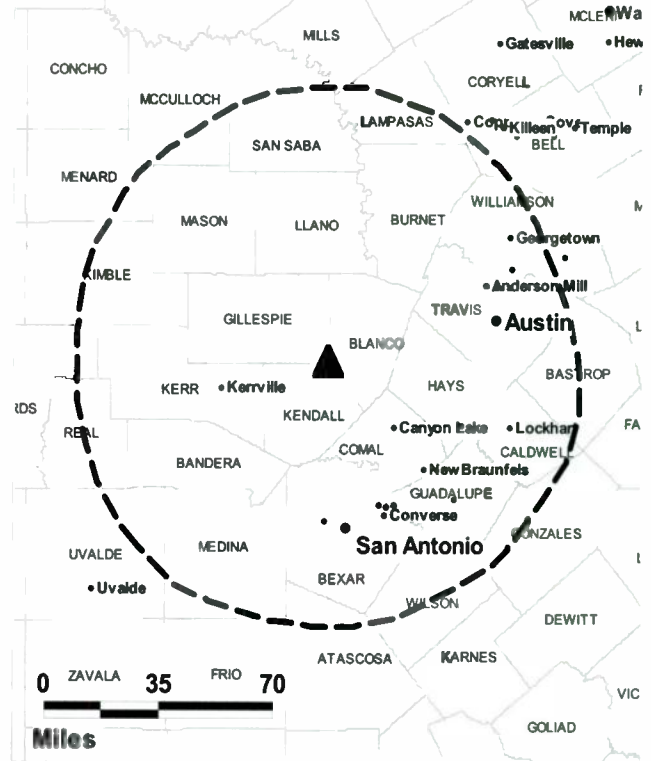
**Note:** Latitude and longitude coordinates shown are based on the North American Datum of 1927 (NAD 27) as currently required by the Mass Media Bureau of the FCC.

**Ownership:** Global Information Technologies Inc.

**Began Operation:** June 12, 2009. Began analog operations: August 3, 2000. Ceased analog operations: June 12, 2009.

**City of License:** Fredericksburg. **Station DMA:** Austin, TX. **Rank:** 44.

KCWX BPCDT-20080324AIO GRANTED: 8/19/2008



© 2011 Warren Communications News

Circulation © 2010 Nielsen. Coverage based on Nielsen study.

GrandTotal	Cable TV Households	Non-cable TV Households	Total TV Households
Estimated Station Totals *	462,870	257,130	720,000
Average Weekly Circulation (2010)	56,840	20,488	77,328
Average Daily Circulation (2010)			20,087
Station DMA Total	Cable TV Households	Non-cable TV Households	Total TV Households
Estimated Station Totals *	459,560	257,130	716,690
Average Weekly Circulation (2010)	56,572	20,488	77,060
Average Daily Circulation (2010)			20,057
Other DMA Total	Cable TV Households	Non-cable TV Households	Total TV Households
Estimated Station Totals *	3,310	0	3,310
Average Weekly Circulation (2010)	268	0	268
Average Daily Circulation (2010)			30

\*Estimated station totals are sums of the Nielsen TV and Cable TV household estimates for each county in which the station registers viewing of more than 5% as per the Nielsen Survey Methods.

TELEVISION & CABLE  
**Factbook Online**  
continuous updates    fully searchable    easy to use

For more information call 800-771-9202 or visit [www.warren-news.com](http://www.warren-news.com)

**Washington Internet Daily**  
Covering the politics and policies of the internet.  
**FREE 30-DAY TRIAL**—call 800-771-9202 or visit [www.warren-news.com](http://www.warren-news.com)

**KTMD**  
**Ch. 48**

**Network Service:** TMO.

**Licensee:** Telemundo of Texas Partnership LP, 2290 W. 8th Ave, Hialeah, FL 33010.

**Studio:** 1235 North Loop W, Ste 125, Houston, TX 77008.

**Mailing Address:** 1235 North Loop W, Ste 125, Houston, TX 77008.

**Phone:** 713-974-4848. **Fax:** 713-243-7850.

**E-mail:** t47gm@telemundohouston.com

**Web Site:** http://www.ktmd.com

**Technical Facilities:** Channel No. 48 (674-680 MHz). Authorized power: 1000-kw max. visual, aural. Antenna: 1959-ft above av. terrain, 1945-ft. above ground, 2022-ft. above sea level.

Latitude 29° 34' 15"  
Longitude 95° 30' 37"

**Note:** Latitude and longitude coordinates shown are based on the North American Datum of 1927 (NAD 27) as currently required by the Mass Media Bureau of the FCC.

**Ownership:** NBC Universal (Group Owner).

**Began Operation:** July 29, 2004. Began analog operations: February 1, 1988. Ceased analog operations: June 12, 2009.

**Personnel:**

**Roel Medina**, Vice President & General Manager.

**Dominic Fails**, General Sales Manager.

**Gregorio Cerzantes**, National Sales Manager.

**Jose Flores**, News Director.

**Linda Stillwell**, Business Manager.

**Marcello Marini**, Program & Public Relations Manager.

**Arturo Sovarzo**, Production Manager.

**Delores Pineda**, Traffic Manager.

**City of License:** Galveston. **Station DMA:** Houston, TX. **Rank:** 10.



Circulation © 2010 Nielsen. Coverage based on Nielsen study.

GrandTotal	Cable TV Households	Non-cable TV Households	Total TV Households
Estimated Station Totals *	1,153,050	817,850	1,970,900
Average Weekly Circulation (2010)	130,152	207,574	337,726
Average Daily Circulation (2010)			160,907

Station DMA Total	Cable TV Households	Non-cable TV Households	Total TV Households
Estimated Station Totals *	1,153,050	817,850	1,970,900
Average Weekly Circulation (2010)	130,152	207,574	337,726
Average Daily Circulation (2010)			160,907

\*Estimated station totals are sums of the Nielsen TV and Cable TV household estimates for each county in which the station registers viewing of more than 5% as per the Nielsen Survey Methods.

**KUVN-DT**  
**Ch. 23**

**Network Service:** UNV.

**Licensee:** KUVN License Partnership LP, 1999 Avenue of the Stars, Ste 3050, Los Angeles, CA 90067.

**Studio:** 2323 Bryan St, Ste 1900, Dallas, TX 75201.

**Mailing Address:** 2323 Bryan St, Ste 1900, Dallas, TX 75201.

**Phone:** 214-758-2300. **Fax:** 214-758-2350.

**E-mail:** adelafuente@univision.net

**Web Site:** http://www.univision.com

**Technical Facilities:** Channel No. 23 (524-530 MHz). Authorized power: 186-kw max. visual, aural. Antenna: 1699-ft above av. terrain, 1493-ft. above ground, 2323-ft. above sea level.

Latitude 32° 35' 21"  
Longitude 96° 58' 12"

Holds CP for change to 1000-kw max. visual, 1696-ft above av. terrain, 1496-ft. above ground, 2326-ft. above sea level; BMPCDT-20080618ADY.

**Note:** Latitude and longitude coordinates shown are based on the North American Datum of 1927 (NAD 27) as currently required by the Mass Media Bureau of the FCC.

**Ownership:** Univision Communications Inc. (Group Owner).

**Began Operation:** October 31, 2002. Standard Definition. Began analog operations: September 25, 1986. Ceased analog operations: June 12, 2009. Transfer of control by Univision Communications Inc. from its shareholders to Broadcasting Media Partners Inc. approved by FCC March 27, 2007. Sale to Univision Communications Inc. by Hallmark Cards Inc. approved by FCC September 30, 1992. Sale to Hallmark Cards Inc. by I AM Broadcasting Co., Debtor In Possession approved by FCC June 28, 1988. Assignment of I AM Broadcasting Co. to debtor in possession status approved by the FCC April 29, 1988. Pro forma assignment of license from I AM Broadcasting Television Inc. to I AM Broadcasting Co. approved by FCC January 11, 1985. Pro forma assignment of license from International American Broadcasting Co. Inc. to I AM Broadcasting Television Inc. approved by FCC February 3, 1984.

**Represented (legal):** Covington & Burling.

**Personnel:**

**Becky Munoz-Diaz**, Vice President & General Manager.

**Luis Hernandez**, General Sales Manager.

**Millie Adan-Garza**, Local Sales Manager.

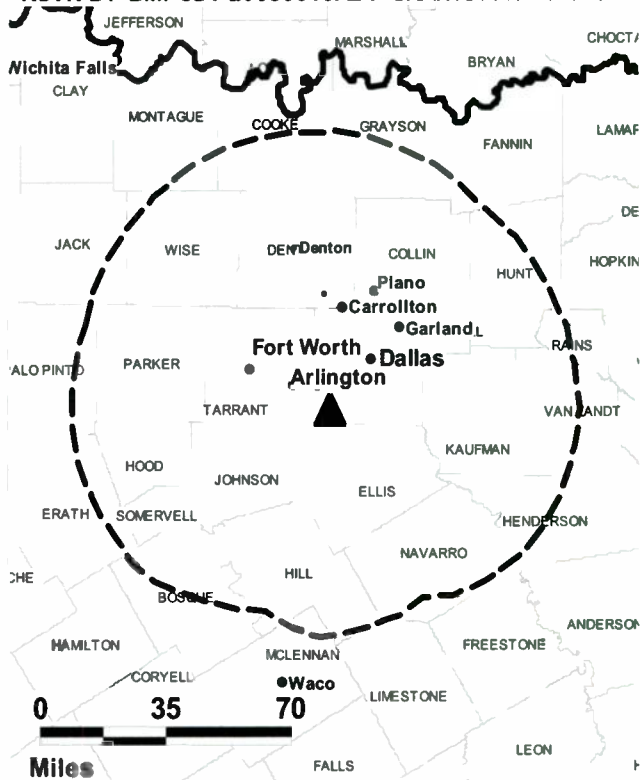
**Audrey Savage**, Local Sales Manager.

**Martha Kattan**, News Director.

**Pamela Gilbert**, Business Manager & Controller.

**Armando de la Fuente**, Promotions & Community Affairs Director.

**KUVN-DT BMPCDT-20080618ADY GRANTED: 7/22/2008**



© 2011 Warren Communications News

**City of License:** Garland. **Station DMA:** Dallas-Fort Worth, TX. **Rank:** 5.

Circulation © 2010 Nielsen. Coverage based on Nielsen study.

GrandTotal	Cable TV Households	Non-cable TV Households	Total TV Households
Estimated Station Totals *	1,114,220	1,044,870	2,159,090
Average Weekly Circulation (2010)	151,884	182,637	334,521
Average Daily Circulation (2010)			239,017

Station DMA Total	Cable TV Households	Non-cable TV Households	Total TV Households
Estimated Station Totals *	1,114,220	1,044,870	2,159,090
Average Weekly Circulation (2010)	151,884	182,637	334,521
Average Daily Circulation (2010)			239,017

\*Estimated station totals are sums of the Nielsen TV and Cable TV household estimates for each county in which the station registers viewing of more than 5% as per the Nielsen Survey Methods.

**KTAQ**  
**Ch. 46**

**Network Service:** IND.

**Licensee:** Simons Broadcasting LP, Debtor in Possession, 900 Jackson, Ste 560, c/o Robert Milbank Jr., Dallas, TX 75202.

**Studio:** 1062 Country Rd 1057, Greenville, TX 75401.

**Mailing Address:** PO Box 224297, Dallas, TX 75222-4297.

**Phone:** 903-455-8847; 800-717-0765. **Fax:** 903-455-8891.

**Technical Facilities:** Channel No. 46 (662-668 MHz). Authorized power: 600-kw max. visual, aural. Antenna: 1627-ft above av. terrain, 1473-ft. above ground, 2287-ft. above sea level.

Latitude	32°	32'	36"
Longitude	96°	57'	32"

**Note:** Latitude and longitude coordinates shown are based on the North American Datum of 1927 (NAD 27) as currently required by the Mass Media Bureau of the FCC.

**Ownership:** Simons Broadcasting LP, Debtor in Possession (Group Owner).

**Began Operation:** April 14, 2004. Began analog operations: April 1, 1994. Ceased analog operations: February 17, 2009. Sale to KTAQ of Dallas LLC (Platinum Equity LLC, Tom Gores, Manager) pends. Involuntary transfer of control by Simons Broadcasting LP, Debtor In Possession from Simons Asset Management LLC to Robert Milbank Jr., Plan Implementation Agent approved by FCC March 19, 2010. Involuntary assignment to debtor in possession status approved by FCC March 19, 2009. Sale to New World Broadcasters Corp. by present owner approved by FCC January 12, 2000, but never consummated. Sale to Simons Broadcasting LP by A.B.W. Communications Inc. approved by FCC March 24, 1992.

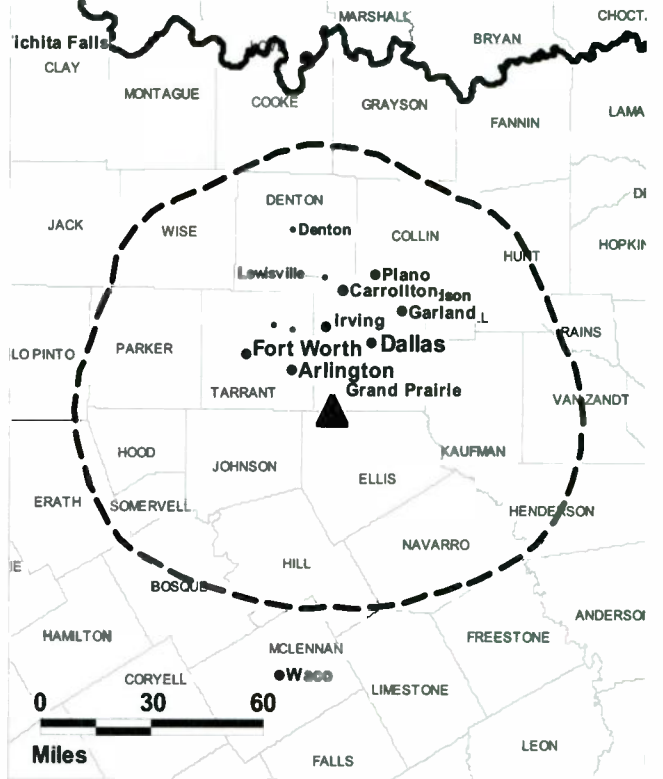
**Represented (legal):** Garvey Schubert Barer.

**Personnel:**

**Mike Simons**, General Manager.

**City of License:** Greenville. **Station DMA:** Dallas-Fort Worth, TX. **Rank:** 5.

KTAQ BMPCDT-20030519ACR GRANTED: 8/26/2003



© 2011 Warren Communications News

Nielsen Data: Not available.

**KGBT-TV**  
**Ch. 31**

**Network Service:** CBS.

**Licensee:** Barrington Harlingen Licnese LLC, 2500 W Higgins Rd, Ste 880, Hoffman Estates, IL 60195.

**Studio:** 9201 W Expy 83, Harlingen, TX 78552.

**Mailing Address:** 9201 W Expy 83, Harlingen, TX 78552.

**Phone:** 956-366-4444. **Fax:** 956-366-4494.

**Web Site:** <http://www.valleycentral.com>

**Technical Facilities:** Channel No. 31 (572-578 MHz). Authorized power: 1000-kw max. visual, aural. Antenna: 1207-ft above av. terrain, 1201-ft. above ground, 1257-ft. above sea level.

Latitude	26°	08'	56"
Longitude	97°	49'	18"

**Note:** Latitude and longitude coordinates shown are based on the North American Datum of 1927 (NAD 27) as currently required by the Mass Media Bureau of the FCC.

**Ownership:** Pilot Group LP (Group Owner).

**Began Operation:** June 19, 2003. Began analog operations: October 4, 1953. Sale to present owner by Raycom Media Inc. approved by FCC July 18, 2006. Sale to Raycom Media Inc. by Cosmos Broadcasting Corp. approved by FCC January 17, 2006. Sale to Cosmos Broadcasting Corp. by Draper Communications Inc. approved by FCC October 23, 1998. Sale to Draper Communications Inc. by Tichenor Media System Inc. approved by FCC February 7, 1986. Ceased analog operations: June 12, 2009.

**Represented (legal):** Covington & Burling.

**Represented (sales):** Continental Television Sales.

**Personnel:**

**Ben Tucker**, Interim President & General Manager.

**Randy Roberts**, General & National Sales Manager.

**Colleen Willis**, Local Sales Manager.

**Kimberly Wyatt**, News Director.

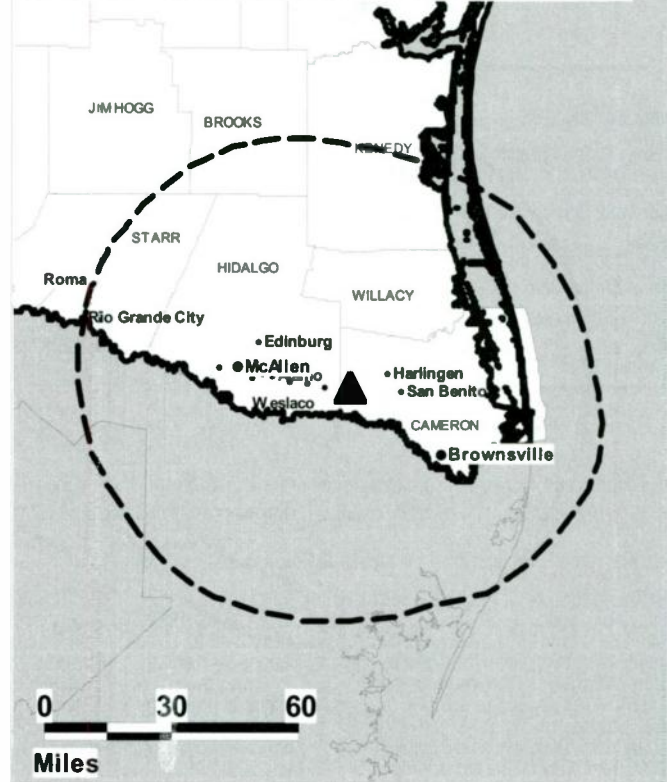
**Rick Hutchinson**, Chief Engineer.

**Phillip Perea**, Marketing Director.

**Linda Guerrero Deicla**, Business Manager.

**Patty Chancey**, Traffic Manager.

**KGBT-TV B MPCDT-20020927AAS GRANTED: 5/15/2003**



© 2011 Warren Communications News

**City of License:** Harlingen.

**Station DMA:** Harlingen-Weslaco-Brownsville-McAllen, TX. Rank: 87.

Circulation © 2010 Nielsen. Coverage based on Nielsen study.

GrandTotal	Cable TV Households	Non-cable TV Households	Total TV Households
Estimated Station Totals *	149,130	205,020	354,150
Average Weekly Circulation (2010)	74,390	80,194	154,584
Average Daily Circulation (2010)			76,266

Station DMA Total	Cable TV Households	Non-cable TV Households	Total TV Households
Estimated Station Totals *	149,130	205,020	354,150
Average Weekly Circulation (2010)	74,390	80,194	154,584
Average Daily Circulation (2010)			76,266

\*Estimated station totals are sums of the Nielsen TV and Cable TV household estimates for each county in which the station registers viewing of more than 5% as per the Nielsen Survey Methods.



**KHOU**  
**Ch. 11**

**Network Service:** CBS.

**Licensee:** KHOU-TV Inc., 400 S Record St, Dallas, TX 75202-4806.

**Studio:** 1945 Allen Pkwy., Houston, TX 77019.

**Mailing Address:** 1945 Allen Pkwy, Houston, TX 77019.

**Phone:** 713-526-1111. **Fax:** 713-521-4326.

**E-mail:** assignments@khou.com

**Web Site:** http://www.khou.com

**Technical Facilities:** Channel No. 11 (198-204 MHz). Authorized power: 25-kw visual, aural. Antenna: 1946-ft above av. terrain, 1936-ft. above ground, 2008-ft. above sea level.

Latitude	29°	33'	40"
Longitude	95°	30'	04"

Holds CP for change to 60-kw visual; BMPCDT-20080618AAW.

**Transmitter:** 3111 Senior Rd., Missouri City.

**Note:** Latitude and longitude coordinates shown are based on the North American Datum of 1927 (NAD 27) as currently required by the Mass Media Bureau of the FCC.

**Ownership:** Belo Corp. (Group Owner).

**Began Operation:** November 1, 1998. Station broadcasting digitally on its analog channel allotment. Began analog operations: March 22, 1953. Transfer of control to Corinthian Broadcasting by Paul E. Taft, et al., approved by FCC July 11, 1956 (Television Digest, Vol. 12:19, 28). Sale to present owner by Corinthian Broadcasting approved by FCC November 22, 1983. Ceased analog operations: June 12, 2009.

**Represented (legal):** Wiley Rein LLP.

**Represented (sales):** TeleRep Inc.

**Personnel:**

**Susan McEldoon**, President & General Manager.

**Keith Connors**, News Director.

**Steve Gratzer**, National Sales Manager.

**Janell Pennington**, National Sales Manager.

**Miles Cathey**, Local Sales Manager.

**Frank Peterman**, Engineering Director.

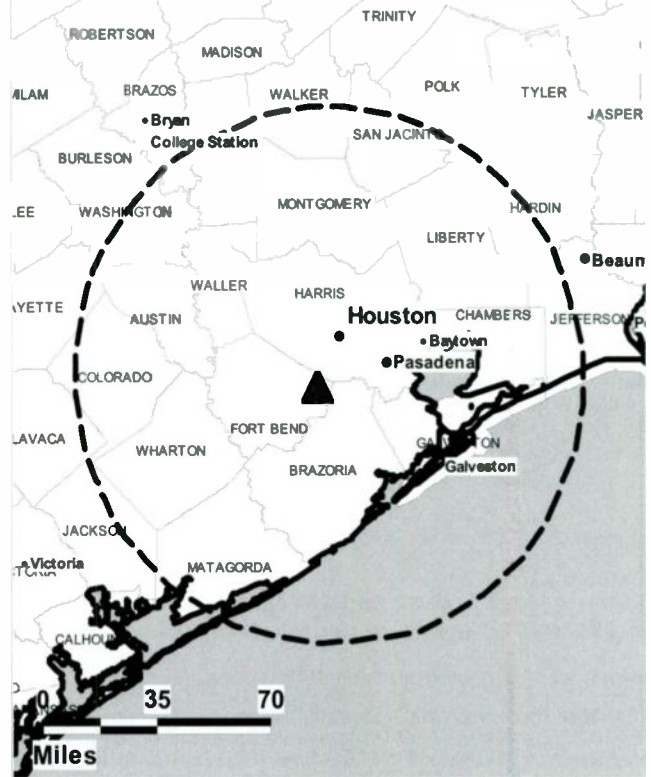
**David Kobrin**, Production Manager.

**Lisa Shumate**, Marketing Director.

**Robyn Hughes**, Art Director.

**City of License:** Houston. **Station DMA:** Houston, TX. **Rank:** 10.

**KHOU BMPCDT-20080618AAW GRANTED: 6/30/2009**



Circulation © 2010 Nielsen. Coverage based on Nielsen study.

<b>GrandTotal</b>	<b>Cable TV Households</b>	<b>Non-cable TV Households</b>	<b>Total TV Households</b>
Estimated Station Totals *	1,185,410	860,850	2,046,260
Average Weekly Circulation (2010)	772,282	506,675	1,278,957
Average Daily Circulation (2010)			618,098
<b>Station DMA Total</b>	<b>Cable TV Households</b>	<b>Non-cable TV Households</b>	<b>Total TV Households</b>
Estimated Station Totals *	1,171,140	848,000	2,019,140
Average Weekly Circulation (2010)	769,508	505,786	1,275,294
Average Daily Circulation (2010)			617,348
<b>Other DMA Total</b>	<b>Cable TV Households</b>	<b>Non-cable TV Households</b>	<b>Total TV Households</b>
Estimated Station Totals *	14,270	12,850	27,120
Average Weekly Circulation (2010)	2,774	889	3,663
Average Daily Circulation (2010)			750

\*Estimated station totals are sums of the Nielsen TV and Cable TV household estimates for each county in which the station registers viewing of more than 5% as per the Nielsen Survey Methods.

**KIAH**  
**Ch. 38**

**Network Service:** CW.

**Licensee:** KHCW Inc., Debtor-In-Possession, 7700 Westpark Dr, Houston, TX 77063.

**Studio:** 7700 Westpark Dr., Houston, TX 77063.

**Mailing Address:** 7700 Westpark Dr, Houston, TX 77063.

**Phone:** 713-781-3939. **Fax:** 713-781-3441.

**E-mail:** hsaxer@39online.com

**Web Site:** http://www.39online.com

**Technical Facilities:** Channel No. 38 (614-620 MHz). Authorized power: 1000-kw max. visual, aural. Antenna: 1909-ft above av. terrain, 1887-ft. above ground, 1965-ft. above sea level.

Latitude	29°	34'	06"
Longitude	95°	29'	57"

Holds CP for change to 975-kw max. visual, 1949-ft above av. terrain, 1939-ft. above ground, 2018-ft. above sea level; BPCDT-20080619AKV.

**Note:** Latitude and longitude coordinates shown are based on the North American Datum of 1927 (NAD 27) as currently required by the Mass Media Bureau of the FCC.

**Ownership:** Tribune Broadcasting Co., Debtor-In-Possession (Group Owner).

**Began Operation:** October 22, 2002. Standard Definition. Began analog operations: October 10, 1953 as KNUZ-TV, but left air June 25, 1954. Sale of 80% to WKY-TV by KNUZ Television Co. approved by FCC October 13, 1965. Transfer of remaining 20% approved by FCC June 17, 1966. Resumed operations January 6, 1967. Sale to present owner by Gaylord Broadcasting Co. approved by FCC December 15, 1995. Transfer of control from public shareholders of the Tribune Co. to Tribune Employee Stock Ownership Plan approved by FCC November 30, 2007. Involuntary assignment to debtor-in-possession status approved by FCC December 24, 2008. Ceased analog operations: June 12, 2009.

**Represented (legal):** Sidley Austin LLP.

**Personnel:**

**Roger Bare**, Vice President & General Manager.

**Harvey Saxer**, General Sales Manager.

**Debbie Brizendine**, Local Sales Manager.

**Melissa McAnelly**, National Sales Manager.

**Joe Nolan**, News Director.

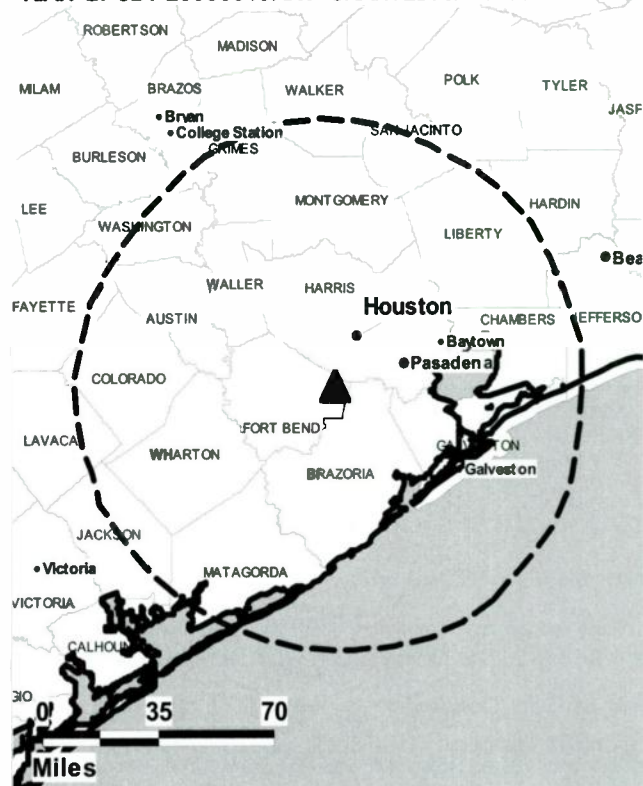
**Bob Chase**, Engineering & Technology Director.

**Feli Wong**, Controller.

**Jeff Clemons**, Marketing & Creative Services Director.

**Gail Halvorsen**, On-Air Promotion Director.

**KIAH BPCDT-20080619AKV GRANTED: 6/11/2009**



© 2011 Warren Communications News

**Yolanda Green**, Community Relations Director.

**Colin Kirkpatrick**, Art Director.

**City of License:** Houston. **Station DMA:** Houston, TX. **Rank:** 10.

Circulation © 2010 Nielsen. Coverage based on Nielsen study.

GrandTotal	Cable TV Households	Non-cable TV Households	Total TV Households
Estimated Station Totals *	1,173,460	848,000	2,021,460
Average Weekly Circulation (2010)	458,625	380,233	838,858
Average Daily Circulation (2010)			306,433

Station DMA Total	Cable TV Households	Non-cable TV Households	Total TV Households
Estimated Station Totals *	1,173,460	848,000	2,021,460
Average Weekly Circulation (2010)	458,625	380,233	838,858
Average Daily Circulation (2010)			306,433

\*Estimated station totals are sums of the Nielsen TV and Cable TV household estimates for each county in which the station registers viewing of more than 5% as per the Nielsen Survey Methods.

**KPRC-TV**  
**Ch. 35**

**Network Service:** NBC.

**Licensee:** Post-Newsweek Stations, Houston Inc., 550 W Lafayette Blvd, c/o Post-Newsweek Stations Inc., Detroit, MI 48226-3140.

**Studio:** 8181 Southwest Freeway, Houston, TX 77074.

**Mailing Address:** PO Box 2222, Houston, TX 77252.

**Phone:** 713-222-2222. **Fax:** 713-270-9334.

**E-mail:** jrizzuti@kprc.com

**Web Site:** http://www.click2houston.com

**Technical Facilities:** Channel No. 35 (596-602 MHz). Authorized power: 1000-kw max. visual, aural. Antenna: 1919-ft above av. terrain, 1906-ft. above ground, 1985-ft. above sea level.

Latitude 29° 34' 06"  
Longitude 95° 29' 57"

**Transmitter:** 4126 Farm Rd. 2234, Missouri City.

**Note:** Latitude and longitude coordinates shown are based on the North American Datum of 1927 (NAD 27) as currently required by the Mass Media Bureau of the FCC.

**Ownership:** Post-Newsweek Stations Inc. (Group Owner).

**Began Operation:** November 1, 1999. Began analog operations: January 1, 1949 as KLEE-TV. Sold to H & C Communications Inc. May 1950 (Television Digest, Vol. 6:13, 21). Sale to present owner approved by FCC February 28, 1994 (Vol. 33:49). Ceased analog operations: June 12, 2009.

**Represented (legal):** Covington & Burling.

**Personnel:**

**Larry Blackerby**, Vice President & General Manager.

**Tammy Dean**, Operations & Traffic Manager.

**Ben Oldham**, General Sales Manager.

**Shannon Murphy**, Local Sales Manager.

**Rick McFarland**, News Director.

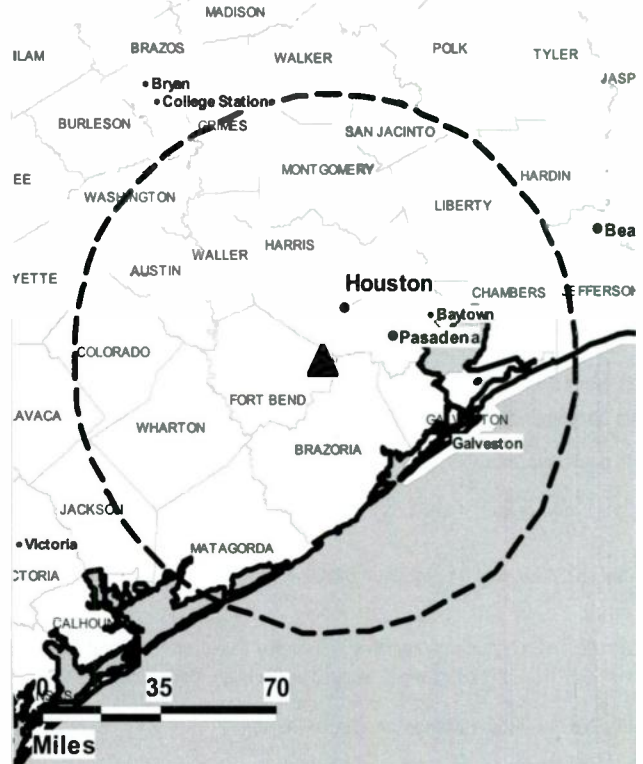
**Dale Werner**, Broadcast Operations & Engineering Director.

**Von Johnson**, Business Manager.

**Jeff Jandheur**, Production Manager.

**City of License:** Houston. **Station DMA:** Houston, TX. **Rank:** 10.

**KPRC-TV BPCDT-19980717KE GRANTED: 8/5/1998**



© 2011 Warren Communications News

Circulation © 2010 Nielsen. Coverage based on Nielsen study.

GrandTotal	Cable TV Households	Non-cable TV Households	Total TV Households
Estimated Station Totals *	1,214,170	848,000	2,062,170
Average Weekly Circulation (2010)	709,714	485,302	1,195,016
Average Daily Circulation (2010)			527,326
Station DMA Total	Cable TV Households	Non-cable TV Households	Total TV Households
Estimated Station Totals *	1,173,460	848,000	2,021,460
Average Weekly Circulation (2010)	705,463	485,302	1,190,765
Average Daily Circulation (2010)			526,529
Other DMA Total	Cable TV Households	Non-cable TV Households	Total TV Households
Estimated Station Totals *	40,710	0	40,710
Average Weekly Circulation (2010)	4,251	0	4,251
Average Daily Circulation (2010)			797

\*Estimated station totals are sums of the Nielsen TV and Cable TV household estimates for each county in which the station registers viewing of more than 5% as per the Nielsen Survey Methods.

**KRIV**  
**Ch. 26**

**Network Service:** FOX.

**Licensee:** Fox Television Stations Inc., 444 N Capital St NW, Ste 740, Washington, DC 20001.

**Studio:** 4261 Southwest Fwy, Houston, TX 77027.

**Mailing Address:** PO Box 22810, Houston, TX 77227.

**Phone:** 713-479-2600. **Fax:** 713-479-2859.

**E-mail:** charles.hughes@foxtv.com

**Web Site:** http://www.myfoxboston.com

**Technical Facilities:** Channel No. 26 (542-548 MHz). Authorized power: 1000-kw max. visual, aural. Antenna: 1962-ft above av. terrain, 1946-ft. above ground, 2024-ft. above sea level.

Latitude	29°	34'	28"
Longitude	95°	29'	37"

**Transmitter:** 5034 McHard Rd., Missouri City; 0.4-mi S of TX Rte. 2234; 0.1-mi W of intersection.

**Note:** Latitude and longitude coordinates shown are based on the North American Datum of 1927 (NAD 27) as currently required by the Mass Media Bureau of the FCC.

**Ownership:** Fox Television Holdings Inc. (Group Owner).

**Began Operation:** November 1, 1999. Standard Definition. Station broadcasting digitally on its analog channel allotment. Began analog operations: August 15, 1971. Sale to present owner by Metromedia approved by FCC November 14, 1985. Sale to Metromedia by Crest Broadcasting approved by FCC April 6, 1978 (Television Digest, Vol. 17:34). Ceased analog operations: June 12, 2009.

**Represented (legal):** Skadden, Arps, Slate, Meagher & Flom LLP.

**Personnel:**

**D'Artagnan Bebel**, Vice President & General Manager.

**Charles Hughes**, Vice President & Chief Engineer.

**Karen Koch**, Promotion Manager.

**Susie Doucett**, Local Sales Manager.

**Brian Dodge**, National Sales Manager.

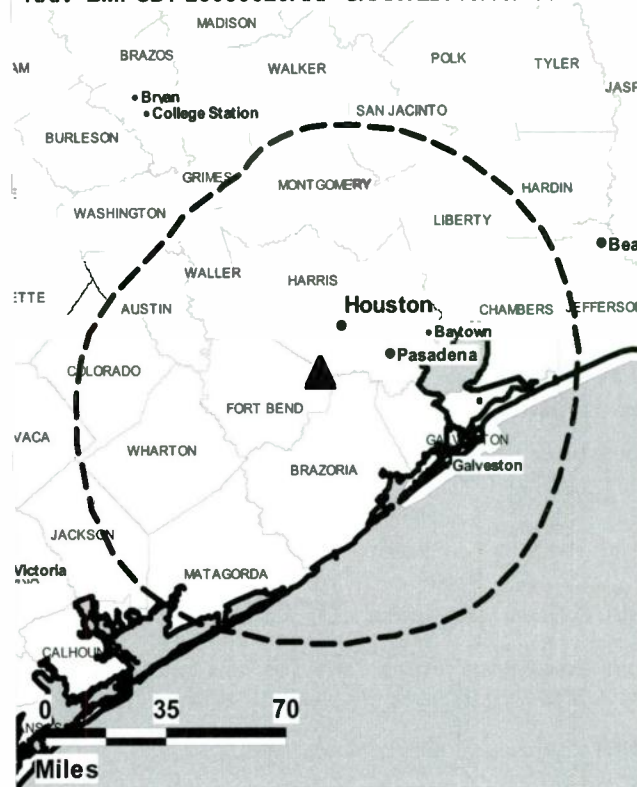
**Byron Wilkinson**, National Sales Manager.

**Larry Parker**, Creative Services Director.

**Stan Wasilik**, Program Director.

**City of License:** Houston. **Station DMA:** Houston, TX. **Rank:** 10.

**KRIV BMPCDT-20080620AKF GRANTED: 10/15/2008**



© 2011 Warren Communications News

Circulation © 2010 Nielsen. Coverage based on Nielsen study.

<b>GrandTotal</b>	<b>Cable TV Households</b>	<b>Non-cable TV Households</b>	<b>Total TV Households</b>
Estimated Station Totals *	1,187,730	855,010	2,042,740
Average Weekly Circulation (2010)	657,753	491,700	1,149,453
Average Daily Circulation (2010)			439,357
<b>Station DMA Total</b>	<b>Cable TV Households</b>	<b>Non-cable TV Households</b>	<b>Total TV Households</b>
Estimated Station Totals *	1,173,460	848,000	2,021,460
Average Weekly Circulation (2010)	656,161	491,230	1,147,391
Average Daily Circulation (2010)			439,038
<b>Other DMA Total</b>	<b>Cable TV Households</b>	<b>Non-cable TV Households</b>	<b>Total TV Households</b>
Estimated Station Totals *	14,270	7,010	21,280
Average Weekly Circulation (2010)	1,592	470	2,062
Average Daily Circulation (2010)			319

\*Estimated station totals are sums of the Nielsen TV and Cable TV household estimates for each county in which the station registers viewing of more than 5% as per the Nielsen Survey Methods.

**KTRK-TV**  
**Ch. 13**

**Network Service:** ABC.

**Licensee:** KTRK Television Inc., 77 W 66th St, 16th Fl, New York, NY 10023.

**Studio:** 3310 Bissonnet St., Houston, TX 77005.

**Mailing Address:** 3310 Bissonnet St, Houston, TX 77005.

**Phone:** 713-666-0713. **Fax:** 713-664-0013.

**E-mail:** jerry.d.lyles@abc.com

**Web Site:** <http://www.abclocal.go.com/ktrk>

**Technical Facilities:** Channel No. 13 (210-216 MHz). Authorized power: 32.4-kw visual, aural. Antenna: 1929-ft above av. terrain, 1913-ft. above ground, 1992-ft. above sea level.

Latitude 29° 34' 28"  
Longitude 95° 29' 37"

**Transmitter:** 0.4-mi. S of junction of Blue Ridge Rd. & Rte. 2234, Missouri City.

**Note:** Latitude and longitude coordinates shown are based on the North American Datum of 1927 (NAD 27) as currently required by the Mass Media Bureau of the FCC.

**Ownership:** Disney Enterprises Inc. (Group Owner).

**Began Operation:** January 30, 2002. High Definition. Station broadcasting digitally on its analog channel allotment. Began analog operations: November 20, 1954. Sale to present owner from Capital Cities/ABC approved by FCC February 8, 1996. Sale to Capital Cities/ABC Inc. by Houston Consolidated TV Co. approved by FCC June 15, 1967 (Television Digest, Vol. 6:48; 7:25). Ceased analog operations: June 12, 2009.

**Personnel:**

**Henry Florsheim**, President & General Manager.

**Jerry Lyles**, Vice President & General Sales Manager.

**Susan Buddeke**, Vice President & Marketing Director.

**Winfred Frazier**, Local & Regional Sales Manager.

**Gwen Anderson**, Local Sales Manager.

**Dave Strickland**, News Director.

**Chuck Primrose**, Chief Engineer.

**Kim Nordt-Jackson**, Program Director.

**Rick Herring**, Production Manager.

**Tom Ash**, Promotion Director.

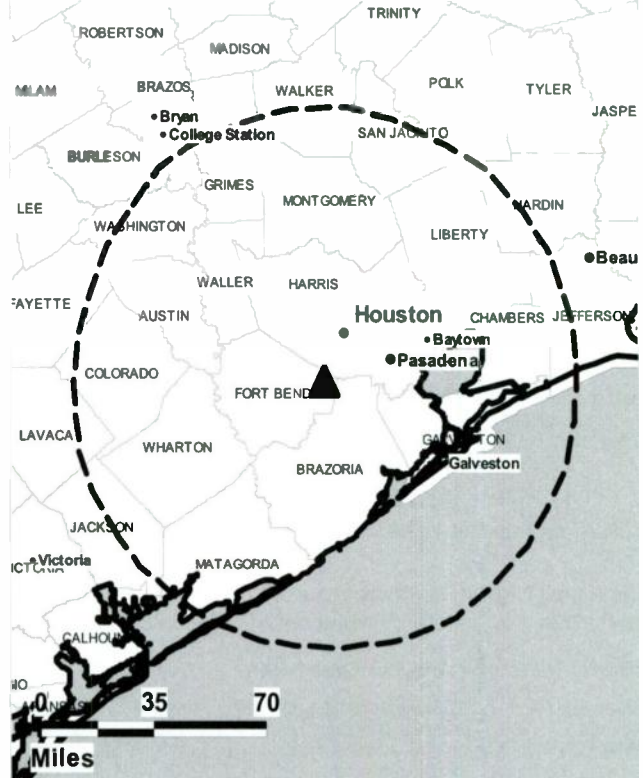
**Trish Zagrzecki**, Research & Sales Development Director.

**JoAnn Crenshaw**, Traffic Manager.

**Robin Freese**, Executive Producer.

**City of License:** Houston. **Station DMA:** Houston, TX. **Rank:** 10.

**KTRK-TV BPCDT-20080430AEB GRANTED: 5/5/2008**



© 2011 Warren Communications News

Circulation © 2010 Nielsen. Coverage based on Nielsen study.

<b>GrandTotal</b>	<b>Cable TV Households</b>	<b>Non-cable TV Households</b>	<b>Total TV Households</b>
Estimated Station Totals *	1,224,750	858,270	2,083,020
Average Weekly Circulation (2010)	761,194	540,709	1,301,903
Average Daily Circulation (2010)			609,662
<b>Station DMA Total</b>	<b>Cable TV Households</b>	<b>Non-cable TV Households</b>	<b>Total TV Households</b>
Estimated Station Totals *	1,171,140	848,000	2,019,140
Average Weekly Circulation (2010)	756,302	540,014	1,296,316
Average Daily Circulation (2010)			608,145
<b>Other DMA Total</b>	<b>Cable TV Households</b>	<b>Non-cable TV Households</b>	<b>Total TV Households</b>
Estimated Station Totals *	53,610	10,270	63,880
Average Weekly Circulation (2010)	4,892	695	5,587
Average Daily Circulation (2010)			1,517

\*Estimated station totals are sums of the Nielsen TV and Cable TV household estimates for each county in which the station registers viewing of more than 5% as per the Nielsen Survey Methods.

**KTXH**  
**Ch. 19**

**Network Service:** MNT.

**Licensee:** Fox Television Stations Inc., 5151 Wisconsin Ave. NW, c/o Molly Pauker, Washington, DC 20016.

**Studio:** 4261 Southwest Freeway, Houston, TX 77027.

**Mailing Address:** 4261 Southwest Freeway, Houston, TX 77027.

**Phone:** 713-661-2020. **Fax:** 713-479-2859.

**E-mail:** charles.hughes@foxtv.com

**Web Site:** http://www.my20houston.com

**Technical Facilities:** Channel No. 19 (500-506 MHz). Authorized power: 421-kw max. visual, aural. Antenna: 1955-ft above av. terrain, 1942-ft. above ground, 2017-ft. above sea level.

Latitude 29° 33' 44"  
Longitude 95° 30' 35"

Holds CP for change to 1000-kw max. visual; BPCDT-20080619AAW.

**Note:** Latitude and longitude coordinates shown are based on the North American Datum of 1927 (NAD 27) as currently required by the Mass Media Bureau of the FCC.

**Ownership:** Fox Television Holdings Inc. (Group Owner).

**Began Operation:** April 2, 2003. Began analog operations: November 7, 1982. Left air December 7, 1982; resumed operation February 13, 1983. Station, along with WDCA(TV) Washington, DC was swapped for Fox Television Stations Inc.'s KBHK(TV) San Francisco. FCC approved deal October 26, 2001 (Television Digest, Vol. 41:33). Transfer to Viacom International Inc. by Paramount Communications Inc. 1993-1994. Sale to Paramount Communications Inc. by Taft Television & Radio Co. approved by FCC February 20, 1987 (Television Digest, Vol. 27:9, 14, 15). Sale to Taft by Gulf Broadcast Group approved by FCC May 30, 1985 (Vol. 25:5, 20, 22). Sale to Gulf by Peter S. McMullen, Sidney Schlenker, et al., approved by FCC December 11, 1984 (Vol. 24:23, 53). Ceased analog operations: June 12, 2009.

**Represented (legal):** Skadden, Arps, Slate, Meagher & Flom LLP.

**Represented (sales):** Katz Media Group.

**Personnel:**

**D'Artagnan Bebel**, Vice President & General Manager.

**Susie Doucette**, Local Sales Manager.

**Byron Wilkinson**, National Sales Manager.

**Brian Dodge**, National Sales Manager.

**Charles Hughes**, Chief Engineer.

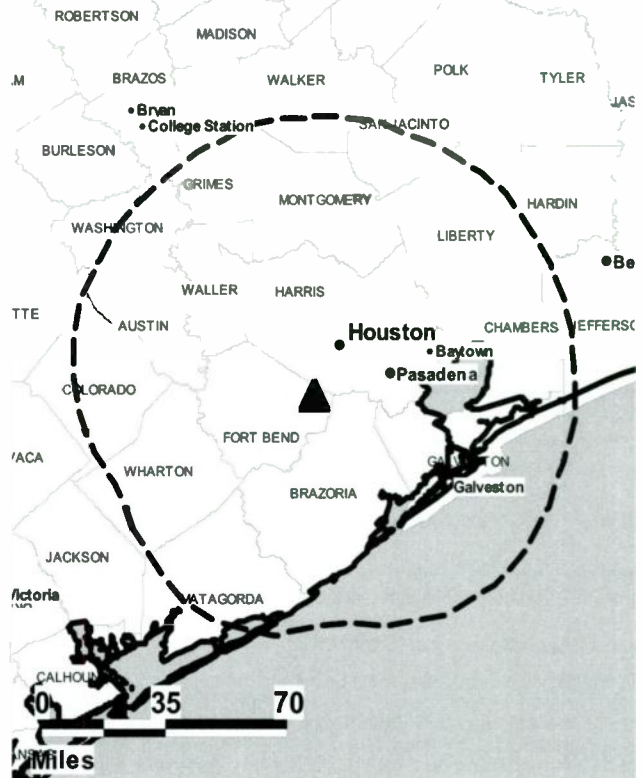
**Stan Wasilik**, Program Director.

**Karen Kock**, Promotion Director.

**Jackie Lebay**, Public Affairs Director.

**City of License:** Houston. **Station DMA:** Houston, TX. **Rank:** 10.

**KTXH BPCDT-20080619AAW GRANTED: 8/8/2008**



© 2011 Warren Communications News

Circulation © 2010 Nielsen. Coverage based on Nielsen study.

<b>GrandTotal</b>	<b>Cable</b>	<b>Non-cable</b>	<b>Total</b>
	<b>TV Households</b>	<b>TV Households</b>	<b>TV Households</b>
Estimated Station Totals *	1,181,670	838,610	2,020,280
Average Weekly Circulation (2010)	376,549	346,209	722,758
Average Daily Circulation (2010)			229,242
<b>Station DMA Total</b>	<b>Cable</b>	<b>Non-cable</b>	<b>Total</b>
	<b>TV Households</b>	<b>TV Households</b>	<b>TV Households</b>
Estimated Station Totals *	1,173,460	838,610	2,012,070
Average Weekly Circulation (2010)	375,016	346,209	721,225
Average Daily Circulation (2010)			229,102
<b>Other DMA Total</b>	<b>Cable</b>	<b>Non-cable</b>	<b>Total</b>
	<b>TV Households</b>	<b>TV Households</b>	<b>TV Households</b>
Estimated Station Totals *	8,210	0	8,210
Average Weekly Circulation (2010)	1,533	0	1,533
Average Daily Circulation (2010)			140

\*Estimated station totals are sums of the Nielsen TV and Cable TV household estimates for each county in which the station registers viewing of more than 5% as per the Nielsen Survey Methods.

**KZJL**  
**Ch. 44**

**Network Service:** IND.

**Grantee:** KZJL License LCC, 1845 Empire Ave, Burbank, CA 91504.

**Studio:** 3000 Bering Dr, Houston, TX 77057.

**Mailing Address:** 3000 Bering Dr, Houston, TX 77057.

**Phone:** 713-315-3400. **Fax:** 713-315-3506.

**E-mail:** kzjlinfo@kzjl61.tv

**Web Site:** <http://www.kzjl61.tv>

**Technical Facilities:** Channel No. 44 (650-656 MHz). Authorized power: 1000-kw max. visual, aural. Antenna: 1898-ft above av. terrain, 1885-ft. above ground, 1960-ft. above sea level.

Latitude 29° 33' 44"  
Longitude 95° 30' 35"

**Note:** Latitude and longitude coordinates shown are based on the North American Datum of 1927 (NAD 27) as currently required by the Mass Media Bureau of the FCC.

**Ownership:** Liberman Broadcasting Inc. (Group Owner).

**Began Operation:** May 24, 2006. Began analog operations: June 2, 1995. Sale to Shop at Home Inc. by Charles E. Walker approved by FCC August 6, 1996. Sale to present owner by Shop at Home Inc. approved by FCC January 11, 2001 (Television Digest, Vol. 40:42). Ceased analog operations: June 12, 2009.

**Represented (legal):** Wiley Rein LLP.

**Personnel:**

**Michael Kromp**, General Manager.

**Chris Buchanan**, Chief Engineer.

**Adrian Tonfi**, Program Director.

**City of License:** Houston. **Station DMA:** Houston, TX. **Rank:** 10.

**KZJL BPCDT-20080612AAQ GRANTED: 7/24/2008**



© 2011 Warren Communications News

Circulation © 2010 Nielsen. Coverage based on Nielsen study.

Grand Total	Cable TV Households	Non-cable TV Households	Total TV Households
Estimated Station Totals *	969,970	671,570	1,641,540
Average Weekly Circulation (2010)	104,172	152,439	256,611
Average Daily Circulation (2010)			96,050
Station DMA Total	Cable TV Households	Non-cable TV Households	Total TV Households
Estimated Station Totals *	969,970	671,570	1,641,540
Average Weekly Circulation (2010)	104,172	152,439	256,611
Average Daily Circulation (2010)			96,050

\*Estimated station totals are sums of the Nielsen TV and Cable TV household estimates for each county in which the station registers viewing of more than 5% as per the Nielsen Survey Methods.

**SATELLITE WEEK**  
Covering international news on space communications policy, regulation, technology and business  
**FREE 30-DAY TRIAL**—call 800-771-9202 or visit [www.warren-news.com](http://www.warren-news.com)

**KSTR-DT**  
**Ch. 48**

**Network Service:** TEL.

**Licensee:** Telefutura Dallas LLC, 1999 Avenue of the Stars, Ste 3050, Los Angeles, CA 90067.

**Studio:** 2323 Bryan St., Ste 1900, Dallas, TX 75201.

**Mailing Address:** 2323 Bryan St, Ste 1900, Dallas, TX 75201.

**Phone:** 214-758-2300; 214-954-4900. **Fax:** 214-758-2324.

**E-mail:** bmunozdiaz@univision.net

**Web Site:** http://www.univision.net

**Technical Facilities:** Channel No. 48 (674-680 MHz). Authorized power: 225-kw max. visual, aural. Antenna: 1755-ft above av. terrain, 1608-ft. above ground, 1824-ft. above sea level.

Latitude 32° 32' 35"  
Longitude 96° 57' 32"

Holds CP for change to 1000-kw max. visual, 1755-ft above av. terrain, 1608-ft. above ground, 2422-ft. above sea level; BPCDT-20080618AEK.

**Transmitter:** Beltline Rd., 1-mi. W of Cedar Hill.

**Note:** Latitude and longitude coordinates shown are based on the North American Datum of 1927 (NAD 27) as currently required by the Mass Media Bureau of the FCC.

**Ownership:** Univision Communications Inc. (Group Owner).

**Began Operation:** August 28, 2003. Standard Definition. Began analog operations: April 17, 1984. Sale to USA Broadcasting Inc. by Cela Inc. approved by FCC April 7, 1987. Transfer of control to present owner by USA Broadcasting Inc. approved by FCC May 21, 2001. Transfer of control to Broadcasting Media Partners Inc. approved by FCC March 27, 2007. Ceased analog operations: January 12, 2009.

**Represented (legal):** Covington & Burling.

**Represented (engineering):** John F. X. Browne & Associates PC.

**Personnel:**

**Rebecca Munoz-Diaz,** General Manager.

**Luis Hernandez,** General Sales Manager.

**Audrey Savage,** Local Sales Manager.

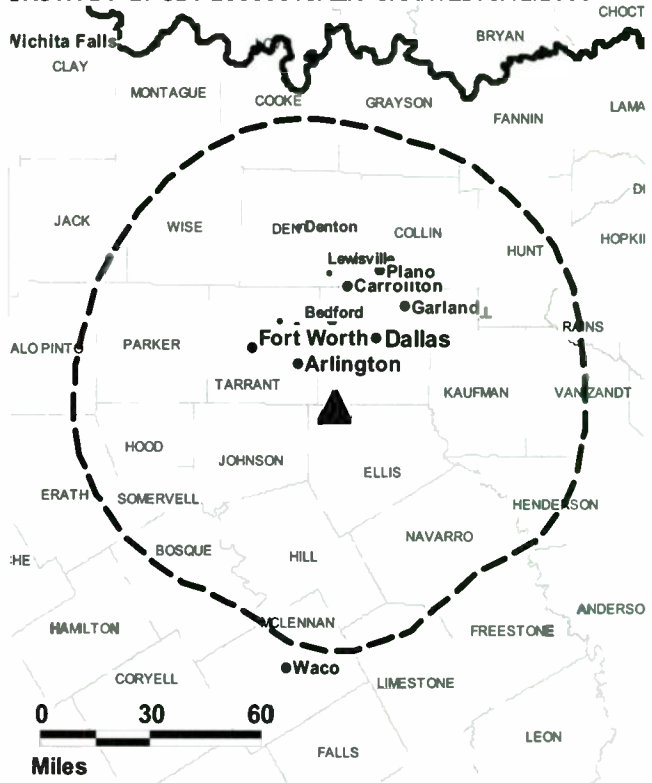
**Millie Adan-Garza,** Local Sales Manager.

**Carlos Perez,** Local Sales Manager.

**Armando de la Fuente,** Promotion Director.

**Jessica Hernandez,** Traffic Manager.

**KSTR-DT BPCDT-20080618AEK GRANTED: 8/12/2008**



© 2011 Warren Communications News

**City of License:** Irving. **Station DMA:** Dallas-Fort Worth, TX. **Rank:** 5.

Circulation © 2010 Nielsen. Coverage based on Nielsen study.

GrandTotal	Cable TV Households	Non-cable TV Households	Total TV Households
Estimated Station Totals *	1,084,150	1,055,350	2,139,500
Average Weekly Circulation (2010)	124,156	147,848	272,004
Average Daily Circulation (2010)			144,165

Station DMA Total	Cable TV Households	Non-cable TV Households	Total TV Households
Estimated Station Totals *	1,084,150	1,055,350	2,139,500
Average Weekly Circulation (2010)	124,156	147,848	272,004
Average Daily Circulation (2010)			144,165

\*Estimated station totals are sums of the Nielsen TV and Cable TV household estimates for each county in which the station registers viewing of more than 5% as per the Nielsen Survey Methods.



**KETK-TV**  
**Ch. 22**

**Network Service:** NBC.

**Licensee:** ComCorp of Tyler License Corp., PO Box 53708, Lafayette, LA 70505-3708.

**Studio:** 4300 Richmond Rd, Tyler, TX 75703.

**Mailing Address:** 4300 Richmond Rd, Tyler, TX 75703.

**Phone:** 903-581-5656. **Fax:** 903561-2459.

**E-mail:** dtillery@nbc56.com

**Web Site:** http://www.ketknbc.com

**Technical Facilities:** Channel No. 22 (518-524 MHz). Authorized power: 1000-kw max. visual, aural. Antenna: 1505-ft above av. terrain, 1367-ft. above ground, 1948-ft. above sea level.

Latitude 32° 03' 40"  
Longitude 95° 18' 50"

**Note:** Latitude and longitude coordinates shown are based on the North American Datum of 1927 (NAD 27) as currently required by the Mass Media Bureau of the FCC.

**Ownership:** Communications Corp. of America.

**Began Operation:** June 16, 2006. Began analog operations: March 9, 1987. Company emerged from debtor in possession status October 4, 2007. Involuntary transfer of control to debtor in possession approved by FCC August 29, 2006. Sale to Communications Corp. of America by Sinclair Broadcast Group Inc. approved by FCC November 12, 2004. Transfer of control to Sinclair Broadcast Group Inc. by Max Media Properties LLC approved by FCC June 29, 1998. Ceased analog operations: June 12, 2009.

**Represented (legal):** Dow Lohnes PLLC.

**Represented (sales):** Katz Media Group.

**Personnel:**

Dave Tillery, General Manager.

Neal Barton, News Director.

Johnny Cummings, Chief Engineer.

Ashley Judd, Business Manager.

Suzanne Calhoun, Local Sales Manager.

Yolanda Ciater, Program Director.

Scott Shellhorse, Production Manager.

Connie Jobe, Traffic Manager.

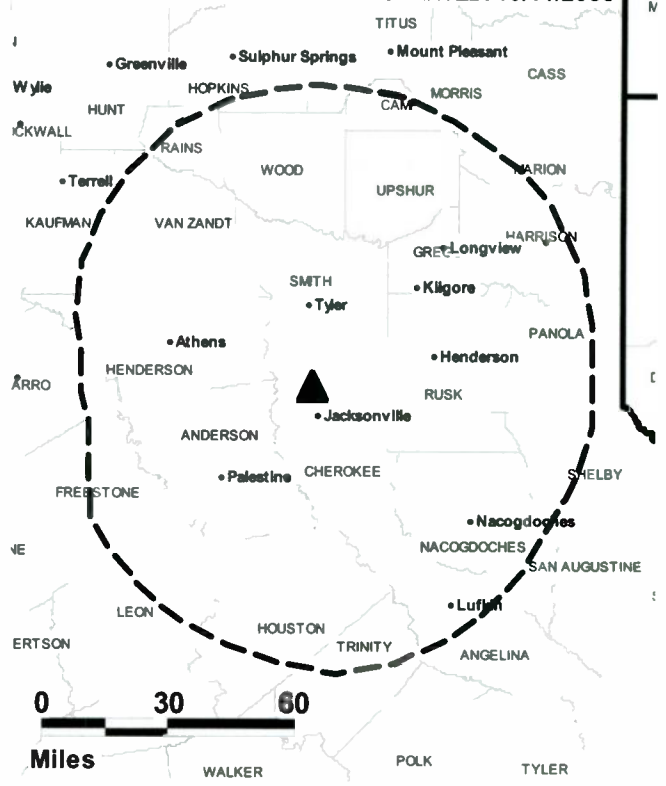
K. J. Lambein, Promotions Manager.

Chris Brantley, Internet Development.

**City of License:** Jacksonville.

**Station DMA:** Tyler-Longview (Lufkin & Nacogdoches), TX. Rank: 109.

KETK-TV BPCDT-19991014ACD GRANTED: 10/11/2000



© 2011 Warren Communications News

Circulation © 2010 Nielsen. Coverage based on Nielsen study.

GrandTotal	Cable TV Households	Non-cable TV Households	Total TV Households
Estimated Station Totals *	135,360	176,540	311,900
Average Weekly Circulation (2010)	58,716	77,712	136,428
Average Daily Circulation (2010)			58,183
Station DMA Total	Cable TV Households	Non-cable TV Households	Total TV Households
Estimated Station Totals *	100,510	158,150	258,660
Average Weekly Circulation (2010)	47,947	76,498	124,445
Average Daily Circulation (2010)			56,270
Other DMA Total	Cable TV Households	Non-cable TV Households	Total TV Households
Estimated Station Totals *	34,850	18,390	53,240
Average Weekly Circulation (2010)	10,769	1,214	11,983
Average Daily Circulation (2010)			1,913

\*Estimated station totals are sums of the Nielsen TV and Cable TV household estimates for each county in which the station registers viewing of more than 5% as per the Nielsen Survey Methods.

**KNWS-TV**

**Ch. 47**

**Network Service:** IND.

**Licensee:** Johnson Broadcasting Inc.-Debtor-in-Possession, 8440 Westpark Dr, Houston, TX 77063.

**Studio:** 9896 Bissonnet, Ste 402, Houston, TX 77036.

**Mailing Address:** 9896 Bissonnet, Ste 402, Houston, TX 77036.

**Phone:** 713-974-5151. **Fax:** 713-974-5188.

**E-mail:** tenesa@knws51.com

**Web Site:** http://www.knws51.com

**Technical Facilities:** Channel No. 47 (668-674 MHz). Authorized power: 1000-kw max. visual, aural. Antenna: 1959-ft above av. terrain, 1946-ft. above ground, 2020-ft. above sea level.

Latitude 29° 33' 44"  
Longitude 95° 30' 35"

**Note:** Latitude and longitude coordinates shown are based on the North American Datum of 1927 (NAD 27) as currently required by the Mass Media Bureau of the FCC.

**Ownership:** Douglas R. Johnson (Group Owner).

**Began Operation:** January 1, 2003. Standard and High Definition. Began analog operations: November 3, 1993. Sale to Una Vez Mas Texas Holdings LLC pends. Transfer of control to debtor-in-possession status was approved by FCC October 10, 2008. Ceased analog operations: June 12, 2009.

**Represented (legal):** Smithwick & Belendiuk PC.

**Personnel:**

**Doug Johnson**, General Manager.

**Kevin Ford**, Operations Director.

**Jack Dabbah**, Station & Sales Manager.

**Rod Rodriguez**, Local Sales Manager.

**Andrew Bicknell**, Chief Engineer.

**Anna Grinvalds**, Business Manager.

**Tenesa Thompson**, Traffic Manager & PSA Director.

**City of License:** Katy. **Station DMA:** Houston, TX. **Rank:** 10.

**KNWS-TV BMPCDT-20090730ABM GRANTED: 10/27/2009**



© 2011 Warren Communications News

Circulation © 2010 Nielsen. Coverage based on Nielsen study.

<b>GrandTotal</b>	<b>Cable TV Households</b>	<b>Non-cable TV Households</b>	<b>Total TV Households</b>
Estimated Station Totals *	1,169,160	197,870	1,367,030
Average Weekly Circulation (2010)	156,163	16,458	172,621
Average Daily Circulation (2010)			30,306

<b>Station DMA Total</b>	<b>Cable TV Households</b>	<b>Non-cable TV Households</b>	<b>Total TV Households</b>
Estimated Station Totals *	1,169,160	197,870	1,367,030
Average Weekly Circulation (2010)	156,163	16,458	172,621
Average Daily Circulation (2010)			30,306

\*Estimated station totals are sums of the Nielsen TV and Cable TV household estimates for each county in which the station registers viewing of more than 5% as per the Nielsen Survey Methods.

**KMYS**  
**Ch. 32**

**Network Service:** MNT.

**Licensee:** San Antonio (KRRT-TV) Licensee Inc., 10706 Beaver Dam Rd, Cockeysville, MD 21030.

**Studio:** 4335 N.W. Loop 410, San Antonio, TX 78229.

**Mailing Address:** 4335 N.W. Loop 410, San Antonio, TX 78229.

**Phone:** 210-366-1129. **Fax:** 210-377-4758.

**E-mail:** dradla@sbgvtv.com

**Web Site:** http://www.kmys.tv

**Technical Facilities:** Channel No. 32 (578-584 MHz). Authorized power: 1000-kw max. visual, aural. Antenna: 1741-ft above av. terrain, 1527-ft. above ground, 3023-ft. above sea level.

Latitude 29° 36' 38"  
Longitude 98° 53' 33"

**Note:** Latitude and longitude coordinates shown are based on the North American Datum of 1927 (NAD 27) as currently required by the Mass Media Bureau of the FCC.

**Satellite Earth Stations:** Transmitter PYE; U.S. Tower, 2-meter Ku-band; United Satellite Systems, 5-meter C-band; Scientific-Atlanta, Collins receivers.

**Ownership:** Sinclair Broadcast Group Inc. (Group Owner).

**Began Operation:** May 15, 2003. Began analog operations: November 6, 1985. Ceased analog operations: February 17, 2009.

**Represented (sales):** Katz Media Group.

**Represented (legal):** Pillsbury Winthrop Shaw Pittman LLP.

**Personnel:**

**John Seabers**, General Manager.

**David Ostmo**, Operations Director.

**Dean Radla**, Sales Director.

**Yesenia Rivas**, Local Sales Manager.

**Gwen Frames**, National Sales Manager.

**Yvette Reyna**, Sales Promotion Director.

**Mike Guerrero**, Chief Engineer.

**Renae Flood**, Regional Business Manager.

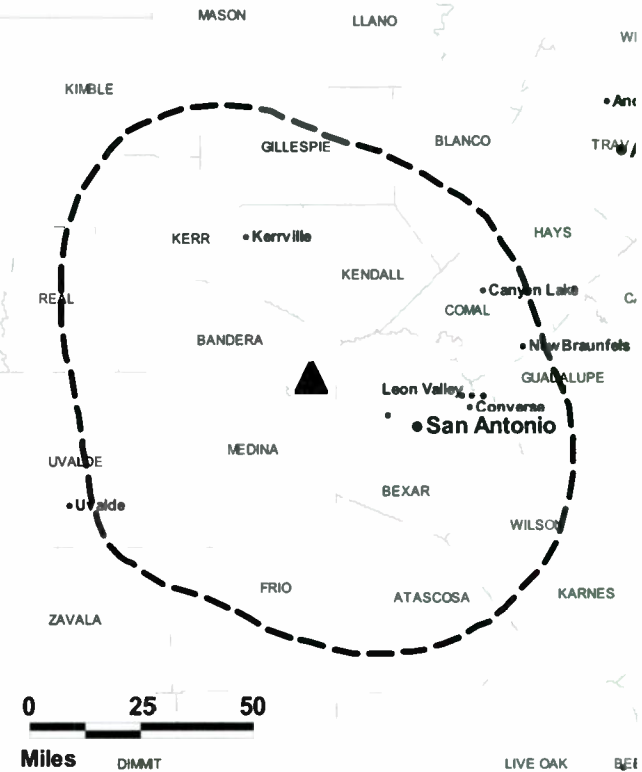
**David Howitt**, Marketing Director.

**Azalia Hoetting**, Promotion Director.

**Debra Smith**, Traffic Manager.

**City of License:** Kerrville. **Station DMA:** San Antonio, TX. **Rank:** 37.

**KMYS BPCDT-19991029ACH GRANTED: 4/30/2004**



© 2011 Warren Communications News

Circulation © 2010 Nielsen. Coverage based on Nielsen study.

GrandTotal	Cable TV Households	Non-cable TV Households	Total TV Households
Estimated Station Totals *	493,600	260,940	754,540
Average Weekly Circulation (2010)	101,737	57,322	159,059
Average Daily Circulation (2010)			50,096
Station DMA Total	Cable TV Households	Non-cable TV Households	Total TV Households
Estimated Station Totals *	490,290	260,940	751,230
Average Weekly Circulation (2010)	101,317	57,322	158,639
Average Daily Circulation (2010)			50,030
Other DMA Total	Cable TV Households	Non-cable TV Households	Total TV Households
Estimated Station Totals *	3,310	0	3,310
Average Weekly Circulation (2010)	420	0	420
Average Daily Circulation (2010)			66

\*Estimated station totals are sums of the Nielsen TV and Cable TV household estimates for each county in which the station registers viewing of more than 5% as per the Nielsen Survey Methods.

**KAKW-DT**  
**Ch. 13**

**Network Service:** UNV.

**Licensee:** KAKW License Partnership LP, 1999 Avenue of the Stars, Ste 3050, Los Angeles, CA 90067.

**Studio:** 8803 Woodway Dr, Waco, TX 76712-2344.

**Mailing Address:** 2233 W North Loop Blvd, Austin, TX 78756.

**Phone:** 512-453-8899. **Fax:** 512-533-2888.

**Web Site:** <http://www.univisionaustin.com>

**Technical Facilities:** Channel No. 13 (210-216 MHz). Authorized power: 45-kw visual, aural. Antenna: 1588-ft above av. terrain, 1565-ft. above ground, 2700-ft. above sea level.

Latitude	30°	43'	34"
Longitude	97°	59'	23"

Holds CP for change to 39-kw visual, 1814-ft above av. terrain, 1791-ft. above ground, 2926-ft. above sea level; BPCDT-20090630ACH.

**Note:** Latitude and longitude coordinates shown are based on the North American Datum of 1927 (NAD 27) as currently required by the Mass Media Bureau of the FCC.

**Ownership:** Univision Communications Inc. (Group Owner).

**Began Operation:** September 8, 2006. Began analog operations: May 31, 1996. Transfer of control to Broadcasting Media Partners Inc. approved by FCC March 27, 2007. Sale to present owner by White Knight Holding Inc. approved by FCC December 10, 2001. Sale to White Knight Holding Inc. by 62 Broadcasting Inc. approved by FCC July 24, 1995. Ceased analog operations: June 12, 2009.

**Represented (legal):** Covington & Burling.

**Represented (sales):** Continental Television Sales.

**Personnel:**

Susan Kelly, Local Sales Manager.

Ramsey Ella, National Sales Manager.

Kenneth Barnett, Chief Engineer.

Kathy Lebrun, Business Manager.

Elizabeth Villarreal, Traffic Manager.

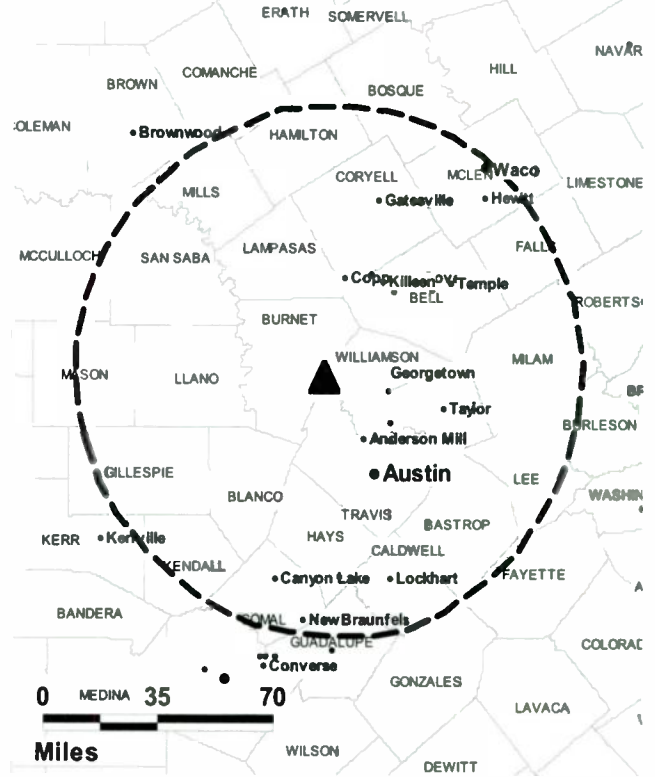
**City of License:** Killeen. **Station DMA:** Austin, TX. **Rank:** 44.

TELEVISION & CABLE  
**Factbook Online**

continuous updates    fully searchable    easy to use

For more information call 800-771-9202 or visit [www.warren-news.com](http://www.warren-news.com)

**KAKW-DT BPCDT-20090630ACH GRANTED: 7/7/2009** • Enns



© 2011 Warren Communications News

Circulation © 2010 Nielsen. Coverage based on Nielsen study.

GrandTotal	Cable TV Households	Non-cable TV Households	Total TV Households
Estimated Station Totals *	398,410	130,840	529,250
Average Weekly Circulation (2010)	24,910	10,126	35,036
Average Daily Circulation (2010)			21,793
Station DMA Total	Cable TV Households	Non-cable TV Households	Total TV Households
Estimated Station Totals *	331,190	122,170	453,360
Average Weekly Circulation (2010)	21,280	9,389	30,669
Average Daily Circulation (2010)			20,128
Other DMA Total	Cable TV Households	Non-cable TV Households	Total TV Households
Estimated Station Totals *	67,220	8,670	75,890
Average Weekly Circulation (2010)	3,630	737	4,367
Average Daily Circulation (2010)			1,665

\*Estimated station totals are sums of the Nielsen TV and Cable TV household estimates for each county in which the station registers viewing of more than 5% as per the Nielsen Survey Methods.

**KLDT  
Ch. 54**

**Network Service:** IND.

**Licensee:** Johnson Broadcasting of Dallas Inc.-Debtor-in-Possession, 8440 Westpark Dr, Houston, TX 77063.

**Studio:** 2450 Rockbrook Dr., Lewisville, TX 75067.

**Mailing Address:** 9896 Bissonnet, Suite 402, Houston, TX 77036; 2133 Tar Rd, Cedar Hill, TX 75104.

**Phone:** 713-974-5151. **Fax:** 713-974-5188.

**E-mail:** tenesa@knws51.com; lee@knws51.com

**Technical Facilities:** Channel No. 54 (710-716 MHz). Authorized power: 75-kw max. visual, aural. Antenna: 1621-ft above av. terrain, 1473-ft. above ground, 2287-ft. above sea level.

Latitude 32° 32' 36"  
Longitude 96° 57' 32"

Holds CP for change to channel number 39, 1671-ft above av. terrain, 1488-ft. above ground, 2299-ft. above sea level; lat. 32° 35' 15", long. 96° 57' 59", BMPCDT-20091116ACV.

**Note:** Latitude and longitude coordinates shown are based on the North American Datum of 1927 (NAD 27) as currently required by the Mass Media Bureau of the FCC.

**Ownership:** Douglas R. Johnson (Group Owner).

**Began Operation:** February 1, 2003. Began analog operations: October 1, 1997. On November 17, 2006, station received permission from the FCC to end analog operations and operate in digital format only. Ceased analog operations: January 1, 2007. Sale to Una Vez Mas Texas Holdings LLC pending. Transfer of control to debtor-in-possession status was approved by FCC October 10, 2008. Sale to Hispanic Television Network Inc. approved by FCC August 7, 2000, but never consummated.

**Represented (sales):** Smithwick & Belendiuk PC.

**Personnel:**

**Douglas Johnson**, Owner.

**Lee Aguiluz**, Programming Director.

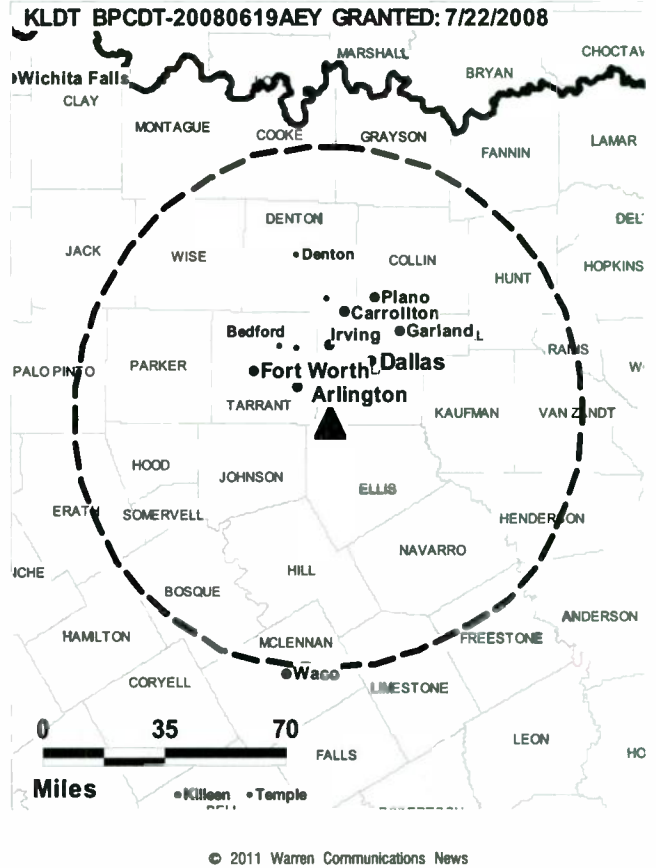
**Andrew Bicknell**, Chief Engineer.

**Tenesa Randell Thompson**, Traffic Manager.

**Jack Dabbah**, General Sales Manager.

**Anna Grinvalds**, Business Manager.

**City of License:** Lake Dallas. **Station DMA:** Dallas-Fort Worth, TX. **Rank:** 5.



Circulation © 2010 Nielsen. Coverage based on Nielsen study.

GrandTotal	Cable TV Households	Non-cable TV Households	Total TV Households
Estimated Station Totals *	0	16,690	16,690
Average Weekly Circulation (2010)	0	1,118	1,118
Average Daily Circulation (2010)			117
Station DMA Total	Cable TV Households	Non-cable TV Households	Total TV Households
Estimated Station Totals *	0	16,690	16,690
Average Weekly Circulation (2010)	0	1,118	1,118
Average Daily Circulation (2010)			117

\*Estimated station totals are sums of the Nielsen TV and Cable TV household estimates for each county in which the station registers viewing of more than 5% as per the Nielsen Survey Methods.

**KGNS-TV**  
**Ch. 8**

**Network Service:** CW, NBC.

**Grantee:** SagamoreHill Broadcasting of Texas LLC, 3825 Inverness Way, Augusta, GA 30907.

**Studio:** 120 W. Del Mar Blvd., Laredo, TX 78045.

**Mailing Address:** PO Box 2829, Laredo, TX 78044.

**Phone:** 956-727-8888. **Fax:** 956-727-5336.

**E-mail:** carlos@pro8news.com

**Web Site:** <http://www.pro8news.com>; <http://www.cwlarado.com>

**Technical Facilities:** Channel No. 8 (180-186 MHz). Authorized power: 20-kw visual, aural. Antenna: 1024-ft above av. terrain, 1033-ft. above ground, 1517-ft. above sea level.

Latitude 27° 40' 21"  
Longitude 99° 39' 51"

**Note:** Latitude and longitude coordinates shown are based on the North American Datum of 1927 (NAD 27) as currently required by the Mass Media Bureau of the FCC.

**Ownership:** SagamoreHill Broadcasting LLC (Group Owner).

**Began Operation:** December 8, 2006. Station broadcasting digitally on its analog channel allotment. Began analog operations: January 5, 1956. Transfer by partners H. C. Avery Jr. & David H. Cole to Donald W. Reynolds approved by FCC July 30, 1958 (Television Digest, Vol. 14:28, 32). Sale to T. Frank Smith Jr., et al., approved by FCC October 4, 1977. Sale to Burke Broadcasting approved by FCC October 28, 1983; rescinded November 2, 1983; granted December 15, 1983. Federal court subsequently ordered that Burke sell station back to Gulf Coast Broadcasting Co., to be followed by sale to Century Development Corp. (Malcolm I. Glazer). Sale to present owner by The Malcolm Glazer Trust approved by FCC September 28, 2004. Ceased analog operations: June 12, 2009.

**Represented (legal):** Wiley Rein LLP.

**Represented (sales):** Continental Television Sales.

**Personnel:**

**Carlos H. Salinas**, Vice President & General Manager.

**Jose Luis Salinas**, Production Manager.

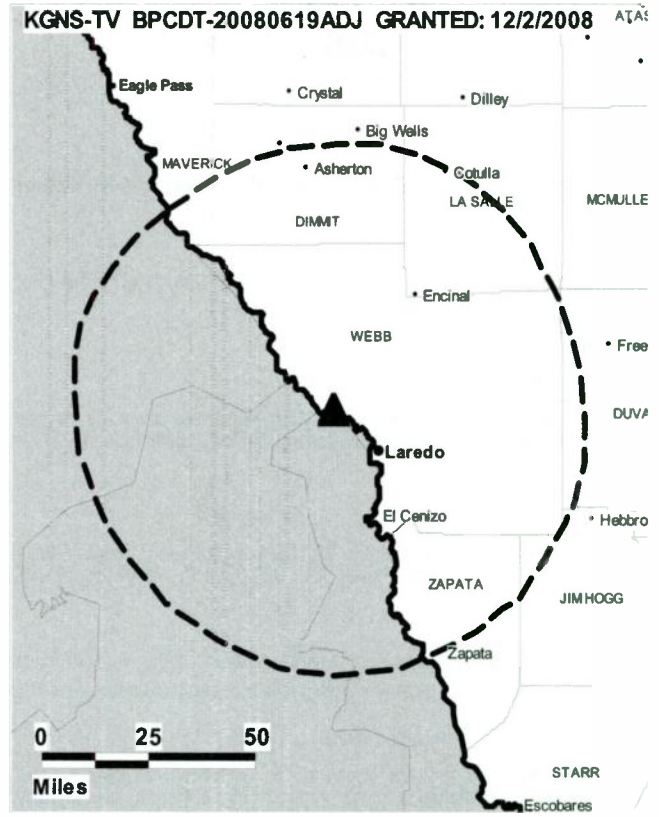
**Ramiro Saucedo**, Creative Services Director.

**Olga Ramirez**, Traffic Manager & Programming Director.

**Juan Cue**, Local Sales Manager.

**David York**, Chief Engineer.

**Sylvia Mares**, Business Manager.



© 2011 Warren Communications News

**City of License:** Laredo. **Station DMA:** Laredo, TX. **Rank:** 186.

Circulation © 2010 Nielsen. Coverage based on Nielsen study.

GrandTotal	Cable TV Households	Non-cable TV Households	Total TV Households
Estimated Station Totals *	40,300	29,490	69,790
Average Weekly Circulation (2010)	25,267	9,845	35,112
Average Daily Circulation (2010)			20,928

Station DMA Total	Cable TV Households	Non-cable TV Households	Total TV Households
Estimated Station Totals *	40,300	29,490	69,790
Average Weekly Circulation (2010)	25,267	9,845	35,112
Average Daily Circulation (2010)			20,928

\*Estimated station totals are sums of the Nielsen TV and Cable TV household estimates for each county in which the station registers viewing of more than 5% as per the Nielsen Survey Methods.

**KLDO-TV**

**Ch. 19**

**Network Service:** FOX, UNV.

**Licensee:** Entravision Holdings LLC, 801 N Jackson, McAllen, TX 78504.

**Studio:** 222 Bob Bullock Loop, Laredo, TX 78043.

**Mailing Address:** 222 Bob Bullock Loop, Laredo, TX 78043.

**Phone:** 956-727-0027. **Fax:** 956-727-2673.

**E-mail:** telena@entravision.com

**Web Site:** <http://www.kldo.entravision.com/p1292.html>

**Technical Facilities:** Channel No. 19 (500-506 MHz). Authorized power: 150-kw max. visual, aural. Antenna: 433-ft above av. terrain, 475-ft. above ground, 948-ft. above sea level.

Latitude	27°	39'	53"
Longitude	99°	36'	25"

**Note:** Latitude and longitude coordinates shown are based on the North American Datum of 1927 (NAD 27) as currently required by the Mass Media Bureau of the FCC.

**Ownership:** Entravision Communications Corp. (Group Owner).

**Began Operation:** July 17, 2007. Began analog operations: December 18, 1984. Ceased analog operations: June 12, 2009.

**Personnel:**

**Terry Elena Ordaz**, General Manager & General Sales Manager.

**Loretta Bafidis**, Local Sales Manager.

**Jeanette Puig**, National Sales Manager.

**Daniel Martinez**, Operations Manager.

**Freddy Serrano**, News Director.

**Joe Martinez**, Chief Engineer.

**Elizabeth Canavati**, Business Manager.

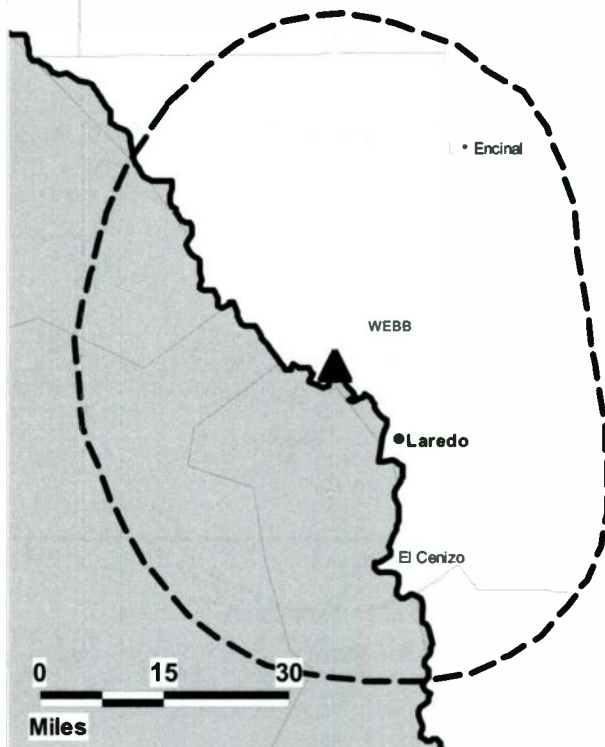
**Ime Valenzuele**, Promotion Director.

**Bill Teogarcia**, Production Manager.

**Gloria Arechiga**, Traffic Manager.

**City of License:** Laredo. **Station DMA:** Laredo, TX. **Rank:** 186.

KLDO-TV BMPCDT-20090713ADI GRANTED: 4/5/2010



© 2011 Warren Communications News

Circulation © 2010 Nielsen. Coverage based on Nielsen study.

<b>GrandTotal</b>	<b>Cable TV Households</b>	<b>Non-cable TV Households</b>	<b>Total TV Households</b>
Estimated Station Totals *	40,300	29,490	69,790
Average Weekly Circulation (2010)	23,004	15,027	38,031
Average Daily Circulation (2010)			23,879

<b>Station DMA Total</b>	<b>Cable TV Households</b>	<b>Non-cable TV Households</b>	<b>Total TV Households</b>
Estimated Station Totals *	40,300	29,490	69,790
Average Weekly Circulation (2010)	23,004	15,027	38,031
Average Daily Circulation (2010)			23,879

\*Estimated station totals are sums of the Nielsen TV and Cable TV household estimates for each county in which the station registers viewing of more than 5% as per the Nielsen Survey Methods.

**KVTV**

**Ch. 13**

**Network Service:** CBS.

**Licensee:** Eagle Creek Broadcasting of Laredo LLC, 2111 University Park Dr, Ste 650, Okemos, MI 48864-6913.

**Studio:** 2600 Shea St, Laredo, TX 78040.

**Mailing Address:** 2600 Shea St, Laredo, TX 78040.

**Phone:** 956-727-1300. **Fax:** 956-712-0185.

**E-mail:** news@kztv10.com

**Technical Facilities:** Channel No. 13 (210-216 MHz). Authorized power: 3-kw visual, aural. Antenna: 932-ft above av. terrain, 996-ft. above ground, 1411-ft. above sea level.

Latitude	27°	31'	12"
Longitude	99°	31'	19"

**Note:** Latitude and longitude coordinates shown are based on the North American Datum of 1927 (NAD 27) as currently required by the Mass Media Bureau of the FCC.

**Ownership:** Eagle Creek Broadcasting LLC (Group Owner).

**Began Operation:** October 15, 2007. Station broadcasting digitally on its analog channel allotment. Began analog operations: December 28, 1973. Ceased analog operations: November 30, 2008.

**Represented (legal):** Leventhal, Senter & Lerman PLLC.

**Represented (sales):** Katz Media Group.

**Personnel:**

**Billy Brotherton**, President, General Manager & Program Director.

**Shelly Langhan**, General Sales Manager.

**Hollis Grizzard**, News Director.

**Russell Vaughn**, Chief Engineer.

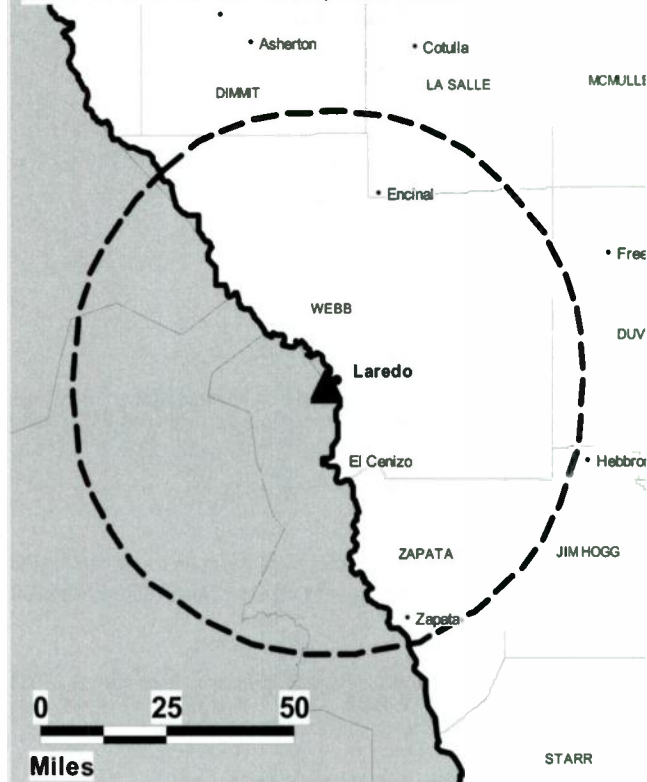
**John David**, Business Manager.

**Wade Capps**, Promotion Director.

**Sherry Lemerond**, Traffic Manager.

**City of License:** Laredo. **Station DMA:** Laredo, TX. **Rank:** 186.

KVTV BPCDT-20080310AAQ GRANTED: 6/11/2008



© 2011 Warren Communications News

Circulation © 2010 Nielsen. Coverage based on Nielsen study.

GrandTotal	Cable TV Households	Non-cable TV Households	Total TV Households
Estimated Station Totals *	40,300	29,490	69,790
Average Weekly Circulation (2010)	14,021	5,025	19,046
Average Daily Circulation (2010)			8,008

Station DMA Total	Cable TV Households	Non-cable TV Households	Total TV Households
Estimated Station Totals *	40,300	29,490	69,790
Average Weekly Circulation (2010)	14,021	5,025	19,046
Average Daily Circulation (2010)			8,008

\*Estimated station totals are sums of the Nielsen TV and Cable TV household estimates for each county in which the station registers viewing of more than 5% as per the Nielsen Survey Methods.



**KBVO**  
 (formerly KXAM)  
 Ch. 27

**Network Service:** MNT.

**Grantee:** KXAN Inc., One W Exchange St, Ste 5A, Providence, RI 02903.

**Studio:** 908 W Martin L King Blvd., Austin, TX 78701.

**Mailing Address:** 908 W Martin Luther King Blvd, Austin, TX 78701.

**Phone:** 512-476-3636. **Fax:** 512-476-1520.

**E-mail:** eric.lassberg@kxan.com

**Web Site:** http://myaustintv.com

**Technical Facilities:** Channel No. 27 (548-554 MHz). Authorized power: 660-kw max. visual, aural. Antenna: 817-ft above av. terrain, 394-ft. above ground, 1932-ft. above sea level.

Latitude 30° 40' 36"  
 Longitude 98° 33' 59"

**Note:** Latitude and longitude coordinates shown are based on the North American Datum of 1927 (NAD 27) as currently required by the Mass Media Bureau of the FCC.

**Ownership:** LIN TV Corp. (Group Owner).

**Began Operation:** February 27, 2003. Station began digital operations under Special Temporary Authority at 125-kw max. visual. Began analog operations: September 6, 1991. Ceased analog operations: June 12, 2009. Sale of controlling interest in LIN from AT&T to Hicks, Muse, Tate & Furst approved by FCC March 2, 1998. Proposed transfer of control from Ranger Equity Partners LP to Chancellor Media dismissed by FCC March 15, 1999.

**Personnel:**

**Eric Lassberg**, President & General Manager.

**Mark Dunham**, Chief Engineer.

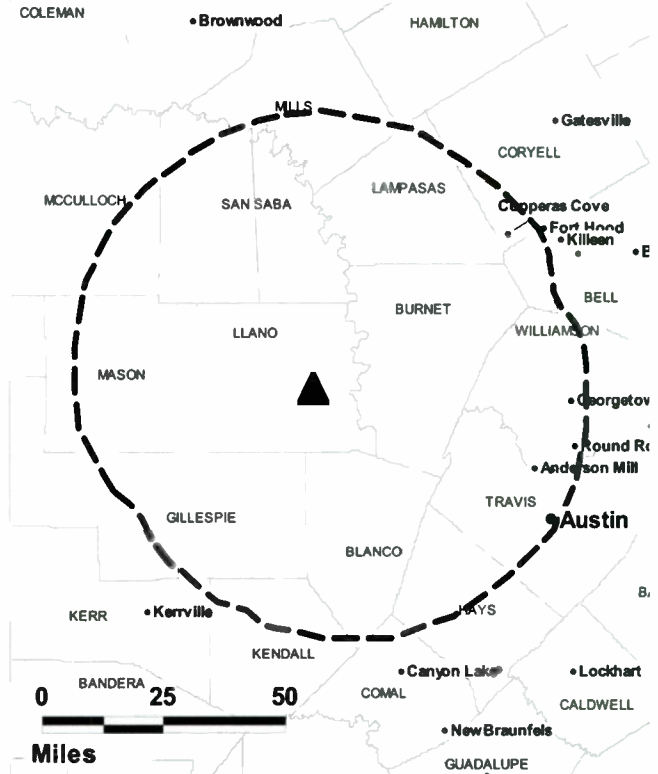
**Denise Daniels**, General Sales Manager.

**Tish Salliani**, Marketing Director.

**Jamie Aragon**, Program Director.

**City of License:** Llano. **Station DMA:** Austin, TX. **Rank:** 44.

**KBVO BPCDT-19991018AAV GRANTED: 11/12/2004**



© 2011 Warren Communications News

Circulation © 2010 Nielsen. Coverage based on Nielsen study.

GrandTotal	Cable TV Households	Non-cable TV Households	Total TV Households
Estimated Station Totals *	1,940	17,980	19,920
Average Weekly Circulation (2010)	161	1,857	2,018
Average Daily Circulation (2010)			807

Station DMA Total	Cable TV Households	Non-cable TV Households	Total TV Households
Estimated Station Totals *	1,940	17,980	19,920
Average Weekly Circulation (2010)	161	1,857	2,018
Average Daily Circulation (2010)			807

\*Estimated station totals are sums of the Nielsen TV and Cable TV household estimates for each county in which the station registers viewing of more than 5% as per the Nielsen Survey Methods.

**KCEB**  
**Ch. 51**

**Network Service:** CW.

**Licensee:** Estes Broadcasting LLC, 3501 NW Evangeline Trwy, Carencro, LA 70520-6240.

**Studio:** 2211 ESE Lp 323, Tyler, TX 75701.

**Mailing Address:** 2211 ESE Lp 323, Tyler, TX 75701.

**Phone:** 903-581-2211. **Fax:** 903-581-5769.

**E-mail:** jgaston@cbs19.tv

**Web Site:** http://www.kceb.tv

**Technical Facilities:** Channel No. 51 (692-698 MHz). Authorized power: 500-kw max. visual, aural. Antenna: 1243-ft above av. terrain, 1175-ft. above ground, 1693-ft. above sea level.

Latitude 32° 15' 36"  
Longitude 94° 57' 02"

**Note:** Latitude and longitude coordinates shown are based on the North American Datum of 1927 (NAD 27) as currently required by the Mass Media Bureau of the FCC.

**Ownership:** Estes Broadcasting LLC.

**Began Operation:** June 12, 2009. Began analog operations: July 20, 2003. Ceased analog operations: June 12, 2009. Sale to KCEB License Co. LLC (London Broadcasting Co. Inc.) by Estes Broadcasting Co. Inc. approved by FCC June 22, 2010. FCC also approved failing station waiver of the duopoly rule to permit common ownership of KCEB Longview, TX & KYTX Nacogdoches, TX. Transfer of control by Estes Broadcasting Inc. from JMI Services Inc. to Dimension Enterprises Ltd. (Charles H. Chatelain) approved by FCC November 24, 2003.

**Represented (legal):** Fletcher, Heald & Hildreth PLC.

**Personnel:**

**John Gaston**, General Manager.

**Justin Riggan**, General Sales Manager.

**Chesley Bryan**, National Sales Manager.

**Holly Carroll**, Local Sales Manager.

**Moe Strout**, Engineering Director.

**Kent Domingue**, Creative Services Director & News Operations Manager.

**Nancy Denton**, Business Manager.

**Margaret Strout**, Traffic Manager.

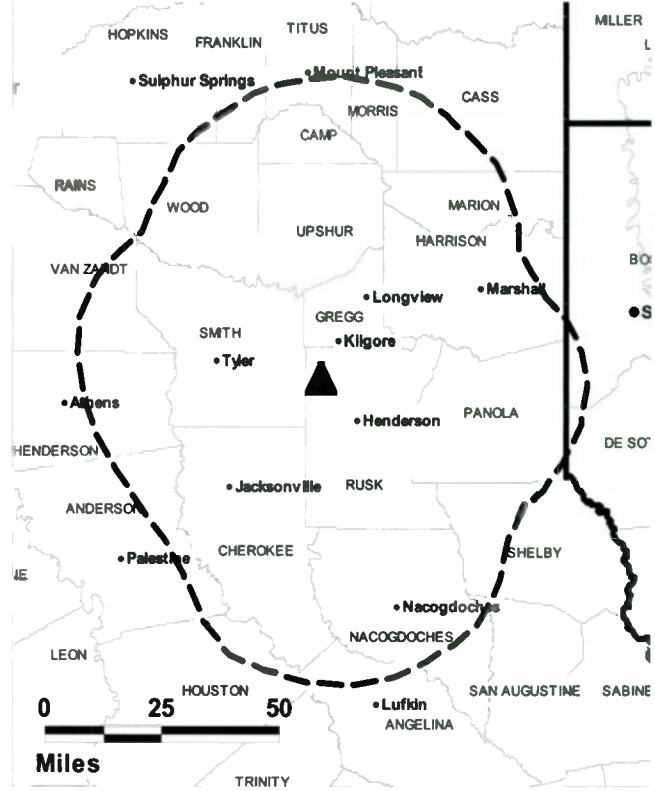
**Kevin Meyer**, Production Manager.



FULLY SEARCHABLE • CONTINUOUSLY UPDATED • DISCOUNT RATES FOR PRINT PURCHASERS

For more information call 800-771-9202 or visit [www.warren-news.com](http://www.warren-news.com)

**KCEB BMPCDT-20091112AFP GRANTED: 12/9/2009**



© 2011 Warren Communications News

**Dan Delgado**, News Director.

**Jeremy Butler**, Promotions Manager.

**City of License:** Longview.

**Station DMA:** Tyler-Longview (Lufkin & Nacogdoches), TX. Rank: 109.

Circulation © 2010 Nielsen. Coverage based on Nielsen study.

GrandTotal	Cable TV Households	Non-cable TV Households	Total TV Households
Estimated Station Totals *	102,600	99,190	201,790
Average Weekly Circulation (2010)	17,158	7,334	24,492
Average Daily Circulation (2010)			5,514
Station DMA Total	Cable TV Households	Non-cable TV Households	Total TV Households
Estimated Station Totals *	101,780	99,190	200,970
Average Weekly Circulation (2010)	17,040	7,334	24,374
Average Daily Circulation (2010)			5,512
Other DMA Total	Cable TV Households	Non-cable TV Households	Total TV Households
Estimated Station Totals *	820	0	820
Average Weekly Circulation (2010)	118	0	118
Average Daily Circulation (2010)			2

\*Estimated station totals are sums of the Nielsen TV and Cable TV household estimates for each county in which the station registers viewing of more than 5% as per the Nielsen Survey Methods.

**KFXK-TV**  
**Ch. 31**

**Network Service:** FOX.

**Licensee:** Warwick Communications Inc., 9257 Bailey Ln, Fairfax, VA 22031-1903.

**Studio:** 701 N Access Rd, Longview, TX 75602.

**Mailing Address:** 701 N Access Rd, Longview, TX 75602.

**Phone:** 903-236-0051; 903-758-1691. **Fax:** 903-753-6637.

**E-mail:** drew@fox51.com

**Web Site:** http://www.fox51.com

**Technical Facilities:** Channel No. 31 (572-578 MHz). Authorized power: 1000-kw max. visual, aural. Antenna: 1184-ft above av. terrain, 1109-ft. above ground, 1631-ft. above sea level.

Latitude 32° 15' 35"  
Longitude 94° 57' 02"

**Note:** Latitude and longitude coordinates shown are based on the North American Datum of 1927 (NAD 27) as currently required by the Mass Media Bureau of the FCC.

**Ownership:** White Knight Holdings Inc. (Group Owner).

**Began Operation:** August 10, 2007. Began analog operations: September 9, 1984. Transfer of control by White Knight Holdings Inc. from Sheldon Galloway to Malara Enterprises LLC (Anthony J. Malara III) approved by FCC September 28, 2007. Involuntary transfer of control to debtor in possession approved by FCC July 25, 2006. Sale to White Knight Holdings Inc. from Inwood Investors Partnership LP approved by FCC July 16, 1998. Sale to Kamin Broadcasting Co./Longview LP (later Inwood Investors) by Jason R. Searcy, Trustee-In-Bankruptcy approved by FCC November 8, 1990. Assignment to Jason R. Searcy, Trustee-In-Bankruptcy from KLMG-TV Inc., Debtor In Possession approved by FCC November 9, 1989. Involuntary assignment to KLMG-TV Debtor In Possession approved by FCC June 30, 1987. Ceased analog operations: June 12, 2009.

**Represented (sales):** Katz Media Group.

**Personnel:**

Dave Tillery, General Manager.

David Bailey, Local Sales Manager.

Dan Trent, Engineering Director.

Drew Balch, Program Director.

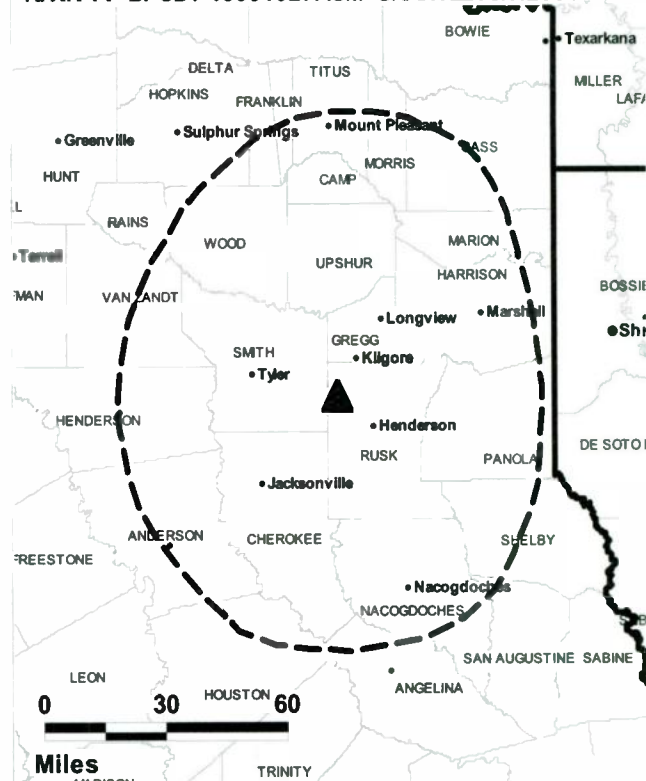
Mindy Countryman, Promotion Director.

Connie Jobe, Traffic Manager.

**City of License:** Longview.

**Station DMA:** Tyler-Longview (Lufkin & Nacogdoches), TX. Rank: 109.

KFXK-TV BPCDT-19991027ACM GRANTED: 3/7/2001



© 2011 Warren Communications News

Circulation © 2010 Nielsen. Coverage based on Nielsen study.

GrandTotal	Cable TV Households	Non-cable TV Households	Total TV Households
Estimated Station Totals *	116,580	184,160	300,740
Average Weekly Circulation (2010)	45,059	72,784	117,843
Average Daily Circulation (2010)			36,123
Station DMA Total	Cable TV Households	Non-cable TV Households	Total TV Households
Estimated Station Totals *	100,510	158,150	258,660
Average Weekly Circulation (2010)	39,580	70,905	110,485
Average Daily Circulation (2010)			35,077
Other DMA Total	Cable TV Households	Non-cable TV Households	Total TV Households
Estimated Station Totals *	16,070	26,010	42,080
Average Weekly Circulation (2010)	5,479	1,879	7,358
Average Daily Circulation (2010)			1,046

\*Estimated station totals are sums of the Nielsen TV and Cable TV household estimates for each county in which the station registers viewing of more than 5% as per the Nielsen Survey Methods.

**KAMC**  
**Ch. 27**

**Network Service:** ABC.

**Grantee:** Mission Broadcasting Inc., 544 Red Rock Dr, Wadsworth, OH 44281.

**Studio:** 7403 S University Ave, Lubbock, TX 79423-1424.

**Mailing Address:** 7403 S University Ave, Lubbock, TX 79423.

**Phone:** 806-745-2345; 806-745-2828. **Fax:** 806-748-1080.

**E-mail:** chuck@kbbk13.tv

**Web Site:** http://everythinglubbock.com

**Technical Facilities:** Channel No. 27 (548-554 MHz). Authorized power: 1000-kw max. visual, aural. Antenna: 720-ft above av. terrain, 706-ft. above ground, 3935-ft. above sea level.

Latitude	33°	31'	33"
Longitude	101°	52'	07"

**Note:** Latitude and longitude coordinates shown are based on the North American Datum of 1927 (NAD 27) as currently required by the Mass Media Bureau of the FCC.

**Ownership:** Mission Broadcasting Inc. (Group Owner).

**Began Operation:** February 8, 2008. Began analog operations: November 11, 1968. Transfer of control to McAlister TV Enterprises Inc. approved by FCC March 24, 1975. Assignment of license to Intercontinental Pacific Group Inc. (Douglas Wolf) & subsequent sale to Burr-Hawkins Media Inc. approved by FCC November 24, 1998. Transfer to VHR Broadcasting Inc. by Burr-Hawkins Media Inc. approved by FCC December 29, 1998. Sale to Kenos Broadcasting Inc. (David Smith) by VHR Broadcasting Inc. approved by FCC December 17, 2003. Pro forma assignment of license to present owner by Kenos Broadcasting Inc. (David Smith) approved by FCC December 22, 2003. Ceased analog operations: February 17, 2009.

**Represented (legal):** Drinker Biddle.

**Represented (engineering):** Cavell, Mertz & Associates Inc.

**Represented (sales):** Blair Television.

**Personnel:**

**Greg McAlister**, General Manager.

**Chuck Spaugh**, Operations Director.

**Gary Melton**, Sales Director.

**Cindy Gilstrap**, Sales Manager.

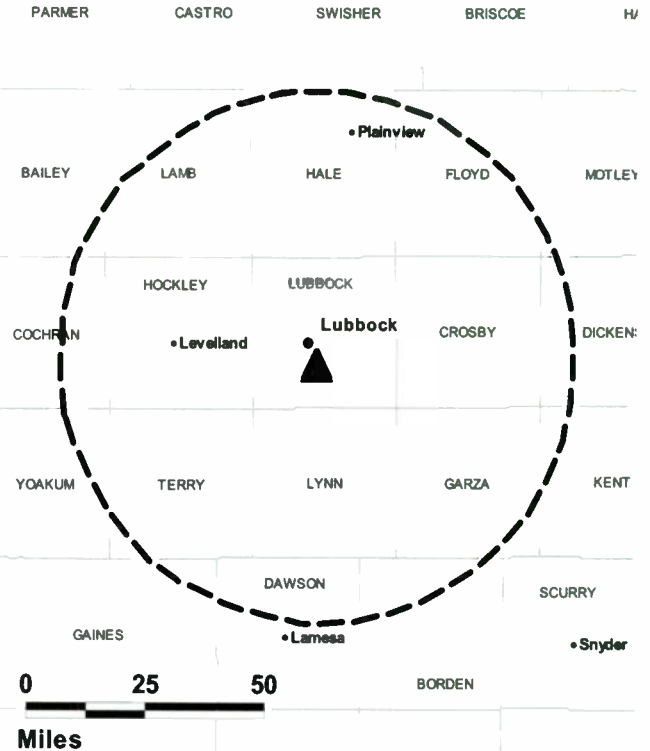
**Mike Randolph**, Chief Engineer.

**Joyce Kelley**, Business Manager.

**Russ Poteet**, News Director.

**Karen Paul**, Programming Manager.

**KAMC BMPCDT-20070125ABW GRANTED: 4/3/2007**



**Jeff Pitner**, Promotion & Marketing Director.

**City of License:** Lubbock. **Station DMA:** Lubbock, TX. **Rank:** 142.

Circulation © 2010 Nielsen. Coverage based on Nielsen study.

GrandTotal	Cable TV Households	Non-cable TV Households	Total TV Households
Estimated Station Totals *	64,450	77,230	141,680
Average Weekly Circulation (2010)	38,062	41,986	80,048
Average Daily Circulation (2010)			33,120
Station DMA Total	Cable TV Households	Non-cable TV Households	Total TV Households
Estimated Station Totals *	64,450	77,230	141,680
Average Weekly Circulation (2010)	38,062	41,986	80,048
Average Daily Circulation (2010)			33,120

\*Estimated station totals are sums of the Nielsen TV and Cable TV household estimates for each county in which the station registers viewing of more than 5% as per the Nielsen Survey Methods.

**KCBD**  
**Ch. 11**

**Network Service:** NBC.

**Licensee:** KCBD License Subsidiary LLC, 201 Monroe St, RSA Tower, 20th Fl, Montgomery, AL 36104.

**Studio:** 5600 Ave A, Lubbock, TX 79404.

**Mailing Address:** 5600 Ave A, Lubbock, TX 79404.

**Phone:** 806-744-1414. **Fax:** 806-744-0449.

**E-mail:** djackson@kcbd.com

**Web Site:** http://www.kcbd.com

**Technical Facilities:** Channel No. 11 (198-204 MHz). Authorized power: 15-kw visual, aural. Antenna: 761-ft above av. terrain, 757-ft. above ground, 3957-ft. above sea level.

Latitude 33° 32' 32"  
Longitude 101° 50' 14"

Holds CP for change to 41-kw visual; BMAPCDT-20090722ACC.

**Note:** Latitude and longitude coordinates shown are based on the North American Datum of 1927 (NAD 27) as currently required by the Mass Media Bureau of the FCC.

**Ownership:** Raycom Media Inc. (Group Owner).

**Began Operation:** June 1, 2002. Standard and High Definition. Station broadcasting digitally on its analog channel allotment. Began analog operations: May 10, 1953. Ceased analog operations: June 12, 2009. Sale to State Record by Bryant Radio & Television Inc. approved by FCC May 26, 1971. Sale to Holsum Inc. by State Record approved by FCC August 12, 1983. Sale to Cosmos Broadcasting Corp. by Holsum Inc. approved by FCC February 17, 2000. Transfer of control by Cosmos Broadcasting Corp. from shareholders of The Liberty Corp. to Raycom Media Inc. approved by FCC January 17, 2006.

**Represented (legal):** Covington & Burling.

**Represented (sales):** Continental Television Sales.

**Personnel:**

**Dan Jackson**, Vice President & General Manager.

**Josh Young**, Operations & Promotion Director.

**Beverly McBeath**, General Sales Manager.

**Diane Harlan**, Local Sales Manager.

**Benji Snead**, News Director.

**Ricky Price**, Chief Engineer.

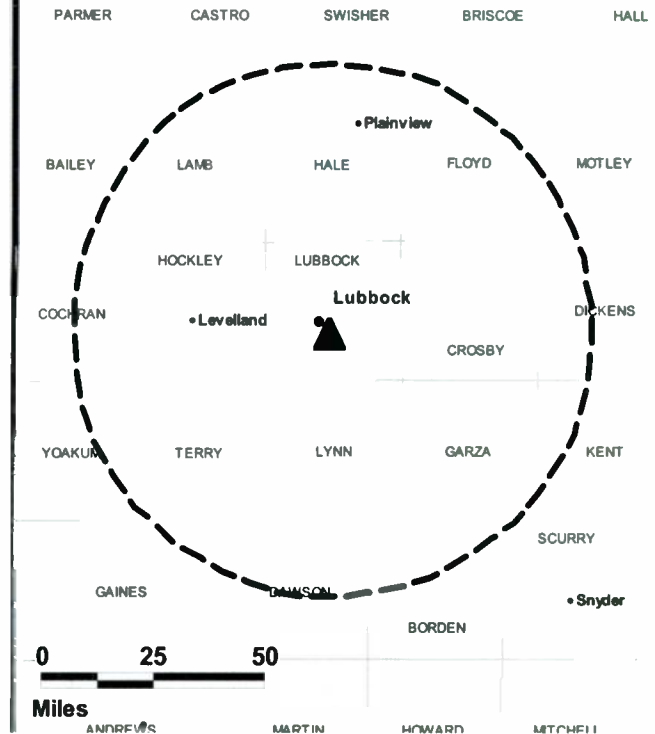
**Linda London**, Business Manager.

**Jennifer Stephenson**, Program Director.

**Michelle Doggett**, Traffic Manager.

**City of License:** Lubbock. **Station DMA:** Lubbock, TX. **Rank:** 142.

KCBD BPCDT-20080520ACF GRANTED: 5/27/2008



Circulation © 2010 Nielsen. Coverage based on Nielsen study.

GrandTotal	Cable TV Households	Non-cable TV Households	Total TV Households
Estimated Station Totals *	67,620	78,570	146,190
Average Weekly Circulation (2010)	51,100	53,230	104,330
Average Daily Circulation (2010)			60,811
Station DMA Total	Cable TV Households	Non-cable TV Households	Total TV Households
Estimated Station Totals *	64,450	77,230	141,680
Average Weekly Circulation (2010)	49,195	53,159	102,354
Average Daily Circulation (2010)			60,340
Other DMA Total	Cable TV Households	Non-cable TV Households	Total TV Households
Estimated Station Totals *	3,170	1,340	4,510
Average Weekly Circulation (2010)	1,905	71	1,976
Average Daily Circulation (2010)			471

\*Estimated station totals are sums of the Nielsen TV and Cable TV household estimates for each county in which the station registers viewing of more than 5% as per the Nielsen Survey Methods.

**KJTV-TV**  
**Ch. 35**

**Network Service:** FOX.

**Grantee:** Ramar Communications Inc., PO Box 3757, Lubbock, TX 79452-3757.

**Studio:** 9800 University Ave., Lubbock, TX 79423.

**Mailing Address:** PO Box 3757, Lubbock, TX 79452.

**Phone:** 806-745-3434. **Fax:** 806-748-9387.

**E-mail:** comments@fox34.com

**Web Site:** http://www.myfoxlubbock.com

**Technical Facilities:** Channel No. 35 (596-602 MHz). Authorized power: 1000-kw max. visual, aural. Antenna: 899-ft above av. terrain, 925-ft. above ground, 4132-ft. above sea level.

Latitude 33° 30' 08"  
Longitude 101° 52' 20"

**Note:** Latitude and longitude coordinates shown are based on the North American Datum of 1927 (NAD 27) as currently required by the Mass Media Bureau of the FCC.

**Ownership:** Ramar Communications Inc. (Group Owner).

**Began Operation:** January 31, 2007. Began analog operations: December 10, 1981. Ceased analog operations: February 17, 2009.

**Represented (legal):** Leventhal, Senter & Lerman PLLC.

**Represented (sales):** Katz Media Group.

**Personnel:**

**Brad Moran**, President & General Manager.

**Ray Moran**, General Partner.

**Marcie Reno**, Promotion Director.

**Jeff Klotzman**, News Director.

**Sherry Saffle**, General Sales Manager.

**Stephanie Fox**, Regional Sales Manager.

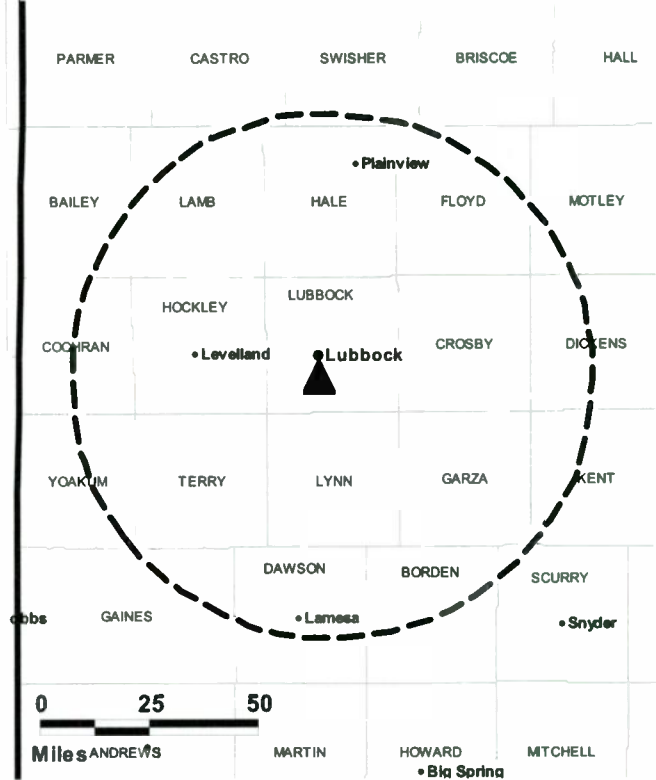
**Amy Stephens**, Traffic Manager.

**Donna Campbell**, Business Manager.

**Traci Thorne**, Program Director.

**City of License:** Lubbock. **Station DMA:** Lubbock, TX. **Rank:** 142.

KJTV-TV BMPCDT-20061213AFW GRANTED: 1/23/2007



Circulation © 2010 Nielsen. Coverage based on Nielsen study.

GrandTotal	Cable TV Households	Non-cable TV Households	Total TV Households
Estimated Station Totals *	80,440	77,230	157,670
Average Weekly Circulation (2010)	40,350	39,190	79,540
Average Daily Circulation (2010)			27,724
Station DMA Total	Cable TV Households	Non-cable TV Households	Total TV Households
Estimated Station Totals *	64,450	77,230	141,680
Average Weekly Circulation (2010)	34,934	39,190	74,124
Average Daily Circulation (2010)			26,660
Other DMA Total	Cable TV Households	Non-cable TV Households	Total TV Households
Estimated Station Totals *	15,990	0	15,990
Average Weekly Circulation (2010)	5,416	0	5,416
Average Daily Circulation (2010)			1,064

\*Estimated station totals are sums of the Nielsen TV and Cable TV household estimates for each county in which the station registers viewing of more than 5% as per the Nielsen Survey Methods.

**KLBK-TV**  
**Ch. 40**

**Network Service:** CBS.

**Grantee:** Nexstar Finance Inc., 909 Lake Carolyn Pkwy, Ste 1450, Irving, TX 75039.

**Studio:** 7403 S University Ave, Lubbock, TX 79423.

**Mailing Address:** 7403 S University Ave, Lubbock, TX 79423.

**Phone:** 806-745-2345. **Fax:** 806-748-2250.

**E-mail:** chuck@klbk13.tv

**Web Site:** http://everythinglubbock.com

**Technical Facilities:** Channel No. 40 (626-632 MHz). Authorized power: 1000-kw max. visual, aural. Antenna: 720-ft above av. terrain, 706-ft. above ground, 3935-ft. above sea level.

Latitude 33° 31' 33"  
Longitude 101° 52' 07"

**Note:** Latitude and longitude coordinates shown are based on the North American Datum of 1927 (NAD 27) as currently required by the Mass Media Bureau of the FCC.

**Ownership:** Nexstar Broadcasting Group Inc. (Group Owner).

**Began Operation:** February 8, 2008. Began analog operations: November 13, 1952. Sale to Grayson Enterprises by W. D. (Dub) Rogers and associates approved by FCC October 11, 1961 (Television Digest, Vol. 17:27; 1:5). Sale of control to Theodore Shanbaum, Ellis Carp, Lee Optical and associated companies pension plan trust approved by FCC March 25, 1964. Sale of 1/3 interest from Ellis Carp to Dal-Tex Optical Co. Inc. approved by FCC March 19, 1971. Sale of 1/3 interest back to Carp by Dal-Tex approved by FCC December 24, 1974. Sale to Robert L. Dudley, et al., conditionally approved by FCC March 27, 1980; full approval by FCC May 23, 1980 (Vol. 20:13). Sale of 50% by Dudley to Charles Woods, giving him 100%, approved by FCC October 14, 1983. Assignment of license to BankAmerica Corp. from Woods Communications Group Inc. approved by FCC March 16, 1993. Sale to Petracom Equity Partners LP by Banam Broadcasting Inc. approved by FCC May 31, 1995. Sale to Quorum Broadcast Holdings Inc. by Petracom Equity Partners LP approved by FCC May 4, 1998 (Vol. 37:37). Merger of Quorum Broadcast Holdings Inc. into present owner approved by FCC October 30, 2003. Ceased analog operations: February 17, 2009.

**Represented (legal):** Drinker Biddle.

**Represented (sales):** Katz Media Group.

**Personnel:**

**Greg McAlister**, Vice President & General Manager.

**Chuck Spaugh**, Operations Director.

**Gary Melton**, Sales Director.

**Cindy Gilstrap**, Sales Manager.

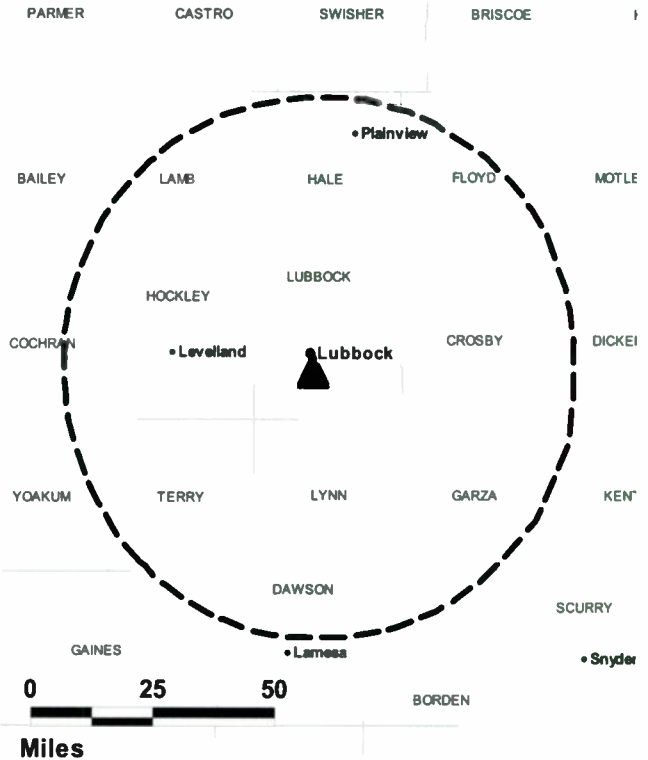
**Russ Poteet**, News Director.

**Karen Paul**, Programming Manager.

**Jeff Pitner**, Promotion Director.

**Joyce Kelly**, Business Manager.

**KLBK-TV BMPCDT-20070125ABT GRANTED: 4/3/2007**



© 2011 Warren Communications News

**City of License:** Lubbock. **Station DMA:** Lubbock, TX. **Rank:** 142.

Circulation © 2010 Nielsen. Coverage based on Nielsen study.

<b>GrandTotal</b>	<b>Cable TV Households</b>	<b>Non-cable TV Households</b>	<b>Total TV Households</b>
Estimated Station Totals *	67,620	77,230	144,850
Average Weekly Circulation (2010)	40,321	45,215	85,536
Average Daily Circulation (2010)			38,707
<b>Station DMA Total</b>	<b>Cable TV Households</b>	<b>Non-cable TV Households</b>	<b>Total TV Households</b>
Estimated Station Totals *	64,450	77,230	141,680
Average Weekly Circulation (2010)	39,063	45,215	84,278
Average Daily Circulation (2010)			38,520
<b>Other DMA Total</b>	<b>Cable TV Households</b>	<b>Non-cable TV Households</b>	<b>Total TV Households</b>
Estimated Station Totals *	3,170	0	3,170
Average Weekly Circulation (2010)	1,258	0	1,258
Average Daily Circulation (2010)			187

\*Estimated station totals are sums of the Nielsen TV and Cable TV household estimates for each county in which the station registers viewing of more than 5% as per the Nielsen Survey Methods.

**KPTB-DT**  
**Ch. 16**

**Network Service:** IND.

**Licensee:** Prime Time Christian Broadcasting Inc., PO Box 7708, Midland, TX 79708.

**Studio:** 1330 44th St., Lubbock, TX 79412.

**Mailing Address:** PO Box 12388, Lubbock, TX 79404.

**Phone:** 806-747-4997; 800-707-0420. **Fax:** 915-563-1736.

**E-mail:** jefft@ptcbglc.com

**Web Site:** http://www.ptcbglc.com

**Technical Facilities:** Channel No. 16 (482-488 MHz). Authorized power: 50-kw max. visual, aural. Antenna: 272-ft above av. terrain, 282-ft. above ground, 3456-ft. above sea level.

Latitude 33° 33' 12"  
Longitude 101° 49' 13"

**Note:** Latitude and longitude coordinates shown are based on the North American Datum of 1927 (NAD 27) as currently required by the Mass Media Bureau of the FCC.

**Ownership:** Prime Time Christian Broadcasting Inc. (Group Owner).

**Began Operation:** February 27, 2009. Station broadcasting digitally on its analog channel allotment. Began analog operations: June 10, 1996. Ceased analog operations: February 17, 2009.

**Personnel:**

**Al Cooper**, President & General Manager.

**Matt Montgomery**, Chief Engineer.

**City of License:** Lubbock. **Station DMA:** Lubbock, TX. **Rank:** 142.

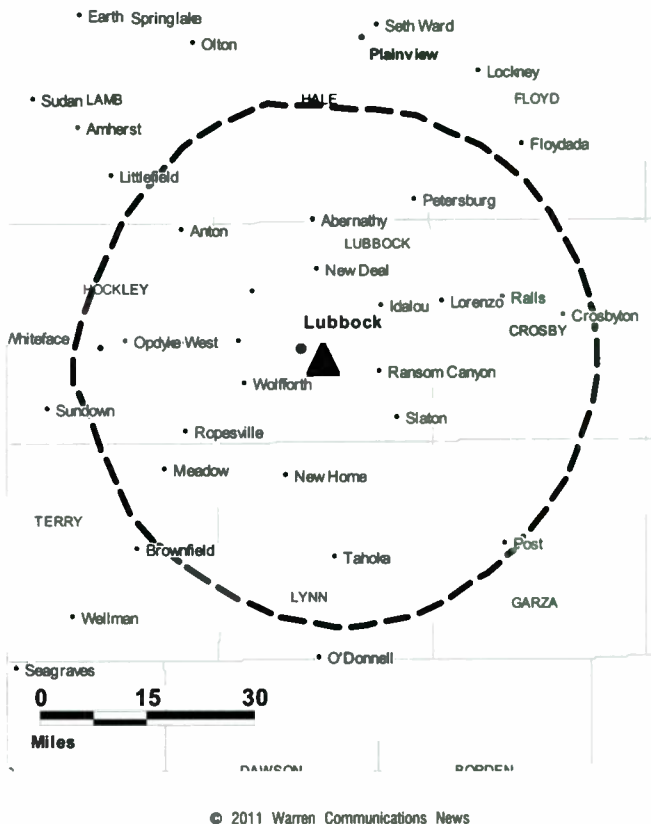
The industry bible...

**Consumer Electronics Daily**

Warren Communications News

FREE 30-day trial — call 800-771-9202 or visit www.warren-news.com

KPTB-DT BPCDT-20080310ADK GRANTED: 3/25/2008



Circulation © 2010 Nielsen. Coverage based on Nielsen study.

GrandTotal	Cable TV Households	Non-cable TV Households	Total TV Households
Estimated Station Totals *	1,940	0	1,940
Average Weekly Circulation (2010)	336	0	336
Average Daily Circulation (2010)			31

Station DMA Total	Cable TV Households	Non-cable TV Households	Total TV Households
Estimated Station Totals *	1,940	0	1,940
Average Weekly Circulation (2010)	336	0	336
Average Daily Circulation (2010)			31

\*Estimated station totals are sums of the Nielsen TV and Cable TV household estimates for each county in which the station registers viewing of more than 5% as per the Nielsen Survey Methods.



**KTRE**  
**Ch. 9**  
**(Satellite of KLTV, Tyler)**

**Network Service:** ABC.

**Licensee:** KLTV/KTRE License Subsidiary LLC, 201 Monroe St, RSA Tower, 20th Fl, Montgomery, AL 36104.

**Studio:** 358 TV Rd., Pollok, TX 75969.

**Mailing Address:** PO Box 729, Lufkin, TX 75902-0729.

**Phone:** 936-853-5873. **Fax:** 936-853-3084.

**E-mail:** rrobinson@ktre.com

**Web Site:** http://www.ktre.com

**Technical Facilities:** Channel No. 9 (186-192 MHz). Authorized power: 10-kw visual, aural. Antenna: 669-ft above av. terrain, 520-ft. above ground, 932-ft. above sea level.

Latitude 31° 25' 09"  
 Longitude 94° 48' 03"

Requests CP for change to 23.5-kw visual; BPCDT-20100616AFZ.

Holds CP for change to 25-kw visual; BPCDT-20100114ADL.

**Note:** Latitude and longitude coordinates shown are based on the North American Datum of 1927 (NAD 27) as currently required by the Mass Media Bureau of the FCC.

**Ownership:** Raycom Media Inc. (Group Owner).

**Began Operation:** October 9, 2005. Station broadcasting digitally on its analog channel allotment. Began analog operations: August 31, 1955. Ceased analog operations: June 12, 2009. Sale to present owner by Cosmos Broadcasting Corp. approved by FCC January 17, 2006. Sale to Cosmos Broadcasting Corp. by Civic Communications Corp. approved by FCC September 25, 2000. Sale to Civic Communications Corp. by Buford Television Inc. approved by FCC February 16, 1989. Sale to Buford by R. W. Wortham Jr. and associates approved by FCC July 18, 1962.

**Represented (sales):** Katz Media Group.

**Represented (legal):** Covington & Burling.

**Represented (sales):** Continental Television Sales.

**Personnel:**

**Artie L. Bedard**, General Manager.

**Lane Lowery**, Production Department Director.

**Randy Robinson**, General Sales Manager.

**Tina Alexander Sellers**, News Director.

**Jerry Foley**, Engineering Supervisor.

**Glenda London**, Business Manager.

**Cathy Carmichael**, Program Director.

**Mike Wiggins**, Promotion Director.

**James Moore**, Marketing Manager.

**Lea Ann Hendrick**, Public Service Director.

KTRE BPCDT-20100114ADL GRANTED: 2/23/2010



© 2011 Warren Communications News

**City of License:** Lufkin. **Station DMA:** Tyler-Longview (Lufkin & Nacogdoches), TX.

**Rank:** 109.

Circulation © 2010 Nielsen. Coverage based on Nielsen study.

GrandTotal	Cable TV Households	Non-cable TV Households	Total TV Households
Estimated Station Totals *	26,220	39,080	65,300
Average Weekly Circulation (2010)	19,709	8,655	28,364
Average Daily Circulation (2010)			17,120
Station DMA Total	Cable TV Households	Non-cable TV Households	Total TV Households
Estimated Station Totals *	22,860	39,080	61,940
Average Weekly Circulation (2010)	18,854	8,655	27,509
Average Daily Circulation (2010)			17,022
Other DMA Total	Cable TV Households	Non-cable TV Households	Total TV Households
Estimated Station Totals *	3,360	0	3,360
Average Weekly Circulation (2010)	855	0	855
Average Daily Circulation (2010)			98

\*Estimated station totals are sums of the Nielsen TV and Cable TV household estimates for each county in which the station registers viewing of more than 5% as per the Nielsen Survey Methods.

**KNVO**  
**Ch. 49**

**Network Service:** UNV.

**Licensee:** Entravision Holdings LLC, 11900 Olympic Blvd, Ste 590, Los Angeles, CA 90064.

**Studio:** 801 N Jackson Rd, McAllen, TX 78501-9306.

**Mailing Address:** 801 N Jackson Rd, McAllen, TX 78501-9306.

**Phone:** 956-687-4848. **Fax:** 956-687-7784.

**E-mail:** dsalvarado@entravision.com

**Web Site:** <http://www.knvtv48.com>

**Technical Facilities:** Channel No. 49 (680-686 MHz). Authorized power: 1000-kw max. visual, aural. Antenna: 937-ft above av. terrain, 942-ft. above ground, 1019-ft. above sea level.

Latitude 26° 05' 18"  
Longitude 98° 03' 44"

**Note:** Latitude and longitude coordinates shown are based on the North American Datum of 1927 (NAD 27) as currently required by the Mass Media Bureau of the FCC.

**Ownership:** Entravision Communications Corp. (Group Owner).

**Began Operation:** June 26, 2006. Began analog operations: October 12, 1992. Sale to present owner by Valley Channel 48 approved by FCC September 11, 1996. Ceased analog operations: June 12, 2009.

**Personnel:**

Larry Safir, General Manager.

Harry Thielman, Chief Engineer.

Joel Olivarez, General Sales Manager.

Donnie Alvarado, Operations Manager.

**City of License:** McAllen. **Station DMA:** Harlingen-Weslaco-Brownsville-McAllen, TX.

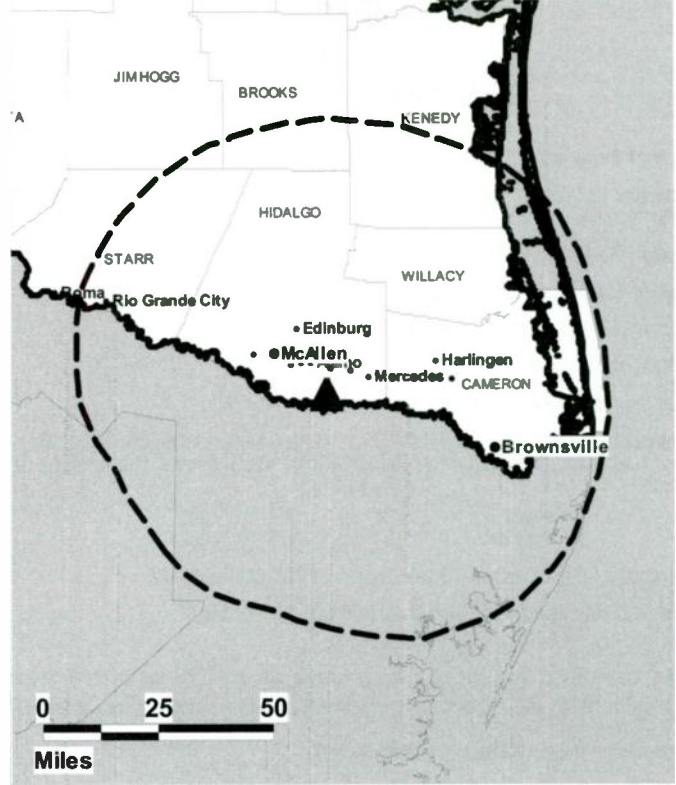
**Rank:** 87.



**Get the industry standard FREE —**

For a no-obligation trial call 800-771-9202 or visit [www.warren-news.com](http://www.warren-news.com)

KNVO BPCDT-19991025ACS GRANTED: 10/11/2001



© 2011 Warren Communications News

Circulation © 2010 Nielsen. Coverage based on Nielsen study.

GrandTotal	Cable TV Households	Non-cable TV Households	Total TV Households
Estimated Station Totals *	149,130	205,020	354,150
Average Weekly Circulation (2010)	56,083	92,572	148,655
Average Daily Circulation (2010)			93,749
Station DMA Total	Cable TV Households	Non-cable TV Households	Total TV Households
Estimated Station Totals *	149,130	205,020	354,150
Average Weekly Circulation (2010)	56,083	92,572	148,655
Average Daily Circulation (2010)			93,749

\*Estimated station totals are sums of the Nielsen TV and Cable TV household estimates for each county in which the station registers viewing of more than 5% as per the Nielsen Survey Methods.

**KMID**  
**Ch. 26**

**Network Service:** ABC.

**Grantee:** Nexstar Finance Inc., 909 Lake Carolyn Pkwy, Ste 1450, Irving, TX 75039.

**Studio:** 3200 La Force Blvd., Midland, TX 79711.

**Mailing Address:** PO Box 60230, Midland, TX 79711.

**Phone:** 432-563-2222. **Fax:** 432-563-5819.

**E-mail:** albertgutierrez@kmid.tv

**Web Site:** http://www.permianbasin360.com

**Technical Facilities:** Channel No. 26 (542-548 MHz). Authorized power: 1000-kw max. visual, aural. Antenna: 1060-ft above av. terrain, 1076-ft. above ground, 3986-ft. above sea level.

Latitude 32° 05' 11"  
Longitude 102° 17' 10"

Requests modification of CP for change to 902-ft above av. terrain, 910-ft. above ground, 3824-ft. above sea level; lat. 32° 05' 51", long. 102° 17' 21", BMPCDT-20081208ADC.

**Note:** Latitude and longitude coordinates shown are based on the North American Datum of 1927 (NAD 27) as currently required by the Mass Media Bureau of the FCC.

**Ownership:** Nexstar Broadcasting Group Inc. (Group Owner).

**Began Operation:** November 1, 2002. Began analog operations: December 18, 1953. Sale to Lorimar-Telepictures Corp. by Midessa TV Co. Inc. approved by FCC January 4, 1984 (Television Digest, Vol. 23:38). Sale to Davis-Goldfarb Co. by Lorimar-Telepictures Corp. approved by FCC February 12, 1988 (Vol. 28:7). Sale to Cottonwood Communications LLC by Davis-Goldfarb Co. approved by FCC February 13, 1995 (Vol. 35:30). Sale to GOCOM Communications LLC by Cottonwood Communications LLC approved by FCC September 18, 1997 (Vol. 37:37). Merger with Grapevine Communications Inc. approved by FCC November 1, 1999. Sale to present owner by GOCOM Holdings LLC approved by FCC July 31, 2000. Ceased analog operations: June 12, 2009.

**Represented (legal):** Drinker Biddle.

**Represented (sales):** Katz Media Group.

**Personnel:**

**Albert Gutierrez,** Vice President & General Manager.

**Randall Whan,** Operations Manager.

**Shane Boing,** General Sales Manager.

**Kirk Keller,** Local Sales Manager.

**Mel Hudman,** News Director.

**Glenn Edwards,** Chief Engineer.

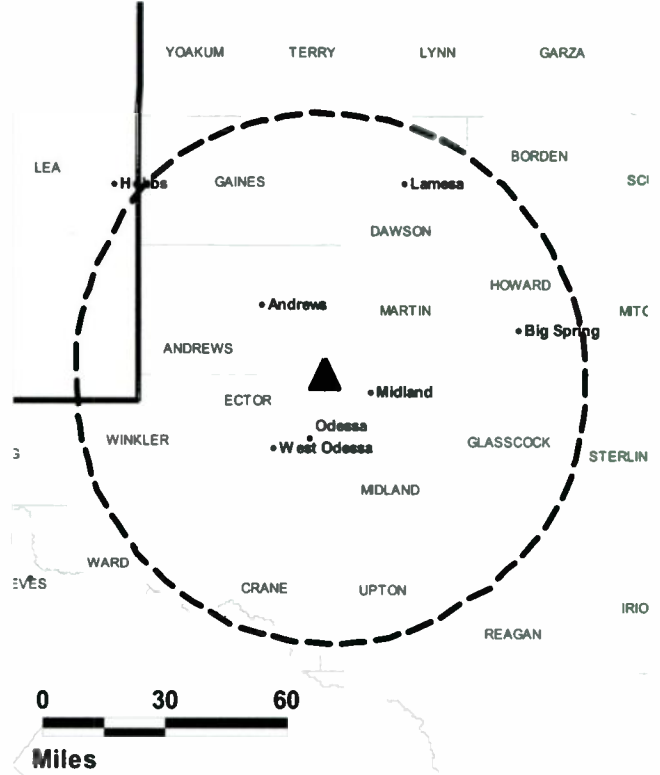
**Juanita Dannenberg,** Controller.

**Kay Harden,** Program Director.

**Katrina Kingston,** Traffic & Programming Manager.

**Wayne Wagner,** Promotions Manager.

**KMID BPCDT-19991029ADE GRANTED: 7/13/2001**



© 2011 Warren Communications News

**City of License:** Midland. **Station DMA:** Odessa-Midland, TX. **Rank:** 151.

Circulation © 2010 Nielsen. Coverage based on Nielsen study.

<b>GrandTotal</b>	<b>Cable TV Households</b>	<b>Non-cable TV Households</b>	<b>Total TV Households</b>
Estimated Station Totals *	107,150	46,110	153,260
Average Weekly Circulation (2010)	54,181	15,418	69,599
Average Daily Circulation (2010)			28,526
<b>Station DMA Total</b>	<b>Cable TV Households</b>	<b>Non-cable TV Households</b>	<b>Total TV Households</b>
Estimated Station Totals *	91,840	43,840	135,680
Average Weekly Circulation (2010)	48,226	15,275	63,501
Average Daily Circulation (2010)			27,154
<b>Other DMA Total</b>	<b>Cable TV Households</b>	<b>Non-cable TV Households</b>	<b>Total TV Households</b>
Estimated Station Totals *	15,310	2,270	17,580
Average Weekly Circulation (2010)	5,955	143	6,098
Average Daily Circulation (2010)			1,372

\*Estimated station totals are sums of the Nielsen TV and Cable TV household estimates for each county in which the station registers viewing of more than 5% as per the Nielsen Survey Methods.

**KUPB**  
**Ch. 18**

**Network Service:** UNV.

**Licensee:** Entravision Midland Holdings LLC, 2809 Maxwell, Midland, TX 79705.

**Studio:** 10313 W. County Rd. 117, Midland, TX 79711-1907.

**Mailing Address:** 10313 W. County Rd. 117, Midland, TX 79711-1907.

**Phone:** 432-563-1826. **Fax:** 432-563-0215.

**E-mail:** kupb@entravision.com

**Web Site:** http://www.univision18.com

**Technical Facilities:** Channel No. 18 (494-500 MHz). Authorized power: 1000-kw max. visual, aural. Antenna: 922-ft above av. terrain, 951-ft. above ground, 3957-ft. above sea level.

Latitude	31°	50'	19"
Longitude	102°	31'	59"

**Transmitter:** 14000 W Entravision Rd, West Odessa, 0.7 mile NNE of intersection FM2020 & Westcliff Rd.

**Note:** Latitude and longitude coordinates shown are based on the North American Datum of 1927 (NAD 27) as currently required by the Mass Media Bureau of the FCC.

**Ownership:** Entravision Communications Corp. (Group Owner).

**Began Operation:** June 12, 2009. Station broadcasting digitally on its analog channel allotment. Began analog operations: May 14, 2001. Ceased analog operations: June 12, 2009.

**Represented (legal):** Thompson Hine LLP.

**Personnel:**

Leticia Martinez, General Manager & General Sales Manager.

Eddie Sills, Chief Engineer.

Roy Bermea, Program Director & Traffic Manager.

Rogelio Ramirez, News Director.

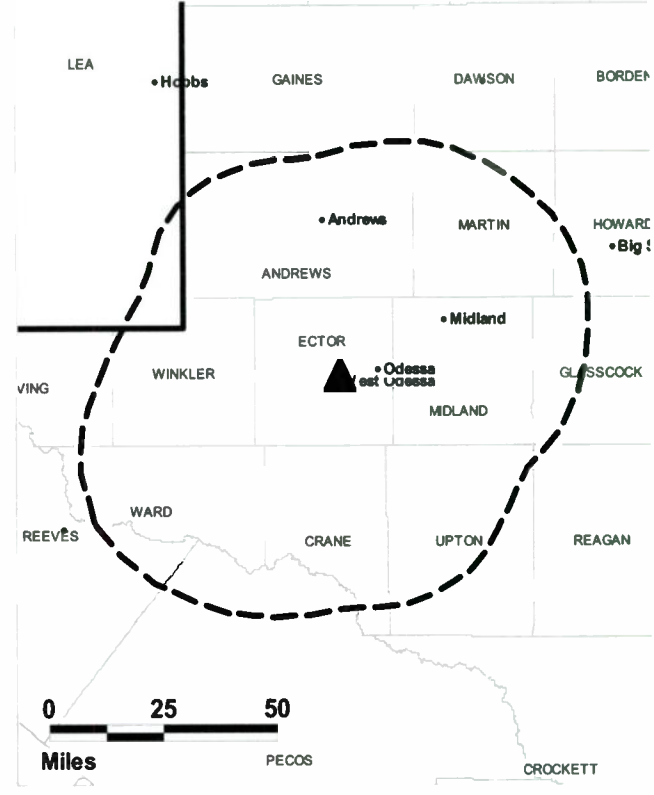
Brian Goldbard, Production Manager.

**City of License:** Midland. **Station DMA:** Odessa-Midland, TX. **Rank:** 151.

Digital cable and TV coverage maps.  
Visit [www.warren-news.com/mediaprints.htm](http://www.warren-news.com/mediaprints.htm)



KUPB BPCDT-19991230AAK GRANTED: 5/14/2004



© 2011 Warren Communications News

Circulation © 2010 Nielsen. Coverage based on Nielsen study.

GrandTotal	Cable TV Households	Non-cable TV Households	Total TV Households
Estimated Station Totals *	95,130	35,720	130,850
Average Weekly Circulation (2010)	10,327	4,931	15,258
Average Daily Circulation (2010)			9,192
Station DMA Total	Cable TV Households	Non-cable TV Households	Total TV Households
Estimated Station Totals *	92,500	35,720	128,220
Average Weekly Circulation (2010)	10,075	4,931	15,006
Average Daily Circulation (2010)			9,095
Other DMA Total	Cable TV Households	Non-cable TV Households	Total TV Households
Estimated Station Totals *	2,630	0	2,630
Average Weekly Circulation (2010)	252	0	252
Average Daily Circulation (2010)			97

\*Estimated station totals are sums of the Nielsen TV and Cable TV household estimates for each county in which the station registers viewing of more than 5% as per the Nielsen Survey Methods.

**KYTX**  
**Ch. 18**

**Network Service:** IND, CBS.

**Licensee:** KYTX License Co. LLC, 5052 Addison Cir, Addison, TX 75001.

**Studio:** 2211 ESE Loop 323, Tyler, TX 75701.

**Mailing Address:** 2211 ESE Loop 323, Tyler, TX 75701.

**Phone:** 903-581-2211. **Fax:** 903-581-5769.

**E-mail:** jgaston@cbs19.tv

**Web Site:** http://www.cbs19.tv

**Technical Facilities:** Channel No. 18 (494-500 MHz). Authorized power: 640-kw max. visual, aural. Antenna: 1499-ft above av. terrain, 1545-ft. above ground, 1876-ft. above sea level.

Latitude 31° 54' 20"  
Longitude 95° 05' 05"

**Note:** Latitude and longitude coordinates shown are based on the North American Datum of 1927 (NAD 27) as currently required by the Mass Media Bureau of the FCC.

**Ownership:** London Broadcasting Co. Inc.

**Began Operation:** August 10, 2007. Began analog operations: September 1, 1991. Sale to present owner by Max Media LLC approved by FCC December 21, 2007. Sale to Max Media LLC by KLSB Television LLC (Brian E. Cobb, et al.) approved by FCC December 15, 2003. Sale to KLSB Television LLC (Brian E. Cobb, et al.) by Paul Lucci approved by FCC August 5, 2003. Ceased analog operations: February 17, 2009.

**Represented (legal):** Wiley Rein LLP.

**Represented (sales):** Katz Media Group.

**Personnel:**

**John Gaston**, General Manager.

**Justin Riggan**, General Sales Manager.

**Kent Domingue**, Creative Services Director & News Operations Manager.

**Chesley Bryan**, National Sales Manager.

**Holly Carroll**, Local Sales Manager.

**Moe Strout**, Engineering Director.

**Nancy Denton**, Business Manager.

**Margaret Strout**, Program & Traffic Manager.

**Jeremy G. Butler**, Promotion Manager.

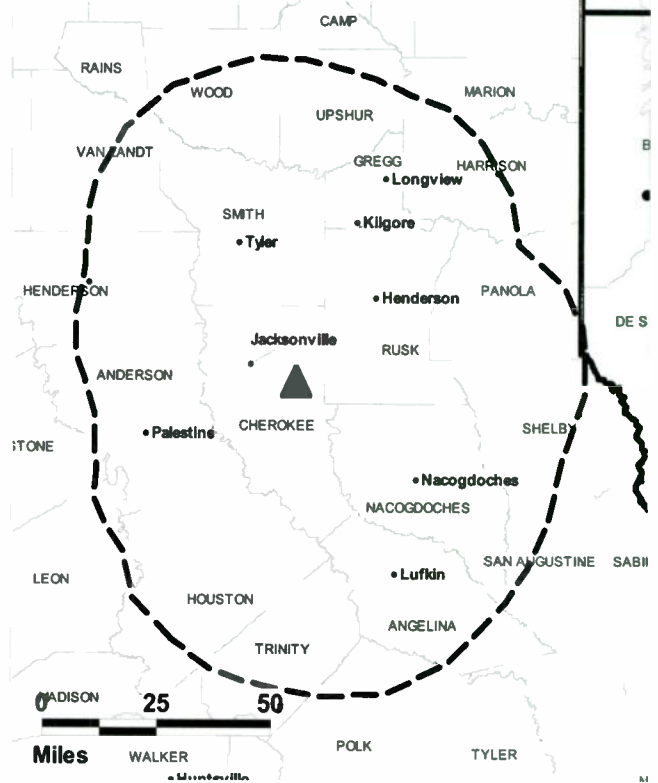
**Kevin Meyer**, Production Manager.

**Carol Daniels**, Personnel Director.

**Dan Delgado**, News Director.

**Jeradee Zips**, Community Relations Director.

\*KYTX BMDPDT-20070731ACD GRANTED: 8/6/2007



© 2011 Warren Communications News

**City of License:** Nacogdoches.

**Station DMA:** Tyler-Longview (Lufkin & Nacogdoches), TX. Rank: 109.

Circulation © 2010 Nielsen. Coverage based on Nielsen study.

GrandTotal	Cable TV Households	Non-cable TV Households	Total TV Households
Estimated Station Totals *	109,860	176,540	286,400
Average Weekly Circulation (2010)	58,309	76,451	134,760
Average Daily Circulation (2010)			55,938
Station DMA Total	Cable TV Households	Non-cable TV Households	Total TV Households
Estimated Station Totals *	101,780	158,150	259,930
Average Weekly Circulation (2010)	54,707	75,366	130,073
Average Daily Circulation (2010)			55,294
Other DMA Total	Cable TV Households	Non-cable TV Households	Total TV Households
Estimated Station Totals *	8,080	18,390	26,470
Average Weekly Circulation (2010)	3,602	1,085	4,687
Average Daily Circulation (2010)			644

\*Estimated station totals are sums of the Nielsen TV and Cable TV household estimates for each county in which the station registers viewing of more than 5% as per the Nielsen Survey Methods.

**KMLM-DT**  
**Ch. 42**

**Network Service:** IND.

**Licensee:** Prime Time Christian Broadcasting Inc., PO Box 7708, Midland, TX 79708.

**Studio:** 12706 W Hwy 80 E, Odessa, TX 79765.

**Mailing Address:** PO Box 61000, Midland, TX 79711.

**Phone:** 432-563-0420. **Fax:** 432-563-1736.

**E-mail:** jefft@ptcbgic.com

**Web Site:** http://www.godslearningchannel.com

**Technical Facilities:** Channel No. 42 (638-644 MHz). Authorized power: 50-kw max. visual, aural. Antenna: 476-ft above av. terrain, 469-ft. above ground, 3393-ft. above sea level.

Latitude 32° 02' 54"  
Longitude 102° 18' 04"

**Note:** Latitude and longitude coordinates shown are based on the North American Datum of 1927 (NAD 27) as currently required by the Mass Media Bureau of the FCC.

**Ownership:** Prime Time Christian Broadcasting Inc. (Group Owner).

**Began Operation:** December 24, 2008. Station broadcasting digitally on its analog channel allotment. Began analog operations: October 17, 1988. Ceased analog operations: November 19, 2008.

**Personnel:**

**Al Cooper,** President.

**Amy Posey,** General Manager.

**Dave Whitley,** Traffic Manager.

**Matt Montgomery,** Chief Engineer.

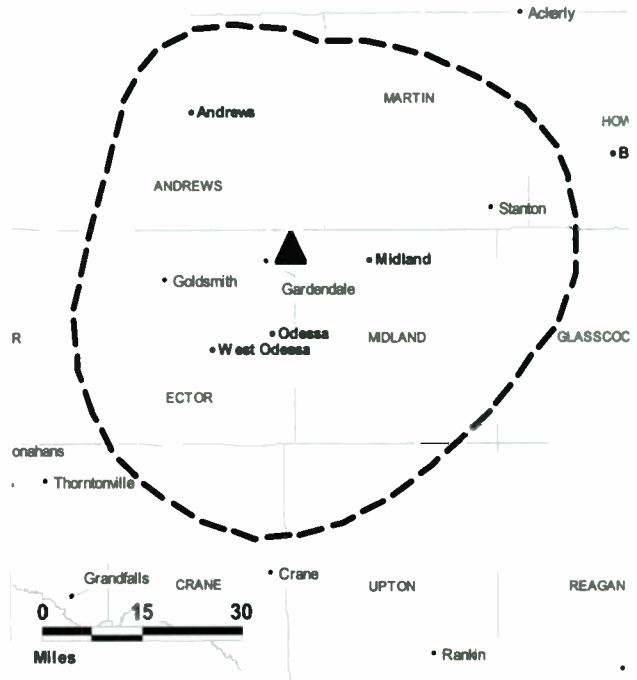
**City of License:** Odessa. **Station DMA:** Odessa-Midland, TX. **Rank:** 151.

**WARREN'S Washington Internet Daily**  
Covering the politics and policies of the internet.  
FREE 30-DAY TRIAL—call 800-771-9202 or visit www.warren-news.com

Get the industry bible FREE ...  
**Consumer Electronics Daily**  
Free 30-day trial—call 800-771-9202 or visit www.warren-news.com

KMLM-DT BPCDT-20080310ADO GRANTED: 9/2/2008

BOF



© 2011 Warren Communications News

Circulation © 2010 Nielsen. Coverage based on Nielsen study.

GrandTotal	Cable TV Households	Non-cable TV Households	Total TV Households
Estimated Station Totals *	9,040	0	9,040
Average Weekly Circulation (2010)	955	0	955
Average Daily Circulation (2010)	178		178
Station DMA Total	Cable TV Households	Non-cable TV Households	Total TV Households
Estimated Station Totals *	6,410	0	6,410
Average Weekly Circulation (2010)	597	0	597
Average Daily Circulation (2010)	62		62
Other DMA Total	Cable TV Households	Non-cable TV Households	Total TV Households
Estimated Station Totals *	2,630	0	2,630
Average Weekly Circulation (2010)	358	0	358
Average Daily Circulation (2010)	116		116

\*Estimated station totals are sums of the Nielsen TV and Cable TV household estimates for each county in which the station registers viewing of more than 5% as per the Nielsen Survey Methods.

**KOSA-TV**  
**Ch. 7**

**Network Service:** MNT, CBS.

**Licensee:** ICA Broadcasting I Ltd., 700 N Grant St, Odessa, TX 79761.

**Studio:** 4101 E 42nd St, Ste J7, Odessa, TX 79762.

**Mailing Address:** 4101 E 42nd St, Ste J7, Box 107, Odessa, TX 79762.

**Phone:** 432-580-5672. **Fax:** 432-580-8010.

**E-mail:** jmckinnon@cbs7.com

**Web Site:** http://www.cbs7kosa.com

**Technical Facilities:** Channel No. 7 (174-180 MHz). Authorized power: 48-kw visual, aural. Antenna: 741-ft above av. terrain, 685-ft. above ground, 3820-ft. above sea level.

Latitude	31°	51'	50"
Longitude	102°	34'	41"

**Note:** Latitude and longitude coordinates shown are based on the North American Datum of 1927 (NAD 27) as currently required by the Mass Media Bureau of the FCC.

**Ownership:** ICA Broadcasting LLC (Group Owner).

**Began Operation:** May 24, 2002. Station broadcasting digitally on its analog channel allotment. Began analog operations: January 1, 1956. Sale to Forward by Doubleday Broadcasting Co. approved by FCC September 11, 1973. Transfer of control to Wesray Communications Corp. approved by FCC August 16, 1984. Sale to International Broadcasting Co. approved by FCC February 27, 1986 but not consummated. Sale of Forward stations to Adams Communications approved by FCC December 23, 1987. Sale to Brissette Broadcasting Inc. by Adams Communications approved by FCC December 24, 1991. Sale to Benedek Broadcasting Co. LLC by Brissette Broadcasting approved by FCC May 22, 1996 (Television Digest, Vol. 35:37, 52). Sale to present owner by Benedek Broadcasting Co. LLC approved by FCC March 10, 2000 (Vol. 40:1). Ceased analog operations: June 12, 2009.

**Represented (sales):** Continental Television Sales.

**Personnel:**

**Barry Marks**, General Manager.

**Dale Palmer**, General & Local Sales Manager.

**Jose Gaona**, News Director.

**Jim McKinnon**, Chief Engineer.

**Cynthia Terry**, Business & Traffic Manager.

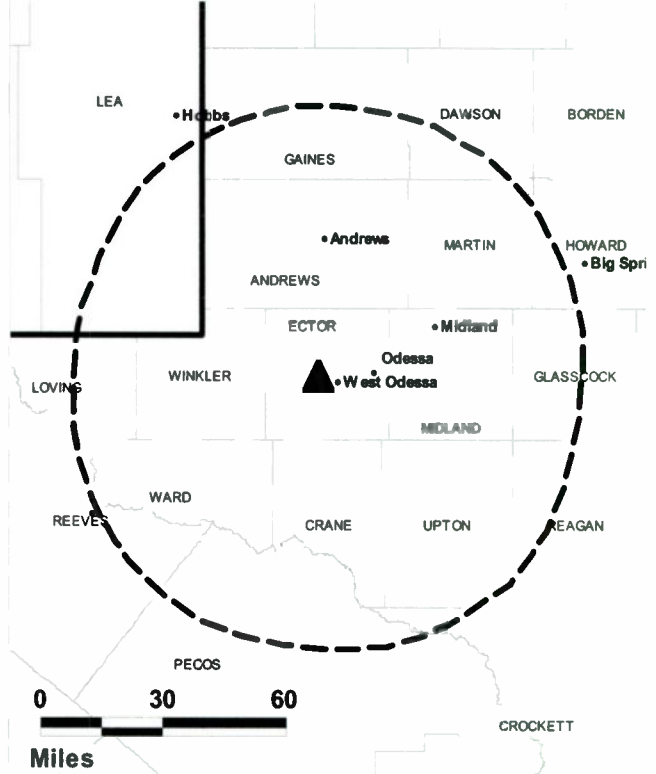
**Rick McGee**, Program Director.

**Molly Maytubby**, Promotion Manager.

**Danny Jordan**, Production Manager.

**City of License:** Odessa. **Station DMA:** Odessa-Midland, TX. **Rank:** 151.

**KOSA-TV BMPCDT-20080620AJT GRANTED: 6/11/2009**



Circulation © 2010 Nielsen. Coverage based on Nielsen study.

GrandTotal	Cable TV Households	Non-cable TV Households	Total TV Households
Estimated Station Totals *	107,430	46,110	153,540
Average Weekly Circulation (2010)	65,980	20,822	86,802
Average Daily Circulation (2010)			44,659
Station DMA Total	Cable TV Households	Non-cable TV Households	Total TV Households
Estimated Station Totals *	92,740	43,840	136,580
Average Weekly Circulation (2010)	61,594	20,679	82,273
Average Daily Circulation (2010)			43,554
Other DMA Total	Cable TV Households	Non-cable TV Households	Total TV Households
Estimated Station Totals *	14,690	2,270	16,960
Average Weekly Circulation (2010)	4,386	143	4,529
Average Daily Circulation (2010)			1,105

\*Estimated station totals are sums of the Nielsen TV and Cable TV household estimates for each county in which the station registers viewing of more than 5% as per the Nielsen Survey Methods.

**KPEJ-TV**  
**Ch. 23**

**Network Service:** FOX.

**Licensee:** ComCorp of Texas License Corp., PO Box 53708, Lafayette, LA 70505-3708.

**Studio:** 1550 W I-20, Odessa, TX 79763.

**Mailing Address:** PO Box 11009, Odessa, TX 79760.

**Phone:** 432-580-0024. **Fax:** 432-337-6306.

**E-mail:** lwolf@kpejtv.com

**Web Site:** http://www.kpejtv.com

**Technical Facilities:** Channel No. 23 (524-530 MHz). Authorized power: 600-kw max. visual, aural. Antenna: 1093-ft above av. terrain, 1102-ft. above ground, 4016-ft. above sea level.

Latitude	32°	05'	51"
Longitude	102°	17'	21"

**Note:** Latitude and longitude coordinates shown are based on the North American Datum of 1927 (NAD 27) as currently required by the Mass Media Bureau of the FCC.

**Ownership:** Communications Corp. of America (Group Owner).

**Began Operation:** June 29, 2006. Began analog operations: June 16, 1986. Sale to Associated Broadcasters by SWMM/Odessa-Midland Corp. approved by FCC October 31, 1990. Sale to Communications Corp. of America by Associated Broadcasters Inc. approved by FCC February 13, 1995. Transfer of control from Thomas R. Galloway Sr. to Apollo Capital Management II Inc. & Thomas R. Galloway Sr. jointly approved by FCC April 16, 2004. Involuntary transfer of control to debtor in possession approved by FCC August 29, 2006. Company emerged from debtor in possession status October 4, 2007. Ceased analog operations: June 12, 2009.

**Represented (legal):** Dow Lohnes PLLC.

**Represented (sales):** Katz Media Group.

**Personnel:**

**Laura Wolf**, General Manager.

**Sylvia Holcomb**, Local Sales Manager.

**Elma Westphall**, National Sales Assistant.

**Doug Faltus**, Chief Engineer.

**Tina Plumlee**, Business Manager.

**Jayne Faltus**, Program Director.

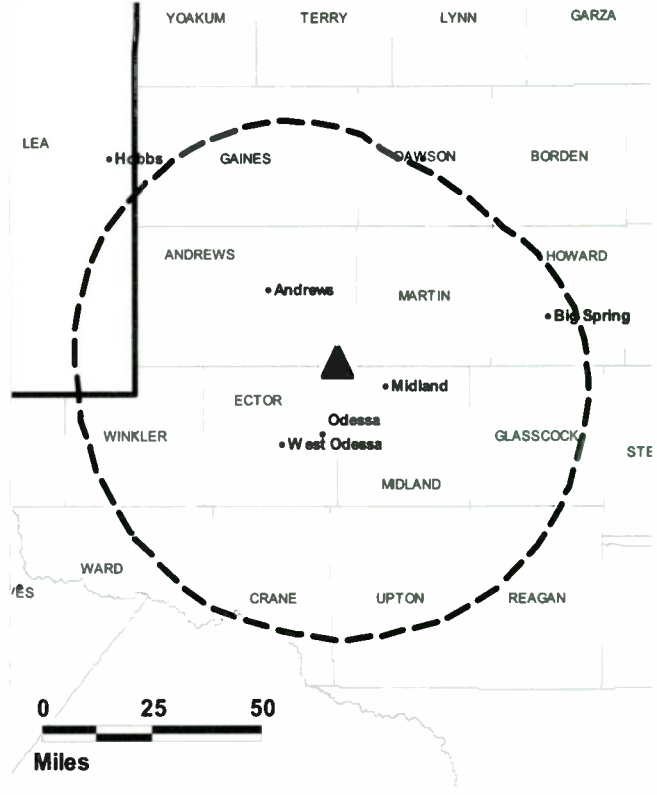
**Cliff Voake**, Promotion Director.

**Sergio Ramos**, Production Manager.

**Rhonda Starnes**, Traffic Manager.

**City of License:** Odessa. **Station DMA:** Odessa-Midland, TX. **Rank:** 151.

**KPEJ-TV BPCDT-19991022ABM GRANTED: 7/13/2001**



© 2011 Warren Communications News

Circulation © 2010 Nielsen. Coverage based on Nielsen study.

<b>GrandTotal</b>	<b>Cable TV Households</b>	<b>Non-cable TV Households</b>	<b>Total TV Households</b>
Estimated Station Totals *	95,750	46,110	141,860
Average Weekly Circulation (2010)	41,175	14,500	55,675
Average Daily Circulation (2010)			18,448
<b>Station DMA Total</b>	<b>Cable TV Households</b>	<b>Non-cable TV Households</b>	<b>Total TV Households</b>
Estimated Station Totals *	92,500	43,840	136,340
Average Weekly Circulation (2010)	40,362	14,357	54,719
Average Daily Circulation (2010)			18,144
<b>Other DMA Total</b>	<b>Cable TV Households</b>	<b>Non-cable TV Households</b>	<b>Total TV Households</b>
Estimated Station Totals *	3,250	2,270	5,520
Average Weekly Circulation (2010)	813	143	956
Average Daily Circulation (2010)			304

\*Estimated station totals are sums of the Nielsen TV and Cable TV household estimates for each county in which the station registers viewing of more than 5% as per the Nielsen Survey Methods.



**KWES-TV**  
**Ch. 9**

**Network Service:** NBC.

**Grantee:** Midessa Television LP, PO Box 60150, Midland, TX 79711.

**Studio:** 11320 County Rd. 127 W, Midland, TX 79711.

**Mailing Address:** PO Box 60150, Midland, TX 79711.

**Phone:** 432-567-9999. **Fax:** 432-567-9994.

**E-mail:** sthomas@kwes.com

**Web Site:** http://www.kwes.com

**Technical Facilities:** Channel No. 9 (186-192 MHz). Authorized power: 45-kw visual, aural. Antenna: 1284-ft above av. terrain, 1039-ft. above ground, 4431-ft. above sea level.

Latitude 31° 59' 17"  
Longitude 102° 52' 41"

**Note:** Latitude and longitude coordinates shown are based on the North American Datum of 1927 (NAD 27) as currently required by the Mass Media Bureau of the FCC.

**Ownership:** Drewry Communications Group (Group Owner).

**Began Operation:** May 24, 2004. Station broadcasting digitally on its analog channel allotment. Began analog operations: December 1, 1958. Moved to new site and higher power February 1, 1963. Sale to Grayson Enterprises by Tri-Cities Broadcasters (John B. Walton) approved by FCC February 12, 1969. Distress sale to Permian Basin TV Corp. conditionally approved by FCC March 27, 1980; full grant April 22, 1980. Sale to MSP Television of Midland-Odessa approved by FCC November 19, 1985. Sale to present owner by MSP Television approved by FCC September 9, 1991. Sale to KWES License Co. LLC (London Broadcasting Co. Inc.) approved by FCC November 5, 2008, but never consummated. Ceased analog operations: June 12, 2009.

**Represented (legal):** Davis Wright Tremaine LLP.

**Represented (sales):** Petry Media Corp.

**Personnel:**

Scott Thomas, General Manager.

Brad Dawson, General Sales Manager.

Mark Kurtz, News Director.

Valarie Leonard, Business Manager.

Kevin Southern, Engineering Director.

Christina Taylor, Creative Services Director.

Lonnie Richardson, Production Manager.

**City of License:** Odessa. **Station DMA:** Odessa-Midland, TX. **Rank:** 151.

**KWES-TV BPCDT-20100323AGH GRANTED: 3/31/2010**



© 2011 Warren Communications News

Circulation © 2010 Nielsen. Coverage based on Nielsen study.

GrandTotal	Cable TV Households	Non-cable TV Households	Total TV Households
Estimated Station Totals *	107,430	42,710	150,140
Average Weekly Circulation (2010)	65,863	17,417	83,280
Average Daily Circulation (2010)			42,302
Station DMA Total	Cable TV Households	Non-cable TV Households	Total TV Households
Estimated Station Totals *	92,740	42,710	135,450
Average Weekly Circulation (2010)	59,360	17,417	76,777
Average Daily Circulation (2010)			40,808
Other DMA Total	Cable TV Households	Non-cable TV Households	Total TV Households
Estimated Station Totals *	14,690	0	14,690
Average Weekly Circulation (2010)	6,503	0	6,503
Average Daily Circulation (2010)			1,494

\*Estimated station totals are sums of the Nielsen TV and Cable TV household estimates for each county in which the station registers viewing of more than 5% as per the Nielsen Survey Methods.

**KWWT  
Ch. 30**

**Network Service:** CW.

**Licensee:** WinStar Odessa Inc., 2100 N Palm Canyon Dr, Ste B-103, Palm Springs, CA 92262.

**Studio:** 10751 E Browder Rd, Gardendale, TX 79758.

**Mailing Address:** PO Box 60339, Midland, TX 79711.

**Phone:** 432-563-5795. **Fax:** 432-563-4343.

**Technical Facilities:** Channel No. 30 (566-572 MHz). Authorized power: 50-kw max. visual, aural. Antenna: 482-ft above av. terrain, 486-ft. above ground, 3403-ft. above sea level.

Latitude	32°	02'	52.5"
Longitude	102°	17'	44"

**Note:** Latitude and longitude coordinates shown are based on the North American Datum of 1927 (NAD 27) as currently required by the Mass Media Bureau of the FCC.

**Ownership:** JB Broadcasting Inc.

**Began Operation:** June 12, 2009. Station broadcasting digitally on its analog channel allotment. Began analog operations: March 28, 2001. Ceased analog operations: June 12, 2009. Transfer of control by WinStar Odessa Inc. from Paxson Communications of Odessa-30 Inc. to JB Broadcasting Inc. approved by FCC June 7, 2000. Transfer of control by WinStar Odessa Inc. from WinStar Broadcasting Corp. (51% to 0) to Paxson Communications of Odessa-30 Inc. (49% to 100%) approved by FCC September 4, 1998.

**Represented (legal):** Dow Lohnes PLLC.

**Represented (engineering):** du Treil, Lundin & Rackley Inc.

**Personnel:**

**J. Gordon Lunn, General Manager.**

**Glena Thart, Sales Manager.**

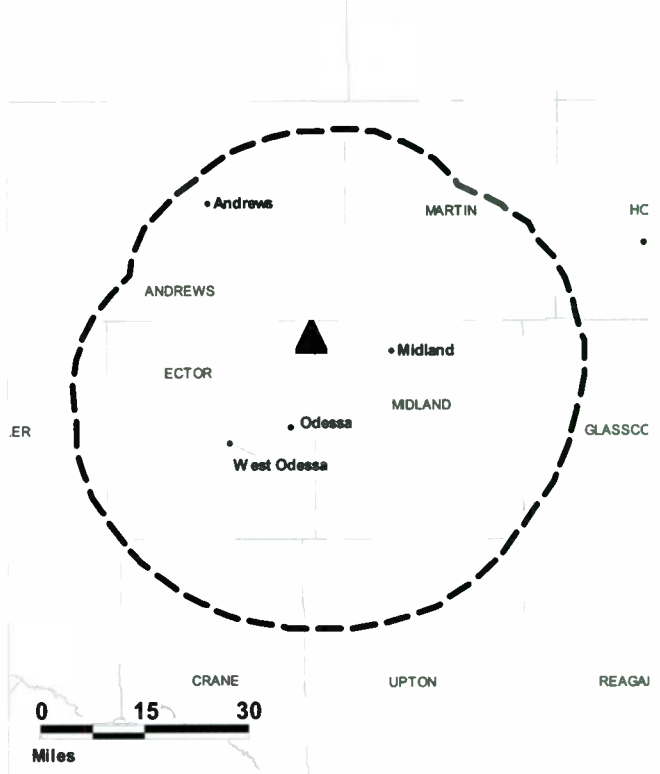
**Doug Faltus, Chief Engineer.**

**City of License:** Odessa. **Station DMA:** Odessa-Midland, TX. **Rank:** 151.

**WARREN'S Washington Internet Daily**

Covering the politics and policies of the internet.

**FREE 30-DAY TRIAL**—call 800-771-9202 or visit [www.warren-news.com](http://www.warren-news.com)



Circulation © 2010 Nielsen. Coverage based on Nielsen study.

GrandTotal	Cable TV Households	Non-cable TV Households	Total TV Households
Estimated Station Totals *	90,910	38,460	129,370
Average Weekly Circulation (2010)	12,423	4,726	17,149
Average Daily Circulation (2010)			4,474

Station DMA Total	Cable TV Households	Non-cable TV Households	Total TV Households
Estimated Station Totals *	90,910	38,460	129,370
Average Weekly Circulation (2010)	12,423	4,726	17,149
Average Daily Circulation (2010)			4,474

\*Estimated station totals are sums of the Nielsen TV and Cable TV household estimates for each county in which the station registers viewing of more than 5% as per the Nielsen Survey Methods.

**KBTV-TV**  
**Ch. 40**

**Network Service:** FOX.

**Grantee:** Nexstar Finance Inc., 909 Lake Carolyn Pkwy, Ste 1450, Irving, TX 75039.

**Studio:** 6155 Eastex Fwy, Ste 300, Beaumont, TX 77706.

**Mailing Address:** 6155 Eastex Fwy, Ste 300, Beaumont, TX 77706.

**Phone:** 409-840-4444. **Fax:** 409-899-4590.

**E-mail:** dlehrmann@nexstar.tv

**Web Site:** http://www.sebhomepage.com

**Technical Facilities:** Channel No. 40 (626-632 MHz). Authorized power: 1000-kw max. visual, aural. Antenna: 829-ft above av. terrain, 826-ft. above ground, 846-ft. above sea level.

Latitude 30° 09' 20"  
Longitude 93° 59' 10"

**Note:** Latitude and longitude coordinates shown are based on the North American Datum of 1927 (NAD 27) as currently required by the Mass Media Bureau of the FCC.

**Ownership:** Nexstar Broadcasting Group Inc. (Group Owner).

**Began Operation:** November 22, 2002. Began analog operations: October 22, 1957. Originally station was owned equally by Port Arthur College & Jefferson Amusement Co. Sale of its 50% by Port Arthur College to Jefferson Amusement approved by FCC November 15, 1965 (Television Digest, Vol. 5:43, 47). Transfer of control from Jefferson Amusement to Robert H. Park, Janet Gordon Jack, et al., approved by FCC May 1, 1969. Sale to Clay Communications approved by FCC May 31, 1973. Sale to Price Communications Corp. by Clay Communications approved by FCC June 23, 1987 (Vol. 27:21). Sale to US Broadcast Group by Price Communications Corp. approved by FCC November 9, 1995 (Vol. 35:35). Sale to present owner by US Broadcast Group approved by FCC November 6, 1997. Ceased analog operations: June 12, 2009.

**Represented (legal):** Drinker Biddle.

**Represented (sales):** Katz Media Group.

**Personnel:**

**Darren Lehrmann**, Vice President & General Manager.

**Patty Murray**, General Sales Manager.

**James Davis**, Local Sales Manager.

**Edward Stowell**, Operations Manager.

**Angel San Juan**, News Director.

**J. C. Johnson**, Chief Engineer.

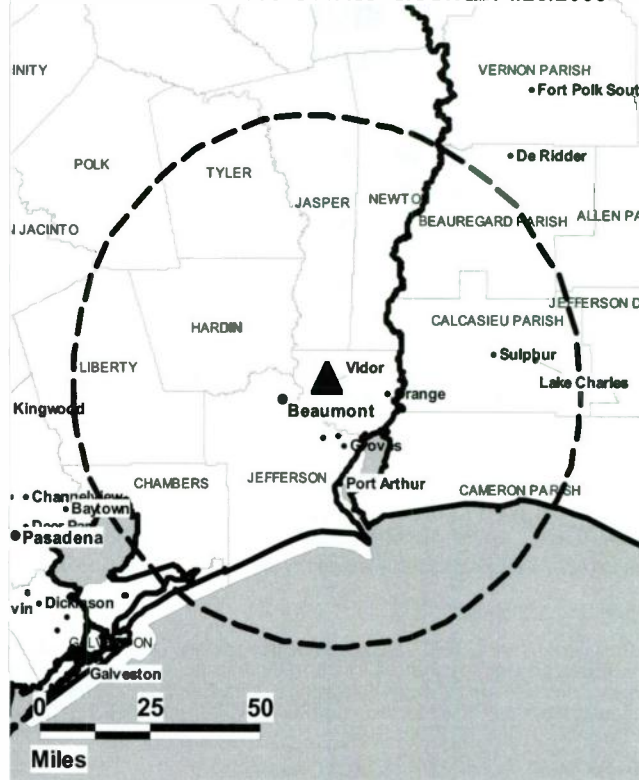
**Gery Meyer**, Business Manager.

**Barbara Nixon**, Programming & Community Affairs Director.

**Lori Winzer**, Creative Services Director.

**Margie Redkey**, Traffic Manager.

**KBTV-TV BMPCDT-20081211ACJ GRANTED: 4/20/2009**



© 2011 Warren Communications News

**City of License:** Port Arthur. **Station DMA:** Beaumont-Port Arthur, TX. **Rank:** 141.

Circulation © 2010 Nielsen. Coverage based on Nielsen study.

<b>GrandTotal</b>	<b>Cable</b>	<b>Non-cable</b>	<b>Total</b>
	<b>TV Households</b>	<b>TV Households</b>	<b>TV Households</b>
Estimated Station Totals *	87,470	86,170	173,640
Average Weekly Circulation (2010)	47,529	31,300	78,829
Average Daily Circulation (2010)			27,499
<b>Station DMA Total</b>	<b>Cable</b>	<b>Non-cable</b>	<b>Total</b>
	<b>TV Households</b>	<b>TV Households</b>	<b>TV Households</b>
Estimated Station Totals *	87,470	66,870	154,340
Average Weekly Circulation (2010)	47,529	29,693	77,222
Average Daily Circulation (2010)			27,317
<b>Other DMA Total</b>	<b>Cable</b>	<b>Non-cable</b>	<b>Total</b>
	<b>TV Households</b>	<b>TV Households</b>	<b>TV Households</b>
Estimated Station Totals *	0	19,300	19,300
Average Weekly Circulation (2010)	0	1,607	1,607
Average Daily Circulation (2010)			182

\*Estimated station totals are sums of the Nielsen TV and Cable TV household estimates for each county in which the station registers viewing of more than 5% as per the Nielsen Survey Methods.

**KTLM**  
**Ch. 40**

**Network Service:** TMO.

**Grantee:** Sunbelt Multimedia Co., 3900 N 10th St, 7th Fl, McAllen, TX 78501.

**Studio:** 3900 N 10th St, 7th Fl, McAllen, TX 78501.

**Mailing Address:** 3900 N 10th St, 7th Fl, McAllen, TX 78501.

**Phone:** 956-686-0040. **Fax:** 956-686-0770.

**E-mail:** news@ktlm-tv.com

**Web Site:** http://www.telemundo40.com

**Technical Facilities:** Channel No. 40 (626-632 MHz). Authorized power: 355-kw max. visual, aural. Antenna: 1893-ft above av. terrain, 1886-ft. above ground, 2297-ft. above sea level.

Latitude	26°	31'	01"
Longitude	98°	39'	07"

**Note:** Latitude and longitude coordinates shown are based on the North American Datum of 1927 (NAD 27) as currently required by the Mass Media Bureau of the FCC.

**Ownership:** Sunbelt Multimedia Co.

**Began Operation:** March 17, 2003. Station broadcasting digitally on its analog channel allotment. Began analog operations: August 1, 1999. Transfer of control from Antonio Faicon to Sam F. Vale approved by FCC August 12, 2005. Sale to present owner from Starr County Historical Foundation Inc. approved by FCC March 30, 2000. Ceased analog operations: June 12, 2009.

**Represented (legal):** Wood, Maines & Nolan Chartered.

**Personnel:**

**Sam Vale**, Chief Executive Officer.

**Martha Muniz**, Station Manager.

**Chad Garcia**, General Sales Manager.

**Linda Hinojosa**, Local Sales Manager.

**Yolanda De La Cruz**, News Director.

**Noel Duran**, General Operations Manager.

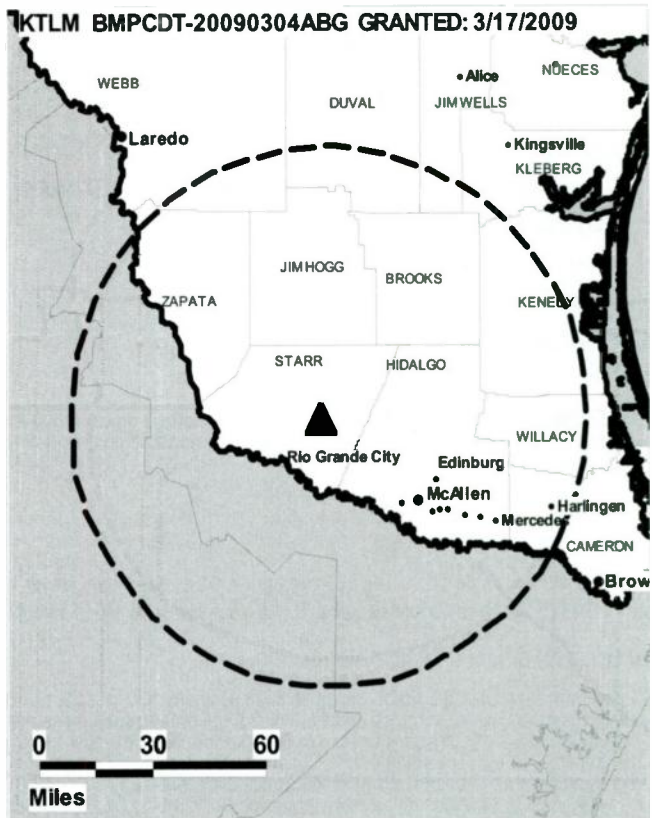
**Flora Cano**, Business Manager.

**Noel Duran**, Program & Production Manager.

**Lupita Vargas**, Traffic Manager.

**City of License:** Rio Grande City.

**Station DMA:** Harlingen-Weslaco-Brownsville-McAllen, TX. **Rank:** 87.



© 2011 Warren Communications News

Circulation © 2010 Nielsen. Coverage based on Nielsen study.

GrandTotal	Cable TV Households	Non-cable TV Households	Total TV Households
Estimated Station Totals *	149,130	205,020	354,150
Average Weekly Circulation (2010)	35,288	50,355	85,643
Average Daily Circulation (2010)			42,116

Station DMA Total	Cable TV Households	Non-cable TV Households	Total TV Households
Estimated Station Totals *	149,130	205,020	354,150
Average Weekly Circulation (2010)	35,288	50,355	85,643
Average Daily Circulation (2010)			42,116

\*Estimated station totals are sums of the Nielsen TV and Cable TV household estimates for each county in which the station registers viewing of more than 5% as per the Nielsen Survey Methods.

**KXLN-DT**  
**Ch. 45**

**Network Service:** UNV.

**Licensee:** KXLN License Partnership LP, 1999 Avenue of the Stars, Ste 3050, Los Angeles, CA 90067.

**Studio:** 5100 SW Freeway, Houston, TX 77056.

**Mailing Address:** 5100 SW Freeway, Houston, TX 77056.

**Phone:** 713-662-4545. **Fax:** 713-965-2701.

**E-mail:** cbland@univision.net

**Web Site:** http://www.univision.com

**Technical Facilities:** Channel No. 45 (656-662 MHz). Authorized power: 1000-kw max. visual, aural. Antenna: 1949-ft above av. terrain, 1929-ft. above ground, 2004-ft. above sea level.

Latitude 29° 33' 44"  
Longitude 95° 30' 35"

**Note:** Latitude and longitude coordinates shown are based on the North American Datum of 1927 (NAD 27) as currently required by the Mass Media Bureau of the FCC.

**Ownership:** Univision Communications Inc. (Group Owner).

**Began Operation:** May 22, 2003. Station broadcasting digitally on its analog channel allotment. Began analog operations: September 1, 1987. Transfer of control to Broadcasting Media Partners Inc. approved by FCC March 27, 2007. Sale to present owner by Pueblo Broadcasting Corp. approved by FCC July 20, 1994. Ceased analog operations: June 12, 2009.

**Represented (legal):** Covington & Burling.

**Personnel:**

**Craig Bland**, Senior Vice President & General Manager.

**Jose Oti**, Vice President & General Sales Manager.

**Chris Brown**, Vice President & Controller.

**Charlie Lozano**, Promotion Director.

**Chas Wilson**, National Sales Manager.

**Kath Blanco**, National Sales Manager.

**Mike Thomas**, Local Sales Manager.

**Rey Chavez**, News Director.

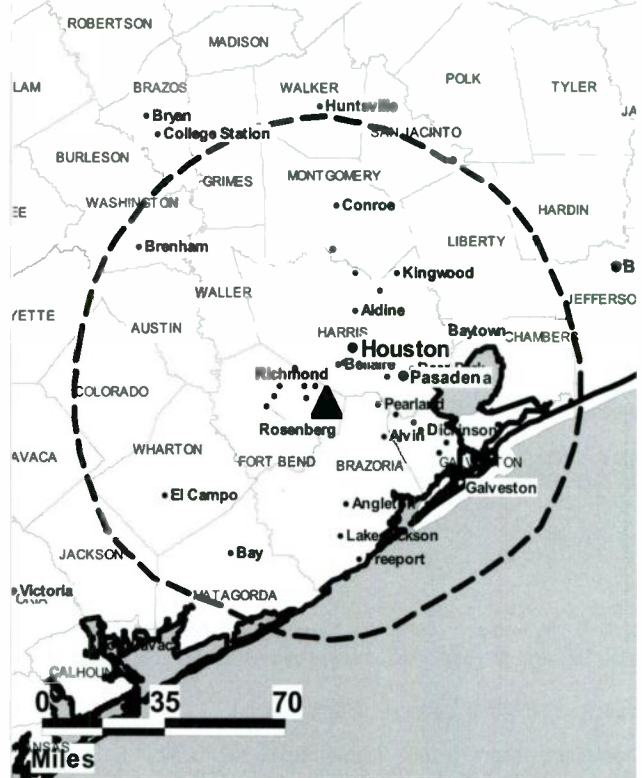
**Tom Daniels**, Chief Engineer.

**Cindy Chisum**, Program & Traffic Manager.

**Ray Sepeda**, Production Manager.

**City of License:** Rosenberg. **Station DMA:** Houston, TX. **Rank:** 10.

**KXLN-DT BMPCDT-20080618ADX GRANTED: 7/22/2008**



© 2011 Warren Communications News

Circulation © 2010 Nielsen. Coverage based on Nielsen study.

GrandTotal	Cable TV Households	Non-cable TV Households	Total TV Households
Estimated Station Totals *	1,151,070	831,400	1,982,470
Average Weekly Circulation (2010)	154,337	252,694	407,031
Average Daily Circulation (2010)			286,730
Station DMA Total	Cable TV Households	Non-cable TV Households	Total TV Households
Estimated Station Totals *	1,151,070	828,140	1,979,210
Average Weekly Circulation (2010)	154,337	252,469	406,806
Average Daily Circulation (2010)			286,704
Other DMA Total	Cable TV Households	Non-cable TV Households	Total TV Households
Estimated Station Totals *	0	3,260	3,260
Average Weekly Circulation (2010)	0	225	225
Average Daily Circulation (2010)			26

\*Estimated station totals are sums of the Nielsen TV and Cable TV household estimates for each county in which the station registers viewing of more than 5% as per the Nielsen Survey Methods.

**KIDY**  
**Ch. 19**

**Network Service:** FOX.

**Grantee:** Bayou City Broadcasting LLC, 1300 Post Oak Blvd, Ste 830, Houston, TX 77056.

**Studio:** 406 S. Irving, San Angelo, TX 76903.

**Mailing Address:** 406 S. Irving St, San Angelo, TX 76903.

**Phone:** 325-655-6006. **Fax:** 325-655-8461.

**E-mail:** carter@foxsanangelo.com

**Web Site:** http://www.myfoxzone.com

**Technical Facilities:** Channel No. 19 (500-506 MHz). Authorized power: 700-kw max. visual, aural. Antenna: 784-ft above av. terrain, 830-ft. above ground, 2864-ft. above sea level.

Latitude	31°	35'	21"
Longitude	100°	31'	00"

**Note:** Latitude and longitude coordinates shown are based on the North American Datum of 1927 (NAD 27) as currently required by the Mass Media Bureau of the FCC.

**Ownership:** Bayou City Broadcasting LLC (Group Owner).

**Began Operation:** February 16, 2009. Began analog operations: May 12, 1984. Ceased analog operations: February 5, 2009. Sale to present owner by Sage Broadcasting Corp. approved by FCC May 29, 2008.

**Represented (legal):** Fletcher, Heald & Hildreth PLC.

**Represented (sales):** Katz Media Group.

**Personnel:**

**Bill Carter**, General Manager.

**Amy Zetman**, Production Manager.

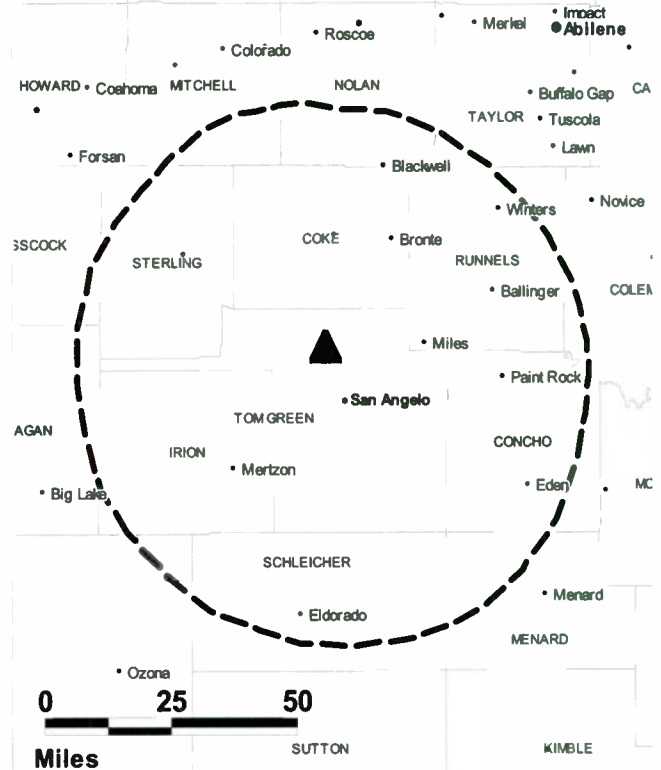
**Teddye Read**, National & Local Sales Manager.

**Charles Sherrill**, Chief Engineer.

**Billie Garver**, Business Manager.

**City of License:** San Angelo. **Station DMA:** San Angelo, TX. **Rank:** 196.

**KIDY BPCDT-19991029AFV GRANTED: 3/13/2000**



© 2011 Warren Communications News

Circulation © 2010 Nielsen. Coverage based on Nielsen study.

GrandTotal	Cable TV Households	Non-cable TV Households	Total TV Households
Estimated Station Totals *	29,870	18,930	48,800
Average Weekly Circulation (2010)	15,514	6,646	22,160
Average Daily Circulation (2010)			7,534
Station DMA Total	Cable TV Households	Non-cable TV Households	Total TV Households
Estimated Station Totals *	29,870	18,930	48,800
Average Weekly Circulation (2010)	15,514	6,646	22,160
Average Daily Circulation (2010)			7,534

\*Estimated station totals are sums of the Nielsen TV and Cable TV household estimates for each county in which the station registers viewing of more than 5% as per the Nielsen Survey Methods.

**KLST**  
**Ch. 11**

**Network Service:** CBS.

**Grantee:** Nexstar Broadcasting Inc., 909 Lake Carolyn Pkwy, Ste 1450, Irving, TX 75039.

**Studio:** 2800 Armstrong St, San Angelo, TX 76903.

**Mailing Address:** 2800 Armstrong St, San Angelo, TX 76903.

**Phone:** 325-949-8800. **Fax:** 325-658-4006.

**E-mail:** [tstovall@klst.net](mailto:tstovall@klst.net)

**Web Site:** <http://www.conchovalleyhomepage.com>

**Technical Facilities:** Channel No. 11 (198-204 MHz). Authorized power: 18.8-kw visual, aural. Antenna: 1425-ft above av. terrain, 1440-ft. above ground, 3265-ft. above sea level.

Latitude 31° 22' 01"  
Longitude 100° 02' 48"

**Note:** Latitude and longitude coordinates shown are based on the North American Datum of 1927 (NAD 27) as currently required by the Mass Media Bureau of the FCC.

**Ownership:** Nexstar Broadcasting Group Inc. (Group Owner).

**Began Operation:** February 17, 2009. Began analog operations: June 26, 1953. Transfer of 74% to KGKL and R. H. Simmons approved by FCC March 13, 1957 (Television Digest, Vol. 13:2, 11). Transfer of 49% from KGKL to Big Spring Broadcasting Co. effective March 25, 1959. Transfer to Westex TV Co. approved by FCC December 4, 1962. Sale to T. B. Lanford (Jewell Television Corp.) by Houston H. & Edward H. Harte & A. L. Hall approved by FCC January 20, 1971. Transfer of control from Lanford estate approved by FCC June 13, 1994. Sale to present owner by Jewell Television Corp. approved by FCC September 2, 2004. Ceased analog operations: February 17, 2009.

**Represented (legal):** Drinker Biddle.

**Represented (sales):** Katz Media Group.

**Personnel:**

Tom Stovall, General Manager & Program Director.

Albert Gutierrez, General Sales Manager.

Julie Andreopoulos, Regional Sales Manager.

Kathy Munoz, News Director.

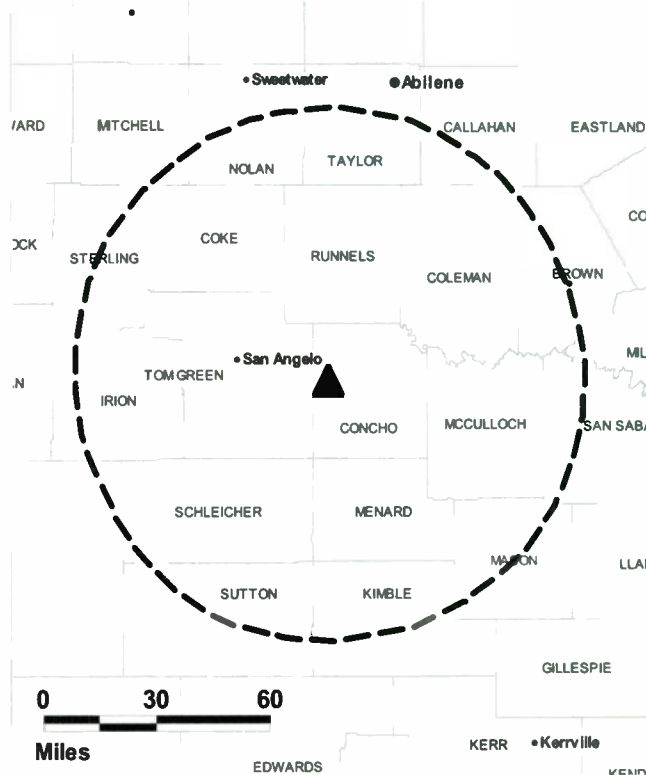
Len Martinez, Chief Engineer.

Chad Wilson, Promotion Director.

Sherri Scott, Traffic Manager.

**City of License:** San Angelo. **Station DMA:** San Angelo, TX. **Rank:** 196.

**KLST BMPCDT-20070125ACQ GRANTED: 8/22/2008**



© 2011 Warren Communications News

Circulation © 2010 Nielsen. Coverage based on Nielsen study.

GrandTotal	Cable TV Households	Non-cable TV Households	Total TV Households
Estimated Station Totals *	32,230	21,860	54,090
Average Weekly Circulation (2010)	21,475	11,728	33,203
Average Daily Circulation (2010)			19,093
Station DMA Total	Cable TV Households	Non-cable TV Households	Total TV Households
Estimated Station Totals *	29,870	18,930	48,800
Average Weekly Circulation (2010)	20,513	11,250	31,763
Average Daily Circulation (2010)			18,385
Other DMA Total	Cable TV Households	Non-cable TV Households	Total TV Households
Estimated Station Totals *	2,360	2,930	5,290
Average Weekly Circulation (2010)	962	478	1,440
Average Daily Circulation (2010)			708

\*Estimated station totals are sums of the Nielsen TV and Cable TV household estimates for each county in which the station registers viewing of more than 5% as per the Nielsen Survey Methods.

**KSAN-TV**  
**Ch. 16**

**Network Service:** NBC.

**Grantee:** Mission Broadcasting Inc., 544 Red Rock Dr, Wadsworth, OH 44281.

**Studio:** 2800 Armstrong St, San Angelo, TX 76903.

**Mailing Address:** 2800 Armstrong St, San Angelo, TX 76903.

**Phone:** 325-949-8800. **Fax:** 325-655-3040.

**E-mail:** tstovall@k1st.net

**Web Site:** <http://www.conchovalleyhomepage.com>

**Technical Facilities:** Channel No. 16 (482-488 MHz). Authorized power: 1000-kw max. visual, aural. Antenna: 524-ft above av. terrain, 351-ft. above ground, 2601-ft. above sea level.

Latitude 31° 37' 22"  
Longitude 100° 26' 14"

**Note:** Latitude and longitude coordinates shown are based on the North American Datum of 1927 (NAD 27) as currently required by the Mass Media Bureau of the FCC.

**Ownership:** Mission Broadcasting Inc. (Group Owner).

**Began Operation:** February 17, 2009. Began analog operations: February 8, 1962. Sale to present owner by LIN TV Corp. approved by FCC May 20, 2003. Ceased analog operations: February 17, 2009.

**Represented (sales):** Blair Television.

**Represented (legal):** Drinker Biddle.

**Personnel:**

**Thomas Stovall**, General Manager.

**Len Martinez**, Chief Engineer.

**Albert Guterrez**, Sales Director.

**Sherry Scott**, Station Manager.

**Kathy Munoz**, News Director.

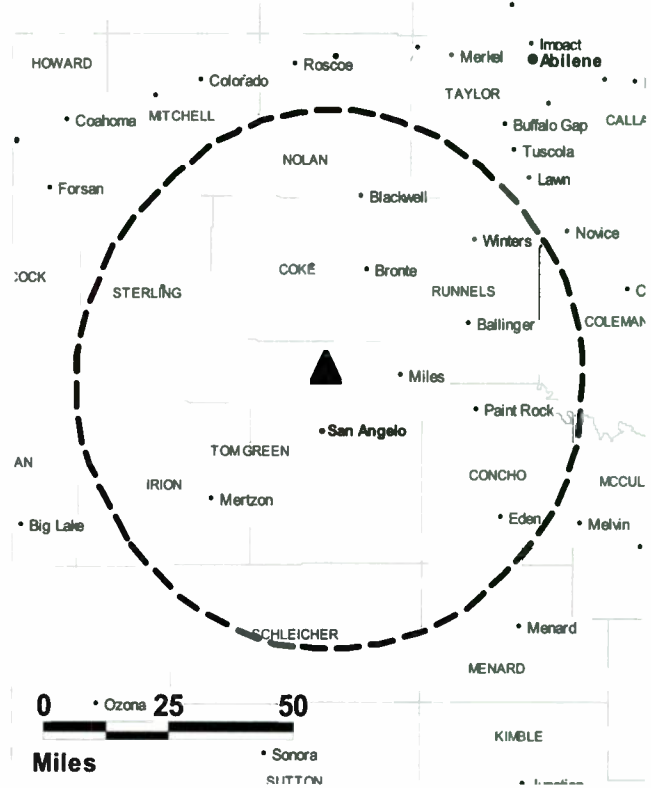
**City of License:** San Angelo. **Station DMA:** San Angelo, TX. **Rank:** 196.

SATELLITE WEEK

Covering international news on space communications policy, regulation, technology and business

**FREE 30-DAY TRIAL**—call 800-771-9202 or visit [www.warren-news.com](http://www.warren-news.com)

**KSAN-TV BMPCDT-20070125ABX GRANTED: 4/3/2007**



© 2011 Warren Communications News

Circulation © 2010 Nielsen. Coverage based on Nielsen study.

GrandTotal	Cable TV Households	Non-cable TV Households	Total TV Households
Estimated Station Totals *	29,870	21,860	51,730
Average Weekly Circulation (2010)	17,234	8,555	25,789
Average Daily Circulation (2010)			11,943
Station DMA Total	Cable TV Households	Non-cable TV Households	Total TV Households
Estimated Station Totals *	29,870	18,930	48,800
Average Weekly Circulation (2010)	17,234	8,227	25,461
Average Daily Circulation (2010)			11,873
Other DMA Total	Cable TV Households	Non-cable TV Households	Total TV Households
Estimated Station Totals *	0	2,930	2,930
Average Weekly Circulation (2010)	0	328	328
Average Daily Circulation (2010)		70	70

\*Estimated station totals are sums of the Nielsen TV and Cable TV household estimates for each county in which the station registers viewing of more than 5% as per the Nielsen Survey Methods.



**KABB  
Ch. 30**

**Network Service:** FOX.

**Grantee:** KABB Licensee LLC, 2300 N St. NW, c/o Pillsbury Winthrop Shaw Pittman LLP, Attn.: Kathryn Schmeltzer, Washington, DC 20037-1128.

**Studio:** 4335 NW Loop 410, San Antonio, TX 78229.

**Mailing Address:** 4335 NW Loop 410, San Antonio, TX 78229.

**Phone:** 210-366-1129. **Fax:** 210-377-4758.

**E-mail:** kabbtv@kabb.com; dradla@kabb.sbgnet.com

**Web Site:** http://www.foxsanantonio.com

**Technical Facilities:** Channel No. 30 (566-572 MHz). Authorized power: 1000-kw max. visual, aural. Antenna: 1447-ft above av. terrain, 1483-ft. above ground, 1982-ft. above sea level.

Latitude 29° 17' 28"  
Longitude 98° 16' 12"

**Note:** Latitude and longitude coordinates shown are based on the North American Datum of 1927 (NAD 27) as currently required by the Mass Media Bureau of the FCC.

**Multichannel TV Sound:** Stereo only.

**Ownership:** Sinclair Broadcast Group Inc. (Group Owner).

**Began Operation:** May 1, 2002. Began analog operations: December 16, 1987. Ceased analog operations: February 17, 2009.

**Represented (sales):** Katz Media Group.

**Personnel:**

**John Seabers**, General Manager.

**David Ostmo**, Operations Director.

**Dean Radla**, Sales Director.

**Yesenia Ramirez**, Local Sales Manager.

**Jimmy Cola**, National Sales Manager.

**Greg Koelfgen**, News Director.

**Mike Guerrero**, Chief Engineer.

**Renae Flood**, Business Manager.

**Azalia Hoelting**, Promotions Manager.

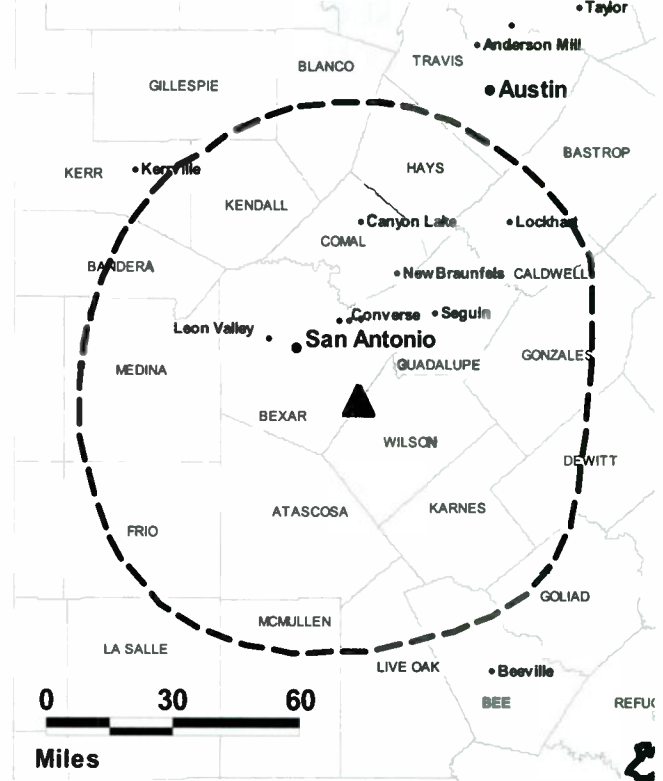
**Jessica Aguilar**, Sales Promotions Director.

**David Howitt**, Marketing Director.

**Teddy Scoggins**, Traffic Manager.

**City of License:** San Antonio. **Station DMA:** San Antonio, TX. **Rank:** 37.

**KABB BMPCDT-20080620AKE GRANTED: 3/4/2010**



© 2011 Warren Communications News

Circulation © 2010 Nielsen. Coverage based on Nielsen study.

<b>GrandTotal</b>	<b>Cable TV Households</b>	<b>Non-cable TV Households</b>	<b>Total TV Households</b>
Estimated Station Totals *	540,040	304,550	844,590
Average Weekly Circulation (2010)	266,832	141,649	408,481
Average Daily Circulation (2010)			156,501
<b>Station DMA Total</b>	<b>Cable TV Households</b>	<b>Non-cable TV Households</b>	<b>Total TV Households</b>
Estimated Station Totals *	499,500	271,810	771,310
Average Weekly Circulation (2010)	257,663	138,443	396,106
Average Daily Circulation (2010)			154,614
<b>Other DMA Total</b>	<b>Cable TV Households</b>	<b>Non-cable TV Households</b>	<b>Total TV Households</b>
Estimated Station Totals *	40,540	32,740	73,280
Average Weekly Circulation (2010)	9,169	3,206	12,375
Average Daily Circulation (2010)			1,887

\*Estimated station totals are sums of the Nielsen TV and Cable TV household estimates for each county in which the station registers viewing of more than 5% as per the Nielsen Survey Methods.





**KVDA**  
**Ch. 38**

**Network Service:** TMO.

**Licensee:** NBC Telemundo License Co., 1299 Pennsylvania Ave NW, 11th Fl, c/o NBC Inc., Washington, DC 20004.

**Studio:** 6234 San Pedro, San Antonio, TX 78216.

**Mailing Address:** 6234 San Pedro, San Antonio, TX 78216.

**Phone:** 210-340-8860. **Fax:** 210-341-3962.

**E-mail:** info@kvda.com

**Technical Facilities:** Channel No. 38 (614-620 MHz). Authorized power: 1000-kw max. visual, aural. Antenna: 1358-ft above av. terrain, 1361-ft. above ground, 1886-ft. above sea level.

Latitude 29° 17' 38.5"  
Longitude 98° 15' 30.7"

**Note:** Latitude and longitude coordinates shown are based on the North American Datum of 1927 (NAD 27) as currently required by the Mass Media Bureau of the FCC.

**Ownership:** NBC Universal (Group Owner).

**Began Operation:** October 15, 2002. Standard Definition. Began analog operations: September 10, 1989. Ceased analog operations: June 12, 2009.

**Personnel:**

**Roel Medina**, Vice President & General Manager.

**Linda Stillwell**, Business & Operations Manager.

**James Dickens**, Local Sales Manager.

**Roger Topping**, Chief Engineer.

**Beatrice Pitts**, Program & Traffic Manager.

**Maricela Arce**, Promotion Director.

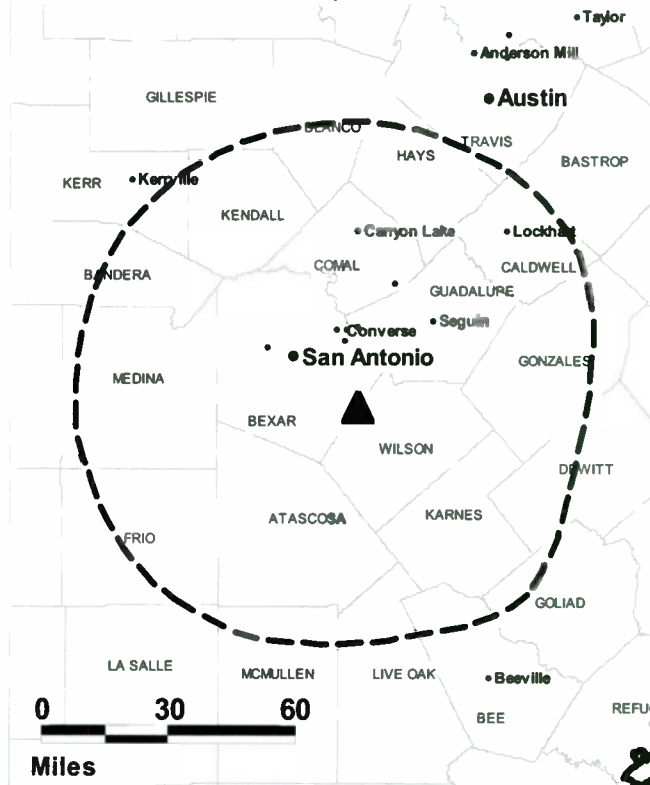
**City of License:** San Antonio. **Station DMA:** San Antonio, TX. **Rank:** 37.



**Get the industry standard FREE —**

For a no-obligation trial call 800-771-9202 or visit [www.warren-news.com](http://www.warren-news.com)

**KVDA BPCDT-19991028ACQ GRANTED: 6/17/2002**



© 2011 Warren Communications News

Circulation © 2010 Nielsen. Coverage based on Nielsen study.

Grand Total	Cable TV Households	Non-cable TV Households	Total TV Households
Estimated Station Totals *	461,010	185,200	646,210
Average Weekly Circulation (2010)	35,463	22,081	57,544
Average Daily Circulation (2010)			27,708
Station DMA Total	Cable TV Households	Non-cable TV Households	Total TV Households
Estimated Station Totals *	461,010	185,200	646,210
Average Weekly Circulation (2010)	35,463	22,081	57,544
Average Daily Circulation (2010)			27,708

\*Estimated station totals are sums of the Nielsen TV and Cable TV household estimates for each county in which the station registers viewing of more than 5% as per the Nielsen Survey Methods.

**KWEX-DT**  
**Ch. 41**

**Network Service:** UNV.

**Licensee:** KWEX License Partnership LP, 1999 Avenue of the Stars, Ste 3050, Los Angeles, CA 90067.

**Studio:** 411 E. Durango, San Antonio, TX 78204.

**Mailing Address:** 411 E. Durango, San Antonio, TX 78204.

**Phone:** 210-227-4141. **Fax:** 210-227-0469.

**E-mail:** dloving@univision.net

**Web Site:** http://www.univision.net

**Technical Facilities:** Channel No. 41 (632-638 MHz). Authorized power: 580-kw max. visual, aural. Antenna: 1417-ft above av. terrain, 1421-ft. above ground, 1946-ft. above sea level.

Latitude 29° 17' 38"  
Longitude 98° 15' 31"

Requests CP for change to 1000-kw max. visual; BPCDT-20090626ACY.

**Note:** Latitude and longitude coordinates shown are based on the North American Datum of 1927 (NAD 27) as currently required by the Mass Media Bureau of the FCC.

**Ownership:** Univision Communications Inc. (Group Owner).

**Began Operation:** January 26, 2004. Station broadcasting digitally on its analog channel allotment. Began analog operations: June 10, 1955. Sale as KUAL-TV by Raul A. Cortez and associates approved by FCC December 6, 1961. Sale to Hallmark Cards (Univision Holdings) by Spanish International Communications Corp. approved by FCC June 12, 1987. Sale to Perenchio TV Inc. by Hallmark Cards Inc. approved by FCC September 30, 1992. Transfer of control to Broadcasting Media Partners Inc. approved by FCC March 27, 2007. Ceased analog operations: June 12, 2009.

**Represented (legal):** Covington & Burling.

**Personnel:**

**David Loving**, Vice President & General Manager.

**Tony Canales**, General Sales Manager.

**Becki Garcia**, Local Sales Manager.

**Teri Palos**, Local Sales Manager.

**Marti Gamer**, National Sales Manager.

**Robert Sarabia**, National Sales Manager.

**Samuel Bellity**, News Director.

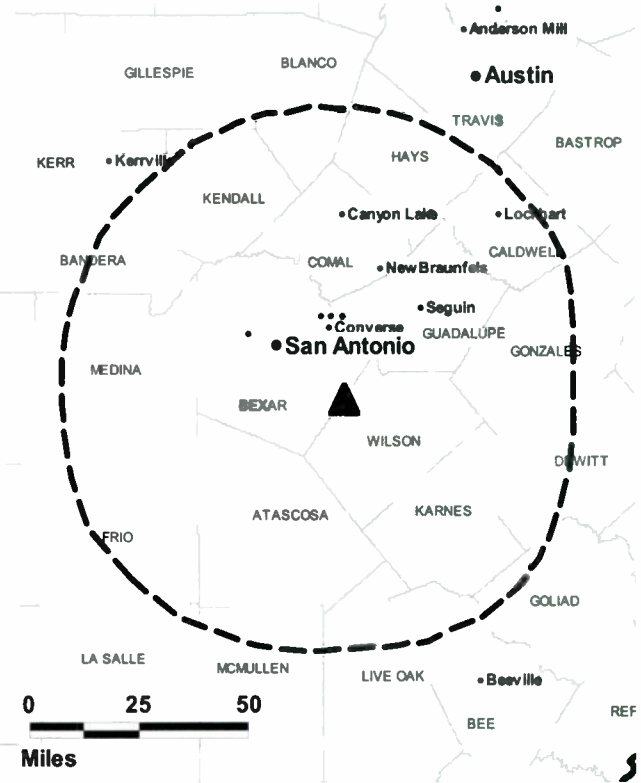
**Rafael Monzon**, Chief Engineer.

**Lydia Luna-Buchman**, Business Manager.

**Angie Ruiz**, Program Director.

**Pamela Senuta-Hughes**, Marketing Director.

**KWEX-DT BPCDT-20080619ADL GRANTED: 9/25/2008**



© 2011 Warren Communications News

**Amparo Ortiz**, Promotion Manager & Community Affairs Director.

**Roland Davila**, Production Manager.

**City of License:** San Antonio. **Station DMA:** San Antonio, TX. **Rank:** 37.

Circulation © 2010 Nielsen. Coverage based on Nielsen study.

<b>GrandTotal</b>	<b>Cable TV Households</b>	<b>Non-cable TV Households</b>	<b>Total TV Households</b>
Estimated Station Totals *	461,580	222,510	684,090
Average Weekly Circulation (2010)	72,498	39,654	112,152
Average Daily Circulation (2010)			73,086
<b>Station DMA Total</b>	<b>Cable TV Households</b>	<b>Non-cable TV Households</b>	<b>Total TV Households</b>
Estimated Station Totals *	461,580	222,510	684,090
Average Weekly Circulation (2010)	72,498	39,654	112,152
Average Daily Circulation (2010)			73,086

\*Estimated station totals are sums of the Nielsen TV and Cable TV household estimates for each county in which the station registers viewing of more than 5% as per the Nielsen Survey Methods.

**WOAI-TV**  
**Ch. 58**

**Network Service:** NBC.

**Licensee:** High Plains Broadcasting License Co. LLC, PO Box 288, 120 Oak Dr, Kaw City, OK 74641.

**Studio:** 1031 Navarro St., San Antonio, TX 78205.

**Mailing Address:** PO Box 2641, San Antonio, TX 78299.

**Phone:** 210-226-4444. **Fax:** 210-476-1016.

**E-mail:** jackierutledge@woaitv.com

**Web Site:** http://www.woai.com

**Technical Facilities:** Channel No. 58 (734-740 MHz). Authorized power: 776-kw max. visual, aural. Antenna: 1499-ft above av. terrain, 1506-ft. above ground, 2025-ft. above sea level.

Latitude 29° 16' 11"  
Longitude 98° 15' 55"

Holds CP for change to channel number 48, 905-kw max. visual, 1499-ft above av. terrain, 1506-ft. above ground, 2024-ft. above sea level; BPCDT-20080304AAH.

**Note:** Latitude and longitude coordinates shown are based on the North American Datum of 1927 (NAD 27) as currently required by the Mass Media Bureau of the FCC.

**Ownership:** High Plains Broadcasting LLC (Group Owner).

**Began Operation:** April 3, 2002. High Definition. Began analog operations: December 11, 1949. Sale to present owner by Newport Television License LLC approved by FCC September 12, 2008. Sale to Newport Television License LLC by Clear Channel Communications Inc. approved by FCC November 29, 2007. To comply with Justice Dept. consent decree, Fox swapped station with KTVX Salt Lake City, UT for Clear Channel Broadcasting's KFTC Bemidji, MN & WFTC Minneapolis-St. Paul, MN. FCC approved deal September 21, 2001. Sale to Fox Television Stations Inc. by United Television Inc. approved by FCC July 23, 2001. Sale to United Television Inc. by Avco Broadcasting Corp. approved by FCC September 18, 1975. Sale to Avco by Hugh Halff Jr. & associates approved by FCC September 15, 1965. Ceased analog operations: June 12, 2009.

**Represented (sales):** Katz Media Group.

**Represented (legal):** Pillsbury Winthrop Shaw Pittman LLP.

**Personnel:**

**Jackie Rutledge**, General Manager.

**Jorge Montoya**, Director of Sales.

**Matt Blaine**, New Media Sales Director.

**Velma Garcia**, National Sales Manager.

**David Walker**, Local Sales Manager.

**Aaron Ramey**, News Director.

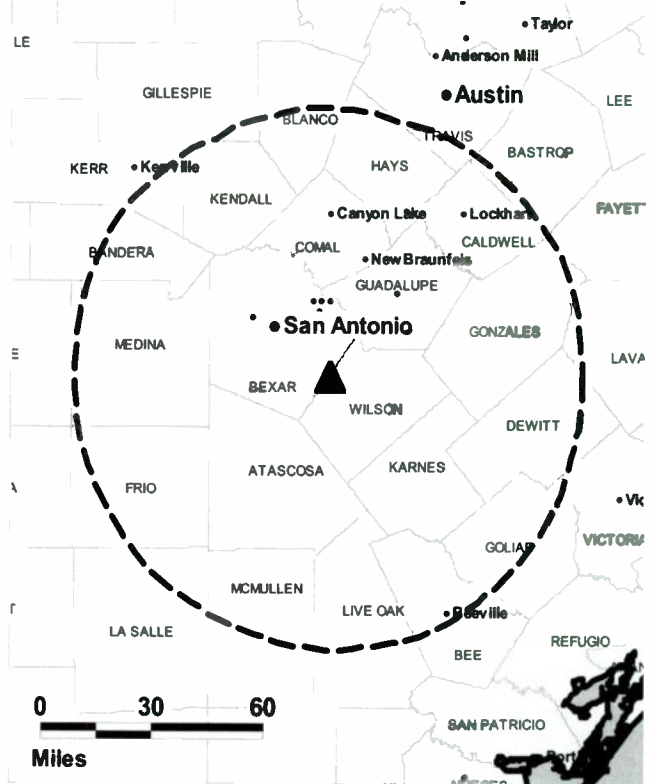
**Tom Strauch**, Chief Engineer.

**Carolyn Mastin**, Program Director.

**Robert Dodd**, Production Director.

**Elizabeth Guzman**, Research Director.

**WOAI-TV BPCDT-20080304AAH GRANTED: 9/9/2008**



© 2011 Warren Communications News

**Matt Laws IV**, Creative Services Director.

**Josie Rios**, Traffic Manager.

**City of License:** San Antonio. **Station DMA:** San Antonio, TX. **Rank:** 37.

Circulation © 2010 Nielsen. Coverage based on Nielsen study.

GrandTotal	Cable TV Households	Non-cable TV Households	Total TV Households
Estimated Station Totals *	545,400	283,040	828,440
Average Weekly Circulation (2010)	291,419	148,872	440,291
Average Daily Circulation (2010)			211,973
Station DMA Total	Cable TV Households	Non-cable TV Households	Total TV Households
Estimated Station Totals *	501,040	271,810	772,850
Average Weekly Circulation (2010)	287,738	147,180	434,918
Average Daily Circulation (2010)			210,004
Other DMA Total	Cable TV Households	Non-cable TV Households	Total TV Households
Estimated Station Totals *	44,360	11,230	55,590
Average Weekly Circulation (2010)	3,681	1,692	5,373
Average Daily Circulation (2010)			1,969

\*Estimated station totals are sums of the Nielsen TV and Cable TV household estimates for each county in which the station registers viewing of more than 5% as per the Nielsen Survey Methods.

**KXII**  
**Ch. 12**

**Network Service:** MNT, FOX, CBS.

**Licensee:** Gray Television Licensee LLC, 1750 K St NW, Ste 1200, Washington, DC 20006.

**KXII-DT:** 4201 Texoma Pkwy., Sherman, TX 75090.

**Mailing Address:** PO Box 1175, Sherman, TX 75091.

**Phone:** 903-892-8123; 580-223-0946. **Fax:** 903-893-7858.

**E-mail:** randy.wells@kxii.com

**Web Site:** http://www.kxii.com

**Technical Facilities:** Channel No. 12 (204-210 MHz). Authorized power: 36-kw visual, aural. Antenna: 1790-ft above av. terrain, 1659-ft. above ground, 2549-ft. above sea level.

Latitude 34° 01' 58"  
Longitude 96° 48' 00"

**Note:** Latitude and longitude coordinates shown are based on the North American Datum of 1927 (NAD 27) as currently required by the Mass Media Bureau of the FCC.

**Ownership:** Gray Television Inc. (Group Owner).

**Began Operation:** April 8, 2002. Station broadcasting digitally on its analog channel allotment. Began analog operations: August 12, 1956. Sale to present owner by KXII Broadcasters Inc. approved by FCC June 29, 1999 (Television Digest, Vol. 39:16). Sale to KXII Broadcasters Inc. by Texoma Broadcasters Inc. approved by FCC October 30, 1986. Sale to Texoma by John E. Riesen, executor for estate of founder John F. Easley, approved by FCC June 17, 1959 (Vol. 15:17, 23, 25). Ceased analog operations: February 17, 2009.

**Represented (sales):** Katz Media Group.

**Represented (legal):** Wiley Rein LLP.

**Personnel:**

**Rick Dean,** General Manager.

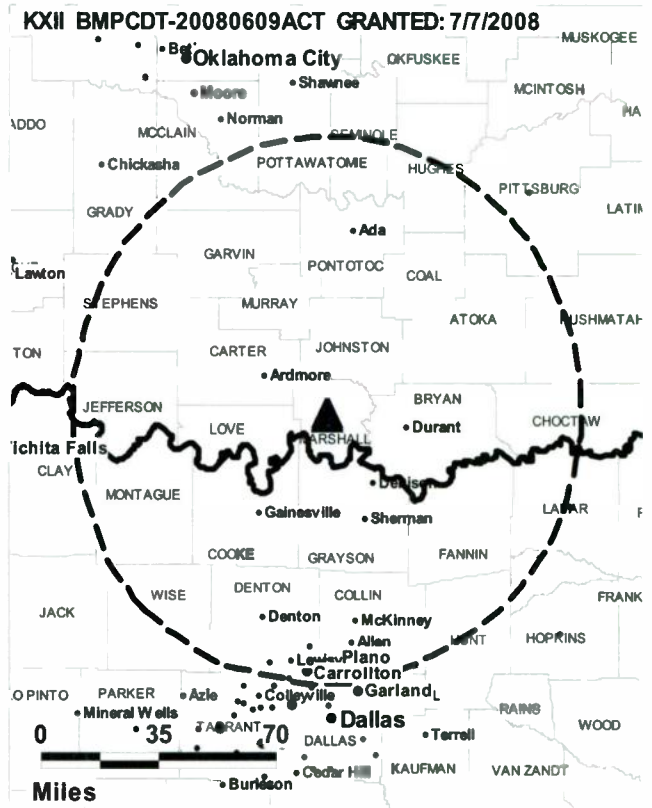
**Randy Wells,** Chief Engineer, Studio.

**Dennis Kite,** Chief Engineer, Remote Facility.

**Todd Bates,** General Sales Manager.

**Bryan Norman,** Production Manager.

**City of License:** Sherman. **Station DMA:** Sherman, TX-Ada, OK. **Rank:** 161.



© 2011 Warren Communications News

Circulation © 2010 Nielsen. Coverage based on Nielsen study.

<b>GrandTotal</b>	<b>Cable TV Households</b>	<b>Non-cable TV Households</b>	<b>Total TV Households</b>
Estimated Station Totals *	55,780	86,730	142,510
Average Weekly Circulation (2010)	32,597	48,571	81,168
Average Daily Circulation (2010)			49,616
<b>Station DMA Total</b>	<b>Cable TV Households</b>	<b>Non-cable TV Households</b>	<b>Total TV Households</b>
Estimated Station Totals *	49,640	78,350	127,990
Average Weekly Circulation (2010)	31,773	47,870	79,643
Average Daily Circulation (2010)			49,046
<b>Other DMA Total</b>	<b>Cable TV Households</b>	<b>Non-cable TV Households</b>	<b>Total TV Households</b>
Estimated Station Totals *	6,140	8,380	14,520
Average Weekly Circulation (2010)	824	701	1,525
Average Daily Circulation (2010)			570

\*Estimated station totals are sums of the Nielsen TV and Cable TV household estimates for each county in which the station registers viewing of more than 5% as per the Nielsen Survey Methods.

**KPCB-DT**  
**Ch. 17**

**Network Service:** IND.

**Licensee:** Prime Time Christian Broadcasting Inc., PO Box 7708, Midland, TX 79708.

**Studio:** 88 E County Rd 112, Snyder, TX 79549.

**Mailing Address:** PO Box 61000, Midland, TX 79711.

**Phone:** 325-573-9517; 432-563-0420.

**E-mail:** jefft@ptcbgic.com

**Web Site:** <http://www.ptcbgic.com>

**Technical Facilities:** Channel No. 17 (488-494 MHz). Authorized power: 5-kw max. visual, aural. Antenna: 443-ft above av. terrain, 322-ft. above ground, 2820-ft. above sea level.

Latitude 32° 46' 52"  
Longitude 100° 53' 52"

**Note:** Latitude and longitude coordinates shown are based on the North American Datum of 1927 (NAD 27) as currently required by the Mass Media Bureau of the FCC.

**Ownership:** Prime Time Christian Broadcasting Inc. (Group Owner).

**Began Operation:** July 20, 2006. Station broadcasting digitally on its analog channel allotment. Began analog operations: March 24, 1997.

**Personnel:**

**Al Cooper**, General Manager.

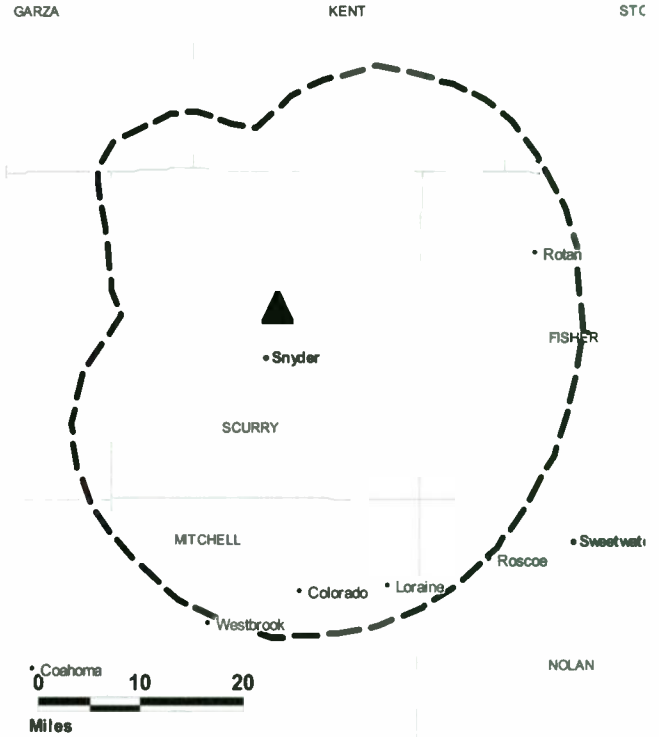
**Jeff Tveit**, Chief Engineer.

**City of License:** Snyder. **Station DMA:** Abilene-Sweetwater, TX. **Rank:** 165.

Digital cable and TV coverage maps.  
Visit [www.warren-news.com/mediaprints.htm](http://www.warren-news.com/mediaprints.htm)



KPCB-DT BPCDT-20080310ADH GRANTED: 5/12/2008



© 2011 Warren Communications News

Circulation © 2010 Nielsen. Coverage based on Nielsen study.

GrandTotal	Cable TV Households	Non-cable TV Households	Total TV Households
Estimated Station Totals *	9,370	1,910	11,280
Average Weekly Circulation (2010)	921	122	1,043
Average Daily Circulation (2010)			183

Station DMA Total	Cable TV Households	Non-cable TV Households	Total TV Households
Estimated Station Totals *	9,370	1,910	11,280
Average Weekly Circulation (2010)	921	122	1,043
Average Daily Circulation (2010)			183

\*Estimated station totals are sums of the Nielsen TV and Cable TV household estimates for each county in which the station registers viewing of more than 5% as per the Nielsen Survey Methods.



**KTXS-TV**  
**Ch. 20**

**Network Service:** CW, TMO, ABC.

**Licensee:** BlueStone License Holdings Inc., 280 Park Ave, 25 Fl, E Tower, New York, NY 10017.

**Studio:** 4420 N Clack St, Abilene, TX 79601.

**Mailing Address:** 4420 N Clack St, Abilene, TX 79601.

**Phone:** 325-677-2281. **Fax:** 325-676-9231.

**E-mail:** kkrebs@ktxs.com

**Web Site:** http://www.ktxs.com

**Technical Facilities:** Channel No. 20 (506-512 MHz). Authorized power: 530-kw max. visual, aural. Antenna: 1319-ft above av. terrain, 929-ft. above ground, 3409-ft. above sea level.

Latitude 32° 24' 48"  
Longitude 100° 06' 25"

Holds CP for change to 700-kw max. visual, 1441-ft above av. terrain, 1043-ft. above ground, 3523-ft. above sea level; BMPCDT-20080619ABA.

**Note:** Latitude and longitude coordinates shown are based on the North American Datum of 1927 (NAD 27) as currently required by the Mass Media Bureau of the FCC.

**Ownership:** Bonten Media Group LLC (Group Owner).

**Began Operation:** February 15, 2008. Began analog operations: January 30, 1956. Operation by former owners A. R. Elam & Associates as Texas Key Broadcasters Inc. (to whom Grayson Enterprises leased equipment) was terminated when transfer of all Texas Key stock to Grayson Enterprises was approved by FCC June 15, 1966. For sale to Prima Inc., see KLBK-TV, Lubbock, TX. Sale to S. M. Moore Jr. by Prima approved by FCC July 25, 1983. Sale to SouthWest MultiMedia Corp. approved by FCC October 30, 1985. Sale to Lamco Communications Inc. by SouthWest MultiMedia Corp. approved by FCC November 25, 1986. Sale to BlueStone TV Holdings Inc. by Lamco Communications Inc. approved by FCC April 29, 2004. Transfer to present owner by BlueStone TV Holdings Inc. approved by FCC April 24, 2007. Ceased analog operations: June 12, 2009.

**Represented (legal):** Covington & Burling.

**Represented (sales):** Petry Media Corp.

**Personnel:**

**Kyle Krebs**, Vice President & General Manager.

**Lynn Wilkinson**, Director of Sales.

**Bob Hall**, National & Regional Sales Manager.

**Brad Bullington**, Local Sales Manager.

**George Levesque**, News Director.

**Adam McKinney**, Chief Engineer.

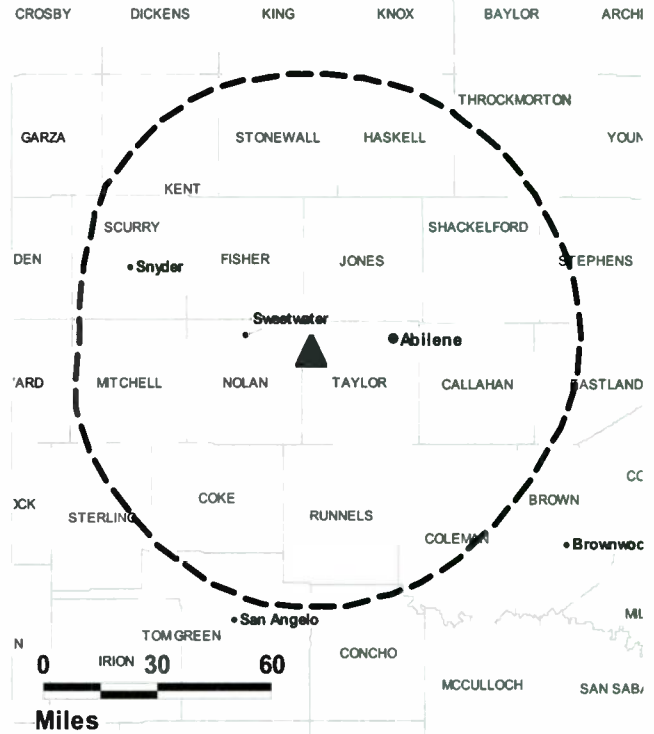
**Eddie Sides**, Business Manager.

**George Levesque**, News Director.

**David Caldwell**, Creative Services Manager.

**Susan Acuna**, Production Manager.

**KTXS-TV BMPCDT-20080619ABA GRANTED: 8/11/2008**



© 2011 Warren Communications News

**Sylvia Holmes**, Programming Director.

**Annette Broyles**, Traffic Director.

**City of License:** Sweetwater. **Station DMA:** Abilene-Sweetwater, TX. **Rank:** 165.

Circulation © 2010 Nielsen. Coverage based on Nielsen study.

GrandTotal	Cable TV Households	Non-cable TV Households	Total TV Households
Estimated Station Totals *	44,450	80,360	124,810
Average Weekly Circulation (2010)	31,345	37,968	69,313
Average Daily Circulation (2010)			36,654
Station DMA Total	Cable TV Households	Non-cable TV Households	Total TV Households
Estimated Station Totals *	42,370	65,800	108,170
Average Weekly Circulation (2010)	30,483	36,597	67,080
Average Daily Circulation (2010)			36,228
Other DMA Total	Cable TV Households	Non-cable TV Households	Total TV Households
Estimated Station Totals *	2,080	14,560	16,640
Average Weekly Circulation (2010)	862	1,371	2,233
Average Daily Circulation (2010)			426

\*Estimated station totals are sums of the Nielsen TV and Cable TV household estimates for each county in which the station registers viewing of more than 5% as per the Nielsen Survey Methods.

**KCEN-TV**  
Ch. 9

**Network Service:** NBC.

**Licensee:** KCEN License Co. LLC, 5052 Addison Cir, Addison, TX 75001.

**Studio:** 314 I-35 S, Eddy, TX 76524.

**Mailing Address:** PO Box 6103, Temple, TX 76503-6103.

**Phone:** 254-773-6868; 254-859-5481. **Fax:** 254-859-4004.

**E-mail:** comments@kcentv.com

**Web Site:** http://www.centraltexasnow.com

**Technical Facilities:** Channel No. 9 (186-192 MHz). Authorized power: 25-kw visual, aural. Antenna: 1729-ft above av. terrain, 1726-ft. above ground, 2329-ft. above sea level.

Latitude 31° 16' 24"  
Longitude 97° 13' 14"

**Note:** Latitude and longitude coordinates shown are based on the North American Datum of 1927 (NAD 27) as currently required by the Mass Media Bureau of the FCC.

**Ownership:** London Broadcasting Co. Inc. (Group Owner).

**Began Operation:** October 10, 2002. Standard Definition. Began analog operations: November 1, 1953. Sale to present owner by Channel 6 Inc. approved by FCC April 1, 2009. Ceased analog operations: February 17, 2009.

**Represented (legal):** Wiley Rein LLP.

**Represented (sales):** Blair Television.

**Personnel:**

Anyse Sue Mayborn, President.

W. Randy Odil, Vice President & General Manager.

Becky Kueck, General Sales Manager.

Melva Williams, National Sales Manager.

Don Bradley, News Director.

Dan Archer, Chief Engineer.

Randy Shenkir, Business Manager.

Christina Mejia, Promotion Director.

C. J. Davis, Production Director.

**City of License:** Temple. **Station DMA:** Waco-Temple-Bryan, TX. **Rank:** 89.

KCEN-TV BMPCDT-20010703ABD GRANTED: 1/4/2002



© 2011 Warren Communications News

Circulation © 2010 Nielsen. Coverage based on Nielsen study.

GrandTotal	Cable TV Households	Non-cable TV Households	Total TV Households
Estimated Station Totals *	193,450	138,870	332,320
Average Weekly Circulation (2010)	93,056	68,069	161,125
Average Daily Circulation (2010)			78,128
Station DMA Total	Cable TV Households	Non-cable TV Households	Total TV Households
Estimated Station Totals *	188,020	138,870	326,890
Average Weekly Circulation (2010)	91,842	68,069	159,911
Average Daily Circulation (2010)			78,008
Other DMA Total	Cable TV Households	Non-cable TV Households	Total TV Households
Estimated Station Totals *	5,430	0	5,430
Average Weekly Circulation (2010)	1,214	0	1,214
Average Daily Circulation (2010)			120

\*Estimated station totals are sums of the Nielsen TV and Cable TV household estimates for each county in which the station registers viewing of more than 5% as per the Nielsen Survey Methods.

**KTAL-TV**  
**Ch. 15**

**Network Service:** NBC.

**Licensee:** Nexstar Finance Inc., 909 Lake Carolyn Pkwy, Ste 1450, Irving, TX 75039.

**Studio:** 132 Central Mall, Texarkana, TX 75503.

**Mailing Address:** 3150 N Market St, Shreveport, LA 71107.

**Phone:** 318-629-6000. **Fax:** 318-629-6001.

**E-mail:** mcummings@ktalnews.tv

**Web Site:** http://www.arklatexhomepage.com

**Technical Facilities:** Channel No. 15 (476-482 MHz). Authorized power: 1000-kw max. visual, aural. Antenna: 1490-ft above av. terrain, 1430-ft. above ground, 1726-ft. above sea level.

Latitude 32° 54' 11"  
Longitude 94° 00' 20"

**Note:** Latitude and longitude coordinates shown are based on the North American Datum of 1927 (NAD 27) as currently required by the Mass Media Bureau of the FCC.

**Ownership:** Nexstar Broadcasting Group Inc. (Group Owner).

**Began Operation:** October 5, 2007. Began analog operations: August 16, 1953. Ceased analog operations: June 12, 2009.

**Represented (legal):** Drinker Biddle.

**Represented (engineering):** du Treil, Lundin & Rackley Inc.

**Represented (sales):** Katz Media Group.

**Personnel:**

**Mark Cummings,** Vice President & General Manager.

**Chris Tingle,** General Sales Manager.

**Janelle Williamson,** Local Sales Manager, Texarkana.

**Joey Stephens,** Local Sales Manager, Shreveport.

**Jessica Pace,** Regional Sales Manager.

**Willy Walker,** News Director.

**Kevin Southern,** Chief Engineer.

**Rhonda Randolph,** Business Manager.

**Chunte Robinson,** Program Director.

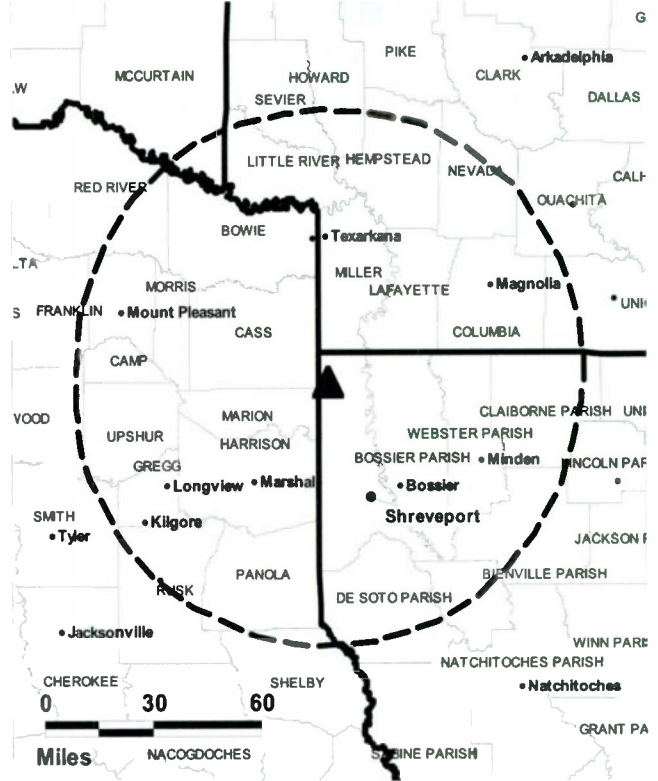
**Michael Thomas,** Marketing & Promotion Director.

**C. L. Key,** Production Manager.

**Sandra Lewis,** Traffic Manager.

**City of License:** Texarkana. **Station DMA:** Shreveport, LA. **Rank:** 83.

KTAL-TV BMPCDT-20070125ABR GRANTED: 2/21/2007



© 2011 Warren Communications News

Circulation © 2010 Nielsen. Coverage based on Nielsen study.

GrandTotal	Cable TV Households	Non-cable TV Households	Total TV Households
Estimated Station Totals *	126,410	231,800	358,210
Average Weekly Circulation (2010)	68,129	113,434	181,563
Average Daily Circulation (2010)			82,174
Station DMA Total	Cable TV Households	Non-cable TV Households	Total TV Households
Estimated Station Totals *	121,130	228,180	349,310
Average Weekly Circulation (2010)	67,208	113,184	180,392
Average Daily Circulation (2010)			81,922
Other DMA Total	Cable TV Households	Non-cable TV Households	Total TV Households
Estimated Station Totals *	5,280	3,620	8,900
Average Weekly Circulation (2010)	921	250	1,171
Average Daily Circulation (2010)			252

\*Estimated station totals are sums of the Nielsen TV and Cable TV household estimates for each county in which the station registers viewing of more than 5% as per the Nielsen Survey Methods.

**KLTV**  
Ch. 7

(Operates satellite KTRE, Lufkin)

**Network Service:** ABC.

**Licensee:** KLTV/KTRE License Subsidiary LLC, 201 Monroe St, RSA Tower, 20th Fl, Montgomery, AL 36104.

**Studio:** 105 W. Ferguson, Tyler, TX 75702.

**Mailing Address:** PO Box 957, Tyler, TX 75710.

**Phone:** 903-597-5588. **Fax:** 903-510-7847.

**E-mail:** bstreit@kltv.com

**Web Site:** http://www.kltv.com

**Technical Facilities:** Channel No. 7 (174-180 MHz). Authorized power: 66-kw visual, aural. Antenna: 984-ft above av. terrain, 1030-ft. above ground, 1380-ft. above sea level.

Latitude	32°	32'	23"
Longitude	95°	13'	12"

**Note:** Latitude and longitude coordinates shown are based on the North American Datum of 1927 (NAD 27) as currently required by the Mass Media Bureau of the FCC.

**Ownership:** Raycom Media Inc. (Group Owner).

**Began Operation:** November 3, 2005. Station broadcasting digitally on its analog channel allotment. Began analog operations: October 14, 1954. Sale to present owner by Cosmos Broadcasting Corp. approved by FCC January 17, 2006. Ceased analog operations: June 12, 2009.

**Represented (legal):** Covington & Burling.

**Represented (sales):** Continental Television Sales.

**Personnel:**

**Brad Streit**, General Manager.

**Pat Stacey**, General Sales Manager.

**Mary Ryan**, National Sales Manager.

**Kenny Boles**, News Director.

**Butch Adair**, Chief Engineer.

**Glenda London**, Business Manager.

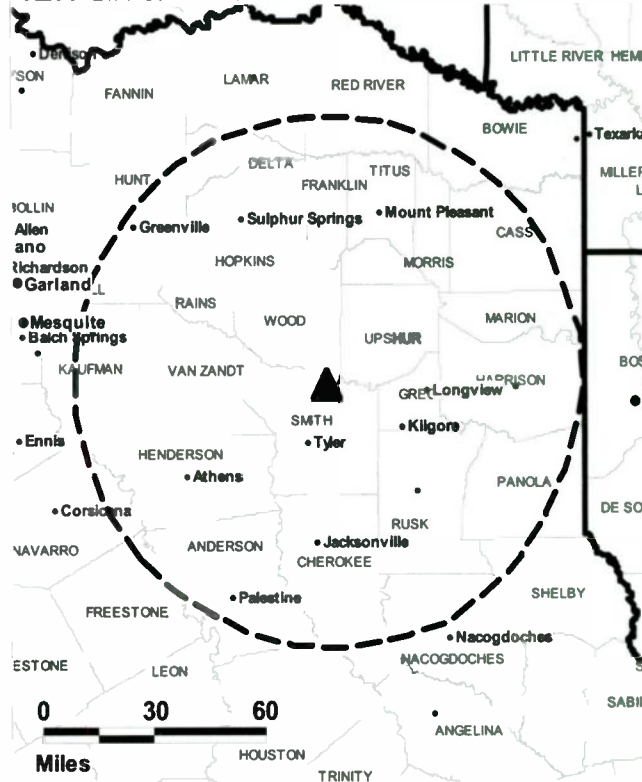
**Cathy Carmichael**, Program Director.

**Greta Neal**, Traffic Supervisor.

**City of License:** Tyler. **Station DMA:** Tyler-Longview (Lufkin & Nacogdoches), TX.

**Rank:** 109.

KLTV BMPCDT-20080619AAU GRANTED: 4/3/2009



© 2011 Warren Communications News

Circulation © 2010 Nielsen. Coverage based on Nielsen study.

GrandTotal	Cable TV Households	Non-cable TV Households	Total TV Households
Estimated Station Totals *	115,310	223,880	339,190
Average Weekly Circulation (2010)	75,942	110,567	186,509
Average Daily Circulation (2010)			105,632
Station DMA Total	Cable TV Households	Non-cable TV Households	Total TV Households
Estimated Station Totals *	80,370	158,150	238,520
Average Weekly Circulation (2010)	59,811	105,573	165,384
Average Daily Circulation (2010)			97,179
Other DMA Total	Cable TV Households	Non-cable TV Households	Total TV Households
Estimated Station Totals *	34,940	65,730	100,670
Average Weekly Circulation (2010)	16,131	4,994	21,125
Average Daily Circulation (2010)			8,453

\*Estimated station totals are sums of the Nielsen TV and Cable TV household estimates for each county in which the station registers viewing of more than 5% as per the Nielsen Survey Methods.

**KPXL-TV**  
**Ch. 26**

**Network Service:** ION.

**Licensee:** ION Media San Antonio License Inc., 601 Clearwater Park Rd, West Palm Beach, FL 33401-6233.

**Studio:** 6100 Bandera Rd, Ste 304, San Antonio, TX 78238.

**Mailing Address:** 6100 Bandera Rd, Ste 304, San Antonio, TX 78238.

**Phone:** 210-682-2626. **Fax:** 210-682-3155.

**E-mail:** josephkoker@ionmedia.com

**Web Site:** http://www.iontelevision.com

**Technical Facilities:** Channel No. 26 (542-548 MHz). Authorized power: 228-kw max. visual, aural. Antenna: 1709-ft above av. terrain, 1470-ft. above ground, 3018-ft. above sea level.

Latitude	29°	37'	11"
Longitude	99°	02'	55"

**Transmitter:** 16.8-mi. N of Hondo Ranch Rd.

**Note:** Latitude and longitude coordinates shown are based on the North American Datum of 1927 (NAD 27) as currently required by the Mass Media Bureau of the FCC.

**Ownership:** ION Media Networks Inc. (Group Owner).

**Began Operation:** June 12, 2009. Station broadcasting digitally on its analog channel allotment. Began analog operations: February 19, 1999. Ceased analog operations: June 12, 2009. Transfer of minority interest from Dr. Joseph Zavaletta to Paxson Communications Corp. approved by FCC April 17, 1998. Transfer of remaining interest to Paxson Communications Corp. approved by FCC June 24, 1999. Paxson Communications Corp. became ION Media Networks Inc. on June 26, 2006. Transfer of control by ION Media Networks Inc. from Paxson Management Corp. & Lowell W. Paxson to CIG Media LLC approved by FCC December 31, 2007. Involuntary assignment to debtor in possession status approved by FCC June 5, 2009. Involuntary assignment from debtor in possession status approved by FCC September 28, 2009. Transfer of control by ION Media Networks Inc. from ION Media Networks Liquidating Trust to Media Holdco LP approved by FCC December 17, 2009. Sale to Urban Television LLC pends.

**Represented (legal):** Dow Lohnes PLLC.

**Represented (sales):** Katz Media Group.

**Personnel:**

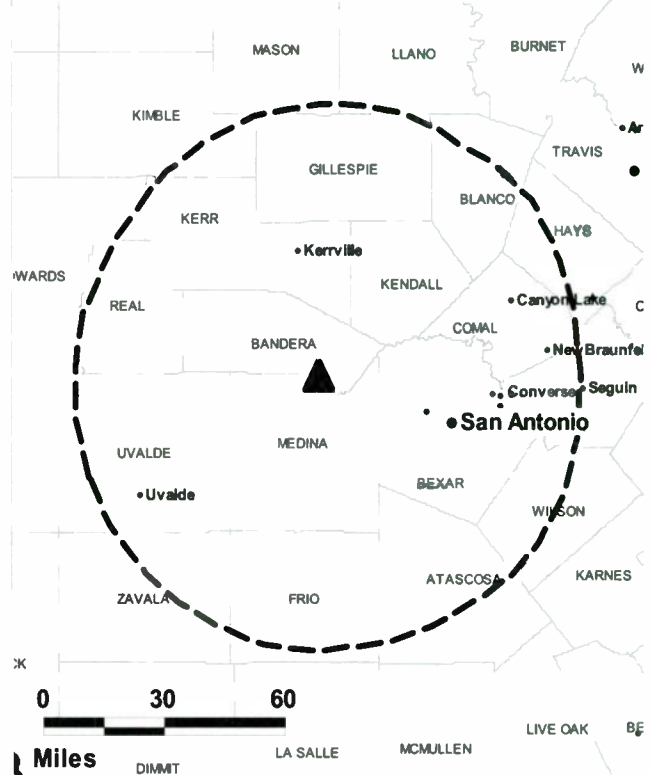
**Kathy Williams,** Station Operations Manager.

**Marcus Potier,** Chief Engineer.

**Angela Betancur,** Traffic Manager.

**City of License:** Uvalde. **Station DMA:** San Antonio, TX. **Rank:** 37.

**KPXL-TV BPCDT-20070501AEW GRANTED: 3/13/2008**



© 2011 Warren Communications News

Circulation © 2010 Nielsen. Coverage based on Nielsen study.

GrandTotal	Cable TV Households	Non-cable TV Households	Total TV Households
Estimated Station Totals *	484,490	223,970	708,460
Average Weekly Circulation (2010)	35,922	16,386	52,308
Average Daily Circulation (2010)			13,596
Station DMA Total	Cable TV Households	Non-cable TV Households	Total TV Households
Estimated Station Totals *	484,490	217,080	701,570
Average Weekly Circulation (2010)	35,922	15,883	51,805
Average Daily Circulation (2010)			13,527
Other DMA Total	Cable TV Households	Non-cable TV Households	Total TV Households
Estimated Station Totals *	0	6,890	6,890
Average Weekly Circulation (2010)	0	503	503
Average Daily Circulation (2010)			69

\*Estimated station totals are sums of the Nielsen TV and Cable TV household estimates for each county in which the station registers viewing of more than 5% as per the Nielsen Survey Methods.

**KAVU-TV**  
**Ch. 15**

**Network Service:** ABC.

**Grantee:** Saga Broadcasting LLC, 73 Kercheval Ave, Grosse Pointe Farms, MI 48236.

**Studio:** 3808 N. Navarro, Victoria, TX 77901.

**Mailing Address:** 3808 N. Navarro, Victoria, TX 77901.

**Phone:** 361-575-2500. **Fax:** 361-575-2255.

**E-mail:** jpryor@victoriotelevision.com

**Web Site:** <http://www.myvictoriaonline.com>

**Technical Facilities:** Channel No. 15 (476-482 MHz). Authorized power: 900-kw max. visual, aural. Antenna: 1024-ft above av. terrain, 1010-ft. above ground, 1152-ft. above sea level.

Latitude 28° 50' 42"  
Longitude 97° 07' 33"

**Note:** Latitude and longitude coordinates shown are based on the North American Datum of 1927 (NAD 27) as currently required by the Mass Media Bureau of the FCC.

**Multichannel TV Sound:** Stereo and separate audio program.

**News Service:** AP.

**LMA:** Local marketing agreement with KVCT (FOX) Victoria (KVCT), Victoria.

**Ownership:** Saga Communications Inc. (Group Owner).

**Began Operation:** June 27, 2006. Began analog operations: July 21, 1982. Ceased analog operations: February 17, 2009.

**Represented (sales):** Continental Television Sales.

**Personnel:**

**Jeff Pryor**, President & General Manager.

**John Garcia**, Operations Manager.

**Don Bradley**, News Director.

**Kevin John**, Chief Engineer.

**Mike Wall**, Business Manager.

**Rebecca Sarlis**, Program Director.

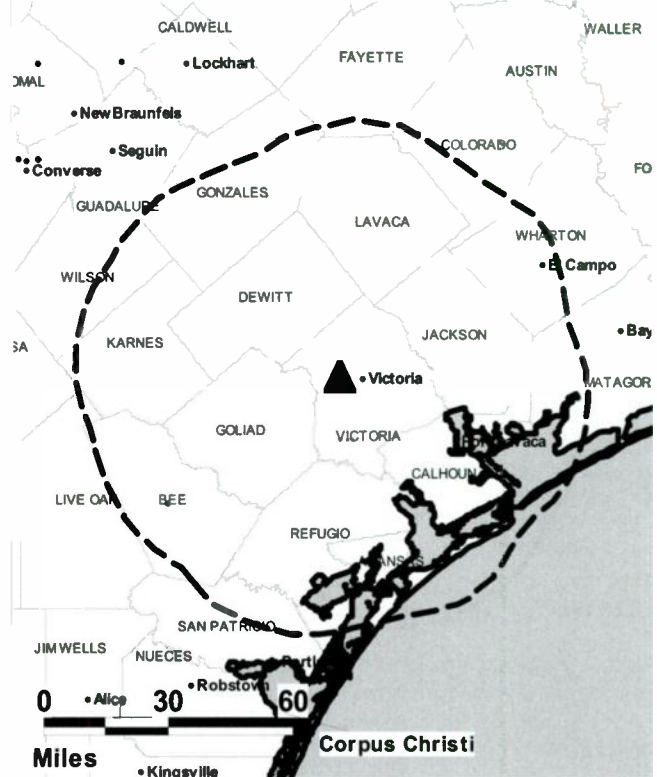
**Mike Halbrook**, Promotions Manager.

**Dave Winston**, Creative Director.

**Jennifer Rosales**, Traffic Manager.

**City of License:** Victoria. **Station DMA:** Victoria, TX. **Rank:** 204.

**KAVU-TV BPCDT-19991021ACQ GRANTED: 5/14/2004**



© 2011 Warren Communications News

Circulation © 2010 Nielsen. Coverage based on Nielsen study.

<b>GrandTotal</b>	<b>Cable TV Households</b>	<b>Non-cable TV Households</b>	<b>Total TV Households</b>
Estimated Station Totals *	28,500	30,000	58,500
Average Weekly Circulation (2010)	16,591	6,996	23,587
Average Daily Circulation (2010)			13,482
<b>Station DMA Total</b>	<b>Cable TV Households</b>	<b>Non-cable TV Households</b>	<b>Total TV Households</b>
Estimated Station Totals *	19,300	12,260	31,560
Average Weekly Circulation (2010)	14,649	5,137	19,786
Average Daily Circulation (2010)			11,867
<b>Other DMA Total</b>	<b>Cable TV Households</b>	<b>Non-cable TV Households</b>	<b>Total TV Households</b>
Estimated Station Totals *	9,200	17,740	26,940
Average Weekly Circulation (2010)	1,942	1,859	3,801
Average Daily Circulation (2010)			1,615

\*Estimated station totals are sums of the Nielsen TV and Cable TV household estimates for each county in which the station registers viewing of more than 5% as per the Nielsen Survey Methods.

**KVCT**  
**Ch. 11**

**Network Service:** FOX.

**Grantee:** Surtsey Media LLC, 73 Kercheval Ave, Grosse Pointe Farms, MI 48236.

**Victoria Television Group:** 3808 N Navarro, Victoria, TX 77901.

**Mailing Address:** PO Box 4929, Victoria, TX 77903.

**Phone:** 361-575-2500. **Fax:** 361-575-2255.

**E-mail:** jpryor@victoriotelevision.com

**Web Site:** http://www.myvictoriaonline.com

**Technical Facilities:** Channel No. 11 (198-204 MHz). Authorized power: 18-kw visual, aural. Antenna: 951-ft above av. terrain, 938-ft. above ground, 1079-ft. above sea level.

Latitude	28°	50'	42"
Longitude	97°	07'	33"

**Note:** Latitude and longitude coordinates shown are based on the North American Datum of 1927 (NAD 27) as currently required by the Mass Media Bureau of the FCC.

**LMA:** Local marketing agreement with KAVU-TV (ABC) Victoria (KAVU-TV), Victoria.

**Ownership:** Dana Christian Raymant (Group Owner).

**Began Operation:** September 14, 2006. Began analog operations: October 1, 1969. Sale to Victoria Communications by South Texas Telecasting Co. Inc. (Michael D. & C. Dan McKinnon, et. al.) approved by FCC March 4, 1976. Sale to KVCT Inc. approved by FCC June 8, 1990. Sale to VictoriaVision Inc. approved by FCC December 20, 1994. Transfer of control to Dana R. Withers from Gerald R. Proctor approved by FCC September 22, 1998. Sale to present owner by VictoriaVision Inc. approved by FCC April 26, 1999. Ceased analog operations: June 12, 2009.

**Represented (legal):** Fletcher, Heald & Hildreth PLC.

**Represented (sales):** Continental Television Sales.

**Personnel:**

Jeff Pryor, General Manager.

Kevin John, Chief Engineer.

John Garcia, Production Manager.

Sean McBride, Promotion Director.

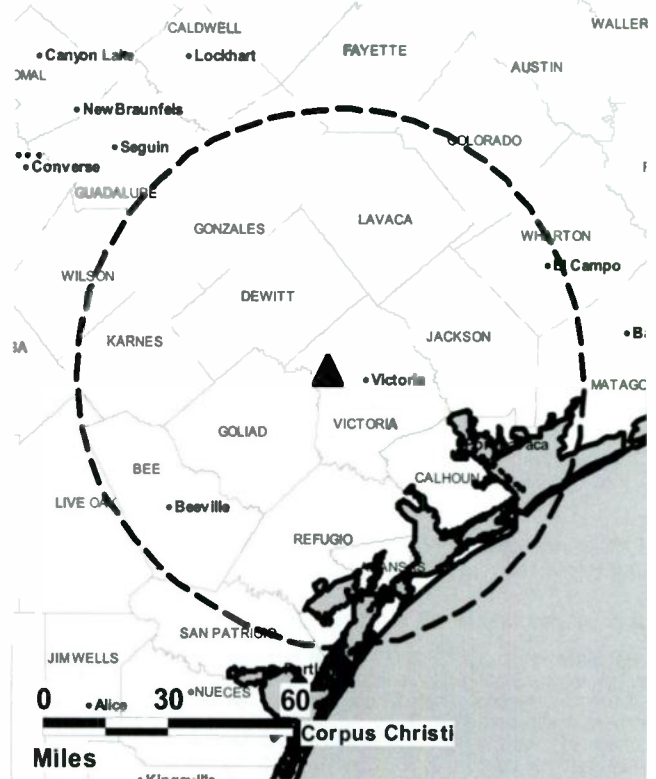
Rebecca Sarlls, Program Director.

Carol Fox, Local Sales Manager.

Jennifer Rosales, Traffic Manager.

**City of License:** Victoria. **Station DMA:** Victoria, TX. **Rank:** 204.

**KVCT BMPCDT-20021107AAS GRANTED: 1/15/2004**



© 2011 Warren Communications News

Circulation © 2010 Nielsen. Coverage based on Nielsen study.

GrandTotal	Cable TV Households	Non-cable TV Households	Total TV Households
Estimated Station Totals *	19,300	17,950	37,250
Average Weekly Circulation (2010)	9,689	3,587	13,276
Average Daily Circulation (2010)			4,440
Station DMA Total	Cable TV Households	Non-cable TV Households	Total TV Households
Estimated Station Totals *	19,300	12,260	31,560
Average Weekly Circulation (2010)	9,689	3,126	12,815
Average Daily Circulation (2010)			4,292
Other DMA Total	Cable TV Households	Non-cable TV Households	Total TV Households
Estimated Station Totals *	0	5,690	5,690
Average Weekly Circulation (2010)	0	461	461
Average Daily Circulation (2010)			148

\*Estimated station totals are sums of the Nielsen TV and Cable TV household estimates for each county in which the station registers viewing of more than 5% as per the Nielsen Survey Methods.

**KWKT-TV**  
**Ch. 44**

**Network Service:** MNT, FOX.

**Licensee:** ComCorp of Texas License Corp., PO Box 53708, Lafayette, LA 70505-3708.

**Studio:** 8803 Woodway Dr., Waco, TX 76712.

**Mailing Address:** PO Box 2544, Waco, TX 76702.

**Phone:** 254-776-3844. **Fax:** 254-776-8032.

**E-mail:** rcrowder@kwkt.com

**Web Site:** http://www.kwkt.com

**Technical Facilities:** Channel No. 44 (650-656 MHz). Authorized power: 135-kw max. visual, aural. Antenna: 1829-ft above av. terrain, 1672-ft. above ground, 2499-ft. above sea level.

Latitude	31°	18'	53"
Longitude	97°	19'	36"

**Note:** Latitude and longitude coordinates shown are based on the North American Datum of 1927 (NAD 27) as currently required by the Mass Media Bureau of the FCC.

**Ownership:** Communications Corp. of America (Group Owner).

**Began Operation:** February 17, 2009. Station broadcasting digitally on its analog channel allotment. Began analog operations: March 13, 1988. Company emerged from debtor in possession status October 4, 2007. Involuntary transfer of control to debtor in possession approved by FCC August 29, 2006. Transfer of control from Thomas R. Galloway Sr. to Apollo Capital Management II Inc. & Thomas R. Galloway Sr. jointly approved by FCC April 16, 2004. Sale to Communications Corp. of America by Associated Broadcasters Inc. approved by FCC April 29, 1994. Sale to Associated Broadcasters Inc. by SouthWest MultiMedia/Waco Corp. approved by FCC October 31, 1990. Ceased analog operations: February 17, 2009.

**Represented (legal):** Dow Lohnes PLLC.

**Represented (sales):** Continental Television Sales.

**Personnel:**

**Ron Crowder**, General Manager.

**Duane Sartor**, Station Manager.

**Mike Keese**, General Sales Manager.

**Robin Rice**, National Sales Assistant.

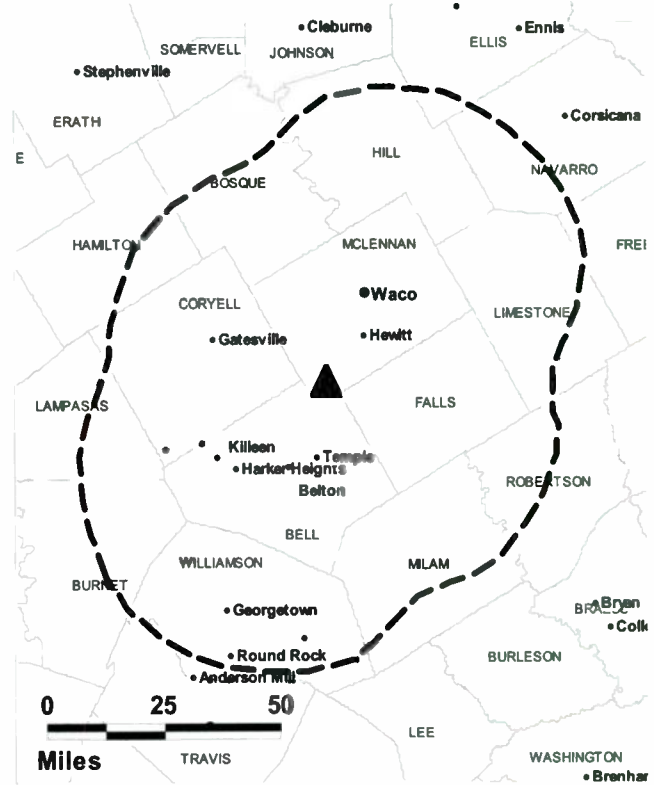
**Lou Strowger**, Chief Engineer.

**Edna Williams**, Business Manager.

**Amy Bishop**, Program Director.

**Caroline Nelson**, Traffic Manager.

**KWKT-TV BMPCDT-20090220ABU GRANTED: 3/17/2009**



© 2011 Warren Communications News

**City of License:** Waco. **Station DMA:** Waco-Temple-Bryan, TX. **Rank:** 89.

Circulation © 2010 Nielsen. Coverage based on Nielsen study.

GrandTotal	Cable TV Households	Non-cable TV Households	Total TV Households
Estimated Station Totals *	145,780	138,870	284,650
Average Weekly Circulation (2010)	60,955	48,487	109,442
Average Daily Circulation (2010)			34,509

Station DMA Total	Cable TV Households	Non-cable TV Households	Total TV Households
Estimated Station Totals *	145,780	138,870	284,650
Average Weekly Circulation (2010)	60,955	48,487	109,442
Average Daily Circulation (2010)			34,509

\*Estimated station totals are sums of the Nielsen TV and Cable TV household estimates for each county in which the station registers viewing of more than 5% as per the Nielsen Survey Methods.



**KWTX-TV**  
**Ch. 10**

**Network Service:** CW, CBS.

**Licensee:** Gray Television Licensee LLC, 1750 K St NW, Ste 1200, Washington, DC 20006.

**Studio:** 6700 American Plaza, Waco, TX 76712.

**Mailing Address:** PO Box 2636, Waco, TX 76702-2636.

**Phone:** 254-776-1330. **Fax:** 245-751-1088.

**E-mail:** bob.bunch@kwtx.com

**Web Site:** http://www.kwtx.com

**Technical Facilities:** Channel No. 10 (192-198 MHz). Authorized power: 26-kw visual, aural. Antenna: 1821-ft above av. terrain, 1630-ft. above ground, 2483-ft. above sea level.

Latitude 31° 19' 19"  
Longitude 97° 19' 02"

Holds CP for change to 39-kw visual; BPCDT-20090601AUH.

**Note:** Latitude and longitude coordinates shown are based on the North American Datum of 1927 (NAD 27) as currently required by the Mass Media Bureau of the FCC.

**Ownership:** Gray Television Inc. (Group Owner).

**Began Operation:** May 15, 2001. High Definition. Station broadcasting digitally on its analog channel allotment. Began analog operations: April 3, 1955. Ceased analog operations: February 17, 2009.

**Represented (legal):** Wiley Rein LLP.

**Represented (sales):** Katz Media Group.

**Personnel:**

**Bob Bunch**, General Manager, General & Local Sales Manager.

**Virgil Teter**, Vice President, News.

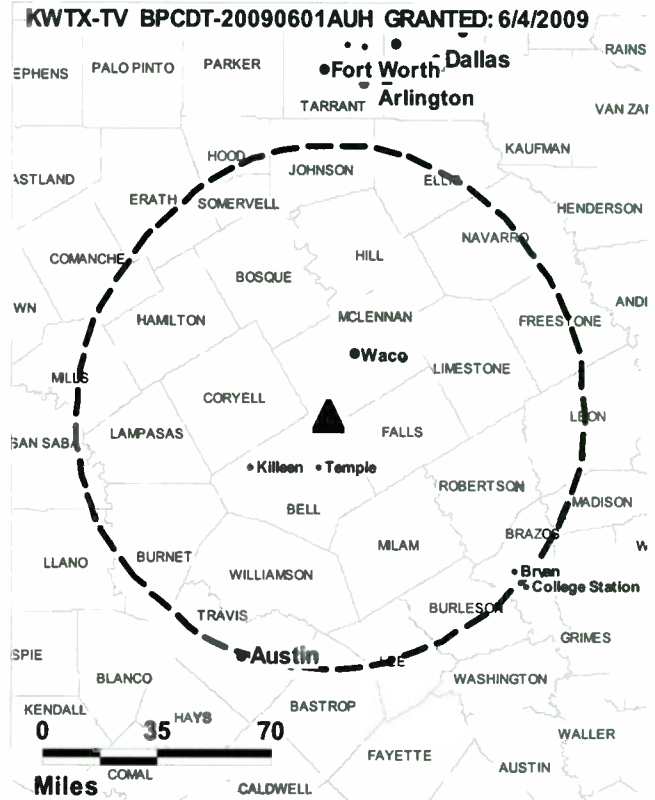
**Ken Musgrave**, Operations Manager.

**Pam Samford**, National Sales Manager.

**Kathryn Yglecias**, News Director.

**Larry Brown**, Chief Engineer.

**City of License:** Waco. **Station DMA:** Waco-Temple-Bryan, TX. **Rank:** 89.



© 2011 Warren Communications News

Circulation © 2010 Nielsen. Coverage based on Nielsen study.

GrandTotal	Cable TV Households	Non-cable TV Households	Total TV Households
Estimated Station Totals *	161,160	138,870	300,030
Average Weekly Circulation (2010)	98,232	72,437	170,669
Average Daily Circulation (2010)			85,914
Station DMA Total	Cable TV Households	Non-cable TV Households	Total TV Households
Estimated Station Totals *	148,390	138,870	287,260
Average Weekly Circulation (2010)	96,123	72,437	168,560
Average Daily Circulation (2010)			85,693
Other DMA Total	Cable TV Households	Non-cable TV Households	Total TV Households
Estimated Station Totals *	12,770	0	12,770
Average Weekly Circulation (2010)	2,109	0	2,109
Average Daily Circulation (2010)			221

\*Estimated station totals are sums of the Nielsen TV and Cable TV household estimates for each county in which the station registers viewing of more than 5% as per the Nielsen Survey Methods.



**KRGV-TV**  
**Ch. 13**

**Network Service:** ABC.

**Licensee:** Mobile Video Tapes Inc., PO Box 5, Weslaco, TX 78599-0005.

**Studio:** 900 E. Expressway, Weslaco, TX 78596.

**Mailing Address:** PO Box 5, Weslaco, TX 78599-0005.

**Phone:** 956-968-5555. **Fax:** 956-973-5003.

**E-mail:** johnk@krgv.com

**Web Site:** http://www.krgv.com

**Technical Facilities:** Channel No. 13 (210-216 MHz). Authorized power: 57-kw visual, aural. Antenna: 1457-ft above av. terrain, 1460-ft. above ground, 1513-ft. above sea level.

Latitude	26°	06'	02"
Longitude	97°	50'	21"

**Note:** Latitude and longitude coordinates shown are based on the North American Datum of 1927 (NAD 27) as currently required by the Mass Media Bureau of the FCC.

**Ownership:** Mobile Video Tapes Inc.

**Began Operation:** October 8, 2002. High Definition. Began analog operations: April 10, 1954. Sale to present owner by Kenco Enterprises approved by FCC January 28, 1964 (Television Digest, Vol. 4:5). Sale to Kenco Enterprises by LBJ Co. approved by FCC October 18, 1961 (Vol. 17:35). LBJ Co. acquired full control of TV and radio when FCC approved sale of 50% by O. L. Taylor (Vol. 14:12, 14). Original 50% of TV acquired by LBJ from Taylor after FCC approved transfer April 4, 1956 (Vol. 12:11, 14), with LBJ exercising option April 1, 1957 on 50% of radio. Ceased analog operations: June 12, 2009.

**Represented (sales):** Blair Television.

**Represented (legal):** Cohn & Marks LLP.

**Represented (engineering):** du Treil, Lundin & Rackley Inc.

**Personnel:**

**John Kittleman**, General Manager.

**Robert Ledesma**, General Sales Manager.

**Jim Chancey**, Local Sales Manager.

**Debbie Nott**, National Sales Manager.

**Jenny Martinez**, News Director.

**Chuck Salge**, Chief Engineer.

**Romeo Rodriguez**, Controller.

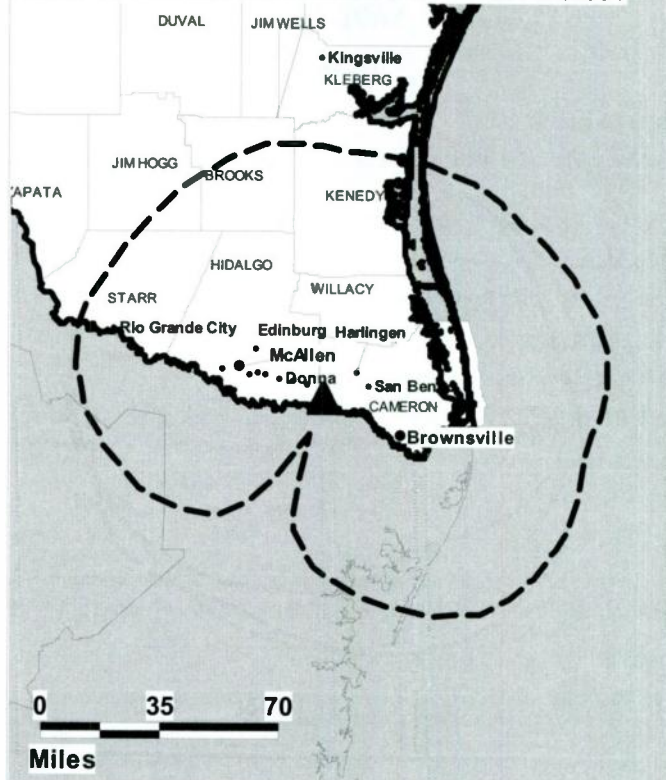
**Nick Rice**, Program Director.

**Jerry Berg**, Promotion Director.

**Jay Leal**, Production Director.

**Ginger Walker**, Traffic Manager.

KRGV-TV BMPCDT-20001023ADG GRANTED: 4/4/2001



© 2011 Warren Communications News

**City of License:** Weslaco. **Station DMA:** Harlingen-Weslaco-Brownsville-McAllen, TX.

**Rank:** 87.

Circulation © 2010 Nielsen. Coverage based on Nielsen study.

GrandTotal	Cable TV Households	Non-cable TV Households	Total TV Households
Estimated Station Totals *	149,130	205,790	354,920
Average Weekly Circulation (2010)	91,460	97,932	189,392
Average Daily Circulation (2010)			111,700
Station DMA Total	Cable TV Households	Non-cable TV Households	Total TV Households
Estimated Station Totals *	149,130	205,020	354,150
Average Weekly Circulation (2010)	91,460	97,826	189,286
Average Daily Circulation (2010)			111,685
Other DMA Total	Cable TV Households	Non-cable TV Households	Total TV Households
Estimated Station Totals *	0	770	770
Average Weekly Circulation (2010)	0	106	106
Average Daily Circulation (2010)			15

\*Estimated station totals are sums of the Nielsen TV and Cable TV household estimates for each county in which the station registers viewing of more than 5% as per the Nielsen Survey Methods.

**KAUZ-TV**  
**Ch. 22**

**Network Service:** CW, CBS.

**Grantee:** Hoak Media of Wichita Falls License LLC, 500 Crescent Ct, Ste 200, Dallas, TX 75201-7808.

**Studio:** 3601 Seymour Hwy, Wichita Falls, TX 76309.

**Mailing Address:** PO Box 2130, Wichita Falls, TX 76307.

**Phone:** 941-322-6957. **Fax:** 940-761-3331.

**E-mail:** mtaylor@kauz.com

**Web Site:** http://www.newschannel6now.com

**Technical Facilities:** Channel No. 22 (518-524 MHz). Authorized power: 433-kw max. visual, aural. Antenna: 1020-ft above av. terrain, 994-ft. above ground, 2008-ft. above sea level.

Latitude 33° 54' 04"  
Longitude 98° 32' 21"

**Note:** Latitude and longitude coordinates shown are based on the North American Datum of 1927 (NAD 27) as currently required by the Mass Media Bureau of the FCC.

**Ownership:** Hoak Media LLC (Group Owner).

**Began Operation:** January 1, 2003. Began analog operations: March 1, 1953 as KWFT-TV. Sale to present owner by Chelsey Broadcasting Co. LLC approved by FCC October 10, 2003. Sale to Chelsey Broadcasting Co. LLC by Benedek Broadcasting Co. LLC approved by FCC August 29, 2002. Sale to Benedek Broadcasting Co. LLC by Brissette Broadcasting approved by FCC May 22, 1996. Sale to Brissette Broadcasting by Adams Communications approved by FCC December 24, 1991. Sale to Adams Communications by Ray Clymer & W. Erle White approved by FCC January 5, 1984. Sale to Clymer & White approved by FCC May 30, 1978. Sale by Bass Bros. approved by FCC September 19, 1974. Sale to Bass Bros. by Mid-New York Broadcasting (Paul F. Harron) approved by FCC April 10, 1968. Sale to Mid-New York Broadcasting by Sidney A. Grayson & associates approved by FCC March 13, 1963. Transfer to Sidney A. Grayson group by E. H. Rowley theatre chain family & Kenyon Brown approved by FCC January 11, 1956. Ceased analog operations: June 12, 2009.

**Represented (legal):** Akin, Gump, Strauss, Hauer & Feld LLP.

**Represented (sales):** Petry Media Corp.

**Personnel:**

Mike Taylor, General Manager.

Cindy Coleman, General Sales Manager.

Randy Blake, Local Sales Manager.

Talia Naqulin, News Director.

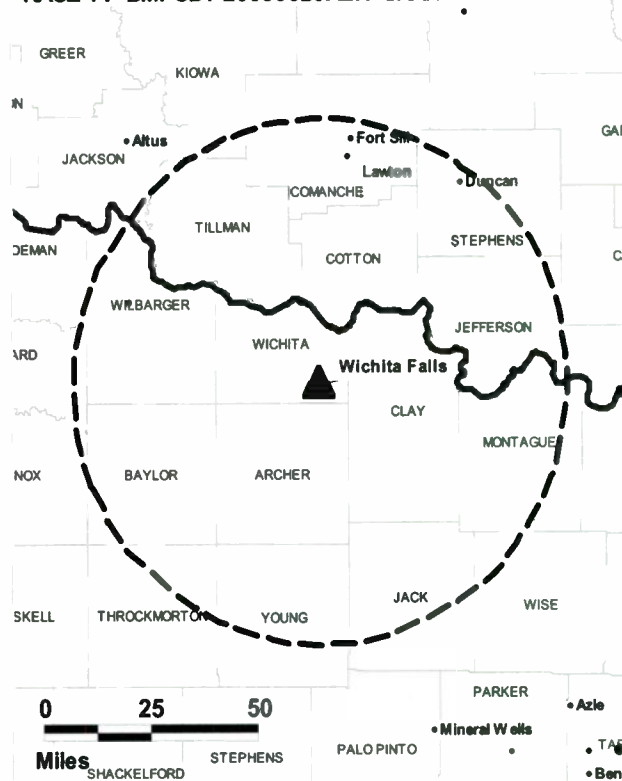
Nathan Bowers, Chief Engineer.

Laura McDonald, Business Manager.

Daniel Fitzwater, Program Director & Production Manager.

Jackie McCartney, Promotion Manager.

KAUZ-TV BMPCDT-20090629ABX GRANTED: 6/30/2009



**City of License:** Wichita Falls. **Station DMA:** Wichita Falls, TX & Lawton, OK.

**Rank:** 146.

Circulation © 2010 Nielsen. Coverage based on Nielsen study.

Grand Total	Cable TV Households	Non-cable TV Households	Total TV Households
Estimated Station Totals *	66,780	87,860	154,640
Average Weekly Circulation (2010)	44,464	41,603	86,067
Average Daily Circulation (2010)			42,070
Station DMA Total	Cable TV Households	Non-cable TV Households	Total TV Households
Estimated Station Totals *	64,730	84,260	148,990
Average Weekly Circulation (2010)	44,278	41,315	85,593
Average Daily Circulation (2010)			41,995
Other DMA Total	Cable TV Households	Non-cable TV Households	Total TV Households
Estimated Station Totals *	2,050	3,600	5,650
Average Weekly Circulation (2010)	186	288	474
Average Daily Circulation (2010)			75

\*Estimated station totals are sums of the Nielsen TV and Cable TV household estimates for each county in which the station registers viewing of more than 5% as per the Nielsen Survey Methods.

**KFDX-TV**  
**Ch. 28**

**Network Service:** NBC.

**Grantee:** Nexstar Finance Inc., 909 Lake Carolyn Pkwy, Ste 1450, Irving, TX 75039.

**Studio:** 4500 Seymour Hwy, Wichita Falls, TX 76309.

**Mailing Address:** 4500 Seymour Hwy, Wichita Falls, TX 76309.

**Phone:** 940-691-0003. **Fax:** 940-691-0330.

**E-mail:** julie@kfdx.com

**Web Site:** <http://www.texomashomepage.com>

**Technical Facilities:** Channel No. 28 (554-560 MHz). Authorized power: 1000-kw max. visual, aural. Antenna: 884-ft above av. terrain, 873-ft. above ground, 1877-ft. above sea level.

Latitude 33° 53' 23"  
Longitude 98° 33' 30"

**Note:** Latitude and longitude coordinates shown are based on the North American Datum of 1927 (NAD 27) as currently required by the Mass Media Bureau of the FCC.

**Ownership:** Nexstar Broadcasting Group Inc. (Group Owner).

**Began Operation:** February 2, 2009. Began analog operations: March 13, 1953. Sale to Clay Communications by Darrold A. Cannan, et al., approved by FCC January 27, 1971 (Television Digest, Vol. 11:5). Sale to Price Communications Corp. by Clay Communications approved by FCC June 23, 1987 (Vol. 27:21). Sale to US Broadcast Group by Price Communications Corp. approved by FCC November 9, 1995 (Vol. 35:35). Sale to present owner from US Broadcast Group approved by FCC November 6, 1997. Ceased analog operations: February 17, 2009.

**Represented (legal):** Drinker Biddle.

**Represented (sales):** Katz Media Group.

**Personnel:**

Julie Pruett, Vice President & General Manager.

Greg Collier, Operations Manager.

Wayne Reed, General Sales Manager.

Britt Milstead, Local Sales Manager.

Doug Bilyeu, News Director.

Terry Porter, Chief Engineer.

Phyllis Vaughn, Business Manager.

Carolyn Schrick, Production Manager.

Chad Johnson, Creative Director.

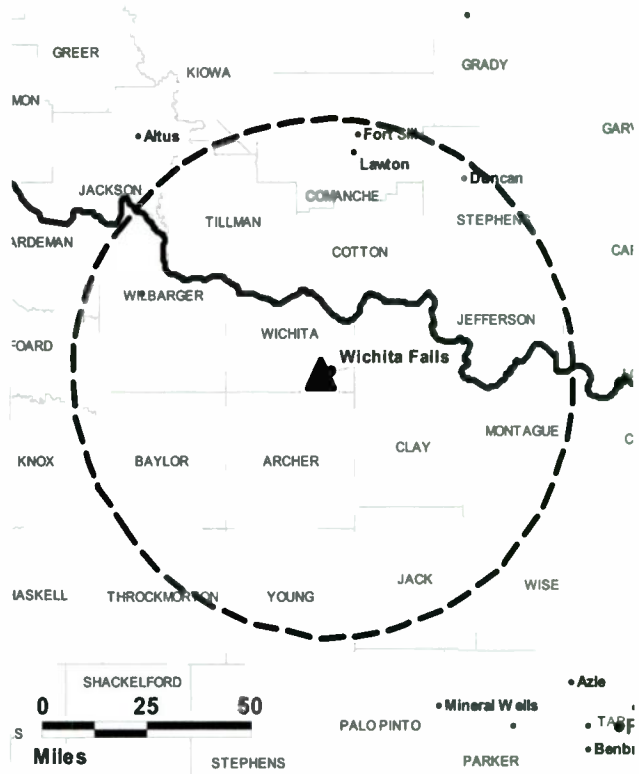
Kyle Kleinecke, Promotion Manager.

Donna Parter, Traffic Manager.

**City of License:** Wichita Falls. **Station DMA:** Wichita Falls, TX & Lawton, OK.

**Rank:** 146.

**KFDX-TV BMPCDT-20070621ABP GRANTED: 10/4/2007**



© 2011 Warren Communications News

Circulation © 2010 Nielsen. Coverage based on Nielsen study.

<b>GrandTotal</b>	<b>Cable TV Households</b>	<b>Non-cable TV Households</b>	<b>Total TV Households</b>
Estimated Station Totals *	65,220	84,260	149,480
Average Weekly Circulation (2010)	43,327	44,130	87,457
Average Daily Circulation (2010)			48,017
<b>Station DMA Total</b>	<b>Cable TV Households</b>	<b>Non-cable TV Households</b>	<b>Total TV Households</b>
Estimated Station Totals *	64,730	84,260	148,990
Average Weekly Circulation (2010)	42,997	44,130	87,127
Average Daily Circulation (2010)			47,929
<b>Other DMA Total</b>	<b>Cable TV Households</b>	<b>Non-cable TV Households</b>	<b>Total TV Households</b>
Estimated Station Totals *	490	0	490
Average Weekly Circulation (2010)	330	0	330
Average Daily Circulation (2010)			88

\*Estimated station totals are sums of the Nielsen TV and Cable TV household estimates for each county in which the station registers viewing of more than 5% as per the Nielsen Survey Methods.



**KJTL**  
**Ch. 15**

**Network Service:** FOX.

**Licensee:** Mission Broadcasting Inc., 544 Red Rock Dr, Wadsworth, OH 44281.

**Studio:** 4500 Seymour Hwy, Wichita Falls, TX 76309.

**Mailing Address:** 4500 Seymour Hwy, Wichita Falls, TX 76309.

**Phone:** 940-691-0003. **Fax:** 940-691-4856.

**E-mail:** julie@kfdx.com

**Web Site:** http://www.texomashomepage.com

**Technical Facilities:** Channel No. 15 (476-482 MHz). Authorized power: 1000-kw max. visual, aural. Antenna: 863-ft above av. terrain, 833-ft. above ground, 1941-ft. above sea level.

Latitude	34°	12'	05"
Longitude	98°	43'	45"

**Note:** Latitude and longitude coordinates shown are based on the North American Datum of 1927 (NAD 27) as currently required by the Mass Media Bureau of the FCC.

**Ownership:** Mission Broadcasting Inc. (Group Owner).

**Began Operation:** February 27, 2009. Began analog operations: May 14, 1985. Sold to Wichita Fall Television Ltd. by Janet T. Lee, et al., approved by FCC August 1986. Sale to BSP Broadcasting approved by FCC June 29, 1989. Sale to Wicks Broadcast Group LP by Epic Broadcasting Co. approved by FCC July 6, 1995 (Television Digest, Vol. 35:18). Sale to present owner by Wicks Broadcast Group LP approved by FCC April 8, 1999. Ceased analog operations: February 17, 2009.

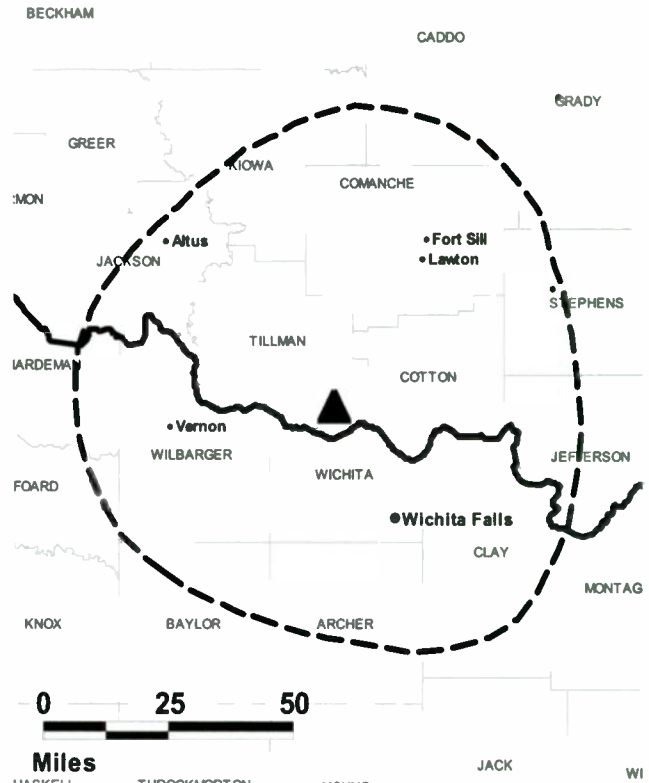
**Represented (legal):** Drinker Biddle.

**Represented (sales):** Blair Television.

**Personnel:**

- Julie Pruett, General Manager.
- Wayne Reed, General Sales Manager.
- Rhonda Wright, Local Sales Manager.
- Sharon Davis, National Sales Manager.
- Terry Porter, Chief Engineer.
- Phyllis Vaughn, Business Manager.
- Kyle Kleinecke, Promotion Manager.
- Debra Parish, Traffic Manager.
- Doug Bilyeu, News Director.
- Chad Johnson, Creative Services Director.
- Greg Collier, Operations Manager.
- Carolyn Schrick, Production Manager.

**KJTL BMPCDT-20070404ACI GRANTED: 4/25/2007**



**City of License:** Wichita Falls. **Station DMA:** Wichita Falls, TX & Lawton, OK.

**Rank:** 146.

Circulation © 2010 Nielsen. Coverage based on Nielsen study.

GrandTotal	Cable TV Households	Non-cable TV Households	Total TV Households
Estimated Station Totals *	65,220	87,860	153,080
Average Weekly Circulation (2010)	30,406	31,056	61,462
Average Daily Circulation (2010)			20,242
Station DMA Total	Cable TV Households	Non-cable TV Households	Total TV Households
Estimated Station Totals *	64,730	84,260	148,990
Average Weekly Circulation (2010)	30,197	30,768	60,965
Average Daily Circulation (2010)			20,014
Other DMA Total	Cable TV Households	Non-cable TV Households	Total TV Households
Estimated Station Totals *	490	3,600	4,090
Average Weekly Circulation (2010)	209	288	497
Average Daily Circulation (2010)			228

\*Estimated station totals are sums of the Nielsen TV and Cable TV household estimates for each county in which the station registers viewing of more than 5% as per the Nielsen Survey Methods.



**KLCW-TV**  
**Ch. 43**

**Network Service:** CW.

**Grantee:** Woods Communications Corp., One WCOV Ave, Montgomery, AL 36111.

**Studio:** PO Box 3757, Lubbock, TX 79452.

**Mailing Address:** 9800 University Ave, Lubbock, TX 79424.

**Phone:** 806-745-3434. **Fax:** 806-748-1949.

**E-mail:** bmoran@fox34.com

**Web Site:** http://www.lubbockcw.com

**Technical Facilities:** Channel No. 43 (644-650 MHz). Authorized power: 179-kw max. visual, aural. Antenna: 919-ft above av. terrain, 925-ft. above ground, 4132-ft. above sea level.

Latitude 33° 30' 08"  
Longitude 101° 52' 20"

**Note:** Latitude and longitude coordinates shown are based on the North American Datum of 1927 (NAD 27) as currently required by the Mass Media Bureau of the FCC.

**Ownership:** Woods Communications Corp.

**Began Operation:** April 12, 2008. Began analog operations: February 9, 2001. Ceased analog operations: February 17, 2009.

**Personnel:**

**Brad Moran**, General Manager.

**Amy Stephens**, Station & Traffic Manager.

**Tee Thomas**, Chief Engineer.

**Sherry Saffle**, General Sales Manager.

**Traci Thorne**, Program Director.

**Marcie Reno**, Promotion Director & Production Manager.

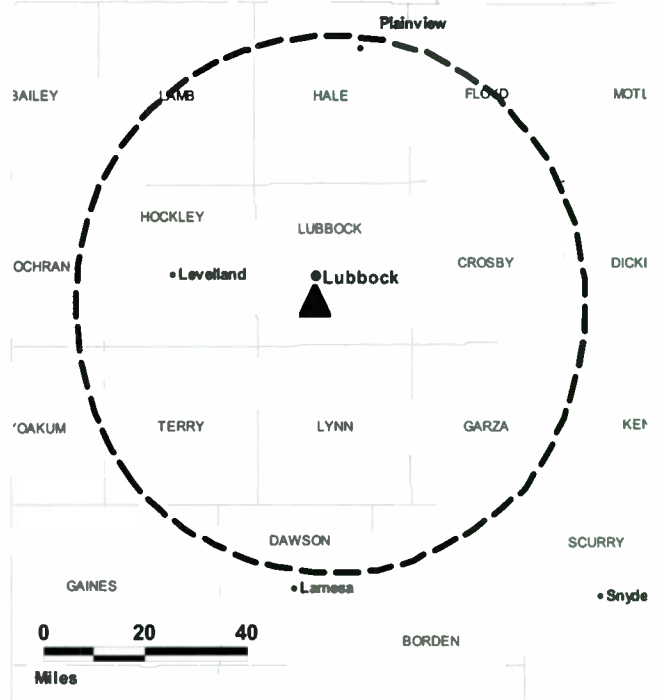
**City of License:** Wolfforth. **Station DMA:** Lubbock, TX. **Rank:** 142.

Get the industry bible FREE ...

**Consumer Electronics Daily**

Free 30-day trial — call 800-771-9202 or visit www.warren-news.com

**KLCW-TV BMPCDT-20081016ACE GRANTED: 12/2/2008**



© 2011 Warren Communications News

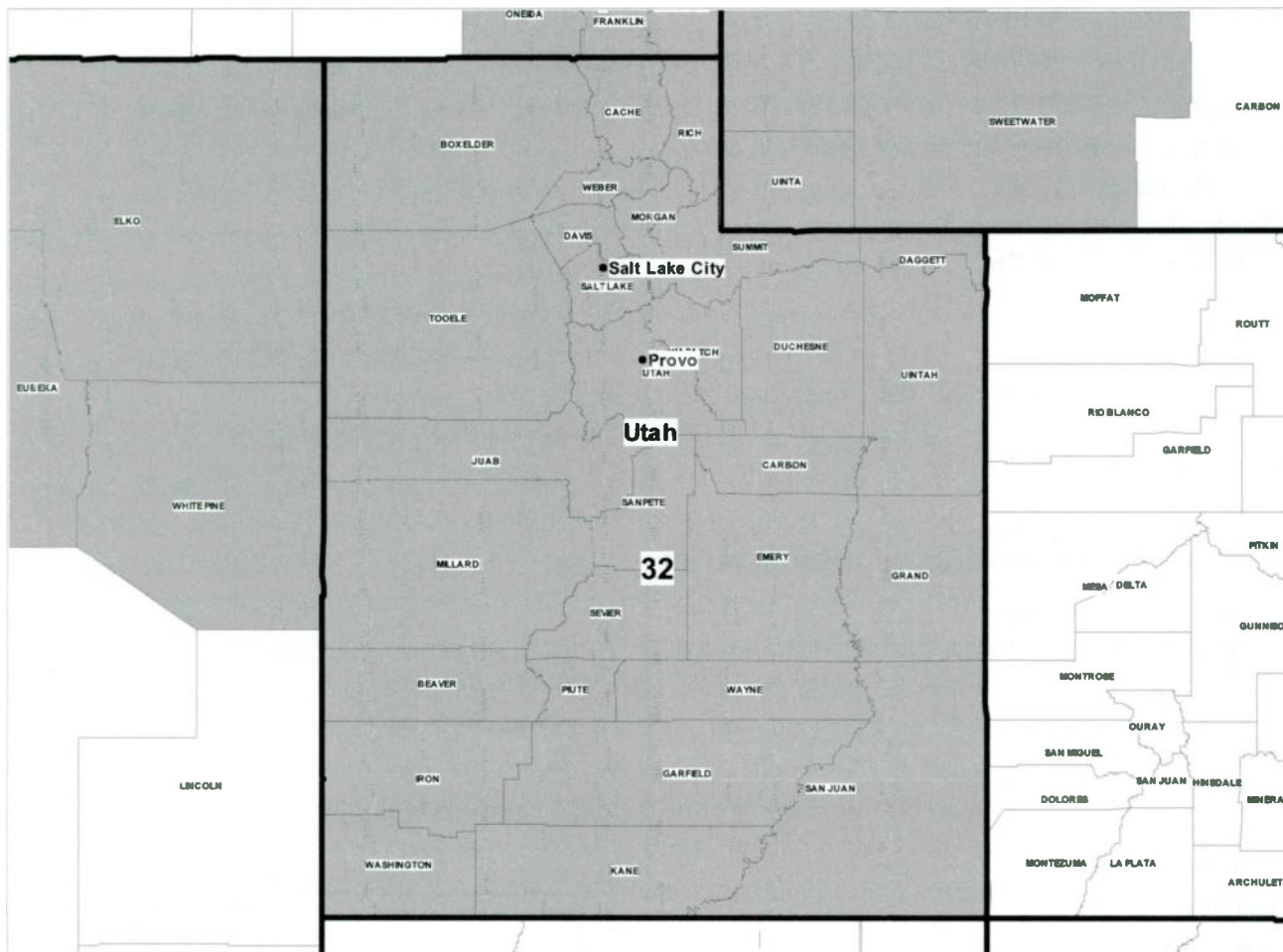
Circulation © 2010 Nielsen. Coverage based on Nielsen study.

GrandTotal	Cable TV Households	Non-cable TV Households	Total TV Households
Estimated Station Totals *	64,450	75,440	139,890
Average Weekly Circulation (2010)	8,707	16,805	25,512
Average Daily Circulation (2010)			8,266

Station DMA Total	Cable TV Households	Non-cable TV Households	Total TV Households
Estimated Station Totals *	64,450	75,440	139,890
Average Weekly Circulation (2010)	8,707	16,805	25,512
Average Daily Circulation (2010)			8,266

\*Estimated station totals are sums of the Nielsen TV and Cable TV household estimates for each county in which the station registers viewing of more than 5% as per the Nielsen Survey Methods.



© 2011 Warren Communications News

<b>MARKET</b>	<b>NIELSEN DMA TV HOUSEHOLDS</b>	<b>RANK</b>	<b>MARKET AREA COMMERCIAL STATIONS</b>
Salt Lake City, UT .....	953,950	32	KCSG (14); KENV-DT (10); KGWR-TV (13); KJZZ-TV (46); KPNZ (24); KSL-TV (38); KSTU (28); KTMW (20); KTVX (40); KUCW (48); KUPX-TV (29); KUSG (9); KUTH-DT (32); KUTV (34); KVVV (3)

**Utah Station Totals as of October 1, 2010**

	VHF	UHF	TOTAL
<b>Commercial Television</b>	1	11	12
<b>Educational Television</b>	0	5	5
	1	16	17

**Utah TV Station Index**

KCSG — Cedar City, UT (14).....p. A-1305	KSTU — Salt Lake City, UT (28).....p. A-1312	KUTH-DT — Provo, UT (32).....p. A-1309
KJZZ-TV — Salt Lake City, UT (46).....p. A-1310	KTMW — Salt Lake City, UT (20).....p. A-1313	KUTV — Salt Lake City, UT (34).....p. A-1315
KPNZ — Ogden, UT (24).....p. A-1306	KTVX — Salt Lake City, UT (40).....p. A-1314	
KSL-TV — Salt Lake City, UT (38).....p. A-1311	KUCW — Ogden, UT (48).....p. A-1307	
	KUPX-TV — Provo, UT (29).....p. A-1308	
	KUSG — St. George, UT (9).....p. A-1316	



**KCSG**  
**Ch. 14**

**Network Service:** IND.

**Grantee:** Southwest Media LLC, 845 E Red Hills Pkwy, St. George, UT 84770.

**Studio:** 845 E Red Hills Pkwy, St. George, UT 84770.

**Mailing Address:** 845 E Red Hills Pkwy, St. George, UT 84770.

**Phone:** 435-634-7500. **Fax:** 435-674-2774.

**E-mail:** management@kcsug.com

**Web Site:** http://www.kcsug.com

**Technical Facilities:** Channel No. 14 (470-476 MHz). Authorized power: 25-kw max. visual, aural. Antenna: 1263-ft above av. terrain, 56-ft. above ground, 8350-ft. above sea level.

Latitude 37° 38' 22"  
Longitude 113° 02' 00"

**Note:** Latitude and longitude coordinates shown are based on the North American Datum of 1927 (NAD 27) as currently required by the Mass Media Bureau of the FCC.

**Ownership:** Southwest Media LLC.

**Began Operation:** February 17, 2009. Began analog operations: April 23, 1990. Sale to present owner by Broadcast West LLC approved by FCC July 20, 2005. Sale to Broadcast West LLC by Bonneville International Corp. approved by FCC June 3, 2002. Sale to Bonneville International Corp. by Seagull Communications Corp. approved by FCC December 10, 1997. Sale to Seagull Communications Corp. by Liberty Broadcast Co. approved by FCC January 19, 1994. Sale to Liberty Broadcast Co. by Michael Glenn Golden approved by FCC August 5, 1987. Ceased analog operations: February 17, 2009.

**Represented (legal):** Garvey Schubert Barer.

**Personnel:**

Ray Hardy, General Manager & Chief Financial Officer.

Lani Purri, Promotion Director.

Jim Nagy, News Director.

Amy Palmer, Traffic Manager.

David Hudson, Operations Manager.

Kimberly Cooper, General Sales Manager.

**City of License:** Cedar City. **Station DMA:** Salt Lake City, UT. **Rank:** 32.

KCSG BMPCDT-20080630ADD GRANTED: 7/1/2008



© 2011 Warren Communications News

Circulation © 2010 Nielsen. Coverage based on Nielsen study.

GrandTotal	Cable TV Households	Non-cable TV Households	Total TV Households
Estimated Station Totals *	3,040	6,010	9,050
Average Weekly Circulation (2010)	815	337	1,152
Average Daily Circulation (2010)			73

Station DMA Total	Cable TV Households	Non-cable TV Households	Total TV Households
Estimated Station Totals *	3,040	6,010	9,050
Average Weekly Circulation (2010)	815	337	1,152
Average Daily Circulation (2010)			73

\*Estimated station totals are sums of the Nielsen TV and Cable TV household estimates for each county in which the station registers viewing of more than 5% as per the Nielsen Survey Methods.

**KPNZ**  
**Ch. 24**

**Network Service:** IND.

**Licensee:** KRCA License LLC, 1845 Empire Ave, Burbank, CA 91504.

**Studio:** 150 N. Wright Brothers Dr, Suite 520, Salt Lake City, UT 84116.

**Mailing Address:** 150 N. Wright Brothers Dr, Ste 520, Salt Lake City, UT 84116.

**Phone:** 801-519-2424. **Fax:** 801-359-1272.

**E-mail:** kpnzinfo@kpnz24.tv

**Web Site:** http://www.kpnz24.tv

**Technical Facilities:** Channel No. 24 (530-536 MHz). Authorized power: 450-kw max. visual, aural. Antenna: 4032-ft above av. terrain, 197-ft. above ground, 9232-ft. above sea level.

Latitude	40°	39'	33"
Longitude	112°	12'	07"

**Note:** Latitude and longitude coordinates shown are based on the North American Datum of 1927 (NAD 27) as currently required by the Mass Media Bureau of the FCC.

**Ownership:** Liberman Broadcasting Inc. (Group Owner).

**Began Operation:** June 12, 2009. Station broadcasting digitally on its analog channel allotment. Began analog operations: December 6, 1998. Sale to present owner by Utah Communications LLC approved by FCC November 19, 2007. Ceased analog operations: June 12, 2009.

**Represented (engineering):** Cavell, Mertz & Associates Inc.

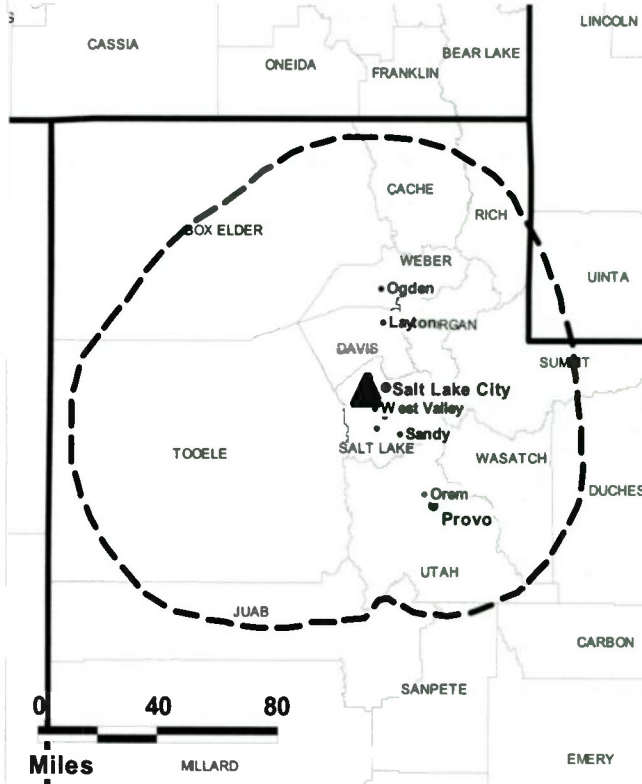
**Represented (legal):** Latham & Watkins.

**Personnel:**

**Roger Mills**, Chief Engineer.

**Christy Loader**, Program Director & Traffic Manager.

KPNZ BPCDT-20080616ACC GRANTED: 6/17/2008



© 2011 Warren Communications News

**City of License:** Ogden. **Station DMA:** Salt Lake City, UT. **Rank:** 32.

**Nielsen Data:** Not available.

**KUCW**

**Ch. 48**

**(Affiliated with KTVX, Salt Lake City)**

**Network Service:** CW.

**Licensee:** High Plains Broadcasting License Co. LLC, PO Box 288, 120 Oak Dr, Kaw City, OK 74641.

**Studio:** 2175 West 1700 South, Salt Lake City, UT 84104.

**Mailing Address:** 2175 West 1700 South, Salt Lake City, UT 84104.

**Phone:** 801-975-4444. **Fax:** 801-281-4503.

**Web Site:** <http://www.cw30.com>

**Technical Facilities:** Channel No. 48 (674-680 MHz). Authorized power: 200-kw max. visual, aural. Antenna: 4124-ft above av. terrain, 256-ft. above ground, 9291-ft. above sea level.

Latitude 40° 39' 33"  
Longitude 112° 12' 07"

**Transmitter:** Lake Mountain Antenna Site, Lehi County.

**Note:** Latitude and longitude coordinates shown are based on the North American Datum of 1927 (NAD 27) as currently required by the Mass Media Bureau of the FCC.

**Ownership:** High Plains Broadcasting LLC (Group Owner).

**Began Operation:** February 1, 2002. Standard Definition. Began analog operations: November 1, 1985. Sale to present owner by Newport Television License LLC approved by FCC September 12, 2008. Sale to Newport Television License LLC by Clear Channel Communications Inc. approved by FCC November 29, 2007. Sale to Clear Channel Communications Inc. by ACME Television Licenses of Utah LLC approved by FCC March 22, 2006. Sale to ACME Television Licenses of Utah LLC by Roberts Broadcasting approved by FCC April 29, 1999. Sale to Roberts Broadcasting by Paxson Communications Corp. approved by FCC March 30, 1999. Sale to Paxson Communications Corp. by Alpha & Omega Communications Inc. approved by FCC November 6, 1996. Sale to Miracle Rock Church (later Alpha & Omega Communications Inc.) by Scott Stuart, Receiver for Ogden Television Inc. approved by FCC July 14, 1993. Involuntary assignment to Scott Stuart as Receiver by Ogden Television Inc. approved by FCC February 22, 1993. Ceased analog operations: June 12, 2009.

**Represented (legal):** Pillsbury Winthrop Shaw Pittman LLP.

**Personnel:**

**Kalvin Pike**, Interim General Manager & General Sales Manager.

**Steve Fowles**, Local Sales Manager.

**Barbara Syphus**, National Sales Manager.

**Bob Lyon**, Chief Engineer.

**Ida Anderson**, Business Manager.

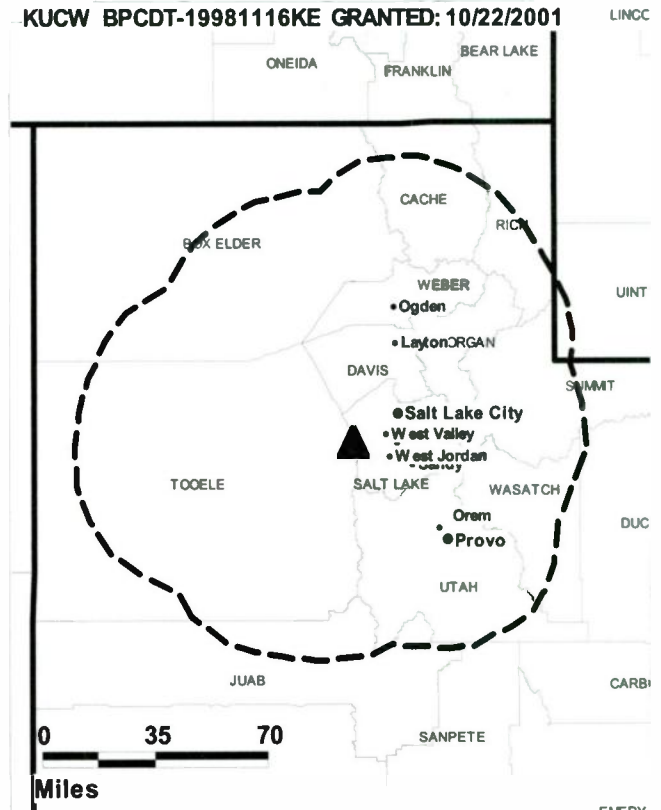
**Cade Wilbur**, Program Manager.

**Dennis Elsbury**, Promotion & Creative Services Director.

**Mike Spiecha**, Production Manager.

**Shara Meredith**, Traffic Manager.

**KUCW BPCDT-19981116KE GRANTED: 10/22/2001**



© 2011 Warren Communications News

**City of License:** Ogden. **Station DMA:** Salt Lake City, UT. **Rank:** 32.

Circulation © 2010 Nielsen. Coverage based on Nielsen study.

<b>GrandTotal</b>	<b>Cable TV Households</b>	<b>Non-cable TV Households</b>	<b>Total TV Households</b>
Estimated Station Totals *	402,850	457,190	860,040
Average Weekly Circulation (2010)	80,618	94,356	174,974
Average Daily Circulation (2010)			58,925
<b>Station DMA Total</b>	<b>Cable TV Households</b>	<b>Non-cable TV Households</b>	<b>Total TV Households</b>
Estimated Station Totals *	402,060	457,190	859,250
Average Weekly Circulation (2010)	80,563	94,356	174,919
Average Daily Circulation (2010)			58,919
<b>Other DMA Total</b>	<b>Cable TV Households</b>	<b>Non-cable TV Households</b>	<b>Total TV Households</b>
Estimated Station Totals *	790	0	790
Average Weekly Circulation (2010)	55	0	55
Average Daily Circulation (2010)			6

\*Estimated station totals are sums of the Nielsen TV and Cable TV household estimates for each county in which the station registers viewing of more than 5% as per the Nielsen Survey Methods.

**KUPX-TV**  
**Ch. 29**

**Network Service:** ION.

**Licensee:** ION Media Salt Lake City License Inc., 601 Clearwater Park Rd, West Palm Beach, FL 33401-6233.

**Studio:** 466-C Lawndale Dr S, Salt Lake City, UT 84115.

**Mailing Address:** 466-C Lawndale Dr S, Salt Lake City, UT 84115.

**Phone:** 801-474-0016. **Fax:** 801-463-9667.

**E-mail:** josephkoker@ionmedia.com

**Web Site:** http://www.iontelevision.com

**Technical Facilities:** Channel No. 29 (560-566 MHz). Authorized power: 530-kw max. visual, aural. Antenna: 3842-ft above av. terrain, 194-ft. above ground, 9045-ft. above sea level.

Latitude 40° 39' 12"  
Longitude 112° 12' 06"

**Note:** Latitude and longitude coordinates shown are based on the North American Datum of 1927 (NAD 27) as currently required by the Mass Media Bureau of the FCC.

**Ownership:** ION Media Networks Inc. (Group Owner).

**Began Operation:** May 10, 2002. Standard Definition. Began analog operations: April 21, 1998. Ceased analog operations: June 12, 2009. Sale to Roberts Broadcasting by Royal Television of Utah Inc. approved by FCC February 22, 1996. Roberts Broadcasting sale of minority interest to Acme Television Holdings LLC approved by FCC October 20, 1997. Transfer of remaining interest from Roberts Broadcasting to minority owner Acme Television Holdings LLC approved by FCC January 26, 1999. Trade of station from Acme to Paxson Communications Corp. for KUWB, Ogden, UT, approved by FCC March 30, 1999. Paxson Communications Corp. became ION Media Networks Inc. June 26, 2006. Transfer of control by ION Media Networks Inc. from Paxson Management Corp. & Lowell W. Paxson to CIG Media LLC approved by FCC December 31, 2007. Involuntary assignment to debtor in possession status approved by FCC June 5, 2009. Involuntary assignment from debtor in possession status approved by FCC September 28, 2009. Transfer of control by ION Media Networks Inc. from ION Media Networks Liquidating Trust to Media Holdco LP approved by FCC December 17, 2009. Sale to Urban Television LLC pending.

**Represented (legal):** Dow Lohnes PLLC.

**Represented (engineering):** du Treil, Lundin & Rackey Inc.

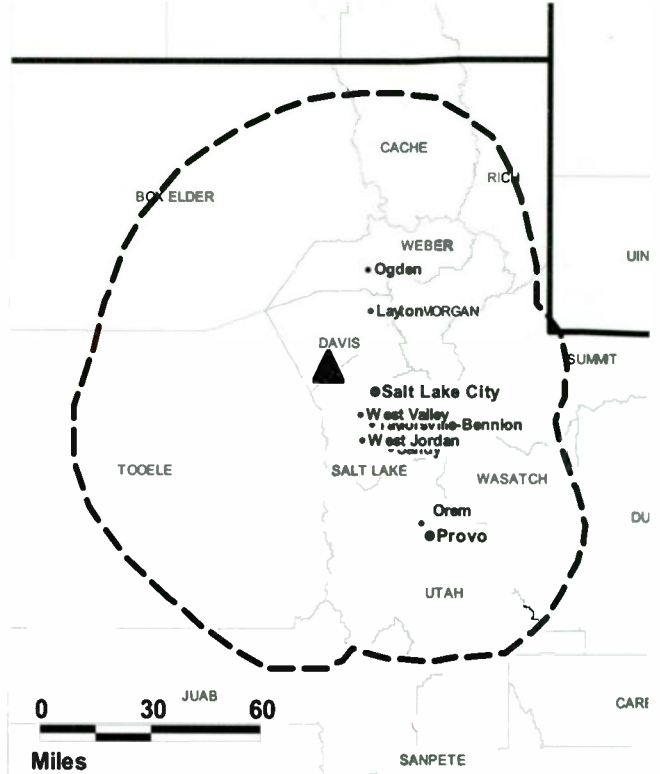
**Personnel:**

Jim Obin, Station Operations & Traffic Manager.

Elvir Hadziselimovic, Chief Engineer.

**City of License:** Provo. **Station DMA:** Salt Lake City, UT. **Rank:** 32.

**KUPX-TV BMPCDT-19990414KE GRANTED: 2/22/2001**



© 2011 Warren Communications News

Circulation © 2010 Nielsen. Coverage based on Nielsen study.

GrandTotal	Cable	Non-cable	Total
	TV Households	TV Households	TV Households
Estimated Station Totals *	351,210	350,380	701,590
Average Weekly Circulation (2010)	32,734	30,812	63,546
Average Daily Circulation (2010)			18,594

Station DMA Total	Cable	Non-cable	Total
	TV Households	TV Households	TV Households
Estimated Station Totals *	351,210	350,380	701,590
Average Weekly Circulation (2010)	32,734	30,812	63,546
Average Daily Circulation (2010)			18,594

\*Estimated station totals are sums of the Nielsen TV and Cable TV household estimates for each county in which the station registers viewing of more than 5% as per the Nielsen Survey Methods.

**KUTH-DT**  
**Ch. 32**

**Network Service:** UNV.

**Licensee:** Univision Salt Lake City LLC, 5999 Center Dr, Ste 4083, Los Angeles, CA 90045.

**Studio:** 215 S State St, Ste 100-A, Salt Lake City, UT 84111.

**Mailing Address:** 215 S State St, Ste 100-A, Salt Lake City, UT 84111.

**Phone:** 801-519-9784. **Fax:** 801-519-9785.

**Technical Facilities:** Channel No. 32 (578-584 MHz). Authorized power: 194-kw max. visual, aural. Antenna: 2664-ft above av. terrain, 125-ft. above ground, 7582-ft. above sea level.

Latitude	40°	16'	45"
Longitude	111°	56'	00"

**Note:** Latitude and longitude coordinates shown are based on the North American Datum of 1927 (NAD 27) as currently required by the Mass Media Bureau of the FCC.

**Ownership:** Univision Communications Inc. (Group Owner).

**Began Operation:** April 17, 2003. Began analog operations: April 17, 2003. Station broadcasting digitally on its analog channel allotment. Transfer of control to Broadcasting Media Partners Inc. approved by FCC March 27, 2007. Sale to present owner by Gary M. Cocola Family Trust approved by FCC September 13, 2004. Sale to Gary M. Cocola Family Trust approved by FCC January 9, 2003. To settle dispute relating to sale of permit, the 12 members of original permittee Provo Broadcasting LLC conducted closed auction. Cocola was high bidder. Ceased analog operations: June 12, 2009.

**Represented (legal):** Pillsbury Winthrop Shaw Pittman LLP.

**Personnel:**

**Bob Jay**, Station Development Manager.

**German Rodriguez**, Production Manager.

**Rene Torcatty**, News Director.

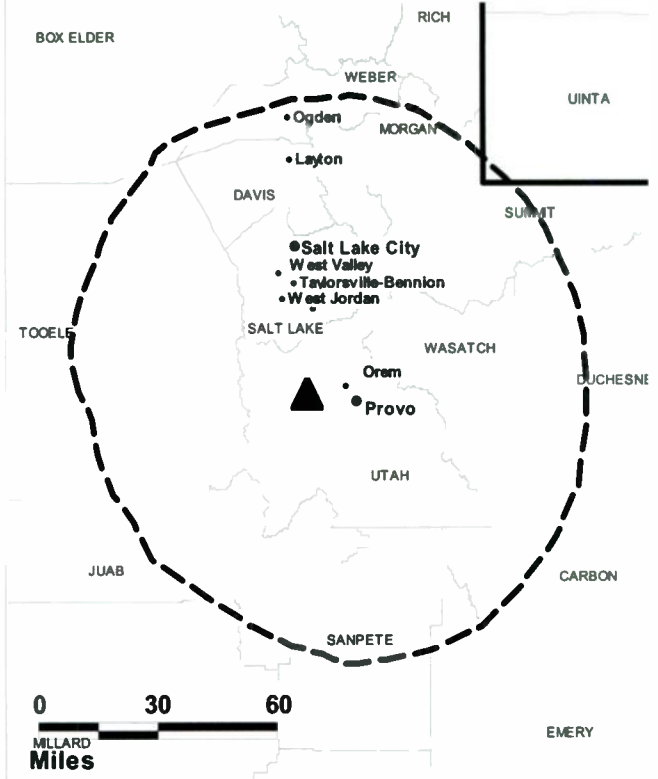
**Anthony Tsosie**, Chief Engineer.

**Maria Barrios**, Business Manager.

**Marcella Kuck**, Traffic Director.

**City of License:** Provo. **Station DMA:** Salt Lake City, UT. **Rank:** 32.

**KUTH-DT BMPCDT-20080618AEF GRANTED: 7/3/2008**



Circulation © 2010 Nielsen. Coverage based on Nielsen study.

GrandTotal	Cable TV Households	Non-cable TV Households	Total TV Households
Estimated Station Totals *	9,820	17,040	26,860
Average Weekly Circulation (2010)	727	1,511	2,238
Average Daily Circulation (2010)			267

Station DMA Total	Cable TV Households	Non-cable TV Households	Total TV Households
Estimated Station Totals *	9,820	17,040	26,860
Average Weekly Circulation (2010)	727	1,511	2,238
Average Daily Circulation (2010)			267

\*Estimated station totals are sums of the Nielsen TV and Cable TV household estimates for each county in which the station registers viewing of more than 5% as per the Nielsen Survey Methods.

**KJZZ-TV**  
**Ch. 46**

**Network Service:** MNT.

**Licensee:** Larry H. Miller Communications Corp., 5181 Amelia Earhart Dr, Salt Lake City, UT 84116-2869.

**Studio:** 5181 Amelia Earhart Dr., Salt Lake City, UT 84116.

**Mailing Address:** 5181 Amelia Earhart Dr, Salt Lake City, UT 84116.

**Phone:** 801-537-1414. **Fax:** 801-238-6414.

**E-mail:** management@kjzz.com

**Web Site:** http://www.kjzz.com

**Technical Facilities:** Channel No. 46 (662-668 MHz). Authorized power: 200-kw max. visual, aural. Antenna: 4153-ft above av. terrain, 287-ft. above ground, 9319-ft. above sea level.

Latitude 40° 39' 33"  
Longitude 112° 12' 07"

**Note:** Latitude and longitude coordinates shown are based on the North American Datum of 1927 (NAD 27) as currently required by the Mass Media Bureau of the FCC.

**Ownership:** Larry H. Miller Communications Corp. (Group Owner).

**Began Operation:** November 1, 2002. Standard Definition. Began analog operations: February 14, 1989. Sale to present owner by American TV of Utah approved by FCC February 22, 1993. Larry H Miller died February 20, 2009. Involuntary transfer of control to Karen G Miller, Personal Representative approved by FCC March 30, 2009. Ceased analog operations: June 12, 2009.

**Represented (legal):** Leventhal, Senter & Lerman PLLC.

**Represented (sales):** Blair Television.

**Personnel:**

**Marc Lowry,** General Sales Manager.

**Lynn Lamb,** Local Sales Manager.

**Mel Parkes,** Chief Engineer.

**Randy Wright,** Controller.

**Bob Quigley,** Program Director.

**Janalee Clements,** Marketing Director.

**Dean Paynter,** Production Director.

**City of License:** Salt Lake City. **Station DMA:** Salt Lake City, UT. **Rank:** 32.

**KJZZ-TV BPCDT-19991101AJS GRANTED: 3/9/2001** LINCOLN



© 2011 Warren Communications News

Circulation © 2010 Nielsen. Coverage based on Nielsen study.

GrandTotal	Cable TV Households	Non-cable TV Households	Total TV Households
Estimated Station Totals *	397,830	463,280	861,110
Average Weekly Circulation (2010)	87,908	95,673	183,581
Average Daily Circulation (2010)			65,001
Station DMA Total	Cable TV Households	Non-cable TV Households	Total TV Households
Estimated Station Totals *	394,770	452,760	847,530
Average Weekly Circulation (2010)	87,563	94,358	181,921
Average Daily Circulation (2010)			64,574
Other DMA Total	Cable TV Households	Non-cable TV Households	Total TV Households
Estimated Station Totals *	3,060	10,520	13,580
Average Weekly Circulation (2010)	345	1,315	1,660
Average Daily Circulation (2010)			427

\*Estimated station totals are sums of the Nielsen TV and Cable TV household estimates for each county in which the station registers viewing of more than 5% as per the Nielsen Survey Methods.

**KSL-TV**  
**Ch. 38**

**Network Service:** NBC.

**Licensee:** Bonneville Holding Co., 55 N 300 W, Broadcast House, Salt Lake City, UT 84180.

**Studio:** Broadcast House, 55 North 300 West, Salt Lake City, UT 84180.

**Mailing Address:** PO Box 1160, Salt Lake City, UT 84110-1160.

**Phone:** 801-575-5555. **Fax:** 801-575-5561.

**E-mail:** cpsarras@ksl.com

**Web Site:** http://www.ksl.com

**Technical Facilities:** Channel No. 38 (614-620 MHz). Authorized power: 546-kw max. visual, aural. Antenna: 4157-ft above av. terrain, 289-ft. above ground, 9324-ft. above sea level.

Latitude 40° 39' 33"  
Longitude 112° 12' 07"

**Transmitter:** Farnsworth Peak, 6.2-mi. SW of Magna.

**Note:** Latitude and longitude coordinates shown are based on the North American Datum of 1927 (NAD 27) as currently required by the Mass Media Bureau of the FCC.

**Ownership:** Bonneville International Corp. (Group Owner).

**Began Operation:** October 28, 1999. Standard Definition. Began analog operations: June 1, 1949. Ceased analog operations: June 12, 2009.

**Represented (sales):** Petry Media Corp.

**Personnel:**

**Greg James**, Senior Vice President & Station Manager.

**Mark Wiest**, Vice President, Sales.

**Con Psarras**, Vice President, News & News Director.

**Steve Poulsen**, Vice President, Marketing & Promotions.

**Brent Robinson**, Chief Engineer.

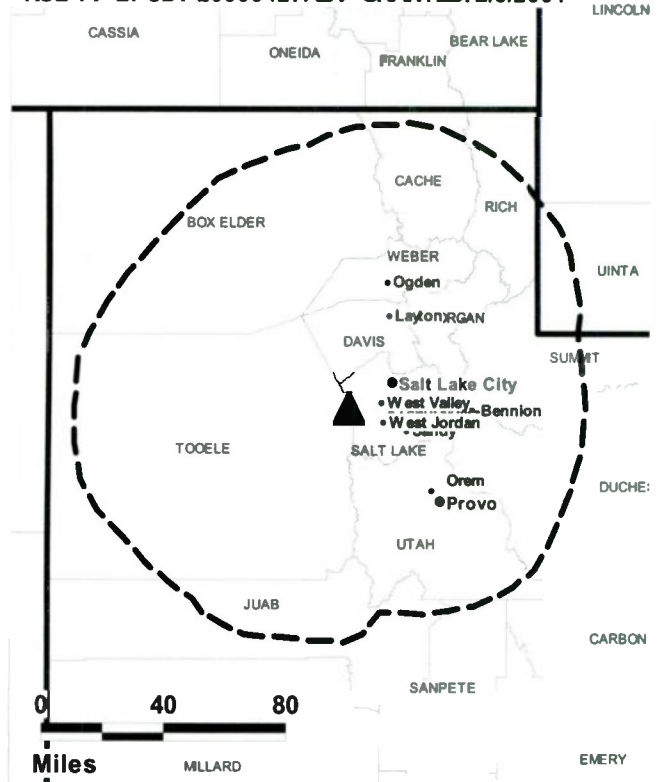
**Mark Palmer**, Business Manager.

**Michelle Kettle**, Program Director.

**Vickie Bojanski**, Traffic Manager.

**City of License:** Salt Lake City. **Station DMA:** Salt Lake City, UT. **Rank:** 32.

**KSL-TV BPCDT-20000427ABV GRANTED: 2/5/2001**



© 2011 Warren Communications News

Circulation © 2010 Nielsen. Coverage based on Nielsen study.

GrandTotal	Cable TV Households	Non-cable TV Households	Total TV Households
Estimated Station Totals *	452,500	479,350	931,850
Average Weekly Circulation (2010)	272,898	306,078	578,976
Average Daily Circulation (2010)			290,999
Station DMA Total	Cable TV Households	Non-cable TV Households	Total TV Households
Estimated Station Totals *	402,060	463,160	865,220
Average Weekly Circulation (2010)	267,529	304,759	572,288
Average Daily Circulation (2010)			289,412
Other DMA Total	Cable TV Households	Non-cable TV Households	Total TV Households
Estimated Station Totals *	50,440	16,190	66,630
Average Weekly Circulation (2010)	5,369	1,319	6,688
Average Daily Circulation (2010)			1,587

\*Estimated station totals are sums of the Nielsen TV and Cable TV household estimates for each county in which the station registers viewing of more than 5% as per the Nielsen Survey Methods.

**KSTU**  
Ch. 28

**Network Service:** FOX.

**Licensee:** Community Television of Utah License LLC, 1717 Dixie Hwy, Ste 650, Fort Wright, KY 41011.

**Studio:** 5020 W. Amelia Earhart Dr., Salt Lake City, UT 84116.

**Mailing Address:** 5020 W. Amelia Earhart Dr, Salt Lake City, UT 84116.

**Phone:** 801-532-1300; 801-536-1313. **Fax:** 801-536-1325.

**E-mail:** tim.ermish@fox13now.com

**Web Site:** http://www.fox13now.com

**Technical Facilities:** Channel No. 28 (554-560 MHz). Authorized power: 350-kw max. visual, aural. Antenna: 3970-ft above av. terrain, 168-ft. above ground, 9134-ft. above sea level.

Latitude	40°	39'	33"
Longitude	112°	12'	08"

Holds CP for change to 3970-ft above av. terrain, 167-ft. above ground, 9134-ft. above sea level; BPCDT-20081216BKJ.

**Note:** Latitude and longitude coordinates shown are based on the North American Datum of 1927 (NAD 27) as currently required by the Mass Media Bureau of the FCC.

**Ownership:** Local TV Holdings LLC (Group Owner).

**Began Operation:** May 1, 2002. Standard Definition. Began analog operations: October 24, 1978 on channel 20; began operation on channel 13 November 2, 1987. Sale to present owner by Fox Television Stations Inc. approved by FCC June 9, 2008. Sale to Fox Television Stations Inc. by MWT Corp., Northstar Communications Inc., et al., approved by FCC February 16, 1990. Sale to MWT Corp., et al., by Adams Communications approved by FCC September 9, 1987. Sale to Adams Communications by Springfield Television Corp. approved by FCC January 9, 1984. Ceased analog operations: June 12, 2009.

**Represented (legal):** Dow Lohnes PLLC.

**Personnel:**

Tim Ermish, General Manager.

Kirt Burton, General Sales Manager.

Linda Gates, Local Sales Manager.

Kent Carson, National Sales Manager.

Renai Bodley, News Director.

Al Schultz, Chief Engineer.

Melanie Say, Program Director.

Tammy Bryant, Traffic Manager.

**City of License:** Salt Lake City. **Station DMA:** Salt Lake City, UT. **Rank:** 32.

KSTU BPCDT-20081216BKJ GRANTED: 3/6/2009



© 2011 Warren Communications News

Circulation © 2010 Nielsen. Coverage based on Nielsen study.

GrandTotal	Cable TV Households	Non-cable TV Households	Total TV Households
Estimated Station Totals *	402,850	473,680	876,530
Average Weekly Circulation (2010)	212,690	253,876	466,566
Average Daily Circulation (2010)			185,527
Station DMA Total	Cable TV Households	Non-cable TV Households	Total TV Households
Estimated Station Totals *	402,060	463,160	865,220
Average Weekly Circulation (2010)	212,407	252,754	465,161
Average Daily Circulation (2010)			185,096
Other DMA Total	Cable TV Households	Non-cable TV Households	Total TV Households
Estimated Station Totals *	790	10,520	11,310
Average Weekly Circulation (2010)	283	1,122	1,405
Average Daily Circulation (2010)			431

\*Estimated station totals are sums of the Nielsen TV and Cable TV household estimates for each county in which the station registers viewing of more than 5% as per the Nielsen Survey Methods.



**KTMW**  
**Ch. 20**

**Network Service:** IND.

**Licensee:** Alpha & Omega Communications LLC, PO Box 352, 530 E 100 S, No. 204, Salt Lake City, UT 84110.

**Studio:** 314 S. Redwood Rd., Salt Lake City, UT 84014.

**Mailing Address:** 314 S Redwood Rd, Salt Lake City, UT 84014.

**Phone:** 801-973-8820. **Fax:** 801-973-7145.

**E-mail:** ktrnwtv20@gmail.com

**Web Site:** http://www.tv20.tv

**Technical Facilities:** Channel No. 20 (506-512 MHz). Authorized power: 530-kw max. visual, aural. Antenna: 3842-ft above av. terrain, 194-ft. above ground, 9045-ft. above sea level.

Latitude 40° 39' 12"  
Longitude 112° 12' 06"

**Transmitter:** 0.5-mi. S of Farnsworth Peak.

**Note:** Latitude and longitude coordinates shown are based on the North American Datum of 1927 (NAD 27) as currently required by the Mass Media Bureau of the FCC.

**Ownership:** Alpha & Omega Communications LLC.

**Began Operation:** June 12, 2009. Station broadcasting digitally on its analog channel allotment. Began analog operations: March 31, 2001. Sale to present owner by Channel 20 Television Co. LLC approved by FCC May 29, 2003. Ceased analog operations: June 12, 2009.

**Represented (legal):** Wood, Maines & Nolan Chartered.

**Represented (sales):** Apex Media Sales.

**Personnel:**

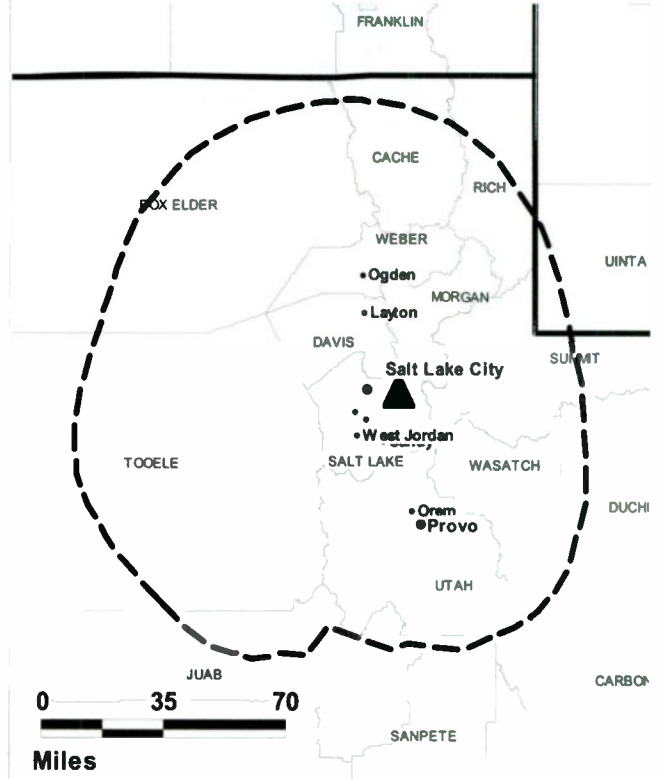
**Danny Ermel,** General Manager & Program Manager.

**Sean O'Brien,** Chief Engineer.

**Bob Whitney,** Business Manager.

**City of License:** Salt Lake City. **Station DMA:** Salt Lake City, UT. **Rank:** 32.

KTMW BPCDT-20080616ACJ GRANTED: 7/23/2008



© 2011 Warren Communications News

Circulation © 2010 Nielsen. Coverage based on Nielsen study.

GrandTotal	Cable TV Households	Non-cable TV Households	Total TV Households
Estimated Station Totals *	0	10,140	10,140
Average Weekly Circulation (2010)	0	558	558
Average Daily Circulation (2010)			51

Station DMA Total	Cable TV Households	Non-cable TV Households	Total TV Households
Estimated Station Totals *	0	10,140	10,140
Average Weekly Circulation (2010)	0	558	558
Average Daily Circulation (2010)			51

\*Estimated station totals are sums of the Nielsen TV and Cable TV household estimates for each county in which the station registers viewing of more than 5% as per the Nielsen Survey Methods.

**KTVX**  
**Ch. 40**  
**(Affiliated with KUCW, Ogden)**

**Network Service:** ABC.

**Licensee:** Newport Television License LLC, 460 Nichols Rd, Ste 250, Kansas City, MO 64112.

**Studio:** 2175 West 1700 South, Salt Lake City, UT 84104.

**Mailing Address:** 2175 West 1700 South, Salt Lake City, UT 84104.

**Phone:** 801-975-4444. **Fax:** 801-975-4442.

**E-mail:** news@abc4.tv

**Web Site:** http://www.abc4.com

**Technical Facilities:** Channel No. 40 (626-632 MHz). Authorized power: 475.7-kw max. visual, aural. Antenna: 4121-ft above av. terrain, 255-ft. above ground, 9290-ft. above sea level.

Latitude 40° 39' 33"  
 Longitude 112° 12' 07"

**Note:** Latitude and longitude coordinates shown are based on the North American Datum of 1927 (NAD 27) as currently required by the Mass Media Bureau of the FCC.

**Multichannel TV Sound:** Stereo only.

**Ownership:** Newport Television LLC (Group Owner).

**Began Operation:** October 24, 2003. Began analog operations: July 1, 1948. Proposed sale to High Plains Broadcasting Inc. (James H. Martin) withdrawn August 22, 2008. Sale to present owner by Clear Channel Communications Inc. approved by FCC November 29, 2007. To comply with Justice Dept. consent decree, Fox swapped station with KMOL-TV San Antonio, TX for Clear Channel Broadcasting's KFTC Bemidji, MN & WFTC Minneapolis-St. Paul, MN. FCC approved deal September 21, 2001. Sale to Fox Television Stations Inc. by United Television Inc. approved by FCC July 23, 2001. Sale to United Television Inc. by Screen Gems Stations Inc., subsidiary of Columbia Pictures Industries Inc., approved by FCC August 12, 1975. Sale to Screen Gems by TLF Broadcasters Inc. (Time Inc.) approved by FCC November 5, 1959. Sale to Time Inc. by Intermountain Broadcasting & Television Corp. (S. S. Fox, et al.) approved by FCC June 24, 1953. Ceased analog operations: June 12, 2009.

**Represented (legal):** Covington & Burling.

**Personnel:**

**Matt Jaquint**, Vice President, General Manager & National Sales Manager.

**M'Kay McGrath**, Local Sales Manager.

**Jon Fischer**, News Director.

**Robert Lyon**, Chief Engineer.

**Ida Anderson**, Business Manager.

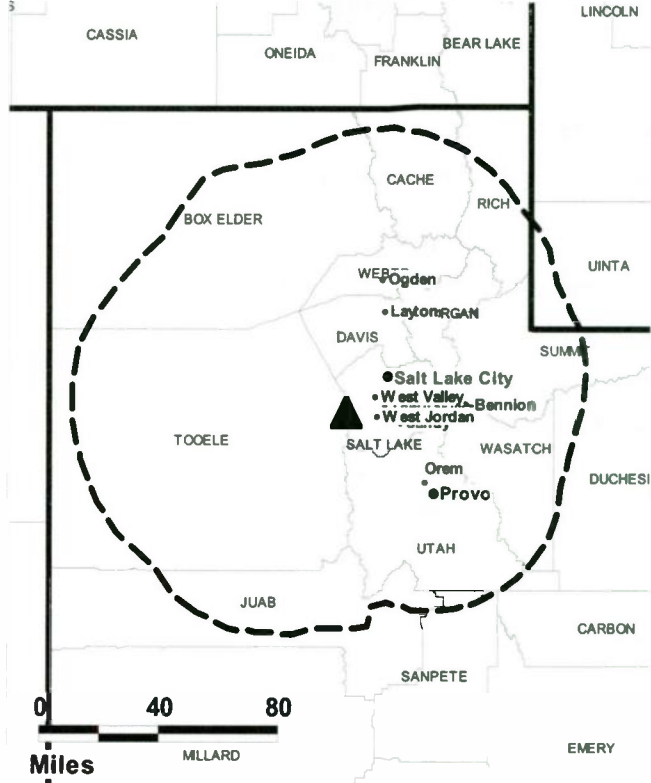
**Mike Spiecha**, Production Manager.

**Dennis Elsbury**, Marketing Director.

**Shara Meredith**, Traffic Manager.

**Karen Zabriskie**, Program Manager.

KTVX BPCDT-19980830AAA GRANTED: 8/3/2001



© 2011 Warren Communications News

**City of License:** Salt Lake City. **Station DMA:** Salt Lake City, UT. **Rank:** 32.

Circulation © 2010 Nielsen. Coverage based on Nielsen study.

GrandTotal	Cable TV Households	Non-cable TV Households	Total TV Households
Estimated Station Totals *	402,850	463,160	866,010
Average Weekly Circulation (2010)	213,347	236,223	449,570
Average Daily Circulation (2010)			171,251
Station DMA Total	Cable TV Households	Non-cable TV Households	Total TV Households
Estimated Station Totals *	402,060	463,160	865,220
Average Weekly Circulation (2010)	213,040	236,223	449,263
Average Daily Circulation (2010)			171,237
Other DMA Total	Cable TV Households	Non-cable TV Households	Total TV Households
Estimated Station Totals *	790	0	790
Average Weekly Circulation (2010)	307	0	307
Average Daily Circulation (2010)			14

\*Estimated station totals are sums of the Nielsen TV and Cable TV household estimates for each county in which the station registers viewing of more than 5% as per the Nielsen Survey Methods.

**KUTV**  
**Ch. 34**

**Network Service:** CBS.

**Licensee:** SLC TV Licensee Corp., 299 Park Ave, c/o Cerberus Capital Management LP, New York, NY 10171.

**Studio:** 299 S. Main St., Suite 150, Salt Lake City, UT 84111.

**Mailing Address:** 299 S. Main St, Ste 150, Salt Lake City, UT 84111.

**Phone:** 801-973-3000; 801-839-1234. **Fax:** 801-973-3369.

**E-mail:** savis@kutv2.com

**Web Site:** http://connect2utah.com

**Technical Facilities:** Channel No. 34 (590-596 MHz). Authorized power: 423-kw max. visual, aural. Antenna: 4157-ft above av. terrain, 289-ft. above ground, 9324-ft. above sea level.

Latitude 40° 39' 33"  
Longitude 112° 12' 07"

**Note:** Latitude and longitude coordinates shown are based on the North American Datum of 1927 (NAD 27) as currently required by the Mass Media Bureau of the FCC.

**Ownership:** Four Points Media Group Holding LLC (Group Owner).

**Began Operation:** January 15, 2002. High Definition. Began analog operations: September 10, 1954. Sale to KUTV Inc. by Frank C. Carman, Grant R. Wrathall & Kearns-Tribune Corp. approved by FCC March 7, 1956. Acquisition of Kearns-Tribune Corp. minority interest approved by FCC January 29, 1972. Transfer of control to VS & A Hughes approved by FCC October 18, 1993. Sale to NBC approved by FCC February 28, 1995. Transfer of control to CBS/Group W approved by FCC August 16, 1995. Sale to Viacom International Inc. from CBS Inc. approved by FCC May 3, 2000. Viacom created CBS Corp. June 14, 2005. Sale to present owner by CBS Corp. approved by FCC November 21, 2007. Ceased analog operations: June 12, 2009.

**Represented (legal):** Wiley Rein LLP.

**Personnel:**

**Steve Carlston**, Vice President & General Manager.

**Scott Jones**, Operations Director.

**Kent Crawford**, Sales Director.

**Doug Beck**, Local Sales Manager.

**Mark Crowther**, National Sales Manager.

**Tanya Vea**, News Director.

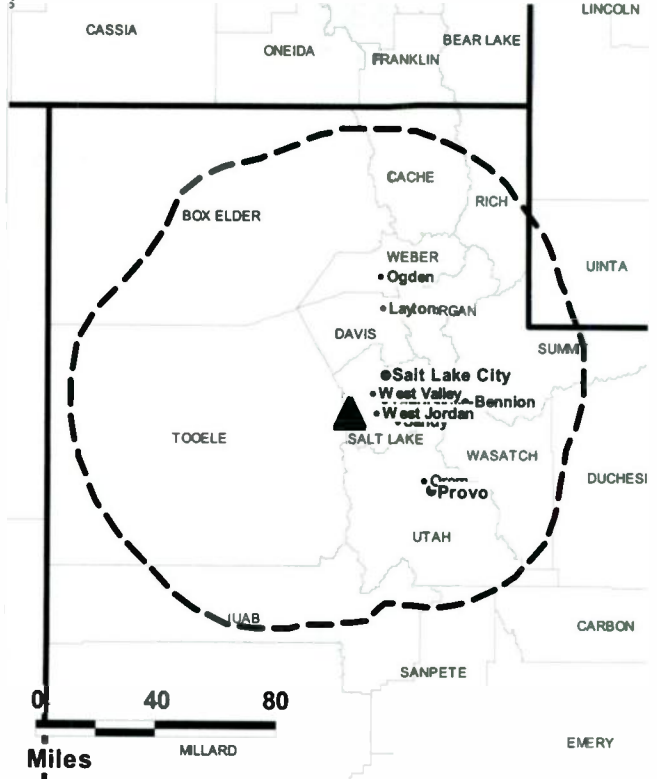
**Kip Greene**, Chief Engineer.

**Rori Pickott**, Business Manager.

**Stephanie Avis**, Program Director.

**City of License:** Salt Lake City. **Station DMA:** Salt Lake City, UT. **Rank:** 32.

**KUTV BPCDT-19991025ACP GRANTED: 1/28/2000**



© 2011 Warren Communications News

Circulation © 2010 Nielsen. Coverage based on Nielsen study.

GrandTotal	Cable	Non-cable	Total
	TV Households	TV Households	TV Households
Estimated Station Totals *	402,850	472,010	874,860
Average Weekly Circulation (2010)	253,278	287,698	540,976
Average Daily Circulation (2010)			257,800
Station DMA Total	Cable	Non-cable	Total
	TV Households	TV Households	TV Households
Estimated Station Totals *	402,060	463,160	865,220
Average Weekly Circulation (2010)	253,201	287,052	540,253
Average Daily Circulation (2010)			257,669
Other DMA Total	Cable	Non-cable	Total
	TV Households	TV Households	TV Households
Estimated Station Totals *	790	8,850	9,640
Average Weekly Circulation (2010)	77	646	723
Average Daily Circulation (2010)			131

\*Estimated station totals are sums of the Nielsen TV and Cable TV household estimates for each county in which the station registers viewing of more than 5% as per the Nielsen Survey Methods.

**KUSG**  
Ch. 9

**Network Service:** IND.

**Licensee:** SLC TV Licensee Corp., 299 Park Ave, c/o Cerberus Capital Management LP, New York, NY 10171.

**Studio:** 299 S. Main St., Suite 150, Salt Lake City, UT 84111.

**Mailing Address:** 299 S. Main St, Ste 150, Salt Lake City, UT 84111.

**Phone:** 801-973-3000; 801-839-1234. **Fax:** 435-773-6324.

**E-mail:** savis@kutv2.com

**Web Site:** http://connect2utah.com

**Technical Facilities:** Channel No. 9 (186-192 MHz). Authorized power: 3.2-kw visual, aural. Antenna: 141-ft above av. terrain, 23-ft. above ground, 3166-ft. above sea level.

Latitude	37°	03'	48"
Longitude	113°	34'	23"

**Note:** Latitude and longitude coordinates shown are based on the North American Datum of 1927 (NAD 27) as currently required by the Mass Media Bureau of the FCC.

**Ownership:** Four Points Media Group Holding LLC (Group Owner).

**Began Operation:** November 11, 2002. High Definition. Began analog operations: August 11, 1999. Sale to Viacom International Inc. from CBS Inc. approved by FCC May 3, 2000. Viacom created CBS Corp. June 14, 2005. Sale to present owner by CBS Corp. approved by FCC November 21, 2007. Ceased analog operations: June 12, 2009.

**Represented (legal):** Wiley Rein LLP.

**Personnel:**

**Steve Carlston**, Vice President & General Manager.

**Scott Jones**, Operations Director.

**Kent Crawford**, Sales Director.

**Doug Beck**, Local Sales Manager.

**Mark Crowther**, National Sales Manager.

**Tanya Vea**, News Director.

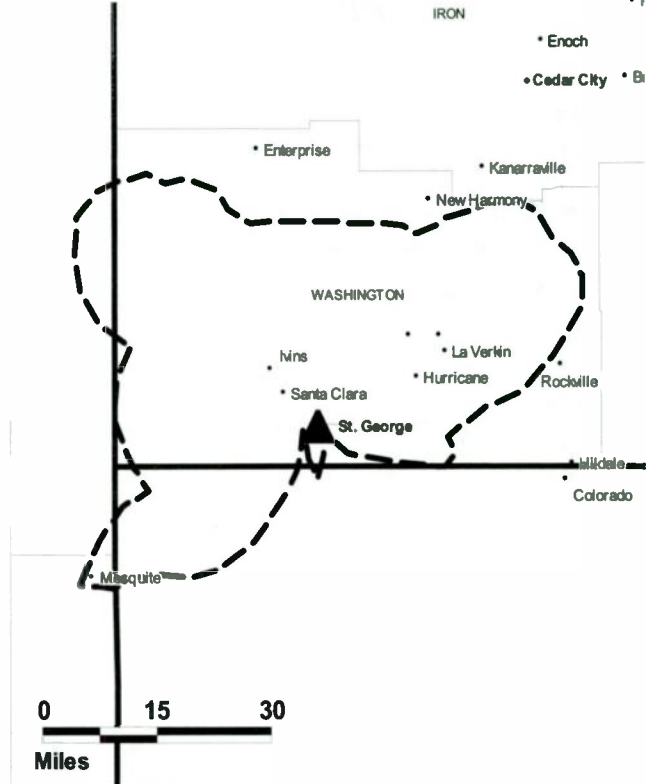
**Kip Greene**, Engineering Director.

**Rori Pickott**, Business Manager.

**Stephanie Avis**, Program Director.

**City of License:** St. George. **Station DMA:** Salt Lake City, UT. **Rank:** 32.

KUSG BMPCDT-20021029AAT GRANTED: 10/31/2002



© 2011 Warren Communications News

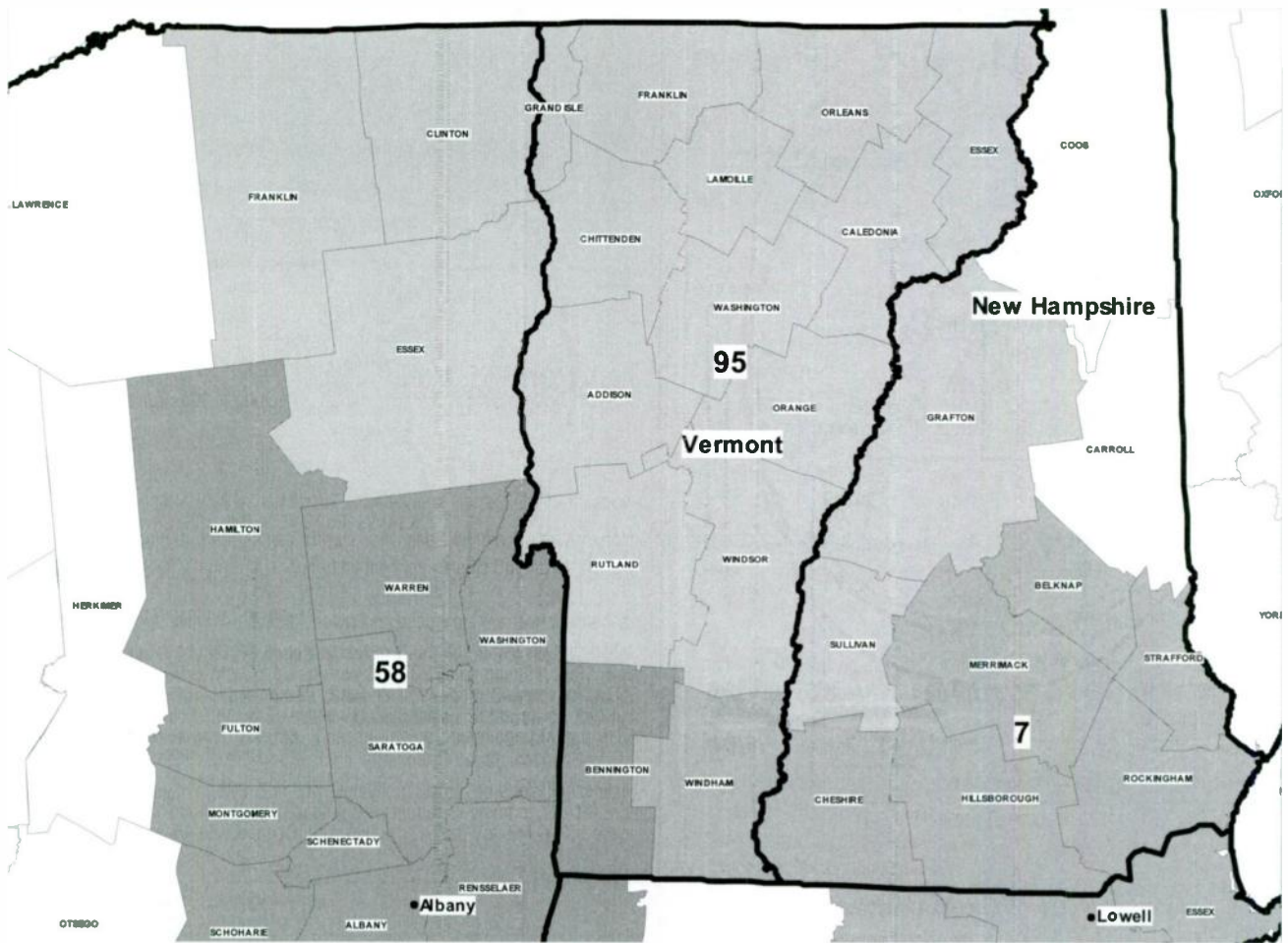
Circulation © 2010 Nielsen. Coverage based on Nielsen study.

GrandTotal	Cable TV Households	Non-cable TV Households	Total TV Households
Estimated Station Totals *	7,810	0	7,810
Average Weekly Circulation (2010)	618	0	618
Average Daily Circulation (2010)			71

Station DMA Total	Cable TV Households	Non-cable TV Households	Total TV Households
Estimated Station Totals *	7,810	0	7,810
Average Weekly Circulation (2010)	618	0	618
Average Daily Circulation (2010)			71

\*Estimated station totals are sums of the Nielsen TV and Cable TV household estimates for each county in which the station registers viewing of more than 5% as per the Nielsen Survey Methods.



© 2011 Warren Communications News

MARKET	NIELSEN DMA TV HOUSEHOLDS	RANK	MARKET AREA COMMERCIAL STATIONS
Boston, MA (Manchester, NH) .....	2,460,290	7	WBPX-TV (32); WBZ-TV (30); WCVB-TV (20); WDPX-TV (40); WFXT (31); WHDH (7); WLVI-TV (41); WMFP (18); WMUR-TV (9); WNEU (34); WPXG-TV (33); WSBK-TV (39); WUNI (29); WUTF-DT (27); WWDP (10); WZMY-TV (35)
Albany-Schenectady-Troy, NY .....	557,860	58	WCDC-TV (36); WCWN (43); WNYA (13); WNYT (12); WRGB (6); WTEN (26); WXXA-TV (7); WYPX-TV (50)
Burlington, VT-Plattsburgh, NY .....	330,730	95	WCAX-TV (53); WFFF-TV (43); WNMN (40); WNNE (25); WPTZ (14); WVNY (13)

**Vermont Station Totals as of October 1, 2010**

	VHF	UHF	TOTAL
<b>Commercial Television</b>	1	3	4
<b>Educational Television</b>	1	3	4
	2	6	8

**Vermont TV Station Index**

WCAX-TV — Burlington, VT (53) .....	p. A-1318
WFFF-TV — Burlington, VT (43) .....	p. A-1319
WNNE — Hartford, VT (25) .....	p. A-1321
WVNY — Burlington, VT (13) .....	p. A-1320

**WCAX-TV**

**Ch. 53**

**Network Service:** CBS.

**Licensee:** Mount Mansfield Television Inc., PO Box 608, Burlington, VT 05402.

**Studio:** 30 Joy Dr., South Burlington, VT 05403.

**Mailing Address:** PO Box 4508, Burlington, VT 05406-4508.

**Phone:** 802-652-6300. **Fax:** 802-652-6319.

**E-mail:** pmartin@wcax.com; channel3@wcax.com

**Web Site:** http://www.wcax.com

**Technical Facilities:** Channel No. 53 (704-710 MHz). Authorized power: 628-kw max. visual, aural. Antenna: 2772-ft above av. terrain, 151-ft. above ground, 4167-ft. above sea level.

Latitude 44° 31' 32"  
Longitude 72° 48' 58"

Requests modification of CP for change to 550-kw max. visual; BMPCDT-20080616ADK.

Holds CP for change to channel number 22, 443-kw max. visual; BPCDT-20080317AEE.

**Note:** Latitude and longitude coordinates shown are based on the North American Datum of 1927 (NAD 27) as currently required by the Mass Media Bureau of the FCC.

**Ownership:** Mount Mansfield Television Inc. (Group Owner).

**Began Operation:** October 30, 2006. Began analog operations: September 3, 1954. Ceased analog operations: February 17, 2009.

**Personnel:**

**Peter R. Martin,** President & General Manager.

**Bruce Grindle,** General Sales Manager.

**Judith Fisher,** Local Sales Manager.

**Anson Tebbetts,** News Director.

**Tim Thayer,** Chief Engineer.

**Peg Doolin,** Business Manager.

**Meredith Neary,** Program & Public Services Coordinator.

**Phil Scharf,** Commercial Director & Production Supervisor.

**Thea Lewis,** Creative Services Director.

**Brenda Bouvier,** Technical Manager.

**City of License:** Burlington. **Station DMA:** Burlington, VT-Plattsburgh, NY. **Rank:** 95.

WCAX-DT BPCDT-20080317AEE GRANTED: 5/15/2008



© 2011 Warren Communications News

Circulation © 2010 Nielsen. Coverage based on Nielsen study.

GrandTotal	Cable TV Households	Non-cable TV Households	Total TV Households
Estimated Station Totals *	197,790	158,690	356,480
Average Weekly Circulation (2010)	128,416	98,122	226,538
Average Daily Circulation (2010)			118,735
Station DMA Total	Cable TV Households	Non-cable TV Households	Total TV Households
Estimated Station Totals *	171,900	152,920	324,820
Average Weekly Circulation (2010)	118,610	97,516	216,126
Average Daily Circulation (2010)			116,647
Other DMA Total	Cable TV Households	Non-cable TV Households	Total TV Households
Estimated Station Totals *	25,890	5,770	31,660
Average Weekly Circulation (2010)	9,806	606	10,412
Average Daily Circulation (2010)			2,088

\*Estimated station totals are sums of the Nielsen TV and Cable TV household estimates for each county in which the station registers viewing of more than 5% as per the Nielsen Survey Methods.

**WFFF-TV**  
**Ch. 43**

**Network Service:** CW, FOX.

**Licensee:** Smith Media License Holdings LLC, 1215 Cole St, St. Louis, MO 63106.

**Studio:** 298 Mountain View Dr, Colchaser, VT 05446.

**Mailing Address:** 298 Mountain View Dr, Colchester, VT 05446.

**Phone:** 802-660-9333. **Fax:** 802-660-8673.

**E-mail:** vveters@fox44now.com

**Web Site:** http://www.fox44now.com

**Technical Facilities:** Channel No. 43 (644-650 MHz). Authorized power: 47-kw max. visual, aural. Antenna: 2753-ft above av. terrain, 125-ft. above ground, 4137-ft. above sea level.

Latitude 44° 31' 33"  
Longitude 72° 48' 57"

**Note:** Latitude and longitude coordinates shown are based on the North American Datum of 1927 (NAD 27) as currently required by the Mass Media Bureau of the FCC.

**Ownership:** Smith Media License Holdings LLC (Group Owner).

**Began Operation:** June 29, 2007. Began analog operations: August 31, 1997. Sale to present owner by Smith Broadcasting of Vermont LLC approved by FCC November 8, 2004. Sale to Smith Broadcasting of Vermont LLC by Champlain Valley Telecasting Inc. approved by FCC November 30, 1998. Ceased analog operations: February 17, 2009.

**Represented (legal):** Dow Lohnes PLLC.

**Represented (sales):** Katz Media Group.

**Personnel:**

**Vic Veters**, General Manager.

**Leigh Mammone**, National Sales & Traffic Manager.

**Gena Boyden**, General Sales Manager.

**Don Nahumck**, Chief Engineer.

**Ken Kasz**, Operations Director.

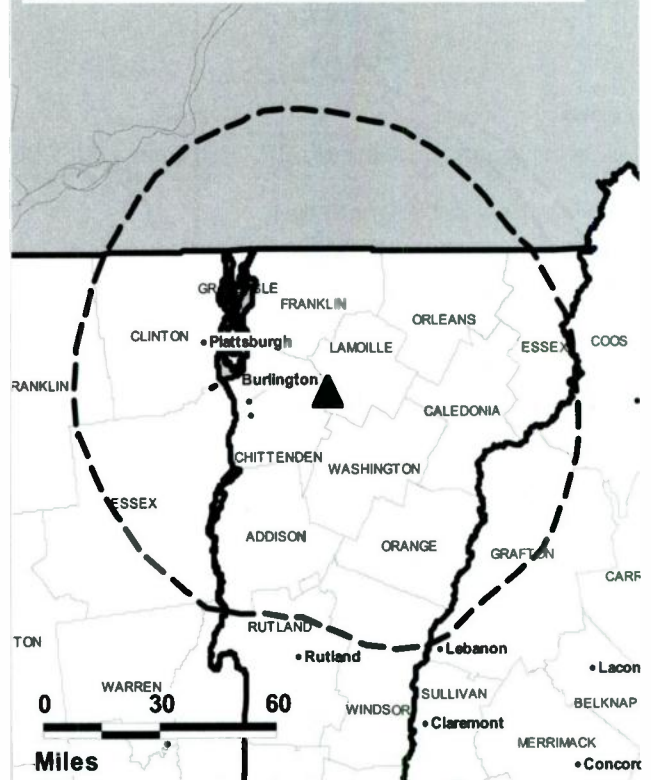
**City of License:** Burlington. **Station DMA:** Burlington, VT-Plattsburgh, NY. **Rank:** 95.



**Get the industry standard FREE —**

For a no-obligation trial call 800-771-9202 or visit [www.warren-news.com](http://www.warren-news.com)

WFFF-TV BPCDT-19991029ABX GRANTED: 3/13/2006



© 2011 Warren Communications News

Circulation © 2010 Nielsen. Coverage based on Nielsen study.

GrandTotal	Cable TV Households	Non-cable TV Households	Total TV Households
Estimated Station Totals *	226,340	152,920	379,260
Average Weekly Circulation (2010)	81,503	61,308	142,811
Average Daily Circulation (2010)			48,515
Station DMA Total	Cable TV Households	Non-cable TV Households	Total TV Households
Estimated Station Totals *	171,900	152,920	324,820
Average Weekly Circulation (2010)	77,950	61,308	139,258
Average Daily Circulation (2010)			47,154
Other DMA Total	Cable TV Households	Non-cable TV Households	Total TV Households
Estimated Station Totals *	54,440	0	54,440
Average Weekly Circulation (2010)	3,553	0	3,553
Average Daily Circulation (2010)			1,361

\*Estimated station totals are sums of the Nielsen TV and Cable TV household estimates for each county in which the station registers viewing of more than 5% as per the Nielsen Survey Methods.

**WVNY**  
**Ch. 13**

**Network Service:**

**Licensee:** Lambert Broadcasting of Burlington LLC, 100 N Crescent Dr, Ste 200, Beverly Hills, CA 90210.

**Studio:** 298 Mountain View Dr, Colchester, VT 05446.

**Mailing Address:** 298 Mountain View Dr, Colchester, VT 05446.

**Phone:** 802-660-9333. **Fax:** 802-660-8673.

**E-mail:** kenkasz@abc22.com

**Web Site:** http://www.abc22.com

**Technical Facilities:** Channel No. 13 (210-216 MHz). Authorized power: 10-kw visual, aural. Antenna: 2726-ft above av. terrain, 98-ft. above ground, 4111-ft. above sea level.

Latitude 44° 31' 33"  
Longitude 72° 48' 57"

**Note:** Latitude and longitude coordinates shown are based on the North American Datum of 1927 (NAD 27) as currently required by the Mass Media Bureau of the FCC.

**News Service:** AP News.

**Ownership:** Michael Lambert.

**Began Operation:** November 9, 2006. Began analog operations: April 19, 1968. Left air April 2, 1971; resumed operation September 17, 1971. Sale to International TV Corp. (Donald G. Martin, et al.) by Vermont-New York TV Inc. approved by FCC April 17, 1974. Sale to Citadel Communications by International TV Corp. approved by FCC October 18, 1982. Sale to U.S. Broadcast Group LP by Citadel Communications approved by FCC November 9, 1995. Sale to C-22 FCC Licensee Subsidiary LLC by U.S. Broadcast group approved by FCC April 23, 1998. Sale to present owner by C-22 FCC Licensee Subsidiary LLC approved by FCC May 20, 2005. Ceased analog operations: February 17, 2009.

**Represented (legal):** Covington & Burling.

**Represented (sales):** Continental Television Sales.

**Personnel:**

**Vic Veters**, General Manager.

**Sara Carpenter**, Programming Director.

**Ken Kasz**, Director Of Operations.

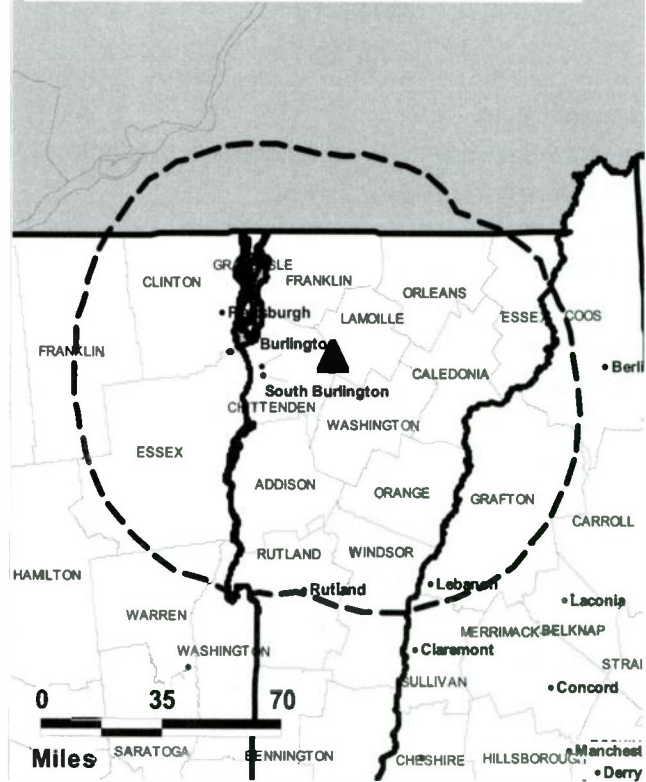
**Gena Boyden**, General Sales Manager.

**Don Nahumck**, Chief Engineer.

**Ethan Bond**, Business Manager.

**Leigh Mammone**, National Sales Manager.

WVNY BMPCDT-20060221ACX GRANTED: 3/13/2006



© 2011 Warren Communications News

**City of License:** Burlington. **Station DMA:** Burlington, VT-Plattsburgh, NY. **Rank:** 95.

Circulation © 2010 Nielsen. Coverage based on Nielsen study.

GrandTotal	Cable TV Households	Non-cable TV Households	Total TV Households
Estimated Station Totals *	171,900	152,920	324,820
Average Weekly Circulation (2010)	68,270	56,223	124,493
Average Daily Circulation (2010)			42,193

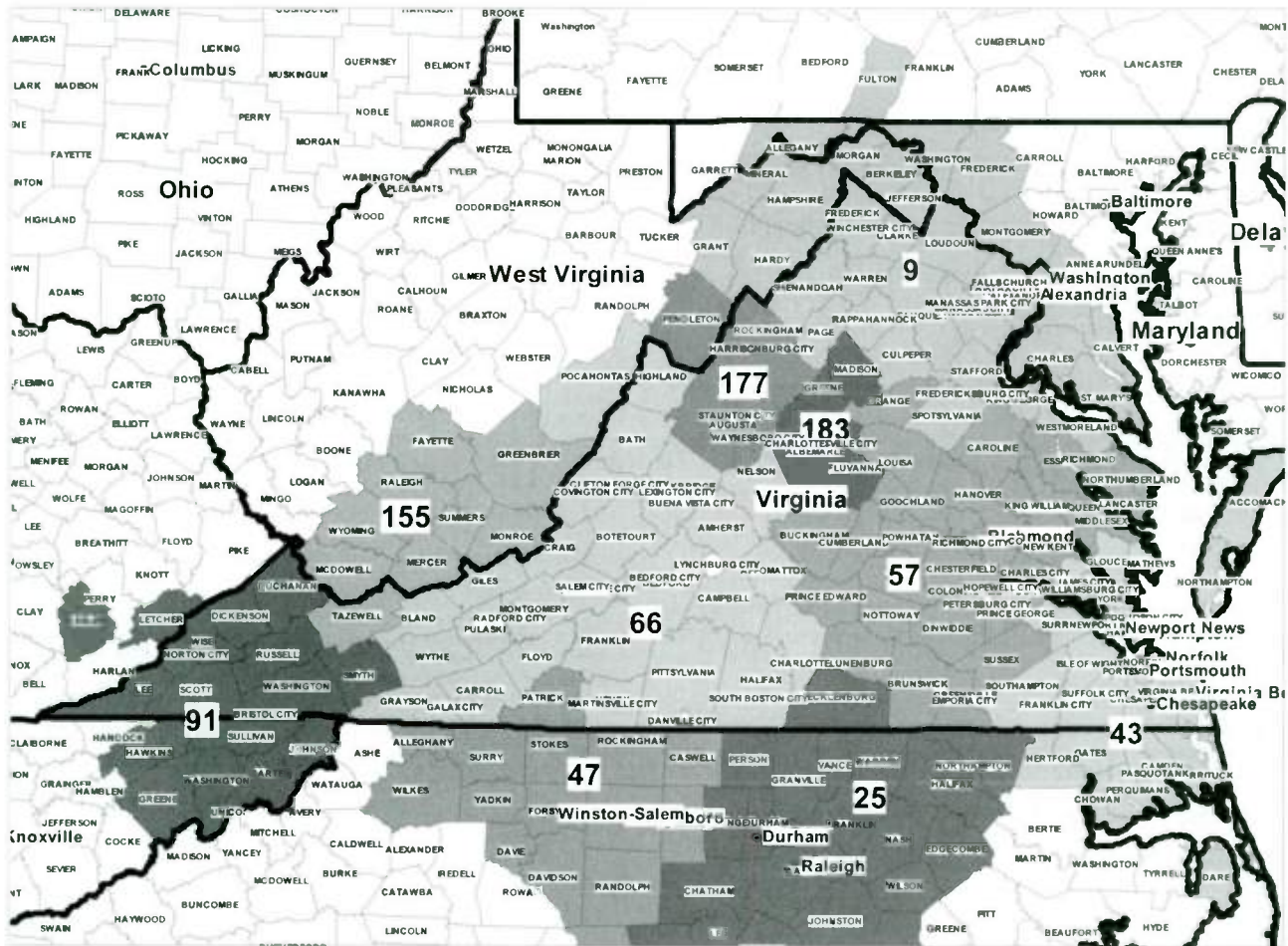
  

Station DMA Total	Cable TV Households	Non-cable TV Households	Total TV Households
Estimated Station Totals *	171,900	152,920	324,820
Average Weekly Circulation (2010)	68,270	56,223	124,493
Average Daily Circulation (2010)			42,193

\*Estimated station totals are sums of the Nielsen TV and Cable TV household estimates for each county in which the station registers viewing of more than 5% as per the Nielsen Survey Methods.







© 2011 Warren Communications News

MARKET	NIelsen DMA TV HOUSEHOLDS	RANK	MARKET AREA COMMERCIAL STATIONS
Washington, DC (Hagerstown, MD)	2,389,710	9	WDCA (35); WDCW (50); WFDC-DT (15); WHAG-TV (26); WJAL (39); WJLA-TV (7); WPXW-TV (34); WRC-TV (48); WTTG (36); WUSA (9); WWPX-TV (12)
Raleigh-Durham (Fayetteville), NC	1,131,310	25	WFPX-TV (36); WLFL (27); WNCN (17); WRAL-TV (53); WRAY-TV (42); WRZ (49); WRDC (28); WRPX-TV (15); WTVD (11); WUVU-DT (38)
Norfolk-Portsmouth-Newport News, VA	709,880	43	WAVY-DT (31); WGNT-DT (50); WHRE-DT (7); WPXV-TV (46); WSKY-DT (4); WTKR-DT (40); WTVZ-DT (33); WVBT-DT (29); WVEC (13)
Greensboro-High Point-Winston Salem, NC	699,040	47	WCWG (19); WFMY-TV (51); WGHP (8); WGPX-TV (14); WLXI (43); WMYV (33); WXII-TV (31); WXLV-TV (29)
Richmond-Petersburg, VA	558,500	57	WRIC-TV (22); WRLH-TV (26); WTVR-TV (25); WUPV (47); WWBT (12)
Roanoke-Lynchburg, VA	464,480	66	WDBJ (18); WJRL-TV (24); WFXR (17); WPXR-TV (36); WSET-TV (13); WSLV-TV (30); WWCW (20)
Tri-Cities, TN-VA	337,610	91	WCYB-TV (5); WENT (38); WJHL-TV (11); WKPT-TV (27); WLFG (49)
Bluefield-Beckley-Oak Hill, WV	143,280	155	WLFB (40); WOAY-TV (50); WVNS-TV (8); WVVA (46)
Harrisonburg, VA	94,670	177	WHSV-TV (49)
Charlottesville, VA	76,700	183	WCAV (19); WVir-TV (32)

Virginia Station Totals as of October 1, 2010

	VHF	UHF	TOTAL
Commercial Television	5	22	27
Educational Television	2	9	11
	7	31	38

(Continued on next page)

**Virginia TV Station Index**

WAVY-TV — Portsmouth, VA (31).....p. A-1340	WHRE — Virginia Beach, VA (7).....p. A-1349	WTKR — Norfolk, VA (40).....p. A-1337
WCAV — Charlottesville, VA (19) .....p. A-1327	WHSV-TV — Harrisonburg, VA (49) .....p. A-1332	WTVR-TV — Richmond, VA (25).....p. A-1343
WCYB-TV — Bristol, VA (5).....p. A-1326	WLFV — Grundy, VA (49) .....p. A-1330	WTVZ-TV — Norfolk, VA (33) .....p. A-1338
WDBJ — Roanoke, VA (18) .....p. A-1345	WPXR-TV — Roanoke, VA (36).....p. A-1347	WUPV — Ashland, VA (47) .....p. A-1325
WDRL-TV — Danville, VA (24) .....p. A-1329	WPXV-TV — Norfolk, VA (46).....p. A-1336	WVBT — Virginia Beach, VA (29) .....p. A-1350
WFDC-DT — Arlington, VA (15) .....p. A-1324	WPXW-TV — Manassas, VA (34).....p. A-1335	WVEC — Hampton, VA (13) .....p. A-1331
WFXR — Roanoke, VA (17).....p. A-1346	WRIC-TV — Petersburg, VA (22).....p. A-1339	WVIR-TV — Charlottesville, VA (32) .....p. A-1328
WGNT — Portsmouth, VA (50).....p. A-1341	WRLH-TV — Richmond, VA (26) .....p. A-1342	WWBT — Richmond, VA (12) .....p. A-1344
	WSET-TV — Lynchburg, VA (13) .....p. A-1333	WWCW — Lynchburg, VA (20) .....p. A-1334
	WSLS-TV — Roanoke, VA (30) .....p. A-1348	

**WFDC-DT**  
**Ch. 15**

**Network Service:** TEL.

**Licensee:** Telefutura D.C. LLC, 1999 Avenue of the Stars, Ste 3050, Los Angeles, CA 90067.

**Studio:** 101 Constitution Ave NW, Ste L-100, Washington, DC 20001.

**Mailing Address:** 101 Constitution Ave NW, Ste L-100, Washington, DC 20001.

**Phone:** 202-522-8640. **Fax:** 202-898-1760.

**E-mail:** rguernica@entravision.com

**Web Site:** http://www.wfdc.entravision.com

**Technical Facilities:** Channel No. 15 (476-482 MHz). Authorized power: 325-kw max. visual, aural. Antenna: 568-ft above av. terrain, 410-ft. above ground, 797-ft. above sea level.

Latitude	38°	56'	24"
Longitude	77°	04'	54"

Holds CP for change to 1000-kw max. visual, 745-ft above av. terrain, 587-ft. above ground, 974-ft. above sea level; BPCDT-20080618AKE.

**Note:** Latitude and longitude coordinates shown are based on the North American Datum of 1927 (NAD 27) as currently required by the Mass Media Bureau of the FCC.

**Ownership:** Univision Communications Inc. (Group Owner).

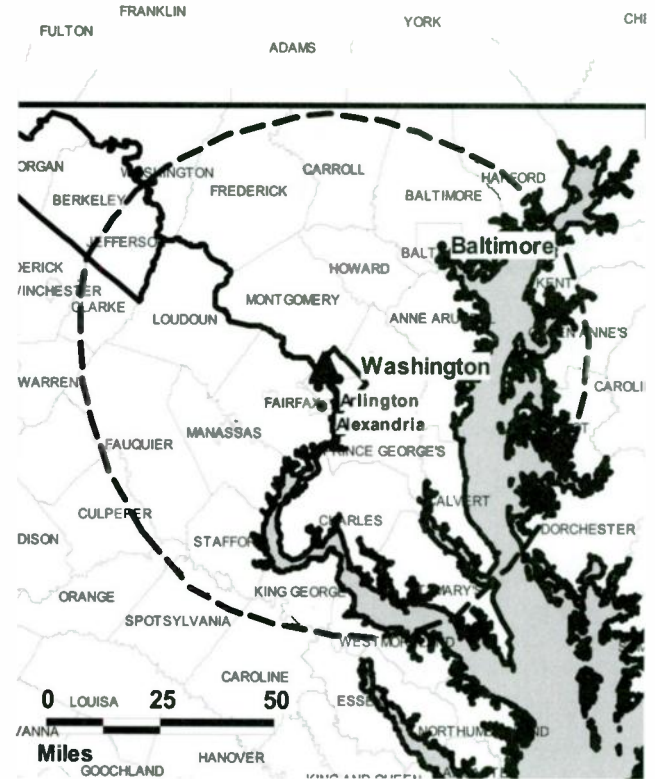
**Began Operation:** February 15, 2007. Began analog operations: August 3, 1993. Transfer of control to Broadcasting Media Partners Inc. approved by FCC March 27, 2007. Sale to present owner by Urban Broadcasting Corp., Debtor-in-Possession approved by FCC June 1, 2001. Involuntary assignment to Urban Broadcasting Corp., Debtor-in-Possession approved by FCC March 28, 2001. Ceased analog operations: June 12, 2009.

**Represented (legal):** Covington & Burling.

**Personnel:**

- Rudy Guernica**, General Manager.
- Oscar Rodriguez**, Local Sales Manager.
- Rob Donner**, National Sales Manager.
- Fred Willard**, Chief Engineer.
- Mini Capers**, Business Manager.
- Ermalinda Guevara**, Traffic Manager.
- Ernesto Clavijo**, News Director.
- Martin Contreras**, Production Manager.

**WFDC-DT BPCDT-20080618AKE GRANTED: 9/18/2008**



**City of License:** Arlington. **Station DMA:** Washington, DC (Hagerstown, MD).

**Rank:** 9.

Circulation © 2010 Nielsen. Coverage based on Nielsen study.

<b>GrandTotal</b>	<b>Cable TV Households</b>	<b>Non-cable TV Households</b>	<b>Total TV Households</b>
Estimated Station Totals *	699,990	472,920	1,172,910
Average Weekly Circulation (2010)	54,990	61,227	116,217
Average Daily Circulation (2010)			65,241

<b>Station DMA Total</b>	<b>Cable TV Households</b>	<b>Non-cable TV Households</b>	<b>Total TV Households</b>
Estimated Station Totals *	699,990	472,920	1,172,910
Average Weekly Circulation (2010)	54,990	61,227	116,217
Average Daily Circulation (2010)			65,241

\*Estimated station totals are sums of the Nielsen TV and Cable TV household estimates for each county in which the station registers viewing of more than 5% as per the Nielsen Survey Methods.

**WUPV**  
**Ch. 47**

**Network Service:** CW.

**Licensee:** Southeastern Media Holdings Inc., 3500 Colonnade Pkwy, Ste 600, Birmingham, AL 35243.

**Studio:** 5710 Midlothian Tpke, Richmond, VA 23225.

**Mailing Address:** 5701 Midlothian Tpke, Richmond, VA 23225.

**Phone:** 804-230-1212. **Fax:** 804-230-7059.

**E-mail:** jhoyt@cwrichmond.tv

**Web Site:** http://www.cwrichmond.tv/

**Technical Facilities:** Channel No. 47 (668-674 MHz). Authorized power: 1000-kw max. visual, aural. Antenna: 817-ft above av. terrain, 830-ft. above ground, 925-ft. above sea level.

Latitude	37°	44'	31"
Longitude	77°	15'	15"

**Note:** Latitude and longitude coordinates shown are based on the North American Datum of 1927 (NAD 27) as currently required by the Mass Media Bureau of the FCC.

**Ownership:** Community Newspaper Holdings Inc.

**Began Operation:** February 9, 2006. Began analog operations: March 9, 1990. Sale to Bell Broadcasting by Christel Broadcasting approved by FCC February 7, 1997. Sale to TV-65 Broadcasting LLC by Bell Broadcasting approved by FCC July 18, 1997. Sale to present owner by TV-65 Broadcasting LLC approved by FCC November 3, 2006. Ceased analog operations: June 12, 2009.

**Represented (legal):** Fletcher, Heald & Hildreth PLC.

**Represented (sales):** Blair Television.

**Personnel:**

**Jeff Hoyt**, General Manager & General Sales Manager.

**David Hayes**, Local Sales Manager.

**Gene Todd**, Chief Engineer.

**Tiffany Humphrey**, Business Manager.

**Blake Peddicord**, Program Director.

**Jeff Quillian**, Creative Services Director.

**City of License:** Ashland. **Station DMA:** Richmond-Petersburg, VA. **Rank:** 57.

WUPV BPCDT-19990928AAL GRANTED: 3/7/2001



Circulation © 2010 Nielsen. Coverage based on Nielsen study.

GrandTotal	Cable TV Households	Non-cable TV Households	Total TV Households
Estimated Station Totals *	306,470	175,100	481,570
Average Weekly Circulation (2010)	67,576	41,100	108,676
Average Daily Circulation (2010)			39,125
Station DMA Total	Cable TV Households	Non-cable TV Households	Total TV Households
Estimated Station Totals *	306,470	175,100	481,570
Average Weekly Circulation (2010)	67,576	41,100	108,676
Average Daily Circulation (2010)			39,125

\*Estimated station totals are sums of the Nielsen TV and Cable TV household estimates for each county in which the station registers viewing of more than 5% as per the Nielsen Survey Methods.

**WCYB-TV**  
**Ch. 5**

**Network Service:** CW, NBC.

**Licensee:** BlueStone License Holdings Inc., 280 Park Ave, 25 Fl, E Tower, New York, NY 10017.

**Studio:** 101 Lee St., Bristol, VA 24201.

**Mailing Address:** 101 Lee St, Bristol, VA 24201.

**Phone:** 276-645-1555. **Fax:** 276-645-1513.

**E-mail:** jbowman@wcyb.com; info@wcyb.com

**Web Site:** http://www.wcyb.com

**Technical Facilities:** Channel No. 5 (76-82 MHz). Authorized power: 7.1-kw visual, aural. Antenna: 2438-ft above av. terrain, 341-ft. above ground, 4554-ft. above sea level.

Latitude 36° 26' 57.8"  
Longitude 82° 06' 29.2"

Holds CP for change to 29.9-kw visual; BPCDT-20100408ABM.

**Note:** Latitude and longitude coordinates shown are based on the North American Datum of 1927 (NAD 27) as currently required by the Mass Media Bureau of the FCC.

**Satellite Earth Stations:** Transmitter Harris; Harris, 3-meter Ku-band; Comtech, 3.8-meter Ku-band; Harris, 6.1-meter Ku-band; Harris, 6.1-meter C-band; Standard Communications, Harris receivers.

**Ownership:** Bonten Media Group LLC (Group Owner).

**Began Operation:** August 12, 2002. Station broadcasting digitally on its analog channel allotment. Began analog operations: August 13, 1956. Transfer to present owner by BlueStone TV Holdings Inc. approved by FCC April 24, 2007. Sale to BlueStone TV Holdings Inc. by Lamco Communications Inc. approved by FCC April 29, 2004. Sale to Lamco Communications Inc. by Starr Broadcasting Group approved by FCC March 17, 1977 (Television Digest, Vol. 16:33). Sale to Starr by Robert H. Smith, J. Fey Rogers, Charles M. Gore & Harry M. Daniel approved by FCC November 12, 1970 (Vol. 10:6, 46). Ceased analog operations: June 12, 2009.

**Represented (legal):** Covington & Burling.

**Represented (sales):** Petry Media Corp.

**Personnel:**

**Jim McKernan**, General Manager.

**Jim Bowman**, Sales Manager.

**Dan Howard**, Local Sales Manager.

**Steve Hawkins**, News Manager.

**Tom Cupp**, Engineering Manager.

**Nancy Booher**, Business Manager.

**Cheryl Stout**, Program Manager & Traffic Manager.

**Tony Venable**, Promotion & Production Manager.

**WCYB-TV BPCDT-20100408ABM GRANTED: 6/17/2010**



© 2011 Warren Communications News

**City of License:** Bristol. **Station DMA:** Tri-Cities, TN-VA.

Circulation © 2010 Nielsen. Coverage based on Nielsen study.

GrandTotal	Cable TV Households	Non-cable TV Households	Total TV Households
Estimated Station Totals *	242,140	160,560	402,700
Average Weekly Circulation (2010)	154,276	93,319	247,595
Average Daily Circulation (2010)			149,929
Station DMA Total	Cable TV Households	Non-cable TV Households	Total TV Households
Estimated Station Totals *	197,990	136,630	334,620
Average Weekly Circulation (2010)	141,644	90,980	232,624
Average Daily Circulation (2010)			143,610
Other DMA Total	Cable TV Households	Non-cable TV Households	Total TV Households
Estimated Station Totals *	44,150	23,930	68,080
Average Weekly Circulation (2010)	12,632	2,339	14,971
Average Daily Circulation (2010)			6,319

\*Estimated station totals are sums of the Nielsen TV and Cable TV household estimates for each county in which the station registers viewing of more than 5% as per the Nielsen Survey Methods.

**WCAV**  
**Ch. 19**

**Network Service:** CBS.

**Licensee:** Gray Television Licensee LLC, 1750 K St NW, Ste 1200, Washington, DC 20006.

**Studio:** 999 2nd St SE, Charlottesville, VA 22902.

**Mailing Address:** 999 2nd St SE, Charlottesville, VA 22902.

**Phone:** 434-242-1919; 434-220-7522. **Fax:** 434-220-0398.

**E-mail:** news@newsplex.com

**Web Site:** http://www.newsplex.com

**Technical Facilities:** Channel No. 19 (500-506 MHz). Authorized power: 155-kw max. visual, aural. Antenna: 1068-ft above av. terrain, 164-ft. above ground, 1619-ft. above sea level.

Latitude 37° 59' 03"  
Longitude 78° 28' 52"

**Note:** Latitude and longitude coordinates shown are based on the North American Datum of 1927 (NAD 27) as currently required by the Mass Media Bureau of the FCC.

**Ownership:** Gray Television Inc. (Group Owner).

**Began Operation:** February 9, 2009. Station broadcasting digitally on its analog channel allotment. Sale to present owner by Charlottesville Broadcasting Corp. approved by FCC May 28, 2004. Transfer of control by Charlottesville Broadcasting Corp. from Susan M. Bechtel (25% to 2%) & Laurie G. Cole (25% to 0) to Margot Polivy (45% to 88%) & Marilyn Marcossou (5% to 10%) approved by FCC March 9, 2004. Ceased analog operations: February 9, 2009.

**Represented (legal):** Wiley Rein LLP.

**Personnel:**

**Brad Ramsey**, General Manager.

**Tim Free**, Regional Director of Engineering.

**Brian Ahladas**, General Sales Manager.

**Dave Massey**, Sales & Promotions Manager.

**Jim Hanchett**, News Director.

**Emily Hall**, Traffic Manager & National Sales Assistant.

**City of License:** Charlottesville. **Station DMA:** Charlottesville, VA. **Rank:** 183.



**Get the industry standard FREE —**

For a no-obligation trial call 800-771-9202 or visit www.warren-news.com

**WCAV BMPCDT-20080616AAY GRANTED: 2/19/2009**



© 2011 Warren Communications News

Circulation © 2010 Nielsen. Coverage based on Nielsen study.

GrandTotal	Cable TV Households	Non-cable TV Households	Total TV Households
Estimated Station Totals *	46,180	55,480	101,660
Average Weekly Circulation (2010)	22,472	16,063	38,535
Average Daily Circulation (2010)			14,882
Station DMA Total	Cable TV Households	Non-cable TV Households	Total TV Households
Estimated Station Totals *	40,830	35,090	75,920
Average Weekly Circulation (2010)	21,557	14,434	35,991
Average Daily Circulation (2010)			14,024
Other DMA Total	Cable TV Households	Non-cable TV Households	Total TV Households
Estimated Station Totals *	5,350	20,390	25,740
Average Weekly Circulation (2010)	915	1,629	2,544
Average Daily Circulation (2010)			858

\*Estimated station totals are sums of the Nielsen TV and Cable TV household estimates for each county in which the station registers viewing of more than 5% as per the Nielsen Survey Methods.

**WVIR-TV**  
**Ch. 32**

**Network Service:** CW, NBC.

**Licensee:** Virginia Broadcasting Corp., PO Box 769, 503 E Market St, Charlottesville, VA 22902-0503.

**Studio:** 503 E Market St, Charlottesville, VA 22902.

**Mailing Address:** PO Box 769, Charlottesville, VA 22902.

**Phone:** 434-220-2900; 540-886-0934. **Fax:** 434-220-2904.

**E-mail:** jfernal@nbc29.com

**Web Site:** http://www.nbc29.com

**Technical Facilities:** Channel No. 32 (578-584 MHz). Authorized power: 1000-kw max. visual, aural. Antenna: 1207-ft above av. terrain, 286-ft. above ground, 1758-ft. above sea level.

Latitude 37° 59' 02"  
Longitude 78° 28' 53"

**Note:** Latitude and longitude coordinates shown are based on the North American Datum of 1927 (NAD 27) as currently required by the Mass Media Bureau of the FCC.

**Ownership:** Waterman Broadcasting Corp. (Group Owner).

**Began Operation:** October 15, 2002. Began analog operations: March 11, 1973. Ceased analog operations: February 17, 2009. Sale to present owner by Harold B. Wright Jr., et al., approved by FCC October 30, 1986.

**Represented (legal):** Covington & Burling.

**Represented (sales):** Continental Television Sales.

**Personnel:**

**Harold B. Wright Jr.,** Vice President & General Manager.

**Jim Fernald,** General Sales Manager.

**Tom Maloy,** National & Regional Sales Manager.

**Jaye Urgo,** Local Sales Manager.

**Neal Bennett,** News Director.

**Bob Jenkins,** Chief Engineer.

**Pam Mills,** Business Manager.

**Ben Moore,** Operations Manager.

**Devin Swanson,** Marketing Assistant.

**Terri Warren,** Production Coordinator.

**Ralph Tobias,** Program Director.

**Laura Wilfong,** Traffic Manager.

**City of License:** Charlottesville. **Station DMA:** Charlottesville, VA. **Rank:** 183.

**WVIR-TV BPCDT-20040730AGY GRANTED: 8/30/2004**



© 2011 Warren Communications News

Circulation © 2010 Nielsen. Coverage based on Nielsen study.

GrandTotal	Cable	Non-cable	Total
	TV Households	TV Households	TV Households
Estimated Station Totals *	100,590	92,780	193,370
Average Weekly Circulation (2010)	65,008	29,314	94,322
Average Daily Circulation (2010)			51,824
Station DMA Total	Cable	Non-cable	Total
	TV Households	TV Households	TV Households
Estimated Station Totals *	40,830	35,090	75,920
Average Weekly Circulation (2010)	31,782	20,279	52,061
Average Daily Circulation (2010)			31,105
Other DMA Total	Cable	Non-cable	Total
	TV Households	TV Households	TV Households
Estimated Station Totals *	59,760	57,690	117,450
Average Weekly Circulation (2010)	33,226	9,035	42,261
Average Daily Circulation (2010)			20,719

\*Estimated station totals are sums of the Nielsen TV and Cable TV household estimates for each county in which the station registers viewing of more than 5% as per the Nielsen Survey Methods.



**WDRL-TV**  
**Ch. 24**

**Network Service:** IND.

**Licensee:** Millard S Younts, Receiver, 6802 Patteson Ave, Richmond, VA 23226.

**MNE Broadcasting LLC:** Ste T-5, 5001 Airport Rd, Roanoke, VA 24014.

**Mailing Address:** 6802 Patterson Ave, Richmond, VA 23226.

**Phone:** 540-366-2424. **Fax:** 540-366-7530.

**E-mail:** mittyounts@cs.com

**Web Site:** http://www.wdrftv.com

**Technical Facilities:** Channel No. 24 (530-536 MHz). Authorized power: 63-kw max. visual, aural. Antenna: 1240-ft above av. terrain, 167-ft. above ground, 2128-ft. above sea level.

Latitude 37° 00' 37"  
Longitude 79° 34' 17"

**Note:** Latitude and longitude coordinates shown are based on the North American Datum of 1927 (NAD 27) as currently required by the Mass Media Bureau of the FCC.

**Ownership:** Millard S Younts, Receiver.

**Began Operation:** May 17, 2006. Station broadcasting digitally on its analog channel allotment. Began analog operations: August 16, 1994. Ceased analog operations: February 17, 2009. Sale to N. Thomas Eaton by William R. Morer (Danville Communications) approved by FCC September 20, 1990. Sale to Danville Television Partnership (Melvin N. Eleazer & Caroline K. Powley) approved by FCC June 12 1992. During bankruptcy court proceedings, it was determined Caroline K. Powley never formed partnership with Melvin N. Eleazer. He was awarded full custody of station by court and proposed assignment to Eleazer was dismissed by FCC October 14, 1999. Involuntary transfer to debtor-in-possession approved by FCC April 9, 2003. Emergence from Chapter 13 bankruptcy and pro forma assignment to present owner approved by FCC August 29, 2006. Proposed sale to Liberty University Inc. dismissed by FCC June 10, 2008. Sale to Living Faith Ministries Inc. approved by FCC May 14, 2009, but never consummated. Involuntary assignment of license to Millard S Younts, Receiver from MNE Broadcasting LLC approved by FCC July 14, 2010.

**Represented (legal):** Smithwick & Belendiuk PC.

**Personnel:**

**Melvin N. Eleazer**, Chief Executive Officer & General Manager.

**Nele Kirt**, Station & Production Manager.

**Dave Ross**, Sales & Traffic Manager.

**Larry Smith**, National Sales Manager.

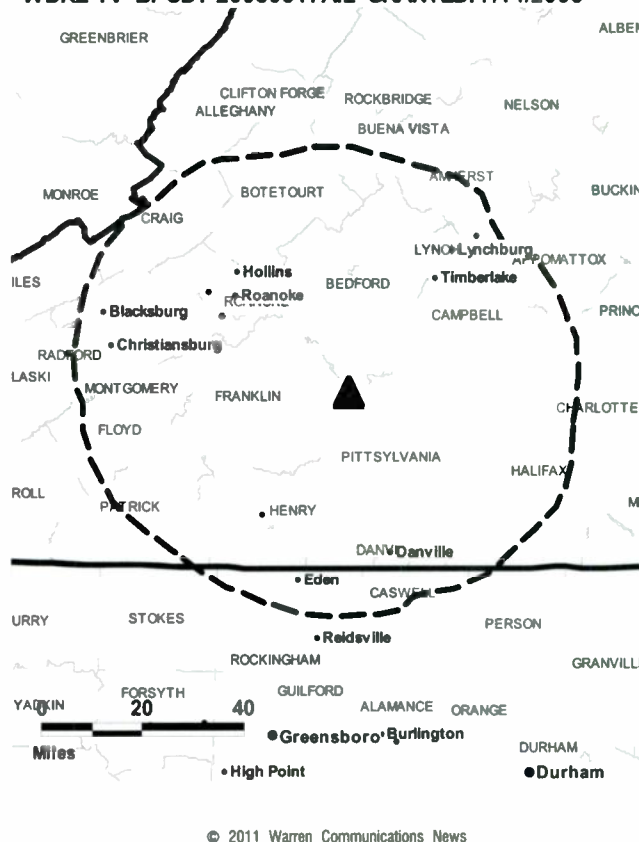
**Dave Spruell**, Operations & Engineering Director.

**Tammy Taylor**, Business Manager.

**Candice Carter**, Program Manager.

**City of License:** Danville. **Station DMA:** Roanoke-Lynchburg, VA. **Rank:** 66.

**WDRL-TV BPCDT-20080317AIL GRANTED: 7/14/2008**



Circulation © 2010 Nielsen. Coverage based on Nielsen study.

GrandTotal	Cable TV Households	Non-cable TV Households	Total TV Households
Estimated Station Totals *	81,770	94,430	176,200
Average Weekly Circulation (2010)	8,595	5,828	14,423
Average Daily Circulation (2010)			2,600
Station DMA Total	Cable TV Households	Non-cable TV Households	Total TV Households
Estimated Station Totals *	80,920	94,430	175,350
Average Weekly Circulation (2010)	8,533	5,828	14,361
Average Daily Circulation (2010)			2,598
Other DMA Total	Cable TV Households	Non-cable TV Households	Total TV Households
Estimated Station Totals *	850	0	850
Average Weekly Circulation (2010)	62	0	62
Average Daily Circulation (2010)			2

\*Estimated station totals are sums of the Nielsen TV and Cable TV household estimates for each county in which the station registers viewing of more than 5% as per the Nielsen Survey Methods.

**WLFG**  
**Ch. 49**

**Network Service:** IND.

**Licensee:** Living Faith Ministries Inc., PO Box 151, Vansant, VA 24656.

**Studio:** 8594 Hidden Valley Rd., Abingdon, VA 24210.

**Mailing Address:** PO Box 1867, Abingdon, VA 24212.

**Phone:** 540-676-3806. **Fax:** 540-676-3572.

**E-mail:** info@livingfaithtv.com

**Web Site:** http://www.livingfaithtv.com

**Technical Facilities:** Channel No. 49 (680-686 MHz). Authorized power: 1000-kw max. visual, aural. Antenna: 2172-ft above av. terrain, 167-ft. above ground, 4347-ft. above sea level.

Latitude 36° 49' 47"  
Longitude 82° 04' 45"

**Note:** Latitude and longitude coordinates shown are based on the North American Datum of 1927 (NAD 27) as currently required by the Mass Media Bureau of the FCC.

**Ownership:** Living Faith Ministries Inc. (Group Owner).

**Began Operation:** October 25, 2007. Began analog operations: January 1, 1995. Transfer of control from Tookland Pentecostal Church to Living Faith Broadcasting Inc. approved by FCC March 31, 2005. Involuntary transfer of control to Official Board dismissed at filer's request December 3, 2004. Ceased analog operations: May 30, 2007.

**Represented (legal):** PennStuart.

**Personnel:**

**Michael D. Smith**, President.

**Marvin W. McGeorge**, Sales Manager.

**Wayne Price**, Chief Engineer.

**Lisa Smith**, Chief Financial Officer & Promotion Director.

**Sue Howington**, Traffic Manager.

**City of License:** Grundy. **Station DMA:** Tri-Cities, TN-VA.

**WLFG BPCDT-19991029AGK GRANTED: 2/23/2001**



© 2011 Warren Communications News

Circulation © 2010 Nielsen. Coverage based on Nielsen study.

Grand Total	Cable TV Households	Non-cable TV Households	Total TV Households
Estimated Station Totals *	157,410	18,830	176,240
Average Weekly Circulation (2010)	15,936	1,269	17,205
Average Daily Circulation (2010)			3,866
Station DMA Total	Cable TV Households	Non-cable TV Households	Total TV Households
Estimated Station Totals *	144,880	18,830	163,710
Average Weekly Circulation (2010)	14,758	1,269	16,027
Average Daily Circulation (2010)			3,640
Other DMA Total	Cable TV Households	Non-cable TV Households	Total TV Households
Estimated Station Totals *	12,530	0	12,530
Average Weekly Circulation (2010)	1,178	0	1,178
Average Daily Circulation (2010)			226

\*Estimated station totals are sums of the Nielsen TV and Cable TV household estimates for each county in which the station registers viewing of more than 5% as per the Nielsen Survey Methods.



**Get the industry standard FREE —**

For a no-obligation trial call 800-771-9202 or visit www.warren-news.com

**WVEC**  
**Ch. 13**

**Network Service:** ABC.

**Licensee:** WVEC Television Inc., 613 Woodis Ave, Norfolk, VA 23510.

**Studios:** 774 Settler's Landing Rd., Hampton, VA 23669; 613 Woodis Ave., Norfolk, VA 23510.

**Mailing Address:** 613 Woodis Ave, Norfolk, VA 23510.

**Phone:** 757-625-1313; 757-628-5888. **Fax:** 757-628-6530.

**E-mail:** tsmith@wvec.com

**Web Site:** http://www.wvec.com

**Technical Facilities:** Channel No. 13 (210-216 MHz). Authorized power: 35-kw visual, aural. Antenna: 1191-ft above av. terrain, 1184-ft. above ground, 1208-ft. above sea level.

Latitude	36°	48'	59"
Longitude	76°	28'	06"

**Note:** Latitude and longitude coordinates shown are based on the North American Datum of 1927 (NAD 27) as currently required by the Mass Media Bureau of the FCC.

**Multichannel TV Sound:** Stereo only.

**Ownership:** Belo Corp. (Group Owner).

**Began Operation:** April 3, 2002. Standard and High Definition. Station broadcasting digitally on its analog channel allotment. Began analog operations: September 19, 1953 on Ch. 15; switched to Ch. 13 November 13, 1959. Ceased analog operations: June 12, 2009. Sale to Corinthian Broadcasting by Thomas P. Chisman, et al., approved by FCC February 12, 1980. Sale to present owner by Corinthian Broadcasting approved by FCC November 29, 1983.

**Represented (sales):** TeleRep Inc.

**Represented (engineering):** Cohen Dippell & Everist PC.

**Personnel:**

**Tod A. Smith**, President & General Manager.

**Amy Warren**, Sales & Marketing Director.

**John Witte**, Local Sales Manager.

**Rich LeBenson**, Executive News Director.

**John Dolize**, Engineering Director.

**Chris Parker**, Controller.

**Deb Shollenberger**, Program Director.

**Wendy Juren**, Community Marketing Director.

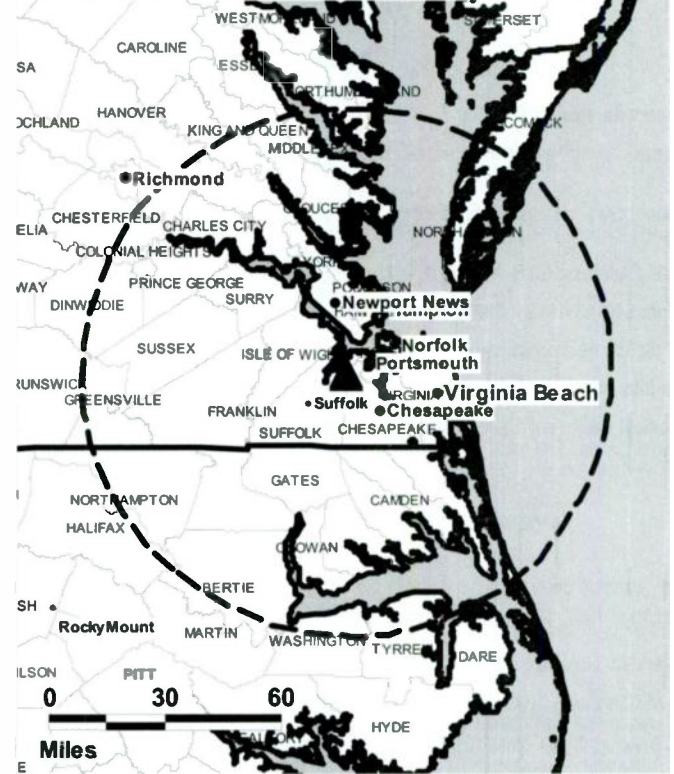
**Greg Brauer**, Production Manager.

**Matthew Earl**, Creative Services Manager.

**City of License:** Hampton. **Station DMA:** Norfolk-Portsmouth-Newport News, VA.

**Rank:** 43.

**WVEC BPCDT-20080305AFC GRANTED: 4/15/2008**



© 2011 Warren Communications News

Circulation © 2010 Nielsen. Coverage based on Nielsen study.

<b>GrandTotal</b>	<b>Cable TV Households</b>	<b>Non-cable TV Households</b>	<b>Total TV Households</b>
Estimated Station Totals *	510,970	205,450	716,420
Average Weekly Circulation (2010)	346,315	133,322	479,637
Average Daily Circulation (2010)			243,092

<b>Station DMA Total</b>	<b>Cable TV Households</b>	<b>Non-cable TV Households</b>	<b>Total TV Households</b>
Estimated Station Totals *	502,960	190,150	693,110
Average Weekly Circulation (2010)	344,320	130,616	474,936
Average Daily Circulation (2010)			241,224

<b>Other DMA Total</b>	<b>Cable TV Households</b>	<b>Non-cable TV Households</b>	<b>Total TV Households</b>
Estimated Station Totals *	8,010	15,300	23,310
Average Weekly Circulation (2010)	1,995	2,706	4,701
Average Daily Circulation (2010)			1,868

\*Estimated station totals are sums of the Nielsen TV and Cable TV household estimates for each county in which the station registers viewing of more than 5% as per the Nielsen Survey Methods.

**WHSV-TV**  
**Ch. 49**

**Network Service:** MNT, ABC.

**Licensee:** Gray Television Licensee LLC, 1750 K St NW, Ste 1200, Washington, DC 20006.

**Studios:** 50 N. Main St., Harrisonburg, VA 22802; 29 N. Central Ave., Staunton, VA 24401.

**Mailing Address:** 50 N. Main St, Harrisonburg, VA 22802.

**Phone:** 540-433-9191; 888-801-1883. **Fax:** 540-433-4028.

**E-mail:** jameyh@whsv.com

**Web Site:** http://www.whsv.com

**Technical Facilities:** Channel No. 49 (680-686 MHz). Authorized power: 65-kw max. visual, aural. Antenna: 2096-ft above av. terrain, 289-ft. above ground, 3245-ft. above sea level.

Latitude 38° 36' 05"  
Longitude 78° 37' 57"

**Note:** Latitude and longitude coordinates shown are based on the North American Datum of 1927 (NAD 27) as currently required by the Mass Media Bureau of the FCC.

**Ownership:** Gray Television Inc. (Group Owner).

**Began Operation:** April 13, 2006. Began analog operations: October 9, 1953. Sale to present owner by Benedek Broadcasting Co. LLC approved by FCC August 29, 2002 (Television Digest, Vol. 42:14). Sale to Benedek Broadcasting Co. LLC by Worrell Broadcasting approved by FCC November 5, 1986. Sale to Worrell Broadcasting by Gilmore Broadcasting approved by FCC January 15, 1976; transfer completed June 3, 1976. Sale to Gilmore Broadcasting by Evening Star and Hamilton Shea approved by FCC August 9, 1965 (Vol. 5:23, 33). Sale of 50% by Transcontinent Corp. & 1% by Hamilton Shea to the Evening Star Broadcasting Co. approved by FCC September 23, 1959 (Vol. 15:30, 32, 39). Sale to Transcontinent Corp. & Hamilton Shea as co-equal owners by Frederick L. Allman approved by FCC May 29, 1956 (Vol. 12:15, 22). Station ceased analog operations: February 17, 2009.

**Represented (legal):** Wiley Rein LLP.

**Represented (sales):** Continental Television Sales.

**Personnel:**

**Tracey Jones**, Vice President & General Manager.

**Michael Dunlap**, Chief Engineer & Operations Manager.

**Jamey Hansbrough**, General Sales Manager.

**Ed Reams**, News Director.

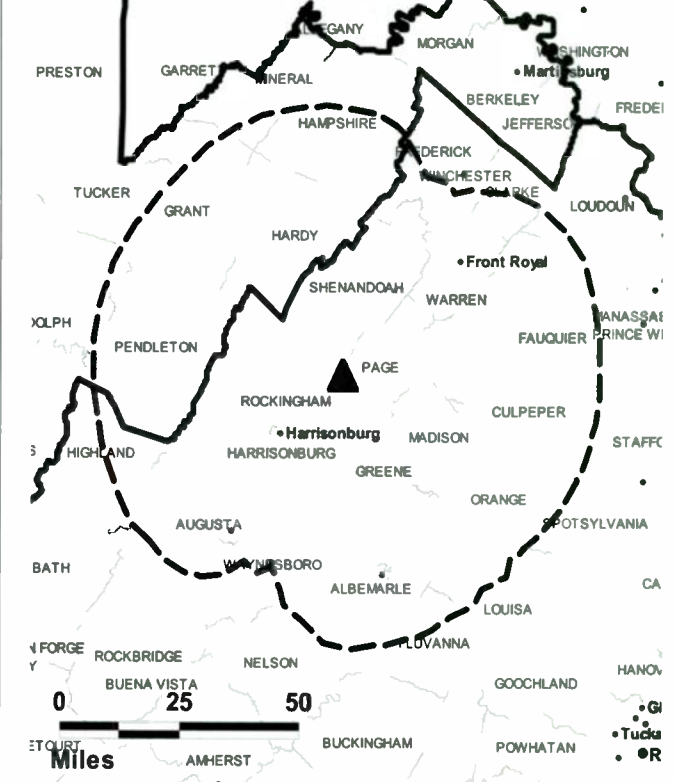
**Meta Franzenburg**, Business Manager.

**Jeremy Harmon**, Promotion, Creative Services & Production Manager.

**Tina Wood**, Traffic Manager & Program Director.

**City of License:** Harrisonburg. **Station DMA:** Harrisonburg, VA. **Rank:** 177.

WHSV-TV BMAPCDT-20051109AAL GRANTED: 11/30/2005



© 2011 Warren Communications News

Circulation © 2010 Nielsen. Coverage based on Nielsen study.

GrandTotal	Cable TV Households	Non-cable TV Households	Total TV Households
Estimated Station Totals *	61,700	63,610	125,310
Average Weekly Circulation (2010)	47,689	20,122	67,811
Average Daily Circulation (2010)			40,127
Station DMA Total	Cable TV Households	Non-cable TV Households	Total TV Households
Estimated Station Totals *	53,710	39,690	93,400
Average Weekly Circulation (2010)	41,113	17,807	58,920
Average Daily Circulation (2010)			34,939
Other DMA Total	Cable TV Households	Non-cable TV Households	Total TV Households
Estimated Station Totals *	7,990	23,920	31,910
Average Weekly Circulation (2010)	6,576	2,315	8,891
Average Daily Circulation (2010)			5,188

\*Estimated station totals are sums of the Nielsen TV and Cable TV household estimates for each county in which the station registers viewing of more than 5% as per the Nielsen Survey Methods.

**WSET-TV**  
**Ch. 13**

**Network Service:** ABC.

**Licensee:** WSET Inc., 2320 Langhorne Rd, Lynchburg, VA 24501.

**Studio:** 2320 Langhorne Rd, Lynchburg, VA 24501.

**Mailing Address:** PO Box 11588, Lynchburg, VA 24506-1588.

**Phone:** 434-528-1313. **Fax:** 434-847-0458.

**E-mail:** wset@wset.com

**Web Site:** http://www.wset.com

**Technical Facilities:** Channel No. 13 (210-216 MHz). Authorized power: 28.7-kw visual, aural. Antenna: 2051-ft above av. terrain, 1178-ft. above ground, 3097-ft. above sea level.

Latitude 37° 18' 54"  
Longitude 79° 38' 06"

**Transmitter:** Thaxton Mountain, 15-mi. E of Roanoke.

**Note:** Latitude and longitude coordinates shown are based on the North American Datum of 1927 (NAD 27) as currently required by the Mass Media Bureau of the FCC.

**Ownership:** Allbritton Communications Co. (Group Owner).

**Began Operation:** May 1, 2002. Station broadcasting digitally on its analog channel allotment. Began analog operations: February 8, 1953. Sale to present owner by Evening Star Broadcasting Co. approved by FCC May 5, 1976. Sale to Evening Star by Lynchburg Broadcasting Co. approved by FCC August 23, 1965 (Television Digest, Vol. 5:25, 35). Ceased analog operations: June 12, 2009.

**Represented (sales):** Continental Television Sales.

**Represented (legal):** Sidley Austin LLP.

**Represented (engineering):** Cavell, Mertz & Associates Inc.

**Personnel:**

**Randall Smith**, President.

**George Kayes**, General Sales Manager.

**Linda Ottinger**, Local Sales Manager.

**Bill Foy**, News Director.

**Russ Griffin**, Finance Director.

**Debbie Coleman**, Administration Director.

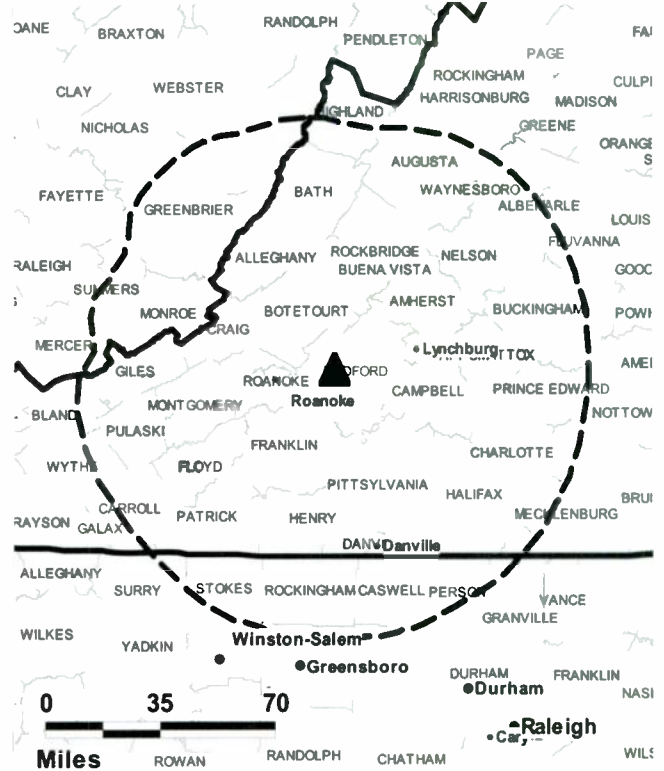
**Bill Foy**, Promotion, Audience Development & Graphic Arts Director.

**K. C. Spiron**, Operations & Technology Manager.

**Wade Campbell**, Commercial Production Coordinator.

**City of License:** Lynchburg. **Station DMA:** Roanoke-Lynchburg, VA. **Rank:** 66.

**WSET-TV BMPCDT-20080620AIR GRANTED: 2/6/2009**



© 2011 Warren Communications News

Circulation © 2010 Nielsen. Coverage based on Nielsen study.

GrandTotal	Cable	Non-cable	Total
	TV Households	TV Households	TV Households
Estimated Station Totals *	183,960	260,700	444,660
Average Weekly Circulation (2010)	117,527	120,085	237,612
Average Daily Circulation (2010)			106,649
Station DMA Total	Cable	Non-cable	Total
	TV Households	TV Households	TV Households
Estimated Station Totals *	174,990	250,530	425,520
Average Weekly Circulation (2010)	115,984	119,119	235,103
Average Daily Circulation (2010)			105,974
Other DMA Total	Cable	Non-cable	Total
	TV Households	TV Households	TV Households
Estimated Station Totals *	8,970	10,170	19,140
Average Weekly Circulation (2010)	1,543	966	2,509
Average Daily Circulation (2010)			675

\*Estimated station totals are sums of the Nielsen TV and Cable TV household estimates for each county in which the station registers viewing of more than 5% as per the Nielsen Survey Methods.

**WWCW**  
**Ch. 20**

**Network Service:** CW, FOX.

**Grantee:** GB Lynchburg Licensing LLC, 915 Middle River Dr, Ste 409, Fort Lauderdale, FL 33304.

**Studio:** 2618 Colonial Ave SW, Roanoke, VA 24015.

**Mailing Address:** PO Box 2127, Roanoke, VA 24009.

**Phone:** 540-344-2127; 434-239-2700. **Fax:** 540-345-1912.

**E-mail:** rclaussen@fox2127.com

**Web Site:** <http://www.fox2127.com>

**Technical Facilities:** Channel No. 20 (506-512 MHz). Authorized power: 916-kw max. visual, aural. Antenna: 1641-ft above av. terrain, 869-ft. above ground, 2752-ft. above sea level.

Latitude 37° 19' 14"  
Longitude 79° 37' 58"

**Note:** Latitude and longitude coordinates shown are based on the North American Datum of 1927 (NAD 27) as currently required by the Mass Media Bureau of the FCC.

**Ownership:** Grant Co. Inc. (Group Owner).

**Began Operation:** March 1, 2002. Standard Definition. Began analog operations: March 23, 1986. Ceased analog operations: June 12, 2009.

**Represented (legal):** Wilkinson Barker Knauer LLP.

**Personnel:**

**Ralph Claussen**, General Manager & General Sales Manager.

**Glen Gunnussen**, Chief Engineer.

**Deborah Saunders**, Business Manager.

**Joe Spencer**, Program Director.

**Debbie Reardon**, Promotion & Marketing Director.

**Mike Hanger**, Production Manager.

**Sherri Parrish**, Traffic Director.

**City of License:** Lynchburg. **Station DMA:** Roanoke-Lynchburg, VA. **Rank:** 66.

Digital cable and TV coverage maps.  
Visit [www.warren-news.com/mediaprints.htm](http://www.warren-news.com/mediaprints.htm)



**WWCW BMPCDT-20080619AJT GRANTED: 7/24/2008**



© 2011 Warren Communications News

Circulation © 2010 Nielsen. Coverage based on Nielsen study.

Grand Total	Cable TV Households	Non-cable TV Households	Total TV Households
Estimated Station Totals *	164,030	250,530	414,560
Average Weekly Circulation (2010)	25,534	32,124	57,658
Average Daily Circulation (2010)			15,673
Station DMA Total	Cable TV Households	Non-cable TV Households	Total TV Households
Estimated Station Totals *	162,700	250,530	413,230
Average Weekly Circulation (2010)	25,433	32,124	57,557
Average Daily Circulation (2010)			15,649
Other DMA Total	Cable TV Households	Non-cable TV Households	Total TV Households
Estimated Station Totals *	1,330	0	1,330
Average Weekly Circulation (2010)	101	0	101
Average Daily Circulation (2010)			24

\*Estimated station totals are sums of the Nielsen TV and Cable TV household estimates for each county in which the station registers viewing of more than 5% as per the Nielsen Survey Methods.

**WPXW-TV**

**Ch. 34**

**Network Service:** ION.

**Licensee:** ION Media Washington License Inc., 601 Clearwater Park Rd, West Palm Beach, FL 33401-6233.

**Studio:** 6199 Old Arrington Ln, Fairfax Station, VA 22039.

**Mailing Address:** 6199 Old Arrington Ln, Fairfax Station, VA 22039.

**Phone:** 703-503-7966; 888-466-1702. **Fax:** 703-503-1225.

**E-mail:** josephkoker@ionmedia.com

**Web Site:** http://www.iontelevision.com

**Technical Facilities:** Channel No. 34 (590-596 MHz). Authorized power: 1000-kw max. visual, aural. Antenna: 846-ft above av. terrain, 663-ft. above ground, 1073-ft. above sea level.

Latitude 38° 57' 01"  
Longitude 77° 04' 47"

**Note:** Latitude and longitude coordinates shown are based on the North American Datum of 1927 (NAD 27) as currently required by the Mass Media Bureau of the FCC.

**Ownership:** ION Media Networks Inc. (Group Owner).

**Began Operation:** April 18, 2001. Standard Definition. Began analog operations: March 26, 1978. Ceased analog operations: June 12, 2009. Sale to Urban Television LLC pending. Transfer of control by ION Media Networks Inc. from ION Media Networks Liquidating Trust to Media Holdco LP approved by FCC December 17, 2009. Involuntary assignment from debtor in possession status approved by FCC September 28, 2009. Involuntary assignment to debtor in possession status approved by FCC June 5, 2009. Transfer of control by ION Media Networks Inc. from Paxson Management Corp. & Lowell W. Paxson to CIG Media LLC approved by FCC December 31, 2007. Paxson Communications Corp. became ION Media Networks Inc. on June 26, 2006. Sale to Paxson Communications Corp. by VVI Manassas Inc. approved by FCC April 16, 1997. Sale to VVI Manassas Inc. by National Capital Christian Broadcasting Inc. approved by FCC January 27, 1994.

**Represented (sales):** Dow Lohnes PLLC.

**Personnel:**

Faye Williams, Station Operations Manager.

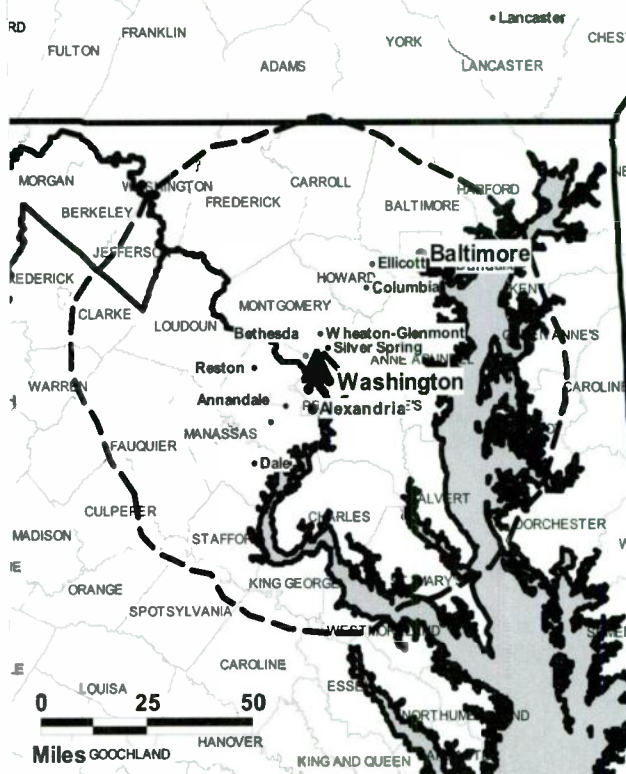
David Weaver, Chief Engineer.

Tanya Lewis, Traffic Manager.

**City of License:** Manassas. **Station DMA:** Washington, DC (Hagerstown, MD).

**Rank:** 9.

**WPXW-TV BMDPDT-20080620AML GRANTED: 12/19/2008**



© 2011 Warren Communications News

Circulation © 2010 Nielsen. Coverage based on Nielsen study.

<b>GrandTotal</b>	<b>Cable TV Households</b>	<b>Non-cable TV Households</b>	<b>Total TV Households</b>
Estimated Station Totals *	1,528,260	410,580	1,938,840
Average Weekly Circulation (2010)	174,796	54,152	228,948
Average Daily Circulation (2010)			53,849
<b>Station DMA Total</b>	<b>Cable TV Households</b>	<b>Non-cable TV Households</b>	<b>Total TV Households</b>
Estimated Station Totals *	1,522,910	387,520	1,910,430
Average Weekly Circulation (2010)	174,282	52,807	227,089
Average Daily Circulation (2010)			53,706
<b>Other DMA Total</b>	<b>Cable TV Households</b>	<b>Non-cable TV Households</b>	<b>Total TV Households</b>
Estimated Station Totals *	5,350	23,060	28,410
Average Weekly Circulation (2010)	514	1,345	1,859
Average Daily Circulation (2010)			143

\*Estimated station totals are sums of the Nielsen TV and Cable TV household estimates for each county in which the station registers viewing of more than 5% as per the Nielsen Survey Methods.

**WPXV-TV**  
**Ch. 46**

**Network Service:** ION.

**Licensee:** ION Media License Co. LLC, 601 Clearwater Park Rd, West Palm Beach, FL 33401-6233.

**Studio:** 230 Clearfield Ave, Ste 104, Virginia Beach, VA 23462.

**Mailing Address:** 230 Clearfield Ave, Ste 104, Virginia Beach, VA 23462.

**Phone:** 757-499-1261. **Fax:** 757-499-1679.

**E-mail:** josephkoker@ionmedia.com

**Web Site:** http://www.iontelevision.com

**Technical Facilities:** Channel No. 46 (662-668 MHz). Authorized power: 1000-kw max. visual, aural. Antenna: 1181-ft above av. terrain, 1168-ft. above ground, 1191-ft. above sea level.

Latitude 36° 48' 31"  
Longitude 76° 30' 13"

**Transmitter:** Approx. 0.19-mi. NE of intersection of State Hwy. 337 & Sportsman Blvd.

**Note:** Latitude and longitude coordinates shown are based on the North American Datum of 1927 (NAD 27) as currently required by the Mass Media Bureau of the FCC.

**Ownership:** ION Media Networks Inc. (Group Owner).

**Began Operation:** April 1, 2002. Standard Definition. Began analog operations: May 29, 1989. Ceased analog operations: June 12, 2009. Sale to Urban Television LLC pending. Transfer of control by ION Media Networks Inc. from ION Media Networks Liquidating Trust to Media Holdco LP approved by FCC December 17, 2009. Involuntary assignment from debtor in possession status approved by FCC September 28, 2009. Involuntary assignment to debtor in possession status approved by FCC June 5, 2009. Transfer of control by ION Media Networks Inc. from Paxson Management Corp. & Lowell W. Paxson to CIG Media LLC approved by FCC December 31, 2007. Paxson Communications Corp. became ION Media Networks Inc. on June 26, 2006. Sale to Paxson Communications Corp. by Lockwood Broadcasting Inc. approved by FCC December 18, 1997. Sale to Lockwood Broadcasting Inc. by Tidewater Christian Communications Corp. approved by FCC December 31, 1996.

**Represented (legal):** Dow Lohnes PLLC.

**Represented (engineering):** du Treil, Lundin & Rackley Inc.

**Represented (sales):** Blair Television.

**Personnel:**

Rhonda Nelson, Station Operations Manager.

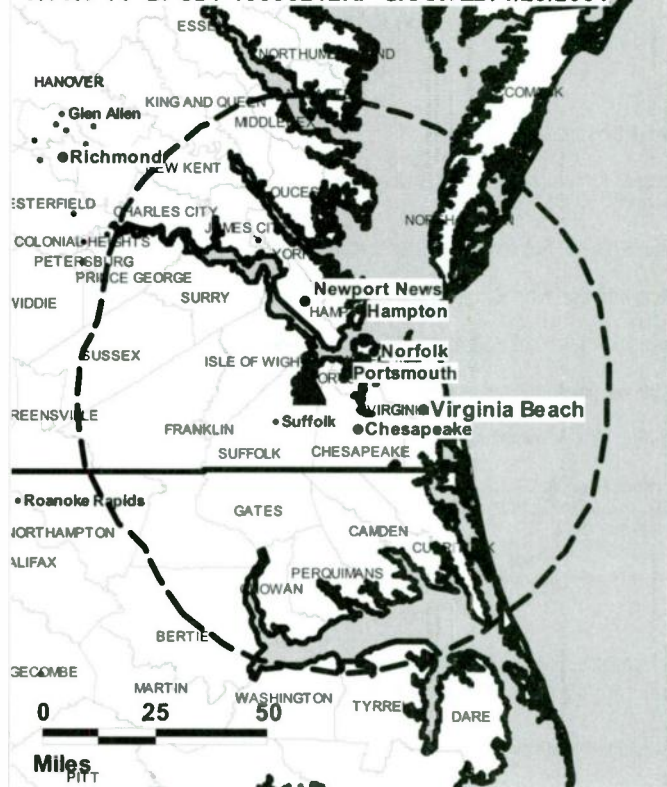
Joseph Brown, Chief Engineer.

Cindy Arthur, Traffic Manager.

**City of License:** Norfolk. **Station DMA:** Norfolk-Portsmouth-Newport News, VA.

**Rank:** 43.

WPXV-TV BPCDT-19990212KF GRANTED: 1/29/2001



© 2011 Warren Communications News

Circulation © 2010 Nielsen. Coverage based on Nielsen study.

GrandTotal	Cable TV Households	Non-cable TV Households	Total TV Households
Estimated Station Totals *	468,400	186,610	655,010
Average Weekly Circulation (2010)	42,815	27,123	69,938
Average Daily Circulation (2010)			19,770
Station DMA Total	Cable TV Households	Non-cable TV Households	Total TV Households
Estimated Station Totals *	468,400	177,350	645,750
Average Weekly Circulation (2010)	42,815	26,497	69,312
Average Daily Circulation (2010)			19,659
Other DMA Total	Cable TV Households	Non-cable TV Households	Total TV Households
Estimated Station Totals *	0	9,260	9,260
Average Weekly Circulation (2010)	0	626	626
Average Daily Circulation (2010)			111

\*Estimated station totals are sums of the Nielsen TV and Cable TV household estimates for each county in which the station registers viewing of more than 5% as per the Nielsen Survey Methods.



**WTKR**  
**Ch. 40**

**Network Service:** CBS.

**Licensee:** Local TV Virginia Licensee LLC, 1717 Dixie Hwy, Ste 650, Fort Wright, KY 41011.

**Studio:** 720 Boush St., Norfolk, VA 23510.

**Mailing Address:** 720 Boush St, Norfolk, VA 23510.

**Phone:** 757-446-1000; 800-375-0901. **Fax:** 757-446-1376.

**E-mail:** cindi.dove@wtkr.com

**Web Site:** http://www.wtkr.com

**Technical Facilities:** Channel No. 40 (626-632 MHz). Authorized power: 950-kw max. visual, aural. Antenna: 1237-ft above av. terrain, 1224-ft. above ground, 1247-ft. above sea level.

Latitude	36°	48'	31"
Longitude	76°	30'	13"

**Transmitter:** 37020 Namsemond Pkwy., Suffolk.

**Note:** Latitude and longitude coordinates shown are based on the North American Datum of 1927 (NAD 27) as currently required by the Mass Media Bureau of the FCC.

**Ownership:** Local TV Holdings LLC (Group Owner).

**Began Operation:** March 11, 2002. High Definition. Began analog operations: April 2, 1950. Sale to Knight-Ridder by Landmark Television approved by FCC January 16, 1981. Sale to Narragansett Television approved by FCC April 26, 1989. Sale to The New York Times Co. by Narragansett Television approved by FCC May 3, 1995. Sale to present owner by The New York Times Co. approved by FCC March 9, 2007. Ceased analog operations: June 12, 2009.

**Represented (legal):** Dow Lohnes PLLC.

**Represented (sales):** Eagle Television Sales.

**Personnel:**

David Bunnell, President & General Manager.

Cindi Dove, General Sales Manager.

Brigette Ward, National Sales Manager.

Shane Moreland, News Director.

Sam Barclay, Chief Engineer.

Jennifer Crabtree, Controller.

Towanda Porter, Program Manager.

Kristie Flynn, Research & Marketing Director.

William Varnier, Creative Services Director.

Bob Wilkes, Traffic Manager.

**City of License:** Norfolk. **Station DMA:** Norfolk-Portsmouth-Newport News, VA.

**Rank:** 43.



© 2011 Warren Communications News

Circulation © 2010 Nielsen. Coverage based on Nielsen study.

GrandTotal	Cable TV Households	Non-cable TV Households	Total TV Households
Estimated Station Totals *	516,000	214,290	730,290
Average Weekly Circulation (2010)	308,128	128,744	436,872
Average Daily Circulation (2010)			189,141
Station DMA Total	Cable TV Households	Non-cable TV Households	Total TV Households
Estimated Station Totals *	502,960	190,150	693,110
Average Weekly Circulation (2010)	303,772	125,089	428,861
Average Daily Circulation (2010)			185,842
Other DMA Total	Cable TV Households	Non-cable TV Households	Total TV Households
Estimated Station Totals *	13,040	24,140	37,180
Average Weekly Circulation (2010)	4,356	3,655	8,011
Average Daily Circulation (2010)			3,299

\*Estimated station totals are sums of the Nielsen TV and Cable TV household estimates for each county in which the station registers viewing of more than 5% as per the Nielsen Survey Methods.

**WTVZ-TV**

**Ch. 33**

**Network Service:** MNT.

**Licensee:** WTVZ Licensee LLC, 2300 N St. NW, c/o Pillsbury Winthrop Shaw Pittman LLP, Attn.: Kathryn Schmeltzer, Washington, DC 20037-1128.

**Studio:** 900 Granby St., Norfolk, VA 23510.

**Mailing Address:** 900 Granby St, Norfolk, VA 23510.

**Phone:** 757-622-3333. **Fax:** 757-622-0421.

**E-mail:** prossi@sbgnet.com

**Web Site:** <http://www.wtvz33.com/>

**Technical Facilities:** Channel No. 33 (584-590 MHz). Authorized power: 960-kw max. visual, aural. Antenna: 1232-ft above av. terrain, 1219-ft. above ground, 1242-ft. above sea level.

Latitude 36° 48' 31"  
Longitude 76° 30' 13"

**Note:** Latitude and longitude coordinates shown are based on the North American Datum of 1927 (NAD 27) as currently required by the Mass Media Bureau of the FCC.

**Ownership:** Sinclair Broadcast Group Inc. (Group Owner).

**Began Operation:** May 1, 2002. Standard Definition. Station broadcasting digitally on its analog channel allotment. Began analog operations: September 24, 1979. Ceased analog operations: February 17, 2009.

**Represented (sales):** Katz Media Group.

**Personnel:**

**Paul Rossi**, General Manager.

**Pam Simpson**, Local Sales Manager.

**Bill Barber**, Chief Engineer.

**Julie Dyer**, Controller.

**Donny Lowe**, Promotion Director.

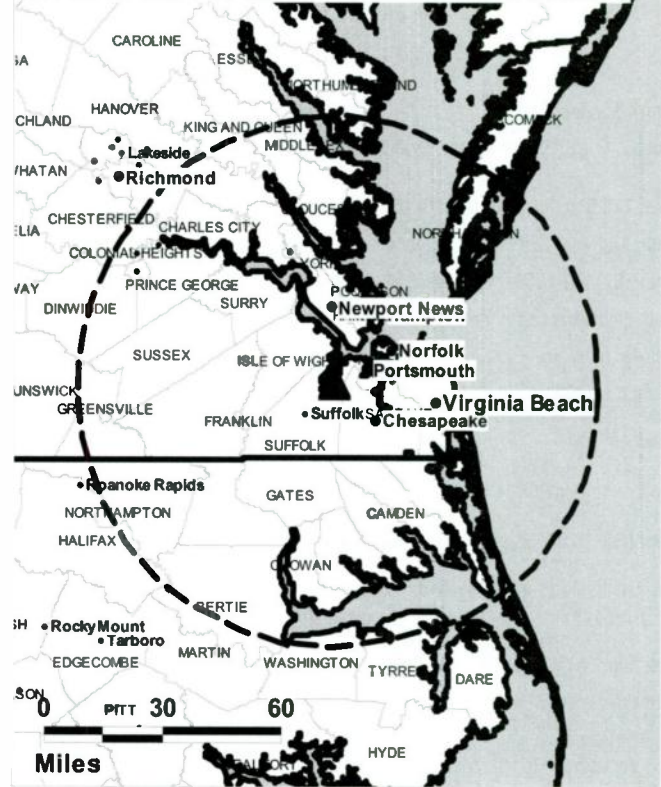
**John Doughtle**, Production Director.

**Bonnie Philtrantz**, Traffic Manager.

**City of License:** Norfolk. **Station DMA:** Norfolk-Portsmouth-Newport News, VA.

**Rank:** 43.

WTVZ-TV BMAPCDT-20080620AJZ GRANTED: 1/15/2009



© 2011 Warren Communications News

Circulation © 2010 Nielsen. Coverage based on Nielsen study.

GrandTotal	Cable TV Households	Non-cable TV Households	Total TV Households
Estimated Station Totals *	502,960	203,690	706,650
Average Weekly Circulation (2010)	128,993	66,291	195,284
Average Daily Circulation (2010)			70,793
Station DMA Total	Cable TV Households	Non-cable TV Households	Total TV Households
Estimated Station Totals *	502,960	190,150	693,110
Average Weekly Circulation (2010)	128,993	65,327	194,320
Average Daily Circulation (2010)			70,452
Other DMA Total	Cable TV Households	Non-cable TV Households	Total TV Households
Estimated Station Totals *	0	13,540	13,540
Average Weekly Circulation (2010)	0	964	964
Average Daily Circulation (2010)			341

\*Estimated station totals are sums of the Nielsen TV and Cable TV household estimates for each county in which the station registers viewing of more than 5% as per the Nielsen Survey Methods.

**WRIC-TV**  
**Ch. 22**

**Network Service:** ABC.

**Licensee:** Young Broadcasting of Richmond Inc., 160 Greentree Dr, Ste 101, Dover, DE 19904.

**Studio:** 301 Arboretum Pl, Richmond, VA 23236.

**Mailing Address:** 301 Arboretum Pl, Richmond, VA 23236-3464.

**Phone:** 804-330-8888. **Fax:** 804-330-8882.

**E-mail:** news@wric.com

**Web Site:** http://www.wric.com

**Technical Facilities:** Channel No. 22 (518-524 MHz). Authorized power: 850-kw max. visual, aural. Antenna: 1077-ft above av. terrain, 934-ft. above ground, 1292-ft. above sea level.

Latitude	37°	30'	45"
Longitude	77°	36'	06"

**Note:** Latitude and longitude coordinates shown are based on the North American Datum of 1927 (NAD 27) as currently required by the Mass Media Bureau of the FCC.

**Ownership:** New Young Broadcasting Holding Co. Inc. (Group Owner).

**Began Operation:** November 11, 2002. Began analog operations: August 15, 1955. Ceased analog operations: June 12, 2009. Sale to Nationwide Communications Inc. by Thomas G. Tinsley Jr. & Assoc. approved by FCC in 1968. Sale to Young Broadcasting Inc. by Nationwide approved by FCC August 24, 1994. Involuntary assignment to debtor in possession status approved by FCC March 17, 2009. Assignment to reorganized subsidiaries of Young Broadcasting Inc. dismissed at applicant's request June 2, 2010. Competing assignment to Young Broadcasting of Richmond Inc. (New Young Broadcasting Holding Co. Inc.) approved by FCC June 18, 2010.

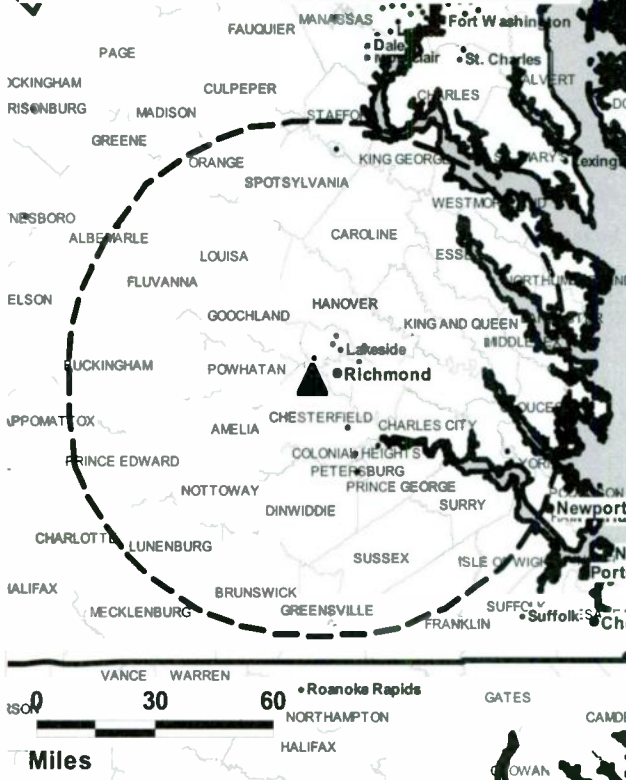
**Represented (legal):** Harris, Wiltshire & Grannis LLP.

**Personnel:**

- Robert M. Peterson**, Vice President & General Manager.
- David Weems**, General Sales Manager.
- Jim Vernier**, Local Sales Manager.
- Lisa Melton**, News Director.
- Darrell Cheney**, Chief Engineer.
- Heather Tanny**, Business Manager.
- Bill Blank**, Program Manager.
- Steve Bays**, Promotion Director.
- Mike Laffey**, Production Manager.
- Dixon Johnston**, Creative Services Director.
- Marie Mickie**, Traffic Manager.

**City of License:** Petersburg. **Station DMA:** Richmond-Petersburg, VA. **Rank:** 57.

WRIC-TV BPCDT-20080618ADU GRANTED: 7/24/2008



© 2011 Warren Communications News

Circulation © 2010 Nielsen. Coverage based on Nielsen study.

<b>GrandTotal</b>	<b>Cable TV Households</b>	<b>Non-cable TV Households</b>	<b>Total TV Households</b>
Estimated Station Totals *	376,740	218,880	595,620
Average Weekly Circulation (2010)	198,954	131,779	330,733
Average Daily Circulation (2010)			150,862
<b>Station DMA Total</b>	<b>Cable TV Households</b>	<b>Non-cable TV Households</b>	<b>Total TV Households</b>
Estimated Station Totals *	311,400	185,870	497,270
Average Weekly Circulation (2010)	191,442	126,983	318,425
Average Daily Circulation (2010)			147,646
<b>Other DMA Total</b>	<b>Cable TV Households</b>	<b>Non-cable TV Households</b>	<b>Total TV Households</b>
Estimated Station Totals *	65,340	33,010	98,350
Average Weekly Circulation (2010)	7,512	4,796	12,308
Average Daily Circulation (2010)			3,216

\*Estimated station totals are sums of the Nielsen TV and Cable TV household estimates for each county in which the station registers viewing of more than 5% as per the Nielsen Survey Methods.

**WAVY-TV**  
**Ch. 31**

**Network Service:** NBC.

**Licensee:** WAVY Broadcasting LLC, 4 Richmond Sq, Ste 200, Providence, RI 02906.

**Studio:** 300 Wavy St., Portsmouth, VA 23704.

**Mailing Address:** 300 Wavy St, Portsmouth, VA 23704.

**Phone:** 757-393-1010. **Fax:** 757-399-7628.

**E-mail:** doug.davis@wavy.com

**Web Site:** http://www.wavy.com

**Technical Facilities:** Channel No. 31 (572-578 MHz). Authorized power: 1000-kw max. visual, aural. Antenna: 919-ft above av. terrain, 919-ft. above ground, 942-ft. above sea level.

Latitude	36°	49'	14"
Longitude	76°	30'	41"

**Transmitter:** Kings Hwy., Driver.

**Note:** Latitude and longitude coordinates shown are based on the North American Datum of 1927 (NAD 27) as currently required by the Mass Media Bureau of the FCC.

**Ownership:** LIN TV Corp. (Group Owner).

**Began Operation:** March 30, 2001. Began analog operations: September 1, 1957. Sale to LIN Broadcasting by Tidewater Teleradio Inc. approved by FCC March 27, 1968. Sale of controlling interest in LIN from AT&T to Hicks, Muse, Tate & Furst approved by FCC March 2, 1998 (Television Digest, Vol. 37:33, 42; 38:2, 10). Sale to Chancellor Media Corp. dismissed by FCC 1999 (Vol. 38:28; 39:12). Ceased analog operations: June 12, 2009.

**Represented (legal):** Covington & Burling.

**Represented (engineering):** du Treil, Lundin & Rackley Inc.

**Represented (sales):** Blair Television.

**Personnel:**

**Doug Davis**, President & General Manager.

**John Cochrane**, General Sales Manager.

**Nick Hasenecz**, Local Sales Manager.

**Les Garrenton**, Engineering Director.

**Judy Triska**, Marketing & Promotion Director.

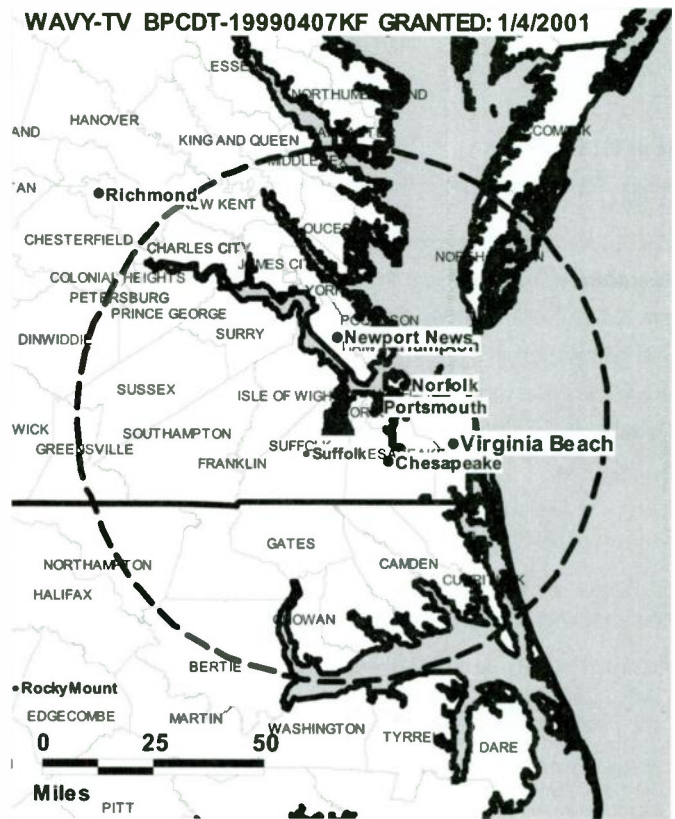
**Dave Whitener**, Production Manager.

**Eather White**, Traffic Manager.

**City of License:** Portsmouth. **Station DMA:** Norfolk-Portsmouth-Newport News, VA.

**Rank:** 43.

WAVY-TV BPCDT-19990407KF GRANTED: 1/4/2001



© 2011 Warren Communications News

Circulation © 2010 Nielsen. Coverage based on Nielsen study.

Grand Total	Cable TV Households	Non-cable TV Households	Total TV Households
Estimated Station Totals *	516,000	209,480	725,480
Average Weekly Circulation (2010)	331,204	143,654	474,858
Average Daily Circulation (2010)			247,902
Station DMA Total	Cable TV Households	Non-cable TV Households	Total TV Households
Estimated Station Totals *	502,960	190,150	693,110
Average Weekly Circulation (2010)	326,725	138,916	465,641
Average Daily Circulation (2010)			243,545
Other DMA Total	Cable TV Households	Non-cable TV Households	Total TV Households
Estimated Station Totals *	13,040	19,330	32,370
Average Weekly Circulation (2010)	4,479	4,738	9,217
Average Daily Circulation (2010)			4,357

\*Estimated station totals are sums of the Nielsen TV and Cable TV household estimates for each county in which the station registers viewing of more than 5% as per the Nielsen Survey Methods.

**WGNT**  
**Ch. 50**

**Network Service:** CW.

**Licensee:** Local TV Virginia License LLC, 1717 Dixie Hwy, Ste 650, Fort Wright, KY 41011.

**Studio:** 1318 Spratley St., Portsmouth, VA 23704.

**Mailing Address:** 1318 Spratley St, Portsmouth, VA 23704.

**Phone:** 757-393-2501. **Fax:** 757-393-6353.

**E-mail:** cbjohnson@wgnntv.com; cindi.dove@wtkr.com

**Web Site:** http://www.cw27.com

**Technical Facilities:** Channel No. 50 (686-692 MHz). Authorized power: 800-kw max. visual, aural. Antenna: 866-ft above av. terrain, 861-ft. above ground, 883-ft. above sea level.

Latitude 36° 48' 43"  
Longitude 76° 27' 45"

Holds CP for change to 1000-kw max. visual, 1004-ft above av. terrain, 997-ft. above ground, 1019-ft. above sea level; BPCDT-20080616ABC.

**Note:** Latitude and longitude coordinates shown are based on the North American Datum of 1927 (NAD 27) as currently required by the Mass Media Bureau of the FCC.

**LMA:** Local marketing agreement with WTKR (CBS) Norfolk (WTKR), Norfolk.

**Ownership:** Local TV Holdings LLC (Group Owner).

**Began Operation:** July 15, 2002. High Definition. Began analog operations: October 1, 1961 as a non-commercial religious station. Began commercial operation: July 1967. Ceased analog operations: June 12, 2009. Assignment to CBN Continental Broadcasting Network Inc. approved by FCC March 8, 1979. Transfer of control by CBN Continental Broadcasting Network Inc. from Christian Broadcasting Network Inc. to Family Group Broadcasting LP dismissed by FCC at applicant's request November 24, 1986. Sale to Draper Communications Inc. by CBN Continental Broadcasting Network Inc. approved by FCC October 27, 1988, but never consummated. Sale to Centennial Communications Inc. by CBN Continental Broadcasting Network Inc. approved by FCC May 22, 1989. Sale to CBS Corp. by Centennial Communications Inc. approved by FCC October 17, 1997. Sale to present owner by CBS Corp. approved by FCC July 27, 2010.

**Represented (legal):** Dow Lohnes PLLC.

**Personnel:**

**Steve Soldinger**, Vice President & General Manager.

**John Erkenbrack**, Station, Business & General Sales Manager.

**Brigette Ward**, Local Sales Manager.

**Chuck Martin**, National Sales Manager.

**George Randell**, Chief Engineer.

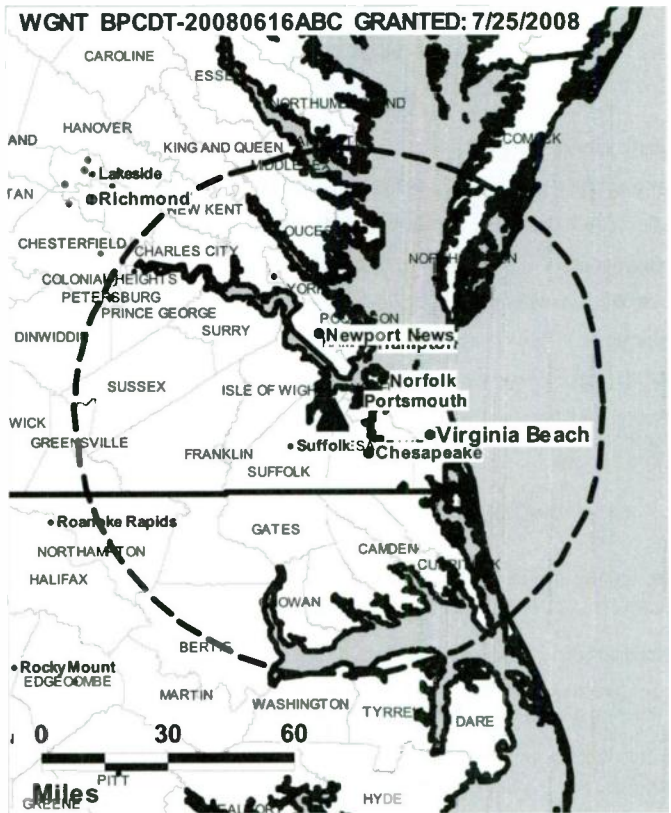
**Chris Wolf**, Programming & Creative Services Director.

**Chris Johnson**, Program Coordinator.

**Patrick Anderson**, On-Air Promotion Coordinator.

**Jonathan Young**, Production Coordinator.

**Diane Hall**, Traffic Manager.



© 2011 Warren Communications News

**Kafi Rouse**, Public Affairs Director.

**City of License:** Portsmouth. **Station DMA:** Norfolk-Portsmouth-Newport News, VA.

**Rank:** 43.

Circulation © 2010 Nielsen. Coverage based on Nielsen study.

GrandTotal	Cable TV Households	Non-cable TV Households	Total TV Households
Estimated Station Totals *	514,800	202,590	717,390
Average Weekly Circulation (2010)	159,830	74,301	234,131
Average Daily Circulation (2010)			88,161
Station DMA Total	Cable TV Households	Non-cable TV Households	Total TV Households
Estimated Station Totals *	500,980	190,150	691,130
Average Weekly Circulation (2010)	156,794	72,742	229,536
Average Daily Circulation (2010)			87,025
Other DMA Total	Cable TV Households	Non-cable TV Households	Total TV Households
Estimated Station Totals *	13,820	12,440	26,260
Average Weekly Circulation (2010)	3,036	1,559	4,595
Average Daily Circulation (2010)			1,136

\*Estimated station totals are sums of the Nielsen TV and Cable TV household estimates for each county in which the station registers viewing of more than 5% as per the Nielsen Survey Methods.

**WRLH-TV**  
**Ch. 26**

**Network Service:** MNT, FOX.

**Licensee:** WRLH Licensee LLC, 10706 Beaver Dam Rd, Cockeysville, MD 21030.

**Studio:** 1925 Westmoreland St, Richmond, VA 23230.

**Mailing Address:** 1925 Westmoreland St, Richmond, VA 23230.

**Phone:** 804-358-3535. **Fax:** 804-358-1495.

**E-mail:** sgenett@foxrichmond.com

**Web Site:** http://www.foxrichmond.com

**Technical Facilities:** Channel No. 26 (542-548 MHz). Authorized power: 800-kw max. visual, aural. Antenna: 1075-ft above av. terrain, 934-ft. above ground, 1292-ft. above sea level.

Latitude 37° 30' 45"  
Longitude 77° 36' 05"

**Note:** Latitude and longitude coordinates shown are based on the North American Datum of 1927 (NAD 27) as currently required by the Mass Media Bureau of the FCC.

**Ownership:** Sinclair Broadcast Group Inc. (Group Owner).

**Began Operation:** December 7, 2004. Began analog operations: February 20, 1982. Transfer to present owner by Sullivan Broadcasting Co. approved by FCC December 10, 2001 (Television Digest, Vol. 41:38). Sale to Sullivan Broadcasting Co. by Act III Broadcasting approved by FCC December 15, 1995. Sale to Act III Broadcasting approved by FCC September 9, 1988. Transfer to Busse Broadcasting approved by FCC 1987. Sale to Gillett Group by Times Mirror Co. following merger with A. S. Abell Co. approved by FCC September 4, 1986 (Vol. 26:28). Sale to A. S. Abell Co. by Television Corp. of Richmond approved by FCC April 24, 1985. Ceased analog operations: February 17, 2009.

**Represented (sales):** Katz Media Group.

**Personnel:**

**Steven Genett**, General Manager.

**Michael Dunlap**, General & National Sales Manager.

**Brandon Richards**, News Director.

**Sam Stevens**, Chief Engineer.

**Julie Dyer**, Business Manager.

**Linda Strickland**, Program Director.

**Tracey Taylor**, Marketing & Community Relations Director.

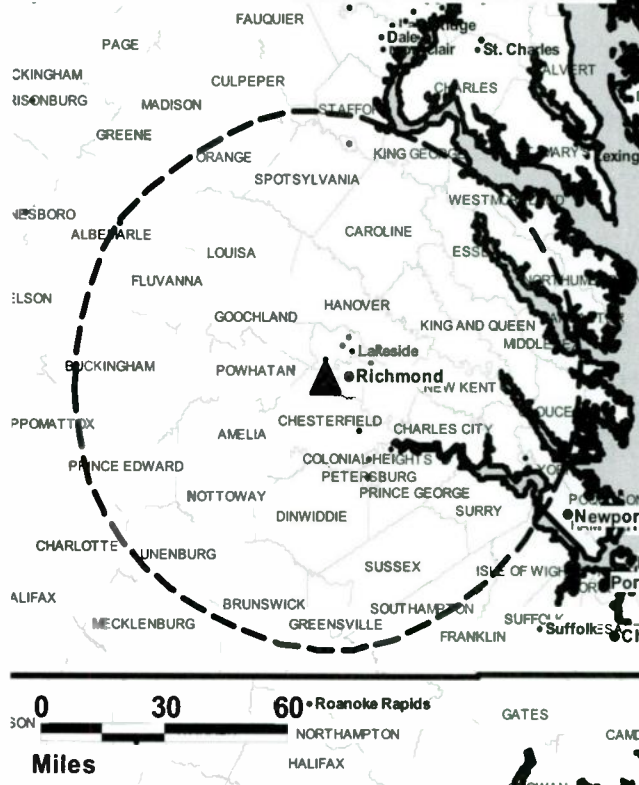
**Jay Endicott**, Production Manager.

**Mark Bartholomew**, Promotion Manager.

**Brenda Thomas**, Traffic Manager.

**City of License:** Richmond. **Station DMA:** Richmond-Petersburg, VA. **Rank:** 57.

WRLH-TV B MPCDT-20040507 ABE GRANTED: 7/14/2004



Circulation © 2010 Nielsen. Coverage based on Nielsen study.

GrandTotal	Cable TV Households	Non-cable TV Households	Total TV Households
Estimated Station Totals *	354,340	196,370	550,710
Average Weekly Circulation (2010)	187,061	109,079	296,140
Average Daily Circulation (2010)			112,224
Station DMA Total	Cable TV Households	Non-cable TV Households	Total TV Households
Estimated Station Totals *	316,750	185,870	502,620
Average Weekly Circulation (2010)	177,813	107,438	285,251
Average Daily Circulation (2010)			109,853
Other DMA Total	Cable TV Households	Non-cable TV Households	Total TV Households
Estimated Station Totals *	37,590	10,500	48,090
Average Weekly Circulation (2010)	9,248	1,641	10,889
Average Daily Circulation (2010)			2,371

\*Estimated station totals are sums of the Nielsen TV and Cable TV household estimates for each county in which the station registers viewing of more than 5% as per the Nielsen Survey Methods.

**WTVR-TV**  
**Ch. 25**

**Network Service:** CBS.

**Licensee:** Community Television of Alabama License LLC, 1717 Dixie Hwy, Ste 650, Fort Wright, KY 41011.

**Studio:** 3301 W. Broad St., Richmond, VA 23230.

**Mailing Address:** PO Box 11064, Richmond, VA 23230.

**Phone:** 804-254-3600. **Fax:** 804-254-3697.

**E-mail:** shayes@wtvr.com

**Web Site:** http://www.wtvr.com

**Technical Facilities:** Channel No. 25 (536-542 MHz). Authorized power: 410-kw max. visual, aural. Antenna: 1138-ft above av. terrain, 995-ft. above ground, 1353-ft. above sea level.

Latitude 37° 30' 45"  
Longitude 77° 36' 05"

**Note:** Latitude and longitude coordinates shown are based on the North American Datum of 1927 (NAD 27) as currently required by the Mass Media Bureau of the FCC.

**Multichannel TV Sound:** Stereo only.

**Satellite Earth Stations:** Transmitter NEC; Comtech, 5.2-meter Ku & C-band; Comtech, 5.2-meter C-band.

**Ownership:** Local TV Holdings LLC (Group Owner).

**Began Operation:** October 16, 2002. Standard and High Definition. Began analog operations: April 15, 1948. Sale to Park Communications by Wilbur M. Havens approved by FCC October 13, 1965. Transfer of control of Park Acquisition to John Fiorini & Gary Knapp approved by FCC March 27, 1995. Sale to Media General by Park Acquisition approved by FCC November 22, 1996. Media General swap of WTVR-TV with Ellis Communications (Raycom Media) for WSAV-TV Savannah, GA, WHLT Hattiesburg & WJTV Jackson, MS approved by FCC July 23, 1997. Due to acquisition of WWBT(TV) Richmond, VA, Raycom Media sold WTVR-TV to Community Television of Alabama License LLC to comply with FCC's duopoly rules. FCC approved sale March 12, 2009. Ceased analog operations: June 12, 2009.

**Represented (legal):** Dow Lohnes PLLC.

**Represented (sales):** TeleRep Inc.

**Personnel:**

**Stephen Hayes**, President, General Manager & General Sales Manager.

**Don Cox**, Engineering & Operations Director.

**Roger Katchen**, Chief Engineer.

**Steve Young**, Local Sales Manager.

**James Taguchi**, National Sales Manager.

**Bill Anderson**, News Director.

**Tricia Thurman**, Business Manager.

**Blake Peddicord**, Program Coordinator.

**Rick Farley**, Production Manager.

**Cherie Miller**, Research Director.

**Matt McClain**, Creative Services Director.

**WTVR-TV BPCDT-20020814AAP GRANTED: 10/29/2002**



© 2011 Warren Communications News

**Jessica Noll Messervy**, Local Program Director.

**Shayne Rogers**, Traffic Manager.

**City of License:** Richmond. **Station DMA:** Richmond-Petersburg, VA. **Rank:** 57.

Circulation © 2010 Nielsen. Coverage based on Nielsen study.

GrandTotal	Cable TV Households	Non-cable TV Households	Total TV Households
Estimated Station Totals *	376,740	201,090	577,830
Average Weekly Circulation (2010)	197,816	124,614	322,430
Average Daily Circulation (2010)			143,390
Station DMA Total	Cable TV Households	Non-cable TV Households	Total TV Households
Estimated Station Totals *	311,400	185,870	497,270
Average Weekly Circulation (2010)	185,235	122,594	307,829
Average Daily Circulation (2010)			140,505
Other DMA Total	Cable TV Households	Non-cable TV Households	Total TV Households
Estimated Station Totals *	65,340	15,220	80,560
Average Weekly Circulation (2010)	12,581	2,020	14,601
Average Daily Circulation (2010)			2,885

\*Estimated station totals are sums of the Nielsen TV and Cable TV household estimates for each county in which the station registers viewing of more than 5% as per the Nielsen Survey Methods.





**WDBJ**  
**Ch. 18**

**Network Service:** MNT, CBS.

**Licensee:** WDBJ Television Inc., PO Box 7, Roanoke, VA 24022-0007.

**Studio:** 2807 Hershberger Rd., Roanoke, VA 24017.

**Mailing Address:** PO Box 7, Roanoke, VA 24022-0007.

**Phone:** 540-344-7000. **Fax:** 540-344-5097.

**E-mail:** jmarks@wdbj7.com

**Web Site:** http://www.wdbj7.com

**Technical Facilities:** Channel No. 18 (494-500 MHz). Authorized power: 460-kw max. visual, aural. Antenna: 1988-ft above av. terrain, 125-ft. above ground, 3884-ft. above sea level.

Latitude 37° 11' 42"  
Longitude 80° 09' 23"

Holds CP for change to 675-kw max. visual; BPCDT-20090622ADU.

**Transmitter:** 8187 Honeysuckle Lane.

**Note:** Latitude and longitude coordinates shown are based on the North American Datum of 1927 (NAD 27) as currently required by the Mass Media Bureau of the FCC.

**Satellite Earth Stations:** Transmitter Harris; AFC, 3.7-meter Ku-band; Scientific-Atlanta, 4.6-meter Ku-band; Andrew, 5.6-meter Ku-band; Harris, 6.1-meter C-band; Scientific-Atlanta, 7-meter C-band; Scientific-Atlanta, M/A-Com, Harris receivers.

**Ownership:** Schurz Communications Inc. (Group Owner).

**Began Operation:** April 29, 2002. High Definition. Began analog operations: October 3, 1955. Sale to present owner by Times World Corp. approved by FCC October 29, 1969 (Television Digest, Vol. 9:44). Ceased analog operations: June 12, 2009.

**Represented (sales):** HRP: Television Station Representative.

**Represented (legal):** Fletcher, Heald & Hildreth PLC.

**Personnel:**

**Jeffrey A. Marks**, President & General Manager.

**Carl Guffey**, Operations & Engineering Director.

**Lolly Quigley**, General Sales Manager.

**Carol Agee**, Local Sales Manager.

**Brian Boush**, National Sales Manager.

**Amy Morris**, News Director.

**Alan Novitsky**, Engineering Manager.

**Angela McCaskill**, Business Manager.

**Mike Bell**, Programming & Promotion Director.

**Joel Sink**, Creative Services Director.

**Kelly Zuber**, Digital Media Director.

**Mark Layman**, Production Manager.



© 2011 Warren Communications News

**Debra Bell**, Traffic Manager.

**City of License:** Roanoke. **Station DMA:** Roanoke-Lynchburg, VA. **Rank:** 66.

Circulation © 2010 Nielsen. Coverage based on Nielsen study.

GrandTotal	Cable TV Households	Non-cable TV Households	Total TV Households
Estimated Station Totals *	258,140	300,680	558,820
Average Weekly Circulation (2010)	156,123	165,965	322,088
Average Daily Circulation (2010)			177,440
Station DMA Total	Cable TV Households	Non-cable TV Households	Total TV Households
Estimated Station Totals *	174,990	250,530	425,520
Average Weekly Circulation (2010)	134,411	160,189	294,600
Average Daily Circulation (2010)			169,178
Other DMA Total	Cable TV Households	Non-cable TV Households	Total TV Households
Estimated Station Totals *	83,150	50,150	133,300
Average Weekly Circulation (2010)	21,712	5,776	27,488
Average Daily Circulation (2010)			8,262

\*Estimated station totals are sums of the Nielsen TV and Cable TV household estimates for each county in which the station registers viewing of more than 5% as per the Nielsen Survey Methods.



**WFXR**  
**Ch. 17**

**Network Service:** CW, FOX.

**Grantee:** GB Roanoke Licensing LLC, 915 Middle River Dr, Ste 409, Fort Lauderdale, FL 33304.

**Studio:** 2618 Colonial Ave., SW, Roanoke, VA 24015.

**Mailing Address:** PO Box 2127, Roanoke, VA 24009.

**Phone:** 540-344-2127. **Fax:** 540-342-2753.

**E-mail:** [dsaunders@fox2127.com](mailto:dsaunders@fox2127.com)

**Web Site:** <http://www.fox2127.com>

**Technical Facilities:** Channel No. 17 (488-494 MHz). Authorized power: 695-kw max. visual, aural. Antenna: 1949-ft above av. terrain, 112-ft. above ground, 3845-ft. above sea level.

Latitude	37°	11'	47.3"
Longitude	80°	09'	15.5"

**Note:** Latitude and longitude coordinates shown are based on the North American Datum of 1927 (NAD 27) as currently required by the Mass Media Bureau of the FCC.

**Ownership:** Grant Co. Inc. (Group Owner).

**Began Operation:** March 3, 2006. Began analog operations: November 11, 1986. Ceased analog operations: June 12, 2009.

**Represented (legal):** Wilkinson Barker Knauer LLP.

**Represented (sales):** Blair Television.

**Personnel:**

**Ralph Claussen**, General Manager & National Sales Manager.

**Deb Saunders**, Assistant Station Manager & Business Manager.

**Glenn Gunnussen**, Chief Engineer.

**Joe Spencer**, Program Director.

**Debbie Reardon**, Promotion Director.

**Mike Hanger**, Production Manager.

**Sherri Parrish**, Traffic Manager.

**City of License:** Roanoke. **Station DMA:** Roanoke-Lynchburg, VA. **Rank:** 66.

TELEVISION & CABLE  
**Factbook Online**

continuous updates    fully searchable    easy to use

For more information call 800-771-9202 or visit [www.warren-news.com](http://www.warren-news.com)

**WFXR BPCDT-20080619AJU GRANTED: 1/8/2009**



© 2011 Warren Communications News

Circulation © 2010 Nielsen. Coverage based on Nielsen study.

GrandTotal	Cable TV Households	Non-cable TV Households	Total TV Households
Estimated Station Totals *	176,970	272,920	449,890
Average Weekly Circulation (2010)	105,566	114,298	219,864
Average Daily Circulation (2010)			80,923
Station DMA Total	Cable TV Households	Non-cable TV Households	Total TV Households
Estimated Station Totals *	174,990	250,530	425,520
Average Weekly Circulation (2010)	104,915	112,987	217,902
Average Daily Circulation (2010)			80,486
Other DMA Total	Cable TV Households	Non-cable TV Households	Total TV Households
Estimated Station Totals *	1,980	22,390	24,370
Average Weekly Circulation (2010)	651	1,311	1,962
Average Daily Circulation (2010)			437

\*Estimated station totals are sums of the Nielsen TV and Cable TV household estimates for each county in which the station registers viewing of more than 5% as per the Nielsen Survey Methods.

**WPXR-TV**  
**Ch. 36**

**Network Service:** ION.

**Licensee:** ION Media License Co. LLC, 601 Clearwater Park Rd, West Palm Beach, FL 33401-6233.

**Studio:** 401 3rd St SW, Roanoke, VA 24011.

**Mailing Address:** 401 3rd St SW, Roanoke, VA 24011.

**Phone:** 540-857-0038. **Fax:** 540-345-8568.

**E-mail:** josephkoker@ionmedia.com

**Web Site:** http://www.iontelevision.com

**Technical Facilities:** Channel No. 36 (602-608 MHz). Authorized power: 700-kw max. visual, aural. Antenna: 2044-ft above av. terrain, 180-ft. above ground, 3940-ft. above sea level.

Latitude 37° 11' 37"  
Longitude 80° 09' 25"

**Note:** Latitude and longitude coordinates shown are based on the North American Datum of 1927 (NAD 27) as currently required by the Mass Media Bureau of the FCC.

**Ownership:** ION Media Networks Inc. (Group Owner).

**Began Operation:** April 1, 2002. Standard Definition. Began analog operations: January 3, 1986. Ceased analog operations: June 12, 2009. Transfer of control by ION Media Networks Inc. from ION Media Networks Liquidating Trust to Media Holdco LP approved by FCC December 17, 2009. Involuntary assignment from debtor in possession status approved by FCC September 28, 2009. Involuntary assignment to debtor in possession status approved by FCC June 5, 2009. Transfer of control by ION Media Networks Inc. from Paxson Management Corp. & Lowell W. Paxson to CIG Media LLC approved by FCC December 31, 2007. Paxson Communications Corp. became ION Media Networks Inc. on June 26, 2006. Sale to Paxson Communications Corp. by Vine & Branch Inc. approved by FCC August 21, 1997.

**Represented (legal):** Dow Lohnes PLLC.

**Personnel:**

Shirley Bundy, Station Operations Manager.

George Stein, Chief Engineer.

Genia Wright, Traffic Manager.

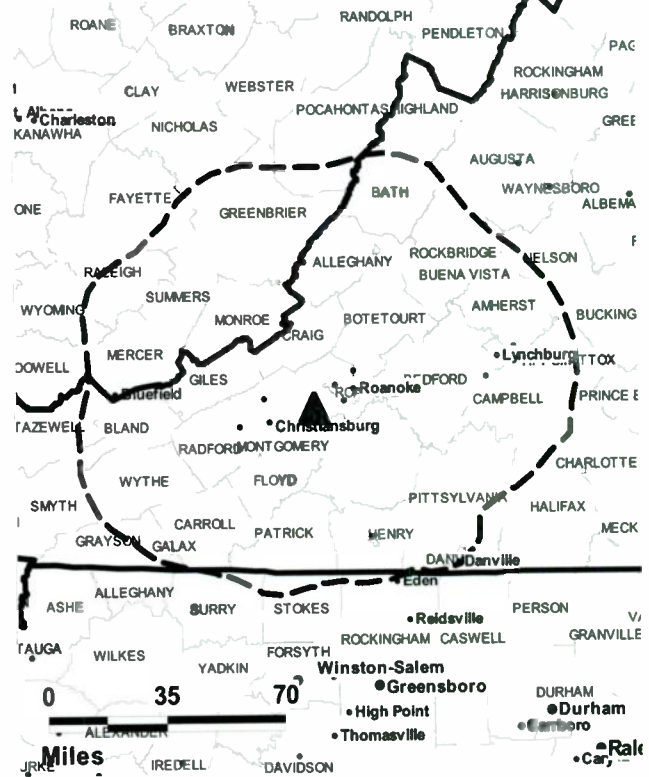
**City of License:** Roanoke. **Station DMA:** Roanoke-Lynchburg, VA. **Rank:** 66.



**Get the industry standard FREE —**

For a no-obligation trial call 800-771-9202 or visit www.warren-news.com

**WPXR-TV BPCDT-19990903AAF GRANTED: 1/11/2001**



© 2011 Warren Communications News

Circulation © 2010 Nielsen. Coverage based on Nielsen study.

GrandTotal	Cable TV Households	Non-cable TV Households	Total TV Households
Estimated Station Totals *	171,810	119,440	291,250
Average Weekly Circulation (2010)	23,775	9,021	32,796
Average Daily Circulation (2010)			7,644
Station DMA Total	Cable TV Households	Non-cable TV Households	Total TV Households
Estimated Station Totals *	170,480	119,440	289,920
Average Weekly Circulation (2010)	23,674	9,021	32,695
Average Daily Circulation (2010)			7,629
Other DMA Total	Cable TV Households	Non-cable TV Households	Total TV Households
Estimated Station Totals *	1,330	0	1,330
Average Weekly Circulation (2010)	101	0	101
Average Daily Circulation (2010)			15

\*Estimated station totals are sums of the Nielsen TV and Cable TV household estimates for each county in which the station registers viewing of more than 5% as per the Nielsen Survey Methods.

**WLSL-TV**  
**Ch. 30**

**Network Service:** NBC.

**Grantee:** Media General Communications Holdings LLC, 333 E Franklin St, Richmond, VA 23219.

**Studio:** 401 3rd St. SW, Roanoke, VA 24011.

**Mailing Address:** PO Box 10, Roanoke, VA 24022-0010.

**Phone:** 540-981-9110; 540-981-9126. **Fax:** 540-981-9709.

**E-mail:** news@wsls.com

**Web Site:** http://www.wsls.com

**Technical Facilities:** Channel No. 30 (566-572 MHz). Authorized power: 1000-kw max. visual, aural. Antenna: 1942-ft above av. terrain, 136-ft. above ground, 3857-ft. above sea level.

Latitude 37° 12' 03"  
Longitude 80° 08' 54"

**Note:** Latitude and longitude coordinates shown are based on the North American Datum of 1927 (NAD 27) as currently required by the Mass Media Bureau of the FCC.

**Ownership:** Media General Inc. (Group Owner).

**Began Operation:** July 1, 2005. Began analog operations: December 11, 1952. Sale to Park Communications by Shenandoah Life Insurance Co. approved by FCC September 10, 1969 (Television Digest, Vol. 9:36, 37). Transfer of control of Park Acquisition to John Fiorini & Gary Knapp approved by FCC March 27, 1995. Sale to present owner by Park Acquisition approved by FCC November 22, 1996 (Vol. 36:31). Ceased analog operations: June 12, 2009.

**Personnel:**

**Warren Filhr**, Vice President & General Manager.

**Scott Martin**, National Sales Manager.

**Melissa Preas**, News Director.

**Ricky Williams**, Chief Engineer.

**Judy Ralph**, Human Resources Director.

**Kevin Kirkalde**, Marketing Director.

**Joe Castiglioni**, Creative Services Supervisor.

**Sheena Terry**, Traffic Manager.

**Ashley Kinzie**, Programming Coordinator.

**City of License:** Roanoke. **Station DMA:** Roanoke-Lynchburg, VA. **Rank:** 66.

**WLSL-TV BPCDT-20080619ABS GRANTED: 8/28/2008**



© 2011 Warren Communications News

Circulation © 2010 Nielsen. Coverage based on Nielsen study.

GrandTotal	Cable TV Households	Non-cable TV Households	Total TV Households
Estimated Station Totals *	207,650	258,120	465,770
Average Weekly Circulation (2010)	121,230	134,881	256,111
Average Daily Circulation (2010)			125,577
Station DMA Total	Cable TV Households	Non-cable TV Households	Total TV Households
Estimated Station Totals *	174,990	250,530	425,520
Average Weekly Circulation (2010)	116,407	134,092	250,499
Average Daily Circulation (2010)			124,373
Other DMA Total	Cable TV Households	Non-cable TV Households	Total TV Households
Estimated Station Totals *	32,660	7,590	40,250
Average Weekly Circulation (2010)	4,823	789	5,612
Average Daily Circulation (2010)			1,204

\*Estimated station totals are sums of the Nielsen TV and Cable TV household estimates for each county in which the station registers viewing of more than 5% as per the Nielsen Survey Methods.



**WVBT**  
**Ch. 29**

**Network Service:** FOX.

**Licensee:** WAVY Broadcasting LLC, 4 Richmond Sq, Ste 200, Providence, RI 02906.

**Studio:** 300 Wavy St, Portsmouth, VA 23704.

**Mailing Address:** 300 Wavy St, Portsmouth, VA 23704.

**Phone:** 757-393-4343. **Fax:** 757-393-7615.

**E-mail:** doug.davis@wavy.com

**Web Site:** http://www.fox43tv.com

**Technical Facilities:** Channel No. 29 (560-566 MHz). Authorized power: 1000-kw max. visual, aural. Antenna: 801-ft above av. terrain, 801-ft. above ground, 823-ft. above sea level.

Latitude 36° 49' 14"  
Longitude 76° 30' 41"

Holds CP for change to 791-ft above av. terrain, 791-ft. above ground, 814-ft. above sea level; BPCDT-20080619AJD.

**Note:** Latitude and longitude coordinates shown are based on the North American Datum of 1927 (NAD 27) as currently required by the Mass Media Bureau of the FCC.

**Ownership:** LIN TV Corp. (Group Owner).

**Began Operation:** March 21, 2002. Standard Definition. Began analog operations: December 17, 1992. Sale to present owner by Beach 43 Corp. approved by FCC January 9, 2002. Sale to Beach 43 Corp. by The 43 Corp. approved by FCC July 28, 1995. Ceased analog operations: June 12, 2009.

**Represented (sales):** Blair Television.

**Personnel:**

Doug Davis, President & General Manager.

John Cochrane, Director of Sales.

Nick Hasencz, Local Sales Manager.

Eileen Baggett, National Sales Manager.

Kathy Hostetter, News Director.

David Seals, Assistant News Director.

Les Garrenton, Engineering Director.

Lisa Hansen, Regional Business Manager.

Judy Triska, Promotion Director.

Latonya Hunter, Research Development Director.

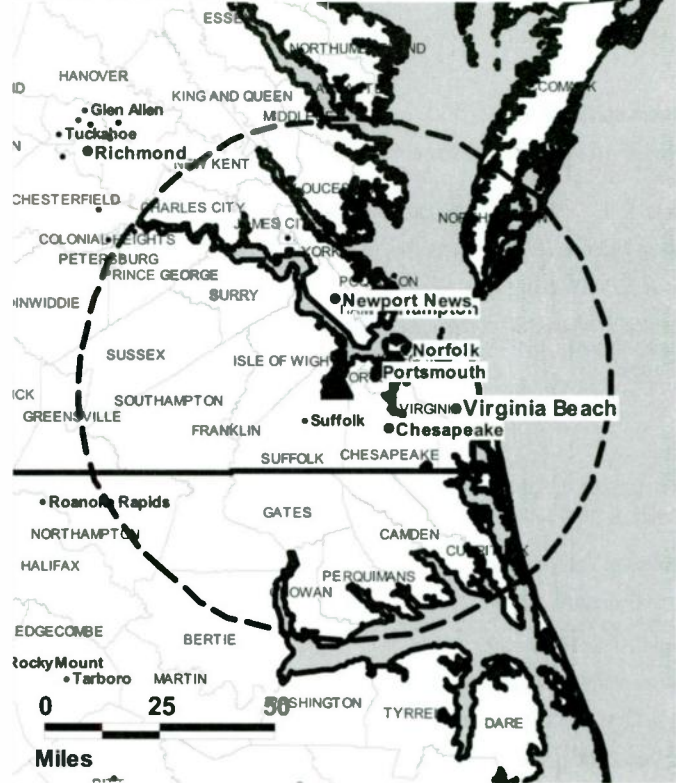
David Whitbner Jr., Production Director.

Eather White, Traffic Manager.

**City of License:** Virginia Beach.

**Station DMA:** Norfolk-Portsmouth-Newport News, VA. **Rank:** 43.

**WVBT BPCDT-20080619AJD GRANTED: 7/24/2008**

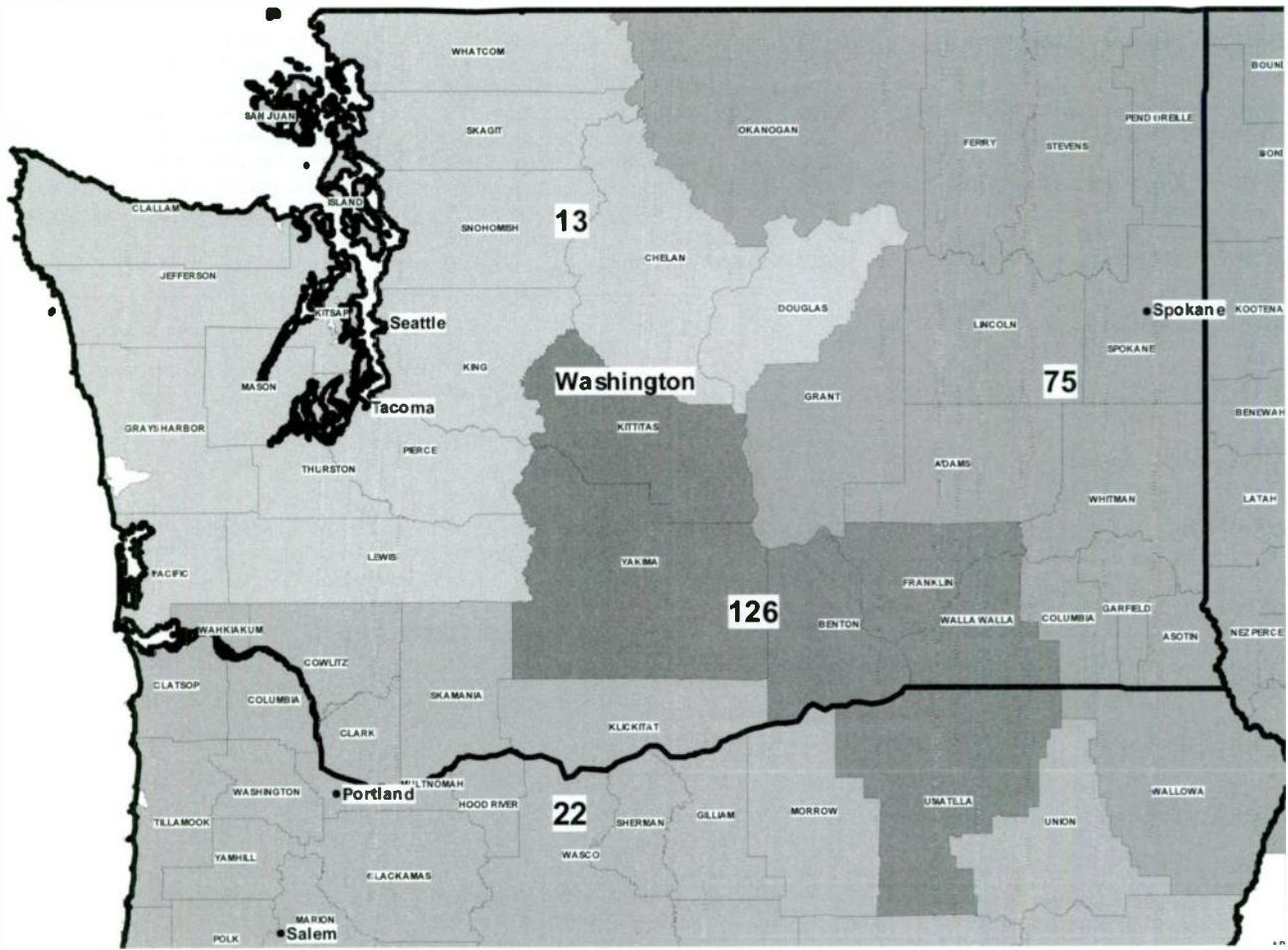


© 2011 Warren Communications News

Circulation © 2010 Nielsen. Coverage based on Nielsen study.

Grand Total	Cable TV Households	Non-cable TV Households	Total TV Households
Estimated Station Totals *	506,260	199,410	705,670
Average Weekly Circulation (2010)	262,472	109,752	372,224
Average Daily Circulation (2010)			127,401
Station DMA Total	Cable TV Households	Non-cable TV Households	Total TV Households
Estimated Station Totals *	502,960	190,150	693,110
Average Weekly Circulation (2010)	261,534	107,968	369,502
Average Daily Circulation (2010)			126,457
Other DMA Total	Cable TV Households	Non-cable TV Households	Total TV Households
Estimated Station Totals *	3,300	9,260	12,560
Average Weekly Circulation (2010)	938	1,784	2,722
Average Daily Circulation (2010)			944

\*Estimated station totals are sums of the Nielsen TV and Cable TV household estimates for each county in which the station registers viewing of more than 5% as per the Nielsen Survey Methods.



© 2011 Warren Communications News

MARKET	NIelsen DMA TV HOUSEHOLDS	RANK	MARKET AREA COMMERCIAL STATIONS
Seattle-Tacoma, WA	1,874,750	13	KBCB (19); KCPQ (13); KING-TV (48); KIRO-TV (39); KMYQ (25); KOMO-TV (38); KONG (31); KPST (44); KSTW (11); KTBW-TV (14); KUNS-TV (50); KVOS-TV (35); KWPX-TV (33)
Portland, OR	1,197,780	22	KATU (43); KGW (8); KNMT (45); KOIN (40); KPDX (48); KPTV (12); KPXG-TV (22); KRCW-TV (33); KUNP (16)
Spokane, WA	424,220	75	KAYU-TV (28); KGPX-TV (34); KHQ-TV (15); KLEW-TV (32); KREM (20); KSKN (36); KXLY-TV (13)
Yakima-Pasco-Richland-Kennewick, WA	225,320	126	KAPP (14); KEPR-TV (18); KFFX-TV (11); KIMA-TV (33); KNDO (16); KNDU (26); KVEW (44)

**Washington Station Totals as of October 1, 2010**

	VHF	UHF	TOTAL
Commercial Television	3	23	26
Educational Television	3	5	8
	6	28	34

(Continued on next page)

**Washington TV Station Index**

KAPP — Yakima, WA (14) .....	p. A-1376	KING-TV — Seattle, WA (48).....	p. A-1361	KSKN — Spokane, WA (36) .....	p. A-1370
KAYU-TV — Spokane, WA (28) .....	p. A-1366	KIRO-TV — Seattle, WA (39).....	p. A-1362	KSTW — Tacoma, WA (11) .....	p. A-1373
KBCB — Bellingham, WA (19).....	p. A-1355	KMYQ — Seattle, WA (25) .....	p. A-1363	KTBW-TV — Tacoma, WA (14) .....	p. A-1374
KCPQ — Tacoma, WA (13) .....	p. A-1372	KNDO — Yakima, WA (16).....	p. A-1378	KUNS-TV — Bellevue, WA (50) .....	p. A-1353
KEPR-TV — Pasco, WA (18).....	p. A-1359	KNDU — Richland, WA (26).....	p. A-1360	KVEW — Kennewick, WA (44) .....	p. A-1358
KGPX-TV — Spokane, WA (34) .....	p. A-1367	KOMO-TV — Seattle, WA (38).....	p. A-1364	KVOS-TV — Bellingham, WA (35) .....	p. A-1356
KHQ-TV — Spokane, WA (15).....	p. A-1368	KONG — Everett, WA (31).....	p. A-1357	KWPX-TV — Bellevue, WA (33).....	p. A-1354
KIMA-TV — Yakima, WA (33) .....	p. A-1377	KPDX — Vancouver, WA (48) .....	p. A-1375	KXLY-TV — Spokane, WA (13) .....	p. A-1371
		KPST — Seattle, WA (44).....	p. A-1365		
		KREM — Spokane, WA (20).....	p. A-1369		



**KUNS-TV**  
**Ch. 50**

**Network Service:** UNV.

**Licensee:** Fisher Broadcasting-Bellevue TV LLC, 100 4th Ave N, Ste 510, Seattle, WA 98109.

**Studio:** 140 Fourth Ave, Seattle, WA 98109.

**Mailing Address:** 100 4th Ave N, Ste 510, Seattle, WA 98109.

**Phone:** 206-404-4199. **Fax:** 206-404-4422.

**E-mail:** info@kunstv.com

**Web Site:** http://www.kunstv.com

**Technical Facilities:** Channel No. 50 (686-692 MHz). Authorized power: 240-kw max. visual, aural. Antenna: 2359-ft above av. terrain, 279-ft. above ground, 3123-ft. above sea level.

Latitude 47° 30' 17"  
Longitude 121° 58' 04"

Requests CP for change to 1000-kw max. visual, 801-ft above av. terrain, 486-ft. above ground, 936-ft. above sea level; lat. 47° 37' 55", long. 122° 21' 09", BPCDT-20080620AGX.

**Transmitter:** W. Tiger Mountain Communications Site, 2-mi. SW of intersection of 203 & I-90.

**Note:** Latitude and longitude coordinates shown are based on the North American Datum of 1927 (NAD 27) as currently required by the Mass Media Bureau of the FCC.

**Ownership:** Fisher Communications Inc. (Group Owner).

**Began Operation:** July 7, 2006. Began analog operations: August 8, 1999. Transfer of control from Christopher J. Racine (75% to 0) to Fisher Broadcasting Co. (25% to 100%) approved by FCC August 11, 2006. Transfer from Ray Wick, et al. to Christopher Racine approved by FCC July 14, 2000. Ceased analog operations: June 12, 2009.

**Represented (sales):** Katz Media Group.

**Represented (legal):** Covington & Burling.

**Personnel:**

**James Clayton**, General Manager.

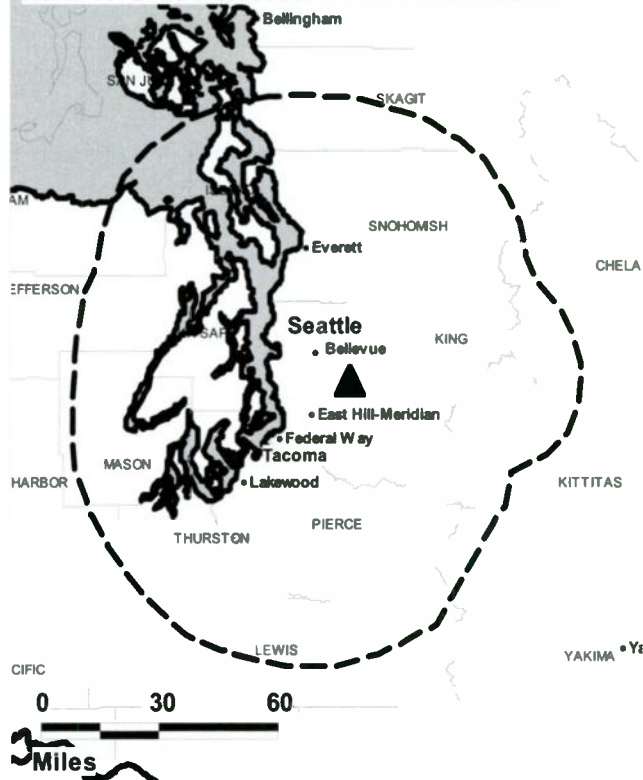
**John Barrett**, Chief Engineer.

**Janene Drats**, General Sales Manager.

**Denise M. Llanes Cabo**, Sales Assistant.

**City of License:** Bellevue. **Station DMA:** Seattle-Tacoma, WA. **Rank:** 13.

KUNS-TV BPCDT-19990317KH GRANTED: 3/2/2001



© 2011 Warren Communications News

Circulation © 2010 Nielsen. Coverage based on Nielsen study.

GrandTotal	Cable TV Households	Non-cable TV Households	Total TV Households
Estimated Station Totals *	0	56,510	56,510
Average Weekly Circulation (2010)	0	5,469	5,469
Average Daily Circulation (2010)		805	805

Station DMA Total	Cable TV Households	Non-cable TV Households	Total TV Households
Estimated Station Totals *	0	56,510	56,510
Average Weekly Circulation (2010)	0	5,469	5,469
Average Daily Circulation (2010)		805	805

\*Estimated station totals are sums of the Nielsen TV and Cable TV household estimates for each county in which the station registers viewing of more than 5% as per the Nielsen Survey Methods.

**KWPX-TV**  
**Ch. 33**

**Network Service:** ION.

**Licensee:** ION Media License Co. LLC, 601 Clearwater Park Rd, West Palm Beach, FL 33401-6233.

**Studio:** 8112-C 304th Ave SE, PO Box 426, Preston, WA 98050.

**Mailing Address:** PO Box 426, Preston, WA 98050.

**Phone:** 425-222-6010. **Fax:** 425-222-6032.

**E-mail:** josephkoker@ionmedia.com

**Web Site:** http://www.iontelevision.com

**Technical Facilities:** Channel No. 33 (584-590 MHz). Authorized power: 179-kw max. visual, aural. Antenna: 2349-ft above av. terrain, 272-ft. above ground, 3111-ft. above sea level.

Latitude 47° 30' 17"  
Longitude 121° 58' 06"

Holds CP for change to 400-kw max. visual; BMPCDT-20080620AJH.

**Note:** Latitude and longitude coordinates shown are based on the North American Datum of 1927 (NAD 27) as currently required by the Mass Media Bureau of the FCC.

**Ownership:** ION Media Networks Inc. (Group Owner).

**Began Operation:** October 28, 2002. Standard Definition. Began analog operations: May 17, 1989. Ceased analog operations: February 17, 2009. Sale to NW TV Inc. by Robert Gill Communications LP approved by FCC January 6, 1995. Left air, date unreported. Resumed operation November 1, 1995. Sale to ValueVision International by NW TV Inc. approved by FCC January 26, 1996. Sale to Paxson Communications Corp. by ValueVision International approved by FCC February 2, 1998. Paxson Communications Corp. became ION Media Networks Inc. on June 26, 2006. Transfer of control by ION Media Networks Inc. from Paxson Management Corp. & Lowell W. Paxson to CIG Media LLC approved by FCC December 31, 2007. Involuntary assignment to debtor in possession status approved by FCC June 5, 2009. Involuntary assignment from debtor in possession status approved by FCC September 28, 2009. Transfer of control by ION Media Networks Inc. from ION Media Networks Liquidating Trust to Media Holdco LP approved by FCC December 17, 2009. Sale to Urban Television LLC pends.

**Represented (legal):** Dow Lohnes PLLC.

**Represented (engineering):** du Treil, Lundin & Rackley Inc.

**Personnel:**

**Monica Nelsen**, Station Operations Manager.

**Terry Spring**, Chief Engineer.

**Erin Larson**, Traffic Manager.

**City of License:** Bellevue. **Station DMA:** Seattle-Tacoma, WA. **Rank:** 13.

**KWPX-TV BMPCDT-20080620AJH GRANTED: 12/2/2008**



Circulation © 2010 Nielsen. Coverage based on Nielsen study.

GrandTotal	Cable TV Households	Non-cable TV Households	Total TV Households
Estimated Station Totals *	1,305,020	352,470	1,657,490
Average Weekly Circulation (2010)	202,360	23,394	225,754
Average Daily Circulation (2010)			50,244

Station DMA Total	Cable TV Households	Non-cable TV Households	Total TV Households
Estimated Station Totals *	1,305,020	352,470	1,657,490
Average Weekly Circulation (2010)	202,360	23,394	225,754
Average Daily Circulation (2010)			50,244

\*Estimated station totals are sums of the Nielsen TV and Cable TV household estimates for each county in which the station registers viewing of more than 5% as per the Nielsen Survey Methods.

**KBCB**  
**Ch. 19**

**Network Service:** IND.

**Licensee:** World Television of Washington LLC, 5670 Wilshire Blvd, Ste 1300, Los Angeles, CA 90036.

**Studio:** 4164 Meridian St, Ste 102, Bellingham, WA 98226.

**Mailing Address:** 4164 Meridian St, Ste 102, Bellingham, WA 98226.

**Phone:** 360-647-8842. **Fax:** 360-647-9204.

**E-mail:** info@kbcbtv.com

**Web Site:** http://www.kbcbtv.com

**Technical Facilities:** Channel No. 19 (500-506 MHz). Authorized power: 165-kw max. visual, aural. Antenna: 2484-ft above av. terrain, 487-ft. above ground, 2600-ft. above sea level.

Latitude 48° 40' 46"  
Longitude 122° 50' 31"

**Note:** Latitude and longitude coordinates shown are based on the North American Datum of 1927 (NAD 27) as currently required by the Mass Media Bureau of the FCC.

**Ownership:** Frank Washington (Group Owner); Venture Technologies Group LLC (Group Owner).

**Began Operation:** January 12, 2004. Station temporarily ceased operations January 2006 due to electrical problem at transmitter site. Station resumed operations April 9, 2008. Began analog operations: August 15, 1997. Ceased analog operations: February 17, 2009.

**Personnel:**

**Andy Wilcoxson,** Station Manager & Chief Engineer.

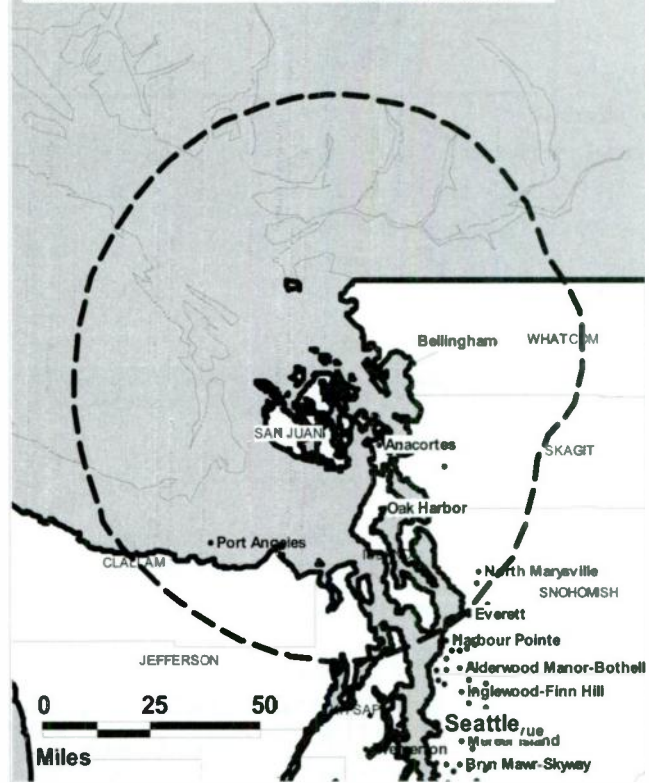
**Karen Phelps,** General Sales Manager & Program Director.

**City of License:** Bellingham. **Station DMA:** Seattle-Tacoma, WA. **Rank:** 13.

**Communications Daily**  
Warren Communications News 

**Get the industry standard FREE —**  
For a no-obligation trial call 800-771-9202 or visit www.warren-news.com

KBCB BPCDT-19991101AEB GRANTED: 2/21/2003



© 2011 Warren Communications News

Circulation © 2010 Nielsen. Coverage based on Nielsen study.

GrandTotal	Cable TV Households	Non-cable TV Households	Total TV Households
Estimated Station Totals *	10,960	0	10,960
Average Weekly Circulation (2010)	712	0	712
Average Daily Circulation (2010)			55
Station DMA Total	Cable TV Households	Non-cable TV Households	Total TV Households
Estimated Station Totals *	10,960	0	10,960
Average Weekly Circulation (2010)	712	0	712
Average Daily Circulation (2010)			55

\*Estimated station totals are sums of the Nielsen TV and Cable TV household estimates for each county in which the station registers viewing of more than 5% as per the Nielsen Survey Methods.

**KVOS-TV**  
**Ch. 35**

**Network Service:** IND.

**Licensee:** Newport Television LLC, 50 Kennedy Plz, Providence, RI 02903.

**Studio:** 1151 Ellis St, Bellingham, WA 98225.

**Mailing Address:** 1151 Ellis St, Bellingham, WA 98225.

**Phone:** 360-671-1212. **Fax:** 360-647-0824.

**E-mail:** gmanager@kvos.com

**Web Site:** http://www.kvos.com

**Technical Facilities:** Channel No. 35 (596-602 MHz). Authorized power: 580-kw max. visual, aural. Antenna: 2621-ft above av. terrain, 468-ft. above ground, 2738-ft. above sea level.

Latitude 48° 40' 50"  
Longitude 122° 50' 22"

**Note:** Latitude and longitude coordinates shown are based on the North American Datum of 1927 (NAD 27) as currently required by the Mass Media Bureau of the FCC.

**Satellite Earth Stations:** Transmitter NEC; Microdyne, 7-meter; Harris, 7-meter; Microdyne receivers.

**Ownership:** Newport Television LLC (Group Owner).

**Began Operation:** February 1, 2003. Standard Definition. Began analog operations: May 23, 1953. Sale to LK Station Group LLC (Barbara Laurence, et al.) by Newport Television Inc. approved by FCC February 27, 2008, but never consummated. Sale to present owner by Clear Channel Communications Inc. approved by FCC November 29, 2007. In stock swap, Clear Channel Broadcasting Inc. acquired The Ackerley Group. FCC approved deal May 29, 2002. Sale to The Ackerley Group approved by FCC June 5, 1985. Sale to Wometco Enterprises Inc. by Rogan Jones & associates approved by FCC March 29, 1961. Ceased analog operations: February 17, 2009.

**Represented (legal):** Covington & Burling.

**Personnel:**

**Bill Wright**, Vice President & General Manager.

**Jacky Nelson**, Sales Director.

**Sabrina Hlebichuk**, National Sales Coordinator.

**Bob Hlebichuck**, News Coordinator.

**Stephen Cornmesser**, Chief Engineer.

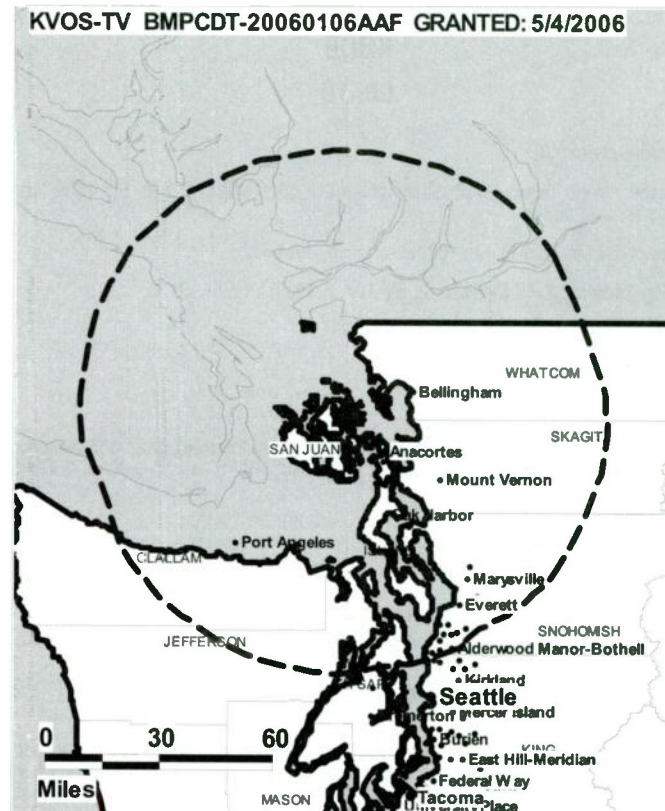
**Joan McCauley**, Business Manager.

**Kim Russell**, Program Administrator.

**Amanda Barry**, Research & Development Director.

**Joyce Lorenz**, Traffic Manager.

KVOS-TV BMPCDT-20060106AAF GRANTED: 5/4/2006



© 2011 Warren Communications News

**City of License:** Bellingham. **Station DMA:** Seattle-Tacoma, WA. **Rank:** 13.

Circulation © 2010 Nielsen. Coverage based on Nielsen study.

GrandTotal	Cable	Non-cable	Total
	TV Households	TV Households	
Estimated Station Totals *	113,760	30,330	144,090
Average Weekly Circulation (2010)	20,337	7,036	27,373
Average Daily Circulation (2010)			9,146

Station DMA Total	Cable	Non-cable	Total
	TV Households	TV Households	
Estimated Station Totals *	113,760	30,330	144,090
Average Weekly Circulation (2010)	20,337	7,036	27,373
Average Daily Circulation (2010)			9,146

\*Estimated station totals are sums of the Nielsen TV and Cable TV household estimates for each county in which the station registers viewing of more than 5% as per the Nielsen Survey Methods.

**KONG**  
**Ch. 31**

**Network Service:** IND.

**Licensee:** KONG-TV Inc., 400 S Record St, Dallas, TX 75202-4806.

**Studio:** 333 Dexter Ave. N, Seattle, WA 98109.

**Mailing Address:** 333 Dexter Ave N, Seattle, WA 98109.

**Phone:** 206-448-5555. **Fax:** 206-448-2525.

**E-mail:** jrose@king5.com

**Web Site:** http://www.king5.com/on-tv/kong

**Technical Facilities:** Channel No. 31 (572-578 MHz). Authorized power: 700-kw max. visual, aural. Antenna: 715-ft above av. terrain, 417-ft. above ground, 846-ft. above sea level.

Latitude	47°	37'	55"
Longitude	122°	20'	59"

Requests CP for change to 1000-kw max. visual, 715-ft above av. terrain, 417-ft. above ground, 847-ft. above sea level; BPCDT-20080617AEE.

**Note:** Latitude and longitude coordinates shown are based on the North American Datum of 1927 (NAD 27) as currently required by the Mass Media Bureau of the FCC.

**Ownership:** Belo Corp. (Group Owner).

**Began Operation:** February 1, 2002. High Definition. Began analog operations: July 8, 1997. Sale to present owner by Zeus Corp. of Washington Inc. approved by FCC January 18, 2000 (Television Digest, Vol. 40:10). Ceased analog operations: June 12, 2009.

**Personnel:**

**Ray Heacox**, President & General Manager.

**Willie McClarron**, Broadcast Operations Manager.

**Christina Fraser**, Program Operations Manager.

**Jim Rose**, Director of Sales & Marketing.

**Luke Hublou**, Local Sales Manager.

**Mitch Boyle**, National Sales Manager.

**Mark Ginther**, News Director.

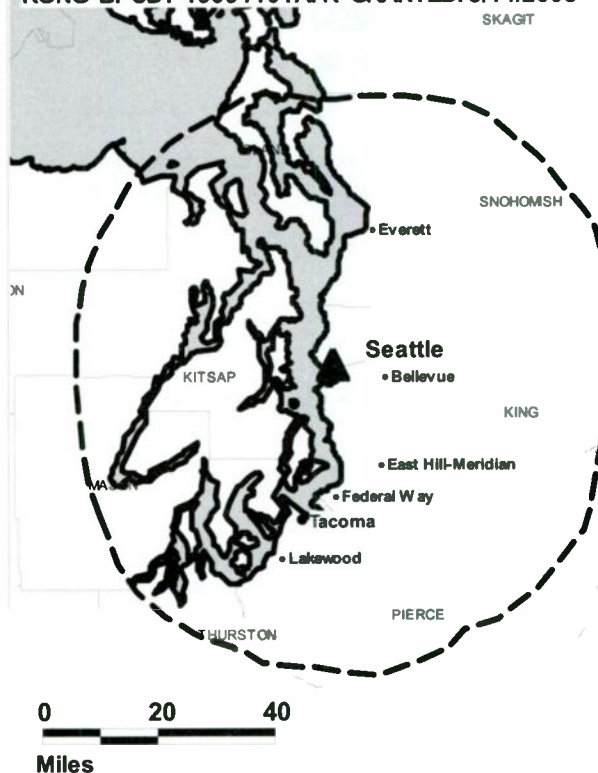
**Kathy Palmer**, Chief Engineer.

**Sheldon Lee**, Business Manager.

**Erin Twelker**, Traffic Manager.

**City of License:** Everett. **Station DMA:** Seattle-Tacoma, WA. **Rank:** 13.

KONG BPCDT-19991101AFR GRANTED: 3/14/2003



© 2011 Warren Communications News

Circulation © 2010 Nielsen. Coverage based on Nielsen study.

GrandTotal	Cable TV Households	Non-cable TV Households	Total TV Households
Estimated Station Totals *	1,290,000	429,320	1,719,320
Average Weekly Circulation (2010)	517,697	135,673	653,370
Average Daily Circulation (2010)			200,023
Station DMA Total	Cable TV Households	Non-cable TV Households	Total TV Households
Estimated Station Totals *	1,290,000	429,320	1,719,320
Average Weekly Circulation (2010)	517,697	135,673	653,370
Average Daily Circulation (2010)			200,023

\*Estimated station totals are sums of the Nielsen TV and Cable TV household estimates for each county in which the station registers viewing of more than 5% as per the Nielsen Survey Methods.

**KVEW**  
**Ch. 44**

**Network Service:** MNT, ABC.

**Licensee:** Apple Valley Broadcasting Inc., 1610 S 24th Ave, Yakima, WA 98902-5719.

**Studio:** 601 N. Edison, Kennewick, WA 99336.

**Mailing Address:** 601 N. Edison, Yakima, WA 99336.

**Phone:** 509-735-8369. **Fax:** 509-735-7889.

**E-mail:** comments@kvewtv.com; brianp@kvewtv.com

**Web Site:** http://www.kvewtv.com

**Technical Facilities:** Channel No. 44 (650-656 MHz). Authorized power: 160-kw max. visual, aural. Antenna: 1325-ft above av. terrain, 243-ft. above ground, 2372-ft. above sea level.

Latitude 46° 06' 12"  
Longitude 119° 07' 57"

**Note:** Latitude and longitude coordinates shown are based on the North American Datum of 1927 (NAD 27) as currently required by the Mass Media Bureau of the FCC.

**Satellite Earth Station:** Transmitter NEC; M/A-Com, 5-meter; M/A-Com, Avantek receivers.

**Ownership:** Morgan Murphy Media (Group Owner).

**Began Operation:** May 1, 2002. Began analog operations: October 29, 1970. Ceased analog operations: February 17, 2009.

**Represented (legal):** Rini Coran PC.

**Personnel:**

**Elizabeth Murphy Burns**, President.

**Darrell Blue**, Vice President, Government Affairs & Community Relations.

**Brian Paul**, General Manager.

**Shawndell Wilson**, Sales Director.

**Shane Pierone**, Local Sales Manager.

**Neil Bennett**, Chief Engineer.

**Bob Cole**, Business Manager.

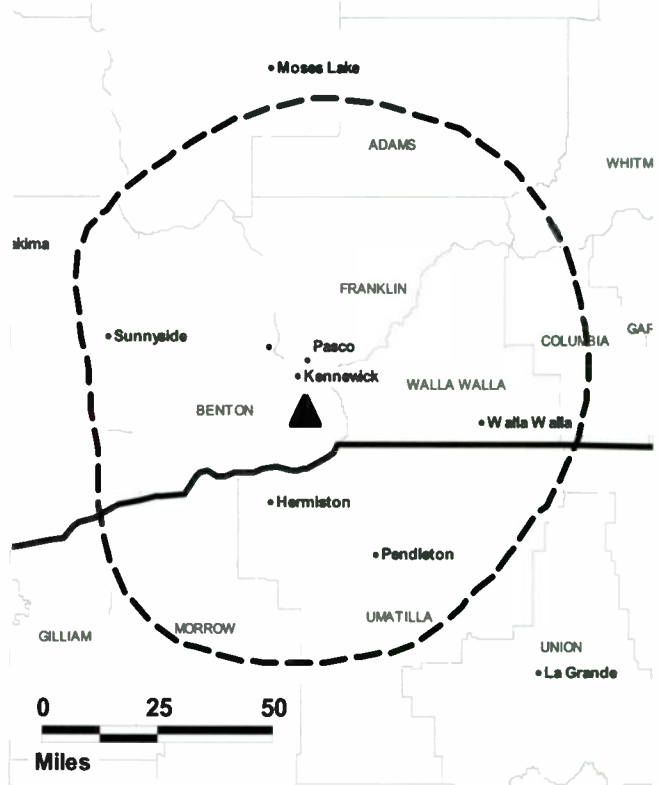
**Nancy Guin**, Promotion & Traffic Manager.

**John Wilkerson**, Production Manager.

**Mike Balmelli**, News Director.

**Cheryl Senpel**, Program & Human Resources Director.

KVEW BMPCDT-20080618ACS GRANTED: 3/16/2009



© 2011 Warren Communications News

**City of License:** Kennewick. **Station DMA:** Yakima-Pasco-Richland-Kennewick, WA.

**Rank:** 126.

Circulation © 2010 Nielsen. Coverage based on Nielsen study.

GrandTotal	Cable TV Households	Non-cable TV Households	Total TV Households
Estimated Station Totals *	55,290	132,270	187,560
Average Weekly Circulation (2010)	28,377	39,661	68,038
Average Daily Circulation (2010)			21,684
Station DMA Total	Cable TV Households	Non-cable TV Households	Total TV Households
Estimated Station Totals *	55,290	132,270	187,560
Average Weekly Circulation (2010)	28,377	39,661	68,038
Average Daily Circulation (2010)			21,684

\*Estimated station totals are sums of the Nielsen TV and Cable TV household estimates for each county in which the station registers viewing of more than 5% as per the Nielsen Survey Methods.

**KEPR-TV**

**Ch. 18**

**Network Service:** CBS.

**Licensee:** Fisher Broadcasting-Washington TV LLC, 600 University St, Ste 1525, Seattle, WA 98101.

**Studio:** 2807 W. Lewis St., Pasco, WA 99301.

**Mailing Address:** PO Box 2648, Pasco, WA 99302-2648.

**Phone:** 509-547-0547. **Fax:** 540-547-2845.

**E-mail:** dpraga@keprtv.com

**Web Site:** http://www.keprtv.com

**Technical Facilities:** Channel No. 18 (494-500 MHz). Authorized power: 32.43-kw max. visual, aural. Antenna: 1166-ft above av. terrain, 290-ft. above ground, 2325-ft. above sea level.

Latitude 46° 05' 51"  
Longitude 119° 11' 29"

Requests CP for change to 83-kw max. visual, 1204-ft above av. terrain, 331-ft. above ground, 2366-ft. above sea level; BPCDT-20080617ADA.

**Note:** Latitude and longitude coordinates shown are based on the North American Datum of 1927 (NAD 27) as currently required by the Mass Media Bureau of the FCC.

**Ownership:** Fisher Communications Inc. (Group Owner).

**Began Operation:** March 27, 2002. Standard Definition. Began analog operations: December 28, 1954. Ceased analog operations: June 12, 2009.

**Represented (engineering):** Hammett & Edison Inc.

**Represented (legal):** Pillsbury Winthrop Shaw Pittman LLP.

**Represented (sales):** Katz Media Group.

**Personnel:**

**Ken Messer**, Vice President & General Manager.

**David Praga**, Station & Local Sales Manager.

**Cris Headley**, Operations & Traffic Manager.

**Steve Crow**, General Sales Manager.

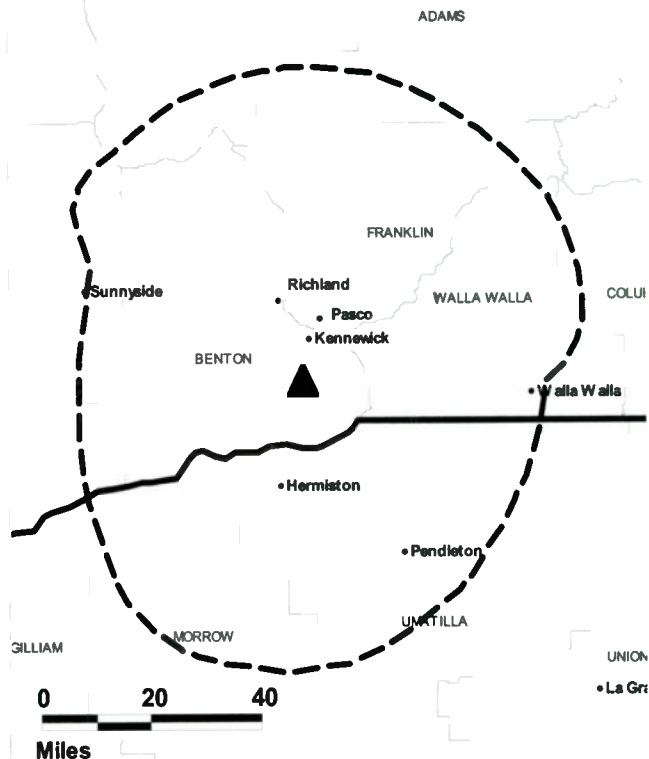
**Robin Wojtanik**, News Director.

**John Housholder**, Chief Engineer.

**City of License:** Pasco. **Station DMA:** Yakima-Pasco-Richland-Kennewick, WA.

**Rank:** 126.

**KEPR-TV BPCDT-19991027ACX GRANTED: 5/12/2000**



© 2011 Warren Communications News

Circulation © 2010 Nielsen. Coverage based on Nielsen study.

GrandTotal	Cable TV Households	Non-cable TV Households	Total TV Households
Estimated Station Totals *	56,610	132,270	188,880
Average Weekly Circulation (2010)	30,851	25,051	55,902
Average Daily Circulation (2010)			24,463
Station DMA Total	Cable TV Households	Non-cable TV Households	Total TV Households
Estimated Station Totals *	55,290	132,270	187,560
Average Weekly Circulation (2010)	30,702	25,051	55,753
Average Daily Circulation (2010)			24,447
Other DMA Total	Cable TV Households	Non-cable TV Households	Total TV Households
Estimated Station Totals *	1,320	0	1,320
Average Weekly Circulation (2010)	149	0	149
Average Daily Circulation (2010)			16

\*Estimated station totals are sums of the Nielsen TV and Cable TV household estimates for each county in which the station registers viewing of more than 5% as per the Nielsen Survey Methods.

**KNDU**  
**Ch. 26**

**Network Service:** NBC.

**Grantee:** KHQ Inc., PO Box 8088, 4202 S Regal St, Spokane, WA 99203-8088.

**Studio:** 3312 W. Kennewick Ave., Kennewick, WA 99336.

**Mailing Address:** 3312 W. Kennewick Ave, Kennewick, WA 99336.

**Phone:** 509-737-6700. **Fax:** 509-737-6767.

**E-mail:** news@kndu.com

**Web Site:** http://www.kndu.com

**Technical Facilities:** Channel No. 26 (542-548 MHz). Authorized power: 150-kw max. visual, aural. Antenna: 1319-ft above av. terrain, 190-ft. above ground, 2352-ft. above sea level.

Latitude	46°	06'	12"
Longitude	119°	07'	49"

**Note:** Latitude and longitude coordinates shown are based on the North American Datum of 1927 (NAD 27) as currently required by the Mass Media Bureau of the FCC.

**Ownership:** Cowles Co. (Group Owner).

**Began Operation:** August 1, 2008. Station operating under Special Temporary Authority at 33-kw max. visual. Began analog operations: October 10, 1961. Ceased analog operations: February 17, 2009.

**Represented (sales):** Blair Television.

**Personnel:**

**Paul Dughi**, General Manager.

**Larry Forsgren**, General Sales Manager.

**Sherri Bissell**, Local Sales Manager.

**Christine Brown**, News Director.

**Bill Lynner**, Chief Engineer.

**Susan Martinez**, Program & Traffic Manager.

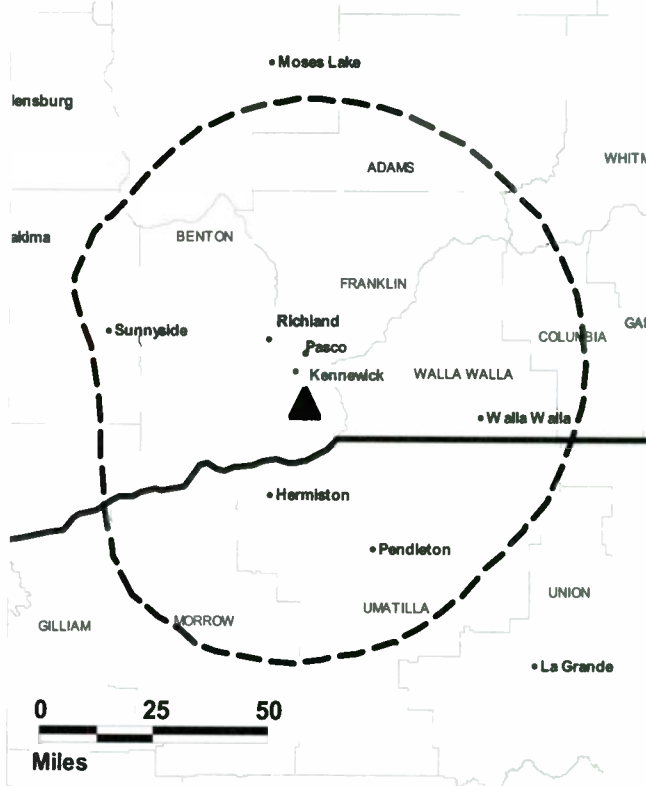
**Scott Morgan**, Promotion Manager.

**Jim Tippett**, Production Manager.

**City of License:** Richland. **Station DMA:** Yakima-Pasco-Richland-Kennewick, WA.

**Rank:** 126.

KNDU BMPCDT-20080624AAO GRANTED: 6/30/2008



© 2011 Warren Communications News

Circulation © 2010 Nielsen. Coverage based on Nielsen study.

GrandTotal	Cable TV Households	Non-cable TV Households	Total TV Households
Estimated Station Totals *	56,610	132,270	188,880
Average Weekly Circulation (2010)	34,739	47,054	81,793
Average Daily Circulation (2010)			35,810
Station DMA Total	Cable TV Households	Non-cable TV Households	Total TV Households
Estimated Station Totals *	55,290	132,270	187,560
Average Weekly Circulation (2010)	33,898	47,054	80,952
Average Daily Circulation (2010)			35,702
Other DMA Total	Cable TV Households	Non-cable TV Households	Total TV Households
Estimated Station Totals *	1,320	0	1,320
Average Weekly Circulation (2010)	841	0	841
Average Daily Circulation (2010)			108

\*Estimated station totals are sums of the Nielsen TV and Cable TV household estimates for each county in which the station registers viewing of more than 5% as per the Nielsen Survey Methods.



**KING-TV**  
**Ch. 48**

**Network Service:** NBC.

**Licensee:** King Broadcasting Co., 400 S Record St, Dallas, TX 75202-4806.

**Studio:** 333 Dexter Ave. N, Seattle, WA 98109.

**Mailing Address:** 333 Dexter Ave N, Seattle, WA 98109.

**Phone:** 206-448-5555; 206-448-4521. **Fax:** 206-448-3195.

**E-mail:** jrose@king5.com

**Web Site:** http://www.king5.com

**Technical Facilities:** Channel No. 48 (674-680 MHz). Authorized power: 960-kw max. visual, aural. Antenna: 784-ft above av. terrain, 485-ft. above ground, 915-ft. above sea level.

Latitude 47° 37' 55"  
Longitude 122° 20' 59"

Holds CP for change to 1000-kw max. visual, 843-ft above av. terrain, 545-ft. above ground, 975-ft. above sea level; BPCDT-20080617AED.

**Transmitter:** Queen Anne Hill, 301 Galer St.

**Note:** Latitude and longitude coordinates shown are based on the North American Datum of 1927 (NAD 27) as currently required by the Mass Media Bureau of the FCC.

**Ownership:** Belo Corp. (Group Owner).

**Began Operation:** October 1, 1998. High Definition. Began analog operations: November 25, 1948 as KRSC-TV. Sale to King Broadcasting Co. approved by FCC August 1949 (Television Digest, Vol. 5:20, 23, 30). Sale to Providence Journal approved by FCC August 27, 1991 (Vol. 30:35; 31:9, 29). Sale to present owner by Providence Journal approved by FCC February 28, 1997 (Vol. 36:40; 37:9). Ceased analog operations: June 12, 2009.

**Represented (sales):** TeleRep Inc.

**Represented (legal):** Wiley Rein LLP.

**Represented (engineering):** Smith & Fisher.

**Personnel:**

Ray Heacox, President & General Manager.

Willie McClarron, Broadcast Operations Manager.

Christina Fraser, Program Operations Manager.

Jim Rose, Director of Sales & Marketing.

Luke Hublou, Local Sales Manager.

Mitch Boyle, National Sales Manager.

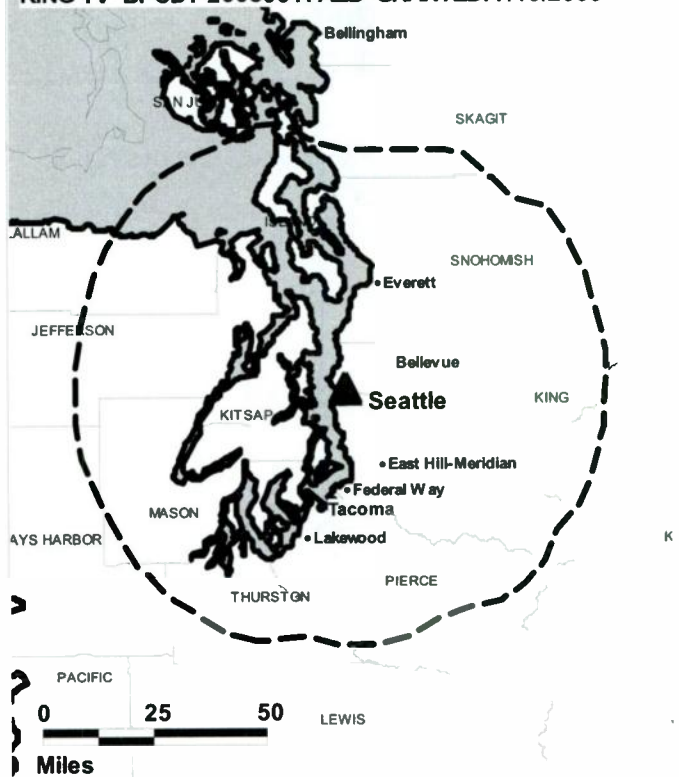
Mark Ginther, News Director.

Kathy Palmer, Engineering Director.

Sheldon Lee, Business Manager.

Erin Twelker, Traffic Manager.

**KING-TV BPCDT-20080617AED GRANTED: 7/10/2009**



**City of License:** Seattle. **Station DMA:** Seattle-Tacoma, WA. **Rank:** 13.

Circulation © 2010 Nielsen. Coverage based on Nielsen study.

GrandTotal	Cable TV Households	Non-cable TV Households	Total TV Households
Estimated Station Totals *	1,346,560	457,810	1,804,370
Average Weekly Circulation (2010)	932,867	300,284	1,233,151
Average Daily Circulation (2010)			638,977
Station DMA Total	Cable TV Households	Non-cable TV Households	Total TV Households
Estimated Station Totals *	1,305,020	449,080	1,754,100
Average Weekly Circulation (2010)	923,398	298,582	1,221,980
Average Daily Circulation (2010)			635,287
Other DMA Total	Cable TV Households	Non-cable TV Households	Total TV Households
Estimated Station Totals *	41,540	8,730	50,270
Average Weekly Circulation (2010)	9,469	1,702	11,171
Average Daily Circulation (2010)			3,690

\*Estimated station totals are sums of the Nielsen TV and Cable TV household estimates for each county in which the station registers viewing of more than 5% as per the Nielsen Survey Methods.

**KIRO-TV**  
**Ch. 39**

**Network Service:** CBS, IND.

**Licensee:** KIRO-TV Inc., 6205 Peachtree Dunwoody Rd, Atlanta, GA 30328.

**Studio:** 2807 3rd Ave., Seattle, WA 98121.

**Mailing Address:** 2807 3rd Ave, Seattle, WA 98121.

**Phone:** 206-728-7777. **Fax:** 206-728-8341.

**E-mail:** [elerner@kirotv.com](mailto:elerner@kirotv.com)

**Web Site:** <http://www.kirotv.com>

**Technical Facilities:** Channel No. 39 (320-626 MHz). Authorized power: 1000-kw max. visual, aural. Antenna: 755-ft above av. terrain, 489-ft. above ground, 889-ft. above sea level.

Latitude 47° 38' 01"  
Longitude 122° 21' 20"

Holds CP for change to 843-ft above av. terrain, 577-ft. above ground, 977-ft. above sea level; BPCDT-20080619AAP.

**Transmitter:** SE Corner of Queen Anne Ave. & W. Garfield St.

**Note:** Latitude and longitude coordinates shown are based on the North American Datum of 1927 (NAD 27) as currently required by the Mass Media Bureau of the FCC.

**Ownership:** Cox Enterprises Inc. (Group Owner).

**Began Operation:** April 1, 1999. Began analog operations: February 8, 1958. Sale to Bonneville International by Saul Haas & associates approved by FCC December 17, 1963. Sale to A. H. Belo Corp. approved by FCC January 27, 1995. Sale to present owner from A. H. Belo Corp. approved by FCC April 16, 1997. Ceased analog operations: June 12, 2009.

**Represented (legal):** Dow Lohnes PLLC.

**Represented (engineering):** Hammett & Edison Inc.

**Personnel:**

**Eric Lerner**, Vice President & General Manager.

**Carol Ward**, General Sales Manager.

**Kathryn Ficarra**, Local Sales Manager.

**David Blakely**, National Sales Manager.

**Todd Mokhtari**, News Director.

**John Walters**, Engineering Director.

**Pat Otis**, Chief Engineer.

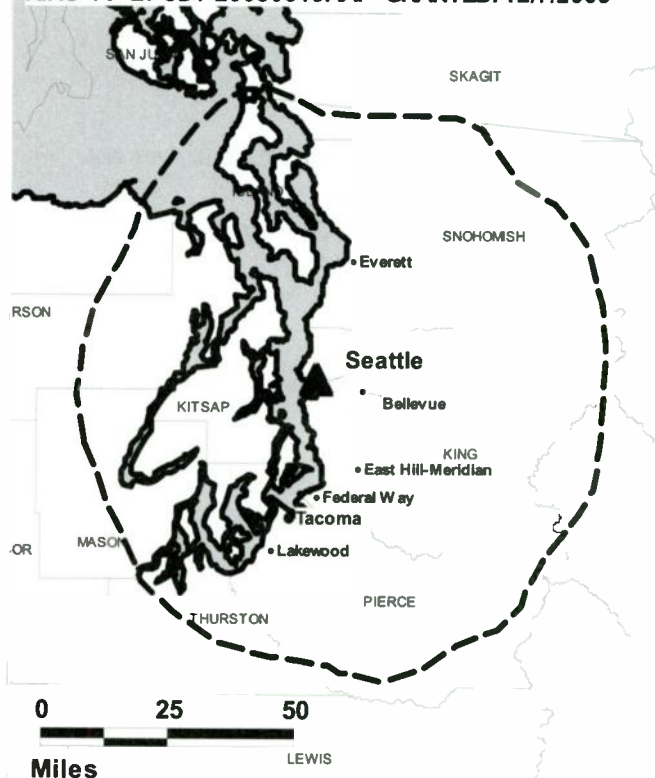
**Heidi Copes**, Controller.

**Therese Weiler**, Director of Programming & Research.

**Matt Laws**, Creative Services Director.

**Janeen Gutierrez**, Traffic Manager.

KIRO-TV BPCDT-20080619AAP GRANTED: 12/7/2009



© 2011 Warren Communications News

**City of License:** Seattle. **Station DMA:** Seattle-Tacoma, WA. **Rank:** 13.

Circulation © 2010 Nielsen. Coverage based on Nielsen study.

<b>GrandTotal</b>	<b>Cable TV Households</b>	<b>Non-cable TV Households</b>	<b>Total TV Households</b>
Estimated Station Totals *	1,318,380	457,810	1,776,190
Average Weekly Circulation (2010)	856,815	275,680	1,132,495
Average Daily Circulation (2010)			509,814
<b>Station DMA Total</b>	<b>Cable TV Households</b>	<b>Non-cable TV Households</b>	<b>Total TV Households</b>
Estimated Station Totals *	1,305,020	449,080	1,754,100
Average Weekly Circulation (2010)	853,483	274,493	1,127,976
Average Daily Circulation (2010)			508,832
<b>Other DMA Total</b>	<b>Cable TV Households</b>	<b>Non-cable TV Households</b>	<b>Total TV Households</b>
Estimated Station Totals *	13,360	8,730	22,090
Average Weekly Circulation (2010)	3,332	1,187	4,519
Average Daily Circulation (2010)			982

\*Estimated station totals are sums of the Nielsen TV and Cable TV household estimates for each county in which the station registers viewing of more than 5% as per the Nielsen Survey Methods.

**KMYQ**  
**Ch. 25**

**Network Service:** MNT.

**Grantee:** Tribune Television Holdings Inc., Debtor-In-Possession, 1813 Westlake Ave N, Seattle, WA 98109-2706.

**Studio:** 1813 Westlake Ave. N, Seattle, WA 98109.

**Mailing Address:** 1813 Westlake Ave. N, Seattle, WA 98109-2706.

**Phone:** 206-674-1313. **Fax:** 206-674-1777.

**E-mail:** abischoff@tribune.com

**Web Site:** http://www.myq2.com

**Technical Facilities:** Channel No. 25 (536-542 MHz). Authorized power: 1000-kw max. visual, aural. Antenna: 951-ft above av. terrain, 659-ft. above ground, 1070-ft. above sea level.

Latitude	47°	36'	57"
Longitude	122°	18'	26"

**Note:** Latitude and longitude coordinates shown are based on the North American Datum of 1927 (NAD 27) as currently required by the Mass Media Bureau of the FCC.

**Ownership:** Tribune Broadcasting Co., Debtor-In-Possession (Group Owner).

**Began Operation:** January 18, 2002. Began analog operations: June 22, 1985. Sale to Dudley Communications Corp. by United States Television Seattle Ltd. Partnership approved by FCC September 29, 1988. Sale to Emmis Broadcasting Corp. by Dudley Communications Corp. approved by FCC March 20, 1998. Emmis subsequently swapped station, along with WXML Grand Rapids, for Tribune Broadcasting's WQCD (FM), New York. Swap approved by FCC March 20, 1998. Station was first put in hands of John D. Dudley, trustee, but because of ownership rule changes, FCC approved Tribune control January 18, 2000. Transfer of control from public shareholders of the Tribune Co. to Tribune Employee Stock Ownership Plan approved by FCC November 30, 2007. Involuntary assignment to debtor-in-possession status approved by FCC December 24, 2008. Ceased analog operations: June 12, 2009.

**Represented (legal):** Sidley Austin LLP.

**Represented (sales):** TeleRep Inc.

**Personnel:**

**Pamela Pearson**, Vice President & General Manager.

**Paul Rennie**, General & National Sales Manager.

**Adam Bischoff**, Local Sales Manager.

**Michael Goodman**, Engineering Director.

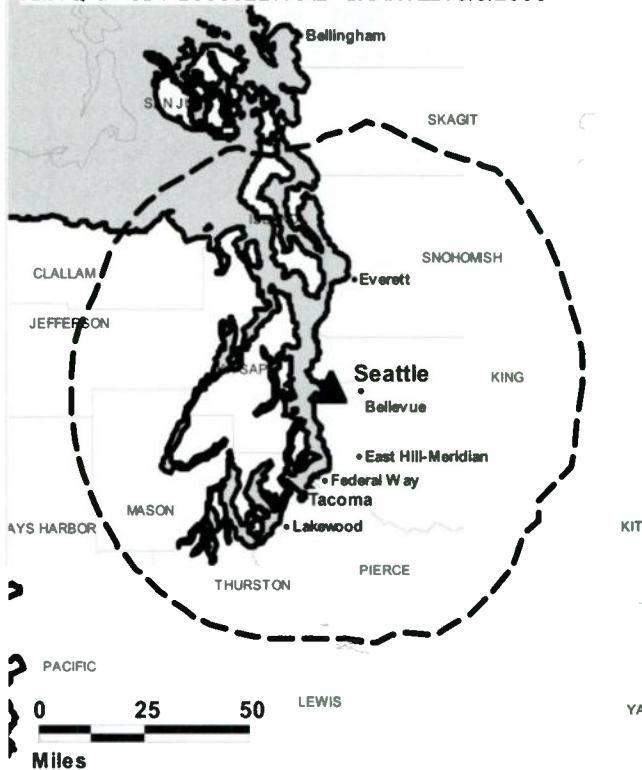
**Sharon Silverman**, Business Manager.

**Natalie Grant**, Program Manager.

**Jule Ferkingstad**, Program Coordinator.

**Jamie McDowell**, Creative Services Manager.

KMYQ BPCDT-20080227AAB GRANTED: 3/3/2008



© 2011 Warren Communications News

**Wendy Anderson**, Traffic Manager.

**City of License:** Seattle. **Station DMA:** Seattle-Tacoma, WA. **Rank:** 13.

Circulation © 2010 Nielsen. Coverage based on Nielsen study.

GrandTotal	Cable TV Households	Non-cable TV Households	Total TV Households
Estimated Station Totals *	1,305,020	437,580	1,742,600
Average Weekly Circulation (2010)	395,196	125,135	520,331
Average Daily Circulation (2010)			147,758

Station DMA Total	Cable TV Households	Non-cable TV Households	Total TV Households
Estimated Station Totals *	1,305,020	437,580	1,742,600
Average Weekly Circulation (2010)	395,196	125,135	520,331
Average Daily Circulation (2010)			147,758

\*Estimated station totals are sums of the Nielsen TV and Cable TV household estimates for each county in which the station registers viewing of more than 5% as per the Nielsen Survey Methods.

**KOMO-TV**  
**Ch. 38**

**Network Service:** ABC.

**Licensee:** Fisher Broadcasting-Seattle TV LLC, 600 University St, Ste 1525, Seattle, WA 98101.

**Studio:** 140 4th Ave. N, Seattle, WA 98109.

**Mailing Address:** 100 4th Ave N, Ste 510, Seattle, WA 98109.

**Phone:** 206-404-4000. **Fax:** 206-404-4422.

**E-mail:** comments@komotv4.com

**Web Site:** http://www.komonews.com

**Technical Facilities:** Channel No. 38 (614-620 MHz). Authorized power: 810-kw max. visual, aural. Antenna: 1000-ft above av. terrain, 551-ft. above ground, 449-ft. above sea level.

Latitude 42° 37' 55"  
Longitude 121° 21' 09"

Holds CP for change to 880-kw max. visual, 850-ft above av. terrain, 535-ft. above ground, 984-ft. above sea level; BPCDT-20090527AAF.

Requests CP for change to 1000-kw max. visual, 850-ft above av. terrain, 535-ft. above ground, 985-ft. above sea level; BPCDT-20080620AHD.

**Transmitter:** 157 Galer St.

**Note:** Latitude and longitude coordinates shown are based on the North American Datum of 1927 (NAD 27) as currently required by the Mass Media Bureau of the FCC.

**Multichannel TV Sound:** Stereo and separate audio program.

**Ownership:** Fisher Communications Inc. (Group Owner).

**Began Operation:** January 1, 1997. Began analog operations: December 10, 1953. Sale of 1/3 to Fisher's Blend Station (making it 100% owner) by Theodore Gamble & C. Howard Lane consummated in April 1959. Ceased analog operations: June 12, 2009.

**Represented (sales):** Katz Media Group.

**Represented (legal):** Pillsbury Winthrop Shaw Pittman LLP.

**Represented (engineering):** du Treil, Lundin & Rackley Inc.

**Personnel:**

**James Clayton,** Vice President & General Manager.

**Janene Drafts,** General Sales Manager.

**Patty Dean,** Local Sales Manager.

**Jaquinci Brackett,** Local Sales Manager.

**Holly Gauntt,** News Director.

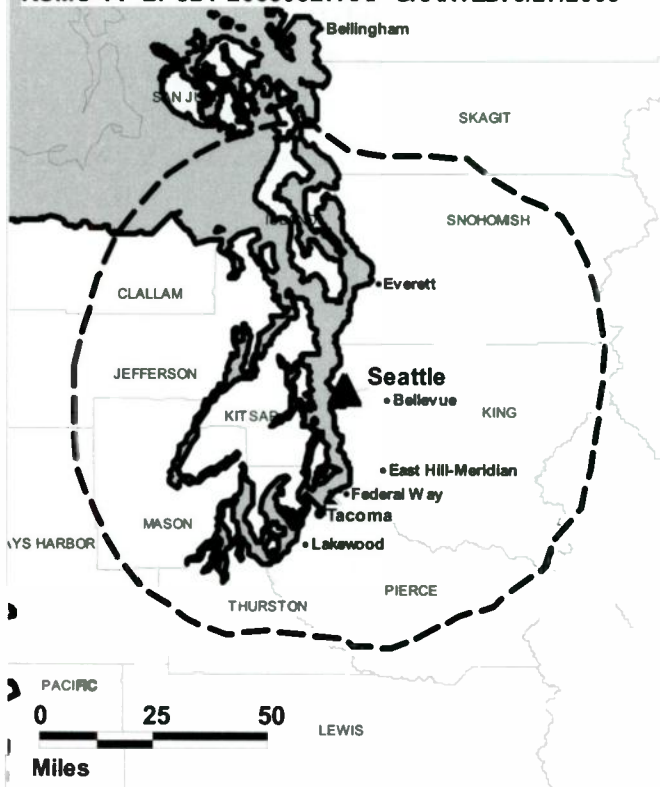
**Mark Simonson,** Chief Engineer.

**Dennis Hanson,** Production Director.

**Scott Altus,** Creative Services Director.

**Caren Redd,** Traffic Manager.

KOMO-TV BPCDT-20090527AAF GRANTED: 5/27/2009



© 2011 Warren Communications News

**City of License:** Seattle. **Station DMA:** Seattle-Tacoma, WA. **Rank:** 13.

Circulation © 2010 Nielsen. Coverage based on Nielsen study.

GrandTotal	Cable TV Households	Non-cable TV Households	Total TV Households
Estimated Station Totals *	1,329,880	457,810	1,787,690
Average Weekly Circulation (2010)	871,241	282,066	1,153,307
Average Daily Circulation (2010)			533,249
Station DMA Total	Cable TV Households	Non-cable TV Households	Total TV Households
Estimated Station Totals *	1,305,020	449,080	1,754,100
Average Weekly Circulation (2010)	866,113	280,556	1,146,669
Average Daily Circulation (2010)			531,434
Other DMA Total	Cable TV Households	Non-cable TV Households	Total TV Households
Estimated Station Totals *	24,860	8,730	33,590
Average Weekly Circulation (2010)	5,128	1,510	6,638
Average Daily Circulation (2010)			1,815

\*Estimated station totals are sums of the Nielsen TV and Cable TV household estimates for each county in which the station registers viewing of more than 5% as per the Nielsen Survey Methods.

**KPST**  
**(formerly KHCV-DT)**  
**Ch. 44**

**Network Service:** IND.

**Licensee:** North Pacific International Television Inc., Debtor in Possession, 11627 Airport Rd, Ste E, Everett, WA 98204-8714.

**Studio:** 11627 Airport Rd, Everett, WA 98204.

**Mailing Address:** 11627 Airport Rd, Everett, WA 98204.

**Phone:** 425-497-1515. **Fax:** 425-497-1616.

**E-mail:** kenneth@tv45.tv

**Web Site:** http://www.tv45.tv

**Technical Facilities:** Channel No. 44 (650-656 MHz). Authorized power: 240-kw max. visual, aural. Antenna: 2342-ft above av. terrain, 259-ft. above ground, 3103-ft. above sea level.

Latitude 47° 30' 17"  
 Longitude 121° 58' 06"

Requests CP for change to 235-kw max. visual, 689-ft above av. terrain, 390-ft. above ground, 804-ft. above sea level; lat. 47° 36' 56", long. 122° 18' 29", BPCDT-20100629BDP.

Holds CP for change to 2329-ft above av. terrain, 262-ft. above ground, 3100-ft. above sea level; BPCDT-20080609AAG.

**Note:** Latitude and longitude coordinates shown are based on the North American Datum of 1927 (NAD 27) as currently required by the Mass Media Bureau of the FCC.

**Ownership:** North Pacific International TV Inc., Debtor in Possession (Group Owner).

**Began Operation:** January 25, 2008. Began analog operations: January 1, 1999. Ceased analog operations: February 17, 2009. Involuntary assignment of license to debtor-in-possession status approved by FCC June 29, 2010.

**Represented (legal):** Hatfield & Dawson.

**Represented (engineering):** Irwin, Campbell & Tannenwald PC.

**Personnel:**

**Kenneth Casey, President.**

**Charlene Casey, Station Manager Chief Financial Officer.**

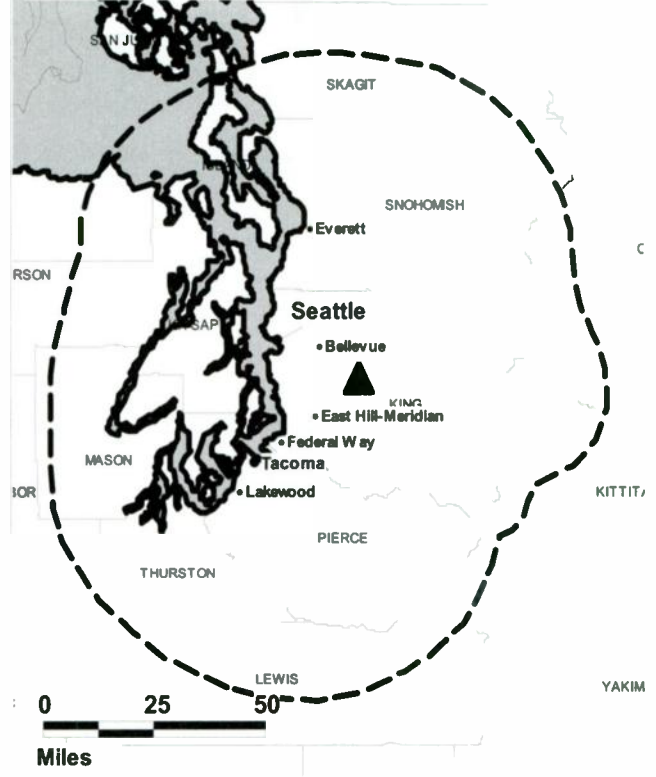
**Ruben Mendez, Sales Manager.**

**Tony Austin, Chief Engineer.**

**Charlene Weh, Program & Development Director.**

**City of License:** Seattle. **Station DMA:** Seattle-Tacoma, WA. **Rank:** 13.

KPST BPCDT-20080609AAG GRANTED: 8/28/2008



© 2011 Warren Communications News

Circulation © 2010 Nielsen. Coverage based on Nielsen study.

GrandTotal	Cable TV Households	Non-cable TV Households	Total TV Households
Estimated Station Totals *	15,020	0	15,020
Average Weekly Circulation (2010)	1,457	0	1,457
Average Daily Circulation (2010)			165
Station DMA Total	Cable TV Households	Non-cable TV Households	Total TV Households
Estimated Station Totals *	15,020	0	15,020
Average Weekly Circulation (2010)	1,457	0	1,457
Average Daily Circulation (2010)			165

\*Estimated station totals are sums of the Nielsen TV and Cable TV household estimates for each county in which the station registers viewing of more than 5% as per the Nielsen Survey Methods.

**KAYU-TV**  
**Ch. 28**

**Network Service:** FOX.

**Licensee:** Mountain Licenses LP, 2111 University Park Dr, Ste 650, Okemos, MI 48864-6913.

**Studio:** 4600 S Regal St, Spokane, WA 99223.

**Mailing Address:** 4600 S Regal St, Spokane, WA 99223.

**Phone:** 509-448-2828. **Fax:** 509-448-3815.

**E-mail:** dlockhert@kayutv.com

**Web Site:** http://www.myfoxspokane.com

**Technical Facilities:** Channel No. 28 (554-560 MHz). Authorized power: 91.4-kw max. visual, aural. Antenna: 1972-ft above av. terrain, 795-ft. above ground, 4371-ft. above sea level.

Latitude 47° 34' 44"  
Longitude 117° 17' 46"

Holds CP for change to 445-kw max. visual; BMPCDT-20080617ADY.

**Note:** Latitude and longitude coordinates shown are based on the North American Datum of 1927 (NAD 27) as currently required by the Mass Media Bureau of the FCC.

**Ownership:** Mountain Licenses LP (Group Owner).

**Began Operation:** September 7, 2005. Station broadcasting digitally on its analog channel allotment. Began analog operations: October 31, 1982. Sale to Bingham Communications by Robert J. Hamacher, et al., approved by FCC January 29, 1988 but never consummated. Sale to present owner approved by FCC October 19, 1995. Transfer of control by Mountain Licenses LP from Brian W. Brady to Alta Subordinated Debt Partners III LP approved by FCC April 17, 1996. Transfer of control by Mountain Licenses LP from Alta Subordinated Debt Partners III LP to Brian W. Brady approved by FCC September 19, 2007. Ceased analog operations: February 16, 2009.

**Represented (legal):** Leventhal, Senter & Lerman PLLC.

**Represented (sales):** Katz Media Group.

**Personnel:**

Jon Rand, General Manager.

David Lockhert, General Sales Manager.

Becky Martin, National Sales Manager.

Lynn Creager, Regional Sales Manager.

Tom Holcomb, Local Sales Manager.

Jonathan Mitchell, News Director.

Ron Sweatte, Chief Engineer.

Tom Manning, Assistant Engineer.

Rick Andrycha, Program Director.

Kim Rogge, Promotion Director.

Robin Lenell, Traffic Manager.

**KAYU-TV BMPCDT-20080617ADY GRANTED: 9/11/2009**



© 2011 Warren Communications News

**Cassandra Jones, Community Affairs.**

**City of License:** Spokane. **Station DMA:** Spokane, WA. **Rank:** 75.

Circulation © 2010 Nielsen. Coverage based on Nielsen study.

GrandTotal	Cable TV Households	Non-cable TV Households	Total TV Households
Estimated Station Totals *	187,900	222,250	410,150
Average Weekly Circulation (2010)	103,996	102,371	206,367
Average Daily Circulation (2010)			70,433
Station DMA Total	Cable TV Households	Non-cable TV Households	Total TV Households
Estimated Station Totals *	172,880	222,250	395,130
Average Weekly Circulation (2010)	99,130	102,371	201,501
Average Daily Circulation (2010)			69,622
Other DMA Total	Cable TV Households	Non-cable TV Households	Total TV Households
Estimated Station Totals *	15,020	0	15,020
Average Weekly Circulation (2010)	4,866	0	4,866
Average Daily Circulation (2010)			811

\*Estimated station totals are sums of the Nielsen TV and Cable TV household estimates for each county in which the station registers viewing of more than 5% as per the Nielsen Survey Methods.

**KGFX-TV**

**Ch. 34**

**Network Service:** ION.

**Licensee:** ION Media Spokane License Inc., 601 Clearwater Park Rd, West Palm Beach, FL 33401-6233.

**Studio:** 1201 W Sprague Ave, Spokane, WA 99201.

**Mailing Address:** 1201 W Sprague Ave, Spokane, WA 99201.

**Phone:** 509-340-3405. **Fax:** 509-340-3417.

**E-mail:** josephkoker@ionmedia.com

**Web Site:** http://www.iontelevision.com

**Technical Facilities:** Channel No. 34 (590-596 MHz). Authorized power: 104-kw max. visual, aural. Antenna: 1476-ft above av. terrain, 535-ft. above ground, 3760-ft. above sea level.

Latitude 47° 36' 04"  
 Longitude 117° 17' 53"

**Transmitter:** Krell Hill, 2.5-mi. E of intersection of Palouse Hwy. & 57th Ave.

**Note:** Latitude and longitude coordinates shown are based on the North American Datum of 1927 (NAD 27) as currently required by the Mass Media Bureau of the FCC.

**Ownership:** ION Media Networks Inc. (Group Owner).

**Began Operation:** June 12, 2009. Station broadcasting digitally on its analog channel allotment. Began analog operations: August 1, 1999. Ceased analog operations: June 12, 2009. Sale to Urban Television LLC pending. Transfer of control by ION Media Networks Inc. from ION Media Networks Liquidating Trust to Media Holdco LP approved by FCC December 17, 2009. Involuntary assignment from debtor in possession status approved by FCC September 28, 2009. Involuntary assignment to debtor in possession status approved by FCC June 5, 2009. Transfer of control by ION Media Networks Inc. from Paxson Management Corp. & Lowell W. Paxson to CIG Media LLC approved by FCC December 31, 2007. Paxson Communications Corp. became ION Media Networks Inc. on June 26, 2006.

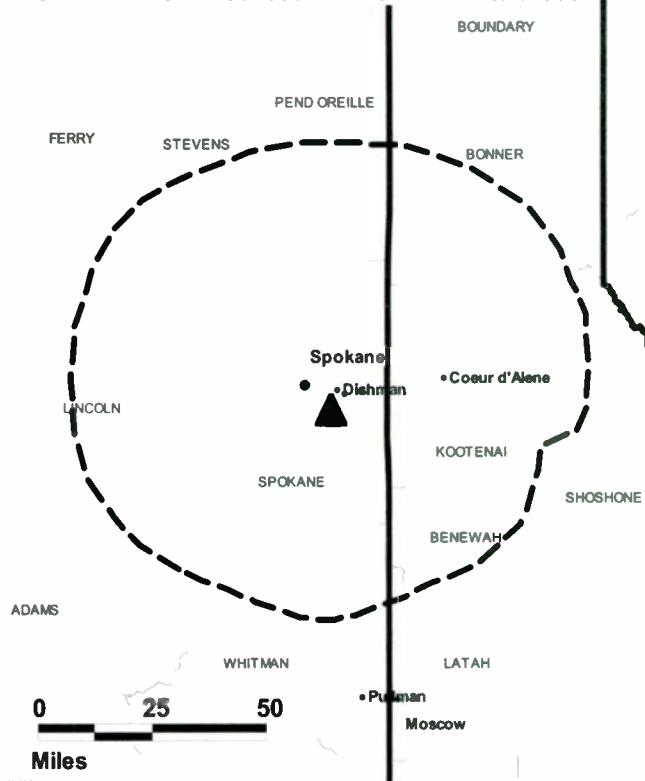
**Represented (legal):** Dow Lohnes PLLC.

**Personnel:**

**Amber Morales,** Station Operations & Traffic Manager.

**City of License:** Spokane. **Station DMA:** Spokane, WA. **Rank:** 75.

**KGFX-TV BPCDT-20070501AFH GRANTED: 3/2/2008**



© 2011 Warren Communications News

Circulation © 2010 Nielsen. Coverage based on Nielsen study.

<b>GrandTotal</b>	<b>Cable TV Households</b>	<b>Non-cable TV Households</b>	<b>Total TV Households</b>
Estimated Station Totals *	157,600	158,780	316,380
Average Weekly Circulation (2010)	13,480	12,272	25,752
Average Daily Circulation (2010)			6,034

<b>Station DMA Total</b>	<b>Cable TV Households</b>	<b>Non-cable TV Households</b>	<b>Total TV Households</b>
Estimated Station Totals *	157,600	158,780	316,380
Average Weekly Circulation (2010)	13,480	12,272	25,752
Average Daily Circulation (2010)			6,034

\*Estimated station totals are sums of the Nielsen TV and Cable TV household estimates for each county in which the station registers viewing of more than 5% as per the Nielsen Survey Methods.

**KHQ-TV**  
**Ch. 15**

**Network Service:** NBC.

**Licensee:** KHQ Inc., PO Box 600, 1201 W Sprague Ave, Spokane, WA 99210-0600.

**Studio:** 1201 W. Sprague Ave., Spokane, WA 99201.

**Mailing Address:** Box 600, Spokane, WA 99201.

**Phone:** 509-448-6000. **Fax:** 509-448-4694.

**E-mail:** q6news@khq.com

**Web Site:** http://www.khq.com

**Technical Facilities:** Channel No. 15 (476-482 MHz). Authorized power: 424.7-kw max. visual, aural. Antenna: 1708-ft above av. terrain, 599-ft. above ground, 4244-ft. above sea level.

Latitude 47° 34' 53"  
Longitude 117° 17' 47"

Holds CP for change to 1000-kw max. visual, 2143-ft above av. terrain, 860-ft. above ground, 4505-ft. above sea level; BMPCDT-20090708AGE.

**Transmitter:** Tower Mountain, Spokane.

**Note:** Latitude and longitude coordinates shown are based on the North American Datum of 1927 (NAD 27) as currently required by the Mass Media Bureau of the FCC.

**Ownership:** Cowles Co. (Group Owner).

**Began Operation:** June 30, 2005. Began analog operations: December 20, 1952. Ceased analog operations: February 17, 2009.

**Represented (sales):** Blair Television.

**Personnel:**

**Patricia McRae**, Vice President & Station Manager.

**Bill Storms**, General Sales Manager.

**Brian Sullivan**, Local Sales Manager.

**Mike Dugger**, National Sales Manager & Program Director.

**Jana Gray**, News Director.

**Paul Caryl**, Chief Engineer.

**Paula Bauer**, Accounting Manager.

**Traci Zeravica**, Web Producer.

**Doug Miles**, Production Manager.

**Louise Hansen**, Community Affairs.

**City of License:** Spokane. **Station DMA:** Spokane, WA. **Rank:** 75.

**KHQ-TV BMPCDT-20090708AGE GRANTED: 10/2/2009**



© 2011 Warren Communications News

Circulation © 2010 Nielsen. Coverage based on Nielsen study.

<b>GrandTotal</b>	<b>Cable</b>	<b>Non-cable</b>	<b>Total</b>
	<b>TV Households</b>	<b>TV Households</b>	<b>TV Households</b>
Estimated Station Totals *	203,630	222,250	425,880
Average Weekly Circulation (2010)	130,498	133,464	263,962
Average Daily Circulation (2010)			135,159
<b>Station DMA Total</b>	<b>Cable</b>	<b>Non-cable</b>	<b>Total</b>
	<b>TV Households</b>	<b>TV Households</b>	<b>TV Households</b>
Estimated Station Totals *	172,880	222,250	395,130
Average Weekly Circulation (2010)	121,683	133,464	255,147
Average Daily Circulation (2010)			133,507
<b>Other DMA Total</b>	<b>Cable</b>	<b>Non-cable</b>	<b>Total</b>
	<b>TV Households</b>	<b>TV Households</b>	<b>TV Households</b>
Estimated Station Totals *	30,750	0	30,750
Average Weekly Circulation (2010)	8,815	0	8,815
Average Daily Circulation (2010)			1,652

\*Estimated station totals are sums of the Nielsen TV and Cable TV household estimates for each county in which the station registers viewing of more than 5% as per the Nielsen Survey Methods.



**KREM**  
**Ch. 20**

**Network Service:** CBS.

**Licensee:** King Broadcasting Co., 400 S Record St, Dallas, TX 75202-4806.

**Studio:** 4103 S. Regal St., Spokane, WA 99223.

**Mailing Address:** 4103 S Regal St, Spokane, WA 99223.

**Phone:** 509-448-2000. **Fax:** 509-448-2090.

**E-mail:** jaitken@krem.com

**Web Site:** http://www.krem.com

**Technical Facilities:** Channel No. 20 (506-512 MHz). Authorized power: 893-kw max. visual, aural. Antenna: 2103-ft above av. terrain, 794-ft. above ground, 4403-ft. above sea level.

Latitude 47° 35' 41"  
Longitude 117° 17' 53"

Holds CP for change to 1000-kw max. visual, 2205-ft above av. terrain, 896-ft. above ground, 4505-ft. above sea level; BPCDT-20080617AEA.

**Note:** Latitude and longitude coordinates shown are based on the North American Datum of 1927 (NAD 27) as currently required by the Mass Media Bureau of the FCC.

**Ownership:** Belo Corp. (Group Owner).

**Began Operation:** June 23, 2005. Began analog operations: October 29, 1954. Sale to King Broadcasting by founder Louis Wasmer approved by FCC September 25, 1957 (Television Digest, Vol. 13:28, 39, 51). Sale to Providence Journal approved by FCC August 27, 1991 (Vol. 30:35; 31:9, 29). Sale to present owner by Providence Journal approved by FCC February 28, 1997 (Vol. 36:40; 37:9). Ceased analog operations: June 12, 2009.

**Represented (sales):** TeleRep Inc.

**Personnel:**

**Jamie Aitken**, President & General Manager.

**John W. Souza**, Engineering Director.

**Bruce Felt**, Special Projects Coordinator.

**Dan Lamphere**, Operations & Production Manager.

**Susan Miller**, Sales Director.

**Chris Larum**, Local Sales Manager.

**Noah Cooper**, News Director

**Boyd Lundberg**, Chief Engineer.

**Barbara Grant**, Business Manager.

**Terry Coker**, Program Director.

**Ariel Carter**, Research Analyst.

**Dan Weig**, Creative Services Manager.

**Jessica Taylor**, Traffic Manager.

**KREM BPCDT-20080617AEA GRANTED: 4/29/2010**



© 2011 Warren Communications News

**City of License:** Spokane. **Station DMA:** Spokane, WA. **Rank:** 75.

Circulation © 2010 Nielsen. Coverage based on Nielsen study.

GrandTotal	Cable TV Households	Non-cable TV Households	Total TV Households
Estimated Station Totals *	219,610	233,140	452,750
Average Weekly Circulation (2010)	138,343	134,050	272,393
Average Daily Circulation (2010)			132,281
Station DMA Total	Cable TV Households	Non-cable TV Households	Total TV Households
Estimated Station Totals *	172,880	222,250	395,130
Average Weekly Circulation (2010)	121,805	133,037	254,842
Average Daily Circulation (2010)			127,276
Other DMA Total	Cable TV Households	Non-cable TV Households	Total TV Households
Estimated Station Totals *	46,730	10,890	57,620
Average Weekly Circulation (2010)	16,538	1,013	17,551
Average Daily Circulation (2010)			5,005

\*Estimated station totals are sums of the Nielsen TV and Cable TV household estimates for each county in which the station registers viewing of more than 5% as per the Nielsen Survey Methods.

**KSKN**  
**Ch. 36**

**Network Service:** CW.

**Licensee:** KSKN Television Inc., c/o Belo Corp., 400 S Record St, Dallas, TX 75202-4806.

**Studio:** 4103 S. Regal St., Spokane, WA 99223.

**Mailing Address:** 4103 S Regal St, Spokane, WA 99223.

**Phone:** 509-448-2000. **Fax:** 509-448-2090.

**E-mail:** rmerritt@krem.com

**Web Site:** http://www.krem.com

**Technical Facilities:** Channel No. 36 (602-608 MHz). Authorized power: 250-kw max. visual, aural. Antenna: 2041-ft above av. terrain, 732-ft. above ground, 4340-ft. above sea level.

Latitude 47° 35' 41"  
Longitude 117° 17' 53"

Holds CP for change to 1000-kw max. visual, 2103-ft above av. terrain, 794-ft. above ground, 4403-ft. above sea level; BPCDT-20080617AEM.

**Note:** Latitude and longitude coordinates shown are based on the North American Datum of 1927 (NAD 27) as currently required by the Mass Media Bureau of the FCC.

**Ownership:** Belo Corp. (Group Owner).

**Began Operation:** January 13, 2005. Began analog operations: December 18, 1983. Sale to Sun Continental Group by Broadcast Vision TV approved by FCC November 27, 1985. Left air 1988. Sale to Whitehead Broadcasting by Sun Continental Group approved by FCC 1988. Sale to KSKN-TV Inc. by Whitehead Broadcasting approved by FCC February 15, 1991. Resumed operation October 3, 1994. Transfer by KSKN-TV Inc. to Judy Querio by Mel Querio Estate approved by FCC February 18, 1999. Sale to present owner by KSKN-TV Inc. approved by FCC August 24, 2001. Ceased analog operations: June 12, 2009.

**Personnel:**

**Jamie Aitken**, President & General Manager.

**Dan Lamphere**, Operations & Production Manager.

**Susan Miller**, General & National Sales Manager.

**R. J. Merritt**, Local Sales Manager.

**Noah Cooper**, News Director.

**Boyd Lundberg**, Chief Engineer.

**Barbara Grant**, Business Manager.

**Terry Coker**, Program Director.

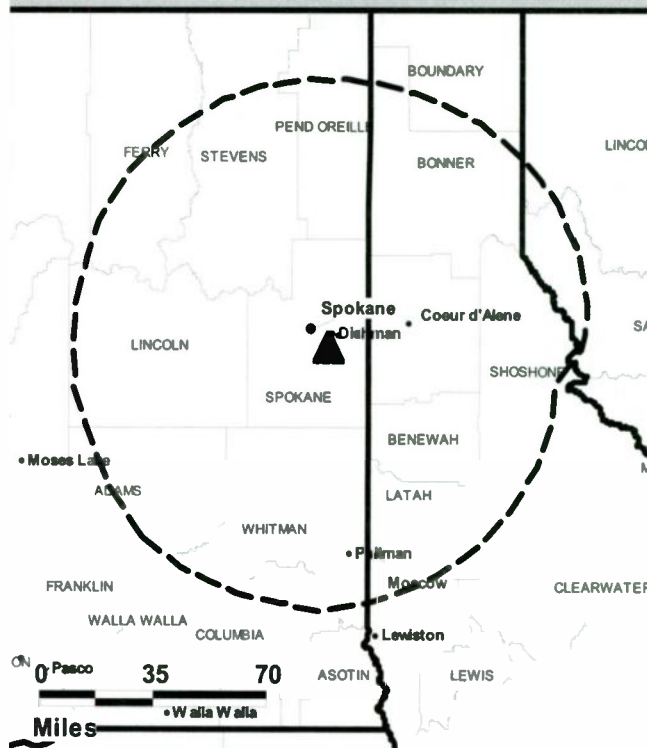
**Bruce Felt**, Special Projects Coordinator.

**Ariel Carter**, Research Analyst.

**Dan Weig**, Creative Services Manager.

**Jessica Taylor**, Traffic Manager.

**KSKN BPCDT-20080617AEM GRANTED: 7/31/2009**



© 2011 Warren Communications News

**City of License:** Spokane. **Station DMA:** Spokane, WA. **Rank:** 75.

Circulation © 2010 Nielsen. Coverage based on Nielsen study.

GrandTotal	Cable TV Households	Non-cable TV Households	Total TV Households
Estimated Station Totals *	168,610	252,120	420,730
Average Weekly Circulation (2010)	37,435	49,965	87,400
Average Daily Circulation (2010)			27,218
Station DMA Total	Cable TV Households	Non-cable TV Households	Total TV Households
Estimated Station Totals *	168,610	222,250	390,860
Average Weekly Circulation (2010)	37,435	48,078	85,513
Average Daily Circulation (2010)			26,831
Other DMA Total	Cable TV Households	Non-cable TV Households	Total TV Households
Estimated Station Totals *	0	29,870	29,870
Average Weekly Circulation (2010)	0	1,887	1,887
Average Daily Circulation (2010)			387

\*Estimated station totals are sums of the Nielsen TV and Cable TV household estimates for each county in which the station registers viewing of more than 5% as per the Nielsen Survey Methods.

**KXLY-TV**  
**Ch. 13**

**Network Service:** MNT, ABC.

**Licensee:** Spokane Television Inc., 500 W Boone Ave, Spokane, WA 99201.

**Studio:** 500 W. Boone Ave., Spokane, WA 99201.

**Mailing Address:** 500 W. Boone Ave, Spokane, WA 99201.

**Phone:** 509-324-4000. **Fax:** 509-328-5274.

**E-mail:** tima@kxly.com

**Web Site:** http://www.kxly.com

**Technical Facilities:** Channel No. 13 (210-216 MHz). Authorized power: 23.3-kw visual, aural. Antenna: 3071-ft above av. terrain, 177-ft. above ground, 6037-ft. above sea level.

Latitude 47° 55' 18"  
Longitude 117° 06' 48"

Requests modification of CP for change to 46-kw visual; BMDPDT-20100819ABL.

Holds CP for change to 35-kw visual, 2215-ft above av. terrain, 518-ft. above ground, 4879-ft. above sea level; BPCDT-20080619ACJ.

**Transmitter:** Mount Spokane, 23-mi. NE of Central Spokane.

**Note:** Latitude and longitude coordinates shown are based on the North American Datum of 1927 (NAD 27) as currently required by the Mass Media Bureau of the FCC.

**Multichannel TV Sound:** Stereo only.

**Satellite Earth Stations:** Satcom Technologies, 9.1-meter C-band; Andrew, 4.6-meter Ku-band; Andrew, 4.5-meter C-band; Vertex, 4.6-meter Ku-band; Andrew, 4.6-meter Ku-band; Satcom Technologies, 7-meter C-band; Andrew, 7.3-meter C-band.

**SNG Mobile Dish:** Andrew, 2.4-meter Ku-band.

**Ownership:** Morgan Murphy Media (Group Owner).

**Began Operation:** April 1, 1999. High Definition. Began analog operations: January 16, 1953. Sale to present owner by Joseph Harris & Norman E. Alexander approved by FCC January 17, 1962 (Television Digest, Vol. 17:34; 2:4, 6, 7). Sale to Harris & Alexander by Symons Broadcasting Co. (E. B. Craney) & Bing Crosby approved by FCC January 6, 1954 (Vol. 9:49; 10:2). Ceased analog operations: February 17, 2009.

**Personnel:**

**Stephen R. Herling**, Executive Vice President & General Manager.

**Catherine Bruntlett**, Research Development Director.

**Terri Christensen**, Creative Services Director.

**Nancy Guln**, Traffic Manager.

**Teddie Gibbon**, Vice President & Station Manager.

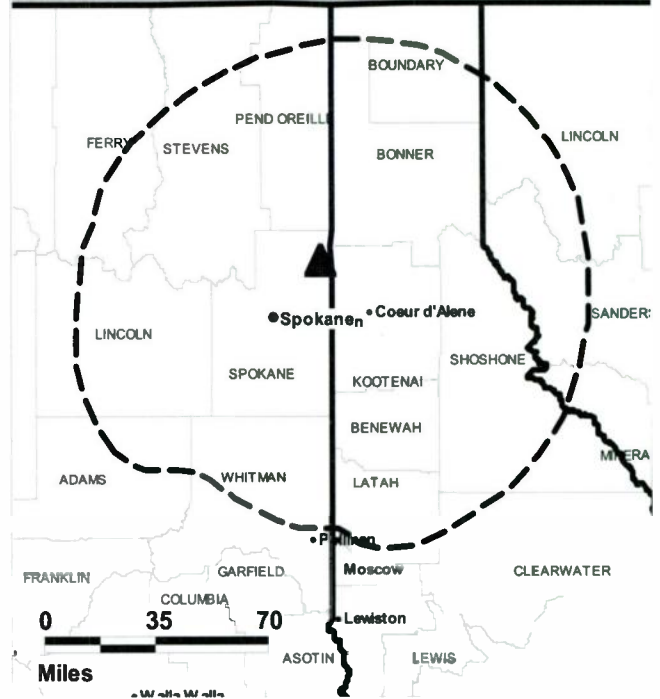
**Debbie Sieverding**, Local Sales Manager.

**Brent Phillipy**, National & Regional Sales Manager.

**Tim A. Anderson**, Engineering Director.

**Bob Cole**, Business Manager.

**KXLY-TV BPCDT-20080619ACJ GRANTED: 4/27/2010**



© 2011 Warren Communications News

**Jerry Post**, Television News Director.

**David Lee**, Promotions Manager.

**City of License:** Spokane. **Station DMA:** Spokane, WA. **Rank:** 75.

Circulation © 2010 Nielsen. Coverage based on Nielsen study.

GrandTotal	Cable TV Households	Non-cable TV Households	Total TV Households
Estimated Station Totals *	210,440	222,250	432,690
Average Weekly Circulation (2010)	119,212	114,280	233,492
Average Daily Circulation (2010)			96,533
Station DMA Total	Cable TV Households	Non-cable TV Households	Total TV Households
Estimated Station Totals *	172,880	222,250	395,130
Average Weekly Circulation (2010)	107,522	114,280	221,802
Average Daily Circulation (2010)			94,645
Other DMA Total	Cable TV Households	Non-cable TV Households	Total TV Households
Estimated Station Totals *	37,560	0	37,560
Average Weekly Circulation (2010)	11,690	0	11,690
Average Daily Circulation (2010)			1,888

\*Estimated station totals are sums of the Nielsen TV and Cable TV household estimates for each county in which the station registers viewing of more than 5% as per the Nielsen Survey Methods.

**KCPQ**  
**Ch. 13**

**Network Service:** FOX.

**Licensee:** Tribune Television Northwest Inc., Debtor-In-Possession, 1813 Westlake Ave N, Seattle, WA 98109-2706.

**Studio:** 1813 Westlake Ave., Seattle, WA 98109-2706.

**Mailing Address:** 1813 Westlake Ave. N, Seattle, WA 98109-2706.

**Phone:** 206-674-1313. **Fax:** 206-674-1777.

**E-mail:** ppearson@tribune.com

**Web Site:** http://www.q13fox.com

**Technical Facilities:** Channel No. 13 (210-216 MHz). Authorized power: 30-kw visual, aural. Antenna: 2001-ft above av. terrain, 669-ft. above ground, 2356-ft. above sea level.

Latitude 47° 32' 53"  
Longitude 122° 48' 22"

**Transmitter:** Gold Mountain, 6.5-mi. W of Bremerton.

**Note:** Latitude and longitude coordinates shown are based on the North American Datum of 1927 (NAD 27) as currently required by the Mass Media Bureau of the FCC.

**Ownership:** Tribune Broadcasting Co., Debtor-In-Possession (Group Owner).

**Began Operation:** August 1, 2001. Standard Definition. Station broadcasting digitally on its analog channel allotment. Began analog operations: August 2, 1953. Commercial station left air December 13, 1974. Sale to Clover Park School District No. 400 approved by FCC September 9, 1975. Resumed operation as an educational station January 4, 1976. Sale to Kelly Broadcasting Co. approved by FCC December 4, 1979. Resumed operation as a commercial station November 4, 1980. Station was sold to Meredith Broadcasting, who then swapped KCPQ for Tribune Broadcasting's WGNX, Atlanta, GA. FCC approved deal February 22, 1999. Transfer of control from public shareholders of the Tribune Co. to Tribune Employee Stock Ownership Plan approved by FCC November 30, 2007. Involuntary assignment to debtor-in-possession status approved by FCC December 24, 2008. Ceased analog operations: June 12, 2009.

**Represented (sales):** HRP: Television Station Representative.

**Represented (legal):** Sidley Austin LLP.

**Personnel:**

Pamela Pearson, Vice President & General Manager.

Paul Rennie, Sales Director.

Steve Krayzik, News Director.

Michael Goodman, Engineering Director.

Sharon Silverman, Finance Director.

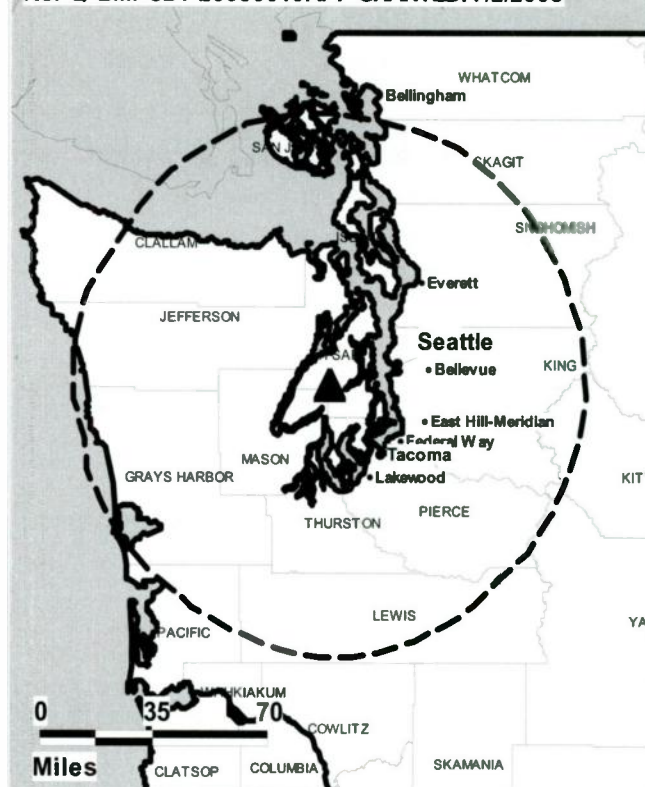
Natalie Grant, Program Manager.

Sheri Ligouri, Program Coordinator.

Jamie McDowell, Creative Services Director.

Wendy Anderson, Traffic Manager.

KCPQ BMPCDT-20080619AFY GRANTED: 7/2/2008



© 2011 Warren Communications News

**City of License:** Tacoma. **Station DMA:** Seattle-Tacoma, WA. **Rank:** 13.

Circulation © 2010 Nielsen. Coverage based on Nielsen study.

GrandTotal	Cable TV Households	Non-cable TV Households	Total TV Households
Estimated Station Totals *	1,313,270	470,430	1,783,700
Average Weekly Circulation (2010)	768,641	254,783	1,023,424
Average Daily Circulation (2010)			404,306
Station DMA Total	Cable TV Households	Non-cable TV Households	Total TV Households
Estimated Station Totals *	1,305,020	449,080	1,754,100
Average Weekly Circulation (2010)	767,842	252,594	1,020,436
Average Daily Circulation (2010)			403,281
Other DMA Total	Cable TV Households	Non-cable TV Households	Total TV Households
Estimated Station Totals *	8,250	21,350	29,600
Average Weekly Circulation (2010)	799	2,189	2,988
Average Daily Circulation (2010)			1,025

\*Estimated station totals are sums of the Nielsen TV and Cable TV household estimates for each county in which the station registers viewing of more than 5% as per the Nielsen Survey Methods.

**KSTW**  
**Ch. 11**

**Network Service:** CW.

**Licensee:** The CW Television Stations Inc., 2175 K St NW, Ste 350, Washington, DC 20037.

**Studio:** 1000 Dexter Ave N, Ste 205, Seattle, WA 98109.

**Mailing Address:** 1000 Dexter Ave N, Seattle, WA 98109.

**Phone:** 206-441-1111. **Fax:** 206-861-8915.

**E-mail:** clarson@kstwtv.com

**Web Site:** http://kstw.com

**Technical Facilities:** Channel No. 11 (198-204 MHz). Authorized power: 12.5-kw visual, aural. Antenna: 905-ft above av. terrain, 610-ft. above ground, 1021-ft. above sea level.

Latitude 47° 36' 55.6"  
Longitude 122° 18' 28.5"

Holds CP for change to 100-kw visual; BMPCDT-20080617ACH.

**Note:** Latitude and longitude coordinates shown are based on the North American Datum of 1927 (NAD 27) as currently required by the Mass Media Bureau of the FCC.

**Satellite Earth Stations:** Transmitter RCA; Comtech, 3.8-meter Ku-band; Vertex, 4.5-meter Ku-band; Andrew, 4.5-meter Ku & C-band; Andrew, 7.3-meter Ku & C-band; Andrew, 10-meter C-band; Standard Agile Omni, Scientific-Atlanta, M/A-Com, Andrew receivers.

**Ownership:** CBS Corp. (Group Owner).

**Began Operation:** July 8, 2005. Station broadcasting digitally on its analog channel allotment. Began analog operations: March 1, 1953. Sale to Gaylord Broadcasting Co. by Tribune Publishing Co. approved by FCC January 30, 1974. Sale to present owner from Gaylord Broadcasting approved by FCC April 4, 1997. Ceased analog operations: June 12, 2009.

**Represented (legal):** Martin P. Messinger.

**Personnel:**

**Ron Longinotti**, President & General Manager.

**Steve Gahler**, Vice President, Station Manager & Sales Director.

**Amber Stelzer**, National Sales Manager.

**Dave Gregory**, Local Sales Manager.

**Carl Larson**, Controller.

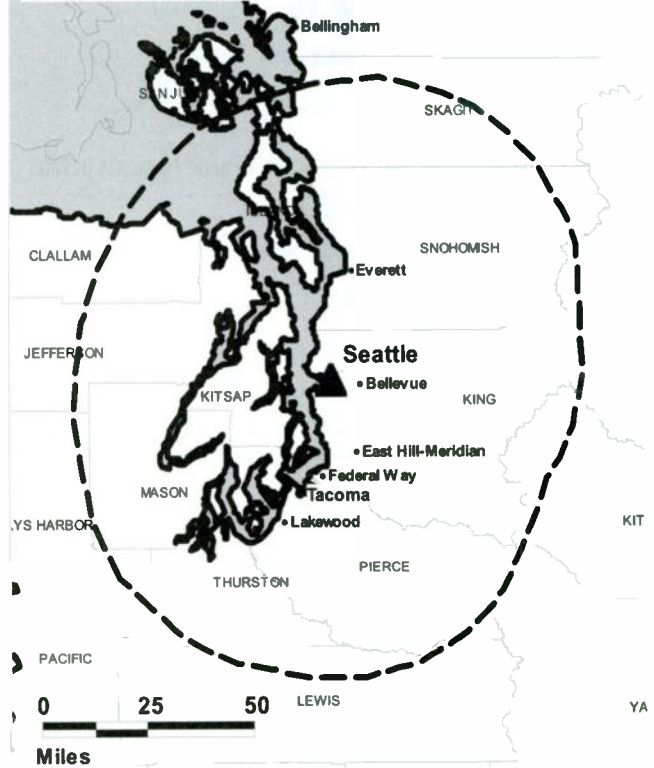
**Ann Essman**, Traffic Assistant.

**Terry Ziegler**, Credit Manager & Assistant Controller.

**Dean Poor**, Creative Services Director.

**Christie Peterson**, Marketing Director.

KSTW BMPCDT-20080617ACH GRANTED: 10/13/2009



© 2011 Warren Communications News

**Jenna Willis**, Program Coordinator.

**Ron Diotte**, Chief Engineer.

**City of License:** Tacoma. **Station DMA:** Seattle-Tacoma, WA. **Rank:** 13.

Circulation © 2010 Nielsen. Coverage based on Nielsen study.

GrandTotal	Cable TV Households	Non-cable TV Households	Total TV Households
Estimated Station Totals *	1,305,020	440,210	1,745,230
Average Weekly Circulation (2010)	473,076	113,902	586,978
Average Daily Circulation (2010)			183,764

Station DMA Total	Cable TV Households	Non-cable TV Households	Total TV Households
Estimated Station Totals *	1,305,020	440,210	1,745,230
Average Weekly Circulation (2010)	473,076	113,902	586,978
Average Daily Circulation (2010)			183,764

\*Estimated station totals are sums of the Nielsen TV and Cable TV household estimates for each county in which the station registers viewing of more than 5% as per the Nielsen Survey Methods.

**KTBW-TV**

**Ch. 14**

**Network Service:** TBN.

**Licensee:** Trinity Broadcasting Network Inc., 2442 Michelle Dr, Tustin, CA 92780.

**Studio:** 1909 S 341st Pl, Federal Way, WA 98003.

**Mailing Address:** 1909 S 341st Pl, Federal Way, WA 98003.

**Phone:** 253-927-7770. **Fax:** 253-874-7432.

**E-mail:** ktbw@tbn.org

**Web Site:** http://www.tbn.org

**Technical Facilities:** Channel No. 14 (470-476 MHz). Authorized power: 90-kw max. visual, aural. Antenna: 1552-ft above av. terrain, 236-ft. above ground, 1906-ft. above sea level.

Latitude 47° 32' 50"  
Longitude 122° 47' 40"

Requests CP for change to 575-kw max. visual; BPCDT-20080619ADM.

**Transmitter:** Existing tower atop Gold Mountain, near Bremerton.

**Note:** Latitude and longitude coordinates shown are based on the North American Datum of 1927 (NAD 27) as currently required by the Mass Media Bureau of the FCC.

**Ownership:** Trinity Broadcasting Network Inc. (Group Owner).

**Began Operation:** June 15, 2006. Began analog operations: March 30, 1984. Sale to present owner by Family Broadcasting Co. approved by FCC October 25, 1984. Ceased analog operations: June 12, 2009.

**Represented (legal):** Colby M. May.

**Represented (engineering):** Smith & Fisher.

**Personnel:**

**Mary Jane Allen**, General Manager.

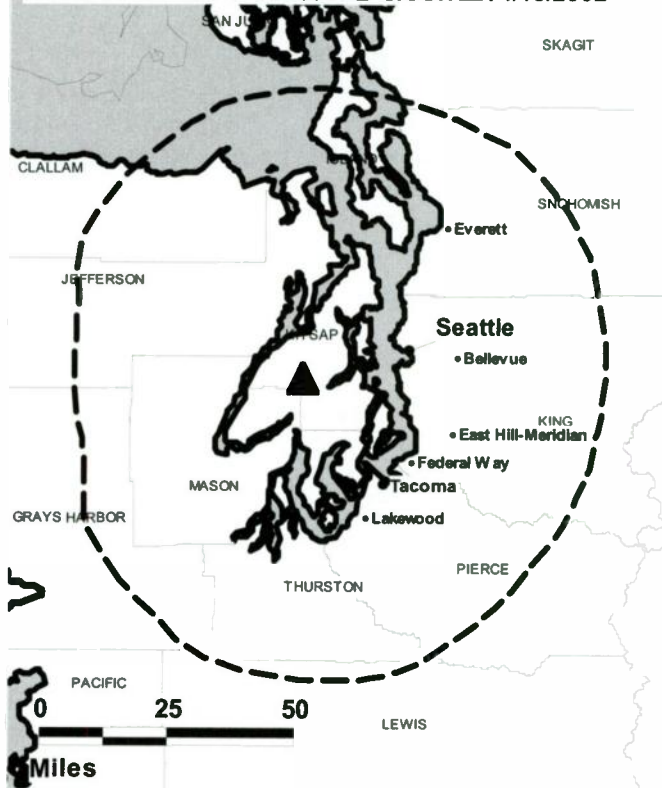
**Gene Giasunow**, Engineering Director.

**Denise McCord**, Program Administrator.

**Greg Frederickson**, Traffic Manager.

**City of License:** Tacoma. **Station DMA:** Seattle-Tacoma, WA. **Rank:** 13.

KTBW-TV BPCDT-19990601KE GRANTED: 4/18/2002



© 2011 Warren Communications News

Circulation © 2010 Nielsen. Coverage based on Nielsen study.

GrandTotal	Cable TV Households	Non-cable TV Households	Total TV Households
Estimated Station Totals *	462,830	0	462,830
Average Weekly Circulation (2010)	35,004	0	35,004
Average Daily Circulation (2010)			8,234
Station DMA Total	Cable TV Households	Non-cable TV Households	Total TV Households
Estimated Station Totals *	462,830	0	462,830
Average Weekly Circulation (2010)	35,004	0	35,004
Average Daily Circulation (2010)			8,234

\*Estimated station totals are sums of the Nielsen TV and Cable TV household estimates for each county in which the station registers viewing of more than 5% as per the Nielsen Survey Methods.

**KPDX**  
**Ch. 48**

**Network Service:** MNT.

**Licensee:** Meredith Corp., 1716 Locust St, Des Moines, IA 50309-3203.

**Studio:** 14975 NW Greenbrier Pkwy, Beaverton, OR 97006.

**Mailing Address:** 14975 N.W. Greenbrier Pkwy, Beaverton, OR 97006.

**Phone:** 503-906-1249. **Fax:** 503-548-6910.

**E-mail:** andy.delaporte@kptv.com

**Web Site:** http://www.kpdx.com

**Technical Facilities:** Channel No. 48 (674-680 MHz). Authorized power: 1000-kw max. visual, aural. Antenna: 1739-ft above av. terrain, 1050-ft. above ground, 2018-ft. above sea level.

Latitude 45° 31' 22"  
Longitude 122° 45' 07"

Holds CP for change to channel number 30, 1683-ft above av. terrain, 974-ft. above ground, 1967-ft. above sea level; lat. 45° 31' 19", long. 122° 44' 53", BMPCDT-20080619AGD.

**Transmitter:** 211 N.W. Miller Rd., Portland, OR.

**Note:** Latitude and longitude coordinates shown are based on the North American Datum of 1927 (NAD 27) as currently required by the Mass Media Bureau of the FCC.

**Ownership:** Meredith Corp. (Group Owner).

**Began Operation:** November 2, 1999. Standard Definition. Began analog operations: October 1, 1983. Sale to present owner by KPDX License Partnership approved by FCC June 20, 1997. Sale to KPDX License Partnership by Cannell Communications LP approved by FCC November 1, 1994. Sale to Cannell Communications LP by Columbia River Television Inc. approved by FCC November 6, 1992. Transfer of control by Columbia River Television Inc. to Jack F. Matranga from Camellia City Telecasters Inc. approved by FCC December 12, 1986. Transfer of control by Columbia River Television Inc. to Camellia City Telecasters Inc. from Al Angelo Jr., Richard N. Bolton, et al., approved by FCC October 18, 1982. Ceased analog operations: June 12, 2009.

**Personnel:**

**Patrick McCreery**, Vice President & General Manager.

**Andy Delaporte**, General Sales Manager.

**Dannell Bostick**, National Sales Manager.

**Steve Benedict**, Chief Engineer.

**Corey Hanson**, News Director.

**Tito Carlos**, Business Manager.

**John Concillo**, Programming & Broadcast Operations Director.

**Matthew Hyatt**, Promotion & Creative Services Director.

**Terry Demming**, Production Manager.

**Mary Warner**, Traffic Manager.

**Morgan Home**, Administrative Assistant to the General Manager.

KPDX BMPCDT-20080619AGD GRANTED: 7/21/2008



© 2011 Warren Communications News

**City of License:** Vancouver. **Station DMA:** Portland, OR. **Rank:** 22.

Circulation © 2010 Nielsen. Coverage based on Nielsen study.

GrandTotal	Cable TV Households	Non-cable TV Households	Total TV Households
Estimated Station Totals *	677,900	482,510	1,160,410
Average Weekly Circulation (2010)	213,499	150,575	364,074
Average Daily Circulation (2010)			116,185
Station DMA Total	Cable TV Households	Non-cable TV Households	Total TV Households
Estimated Station Totals *	677,270	455,660	1,132,930
Average Weekly Circulation (2010)	213,321	149,152	362,473
Average Daily Circulation (2010)			115,992
Other DMA Total	Cable TV Households	Non-cable TV Households	Total TV Households
Estimated Station Totals *	630	26,850	27,480
Average Weekly Circulation (2010)	178	1,423	1,601
Average Daily Circulation (2010)			193

\*Estimated station totals are sums of the Nielsen TV and Cable TV household estimates for each county in which the station registers viewing of more than 5% as per the Nielsen Survey Methods.

**KAPP**  
**Ch. 14**

**Network Service:** MNT, ABC.

**Licensee:** Apple Valley Broadcasting Inc., 1610 S 24th Ave, Yakima, WA 98902-5719.

**Studio:** 1610 S 24th Ave, Yakima, WA 98902.

**Mailing Address:** PO Box 10208, Yakima, WA 98902.

**Phone:** 509-453-0351. **Fax:** 509-453-3623.

**E-mail:** brianp@kvewtv.com

**Web Site:** http://www.kapptv.com

**Technical Facilities:** Channel No. 14 (470-476 MHz). Authorized power: 160-kw max. visual, aural. Antenna: 961-ft above av. terrain, 148-ft. above ground, 2123-ft. above sea level.

Latitude 46° 31' 57"  
Longitude 120° 30' 37"

**Note:** Latitude and longitude coordinates shown are based on the North American Datum of 1927 (NAD 27) as currently required by the Mass Media Bureau of the FCC.

**Ownership:** Morgan Murphy Media (Group Owner).

**Began Operation:** November 1, 2006. Began analog operations: September 21, 1970. Ceased analog operations: February 17, 2009.

**Represented (legal):** Rini Coran PC.

**Personnel:**

**Elizabeth Murphy Burns**, President.

**Brian Paul**, General Manager.

**Darrell Blue**, Vice President, Government Affairs & Community Relations.

**Shawndell Wilson**, Sales Director.

**Shane Pierone**, Local Sales Manager.

**Mike Balmelli**, News Director.

**Neil Bennett**, Chief Engineer.

**Bob Cole**, Business Manager.

**Cheryl Senpel**, Program & Human Resources Director.

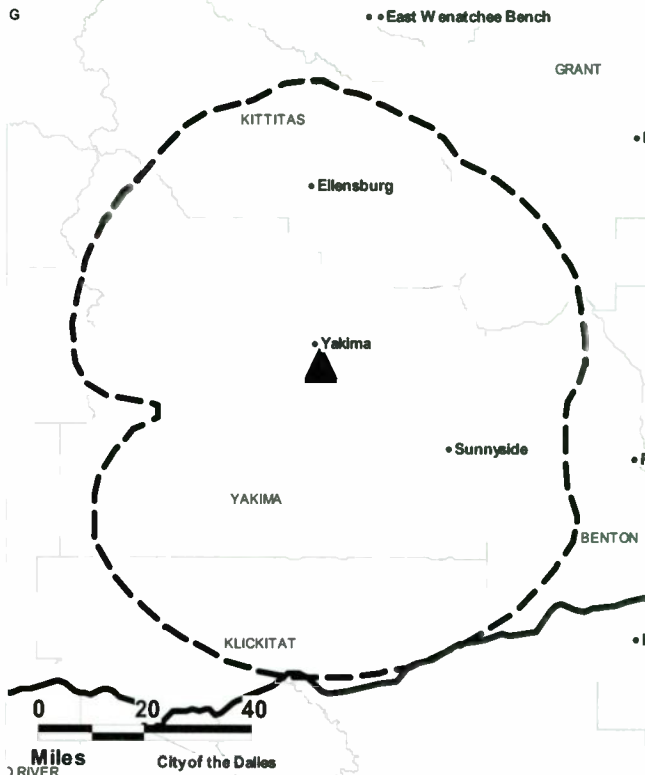
**John Wilkerson**, Production Manager.

**Nancy Guin**, Traffic Manager.

**City of License:** Yakima. **Station DMA:** Yakima-Pasco-Richland-Kennewick, WA.

**Rank:** 126.

KAPP BMPCDT-20041101AED GRANTED: 11/4/2004



© 2011 Warren Communications News

Circulation © 2010 Nielsen. Coverage based on Nielsen study.

GrandTotal	Cable TV Households	Non-cable TV Households	Total TV Households
Estimated Station Totals *	31,950	143,160	175,110
Average Weekly Circulation (2010)	16,049	25,211	41,260
Average Daily Circulation (2010)			14,605
Station DMA Total	Cable TV Households	Non-cable TV Households	Total TV Households
Estimated Station Totals *	31,950	132,270	164,220
Average Weekly Circulation (2010)	16,049	24,579	40,628
Average Daily Circulation (2010)			14,572
Other DMA Total	Cable TV Households	Non-cable TV Households	Total TV Households
Estimated Station Totals *	0	10,890	10,890
Average Weekly Circulation (2010)	0	632	632
Average Daily Circulation (2010)			33

\*Estimated station totals are sums of the Nielsen TV and Cable TV household estimates for each county in which the station registers viewing of more than 5% as per the Nielsen Survey Methods.



**KIMA-TV  
Ch. 33**

**Network Service:** CBS.

**Grantee:** Fisher Broadcasting-Washington TV LLC, 100 4th Ave N, Ste 1525, Seattle, WA 98101.

**Studio:** 2801 Terrace Heights Dr., Yakima, WA 98901.

**Mailing Address:** PO Box 702, Yakima, WA 98907.

**Phone:** 509-575-0029. **Fax:** 509-248-1218.

**E-mail:** lroberts@fsci.com

**Web Site:** http://www.kimatv.com

**Technical Facilities:** Channel No. 33 (584-590 MHz). Authorized power: 100-kw max. visual, aural. Antenna: 958-ft above av. terrain, 144-ft. above ground, 2144-ft. above sea level.

Latitude	46°	31'	58"
Longitude	120°	30'	33"

**Note:** Latitude and longitude coordinates shown are based on the North American Datum of 1927 (NAD 27) as currently required by the Mass Media Bureau of the FCC.

**Ownership:** Fisher Communications Inc. (Group Owner).

**Began Operation:** March 29, 2002. Standard Definition. Began analog operations: July 19, 1953. Sale to present owner by Retlaw Enterprises Inc. approved by FCC April 20, 1999. Sale to Retlaw Enterprises Inc. by NWG Broadcasting Co. approved by FCC November 25, 1986. Sale to NWG Broadcasting by Filmways Inc. approved by FCC August 30, 1972. Merger of Filmways Inc. & Cascade Broadcasting approved by FCC July 23, 1969. Sale to Cascade Broadcasting by A. W. Talbot & Ralph Sundquist, et al., approved by FCC February 21, 1962. Ceased analog operations: June 12, 2009.

**Represented (engineering):** Hammett & Edison Inc.

**Represented (legal):** Pillsbury Winthrop Shaw Pittman LLP.

**Represented (sales):** Katz Media Group.

**Personnel:**

**Larry Roberts**, Vice President.

**Tom Long**, General Manager.

**Karla Griffin**, Operations Manager.

**Steve Crow**, National Sales Manager.

**Robin Wojtanik**, News Director.

**Cliff Grady**, Chief Engineer.

**Cheryl Menke**, Business Manager.

**Darlene Johnson**, Programming Director.

**Reed Hansen**, Creative Services Director.

**Nadine Stillwaugh**, Traffic Manager.

**KIMA-TV BMPCDT-20080617ADD GRANTED: 7/30/2008**



© 2011 Warren Communications News

**Dane Pierone**, Promotions Director.

**City of License:** Yakima. **Station DMA:** Yakima-Pasco-Richland-Kennewick, WA.

**Rank:** 126.

Circulation © 2010 Nielsen. Coverage based on Nielsen study.

GrandTotal	Cable TV Households	Non-cable TV Households	Total TV Households
Estimated Station Totals *	31,950	132,270	164,220
Average Weekly Circulation (2010)	17,931	45,266	63,197
Average Daily Circulation (2010)			28,556

Station DMA Total	Cable TV Households	Non-cable TV Households	Total TV Households
Estimated Station Totals *	31,950	132,270	164,220
Average Weekly Circulation (2010)	17,931	45,266	63,197
Average Daily Circulation (2010)			28,556

\*Estimated station totals are sums of the Nielsen TV and Cable TV household estimates for each county in which the station registers viewing of more than 5% as per the Nielsen Survey Methods.

**KNDO**  
**Ch. 16**

**Network Service:** NBC.

**Grantee:** KHQ Inc., PO Box 8088, 4202 S Regal St, Spokane, WA 99203-8088.

**Studio:** 1608 S. 24th Ave., Yakima, WA 98902.

**Mailing Address:** 1608 S. 24th Ave, Yakima, WA 98902.

**Phone:** 509-225-2300. **Fax:** 509-225-2331.

**E-mail:** news@kndo.com

**Web Site:** http://www.kndo.com

**Technical Facilities:** Channel No. 16 (482-488 MHz). Authorized power: 150-kw max. visual, aural. Antenna: 873-ft above av. terrain, 131-ft. above ground, 2082-ft. above sea level.

Latitude 46° 31' 59"  
Longitude 120° 30' 26"

**Note:** Latitude and longitude coordinates shown are based on the North American Datum of 1927 (NAD 27) as currently required by the Mass Media Bureau of the FCC.

**Ownership:** Cowles Co. (Group Owner).

**Began Operation:** Began analog operations: October 15, 1959. Sale to Hugh E. Davis, et al., by Ralph Tronsrud approved by FCC February 1, 1961 (Television Digest, Vol. 16:34; 17:6). Sale to Farragut Communications approved by FCC January 29, 1988 (Vol. 27:51). Sale to Federal Broadcasting Co. approved by FCC December 11, 1995. Sale to Raycom Media Inc. by Federal Broadcasting approved by FCC September 24, 1996. Sale to present owner from Raycom Media Inc. approved by FCC June 17, 1999. Ceased analog operations: February 17, 2009.

**Represented (sales):** Blair Television.

**Personnel:**

**Paul Dughi**, General Manager.

**Larry Forsgren**, General Sales Manager.

**Jennifer Bliesner**, Local Sales Manager.

**Sherri Bissell**, National Sales Manager.

**Christine Brown**, News Director.

**Mark Kennedy**, Chief Engineer.

**Melissa Waite**, Business Manager.

**Susan Martinez**, Program Director & Traffic Manager.

**Jim Tippett**, Production Director.

**KNDO BMPCDT-20080624AAP GRANTED: 7/25/2008**



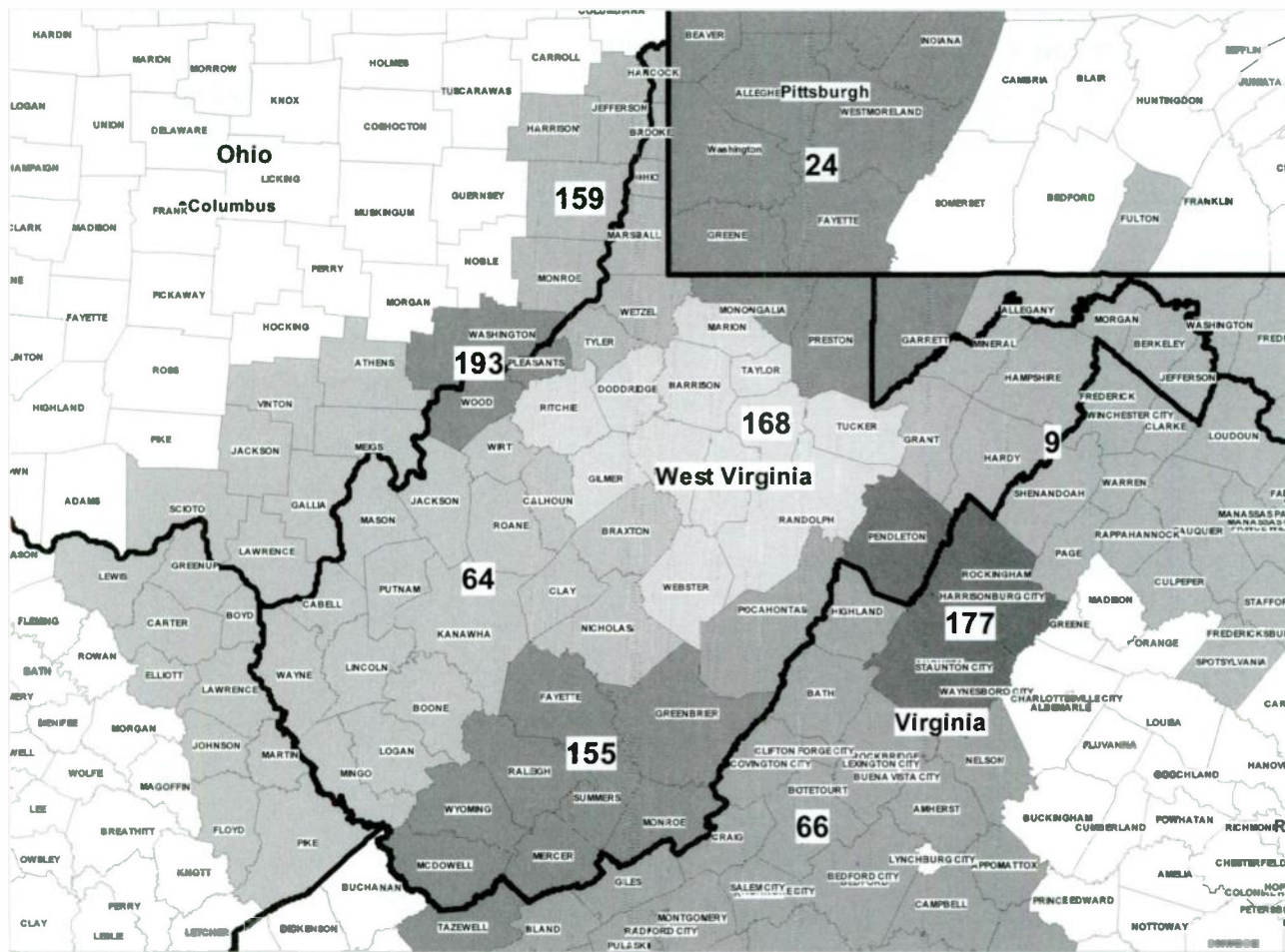
**City of License:** Yakima. **Station DMA:** Yakima-Pasco-Richland-Kennewick, WA.

**Rank:** 126.

Circulation © 2010 Nielsen. Coverage based on Nielsen study.

Grand Total	Cable TV Households	Non-cable TV Households	Total TV Households
Estimated Station Totals *	31,950	132,270	164,220
Average Weekly Circulation (2010)	19,217	27,604	46,821
Average Daily Circulation (2010)			22,192
Station DMA Total	Cable TV Households	Non-cable TV Households	Total TV Households
Estimated Station Totals *	31,950	132,270	164,220
Average Weekly Circulation (2010)	19,217	27,604	46,821
Average Daily Circulation (2010)			22,192

\*Estimated station totals are sums of the Nielsen TV and Cable TV household estimates for each county in which the station registers viewing of more than 5% as per the Nielsen Survey Methods.



© 2011 Warren Communications News

MARKET	NIELSEN DMA TV HOUSEHOLDS	RANK	MARKET AREA COMMERCIAL STATIONS
Washington, DC (Hagerstown, MD)	2,335,040	9	WDCW-DT (35); WDCW-DT (50); WFDC-DT (15); WHAG-DT (55); WJAL-DT (39); WJLA-DT (7); WPXW-TV (43); WRC-DT (48); WSSS-TV (1); WTTG-DT (36); WUSA-DT (9); WWPX-TV (12)
Pittsburgh, PA	1,160,820	24	KDKA-TV (25); WPCB-TV (50); WPCW (11); WPGH-TV (43); WPMY (42); WPXI (48); WQEX (26); WTAE-TV (51)
Charleston-Huntington, WV	505,200	64	WCHS-TV (41); WLPX-TV (39); WOWK-TV (13); WQCW (17); WSAZ-TV (23); WTSF (44); WVAH-TV (19)
Roanoke-Lynchburg, VA	464,480	66	WDBJ (18); WDRL-TV (24); WFXR (17); WPXR-TV (36); WSET-TV (13); WSLS-TV (30); WWCW (20)
Bluefield-Beckley-Oak Hill, WV	143,280	155	WLFB (40); WOAY-TV (50); WVNS-TV (8); WVVA (46)
Wheeling, WV-Staubenville, OH	132,910	159	WTOV-TV (9); WTRF-TV (7)
Clarksburg-Weston, WV	110,440	168	WBOY-TV (12); WDTV (5); WVFX (10)
Harrisonburg, VA	94,670	177	WHSV-TV (49)
Parkersburg, WV	64,370	193	WTAP-TV (49)

West Virginia Station Totals as of October 1, 2010

	VHF	UHF	TOTAL
Commercial Television	7	8	15
Educational Television	1	2	3
	8	10	18

(Continued on next page)



## West Virginia TV Station Index

WBOY-TV — Clarksburg, WV (12).....p. A-1386	WLPX-TV — Charleston, WV (39) .....p. A-1384	WVAH-TV — Charleston, WV (19).....p. A-1385
WCHS-TV — Charleston, WV (41).....p. A-1383	WOAY-TV — Oak Hill, WV (50).....p. A-1392	WVFX — Clarksburg, WV (10) .....p. A-1387
WDTV — Weston, WV (5) .....p. A-1394	WOWK-TV — Huntington, WV (13) .....p. A-1388	WVNS-TV — Lewisburg, WV (8) .....p. A-1390
WLFB — Bluefield, WV (40) .....p. A-1381	WSAZ-TV — Huntington, WV (23) .....p. A-1389	WVVA — Bluefield, WV (46).....p. A-1382
	WTAP-TV — Parkersburg, WV (49) .....p. A-1393	WWPX-TV — Martinsburg, WV (12).....p. A-1391
	WTRF-TV — Wheeling, WV (7).....p. A-1395	

**WLFB**  
**Ch. 40**

**Network Service:** IND.

**Licensee:** Living Faith Ministries Inc., PO Box 151, Vansant, VA 24656.

**Studio:** 8594 Hidden Valley Rd., Abingdon, VA 24210.

**Mailing Address:** PO Box 1867, Abingdon, VA 24212.

**Phone:** 276-676-3806. **Fax:** 276-676-3572.

**E-mail:** info@livingfaithtv.com

**Web Site:** http://www.livingfaithtv.com

**Technical Facilities:** Channel No. 40 (626-632 MHz). Authorized power: 1000-kw max. visual, aural. Antenna: 1283-ft above av. terrain, 177-ft. above ground, 4009-ft. above sea level.

Latitude 37° 13' 08"  
Longitude 81° 15' 39"

**Note:** Latitude and longitude coordinates shown are based on the North American Datum of 1927 (NAD 27) as currently required by the Mass Media Bureau of the FCC.

**Ownership:** Living Faith Ministries Inc. (Group Owner).

**Began Operation:** October 12, 2006. Station broadcasting digitally on its analog channel allotment. Began analog operations: November 2, 2000. Transfer of control from Tookland Pentecostal Church to Living Faith Broadcasting Inc. approved by FCC March 31, 2005. Involuntary transfer of control to Official Board dismissed at filer's request December 3, 2004. Ceased analog operations: June 12, 2009.

**Represented (legal):** PennStuart.

**Personnel:**

**Michael D. Smith, President.**

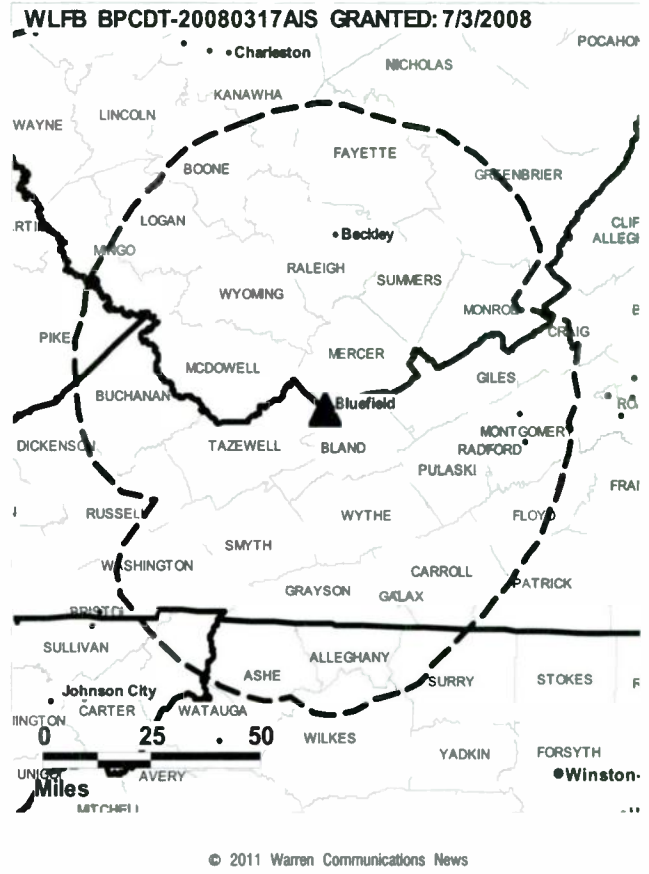
**Marvin W. McGeorge, Sales Manager.**

**Wayne Price, Chief Engineer.**

**Lisa Smith, Chief Financial Officer & Promotion Director.**

**Sue Howington, Traffic Manager.**

**City of License:** Bluefield. **Station DMA:** Bluefield-Beckley-Oak Hill, WV. **Rank:** 155.



Circulation © 2010 Nielsen. Coverage based on Nielsen study.

GrandTotal	Cable TV Households	Non-cable TV Households	Total TV Households
Estimated Station Totals *	60,090	0	60,090
Average Weekly Circulation (2010)	4,375	0	4,375
Average Daily Circulation (2010)			952

Station DMA Total	Cable TV Households	Non-cable TV Households	Total TV Households
Estimated Station Totals *	60,090	0	60,090
Average Weekly Circulation (2010)	4,375	0	4,375
Average Daily Circulation (2010)			952

\*Estimated station totals are sums of the Nielsen TV and Cable TV household estimates for each county in which the station registers viewing of more than 5% as per the Nielsen Survey Methods.

**WVVA**  
**Ch. 46**

**Network Service:** CW, NBC.

**Grantee:** WVVA Television Inc., 130-138 S 5th St, Quincy, IL 62301.

**Studio:** 3052 Big Laurel Hwy., Bluefield, WV 24701.

**Mailing Address:** PO Box 1930, Bluefield, WV 24701.

**Phone:** 304-325-5487. **Fax:** 304-327-5586.

**E-mail:** news@wvva.com

**Web Site:** http://www.wvva.com

**Technical Facilities:** Channel No. 46 (662-668 MHz). Authorized power: 1000-kw max. visual, aural. Antenna: 1220-ft above av. terrain, 143-ft. above ground, 3811-ft. above sea level.

Latitude 37° 15' 20.7"  
Longitude 81° 10' 54"

**Note:** Latitude and longitude coordinates shown are based on the North American Datum of 1927 (NAD 27) as currently required by the Mass Media Bureau of the FCC.

**Ownership:** Quincy Newspapers Inc. (Group Owner).

**Began Operation:** September 28, 2006. Began analog operations: July 31, 1955. Sale to present owner by Daily Telegraph Printing Co. approved by FCC April 9, 1979. Ceased analog operations: February 17, 2009.

**Represented (sales):** Blair Television.

**Personnel:**

**Frank Brady,** General Manager & National Sales Manager.

**Charity Holman,** Local Sales Representative.

**Yvonne Moses,** Regional Sales Manager.

**Mark Rigsby,** News Director.

**Danny Via,** Chief Engineer.

**Wanda Davidson,** Business Manager.

**Dustin Long,** Program & Promotion Director.

**Tom Moses,** Production Manager.

**Audrey Williams,** Traffic Manager.

**City of License:** Bluefield. **Station DMA:** Bluefield-Beckley-Oak Hill, WV. **Rank:** 155.

WVVA BMDPDT-20060707ABJ GRANTED: 9/22/2006



© 2011 Warren Communications News

Circulation © 2010 Nielsen. Coverage based on Nielsen study.

GrandTotal	Cable TV Households	Non-cable TV Households	Total TV Households
Estimated Station Totals *	123,220	46,790	170,010
Average Weekly Circulation (2010)	66,686	11,108	77,794
Average Daily Circulation (2010)			45,205
Station DMA Total	Cable TV Households	Non-cable TV Households	Total TV Households
Estimated Station Totals *	95,780	46,790	142,570
Average Weekly Circulation (2010)	62,606	11,108	73,714
Average Daily Circulation (2010)			44,662
Other DMA Total	Cable TV Households	Non-cable TV Households	Total TV Households
Estimated Station Totals *	27,440	0	27,440
Average Weekly Circulation (2010)	4,080	0	4,080
Average Daily Circulation (2010)			543

\*Estimated station totals are sums of the Nielsen TV and Cable TV household estimates for each county in which the station registers viewing of more than 5% as per the Nielsen Survey Methods.

**WCHS-TV**  
**Ch. 41**

**Network Service:** ABC.

**Licensee:** WCHS Licensee LLC, 10706 Beaver Dam Rd, Cockeysville, MD 21030.

**Studio:** 1301 Piedmont Rd., Charleston, WV 25301.

**Mailing Address:** PO Box 11138, Charleston, WV 25339-1138.

**Phone:** 304-346-5358. **Fax:** 304-346-4765.

**E-mail:** hcooper@sbgnet.com

**Web Site:** http://www.wchstv.com

**Technical Facilities:** Channel No. 41 (632-638 MHz). Authorized power: 475-kw max. visual, aural. Antenna: 1687-ft above av. terrain, 1418-ft. above ground, 2467-ft. above sea level.

Latitude 38° 24' 28"  
Longitude 81° 54' 13"

**Note:** Latitude and longitude coordinates shown are based on the North American Datum of 1927 (NAD 27) as currently required by the Mass Media Bureau of the FCC.

**Ownership:** Sinclair Broadcast Group Inc. (Group Owner).

**Began Operation:** June 14, 2005. Began analog operations: August 16, 1954. Sale to present owner by William G. Evans, trustee for Heritage Media Corp., approved by FCC October 8, 1997 (Television Digest, Vol. 37:29). Sale to Heritage Media Corp. by Rollins Communications approved by FCC September 19, 1986. Sale to Rollins by Tierney Co. approved by FCC September 28, 1960 (Vol. 16:29, 40). Ceased analog operations: June 12, 2009.

**Represented (sales):** Katz Media Group.

**Personnel:**

Alan Frank, Regional Manager.

Harold Cooper, General Manager.

Bob Butterfield, Local Sales Manager.

Raymond Beckner, Engineering Director.

John Sandoro, Business Manager.

Lori Margurt, Program Director.

Paul Fox, Promotion Director.

Bob Bratton, Production Manager.

Jo Corey, Public Service Director.

**City of License:** Charleston. **Station DMA:** Charleston-Huntington, WV. **Rank:** 64.

**WCHS-TV BMPCDT-20030717AAB GRANTED: 5/28/2004**



© 2011 Warren Communications News

Circulation © 2010 Nielsen. Coverage based on Nielsen study.

<b>GrandTotal</b>	<b>Cable TV Households</b>	<b>Non-cable TV Households</b>	<b>Total TV Households</b>
Estimated Station Totals *	413,920	233,480	647,400
Average Weekly Circulation (2010)	207,735	111,471	319,206
Average Daily Circulation (2010)			135,376
<b>Station DMA Total</b>	<b>Cable TV Households</b>	<b>Non-cable TV Households</b>	<b>Total TV Households</b>
Estimated Station Totals *	264,980	212,550	477,530
Average Weekly Circulation (2010)	158,013	110,298	268,311
Average Daily Circulation (2010)			121,009
<b>Other DMA Total</b>	<b>Cable TV Households</b>	<b>Non-cable TV Households</b>	<b>Total TV Households</b>
Estimated Station Totals *	148,940	20,930	169,870
Average Weekly Circulation (2010)	49,722	1,173	50,895
Average Daily Circulation (2010)			14,367

\*Estimated station totals are sums of the Nielsen TV and Cable TV household estimates for each county in which the station registers viewing of more than 5% as per the Nielsen Survey Methods.

**WLPX-TV**  
**Ch. 39**

**Network Service:** ION.

**Licensee:** ION Media Charleston License Inc., 601 Clearwater Park Rd, West Palm Beach, FL 33401-6233.

**Studio:** 600-C Prestige Dr., Hurricane, WV 25526.

**Mailing Address:** 600-C Prestige Dr, Hurricane, WV 25526.

**Phone:** 304-760-1029. **Fax:** 304-760-1036.

**E-mail:** josephkoker@ionmedia.com

**Web Site:** http://www.iontelevision.com

**Technical Facilities:** Channel No. 39 (320-626 MHz). Authorized power: 1000-kw max. visual, aural. Antenna: 1148-ft above av. terrain, 909-ft. above ground, 1929-ft. above sea level.

Latitude 38° 28' 12"  
Longitude 86° 46' 35"

**Transmitter:** Approx. 1.5-mi. N of the intersection of County Rds. 31 & 38.

**Note:** Latitude and longitude coordinates shown are based on the North American Datum of 1927 (NAD 27) as currently required by the Mass Media Bureau of the FCC.

**Ownership:** ION Media Networks Inc. (Group Owner).

**Began Operation:** May 1, 2002. Began analog operations: August 31, 1998. Ceased analog operations: June 12, 2009. Transfer of control by ION Media Networks Inc. from ION Media Networks Liquidating Trust to Media Holdco LP approved by FCC December 17, 2009. Involuntary assignment from debtor in possession status approved by FCC September 28, 2009. Involuntary assignment to debtor in possession status approved by FCC June 5, 2009. Transfer of control by ION Media Networks Inc. from Paxson Management Corp. & Lowell W. Paxson to CIG Media LLC approved by FCC December 31, 2007. Paxson Communications Corp. became ION Media Networks Inc. on June 26, 2006. Transfer of control to Paxson Communications Corp. by William L. Kepper approved by FCC October 28, 1998.

**Represented (legal):** Dow Lohnes PLLC.

**Represented (engineering):** du Treil, Lundin & Rackley Inc.

**Personnel:**

**Steven Stanley,** Station Operations & Traffic Manager.

**Gene Monday,** Chief Engineer.

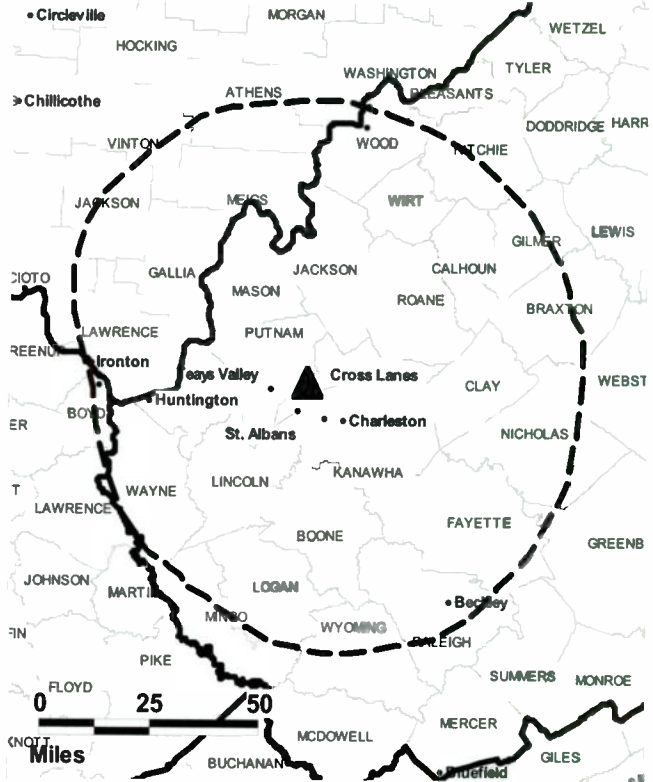
**City of License:** Charleston. **Station DMA:** Charleston-Huntington, WV. **Rank:** 64.



**Get the industry standard FREE —**

For a no-obligation trial call 800-771-9202 or visit [www.warren-news.com](http://www.warren-news.com)

**WLPX-TV BPCDT-19990513KH GRANTED: 2/22/2001**



© 2011 Warren Communications News

Circulation © 2010 Nielsen. Coverage based on Nielsen study.

Grand Total	Cable TV Households	Non-cable TV Households	Total TV Households
Estimated Station Totals *	254,720	75,030	329,750
Average Weekly Circulation (2010)	33,058	6,097	39,155
Average Daily Circulation (2010)			7,399
Station DMA Total	Cable TV Households	Non-cable TV Households	Total TV Households
Estimated Station Totals *	242,050	75,030	317,080
Average Weekly Circulation (2010)	32,171	6,097	38,268
Average Daily Circulation (2010)			7,184
Other DMA Total	Cable TV Households	Non-cable TV Households	Total TV Households
Estimated Station Totals *	12,670	0	12,670
Average Weekly Circulation (2010)	887	0	887
Average Daily Circulation (2010)			215

\*Estimated station totals are sums of the Nielsen TV and Cable TV household estimates for each county in which the station registers viewing of more than 5% as per the Nielsen Survey Methods.



**WVAH-TV**  
**Ch. 19**

**Network Service:** FOX.

**Grantee:** WVAH Licensee LLC, 2000 W. 41st St, Baltimore, MD 21211.

**Studio:** 11 Broadcast Plaza, Huntington, WV 25526.

**Mailing Address:** 11 Broadcast Plaza, Hurricane, WV 25526.

**Phone:** 304-757-0011. **Fax:** 304-757-7533.

**Web Site:** <http://www.wvah.com>

**Technical Facilities:** Channel No. 19 (500-506 MHz). Authorized power: 475-kw max. visual, aural. Antenna: 1687-ft above av. terrain, 1418-ft. above ground, 2467-ft. above sea level.

Latitude	38°	24'	28"
Longitude	81°	54'	13"

**Note:** Latitude and longitude coordinates shown are based on the North American Datum of 1927 (NAD 27) as currently required by the Mass Media Bureau of the FCC.

**Ownership:** Cunningham Broadcasting Corp. (Group Owner).

**Began Operation:** June 21, 2005. Began analog operations: September 19, 1982. Proposed sales to Sinclair Broadcast Group Inc. dismissed by FCC February 26, 2004 and September 13, 2002. Ceased analog operations: June 12, 2009.

**Represented (sales):** Katz Media Group.

**Personnel:**

**Alan Frank**, General Manager.

**Harold Cooper**, Sales Director.

**Bob Butterfield**, Local Sales Manager.

**Raymond Beckner**, Engineering Director.

**John Sandoro**, Business Manager.

**Lori Margurt**, Program Director.

**Paul Fox**, Promotion Director.

**Bob Bratton**, Production Manager.

**Jo Corey**, Public Service Director.

**City of License:** Charleston. **Station DMA:** Charleston-Huntington, WV. **Rank:** 64.



**Get the industry standard FREE —**

For a no-obligation trial call 800-771-9202 or visit [www.warren-news.com](http://www.warren-news.com)

**WVAH-TV BMPCDT-20030728ADB GRANTED: 1/5/2004**



© 2011 Warren Communications News

Circulation © 2010 Nielsen. Coverage based on Nielsen study.

<b>GrandTotal</b>	<b>Cable TV Households</b>	<b>Non-cable TV Households</b>	<b>Total TV Households</b>
Estimated Station Totals *	406,190	248,220	654,410
Average Weekly Circulation (2010)	181,580	118,396	299,976
Average Daily Circulation (2010)			115,426
<b>Station DMA Total</b>	<b>Cable TV Households</b>	<b>Non-cable TV Households</b>	<b>Total TV Households</b>
Estimated Station Totals *	266,280	212,550	478,830
Average Weekly Circulation (2010)	144,456	115,672	260,128
Average Daily Circulation (2010)			103,092
<b>Other DMA Total</b>	<b>Cable TV Households</b>	<b>Non-cable TV Households</b>	<b>Total TV Households</b>
Estimated Station Totals *	139,910	35,670	175,580
Average Weekly Circulation (2010)	37,124	2,724	39,848
Average Daily Circulation (2010)			12,334

\*Estimated station totals are sums of the Nielsen TV and Cable TV household estimates for each county in which the station registers viewing of more than 5% as per the Nielsen Survey Methods.

**WBOY-TV**  
Ch. 12

Network Service: NBC.

Grantee: West Virginia Media Holdings LLC, PO Box 11848, Charleston, WV 25339.

Studio: 904 W. Pike St., Clarksburg, WV 26301.

Mailing Address: 904 W. Pike St, Clarksburg, WV 26301.

Phone: 304-623-3311. Fax: 304-624-6152.

E-mail: [jmatuga@wboy.com](mailto:jmatuga@wboy.com)

Web Site: <http://www.wboy.com>

Technical Facilities: Channel No. 12 (204-210 MHz). Authorized power: 12.25-kw visual, aural. Antenna: 860-ft above av. terrain, 571-ft. above ground, 2023-ft. above sea level.

Latitude 39° 17' 06"  
Longitude 80° 19' 46"

Note: Latitude and longitude coordinates shown are based on the North American Datum of 1927 (NAD 27) as currently required by the Mass Media Bureau of the FCC.

Ownership: West Virginia Media Holdings LLC (Group Owner).

Began Operation: February 17, 2009. Station broadcasting digitally on its analog channel allotment. Began analog operations: November 17, 1957. Sale to present owner by Hearst-Argyle Television Inc. approved by FCC October 25, 2001 (Television Digest, Vol.41:38). Sale to Hearst-Argyle Television Inc. by Imes Communications approved by FCC April 26, 2001. Sale to Imes Communications by Fortnightly Corp. (Marion R. Ascoli, Max Ascoli & Nathan W. Levin) approved by FCC November 5, 1976. Sale to Fortnightly Corp. by Rust Craft Broadcasting Co. approved by FCC March 11, 1964 (Television Digest, Vol. 3:12, 46; 4:11). Sale to Rust Craft Broadcasting Co. Inc. by WSTV Inc. approved by FCC 1961-1962. Ceased analog operations: February 17, 2009.

Represented (sales): Petry Media Corp.

**Personnel:**

James Matuga, Vice President & General Manager.

George Boggs, General Sales Manager.

Aaron Williams, News Director.

Robert Hardman, Chief Engineer.

Tom Gaudino, Business Manager.

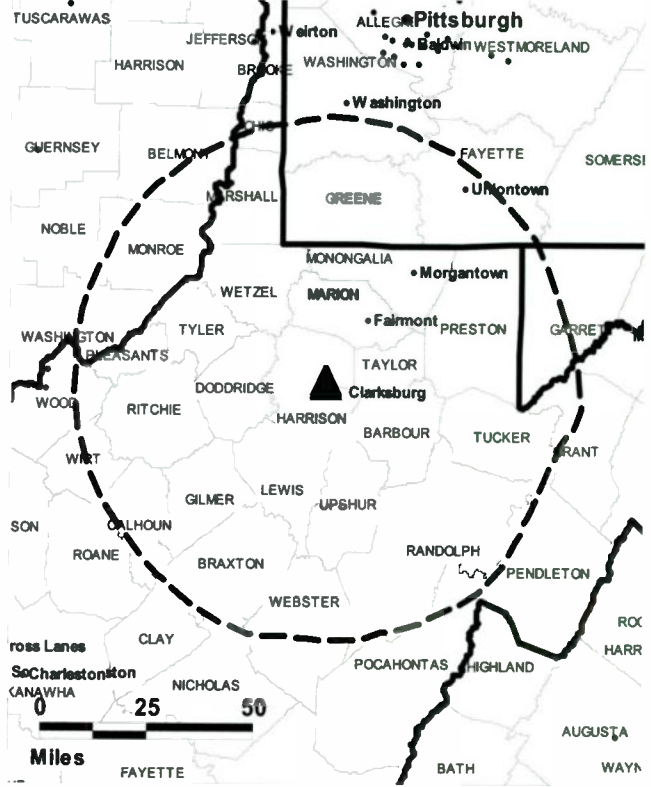
Amanda Leaseburg, Promotions Manager.

Shawn Geiger, Production Manager.

Virginia Richison, Traffic Manager.

City of License: Clarksburg. Station DMA: Clarksburg-Weston, WV. Rank: 168.

**WBOY-TV BPCDT-20080620AMD GRANTED: 8/5/2008**



© 2011 Warren Communications News

Circulation © 2010 Nielsen. Coverage based on Nielsen study.

GrandTotal	Cable TV Households	Non-cable TV Households	Total TV Households
Estimated Station Totals *	105,880	53,310	159,190
Average Weekly Circulation (2010)	67,879	26,461	94,340
Average Daily Circulation (2010)			56,845
Station DMA Total	Cable TV Households	Non-cable TV Households	Total TV Households
Estimated Station Totals *	56,650	43,920	100,570
Average Weekly Circulation (2010)	46,578	23,874	70,452
Average Daily Circulation (2010)			44,278
Other DMA Total	Cable TV Households	Non-cable TV Households	Total TV Households
Estimated Station Totals *	49,230	9,390	58,620
Average Weekly Circulation (2010)	21,301	2,587	23,888
Average Daily Circulation (2010)			12,567

\*Estimated station totals are sums of the Nielsen TV and Cable TV household estimates for each county in which the station registers viewing of more than 5% as per the Nielsen Survey Methods.

# West Virginia — Clarksburg

**WVFX**  
**Ch. 10**

**Network Service:** CW, FOX.

**Licensee:** Withers Broadcasting Co. of Clarksburg LLC, PO Box 1508, Mount Vernon, IL 62864-1508.

**Studio:** 775 W Pike St, Clarksburg, WV 26301.

**Mailing Address:** PO Box 1475, Clarksburg, WV 26301.

**Phone:** 304-622-9839. **Fax:** 304-623-9021.

**E-mail:** bstanton@wvfx.com

**Web Site:** <http://www.myfoxclarksburg.com>

**Technical Facilities:** Channel No. 10 (192-198 MHz). Authorized power: 30-kw visual, aural. Antenna: 771-ft above av. terrain, 594-ft. above ground, 1955-ft. above sea level.

Latitude	39°	18'	02"
Longitude	80°	20'	37"

**Note:** Latitude and longitude coordinates shown are based on the North American Datum of 1927 (NAD 27) as currently required by the Mass Media Bureau of the FCC.

**Ownership:** W. Russell Withers Jr. (Group Owner).

**Began Operation:** February 20, 2004. Began analog operations: February 8, 1981, Sale to present owner by Davis Television Inc. approved by FCC March 31, 2008. Sale to Davis Television Inc. by Channel 49 Acquisition Corp. approved by FCC November 24, 1998. Sale to Channel 49 Acquisition Corp. by Christian Communications Center Inc. approved by FCC July 2, 1998. Ceased analog operations: June 12, 2009.

**Represented (legal):** Dennis J. Kelly.

**Represented (sales):** Blair Television.

**Personnel:**

Tim DeFazio, General Manager & General Sales Manager.

Mike McGougan, Chief Engineer.

Trisha Scott, Business Manager.

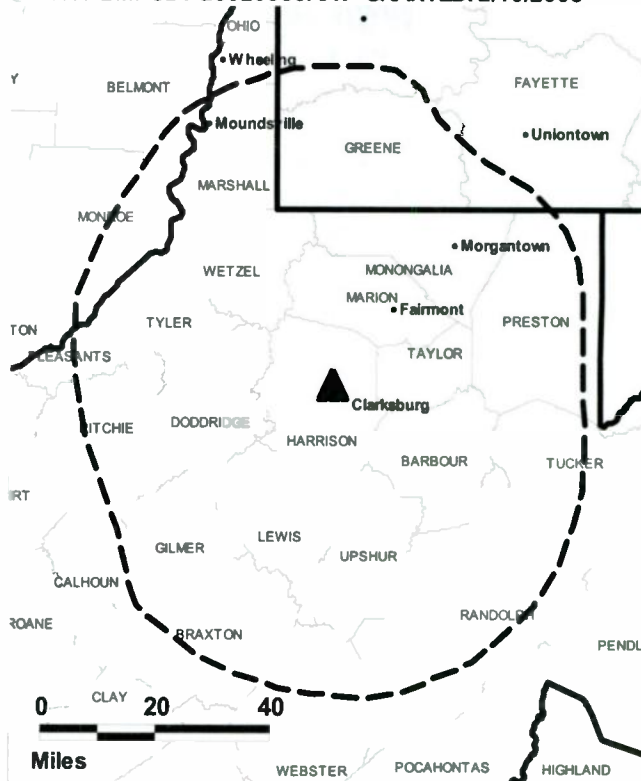
Kathy Busceker, Program & Promotion Director.

Patrick Coleman, Production Manager.

Barb Scott, Traffic Manager.

**City of License:** Clarksburg. **Station DMA:** Clarksburg-Weston, WV. **Rank:** 168.

**WVFX B MPCDT-20020930AAV GRANTED: 2/10/2003**



© 2011 Warren Communications News

Circulation © 2010 Nielsen. Coverage based on Nielsen study.

GrandTotal	Cable	Non-cable	Total
	TV Households	TV Households	TV Households
Estimated Station Totals *	98,750	48,090	146,840
Average Weekly Circulation (2010)	35,733	17,554	53,287
Average Daily Circulation (2010)			15,077
Station DMA Total	Cable	Non-cable	Total
	TV Households	TV Households	TV Households
Estimated Station Totals *	56,650	43,920	100,570
Average Weekly Circulation (2010)	25,145	16,995	42,140
Average Daily Circulation (2010)			12,089
Other DMA Total	Cable	Non-cable	Total
	TV Households	TV Households	TV Households
Estimated Station Totals *	42,100	4,170	46,270
Average Weekly Circulation (2010)	10,588	559	11,147
Average Daily Circulation (2010)			2,988

\*Estimated station totals are sums of the Nielsen TV and Cable TV household estimates for each county in which the station registers viewing of more than 5% as per the Nielsen Survey Methods.

**WOWK-TV**  
**Ch. 13**

**Network Service:** CBS.

**Grantee:** West Virginia Media Holdings LLC, PO Box 11848, Charleston, WV 25339.

**Studio:** 13 Kanawha Blvd W, Ste 300, Charleston, WV 25302.

**Mailing Address:** 555 5th Ave, Huntington, WV 25701.

**Phone:** 304-525-1313. **Fax:** 304-529-4910.

**E-mail:** news@wowktv.com; jfawcett@wowktv.com

**Web Site:** http://www.wowktv.com

**Technical Facilities:** Channel No. 13 (210-216 MHz). Authorized power: 12.5-kw visual, aural. Antenna: 1358-ft above av. terrain, 1126-ft. above ground, 2097-ft. above sea level.

Latitude	32°	30'	20"
Longitude	82°	12'	32"

**Note:** Latitude and longitude coordinates shown are based on the North American Datum of 1927 (NAD 27) as currently required by the Mass Media Bureau of the FCC.

**Ownership:** West Virginia Media Holdings LLC (Group Owner).

**Began Operation:** October 24, 2005. Station broadcasting digitally on its analog channel allotment. Began analog operations: October 2, 1955. Sale to present owner by SJL Communications LP approved by FCC April 8, 2002. Sale to SJL Communications LP by Gateway Communications approved by FCC October 27, 2000. Sale to Gateway Communications by Reeves Telecom approved by FCC September 13, 1974. Sale to Reeves by Cowles Broadcasting Co. approved by FCC December 21, 1960. Sale to Cowles by S. J. Hyman theatre interests approved by FCC June 20, 1956. Station ceased analog operations January 28, 2009 due to damage from ice storm January 26.

**Represented (legal):** Bryan Cave LLP.

**Represented (engineering):** Cohen Dippell & Everist PC.

**Represented (sales):** Petry Media Corp.

**Personnel:**

**Bray Cary**, President & Chief Executive Officer.

**John Fawcett**, General Manager.

**Sean Banks**, General Sales Manager.

**Brent Cowen**, Local Sales Manager.

**Scott Sterling**, National Sales Manager.

**Charlotte Cowen**, Regional Sales Manager.

**April Kaull**, News Director.

**Bill Galloway**, Chief Engineer.

**M. J. Coss**, Program Director.

**Allen Payne**, Production Manager.

**WOWK-TV BPCDT-20080620AJA GRANTED: 12/5/2008**



© 2011 Warren Communications News

**City of License:** Huntington. **Station DMA:** Charleston-Huntington, WV. **Rank:** 64.

Circulation © 2010 Nielsen. Coverage based on Nielsen study.

GrandTotal	Cable TV Households	Non-cable TV Households	Total TV Households
Estimated Station Totals *	333,150	225,860	559,010
Average Weekly Circulation (2010)	168,257	114,134	282,391
Average Daily Circulation (2010)			121,380
Station DMA Total	Cable TV Households	Non-cable TV Households	Total TV Households
Estimated Station Totals *	264,980	212,550	477,530
Average Weekly Circulation (2010)	146,733	113,243	259,976
Average Daily Circulation (2010)			113,885
Other DMA Total	Cable TV Households	Non-cable TV Households	Total TV Households
Estimated Station Totals *	68,170	13,310	81,480
Average Weekly Circulation (2010)	21,524	891	22,415
Average Daily Circulation (2010)			7,495

\*Estimated station totals are sums of the Nielsen TV and Cable TV household estimates for each county in which the station registers viewing of more than 5% as per the Nielsen Survey Methods.

**WSAZ-TV**  
**Ch. 23**

Network Service: MNT, NBC.

Licensee: Gray Television Licensee LLC, 1750 K St NW, Ste 1200, Washington, DC 20006.

Studios: 111 Columbia Ave, Charleston, WV 25302; 645 5th Ave, Huntington, WV 25701.

Mailing Address: 645 5th Ave, Huntington, WV 25701.

Phone: 304-697-4780; 304-344-3521. Fax: 304-690-3061.

E-mail: jack.deakin@wsaz.com

Web Site: http://www.wsaz.com

Technical Facilities: Channel No. 23 (524-530 MHz). Authorized power: 724-kw max. visual, aural. Antenna: 1203-ft above av. terrain, 922-ft. above ground, 1933-ft. above sea level.

Latitude 38° 30' 36"  
Longitude 82° 13' 10"

Note: Latitude and longitude coordinates shown are based on the North American Datum of 1927 (NAD 27) as currently required by the Mass Media Bureau of the FCC.

Satellite Earth Stations: Transmitter RCA; Pinzone, 5-meter Ku-band; Pinzone, 5-meter C-band; SatCom, 5.5-meter C-band; Pinzone, M/A-Com, Harris, DX Engineering receivers.

Ownership: Gray Television Inc. (Group Owner).

Began Operation: November 15, 2002. Began analog operations: October 14, 1949. Sale to present owner by Emmis Communications Corp. approved by FCC November 29, 2005. Sale to Emmis Communications Corp. by Lee Enterprises Inc. approved by FCC September 27, 2000. Sale to Lee Enterprises Inc. by Capital Cities Broadcasting approved by FCC February 1971. Previous sale by Goodwill Stations Inc. approved by FCC July 29, 1964. Sale to Goodwill Stations by Huntington Publishing Co. & Mrs. Eugene Katz approved by FCC March 20, 1961. Ceased analog operations: February 17, 2009.

Represented (legal): Wiley Rein LLP.

Represented (sales): Continental Television Sales.

**Personnel:**

Donald Ray, Vice President & General Manager.

Beth Stiles, General Sales Manager.

Charlie Boush, National Sales Manager.

Shannon Mayhugh, Local Sales Manager.

Grover Tadlock, News Director.

Aaron Withrow, Engineering Manager.

Edwin Lake, Operations & Creative Services Manager.

Elizabeth Melvin, Traffic Hub Manager.

Jack Deakin, Marketing & Interactive Manager.

WSAZ-TV BMPCDT-20090416AWL GRANTED: 4/29/2009



© 2011 Warren Communications News

City of License: Huntington. Station DMA: Charleston-Huntington, WV. Rank: 64.

Circulation © 2010 Nielsen. Coverage based on Nielsen study.

GrandTotal	Cable TV Households	Non-cable TV Households	Total TV Households
Estimated Station Totals *	345,520	243,170	588,690
Average Weekly Circulation (2010)	190,908	150,806	341,714
Average Daily Circulation (2010)			209,050
Station DMA Total	Cable TV Households	Non-cable TV Households	Total TV Households
Estimated Station Totals *	264,980	212,550	477,530
Average Weekly Circulation (2010)	175,005	148,717	323,722
Average Daily Circulation (2010)			203,495
Other DMA Total	Cable TV Households	Non-cable TV Households	Total TV Households
Estimated Station Totals *	80,540	30,620	111,160
Average Weekly Circulation (2010)	15,903	2,089	17,992
Average Daily Circulation (2010)			5,555

\*Estimated station totals are sums of the Nielsen TV and Cable TV household estimates for each county in which the station registers viewing of more than 5% as per the Nielsen Survey Methods.

**WVNS-TV**  
**Ch. 8**

**Network Service:** CBS.

**Grantee:** West Virginia Media Holdings LLC, PO Box 11848, Charleston, WV 25339.

**Studio:** 141 Old Cline Rd., Ghent, WV 25843.

**Mailing Address:** PO Box 509, Ghent, WV 25843.

**Phone:** 304-787-5959. **Fax:** 304-787-2440.

**E-mail:** cleister@wowktv.com

**Web Site:** http://www.cbs59.com

**Technical Facilities:** Channel No. 8 (180-186 MHz). Authorized power: 3.86-kw visual, aural. Antenna: 1893-ft above av. terrain, 256-ft. above ground, 4131-ft. above sea level.

Latitude 37° 46' 22"  
Longitude 80° 42' 25"

**Note:** Latitude and longitude coordinates shown are based on the North American Datum of 1927 (NAD 27) as currently required by the Mass Media Bureau of the FCC.

**Ownership:** West Virginia Media Holdings LLC (Group Owner).

**Began Operation:** August 1, 2005. Began analog operations: August 11, 1995. Station went off air in early 1996; resumed operation December 21, 1996. Sale to present owner by High Mountain Broadcasting Corp. approved by FCC January 9, 2003. Sale to High Mountain Broadcasting Corp. by WVGTV Television Corp. approved by FCC April 4, 1996. Ceased analog operations: February 17, 2009.

**Represented (legal):** Willkie Farr & Gallagher LLP.

**Represented (sales):** Petry Media Corp.

**Personnel:**

**Chris Leister,** General Manager.

**Jeff Morrison,** Operations & Promotion Director.

**Mark Ford,** General Sales Manager.

**Jack Scott,** Local Sales Manager.

**Christy Buckland,** News Director.

**Gary Kirk,** Chief Engineer.

**Debbie Holstein,** Accounts Receivable.

**Donnie Aliff,** Production Manager.

**Cyndi Patrick,** Traffic Manager.

**City of License:** Lewisburg. **Station DMA:** Bluefield-Beckley-Oak Hill, WV. **Rank:** 155.

**WVNS-TV BMPCDT-20040608ABO GRANTED: 7/14/2004**



© 2011 Warren Communications News

Circulation © 2010 Nielsen. Coverage based on Nielsen study.

GrandTotal	Cable TV Households	Non-cable TV Households	Total TV Households
Estimated Station Totals *	95,780	40,460	136,240
Average Weekly Circulation (2010)	55,669	8,273	63,942
Average Daily Circulation (2010)			31,317

Station DMA Total	Cable TV Households	Non-cable TV Households	Total TV Households
Estimated Station Totals *	95,780	40,460	136,240
Average Weekly Circulation (2010)	55,669	8,273	63,942
Average Daily Circulation (2010)			31,317

\*Estimated station totals are sums of the Nielsen TV and Cable TV household estimates for each county in which the station registers viewing of more than 5% as per the Nielsen Survey Methods.



**WOAY-TV**  
**Ch. 50**

**Network Service:** ABC.

**Licensee:** Thomas Broadcasting Co., PO Box 3001, Oak Hill, WV 25901.

**Studio:** Rte. 16 S, Oak Hill, WV 25901.

**Mailing Address:** PO Box 3001, Oak Hill, WV 25901.

**Phone:** 304-469-3361. **Fax:** 304-465-1420.

**E-mail:** amarra@woay.com; news@woay.com

**Web Site:** http://www.woay.com

**Technical Facilities:** Channel No. 50 (686-692 MHz). Authorized power: 600-kw max. visual, aural. Antenna: 656-ft above av. terrain, 565-ft. above ground, 2565-ft. above sea level.

Latitude 37° 57' 26"  
Longitude 81° 09' 03"

Holds CP for change to 1000-kw max. visual, 778-ft above av. terrain, 693-ft. above ground, 2693-ft. above sea level; BPCDT-20080619AID.

**Note:** Latitude and longitude coordinates shown are based on the North American Datum of 1927 (NAD 27) as currently required by the Mass Media Bureau of the FCC.

**Ownership:** Thomas Broadcasting Co. (Group Owner).

**Began Operation:** April 23, 2007. Began analog operations: December 3, 1954. Ceased analog operations: June 12, 2009.

**Represented (legal):** Fletcher, Heald & Hildreth PLC.

**Represented (engineering):** Cavell, Mertz & Associates Inc.

**Represented (sales):** Continental Television Sales.

**Personnel:**

**Robert R. Thomas III**, President.

**Al Marra**, General Manager.

**Joetta Kelly Oliver**, General & Local Sales Manager.

**Joe Wynne**, National Sales & Traffic Manager.

**Bob Brunner**, News Director.

**Jim Martin**, Chief Engineer.

**Andy Kahle**, Promotion Manager.

**Timothy Naylor**, Production Manager.

**City of License:** Oak Hill. **Station DMA:** Bluefield-Beckley-Oak Hill, WV. **Rank:** 155.

**WOAY-TV BPCDT-2008061AID GRANTED: 8/28/2008**



© 2011 Warren Communications News

Circulation © 2010 Nielsen. Coverage based on Nielsen study.

GrandTotal	Cable TV Households	Non-cable TV Households	Total TV Households
Estimated Station Totals *	99,280	47,710	146,990
Average Weekly Circulation (2010)	47,070	7,718	54,788
Average Daily Circulation (2010)			24,427
Station DMA Total	Cable TV Households	Non-cable TV Households	Total TV Households
Estimated Station Totals *	95,780	40,310	136,090
Average Weekly Circulation (2010)	45,288	7,318	52,606
Average Daily Circulation (2010)			23,359
Other DMA Total	Cable TV Households	Non-cable TV Households	Total TV Households
Estimated Station Totals *	3,500	7,400	10,900
Average Weekly Circulation (2010)	1,782	400	2,182
Average Daily Circulation (2010)			1,068

\*Estimated station totals are sums of the Nielsen TV and Cable TV household estimates for each county in which the station registers viewing of more than 5% as per the Nielsen Survey Methods.



**WTAP-TV**  
**Ch. 49**

**Network Service:** MNT, FOX, NBC.

**Licensee:** Gray Television Licensee LLC, 1750 K St NW, Ste 1200, Washington, DC 20006.

**Studio:** One Television Plz, Parkersburg, WV 26101.

**Mailing Address:** One Television Plz, Parkersburg, WV 26101.

**Phone:** 304-485-4588. **Fax:** 304-422-3920.

**E-mail:** gm@wtap.com

**Web Site:** http://www.wtap.com

**Technical Facilities:** Channel No. 49 (680-686 MHz). Authorized power: 47.4-kw max. visual, aural. Antenna: 633-ft above av. terrain, 440-ft. above ground, 1407-ft. above sea level.

Latitude 39° 20' 59"  
Longitude 81° 33' 56"

Requests CP for change to 1000-kw max. visual, 643-ft above av. terrain, 440-ft. above ground, 1410-ft. above sea level; lat. 39° 21' 00", long. 81° 33' 56", BPCDT-20080617ABQ.

**Note:** Latitude and longitude coordinates shown are based on the North American Datum of 1927 (NAD 27) as currently required by the Mass Media Bureau of the FCC.

**Ownership:** Gray Television Inc. (Group Owner).

**Began Operation:** January 15, 2004. High Definition. Began analog operations: October 8, 1953. Sale to present owner by Benedek Broadcasting Co. LLC approved by FCC August 29, 2002 (Television Digest, Vol. 42:14). Sale to Benedek Broadcasting Co. LLC by CMA Communications Inc. (Robert E. Richardson, et al.), approved by FCC October 3, 1979 (Vol. 19:44). Sale to CMA Communications by R. L. Drake Co. approved by FCC November 1974. Sale to Broadcasting Services Inc. by Zanesville Times-Recorder & Signal approved by FCC November 2, 1967. Sale to Zanesville Times-Recorder & Signal by Frank Baer-Howard Chernoff group approved by FCC March 30, 1955 (Vol. 11:10, 14). Ceased analog operations: February 17, 2009.

**Represented (legal):** Wiley Rein LLP.

**Represented (sales):** Continental Television Sales.

**Personnel:**

**Roger Sheppard**, Vice President & Station Manager.

**Shane Vass**, Sales Manager.

**Bruce Layman**, News Director.

**Dick Kreiss**, Programming & Promotion Director.

**Kevin Buskirk**, Engineering Director.

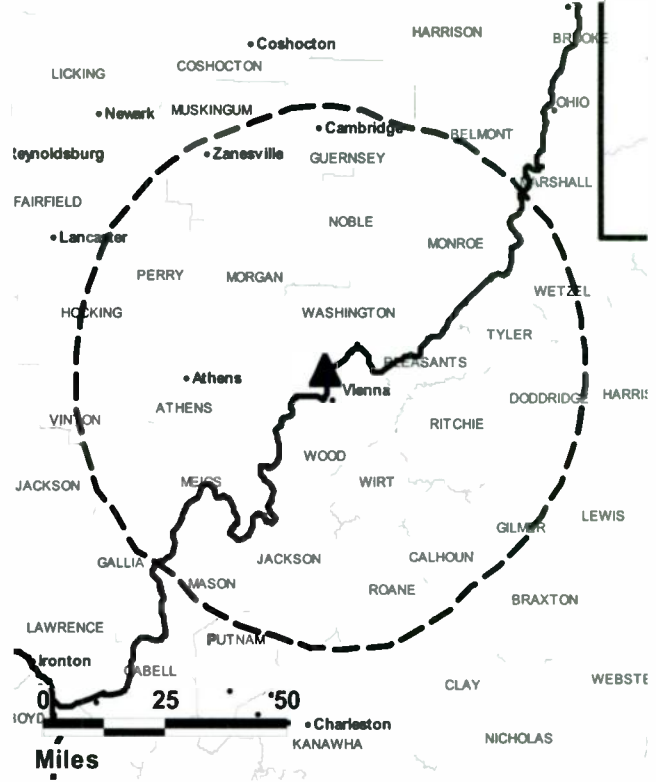
**Larry White**, Production Manager.

**Jeff Nutter**, Creative Services Director.

**Tammy Lockhart**, Traffic Manager.

**City of License:** Parkersburg. **Station DMA:** Parkersburg, WV. **Rank:** 193.

**WTAP-TV BPCDT-20080617ABQ GRANTED: 4/13/2009**



© 2011 Warren Communications News

Circulation © 2010 Nielsen. Coverage based on Nielsen study.

<b>GrandTotal</b>	<b>Cable TV Households</b>	<b>Non-cable TV Households</b>	<b>Total TV Households</b>
Estimated Station Totals *	59,590	17,540	77,130
Average Weekly Circulation (2010)	41,931	6,231	48,162
Average Daily Circulation (2010)			30,422
<b>Station DMA Total</b>	<b>Cable TV Households</b>	<b>Non-cable TV Households</b>	<b>Total TV Households</b>
Estimated Station Totals *	46,520	17,540	64,060
Average Weekly Circulation (2010)	38,901	6,231	45,132
Average Daily Circulation (2010)			30,150
<b>Other DMA Total</b>	<b>Cable TV Households</b>	<b>Non-cable TV Households</b>	<b>Total TV Households</b>
Estimated Station Totals *	13,070	0	13,070
Average Weekly Circulation (2010)	3,030	0	3,030
Average Daily Circulation (2010)			272

\*Estimated station totals are sums of the Nielsen TV and Cable TV household estimates for each county in which the station registers viewing of more than 5% as per the Nielsen Survey Methods.



**WTRF-TV**  
**Ch. 7**

**Network Service:** CBS.

**Grantee:** West Virginia Media Holdings LLC, PO Box 11848, Charleston, WV 25339.

**Studio:** 96 16th St., Wheeling, WV 26003-0744.

**Mailing Address:** 96 16th St, Wheeling, WV 26003.

**Phone:** 304-232-7777. **Fax:** 304-232-4975.

**E-mail:** wtrf@wtrf.com; rlyons@wvnh.com

**Web Site:** http://www.wtrf.com

**Technical Facilities:** Channel No. 7 (174-180 MHz). Authorized power: 25.4-kw visual, aural. Antenna: 961-ft above av. terrain, 707-ft. above ground, 1991-ft. above sea level.

Latitude 40° 03' 41"  
Longitude 80° 45' 08"

**Note:** Latitude and longitude coordinates shown are based on the North American Datum of 1927 (NAD 27) as currently required by the Mass Media Bureau of the FCC.

**Ownership:** West Virginia Media Holdings LLC (Group Owner).

**Began Operation:** February 17, 2009. Broadcasting digitally on its analog channel allotment. Began analog operations: October 24, 1953. Sale to present owner by Benedek Broadcasting Co. LLC approved by FCC March 12, 2002 (Television Digest, Vol. 42:14). Transfer of control to Benedek Broadcasting Co. LLC from Brissette Broadcasting approved by FCC May 22, 1996 (Vol. 35:37, 52). Sale to Brissette Broadcasting Corp. by Adams Communications approved by FCC December 24, 1991. Sale to Adams Communications by Wesray Corp. approved by FCC December 23, 1987. Sale to Wesray Corp. by Forward Communications approved by FCC August 16, 1984. Transfer of control to Forward Communications from Albert V. Dix family approved by FCC February 28, 1969. Forward assumed control April 8, 1969. Previously, Dix family increased holdings from 30% to 90% by stock purchases from Wheeling Intelligencer and News Register (30%) and Thomas Bloch family & estate after FCC approved transfer of control December 17, 1958 (Vol. 14:46, 48, 52). Ceased analog operations: February 17 2009.

**Represented (sales):** Petry Media Corp.

**Personnel:**

**Roger Lyons**, Vice President & General Manager.

**Bill Stanley**, General Sales Manager.

**Brenda Danehart**, News Director.

**Brad Stanford**, Chief Engineer.

**Tom Guadino**, Human Resources Manager.

**M. J. Coss**, Program & Traffic Manager.

**Jessica Nixon**, Promotion Manager.

**City of License:** Wheeling. **Station DMA:** Wheeling, WV-Steubenville, OH. **Rank:** 159.

**WTRF-TV BPCDT-20080620ALK GRANTED: 10/7/2008**

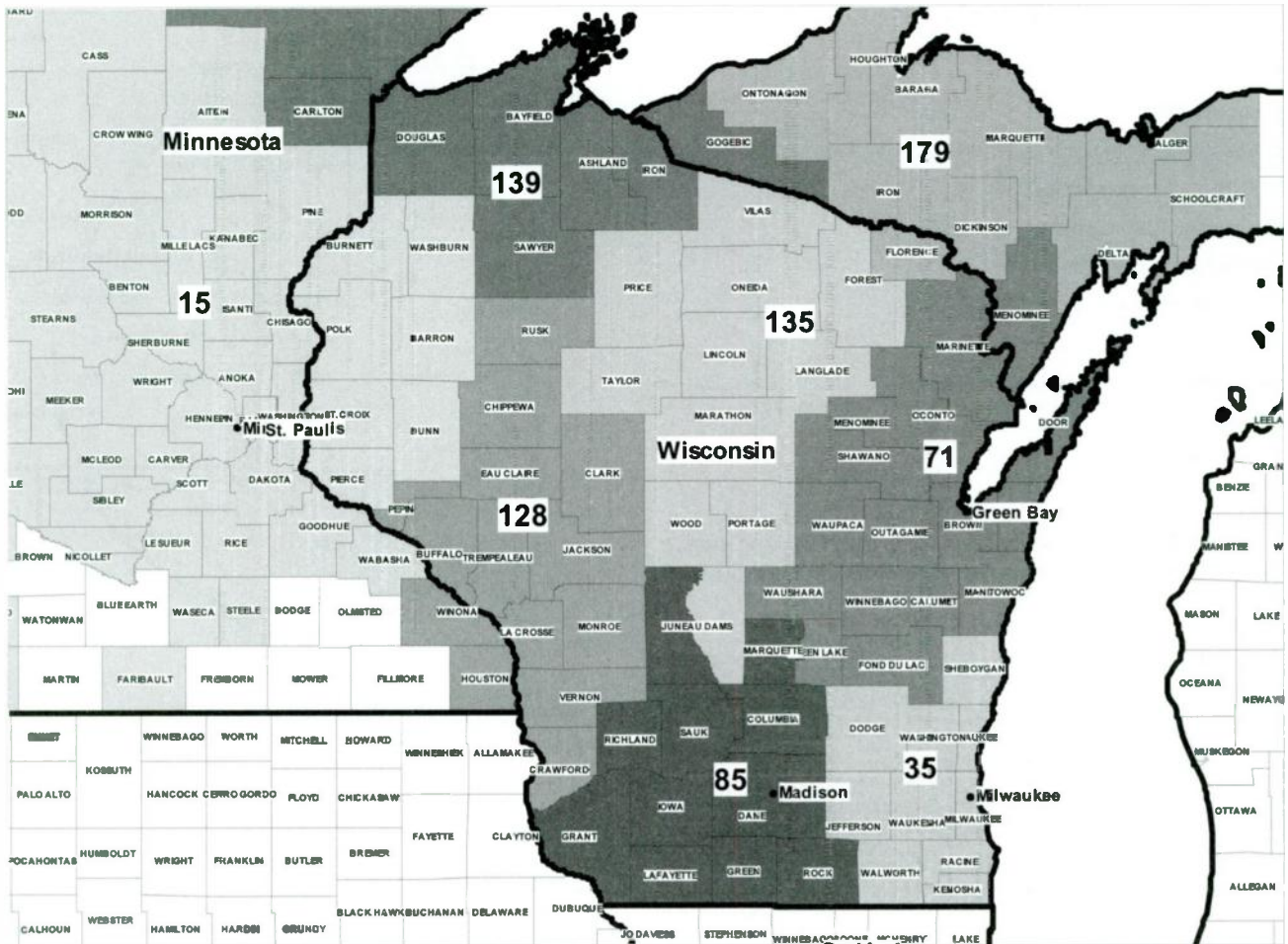


© 2011 Warren Communications News

Circulation © 2010 Nielsen. Coverage based on Nielsen study.

Grand Total	Cable TV Households	Non-cable TV Households	Total TV Households
Estimated Station Totals *	135,570	52,960	188,530
Average Weekly Circulation (2010)	67,335	16,380	83,715
Average Daily Circulation (2010)			45,094
Station DMA Total	Cable TV Households	Non-cable TV Households	Total TV Households
Estimated Station Totals *	94,180	38,930	133,110
Average Weekly Circulation (2010)	63,039	13,932	76,971
Average Daily Circulation (2010)			43,325
Other DMA Total	Cable TV Households	Non-cable TV Households	Total TV Households
Estimated Station Totals *	41,390	14,030	55,420
Average Weekly Circulation (2010)	4,296	2,448	6,744
Average Daily Circulation (2010)			1,769

\*Estimated station totals are sums of the Nielsen TV and Cable TV household estimates for each county in which the station registers viewing of more than 5% as per the Nielsen Survey Methods.



© 2011 Warren Communications News

MARKET	NIelsen DMA TV HOUSEHOLDS	RANK	MARKET AREA COMMERCIAL STATIONS
Minneapolis-St. Paul, MN	1,753,780	15	KARE (11); KCCO-TV (7); KCCW-TV (12); KFTC (26); KMSP-TV (9); KPXM-TV (40); KRWF (27); KSAX (42); KSTC-TV (45); KSTP-TV (35); WCCO-TV (32); WFTC (29); WUCW (22)
Milwaukee, WI	901,100	35	WBME-TV (48); WCGV-TV (25); WDJT-TV (46); WISN-TV (34); WITI (33); WPXE-TV (40); WTMJ-TV (28); WVCY-TV (22); WVTM (18); WWRN-TV (43)
Green Bay-Appleton, WI	445,510	71	WACY-TV (27); WBAY-TV (23); WFRV-TV (39); WGBA-TV (41); WIWB (21); WLUK-TV (11)
Madison, WI	382,700	85	WBUW (32); WISC-TV (50); WKOW (26); WMSN-TV (11); WMTV-TV (19)
La Crosse-Eau Claire, WI	216,510	128	WEAU-TV (13); WEUX (49); WKBT-DT (8); WLAX (17); WQOW (15); WXOW (48)
Wausau-Rhineland, WI	186,010	135	WAOW (9); WFXS-DT (31); WJFW-TV (16); WSAW-TV (7); WTPX-TV (46); WYOW (28)
Duluth, MN-Superior, WI	174,570	139	KBJR-TV (19); KCWV (27); KDLH (33); KQDS-TV (17); KRIL (11); WDIO-DT (10); WIRT-DT (13)
Marquette, MI	87,670	179	WBKP (5); WBUP (10); WDHS (8); WJMN-TV (48); WLUC-TV (35); WZMQ (19)

Wisconsin Station Totals as of October 1, 2010

	VHF	UHF	TOTAL
Commercial Television	6	28	34
Educational Television	1	7	8
	7	35	42

**Wisconsin TV Station Index**

KBJR-TV — Superior, WI (19).....p. A-1427	WFRV-TV — Green Bay, WI (39).....p. A-1405	WMSN-TV — Madison, WI (11).....p. A-1415
WACY-TV — Appleton, WI (27).....p. A-1399	WFXS-DT — Wittenberg, WI (31).....p. A-1431	WMTV-TV — Madison, WI (19).....p. A-1416
WAOW — Wausau, WI (9).....p. A-1429	WGBA-TV — Green Bay, WI (41).....p. A-1406	WPXE-TV — Kenosha, WI (40).....p. A-1409
WBAY-TV — Green Bay, WI (23).....p. A-1404	WISC-TV — Madison, WI (50).....p. A-1413	WQOW — Eau Claire, WI (15).....p. A-1403
WBME-TV — Racine, WI (48).....p. A-1425	WISN-TV — Milwaukee, WI (34).....p. A-1420	WSAW-TV — Wausau, WI (7).....p. A-1430
WBUW — Janesville, WI (32).....p. A-1408	WITI — Milwaukee, WI (33).....p. A-1421	WTMJ-TV — Milwaukee, WI (28).....p. A-1422
WCGV-TV — Milwaukee, WI (25).....p. A-1418	WJWB — Suring, WI (21).....p. A-1428	WTPX-TV — Antigo, WI (46).....p. A-1398
WDJT-TV — Milwaukee, WI (46).....p. A-1419	WJFW-TV — Rhinelander, WI (16).....p. A-1426	WVCY-TV — Milwaukee, WI (22).....p. A-1423
WEAU-TV — Eau Claire, WI (13).....p. A-1402	WKBT-DT — La Crosse, WI (8).....p. A-1410	WVTV — Milwaukee, WI (18).....p. A-1424
WEUX — Chippewa Falls, WI (49).....p. A-1400	WKOW — Madison, WI (26).....p. A-1414	WWRS-TV — Mayville, WI (43).....p. A-1417
	WLAX — La Crosse, WI (17).....p. A-1411	WXOW — La Crosse, WI (48).....p. A-1412
	WLUK-TV — Green Bay, WI (11).....p. A-1407	WYOW — Eagle River, WI (28).....p. A-1401



**WTPX-TV**  
**Ch. 46**

**Network Service:** ION.

**Licensee:** ION Media Wausau License Inc., 601 Clearwater Park Rd, West Palm Beach, FL 33401-6233.

**Studio:** 6161 N Flint Rd, Ste F, Glendale, WI 53209.

**Mailing Address:** 6161 N Flint Rd, Ste F, Glendale, WI 53209.

**Phone:** 414-247-0117. **Fax:** 414-247-1302.

**E-mail:** josephkoker@ionmedia.com

**Web Site:** http://www.iontelevision.com

**Technical Facilities:** Channel No. 46 (662-668 MHz). Authorized power: 50-kw max. visual, aural. Antenna: 938-ft above av. terrain, 860-ft. above ground, 2329-ft. above sea level.

Latitude	45°	03'	22"
Longitude	89°	27'	54"

**Note:** Latitude and longitude coordinates shown are based on the North American Datum of 1927 (NAD 27) as currently required by the Mass Media Bureau of the FCC.

**Ownership:** ION Media Networks Inc. (Group Owner).

**Began Operation:** November 15, 2001. Station went straight to digital broadcast after analog CP conversion. Transfer of control by ION Media Networks Inc. from ION Media Networks Liquidating Trust to Media Holdco LP approved by FCC December 17, 2009. Involuntary assignment from debtor in possession status approved by FCC September 28, 2009. Involuntary assignment to debtor in possession status approved by FCC June 5, 2009. Transfer of control by ION Media Networks Inc. from Paxson Management Corp. & Lowell W. Paxson to CIG Media LLC approved by FCC December 31, 2007. Paxson Communications Corp. became ION Media Networks Inc. on June 26, 2006. Conversion of analog CP to digital operation approved by FCC October 4, 2001. Sale to Paxson Communications Corp. by Price Communications Corp. approved by FCC April 18, 2000. Sale to Paxson Communications Corp. by Price Communications Corp. approved by FCC April 18, 2000.

**Represented (legal):** Dow Lohnes PLLC.

**Personnel:**

Laurie Lau, Station Operations Manager.

WTPX-TV BPCDT-20010223ABE GRANTED: 10/4/2001



© 2011 Warren Communications News

Paul Freel, Chief Engineer.

Shirley Zyniecki, Traffic Manager.

**City of License:** Antigo. **Station DMA:** Wausau-Rhineland, WI. **Rank:** 135.

**Nielsen Data:** Not available.

**WACY-TV**  
**Ch. 27**

**Network Service:** MNT.

**Grantee:** Ace TV Inc., 1391 North Rd, Green Bay, WI 54313-5723.

**Studio:** 1391 North Rd, Green Bay, WI 54313-5723.

**Mailing Address:** 1391 North Rd, Green Bay, WI 54313-5723.

**Phone:** 920-490-0320. **Fax:** 920-494-9550.

**E-mail:** wglover@wacy.com

**Web Site:** http://www.mynew32.com

**Technical Facilities:** Channel No. 27 (548-554 MHz). Authorized power: 1000-kw max. visual, aural. Antenna: 1199-ft above av. terrain, 1009-ft. above ground, 1999-ft. above sea level.

Latitude 44° 21' 30"  
Longitude 87° 58' 48"

**Note:** Latitude and longitude coordinates shown are based on the North American Datum of 1927 (NAD 27) as currently required by the Mass Media Bureau of the FCC.

**Ownership:** Ace TV Inc. (Group Owner).

**Began Operation:** May 1, 2002. Began analog operations: January 15, 1984. Transfer of control to Appleton Midwestern TV Ltd. approved by FCC April 9, 1985. Assignment to Richard D. Ellenburg, Trustee by Appleton Midwestern TV Ltd. approved by FCC November 18, 1991. Sale to present owner by Richard De. Ellenburg, Trustee approved by FCC August 3, 1992. Left air August 1993. Resumed operation June 3, 1994. Shirley Martin assumed control of ACE after death of Carl J. Martin in 2000. Ceased analog operations: June 12, 2009.

**Represented (sales):** Petry Media Corp.

**Personnel:**

**Warren Glover,** General Manager & Program Director.

**Dave Drissen,** Chief Engineer.

**Joe Poss,** General Sales Manager.

**Ken Ambrosius,** Marketing Director.

**City of License:** Appleton. **Station DMA:** Green Bay-Appleton, WI. **Rank:** 71.

WACY-TV BMPCDT-20080620AHO GRANTED: 4/16/2010



© 2011 Warren Communications News

Circulation © 2010 Nielsen. Coverage based on Nielsen study.

GrandTotal	Cable TV Households	Non-cable TV Households	Total TV Households
Estimated Station Totals *	218,480	221,240	439,720
Average Weekly Circulation (2010)	36,953	62,148	99,101
Average Daily Circulation (2010)			31,705

Station DMA Total	Cable TV Households	Non-cable TV Households	Total TV Households
Estimated Station Totals *	218,480	221,240	439,720
Average Weekly Circulation (2010)	36,953	62,148	99,101
Average Daily Circulation (2010)			31,705

\*Estimated station totals are sums of the Nielsen TV and Cable TV household estimates for each county in which the station registers viewing of more than 5% as per the Nielsen Survey Methods.

**WEUX**

**Ch. 49**

**Network Service:** FOX.

**Grantee:** GM Chippewa Falls Licensing LLC, 915 Middle River Dr, Ste 409, Fort Lauderdale, FL 33304.

**Studio:** 3403 Hwy 93, Ste 3, Eau Claire, WI 54701.

**Mailing Address:** 3403 Hwy 93, Ste 3, Eau Claire, WI 54701.

**Phone:** 715-831-2548. **Fax:** 715-831-2550.

**E-mail:** sroth@fox25fox48.com

**Web Site:** http://www.fox25fox48.com

**Technical Facilities:** Channel No. 49 (680-686 MHz). Authorized power: 1000-kw max. visual, aural. Antenna: 731-ft above av. terrain, 472-ft. above ground, 1736-ft. above sea level.

Latitude 44° 57' 24"  
Longitude 91° 40' 03"

**Note:** Latitude and longitude coordinates shown are based on the North American Datum of 1927 (NAD 27) as currently required by the Mass Media Bureau of the FCC.

**Ownership:** Grant Co. Inc. (Group Owner).

**Began Operation:** October 24, 2008. Began analog operations: March 8, 1993. Ceased analog operations: February 17, 2009. Sale to present owner by Aries Telecommunication Corp. approved by FCC December 15, 1995. Sale to Aries Telecommunication Corp. by Family Group Ltd. III approved by FCC February 28, 1992. Sale to Aries Telecommunication Corp. by Family Group Ltd. III approved by FCC April 9, 1991, but was never consummated. Sale to Krypton Broadcast Corp. by Family Group Ltd. III approved by FCC May 17, 1989, but was never consummated.

**Represented (legal):** Wilkinson Barker Knauer LLP.

**Personnel:**

**Bob Weinstein**, Station Manager.

**Steve Roth**, Local & Regional Sales Manager.

**Mark Burg**, Chief Engineer.

**Kenny Ammerman**, Business Manager.

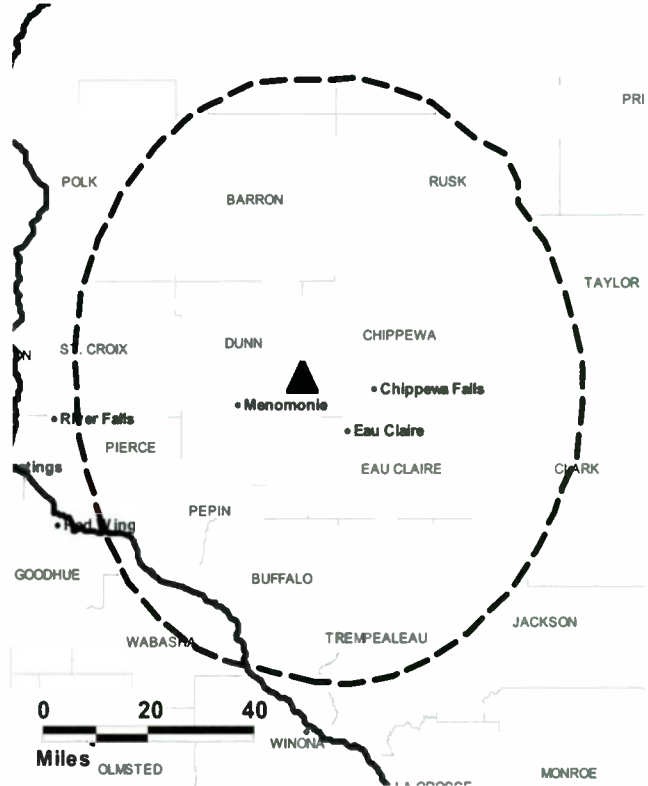
**Barb Quillan**, Program Director.

**Pat Stiphout**, Promotion Director.

**Eric Barczak**, Traffic Manager.

**City of License:** Chippewa Falls. **Station DMA:** La Crosse-Eau Claire, WI. **Rank:** 128.

WEUX BMPCDT-20080619AJP GRANTED: 3/10/2009



Circulation © 2010 Nielsen. Coverage based on Nielsen study.

GrandTotal	Cable TV Households	Non-cable TV Households	Total TV Households
Estimated Station Totals *	80,430	64,880	145,310
Average Weekly Circulation (2010)	32,709	16,618	49,327
Average Daily Circulation (2010)			18,585
Station DMA Total	Cable TV Households	Non-cable TV Households	Total TV Households
Estimated Station Totals *	48,180	45,490	93,670
Average Weekly Circulation (2010)	20,763	10,133	30,896
Average Daily Circulation (2010)			11,433
Other DMA Total	Cable TV Households	Non-cable TV Households	Total TV Households
Estimated Station Totals *	32,250	19,390	51,640
Average Weekly Circulation (2010)	11,946	6,485	18,431
Average Daily Circulation (2010)			7,152

\*Estimated station totals are sums of the Nielsen TV and Cable TV household estimates for each county in which the station registers viewing of more than 5% as per the Nielsen Survey Methods.



**WYOW**  
**Ch. 28**

**Network Service:** CW, ABC.

**Grantee:** WAOW-WYOW Television Inc., PO Box 909, Quincy, IL 62306-0909.

**Studio:** 528 Pine St, Ste B, Eagle River, WI 54521.

**Mailing Address:** PO Box 2705, Eagle River, WI 54521.

**Phone:** 715-477-2020. **Fax:** 715-477-2438.

**E-mail:** rwinter@waow.com

**Web Site:** http://www.waow.com

**Technical Facilities:** Channel No. 10 (192-198 MHz). Authorized power: 70-kw visual, aural. Antenna: 535-ft above av. terrain, 489-ft. above ground, 2169-ft. above sea level.

Latitude 45° 46' 30"  
Longitude 89° 14' 55"

**Note:** Latitude and longitude coordinates shown are based on the North American Datum of 1927 (NAD 27) as currently required by the Mass Media Bureau of the FCC.

**Ownership:** Quincy Newspapers Inc. (Group Owner).

**Began Operation:** March 15, 2006. Began analog operations: December 22, 1996. Ceased analog operations: February 17 2009.

**Personnel:**

Laurin Jorstad, President & General Manager.

Dave Kuehn, General Sales Manager.

Joe Tessmer, Local Sales Manager.

Tracy Lake, National Sales Assistant.

Randy Winter, News Director & Production Manager.

Russ Crass, Chief Engineer.

Tara Marshal, Program Director & Traffic Manager.

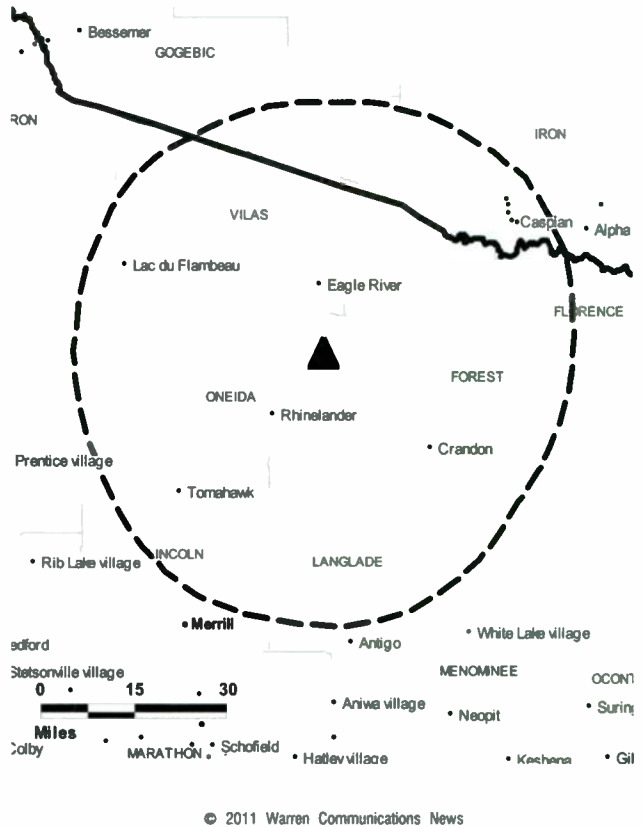
Mark Oliver, Promotion Director.

Jason Mechelke, Creative Services Director.

Tricia Schairer, Human Resources Manager.

**City of License:** Eagle River. **Station DMA:** Wausau-Rhineland, WI. **Rank:** 135.

WYOW BPCDT-20090630ACN GRANTED: 3/30/2010



Circulation © 2010 Nielsen. Coverage based on Nielsen study.

GrandTotal	Cable TV Households	Non-cable TV Households	Total TV Households
Estimated Station Totals *	20,590	16,380	36,970
Average Weekly Circulation (2010)	6,780	1,433	8,213
Average Daily Circulation (2010)			3,756
Station DMA Total	Cable TV Households	Non-cable TV Households	Total TV Households
Estimated Station Totals *	13,970	16,380	30,350
Average Weekly Circulation (2010)	5,705	1,433	7,138
Average Daily Circulation (2010)			3,531
Other DMA Total	Cable TV Households	Non-cable TV Households	Total TV Households
Estimated Station Totals *	6,620	0	6,620
Average Weekly Circulation (2010)	1,075	0	1,075
Average Daily Circulation (2010)			225

\*Estimated station totals are sums of the Nielsen TV and Cable TV household estimates for each county in which the station registers viewing of more than 5% as per the Nielsen Survey Methods.

**WEAU-TV**  
**Ch. 13**

**Network Service:** NBC.

**Licensee:** Gray Television Licensee LLC, 1750 K St NW, Ste 1200, Washington, DC 20006.

**Studio:** 1907 S. Hastings Way, Eau Claire, WI 54701.

**Mailing Address:** PO Box 47, Eau Claire, WI 54702-0047.

**Phone:** 715-835-1313; 715-832-3474. **Fax:** 715-832-0246.

**E-mail:** ron.wiedemeier@weau.com

**Web Site:** http://www.weau.com

**Technical Facilities:** Channel No. 13 (210-216 MHz). Authorized power: 29.9-kw visual, aural. Antenna: 2005-ft above av. terrain, 1947-ft. above ground, 3044-ft. above sea level.

Latitude 44° 39' 50"  
Longitude 90° 57' 40"

**Note:** Latitude and longitude coordinates shown are based on the North American Datum of 1927 (NAD 27) as currently required by the Mass Media Bureau of the FCC.

**Ownership:** Gray Television Inc. (Group Owner).

**Began Operation:** February 17, 2009. Station broadcasting digitally on its analog channel allotment. Began analog operations: December 17, 1953. Station sold to Cosmos Broadcasting Corp. by Busse Broadcasting Corp. Cosmos then swapped station for Gray Communications Systems WALB-TV, Albany, GA. Deal approved by FCC July 30, 1998 (Television Digest: 38:3, 8). Transfer of control within Busse Broadcasting Corp. to Mikael Salovaara & Alfred C. Eckert III from Lawrence A. Busse in reorganization approved by FCC May 2, 1995. Sale to Richard Benedek by Busse Broadcasting approved by FCC April 6, 1990 (Vol. 30:13), but never consummated. Sale to Busse Broadcasting by Gillett Broadcasting approved by FCC July 31, 1987. Sale to Gillett Broadcasting by Post Corp. approved by FCC June 19, 1984. Sale to Post Corp. by Morgan Murphy interest approved by FCC May 16, 1962 (Vol. 2:4, 21). Ceased analog operations: February 17, 2009.

**Represented (legal):** Wiley Rein LLP.

**Personnel:**

**Terry McHugh,** President & General Manager.

**Tom Benson,** Production Manager.

**Wendy Gustofson,** General & Local Sales Manager.

**John LaPorte,** News Director.

**Ron Wiedemeier,** Chief Engineer.

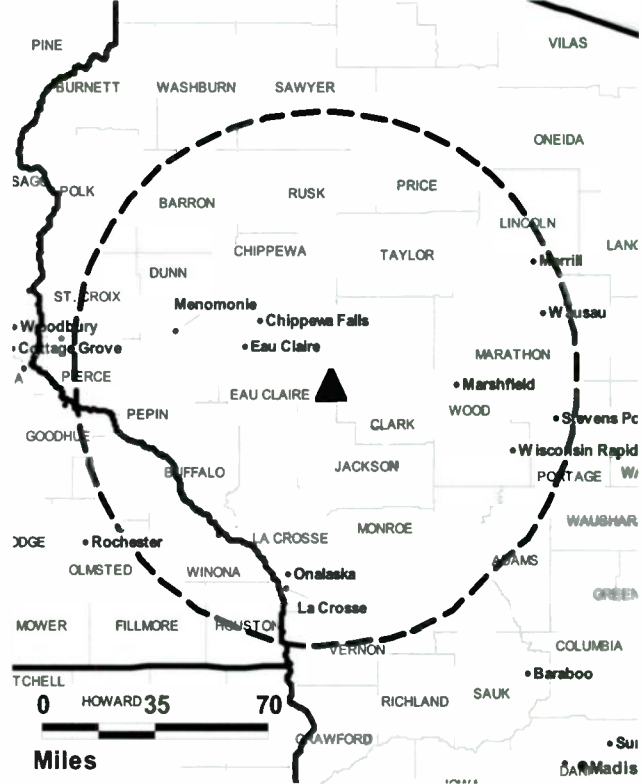
**Mary Berg,** Business Manager.

**Deanne Brott,** Traffic Manager.

**Jolene Jensen,** Community Affairs Director & Programming Assistant.

**City of License:** Eau Claire. **Station DMA:** La Crosse-Eau Claire, WI. **Rank:** 128.

**WEAU-TV BMPCDT-20090602AAQ GRANTED: 6/4/2009**



© 2011 Warren Communications News

Circulation © 2010 Nielsen. Coverage based on Nielsen study.

GrandTotal	Cable TV Households	Non-cable TV Households	Total TV Households
Estimated Station Totals *	188,950	201,620	390,570
Average Weekly Circulation (2010)	101,914	73,548	175,462
Average Daily Circulation (2010)			89,065
Station DMA Total	Cable TV Households	Non-cable TV Households	Total TV Households
Estimated Station Totals *	114,260	100,560	214,820
Average Weekly Circulation (2010)	69,430	61,436	130,866
Average Daily Circulation (2010)			73,164
Other DMA Total	Cable TV Households	Non-cable TV Households	Total TV Households
Estimated Station Totals *	74,690	101,060	175,750
Average Weekly Circulation (2010)	32,484	12,112	44,596
Average Daily Circulation (2010)			15,901

\*Estimated station totals are sums of the Nielsen TV and Cable TV household estimates for each county in which the station registers viewing of more than 5% as per the Nielsen Survey Methods.

**WQOW**  
**Ch. 15**  
**(Satellite of WXOW, La Crosse)**

**Network Service:** CW, ABC.

**Licensee:** WXOW/WQOW Television Inc., PO Box C-4019, La Crosse, WI 54602-4019.

**Studio:** 5545 Hwy 93, Eau Claire, WI 54701.

**Mailing Address:** 5545 Hwy 93, Eau Claire, WI 54701.

**Phone:** 715-835-1881. **Fax:** 715-835-8009.

**E-mail:** info@wqow.com; mgolden@wqow.com

**Web Site:** http://www.wqow.com

**Technical Facilities:** Channel No. 15 (476-482 MHz). Authorized power: 250-kw max. visual, aural. Antenna: 919-ft above av. terrain, 942-ft. above ground, 1831-ft. above sea level.

Latitude 44° 48' 00"  
 Longitude 91° 27' 57"

Holds CP for change to 200-kw max. visual; BMPCDT-20041001AOM.

**Transmitter:** 1907 S. Hastings Way.

**Note:** Latitude and longitude coordinates shown are based on the North American Datum of 1927 (NAD 27) as currently required by the Mass Media Bureau of the FCC.

**Multichannel TV Sound:** Stereo only.

**Ownership:** Quincy Newspapers Inc. (Group Owner).

**Began Operation:** October 1, 2002. High Definition. Began analog operations: September 22, 1980. Sale to Tak Communications (Sharad Tak) by Liberty Broadcasting approved by FCC January 7, 1985 (Television Digest, Vol. 24:43). Assignment of license to Operating Agent granted January 27, 1993. Sale to Shockley Communications Corp. approved by FCC September 27, 1995. Sale to present owner by Shockley Communications Corp. approved by FCC April 17, 2001 (Vol. 41:23). Ceased analog operations: February 17, 2009.

**Represented (sales):** Blair Television.

**Represented (legal):** Wilkinson Barker Knauer LLP.

**Personnel:**

**Dave Booth,** Vice President & General Manager.

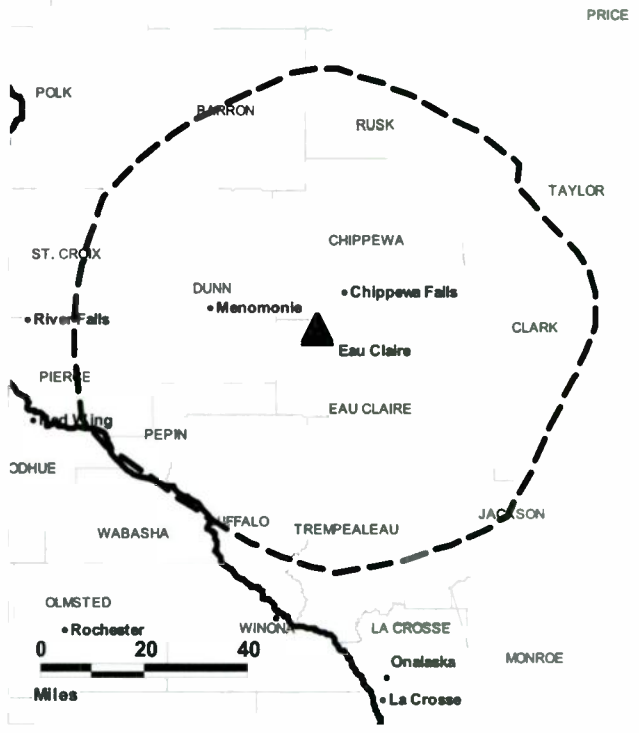
**Mark Golden,** Sales Manager.

**Todd Zschernitz,** Chief Engineer.

**Deborah Simonis,** Program Director.

**Lisa Patrow,** News & Station Operations Director.

**City of License:** Eau Claire. **Station DMA:** La Crosse-Eau Claire, WI. **Rank:** 128.



Circulation © 2010 Nielsen. Coverage based on Nielsen study.

Grand Total	Cable TV Households	Non-cable TV Households	Total TV Households
Estimated Station Totals *	79,300	72,150	151,450
Average Weekly Circulation (2010)	29,701	20,375	50,076
Average Daily Circulation (2010)			21,468
Station DMA Total	Cable TV Households	Non-cable TV Households	Total TV Households
Estimated Station Totals *	48,180	64,360	112,540
Average Weekly Circulation (2010)	23,363	16,784	40,147
Average Daily Circulation (2010)			18,530
Other DMA Total	Cable TV Households	Non-cable TV Households	Total TV Households
Estimated Station Totals *	31,120	7,790	38,910
Average Weekly Circulation (2010)	6,338	3,591	9,929
Average Daily Circulation (2010)			2,938

\*Estimated station totals are sums of the Nielsen TV and Cable TV household estimates for each county in which the station registers viewing of more than 5% as per the Nielsen Survey Methods.



**WBAY-TV**  
**Ch. 23**

Network Service: IND, ABC.

Licenses: Young Broadcasting of Green Bay Inc., 160 Greentree Dr, Ste 101, Dover, DE 19904.

Studio: 115 S Jefferson St, Green Bay, WI 54301.

Mailing Address: 115 S Jefferson St, Green Bay, WI 54301.

Phone: 920-432-3331. Fax: 920-438-3355.

E-mail: wbay@wbay.com

Web Site: http://www.wbay.com

Technical Facilities: Channel No. 23 (524-530 MHz). Authorized power: 1000-kw max. visual, aural. Antenna: 1220-ft above av. terrain, 1066-ft. above ground, 1965-ft. above sea level.

Latitude 44° 24' 36"  
Longitude 88° 00' 06"

Note: Latitude and longitude coordinates shown are based on the North American Datum of 1927 (NAD 27) as currently required by the Mass Media Bureau of the FCC.

Ownership: New Young Broadcasting Holding Co. Inc. (Group Owner).

Began Operation: May 31, 2002. Began analog operations: March 17, 1953. Ceased analog operations: June 12, 2009. Sale to Nationwide Communications by Norbertine Fathers approved by FCC December 30, 1974. Sale to Young Broadcasting Inc. by Nationwide Communications approved by FCC August 24, 1994. Involuntary assignment to debtor in possession status approved by FCC March 17, 2009. Assignment to reorganized subsidiaries of Young Broadcasting Inc. dismissed at applicant's request June 2, 2010. Competing assignment to Young Broadcasting of Green Bay Inc. (New Young Broadcasting Holding Co. Inc.) approved by FCC June 18, 2010.

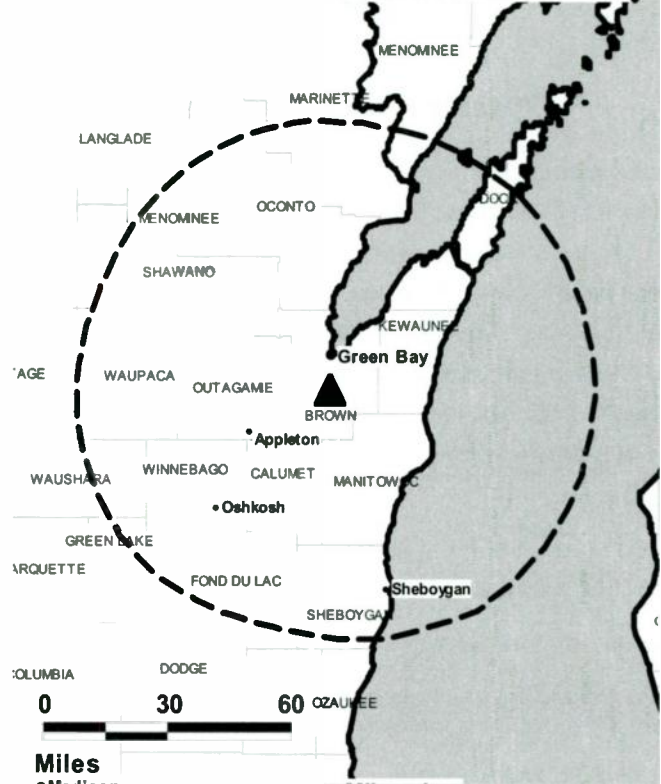
Represented (legal): Harris, Wiltshire & Grannis LLP.

**Personnel:**

- Don Carmichael, General Manager.
- Dick Millhiser, Program & Operations Manager.
- Steve Lavin, General Sales Manager.
- Jonie Paye, National Sales Manager.
- Tom McCarey, News Director.
- Greg Tadyshak, Chief Engineer.
- Melissa Feldman, Business Manager.
- Pam Jessen, Promotion & Public Service Director.
- John Franken, Production Manager.
- Willy Olson, Traffic Manager.

City of License: Green Bay. Station DMA: Green Bay-Appleton, WI. Rank: 71.

WBAY-TV BMLCDT-20040723ADS GRANTED: 12/8/2004



© 2011 Warren Communications News

Circulation © 2010 Nielsen. Coverage based on Nielsen study.

GrandTotal	Cable TV Households	Non-cable TV Households	Total TV Households
Estimated Station Totals *	265,780	258,480	524,260
Average Weekly Circulation (2010)	160,620	159,809	320,429
Average Daily Circulation (2010)			162,292
Station DMA Total	Cable TV Households	Non-cable TV Households	Total TV Households
Estimated Station Totals *	220,780	221,240	442,020
Average Weekly Circulation (2010)	152,967	156,751	309,718
Average Daily Circulation (2010)			158,406
Other DMA Total	Cable TV Households	Non-cable TV Households	Total TV Households
Estimated Station Totals *	45,000	37,240	82,240
Average Weekly Circulation (2010)	7,653	3,058	10,711
Average Daily Circulation (2010)			3,886

\*Estimated station totals are sums of the Nielsen TV and Cable TV household estimates for each county in which the station registers viewing of more than 5% as per the Nielsen Survey Methods.

**WFRV-TV**  
**Ch. 39**

**Network Service:** CBS.

**Licensee:** WFRV and WJMN Television Station Inc., 2175 K St NW, Ste 350, Washington, DC 20037.

**Studios:** 320 Patriot Dr, Little Chute, WI 54140; 1181 E Mason St, Green Bay, WI 54301.

**Mailing Address:** PO Box 19055, Green Bay, WI 54307-9055.

**Phone:** 920-437-5411. **Fax:** 920-437-4576.

**E-mail:** jaci.haakonson@wfrv.com

**Web Site:** http://www.wfrv.com

**Technical Facilities:** Channel No. 39 (320-626 MHz). Authorized power: 1000-kw max. visual, aural. Antenna: 1194-ft above av. terrain, 1126-ft. above ground, 2016-ft. above sea level.

Latitude 44° 20' 01"  
Longitude 87° 58' 56"

**Note:** Latitude and longitude coordinates shown are based on the North American Datum of 1927 (NAD 27) as currently required by the Mass Media Bureau of the FCC.

**Ownership:** Liberty Media Corp. (Group Owner).

**Began Operation:** February 12, 2002. High Definition. Began analog operations: May 21, 1955. Transfer to present owner by CBS Corp. approved by FCC April 6, 2007. Purchase of CBS Inc. by Viacom Inc. approved by FCC May 3, 2000. Sale to CBS Inc. by Midwest Communications approved by FCC December 19, 1991. Sale to Midwest Communications by Orion Broadcasting approved by FCC August 14, 1981. Sale to Orion by S. N. Pickard group approved by FCC January 4, 1961. Ceased analog operations: February 17, 2009.

**Represented (legal):** Nelson Mullins Riley & Scarborough LLP.

**Represented (sales):** TeleRep Inc.

**Personnel:**

**Perry Kidder,** President & General Manager.

**Dave Stewart,** Vice President & Controller.

**Dale Mitchell,** Technical Operations, Marketing & Engineering Director.

**Jackie Stewart,** General Sales Manager.

**Kit Overlock,** Local Sales Manager.

**H. Lee Hitter,** News Director.

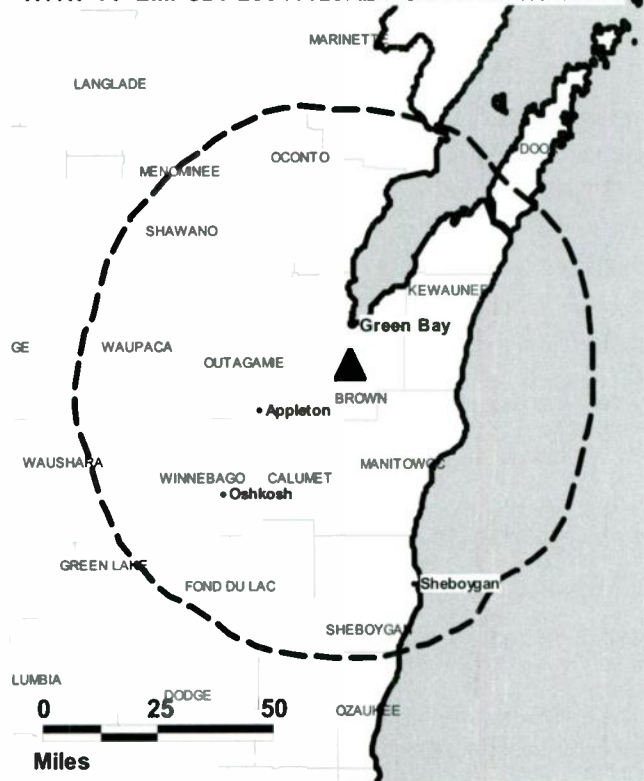
**Jaci Haakonson,** Program & Research Manager.

**Gretchen Mattingly,** Production Manager.

**Jill Harkoff,** Traffic Manager.

**City of License:** Green Bay. **Station DMA:** Green Bay-Appleton, WI. **Rank:** 71.

WFRV-TV B MPCDT-20041129AEH GRANTED: 5/31/2005



Circulation © 2010 Nielsen. Coverage based on Nielsen study.

GrandTotal	Cable TV Households	Non-cable TV Households	Total TV Households
Estimated Station Totals *	266,650	241,770	508,420
Average Weekly Circulation (2010)	162,593	156,288	318,881
Average Daily Circulation (2010)			151,438
Station DMA Total	Cable TV Households	Non-cable TV Households	Total TV Households
Estimated Station Totals *	220,780	221,240	442,020
Average Weekly Circulation (2010)	150,591	153,147	303,738
Average Daily Circulation (2010)			145,934
Other DMA Total	Cable TV Households	Non-cable TV Households	Total TV Households
Estimated Station Totals *	45,870	20,530	66,400
Average Weekly Circulation (2010)	12,002	3,141	15,143
Average Daily Circulation (2010)			5,504

\*Estimated station totals are sums of the Nielsen TV and Cable TV household estimates for each county in which the station registers viewing of more than 5% as per the Nielsen Survey Methods.

**WGBA-TV**  
**Ch. 41**

**Network Service:** NBC.

**Licensee:** Journal Broadcast Corp., 3355 S Valley View Blvd, Las Vegas, NV 89102.

**Studio:** 1391 North Rd., Green Bay, WI 54313.

**Mailing Address:** 1391 North Rd, Green Bay, WI 54313.

**Phone:** 920-494-2626; 800-800-6619. **Fax:** 920-494-9550.

**E-mail:** gtaylor@nbc26.com

**Web Site:** http://www.nbc26.com

**Technical Facilities:** Channel No. 41 (632-638 MHz). Authorized power: 1000-kw max. visual, aural. Antenna: 975-ft above av. terrain, 785-ft. above ground, 1775-ft. above sea level.

Latitude 44° 21' 30"  
Longitude 87° 58' 48"

Holds CP for change to 1204-ft above av. terrain, 1015-ft. above ground, 2005-ft. above sea level; BMPCDT-20080620AEI.

**Transmitter:** Shirley Rd. at Ridgeview Rd., Glenmore Twp.

**Note:** Latitude and longitude coordinates shown are based on the North American Datum of 1927 (NAD 27) as currently required by the Mass Media Bureau of the FCC.

**Ownership:** Journal Communications Inc. (Group Owner).

**Began Operation:** August 13, 2008. Began analog operations: December 31, 1980. Sale to Family Group Ltd. by TV-26 Inc., Debtor-in-Possession, approved by FCC September 27, 1985. Sale to Aries Telecommunication Corp. (Carl J. Martin & Donald E. Clark) approved by FCC September 27, 1991. Sale to Grant Media by Aries Telecommunication Corp. approved by FCC July 29, 1992. Transfer to Aries Telecommunication Corp. by Grant Media approved by FCC June 27, 1997. Sale to present owner by Aries Telecommunication Corp. approved by FCC August 23, 2004. Ceased analog operations: June 12, 2009.

**Represented (legal):** Hogan Lovells.

**Represented (sales):** Petry Media Corp.

**Personnel:**

Guyanne Taylor, Vice President & General Manager.

Tanya Atkinson, National Sales Manager.

Megan Rushmore, News Director.

Dave Driesser, Assistant Chief Engineer.

Cheri Hendricks, Business Manager.

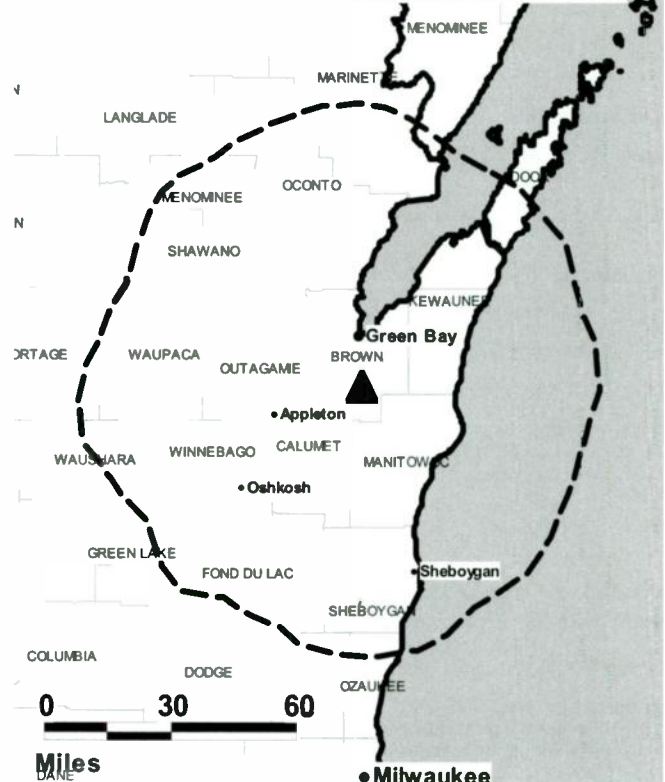
Willie Garrett, Promotion & Creative Services Director.

Erik Berger, Commercial Producer.

Patty Gamboa, Traffic Manager.

**City of License:** Green Bay. **Station DMA:** Green Bay-Appleton, WI. **Rank:** 71.

WGBA-TV BMPCDT-20080620AEI GRANTED: 4/20/2010



© 2011 Warren Communications News

Circulation © 2010 Nielsen. Coverage based on Nielsen study.

GrandTotal	Cable TV Households	Non-cable TV Households	Total TV Households
Estimated Station Totals *	249,040	241,770	490,810
Average Weekly Circulation (2010)	126,012	120,813	246,825
Average Daily Circulation (2010)			108,394
Station DMA Total	Cable TV Households	Non-cable TV Households	Total TV Households
Estimated Station Totals *	220,780	221,240	442,020
Average Weekly Circulation (2010)	123,700	119,335	243,035
Average Daily Circulation (2010)			107,043
Other DMA Total	Cable TV Households	Non-cable TV Households	Total TV Households
Estimated Station Totals *	28,260	20,530	48,790
Average Weekly Circulation (2010)	2,312	1,478	3,790
Average Daily Circulation (2010)			1,351

\*Estimated station totals are sums of the Nielsen TV and Cable TV household estimates for each county in which the station registers viewing of more than 5% as per the Nielsen Survey Methods.

**WLUK-TV**  
**Ch. 11**

**Network Service:** FOX.

**Licensee:** LIN of Wisconsin LLC, One W Exchange St, Ste 5A, Providence, RI 02903.

**Studio:** 787 Lombardi Ave., Green Bay, WI 54304.

**Mailing Address:** PO Box 19011, Green Bay, WI 54307-9011.

**Phone:** 920-494-8711; 800-242-8067. **Fax:** 920-494-8782.

**E-mail:** tori.grant-welhouse@wlu.com

**Web Site:** http://www.fox11online.com

**Technical Facilities:** Channel No. 11 (198-204 MHz). Authorized power: 17.19-kw visual, aural. Antenna: 1260-ft above av. terrain, 1129-ft. above ground, 2017-ft. above sea level.

Latitude 44° 24' 32"  
Longitude 87° 59' 31"

**Note:** Latitude and longitude coordinates shown are based on the North American Datum of 1927 (NAD 27) as currently required by the Mass Media Bureau of the FCC.

**Ownership:** LIN TV Corp. (Group Owner).

**Began Operation:** January 20, 2003. Standard Definition. Station broadcasting digitally on its analog channel allotment. Began analog operations: August 9, 1954. Sale to present owner by Emmis Communications Corp. approved by FCC November 29, 2005. Sale to Emmis Communications Corp. by Silver King Communications Inc. approved by FCC June 23, 1998. Sale to Silver King Communications Inc. by SF Broadcasting approved by FCC August 16, 1996. Sale to SF Broadcasting by Busse Broadcasting Co. approved by FCC April 27, 1995. Sale to Busse Broadcasting Co. by Gillett Broadcasting approved by FCC July 31, 1987. Sale to Gillett Broadcasting by Post Corp. approved by FCC June 19, 1984. Sale to Post Corp. by M & M Broadcasting Co. Inc. approved by FCC January 6, 1965. Sale to M & M Broadcasting by W. E. Walker (50%), J. D. Mackin (23.3%) & associates approved by FCC March 19, 1958. Ceased analog operations: June 12, 2009.

**Represented (legal):** Covington & Burling.

**Represented (sales):** Continental Television Sales.

**Personnel:**

Jay Zollar, President, General Manager & Program Director.

Tori Grant-Welhouse, General Sales Manager.

Paul Cappelle, Local Sales Manager.

Juli Buehler, News Director.

Mike Nipps, Chief Engineer.

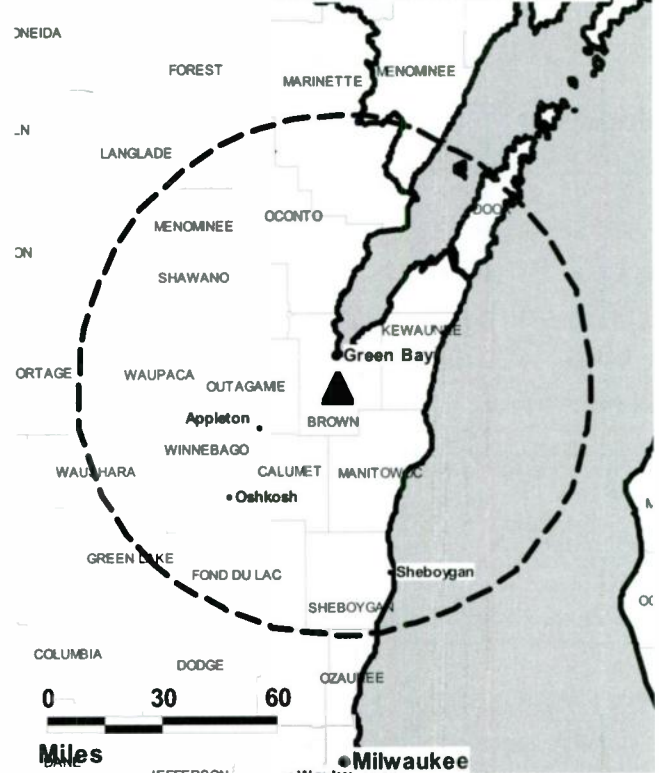
Robert Elliott, Regional Business Manager, LIN TV.

Pat Krohlow, Promotion & Marketing Director.

Karen Blazejewski, Traffic Manager.

**City of License:** Green Bay. **Station DMA:** Green Bay-Appleton, WI. **Rank:** 71.

**WLUK-TV BPCDT-20080313AAM GRANTED: 3/26/2008**



© 2011 Warren Communications News

Circulation © 2010 Nielsen. Coverage based on Nielsen study.

GrandTotal	Cable TV Households	Non-cable TV Households	Total TV Households
Estimated Station Totals *	311,930	253,330	565,260
Average Weekly Circulation (2010)	196,627	167,567	364,194
Average Daily Circulation (2010)			177,454
Station DMA Total	Cable TV Households	Non-cable TV Households	Total TV Households
Estimated Station Totals *	220,780	221,240	442,020
Average Weekly Circulation (2010)	166,932	163,612	330,544
Average Daily Circulation (2010)			167,574
Other DMA Total	Cable TV Households	Non-cable TV Households	Total TV Households
Estimated Station Totals *	91,150	32,090	123,240
Average Weekly Circulation (2010)	29,695	3,955	33,650
Average Daily Circulation (2010)			9,880

\*Estimated station totals are sums of the Nielsen TV and Cable TV household estimates for each county in which the station registers viewing of more than 5% as per the Nielsen Survey Methods.

**WBUW**  
**Ch. 32**

**Network Service:** CW.

**Licensee:** ACME Television Licenses of Madison LLC, 2101 E. 4th St, Ste 202, Santa Ana, CA 92705.

**Studio:** 2814 Syene Rd., Madison, WI 53713.

**Mailing Address:** 2814 Syene Rd, Madison, WI 53713.

**Phone:** 608-270-5700. **Fax:** 608-270-5717.

**E-mail:** questions@madisonscw.com

**Web Site:** http://www.madisonscw.com

**Technical Facilities:** Channel No. 32 (578-584 MHz). Authorized power: 200-kw max. visual, aural. Antenna: 1270-ft above av. terrain, 1181-ft. above ground, 2247-ft. above sea level.

Latitude 43° 03' 03"  
Longitude 89° 29' 13"

**Note:** Latitude and longitude coordinates shown are based on the North American Datum of 1927 (NAD 27) as currently required by the Mass Media Bureau of the FCC.

**Ownership:** ACME Communications Inc. (Group Owner).

**Began Operation:** September 30, 2004. Began analog operations: July 5, 1999. Transfer of 49% interest to TRP Communications LLC (making 100%) by LSLG Associates LLC (Lucille Salhany & Leonard Grossi) consummated April 14, 2000. Pro forma assignment to Puri Family LP by TRP Communications LLC approved by FCC October 24, 2000. Involuntary assignment to Michael E. Kepler, Trustee, approved by FCC January 11, 2002. Sale to present owner by Michael Kepler, Trustee, Puri Family LP approved by FCC June 7, 2002. Ceased analog operations: February 17, 2009.

**Personnel:**

**Tom Keeler**, General Manager & General Sales Manager.

**Eric Kriehoff**, National Sales Manager.

**Vanessa Younger**, Local Sales Manager.

**Eugene Cooper**, Program Director.

**Christopher Hawbaker**, Operations & Promotional Manager.

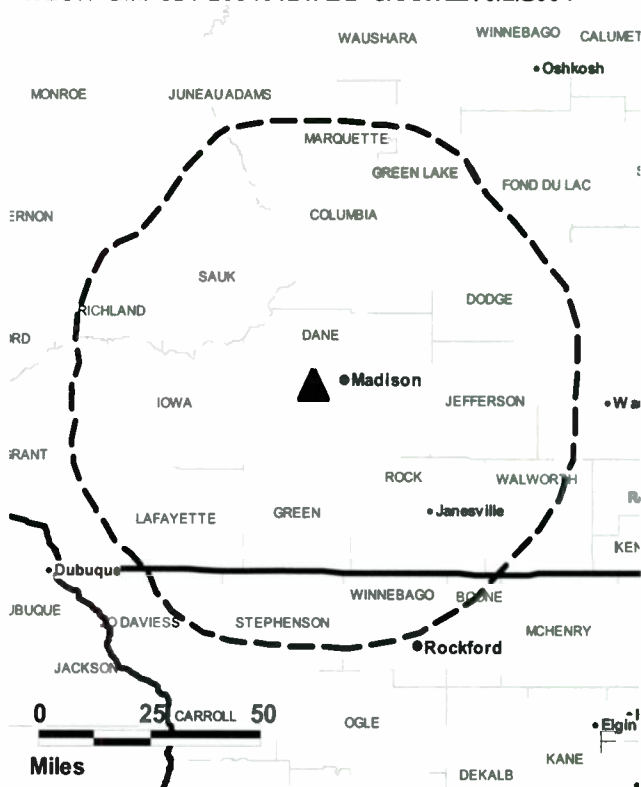
**Mark Albright**, Traffic Manager.

**Fred Moore**, Chief Engineer.

**Dave Riche**, Production Director.

**City of License:** Janesville. **Station DMA:** Madison, WI. **Rank:** 85.

WBUW BMPCDT-20040121ADB GRANTED: 3/2/2004



© 2011 Warren Communications News

Circulation © 2010 Nielsen. Coverage based on Nielsen study.

GrandTotal	Cable TV Households	Non-cable TV Households	Total TV Households
Estimated Station Totals *	198,800	248,070	446,870
Average Weekly Circulation (2010)	27,915	46,346	74,261
Average Daily Circulation (2010)			20,923
Station DMA Total	Cable TV Households	Non-cable TV Households	Total TV Households
Estimated Station Totals *	182,180	188,640	370,820
Average Weekly Circulation (2010)	26,536	40,891	67,427
Average Daily Circulation (2010)			19,498
Other DMA Total	Cable TV Households	Non-cable TV Households	Total TV Households
Estimated Station Totals *	16,620	59,430	76,050
Average Weekly Circulation (2010)	1,379	5,455	6,834
Average Daily Circulation (2010)			1,425

\*Estimated station totals are sums of the Nielsen TV and Cable TV household estimates for each county in which the station registers viewing of more than 5% as per the Nielsen Survey Methods.



**WPXE-TV**  
**Ch. 40**

**Network Service:** ION.

**Licensee:** ION Media Milwaukee License Inc., 601 Clearwater Park Rd, West Palm Beach, FL 33401-6233.

**Studio:** 6161 N Flint Rd, Ste F, Glendale, WI 53209.

**Mailing Address:** 6161 N Flint Rd, Ste F, Glendale, WI 53209.

**Phone:** 414-247-0117. **Fax:** 414-247-1302.

**E-mail:** josephkoker@ionmedia.com

**Web Site:** http://www.iontelevision.com

**Technical Facilities:** Channel No. 40 (626-632 MHz). Authorized power: 830-kw max. visual, aural. Antenna: 1175-ft above av. terrain, 1201-ft. above ground, 1827-ft. above sea level.

Latitude 43° 05' 44"  
Longitude 87° 54' 17"

**Note:** Latitude and longitude coordinates shown are based on the North American Datum of 1927 (NAD 27) as currently required by the Mass Media Bureau of the FCC.

**Multichannel TV Sound:** Stereo only.

**Ownership:** ION Media Networks Inc. (Group Owner).

**Began Operation:** February 5, 2004. Began analog operations: June 1, 1988. Ceased analog operations: June 12, 2009. Sale to Urban Television LLC pending. Transfer of control by ION Media Networks Inc. from ION Media Networks Liquidating Trust to Media Holdco LP approved by FCC December 17, 2009. Involuntary assignment from debtor in possession status approved by FCC September 28, 2009. Involuntary assignment to debtor in possession status approved by FCC June 5, 2009. Transfer of control by ION Media Networks Inc. from Paxson Management Corp. & Lowell W. Paxson to CIG Media LLC approved by FCC December 31, 2007. Paxson Communications Corp. became ION Media Networks Inc. on June 26, 2006. Sale to Paxson Communications Corp. by DP Media Inc. approved by FCC February 18, 2000. Sale to DP Media Inc. by Paxson Communications Corp. approved by FCC March 30, 1998. Sale to Paxson Communications Corp. by Channel 55 of Milwaukee Inc. approved by FCC February 7, 1997. Sale to Channel 55 of Milwaukee Inc. (then Christian Network Inc.) by LeSea Broadcasting Corp. approved by FCC June 30, 1995. Sale to Lab Partners by LeSea Broadcasting Corp. approved by FCC July 29, 1992, but never consummated. Sale to LeSea Broadcasting Corp. by Midwest Broadcast Associates Ltd. approved by FCC May 30, 1986.

**Represented (legal):** Dow Lohnes PLLC.

**Personnel:**

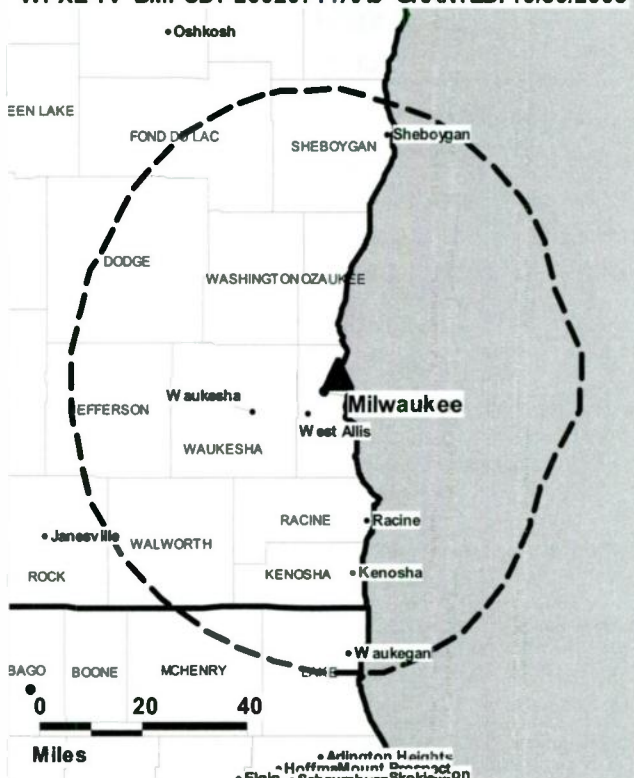
Laurie Lau, Station Operations Manager.

Paul Free, Chief Engineer.

Shirley Zyniecki, Traffic Manager.

**City of License:** Kenosha. **Station DMA:** Milwaukee, WI. **Rank:** 35.

WPXE-TV BMDPDT-20020711AAJ GRANTED: 10/30/2003



© 2011 Warren Communications News

Circulation © 2010 Nielsen. Coverage based on Nielsen study.

GrandTotal	Cable TV Households	Non-cable TV Households	Total TV Households
Estimated Station Totals *	540,540	364,260	904,800
Average Weekly Circulation (2010)	42,484	49,005	91,489
Average Daily Circulation (2010)			24,540
Station DMA Total	Cable TV Households	Non-cable TV Households	Total TV Households
Estimated Station Totals *	540,540	344,080	884,620
Average Weekly Circulation (2010)	42,484	47,507	89,991
Average Daily Circulation (2010)			24,352
Other DMA Total	Cable TV Households	Non-cable TV Households	Total TV Households
Estimated Station Totals *	0	20,180	20,180
Average Weekly Circulation (2010)	0	1,498	1,498
Average Daily Circulation (2010)			188

\*Estimated station totals are sums of the Nielsen TV and Cable TV household estimates for each county in which the station registers viewing of more than 5% as per the Nielsen Survey Methods.

**WKBT-DT**  
**Ch. 8**

**Network Service:** MNT, CBS.

**Licensee:** QueenB Television LLC, 7025 Raymond Rd, Madison, WI 53719.

**Studio:** 141 S. 6th St., La Crosse, WI 54601.

**Mailing Address:** PO Box 1867, La Crosse, WI 54602.

**Phone:** 608-782-4678. **Fax:** 608-782-4674.

**E-mail:** mroswall@wkbt.com

**Web Site:** http://www.wkbt.com

**Technical Facilities:** Channel No. 8 (180-186 MHz). Authorized power: 25.7-kw visual, aural. Antenna: 1525-ft above av. terrain, 1546-ft. above ground, 2370-ft. above sea level.

Latitude 44° 05' 28.1"  
Longitude 91° 20' 16.5"

**Note:** Latitude and longitude coordinates shown are based on the North American Datum of 1927 (NAD 27) as currently required by the Mass Media Bureau of the FCC.

**Satellite Earth Stations:** Transmitter RCA; Scientific-Atlanta, 4.6-meter; DH Satellite, 5-meter; Comtech, 5-meter; Scientific-Atlanta, 7-meter; Standard Communications, Scientific-Atlanta receivers.

**Ownership:** Morgan Murphy Media (Group Owner).

**Began Operation:** June 26, 2006. Station broadcasting digitally on its analog channel allotment. Began analog operations: August 1, 1954. Sale to present owner by Young Broadcasting Inc. approved by FCC January 11, 2000. Sale to Young Broadcasting Inc. by Backe Communications approved by FCC May 14, 1986 (Television Digest, Vol. 25:15). Sale to Backe Communications by Gross Telecasting approved by FCC April 26, 1984 (Vol. 24:12). Sale to Gross Telecasting by La Crosse Tribune, Dahl family & others approved by FCC December 10, 1969 (Vol. 9:24, 50). Ceased analog operations: February 17, 2009.

**Personnel:**

**Scott Chorski**, Vice President & General Manager.

**Barb Pervisky**, General Sales Manager & Sales Director.

**Cindy Taerud-Forkes**, Local Sales Manager.

**Brian Voight**, Production Coordinator.

**Anne Paape**, News Director.

**Dennis McSorley**, Chief Engineer.

**Marsha Olson**, Business Manager & Human Resources.

**Maria Roswall**, Program Director.

**Chad Busta**, Promotion Manager.

**Jeff Voves**, Creative Services Manager.

**Larry Johnson**, Traffic Manager.

**Lynn Zee Dokken-Knox**, Web Manager, Special Projects & Community Services Manager

**WKBT-DT BMPCDT-20080617ACU GRANTED: 3/30/2009**



© 2011 Warren Communications News

**City of License:** La Crosse. **Station DMA:** La Crosse-Eau Claire, WI. **Rank:** 128.

Circulation © 2010 Nielsen. Coverage based on Nielsen study.

GrandTotal	Cable TV Households	Non-cable TV Households	Total TV Households
Estimated Station Totals *	141,050	111,220	252,270
Average Weekly Circulation (2010)	83,754	57,067	140,821
Average Daily Circulation (2010)			67,544
Station DMA Total	Cable TV Households	Non-cable TV Households	Total TV Households
Estimated Station Totals *	114,260	100,560	214,820
Average Weekly Circulation (2010)	74,022	56,011	130,033
Average Daily Circulation (2010)			64,513
Other DMA Total	Cable TV Households	Non-cable TV Households	Total TV Households
Estimated Station Totals *	26,790	10,660	37,450
Average Weekly Circulation (2010)	9,732	1,056	10,788
Average Daily Circulation (2010)			3,031

\*Estimated station totals are sums of the Nielsen TV and Cable TV household estimates for each county in which the station registers viewing of more than 5% as per the Nielsen Survey Methods.

**WLAX**  
**Ch. 17**

**Network Service:** FOX.

**Grantee:** GM La Crosse Licensing LLC, 915 Middle River Dr, Ste 409, Fort Lauderdale, FL 33304.

**Studio:** 1305 Interchange Place, La Crosse, WI 54603.

**Mailing Address:** 1305 Interchange Pl, La Crosse, WI 54603.

**Phone:** 608-781-0025. **Fax:** 608-783-2520.

**E-mail:** sroth@fox25fox48.com

**Web Site:** http://www.fox25fox48.com

**Technical Facilities:** Channel No. 17 (488-494 MHz). Authorized power: 852-kw max. visual, aural. Antenna: 975-ft above av. terrain, 651-ft. above ground, 1857-ft. above sea level.

Latitude 43° 48' 16.14"  
Longitude 91° 22' 19.29"

**Note:** Latitude and longitude coordinates shown are based on the North American Datum of 1927 (NAD 27) as currently required by the Mass Media Bureau of the FCC.

**Ownership:** Grant Co. Inc. (Group Owner).

**Began Operation:** November 5, 2008. Began analog operations: November 10, 1986. Ceased analog operations: February 17, 2009. Sale to TV-26 Inc. by Quarterview Inc. approved by FCC November 1, 1984. Sale to Family Group Ltd. III by TV-26 Inc. approved by FCC September 27, 1985. Sale to Krypton Broadcasting Corp. by Family Group Ltd. III approved by FCC May 17, 1989, but was never consummated. Sale to Aries Telecommunications Corp. by Family Group Ltd. III approved by FCC September 27, 1991. Sale to Donald E. Clark by Aries Telecommunications Corp. approved by FCC July 29, 1992. Sale to present owner by Donald E. Clark approved by FCC December 15, 1995.

**Represented (legal):** Wilkinson Barker Knauer LLP.

**Represented (sales):** Petry Media Corp.

**Personnel:**

**Bob Weinstein**, Station & General Sales Manager.

**Steve Roth**, Local & Regional Sales Manager.

**Mark G. Burg**, Engineering Director.

**Kenny Ammerman**, Business Manager.

**Barb Quillin**, Program Director.

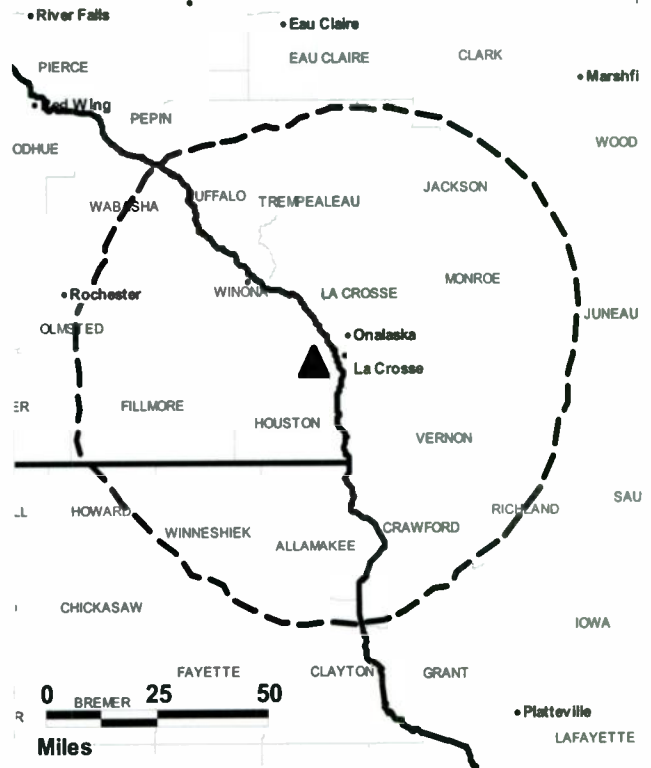
**Pat Stipout**, Promotions Manager.

**Bill Stoneberg**, Production Manager.

**Eric Barczak**, Traffic Director.

**City of License:** La Crosse. **Station DMA:** La Crosse-Eau Claire, WI. **Rank:** 128.

**WLAX BPCDT-20080326AGW GRANTED: 7/25/2008**



Circulation © 2010 Nielsen. Coverage based on Nielsen study.

GrandTotal	Cable TV Households	Non-cable TV Households	Total TV Households
Estimated Station Totals *	130,580	113,880	244,460
Average Weekly Circulation (2010)	49,043	44,787	93,830
Average Daily Circulation (2010)			32,491
Station DMA Total	Cable TV Households	Non-cable TV Households	Total TV Households
Estimated Station Totals *	112,680	100,560	213,240
Average Weekly Circulation (2010)	44,185	43,457	87,642
Average Daily Circulation (2010)			30,728
Other DMA Total	Cable TV Households	Non-cable TV Households	Total TV Households
Estimated Station Totals *	17,900	13,320	31,220
Average Weekly Circulation (2010)	4,858	1,330	6,188
Average Daily Circulation (2010)			1,763

\*Estimated station totals are sums of the Nielsen TV and Cable TV household estimates for each county in which the station registers viewing of more than 5% as per the Nielsen Survey Methods.

**WXOW**

**Ch. 48**

**(Operates satellite WQOW, Eau Claire)**

**Network Service:** CW, ABC.

**Licensee:** WXOW/WQOW Television Inc., PO Box C-4019, La Crosse, WI 54602-4019.

**Studio:** 3705 County Hwy 25, La Crescent, MN 55947.

**Mailing Address:** PO Box C-4019, La Crosse, WI 54602-4019.

**Phone:** 507-895-9969. **Fax:** 507-895-8124.

**E-mail:** dbooth@wxow.com

**Web Site:** http://www.wxow.com

**Technical Facilities:** Channel No. 48 (674-680 MHz). Authorized power: 371-kw max. visual, aural. Antenna: 1142-ft above av. terrain, 787-ft. above ground, 2014-ft. above sea level.

Latitude 43° 48' 23"  
Longitude 91° 22' 02"

**Note:** Latitude and longitude coordinates shown are based on the North American Datum of 1927 (NAD 27) as currently required by the Mass Media Bureau of the FCC.

**Ownership:** Quincy Newspapers Inc. (Group Owner).

**Began Operation:** August 20, 2002. Standard Definition. Began analog operations: March 7, 1970. Sale to Tak Communications (Sharad Tak) by Liberty Broadcasting approved by FCC January 7, 1985 (Television Digest, Vol. 24:43). Assignment of license to Operating Agent approved by FCC January 27, 1993. Sale to Shockley Communications Corp. approved by FCC September 27, 1995. Sale to present owner by Shockley Communications Corp. approved by FCC April 17, 2001 (Vol. 41:23). Ceased analog operations: February 17, 2009.

**Represented (sales):** Blair Television.

**Represented (legal):** Wilkinson Barker Knauer LLP.

**Personnel:**

**Thomas A. Oakley**, Chief Executive Officer.

**Ralph M. Oakley**, Chief Operating Officer.

**David Booth**, General Manager.

**Brian Schumacher**, General Sales Manager.

**Sean Dwyer**, News Director.

**Dave White**, Chief Engineer.

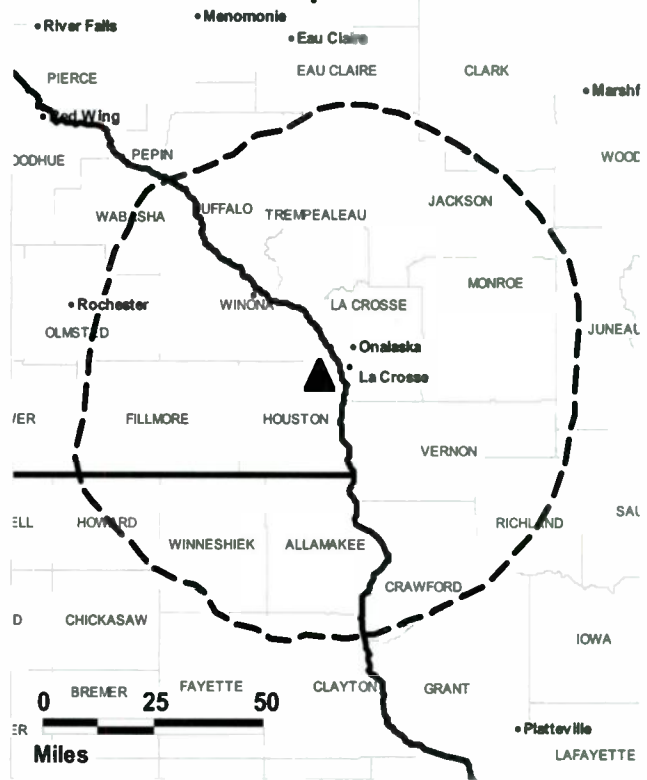
**Deborah Simonis**, Program & Traffic Director.

**Laramie McClurg**, Promotion Director.

**Mitch Moths**, Production Manager.

**City of License:** La Crosse. **Station DMA:** La Crosse-Eau Claire, WI. **Rank:** 128.

**WXOW BMPCDT-20090113ABG GRANTED: 3/16/2009**



© 2011 Warren Communications News

Circulation © 2010 Nielsen. Coverage based on Nielsen study.

GrandTotal	Cable TV Households	Non-cable TV Households	Total TV Households
Estimated Station Totals *	88,360	113,230	201,590
Average Weekly Circulation (2010)	49,254	40,298	89,552
Average Daily Circulation (2010)			38,845
Station DMA Total	Cable TV Households	Non-cable TV Households	Total TV Households
Estimated Station Totals *	77,810	100,560	178,370
Average Weekly Circulation (2010)	47,564	38,752	86,316
Average Daily Circulation (2010)			38,080
Other DMA Total	Cable TV Households	Non-cable TV Households	Total TV Households
Estimated Station Totals *	10,550	12,670	23,220
Average Weekly Circulation (2010)	1,690	1,546	3,236
Average Daily Circulation (2010)			765

\*Estimated station totals are sums of the Nielsen TV and Cable TV household estimates for each county in which the station registers viewing of more than 5% as per the Nielsen Survey Methods.



**WISC-TV**  
**Ch. 50**

**Network Service:** CBS, MNT.

**Licensee:** Television Wisconsin Inc., PO Box 44965, Madison, WI 53744-4965.

**Studio:** 7025 Raymond Rd., Madison, WI 53719.

**Mailing Address:** PO Box 44965, Madison, WI 53744-4965.

**Phone:** 608-271-4321; 608-273-3333. **Fax:** 608-271-0800.

**E-mail:** tbier@wisctv.com

**Web Site:** http://www.channel3000.com

**Technical Facilities:** Channel No. 50 (686-692 MHz). Authorized power: 603-kw max. visual, aural. Antenna: 1529-ft above av. terrain, 1388-ft. above ground, 2514-ft. above sea level.

Latitude 43° 03' 21"  
Longitude 89° 32' 06"

**Note:** Latitude and longitude coordinates shown are based on the North American Datum of 1927 (NAD 27) as currently required by the Mass Media Bureau of the FCC.

**Ownership:** Morgan Murphy Media (Group Owner).

**Began Operation:** January 4, 2001. High Definition. Began analog operations: June 24, 1956. Ceased analog operations: February 17, 2009.

**Personnel:**

**Elizabeth Murphy Burns**, President.

**David Sanks**, Vice President & General Manager.

**Tom Bier**, Station Manager & Executive News Director.

**Steve Scadden**, General Sales Manager.

**Leonard Charles**, Chief Engineer.

**Glen Krieg**, Chief Financial Officer & Business Manager.

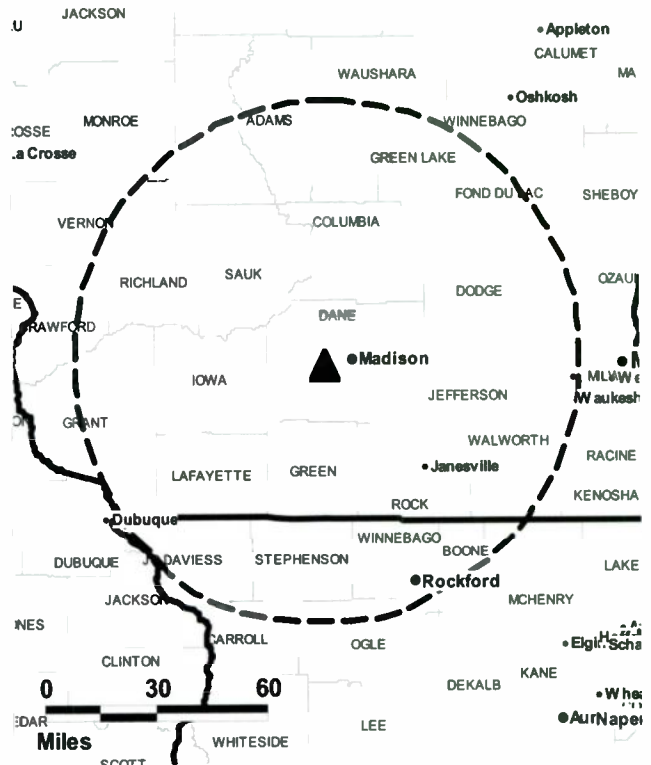
**Jill Sommers**, Program & Operations Director.

**Nan Roach**, Promotion & Marketing Director.

**Rieva Everhart**, Traffic Manager.

**City of License:** Madison. **Station DMA:** Madison, WI. **Rank:** 85.

**WISC-TV BPCDT-19991027ABG GRANTED: 10/31/2000**



© 2011 Warren Communications News

Circulation © 2010 Nielsen. Coverage based on Nielsen study.

GrandTotal	Cable TV Households	Non-cable TV Households	Total TV Households
Estimated Station Totals *	278,870	236,400	515,270
Average Weekly Circulation (2010)	142,476	137,831	280,307
Average Daily Circulation (2010)			137,847
Station DMA Total	Cable TV Households	Non-cable TV Households	Total TV Households
Estimated Station Totals *	182,180	188,640	370,820
Average Weekly Circulation (2010)	122,116	126,032	248,148
Average Daily Circulation (2010)			123,258
Other DMA Total	Cable TV Households	Non-cable TV Households	Total TV Households
Estimated Station Totals *	96,690	47,760	144,450
Average Weekly Circulation (2010)	20,360	11,799	32,159
Average Daily Circulation (2010)			14,589

\*Estimated station totals are sums of the Nielsen TV and Cable TV household estimates for each county in which the station registers viewing of more than 5% as per the Nielsen Survey Methods.



**Get the industry standard FREE —**

For a no-obligation trial call 800-771-9202 or visit [www.warren-news.com](http://www.warren-news.com)

**WKOW**  
Ch. 26

**Network Service:** ABC.

**Licensee:** WKOW Television Inc., PO Box 909, Quincy, IL 62306-0909.

**Studio:** 5727 Tokay Blvd., Madison, WI 53719.

**Mailing Address:** 5727 Tokay Blvd, Madison, WI 52719.

**Phone:** 608-274-1234. **Fax:** 608-274-9514.

**E-mail:** tallen@wkowtv.com

**Web Site:** http://www.wkowtv.com

**Technical Facilities:** Channel No. 26 (542-548 MHz). Authorized power: 171-kw max. visual, aural. Antenna: 1493-ft above av. terrain, 1352-ft. above ground, 2477-ft. above sea level.

Latitude 43° 03' 21"  
Longitude 89° 32' 06"

Holds CP for change to 1000-kw max. visual, 1493-ft above av. terrain, 1352-ft. above ground, 2478-ft. above sea level; BPCDT-20080619AEK.

**Transmitter:** 8559 Mineral Point Rd., Verona.

**Note:** Latitude and longitude coordinates shown are based on the North American Datum of 1927 (NAD 27) as currently required by the Mass Media Bureau of the FCC.

**Ownership:** Quincy Newspapers Inc. (Group Owner).

**Began Operation:** November 1, 1998. Began analog operations: June 30, 1953. Sale to present owner by Shockley Communications Corp. approved by FCC April 17, 2001 (Television Digest, Vol. 41:23). Sale to Shockley Communications Corp. by Operating Agent approved by FCC September 27, 1995. Assignment of license to Operating Agent granted by FCC January 27, 1993. Sale to Tak Communications (Sharad Tak) by Liberty Broadcasting approved by FCC January 7, 1985 (Vol. 24:43). Sale to Liberty Broadcasting by Horizons Communications approved by FCC September 20, 1978 (Vol. 18:24). Sale to Horizons Communications by Midcontinent Broadcasting Co. (Joseph L. Floyd, N. L. Bentson & Edmund R. Ruben) approved by FCC September 9, 1970 (Vol. 10:37). Sale to Midcontinent Broadcasting Co. by Monona Broadcasting Co. approved by FCC July 20, 1960 (Vol. 16:24, 26, 30). Ceased analog operations: February 17, 2009.

**Represented (sales):** Continental Television Sales.

**Represented (legal):** Rosenman & Colin LLP.

**Personnel:**

Tom Allen, Vice President & General Manager.

Dave Kuehn, General Sales Manager.

Keith Triller, Local Sales Manager.

Julia Stein-Barnes, National Sales Manager.

Perry Boxx, News Director.

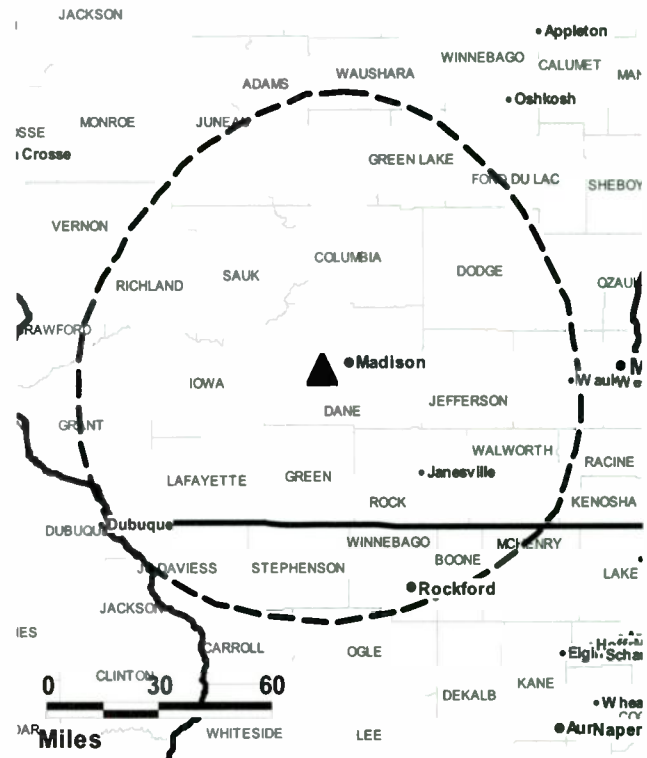
Steve Zimmerman, Chief Engineer.

Jessica Miller, Program Director.

Darin Eidson, Promotion Director.

Bob Goessling, Production Manager.

WKOW BPCDT-20080619AEK GRANTED: 8/1/2008



© 2011 Warren Communications News

Maurice Scott, Traffic Manager.

**City of License:** Madison. **Station DMA:** Madison, WI. **Rank:** 85.

Circulation © 2010 Nielsen. Coverage based on Nielsen study.

GrandTotal	Cable TV Households	Non-cable TV Households	Total TV Households
Estimated Station Totals *	224,340	245,320	469,660
Average Weekly Circulation (2010)	119,358	125,183	244,541
Average Daily Circulation (2010)			102,027
Station DMA Total	Cable TV Households	Non-cable TV Households	Total TV Households
Estimated Station Totals *	182,180	188,640	370,820
Average Weekly Circulation (2010)	110,814	113,493	224,307
Average Daily Circulation (2010)			94,989
Other DMA Total	Cable TV Households	Non-cable TV Households	Total TV Households
Estimated Station Totals *	42,160	56,680	98,840
Average Weekly Circulation (2010)	8,544	11,690	20,234
Average Daily Circulation (2010)			7,038

\*Estimated station totals are sums of the Nielsen TV and Cable TV household estimates for each county in which the station registers viewing of more than 5% as per the Nielsen Survey Methods.

**WMSN-TV**  
**Ch. 11**

**Network Service:** FOX.

**Licensee:** WMSN Licensee LLC, 10706 Beaver Dam Rd, Cockeysville, MD 21030.

**Studio:** 7847 Big Sky Dr., Madison, WI 53719.

**Mailing Address:** 7847 Big Sky Dr, Madison, WI 53719.

**Phone:** 608-833-0047. **Fax:** 608-833-5055.

**E-mail:** feedback@fox47.com

**Web Site:** http://www.fox47.com

**Technical Facilities:** Channel No. 11 (198-204 MHz). Authorized power: 15-kw visual, aural. Antenna: 1545-ft above av. terrain, 1411-ft. above ground, 2536-ft. above sea level.

Latitude 43° 03' 21"  
Longitude 89° 32' 06"

Requests modification of CP for change to 310-kw max. visual, 1476-ft above av. terrain, 1335-ft. above ground, 2461-ft. above sea level; BMPCDT-20100609ABY.

Holds CP for change to channel number 49, 280-kw max. visual, 1539-ft above av. terrain, 1398-ft. above ground, 2524-ft. above sea level; BPCDT-20090209AGC.

**Note:** Latitude and longitude coordinates shown are based on the North American Datum of 1927 (NAD 27) as currently required by the Mass Media Bureau of the FCC.

**Ownership:** Sinclair Broadcast Group Inc. (Group Owner).

**Began Operation:** November 18, 2004. Began analog operations: June 8, 1986. Ceased analog operations: June 12, 2009.

**Represented (sales):** Katz Media Group.

**Personnel:**

**Kerry Johnson**, General Manager.

**Joan Kelner**, General Sales Manager.

**Al Zobel**, News Director.

**Kerry Maki**, Chief Engineer.

**Sheryl Nelson**, Regional Controller.

**Colin Campbell**, Program Coordinator.

**Audra Johnson**, Promotion Manager.

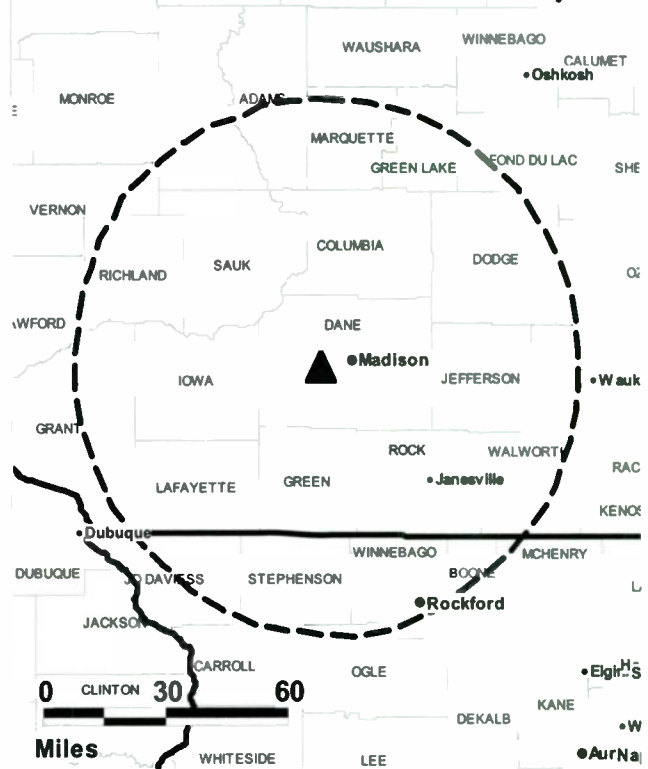
**Mitch Proctor**, Creative Services Director.

**Carol Poole**, Traffic Manager.

**Debra Lorenz**, Administrative Assistant.

**City of License:** Madison. **Station DMA:** Madison, WI. **Rank:** 85.

**WMSN-TV BPCDT-20090209AGC GRANTED: 2/25/2009**



© 2011 Warren Communications News

Circulation © 2010 Nielsen. Coverage based on Nielsen study.

<b>GrandTotal</b>	<b>Cable TV Households</b>	<b>Non-cable TV Households</b>	<b>Total TV Households</b>
Estimated Station Totals *	216,500	239,550	456,050
Average Weekly Circulation (2010)	112,173	110,724	222,897
Average Daily Circulation (2010)			76,757
<b>Station DMA Total</b>	<b>Cable TV Households</b>	<b>Non-cable TV Households</b>	<b>Total TV Households</b>
Estimated Station Totals *	182,180	188,640	370,820
Average Weekly Circulation (2010)	103,544	103,855	207,399
Average Daily Circulation (2010)			71,534
<b>Other DMA Total</b>	<b>Cable TV Households</b>	<b>Non-cable TV Households</b>	<b>Total TV Households</b>
Estimated Station Totals *	34,320	50,910	85,230
Average Weekly Circulation (2010)	8,629	6,869	15,498
Average Daily Circulation (2010)			5,223

\*Estimated station totals are sums of the Nielsen TV and Cable TV household estimates for each county in which the station registers viewing of more than 5% as per the Nielsen Survey Methods.





**WWRS-TV**  
**Ch. 43**

**Network Service:** TBN.

**Licensee:** Trinity Christian Center of Santa Ana Inc., PO Box C-11949, Santa Ana, CA 92711.

**Studio:** N6707 Madison Rd, Iron Ridge, WI 53035.

**Mailing Address:** PO Box 267, Mayville, WI 53050.

**Phone:** 920-387-9052. **Fax:** 920-387-9053.

**Web Site:** <http://www.nmvtv.org>

**Technical Facilities:** Channel No. 43 (644-650 MHz). Authorized power: 300-kw max. visual, aural. Antenna: 610-ft above av. terrain, 413-ft. above ground, 1572-ft. above sea level.

Latitude	43°	26'	11"
Longitude	88°	31'	34"

Requests CP for change to 1000-kw max. visual, 656-ft above av. terrain, 466-ft. above ground, 1624-ft. above sea level; BPCDT-20080618ATT.

**Note:** Latitude and longitude coordinates shown are based on the North American Datum of 1927 (NAD 27) as currently required by the Mass Media Bureau of the FCC.

**Ownership:** Trinity Broadcasting Network Inc. (Group Owner).

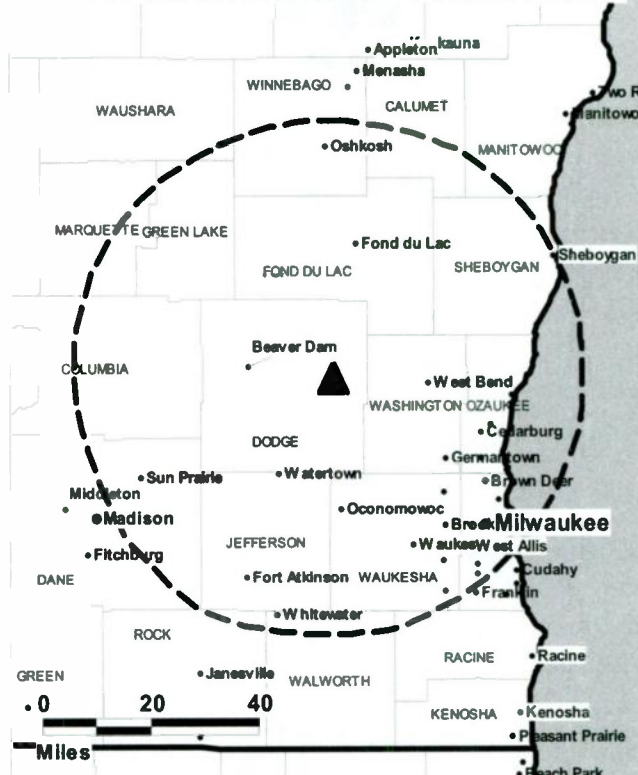
**Began Operation:** November 1, 2002. Standard Definition. Began analog operations: February 1, 1999. Pro forma assignment to present owner by National Minority TV Inc. approved by FCC August 6, 2008. Sale to Mayville Communications Inc. (later National Minority TV Inc.) by TV-52 Inc. approved by FCC December 17, 1998. Original sale to Mayville Communications Inc. dismissed by FCC December 18, 1996 at request of TV 52 Inc. Sale to TV-52 Inc. by Pacer Television Co. approved by FCC April 15, 1993. Involuntary pro forma transfer by Pacer Television Inc. from Wayne R. Stenz, deceased to Estate of Wayne R. Stenz, Jean L. Danor Execturix approved by FCC October 4, 1991. Ceased analog operations: June 12, 2009.

**Represented (legal):** Colby M. May.

**Personnel:**

Dinah Calhoun, Station Manager.

WWRS-TV BPCDT-20041005ADD GRANTED: 11/2/2004



© 2011 Warren Communications News

**Gary Wallace, Chief Engineer.**

**City of License:** Mayville. **Station DMA:** Milwaukee, WI. **Rank:** 35.

**Nielsen Data:** Not available.

**WCGV-TV**  
**Ch. 25**

**Network Service:** MNT.

**Grantee:** WCGV Licensee Inc., 10706 Beaver Dam Rd, Cockeysville, MD 21030.

**Studio:** 4041 N. 35th St., Milwaukee, WI 53216.

**Mailing Address:** 4041 N. 35th St, Milwaukee, WI 53216.

**Phone:** 414-442-7050. **Fax:** 414-874-1898.

**E-mail:** dford@sbgnet.com

**Web Site:** http://www.my24milwaukee.com

**Technical Facilities:** Channel No. 25 (536-542 MHz). Authorized power: 625-kw max. visual, aural. Antenna: 1116-ft above av. terrain, 1135-ft. above ground, 1763-ft. above sea level.

Latitude 43° 05' 44"  
Longitude 87° 54' 17"

**Note:** Latitude and longitude coordinates shown are based on the North American Datum of 1927 (NAD 27) as currently required by the Mass Media Bureau of the FCC.

**Ownership:** Sinclair Broadcast Group Inc. (Group Owner).

**Began Operation:** March 21, 2003. Standard Definition. Began analog operations: March 19, 1980. Sale to HR Broadcasting by Byron Lasky, Howard Heckel, et al., approved by FCC July 14, 1986 (Television Digest, Vol. 26:26). Sale to ABRY Communications by HR Broadcasting approved by FCC May 20, 1994 (Vol. 30:24). Sale to present owner by ABRY Communications approved by FCC October 19, 1990 (Vol. 33:3, 35). Ceased analog operations: February 17, 2009.

**Represented (sales):** Katz Media Group.

**Personnel:**

**David Ford**, General Manager.

**Mark Martin**, Sales Director.

**Robert Krieghoff**, Local Sales Manager.

**Sue Trotman**, National Sales Manager.

**Dennis Brechlin**, Chief Engineer.

**Wally Koepke**, Business Manager.

**Jim Seeley**, Program Director.

**Jason VanAcker**, Promotion Director.

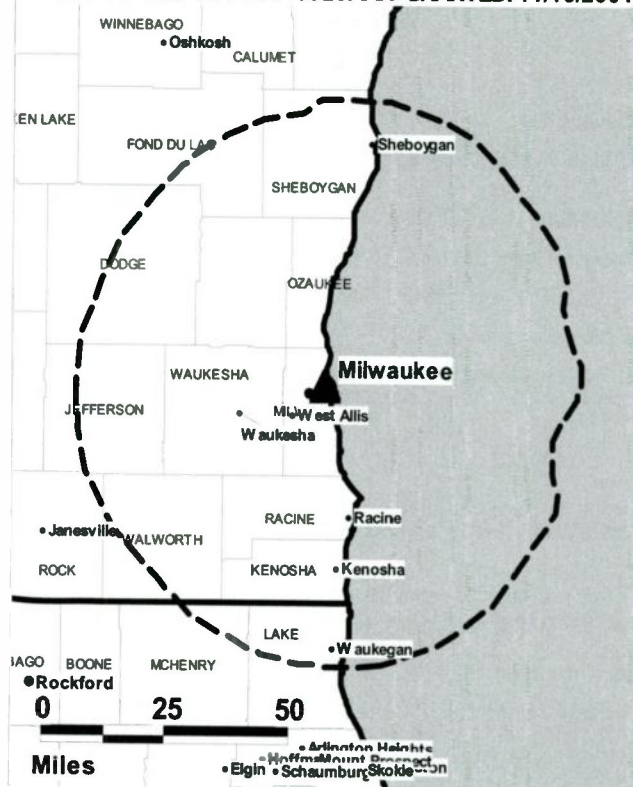
**Paul Rudolph**, Production Manager.

**Kay Mazurkiewicz**, Traffic Manager.

**Bev Captain**, Human Resources Manager & Assistant to General Manager.

**City of License:** Milwaukee. **Station DMA:** Milwaukee, WI. **Rank:** 35.

**WCGV-TV BMPCDT-20010920AAK GRANTED: 11/16/2001**



© 2011 Warren Communications News

Circulation © 2010 Nielsen. Coverage based on Nielsen study.

<b>GrandTotal</b>	<b>Cable TV Households</b>	<b>Non-cable TV Households</b>	<b>Total TV Households</b>
Estimated Station Totals *	581,620	359,550	941,170
Average Weekly Circulation (2010)	106,386	95,663	202,049
Average Daily Circulation (2010)			73,310
<b>Station DMA Total</b>	<b>Cable TV Households</b>	<b>Non-cable TV Households</b>	<b>Total TV Households</b>
Estimated Station Totals *	557,710	344,080	901,790
Average Weekly Circulation (2010)	102,895	93,946	196,841
Average Daily Circulation (2010)			71,971
<b>Other DMA Total</b>	<b>Cable TV Households</b>	<b>Non-cable TV Households</b>	<b>Total TV Households</b>
Estimated Station Totals *	23,910	15,470	39,380
Average Weekly Circulation (2010)	3,491	1,717	5,208
Average Daily Circulation (2010)			1,339

\*Estimated station totals are sums of the Nielsen TV and Cable TV household estimates for each county in which the station registers viewing of more than 5% as per the Nielsen Survey Methods.

**WDJT-TV**  
**Ch. 46**

**Network Service:** CBS.

**Licensee:** WDJT-TV Limited Partnership, 26 N Halsted St, Chicago, IL 60661.

**Studio:** 809 S. 60th St., Milwaukee, WI 53214.

**Mailing Address:** 809 S. 60th St, Milwaukee, WI 53214.

**Phone:** 414-777-5800. **Fax:** 414-777-5802.

**E-mail:** jhall@cbs58.com

**Web Site:** http://www.cbs58.com

**Technical Facilities:** Channel No. 46 (662-668 MHz). Authorized power: 1000-kw max. visual, aural. Antenna: 1056-ft above av. terrain, 1143-ft. above ground, 1766-ft. above sea level.

Latitude 43° 06' 42"  
Longitude 87° 55' 50"

**Transmitter:** 5201 N. Milwaukee River Pkwy.

**Note:** Latitude and longitude coordinates shown are based on the North American Datum of 1927 (NAD 27) as currently required by the Mass Media Bureau of the FCC.

**Ownership:** Weigel Broadcasting Co. (Group Owner).

**Began Operation:** July 20, 2005. Began analog operations: November 1, 1988. Ceased analog operations: June 12, 2009.

**Represented (legal):** Cohn & Marks LLP.

**Personnel:**

Jim Hall, General Manager.

John Davis, Local Sales Manager.

Adam Leston, National Sales Manager.

Grant Uitti, News Director.

Dan Dyer, Chief Engineer.

Kyle Hart, Program Manager.

Dale Palecek, Promotion Director.

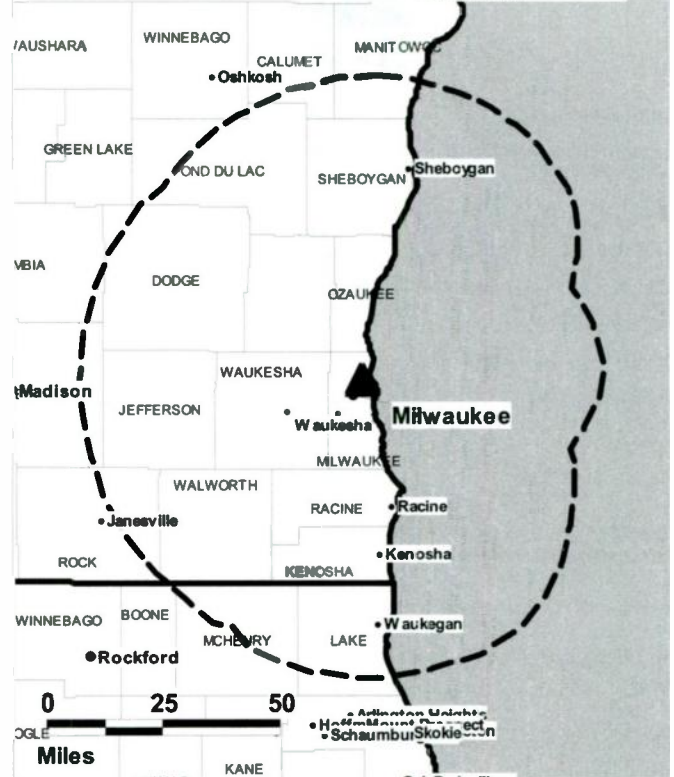
Bob Moore, Research Director.

Gloria Cervantes, Traffic Manager.

Christina Camps, Human Resources Director.

**City of License:** Milwaukee. **Station DMA:** Milwaukee, WI. **Rank:** 35.

**WDJT-TV BMDCT-20000419ABR GRANTED: 2/1/2001**



© 2011 Warren Communications News

Circulation © 2010 Nielsen. Coverage based on Nielsen study.

GrandTotal	Cable TV Households	Non-cable TV Households	Total TV Households
Estimated Station Totals *	598,420	359,550	957,970
Average Weekly Circulation (2010)	332,038	188,251	520,289
Average Daily Circulation (2010)			235,103
Station DMA Total	Cable TV Households	Non-cable TV Households	Total TV Households
Estimated Station Totals *	557,710	344,080	901,790
Average Weekly Circulation (2010)	324,114	185,760	509,874
Average Daily Circulation (2010)			231,234
Other DMA Total	Cable TV Households	Non-cable TV Households	Total TV Households
Estimated Station Totals *	40,710	15,470	56,180
Average Weekly Circulation (2010)	7,924	2,491	10,415
Average Daily Circulation (2010)			3,869

\*Estimated station totals are sums of the Nielsen TV and Cable TV household estimates for each county in which the station registers viewing of more than 5% as per the Nielsen Survey Methods.

**WISN-TV**  
**Ch. 34**

**Network Service:** ABC.

**Licensee:** WISN Hearst-Argyle Television Inc., PO Box 1800, c/o Brooks, Pierce et al., Raleigh, NC 27602.

**Studio:** 759 N. 19th St., Milwaukee, WI 53233.

**Mailing Address:** PO Box 402, Milwaukee, WI 53201-0402.

**Phone:** 414-342-8812. **Fax:** 414-342-6490.

**E-mail:** djoerres@hearst.com

**Web Site:** http://www.wisn.com

**Technical Facilities:** Channel No. 34 (590-596 MHz). Authorized power: 863-kw max. visual, aural. Antenna: 863-ft above av. terrain, 945-ft. above ground, 1568-ft. above sea level.

Latitude 43° 06' 42"  
Longitude 87° 55' 42"

Holds CP for change to 1000-kw max. visual, 993-ft above av. terrain, 1076-ft. above ground, 1699-ft. above sea level; BPCDT-20100514AEB.

**Transmitter:** 5201 Milwaukee River Pkwy.

**Note:** Latitude and longitude coordinates shown are based on the North American Datum of 1927 (NAD 27) as currently required by the Mass Media Bureau of the FCC.

**Ownership:** Hearst-Argyle Television Inc. (Group Owner).

**Began Operation:** April 12, 2005. Began analog operations: October 27, 1954. Station's first call letters were WTVW. Sale to Hearst Broadcast Group by group headed by L. F. Gran, Paul A. Pratt & Loron Thurwachter approved by FCC March 2, 1955. Merger of Hearst with Argyle Television Inc. to form present owner approved by FCC June 2, 1997. Hearst-Argyle received approval from the FCC May 26, 2009 to become privately owned by The Hearst Corp. Ceased analog operations: June 12, 2009.

**Represented (legal):** Brooks, Pierce, McLendon, Humphrey & Leonard LLP.

**Represented (sales):** Eagle Television Sales.

**Represented (engineering):** Cavell, Mertz & Associates Inc.

**Personnel:**

Jan Wade, President & General Manager.

Pete Montre, Vice President, Sales.

Dan Joerres, Local Sales Manager.

Lori Walden, News Director.

Tony Coleman, Engineering Director.

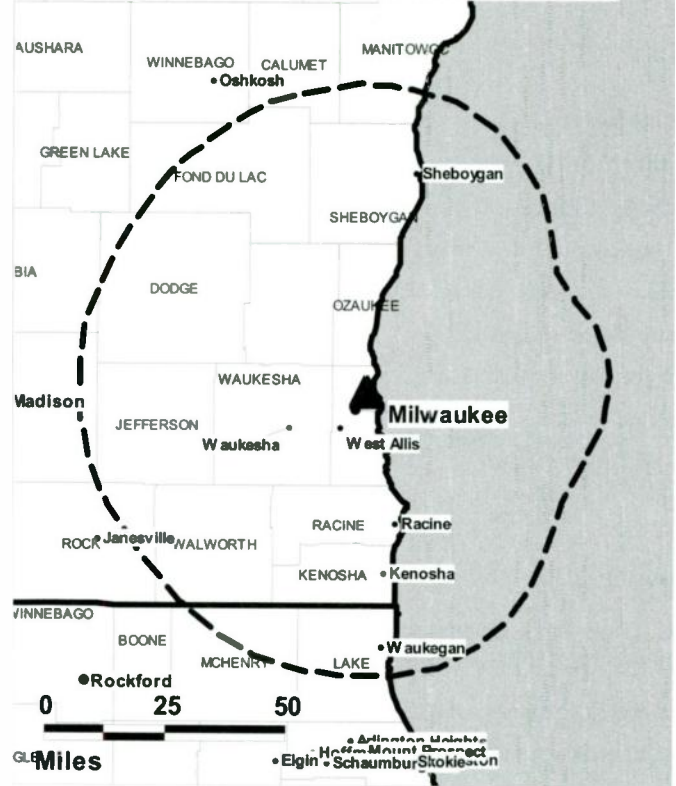
Jim Kurz, Controller.

Dean Maytag, Broadcast Services & Program Director.

Jim Windsor, Promotion & Community Services Director.

Sue Samuelson, Traffic Manager.

WISN-TV BPCDT-20100514AEB GRANTED: 5/24/2010



© 2011 Warren Communications News

**City of License:** Milwaukee. **Station DMA:** Milwaukee, WI. **Rank:** 35.

Circulation © 2010 Nielsen. Coverage based on Nielsen study.

Grand Total	Cable TV Households	Non-cable TV Households	Total TV Households
Estimated Station Totals *	636,370	445,250	1,081,620
Average Weekly Circulation (2010)	349,045	223,207	572,252
Average Daily Circulation (2010)			277,078
Station DMA Total	Cable TV Households	Non-cable TV Households	Total TV Households
Estimated Station Totals *	557,710	344,080	901,790
Average Weekly Circulation (2010)	335,185	215,828	551,013
Average Daily Circulation (2010)			270,397
Other DMA Total	Cable TV Households	Non-cable TV Households	Total TV Households
Estimated Station Totals *	78,660	101,170	179,830
Average Weekly Circulation (2010)	13,860	7,379	21,239
Average Daily Circulation (2010)			6,681

\*Estimated station totals are sums of the Nielsen TV and Cable TV household estimates for each county in which the station registers viewing of more than 5% as per the Nielsen Survey Methods.

**WITI**  
**Ch. 33**

**Network Service:** FOX.

**Licensee:** Community Television of Wisconsin License LLC, 1717 Dixie Hwy, Ste 650, Fort Wright, KY 41011.

**Studio:** 9001 N. Green Bay Rd., Milwaukee, WI 53209.

**Mailing Address:** 9001 N. Green Bay Rd, Milwaukee, WI 53209.

**Phone:** 414-355-6666. **Fax:** 414-355-7853.

**E-mail:** fox6news@fox6now.com

**Web Site:** http://www.fox6now.com

**Technical Facilities:** Channel No. 33 (584-590 MHz). Authorized power: 980-kw max. visual, aural. Antenna: 948-ft above av. terrain, 961-ft. above ground, 1591-ft. above sea level.

Latitude 43° 05' 26"  
Longitude 87° 53' 50"

Holds CP for change to 1000-kw max. visual, 997-ft above av. terrain, 1050-ft. above ground, 1680-ft. above sea level; BMPCDT-20081204ADM.

**Note:** Latitude and longitude coordinates shown are based on the North American Datum of 1927 (NAD 27) as currently required by the Mass Media Bureau of the FCC.

**Ownership:** Local TV Holdings LLC (Group Owner).

**Began Operation:** May 1, 2002. Standard Definition. Began analog operations: May 21, 1956. Sale to current owner by Fox Television Stations Inc. approved by FCC June 9, 2008. Transfer of control to Fox Television Stations Inc. by New World Communications Group approved by FCC November 7, 1996. Ceased analog operations: June 12, 2009.

**Represented (legal):** Dow Lohnes PLLC.

**Personnel:**

**Chuck Steinmetz**, General Manager.

**Mike Neale**, General Sales Manager.

**Robert O'Neil**, Local Sales Manager.

**Jim Lemon**, Vice President & News Director.

**John Workman**, Vice President, Engineering & Operations.

**Parveen Hughes**, Vice President, Finance.

**Hailey Puffer**, Program Coordinator.

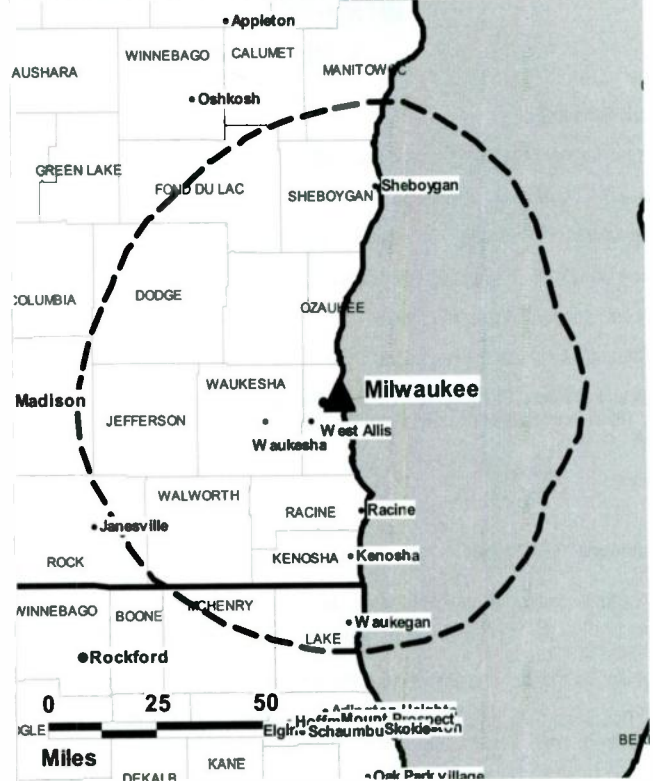
**Eric Steele**, Research Director.

**Lori Wucherer**, Vice President, Creative Services.

**Terri Graske**, Traffic Manager.

**City of License:** Milwaukee. **Station DMA:** Milwaukee, WI. **Rank:** 35.

WITI BMPCDT-20081204ADM GRANTED: 6/9/2009



Circulation © 2010 Nielsen. Coverage based on Nielsen study.

GrandTotal	Cable TV Households	Non-cable TV Households	Total TV Households
Estimated Station Totals *	607,200	359,550	966,750
Average Weekly Circulation (2010)	390,570	234,778	625,348
Average Daily Circulation (2010)			276,344
Station DMA Total	Cable TV Households	Non-cable TV Households	Total TV Households
Estimated Station Totals *	557,710	344,080	901,790
Average Weekly Circulation (2010)	384,468	231,591	616,059
Average Daily Circulation (2010)			272,867
Other DMA Total	Cable TV Households	Non-cable TV Households	Total TV Households
Estimated Station Totals *	49,490	15,470	64,960
Average Weekly Circulation (2010)	6,102	3,187	9,289
Average Daily Circulation (2010)			3,477

\*Estimated station totals are sums of the Nielsen TV and Cable TV household estimates for each county in which the station registers viewing of more than 5% as per the Nielsen Survey Methods.

**WTMJ-TV**  
**Ch. 28**

**Network Service:** NBC.

**Licensee:** Journal Broadcast Corp., 3355 S Valley View Blvd, Las Vegas, NV 89102.

**Studio:** 720 E. Capitol Dr., Milwaukee, WI 53212.

**Mailing Address:** PO Box 693, Milwaukee, WI 53201.

**Phone:** 414-332-9611. **Fax:** 414-967-5255.

**E-mail:** mlegrand@todaystmj4.com

**Web Site:** http://www.todaystmj4.com

**Technical Facilities:** Channel No. 28 (554-560 MHz). Authorized power: 1000-kw max. visual, aural. Antenna: 894-ft above av. terrain, 944-ft. above ground, 1581-ft. above sea level.

Latitude 43° 05' 29"  
Longitude 87° 54' 07"

**Transmitter:** 720 E. Capitol Dr.

**Note:** Latitude and longitude coordinates shown are based on the North American Datum of 1927 (NAD 27) as currently required by the Mass Media Bureau of the FCC.

**Ownership:** Journal Communications Inc. (Group Owner).

**Began Operation:** November 3, 2000. High Definition. Began analog operations: December 3, 1947. Ceased analog operations: June 12, 2009.

**Personnel:**

**Steve Wexler**, Executive Vice President, Journal Broadcast Group & General Manager.

**Jim Thomas**, Vice President, Marketing & Programming.

**Mark LeGrand**, General Sales Manager.

**Mike O'Brien**, Local Sales Manager.

**Lon Rudolph**, National Sales Manager.

**Bill Berra**, News Director.

**Ron Adair**, Engineering Director.

**Alyssa Kroll**, Business Manager.

**Brenda Serio**, Program Manager.

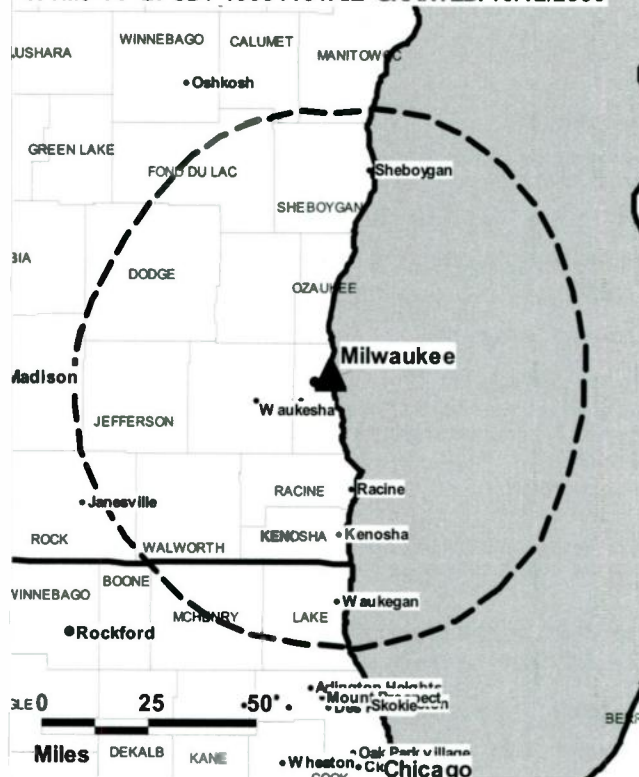
**Gregg Schraufnagel**, Creative Services & Marketing.

**Leon DeRoune**, Production Manager.

**Tim McCormack**, Traffic Manager.

**City of License:** Milwaukee. **Station DMA:** Milwaukee, WI. **Rank:** 35.

WTMJ-TV BPCDT-19991101AIE GRANTED: 10/12/2000



© 2011 Warren Communications News

Circulation © 2010 Nielsen. Coverage based on Nielsen study.

GrandTotal	Cable TV Households	Non-cable TV Households	Total TV Households
Estimated Station Totals *	650,140	359,550	1,009,690
Average Weekly Circulation (2010)	393,686	227,302	620,988
Average Daily Circulation (2010)			309,578
Station DMA Total	Cable TV Households	Non-cable TV Households	Total TV Households
Estimated Station Totals *	557,710	344,080	901,790
Average Weekly Circulation (2010)	375,185	224,363	599,548
Average Daily Circulation (2010)			302,376
Other DMA Total	Cable TV Households	Non-cable TV Households	Total TV Households
Estimated Station Totals *	92,430	15,470	107,900
Average Weekly Circulation (2010)	18,501	2,939	21,440
Average Daily Circulation (2010)			7,202

\*Estimated station totals are sums of the Nielsen TV and Cable TV household estimates for each county in which the station registers viewing of more than 5% as per the Nielsen Survey Methods.

**WVCY-TV**  
**Ch. 22**

**Network Service:** IND.

**Licensee:** VCY America Inc., 3434 W Kilbourn Ave, Milwaukee, WI 53208.

**Studio:** 2700 W. Vliet St., Milwaukee, WI 53208.

**Mailing Address:** 3434 W. Kilbourn Ave, Milwaukee, WI 53208.

**Phone:** 414-935-3000; 800-729-9829. **Fax:** 414-935-3015.

**E-mail:** wvcy-tv@vcyamerica.org

**Web Site:** http://www.vcyamerica.org

**Technical Facilities:** Channel No. 22 (518-524 MHz). Authorized power: 196-kw max. visual, aural. Antenna: 938-ft above av. terrain, 965-ft. above ground, 1593-ft. above sea level.

Latitude	43°	05'	46"
Longitude	87°	54'	15"

**Note:** Latitude and longitude coordinates shown are based on the North American Datum of 1927 (NAD 27) as currently required by the Mass Media Bureau of the FCC.

**Ownership:** VCY America Inc. (Group Owner).

**Began Operation:** June 19, 2006. Began analog operations: January 1, 1983. Ceased analog operations: February 17, 2009.

**Represented (legal):** Wiley Rein LLP.

**Personnel:**

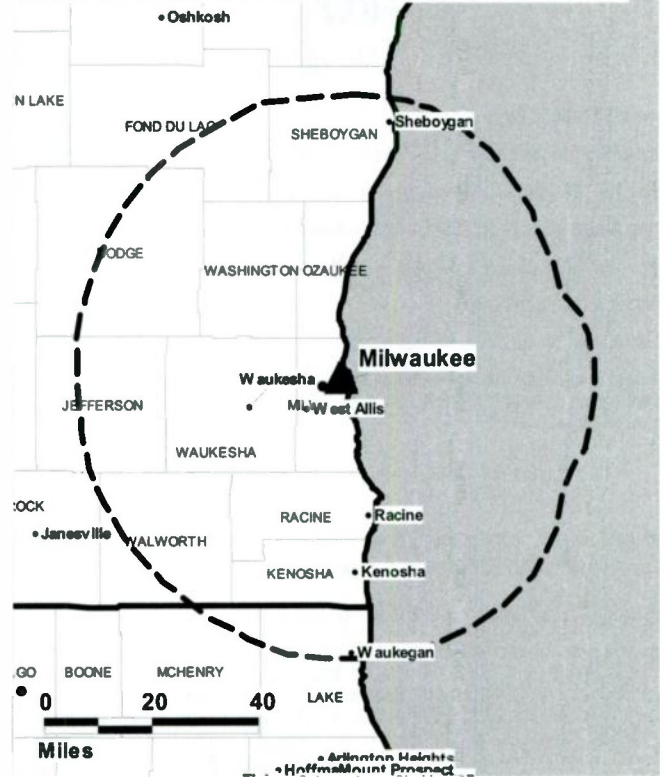
**Vic Eliason**, General Manager.

**Andy Eliason**, Chief Engineer.

**Jim Schneider**, Program Director.

**City of License:** Milwaukee. **Station DMA:** Milwaukee, WI. **Rank:** 35.

**WVCY-TV BMPCDT-20050422AAZ GRANTED: 1/12/2006**



© 2011 Warren Communications News

**Nielsen Data:** Not available.



**WVTV**  
**Ch. 18**

**Network Service:** CW.

**Grantee:** WVTV Licensee Inc., 10706 Beaver Dam Rd, Cockeysville, MD 21030.

**Studio:** 4041 N. 35th St., Milwaukee, WI 53216.

**Mailing Address:** 4041 N. 35th St, Milwaukee, WI 53216.

**Phone:** 414-442-7050. **Fax:** 414-874-1899.

**E-mail:** dford@sbgnet.com

**Web Site:** http://www.cw18milwaukee.com

**Technical Facilities:** Channel No. 18 (494-500 MHz). Authorized power: 745-kw max. visual, aural. Antenna: 992-ft above av. terrain, 1011-ft. above ground, 1639-ft. above sea level.

Latitude 43° 05' 44"  
Longitude 87° 54' 17"

**Note:** Latitude and longitude coordinates shown are based on the North American Datum of 1927 (NAD 27) as currently required by the Mass Media Bureau of the FCC.

**Ownership:** Sinclair Broadcast Group Inc. (Group Owner).

**Began Operation:** March 21, 2003. Standard Definition. Station broadcasting digitally on its analog channel allotment. Began analog operations: July 20, 1959. Sale to present owner by Glencairn Ltd. Broadcast Properties approved by FCC December 10, 2001 (Television Digest, Vol. 41:38). Sale to Glencairn Ltd. Broadcast Properties by Gaylord Broadcasting approved by FCC June 20, 1995 (Vol. 33:34). Sale to Gaylord Broadcasting by Harold & Bernard Sampson approved by FCC March 24, 1966 ( Vol. 5:45; 6:13). Sale of 51% to Harold & Bernard Sampson by Gene Posner approved by FCC August 9, 1962 (Vol. 2:26). Ceased analog operations: February 17, 2009.

**Represented (sales):** Katz Media Group.

**Represented (legal):** Pillsbury Winthrop Shaw Pittman LLP.

**Personnel:**

**David Ford**, General Manager.

**Mark Martin**, Sales Director.

**Amy Cousland**, Local Sales Manager.

**Sue Trotman**, National Sales Manager.

**Dennis Brechlin**, Engineering Director.

**Wally Koepke**, Business Manager.

**Jim Seeley**, Program Director.

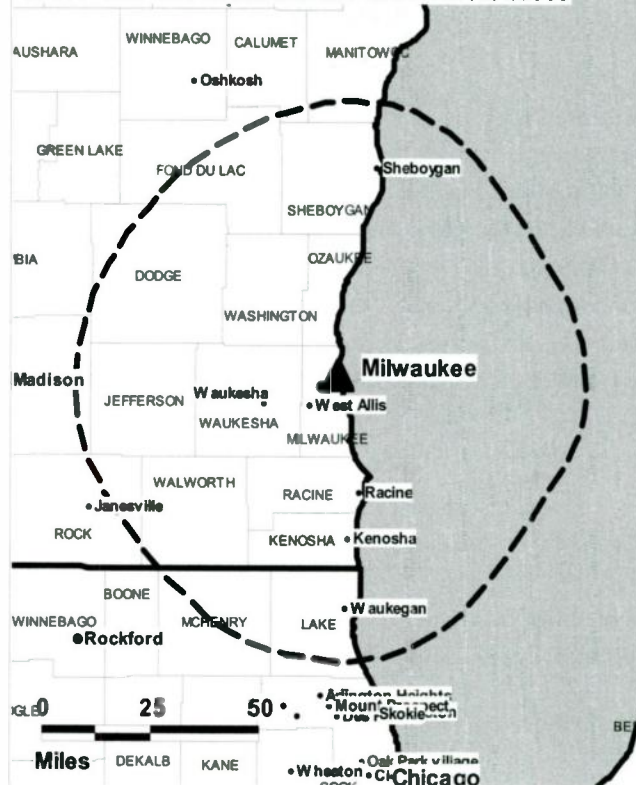
**Jason Van Acker**, Promotion Director.

**Paul Rudolph**, Production & Operations Manager.

**Kay Mazurkiewicz**, Traffic Manager.

**City of License:** Milwaukee. **Station DMA:** Milwaukee, WI. **Rank:** 35.

**WVTV BMPCDT-20080620AJN GRANTED: 2/4/2009**



© 2011 Warren Communications News

Circulation © 2010 Nielsen. Coverage based on Nielsen study.

GrandTotal	Cable TV Households	Non-cable TV Households	Total TV Households
Estimated Station Totals *	581,620	359,550	941,170
Average Weekly Circulation (2010)	120,681	94,617	215,298
Average Daily Circulation (2010)			76,488
Station DMA Total	Cable TV Households	Non-cable TV Households	Total TV Households
Estimated Station Totals *	557,710	344,080	901,790
Average Weekly Circulation (2010)	116,568	92,792	209,360
Average Daily Circulation (2010)			74,283
Other DMA Total	Cable TV Households	Non-cable TV Households	Total TV Households
Estimated Station Totals *	23,910	15,470	39,380
Average Weekly Circulation (2010)	4,113	1,825	5,938
Average Daily Circulation (2010)			2,205

\*Estimated station totals are sums of the Nielsen TV and Cable TV household estimates for each county in which the station registers viewing of more than 5% as per the Nielsen Survey Methods.



**WBME-TV**  
**Ch. 48**

**Network Service:** IND.

**Licensee:** TV-49 Inc., 4311 E Oakwood Rd, Oak Creek, WI 53154.

**Studio:** 4311 E. Oakwood Rd., Oak Creek, WI 53154.

**Mailing Address:** PO Box 92, Oak Creek, WI 53154.

**Phone:** 414-764-4953. **Fax:** 414-764-5190.

**E-mail:** jkinl@aol.com

**Technical Facilities:** Channel No. 48 (674-680 MHz). Authorized power: 62-kw max. visual, aural. Antenna: 489-ft above av. terrain, 436-ft. above ground, 1135-ft. above sea level.

Latitude 42° 51' 18"  
Longitude 87° 50' 41"

Holds CP for change to 500-kw max. visual, 984-ft above av. terrain, 1030-ft. above ground, 1654-ft. above sea level; lat. 43° 06' 42", long. 87° 55' 50", BMPCDT-20090709ABY.

**Note:** Latitude and longitude coordinates shown are based on the North American Datum of 1927 (NAD 27) as currently required by the Mass Media Bureau of the FCC.

**Ownership:** Weigel Broadcasting Co. (Group Owner).

**Began Operation:** December 11, 2006. Began analog operations: January 27, 1990. Transfer of control by TV-49 Inc. from Joel J. Kinlow to Weigel Broadcasting Co. approved by FCC September 12, 2007. Ceased analog operations: June 12, 2009.

**Represented (engineering):** du Treil, Lundin & Rackley Inc.

**Represented (legal):** Denise B. Moline.

**Personnel:**

Joel Kinlow, General Manager.

Bruce Herzog, Chief Engineer.

**City of License:** Racine. **Station DMA:** Milwaukee, WI. **Rank:** 35.



**Get the industry standard FREE —**

For a no-obligation trial call 800-771-9202 or visit [www.warren-news.com](http://www.warren-news.com)



© 2011 Warren Communications News

Circulation © 2010 Nielsen. Coverage based on Nielsen study.

GrandTotal	Cable TV Households	Non-cable TV Households	Total TV Households
Estimated Station Totals *	557,710	344,080	901,790
Average Weekly Circulation (2010)	71,718	62,457	134,175
Average Daily Circulation (2010)			56,824
Station DMA Total	Cable TV Households	Non-cable TV Households	Total TV Households
Estimated Station Totals *	557,710	344,080	901,790
Average Weekly Circulation (2010)	71,718	62,457	134,175
Average Daily Circulation (2010)			56,824

\*Estimated station totals are sums of the Nielsen TV and Cable TV household estimates for each county in which the station registers viewing of more than 5% as per the Nielsen Survey Methods.

**WJFW-TV**  
**Ch. 16**

**Network Service:** NBC.

**Licensee:** Northland Television LLC, 885 3rd Ave, 34th Fl, New York, NY 10022.

**Studio:** 3217 County Trunk G, Rhinelander, WI 54501.

**Mailing Address:** PO Box 858, Rhinelander, WI 54501-0858.

**Phone:** 715-365-8812. **Fax:** 715-365-8810.

**E-mail:** email@wjfw.com

**Web Site:** http://www.wjfw.com

**Technical Facilities:** Channel No. 16 (482-488 MHz). Authorized power: 269-kw max. visual, aural. Antenna: 1188-ft above av. terrain, 1168-ft. above ground, 2812-ft. above sea level.

Latitude 45° 40' 03"  
Longitude 89° 12' 29"

**Note:** Latitude and longitude coordinates shown are based on the North American Datum of 1927 (NAD 27) as currently required by the Mass Media Bureau of the FCC.

**Ownership:** Rockfleet Broadcasting LP (Group Owner).

**Began Operation:** February 22, 2007. Began analog operations: October 20, 1966. Ceased analog operations: February 17, 2009. Left air November 17, 1968 following destruction of transmitter by plane crash. Resumed operation September 10, 1969. Distress sale to minority-owned Seaway Communications Inc. by Alvin O'Konski approved by FCC April 20, 1979. Sale to present owner (Randall D. Smith & Jeffrey Smith) from Seaway Communications Inc. approved by FCC April 23, 1998. Transfer of control by present owner from Rockfleet Holdings Inc. to R. Joseph Fuchs approved by FCC July 15, 2008.

**Represented (legal):** Wiley Rein LLP.

**Represented (sales):** Blair Television.

**Personnel:**

**Gil Buettner**, General Manager & General Sales Manager.

**Greg Buzzell**, Chief Engineer.

**City of License:** Rhinelander. **Station DMA:** Wausau-Rhinelander, WI. **Rank:** 135.

Digital cable and TV coverage maps.  
Visit [www.warren-news.com/mediaprints.htm](http://www.warren-news.com/mediaprints.htm)



WJFW-TV BMPCDT-20060526AHM GRANTED: 6/29/2006



Circulation © 2010 Nielsen. Coverage based on Nielsen study.

Grand Total	Cable TV Households	Non-cable TV Households	Total TV Households
Estimated Station Totals *	102,240	98,440	200,680
Average Weekly Circulation (2010)	39,935	42,773	82,708
Average Daily Circulation (2010)			39,133
Station DMA Total	Cable TV Households	Non-cable TV Households	Total TV Households
Estimated Station Totals *	81,310	96,740	178,050
Average Weekly Circulation (2010)	37,030	42,499	79,529
Average Daily Circulation (2010)			38,237
Other DMA Total	Cable TV Households	Non-cable TV Households	Total TV Households
Estimated Station Totals *	20,930	1,700	22,630
Average Weekly Circulation (2010)	2,905	274	3,179
Average Daily Circulation (2010)			896

\*Estimated station totals are sums of the Nielsen TV and Cable TV household estimates for each county in which the station registers viewing of more than 5% as per the Nielsen Survey Methods.

**KBJR-TV**  
**Ch. 19**  
**(Operates satellite KRIL, Chisholm)**

**Network Service:** MNT, NBC.

**Licensee:** KBJR License Inc., 767 3rd Ave., 34th Fl, c/o Granite Broadcasting Corp., New York, NY 10017.

**Studio:** 246 S Lake Ave, Duluth, MN 55802.

**Mailing Address:** 246 S Lake Ave, Duluth, MN 55802.

**Phone:** 218-720-9600. **Fax:** 218-720-9699.

**E-mail:** producer@kbjr.com

**Web Site:** http://www.northlandsnewscenter.com

**Technical Facilities:** Channel No. 19 (500-506 MHz). Authorized power: 384-kw max. visual, aural. Antenna: 1023-ft above av. terrain, 785-ft. above ground, 2029-ft. above sea level.

Latitude 46° 47' 21.3"  
 Longitude 92° 06' 50.7"

**Note:** Latitude and longitude coordinates shown are based on the North American Datum of 1927 (NAD 27) as currently required by the Mass Media Bureau of the FCC.

**Ownership:** Granite Broadcasting Corp. (Group Owner).

**Began Operation:** January 15, 2003. Standard and High Definition. Began analog operations: February 23, 1954. Sale to RJR Communications by Northwest Publications Inc. approved by FCC September 5, 1974. Sale to present owner approved by FCC September 12, 1988. Involuntary transfer to debtor in possession approved by FCC December 20, 2006. Transfer from W. Don Cornwell to SP Granite LLC (Silver Point Capital) as part of Chapter 11 reorganization approved by FCC May 21, 2007. Ceased analog operations: February 17, 2009.

**Represented (legal):** Akin, Gump, Strauss, Hauer & Feld LLP.

**Represented (sales):** Continental Television Sales.

**Personnel:**

**Robert J. Wilmers**, President & General Manager.

**David Jensch**, Vice President & Station Manager.

**Carl Keller**, National Sales Manager.

**Todd Wentworth**, General Sales Manager.

**Joe Biondi**, Local Sales Manager.

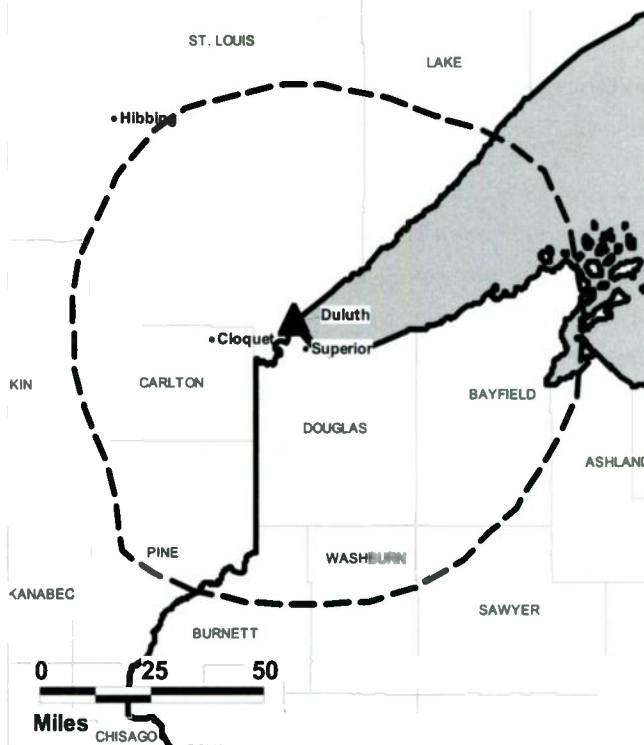
**Larry Erickson**, Chief Engineer.

**Rita Johnson**, Business Manager.

**Barbara Wentworth**, Program Manager.

**Nate Stoltman**, Promotion & Production Manager.

**KBJR-TV BMPCDT-20060519AAF GRANTED: 6/18/2007**



© 2011 Warren Communications News

**Mary Rhodes**, Traffic Manager.

**City of License:** Superior. **Station DMA:** Duluth, MN-Superior, WI. **Rank:** 139.

Circulation © 2010 Nielsen. Coverage based on Nielsen study.

GrandTotal	Cable TV Households	Non-cable TV Households	Total TV Households
Estimated Station Totals *	67,980	103,890	171,870
Average Weekly Circulation (2010)	42,282	64,741	107,023
Average Daily Circulation (2010)			59,465
Station DMA Total	Cable TV Households	Non-cable TV Households	Total TV Households
Estimated Station Totals *	67,980	103,890	171,870
Average Weekly Circulation (2010)	42,282	64,741	107,023
Average Daily Circulation (2010)			59,465

\*Estimated station totals are sums of the Nielsen TV and Cable TV household estimates for each county in which the station registers viewing of more than 5% as per the Nielsen Survey Methods.

**WIWB**  
**Ch. 21**

**Network Service:** CW.

**Licensee:** ACME Television Licenses of Wisconsin LLC, 10829 Olive Blvd, Ste 202, St. Louis, MO 63141.

**Studio:** 975 Parkview Rd., Suite 4, Green Bay, WI 54304.

**Mailing Address:** 975 Parkview Rd, Ste 4, Green Bay, WI 54304.

**Phone:** 920-983-9014. **Fax:** 920-983-9424.

**E-mail:** promotion@wisconsinscw.com

**Web Site:** http://www.wisconsinscw.com

**Technical Facilities:** Channel No. 21 (512-518 MHz). Authorized power: 450-kw mzx. visual, aural. Antenna: 1089-ft above av. terrain, 1024-ft. above ground, 1115-ft. above sea level.

Latitude 44° 20' 01"  
Longitude 87° 58' 56"

Holds CP for change to 800-kw max. visual, 1089-ft above av. terrain, 1020-ft. above ground, 1912-ft. above sea level; BMPCDT-20090601AQN.

**Note:** Latitude and longitude coordinates shown are based on the North American Datum of 1927 (NAD 27) as currently required by the Mass Media Bureau of the FCC.

**Ownership:** ACME Communications Inc. (Group Owner).

**Began Operation:** January 1, 2004. Began analog operations: February 22, 1984. Left air July 28, 1987 due to extensive damage to transmitter; resumed operation December 27, 1988. Left air again July 1991; resumed operation February 5, 1997. Sale to Paxson Communications Corp. from VCY/America Inc. approved by FCC July 23, 1997 (Television Digest, Vol. 37:19). Sale to present owner from Paxson Communications Corp. approved by FCC June 14, 1999. Ceased analog operations: February 17, 2009.

**Personnel:**

**Stephen M. Shanks**, Vice President & General Manager.

**Todd Ziegler**, Local Sales Manager.

**Tim Brusky**, Chief Engineer.

**Jim Parfitt**, Business Manager.

**Aaron White**, Program Director.

**Jeff Bartel**, Promotion Director.

**Brent Gulsvig**, Production Manager.

**Heidi Gillis**, Traffic Manager.

**City of License:** Suring. **Station DMA:** Green Bay-Appleton, WI. **Rank:** 71.

WIWB BMPCDT-20090601AQN GRANTED: 6/4/2009



© 2011 Warren Communications News

Circulation © 2010 Nielsen. Coverage based on Nielsen study.

GrandTotal	Cable TV Households	Non-cable TV Households	Total TV Households
Estimated Station Totals *	219,120	221,240	440,360
Average Weekly Circulation (2010)	36,154	58,696	94,850
Average Daily Circulation (2010)			27,533
Station DMA Total	Cable TV Households	Non-cable TV Households	Total TV Households
Estimated Station Totals *	218,480	221,240	439,720
Average Weekly Circulation (2010)	36,054	58,696	94,750
Average Daily Circulation (2010)			27,529
Other DMA Total	Cable TV Households	Non-cable TV Households	Total TV Households
Estimated Station Totals *	640	0	640
Average Weekly Circulation (2010)	100	0	100
Average Daily Circulation (2010)			4

\*Estimated station totals are sums of the Nielsen TV and Cable TV household estimates for each county in which the station registers viewing of more than 5% as per the Nielsen Survey Methods.



**WSAW-TV**  
Ch. 7

Network Service: MNT, CBS.

Grantee: Gray Television Licensee LLC, 1750 K St NW, Ste 1200, Washington, DC 20006.

Studio: 1114 Grand Ave, Wausau, WI 54403.

Mailing Address: 1114 Grand Ave, Wausau, WI 54403.

Phone: 715-845-4211. Fax: 715-845-2649.

E-mail: dfroelich@wsaw.com

Web Site: http://www.wsaw.com

Technical Facilities: Channel No. 7 (174-180 MHz). Authorized power: 72-kw visual, aural. Antenna: 1224-ft above av. terrain, 591-ft. above ground, 2491-ft. above sea level.

Latitude 44° 55' 14"  
Longitude 89° 41' 28"

Note: Latitude and longitude coordinates shown are based on the North American Datum of 1927 (NAD 27) as currently required by the Mass Media Bureau of the FCC.

Satellite Earth Stations: Transmitter RCA; Vertex, 4.6-meter Ku-band; Scientific-Atlanta, 4.6-meter C-band; Comtech, 5-meter C-band; Scientific-Atlanta, 7-meter C-band; Scientific-Atlanta, RCA, M/A-Com receivers.

Ownership: Gray Television Inc. (Group Owner).

Began Operation: June 27, 2006. Station broadcasting digitally on its analog channel allotment. Began analog operations: October 24, 1954. Sale by to Wesray Corp. Forward Communications Corp. approved by FCC August 16, 1984 (Television Digest, Vol. 23:44). Sale to Adams Communications by Wesray Corp. approved by FCC December 23, 1987. Sale to Brissette Broadcasting Corp. by Adams Communications approved by FCC December 24, 1991. Transfer of control to Benedek Broadcasting Co. LLC by Brissette Broadcasting Corp. approved by FCC May 22, 1996 (Vol. 35:37, 52). Sale to present owner by Benedek Broadcasting Co. LLC approved by FCC August 29, 2002 (Vol. 42:14). Ceased analog operations: February 17, 2009.

Represented (sales): Continental Television Sales.

Represented (legal): Wiley Rein LLP.

**Personnel:**

Al Lancaster, Vice President & General Manager.

Judy Stark, Local Sales Manager.

Sara McCormack, National Sales Manager.

Susan Ramsett, News Director.

Chad Myers, Chief Engineer.

Dan Froelich, Creative Services & Promotions Director.

Jane Ploeger, Traffic Manager.

City of License: Wausau. Station DMA: Wausau-Rhineland, WI. Rank: 135.

WSAW-TV BPCDT-20080620AKR GRANTED: 4/21/2009



© 2011 Warren Communications News

Circulation © 2010 Nielsen. Coverage based on Nielsen study.

Grand Total	Cable TV Households	Non-cable TV Households	Total TV Households
Estimated Station Totals *	105,600	138,230	243,830
Average Weekly Circulation (2010)	69,528	73,285	142,813
Average Daily Circulation (2010)			78,106
Station DMA Total	Cable TV Households	Non-cable TV Households	Total TV Households
Estimated Station Totals *	83,690	96,740	180,430
Average Weekly Circulation (2010)	62,750	67,159	129,909
Average Daily Circulation (2010)			72,210
Other DMA Total	Cable TV Households	Non-cable TV Households	Total TV Households
Estimated Station Totals *	21,910	41,490	63,400
Average Weekly Circulation (2010)	6,778	6,126	12,904
Average Daily Circulation (2010)			5,896

\*Estimated station totals are sums of the Nielsen TV and Cable TV household estimates for each county in which the station registers viewing of more than 5% as per the Nielsen Survey Methods.

**WFXS-DT**  
**Ch. 31**

**Network Service:** FOX.

**Licensee:** Davis Television Wausau LLC, 2121 Avenue of the Stars, Ste 2800, Los Angeles, CA 90067.

**Studio:** 1000 N 3rd St, Wausau, WI 54403.

**Mailing Address:** 1000 N 3rd St, Wausau, WI 54403.

**Phone:** 715-847-1155. **Fax:** 715-847-1156.

**E-mail:** jdaul@wfxs.com

**Web Site:** <http://www.myfoxwausau.com>

**Technical Facilities:** Channel No. 31 (572-578 MHz). Authorized power: 685-kw max. visual, aural. Antenna: 1066-ft above av. terrain, 994-ft. above ground, 2464-ft. above sea level.

Latitude 45° 03' 22"  
Longitude 89° 27' 54"

**Note:** Latitude and longitude coordinates shown are based on the North American Datum of 1927 (NAD 27) as currently required by the Mass Media Bureau of the FCC.

**Ownership:** Davis Television Inc.

**Began Operation:** February 17, 2009. Began analog operations: December 1, 1999. Ceased analog operations: February 17 2009.

**Personnel:**

**Robert Raff**, President & General Manager.

**JanEl Daul**, General Sales Manager.

**Patrick Mahon**, Chief Engineer.

**City of License:** Wittenberg. **Station DMA:** Wausau-Rhineland, WI. **Rank:** 135.

Digital cable and TV coverage maps.  
Visit [www.warren-news.com/mediaprints.htm](http://www.warren-news.com/mediaprints.htm)

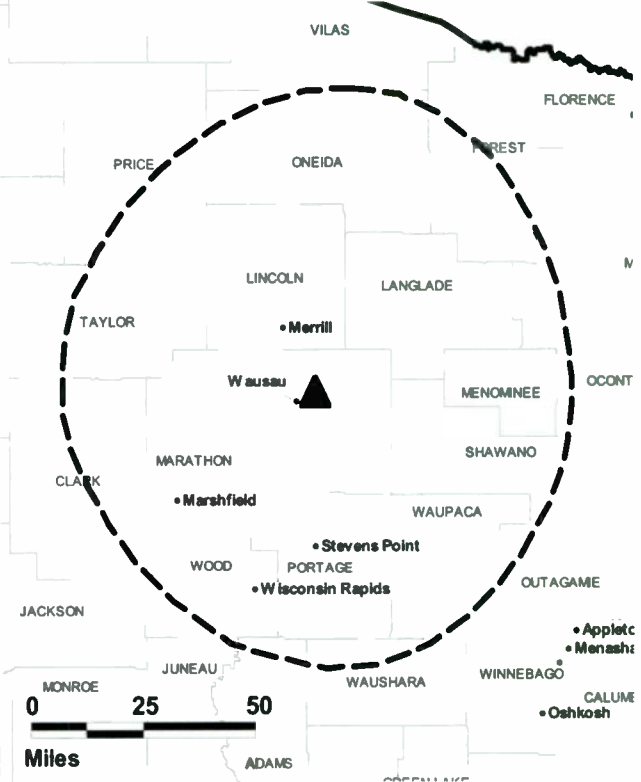


TELEVISION & CABLE  
**Factbook Online**

continuous updates    fully searchable    easy to use

For more information call 800-771-9202 or visit [www.warren-news.com](http://www.warren-news.com)

**WFXS-DT BPCDT-20081117ACB GRANTED: 11/25/2008**

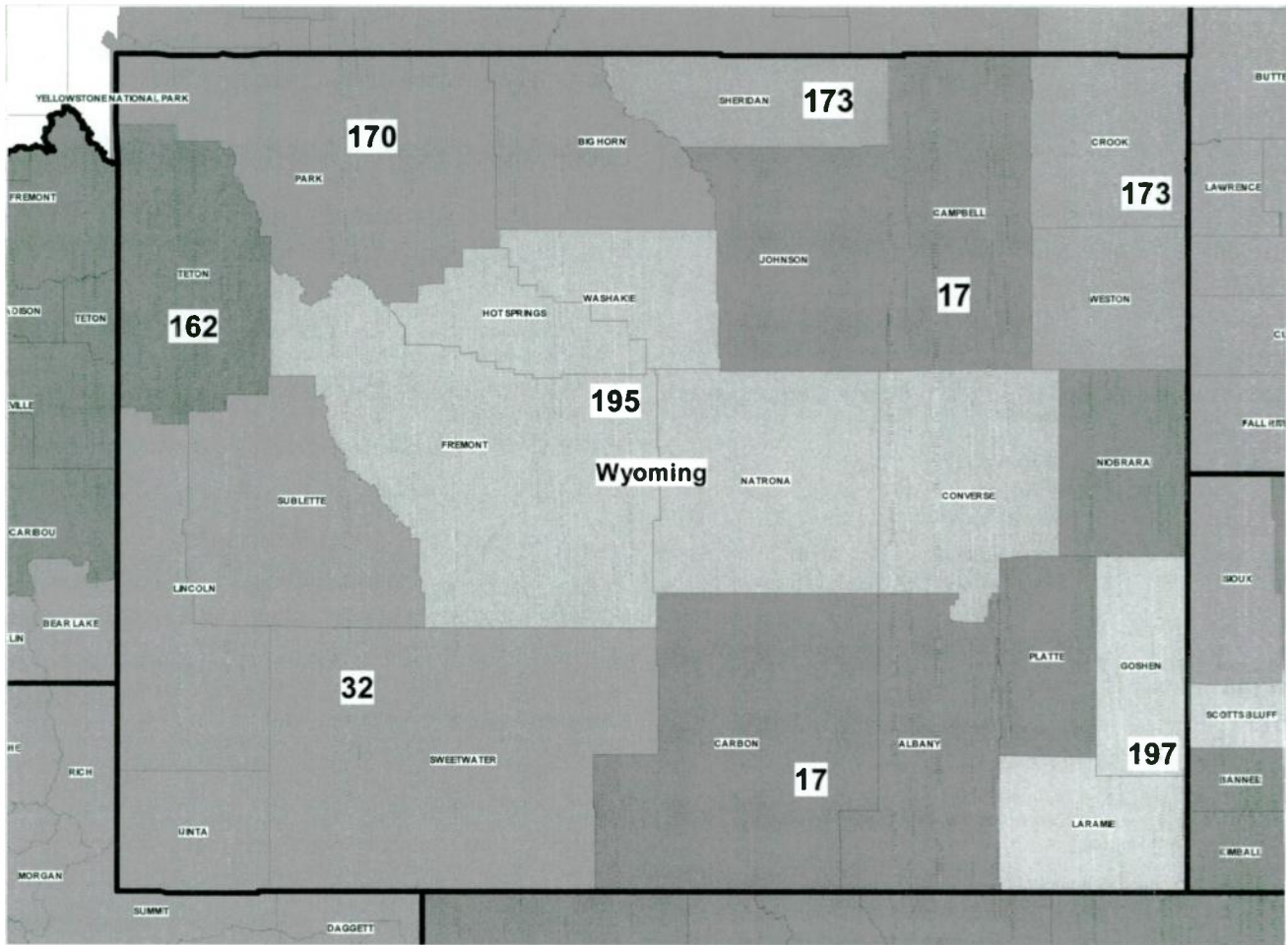


© 2011 Warren Communications News

Circulation © 2010 Nielsen. Coverage based on Nielsen study.

GrandTotal	Cable TV Households	Non-cable TV Households	Total TV Households
Estimated Station Totals *	97,370	113,960	211,330
Average Weekly Circulation (2010)	47,351	46,940	94,291
Average Daily Circulation (2010)			28,726
Station DMA Total	Cable TV Households	Non-cable TV Households	Total TV Households
Estimated Station Totals *	83,690	96,740	180,430
Average Weekly Circulation (2010)	46,126	45,317	91,443
Average Daily Circulation (2010)			27,745
Other DMA Total	Cable TV Households	Non-cable TV Households	Total TV Households
Estimated Station Totals *	13,680	17,220	30,900
Average Weekly Circulation (2010)	1,225	1,623	2,848
Average Daily Circulation (2010)			981

\*Estimated station totals are sums of the Nielsen TV and Cable TV household estimates for each county in which the station registers viewing of more than 5% as per the Nielsen Survey Methods.



© 2011 Warren Communications News

MARKET	NIelsen DMA TV HOUSEHOLDS	RANK	MARKET AREA COMMERCIAL STATIONS
Denver, CO	1,572,740	17	KCDO-TV (23); KCEC (51); KCNC-TV (35); KDEN-TV (29); KDVR (32); KFCT (21); KFNR (9); KMGH-TV (7); KPJR-TV (38); KPXC-TV (43); KREG-TV (23); KTFD-DT (15); KTVD (19); KUSA (9); KWGN-TV (34); KWHD (46)
Salt Lake City, UT	953,950	32	KCSG (14); KENV-DT (10); KGWR-TV (13); KJZZ-TV (46); KPNZ (24); KSL-TV (38); KSTU (28); KTMW (20); KTVX (40); KUCW (48); KUPX-TV (29); KUSG (9); KUTH-DT (32); KUTV (34); KVVV (3)
Idaho Falls-Pocatello, ID (Jackson, WY)	128,860	162	KBEO (11); KFXP (31); KIDK (36); KJFI-TV (8); KJWY (2); KPIF (15); KPVI-DT (23)
Billings, MT	109,090	170	KHMT (22); KSVI (18); KTVQ (10); KULR-TV (11); KYUS-TV (3)
Rapid City, SD	97,930	173	KCLO-TV (16); KEVN-TV (7); KHSD-TV (10); KIVV-TV (5); KNBN (21); KOTA-TV (2); KSGW-TV (13)
Casper-Riverton, WY	56,700	195	KCWY-DT (12); KCWY-DT (12); KFNB (20); KFNE (10); KGWC-TV (14); KGWL-TV (7); KTWO-TV (17)
Cheyenne, WY-Scottsbluff, NE	55,210	197	KDUH-TV (7); KGWN-TV (30); KLWY (27); KQCK (11); KSTF (29)

**Wyoming Station Totals as of October 1, 2010**

	VHF	UHF	TOTAL
<b>Commercial Television</b>	10	5	15
<b>Educational Television</b>	3	0	3
	13	5	18

**Wyoming TV Station Index**

KBEO — Jackson, WY (11) .....p. A-1440  
 KCWY-DT — Casper, WY (12) .....p. A-1433  
 KFNB — Casper, WY (20) .....p. A-1434  
 KFNE — Riverton, WY (10) .....p. A-1444

KFNR — Rawlins, WY (9) .....p. A-1443  
 KGWC-TV — Casper, WY (14) .....p. A-1435  
 KGWL-TV — Lander, WY (7) .....p. A-1442  
 KGWN-TV — Cheyenne, WY (30) .....p. A-1437  
 KGWR-TV — Rock Springs, WY (13) .....p. A-1445  
 KJWY — Jackson, WY (2) .....p. A-1441

KLWY — Cheyenne, WY (27) .....p. A-1438  
 KQCK — Cheyenne, WY (11) .....p. A-1439  
 KSGW-TV — Sheridan, WY (13) .....p. A-1446  
 KTWO-TV — Casper, WY (17) .....p. A-1436



**KCWY-DT**  
**Ch. 12**

**Network Service:** NBC.

**Grantee:** Bozeman Trail Communications Co., 1500 Foremaster Lane, Las Vegas, NV 89101.

**Studio:** 141 Progress Cir, Mills, WY 82644.

**Mailing Address:** PO Box 1540, Mills, WY 82644.

**Phone:** 307-577-0013. **Fax:** 307-577-5251.

**E-mail:** pporter@kcwy13.com

**Web Site:** <http://www.nbcforwyoming.com>

**Technical Facilities:** Channel No. 12 (204-210 MHz). Authorized power: 3.2-kw visual, aural. Antenna: 1875-ft above av. terrain, 220-ft. above ground, 8242-ft. above sea level.

Latitude 42° 44' 37"  
Longitude 106° 18' 24"

**Note:** Latitude and longitude coordinates shown are based on the North American Datum of 1927 (NAD 27) as currently required by the Mass Media Bureau of the FCC.

**Ownership:** Sunbelt Communications Co.

**Began Operation:** June 12, 2009. Began analog operations: February 21, 2001. Transfer of control from Uhlmann/Latshaw Broadcasting LLC (51% to 0) to Bozeman Trail Communications Co. (Sunbelt Communications Co.) (49% to 100%) dismissed by FCC February 5, 2004 due to failure of parties to include copy of stock purchase agreement. Parties have since refiled application with necessary documentation. Transfer approved by FCC July 29, 2005. Acquisition of 49% interest by Bozeman Trail Communications Co. granted by FCC September 1, 1998. Ceased analog operations: June 12, 2009.

**Personnel:**

**Peggy Porter**, Station & Local Sales Manager.

**Mark Hildebrand**, Chief Engineer.

**Jeremy Patey**, Production Manager.

**John Ehrhart**, News Director.

**City of License:** Casper. **Station DMA:** Casper-Riverton, WY. **Rank:** 195.

Digital cable and TV coverage maps.  
Visit [www.warren-news.com/mediaprints.htm](http://www.warren-news.com/mediaprints.htm)



© 2011 Warren Communications News

Circulation © 2010 Nielsen. Coverage based on Nielsen study.

GrandTotal	Cable TV Households	Non-cable TV Households	Total TV Households
Estimated Station Totals *	72,000	23,260	95,260
Average Weekly Circulation (2010)	27,039	8,920	35,959
Average Daily Circulation (2010)			17,742
Station DMA Total	Cable TV Households	Non-cable TV Households	Total TV Households
Estimated Station Totals *	32,360	23,260	55,620
Average Weekly Circulation (2010)	20,322	8,920	29,242
Average Daily Circulation (2010)			16,404
Other DMA Total	Cable TV Households	Non-cable TV Households	Total TV Households
Estimated Station Totals *	39,640	0	39,640
Average Weekly Circulation (2010)	6,717	0	6,717
Average Daily Circulation (2010)			1,338

\*Estimated station totals are sums of the Nielsen TV and Cable TV household estimates for each county in which the station registers viewing of more than 5% as per the Nielsen Survey Methods.

**KFNB**  
**Ch. 20**

**Network Service:** FOX.

**Grantee:** Wyomedia Corp., 1856 Skyview Dr, Casper, WY 82601.

**Studio:** 1856 Skyview Dr., Casper, WY 82601.

**Mailing Address:** 1856 Skyview Dr, Casper, WY 82601.

**Phone:** 307-577-5923. **Fax:** 307-577-5928.

**E-mail:** kfnb@wyoming.com

**Technical Facilities:** Channel No. 20 (506-512 MHz). Authorized power: 52.4-kw max. visual, aural. Antenna: 1837-ft above av. terrain, 164-ft. above ground, 8185-ft. above sea level.

Latitude	42°	44'	26"
Longitude	106°	21'	34"

**Note:** Latitude and longitude coordinates shown are based on the North American Datum of 1927 (NAD 27) as currently required by the Mass Media Bureau of the FCC.

**Ownership:** Wyomedia Corp. (Group Owner).

**Began Operation:** February 17, 2009. Station broadcasting digitally on its analog channel allotment. Ceased analog operations: February 17, 2009. Began analog operations: November 1, 1984. Left air April 25, 1989; resumed operation January 22, 1990. Sale to present owner by Casper Channel 20 Inc., Mark R. Naibone, Receiver approved by FCC December 11, 1991. Transfer of control by Wyomedia Corp. from Marvin Gussman (deceased) to Madeline Gussman (sole shareholder) pending.

**Represented (sales):** Continental Television Sales.

**Represented (legal):** Drinker Biddle.

**Personnel:**

**Mark Naibone**, General Manager.

**Judy Lewis**, General & Local Sales Manager.

**Terry Lane**, Chief Engineer.

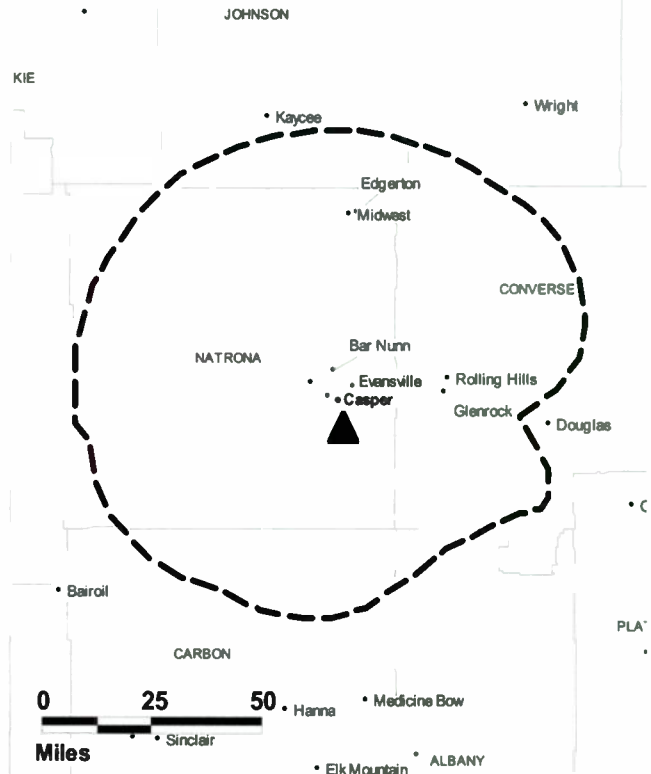
**Tony Lattea**, Business & Traffic Manager.

**Nicole Lane**, Program Director.

**Joe Lowndes**, Promotions Director.

**City of License:** Casper. **Station DMA:** Casper-Riverton, WY. **Rank:** 195.

KFNB BMPCDT-20080618ABL GRANTED: 7/23/2008



© 2011 Warren Communications News

Circulation © 2010 Nielsen. Coverage based on Nielsen study.

GrandTotal	Cable TV Households	Non-cable TV Households	Total TV Households
Estimated Station Totals *	25,170	23,260	48,430
Average Weekly Circulation (2010)	10,927	6,520	17,447
Average Daily Circulation (2010)			5,262

Station DMA Total	Cable TV Households	Non-cable TV Households	Total TV Households
Estimated Station Totals *	25,170	23,260	48,430
Average Weekly Circulation (2010)	10,927	6,520	17,447
Average Daily Circulation (2010)			5,262

\*Estimated station totals are sums of the Nielsen TV and Cable TV household estimates for each county in which the station registers viewing of more than 5% as per the Nielsen Survey Methods.

**KGWC-TV**  
**Ch. 14**

**Network Service:** CBS.

**Licensee:** Mark III Media Inc., 2312 Sagewood, Casper, WY 82601.

**Studio:** 1856 Skyview Dr., Casper, WY 82601.

**Mailing Address:** 1856 Skyview Dr, Casper, WY 82601.

**Phone:** 307-577-5923. **Fax:** 307-234-4005.

**E-mail:** klockard@k2tv.com

**Technical Facilities:** Channel No. 14 (470-476 MHz). Authorized power: 53.3-kw max. visual, aural. Antenna: 1844-ft above av. terrain, 164-ft. above ground, 8185-ft. above sea level.

Latitude 42° 44' 26"  
Longitude 106° 21' 34"

**Note:** Latitude and longitude coordinates shown are based on the North American Datum of 1927 (NAD 27) as currently required by the Mass Media Bureau of the FCC.

**Ownership:** Mark III Media Inc. (Group Owner).

**Began Operation:** February 17, 2009. Station broadcasting digitally on its analog channel allotment. Began analog operations: August 12, 1980. Ceased analog operations: February 17, 2009. Sale to present owner by Chelsey Broadcasting Co. LLC approved by FCC May 31, 2005. Sale to Chelsey Broadcasting Co. LLC by Benedek Broadcasting Co. LLC approved by FCC August 29, 2002. Sale to Benedek Broadcasting Co. LLC by Morris Communications approved by FCC April 12, 1996. Sale to Morris Communications by Stauffer Communications Inc. approved by FCC May 2, 1995. Sale to Stauffer Communications Inc. by Rocky Mountain Communications Network approved by FCC August 25, 1986.

**Represented (legal):** Borsari & Paxson.

**Represented (sales):** Continental Television Sales.

**Personnel:**

Mark Nalbene, General Manager.

T. J. Corson, Operations Manager.

Terry Lane, Chief Engineer.

Judy Lewis, General Sales Manager.

Brandi Hancock, Program Director.

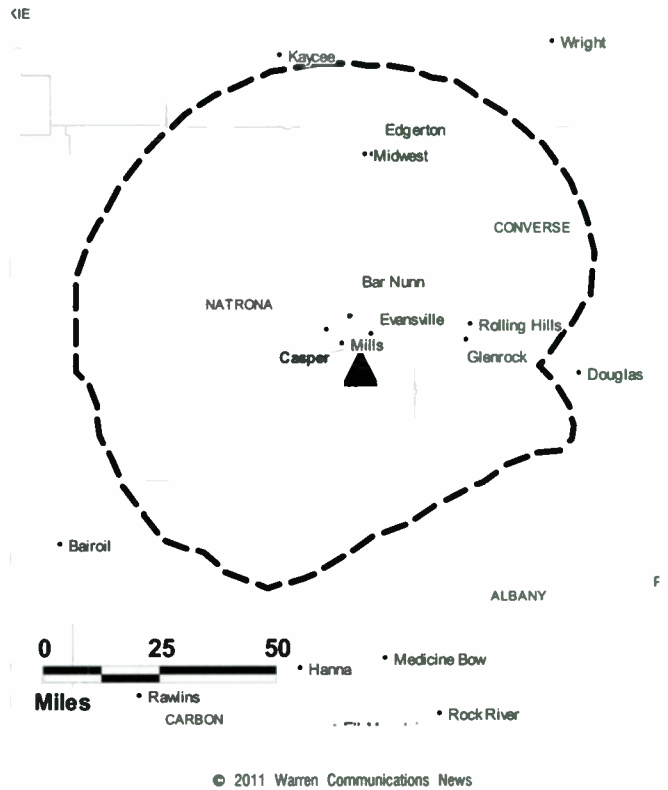
**City of License:** Casper. **Station DMA:** Casper-Riverton, WY. **Rank:** 195.



**Get the industry standard FREE —**

For a no-obligation trial call 800-771-9202 or visit [www.warren-news.com](http://www.warren-news.com)

KGWC-TV BMPCDT-20080612ADB GRANTED: 7/3/2008



Circulation © 2010 Nielsen. Coverage based on Nielsen study.

GrandTotal	Cable TV Households	Non-cable TV Households	Total TV Households
Estimated Station Totals *	33,180	25,830	59,010
Average Weekly Circulation (2010)	15,470	8,267	23,737
Average Daily Circulation (2010)			9,314
Station DMA Total	Cable TV Households	Non-cable TV Households	Total TV Households
Estimated Station Totals *	23,940	23,260	47,200
Average Weekly Circulation (2010)	13,585	8,031	21,616
Average Daily Circulation (2010)			9,090
Other DMA Total	Cable TV Households	Non-cable TV Households	Total TV Households
Estimated Station Totals *	9,240	2,570	11,810
Average Weekly Circulation (2010)	1,885	236	2,121
Average Daily Circulation (2010)			224

\*Estimated station totals are sums of the Nielsen TV and Cable TV household estimates for each county in which the station registers viewing of more than 5% as per the Nielsen Survey Methods.

**KTWO-TV**

**Ch. 17**

**Network Service:** ABC.

**Licensee:** Silverton Broadcasting Co. LLC, 116 Tigertail Rd, Los Angeles, CA 90049.

**Studio:** 1896 Skyview Dr, Casper, WY 82601.

**Mailing Address:** 1856 Skyview Dr, Casper, WY 82601.

**Phone:** 307-237-3711. **Fax:** 307-234-9866.

**E-mail:** klockard@k2tv.com

**Web Site:** http://www.k2tv.com

**Technical Facilities:** Channel No. 17 (488-494 MHz). Authorized power: 741-kw max. visual, aural. Antenna: 1928-ft above av. terrain, 242-ft. above ground, 8352-ft. above sea level.

Latitude 42° 44' 03"  
Longitude 103° 20' 00"

Requests modification of CP for change to 52.9-kw max. visual, 1837-ft above av. terrain, 164-ft. above ground, 8185-ft. above sea level; lat. 42° 44' 26", long. 106° 21' 34", BMAPCDT-20080124ABB.

**Note:** Latitude and longitude coordinates shown are based on the North American Datum of 1927 (NAD 27) as currently required by the Mass Media Bureau of the FCC.

**Ownership:** Silverton Broadcasting Co. LLC.

**Began Operation:** March 1, 2003. Began analog operations: March 8, 1957. Sale to Wooster Republican Printing Co. by Harriscop Broadcasting Corp. approved by FCC December 12, 1986. Sale to Eastern Broadcasting Corp. approved by FCC September 6, 1994. Sale to Grapevine Communications Inc. from Eastern Broadcasting Corp. approved by FCC July 2, 1997. Merger with GOCOM Communications LLC to form GOCOM Holdings LLC approved by FCC November 1, 1999. Sale to Wyoming Channel 2 Inc. by GOCOM Holdings LLC approved by FCC March 26, 2001. Sale to K-Two TV of Wyoming Inc. (Cheryl Kaupp) dismissed per applicant's request May 4, 2005. Sale to present owner by Wyoming Channel 2 Inc. approved by FCC May 31, 2006. Ceased analog operations: February 17, 2009.

**Represented (legal):** Drinker Biddle.

**Represented (sales):** Katz Media Group.

**Personnel:**

**Kristi Lockard**, General Manager.

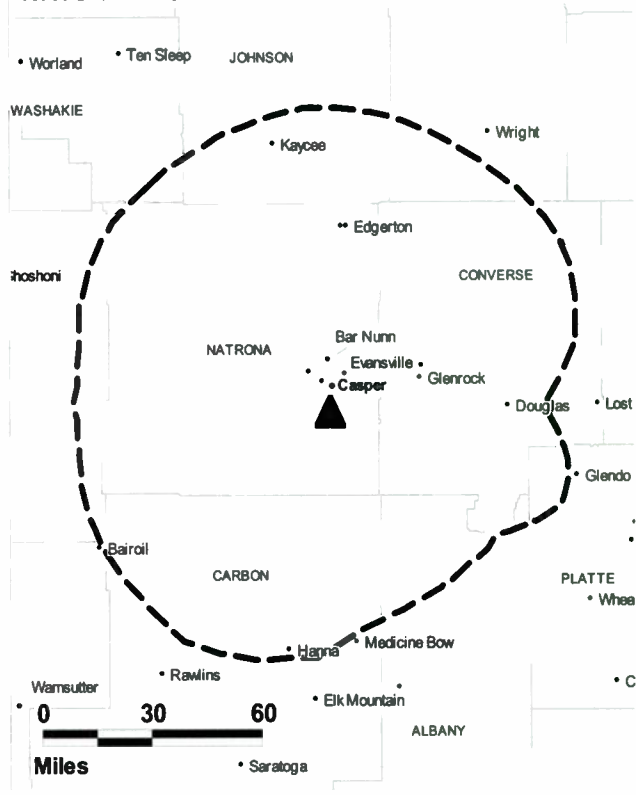
**Terry Lane**, Chief Engineer.

**Julie Ledger**, Traffic & Program Manager.

**Jennifer Mason**, Local Sales Manager.

**City of License:** Casper. **Station DMA:** Casper-Riverton, WY. **Rank:** 195.

**KTWO-TV BPCDT-19991028ABB GRANTED: 2/23/2000**



© 2011 Warren Communications News

Circulation © 2010 Nielsen. Coverage based on Nielsen study.

GrandTotal	Cable TV Households	Non-cable TV Households	Total TV Households
Estimated Station Totals *	94,430	41,460	135,890
Average Weekly Circulation (2010)	35,687	10,377	46,064
Average Daily Circulation (2010)			16,965
Station DMA Total	Cable TV Households	Non-cable TV Households	Total TV Households
Estimated Station Totals *	32,360	23,260	55,620
Average Weekly Circulation (2010)	19,493	8,944	28,437
Average Daily Circulation (2010)			12,844
Other DMA Total	Cable TV Households	Non-cable TV Households	Total TV Households
Estimated Station Totals *	62,070	18,200	80,270
Average Weekly Circulation (2010)	16,194	1,433	17,627
Average Daily Circulation (2010)			4,121

\*Estimated station totals are sums of the Nielsen TV and Cable TV household estimates for each county in which the station registers viewing of more than 5% as per the Nielsen Survey Methods.

**KGWN-TV**  
**Ch. 30**

**Network Service:** CW, CBS.

**Grantee:** SagamoreHill Broadcasting of Wyoming/Northern Colorado LLC, 2 Embarcadero Center, 23rd Fl, San Francisco, CA 94111.

**Studio:** 2923 E. Lincolnway, Cheyenne, WY 82001.

**Mailing Address:** 2923 E Lincoln Way, Cheyenne, WY 82001.

**Phone:** 307-634-7755. **Fax:** 307-638-0182.

**E-mail:** leewagner@kgwn.tv

**Web Site:** http://www.kgwn.tv

**Technical Facilities:** Channel No. 30 (566-572 MHz). Authorized power: 459-kw max. visual, aural. Antenna: 531-ft above av. terrain, 388-ft. above ground, 7167-ft. above sea level.

Latitude 41° 06' 01"  
Longitude 105° 00' 23"

**Note:** Latitude and longitude coordinates shown are based on the North American Datum of 1927 (NAD 27) as currently required by the Mass Media Bureau of the FCC.

**Ownership:** SagamoreHill Broadcasting LLC (Group Owner).

**Began Operation:** March 27, 2007. Began analog operations: March 22, 1954. Sale as KFBC-TV to Lamb Communications by Frontier Broadcasting Co. approved by FCC July 6, 1972 (Television Digest, Vol. 11:47; 12:28). Sale to Burke Broadcasting approved by FCC October 14, 1983. Sale to Stauffer Communications Inc. by Burke Broadcasting approved by FCC July 8, 1986 (Vol. 26:13). Sale to Morris Communications by Stauffer Communications approved by FCC May 22, 1995. Sale to Benedek Broadcasting Co. LLC by Morris Communications approved by FCC April 12, 1996 (Vol. 35:49). Sale to Chelsey Broadcasting Co. LLC by Benedek Broadcasting Co. LLC approved by FCC August 8, 2002 (Vol. 42:14). Sale to present owner by Chelsey Broadcasting Co. LLC approved by FCC December 22, 2003. Ceased analog operations: June 12, 2009.

**Represented (legal):** Wiley Rein LLP.

**Represented (sales):** Continental Television Sales.

**Personnel:**

Lee Wagner, General Manager.

Dusty Thein, General Sales Manager.

Tony Schaefer, Engineering Director.

Jeff Pearson, Production Manager.

Barbara Parenti, Program & Traffic Manager.

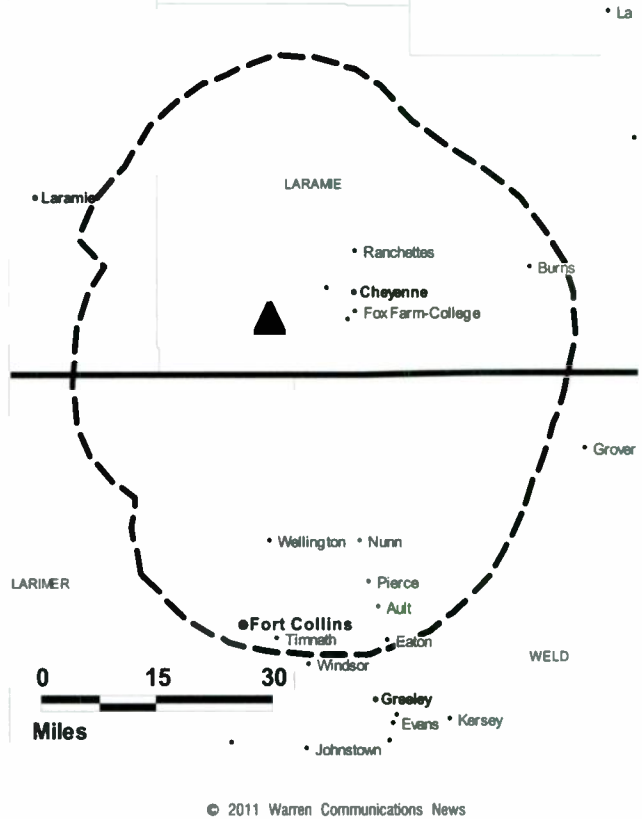
Tricia Murphy, Marketing & Promotion Manager.

Keith Yosten, Chief Engineer.

Macraadee Aegerter, News Director.

**City of License:** Cheyenne. **Station DMA:** Cheyenne, WY-Scottsbluff, NE. **Rank:** 197.

KGWN-TV BMPCDT-20060707ADA GRANTED: 9/29/2006



Circulation © 2010 Nielsen. Coverage based on Nielsen study.

GrandTotal	Cable TV Households	Non-cable TV Households	Total TV Households
Estimated Station Totals *	89,990	80,990	170,980
Average Weekly Circulation (2010)	23,114	15,252	38,366
Average Daily Circulation (2010)			16,292
Station DMA Total	Cable TV Households	Non-cable TV Households	Total TV Households
Estimated Station Totals *	25,510	22,320	47,830
Average Weekly Circulation (2010)	17,039	10,617	27,656
Average Daily Circulation (2010)			14,238
Other DMA Total	Cable TV Households	Non-cable TV Households	Total TV Households
Estimated Station Totals *	64,480	58,670	123,150
Average Weekly Circulation (2010)	6,075	4,635	10,710
Average Daily Circulation (2010)			2,054

\*Estimated station totals are sums of the Nielsen TV and Cable TV household estimates for each county in which the station registers viewing of more than 5% as per the Nielsen Survey Methods.

**KLWY**  
Ch. 27

**Network Service:** FOX.

**Grantee:** Wyomedia Corp., 1856 Skyview Dr, Casper, WY 82601.

**Studio:** 1856 Skyview Dr., Casper, WY 82601.

**Mailing Address:** 1856 Skyview Dr, Casper, WY 82601.

**Phone:** 307-577-5923. **Fax:** 307-577-5928.

**E-mail:** kfnb@wyoming.com

**Technical Facilities:** Channel No. 27 (548-554 MHz). Authorized power: 169-kw max. visual, aural. Antenna: 761-ft above av. terrain, 605-ft. above ground, 7006-ft. above sea level.

Latitude 41° 02' 55"  
Longitude 104° 53' 28"

**Note:** Latitude and longitude coordinates shown are based on the North American Datum of 1927 (NAD 27) as currently required by the Mass Media Bureau of the FCC.

**Ownership:** Wyomedia Corp. (Group Owner).

**Began Operation:** February 6, 2009. Station broadcasting digitally on its analog allotment. Began analog operations: August 5, 1994. Ceased analog operations: February 17, 2009. Transfer of control by Wyomedia Corp. from Marvin Gussman (deceased) to Madeline Gussman (sole shareholder) pends.

**Represented (legal):** Drinker Biddle.

**Personnel:**

**Mark Nalbone**, General Manager.

**Judy Lewis**, General & Local Sales Manager.

**Terry Lane**, Chief Engineer.

**Nicole Lane**, Program Director.

**Joe Lowndes**, Promotion Director.

**Tim Haase**, Production Manager.

**Tony Lattea**, Traffic Manager.

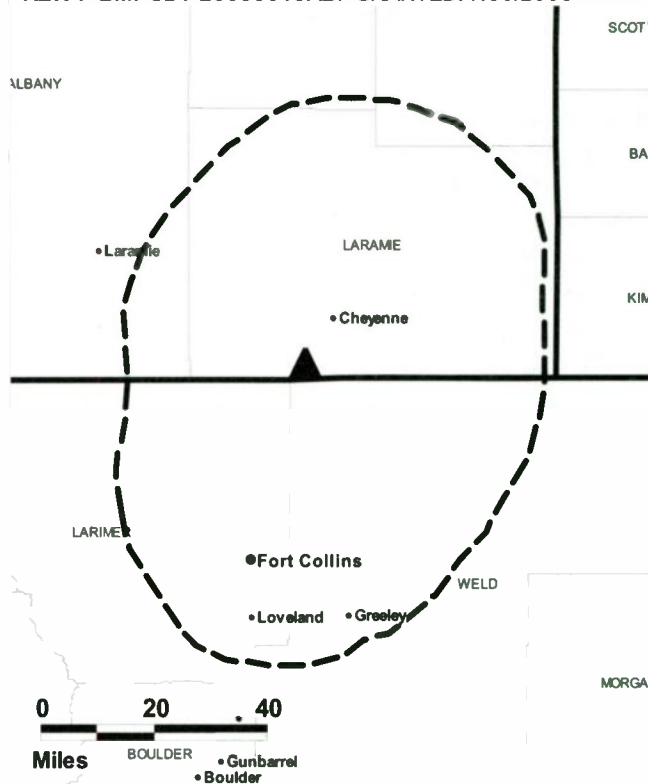
**City of License:** Cheyenne. **Station DMA:** Cheyenne, WY-Scottsbluff, NE. **Rank:** 197.



**Get the industry standard FREE —**

For a no-obligation trial call 800-771-9202 or visit [www.warren-news.com](http://www.warren-news.com)

KLWY BMPCDT-20080618ABI GRANTED: 7/30/2008



© 2011 Warren Communications News

Circulation © 2010 Nielsen. Coverage based on Nielsen study.

GrandTotal	Cable TV Households	Non-cable TV Households	Total TV Households
Estimated Station Totals *	32,390	84,540	116,930
Average Weekly Circulation (2010)	13,557	12,247	25,804
Average Daily Circulation (2010)			7,472
Station DMA Total	Cable TV Households	Non-cable TV Households	Total TV Households
Estimated Station Totals *	32,390	22,320	54,710
Average Weekly Circulation (2010)	13,557	7,518	21,075
Average Daily Circulation (2010)			6,601
Other DMA Total	Cable TV Households	Non-cable TV Households	Total TV Households
Estimated Station Totals *	0	62,220	62,220
Average Weekly Circulation (2010)	0	4,729	4,729
Average Daily Circulation (2010)			871

\*Estimated station totals are sums of the Nielsen TV and Cable TV household estimates for each county in which the station registers viewing of more than 5% as per the Nielsen Survey Methods.

**KQCK**  
**Ch. 11**

**Network Service:** IND.

**Licensee:** Denver TV Licenses LLC, 5000 Tremont Ave, Ste 102, Davenport, IA 52807.

**Studio:** 200 W 24th, Ste 303, Cheyenne, WY 82001.

**Mailing Address:** 200 W 24th, Ste 303, Cheyenne, WY 82001.

**Phone:** 307-638-8738. **Fax:** 307-637-8304.

**Web Site:** <http://www.kqck33.com>

**Technical Facilities:** Channel No. 11 (198-204 MHz). Authorized power: 16-kw visual, aural. Antenna: 2133-ft above av. terrain, 49-ft. above ground, 7182-ft. above sea level.

Latitude	40°	32'	47"
Longitude	105°	11'	50"

Holds CP for change to 18-kw visual, 1308-ft above av. terrain, 49-ft. above ground, 7192-ft. above sea level; BPCDT-20080620AAP.

**Note:** Latitude and longitude coordinates shown are based on the North American Datum of 1927 (NAD 27) as currently required by the Mass Media Bureau of the FCC.

**Ownership:** Paul Libovitz; Fusion Communications Inc. (Group Owner).

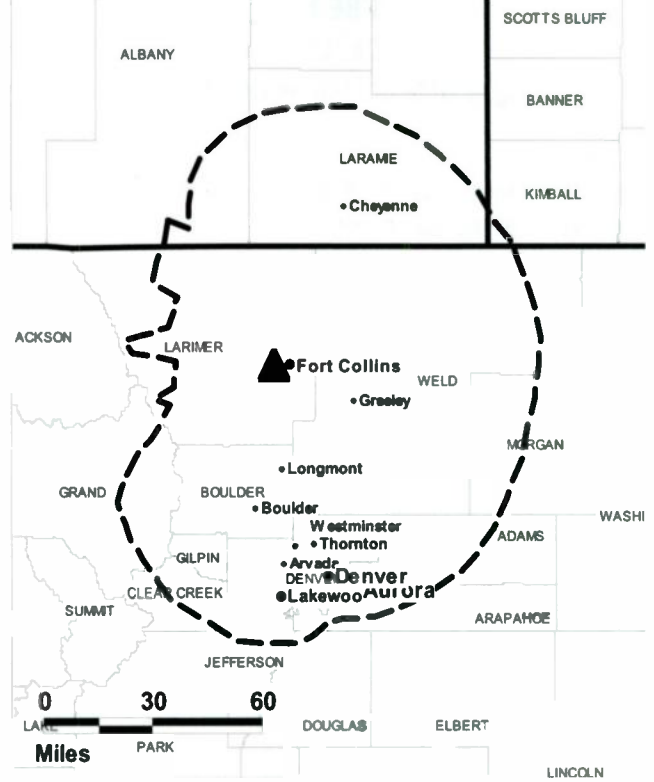
**Began Operation:** May 7, 2004. Began analog operations: August 28, 1987. Ceased analog operations: June 12, 2009. Sale to Eastern Broadcasting Corp. by Wooster Republican Printing Co. approved by FCC September 6, 1994. Sale to Grapevine Communications Inc. from Eastern Broadcasting Corp. approved by FCC July 2, 1997. Merger with GOCOM Communications LLC to GOCOM Holdings LLC approved by FCC November 1, 1999. Sale to Equity Broadcasting Corp. by GOCOM Holdings LLC approved by FCC March 26, 2001. Equity Broadcasting Corp. merged with Coconut Palm Acquisition Corp., becoming Equity Media Holdings Corp. FCC approved deal March 27, 2007. Assignment of license to Debtor in Possession status approved by FCC February 4, 2009. Sale to VB Denver LLC by Equity Media Holdings Corp. approved by FCC October 1, 2009. Subsequent sale to present owner by VB Denver LLC also approved by FCC October 1, 2009. Transfer of control by Denver TV Licenses LLC from PLLW LLC et al. to Pegasus Minority Media LLC (Barbara Laurence) approved by FCC April 29, 2010, but not yet consummated.

**Represented (legal):** Rini Coran PC.

**Represented (sales):** Katz Media Group.

**Personnel:**

**KQCK BPCDT-20080620AAP GRANTED: 7/16/2008**



© 2011 Warren Communications News

**Mick Burge**, General Manager.

**Jim Hawks**, General Sales Manager.

**Dale Roberts**, Engineering Director.

**City of License:** Cheyenne. **Station DMA:** Cheyenne, WY-Scottsbluff, NE. **Rank:** 197.

**Nielsen Data:** Not available.

**KBEO**  
**Ch. 11**  
**(Satellite of KPIF, Pocatello)**

**Network Service:** IND.

**Licensee:** Pocatello Channel 15 LLC, 3654 W Jarvis Ave, Skokie, IL 60076.

**Studio:** 1140 W Hwy 22, Jackson, WY 83001.

**Mailing Address:** 1140 W Hwy 22, Jackson, WY 83001.

**Phone:** 847-674-0864. **Fax:** 847-674-9188.

**E-mail:** kevinbae@kmmcommunications.com

**Technical Facilities:** Channel No. 11 (198-204 MHz). Authorized power: 30-kw visual, aural. Antenna: 1978-ft above av. terrain, 180-ft. above ground, 10980-ft. above sea level.

Latitude	43°	38'	14"
Longitude	110°	38'	03"

**Note:** Latitude and longitude coordinates shown are based on the North American Datum of 1927 (NAD 27) as currently required by the Mass Media Bureau of the FCC.

**Ownership:** Pocatello Channel 15 LLC (Group Owner).

**Began Operation:** June 12, 2009. Station broadcasting digitally on its analog channel allotment. Began analog operations: March 30, 2001. Ceased analog operations: June 12, 2009.

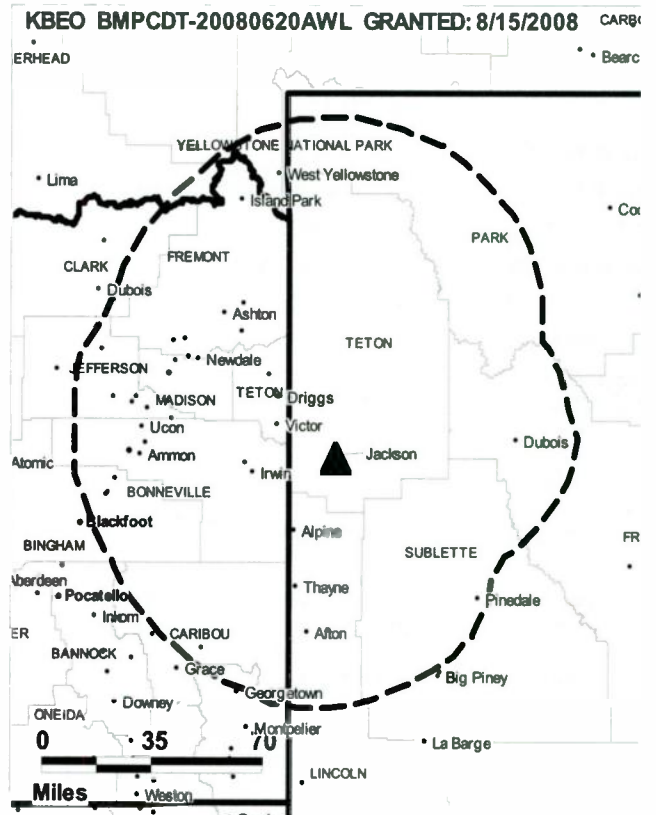
**Represented (legal):** Irwin, Campbell & Tannenwald PC.

**Personnel:**

Kevin Bae, General Manager.

**City of License:** Jackson. **Station DMA:** Idaho Falls-Pocatello, ID (Jackson, WY).

**Nielsen Data:** Not available.





**KJWY**  
**Ch. 2**

**Network Service:** NBC.

**Licensee:** PMCM TV LLC, 63 W Parish Rd, Concord, NH 03301.

**Studio:** 970 W Broadway, Ste 204, Jackson, WY 83001.

**Mailing Address:** PO Box 7454, Jackson, WY 83002.

**Phone:** 307-733-2066. **Fax:** 307-733-4834.

**E-mail:** crahme@kjwy2.com

**Web Site:** http://www.kjwy2.com

**Technical Facilities:** Channel No. 2 (54-60 MHz). Authorized power: 0.27-kw visual, aural. Antenna: 1097-ft above av. terrain, 27-ft. above ground, 8708-ft. above sea level.

Latitude 43° 29' 25"  
Longitude 110° 57' 20"

**Note:** Latitude and longitude coordinates shown are based on the North American Datum of 1927 (NAD 27) as currently required by the Mass Media Bureau of the FCC.

**Ownership:** PMCM TV LLC (Group Owner).

**Began Operation:** April 13, 2009. Station broadcasting digitally on its analog channel allotment. Began analog operations: January 9, 1991. Ceased analog operations: June 12, 2009. Sale to Sunbelt Communications Co. by Ambassador Media Corp. approved by FCC September 29, 1995. Sale to present owner by Sunbelt Communications Co. approved by FCC June 10, 2009.

**Represented (legal):** Fletcher, Heald & Hildreth PLC.

**Represented (sales):** Blair Television.

**Personnel:**

**Bill Fouch**, Executive Vice President & General Manager.

**Christel Rahme**, Station, General Sales & Business Manager.

**John Ehrhart**, News Director.

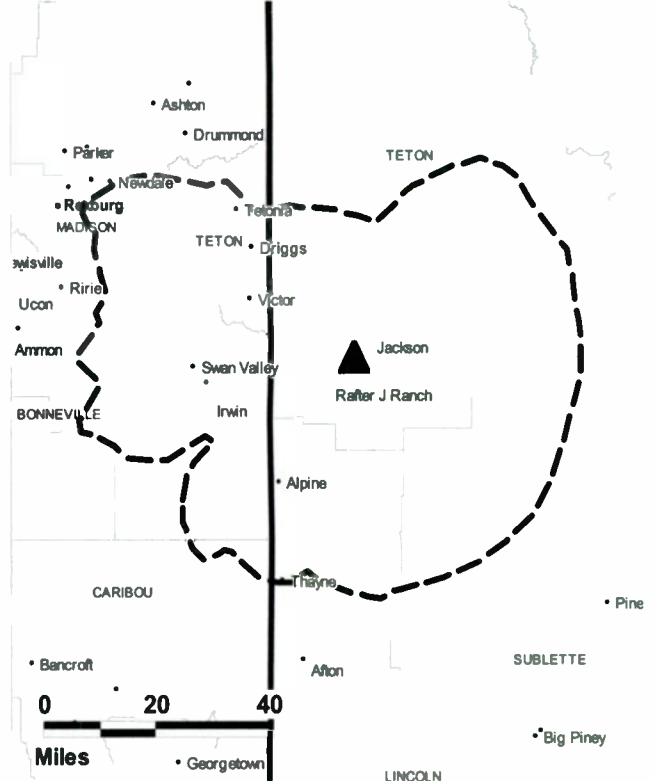
**Robin Estopinal**, Chief Engineer.

**Barbara Monroy**, Program Director & Traffic Manager.

**Jonathan Cook**, Production Manager.

**City of License:** Jackson. **Station DMA:** Idaho Falls-Pocatello, ID (Jackson, WY).

KJWY BMPCDT-20080617ADI GRANTED: 7/30/2008



Circulation © 2010 Nielsen. Coverage based on Nielsen study.

<b>GrandTotal</b>	<b>Cable</b>	<b>Non-cable</b>	<b>Total</b>
	<b>TV Households</b>	<b>TV Households</b>	<b>TV Households</b>
Estimated Station Totals *	5,080	0	5,080
Average Weekly Circulation (2010)	919	0	919
Average Daily Circulation (2010)			315

<b>Station DMA Total</b>	<b>Cable</b>	<b>Non-cable</b>	<b>Total</b>
	<b>TV Households</b>	<b>TV Households</b>	<b>TV Households</b>
Estimated Station Totals *	5,080	0	5,080
Average Weekly Circulation (2010)	919	0	919
Average Daily Circulation (2010)			315

\*Estimated station totals are sums of the Nielsen TV and Cable TV household estimates for each county in which the station registers viewing of more than 5% as per the Nielsen Survey Methods.

**KGWL-TV**  
Ch. 7

**Network Service:** CBS.

**Licensee:** Mark III Media Inc., 2312 Sagewood, Casper, WY 82601.

**Studio:** 1856 Skyview Dr., Casper, WY 82601.

**Mailing Address:** 1856 Skyview Dr, Casper, WY 82601.

**Phone:** 307-577-5923. **Fax:** 307-234-4005.

**E-mail:** leewagner@kgwn.tv

**Web Site:** <http://www.kgwn.tv>

**Technical Facilities:** Channel No. 7 (174-180 MHz). Authorized power: 14.3-kw visual, aural. Antenna: 371-ft above av. terrain, 89-ft. above ground, 5935-ft. above sea level.

Latitude 42° 53' 43"  
Longitude 108° 43' 34"

**Note:** Latitude and longitude coordinates shown are based on the North American Datum of 1927 (NAD 27) as currently required by the Mass Media Bureau of the FCC.

**Ownership:** Mark III Media Inc. (Group Owner).

**Began Operation:** February 17, 2009. Began analog operations: September 12, 1982. Ceased analog operations: February 17, 2009.

**Represented (legal):** Borsari & Associates PLLC.

**Represented (sales):** Continental Television Sales.

**Personnel:**

**Mark Nalbone**, General Manager.

**Judy Lewis**, General Sales Manager.

**Terry Lane**, Director of Engineering.

**Nicole Lane**, Program Director.

**City of License:** Lander. **Station DMA:** Casper-Riverton, WY. **Rank:** 195.

Digital cable and TV coverage maps.  
Visit [www.warren-news.com/mediaprints.htm](http://www.warren-news.com/mediaprints.htm)



**KGWL-TV B MPCDT-20080124ABC GRANTED: 2/7/2008**



© 2011 Warren Communications News

Circulation © 2010 Nielsen. Coverage based on Nielsen study.

GrandTotal	Cable TV Households	Non-cable TV Households	Total TV Households
Estimated Station Totals *	9,190	9,660	18,850
Average Weekly Circulation (2010)	4,738	1,006	5,744
Average Daily Circulation (2010)			2,608

Station DMA Total	Cable TV Households	Non-cable TV Households	Total TV Households
Estimated Station Totals *	9,190	9,660	18,850
Average Weekly Circulation (2010)	4,738	1,006	5,744
Average Daily Circulation (2010)			2,608

\*Estimated station totals are sums of the Nielsen TV and Cable TV household estimates for each county in which the station registers viewing of more than 5% as per the Nielsen Survey Methods.

**KFNR**  
**Ch. 9**

**Network Service:** FOX.

**Licensee:** Wyomedia Corp., 1856 Skyview Dr, Casper, WY 82601.

**Studio:** 1856 Skyview Dr., Casper, WY 82601.

**Mailing Address:** 1856 Skyview Dr, Casper, WY 82601.

**Phone:** 307-577-5923. **Fax:** 307-577-5928.

**E-mail:** kfnb@wyoming.com

**Technical Facilities:** Channel No. 9 (186-192 MHz). Authorized power: 0.978-kw visual, aural. Antenna: 168-ft above av. terrain, 30-ft. above ground, 7234-ft. above sea level.

Latitude	41°	46'	16"
Longitude	107°	14'	15"

**Note:** Latitude and longitude coordinates shown are based on the North American Datum of 1927 (NAD 27) as currently required by the Mass Media Bureau of the FCC.

**Ownership:** Wyomedia Corp.

**Began Operation:** October 13, 2008. Began analog operations: April 16, 1986. Station ceased analog operations October 13, 2008. Sale to present owner by First National Broadcasting Corp. approved by FCC February 10, 2009. Transfer of control by Wyomedia Corp. from Marvin Gussman (deceased) to Madeline Gussman (sole shareholder) pends.

**Represented (legal):** Drinker Biddle.

**Represented (sales):** Continental Television Sales.

**Personnel:**

**Mark Nalbene**, General Manager.

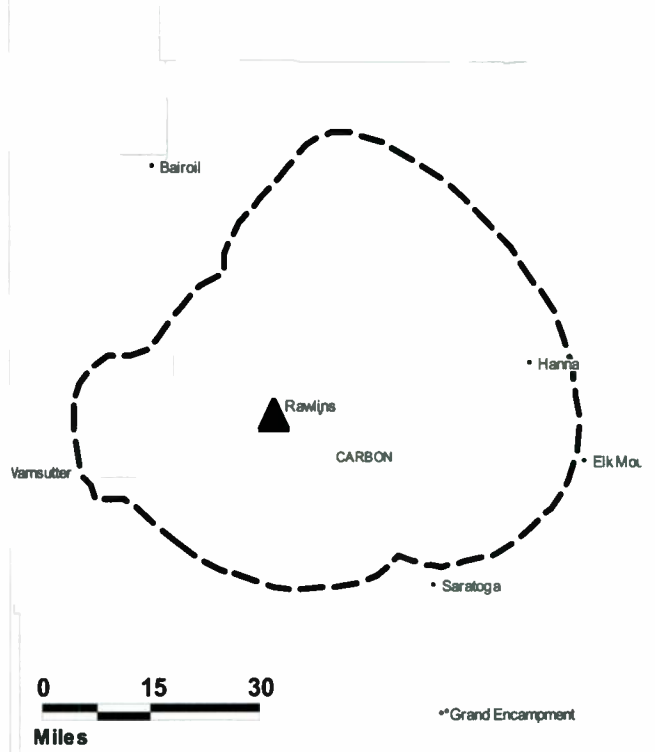
**Judy Lewis**, General & Local Sales Manager.

**Terry Lane**, Chief Engineer.

**Tony Lattea**, Business Manager & Traffic Manager.

**Nicole Lane**, Program Director.

**KFNR BMPCDT-20080124ACR GRANTED: 2/7/2008**



© 2011 Warren Communications News

**Joe Lowndes**, Promotion Director.

**Tim Haase**, Production Manager.

**City of License:** Rawlins. **Station DMA:** Denver, CO. **Rank:** 17.

**Nielsen Data:** Not available.

**KFNE**  
**Ch. 10**

**Network Service:** FOX.

**Licensee:** Wyomedia Corp., 1856 Skyview Dr, Casper, WY 82601.

**Studio:** 1856 Skyview Dr., Casper, WY 82601.

**Mailing Address:** 1856 Skyview Dr, Casper, WY 82601.

**Phone:** 307-577-5923. **Fax:** 307-577-5928.

**E-mail:** kfnb@wyoming.com

**Technical Facilities:** Channel No. 10 (192-198 MHz). Authorized power: 11.3-kw visual, aural. Antenna: 1726-ft above av. terrain, 62-ft. above ground, 7497-ft. above sea level.

Latitude	43°	27'	26"
Longitude	108°	12'	02"

**Note:** Latitude and longitude coordinates shown are based on the North American Datum of 1927 (NAD 27) as currently required by the Mass Media Bureau of the FCC.

**Ownership:** Wyomedia Corp.

**Began Operation:** February 17, 2009. Station broadcasting digitally on its analog channel allotment. Began analog operations: December 22, 1957. Ceased analog operations: February 17, 2009. Sale to Francis D'Addario, et al., by Joseph P. & Mildred V. Ernst approved by FCC February 28, 1980. Sale to David Antoniak, et al., approved by FCC June 27, 1984. Left air January 1987; resumed operation under First National Broadcasting Corp. April 7, 1991. Sale to present owner by First National Broadcasting Corp. February 10, 2009. Transfer of control by Wyomedia Corp. from Marvin Gussman (deceased) to Madeline Gussman (sole shareholder) pends.

**Represented (legal):** Drinker Biddle.

**Represented (sales):** Continental Television Sales.

**Personnel:**

**Mark Nalbene,** General Manager.

**Judy Lewis,** General & Local Sales Manager.

**Terry Lane,** Chief Engineer.

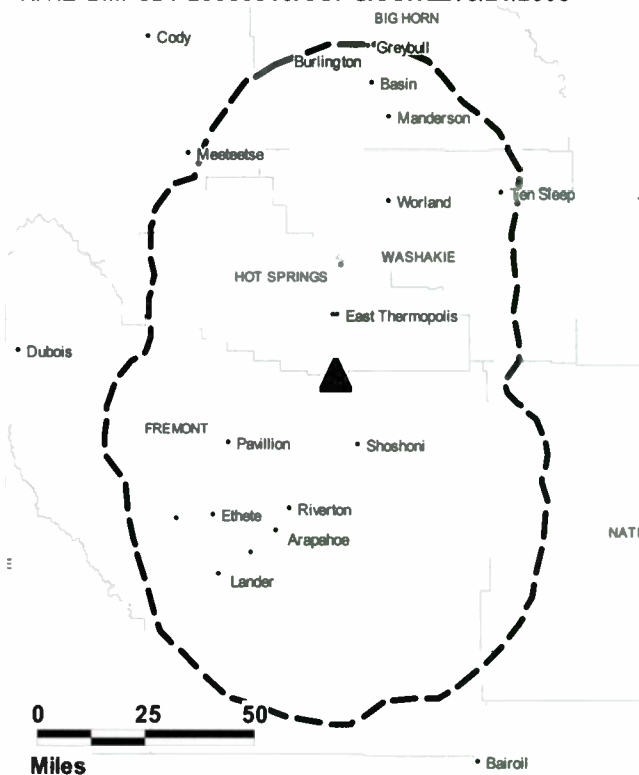
**Tony Lattea,** Business & Traffic Manager.

**Nicole Lane,** Program Director.

**Joe Lowndes,** Promotions Manager.

**City of License:** Riverton. **Station DMA:** Casper-Riverton, WY. **Rank:** 195.

**KFNE BMPCDT-20080516AAH GRANTED: 5/21/2008**



© 2011 Warren Communications News

Circulation © 2010 Nielsen. Coverage based on Nielsen study.

GrandTotal	Cable TV Households	Non-cable TV Households	Total TV Households
Estimated Station Totals *	9,190	1,900	11,090
Average Weekly Circulation (2010)	3,874	106	3,980
Average Daily Circulation (2010)			685

Station DMA Total	Cable TV Households	Non-cable TV Households	Total TV Households
Estimated Station Totals *	9,190	1,900	11,090
Average Weekly Circulation (2010)	3,874	106	3,980
Average Daily Circulation (2010)			685

\*Estimated station totals are sums of the Nielsen TV and Cable TV household estimates for each county in which the station registers viewing of more than 5% as per the Nielsen Survey Methods.

**KGWR-TV**  
**Ch. 13**

**Network Service:** CBS.

**Licensee:** Mark III Media Inc., 2312 Sagewood, Casper, WY 82601.

**Studio:** 1856 Skyview Dr., Casper, WY 82601.

**Mailing Address:** 1856 Skyview Dr, Casper, WY 82601.

**Phone:** 307-577-5923. **Fax:** 307-234-4005.

**E-mail:** leewagner@kgwn.tv

**Web Site:** http://www.kgwn.tv

**Technical Facilities:** Channel No. 13 (210-216 MHz). Authorized power: 14.2-kw visual, aural. Antenna: 1624-ft above av. terrain, 148-ft. above ground, 8694-ft. above sea level.

Latitude 41° 26' 21"  
Longitude 109° 06' 42"

**Note:** Latitude and longitude coordinates shown are based on the North American Datum of 1927 (NAD 27) as currently required by the Mass Media Bureau of the FCC.

**Ownership:** Mark III Media Inc. (Group Owner).

**Began Operation:** February 17, 2009. Station broadcasting digitally on its analog channel allotment. Began analog operations: October 21, 1977. Sale of KTUX to Rocky Mountain Communications by Gerald E. & Linda K. Devine approved by FCC July 13, 1982. Resumed operation as KWWY January 27, 1983. Sale to Stauffer Communications Inc. approved August 25, 1986. Sale to Morris Communications Corp. approved by FCC May 2, 1995. Sale to Benedek Broadcasting Co. LLC by Morris Communications approved by FCC April 12, 1996. Sale to Chelsey Broadcasting Co. LLC by Benedek Broadcasting Co. LLC approved by FCC August 29, 2002. Sale to present owner by Chelsey Broadcasting Co. LLC approved by FCC May 31, 2006. Ceased analog operations: February 17, 2009.

**Represented (legal):** Borsari & Associates PLLC.

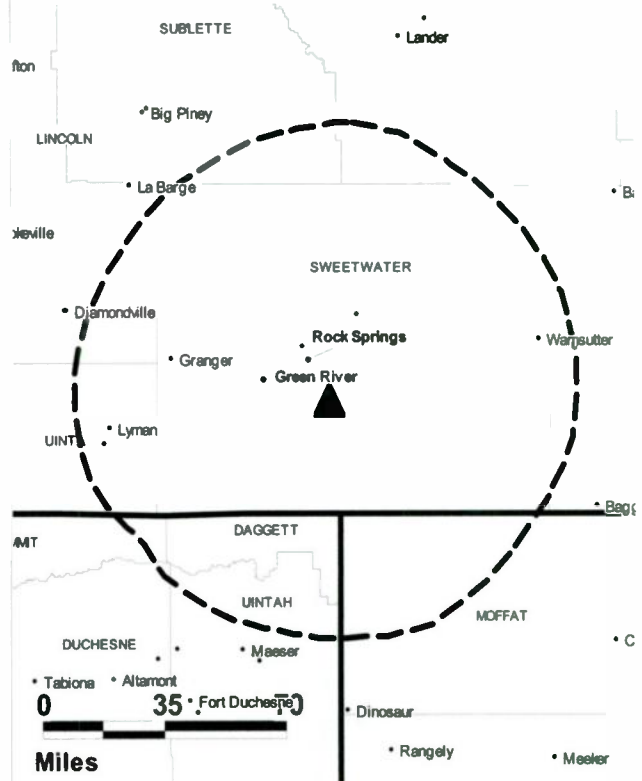
**Represented (sales):** Continental Television Sales.

**Personnel:**

- Mark Nalbano, General Manager.
- Judy Lewis, General Sales Manager.
- Terry Lane, Engineering Director.
- Nicole Lane, Program Director.

**City of License:** Rock Springs. **Station DMA:** Salt Lake City, UT. **Rank:** 32.

**KGWR-TV BMPCDT-20080506ABK GRANTED: 5/16/2008**



Circulation © 2010 Nielsen. Coverage based on Nielsen study.

GrandTotal	Cable TV Households	Non-cable TV Households	Total TV Households
Estimated Station Totals *	9,820	0	9,820
Average Weekly Circulation (2010)	845	0	845
Average Daily Circulation (2010)			314

Other DMA Total	Cable TV Households	Non-cable TV Households	Total TV Households
Estimated Station Totals *	9,820	0	9,820
Average Weekly Circulation (2010)	845	0	845
Average Daily Circulation (2010)			314

\*Estimated station totals are sums of the Nielsen TV and Cable TV household estimates for each county in which the station registers viewing of more than 5% as per the Nielsen Survey Methods.

**KSGW-TV**  
**Ch. 13**

**Network Service:** ABC.

**Licensee:** Duhamel Broadcasting Enterprises, PO Box 1760, 518 St. Joseph St, Rapid City, SD 57709-1760.

**Studio:** 518 St. Joseph St., Rapid City, SD 57709.

**Mailing Address:** PO Box 1760, Rapid City, SD 57709.

**Phone:** 605-342-2000; 307-672-5335. **Fax:** 605-342-7305.

**E-mail:** sharon@kotatv.com

**Web Site:** http://www.kotatv.com

**Technical Facilities:** Channel No. 13 (210-216 MHz). Authorized power: 50-kw visual, aural. Antenna: 1220-ft above av. terrain, 118-ft. above ground, 7798-ft. above sea level.

Latitude 44° 37' 20"  
Longitude 107° 06' 57"

**Note:** Latitude and longitude coordinates shown are based on the North American Datum of 1927 (NAD 27) as currently required by the Mass Media Bureau of the FCC.

**Ownership:** Duhamel Broadcasting Enterprises (Group Owner).

**Began Operation:** December 6, 2005. Began analog operations: October 28, 1977. Ceased analog operations: February 17, 2009.

**Represented (sales):** Continental Television Sales.

**Personnel:**

**William F. Duhamel**, President & General Manager.

**Peter Duhamel**, Vice President.

**Steve Duffy**, General Sales Manager.

**Gerry Fenske**, Local Sales Manager.

**Dan Black**, Chief Engineer.

**John Petersen**, News Director.

**Teresa Hofer**, Business Manager.

**Monte Loos**, Operations Director.

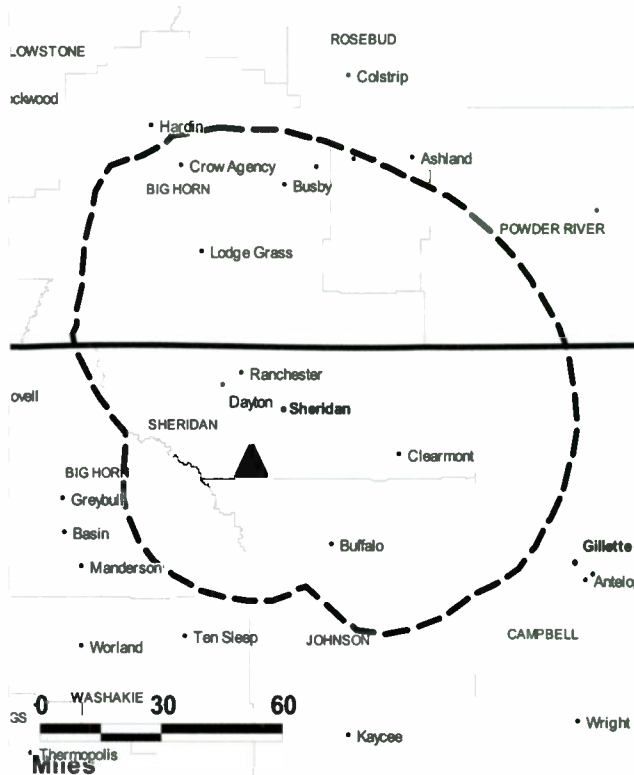
**David Bitterman**, Production Director.

**Doug Loos**, Program Director.

**Kathy Williamson**, Traffic Manager.

**City of License:** Sheridan. **Station DMA:** Rapid City, SD. **Rank:** 173.

**KSGW-TV BPCDT-20010502AAS GRANTED: 2/22/2002**



© 2011 Warren Communications News

Circulation © 2010 Nielsen. Coverage based on Nielsen study.

<b>GrandTotal</b>	<b>Cable TV Households</b>	<b>Non-cable TV Households</b>	<b>Total TV Households</b>
Estimated Station Totals *	16,840	4,810	21,650
Average Weekly Circulation (2010)	5,164	765	5,929
Average Daily Circulation (2010)			2,398
<b>Station DMA Total</b>	<b>Cable TV Households</b>	<b>Non-cable TV Households</b>	<b>Total TV Households</b>
Estimated Station Totals *	7,600	4,810	12,410
Average Weekly Circulation (2010)	3,298	765	4,063
Average Daily Circulation (2010)			1,973
<b>Other DMA Total</b>	<b>Cable TV Households</b>	<b>Non-cable TV Households</b>	<b>Total TV Households</b>
Estimated Station Totals *	9,240	0	9,240
Average Weekly Circulation (2010)	1,866	0	1,866
Average Daily Circulation (2010)			425

\*Estimated station totals are sums of the Nielsen TV and Cable TV household estimates for each county in which the station registers viewing of more than 5% as per the Nielsen Survey Methods.

**KUAM-TV**

**Ch. 8**

**Network Service:** NBC.

**Licensee:** Pacific Telestations Inc., 600 Harmon Loop Rd, Suite 102, Dededo, GU 96912.

**Studio:** 600 Harmon Loop Rd, Ste 102, Dededo, GU 96912.

**Mailing Address:** 600 Harmon Loop Rd, Ste 102, Dededo, GU 96912.

**Phone:** 671-637-5826.

**E-mail:** [generalmanager@kuam.com](mailto:generalmanager@kuam.com)

**Technical Facilities:** Channel No. 8 (180-186 MHz). Authorized power: 3.5-kw visual, aural. Antenna: 997-ft above av. terrain, 92-ft. above ground, 1125-ft. above sea level.

Latitude	13°	25'	53"
Longitude	144°	42'	36"

**Ownership:** Micronesia Broadcasting Corp. (Group Owner).

**Began Operation:** February 17, 2009. After digital transition, analog operations will continue on K28HS Agana. Station broadcasting digitally on its analog channel allotment. Began analog operations: August 5, 1956.

**City of License:** Hagatna. **Station DMA:** Guam.

**Nielsen Data:** Not available.

## Guam — Tamuning

**KTGM**

**Ch. 14**

**Network Service:** ABC.

**Licensee:** Sorensen Television Systems Inc., 111 Chalan Santo Papa, Ste 800, Hagatna, GU 96910.

**Mailing Address:** 692 N Marine Dr, Ste 308, Tamuning, GU 96911.

**Phone:** 671-649-8814.

**E-mail:** generalmanager@kuam.com

**Technical Facilities:** Channel No. 14 (470-476 MHz). Authorized power: 12.5-kw max. visual, aural. Antenna: 551-ft above av. terrain, 118-ft. above ground, 758-ft. above sea level.

Latitude	13°	29'	17"
Longitude	144°	49'	30"

**Ownership:** Sorensen Television Systems Inc.

**Began Operation:** Station broadcasting digitally on its analog channel allotment. Began analog operations: October 19, 1987. Sale to present owner by Island Broadcasting Inc. approved by FCC October 11, 2005. Ceased analog operations: February 17, 2009.

**Represented (legal):** Kaye Scholer LLP.

**City of License:** Tamuning. **Station DMA:** Guam.

**Nielsen Data:** Not available.



# WQHA

## Ch. 50

**Network Service:** IND.

**Licensee:** Concilio Mision Cristiana Fuente de Agua Viva Inc., PO Box 4039, Marginal Baldorioty de Castro, Carolina, PR 00984.

**Studio:** Sabana Abajo Industrial Park, 1344 Calle Rio Danubio, Carolina, PR 00982.

**Mailing Address:** PO Box 4039, Carolina, PR 00984-4039.

**Phone:** 787-625-5858. **Fax:** 787-750-6440.

**E-mail:** info@ncntelevision.com

**Web Site:** <http://www.fuentedeaguaviva.org>

**Technical Facilities:** Channel No. 50 (686-692 MHz). Authorized power: 50-kw max. visual, aural. Antenna: 1125-ft above av. terrain, 184-ft. above ground, 1332-ft. above sea level.

Latitude	18°	19'	07"
Longitude	67°	10'	48"

**Note:** Latitude and longitude coordinates shown are based on the North American Datum of 1927 (NAD 27) as currently required by the Mass Media Bureau of the FCC.

**Ownership:** Concilio Mision Cristiana Fuente de Agua Viva Inc. (Group Owner).

**Began Operation:** July 7, 2006. Station broadcasting digitally on its analog channel allotment. Began analog operations: November 1, 1995. Ceased analog operations: June 12, 2009.


**Personnel:**

Oton Font, General Manager.

Edwin Rodriguez, Sales Manager.

**City of License:** Aguada. **Station DMA:** Puerto Rico.

WQHA BPCDT-20080317AEQ GRANTED: 3/31/2008



© 2011 Warren Communications News

Nielsen Data: Not available.

**WOLE-DT**  
**Ch. 12**

**Network Service:** IND.

**Grantee:** Western Broadcasting Corp. of Puerto Rico, PO Box 1200, Mayaguez, PR 00709-1200.

**Studio:** Carr 111 k.m. 0.7, Calle Marginal Bo Palmar, Aguadilla, PR 00603.

**Mailing Address:** PO Box 415, Aguadilla, PR 00605.

**Phone:** 787-891-0390; 787-997-1200. **Fax:** 787-891-3380.

**E-mail:** n@woletv.net

**Web Site:** http://woletv.net

**Technical Facilities:** Channel No. 12 (204-210 MHz). Authorized power: 47-kw visual, aural. Antenna: 2169-ft above av. terrain, 223-ft. above ground, 3176-ft. above sea level.

Latitude	18°	09'	00"
Longitude	66°	59'	00"

**Note:** Latitude and longitude coordinates shown are based on the North American Datum of 1927 (NAD 27) as currently required by the Mass Media Bureau of the FCC.

**Ownership:** Western Broadcasting Corp. of Puerto Rico (Group Owner).

**Began Operation:** September 16, 2002. Currently operating at reduced power due to antenna system failure. Station broadcasting digitally on its analog channel allotment. Began analog operations: May 10, 1960. Ceased analog operations: June 12, 2009.

**Personnel:**

**Irwin Young**, President.

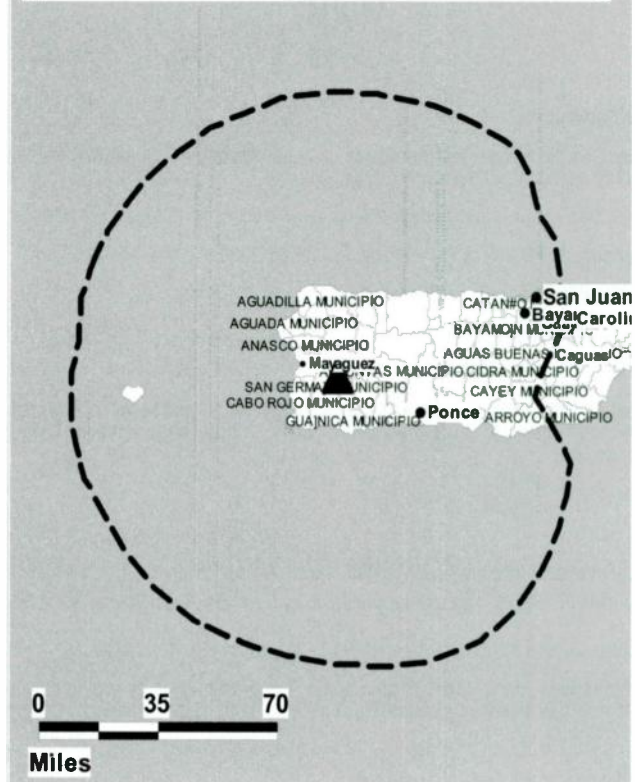
**Wilson Lugo**, General Manager.

**M. Milagros Acevedo**, Sales Manager.

**Luis Rodriguez**, Programming Director.

**Doel Oriol**, Chief Engineer.

WOLE-DT B MPCDT-20080620AGM GRANTED: 8/28/2008



© 2011 Warren Communicabons News

**Milagros Acevedo**, Traffic Manager.

**City of License:** Aguadilla. **Station DMA:** Puerto Rico.

**Nielsen Data:** Not available.

**WVEO**  
**Ch. 17**

**Network Service:** IND.

**Licensee:** International Broadcasting Corp., Urb Antonsanti, Calle Bori 1554, San Juan, PR 00927-6113.

**Studio:** Urb Antonsanti, Calle Bori 1554, San Juan, PR 00927-6113.

**Mailing Address:** Urb Antonsanti, Calle Bori 1554, San Juan, PR 00927-6113.

**Phone:** 787-274-1800. **Fax:** 787-281-9758.

**E-mail:** ingatcv@yahoo.com

**Technical Facilities:** Channel No. 17 (488-494 MHz). Authorized power: 42-kw max. visual, aural. Antenna: 1220-ft above av. terrain, 184-ft. above ground, 1398-ft. above sea level.

Latitude	18°	19'	06"
Longitude	67°	10'	42"

**Note:** Latitude and longitude coordinates shown are based on the North American Datum of 1927 (NAD 27) as currently required by the Mass Media Bureau of the FCC.

**Ownership:** Pedro Roman Collazo (Group Owner).

**Began Operation:** November 16, 2007. Began analog operations: October 7, 1974. Sale to CaribeVision Station Group LLC dismissed by FCC May 1, 2007. Sale to Esperanza Television LLC (William S. Reyner) approved by FCC July 23, 2001, but never consummated. Ceased analog operations: June 12, 2009.

**Represented (legal):** Irwin, Campbell & Tannenwald PC.

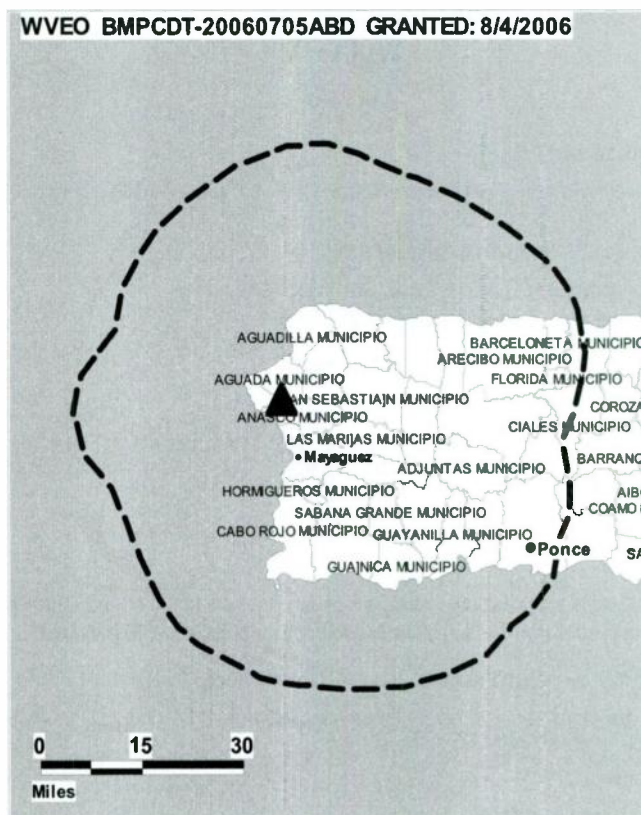
**Personnel:**

**Reinaldo Moreira**, Chief Engineer.

**Hector Collazo**, Accountant.

**City of License:** Aguadilla. **Station DMA:** Puerto Rico.

WVEO BMPCDT-20060705ABD GRANTED: 8/4/2006



© 2011 Warren Communications News

Nielsen Data: Not available.

**WCCV-TV**  
**Ch. 46**

**Network Service:** IND.

**Licensee:** Asociacion Evangelistica Cristo Viene Inc., PO Box 949, Camuy, PR 00627-0949.

**Studio:** Carr. No. 2, km 92.6, Camuy, PR 00627.

**Mailing Address:** PO Box 949, Camuy, PR 00627-0949.

**Phone:** 787-262-5400. **Fax:** 787-262-0541.

**E-mail:** estebanparebes@cdminternacional.com

**Web Site:** http://www.cdminternacional.com

**Technical Facilities:** Channel No. 46 (662-668 MHz). Authorized power: 50-kw max. visual, aural. Antenna: 1968-ft above av. terrain, 512-ft. above ground, 3563-ft. above sea level.

Latitude	18°	14'	06"
Longitude	66°	45'	36"

**Note:** Latitude and longitude coordinates shown are based on the North American Datum of 1927 (NAD 27) as currently required by the Mass Media Bureau of the FCC.

**Ownership:** Asociacion Evangelistica Cristo Viene Inc. (Group Owner).

**Began Operation:** June 21, 2006. Began analog operations: April 9, 1982. Ceased analog operations: June 12, 2009.

**Personnel:**

**Jose J. Avila**, President.

**Esteban Parebes**, General Manager.

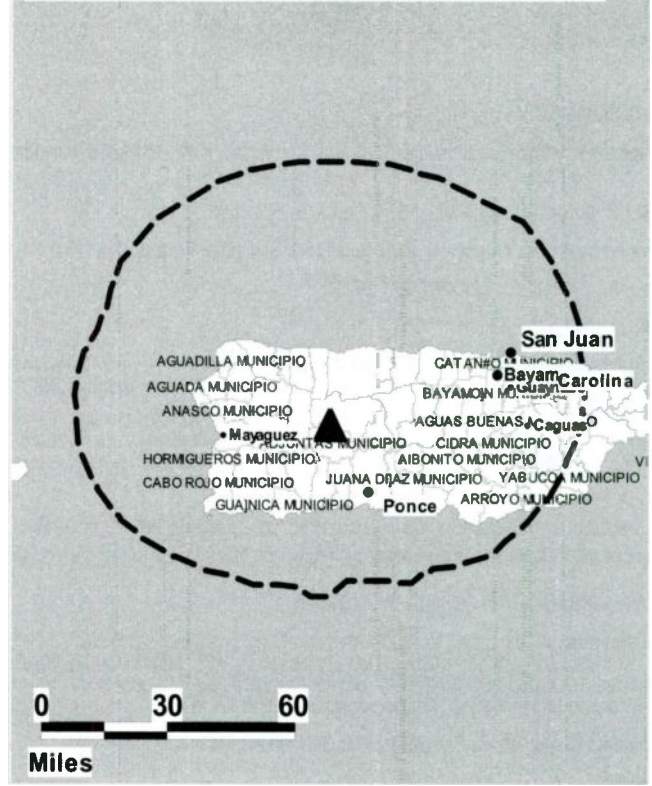
**Santiago Martinez**, Sales Manager & Marketing Director.

**Jorge Figueroa**, Chief Engineer.

**Sandra Ramos**, Program Director.

**Rafael Acevedo**, Production Manager.

WCCV-TV BPCDT-20080317AEO GRANTED: 3/31/2008



© 2011 Warren Communications News

**Ariel Vargas**, Traffic Manager.

**City of License:** Arecibo. **Station DMA:** Puerto Rico.

**Nielsen Data:** Not available.

**WMEI**  
**Ch. 14**

**Network Service:** IND.

**Grantee:** CMCG Puerto Rico License LLC, 900 Laskin Rd, Virginia Beach, VA 23451.

**Studio:** GPO 7017, Caguas, PR 00626.

**Mailing Address:** GPO 7017, Caguas, PR 00626.

**Phone:** 809-743-0988.

**Web Site:** <http://www.mega.tv/megatvPuertoRico.shtml>

**Technical Facilities:** Channel No. 14 (470-476 MHz). Authorized power: 315-kw max. visual, aural. Antenna: 2733-ft above av. terrain, 421-ft. above ground, 4358-ft. above sea level.

Latitude	18°	09'	17.1"
Longitude	66°	33'	16.4"

**Note:** Latitude and longitude coordinates shown are based on the North American Datum of 1927 (NAD 27) as currently required by the Mass Media Bureau of the FCC.

**Ownership:** Max Media X LLC; Power Television International LLC.

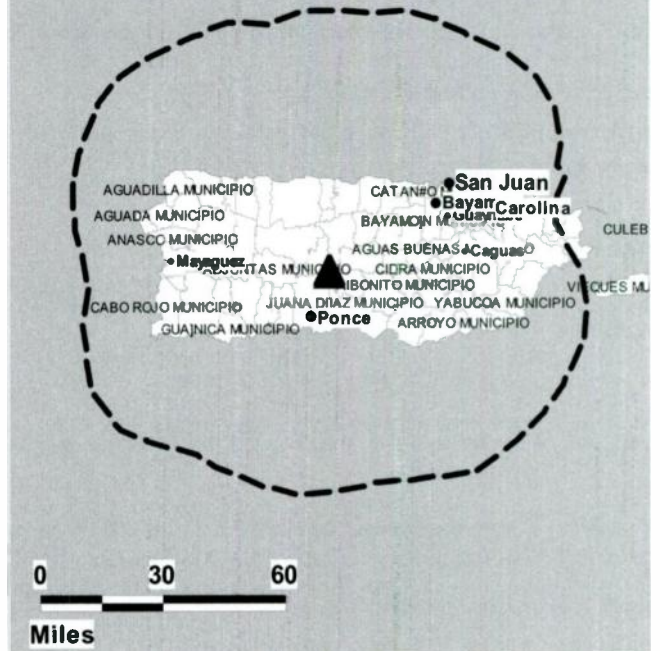
**Began Operation:** February 17, 2009. Began analog operations: November 29, 2006. Ceased analog operations: January 19, 2009. Sale to present owners by Hector Negroni Cartagena approved by FCC February 17, 2006. Proposed sale to Signal Television (Jose J. Arzuaga & Juan G. Padin) dismissed by FCC May 10, 2005. Proposed sale to Teleamericas Network Inc. dismissed by FCC February 26, 1999. Ceased analog operations: January 19, 2009.

**Represented (legal):** Garvey Schubert Barer.

**City of License:** Arcibo. **Station DMA:** Puerto Rico.

**Nielsen Data:** Not available.

WMEI BMPCDT-20080620ACV GRANTED: 9/19/2008



© 2011 Warren Communications News

**WDWL**  
**Ch. 59**

**Network Service:** IND.

**Licensee:** Teleadoracion Christian Network Inc., PO Box 50615, Levittown Station, Toa Baja, PR 00950-0615.

**Studio:** PO Box 50615, Levittown Station, Toa Baja, PR 00950-0615.

**Mailing Address:** PO Box 50615, Levittown Station, Toa Baja, PR 00950-0615.

**Phone:** 787-795-8113; 787-795-8181. **Fax:** 787-795-8140.

**E-mail:** info@teleadoracion.com

**Web Site:** http://www.teleadoracion.com

**Technical Facilities:** Channel No. 59 (740-746 MHz). Authorized power: 0.55-kw max. visual, aural. Antenna: 997-ft above av. terrain, 112-ft. above ground, 1732-ft. above sea level.

Latitude	18°	16'	40"
Longitude	66°	06'	38"

Holds CP for change to channel number 30, 100-kw max. visual, 1027-ft above av. terrain, 108-ft. above ground, 1749-ft. above sea level; lat. 18° 16' 49", long. 66° 06' 35", BMPCDT-20081103ACW.

**Note:** Latitude and longitude coordinates shown are based on the North American Datum of 1927 (NAD 27) as currently required by the Mass Media Bureau of the FCC.

**Ownership:** Teleadoracion Christian Network Inc.

**Began Operation:** June 22, 2006. Began analog operations: March 25, 1991. Pro forma assignment to present owner by Bayamon Christian Network Inc. approved by FCC September 2, 2008. Transfer of control by Bayamon Christian Network Inc. from Bayamon to Iglesia Christiana Amor y Verdad Inc. approved by FCC March 29, 1995. Ceased analog operations: June 12, 2009.

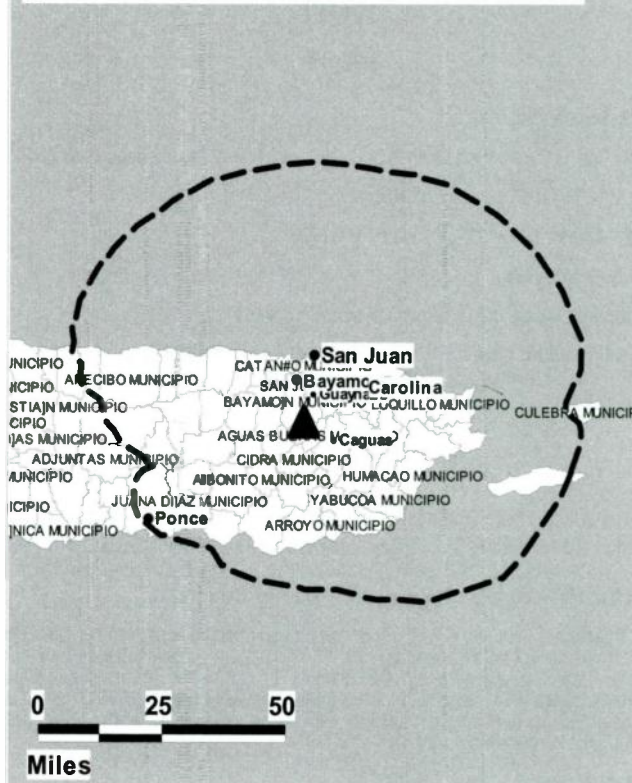
**Represented (legal):** Fletcher, Heald & Hildreth PLC.

**Personnel:**

**Zoraida Justiniano,** General Manager.

**Jesus Belec,** General Sales Manager.

WDWL BMPCDT-20081103ACW GRANTED: 3/9/2009



© 2011 Warren Communications News

**David Baez,** Chief Engineer & Production Manager.

**Rosa Pereles,** Program Director.

**City of License:** Bayamon. **Station DMA:** Puerto Rico.

**Nielsen Data:** Not available.

**WLII-DT**  
**Ch. 11**

**Network Service:** UNV.

**Licensee:** WLII/WSUR License Partnership GP, 1999 Avenue of the Stars, Ste 3050, Los Angeles, CA 90067.

**Studio:** Calle Carazo, No. 62, Guaynabo, PR 00969.

**Mailing Address:** PO Box 7888, Guaynabo, PR 00970.

**Phone:** 787-620-1111. **Fax:** 787-300-5003.

**Web Site:** <http://www.univision.com>

**Technical Facilities:** Channel No. 11 (198-204 MHz). Authorized power: 38-kw visual, aural. Antenna: 1165-ft above av. terrain, 210-ft. above ground, 1880-ft. above sea level.

Latitude	18°	16'	54"
Longitude	66°	06'	46"

**Note:** Latitude and longitude coordinates shown are based on the North American Datum of 1927 (NAD 27) as currently required by the Mass Media Bureau of the FCC.

**Ownership:** Univision Communications Inc. (Group Owner).

**Began Operation:** March 28, 2003. Station broadcasting digitally on its analog channel allotment. Began analog operations: April 22, 1960. Transfer of control to Broadcasting Media Partners Inc. approved by FCC March 27, 2007. Transfer to present owner by Raycom Media Inc. approved by FCC May 23, 2005. Transfer to Univision Communications Inc. by Raycom Media Inc. approved by FCC August 20, 2001, but sale never consummated. Transfer to Raycom Media Inc. by Milton S. Maltz approved by FCC August 13, 1998. Sale to Estrella Brillante Ltd. Co-Partnership by Teleonce Corp. approved by FCC August 5, 1991. Ceased analog operations: June 12, 2009.

**Represented (legal):** Covington & Burling.

**Personnel:**

**Larry Sands**, General Manager.

**Modesto Delgado**, Operations Manager.

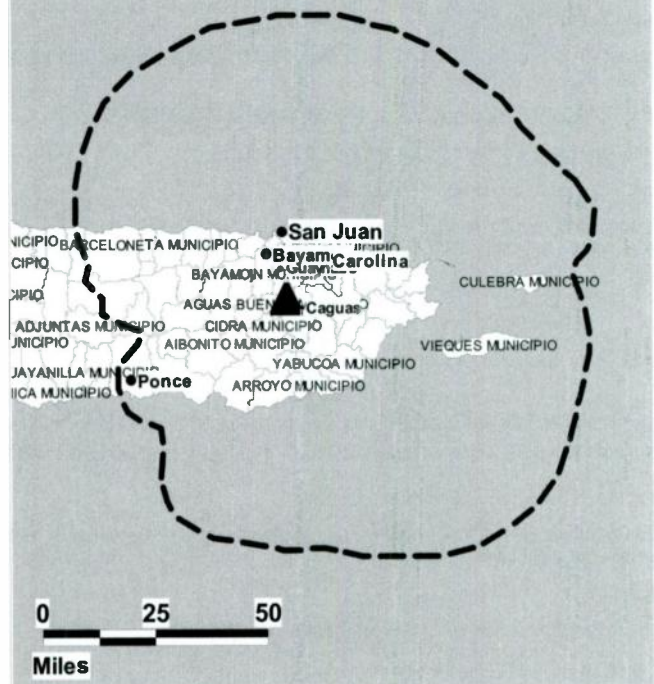
**Carlos Pagan**, General Sales Manager.

**Susanne Ramirez de Arellano**, News Director.

**Andres Diaz**, Chief Engineer.

**Jorge Pietri**, Business Manager.

WLII-DT BMPCDT-20080619AED GRANTED: 11/10/2008



© 2011 Warren Communications News

**Jessica Rodriguez**, Program Director.

**Gerardo Oliveras**, Promotion Manager.

**Manuel Santiago**, Production Manager.

**Nancy Guzman**, Traffic Manager.

**City of License:** Caguas. **Station DMA:** Puerto Rico.

**Nielsen Data:** Not available.

**WRFB**  
**Ch. 51**

**Network Service:** IND.

**Licensee:** R & F Broadcasting Inc., PO Box 1833, Cermica Annex, Carolina, PR 00984-1833.

**Studio:** 1364 Calle Rio Danubio, Sabana Abajo, Carolina, PR 00984-1872.

**Mailing Address:** PO Box 1833, Carolina, PR 00984-1833.

**Phone:** 787-762-5500. **Fax:** 787-752-1825.

**Technical Facilities:** Channel No. 51 (692-698 MHz). Authorized power: 16-kw max. visual, aural. Antenna: 1847-ft above av. terrain, 180-ft. above ground, 2592-ft. above sea level.

Latitude	18°	16'	44"
Longitude	65°	51'	12"

Holds CP for change to 256-kw max. visual; BPCDT-20081118AEZ.

**Note:** Latitude and longitude coordinates shown are based on the North American Datum of 1927 (NAD 27) as currently required by the Mass Media Bureau of the FCC.

**Ownership:** R & F Broadcasting (Group Owner).

**Began Operation:** November 16, 2007. Began analog operations: December 1, 1998. Ceased analog operations: June 12, 2009.

**Personnel:**

**Enrique Sanchez Jr.**, General Manager & Sales Manager.

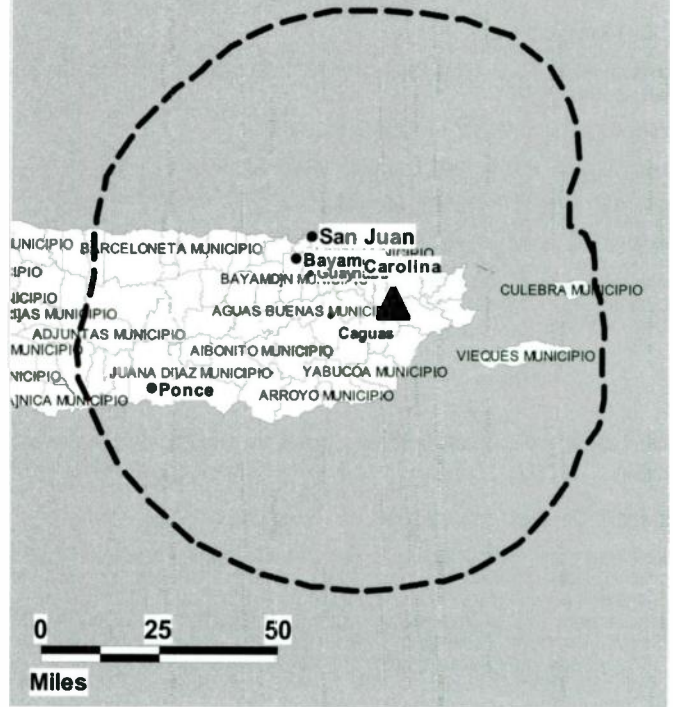
**German Lanzo**, Chief Engineer.

**Michelle Diaz**, Marketing Director.

**City of License:** Carolina. **Station DMA:** Puerto Rico.

**Nielsen Data:** Not available.

WRFB BPCDT-20081118AEZ GRANTED: 3/10/2009



© 2011 Warren Communications News



**WORO-DT**  
**Ch. 13**

**Network Service:** IND.

**Licensee:** The Catholic Apostolic & Roman Church In Puerto Rico, PO Box 9021967, San Juan, PR 00902-1967.

**Studio:** 521328 Ave Iturregui, Carolina, PR 00982-1859.

**Mailing Address:** PO Box 810010, Carolina, PR 00981-0010.

**Phone:** 787-300-5386. **Fax:** 787-300-5387.

**E-mail:** pmiltonrivera@arqsj.org

**Technical Facilities:** Channel No. 13 (210-216 MHz). Authorized power: 38-kw visual, aural. Antenna: 2805-ft above av. terrain, 184-ft. above ground, 3481-ft. above sea level.

Latitude	18°	18'	36"
Longitude	65°	47'	41"

**Note:** Latitude and longitude coordinates shown are based on the North American Datum of 1927 (NAD 27) as currently required by the Mass Media Bureau of the FCC.

**Ownership:** The Catholic, Apostolic & Roman Church In Puerto Rico.

**Began Operation:** October 24, 2004. Station broadcasting digitally on its analog channel allotment. Began analog operations: December 22, 1984. Sale to present owner by WPRV-TV Inc. approved by FCC August 29, 1994. Ceased analog operations: February 17, 2009.

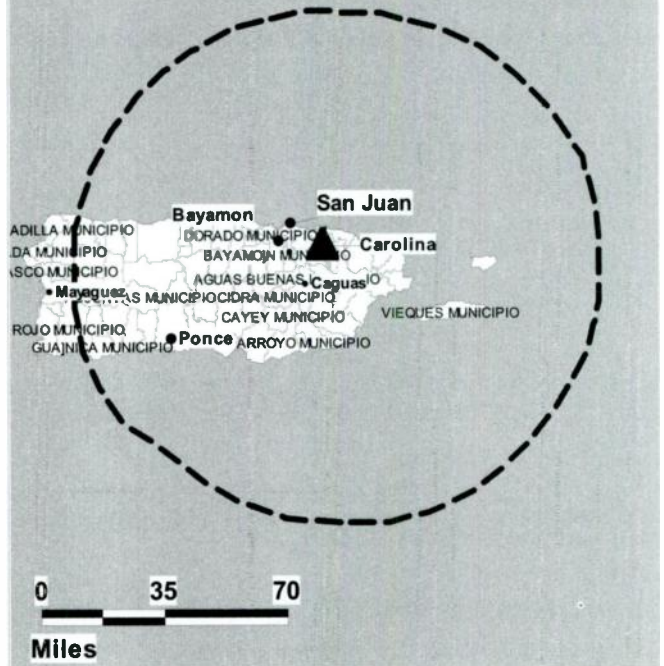
**Represented (legal):** du Treil, Lundin & Rackley Inc.

**Represented (legal):** Reynolds & Manning.

**City of License:** Fajardo. **Station DMA:** Puerto Rico.

**Nielsen Data:** Not available.

WORO-DT BPCDT-20080325AAM GRANTED: 8/28/2008



© 2011 Warren Communications News

**WRUA**  
**Ch. 33**

**Network Service:** IND.

**Licensee:** Eastern Television Corp., via Rexville, Ramos EE-22, Bayamon, PR 00960.

**Studio:** Carretera 167, km 18.9, Bayamon, PR 00960.

**Mailing Address:** PO Box 310, Bayamon, PR 00960-0310.

**Phone:** 787-999-1480; 787-797-3447. **Fax:** 787-999-1488.

**E-mail:** ev34@centennialpr.net

**Technical Facilities:** Channel No. 33 (584-590 MHz). Authorized power: 50-kw max. visual, aural. Antenna: 2782-ft above av. terrain, 167-ft. above ground, 3465-ft. above sea level.

Latitude	18°	18'	36"
Longitude	65°	47'	41"

**Note:** Latitude and longitude coordinates shown are based on the North American Datum of 1927 (NAD 27) as currently required by the Mass Media Bureau of the FCC.

**Ownership:** Eastern Television Corp.

**Began Operation:** February 17, 2009. Began analog operations: February 1, 1995. Sale to present owner by Damarys de Jesus approved by FCC November 8, 1999. Ceased analog operations: February 17, 2009.

**Personnel:**

**Rafael Torres Padilla**, General Manager.

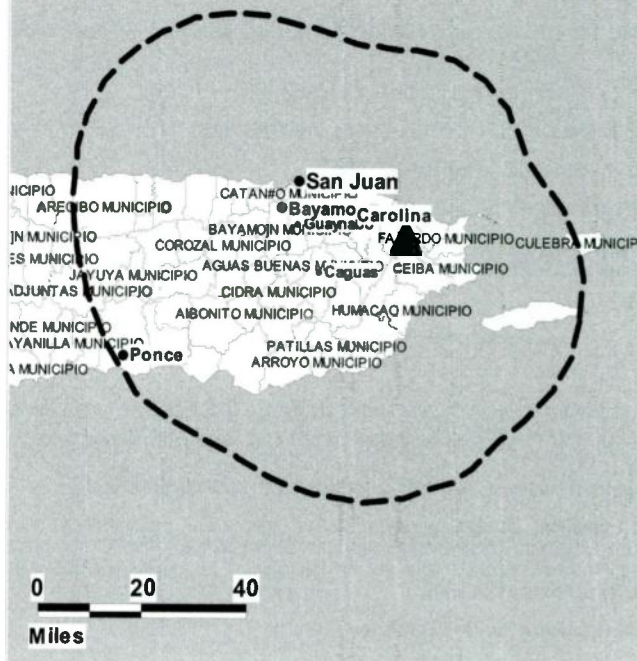
**Jesus Espinoza**, General Sales, Program & Promotions Manager.

**Mickey Linares**, Chief Engineer.

**City of License:** Fajardo. **Station DMA:** Puerto Rico.

**Nielsen Data:** Not available.

WRUA BMPCDT-20080902ABJ GRANTED: 12/2/2008



© 2011 Warren Communications News

**WIDP**  
**Ch. 45**

**Network Service:** IND.

**Licensee:** Ebenezer Broadcasting Group Inc., Aptdo 21065, San Juan, PR 00928.

**Studio:** Aptdo 21065, San Juan, PR 00928.

**Mailing Address:** Aptdo 21065, San Juan, PR 00928.

**Phone:** 787-999-0360. **Fax:** 787-999-1560.

**E-mail:** info@triumfo969fm.com

**Web Site:** http://www.ebnpr.tv

**Technical Facilities:** Channel No. 45 (656-662 MHz). Authorized power: 50.1-kw max. visual, aural. Antenna: 2070-ft above av. terrain, 236-ft. above ground, 2759-ft. above sea level.

Latitude	18°	16'	44"
Longitude	65°	51'	10"

**Note:** Latitude and longitude coordinates shown are based on the North American Datum of 1927 (NAD 27) as currently required by the Mass Media Bureau of the FCC.

**Ownership:** Ebenezer Broadcasting Group Inc. (Group Owner).

**Began Operation:** December 15, 2007. Began analog operations: April 16, 1999.  
Ceased analog operations: June 12, 2009.

**Personnel:**

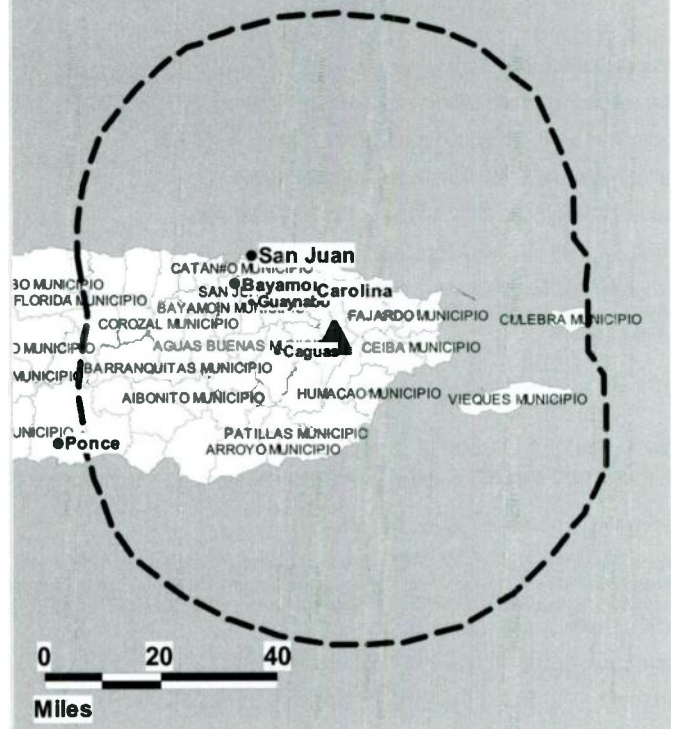
Dennis Rivera, Supervisor.

Brenda Rodriguez, Sales & Marketing.

Rafael Fuentes, Programming & Traffic.

**City of License:** Guayama. **Station DMA:** Puerto Rico.

WIDP BPCDT-19991029AHA GRANTED: 2/14/2001



© 2011 Warren Communications News

Nielsen Data: Not available.

**WVSN**  
**Ch. 49**

**Network Service:** IND.

**Licensee:** La Cadena del Milagro Inc., PO Box 949, Camuy, PR 00627-0949.

**Studio:** Carr No. 2, Km 92.6, Barrio Mendrillo, Camuy, PR 00627.

**Mailing Address:** PO Box 949, Camuy, PR 00627-0949.

**Phone:** 787-262-5400; 787-262-0541. **Fax:** 787-820-4496.

**E-mail:** ventas@cdminternacional.com

**Technical Facilities:** Channel No. 49 (680-686 MHz). Authorized power: 46-kw max. visual, aural. Antenna: 2044-ft above av. terrain, 210-ft. above ground, 2733-ft. above sea level.

Latitude	18°	16'	44"
Longitude	65°	51'	10"

**Note:** Latitude and longitude coordinates shown are based on the North American Datum of 1927 (NAD 27) as currently required by the Mass Media Bureau of the FCC.

**Ownership:** La Cadena del Milagro Inc. (Group Owner).

**Began Operation:** May 8, 2008. Began analog operations: August 1, 1990. Sale to present owner by Tito Atiles Natal approved by FCC June 15, 2000. Sale to Tito Atiles Natal by Bocanegra/Gerald Broadcasting Group Corp. approved by FCC February 15, 2001. Ceased analog operations: June 12, 2009.

**Represented (legal):** Fletcher, Heald & Hildreth PLC.

**Personnel:**

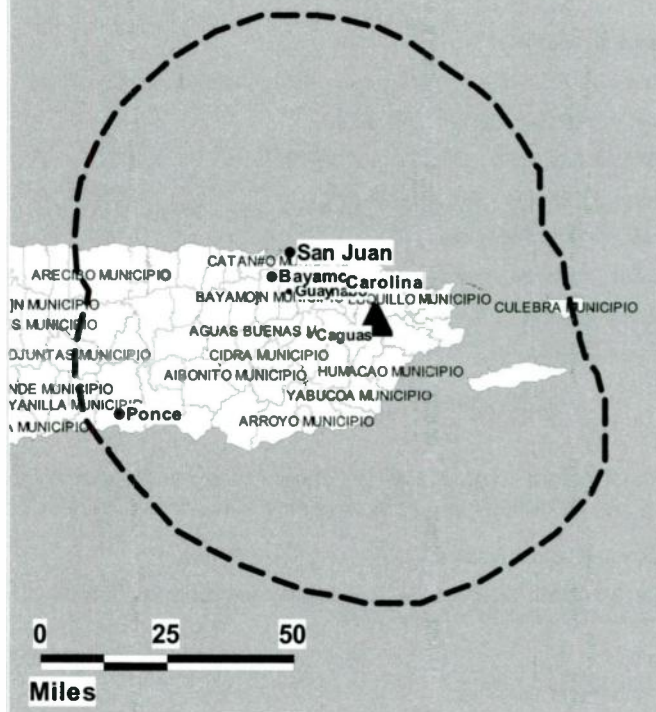
Jose J. Avila, President.

Esteban Paredes, General Manager.

George Figueroa, Chief Engineer.

**City of License:** Humacao. **Station DMA:** Puerto Rico.

WVSN BMPCDT-20060719ACQ GRANTED: 12/13/2006



© 2011 Warren Communications News

Nielsen Data: Not available.

**WNJX-TV**  
**Ch. 23**

**Network Service:** IND.

**Licensee:** Televiscentro of Puerto Rico LLC, 4 Richmond Sq, Ste 200, Providence, RI 02906.

**Studio:** St. Rd. 19, km 0.5, Guaynabo, PR 00966.

**Mailing Address:** PO Box 362050, San Juan, PR 00936-2050.

**Phone:** 787-792-4444. **Fax:** 787-792-6050.

**E-mail:** joe.ramos@wapa-tv.com

**Web Site:** http://www.wapa.tv

**Technical Facilities:** Channel No. 23 (524-530 MHz). Authorized power: 400-kw max. visual, aural. Antenna: 2274-ft above av. terrain, 328-ft. above ground, 3281-ft. above sea level.

Latitude	18°	09'	00"
Longitude	66°	59'	00"

**Note:** Latitude and longitude coordinates shown are based on the North American Datum of 1927 (NAD 27) as currently required by the Mass Media Bureau of the FCC.

**Ownership:** InterMedia Partners VII LP (Group Owner).

**Began Operation:** October 29, 2008. Began analog operations: April 27, 1986. Transfer of control from LIN TV Corp. to present owner approved by FCC February 2, 2007. Ceased analog operations: June 12, 2009.

**Represented (legal):** Willkie Farr & Gallagher LLP.

**Personnel:**

**Jose Ramos**, General Manager.

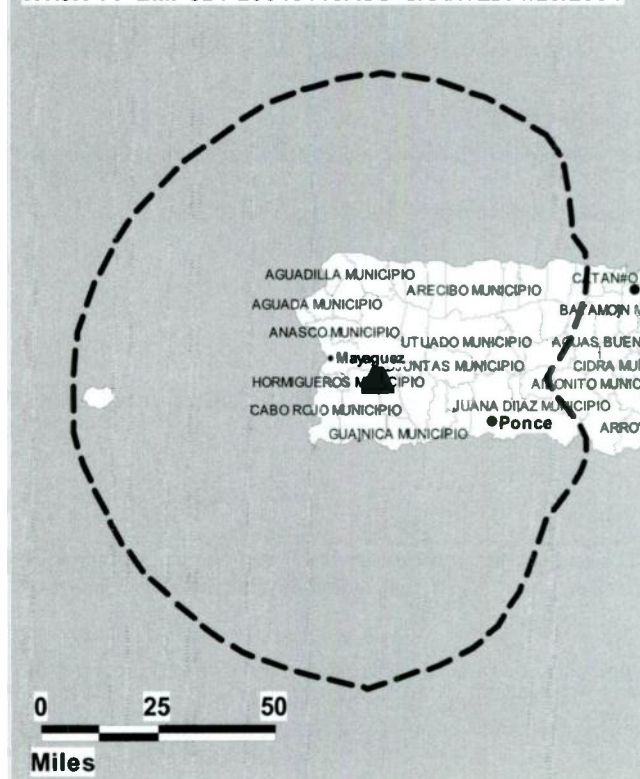
**Enrique Cruz**, Executive Vice President & News Director.

**Jose Guerra**, Vice President, Engineering.

**Jimmy Arteaga**, Vice President, Programming & Promotion.

**Jonathan Garcia**, Vice President, Sales & Marketing.

WNJX-TV BMPCDT-20040115ACG GRANTED: 1/29/2004



© 2011 Warren Communications News

**Maggie Alonso**, Vice President, Production.

**City of License:** Mayaguez. **Station DMA:** Puerto Rico.

**Nielsen Data:** Not available.

**WORA-TV**  
**Ch. 29**

**Network Service:** IND.

**Licensee:** Telecinco Inc., PO Box 43, Ave Gonzalez Clemente No 449, Mayaguez, PR 00681-0043.

**Studio:** Ave Gonzalez Clemente, No 449, Mayaguez, PR 00680.

**Mailing Address:** PO Box 43, Mayaguez, PR 00681-0043.

**Phone:** 787-831-5555; 787-721-4054. **Fax:** 787-833-0075.

**E-mail:** info@woratv.com

**Web Site:** http://www.woratv.com

**Technical Facilities:** Channel No. 29 (560-566 MHz). Authorized power: 1000-kw max. visual, aural. Antenna: 2081-ft above av. terrain, 271-ft. above ground, 3091-ft. above sea level.

Latitude	18°	09'	03.2"
Longitude	66°	59'	21.4"

**Note:** Latitude and longitude coordinates shown are based on the North American Datum of 1927 (NAD 27) as currently required by the Mass Media Bureau of the FCC.

**Ownership:** Telecinco Inc.

**Began Operation:** November 18, 2008. Began analog operations: October 1, 1955. Ceased analog operations: June 12, 2009.

**Represented (legal):** Fletcher, Heald & Hildreth PLC.

**Personnel:**

**Alfredo Ramirez de Arellano**, President.

**Jorge Marxuach**, General Manager.

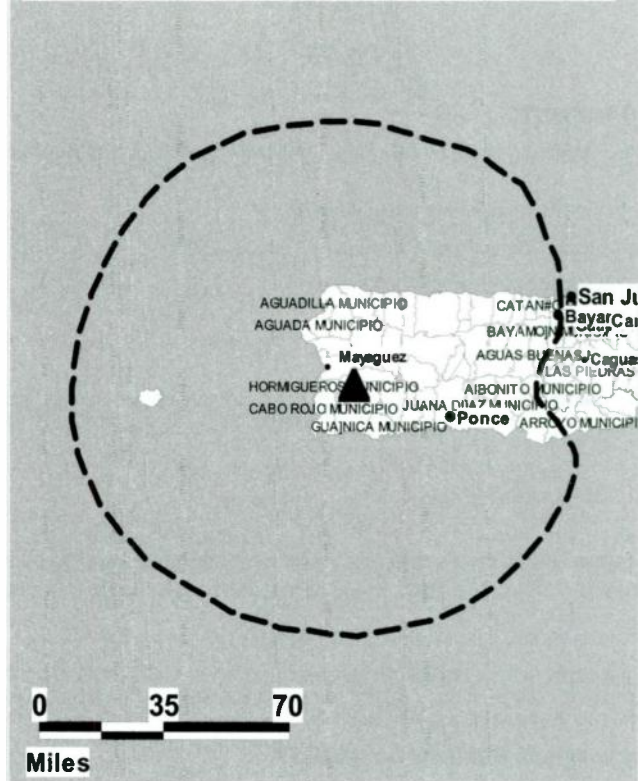
**Lilliam Rodriguez**, Sales Manager.

**Luis Montalvo Gonzalez**, News Director.

**Alexander Luciano**, Engineering Director.

**Aixa Benejan**, Traffic Director.

WORA-TV BMPCDT-20080813AAG GRANTED: 9/24/2008



© 2011 Warren Communications News

**Ramon Guzman**, Production Director.

**City of License:** Mayaguez.

**Nielsen Data:** Not available.

# WECN Ch. 18

**Network Service:** IND.

**Licensee:** Encuentro Christian Network, PO Box 310, Bayamon, PR 00960-0310.

**Studio:** Hwy 167, km 18.9, Bayamon, PR 00960.

**Mailing Address:** PO Box 310, Bayamon, PR 00960-0310.

**Technical Facilities:** Channel No. 18 (494-500 MHz). Authorized power: 50-kw max. visual, aural. Antenna: 466-ft above av. terrain, 131-ft. above ground, 1722-ft. above sea level.

Latitude	18°	17'	34"
Longitude	66°	16'	02"

**Note:** Latitude and longitude coordinates shown are based on the North American Datum of 1927 (NAD 27) as currently required by the Mass Media Bureau of the FCC.

**Ownership:** Encuentro Christian Network Corp. (Group Owner).

**Began Operation:** February 17, 2009. Began analog operations: January 1, 1989. Station off air October 16, 2007 due to technical problems. Returned to air May 13, 2008 at reduced power. Sale to WPBD License Corp. (Pegasus Communications Corp.) approved by FCC May 15, 2001, but never consummated. Sale to present owner by Art Broadcasting Corp. approved by FCC September 2, 1987. Ceased analog operations: February 17, 2009.

**Personnel:**

**Rafael Torres Padilla**, General Manager.

**Jesus Espinoza**, General Sales Manager.

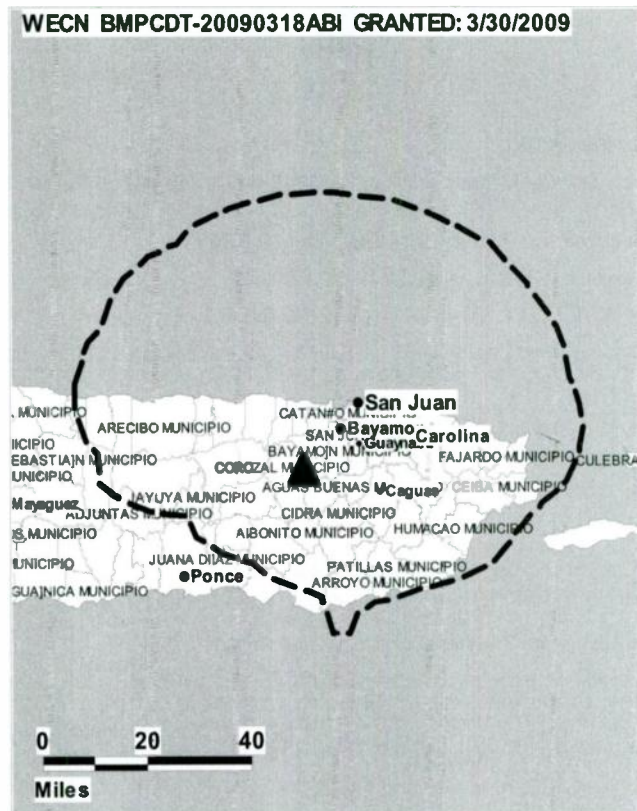
**Mickey Linares Perez**, Chief Engineer.

**Miriam Guzman Rodriguez**, Program & Production Director.

**Raphael Gonzales**, Traffic Manager.

**City of License:** Naranjito. **Station DMA:** Puerto Rico.

WECN BMPCDT-20090318ABI GRANTED: 3/30/2009



© 2011 Warren Communications News

Nielsen Data: Not available.

**WKPV**  
**Ch. 19**

**Network Service:** IND.

**Licensee:** America-CV Station Group Inc., 13001 NW 107th Ave, Hialeah Gardens, FL 33018-1104.

**Studio:** Hippodromo el Comandante, Canovanas, PR 00729.

**Mailing Address:** PO Box 10001, Canovanas, PR 00729.

**Phone:** 787-722-2424; 305-592-4141. **Fax:** 787-256-0320.

**Technical Facilities:** Channel No. 19 (500-506 MHz). Authorized power: 700-kw max. visual, aural. Antenna: 883-ft above av. terrain, 102-ft. above ground, 2136-ft. above sea level.

Latitude	18°	04'	49"
Longitude	66°	44'	53"

**Transmitter:** 1.7-mi. NW of intersection of Rtes. 132 & 386, N of Santo Domingo, Penuelas.

**Note:** Latitude and longitude coordinates shown are based on the North American Datum of 1927 (NAD 27) as currently required by the Mass Media Bureau of the FCC.

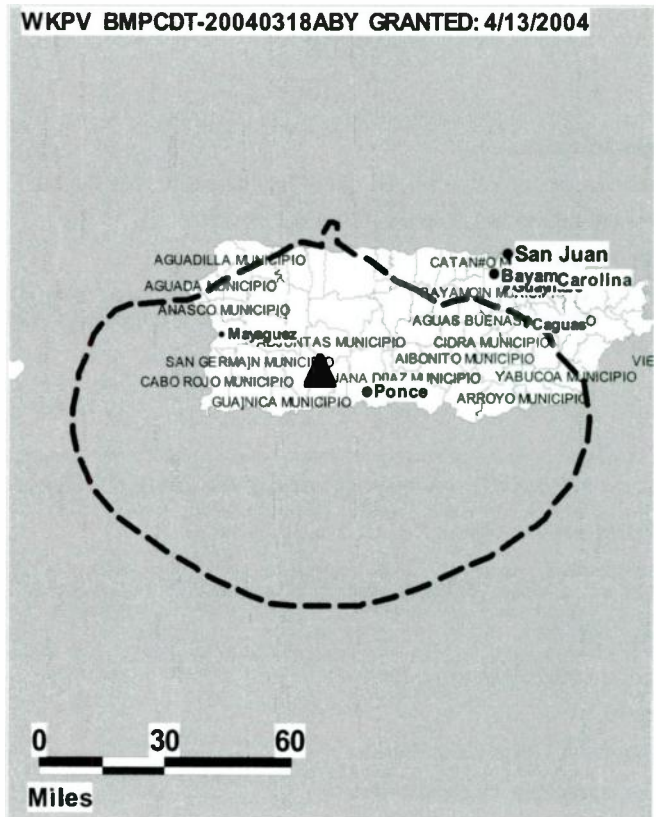
**Ownership:** America-CV Station Group Inc. (Group Owner).

**Began Operation:** October 1, 2008. Began analog operations: August 6, 1985. Ceased analog operations: June 12, 2009. Sale to present owner by Caribevision Holdings Inc. approved by FCC March 24, 2010. Transfer of control by S & E Network Inc. to Caribevision Holdings Inc. from Intermedia Espanol Holdings LLC approved by FCC September 20, 2007. Transfer of control by S & E Network Inc. to Intermedia Partners VII LP from LIN TV Corp. approved by FCC February 2, 2007. Transfer of control by S & E Network Inc. to LIN Television Corp. from Paxson Communications of San Juan Inc. approved by FCC July 20, 2001. Transfer of control by S & E Networks Inc. where Paxson Communications of San Juan Inc. bought out Housing Development Associates SE approved by FCC December 4, 1996. Transfer of control by S & E Network Inc. to Housing Development Associates SE & Paxson Communications of San Juan Inc. from Housing Development Associates SE approved by FCC July 12, 1996. Sale to S & E Network Inc. (then Interstate General Properties LP SE) from Multi-Media Television Inc., approved by FCC September 14, 1994. Sale to Multi-Media Television Inc. from Maria Esther Rivera approved by FCC October 31, 1985. Sale to Maria Esther Rivera from Norman E. Parkhurst III approved by FCC September 27, 1984. Sale to Patricia O'Reilly-Diaz from Norman E. Parkhurst III dismissed by FCC August 14, 1984.

**Represented (legal):** Fletcher, Heald & Hildreth PLC.

**Personnel:**

WKPV BMPCDT-20040318ABY GRANTED: 4/13/2004



© 2011 Warren Communications News

**Jose Ramos**, President & General Manager.

**Enrique Cruz**, Executive Vice President & News Director.

**Jonathan Garcia**, Vice President, Sales & Marketing.

**City of License:** Ponce. **Station DMA:** Puerto Rico.

**Nielsen Data:** Not available.



**WSTE-DT**  
**Ch. 8**

**Network Service:** IND.

**Licensee:** WLII/WSUR License Partnership GP, 5999 Center Dr, Ste 4083, Los Angeles, CA 90045.

**Studio:** Calle Carazo No 62, Guaynabo, PR 00969.

**Mailing Address:** PO Box 7888, Guaynabo, PR 00970.

**Phone:** 787-620-1111; 787-300-5000. **Fax:** 787-300-5101.

**E-mail:** lasnoticias@univision.net

**Technical Facilities:** Channel No. 8 (180-186 MHz). Authorized power: 50-kw visual, aural. Antenna: 289-ft above av. terrain, 220-ft. above ground, 1059-ft. above sea level.

Latitude	18°	02'	52"
Longitude	66°	39'	16"

**Transmitter:** This station has applied to the FCC for Digital Transmission System (DTS) to ensure full signal coverage.

**Note:** Latitude and longitude coordinates shown are based on the North American Datum of 1927 (NAD 27) as currently required by the Mass Media Bureau of the FCC.

**Ownership:** Univision Communications Inc. (Group Owner).

**Began Operation:** June 15, 2007. Began analog operations: February 2, 1958. Sale to present owner by Siete Grande Television Inc. approved by FCC October 11, 2007. Sale to Siete Grande Television Inc. by Channel 7 Inc. approved by FCC August 5, 1991. Transfer of control to Channel 7 Inc. by L. Thomas Muniz approved by FCC September 27, 1985. Ceased analog operations: June 12, 2009.

**Represented (legal):** Pillsbury Winthrop Shaw Pittman LLP.

**Personnel:**


**Larry Sands**, General Manager.

**Andres Diaz**, Chief Engineer.

**Jorge Pietri**, Controller.

**Susanne Ramirez**, News Director.

WSTE-DT BMPCDT-20050119AFS GRANTED: 3/2/2005



© 2011 Warren Communications News

**Nancy Guzman**, Traffic Manager.

**City of License:** Ponce. **Station DMA:** Puerto Rico.

**Nielsen Data:** Not available.

**WSUR-DT**  
**Ch. 9**

**Network Service:** UNV.

**Licensee:** WLII/WSUR License Partnership GP, 1999 Avenue of the Stars, Ste 3050, Los Angeles, CA 90067.

**Studio:** Calle Carazo, No 62, Guaynabo, PR 00969.

**Mailing Address:** PO Box 7888, Guaynabo, PR 00970.

**Phone:** 787-620-1111; 787-300-5000. **Fax:** 787-300-5101.

**E-mail:** lasnoticias@univision.net

**Technical Facilities:** Channel No. 9 (186-192 MHz). Authorized power: 21.6-kw visual, aural. Antenna: 2812-ft above av. terrain, 266-ft. above ground, 4531-ft. above sea level.

Latitude	18°	10'	09"
Longitude	66°	34'	36"

Requests modification of CP for change to 43-kw visual; BMPCDT-20091113ADM.

**Note:** Latitude and longitude coordinates shown are based on the North American Datum of 1927 (NAD 27) as currently required by the Mass Media Bureau of the FCC.

**Ownership:** Univision Communications Inc. (Group Owner).

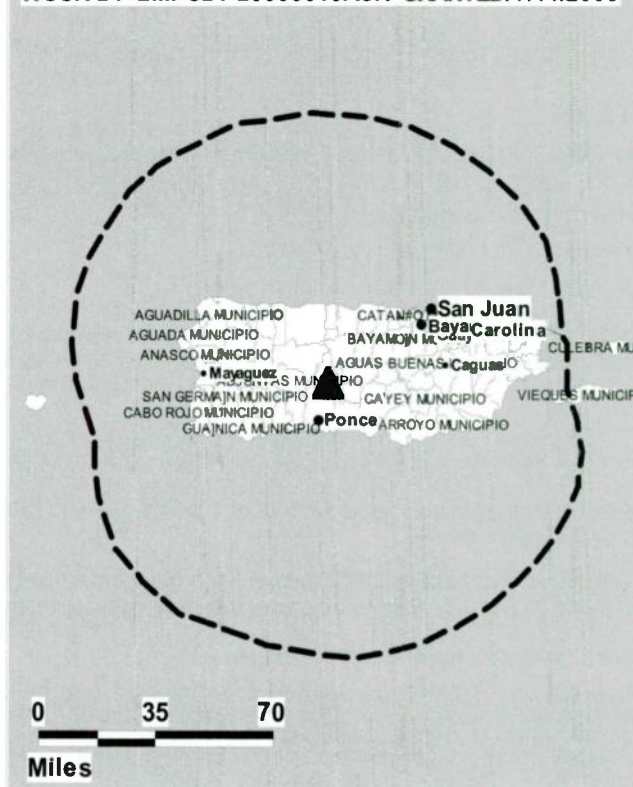
**Began Operation:** August 19, 2003. Station broadcasting digitally on its analog channel allotment. Began analog operations: February 20, 1958. Transfer of control to Broadcasting Media Partners Inc. approved by FCC March 27, 2007. Transfer of control to present owner by Raycom Media Inc. approved by FCC May 23, 2005. Transfer to Univision Communications Inc. by Raycom Media Inc. approved by FCC August 20, 2001, but sale never consummated. Sale to Raycom Media Inc. by Milton S. Maltz approved by FCC August 13, 1998. Ceased analog operations: June 12, 2009.

**Represented (legal):** Covington & Burling.

**Personnel:**

- Larry Sands, General Manager.
- Modesto Delgado, Operations Manager.
- Carlos Pagan, General Sales Manager.
- Susanne Ramirez de Arellano, News Director.
- Andres Diaz, Chief Engineer.
- Jorge Pietri, Business Manager.

WSUR-DT BMPCDT-20080613ACK GRANTED: 7/11/2008



© 2011 Warren Communications News

Jessica Rodriguez, Program Director.

Gerardo Oliveras, Promotion Manager.

Manuel Santiago, Production Manager.

Nancy Guzman, Traffic Manager.

City of License: Ponce. Station DMA: Puerto Rico.

Nielsen Data: Not available.

**WTIN-TV**

**Ch. 15**

**Network Service:** IND.

**Licensee:** Televiscentro of Puerto Rico LLC, 4 Richmond Sq, Ste 200, Providence, RI 02906.

**Studio:** 10th St., B-19, Valpariso, Toa Baja, PR 00949.

**Mailing Address:** 10th St., B-19, Valpariso, Toa Baja, PR 00949.

**Phone:** 787-848-5250.

**Technical Facilities:** Channel No. 15 (476-482 MHz). Authorized power: 380.2-kw max. visual, aural. Antenna: 2753-ft above av. terrain, 141-ft. above ground, 4439-ft. above sea level.

Latitude	18°	10'	10"
Longitude	66°	34'	36"

**Note:** Latitude and longitude coordinates shown are based on the North American Datum of 1927 (NAD 27) as currently required by the Mass Media Bureau of the FCC.

**Ownership:** InterMedia Partners VII LP (Group Owner).

**Began Operation:** October 13, 2008. Began analog operations: December 27, 1985. Transfer of control from LIN TV Corp. to present owner approved by FCC February 2, 2007. Sale to LIN TV Corp. by Laura Nicolau approved by FCC April 27, 2004. Ceased analog operations: June 12, 2009.

**Represented (legal):** Willkie Farr & Gallagher LLP.

**Personnel:**


**Jose Ramos**, President & General Manager.

**Enrique Cruz**, Executive Vice President & News Director.

**Jonathan Garcia**, Vice President, Sales & Marketing.

**Jose Guerra**, Chief Engineer.

WTIN-TV BMPCDT-20040803ABE GRANTED: 10/29/2004



© 2011 Warren Communications News

**City of License:** Ponce. **Station DMA:** Puerto Rico.

**Nielsen Data:** Not available.

# WVOZ-TV

## Ch. 47

**Network Service:** IND.

**Licensee:** International Broadcasting Corp., Urb Antonsanti, Calle Bori 1554, San Juan, PR 00927-6113.

**Studio:** Calle Bori 1554, Urb Antonsanti, San Juan, PR 00927-6113.

**Mailing Address:** Calle Bori 1554, Urb Antonsanti, San Juan, PR 00927-6113.

**Phone:** 787-274-1800. **Fax:** 787-281-9758.

**E-mail:** ingatcv@yahoo.com

**Technical Facilities:** Channel No. 47 (668-674 MHz). Authorized power: 50.1-kw max. visual, aural. Antenna: 810-ft above av. terrain, 98-ft. above ground, 2034-ft. above sea level.

Latitude	18°	04'	50"
Longitude	66°	44'	50"

**Note:** Latitude and longitude coordinates shown are based on the North American Datum of 1927 (NAD 27) as currently required by the Mass Media Bureau of the FCC.

**Ownership:** Pedro Roman Collazo (Group Owner).

**Began Operation:** November 16, 2007. Began analog operations: December 29 1987. Sale to CaribeVision Station Group LLC dismissed by FCC May 1, 2007. Sale to Esperanza Television LLC (William S. Reyner) approved by FCC July 23, 2001 but never consummated. Ceased analog operations: June 12, 2009.

**Represented (legal):** Irwin, Campbell & Tannenwald PC.


**Personnel:**

**Reinaldo Moreira**, Chief Engineer.

**Hector Collazo**, Accountant.

**City of License:** Ponce. **Station DMA:** Puerto Rico.

WVOZ-TV BMPCDT-20060707ADD GRANTED: 10/25/2006



© 2011 Warren Communications News

Nielsen Data: Not available.

**WAPA-TV**  
**Ch. 27**

**Network Service:** IND.

**Licensee:** Televiscentro of Puerto Rico LLC, 4 Richmond Sq, Ste 200, Providence, RI 02906.

**Studio:** State Rd 19, Km 0.5, Guaynabo, PR 00966.

**Mailing Address:** PO Box 362050, San Juan, PR 00936-2050.

**Phone:** 787-792-4444. **Fax:** 787-782-7825.

**E-mail:** joe.ramos@wapa-tv.com

**Web Site:** <http://www.wapa.tv>

**Technical Facilities:** Channel No. 27 (548-554 MHz). Authorized power: 1000-kw max. visual, aural. Antenna: 2605-ft above av. terrain, 787-ft. above ground, 3743-ft. above sea level.

Latitude	18°	06'	42"
Longitude	66°	03'	05"

**Note:** Latitude and longitude coordinates shown are based on the North American Datum of 1927 (NAD 27) as currently required by the Mass Media Bureau of the FCC.

**Ownership:** InterMedia Partners VII LP (Group Owner).

**Began Operation:** June 20, 2006. Began analog operations: March 5, 1954. Transfer of control from LIN TV Corp. to present owner approved by FCC February 2, 2007. Ceased analog operations: June 12, 2009.

**Represented (legal):** Willkie Farr & Gallagher LLP.

**Represented (sales):** Blair Television.

**Personnel:**

Jose Ramos, President & General Manager.


Enrique Cruz, Executive Vice President & News Director.

Jonathan Garcia, Vice President, Sales & Marketing.

Jose Guerra, Vice President, Engineering.

Jimmy Arteaga, Vice President, Programming & Promotion.

WAPA-TV BPCDT-19991027ABH GRANTED: 10/11/2001



© 2011 Warren Communications News

Maggie Alonso, Vice President, Production.

Maria Rodriguez Station Manager.

**City of License:** San Juan. **Station DMA:** Puerto Rico.

**Nielsen Data:** Not available.

**WJPX**  
**Ch. 21**

**Network Service:** IND.

**Licensee:** America-CV Station Group Inc., 13001 NW 107th Ave, Hialeah Gardens, FL 33018-1104.

**Studio:** Urb Bucare, 2020 Calle Turquesa, Guaynabo, PR 00969.

**Mailing Address:** Urb Bucare, 2020 Calle Turquesa, Guaynabo, PR 00969.

**Phone:** 787-999-3200; 305-592-4141. **Fax:** 787-999-3201.

**Technical Facilities:** Channel No. 21 (512-518 MHz). Authorized power: 1000-kw max. visual, aural. Antenna: 1850-ft above av. terrain, 160-ft. above ground, 2558-ft. above sea level.

Latitude	18°	16'	45"
Longitude	65°	51'	14"

**Note:** Latitude and longitude coordinates shown are based on the North American Datum of 1927 (NAD 27) as currently required by the Mass Media Bureau of the FCC.

**Ownership:** America-CV Station Group Inc. (Group Owner).

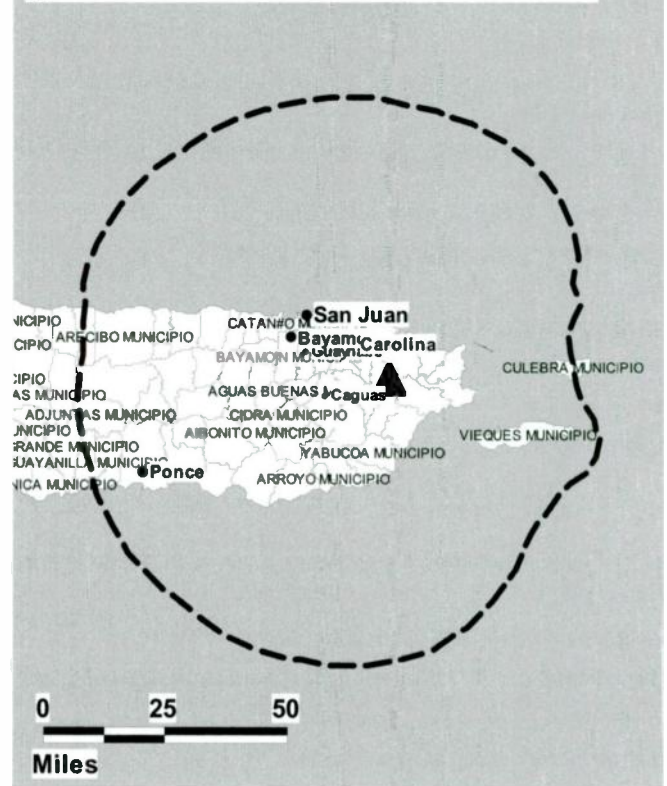
**Began Operation:** June 20, 2006. Began analog operations: February 15, 1987. Ceased analog operations: June 12, 2009. Sale to present owner by Caribevision Holdings Inc. approved by FCC March 24, 2010. Transfer of control by S & E Network Inc. to Caribevision Holdings Inc. from Intermedia Espanol Holdings LLC approved by FCC September 20, 2007. Transfer of control by S & E Network Inc. to Intermedia Partners VII LP from LIN TV Corp. approved by FCC February 2, 2007. Transfer of control by S & E Network Inc. to LIN Television Corp. from Paxson Communications of San Juan Inc. approved by FCC July 20, 2001. Transfer of control by S & E Networks Inc. where Paxson Communications of San Juan Inc. bought out Housing Development Associates SE approved by FCC December 4, 1996. Transfer of control by S & E Network Inc. to Housing Development Associates SE & Paxson Communications of San Juan Inc. from Housing Development Associates SE approved by FCC July 12, 1996. Sale to S & E Network Inc. (then Interstate General Properties LP SE) from Jem Communications Inc. approved by FCC September 14, 1994.

**Represented (legal):** Fletcher, Heald & Hildreth PLC.

**Personnel:**

**Mayda Nazaro,** General Manager & General Sales Manager.

WJPX BMDPDT-20060418AEK GRANTED: 5/10/2006



© 2011 Warren Communications News

**Jorge Figueroa,** Chief Engineer.

**City of License:** San Juan. **Station DMA:** Puerto Rico.

**Nielsen Data:** Not available.

# WKAQ-TV

## Ch. 28

**Network Service:** TMO.

**Licensee:** NBC Telemundo License Co., 1299 Pennsylvania Ave NW, 11th Fl, c/o NBC Inc., Washington, DC 20004.

**Studio:** 383 Roosevelt Ave., Hato Rey, PR 00919.

**Mailing Address:** PO Box 366222, San Juan, PR 00936-6222.

**Phone:** 787-641-2222. **Fax:** 787-641-2177.

**E-mail:** froyd.rivera@nbcuni.com

**Web Site:** <http://www.telemundopr.com>

**Technical Facilities:** Channel No. 28 (554-560 MHz). Authorized power: 924-kw max. visual, aural. Antenna: 2710-ft above av. terrain, 930-ft. above ground, 3874-ft. above sea level.

Latitude	18°	06'	55"
Longitude	66°	03'	11"

Requests CP for change to 925-kw max. visual, 2802-ft above av. terrain, 1027-ft. above ground, 3971-ft. above sea level; BPCDT-20100616ADC.

**Note:** Latitude and longitude coordinates shown are based on the North American Datum of 1927 (NAD 27) as currently required by the Mass Media Bureau of the FCC.

**Ownership:** NBC Universal (Group Owner).

**Began Operation:** January 31, 2002. Began analog operations: March 28, 1954. Ceased analog operations: June 12, 2009.

**Personnel:**

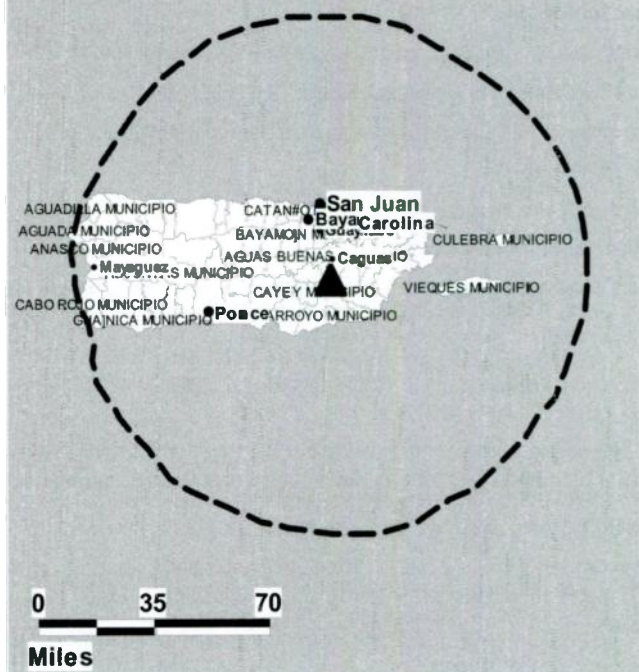
**Hilary Hattler**, Vice President & General Manager.

**Froyd Rivera**, Manager & Program Director.

**Juan Miguel Muniz**, News Director.

**Jose Medina**, Chief Engineer.

WKAQ-TV BPCDT-20010403ABS GRANTED: 8/13/2001



© 2011 Warren Communications News

**Ruben Torre**, Marketing Manager.

**City of License:** San Juan. **Station DMA:** Puerto Rico.

**Nielsen Data:** Not available.

**WSJU-TV**  
**Ch. 31**

**Network Service:** IND.

**Licensee:** Aerco Broadcasting Corp., 1508 Calle Bori, San Juan, PR 00927.

**Studio:** 1508 Calle Bori, Urb Antonsanil, San Juan, PR 00927.

**Mailing Address:** 1508 Calle Bori, Urb. Antonsanil, San Juan, PR 00927.

**Phone:** 787-767-6200.

**E-mail:** angel@aercobroadcasting.com

**Web Site:** http://www.canal30pr.com

**Technical Facilities:** Channel No. 31 (572-578 MHz). Authorized power: 66-kw max. visual, aural. Antenna: 876-ft above av. terrain, 105-ft. above ground, 1581-ft. above sea level.

Latitude	18°	16'	30"
Longitude	66°	05'	36"

**Note:** Latitude and longitude coordinates shown are based on the North American Datum of 1927 (NAD 27) as currently required by the Mass Media Bureau of the FCC.

**Ownership:** Aerco Broadcasting Corp. (Group Owner).

**Began Operation:** February 5, 2004. Began analog operations: January 1, 1987. Ceased analog operations: June 12, 2009.

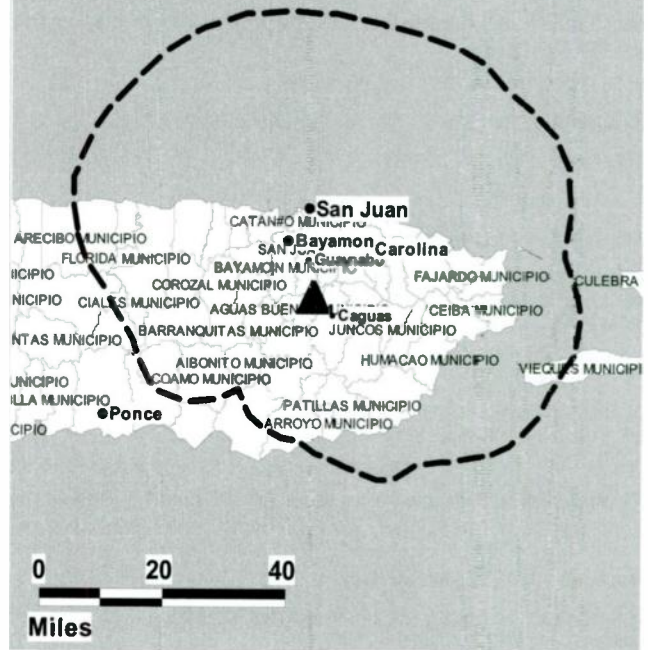
**Personnel:**

Luz Alvarez, General Manager.

**City of License:** San Juan. **Station DMA:** Puerto Rico.

**Nielsen Data:** Not available.

WSJU-TV BMPCDT-20060628ACE GRANTED: 7/25/2006



© 2011 Warren Communications News



**WTCV**  
**Ch. 32**

**Network Service:** IND.

**Licensee:** International Broadcasting Corp., Urb Antonsanti, Calle Bori 1554, San Juan, PR 00927-6113.

**Studio:** Urb Antonsanti, Calle Bori 1554, San Juan, PR 00927-6113.

**Mailing Address:** Urb Antonsanti, Calle Bori 1554, San Juan, PR 00927-6113.

**Phone:** 787-274-1800. **Fax:** 787-281-9758.

**E-mail:** ingatcv@yahoo.com

**Technical Facilities:** Channel No. 32 (578-584 MHz). Authorized power: 3.9-kw max. visual, aural. Antenna: 951-ft above av. terrain, 180-ft. above ground, 1657-ft. above sea level.

Latitude	18°	16'	30"
Longitude	66°	05'	36"

**Note:** Latitude and longitude coordinates shown are based on the North American Datum of 1927 (NAD 27) as currently required by the Mass Media Bureau of the FCC.

**Ownership:** Pedro Roman Collazo (Group Owner).

**Began Operation:** July 20, 2004. Began analog operations: July 29, 1984. Sale to CaribeVision Station Group LLC dismissed by FCC May 1, 2007. Sale to Esperanza Television LLC (William S. Reyner) approved by FCC July 23, 2001, but never consummated. Ceased analog operations: February 17, 2009.

**Represented (legal):** Irwin, Campbell & Tannenwald PC.

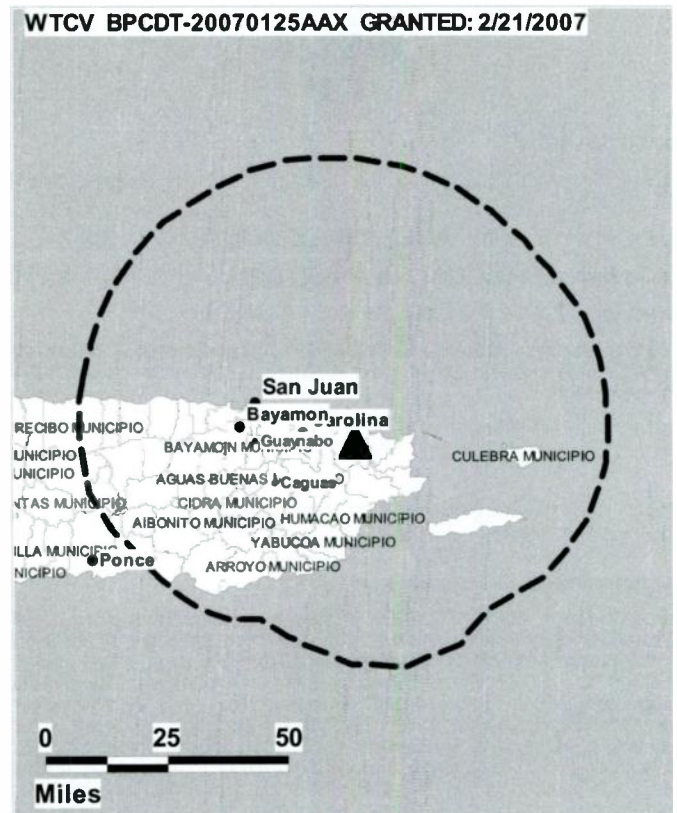
**Personnel:**

**Reinaldo Moreira,** Chief Engineer.

**Hector Collazo,** Accountant.

**City of License:** San Juan. **Station DMA:** Puerto Rico.

WTCV BPCDT-20070125AAX GRANTED: 2/21/2007



© 2011 Warren Communications News

**Nielsen Data:** Not available.

**WJWN-TV**  
**Ch. 39**

**Network Service:** IND.

**Licensee:** America-CV Station Group Inc., 13001 NW 107th Ave, Hialeah Gardens, FL 33018-1104.

**Studio:** Hipodromo el Comandante, Canovanas, PR 00729.

**Mailing Address:** PO Box 10001, Canovanas, PR 00729.

**Phone:** 787-722-2424; 305-592-4141. **Fax:** 787-256-0320.

**Technical Facilities:** Channel No. 39 (320-626 MHz). Authorized power: 700-kw max. visual, aural. Antenna: 2057-ft above av. terrain, 171-ft. above ground, 3064-ft. above sea level.

Latitude	18°	09'	00"
Longitude	66°	59'	00"

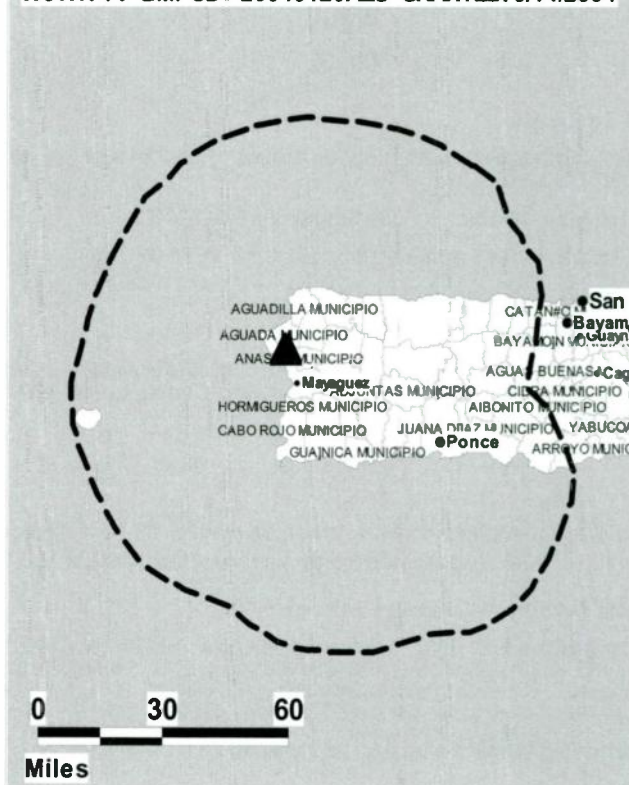
**Note:** Latitude and longitude coordinates shown are based on the North American Datum of 1927 (NAD 27) as currently required by the Mass Media Bureau of the FCC.

**Ownership:** America-CV Station Group Inc. (Group Owner).

**Began Operation:** October 10, 2008. Began analog operations: January 1, 1987. Ceased analog operations: June 12, 2009. Sale to present owner by Caribevision Holdings Inc. approved by FCC March 24, 2010. Transfer of control by S & E Network Inc. to Caribevision Holdings Inc. from Intermedia Espanol Holdings LLC approved by FCC September 20, 2007. Transfer of control by S & E Network Inc. to Intermedia Partners VII LP from LIN TV Corp. approved by FCC February 2, 2007. Transfer of control by S & E Network Inc. to LIN Television Corp. from Paxson Communications of San Juan Inc. approved by FCC July 20, 2001. Transfer of control by S & E Networks Inc. where Paxson Communications of San Juan Inc. bought out Housing Development Associates SE approved by FCC December 4, 1996. Transfer of control by S & E Network Inc. to Housing Development Associates SE & Paxson Communications of San Juan Inc. from Housing Development Associates SE approved by FCC July 12, 1996. Sale to S & E Network Inc. (then Interstate General Properties LP SE) from Tele 38 Inc. approved by FCC September 14, 1994. Transfer of control by Tele 38 Inc. to Haydee Diaz from Jose Cordero & Nayda Nicolau de Colon approved by FCC July 17, 1987. Pro forma sale to Tele 38 Inc. from Jose Cordero & Nayda Nicolau de Colon approved by FCC March 7, 1986.

**Represented (legal):** Fletcher, Heald & Hildreth PLC.

WJWN-TV BMDPDT-20040120AES GRANTED: 5/14/2004



© 2011 Warren Communications News

**City of License:** San Sebastian. **Station DMA:** Puerto Rico.

**Nielsen Data:** Not available.

**WIRS**  
**Ch. 41**

**Network Service:** IND.

**Licensee:** America-CV Station Group Inc., 13001 NW 107th Ave, Hialeah Gardens, FL 33018-1104.

**Studio:** PO Box 310, Bayamon, PR 00960-0310.

**Mailing Address:** PO Box 310, Bayamon, PR 00960-0310.

**Phone:** 787-797-3447; 305-592-4141. **Fax:** 787-799-6444.

**Web Site:** <http://www.cvnetwork.com>

**Technical Facilities:** Channel No. 41 (632-638 MHz). Authorized power: 185-kw max. visual, aural. Antenna: 2730-ft above av. terrain, 126-ft. above ground, 4424-ft. above sea level.

Latitude	18°	10'	10"
Longitude	66°	34'	36"

**Note:** Latitude and longitude coordinates shown are based on the North American Datum of 1927 (NAD 27) as currently required by the Mass Media Bureau of the FCC.

**Ownership:** America-CV Station Group Inc. (Group Owner).

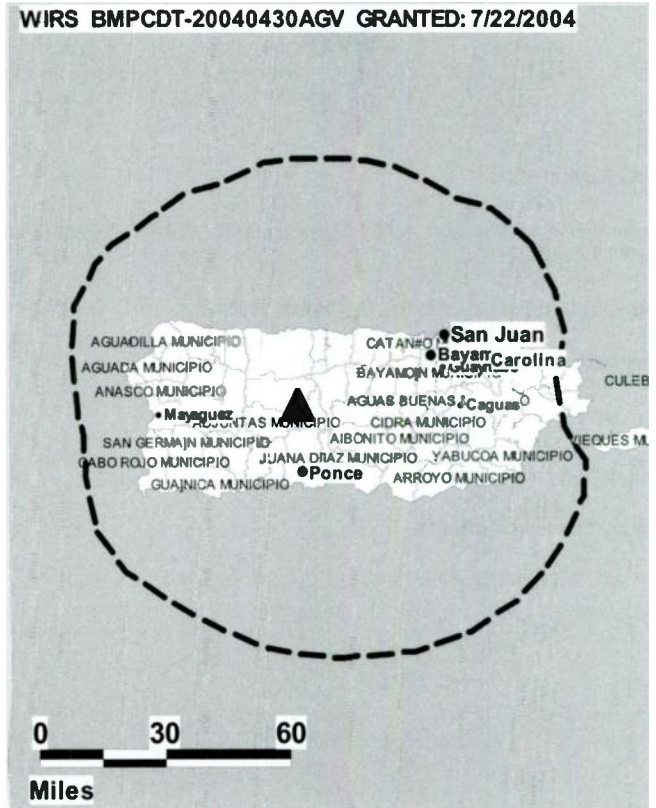
**Began Operation:** October 5, 2008. Began analog operations: December 1, 1991. Ceased analog operations: June 12, 2009. Sale to present owners by Caribevision Holdings Inc. approved by FCC March 24, 2010. Sale to Caribevision Holdings Inc. by InterMedia Partners VII LP approved by FCC September 20, 2007. Transfer of control by Televiscentro of Puerto Rico LLC to InterMedia Partners VII LP from LIN TV Corp. approved by FCC February 2, 2007. Sale to LIN TV Corp. by Maranatha Christian Network approved by FCC December 11, 2003.

**Represented (legal):** Fletcher, Heald & Hildreth PLC.

**City of License:** Yauco. **Station DMA:** Puerto Rico.

**Nielsen Data:** Not available.

WIRS BMPCDT-20040430AGV GRANTED: 7/22/2004



© 2011 Warren Communications News

**WVXF**

**Ch. 17**

**Network Service:** IND.

**Licensee:** Storefront Television, 1040 N. Las Palmas Ave, Building 25, 3rd Fl, Los Angeles, CA 90038.

**Studio:** 2A Estate Peter Mountain Top, St. Thomas, VI 00802.

**Mailing Address:** 8000 Nisky Ctr, Ste 714, St. Thomas, VI 00802.

**Phone:** 340-775-1297; 323-934-8283. **Fax:** 787-793-0371.

**E-mail:** keith@lkkgroup.com; info@wvxftv.com

**Web Site:** <http://www.wvxftv.com>

**Technical Facilities:** Channel No. 17 (488-494 MHz). Authorized power: 4.2-kw max. visual, aural. Antenna: 1489-ft above av. terrain, 59-ft. above ground, 1539-ft. above sea level.

Latitude	18°	21'	26"
Longitude	64°	56'	50"

**Ownership:** Storefront Television LLC (Group Owner).

**Began Operation:** June 12, 2009. Station broadcasting digitally on its analog channel allotment. Sale to present owner by Atlantic Properties Corp. approved by FCC September 27, 2004. Ceased analog operations: June 12, 2009.

**Represented (legal):** Wornble, Carlyle, Sandridge & Rice.

**Personnel:**

**Keith Bass**, General Manager & Chief Engineer.

**Dario Martinez**, Sales Manager.

**City of License:** Charlotte Amalie.

**Nielsen Data:** Not available.

## Virgin Islands — Charlotte Amalie

**WZVI**

**Ch. 43**

**Network Service:** ABC.

**Licensee:** Alpha Broadcasting Corp., 16633 Foltz Pkwy, Strongsville, OH 44149.

**Studio:** Sunny Isle Shopping Center, St. Croix, VI 00823.

**Mailing Address:** 16633 Foltz Pkwy, Strongsville, OH 44149.

**Phone:** 340-778-5008.

**E-mail:** gdratte@hotmail.com; channel8@wsvitv.com

**Web Site:** <http://www.wsvi.tv>

**Technical Facilities:** Channel No. 43 (644-650 MHz). Authorized power: 1.4-kw max. visual, aural. Antenna: 92-ft above av. terrain, 24-ft. above ground, 122-ft. above sea level.

Latitude	18°	20'	43.1"
Longitude	64°	55'	45.2"

**Ownership:** Alpha Broadcasting Corp. (Group Owner).

**Began Operation:** May 17, 2004. Station was built as a digital-only station with no analog operations. Pro forma assignment of license to present owner from Marri Broadcasting LP approved by FCC January 26, 2010.

**Represented (legal):** Wiley Rein LLP.

**Represented (engineering):** Smith & Fisher.

**City of License:** Charlotte Amalie. **Station DMA:** Virgin Islands.

**Nielsen Data:** Not available.

**WCVI-TV**

**Ch. 50**

**Network Service:** CW.

**Grantee:** Virgin Blue Inc., PO Box 24027, Gallows Bay, Christiansted, VI 00824.

**Studio:** One K, Little Princess, St. Croix, VI 00724.

**Mailing Address:** PO Box 24027, Christiansted, VI 00824.

**Phone:** 340-718-9927. **Fax:** 340-718-0712.

**E-mail:** vic@wcvl.tv

**Web Site:** <http://www.wcvl.tv>

**Technical Facilities:** Channel No. 50 (686-692 MHz). Authorized power: 0.656-kw max. visual, aural. Antenna: 1242-ft above av. terrain, 331-ft. above ground, 459-ft. above sea level.

Latitude	17°	44'	53"
Longitude	64°	43'	40"

**Ownership:** Virgin Blue Inc.

**Began Operation:** June 12, 2009. Began analog operations: March 7, 2000. Ceased analog operations: June 12, 2009.

**Personnel:**

**Victor Gold**, General Manager, Chief Engineer & Business Manager.

**Marty Adamshick**, Program Director & Traffic Manager.

**City of License:** Christiansted. **Station DMA:** Virgin Islands.

**Nielsen Data:** Not available.

## Virgin Islands — Christiansted

### WSVI Ch. 20

**Network Service:** ABC.

**Licensee:** Alpha Broadcasting Corp., The Village Mall--M06, Barren Spot, Downstairs, Kingshill, VI 00851.

**Studio:** Sunny Isle Shopping Center, Christiansted, St. Croix, VI 00823.

**Mailing Address:** PO Box 6000, Christiansted, St. Croix, VI 00823.

**Phone:** 340-778-5008. **Fax:** 340-778-5011.

**E-mail:** channel8@wsvitv.com

**Web Site:** <http://www.wsvi.tv>



**Get the industry standard FREE —**

For a no-obligation trial call 800-771-9202 or visit [www.warren-news.com](http://www.warren-news.com)

**Technical Facilities:** Channel No. 20 (506-512 MHz). Authorized power: 1.1-kw max. visual, aural. Antenna: 951-ft above av. terrain, 102-ft. above ground, 1092-ft. above sea level.

Latitude	17°	45'	21"
Longitude	64°	47'	56"

**Ownership:** Alpha Broadcasting Corp.

**Began Operation:** October 30, 2003. Began analog operations: November 10, 1965. Ceased analog operations: June 12, 2009.

**Represented (legal):** Wiley Rein LLP.

**Personnel:**

**David Lampel**, President & General Manager.

**Ruby Vidal**, Office Manager.

**Glen Dratte**, Operations Manager.

**Chester Benjamin**, Chief Engineer.

**Stephen Francis**, Sports Director.

**City of License:** Christiansted. **Station DMA:** Virgin Islands.

**Nielsen Data:** Not available.

# U.S. Public/Educational TV Stations

## Call Letter Index

### K

KACV-TV — Amarillo, TX (8)	p. A-1541	KGTF — Agana, GU (12)	p. A-1552	KRCB — Cotati, CA (23)	p. A-1487
KAET — Phoenix, AZ (8)	p. A-1485	KHCE-TV — San Antonio, TX (16)	p. A-1544	KRIN — Waterloo, IA (35)	p. A-1504
KAFT — Fayetteville, AR (9)	p. A-1486	KHET — Honolulu, HI (11)	p. A-1498	KRMA-TV — Denver, CO (18)	p. A-1490
KAID — Boise, ID (21)	p. A-1498	KHIN — Red Oak, IA (35)	p. A-1504	KRMJ — Grand Junction, CO (18)	p. A-1490
KAKM — Anchorage, AK (8)	p. A-1484	KHNE-TV — Hastings, NE (14)	p. A-1520	KRMT — Denver, CO (40)	p. A-1490
KALO — Honolulu, HI (38)	p. A-1498	KIIN — Iowa City, IA (12)	p. A-1503	KRMU — Durango, CO (20)	p. A-1490
KAMU-TV — College Station, TX (12)	p. A-1542	KIPT — Twin Falls, ID (22)	p. A-1499	KRMZ — Steamboat Springs, CO (10)	p. A-1491
KAWB — Brainerd, MN (28)	p. A-1515	KISU-TV — Pocatello, ID (17)	p. A-1499	KRNE-TV — Merriman, NE (12)	p. A-1520
Kawe — Bemidji, MN (9)	p. A-1515	KITU-TV — Beaumont, TX (33)	p. A-1542	KRSC-TV — Claremore, OK (36)	p. A-1532
KAZQ — Albuquerque, NM (17)	p. A-1523	KIXE-TV — Redding, CA (9)	p. A-1488	KRWG-TV — Las Cruces, NM (23)	p. A-1523
KBDI-TV — Broomfield, CO (13)	p. A-1490	KJRE — Ellendale, ND (20)	p. A-1528	KSCE — El Paso, TX (39)	p. A-1543
KBGS-TV — Billings, MT (16)	p. A-1519	KKAP — Little Rock, AR (36)	p. A-1487	KSIN-TV — Sioux City, IA (28)	p. A-1504
KBHE-TV — Rapid City, SD (26)	p. A-1539	KLCS — Los Angeles, CA (41)	p. A-1488	KSMN — Worthington, MN (15)	p. A-1516
KBIN-TV — Council Bluffs, IA (33)	p. A-1503	KLNE-TV — Lexington, NE (26)	p. A-1520	KSMQ-TV — Austin, MN (20)	p. A-1515
KBME-TV — Bismarck, ND (22)	p. A-1528	KLPA-TV — Alexandria, LA (26)	p. A-1508	KSPS-TV — Spokane, WA (7)	p. A-1549
KBSV — Ceres, CA (15)	p. A-1487	KLPB-TV — Lafayette, LA (23)	p. A-1509	KSRE — Minot, ND (40)	p. A-1529
KBTC-TV — Tacoma, WA (27)	p. A-1549	KLRN — San Antonio, TX (9)	p. A-1544	KSWK — Lakin, KS (8)	p. A-1505
KBYU-TV — Provo, UT (44)	p. A-1545	KLRU — Austin, TX (22)	p. A-1542	KSYS — Medford, OR (8)	p. A-1533
KCDT — Coeur d'Alene, ID (45)	p. A-1498	KLTV — Galveston, TX (23)	p. A-1543	KTCA-TV — St. Paul, MN (34)	p. A-1516
KCET — Los Angeles, CA (28)	p. A-1488	KLTL-TV — Lake Charles, LA (20)	p. A-1509	KTCT-TV — St. Paul, MN (16)	p. A-1516
KCGE-DT — Crookston, MN (16)	p. A-1515	KLTM-TV — Monroe, LA (13)	p. A-1509	KTEH — San Jose, CA (50)	p. A-1489
KCKA — Centralia, WA (19)	p. A-1548	KLTS-TV — Shreveport, LA (24)	p. A-1510	KTEJ — Jonesboro, AR (20)	p. A-1486
KCOS — El Paso, TX (13)	p. A-1543	KLUJ-TV — Harlingen, TX (34)	p. A-1543	KTIN — Fort Dodge, IA (25)	p. A-1503
KCPT — Kansas City, MO (18)	p. A-1518	KLVX-TV — Las Vegas, NV (11)	p. A-1521	KTNE-TV — Alliance, NE (13)	p. A-1519
KCSD-TV — Sioux Falls, SD (24)	p. A-1539	KMBH — Harlingen, TX (38)	p. A-1543	KTNW — Richland, WA (38)	p. A-1548
KCSM-TV — San Mateo, CA (43)	p. A-1489	KMDE — Devils Lake, ND (25)	p. A-1528	KTOO-TV — Juneau, AK (10)	p. A-1485
KCTS-TV — Seattle, WA (9)	p. A-1548	KMEB — Wailuku, HI (10)	p. A-1498	KTSC — Pueblo, CO (8)	p. A-1491
KCWC-DT — Lander, WY (8)	p. A-1551	KMNE-TV — Bassett, NE (7)	p. A-1519	KTSD-TV — Pierre, SD (10)	p. A-1539
KDCK — Dodge City, KS (21)	p. A-1504	KMOS-TV — Sedalia, MO (15)	p. A-1518	KTVR — La Grande, OR (13)	p. A-1533
KDIN-TV — Des Moines, IA (11)	p. A-1503	KMTP-TV — San Francisco, CA (33)	p. A-1489	KTWU — Topeka, KS (11)	p. A-1505
KDSD-TV — Aberdeen, SD (17)	p. A-1538	KNCT — Belton, TX (38)	p. A-1542	KTXT-TV — Lubbock, TX (39)	p. A-1544
KDSE — Dickinson, ND (9)	p. A-1528	KNMD-TV — Santa Fe, NM (9)	p. A-1523	KUAC-TV — Fairbanks, AK (9)	p. A-1485
KDTN — Denton, TX (43)	p. A-1543	KNME-TV — Albuquerque, NM (25)	p. A-1523	KUAS-TV — Tucson, AZ (28)	p. A-1485
KDTP — Holbrook, AZ (11)	p. A-1485	KNPB — Reno, NV (15)	p. A-1521	KUAT-TV — Tucson, AZ (30)	p. A-1485
KEDT — Corpus Christi, TX (23)	p. A-1542	KNXT — Visalia, CA (50)	p. A-1489	KUED — Salt Lake City, UT (42)	p. A-1545
KEET — Eureka, CA (11)	p. A-1487	KOAB-TV — Bend, OR (11)	p. A-1532	KUEN — Ogden, UT (36)	p. A-1545
KEFB — Ames, IA (34)	p. A-1503	KOAC-TV — Corvallis, OR (7)	p. A-1533	KUES — Richfield, UT (19)	p. A-1545
KEMV — Mountain View, AR (13)	p. A-1487	KOCE-TV — Huntington Beach, CA (48)	p. A-1487	KUEW — St. George, UT (18)	p. A-1545
KENW — Portales, NM (32)	p. A-1523	KOED-TV — Tulsa, OK (11)	p. A-1532	KUFM-TV — Missoula, MT (11)	p. A-1519
KEPB-TV — Eugene, OR (29)	p. A-1533	KOET — Eufaula, OK (31)	p. A-1532	KUHT — Houston, TX (8)	p. A-1544
KERA-TV — Dallas, TX (14)	p. A-1542	KOOD — Hays, KS (16)	p. A-1505	KUID-TV — Moscow, ID (12)	p. A-1499
KESD-TV — Brookings, SD (8)	p. A-1538	KOPB-TV — Portland, OR (10)	p. A-1533	KUON-TV — Lincoln, NE (12)	p. A-1520
KETA-TV — Oklahoma City, OK (13)	p. A-1532	KOZJ — Joplin, MO (25)	p. A-1518	KUSD-TV — Vermillion, SD (34)	p. A-1540
KETC — St. Louis, MO (39)	p. A-1519	KOZK — Springfield, MO (23)	p. A-1518	KUSM-TV — Bozeman, MT (8)	p. A-1519
KETG — Arkadelphia, AR (13)	p. A-1486	KPBS — San Diego, CA (30)	p. A-1489	KVCR-DT — San Bernardino, CA (26)	p. A-1488
KETH-TV — Houston, TX (24)	p. A-1543	KPBT-TV — Odessa, TX (38)	p. A-1544	KVIE — Sacramento, CA (9)	p. A-1488
KETS — Little Rock, AR (7)	p. A-1486	KPNE-TV — North Platte, NE (9)	p. A-1520	KVPT — Fresno, CA (40)	p. A-1487
KETZ — El Dorado, AR (10)	p. A-1486	KPSD-TV — Eagle Butte, SD (13)	p. A-1538	KWBN — Honolulu, HI (43)	p. A-1498
KFME — Fargo, ND (13)	p. A-1529	KPTS — Hutchinson, KS (8)	p. A-1505	KWBU-TV — Waco, TX (20)	p. A-1544
KFTS — Klamath Falls, OR (33)	p. A-1533	KPTW — Casper, WY (8)	p. A-1551	KWCM-TV — Appleton, MN (10)	p. A-1515
KGFE — Grand Forks, ND (15)	p. A-1529	KQED — San Francisco, CA (30)	p. A-1489	KWDK — Tacoma, WA (42)	p. A-1549
		KQET — Watsonville, CA (25)	p. A-1490	KWET — Cheyenne, OK (8)	p. A-1532
		KQIN — Davenport, IA (34)	p. A-1503	KWKS — Colby, KS (19)	p. A-1504
		KQSD-TV — Lowry, SD (11)	p. A-1539	KWSE — Williston, ND (51)	p. A-1529



KWSU-TV — Pullman, WA (10)	p. A-1548	WGTE-TV — Toledo, OH (29)	p. A-1531	WMSY-TV — Marion, VA (42)	p. A-1547
KWYP-DT — Laramie, WY (8)	p. A-1552	WGTV — Athens, GA (8)	p. A-1496	WMTJ — Fajardo, PR (16)	p. A-1535
KXNE-TV — Norfolk, NE (19)	p. A-1520	WGK — Kalamazoo, MI (5)	p. A-1514	WMUM-TV — Cochran, GA (7)	p. A-1496
KYIN — Mason City, IA (18)	p. A-1504	WGVU-TV — Grand Rapids, MI (11)	p. A-1514	WMVS — Milwaukee, WI (8)	p. A-1551
KYNE-TV — Omaha, NE (17)	p. A-1521	WHA-TV — Madison, WI (20)	p. A-1550	WMVT — Milwaukee, WI (35)	p. A-1551
KYVE — Yakima, WA (21)	p. A-1549	WHIQ — Huntsville, AL (24)	p. A-1483	WNEC-TV — Buffalo, NY (43)	p. A-1524
KZSD-TV — Martin, SD (8)	p. A-1539	WHLA-TV — La Crosse, WI (30)	p. A-1550	WNEH — Greenwood, SC (18)	p. A-1537
<b>W</b>					
WABW-TV — Pelham, GA (6)	p. A-1497	WHMC — Conway, SC (9)	p. A-1537	WNEO — Alliance, OH (45)	p. A-1530
WACS-TV — Dawson, GA (8)	p. A-1497	WHRM-TV — Wausau, WI (24)	p. A-1551	WNET — Newark, NJ (13)	p. A-1522
WAIQ — Montgomery, AL (27)	p. A-1484	WHRO-TV — Hampton-Norfolk, VA (16)	p. A-1547	WNGH-TV — Chatsworth, GA (33)	p. A-1496
WATC-DT — Atlanta, GA (41)	p. A-1496	WHTJ — Charlottesville, VA (46)	p. A-1546	WNIN — Evansville, IN (9)	p. A-1501
WBCC — Cocoa, FL (30)	p. A-1493	WHUT-TV — Washington, DC (33)	p. A-1492	WNIT — South Bend, IN (35)	p. A-1502
WBEC-TV — Boca Raton, FL (40)	p. A-1493	WHWC-TV — Menomonie, WI (27)	p. A-1550	WNJB — New Brunswick, NJ (8)	p. A-1522
WBGU-TV — Bowling Green, OH (27)	p. A-1530	WHYY-TV — Wilmington, DE (12)	p. A-1492	WNJN — Montclair, NJ (51)	p. A-1522
WBIQ — Birmingham, AL (10)	p. A-1483	WHQ — Demopolis, AL (19)	p. A-1483	WNJS — Camden, NJ (22)	p. A-1522
WBRA-TV — Roanoke, VA (3)	p. A-1548	WILL-TV — Urbana, IL (9)	p. A-1501	WNJT — Trenton, NJ (43)	p. A-1522
WCBB — Augusta, ME (10)	p. A-1510	WIPB — Muncie, IN (23)	p. A-1502	WNMU — Marquette, MI (13)	p. A-1514
WCES-TV — Wrens, GA (6)	p. A-1497	WIPM-TV — Mayaguez, PR (35)	p. A-1535	WNPB-TV — Morgantown, WV (33)	p. A-1550
WCET — Cincinnati, OH (34)	p. A-1530	WIPR-TV — San Juan, PR (43)	p. A-1536	WNPI-DT — Norwood, NY (23)	p. A-1524
WCFE-TV — Plattsburgh, NY (38)	p. A-1525	WITF-TV — Harrisburg, PA (36)	p. A-1534	WNPT — Nashville, TN (8)	p. A-1541
WCIQ — Mount Cheaha State Park, AL (7)	p. A-1484	WITV — Charleston, SC (7)	p. A-1536	WNSC-TV — Rock Hill, SC (15)	p. A-1537
WCML — Alpena, MI (24)	p. A-1513	WJCT — Jacksonville, FL (7)	p. A-1493	WNTV — Greenville, SC (9)	p. A-1537
WCMU-TV — Mount Pleasant, MI (26)	p. A-1515	WJEB-TV — Jacksonville, FL (44)	p. A-1494	WNVG — Fairfax, VA (24)	p. A-1546
WCMV — Cadillac, MI (17)	p. A-1513	WJPM-TV — Florence, SC (45)	p. A-1537	WNVV — Goldvein, VA (30)	p. A-1547
WCMW — Manistee, MI (21)	p. A-1514	WJSP-TV — Columbus, GA (23)	p. A-1496	WNYE-TV — New York, NY (24)	p. A-1524
WCNY-TV — Syracuse, NY (25)	p. A-1525	WJWJ-TV — Beaufort, SC (44)	p. A-1536	WOSU-TV — Columbus, OH (38)	p. A-1531
WCPB — Salisbury, MD (28)	p. A-1512	WKAR-TV — East Lansing, MI (40)	p. A-1514	WOUB-TV — Athens, OH (27)	p. A-1530
WCTE — Cookeville, TN (22)	p. A-1540	WKAS — Ashland, KY (26)	p. A-1505	WOUC-TV — Cambridge, OH (35)	p. A-1530
WCVB-TV — Richmond, VA (42)	p. A-1547	WKGB-TV — Bowling Green, KY (48)	p. A-1506	WPBA — Atlanta, GA (21)	p. A-1496
WCVN-TV — Covington, KY (24)	p. A-1506	WKHA — Hazard, KY (16)	p. A-1506	WPBO — Portsmouth, OH (43)	p. A-1531
WCVW — Richmond, VA (44)	p. A-1547	WKLE — Lexington, KY (42)	p. A-1506	WPBS-DT — Watertown, NY (41)	p. A-1525
WDCQ-TV — Bad Axe, MI (15)	p. A-1513	WKMA-TV — Madisonville, KY (42)	p. A-1507	WPBT — Miami, FL (18)	p. A-1494
WDIQ — Dozier, AL (11)	p. A-1483	WKMJ-TV — Louisville, KY (38)	p. A-1507	WPBY-TV — Huntington, WV (34)	p. A-1549
WDPB — Seaford, DE (44)	p. A-1492	WKMR — Morehead, KY (15)	p. A-1507	WPNE-TV — Green Bay, WI (42)	p. A-1550
WDSC-TV — New Smyrna Beach, FL (33)	p. A-1494	WKMU — Murray, KY (36)	p. A-1507	WPSU-TV — Clearfield, PA (15)	p. A-1534
WDSE — Duluth, MN (8)	p. A-1516	WKNO — Memphis, TN (29)	p. A-1541	WPTD — Dayton, OH (16)	p. A-1531
WDTI — Indianapolis, IN (44)	p. A-1502	WKOH — Owensboro, KY (30)	p. A-1508	WPTO — Oxford, OH (28)	p. A-1531
WEAO — Akron, OH (50)	p. A-1529	WKON — Owenton, KY (44)	p. A-1508	WQEC — Quincy, IL (34)	p. A-1501
WEBA-TV — Allendale, SC (33)	p. A-1536	WKOP-TV — Knoxville, TN (17)	p. A-1540	WQED — Pittsburgh, PA (13)	p. A-1535
WEDH — Hartford, CT (45)	p. A-1491	WKPC-TV — Louisville, KY (17)	p. A-1507	WQLN — Erie, PA (50)	p. A-1534
WEDN — Norwich, CT (9)	p. A-1492	WKPD — Paducah, KY (41)	p. A-1508	WQPT-TV — Moline, IL (23)	p. A-1500
WEDU — Tampa, FL (13)	p. A-1495	WKPI-TV — Pikeville, KY (24)	p. A-1508	WQTO — Ponce, PR (25)	p. A-1536
WEDW — Bridgeport, CT (49)	p. A-1491	WKSO-TV — Somerset, KY (14)	p. A-1508	WRET-TV — Spartanburg, SC (43)	p. A-1538
WEDY — New Haven, CT (6)	p. A-1491	WKYU-TV — Bowling Green, KY (18)	p. A-1506	WRJA-TV — Sumter, SC (28)	p. A-1538
WEIQ — Mobile, AL (41)	p. A-1484	WKZT-TV — Elizabethtown, KY (43)	p. A-1506	WRLK-TV — Columbia, SC (32)	p. A-1537
WEIU-TV — Charleston, IL (50)	p. A-1499	WLAE-TV — New Orleans, LA (31)	p. A-1509	WRPT-DT — Hibbing, MN (31)	p. A-1516
WEKW-TV — Keene, NH (49)	p. A-1521	WLED-TV — Littleton, NH (48)	p. A-1521	WSBE-TV — Providence, RI (21)	p. A-1536
WELU — Aguadilla, PR (34)	p. A-1535	WLEF-TV — Park Falls, WI (36)	p. A-1551	WSBN-TV — Norton, VA (32)	p. A-1547
WENH-TV — Durham, NH (11)	p. A-1521	WLW — Garden City, NY (21)	p. A-1524	WSEC — Jacksonville, IL (15)	p. A-1500
WETA-TV — Washington, DC (27)	p. A-1492	WLJT-DT — Lexington, TN (47)	p. A-1540	WSIU-TV — Carbondale, IL (8)	p. A-1499
WETK — Burlington, VT (32)	p. A-1545	WLPB-TV — Baton Rouge, LA (25)	p. A-1509	WSKA — Corning, NY (30)	p. A-1524
WETP-TV — Sneedville, TN (41)	p. A-1541	WLRN-TV — Miami, FL (20)	p. A-1494	WSKG-TV — Binghamton, NY (42)	p. A-1524
WFIQ — Florence, AL (22)	p. A-1483	WLVT-TV — Allentown, PA (39)	p. A-1534	WSRE — Pensacola, FL (31)	p. A-1495
WFME-TV — West Milford, NJ (29)	p. A-1523	WMAB-TV — Mississippi State, MS (10)	p. A-1518	WSWP-TV — Grandview, WV (10)	p. A-1549
WFPT — Frederick, MD (28)	p. A-1511	WMAE-TV — Booneville, MS (12)	p. A-1517	WTCE-TV — Fort Pierce, FL (38)	p. A-1493
WFSG — Panama City, FL (38)	p. A-1494	WMAH-TV — Biloxi, MS (16)	p. A-1516	WTCI — Chattanooga, TN (29)	p. A-1540
WFSU-TV — Tallahassee, FL (32)	p. A-1495	WMAO-TV — Greenwood, MS (25)	p. A-1517	WTGL — Leesburg, FL (46)	p. A-1494
WFUM — Flint, MI (28)	p. A-1514	WMAU-TV — Bude, MS (18)	p. A-1517	WTIU — Bloomington, IN (14)	p. A-1501
WFWA — Fort Wayne, IN (40)	p. A-1501	WMAV-TV — Oxford, MS (36)	p. A-1518	WTJX-TV — Charlotte Amalie, VI (44)	p. A-1552
WFYI — Indianapolis, IN (21)	p. A-1502	WMAW-TV — Meridian, MS (44)	p. A-1517	WTJX-TV — Charlotte Amalie, VI (44)	p. A-1552
WGBH-TV — Boston, MA (19)	p. A-1512	WMEA-TV — Biddeford, ME (45)	p. A-1510	WTTW — Chicago, IL (47)	p. A-1500
WGBX-TV — Boston, MA (43)	p. A-1512	WMEB-TV — Orono, ME (9)	p. A-1510	WTVI — Charlotte, NC (11)	p. A-1526
WGBY-TV — Springfield, MA (22)	p. A-1512	WMEC — Macomb, IL (21)	p. A-1500	WTVP — Peoria, IL (46)	p. A-1501
WGCU — Fort Myers, FL (31)	p. A-1493	WMED-TV — Calais, ME (10)	p. A-1510	WTVS — Detroit, MI (43)	p. A-1513
WGIQ — Louisville, AL (44)	p. A-1484	WMEM-TV — Presque Isle, ME (10)	p. A-1511	WTVV — Memphis, TN (23)	p. A-1541
WGPT — Oakland, MD (36)	p. A-1512	WMFE-TV — Orlando, FL (23)	p. A-1494	WUFT — Gainesville, FL (36)	p. A-1493
		WMHT — Schenectady, NY (34)	p. A-1525	WUJA — Caguas, PR (48)	p. A-1535
		WMPB — Baltimore, MD (29)	p. A-1511	WUNC-TV — Chapel Hill, NC (59)	p. A-1526
		WMPN-TV — Jackson, MS (20)	p. A-1517	WUND-TV — Edenton, NC (20)	p. A-1527
		WMPT — Annapolis, MD (42)	p. A-1511	WUNE-TV — Linville, NC (17)	p. A-1527

## Public/ETV Stations

---

WUNF-TV—Asheville, NC (25) . . . . .	p. A-1526	WUSI-TV—Olney, IL (19) . . . . .	p. A-1500	WWPB—Hagerstown, MD (44) . . . . .	p. A-1511
WUNG-TV—Concord, NC (44) . . . . .	p. A-1526	WVAN-TV—Savannah, GA (9) . . . . .	p. A-1497	WXEL-TV—West Palm Beach, FL (27) . . . . .	p. A-1495
WUNJ-TV—Wilmington, NC (29) . . . . .	p. A-1528	WVER—Rutland, VT (9) . . . . .	p. A-1546	WXGA-TV—Waycross, GA (8) . . . . .	p. A-1497
WUNK-TV—Greenville, NC (23) . . . . .	p. A-1527	WVIA-TV—Scranton, PA (41) . . . . .	p. A-1535	WXXI-TV—Rochester, NY (16) . . . . .	p. A-1525
WUNL-TV—Winston-Salem, NC (32) . . . . .	p. A-1528	WVIZ—Cleveland, OH (26) . . . . .	p. A-1530	WYBE—Philadelphia, PA (35) . . . . .	p. A-1534
WUNM-TV—Jacksonville, NC (19) . . . . .	p. A-1527	WVPT—Staunton, VA (11) . . . . .	p. A-1548	WYCC—Chicago, IL (21) . . . . .	p. A-1500
WUNP-TV—Roanoke Rapids, NC (36) . . . . .	p. A-1527	WVPY—Front Royal, VA (21) . . . . .	p. A-1546	WYDN—Worcester, MA (47) . . . . .	p. A-1513
WUNU—Lumberton, NC (31) . . . . .	p. A-1527	WVTA—Windsor, VT (24) . . . . .	p. A-1546	WYES-TV—New Orleans, LA (11) . . . . .	p. A-1510
WUNW-DT—Canton, NC (27) . . . . .	p. A-1526	WVTB—St. Johnsbury, VT (18) . . . . .	p. A-1546	WYIN—Gary, IN (17) . . . . .	p. A-1502
WUSF-TV—Tampa, FL (34) . . . . .	p. A-1495	WVUT—Vincennes, IN (22) . . . . .	p. A-1502		

# Public/Educational TV Stations

Personnel, facilities and other data as of October 1, 2010

## Alabama

### WBIQ Birmingham Ch. 10

**Licensee:** Alabama Educational Television Commission, 2112 11th Ave S, Ste 400, Birmingham, AL 35205.

**Studios:** 2112 11th Ave S, Ste 400, Birmingham, AL 35205; 1255 Madison Ave, Montgomery, AL 36107.

**Mailing Address:** 2112 11th Ave S, Ste 400, Birmingham, AL 35205.

**Phones:** 205-328-8756; 800-239-5233. **Fax:** 205-251-2192.

**Email:** mckenzie@aptv.org **Web Site:** http://www.aptv.org

**Technical Facilities:** Channel No. 10 (192-198 MHz). Authorized power: 3-kw visual, aural. Antenna: 1398-ft. above av. terrain, 1072-ft. above ground, 2019-ft. above sea level.

Latitude	33°	29'	04"
Longitude	86°	48'	25"

Holds CP for change to channel number 39, 1000-kw max. visual, 1199-ft. above av. terrain, 873-ft. above ground, 1820-ft. above sea level; BPEDT-20100406AAQ.

**Note:** Latitude and longitude coordinates shown are based on the North American Datum of 1927 (NAD 27) as currently required by the Mass Media Bureau of the FCC.

**Ownership:** Alabama Educational Television Commission.

**Began Operation:** February 17, 2009. Station broadcasting digitally on its analog channel allotment. Began analog operations: April 28, 1955. Ceased analog operations: February 17, 2009.

#### Personnel:

**Allan Pizzato,** Executive Director.  
**Charlie Grantham,** Chief Operating Officer.  
**Jon Beans,** News Director.  
**Wendel Wood,** Broadcast Engineering Director.  
**Pauline Howland,** Deputy Director & Chief Financial Officer.  
**Dorothy McDonald,** Assistant Programming Director.  
**Mike McKenzie,** Public Information & Promotions Director.  
**Duane Johnson,** Special Events Manager.  
**John Brady,** Development Director.  
**Bob Corley,** Montgomery Production Center Director.

### WIIQ Demopolis Ch. 19

**Licensee:** Alabama Educational Television Commission, 2112 11th Ave S, Ste 400, Birmingham, AL 35205.

**Studios:** 1255 Madison Ave, Montgomery, AL 36107; 2112 11th Ave S, Ste 400, Birmingham, AL 35205.

**Mailing Address:** 2112 11th Ave S, Ste 400, Birmingham, AL 35205.

**Phones:** 205-328-8756; 800-239-5233. **Fax:** 205-251-2192.

**Email:** mckenzie@aptv.org **Web Site:** http://www.aptv.org

**Technical Facilities:** Channel No. 19 (500-506 MHz). Authorized power: 1000-kw max. visual, aural. Antenna: 1067-ft. above av. terrain, 972-ft. above ground, 1205-ft. above sea level.

Latitude	32°	21'	45"
Longitude	87°	52'	30.5"

**Note:** Latitude and longitude coordinates shown are based on the North American Datum of 1927 (NAD 27) as currently required by the Mass Media Bureau of the FCC.

**Ownership:** Alabama Educational Television Commission.

**Began Operation:** October 15, 2003. Began analog operations: September 13, 1970. Ceased analog operations: February 17, 2009.

#### Personnel:

**Allan Pizzato,** Executive Director.  
**Charlie Grantham,** Chief Operating Officer.  
**Jon Beans,** News Director.  
**Wendel Wood,** Broadcast Engineering Director.  
**Pauline Howland,** Deputy Director & Chief Financial Officer.  
**Dorothy McDonald,** Assistant Programming Director.  
**Mike McKenzie,** Public Information & Promotions Director.  
**Duane Johnson,** Special Events Manager.  
**John Brady,** Development Director.  
**Bob Corley,** Montgomery Production Center Director.

### WDIQ Dozier Ch. 11

**Licensee:** Alabama Educational Television Commission, 2112 11th Ave S, Ste 400, Birmingham, AL 35205.

**Studio:** 2112 11th Ave S, Ste 400, Birmingham, AL 35205.

**Mailing Address:** 2112 11th Ave S, Ste 400, Birmingham, AL 35205.

**Phones:** 205-328-8756; 800-239-5233. **Fax:** 205-251-2192.

**Email:** mckenzie@aptv.org **Web Site:** http://www.aptv.org

**Technical Facilities:** Channel No. 11 (198-204 MHz). Authorized power: 1.3-kw visual, aural. Antenna: 702-ft. above av. terrain, 561-ft. above ground, 1066-ft. above sea level.

Latitude	31°	33'	16"
Longitude	86°	23'	32"

Holds CP for change to channel number 10, 30-kw visual, 738-ft. above av. terrain, 595-ft. above ground, 1100-ft. above sea level; BMPEDT-20080619AGY.

**Note:** Latitude and longitude coordinates shown are based on the North American Datum of 1927 (NAD 27) as currently required by the Mass Media Bureau of the FCC.

**Ownership:** Alabama Educational Television Commission.

**Began Operation:** June 18, 2006. Began analog operations: August 8, 1956. Ceased analog operations: February 17, 2009.

#### Personnel:

**Allan Pizzato,** Executive Director.  
**Charlie Grantham,** Chief Operating Officer.  
**Jon Beans,** News Director.  
**Wendel Wood,** Broadcast Engineering Director.  
**Pauline Howland,** Deputy Director & Chief Financial Officer.  
**Dorothy McDonald,** Assistant Programming Director.  
**Mike McKenzie,** Public Information & Promotions Director.  
**Duane Johnson,** Special Events Manager.  
**John Brady,** Development Director.  
**Bob Corley,** Montgomery Production Center Director.

### WFIQ Florence Ch. 22

**Licensee:** Alabama Educational Television Commission, 2112 11th Ave S, Ste 400, Birmingham, AL 35205.

**Studios:** 1255 Madison Ave, Montgomery, AL 36107; 2112 11th Ave S, Ste 400, Birmingham, AL 35205.

**Mailing Address:** 2112 11th Ave S, Ste 400, Birmingham, AL 35205.

**Phones:** 205-328-8756; 800-239-5233. **Fax:** 205-251-2192.

**Email:** mckenzie@aptv.org **Web Site:** http://www.aptv.org

**Technical Facilities:** Channel No. 22 (518-524 MHz). Authorized power: 418.8-kw max. visual, aural. Antenna: 681-ft. above av. terrain, 508-ft. above ground, 1413-ft. above sea level.

Latitude	34°	34'	41"
Longitude	87°	47'	02"

Holds CP for change to 650-kw max. visual; BPEDT-20080619AGU.

**Transmitter:** Hwy. 65, 4-mi. NE of Frankfort.

**Note:** Latitude and longitude coordinates shown are based on the North American Datum of 1927 (NAD 27) as currently required by the Mass Media Bureau of the FCC.

**Ownership:** Alabama Educational Television Commission.

**Began Operation:** February 17, 2009. Began analog operations: August 9, 1967. Ceased analog operations: February 17, 2009.

#### Personnel:

**Allan Pizzato,** Executive Director.  
**Charlie Grantham,** Chief Operating Officer.  
**Jon Beans,** News Director.  
**Wendel Wood,** Broadcast Engineering Director.  
**Pauline Howland,** Deputy Director & Chief Financial Officer.  
**Dorothy McDonald,** Assistant Programming Director.  
**Mike McKenzie,** Public Information & Promotions Director.  
**Duane Johnson,** Special Events Manager.  
**Bob Corley,** Montgomery Production Center Director.  
**John Brady,** Development Director.

### WHIQ Huntsville Ch. 24

**Licensee:** Alabama Educational Television Commission, 2112 11th Ave S, Ste 400, Birmingham, AL 35205.

**Studios:** 1255 Madison Ave, Montgomery, AL 36107; 2112 11th Ave S, Ste 400, Birmingham, AL 35205.

**Mailing Address:** 2112 11th Ave S, Ste 400, Birmingham, AL 35205.

## Alabama — Public/ETV Stations

Phones: 205-328-8756; 800-239-5233. Fax: 205-251-2192.

Email: [mckenzie@aptv.org](mailto:mckenzie@aptv.org) Web Site: <http://www.aptv.org>

**Technical Facilities:** Channel No. 24 (530-536 MHz). Authorized power: 396-kw max. visual, aural. Antenna: 1110-ft above av. terrain, 292-ft. above ground, 1890-ft. above sea level.

Latitude 34° 44' 13"  
Longitude 86° 31' 45"

**Transmitter:** 706 Read Dr. SE.

**Note:** Latitude and longitude coordinates shown are based on the North American Datum of 1927 (NAD 27) as currently required by the Mass Media Bureau of the FCC.

**Ownership:** Alabama Educational Television Commission.

**Began Operation:** February 17, 2009. Began analog operations: November 15, 1965. Ceased analog operations: February 17, 2009.

### Personnel:

Allan Pizzato, Executive Director.

Charlie Grantham, Chief Operating Officer.

Jon Beans, News Director.

Wendel Wood, Broadcast Engineering Director.

Pauline Howland, Deputy Director & Chief Financial Officer.

Dorothy McDonald, Assistant Programming Director.

Mike McKenzie, Public Information & Promotions Director.

Duane Johnson, Special Events Manager.

John Brady, Development Director.

Bob Corley, Montgomery Production Center Director.

## WGIQ Louisville Ch. 44

**Licensee:** Alabama Educational Television Commission, 2112 11th Ave S, Ste 400, Birmingham, AL 35205.

**Studios:** 2112 11th Ave S, Ste 400, Birmingham, AL 35205; 1255 Madison Ave, Montgomery, AL 36107.

**Mailing Address:** 2112 11th Ave S, Ste 400, Birmingham, AL 35205.

Phones: 205-328-8756; 800-239-5233. Fax: 205-251-2192.

Email: [mckenzie@aptv.org](mailto:mckenzie@aptv.org) Web Site: <http://www.aptv.org>

**Technical Facilities:** Channel No. 44 (650-656 MHz). Authorized power: 925-kw max. visual, aural. Antenna: 860-ft above av. terrain, 689-ft. above ground, 1276-ft. above sea level.

Latitude 31° 43' 04"  
Longitude 85° 26' 03"

**Transmitter:** TV Tower Rd., 0.37-mi. W of Texasville.

**Note:** Latitude and longitude coordinates shown are based on the North American Datum of 1927 (NAD 27) as currently required by the Mass Media Bureau of the FCC.

**Ownership:** Alabama Educational Television Commission.

**Began Operation:** December 31, 2002. Began analog operations: September 9, 1968. Ceased analog operations: February 17, 2009.

### Personnel:

Allan Pizzato, Executive Director.

Charlie Grantham, Chief Operating Officer.

Jon Beans, News Director.

Wendel Wood, Broadcast Engineering Director.

Pauline Howland, Deputy Director & Chief Financial Officer.

Dorothy McDonald, Assistant Programming Director.

Mike McKenzie, Public Information & Promotions Director.

Duane Johnson, Special Events Manager.

John Brady, Development Director.

Bob Corley, Montgomery Production Center Director.

## WEIQ Mobile Ch. 41

**Licensee:** Alabama Educational Television Commission, 2112 11th Ave S, Ste 400, Birmingham, AL 35205.

**Studio:** 2112 11th Ave S, Ste 400, Birmingham, AL 35205.

**Mailing Address:** 2112 11th Ave S, Ste 400, Birmingham, AL 35205.

Phones: 205-328-8756; 800-239-5233. Fax: 205-251-2192.

Email: [mckenzie@aptv.org](mailto:mckenzie@aptv.org) Web Site: <http://www.aptv.org>

**Technical Facilities:** Channel No. 41 (632-638 MHz). Authorized power: 199-kw max. visual, aural. Antenna: 607-ft above av. terrain, 518-ft. above ground, 686-ft. above sea level.

Latitude 30° 39' 33"  
Longitude 87° 53' 33"

Holds CP for change to 1000-kw max. visual; 8PEDT-20080619AGR.

**Transmitter:** 0.6-mi. S of U.S. Hwy. 31, Spanish Fort.

**Note:** Latitude and longitude coordinates shown are based on the North American Datum of 1927 (NAD 27) as currently required by the Mass Media Bureau of the FCC.

**Ownership:** Alabama Educational Television Commission.

**Began Operation:** April 30, 2003. Began analog operations: November 18, 1964. Ceased analog operations: February 17, 2009.

### Personnel:

Allan Pizzato, Executive Director.

Charlie Grantham, Chief Operating Officer.

Jon Beans, News Director.

Wendel Wood, Broadcast Engineering Director.

Pauline Howland, Deputy Director & Chief Financial Officer.

Dorothy McDonald, Assistant Programming Director.

Mike McKenzie, Public Information & Promotions Director.

Duane Johnson, Special Events Manager.

John Brady, Development Director.

Bob Corley, Montgomery Production Center Director.

## WAIQ Montgomery Ch. 27

**Licensee:** Alabama Educational Television Commission, 2112 11th Ave S, Ste 400, Birmingham, AL 35205.

**Studio:** 1255 Madison Ave, Montgomery, AL 36107.

**Mailing Address:** 2112 11th Ave S, Ste 400, Birmingham, AL 35205.

Phones: 205-328-8756; 800-239-5233. Fax: 205-251-2192.

Email: [mckenzie@aptv.org](mailto:mckenzie@aptv.org) Web Site: <http://www.aptv.org>

**Technical Facilities:** Channel No. 27 (548-554 MHz). Authorized power: 600-kw max. visual, aural. Antenna: 586-ft above av. terrain, 534-ft. above ground, 780-ft. above sea level.

Latitude 32° 22' 55"  
Longitude 86° 17' 33"

**Transmitter:** 1300 Upper Wetumpka Rd.

**Note:** Latitude and longitude coordinates shown are based on the North American Datum of 1927 (NAD 27) as currently required by the Mass Media Bureau of the FCC.

**Ownership:** Alabama Educational Television Commission.

**Began Operation:** January 1, 2002. Began analog operations: December 18, 1962. Ceased analog operations: February 17, 2009.

### Personnel:

Allan Pizzato, Executive Director.

Charlie Grantham, Chief Operating Officer.

Jon Beans, News Director.

Wendel Wood, Broadcast Engineering Director.

Pauline Howland, Deputy Director & Chief Financial Officer.

Dorothy McDonald, Assistant Programming Director.

Mike McKenzie, Public Information & Promotions Director.

Duane Johnson, Special Events Manager.

John Brady, Development Director.

Bob Corley, Montgomery Production Center Director.

## WCIQ

### Mount Cheaha State Park Ch. 7

**Licensee:** Alabama Educational Television Commission, 2112 11th Ave S, Ste 400, Birmingham, AL 35205.

**Studio:** 2112 11th Ave S, Ste 400, Birmingham, AL 35205.

**Mailing Address:** 2112 11th Ave S, Ste 400, Birmingham, AL 35205.

Phones: 205-328-8756; 800-239-5233. Fax: 205-251-2192.

Email: [mckenzie@aptv.org](mailto:mckenzie@aptv.org) Web Site: <http://www.aptv.org>

**Technical Facilities:** Channel No. 7 (174-180 MHz). Authorized power: 34.8-kw visual, aural. Antenna: 1889-ft above av. terrain, 532-ft. above ground, 2881-ft. above sea level.

Latitude 33° 29' 06"  
Longitude 85° 48' 32"

**Note:** Latitude and longitude coordinates shown are based on the North American Datum of 1927 (NAD 27) as currently required by the Mass Media Bureau of the FCC.

**Ownership:** Alabama Educational Television Commission.

**Began Operation:** November 8, 2006. Station broadcasting digitally on its analog channel allotment. Began analog operations: January 7, 1955. Ceased analog operations: February 17, 2009.

### Personnel:

Allan Pizzato, Executive Director.

Charlie Grantham, Chief Operating Officer.

Jon Beans, News Director.

Wendel Wood, Broadcast Engineering Director.

Pauline Howland, Deputy Director & Chief Financial Officer.

Dorothy McDonald, Assistant Programming Director.

Mike McKenzie, Public Information & Promotions Director.

Duane Johnson, Special Events Manager.

John Brady, Development Director.

Bob Corley, Montgomery Production Center Director.

## Alaska

### KAKM Anchorage Ch. 8

**Licensee:** Alaska Public Telecommunications Inc., 3877 University Dr, Anchorage, AK 99508.

**Studio:** 3877 University Dr, Anchorage, AK 99508.

**Mailing Address:** 3877 University Dr, Anchorage, AK 99508.

Phone: 907-550-8400. Fax: 907-550-8401.

Email: [rdent@kakm.org](mailto:rdent@kakm.org) Web Site: <http://www.kakm.org>

**Technical Facilities:** Channel No. 8 (180-186 MHz). Authorized power: 50-kw visual, aural. Antenna: 787-ft above av. terrain, 774-ft. above ground, 890-ft. above sea level.

Latitude 61° 25' 22"  
Longitude 149° 52' 20"

**Note:** Latitude and longitude coordinates shown are based on the North American Datum of 1927 (NAD 27) as currently required by the Mass Media Bureau of the FCC.

**Ownership:** Alaska Public Telecommunications Inc.

**Began Operation:** January 4, 2007. Began analog operations: May 7, 1975. Ceased analog operations: June 12, 2009.

**Personnel:**

**Steve Lindbeck**, General Manager.

**Bob Dickinson**, Chief Engineer.

**Karen Olstad**, Finance Director.

**Veronica Dent**, Program & Production Director.

**Will Peterson**, Development Director.

## KUAC-TV Fairbanks Ch. 9

**Licensee:** U. of Alaska, PO Box 755620, Fairbanks, AK 99775.

**Studio:** U. of Alaska, Theatre Bldg, 312 Tanana Dr, Ste 202, Fairbanks, AK 99775-5620.

**Mailing Address:** PO Box 755620, U of Alaska Fairbanks, Fairbanks, AK 99775-5620.

**Phone:** 907-474-7491. **Fax:** 907-474-5064.

**Email:** wkmartin@alaska.edu **Web Site:** <http://www.kuac.org>

**Technical Facilities:** Channel No. 9 (186-192 MHz). Authorized power: 30-kw visual, aural. Antenna: 554-ft above av. terrain, 117-ft. above ground, 1417-ft. above sea level.

Latitude 64° 54' 42"  
Longitude 147° 46' 38"

**Transmitter:** Bender Mountain, off Farmer's Loop & Ski Boot Hill Rds.

**Note:** Latitude and longitude coordinates shown are based on the North American Datum of 1927 (NAD 27) as currently required by the Mass Media Bureau of the FCC.

**Satellite Earth Station:** Harris; Vertex, 8.2-meter Ku-band.

**Ownership:** U. of Alaska.

**Began Operation:** May 1, 2003. Station broadcasting digitally on its analog channel allotment. Began analog operations: December 22, 1971. Ceased analog operations: June 12, 2009.

**Personnel:**

**Greg Petrowich**, General Manager.

**Mark Anderson**, Chief Engineer.

**Patty Dyer-Smith**, Finance & Administration Director.

**Claudia Clark**, Program Coordinator.

**Gretchen Gordon**, Development & Outreach Director.

## KTOO-TV Juneau Ch. 10

**Licensee:** Capital Community Broadcasting Inc., 360 Egan Dr, Juneau, AK 99801.

**Studio:** 360 Egan Dr, Juneau, AK 99801-1746.

**Mailing Address:** 360 Egan Dr, Juneau, AK 99801.

**Phone:** 907-586-1670. **Fax:** 907-586-3612.

**Email:** bill@ktoo.org **Web Site:** <http://www.ktoo.org>

**Technical Facilities:** Channel No. 10 (192-198 MHz). Authorized power: 1-kw visual, aural. Antenna: Minus 1191-ft above av. terrain, 72-ft. above ground, 121-ft. above sea level.

Latitude 58° 17' 56"  
Longitude 134° 24' 07"

**Note:** Latitude and longitude coordinates shown are based on the North American Datum of 1927 (NAD 27) as currently required by the Mass Media Bureau of the FCC.

**Ownership:** Capital Community Broadcasting Inc.

**Began Operation:** July 30, 2004. Began analog operations: October 1, 1978. Ceased analog operations: June 12, 2009.

**Personnel:**

**Bill Legere**, President & General Manager.

**James Mahan**, Station Manager.

**Will Judy**, Information Technology Director.

**Lise Paradis**, Business Manager.

**John Beiler**, Development Director.

**Mandy Judy**, Office Manager.

## Arizona

### KDTP Holbrook Ch. 11

**Licensee:** Community Television Educators Inc., 3901 Hwy 121 S, Bedford, TX 76021-3009.

**Studio:** 222 Navajo Blvd, Holbrook, AZ 86025.

**Mailing Address:** 222 Navajo Blvd, Holbrook, AZ 86025.

**Phones:** 817-571-1229; 928-524-1652.

**Email:** marcus.lamb@daystar.com **Web Site:** <http://www.daystar.com>

**Technical Facilities:** Channel No. 11 (198-204 MHz). Authorized power: 3.2-kw visual, aural. Antenna: 177-ft above av. terrain, 171-ft. above ground, 5400-ft. above sea level.

Latitude 34° 55' 05"  
Longitude 110° 08' 25"

Holds CP for change to 160-kw visual, 997-ft above av. terrain, 525-ft. above ground, 8130-ft. above sea level. lat. 34° 23' 19", long. 110° 59' 36"; BMPEDT-20080616ACH.

**Note:** Latitude and longitude coordinates shown are based on the North American Datum of 1927 (NAD 27) as currently required by the Mass Media Bureau of the FCC.

**Ownership:** Community Television Educators Inc.

**Began Operation:** June 12, 2009. Station broadcasting digitally on its analog channel allotment. Began analog operations: January 2, 2001. Station swapped analog allocation and City of License with KPHZ. FCC approved switch October 5, 2005 and CPs were granted April 11, 2006. Ceased analog operations: June 12, 2009.

## KAET Phoenix Ch. 8

**Licensee:** Arizona State Board of Regents for Arizona State U., PO Box 871405, Tempe, AZ 85287-1405.

**Studio:** Stauffer Hall, B-Wing, 10th St & Myrtle, Tempe, AZ 85281.

**Mailing Address:** PO Box 871405, Tempe, AZ 85287-1405.

**Phone:** 480-965-8888. **Fax:** 480-965-1000.

**Email:** greg.giczi@azpbs.org **Web Site:** <http://www.azpbs.org>

**Technical Facilities:** Channel No. 8 (180-186 MHz). Authorized power: 40-kw visual, aural. Antenna: 1801-ft above av. terrain, 308-ft. above ground, 2992-ft. above sea level.

Latitude 33° 20' 00"  
Longitude 112° 03' 49"

**Note:** Latitude and longitude coordinates shown are based on the North American Datum of 1927 (NAD 27) as currently required by the Mass Media Bureau of the FCC.

**Ownership:** Arizona State Board of Regents for Arizona State U.

**Began Operation:** April 17, 2001. Station broadcasting digitally on its analog channel allotment. Began analog operations: January 30, 1961. Ceased analog operations: June 12, 2009.

**Personnel:**

**Greg Giczi**, General Manager.

**Beth Vershure**, Station Manager.

**Mike Philipsen**, News Director.

**Gilbert Aykroyd**, Engineering Manager.

**Ray G. Murdock**, Business Manager.

**Nancy Southgate**, Program Manager.

**John Booth**, Production Manager.

**Kelly McCullough**, Marketing & Development Director & Associate General Manager.

**John Menzies**, Creative Services Director.

## KUAS-TV Tucson Ch. 28

**Licensee:** Arizona Board of Regents, U. of Arizona, PO Box 210151, Tucson, AZ 85721.

**Studio:** Modern Languages Bldg, U. of Arizona, 1423 E University Blvd, Tucson, AZ 85721.

**Mailing Address:** 1423 E University Blvd, U. of Arizona, Modern Languages Bldg, Tucson, AZ 85721.

**Phone:** 520-621-5828. **Fax:** 520-621-3360.

**Email:** jgibson@kuat.arizona.edu **Web Site:** <http://www.kuat.org>

**Technical Facilities:** Channel No. 28 (554-560 MHz). Authorized power: 50-kw max. visual, aural. Antenna: 584-ft above av. terrain, 31-ft. above ground, 3129-ft. above sea level.

Latitude 32° 12' 53"  
Longitude 111° 00' 21"

**Note:** Latitude and longitude coordinates shown are based on the North American Datum of 1927 (NAD 27) as currently required by the Mass Media Bureau of the FCC.

**Ownership:** U. of Arizona.

**Began Operation:** October 1, 2002. Began analog operations: July 18, 1988. Ceased analog operations: June 12, 2009.

**Personnel:**

**Jack Gibson**, General Manager.

**David Ross**, Technical Services.

**Martin Camacho**, Business Development Specialist.

**Peter Michaels**, News Director.

**Frank Fregoso**, Chief Engineer.

**John Kelley**, Assistant General Manager & Program Manager.

**Fran Sherlock**, Production Manager.

## KUAT-TV Tucson Ch. 30

**Licensee:** Arizona Board of Regents, U. of Arizona, PO Box 210151, Tucson, AZ 85721.

**Studio:** Modern Languages Bldg, U. of Arizona, 1423 E University Blvd, Tucson, AZ 85721.

**Mailing Address:** 1423 E University Blvd, U. of Arizona, Modern Languages Bldg, Tucson, AZ 85721.

**Phone:** 520-621-5828. **Fax:** 520-621-3360.

**Email:** jgibson@kuat.arizona.edu **Web Site:** <http://www.kuat.org>

**Technical Facilities:** Channel No. 30 (566-572 MHz). Authorized power: 667.5-kw max. visual, aural. Antenna: 3583-ft above av. terrain, 163-ft. above ground, 8698-ft. above sea level.

Latitude 32° 24' 55"  
Longitude 110° 42' 51"

**Note:** Latitude and longitude coordinates shown are based on the North American Datum of 1927 (NAD 27) as currently required by the Mass Media Bureau of the FCC.

**Ownership:** U. of Arizona.

**Began Operation:** July 27, 2004. Began analog operations: March 8, 1959. Ceased analog operations: June 12, 2009.

**Personnel:**

- Jack Gibson, General Manager.
- David Ross, Technical Services.
- Martin Camacho, Business Development Specialist.
- Peter Michaels, News Director.
- Frank Fregoso, Chief Engineer.
- John Kelley, Assistant General Manager & Program Manager.
- Fran Sherlock, Production Manager.

## Arkansas

### KETG Arkadelphia Ch. 13

**Licensee:** Arkansas ETV Commission, 350 S Donaghey Ave, Conway, AR 72034.

**Studio:** 350 S Donaghey Ave, Conway, AR 72034.

**Mailing Address:** PO Box 1250, Conway, AR 72033.

**Phones:** 501-682-2386; 501-450-1727. Fax: 501-682-4122.

**Email:** [gschultz@aetn.org](mailto:gschultz@aetn.org) **Web Site:** <http://www.aetn.org>

**Technical Facilities:** Channel No. 13 (210-216 MHz). Authorized power: 7.3-kw visual, aural. Antenna: 1048-ft above av. terrain, 1024-ft. above ground, 1262-ft. above sea level.

Latitude	33°	54'	26"
Longitude	93°	06'	46"

Holds CP for change to 13.85-kw visual, 1030-ft above av. terrain, 1024-ft. above ground, 1262-ft. above sea level; BPEDT-20080620AFO.

**Note:** Latitude and longitude coordinates shown are based on the North American Datum of 1927 (NAD 27) as currently required by the Mass Media Bureau of the FCC.

**Ownership:** Arkansas ETV Commission.

**Began Operation:** June 1, 2004. Began analog operations: October 2, 1976. Ceased analog operations: June 12, 2009.

**Personnel:**

- Allen Weatherly, Executive Director.
- Tony Brooks, Deputy Director.
- DeWayne Wilbur, Operations Director.
- Gary Schultz, Engineering Director.
- Donna Smith, Finance & Administration Director.
- Kathy Atkinson, Program Director.
- Carole Adornetto, Production Director.
- Mike McCullars, Research & Special Projects Director.
- Mona Dixon, Development Director.
- Kathleen Stafford, Learning Services Director.

Ron Johnson, Communications Director.  
Kevin Lewis, Informational Technology Director.

### KETZ El Dorado Ch. 10

**Licensee:** Arkansas ETV Commission, 350 S Donaghey Ave, Conway, AR 72034.

**Studio:** 350 S Donaghey Ave, Conway, AR 72034.

**Mailing Address:** PO Box 1250, Conway, AR 72033.

**Phone:** 501-682-2386. Fax: 501-682-4122.

**Email:** [gschultz@aetn.org](mailto:gschultz@aetn.org) **Web Site:** <http://www.aetn.org>

**Technical Facilities:** Channel No. 10 (192-198 MHz). Authorized power: 16.2-kw visual, aural. Antenna: 1765-ft above av. terrain, 1739-ft. above ground, 1869-ft. above sea level.

Latitude	33°	04'	41"
Longitude	92°	13'	30"

**Note:** Latitude and longitude coordinates shown are based on the North American Datum of 1927 (NAD 27) as currently required by the Mass Media Bureau of the FCC.

**Ownership:** Arkansas ETV Commission.

**Began Operation:** May 17, 2006. Station went directly to digital broadcast; no analog channel.

**Personnel:**

- Allen Weatherly, Executive Director.
- Tony Brooks, Deputy Director.
- DeWayne Wilbur, Operations Director.
- Gary Schultz, Engineering Director.
- Donna Smith, Finance & Administration Director.
- Kathy Atkinson, Program Director.
- Mona Dixon, Development Director.
- Carole Adornetto, Production Manager.
- Mike McCullars, Research & Special Projects Director.
- Kathleen Stafford, Learning Services Director.
- Ron Johnson, Communications Director.
- Kevin Lewis, Information Technology Director.

### KAFT Fayetteville Ch. 9

**Licensee:** Arkansas ETV Commission, 350 S Donaghey Ave, Conway, AR 72034.

**Studio:** 350 S Donaghey Ave, Conway, AR 72034.

**Mailing Address:** PO Box 1250, Conway, AR 72033.

**Phones:** 501-682-2386; 501-450-1727. Fax: 501-682-4122.

**Email:** [gschultz@aetn.org](mailto:gschultz@aetn.org) **Web Site:** <http://www.aetn.org>

**Technical Facilities:** Channel No. 9 (186-192 MHz). Authorized power: 19-kw visual, aural. Antenna: 1644-ft above av. terrain, 1065-ft. above ground, 3375-ft. above sea level.

Latitude	35°	48'	53"
Longitude	94°	01'	41"

Holds CP for change to 37.9-kw visual, 1650-ft above av. terrain, 1065-ft. above ground, 3375-ft. above sea level; BPEDT-20080620AFK.

**Note:** Latitude and longitude coordinates shown are based on the North American Datum of 1927 (NAD 27) as currently required by the Mass Media Bureau of the FCC.

**Ownership:** Arkansas ETV Commission.

**Began Operation:** May 18, 2004. Began analog operations: September 18, 1976. Ceased analog operations: June 12, 2009.

**Personnel:**

- Allen Weatherly, Executive Director.
- Tony Brooks, Deputy Director.
- DeWayne Wilbur, Operations Director.
- Gary Schultz, Engineering Director.
- Donna Smith, Finance & Administration Director.
- Kathy Atkinson, Program Director.
- Mona Dixon, Development Director.
- Carole Adornetto, Production Director.
- Mike McCullars, Research & Special Projects Director.
- Kathleen Stafford, Learning Services Director.
- Ron Johnson, Communications Director.
- Kevin Lewis, Informational Technology Director.

### KTEJ Jonesboro Ch. 20

**Licensee:** Arkansas ETV Commission, 350 S Donaghey Ave, Conway, AR 72034.

**Studio:** 350 S Donaghey Ave, Conway, AR 72034.

**Mailing Address:** PO Box 1250, Conway, AR 72033.

**Phones:** 501-682-2386; 501-450-1727. Fax: 501-682-4122.

**Email:** [gschultz@aetn.org](mailto:gschultz@aetn.org) **Web Site:** <http://www.aetn.org>

**Technical Facilities:** Channel No. 20 (506-512 MHz). Authorized power: 50-kw max. visual, aural. Antenna: 1018-ft above av. terrain, 933-ft. above ground, 1313-ft. above sea level.

Latitude	35°	54'	14"
Longitude	90°	46'	14"

Holds CP for change to 419-kw max. visual, 1017-ft above av. terrain, 933-ft. above ground, 1313-ft. above sea level; BPEDT-20080620AFN.

**Note:** Latitude and longitude coordinates shown are based on the North American Datum of 1927 (NAD 27) as currently required by the Mass Media Bureau of the FCC.

**Ownership:** Arkansas ETV Commission.

**Began Operation:** June 3, 2004. Began analog operations: May 1, 1976. Ceased analog operations: February 17, 2009.

**Personnel:**

- Allen Weatherly, Executive Director.
- Tony Brooks, Deputy Director.
- DeWayne Wilbur, Operations Director.
- Gary Schultz, Engineering Director.
- Donna Smith, Finance & Administration Director.
- Kathy Atkinson, Program Director.
- Mona Dixon, Development Director.
- Carole Adornetto, Production Manager.
- Mike McCullars, Research & Special Projects Director.
- Kathleen Stafford, Learning Services Director.
- Ron Johnson, Communications Director.
- Kevin Lewis, Information Technology Director.

### KETS Little Rock Ch. 7

**Licensee:** Arkansas ETV Commission, 350 S Donaghey Ave, Conway, AR 72034.

**Studio:** 350 S Donaghey Ave, Conway, AR 72034.

**Mailing Address:** PO Box 1250, Conway, AR 72033.

**Phones:** 501-682-2386; 501-450-1727. Fax: 501-682-4122.

**Email:** [gschultz@aetn.org](mailto:gschultz@aetn.org) **Web Site:** <http://www.aetn.org>

**Technical Facilities:** Channel No. 7 (174-180 MHz). Authorized power: 26.73-kw visual, aural. Antenna: 1795-ft above av. terrain, 1732-ft. above ground, 2070-ft. above sea level.

Latitude	34°	26'	31"
Longitude	92°	13'	03"

**Note:** Latitude and longitude coordinates shown are based on the North American Datum of 1927 (NAD 27) as currently required by the Mass Media Bureau of the FCC.

**Ownership:** Arkansas ETV Commission.

**Began Operation:** May 27, 2004. Off air January 2008 due to tower collapse. Resumed digital operations prior to February 17, 2009. Began analog operations: December 4, 1966. Ceased analog operations: January 26, 2009.

**Personnel:**

- Allen Weatherly, Executive Director.
- Tony Brooks, Deputy Director.
- DeWayne Wilbur, Operations Director.
- Gary Schultz, Engineering Director.
- Donna Smith, Finance & Administration Director.
- Kathy Atkinson, Program Director.
- Mona Dixon, Development Director.
- Carole Adornetto, Production Director.
- Mike McCullars, Research & Special Projects Director.

**Kathleen Stafford**, Learning Services Director.

**Ron Johnson**, Communications Director.

**Kevin Lewis**, Informational Technology Director.

### KKAP Little Rock Ch. 36

**Licensee:** Educational Broadcasting Corp., 3901 Hwy 121 S, Bedford, TX 76021-3009.

**Studio:** One Shackelford Dr, Little Rock, AR 72211.

**Mailing Address:** 3901 Hwy 121 S, Bedford, TX 76021.

**Phone:** 817-571-1229. **Fax:** 817-571-7458.

**Email:** marcus.lamb@daystar.com

**Technical Facilities:** Channel No. 36 (602-608 MHz). Authorized power: 50-kw max. visual, aural. Antenna: 1293-ft above av. terrain, 656-ft. above ground, 1709-ft. above sea level.

Latitude	34°	47'	56"
Longitude	92°	29'	45"

Holds CP for change to 1000-kw max. visual; BPEDT-20080618AUA.

**Note:** Latitude and longitude coordinates shown are based on the North American Datum of 1927 (NAD 27) as currently required by the Mass Media Bureau of the FCC.

**Ownership:** Educational Broadcasting Corporation.

**Began Operation:** June 12, 2009. Station broadcasting digitally on its analog channel allotment. Began analog operations: May 4, 2001. Ceased analog operations: June 12, 2009.

### KEMV Mountain View Ch. 13

**Licensee:** Arkansas ETV Commission, 350 S Donaghey Ave, Conway, AR 72034.

**Studio:** 350 S Donaghey Ave, Conway, AR 72034.

**Mailing Address:** PO Box 1250, Conway, AR 72033.

**Phones:** 501-682-2386; 501-450-1727. **Fax:** 501-682-4122.

**Email:** gschultz@aetn.org **Web Site:** http://www.aetn.org

**Technical Facilities:** Channel No. 13 (210-216 MHz). Authorized power: 4.05-kw visual, aural. Antenna: 1336-ft above av. terrain, 889-ft. above ground, 2409-ft. above sea level.

Latitude	35°	48'	47"
Longitude	92°	17'	24"

Holds CP for change to 12.1-kw visual, 1398-ft above av. terrain, 951-ft. above ground, 2471-ft. above sea level; BPEDT-20080620AFQ.

**Note:** Latitude and longitude coordinates shown are based on the North American Datum of 1927 (NAD 27) as currently required by the Mass Media Bureau of the FCC.

**Ownership:** Arkansas ETV Commission.

**Began Operation:** May 20, 2004. Began analog operations: November 16, 1980. Ceased analog operations: June 12, 2009.

#### Personnel:

**Allen Weatherly**, Executive Director.

**Tony Brooks**, Deputy Director.

**DeWayne Wilbur**, Operations Director.

**Gary Schultz**, Engineering Director.

**Donna Smith**, Finance & Administration Director.

**Kathy Atkinson**, Program Director.

**Mona Dixon**, Development Director.

**Carole Adornetto**, Production Director.

**Mike McCullars**, Research & Special Projects Director.

**Kathleen Stafford**, Learning Services Director.

**Ron Johnson**, Communications Director.

**Kevin Lewis**, Informational Technology Director.

## California

### KBSV Ceres Ch. 15

**Licensee:** Bet-Nahrain Inc., PO Box 4116, Modesto, CA 95352.

**Studio:** 3119 S Central Ave, Ceres, CA 95307.

**Mailing Address:** PO Box 4116, Modesto, CA 95352.

**Phones:** 209-537-0933; 209-538-4130. **Fax:** 209-538-2795.

**Email:** kbsv@aol.com **Web Site:** http://www.betnahrain.org/kbsv/kbsv.htm

**Technical Facilities:** Channel No. 15 (476-482 MHz). Authorized power: 0.421-kw max. visual, aural. Antenna: 1888-ft above av. terrain, 36-ft. above ground, 3298-ft. above sea level.

Latitude	37°	30'	28"
Longitude	121°	22'	20.2"

**Note:** Latitude and longitude coordinates shown are based on the North American Datum of 1927 (NAD 27) as currently required by the Mass Media Bureau of the FCC.

**Ownership:** Bet-Nahrain Inc.

**Began Operation:** February 14, 2006. Began analog operations: April 14, 1996. Ceased analog operations: June 12, 2009.

#### Personnel:

**Sargon Dadesho**, General Manager.

**Shemiran Daniali**, Vice President.

**Richard Green**, Chief Engineer.

**Jannet Shamon**, Mass Media Director.

**Lena Lazar**, Secretary.

### KRCB Cotati Ch. 23

**Licensee:** Rural California Broadcasting Corp., 5850 LaBath Ave, Rohnert Park, CA 94928.

**Studio:** 5850 LaBath Ave, Rohnert Park, CA 94928.

**Mailing Address:** 5850 LaBath Ave, Rohnert Park, CA 94928.

**Phones:** 707-584-2000; 800-287-2722. **Fax:** 707-585-1363.

**Email:** viewer@krcb.org **Web Site:** http://www.krcb.org

**Technical Facilities:** Channel No. 23 (524-530 MHz). Authorized power: 105-kw max. visual, aural. Antenna: 2068-ft above av. terrain, 194-ft. above ground, 2635-ft. above sea level.

Latitude	38°	20'	54.7"
Longitude	122°	34'	37.5"

Holds CP for change to 299-kw max. visual; BPEDT-20080617AEI.

**Note:** Latitude and longitude coordinates shown are based on the North American Datum of 1927 (NAD 27) as currently required by the Mass Media Bureau of the FCC.

**Ownership:** Rural California Broadcasting Corp.

**Began Operation:** November 7, 2008. Began analog operations: December 2, 1984. Ceased analog operations: June 12, 2009.

#### Personnel:

**Nancy Dobbs**, President & Chief Executive Officer.

**Stan Marvin**, TV Production Director & Underwriting Manager.

**Larry Stratton**, Chief Engineer.

**Sandy Price**, Business Manager.

### KEET Eureka Ch. 11

**Licensee:** Redwood Empire Public Television Inc., PO Box 13, Eureka, CA 95502-0013.

**Studio:** 7246 Humboldt Hill Rd, Eureka, CA 95503.

**Mailing Address:** PO Box 13, Eureka, CA 95502-0013.

**Phone:** 707-445-0813. **Fax:** 707-445-8977.

**Email:** letters@keet-tv.org **Web Site:** http://www.keet.org

**Technical Facilities:** Channel No. 11 (198-204 MHz). Authorized power: 38.4-kw visual, aural. Antenna: 1803-ft above av. terrain, 419-ft. above ground, 3069-ft. above sea level.

Latitude	40°	43'	38.9"
Longitude	123°	58'	17"

**Note:** Latitude and longitude coordinates shown are based on the North American Datum of 1927 (NAD 27) as currently required by the Mass Media Bureau of the FCC.

**Ownership:** Redwood Empire Public TV Inc.

**Began Operation:** February 17, 2009. Began analog operations: April 14, 1969. Ceased analog operations: February 17, 2009.

#### Personnel:

**Ronald Schoenherr**, Executive Director.

**Karen Barnes**, Assistant Manager & Programming Director.

**Jeffrey Reimus**, Underwriting Executive.

**Joel M. Householder**, Engineering Director.

**Claire Reynolds**, Community Relations & Outreach.

**Therese Buck**, Traffic Manager.

### KVPT Fresno Ch. 40

**Licensee:** Valley Public Television Inc., 1544 Van Ness Ave, Fresno, CA 93721.

**Studio:** 1544 Van Ness Ave, Fresno, CA 93721.

**Mailing Address:** 1544 Van Ness Ave, Fresno, CA 93721.

**Phone:** 559-266-1800. **Fax:** 559-650-1880.

**Email:** dgetchell@kvpt.org **Web Site:** http://www.kvpt.org

**Technical Facilities:** Channel No. 40 (626-632 MHz). Authorized power: 250-kw max. visual, aural. Antenna: 2290-ft above av. terrain, 220-ft. above ground, 3615-ft. above sea level.

Latitude	36°	44'	45"
Longitude	119°	16'	51.6"

**Note:** Latitude and longitude coordinates shown are based on the North American Datum of 1927 (NAD 27) as currently required by the Mass Media Bureau of the FCC.

**Ownership:** Valley Public Television Inc.

**Began Operation:** September 1, 2004. Began analog operations: April 10, 1977. Ceased analog operations: February 17, 2009.

#### Personnel:

**Paula Castadio**, President & Chief Executive Officer.

**Rodger Hixon**, Chief Engineer.

**Phyllis Brotherton**, Senior Vice President & Chief Financial Officer.

**Jerry Lee**, Vice President, Programming & Communications.

**David Getchell**, Chief Development Officer.

**Bob Tyrcha**, Senior Producer.

**Steven Lee**, Traffic Manager.

**Nancy Anderson**, Membership Manager.

**Denise Lanier**, Educational Services & Outreach Coordinator.

### KOCE-TV Huntington Beach Ch. 48

**Licensee:** KOCE-TV Foundation, 15751 Gothard St, Huntington Beach, CA 92647.

**Studio:** 15751 Gothard St, Huntington Beach, CA 92647.

**Mailing Address:** PO Box 2476, 15751 Gothard St, Huntington Beach, CA 92647.

**Phone:** 714-861-4300. **Fax:** 714-842-5790.

Email: kmische@kocce.org Web Site: http://www.kocce.org

**Technical Facilities:** Channel No. 48 (674-680 MHz). Authorized power: 1000-kw max. visual, aural. Antenna: 3113-ft above av. terrain, 322-ft. above ground, 6029-ft. above sea level.

Latitude 34° 13' 35"  
Longitude 118° 03' 57"

**Note:** Latitude and longitude coordinates shown are based on the North American Datum of 1927 (NAD 27) as currently required by the Mass Media Bureau of the FCC.

**Ownership:** KOCE-TV Foundation.

**Began Operation:** May 1, 2003. Began analog operations: November 20, 1972. Sale to present owner by Coast Community College District approved by FCC September 9, 2004. Ceased analog operations: June 12, 2009.

**Personnel:**

- Mel Rogers, President & General Manager.
- Ed Miskovich, Vice President & Station Manager.
- Roger Yoakum, Chief Engineer.
- Pat Petric, Broadcast Manager & Program Director.
- Kurt Mische, Advancement Director.
- Nicole Quirk, Traffic Manager.
- Suzanne White, Viewer Services Director.

**KCET**  
**Los Angeles**  
**Ch. 28**

**Licensee:** Community TV of Southern California, 4401 Sunset Blvd, Los Angeles, CA 90027.

**Studio:** 4401 Sunset Blvd, Los Angeles, CA 90027.

**Mailing Address:** 4401 Sunset Blvd, Los Angeles, CA 90027.

**Phone:** 323-666-6500. **Fax:** 323-953-5523.

**Web Site:** http://www.kcet.org

**Technical Facilities:** Channel No. 28 (554-560 MHz). Authorized power: 155-kw max. visual, aural. Antenna: 3039-ft above av. terrain, 330-ft. above ground, 5989-ft. above sea level.

Latitude 34° 13' 26"  
Longitude 118° 03' 44"

Requests modification of CP for change to 220-kw max. visual; BNPEDT-20090206ACI.

**Transmitter:** 47 Audio Rd., Mount Wilson antenna farm, 15.5-mi. NE of Los Angeles.

**Note:** Latitude and longitude coordinates shown are based on the North American Datum of 1927 (NAD 27) as currently required by the Mass Media Bureau of the FCC.

**Ownership:** Community TV of Southern California.

**Began Operation:** April 1, 2002. Station broadcasting digitally on its analog channel allotment. Began analog operations: September 28, 1964. Ceased analog operations: June 12, 2009.

**Personnel:**

- Al Jerome, President & Chief Executive Officer.
- Deborah Hinton, Executive Vice President, Operations & Chief Financial Officer.
- Laurel Lambert, Senior Vice President, Communications.
- Mary Mazur, Senior Vice President, Programming & Production.
- Susan Reardon, Senior Vice President & General Counsel.
- Nancy Rishagen, Senior Vice President, Development.
- Shawn Aminian, Vice President, Information Technology & Chief Information Officer.
- Lourdes Nunez-Burgess, Vice President, Human Resources.
- Jackie Kain, Vice President, New Media.
- Gordon Bell, Vice President, Engineering & Operations.
- Renee Williams, Vice President, Membership Marketing.
- Val Zavala, Vice President, News & Public Affairs.

**KLCS**  
**Los Angeles**  
**Ch. 41**

**Licensee:** Los Angeles Unified School District, PO Box 3307, Los Angeles, CA 90051.

**Studio:** 1061 W Temple St, Los Angeles, CA 90012.

**Mailing Address:** 1061 W Temple St, Los Angeles, CA 90012.

**Phone:** 213-241-4000. **Fax:** 213-481-1019.

**Email:** info@klcs.pbs.org **Web Site:** http://www.klcs.org

**Technical Facilities:** Channel No. 41 (632-638 MHz). Authorized power: 162-kw max. visual, aural. Antenna: 2955-ft above av. terrain, 167-ft. above ground, 5823-ft. above sea level.

Latitude 34° 13' 26"  
Longitude 118° 03' 45"

Holds CP for change to 1000-kw max. visual, 2958-ft above av. terrain, 170-ft. above ground, 5826-ft. above sea level; BNPEDT-20080620AIZ.

**Note:** Latitude and longitude coordinates shown are based on the North American Datum of 1927 (NAD 27) as currently required by the Mass Media Bureau of the FCC.

**Ownership:** Los Angeles City Board of Education.

**Began Operation:** July 17, 2003. Began analog operations: November 5, 1973. Ceased analog operations: June 12, 2009.

**Personnel:**

- Janalyn Glymph, General Manager.
- Jorge Briseno, Classroom Instructional TV Director.
- Sabrina Fair Thomas, Operations & Programming Director.

**KIXE-TV**  
**Redding**  
**Ch. 9**

**Grantee:** Northern California Educational TV Assn. Inc., 603 N. Market St, Redding, CA 96003.

**Studio:** 603 N Market St, Redding, CA 96003.

**Mailing Address:** 603 N Market St, Redding, CA 96003.

**Phone:** 530-243-5493. **Fax:** 530-243-7443.

**Email:** mtisdell@kixe.org **Web Site:** http://www.kixe.org

**Technical Facilities:** Channel No. 9 (186-192 MHz). Authorized power: 15-kw visual, aural. Antenna: 3579-ft above av. terrain, 86-ft. above ground, 6267-ft. above sea level.

Latitude 40° 36' 09"  
Longitude 122° 39' 01"

**Note:** Latitude and longitude coordinates shown are based on the North American Datum of 1927 (NAD 27) as currently required by the Mass Media Bureau of the FCC.

**Ownership:** Northern California Educational TV Assn. Inc.

**Began Operation:** August 20, 2008. Station broadcasting digitally on its analog channel allotment. Began analog operations: October 5, 1964. Ceased analog operations: August 20, 2008.

**Personnel:**

- Myron Tisdell, General Manager.
- Mike Lampella, Operations Manager.
- Susan Maxey, Chief Engineer.
- Renee Cooper, Business & Personnel Manager.
- Anne Kerns, Development Director.
- Mike Herger, Production Manager.
- Pauline Horne, Membership Coordinator.
- Rob Keenan, Content Director.
- Kitty Conners, Volunteer Coordinator.

**KVIE**  
**Sacramento**  
**Ch. 9**

**Licensee:** KVIE Inc., PO Box 6, Sacramento, CA 95812-0006.

**Studio:** 2595 Capitol Oaks Dr, Sacramento, CA 95833.

**Mailing Address:** PO Box 6, Sacramento, CA 95812-0006.

**Phones:** 916-929-5843; 800-347-5843. **Fax:** 916-929-7215.

**Email:** lowe@kvie.org **Web Site:** http://www.kvie.org

**Technical Facilities:** Channel No. 9 (186-192 MHz). Authorized power: 33-kw visual, aural. Antenna: 1958-ft above av. terrain, 1960-ft. above ground, 1962-ft. above sea level.

Latitude 38° 16' 18"  
Longitude 121° 30' 18"

**Transmitter:** 1400 Twin Cities Rd., Walnut Grove.

**Note:** Latitude and longitude coordinates shown are based on the North American Datum of 1927 (NAD 27) as currently required by the Mass Media Bureau of the FCC.

**Ownership:** KVIE Inc.

**Began Operation:** July 6, 2006. Began analog operations: February 23, 1959. Ceased analog operations: June 12, 2009.

**Personnel:**

- David Lowe, Interim President & General Manager.
- Mike Sanford, Vice President, Content Production.
- Michael Wall, Vice President, Technology.
- Michele Kuo Harris, Chief Financial Officer.
- Margaret Stigers, Program & Broadcast Operations Director.
- J. Greenberg, Executive Producer, Local Production.

**KVCR-DT**  
**San Bernardino**  
**Ch. 26**

**Licensee:** San Bernardino Community College District, 701 S. Mt. Vernon Ave, San Bernardino, CA 92410.

**Studio:** 701 S Mount Vernon Ave, San Bernardino, CA 92410-2798.

**Mailing Address:** 701 S Mt Vernon Ave, San Bernardino, CA 92410.

**Phone:** 909-384-4444. **Fax:** 909-885-2116.

**Email:** lvasquez@kvcr.org **Web Site:** http://www.kvcr.org

**Technical Facilities:** Channel No. 26 (542-548 MHz). Authorized power: 475-kw max. visual, aural. Antenna: 1672-ft above av. terrain, 174-ft. above ground, 3125-ft. above sea level.

Latitude 33° 57' 57"  
Longitude 117° 17' 05"

**Transmitter:** 10550 Box Springs Mountain Rd., Moreno Valley.

**Note:** Latitude and longitude coordinates shown are based on the North American Datum of 1927 (NAD 27) as currently required by the Mass Media Bureau of the FCC.

**Ownership:** San Bernardino Community College District.

**Began Operation:** May 1, 2003. Began analog operations: September 11, 1962. Ceased analog operations: June 12, 2009.

**Personnel:**

- Larry Cicalone, General Manager.
- Kenn Couch, Station Manager.
- Tom Guptill, Chief Engineer.
- Benjamin Holland, Program Director.
- Al Gondos, Producer & Director.
- Lillian Vasquez, Marketing & Promotions Director.
- Gina Guerrero, Executive Secretary.



## KPBS San Diego Ch. 30

**Licensee:** Board of Trustees, California State U. for San Diego State U., 5200 Campanile Dr, MC 5400, San Diego, CA 92182.

**Studio:** 5200 Campanile Dr, San Diego, CA 92182.

**Mailing Address:** 5200 Campanile Dr, San Diego State U., San Diego, CA 92182.

**Phone:** 619-594-1515. **Fax:** 619-594-3812.

**Email:** dmyrland@kpbs.org **Web Site:** <http://www.kpbs.org>

**Technical Facilities:** Channel No. 30 (566-572 MHz). Authorized power: 350-kw max. visual, aural. Antenna: 1862-ft above av. terrain, 167-ft. above ground, 2661-ft. above sea level.

Latitude	32°	41'	53"
Longitude	116°	56'	03"

**Note:** Latitude and longitude coordinates shown are based on the North American Datum of 1927 (NAD 27) as currently required by the Mass Media Bureau of the FCC.

**Ownership:** California State U. for San Diego State U.

**Began Operation:** November 21, 2001. High Definition. Began analog operations: June 25, 1967. Ceased analog operations: June 12, 2009.

### Personnel:

**Doug Myrland**, General Manager.

**Nancy Wortle**, Communications Director.

**Leon Messenie**, Chief Engineer.

**Tom Karlo**, Associate General Manager, Business, Finance & Operations.

**Keith York**, Program Director.

**Deanna Martin Mackey**, Associate General Manager, Marketing, Education & New Media.

**Stephanie Bergsma**, Development Director.

**Anna Bunge**, Traffic Manager.

## KMTP-TV San Francisco Ch. 33

**Grantee:** Minority Television Project Inc., 1504 Bryant St, San Francisco, CA 94103.

**Studio:** 1504 Bryant St, San Francisco, CA 94103.

**Mailing Address:** 1504 Bryant St, San Francisco, CA 94103.

**Phones:** 415-777-3232; 650-254-1233. **Fax:** 415-552-3209.

**Email:** kmtpgm@pacbell.net **Web Site:** <http://www.kmtp.org>

**Technical Facilities:** Channel No. 33 (584-590 MHz). Authorized power: 480-kw max. visual, aural. Antenna: 1696-ft above av. terrain, 946-ft. above ground, 1780-ft. above sea level.

Latitude	37°	45'	19"
Longitude	122°	27'	06"

**Note:** Latitude and longitude coordinates shown are based on the North American Datum of 1927 (NAD 27) as currently required by the Mass Media Bureau of the FCC.

**Ownership:** Minority Television Project/Channel 32.

**Began Operation:** May 1, 2002. Standard Definition. Began analog operations: August 31, 1991. Ceased analog operations: June 12, 2009.

### Personnel:

**Booker Wade**, General Manager.

**Will Washington**, Chief Engineer.

**Arlene Stevens**, Program Director.

## KQED San Francisco Ch. 30

**Licensee:** Northern California Public Broadcasting Inc., 2601 Mariposa St, San Francisco, CA 94110-1426.

**Studio:** 2601 Mariposa St, San Francisco, CA 94110-1426.

**Mailing Address:** 2601 Mariposa St, San Francisco, CA 94110-1426.

**Phone:** 415-864-2000. **Fax:** 415-553-2254.

**Email:** [tv@kqed.org](mailto:tv@kqed.org) **Web Site:** <http://www.kqed.org/dtv>

**Technical Facilities:** Channel No. 30 (566-572 MHz). Authorized power: 777-kw max. visual, aural. Antenna: 1434-ft above av. terrain, 702-ft. above ground, 1535-ft. above sea level.

Latitude	37°	45'	19"
Longitude	122°	27'	06"

Holds CP for change to 710-kw max. visual, 1679-ft above av. terrain, 946-ft. above ground, 1780-ft. above sea level; BMDPDT-20100208AAJ.

**Transmitter:** Sutro Tower, One La Avanzada Ave., San Francisco.

**Note:** Latitude and longitude coordinates shown are based on the North American Datum of 1927 (NAD 27) as currently required by the Mass Media Bureau of the FCC.

**Multichannel TV Sound:** Stereo and separate audio program.

**Satellite Earth Stations:** Harris; Standard Components; General Instrument.

**Ownership:** Northern California Public Broadcasting Inc.

**Began Operation:** April 1, 2000. Began analog operations: April 2, 1954. Current owner previously known as KQED Inc. Ceased analog operations: June 12, 2009.

### Personnel:

**John L Boland**, President & Chief Executive Officer.

**Jeff Nemy**, Chief Financial Officer.

**Linda O'Bryon**, Executive Vice President & Chief Content Officer.

**Michael Isip**, Vice President & Executive Director, TV & Educational Services.

**Donald W. Derheim**, Executive Vice President, Marketing.

**Mitzie Kelly**, Controller.

**Margaret Berry**, General Counsel & Corporate Secretary.

**Lee Young**, Engineering Manager.

**Scott Walton**, Communications Director.

## KTEH San Jose Ch. 50

**Licensee:** Northern California Public Broadcasting Inc., 2601 Mariposa St, San Francisco, CA 94110-1426.

**Studio:** 1585 Schallenberger Rd, San Jose, CA 95131.

**Mailing Address:** 1585 Schallenberger Rd, San Jose, CA 95131.

**Phone:** 408-795-5400. **Fax:** 408-995-5446.

**Email:** [programming@kteh.org](mailto:programming@kteh.org) **Web Site:** <http://www.kteh.org>

**Technical Facilities:** Channel No. 50 (686-692 MHz). Authorized power: 290-kw max. visual, aural. Antenna: 2172-ft above av. terrain, 476-ft. above ground, 2915-ft. above sea level.

Latitude	37°	29'	17"
Longitude	121°	51'	59"

Holds CP for change to 1000-kw max. visual, 2172-ft above av. terrain, 473-ft. above ground, 2912-ft. above sea level; BMDPDT-20080620AKJ.

**Transmitter:** Monument Peak, 4.5-mi. NW of Milpitas.

**Note:** Latitude and longitude coordinates shown are based on the North American Datum of 1927 (NAD 27) as currently required by the Mass Media Bureau of the FCC.

**Ownership:** Northern California Public Broadcasting Inc.

**Began Operation:** August 1, 2004. Began analog operations: October 19, 1964. Sale to present owner (previously known as KQED Inc.) by KTEH Foundation approved by FCC July 28, 2006. Ceased analog operations: June 12, 2009.

### Personnel:

**John L Boland**, President & Chief Executive Officer.

**Becca King-Reed**, General Manager & Executive Producer.

**Larry Voytilla**, Chief Engineer.

**Elizabeth Sharpe-Ramirez**, Ready to Learn Coordinator.

**Ken Patterson**, Broadcast Scheduling Manager.

## KCSM-TV San Mateo Ch. 43

**Licensee:** San Mateo County Community College District, 1700 W. Hillsdale Blvd, San Mateo, CA 94402.

**Studio:** 1700 W Hillsdale Blvd, San Mateo, CA 94402.

**Mailing Address:** 1700 W. Hillsdale Blvd, San Mateo, CA 94402.

**Phone:** 650-574-6586. **Fax:** 650-524-6975.

**Email:** [marilyn.lawrence@kcsm.net](mailto:marilyn.lawrence@kcsm.net) **Web Site:** <http://www.kcsm.org>

**Technical Facilities:** Channel No. 43 (644-650 MHz). Authorized power: 536-kw max. visual, aural. Antenna: 1404-ft above av. terrain, 673-ft. above ground, 1507-ft. above sea level.

Latitude	37°	45'	19.3"
Longitude	122°	27'	06.1"

Holds CP for change to 500-kw max. visual, 1678-ft above av. terrain, 946-ft. above ground, 1780-ft. above sea level; BMDPDT-20080825AAV.

**Transmitter:** 900 Radio Rd., Bldg. 9, Tower 10, Daly City, San Bruno Mountain State Park.

**Note:** Latitude and longitude coordinates shown are based on the North American Datum of 1927 (NAD 27) as currently required by the Mass Media Bureau of the FCC.

**Ownership:** San Mateo County Community College District.

**Began Operation:** August 22, 2003. Began analog operations: October 12, 1964. Due to difficulties in renewing its transmitter site lease, ceased analog operations May 17, 2004.

### Personnel:

**Marilyn Lawrence**, Station Manager.

**Don Heckler**, Chief Engineer.

**James Ball**, Business Manager.

**Steve Opson**, Program Director.

**Sinclair Crockett**, Development Executive & External Affairs Director.

**Dante Betteo**, Executive Producer.

**Michele Muller**, Technology Director.

## KNXT Visalia Ch. 50

**Licensee:** Diocese of Fresno Education Corp., 1550 N Fresno St, Fresno, CA 93703.

**Studio:** 1550 N Fresno St, Fresno, CA 93703.

**Mailing Address:** 1550 N. Fresno St, Fresno, CA 93703.

**Phone:** 559-448-7440. **Fax:** 559-488-7444.

**Email:** [colin@dioceseoffresno.org](mailto:colin@dioceseoffresno.org) **Web Site:** <http://www.knxt.tv>

**Technical Facilities:** Channel No. 50 (686-692 MHz). Authorized power: 185-kw max. visual, aural. Antenna: 2736-ft above av. terrain, 167-ft. above ground, 6053-ft. above sea level.

Latitude	36°	17'	14"
Longitude	118°	50'	17"

**Note:** Latitude and longitude coordinates shown are based on the North American Datum of 1927 (NAD 27) as currently required by the Mass Media Bureau of the FCC.

**Ownership:** Diocese of Fresno Education Corp.

**Began Operation:** July 6, 2006. Began analog operations: November 2, 1986. Ceased analog operations: June 12, 2009.

### Personnel:

**Colin Dougherty**, General Manager.

**Gary Temple**, Chief Engineer.

**Halfrid Nelson**, Development Director.

**Rosa Maria Henry**, Operations Supervisor.  
**Susan Gibson**, Traffic Manager.  
**Daniel Lopez**, Production Supervisor.

**KQET**  
**Watsonville**  
**Ch. 25**

**Licensee:** Northern California Public Broadcasting Inc., 2601 Mariposa St, San Francisco, CA 94110-1426.

**Studio:** 1585 Schallenger Rd, San Jose, CA 95131.

**Mailing Address:** 1585 Schallenger Rd, San Jose, CA 95131.

**Phone:** 408-795-5400. **Fax:** 408-995-5446.

**Email:** programming@kqet.org **Web Site:** http://www.kqet.org

**Technical Facilities:** Channel No. 25 (536-542 MHz). Authorized power: 81.1-kw max. visual, aural. Antenna: 2292-ft above av. terrain, 153-ft. above ground, 3230-ft. above sea level.

Latitude 36° 45' 22.9"  
 Longitude 121° 30' 04.9"

**Note:** Latitude and longitude coordinates shown are based on the North American Datum of 1927 (NAD 27) as currently required by the Mass Media Bureau of the FCC.

**Ownership:** Northern California Public Broadcasting Inc.

**Began Operation:** March 1, 2003. Station broadcasting digitally on its analog channel allotment. Began analog operations: November 19, 1989. Left air, date unreported due to financial difficulties. Returned to air September 28, 2001. Sale to present owner (previously known as KQED Inc.) by KTEH Foundation approved by FCC July 28, 2006. Ceased analog operations: June 12, 2009.

**Personnel:**

**John L Boland**, President & Chief Executive Officer.

**Becca King-Reid**, General Manager & Executive Producer.

**Larry Voytilla**, Engineering Director.

**Ken Patterson**, Broadcast Scheduling Manager.

**Technical Facilities:** Channel No. 13 (210-216 MHz). Authorized power: 34.4-kw visual, aural. Antenna: 2428-ft above av. terrain, 77-ft. above ground, 11510-ft. above sea level.

Latitude 39° 40' 55"  
 Longitude 105° 29' 49"

**Note:** Latitude and longitude coordinates shown are based on the North American Datum of 1927 (NAD 27) as currently required by the Mass Media Bureau of the FCC.

**Ownership:** Colorado Public Television Inc.

**Began Operation:** May 1, 2003. Began analog operations: February 22, 1980. Ceased analog operations: February 17, 2009.

**Personnel:**

**Willard Roland**, President & General Manager.

**Kim Johnson**, Vice President, Broadcast Operations.

**Kirby McClure**, Traffic & Communications Manager.

**Paula DeGroat**, Business Manager.

**Brad Haug**, Program Manager.

**Darrow Hodges**, Vice President, Marketing & Development.

**Paula Roth**, Corporate Support Director.

**Dominic Dezzutti**, Production Manager.

**Shari Bernson**, Membership Director.

**KRMA-TV**  
**Denver**  
**Ch. 18**

**Licensee:** Rocky Mountain Public Broadcasting Network Inc., 1089 Bannock St, Denver, CO 80204-9972.

**Studio:** 1089 Bannock St, Denver, CO 80204.

**Mailing Address:** 1089 Bannock St, Denver, CO 80204.

**Phone:** 303-892-6666. **Fax:** 303-620-5600.

**Web Site:** http://www.krma.org

**Technical Facilities:** Channel No. 18 (494-500 MHz). Authorized power: 115-kw max. visual, aural. Antenna: 1086-ft above av. terrain, 39-ft. above ground, 7726-ft. above sea level.

Latitude 39° 40' 17"  
 Longitude 105° 13' 06"

Holds CP for change to 1263-ft above av. terrain, 239-ft. above ground, 7926-ft. above sea level; BNPEDT-20091026AEC.

**Note:** Latitude and longitude coordinates shown are based on the North American Datum of 1927 (NAD 27) as currently required by the Mass Media Bureau of the FCC.

**Ownership:** Rocky Mountain Public Broadcasting Network Inc.

**Began Operation:** December 1, 1999. High Definition. Began analog operations: January 30, 1956. Ceased analog operations: June 12, 2009.

**Personnel:**

**James Morgese**, President & General Manager.

**John Anderson**, Chief Engineer.

**Bill Wengert**, Administration & Finance Director.

**Donna Sanford**, Program & Production Director.

**Pam Osborne**, Marketing & Communications Director.

**Suzanne Banning**, Development Director.

**Michelle Mesmith**, Traffic Manager.

**Cynthia Hessin**, Executive Producer, Public Affairs.

**Note:** Latitude and longitude coordinates shown are based on the North American Datum of 1927 (NAD 27) as currently required by the Mass Media Bureau of the FCC.

**Ownership:** Rocky Mountain Public Broadcasting Network Inc.

**Began Operation:** July 8, 2005. Station operating digitally on its analog channel allotment; no analog broadcast.

**Personnel:**

**James Morgese**, President & General Manager.

**John Anderson**, Chief Engineer.

**Bill Wengert**, Administration & Finance Director.

**Donna Sanford**, Program & Production Director.

**Pam Osborne**, Marketing & Communications Director.

**Suzanne Banning**, Development Director.

**Michelle Mesmith**, Traffic Manager.

**Cynthia Hessin**, Executive Producer, Public Affairs.

**KRMT**  
**Denver**  
**Ch. 40**

**Licensee:** Word of God Fellowship Inc., 3901 Hwy 121 S, Bedford, TX 76021-3009.

**Studio:** 12014 W 64th Ave, Arvada, CO 80004.

**Mailing Address:** 12014 W. 64th Ave, Arvada, CO 80004.

**Phone:** 303-423-4141. **Fax:** 303-424-0571.

**Email:** daystar.denver@daystar.com **Web Site:** http://www.daystar.com

**Technical Facilities:** Channel No. 40 (626-632 MHz). Authorized power: 74.8-kw max. visual, aural. Antenna: 1129-ft above av. terrain, 151-ft. above ground, 7999-ft. above sea level.

Latitude 39° 35' 59"  
 Longitude 105° 12' 35"

Holds CP for change to 1000-kw max. visual; BPEDT-20080619AAR.

**Transmitter:** End of S. Turkey Creek Rd. Extension.

**Note:** Latitude and longitude coordinates shown are based on the North American Datum of 1927 (NAD 27) as currently required by the Mass Media Bureau of the FCC.

**Ownership:** Word of God Fellowship Inc.

**Began Operation:** December 21, 2006. Began analog operations: August 20, 1988. Ceased analog operations: June 12, 2009.

**Personnel:**

**Robert Saraduke**, Operations Manager.

**Kevin Russell**, Facility Manager.

**Licensee:** Rocky Mountain Public Broadcasting Network Inc., 1089 Bannock St, Denver, CO 80204-9972.

**Studio:** 2520 Blichmann, Grand Junction, CO 81505.

**Mailing Address:** 1089 Bannock St, Denver, CO 80204.

**Phone:** 303-892-6666. **Fax:** 303-620-5600.

**Web Site:** http://www.rmpbs.org

**Technical Facilities:** Channel No. 18 (494-500 MHz). Authorized power: 21-kw max. visual, aural. Antenna: 1342-ft above av. terrain, 151-ft. above ground, 7231-ft. above sea level.

Latitude 39° 03' 58"  
 Longitude 108° 44' 43"

**Note:** Latitude and longitude coordinates shown are based on the North American Datum of 1927 (NAD 27) as currently required by the Mass Media Bureau of the FCC.

**Ownership:** Rocky Mountain Public Broadcasting Network Inc.

**Began Operation:** June 29, 2006. Station broadcasting digitally on its analog channel allotment. Began analog operations: January 1, 1997. Ceased analog operations prior to original digital transition date of February 17, 2009.

**Personnel:**

**James Morgese**, President & General Manager.

**John Anderson**, Chief Engineer.

**Bill Wengert**, Administration & Finance Director.

**Donna Sanford**, Program & Production Director.

**Pam Osborne**, Marketing & Communications Director.

**KRMU**  
**Durango**  
**Ch. 20**

**Licensee:** Rocky Mountain Public Broadcasting Network Inc., 1089 Bannock St, Denver, CO 80204-9972.

**Studio:** 1089 Bannock St, Denver, CO 80204.

**Mailing Address:** 1089 Bannock St, Denver, CO 80204.

**Phone:** 303-892-6666. **Fax:** 303-620-5600.

**Web Site:** http://www.krma.org

**Technical Facilities:** Channel No. 20 (506-512 MHz). Authorized power: 12.6-kw max. visual, aural. Antenna: 427-ft above av. terrain, 49-ft. above ground, 7753-ft. above sea level.

Latitude 37° 15' 46"  
 Longitude 107° 53' 58"

**Colorado**

**KBDI-TV**  
**Broomfield**  
**Ch. 13**

**Grantee:** Colorado Public Television Inc., 2900 Welton St, First Fl, Denver, CO 80205.

**Studio:** 2900 Welton St, First Fl, Denver, CO 80205.

**Mailing Address:** 2900 Welton St, First Fl, Denver, CO 80205.

**Phones:** 303-296-1212; 800-727-8812. **Fax:** 303-296-6650.

**Email:** dhodges@kbdi.org **Web Site:** http://www.kbdi.org

**Suzanne Banning**, Development Director.  
**Michelle Mesmith**, Traffic Manager.  
**Cynthia Hessin**, Executive Producer, Public Affairs.

## KTSC Pueblo Ch. 8

**Licensee:** Rocky Mountain Public Broadcasting Network Inc., 1089 Bannock St, Denver, CO 80204-9972.

**Studio:** 2200 Bonforte Blvd, Pueblo, CO 81001.

**Mailing Address:** 1089 Bannock St, Denver, CO 80204.

**Phone:** 303-892-6666. **Fax:** 303-620-5600.

**Email:** ktsc@rmpbs.org **Web Site:** http://www.rmpbs.org

**Technical Facilities:** Channel No. 8 (180-186 MHz). Authorized power: 22.4-kw visual, aural. Antenna: 2362-ft above av. terrain, 322-ft. above ground, 9731-ft. above sea level.

Latitude 38° 44' 43"  
Longitude 104° 51' 39"

**Note:** Latitude and longitude coordinates shown are based on the North American Datum of 1927 (NAD 27) as currently required by the Mass Media Bureau of the FCC.

**Ownership:** Rocky Mountain Public Broadcasting Network Inc.

**Began Operation:** July 26, 2006. Station broadcasting digitally on its analog channel allotment. Began analog operations: February 3, 1971. Ceased analog operations: June 12, 2009.

### Personnel:

**James Morgese**, President & General Manager.

**John Anderson**, Chief Engineer.

**Bill Wengert**, Administration & Finance Director.

**Donna Sanford**, Program & Production Director.

**Pam Osborne**, Marketing & Communications Director.

**Suzanne Banning**, Development Director.

**Cynthia Hessin**, Executive Producer, Public Affairs.

**Michelle Mesmith**, Traffic Manager.

## KRMZ Steamboat Springs Ch. 10

**Licensee:** Rocky Mountain Public Broadcasting Network Inc., 1089 Bannock St, Denver, CO 80204-9972.

**Studio:** 1089 Bannock St, Denver, CO 80204.

**Mailing Address:** 1089 Bannock St, Denver, CO 80204.

**Phone:** 303-892-6666. **Fax:** 303-620-5600.

**Web Site:** http://www.rmpbs.org

**Technical Facilities:** Channel No. 10 (192-198 MHz). Authorized power: 0.481-kw visual, aural. Antenna: 575-ft above av. terrain, 53-ft. above ground, 8308-ft. above sea level.

Latitude 40° 27' 43"  
Longitude 106° 50' 57"

**Note:** Latitude and longitude coordinates shown are based on the North American Datum of 1927 (NAD 27) as currently required by the Mass Media Bureau of the FCC.

**Ownership:** Rocky Mountain Public Broadcasting Network Inc.

**Began Operation:** July 11, 2006. Began analog operations: March 1, 1988. Sale to F & I TV Inc. approved by FCC January 15, 1992. Sale to Green TV Corp. by F & I TV Inc. approved by FCC June 1, 1995. Sale to Council Tree Communications by Green TV Corp. approved by FCC March 8, 2000. Sale to Telemundo Holdings Inc. by Council Tree Communications approved by FCC November 17, 2000. Transfer to NBC Universal by Telemundo Holdings Inc. approved by FCC April 10, 2002. KMAS-TV was knocked off air late November 2006 due to severe weather. Sale to present owner by NBC Universal approved by FCC February 2, 2007. After sale, station converted to non-commercial status. Station returned to air September 13, 2007. Ceased analog operations: February 17, 2009.

### Personnel:

**James Morgese**, President & General Manager.

**John Anderson**, Chief Engineer.

**Bill Wengert**, Administration & Finance Director.

**Donna Sanford**, Program & Production Director.

**Pam Osborne**, Marketing & Communications Director.

**Suzanne Banning**, Development Director.

**Michelle Mesmith**, Traffic Manager.

**Cynthia Hessin**, Executive Producer, Public Affairs.

## Connecticut

### WEDW Bridgeport Ch. 49

**Licensee:** Connecticut Public Broadcasting Inc., 1049 Asylum Ave, Hartford, CT 06105.

**Studio:** 1049 Asylum Ave, Hartford, CT 06105.

**Mailing Address:** 1049 Asylum Ave, Hartford, CT 06105.

**Phones:** 860-278-5310; 203-777-7506. **Fax:** 860-275-7483.

**Email:** csisco@cptv.org **Web Site:** http://www.cptv.org

**Technical Facilities:** Channel No. 49 (680-686 MHz). Authorized power: 91-kw max. visual, aural. Antenna: 728-ft above av. terrain, 476-ft. above ground, 1004-ft. above sea level.

Latitude 41° 16' 44"  
Longitude 73° 11' 08"

Holds CP for change to 170-kw max. visual, 722-ft above av. terrain, 476-ft. above ground, 997-ft. above sea level; BPEDT-20100218AAI.

**Note:** Latitude and longitude coordinates shown are based on the North American Datum of 1927 (NAD 27) as currently required by the Mass Media Bureau of the FCC.

**Satellite Earth Station:** Comark; Vertex, 8.2-meter Ku-band; Scientific-Atlanta receivers.

**Ownership:** Connecticut Public Broadcasting Inc.

**Began Operation:** February 17, 2009. Station broadcasting digitally on its analog channel allotment. Began analog operations: December 17, 1967. Ceased analog operations: February 17, 2009.

### Personnel:

**Jerry Franklin**, President & Chief Executive Officer.

**John Dankosky**, News Director.

**Joe Zareski**, Chief Engineer.

**Meg Sakellarides**, Senior Vice President & Chief Financial Officer.

**Larry Rifkin**, Senior Vice President & National Programming Officer.

**Jay Whitsett**, Senior Vice President, Programming & Station Manager.

**Nancy Bauer**, Vice President, Sales & Corporate Sponsorships.

**Dean Orton**, Senior Vice President, Development & Media Services.

**Joanne Whitehead**, Program Director, CPTV.

**Phyllis Serafin**, Marketing Services Manager.

**Carol Sisco**, Corporate Communications Director.

### WEDH Hartford Ch. 45

**Licensee:** Connecticut Public Broadcasting Inc., 1049 Asylum Ave, Hartford, CT 06105.

**Studio:** 1049 Asylum Av, Hartford, CT 06105.

**Mailing Address:** 1049 Asylum Ave, Hartford, CT 06105.

**Phones:** 860-278-5310; 203-777-7506. **Fax:** 860-275-7483.

**Email:** csisco@cptv.org **Web Site:** http://www.cptv.org

**Technical Facilities:** Channel No. 45 (656-662 MHz). Authorized power: 490-kw max. visual, aural. Antenna: 1657-ft above av. terrain, 1273-ft. above ground, 1982-ft. above sea level.

Latitude 41° 42' 13"  
Longitude 72° 49' 57"

**Note:** Latitude and longitude coordinates shown are based on the North American Datum of 1927 (NAD 27) as currently required by the Mass Media Bureau of the FCC.

**Ownership:** Connecticut Public Broadcasting Inc.

**Began Operation:** June 12, 2009. Began analog operations: October 1, 1962. Ceased analog operations: June 12, 2009.

### Personnel:

**Jerry Franklin**, President & Chief Executive Officer.

**Joe Zareski**, Chief Engineer.

**John Dankosky**, News Director.

**Meg Sakellarides**, Senior Vice President & Chief Financial Officer.

**Larry Rifkin**, Senior Vice President & National Programming Officer.

**Jay Whitsett**, Senior Vice President, Programming & Station Manager.

**Nancy Bauer**, Vice President, Sales & Corporate Sponsorships.

**Dean Orton**, Senior Vice President, Development & Media Services.

**Joanne Whitehead**, Program Director, CPTV.

**Phyllis Serafin**, Marketing Services Manager.

**Carol Sisco**, Corporate Communications Director.

### WEDY New Haven Ch. 6

**Grantee:** Connecticut Public Broadcasting Inc., 1049 Asylum Ave, Hartford, CT 06105.

**Studio:** 1049 Asylum Ave, Hartford, CT 06105.

**Mailing Address:** 1049 Asylum Ave, Hartford, CT 06105.

**Phones:** 860-278-5310; 203-277-7506. **Fax:** 860-275-7483.

**Email:** mdavidson@cptv.org **Web Site:** http://www.cptv.org

**Technical Facilities:** Channel No. 6 (82-88 MHz). Authorized power: 0.4-kw visual, aural. Antenna: 289-ft above av. terrain, 89-ft. above ground, 340-ft. above sea level.

Latitude 41° 19' 42"  
Longitude 72° 54' 25"

**Note:** Latitude and longitude coordinates shown are based on the North American Datum of 1927 (NAD 27) as currently required by the Mass Media Bureau of the FCC.

**Ownership:** Connecticut Public Broadcasting Inc.

**Began Operation:** June 12, 2009. Began analog operations: December 1, 1974. Ceased analog operations: July 31, 2005 due to equipment failure.

### Personnel:

**Jerry Franklin**, President & Chief Executive Officer.

**Larry Rifkin**, Senior Vice President & National Programming Officer.

**Meg Sakellarides**, Senior Vice President & Chief Financial Officer.

**Jay Whitsett**, Senior Vice President, Programming.

**Dean Orton**, Senior Vice President, Development & Media Services.

**Nancy Bauer**, Vice President, Sales & Corporate Sponsorships.

**Carol Sisco**, Corporate Communications Director.

**John Dankosky**, News Director.

**Joe Zareski**, Chief Engineer.

**Joann Whitehead**, Program Manager, CPTV.

**Phyllis Serafin**, Marketing Services Manager.

**WEDN  
Norwich  
Ch. 9**

**Licensee:** Connecticut Public Broadcasting Inc., 1049 Asylum Ave, Hartford, CT 06105.

**Studio:** 1049 Asylum Ave, Hartford, CT 06105.

**Mailing Address:** 1049 Asylum Ave, Hartford, CT 06105.

**Phones:** 860-278-5310; 203-277-7506. **Fax:** 860-275-7483.

**Email:** csisco@cptv.org **Web Site:** http://www.cptv.org

**Technical Facilities:** Channel No. 9 (186-192 MHz). Authorized power: 4.2-kw visual, aural. Antenna: 630-ft above av. terrain, 423-ft. above ground, 932-ft. above sea level.

Latitude	41°	31'	14"
Longitude	72°	10'	03"

**Note:** Latitude and longitude coordinates shown are based on the North American Datum of 1927 (NAD 27) as currently required by the Mass Media Bureau of the FCC.

**Ownership:** Connecticut Public Broadcasting Inc.

**Began Operation:** April 25, 2003. Began analog operations: March 5, 1967. Ceased analog operations: June 12, 2009.

**Personnel:**

**Jerry Franklin**, President & Chief Executive Officer.

**John Dankosky**, News Director.

**Joe Zareski**, Chief Engineer.

**Meg Sakellarides**, Senior Vice President & Chief Financial Officer.

**Larry Rifkin**, Senior Vice President & National Programming Officer.

**Jay Whitsett**, Senior Vice President, Programming & Station Manager.

**Nancy Bauer**, Vice President, Sales & Corporate Sponsorships.

**Dean Orton**, Senior Vice President, Development & Media Services.

**Joann Whitehead**, Program Manager, CPTV.

**Carol Sisco**, Corporate Communications Director.

**Phyllis Serafin**, Marketing Services Manager.

**Mailing Address:** 150 N. 6th St, Independence Mall West, Philadelphia, PA 19106.

**Phones:** 302-888-1200; 215-351-1200. **Fax:** 302-575-0346.

**Email:** whyydbc@why.org **Web Site:** http://www.why.org

**Technical Facilities:** Channel No. 44 (650-656 MHz). Authorized power: 98-kw max. visual, aural. Antenna: 643-ft above av. terrain, 643-ft. above ground, 673-ft. above sea level.

Latitude	38°	39'	15"
Longitude	75°	36'	42"

**Note:** Latitude and longitude coordinates shown are based on the North American Datum of 1927 (NAD 27) as currently required by the Mass Media Bureau of the FCC.

**Ownership:** WHY Y Inc.

**Began Operation:** June 24, 2005. Began analog operations: December 4, 1981. Ceased analog operations: June 12, 2009.

**Personnel:**

**William J. Marrazzo**, President & Chief Executive Officer.

**Christine Dempsey**, Vice President & Chief Content Officer.

**Bruce Flamm**, Vice President & Chief Operations Officer.

**William J. Weber**, Vice President & Chief Technology Officer.

**Kerri Hanlon**, Vice President & Chief Marketing Officer.

**Micheline Boudreau**, News Director.

**John Doran**, Chief Engineer.

**Kevin Yashioka**, Business Manager.

**Art Ellis**, Promotion Director.

**Susan M. Pogliinco**, Children's Services Director.

**John Lamb**, Traffic Manager.

**WHYY-TV  
Wilmington  
Ch. 12**

**Grantee:** WHY Y Inc., 150 N 6th St, Philadelphia, PA 19106.

**Studios:** 625 Orange St, Wilmington, DE 19801; Independence Mall West, 150 N. 6th St, Philadelphia, PA 19106.

**Mailing Address:** 150 N. 6th St, Independence Mall West, PA 19106.

**Phones:** 215-351-1200; 302-888-1200. **Fax:** 215-351-0398.

**Email:** whyydbc@why.org **Web Site:** http://www.why.org

**Technical Facilities:** Channel No. 12 (204-210 MHz). Authorized power: 30-kw visual, aural. Antenna: 965-ft above av. terrain, 958-ft. above ground, 1178-ft. above sea level.

Latitude	40°	02'	30"
Longitude	75°	14'	23"

**Transmitter:** 329 Domino Lane, Philadelphia, PA.

**Note:** Latitude and longitude coordinates shown are based on the North American Datum of 1927 (NAD 27) as currently required by the Mass Media Bureau of the FCC.

**Ownership:** WHY Y Inc.

**Began Operation:** March 17, 2003. High Definition. Station broadcasting digitally on its analog channel allotment. Began analog operations: September 12, 1963. Ceased analog operations: June 12, 2009.

**Personnel:**

**William J. Marrazzo**, President & Chief Executive Officer.

**Christine Dempsey**, Vice President & Chief Content Officer.

**Bruce Flamm**, Vice President & Chief Operating Officer.

**Micheline Boudreau**, News Director.

**William J. Weber**, Vice President & Chief Technology Officer.

**Kerri Hanlon**, Vice President & Chief Marketing Officer.

**John Doran**, Chief Engineer.

**Kevin Yashioka**, Business Manager.

**Art Ellis**, Promotion Director.

**John Lamb**, Traffic Manager.

**Susan M. Pogliinco**, Children's Services Director.

**District of Columbia**

**WETA-TV  
Washington  
Ch. 27**

**Licensee:** Greater Washington Educational Telecommunications Assn., PO Box 2626, 2775 S Quincy St, Arlington, VA 22206.

**Studio:** 2775 S. Quincy St., Arlington, VA 22206.

**Mailing Address:** 2775 S. Quincy St, Arlington, VA 22206.

**Phone:** 703-998-2600. **Fax:** 703-998-3401.

**Email:** tv@weta.com **Web Site:** http://www.weta.org

**Technical Facilities:** Channel No. 27 (548-554 MHz). Authorized power: 90-kw max. visual, aural. Antenna: 833-ft above av. terrain, 663-ft. above ground, 1073-ft. above sea level.

Latitude	38°	57'	01"
Longitude	77°	04'	47"

**Transmitter:** 5217 19th Rd. N, Arlington, VA.

**Note:** Latitude and longitude coordinates shown are based on the North American Datum of 1927 (NAD 27) as currently required by the Mass Media Bureau of the FCC.

**Ownership:** Greater Washington Educational Telecommunications Association.

**Began Operation:** November 1, 1998. Began analog operations: October 2, 1961. Ceased analog operations: June 12, 2009.

**Personnel:**

**Sharon Percy Rockefeller**, President & Chief Executive Officer.

**Frank Fitzmaurice**, General Manager.

**Kevin Harris**, Vice President & Station Manager.

**Joseph Bruns**, Executive Vice President & Chief Operating Officer.

**Katherine Benson**, Vice President, Eastern Sales.

**Jeff Beiber**, Vice President, News & Public Affairs Programming.

**Law Zager**, Vice President, Technology.

**Polly Heath**, Senior Vice President & Chief Financial Officer.

**Joe Cook**, Vice President, Chief Financial Officer.

**Dafton Delan**, Executive Vice President & Chief Programming Officer.

**David Thompson**, Vice President, Cultural Programming & New Media.

**Karen Fritz**, Vice President, Programming Development & Syndication.

**Cathy Sterling**, Vice President, Development.

**Susan Richmond**, Senior Vice President, Individual Giving.

**Mary Stewart**, Vice President, Communications.

**Lisa Lindstrom Delaney**, Vice President, Legal Matters.

**Fern Barrow**, Community Affairs.

**WHUT-TV  
Washington  
Ch. 33**

**Licensee:** Howard U., 2222 4th St. NW, Washington, DC 20059.

**Studio:** 2222 4th St., NW, Washington, DC 20059.

**Mailing Address:** 2222 4th St. NW, Washington, DC 20059.

**Phone:** 202-806-3200. **Fax:** 202-806-3300.

**Web Site:** http://www.whut.org

**Technical Facilities:** Channel No. 33 (584-590 MHz). Authorized power: 100-kw max. visual, aural. Antenna: 833-ft above av. terrain, 664-ft. above ground, 1073-ft. above sea level.

Latitude	38°	57'	01"
Longitude	77°	04'	47"

Holds CP for change to 1000-kw max. visual, 833-ft above av. terrain, 664-ft. above ground, 1073-ft. above sea level lat. 38° 57' 1", long. 77° 4' 47"; BPEDT-20080619AGL.

**Note:** Latitude and longitude coordinates shown are based on the North American Datum of 1927 (NAD 27) as currently required by the Mass Media Bureau of the FCC.

**Ownership:** Howard University.

**Began Operation:** October 18, 2007. Began analog operations: November 17, 1980. Ceased analog operations: June 12, 2009.

**Personnel:**

**Jennifer Lawson**, General Manager & Business Manager.

**Delaware**

**WDPB  
Seaford  
Ch. 44**

**Licensee:** WHY Y Inc., 625 Orange St, Wilmington, DE 19801.

**Studio:** 625 Orange St, Wilmington, DE 19801.

Luma Haj, Operations Director.  
 David Martin, Chief Engineer.  
 Diane Robertson, Programming Director.  
 Cody Cox, Production Manager.  
 Kim Johnson, Research Librarian.

## Florida

### WBEC-TV Boca Raton Ch. 40

**Licensee:** School Board of Broward County, FL, 14444 66th St. N, Clearwater, FL 33764.

**Studio:** 6600 SW Nova Dr, Fort Lauderdale, FL 33317.

**Mailing Address:** 6600 SW Nova Dr, Fort Lauderdale, FL 33317.

**Phone:** 754-321-1000. **Fax:** 754-321-1180.

**Email:** andrew.furlong@browardschools.com  
**Web Site:** <http://www.becon.tv>

**Technical Facilities:** Channel No. 40 (626-632 MHz). Authorized power: 1000-kw max. visual, aural. Antenna: 935-ft above av. terrain, 932-ft. above ground, 943-ft. above sea level.

Latitude	25°	59'	08.7"
Longitude	80°	11'	37.1"

**Note:** Latitude and longitude coordinates shown are based on the North American Datum of 1927 (NAD 27) as currently required by the Mass Media Bureau of the FCC.

**Ownership:** School Board of Broward County, Florida.

**Began Operation:** December 20, 2007. Began analog operations: May 19, 2000. Ceased analog operations: June 12, 2009.

#### Personnel:

Chris Bartch, Station Manager.  
 Andy Furlong, Engineering Manager.  
 Noel Hyatt, Marketing Coordinator.  
 Tom Ford, Traffic Manager.  
 Eric Powell, Production Manager.

### WBCC Cocoa Ch. 30

**Licensee:** Brevard Community College, 1519 Clearlake Rd, Cocoa, FL 32922.

**Studio:** 1519 Clearlake Rd, Cocoa, FL 32922.

**Mailing Address:** 1519 Clearlake Rd, Cocoa, FL 32922.

**Phone:** 321-433-7110. **Fax:** 321-433-7154.

**Email:** wallacec@brevardcc.edu **Web Site:** <http://www.wbcc.tv>

**Technical Facilities:** Channel No. 30 (566-572 MHz). Authorized power: 182-kw max. visual, aural. Antenna: 1542-ft above av. terrain, 1516-ft. above ground, 1640-ft. above sea level.

Latitude	28°	35'	12"
Longitude	81°	04'	58"

**Note:** Latitude and longitude coordinates shown are based on the North American Datum of 1927 (NAD 27) as currently required by the Mass Media Bureau of the FCC.

**Ownership:** Brevard Community College.

**Began Operation:** April 30, 2003. Began analog operations: June 18, 1987. Ceased analog operations: February 17, 2009.

#### Personnel:

Dr. James Drake, District President.  
 Joe Williams, Associate Vice President, Telecommunication.  
 Phillip Wallace, General Manager.  
 Anthony Padgett, Chief Engineer.  
 Doug Grover, Production Manager.  
 Glenn Brady, Traffic Manager.

### WGPU Fort Myers Ch. 31

**Licensee:** WGPU Public Media, FGCU Board of Trustees, 10501 FGCU Blvd. S, Fort Myers, FL 33965.

**Studio:** 10501 FGCU Blvd. S, Fort Myers, FL 33965-6565.

**Mailing Address:** 10501 FGCU Blvd. S, Fort Myers, FL 33965-6565.

**Phone:** 239-590-2300. **Fax:** 239-590-2310.

**Email:** kdavey@fgcu.edu **Web Site:** <http://www.wgcu.org>

**Technical Facilities:** Channel No. 31 (572-578 MHz). Authorized power: 63-kw max. visual, aural. Antenna: 906-ft above av. terrain, 900-ft. above ground, 930-ft. above sea level.

Latitude	26°	48'	54"
Longitude	81°	45'	43"

Requests CP for change to 422-kw max. visual, 958-ft above av. terrain, 959-ft. above ground, 989-ft. above sea level; BPEDT-20100505AFP.

**Note:** Latitude and longitude coordinates shown are based on the North American Datum of 1927 (NAD 27) as currently required by the Mass Media Bureau of the FCC.

**Ownership:** Florida Gulf Coast U. Board of Regents.

**Began Operation:** February 26, 2003. Began analog operations: August 15, 1983. Ceased analog operations: June 12, 2009.

#### Personnel:

Kathleen B. Davey, General Manager.  
 Amy Tardif, Station Manager & News Director.  
 Rick Carroll, Chief Engineer.  
 Iris Gerstle, Finance Director.  
 Toby Cooke, Program & Promotion Director.  
 Sheri Coleman, Television Production Services Director.  
 Sharon Striker, Traffic Manager.

### WTCE-TV Fort Pierce Ch. 38

**Licensee:** Jacksonville Educators Broadcasting Inc., 10902 S Wilcrest Dr, Houston, TX 77099.

**Studio:** 3601 N. 25th St, Fort Pierce, FL 34946-8604.

**Mailing Address:** 3601 N. 25th St, Fort Pierce, FL 34946-8604.

**Phone:** 772-489-2701. **Fax:** 772-489-6833.

**Email:** wtce@bellsouth.net **Web Site:** <http://www.wtce.tv>

**Technical Facilities:** Channel No. 38 (614-620 MHz). Authorized power: 756-kw max. visual, aural. Antenna: 974-ft above av. terrain, 968-ft. above ground, 984-ft. above sea level.

Latitude	27°	01'	32"
Longitude	80°	10'	43"

Holds CP for change to 1000-kw max. visual; BPEDT-20080618ACY.

**Note:** Latitude and longitude coordinates shown are based on the North American Datum of 1927 (NAD 27) as currently required by the Mass Media Bureau of the FCC.

**Ownership:** Jacksonville Educators Broadcasting Inc.

**Began Operation:** February 24, 2003. Began analog operations: May 9, 1990. Ceased analog operations: June 12, 2009.

#### Personnel:

Charles Massi, General Manager.  
 Steve Chan, Chief Engineer.  
 Marina Santos, Office Manager.

### WUFT Gainesville Ch. 36

**Licensee:** Board of Trustees, State of Florida, acting for and on behalf of the U. of Florida, PO Box 118405, 2200 Weimer Hall, Gainesville, FL 32611-8405.

**Studio:** 1200 Weimer Hall, U. of Florida, Gainesville, FL 32611.

**Mailing Address:** PO Box 118405, Gainesville, FL 32611.

**Phone:** 352-392-5551. **Fax:** 352-392-5731.

**Email:** rcarr@wuft.org **Web Site:** <http://www.wuft.org>

**Technical Facilities:** Channel No. 36 (602-608 MHz). Authorized power: 1000-kw max. visual, aural. Antenna: 863-ft above av. terrain, 807-ft. above ground, 988-ft. above sea level.

Latitude	29°	42'	34"
Longitude	82°	23'	40"

**Transmitter:** 4732 N.W. 53rd Ave.

**Note:** Latitude and longitude coordinates shown are based on the North American Datum of 1927 (NAD 27) as currently required by the Mass Media Bureau of the FCC.

**Ownership:** U. of Florida.

**Began Operation:** March 4, 2004. Began analog operations: November 17, 1958. Ceased analog operations: June 12, 2009.

#### Personnel:

Larry Dankner, Interim General Manager.  
 Titus Rush, Station Manager.  
 Tim Brueckner, Operations Director.  
 Mark Leeps, News Director.  
 Robert Carr, Engineering Director.  
 Bob Wood, Engineering Manager.  
 LaWanna Duncan, Finance & Administration Director.  
 Jodi Floyd, Program Director & Viewer Services Coordinator.  
 Susan Wagner, Communications Director.  
 Brent Williams, Development Director.  
 Frank Counts, Executive Producer.  
 Merline Durant, Traffic Manager.  
 Harvey Ward, Corporate Support Director.  
 Debbie Booth, Membership Manager.

### WJCT Jacksonville Ch. 7

**Licensee:** WJCT Inc., 100 Festival Park Ave, Jacksonville, FL 32202.

**Studio:** 100 Festival Park Ave, Jacksonville, FL 32202.

**Mailing Address:** 100 Festival Park Ave, Jacksonville, FL 32202.

**Phone:** 904-353-7770. **Fax:** 904-353-4830.

**Email:** wjct@wjct.org **Web Site:** <http://www.wjct.org>

**Technical Facilities:** Channel No. 7 (174-180 MHz). Authorized power: 18-kw visual, aural. Antenna: 991-ft above av. terrain, 1001-ft. above ground, 1010-ft. above sea level.

Latitude	30°	16'	51"
Longitude	81°	34'	12"

**Note:** Latitude and longitude coordinates shown are based on the North American Datum of 1927 (NAD 27) as currently required by the Mass Media Bureau of the FCC.

**Ownership:** WJCT Inc.

**Began Operation:** September 27, 2004. Station broadcasting digitally on its analog channel allotment. Began analog operations: September 10, 1958. Ceased analog operations: June 12, 2009.

#### Personnel:

Michael T. Boylan, President & Chief Executive Officer.  
 Rick Johnson, Senior Vice President, TV/FM.  
 Bob Culkøen, Vice President, Technology & Operations.  
 Jocelyn Enriques, Vice President, Finance.  
 Geri Cirillo, Vice President, Corporate Support.  
 Caria Marlier, Vice President, External Affairs.  
 Melanie Carriere, Membership Services Manager.

**WJEB-TV**  
**Jacksonville**  
**Ch. 44**

**Licensee:** Jacksonville Educators Broadcasting Inc., PO Box 5219, Jacksonville, FL 32247.

**Studio:** 3101 Emerson Expwy, Jacksonville, FL 32207-4965.

**Mailing Address:** PO Box 5219, Jacksonville, FL 32247-5219.

**Phone:** 904-399-8413. **Fax:** 904-399-8423.

**Email:** csnowden@wjeb.org **Web Site:** http://www.wjeb.org

**Technical Facilities:** Channel No. 44 (650-656 MHz). Authorized power: 715-kw max. visual, aural. Antenna: 771-ft above av. terrain, 758-ft. above ground, 786-ft. above sea level.

Latitude 30° 16' 34"  
 Longitude 81° 33' 53"

Holds CP for change to 1000-kw max. visual, 945-ft above av. terrain, 932-ft. above ground, 962-ft. above sea level lat. 30° 16' 34", long. 81° 33' 52"; BPEDT-20080618ADQ.

**Note:** Latitude and longitude coordinates shown are based on the North American Datum of 1927 (NAD 27) as currently required by the Mass Media Bureau of the FCC.

**Ownership:** Jacksonville Educators Broadcasting Inc.

**Began Operation:** March 13, 2006. Began analog operations: May 29, 1991. Ceased analog operations: June 12, 2009.

**Personnel:**

- Collette Snowden, Station Manager.
- Clayton Roney, Chief Operator.
- Marcia Yarborough, Traffic Manager.
- Carolyn Rentrope, Public Affairs Director.

**WTGL**  
**Leesburg**  
**Ch. 46**

**Licensee:** Good Life Broadcasting Inc., 653 W. Michigan St., Orlando, FL 32805.

**Studio:** 31 Skyline Dr, Lake Mary, FL 32746.

**Mailing Address:** 31 Skyline Dr, Lake Mary, FL 32746.

**Phone:** 407-215-6745. **Fax:** 407-215-6789.

**Email:** info@tv45.org **Web Site:** http://www.tv45.org

**Technical Facilities:** Channel No. 46 (662-668 MHz). Authorized power: 1000-kw max. visual, aural. Antenna: 1686-ft above av. terrain, 1654-ft. above ground, 1719-ft. above sea level.

Latitude 28° 35' 12"  
 Longitude 81° 04' 58"

**Note:** Latitude and longitude coordinates shown are based on the North American Datum of 1927 (NAD 27) as currently required by the Mass Media Bureau of the FCC.

**Ownership:** Good Life Broadcasting Inc.

**Began Operation:** September 9, 2005. Began analog operations: December 12, 2000. Ceased analog operations: February 17, 2009.

**Personnel:**

- Ken Mikesell, President & General Manager.
- Ed Griffis, General Sales Manager.

**WLRN-TV**  
**Miami**  
**Ch. 20**

**Licensee:** School Board of Dade County, 172 N.E. 15th St, Miami, FL 33132.

**Studio:** 172 NE 15th St, Miami, FL 33132.

**Mailing Address:** 172 NE 15th St, Miami, FL 33132.

**Phone:** 305-995-1717. **Fax:** 305-995-2299.

**Email:** info@wlrn.org **Web Site:** http://www.wlrn.org

**Technical Facilities:** Channel No. 20 (506-512 MHz). Authorized power: 870-kw max. visual, aural. Antenna: 988-ft above av. terrain, 984-ft. above ground, 994-ft. above sea level.

Latitude 25° 58' 46"  
 Longitude 80° 11' 46"

**Transmitter:** 3300 S.W. 52nd Ave., Pembroke Park, Broward County.

**Note:** Latitude and longitude coordinates shown are based on the North American Datum of 1927 (NAD 27) as currently required by the Mass Media Bureau of the FCC.

**Ownership:** School Board of Dade County/WLRN-TV.

**Began Operation:** April 11, 2003. Began analog operations: September 7, 1962. Ceased analog operations: June 12, 2009.

**Personnel:**

- John LaBonia, General Manager.
- Bernadette Siy, Station, Program & Traffic Manager.
- Michael Payton, Sales Manager.
- Irina Allemende, News Director.
- Mario Barrios, Chief Engineer.
- Eileen Reilly, Finance Supervisor.
- Chip Richards, Production Manager.
- Adrienne Kennedy, Special Projects Manager.
- Ginette Grey, Communications Director.

**WPBT**  
**Miami**  
**Ch. 18**

**Licensee:** Community TV Foundation of South Florida Inc., 14901 NE 20th Ave, Miami, FL 33181.

**Studio:** 14901 NE 20th Ave, Miami, FL 33181.

**Mailing Address:** PO Box 610002, Miami, FL 33261-0002.

**Phone:** 305-949-8321. **Fax:** 305-944-4211.

**Email:** channel2@channel2.org **Web Site:** http://www.channel2.org

**Technical Facilities:** Channel No. 18 (494-500 MHz). Authorized power: 1000-kw max. visual, aural. Antenna: 1014-ft above av. terrain, 1014-ft. above ground, 1020-ft. above sea level.

Latitude 25° 57' 30"  
 Longitude 80° 12' 44"

**Transmitter:** 695 N.W. 199th St.

**Note:** Latitude and longitude coordinates shown are based on the North American Datum of 1927 (NAD 27) as currently required by the Mass Media Bureau of the FCC.

**Ownership:** Community TV Foundation of South Florida Inc.

**Began Operation:** July 5, 2001. High Definition. Began analog operations: August 12, 1955. Ceased analog operations: June 12, 2009.

**Personnel:**

- Rick Schneider, President & Chief Executive Officer.
- Delores Sukhdeo, Chief Operating Officer & Station Manager.
- Rodney Ward, Executive Vice President, NBR Enterprises & News.
- Diane Arlotta, Vice President, Administrative Services.
- Graham Simmons, Senior Vice President, Engineering & Operations.
- Bernard Cottle, Facilities Operations Supervisor.
- Gene Talley, Chief Engineer.
- Shirley C. Carroll, Senior Vice President, Finance.
- Neal Hecker, Program Director.
- Bradley Hurburt, Senior Vice President, Development & Marketing.

**WDESC-TV**  
**New Smyrna Beach**  
**Ch. 33**

**Licensee:** Daytona State College Inc., 1200 W International Speedway Blvd, Daytona Beach, FL 32114.

**Studio:** 1200 International Speedway Blvd, Ste B400, Daytona Beach, FL 32114.

**Mailing Address:** PO Box 9245, Daytona Beach, FL 32120-9245.

**Phones:** 386-506-4415; 800-638-9238. **Fax:** 386-506-4427.

**Email:** channel15@dbcc.edu **Web Site:** http://www.wceu.org

**Technical Facilities:** Channel No. 33 (584-590 MHz). Authorized power: 308-kw max. visual, aural. Antenna: 161-ft above av. terrain, 158-ft. above ground, 164-ft. above sea level.

Latitude 28° 36' 35"  
 Longitude 81° 03' 35"

**Transmitter:** 2.9-mi. N 90 degrees E of Lake Pickett.

**Note:** Latitude and longitude coordinates shown are based on the North American Datum of 1927 (NAD 27) as currently required by the Mass Media Bureau of the FCC.

**Ownership:** Daytona Beach Community College.

**Began Operation:** January 20, 2005. Began analog operations: February 8, 1988. Ceased analog operations: July 2008.

**Personnel:**

- Bruce Dunn, Associate Vice President & General Manager.
- JoAnne Osha, Underwriting Director & Corporate Support.
- Bill Schwartz, Chief Engineer.
- B. J. Lackey, Traffic Manager.
- Mike Rentnelli, Production Manager.
- Brian Long, Engineering Assistant.
- Andy Chalanick, Educational Services Director.

**WMFE-TV**  
**Orlando**  
**Ch. 23**

**Licensee:** Community Communications Inc., 11510 E. Colonial Dr, Orlando, FL 32817-4699.

**Studio:** 11510 E Colonial Dr, Orlando, FL 32817-4699.

**Mailing Address:** 11510 E. Colonial Dr, Orlando, FL 32817-4699.

**Phone:** 407-273-2300. **Fax:** 407-273-3613.

**Email:** wmfe@wmfe.org **Web Site:** http://www.wmfe.org

**Technical Facilities:** Channel No. 23 (524-530 MHz). Authorized power: 950-kw max. visual, aural. Antenna: 1247-ft above av. terrain, 1220-ft. above ground, 1285-ft. above sea level.

Latitude 28° 36' 08"  
 Longitude 81° 05' 37"

**Transmitter:** Approx. 3.5-mi. N of Bithlo.

**Note:** Latitude and longitude coordinates shown are based on the North American Datum of 1927 (NAD 27) as currently required by the Mass Media Bureau of the FCC.

**Ownership:** Community Communications Inc.-Florida.

**Began Operation:** February 17, 2009. Began analog operations: March 15, 1965. Ceased analog operations: February 17, 2009.

**Personnel:**

- Sherry Alexander, Senior Vice President, Administration & Finance.
- Jose A. Fajardo, President & Chief Executive Officer.
- Mike Simmons, Chief Engineer.
- Dale Spear, Chief Operating Officer.
- Jack Church, Vice President, Marketing.
- Keith Hastings, Production Director.
- Julia Downs, Human Resources Director.
- Catherine McManus, Senior Vice President & Chief Philanthropy Officer.

**WFSG**  
**Panama City**  
**Ch. 38**

**Licensee:** Board of Regents of Florida, acting for & on behalf of Florida State U., 1600 Red Barber Plz, Tallahassee, FL 32310.

**Studio:** 1600 Red Barber Plaza, Tallahassee, FL 32310-6068.

**Mailing Address:** 1600 Red Barber Plaza, Tallahassee, FL 32310.

**Phone:** 850-487-3170. **Fax:** 850-487-3093.

**Email:** mquick@mailier.fsu.edu **Web Site:** <http://www.wfsu.org>

**Technical Facilities:** Channel No. 38 (614-620 MHz). Authorized power: 49.2-kw max. visual, aural. Antenna: 450-ft above av. terrain, 407-ft. above ground, 473-ft. above sea level.

Latitude	30°	22'	02"
Longitude	85°	55'	28"

Holds CP for change to 158-kw max. visual, 436-ft above av. terrain, 407-ft. above ground, 472-ft. above sea level; BPEDT-20080620AFH.

**Transmitter:** Steelfield Rd., 5.2-mi. NW of West Bay.

**Note:** Latitude and longitude coordinates shown are based on the North American Datum of 1927 (NAD 27) as currently required by the Mass Media Bureau of the FCC.

**Ownership:** Florida State U.

**Began Operation:** July 3, 2002. Began analog operations: July 22, 1988. Ceased analog operations: February 17, 2009.

**Personnel:**

**Patrick Keating,** General Manager.

**Sarah Schuetz,** Program & Operations Manager.

**Barry Fitzpatrick,** Engineering Director.

**Ray Chamberlain,** Chief Engineer.

**Denison Graham,** Business Manager.

**Beckie Hamilton,** Program Manager.

**Jannie Whitt,** Promotion Director.

**John Kwak,** Development Director.

**Mike Dunn,** Production Director.

**Michelle Thorpe,** Membership Manager.

**Marie Quick,** Assistant to the General Manager.

**Mike Arnold,** Art Director.

## WSRE Pensacola Ch. 31

**Licensee:** District Board of Trustees, 1000 College Blvd, Pensacola Jr. College, Pensacola, FL 32504.

**Studio:** 1000 College Blvd, Pensacola, FL 32504.

**Mailing Address:** 1000 College Blvd, Pensacola, FL 32504.

**Phone:** 850-484-1200. **Fax:** 850-484-1255.

**Email:** [info@wsre.pbs.org](mailto:info@wsre.pbs.org) **Web Site:** <http://www.wsre.org>

**Technical Facilities:** Channel No. 31 (572-578 MHz). Authorized power: 1000-kw max. visual, aural. Antenna: 1801-ft above av. terrain, 1831-ft. above ground, 1936-ft. above sea level.

Latitude	30°	36'	40.3"
Longitude	87°	36'	26.9"

**Note:** Latitude and longitude coordinates shown are based on the North American Datum of 1927 (NAD 27) as currently required by the Mass Media Bureau of the FCC.

**Ownership:** Pensacola Jr. College District Board of Trustees.

**Began Operation:** July 3, 2001. Began analog operations: September 11, 1967. Ceased analog operations: February 17, 2009.

**Personnel:**

**Sandy Cesaretti Ray,** General Manager.

**Darryl Harrison,** Chief Engineer.

**Karen Pope,** Business Manager & Controller.

**Robin McArthur,** Marketing & Promotion Manager.

**Janie Stewart,** Underwriting & Special Events Manager.

**Jill Hubbs,** Educational Services & Outreach Director.

## WFSU-TV Tallahassee Ch. 32

**Licensee:** Board of Regents of Florida, acting for & on behalf of Florida State U., 1600 Red Barber Plz, Tallahassee, FL 32310.

**Studio:** 1600 Red Barber Plaza, Tallahassee, FL 32310-6068.

**Mailing Address:** 1600 Red Barber Plaza, Tallahassee, FL 32310.

**Phone:** 850-487-3170. **Fax:** 850-487-3093.

**Email:** mquick@mailier.fsu.edu **Web Site:** <http://www.wfsu.org>

**Technical Facilities:** Channel No. 32 (578-584 MHz). Authorized power: 937.8-kw max. visual, aural. Antenna: 776-ft above av. terrain, 794-ft. above ground, 919-ft. above sea level.

Latitude	30°	21'	31.21"
Longitude	84°	36'	38.23"

**Transmitter:** Junction of National Forest Rds. 344 & 344B, 6.9-mi. SW of Holland.

**Note:** Latitude and longitude coordinates shown are based on the North American Datum of 1927 (NAD 27) as currently required by the Mass Media Bureau of the FCC.

**Ownership:** Florida State U.

**Began Operation:** July 30, 2003. Began analog operations: September 20, 1960. Ceased analog operations: February 17, 2009.

**Personnel:**

**Patrick Keating,** General Manager.

**Sarah Schuetz,** Operations & Programming Director.

**Barry Fitzpatrick,** Engineering Director.

**Ray Chamberlain,** Chief Engineer.

**Denison Graham,** Business Manager.

**Beckie Hamilton,** Program Manager.

**Jannie Whitt,** Promotion Director.

**John Kwak,** Development Director.

**Mike Dunn,** Production Director.

**Michelle Thorpe,** Membership Manager.

**Marie Quick,** Assistant to the General Manager.

**Mike Arnold,** Art Director.

## WEDU Tampa Ch. 13

**Licensee:** Florida West Coast Public Broadcasting Inc., 1300 North Blvd, Tampa, FL 33607.

**Studio:** 1300 North Blvd, Tampa, FL 33607.

**Mailing Address:** 1300 North Blvd, Tampa, FL 33607.

**Phones:** 813-254-9338; 800-354-9338. **Fax:** 813-253-0826.

**Email:** [outreach@wedu.org](mailto:outreach@wedu.org) **Web Site:** <http://www.wedu.org>

**Technical Facilities:** Channel No. 13 (210-216 MHz). Authorized power: 25-kw visual, aural. Antenna: 1545-ft above av. terrain, 1537-ft. above ground, 1613-ft. above sea level.

Latitude	27°	50'	50"
Longitude	82°	15'	50"

**Transmitter:** 14021 Boyette Rd., 4-mi. ESE of Riverview.

**Note:** Latitude and longitude coordinates shown are based on the North American Datum of 1927 (NAD 27) as currently required by the Mass Media Bureau of the FCC.

**Ownership:** Florida West Coast Public Broadcasting Inc.

**Began Operation:** November 3, 2006. Began analog operations: October 27, 1958. Ceased analog operations: February 17, 2009.

**Personnel:**

**Richard M. Lobo,** President & Chief Executive Officer.

**Leah Brainard,** Vice President, Administration.

**Jack Conley,** Operation Services Director.

**Frank Wolynski,** Vice President, Engineering & Operations.

**Miguel Amador,** Chief Engineer.

**Patrick Perkins,** Chief Financial Officer.

**Claire O'Connor-Solomon,** Vice President, Annual Giving & Outreach.

**Angela Jones,** Traffic Coordinator.

**Sartura Shuman,** Education Outreach Coordinator.

## WUSF-TV Tampa Ch. 34

**Licensee:** U. of South Florida, Board of Regents, 4202 E. Fowler Ave, Tampa, FL 33620.

**Studio:** 4202 E Fowler Ave, TVB 100, Tampa, FL 33620.

**Mailing Address:** 4202 E Fowler Ave, TVB 100, Tampa, FL 33620.

**Phones:** 813-974-8700; 800-741-9090. **Fax:** 813-974-5016.

**Email:** [jurofsky@wusf.org](mailto:jurofsky@wusf.org) **Web Site:** <http://www.wusf.org>

**Technical Facilities:** Channel No. 34 (590-596 MHz). Authorized power: 475-kw max. visual, aural. Antenna: 1486-ft above av. terrain, 1480-ft. above ground, 1558-ft. above sea level.

Latitude	27°	50'	52"
Longitude	82°	15'	48"

**Note:** Latitude and longitude coordinates shown are based on the North American Datum of 1927 (NAD 27) as currently required by the Mass Media Bureau of the FCC.

**Ownership:** U. of South Florida Board of Trustees.

**Began Operation:** March 19, 2003. Began analog operations: September 12, 1966. Ceased analog operations: June 12, 2009.

**Personnel:**

**Jo Ann Urofsky,** General Manager.

**Tom Dollenmayer,** Station Manager.

**Mike Martin,** Chief Engineer.

**Susan Geiger,** Program Manager.

**Scot Kaufman,** Sales Manager.

**Margaret Fuesy,** Marketing Director.

**Gary Byrd,** IntellisMedia Director.

**Jorge Cunha,** Production Manager.

**Patricia Hickok,** Membership Services Manager.

## WXEL-TV West Palm Beach Ch. 27

**Licensee:** Barry Telecommunications Inc., PO Box 6607, West Palm Beach, FL 33405.

**Studio:** 3401 S Congress Ave, Boynton Beach, FL 33426.

**Mailing Address:** PO Box 6607, West Palm Beach, FL 33405.

**Phones:** 561-737-8000; 800-915-9935. **Fax:** 561-369-3067.

**Email:** [info@wxel.org](mailto:info@wxel.org) **Web Site:** <http://www.wxel.org>

**Technical Facilities:** Channel No. 27 (548-554 MHz). Authorized power: 400-kw max. visual, aural. Antenna: 1444-ft above av. terrain, 1440-ft. above ground, 1456-ft. above sea level.

Latitude	26°	34'	37"
Longitude	80°	14'	32"

**Note:** Latitude and longitude coordinates shown are based on the North American Datum of 1927 (NAD 27) as currently required by the Mass Media Bureau of the FCC.

**Ownership:** Barry Telecommunications Inc.

**Began Operation:** July 4, 2004. Began analog operations: July 8, 1982. Sale to WXEL Public Broadcasting Corp. dismissed by FCC June 4, 2008. Ceased analog operations: June 12, 2009.

**Personnel:**

**Jerry Carr,** President, General Manager & Chief Executive Officer.

**Bernie Henneberg,** Vice President, Finance.

**Mike Maville,** Chief Engineer.

**Lee Rowand,** Creative Services & Program Director.

**Bill Wasko**, Production Manager.  
**JoAnne Cole Fulop**, Traffic Manager.  
**Marlene Figueroa**, Community Affairs Director.  
**Amy Fruchtman**, Membership Director.  
**Ross Cooper**, Sales Underwriting Manager.

**WATC-DT**  
**Atlanta**  
**Ch. 41**

**Licensee:** Community Television Inc., 1862 Enterprise Dr, Norcross, GA 30115.  
**Studio:** 1852 Enterprise Dr, Norcross, GA 30093.  
**Mailing Address:** 1852 Enterprise Dr, Norcross, GA 30093.  
**Phone:** 770-300-9828. **Fax:** 770-300-9838.  
**Email:** johnbroomall@yahoo.com **Web Site:** http://www.watc.tv

**Technical Facilities:** Channel No. 41 (632-638 MHz). Authorized power: 165-kw max. visual, aural. Antenna: 1047-ft above av. terrain, 171-ft. above ground, 2054-ft. above sea level.

Latitude 34° 03' 59"  
 Longitude 84° 27' 17"

Holds CP for change to 750-kw max. visual, 1040-ft above av. terrain, 171-ft. above ground, 2054-ft. above sea level; BPEDT-20080619AIR.

**Note:** Latitude and longitude coordinates shown are based on the North American Datum of 1927 (NAD 27) as currently required by the Mass Media Bureau of the FCC.

**Ownership:** Community Television Inc.

**Began Operation:** September 12, 2007. Began analog operations: April 14, 1996. Transfer of control from James Thompson, et al. to James Thompson et al. approved by FCC January 30, 2004. Station ceased analog operations: February 17, 2009.

**Personnel:**

**James Thompson**, President & General Manager.  
**Scott Wills**, Chief Engineer.  
**John Broomall**, General Sales & Underwriting Manager.  
**Greg West**, Programming Director.  
**Vincent Thompson**, Production Manager.  
**Pat Mathis**, Business Manager.

**WPBA**  
**Atlanta**  
**Ch. 21**

**Licensee:** Board of Education of the City of Atlanta, 210 Pryor St. SW, Atlanta, GA 30335.  
**Studio:** 740 Bismark Dr. NE, Atlanta, GA 30324.  
**Mailing Address:** 740 Bismark Rd NE, Atlanta, GA 30324.  
**Phone:** 678-686-0321. **Fax:** 678-686-0356.  
**Email:** mclipper@pba.org **Web Site:** http://www.wpba.org

**Technical Facilities:** Channel No. 21 (512-518 MHz). Authorized power: 55.4-kw max. visual, aural. Antenna: 872-ft above av. terrain, 821-ft. above ground, 1801-ft. above sea level.

Latitude 33° 45' 32"  
 Longitude 84° 20' 07"

**Note:** Latitude and longitude coordinates shown are based on the North American Datum of 1927 (NAD 27) as currently required by the Mass Media Bureau of the FCC.

**Satellite Earth Station:** Harris; Scientific-Atlanta, 10-meter; Scientific-Atlanta, Collins receivers.

**Ownership:** Board of Education of the City of Atlanta.

**Began Operation:** January 1, 2005. Began analog operations: February 17, 1958. Ceased analog operations: June 12, 2009.

**Personnel:**

**Milton Clipper**, President & Chief Executive Officer.  
**John Weatherford**, Senior Vice President, Public Broadcasting Atlanta.  
**Mike Halpin**, Senior Vice President, DTV.  
**Dustin Lecate**, Station Manager.  
**Reed Haggard**, Sales & Underwriting Director.  
**John York**, Engineering Director.  
**Irene Wrean**, Chief Financial Officer.  
**Monique Williams**, Finance Director.  
**Kenneth Brown**, Human Resources Director.  
**Wayne Sharpe**, New Media Director.

**WNGH-TV**  
**Chatsworth**  
**Ch. 33**

**Licensee:** Georgia Public Telecommunications Commission, 260 14th St NW, Atlanta, GA 30318.  
**Studio:** 260 14th St NW, Atlanta, GA 30318.  
**Mailing Address:** 260 14th St NW, Atlanta, GA 30318.  
**Phones:** 404-685-2400; 800-222-6006. **Fax:** 404-685-2591.  
**Email:** mfehlig@gpb.org; ask@gpb.org **Web Site:** http://www.gpb.org

**Technical Facilities:** Channel No. 33 (584-590 MHz). Authorized power: 426-kw max. visual, aural. Antenna: 1762-ft above av. terrain, 246-ft. above ground, 2963-ft. above sea level.

Latitude 34° 45' 06"  
 Longitude 84° 42' 54"

**Transmitter:** Cohutta Mountain, 3-mi. ESE of Chatsworth, 2765 Fort Mountain State Park Rd.

**Note:** Latitude and longitude coordinates shown are based on the North American Datum of 1927 (NAD 27) as currently required by the Mass Media Bureau of the FCC.

**Ownership:** Georgia Public Telecommunications Commission.

**Began Operation:** May 19, 2008. Began analog operations: January 30, 1967. Ceased analog operations: February 17, 2009.

**Personnel:**

**Nancy Hall**, Interim Executive Director.  
**Bob Houghton**, General Manager.  
**Robert Olive**, Assistant General Manager.

**Mark Fehlig**, Technical & Engineering Services Director.

**Bonnie Bean**, Chief Financial Officer.

**Carol Fisk**, GPB Productions Director.

**Melvin Jones**, Human Resources Director.

**Michael Nixon**, Informational Technology & Education Services Director.

**Mandy Wilson**, Communications & Community Services.

**Nancy Zintak**, Communications & Marketing.

**WMUM-TV**  
**Cochran**  
**Ch. 7**

**Licensee:** Georgia Public Telecommunications Commission, 260 14th St NW, Atlanta, GA 30318.

**Studio:** 260 14th St NW, Atlanta, GA 30318.

**Mailing Address:** 260 14th St NW, Atlanta, GA 30318.

**Phones:** 404-685-2400; 800-222-6006. **Fax:** 404-685-2591.

**Email:** mfehlig@gpb.org; ask@gpb.org **Web Site:** http://www.gpb.org

**Technical Facilities:** Channel No. 7 (174-180 MHz). Authorized power: 31-kw visual, aural. Antenna: 1088-ft above av. terrain, 1050-ft. above ground, 1431-ft. above sea level.

Latitude 32° 28' 11"  
 Longitude 83° 15' 17"

**Transmitter:** Salem Cary Rd., off Hwy. 26, 7.5-mi. NE of Cochran.

**Note:** Latitude and longitude coordinates shown are based on the North American Datum of 1927 (NAD 27) as currently required by the Mass Media Bureau of the FCC.

**Ownership:** Georgia Public Telecommunications Commission.

**Began Operation:** May 1, 2003. Began analog operations: January 1, 1968. Ceased analog operations: February 17, 2009.

**Personnel:**

**Nancy Hall**, Interim Executive Director.  
**Bob Houghton**, General Manager.  
**Robert Olive**, Assistant General Manager.  
**Mark Fehlig**, Technical & Engineering Services Director.  
**Bonnie Bean**, Chief Financial Officer.  
**Carol Fisk**, GPB Productions Director.  
**Melvin Jones**, Human Resources Director.  
**Michael Nixon**, Informational Technology & Education Services Director.  
**Mandy Wilson**, Communications & Community Services.  
**Nancy Zintak**, Communications & Marketing.

**WJSP-TV**  
**Columbus**  
**Ch. 23**

**Licensee:** Georgia Public Telecommunications Commission, 260 14th St NW, Atlanta, GA 30318.

**Georgia**

**WGTV**  
**Athens**  
**Ch. 8**

**Licensee:** Georgia Public Telecommunications Commission, 260 14th St NW, Atlanta, GA 30318.

**Studio:** 260 14th St NW, Atlanta, GA 30318.

**Mailing Address:** 260 14th St NW, Atlanta, GA 30318.

**Phones:** 404-685-2400; 800-222-6006. **Fax:** 404-685-2491.

**Email:** mfehlig@gpb.org **Web Site:** http://www.gpb.org

**Technical Facilities:** Channel No. 8 (180-186 MHz). Authorized power: 21-kw visual, aural. Antenna: 1083-ft above av. terrain, 361-ft. above ground, 1990-ft. above sea level.

Latitude 33° 48' 18"  
 Longitude 84° 08' 40"

**Transmitter:** 2 Robert E. Lee Blvd., atop Stone Mountain.

**Note:** Latitude and longitude coordinates shown are based on the North American Datum of 1927 (NAD 27) as currently required by the Mass Media Bureau of the FCC.

**Ownership:** Georgia Public Telecommunications Commission.

**Began Operation:** January 18, 2008. Station broadcasting digitally on its analog channel allotment. Began analog operations: May 23, 1960. Ceased analog operations February 17, 2009.

**Personnel:**

**Nancy Hall**, Interim Executive Director.  
**Bob Houghton**, General Manager.  
**Robert Olive**, Assistant General Manager.  
**Mark Fehlig**, Technical & Engineering Services Director.  
**Bonnie Bean**, Chief Financial Officer.  
**Carol Fisk**, GPB Productions Director.  
**Melvin Jones**, Human Resources Director.  
**Michael Nixon**, Information Technology & Education Services Director.  
**Mandy Wilson**, Communications & Community Services.  
**Nancy Zintak**, Communications & Marketing.



**Studio:** 260 14th St NW, Atlanta, GA 30318.

**Mailing Address:** 260 14th St NW, Atlanta, GA 30318.

**Phones:** 404-685-2400; 800-222-6006. **Fax:** 404-685-2591.

**Email:** mfehlig@gpb.org; ask@gpb.org **Web Site:** <http://www.gpb.org>

**Technical Facilities:** Channel No. 23 (524-530 MHz). Authorized power: 177-kw max. visual, aural. Antenna: 1457-ft above av. terrain, 1014-ft. above ground, 2313-ft. above sea level.

Latitude	32°	51'	08"
Longitude	84°	42'	04"

**Note:** Latitude and longitude coordinates shown are based on the North American Datum of 1927 (NAD 27) as currently required by the Mass Media Bureau of the FCC.

**Ownership:** Georgia Public Telecommunications Commission.

**Began Operation:** May 1, 2003. Began analog operations: August 10, 1964. Ceased analog operations: February 17, 2009.

**Personnel:**

**Nancy Hall,** Interim Executive Director.

**Bob Houghton,** General Manager.

**Robert Olive,** Assistant General Manager.

**Mark Fehlig,** Technical & Engineering Services Director.

**Bonnie Bean,** Chief Financial Officer.

**Carol Fisk,** GPB Productions Director.

**Mandy Wilson,** Communications & Community Services.

**Melvin Jones,** Human Resources Director.

**Michael Nixon,** Information Technology & Education Services Director.

**Nancy Zintak,** Communications & Marketing.

## WACS-TV

**Dawson**  
**Ch. 8**

**Licensee:** Georgia Public Telecommunications Commission, 260 14th St NW, Atlanta, GA 30318.

**Studio:** 260 14th St NW, Atlanta, GA 30318.

**Mailing Address:** 260 14th St NW, Atlanta, GA 30318.

**Phones:** 404-685-2400; 800-222-6006. **Fax:** 404-685-2591.

**Email:** mfehlig@gpb.org; ask@gpb.org **Web Site:** <http://www.gpb.org>

**Technical Facilities:** Channel No. 8 (180-186 MHz). Authorized power: 4.7-kw visual, aural. Antenna: 1093-ft above av. terrain, 1056-ft. above ground, 1526-ft. above sea level.

Latitude	31°	56'	15"
Longitude	84°	33'	15"

**Note:** Latitude and longitude coordinates shown are based on the North American Datum of 1927 (NAD 27) as currently required by the Mass Media Bureau of the FCC.

**Ownership:** Georgia Public Telecommunications Commission.

**Began Operation:** May 1, 2003. Began analog operations: March 6, 1967. Ceased analog operations February 17, 2009.

**Personnel:**

**Nancy Hall,** Interim Executive Director.

**Bob Houghton,** General Manager.

**Robert Olive,** Assistant General Manager.

**Mark Fehlig,** Technical & Engineering Services Director.

**Bonnie Bean,** Chief Financial Officer.

**Carol Fisk,** GPB Productions Director.

**Melvin Jones,** Human Resources Director.

**Michael Nixon,** Informational Technology & Education Services Director.

**Mandy Wilson,** Communications & Community Services.

**Nancy Zintak,** Communications & Marketing.

## WABW-TV

**Pelham**  
**Ch. 6**

**Licensee:** Georgia Public Telecommunications Commission, 260 14th St NW, Atlanta, GA 30318.

**Studio:** 260 14th St NW, Atlanta, GA 30318.

**Mailing Address:** 260 14th St NW, Atlanta, GA 30318.

**Phones:** 404-685-2400; 800-222-6006. **Fax:** 404-685-2591.

**Email:** mfehlig@gpb.org; ask@gpb.org **Web Site:** <http://www.gpb.org>

**Technical Facilities:** Channel No. 6 (82-88 MHz). Authorized power: 10.5-kw visual, aural. Antenna: 1243-ft above av. terrain, 1192-ft. above ground, 1517-ft. above sea level.

Latitude	31°	08'	05"
Longitude	84°	06'	16"

**Note:** Latitude and longitude coordinates shown are based on the North American Datum of 1927 (NAD 27) as currently required by the Mass Media Bureau of the FCC.

**Ownership:** Georgia Public Telecommunications Commission.

**Began Operation:** May 30, 2008. Began analog operations: January 2, 1967. Ceased analog operations February 17, 2009.

**Personnel:**

**Nancy Hall,** Interim Executive Director.

**Bob Houghton,** General Manager.

**Robert Olive,** Assistant General Manager.

**Mark Fehlig,** Technical & Engineering Services Director.

**Bonnie Bean,** Chief Financial Officer.

**Carol Fisk,** GPB Production Director.

**Melvin Jones,** Human Resources Director.

**Michael Nixon,** Informational Technology & Educational Services Director.

**Mandy Wilson,** Communications & Community Services.

**Nancy Zintak,** Communications & Marketing.

## WVAN-TV

**Savannah**  
**Ch. 9**

**Licensee:** Georgia Public Telecommunications Commission, 260 14th St NW, Atlanta, GA 30318.

**Studio:** 260 14th St NW, Atlanta, GA 30318.

**Mailing Address:** 260 14th St NW, Atlanta, GA 30318.

**Phones:** 404-685-2400; 800-222-6006. **Fax:** 404-685-2591.

**Email:** mfehlig@gpb.org; ask@gpb.org **Web Site:** <http://www.gpb.org>

**Technical Facilities:** Channel No. 9 (186-192 MHz). Authorized power: 20-kw visual, aural. Antenna: 1274-ft above av. terrain, 1261-ft. above ground, 1356-ft. above sea level.

Latitude	32°	08'	48"
Longitude	81°	37'	05"

**Note:** Latitude and longitude coordinates shown are based on the North American Datum of 1927 (NAD 27) as currently required by the Mass Media Bureau of the FCC.

**Ownership:** Georgia Public Telecommunications Commission.

**Began Operation:** May 16, 2008. Station broadcasting digitally on its analog channel allotment. Began analog operations: September 17, 1963. Ceased analog operations: June 12, 2009.

**Personnel:**

**Nancy Hall,** Interim Executive Director.

**Bob Houghton,** General Manager.

**Robert Olive,** Assistant General Manager.

**Mark G. Fehlig,** Technical & Engineering Services Director.

**Bonnie Bean,** Chief Financial Officer.

**Carol Fisk,** GPB Production Director.

**Melvin Jones,** Human Resources Director.

**Michael Nixon,** Information Technology & Education Services Director.

**Mandy Wilson,** Communications & Community Services.

**Nancy Zintak,** Communications & Marketing.

## WXGA-TV

**Waycross**  
**Ch. 8**

**Licensee:** Georgia Public Telecommunications Commission, 260 14th St NW, Atlanta, GA 30318.

**Studio:** 260 14th St NW, Atlanta, GA 30318.

**Mailing Address:** 260 14th St NW, Atlanta, GA 30318.

**Phones:** 404-685-2400; 800-222-6006. **Fax:** 404-685-2591.

**Email:** mfehlig@gpb.org; ask@gpb.org **Web Site:** <http://www.gpb.org>

**Technical Facilities:** Channel No. 8 (180-186 MHz). Authorized power: 35.3-kw visual, aural. Antenna: 1010-ft above av. terrain, 1013-ft. above ground, 1173-ft. above sea level.

Latitude	31°	13'	17"
Longitude	82°	34'	24"

**Transmitter:** 6433 TV Tower Rd., Millwood.

**Note:** Latitude and longitude coordinates shown are based on the North American Datum of 1927 (NAD 27) as currently required by the Mass Media Bureau of the FCC.

**Ownership:** Georgia Public Telecommunications Commission.

**Began Operation:** February 17, 2009. Station broadcasting digitally on its analog channel allotment. Began analog operations: November 19, 1961. Ceased analog operations: February 17, 2009.

**Personnel:**

**Nancy Hall,** Interim Executive Director.

**Bob Houghton,** General Manager.

**Robert Olive,** Assistant General Manager.

**Bonnie Bean,** Chief Financial Officer.

**Mark G. Fehlig,** Technical & Engineering Services Director.

**Carol Fisk,** GPB Production Manager.

**Melvin Jones,** Human Resources Director.

**Michael Nixon,** Information Technology & Educational Services Director.

**Mandy Wilson,** Communications & Community Services.

**Nancy Zintak,** Communications & Marketing.

## WCES-TV

**Wrens**  
**Ch. 6**

**Licensee:** Georgia Public Telecommunications Commission, 260 14th St NW, Atlanta, GA 30318.

**Studio:** 260 14th St NW, Atlanta, GA 30318.

**Mailing Address:** 260 14th St NW, Atlanta, GA 30318.

**Phones:** 404-685-2400; 800-222-6006. **Fax:** 404-685-2591.

**Email:** mfehlig@gpb.org; ask@gpb.org **Web Site:** <http://www.gpb.org>

**Technical Facilities:** Channel No. 6 (82-88 MHz). Authorized power: 7.9-kw visual, aural. Antenna: 1409-ft above av. terrain, 1350-ft. above ground, 1785-ft. above sea level.

Latitude	33°	15'	33"
Longitude	82°	17'	09"

**Note:** Latitude and longitude coordinates shown are based on the North American Datum of 1927 (NAD 27) as currently required by the Mass Media Bureau of the FCC.

**Ownership:** Georgia Public Telecommunications Commission.

**Began Operation:** February 17, 2009. Began analog operations: September 12, 1966. Ceased analog operations: February 17, 2009.

**Personnel:**

**Nancy Hall,** Interim Executive Director.

**Bob Houghton,** General Manager.

**Robert Olive,** Assistant General Manager.

**Mark Fehlig,** Technical & Engineering Services Director.

**Bonnie Bean**, Chief Financial Officer.  
**Carol Fisk**, GPB Production Director.  
**Melvin Jones**, Human Resources Director.  
**Michael Nixon**, Information Technology & Educational Services Director.  
**Mandy Wilson**, Communications & Community Services.  
**Nancy Zintak**, Communications & Marketing.

**Technical Facilities:** Channel No. 11 (198-204 MHz). Authorized power: 15.7-kw visual, aural. Antenna: 2051-ft above av. terrain, 150-ft. above ground, 2630-ft. above sea level.

Latitude	21°	24'	03"
Longitude	158°	06'	10"

Requests CP for change to lat. 21° 24' 3", long. 158° 6' 10"; BPEDT-20090708ABF.

**Note:** Latitude and longitude coordinates shown are based on the North American Datum of 1927 (NAD 27) as currently required by the Mass Media Bureau of the FCC.

**Ownership:** Hawaii Public Television Foundation.

**Began Operation:** May 16, 2006. Station broadcasting digitally on its analog channel allotment. Began analog operations: April 15, 1966. Ceased analog operations: January 15, 2009.

**Personnel:**  
**Leslie Wilcox**, President & Chief Executive Officer.

**Stephen Komori**, Vice President, Technical Services.

**Karen Yamamoto**, Senior Vice President, Administration.

**Lucy Ahn**, Vice President, Corporate Support.

**Lisa Levine**, Vice President, Membership.

**Robert Pennybacker**, Vice President, Creative Services.

**Linda Brock**, Vice President, Programming & Community Relations.

**Began Operation:** August 17, 2005. Began analog operations: October 1, 1996. FCC granted station Special Temporary Authority to remain silent due to major power supply failure. Station returned to air October 2007. Ceased analog operations: January 15, 2009.

**Personnel:**  
**Arnold Torres**, General Manager.  
**David Thompson**, Chief Engineer.

**KMEB**  
**Wailuku**  
**Ch. 10**

**Licensee:** Hawaii Public Television Foundation, 2350 Dole St, Honolulu, HI 96822.

**Studio:** 2350 Dole St, Honolulu, HI 96822.

**Mailing Address:** PO Box 11673, Honolulu, HI 96828.

**Phones:** 808-973-1000; 808-973-1087. Fax: 808-973-1090.

**Email:** email@pbshawaii.org **Web Site:** http://www.pbshawaii.org

**Technical Facilities:** Channel No. 10 (192-198 MHz). Authorized power: 21.2-kw visual, aural. Antenna: 2451-ft above av. terrain, 161-ft. above ground, 4626-ft. above sea level.

Latitude	20°	39'	37"
Longitude	156°	21'	46"

**Note:** Latitude and longitude coordinates shown are based on the North American Datum of 1927 (NAD 27) as currently required by the Mass Media Bureau of the FCC.

**Ownership:** Hawaii Public Television Foundation.

**Began Operation:** January 15, 2009. Station broadcasting digitally on its analog channel allotment. Began analog operations: September 22, 1966. Ceased analog operations: January 15, 2009.

**Personnel:**  
**Leslie Wilcox**, President & Chief Executive Officer.

**Stephen Komori**, Vice President, Technical Services.

**Karen Yamamoto**, Senior Vice President, Administration.

**Lisa Levine**, Vice President, Membership.

**Lucy Ahn**, Vice President, Corporate Support.

**Robert Pennybacker**, Vice President, Creative Services.

**Linda Brock**, Vice President, Programming & Community Relations.

**Studio:** 1455 N Orchard St, Boise, ID 83706.  
**Mailing Address:** 1455 N Orchard St, Boise, ID 83706.

**Phones:** 208-373-7220; 800-543-6868. Fax: 208-373-7245.

**Email:** peter.morrill@idahoptv.org **Web Site:** http://www.idahoptv.org

**Technical Facilities:** Channel No. 21 (512-518 MHz). Authorized power: 725-kw max. visual, aural. Antenna: 2815-ft above av. terrain, 307-ft. above ground, 7364-ft. above sea level.

Latitude	43°	45'	21"
Longitude	116°	05'	54"

**Transmitter:** This station has applied to the FCC for Digital Transmission System (DTS) to ensure full signal coverage.

**Note:** Latitude and longitude coordinates shown are based on the North American Datum of 1927 (NAD 27) as currently required by the Mass Media Bureau of the FCC.

**Ownership:** Idaho State Board of Education.

**Began Operation:** September 24, 2001. Standard Definition. Began analog operations: December 31, 1971. Ceased analog operations: June 12, 2009.

**Personnel:**  
**Peter W. Morrill**, General Manager.  
**Sandy Sutherland**, Underwriting Director.  
**Joan Cartan-Hansen**, News Director.  
**Rich Van Genderen**, Technology Director.  
**Phillip Kottraba**, Business Manager.  
**Ron Pisaneschi**, Program Director.  
**Kim Philipps**, Marketing Director.  
**Bruce Reichert**, Production Manager.  
**Anne Peterson**, Public Information Director.

**KCDT**  
**Coeur d'Alene**  
**Ch. 45**

**Licensee:** Idaho State Board of Education, 1455 N Orchard St, Boise, ID 83706-2239.

**Studio:** 1455 N Orchard St, Boise, ID 83706.

**Mailing Address:** 1455 N Orchard St, Boise, ID 83706.

**Phones:** 208-373-7220; 208-885-1226. Fax: 208-373-7245.

**Email:** peter.morrill@idahoptv.org **Web Site:** http://www.idahoptv.org

**Technical Facilities:** Channel No. 45 (656-662 MHz). Authorized power: 38-kw max. visual, aural. Antenna: 1526-ft above av. terrain, 88-ft. above ground, 4149-ft. above sea level.

Latitude	47°	43'	54"
Longitude	116°	43'	47"

Holds CP for change to 54.7-kw max. visual; BPEDT-20080620AGN.

**Note:** Latitude and longitude coordinates shown are based on the North American Datum of 1927 (NAD 27) as currently required by the Mass Media Bureau of the FCC.

**Ownership:** Idaho State Board of Education.

**Hawaii**

**KALO**  
**Honolulu**  
**Ch. 38**

**Licensee:** One Love Outreach Inc., PO Box 283177, Honolulu, HI 96828.

**Studio:** 875 Waimanu St, Ste 110, Honolulu, HI 96813.

**Mailing Address:** PO Box 283177, Honolulu, HI 96828.

**Phone:** 808-596-8897. Fax: 808-596-2646.

**Email:** info@kalo-tv.com **Web Site:** http://www.kalo-tv.com

**Technical Facilities:** Channel No. 38 (614-620 MHz). Authorized power: 155-kw max. visual, aural. Antenna: 1893-ft above av. terrain, 40-ft. above ground, 2321-ft. above sea level.

Latitude	21°	23'	44.5"
Longitude	158°	05'	58"

**Note:** Latitude and longitude coordinates shown are based on the North American Datum of 1927 (NAD 27) as currently required by the Mass Media Bureau of the FCC.

**Ownership:** One Love Outreach Inc.

**Began Operation:** January 15, 2009. Station broadcasting digitally on its analog channel allotment. Began analog operations: July 9, 1999. Ceased analog operations: January 15, 2009. Sale to present owner by Pacific Broadcasting Co. approved by FCC August 18, 2009.

**Personnel:**  
**Chris Racine**, President & General Manager.  
**Ken Wooley**, Chief Engineer.

**KHET**  
**Honolulu**  
**Ch. 11**

**Licensee:** Hawaii Public Television Foundation, PO Box 11673, Honolulu, HI 96828.

**Studio:** 2350 Dole St, Honolulu, HI 96822.

**Mailing Address:** PO Box 11673, Honolulu, HI 96828.

**Phones:** 808-973-1000; 808-973-1087. Fax: 808-973-1090.

**Email:** email@pbshawaii.org **Web Site:** http://www.pbshawaii.org

**KWBN**  
**Honolulu**  
**Ch. 43**

**Licensee:** Ho'Ona'Auao Community TV Inc., 3901 Hwy 121 S, Bedford, TX 76021-3009.

**Studio:** 875 Waimanu St, Ste 632, Honolulu, HI 96813.

**Mailing Address:** 875 Waimanu St, Ste 632, Honolulu, HI 96813.

**Phones:** 817-571-1229; 808-591-9556. Fax: 808-591-9225.

**Email:** dthompson@daystar.com **Web Site:** http://www.daystar.com

**Technical Facilities:** Channel No. 43 (644-650 MHz). Authorized power: 6.46-kw max. visual, aural. Antenna: 1893-ft above av. terrain, 69-ft. above ground, 2349-ft. above sea level.

Latitude	21°	23'	45"
Longitude	158°	05'	58"

Holds CP for change to 22-kw max. visual; BPEDT-20080618AUB.

**Note:** Latitude and longitude coordinates shown are based on the North American Datum of 1927 (NAD 27) as currently required by the Mass Media Bureau of the FCC.

**Ownership:** Ho' Ona' Auao Community Television Inc.

**Idaho**

**KAID**  
**Boise**  
**Ch. 21**

**Licensee:** Idaho State Board of Education, 1455 N Orchard St, Boise, ID 83706-2239.

**Began Operation:** August 5, 2003. Began analog operations: September 22, 1992. Ceased analog operations: June 12, 2009.

**Personnel:**

**Peter Morrill**, General Manager.

**Kris Freeland**, Station Manager.

**Sandy Sutherland**, Underwriting Account Executive.

**Joan Cartan-Hansen**, News Director.

**Richard Van Genderen**, Technology Director.

**Ken Segota**, Chief Engineer.

**Phillip Kottraba**, Business Manager.

**Ron Pisaneschi**, Program Director.

**Kim Philipps**, Marketing Director.

**Bruce Reichert**, Production Director.

**Anne Peterson**, Public Information Director.

## KUID-TV Moscow Ch. 12

**Licensee:** Idaho State Board of Education, 1455 N Orchard St, Boise, ID 83706-2239.

**Studio:** Radio-TV Center, U. of Idaho, Moscow, ID 83844.

**Mailing Address:** 1455 N Orchard St, Boise, ID 83706.

**Phones:** 208-885-1226; 208-373-7220. Fax: 208-373-7245.

**Email:** peter.morrill@idahoptv.org **Web Site:** http://www.idahoptv.org

**Technical Facilities:** Channel No. 12 (204-210 MHz). Authorized power: 78-kw visual, aural. Antenna: 1114-ft above av. terrain, 292-ft. above ground, 3891-ft. above sea level.

Latitude	46°	40'	54"
Longitude	116°	58'	13"

**Note:** Latitude and longitude coordinates shown are based on the North American Datum of 1927 (NAD 27) as currently required by the Mass Media Bureau of the FCC.

**Ownership:** Idaho State U.

**Began Operation:** March 31, 2003. Began analog operations: September 6, 1965. Ceased analog operations: June 12, 2009.

**Personnel:**

**Peter Morrill**, General Manager.

**Kris Freeland**, Station Manager.

**Sandy Sutherland**, Underwriting Account Executive.

**Joan Cartan-Hansen**, News Director.

**Richard Van Genderen**, Technology Director.

**Ken Segota**, Chief Engineer.

**Phillip Kottraba**, Business Manager.

**Ron Pisaneschi**, Program Director.

**Kim Philipps**, Marketing Director.

**Bruce Reichert**, Production Manager.

**Anne Peterson**, Public Information Director.

## KISU-TV Pocatello Ch. 17

**Licensee:** Idaho State Board of Education, 1455 N Orchard St, Boise, ID 83706-2239.

**Studio:** PO Box 8111, Bldg 62, Idaho State U. Campus, Pocatello, ID 83209.

**Mailing Address:** 1455 N Orchard St, Boise, ID 83706.

**Phones:** 208-373-7220; 800-543-6868. Fax: 208-373-7245.

**Email:** peter.morrill@idahoptv.org **Web Site:** http://www.idahoptv.org

**Technical Facilities:** Channel No. 17 (488-494 MHz). Authorized power: 189-kw max. visual, aural. Antenna: 1480-ft above av. terrain, 85-ft. above ground, 6620-ft. above sea level.

Latitude	43°	30'	04"
Longitude	112°	39'	41"

**Holdings:** CP for change to 378.4-kw max. visual, 1460-ft above av. terrain, 80-ft. above ground, 6753-ft. above sea level lat. 43° 30' 2", long. 112° 39' 36"; BPEDT-20080620AGK.

**Note:** Latitude and longitude coordinates shown are based on the North American Datum of 1927 (NAD 27) as currently required by the Mass Media Bureau of the FCC.

**Ownership:** Idaho State Board of Education.

**Began Operation:** January 17, 2003. Began analog operations: July 7, 1971. Ceased analog operations: June 12, 2009.

**Personnel:**

**Peter Morrill**, General Manager.

**Chris Grayson**, Station Coordinator & Development Director.

**Sandy Sutherland**, Underwriting Account Executive.

**Joan Cartan-Hansen**, News Director.

**Richard Van Genderen**, Technology Director.

**Dave Turnmire**, Chief Engineer.

**Phillip Kottraba**, Business Manager.

**Ron Pisaneschi**, Program Director.

**Kim Philipps**, Marketing Director.

**Bruce Reichert**, Production Manager.

**Anne Peterson**, Public Information Director.

## KIPT Twin Falls Ch. 22

**Licensee:** Idaho State Board of Education, 1455 N Orchard St, Boise, ID 83706-2239.

**Studio:** 1455 N Orchard St, Boise, ID 83706.

**Mailing Address:** 1455 N Orchard St, Boise, ID 83706.

**Phones:** 208-373-7220; 800-543-6868. Fax: 208-373-7245.

**Email:** peter.morrill@idahoptv.org **Web Site:** http://www.idahoptv.org

**Technical Facilities:** Channel No. 22 (518-524 MHz). Authorized power: 50-kw max. visual, aural. Antenna: 597-ft above av. terrain, 150-ft. above ground, 4441-ft. above sea level.

Latitude	42°	43'	46.2"
Longitude	114°	24'	53.4"

**Holdings:** CP for change to 77.98-kw max. visual; BPEDT-20080620AGQ.

**Note:** Latitude and longitude coordinates shown are based on the North American Datum of 1927 (NAD 27) as currently required by the Mass Media Bureau of the FCC.

**Ownership:** Idaho State Board of Education.

**Began Operation:** April 28, 2003. Standard and High Definition. Began analog operations: January 17, 1992. Ceased analog operations: June 12, 2009.

**Personnel:**

**Peter Morrill**, General Manager.

**Sandy Sutherland**, Underwriting Account Executive.

**Joan Cartan-Hansen**, News Director.

**Rich Van Genderen**, Technology Director.

**Phillip Kottraba**, Business Manager.

**Ron Pisaneschi**, Program Director.

**Kim Philipps**, Marketing Director.

**Bruce Reichert**, Production Manager.

**Anne Peterson**, Public Information Director.

## Illinois

### WSIU-TV Carbondale Ch. 8

**Licensee:** Board of Trustees of Southern Illinois U., Communications Bldg., Room 1003, SIU Mailcode 6602, Carbondale, IL 62901-6602.

**Studio:** 1100 Lincoln Dr, Communications Bldg, Rm 1065, Carbondale, IL 62901-6602.

**Mailing Address:** 1100 Lincoln Dr, MC 6602, Communications Bldg, Rm 1003, Carbondale, IL 62901-6602.

**Phones:** 618-453-4343; 866-498-5561. Fax: 618-453-6186.

**Email:** robert.henderson@wsiu.org **Web Site:** http://www.wsiu.org

**Technical Facilities:** Channel No. 8 (180-186 MHz). Authorized power: 53-kw visual, aural. Antenna: 890-ft above av. terrain, 861-ft. above ground, 1347-ft. above sea level.

Latitude	38°	06'	11"
Longitude	89°	14'	40"

**Note:** Latitude and longitude coordinates shown are based on the North American Datum of 1927 (NAD 27) as currently required by the Mass Media Bureau of the FCC.

**Ownership:** Board of Trustees of Southern Illinois U.

**Began Operation:** December 15, 2005. Station broadcasting digitally on its analog channel allotment. Began analog operations: November 6, 1961. Ceased analog operations: January 30, 2009.

**Personnel:**

**Candis Isberner**, General Manager & Director of Broadcast Service.

**Robert Henderson**, Operations Director & Production Manager.

**Delores Kerstein**, Finance Director.

**Jim Gee**, News Director.

**Terry Harvey**, Technology Director.

**Trina Thomas**, Program & On-Air Promotions Coordinator.

**Renee Dillard**, Marketing Director & Membership Development.

**Monica Tichenor**, Print Promotion Coordinator.

**Kevin Boucher**, Traffic Manager.

### WEIU-TV Charleston Ch. 50

**Licensee:** Eastern Illinois U., 600 Lincoln Ave, Radio & Television Center, Charleston, IL 61920.

**Studio:** 600 Lincoln Ave, 1521 Buzzard Hall, Charleston, IL 61920.

**Mailing Address:** 600 Lincoln Ave, 1521 Buzzard Hall, Charleston, IL 61920.

**Phones:** 217-581-5956; 877-727-9348. Fax: 217-581-6650.

**Email:** weiu@weiu.net **Web Site:** http://www.weiu.net

**Technical Facilities:** Channel No. 50 (686-692 MHz). Authorized power: 255-kw max. visual, aural. Antenna: 479-ft above av. terrain, 472-ft. above ground, 1153-ft. above sea level.

Latitude	39°	34'	15"
Longitude	88°	18'	25.5"

**Note:** Latitude and longitude coordinates shown are based on the North American Datum of 1927 (NAD 27) as currently required by the Mass Media Bureau of the FCC.

**Ownership:** Eastern Illinois U.

**Began Operation:** February 17, 2009. Standard Definition. Began analog operations: July 1, 1986. Ceased analog operations: February 17, 2009.

**Personnel:**

**Denis Roche**, General Manager.

**Kelly Runyon**, News Director.

**Kevin Armstrong**, Chief Engineer.

**Brenda Good**, Administration & Finance Director.

**Linda Kingery**, Program Director.

**Lori Casey**, Production Director.

**Mack White**, Traffic & Continuity Manager.

**Ke'an Rogers**, Publicity Promotions Specialist.

**John Wiley**, Specialist Corporate Fundraising.

**Jeni Huckstep**, Ready to Lead in Literacy Coordinator.

**WTTW**  
Chicago  
Ch. 47

Licensee: Window to the World Communications Inc., 5400 N. St. Louis Ave, Chicago, IL 60625.

Studio: 5400 N St. Louis Ave, Chicago, IL 60625-4698.

Mailing Address: 5400 N. St. Louis Ave, Chicago, IL 60625-4698.

Phone: 773-583-5000.

Web Site: <http://www.wttw.com>

**Technical Facilities:** Channel No. 47 (668-674 MHz). Authorized power: 300-kw max. visual, aural. Antenna: 1526-ft above av. terrain, 1526-ft. above ground, 2119-ft. above sea level.

Latitude 41° 52' 44"  
Longitude 87° 38' 10"

Transmitter: Sears Tower, 233 S. Wacker Dr.

**Note:** Latitude and longitude coordinates shown are based on the North American Datum of 1927 (NAD 27) as currently required by the Mass Media Bureau of the FCC.

**Ownership:** Window to the World Communications Inc.

**Began Operation:** April 4, 2002. Standard Definition. Began analog operations: September 5, 1955. Ceased analog operations: June 12, 2009.

**Personnel:**

**Daniel J. Schmidt,** President & Chief Executive Officer.

**Ron Yergovich,** Senior Vice President, Engineering & Technology.

**Reese P. Marcussen,** Executive Vice President & Chief Financial Officer.

**Parke Richeson,** Senior Vice President, Finance & Business Development.

**Joanie Bayhack,** Vice President, Corporate Communications & Direct Marketing.

**Greg Cameron,** Executive Vice President, Development.

**Donna L. Davies,** Senior Vice President, Development.

**V. J. McAleer,** Vice President, Production & Community Partnerships.

**WYCC**  
Chicago  
Ch. 21

Licensee: Board of Trustees of Community College District No. 508, County of Cook, 226 W. Jackson Blvd, Ste 922, Chicago, IL 60606.

Studio: 6258 S Union Ave, Chicago, IL 60621.

Mailing Address: 6258 S Union Ave, Chicago, IL 60621.

Phones: 773-838-7878; 773-838-7961. Fax: 773-783-2906.

Web Site: <http://www.wycc.tv>

**Technical Facilities:** Channel No. 21 (512-518 MHz). Authorized power: 98.9-kw max. visual, aural. Antenna: 1240-ft above av. terrain, 1237-ft. above ground, 593-ft. above sea level.

Latitude 41° 53' 56"  
Longitude 87° 37' 23"

**Note:** Latitude and longitude coordinates shown are based on the North American Datum of 1927 (NAD 27) as currently required by the Mass Media Bureau of the FCC.

**Ownership:** Board of Trustees, Community College No. 508.

**Began Operation:** April 30, 2003. Began analog operations: September 20, 1965. Ceased analog operations: June 12, 2009.

**Personnel:**

**Arthur Wood,** Interim General Manager.

**Thaddeus Szymanski,** Chief Engineer.

**Cynthia Syperak,** Program Manager.

**Jim Kirwan,** Creative Services Director.

**Mike McKenna,** Traffic Manager.

**Alisa Clarke,** Membership Manager.

**WSEC**  
Jacksonville  
Ch. 15

Licensee: West Central Illinois Educational Telecommunications Corp., PO Box 6248, Springfield, IL 62708.

Studio: 1475 E Plummer Blvd, Chatham, IL 62629.

Mailing Address: PO Box 6248, Springfield, IL 62708.

Phones: 217-483-7887; 800-232-3605. Fax: 217-483-1112.

Email: [rplotkin@wsec.tv](mailto:rplotkin@wsec.tv) Web Site: <http://www.wsec.tv>

**Technical Facilities:** Channel No. 15 (476-482 MHz). Authorized power: 75-kw max. visual, aural. Antenna: 968-ft above av. terrain, 945-ft. above ground, 1617-ft. above sea level.

Latitude 39° 36' 09"  
Longitude 90° 02' 47"

**Note:** Latitude and longitude coordinates shown are based on the North American Datum of 1927 (NAD 27) as currently required by the Mass Media Bureau of the FCC.

**Ownership:** West Central Illinois Educational Telecommunications Corp.

**Began Operation:** October 31, 2003. Began analog operations: August 11, 1984. Ceased analog operations: June 12, 2009.

**Personnel:**

**Jerold Gruebel,** President & Chief Executive Officer.

**Richard Plotkin,** Vice President, Engineering & Production.

**Mary Jane Bates,** Business Manager & Executive Assistant.

**Scott Troehler,** Senior Producer & Director, Local Programming.

**Stephanie Cole,** Programming & Traffic Coordinator.

**Amy Evans,** Membership Coordinator.

**WMEC**  
Macomb  
Ch. 21

Licensee: West Central Illinois Educational Telecommunications Corp., PO Box 6248, Springfield, IL 62708.

Studio: 1475 E Plummer Blvd, Chatham, IL 62629.

Mailing Address: PO Box 6248, Springfield, IL 62708.

Phones: 217-483-7887; 800-232-3605. Fax: 217-483-1112.

Email: [rplotkin@wsec.tv](mailto:rplotkin@wsec.tv) Web Site: <http://www.wmec.tv/>

**Technical Facilities:** Channel No. 21 (512-518 MHz). Authorized power: 75-kw max. visual, aural. Antenna: 430-ft above av. terrain, 466-ft. above ground, 1066-ft. above sea level.

Latitude 40° 23' 54"  
Longitude 90° 43' 55"

**Note:** Latitude and longitude coordinates shown are based on the North American Datum of 1927 (NAD 27) as currently required by the Mass Media Bureau of the FCC.

**Ownership:** West Central Illinois Educational Telecommunications Corp.

**Began Operation:** February 17, 2009. Began analog operations: October 1, 1984. Ceased analog operations: February 17, 2009.

**Personnel:**

**Jerold Gruebel,** President & Chief Executive Officer.

**Rich Plotkin,** Vice President, Engineering & Production.

**Mary Jane Bates,** Business Manager & Executive Assistant.

**Scott Troehler,** Senior Producer & Director, Local Programming.

**Stephanie Cole,** Programming & Traffic Coordinator.

**Amy Evans,** Membership Coordinator.

**WQPT-TV**  
Moline  
Ch. 23

Licensee: Western Illinois U., One University Cir, Macomb, IL 61455.

Studio: 3800 Ave of the Cities, Ste 101, Moline, IL 61265.

Mailing Address: 3800 Ave of the Cities, Ste 101, Moline, IL 61265.

Phones: 309-764-2400; 877-413-2424. Fax: 309-764-2410.

Web Site: <http://www.wqpt.org>

**Technical Facilities:** Channel No. 23 (524-530 MHz). Authorized power: 80-kw max. visual, aural. Antenna: 883-ft above av. terrain, 866-ft. above ground, 1619-ft. above sea level.

Latitude 41° 18' 44"  
Longitude 90° 22' 45"

**Note:** Latitude and longitude coordinates shown are based on the North American Datum of 1927 (NAD 27) as currently required by the Mass Media Bureau of the FCC.

**Ownership:** Western Illinois University.

**Began Operation:** July 2, 2003. Began analog operations: November 2, 1983. Ceased analog operations: June 12, 2009. Sale to Greater Quad Cities Telecommunication Corp. by Black Hawk College approved by FCC June 30, 2009, but never consummated. Competing sale to present owner by Black Hawk College approved by FCC December 29, 2009, consummated May 3, 2010.

**Personnel:**

**Rick Best,** General Manager.

**Terry Wynn,** Acting Chief Engineer.

**Cathryn Lass,** Business Manager.

**Jerry Myers,** Programming Manager.

**Jamie Lange,** Chief Development Officer.

**Paul Magnuson,** Production Manager.

**Richard Diamond,** Traffic Manager.

**Candy Eastman,** Membership Coordinator.

**Bea Brasel,** Special Events Coordinator.

**Susan McPeters,** Public Affairs Director.

**Ana Kehoe,** Educational Outreach.

**Lora Adams,** Director of Marketing & Local Content.

**WUSI-TV**  
Olney  
Ch. 19

Licensee: Board of Trustees of Southern Illinois U., Communications Bldg., Room 1003, SIU Mailcode 6602, Carbondale, IL 62901-6602.

Studio: Southern Illinois U., Communications Bldg., Rm 1003, Carbondale, IL 62901-6602.

Mailing Address: 1100 Lincoln Dr, MC 6602, Communications Bldg, Rm 1003, Carbondale, IL 62901-6602.

Phones: 618-453-4343; 866-498-5561. Fax: 618-453-6816.

Email: [candis.isbemer@wsiu.org](mailto:candis.isbemer@wsiu.org) Web Site: <http://www.wsui.org>

**Technical Facilities:** Channel No. 19 (500-506 MHz). Authorized power: 46-kw max. visual, aural. Antenna: 931-ft above av. terrain, 949-ft. above ground, 1419-ft. above sea level.

Latitude 38° 50' 19"  
Longitude 88° 07' 47"

**Note:** Latitude and longitude coordinates shown are based on the North American Datum of 1927 (NAD 27) as currently required by the Mass Media Bureau of the FCC.

**Satellite Earth Station:** Harris; Gardiner C-band; Standard Components, Scientific-Atlanta, International Satellite receivers.

**Ownership:** Board of Trustees of Southern Illinois U.

**Began Operation:** June 19, 2006. Began analog operations: August 19, 1968. Ceased analog operations: February 17, 2009.

**Personnel:**

**Candis Isberner**, General Manager & Director of Broadcast Service.  
**Delores Kerstein**, Finance & Administrative Director.  
**Terry Harvey**, Technology Director.  
**Trina Thomas**, Program Director.  
**Monica Tichenor**, Promotion & Public Service Director.  
**Renee Dillard**, Development & Membership Director.  
**Kevin Boucher**, Traffic Manager.

## WTVP

### Peoria

### Ch. 46

**Licensee:** Illinois Valley Public Telecommunications Corp., 1501 W. Bradley Ave, Peoria, IL 61606.

**Studio:** 101 State St, Peoria, IL 61602-1547.

**Mailing Address:** 101 State St, Peoria, IL 61602-1547.

**Phones:** 309-677-4747; 800-837-4747. **Fax:** 309-677-4730.

**Email:** chet.tomczyk@wtvp.org **Web Site:** <http://www.wtvp.org>

**Technical Facilities:** Channel No. 46 (662-668 MHz). Authorized power: 190-kw max. visual, aural. Antenna: 709-ft above av. terrain, 577-ft. above ground, 1322-ft. above sea level.

Latitude	40°	37'	44"
Longitude	89°	34'	12"

**Transmitter:** Cole Hollow Rd. at I-474.

**Note:** Latitude and longitude coordinates shown are based on the North American Datum of 1927 (NAD 27) as currently required by the Mass Media Bureau of the FCC.

**Ownership:** Illinois Valley Public Telecommunications Corp.

**Began Operation:** November 1, 2001. Began analog operations: June 27, 1971. Ceased analog operations: February 17, 2009.

**Personnel:**

**Chet Tomczyk**, President & Chief Executive Officer.  
**Jackie Luebcke**, Operations Manager.  
**David Schenk**, Vice President, Engineering.  
**James Jordan**, Senior Engineer & Chief Operator.  
**Carol Gray**, Controller.  
**Linda Miller**, Vice President, Programming.  
**Stacey Tomczyk**, Promotion Director.  
**William Baker**, Executive Producer.  
**Ben Bier**, Traffic Coordinator.  
**Mark Lasswell**, IT Director.

## WQEC

### Quincy

### Ch. 34

**Licensee:** West Central Illinois Educational Telecommunications Corp., PO Box 3303, Quincy, IL 62301.

**Studio:** 1475 E Plummer Blvd, Chatham, IL 62629.

**Mailing Address:** PO Box 3303, Springfield, IL 62708.

**Phones:** 217-483-7887; 800-232-3605. **Fax:** 217-483-1112.

**Email:** rplotkin@wqec.tv **Web Site:** <http://www.wqec.tv>

**Technical Facilities:** Channel No. 34 (590-596 MHz). Authorized power: 58.6-kw max. visual, aural. Antenna: 502-ft above av. terrain, 427-ft. above ground, 1139-ft. above sea level.

Latitude	39°	58'	41"
Longitude	91°	18'	32"

**Note:** Latitude and longitude coordinates shown are based on the North American Datum of 1927 (NAD 27) as currently required by the Mass Media Bureau of the FCC.

**Ownership:** West Central Illinois Educational Telecommunications Corp.

**Began Operation:** July 14, 2004. Began analog operations: March 9, 1985. Ceased analog operations: February 17, 2009.

**Personnel:**

**Dr. Jerold Gruebel**, President & Chief Executive Officer.  
**Rich Plotkin**, Vice President, Operations, Engineering & Production.  
**Mary Jane Bates**, Business Manager.  
**Stephanie Cole**, Programming & Traffic Director.  
**Scott Troehler**, Senior Producer & Director, Local Programming.  
**Amy Evans**, Membership Coordinator.

## WILL-TV

### Urbana

### Ch. 9

**Licensee:** Board of Trustees of the U. of Illinois, 300 N. Goodwin Ave, Urbana, IL 61801.

**Studio:** 300 N Goodwin Ave, Campbell Hall, Urbana, IL 61801-2316.

**Mailing Address:** 300 N Goodwin Ave, Campbell Hall, Urbana, IL 61801-2316.

**Phone:** 217-333-1070. **Fax:** 217-244-6386.

**Email:** dthiel@uiuc.edu **Web Site:** <http://www.will.uiuc.edu>

**Technical Facilities:** Channel No. 9 (186-192 MHz). Authorized power: 30-kw visual, aural. Antenna: 991-ft above av. terrain, 988-ft. above ground, 1676-ft. above sea level.

Latitude	40°	02'	18"
Longitude	88°	40'	10"

Requests CP for change to 35-kw visual; BPEDT-20100406ABJ.

**Note:** Latitude and longitude coordinates shown are based on the North American Datum of 1927 (NAD 27) as currently required by the Mass Media Bureau of the FCC.

**Satellite Earth Station:** RCA; Collins, 10-meter C-band; Collins receivers.

**Ownership:** U. of Illinois.

**Began Operation:** February 21, 2006. Began analog operations: August 1, 1955. Ceased analog operations: June 12, 2009.

**Personnel:**

**Mark Leonard**, General Manager & Broadcasting Director.  
**Carl Caldwell**, Station Manager.  
**Richard Finney**, Chief Engineer.  
**David Thiel**, Program Director.  
**Kate Dobrovoly**, Marketing Director.  
**George Hauenstein**, Development Director.  
**Tim Martin**, Production Manager.  
**Lillie Buck**, Traffic Manager.  
**Rita Schulte**, Membership Director.  
**Anita Stein**, Viewer Services Manager.

## Indiana

### WTIU

### Bloomington

### Ch. 14

**Licensee:** Trustees of Indiana U., 900 E. 7th Street, M-19, Bloomington, IN 47405.

**Studio:** Radio-TV Center, Indiana U., Bloomington, IN 47405-5501.

**Mailing Address:** Radio-TV Center, Indiana U, Bloomington, IN 47405-5501.

**Phone:** 812-855-5900. **Fax:** 812-855-0729.

**Email:** wtui@indiana.edu; armwesley@indiana.edu **Web Site:** <http://www.wtiu.indiana.edu>

**Technical Facilities:** Channel No. 14 (470-476 MHz). Authorized power: 224-kw max. visual, aural. Antenna: 725-ft above av. terrain, 627-ft. above ground, 1434-ft. above sea level.

Latitude	39°	08'	31"
Longitude	86°	29'	43"

Holds CP for change to 1000-kw max. visual, 725-ft above av. terrain, 627-ft. above ground, 1433-ft. above sea level; BPEDT-20080620ACT.

**Note:** Latitude and longitude coordinates shown are based on the North American Datum of 1927 (NAD 27) as currently required by the Mass Media Bureau of the FCC.

**Ownership:** Indiana U. Trustees.

**Began Operation:** May 20, 2003. Began analog operations: March 3, 1969. Ceased analog operations: June 12, 2009.

**Personnel:**

**Perry Metz**, General Manager.  
**Phil Meyer**, Station Manager.  
**Barrie Zimmerman**, Operations & Engineering Director.  
**Chuck Carney**, News Director.  
**Brad Howard**, Chief Engineer.  
**Virginia Metzger**, Chief Financial Officer.  
**Brent Molnar**, On-Air Promotion & Program Manager.  
**Ann Wesley**, Marketing & External Relations Director.

**Judy Witt**, Production Development Director.

**Steve Solie**, Production Manager.

**Mary Ducette**, Ready to Learn Coordinator.

**Tom Dukeman**, Underwriting Director.

**Joan Padawan**, Membership Marketing Coordinator.

## WNIN

### Evansville

### Ch. 9

**Licensee:** WNIN Tri-State Public Media, Inc., 405 Carpenter St, Evansville, IN 47708.

**Studio:** 405 Carpenter St, Evansville, IN 47708.

**Mailing Address:** 405 Carpenter St, Evansville, IN 47708.

**Phone:** 812-423-2973. **Fax:** 812-428-7548.

**Email:** ddial@wnin.org **Web Site:** <http://www.wnin.org>

**Technical Facilities:** Channel No. 9 (186-192 MHz). Authorized power: 19-kw visual, aural. Antenna: 997-ft above av. terrain, 899-ft. above ground, 1403-ft. above sea level.

Latitude	37°	59'	01"
Longitude	87°	16'	13"

**Transmitter:** New Hope Rd., Pelzer.

**Note:** Latitude and longitude coordinates shown are based on the North American Datum of 1927 (NAD 27) as currently required by the Mass Media Bureau of the FCC.

**Ownership:** Southwest Indiana Public Broadcasting Inc.

**Began Operation:** April 22, 2003. Station broadcasting digitally on its analog channel allotment. Began analog operations: March 15, 1970. Ceased analog operations: June 12, 2009.

**Personnel:**

**David L. Dial**, President & General Manager.  
**Bonnie Rheinhardt**, Vice President, Programming & Operations.  
**Suzanne Hudson-Smith**, Vice President, Development.  
**Josh Bozeman**, Operations Director.  
**Tonya Wolf**, Corporate Sales & Promotion Manager.  
**Don Hollinsworth**, Chief Engineer.  
**Carlin Beckman**, Finance & Administration Director.  
**Jason Bumm**, Production Manager.  
**Wayne Aldridge**, Producer/Director.  
**Sheryl Flaherty**, Member Services Manager.

## WFWA

### Fort Wayne

### Ch. 40

**Licensee:** Fort Wayne Public Television Inc., 2501 E. Coliseum Blvd, Fort Wayne, IN 46805.

**Studio:** 2501 E Coliseum Blvd, Fort Wayne, IN 46805.

**Mailing Address:** PO Box 39, Fort Wayne, IN 46801-0039.

**Phone:** 260-484-8839. **Fax:** 260-482-3632.

**Email:** info@wfwa.org **Web Site:** http://www.wfwa.org

**Technical Facilities:** Channel No. 40 (626-632 MHz). Authorized power: 90-kw max. visual, aural. Antenna: 725-ft above av. terrain, 718-ft. above ground, 1532-ft. above sea level.

Latitude	41°	06'	13"
Longitude	85°	11'	28"

Requests CP for change to 153-kw max. visual; BPEDT-20080617ADU.

**Note:** Latitude and longitude coordinates shown are based on the North American Datum of 1927 (NAD 27) as currently required by the Mass Media Bureau of the FCC.

**Ownership:** Fort Wayne Public Television Inc.

**Began Operation:** February 17, 2009. Began analog operations: December 5, 1986. Ceased analog operations: February 17, 2009.

**Personnel:**

**Bruce Haines,** President & General Manager.

**Richard Bienz,** Vice President, Finance & Administration.

**Toni Kayumi,** Vice President, Marketing & Development.

**Claudia Johnson,** Broadcast Manager.

**Matt Kyle,** Chief Engineer.

**Mark Ryan,** Promotion Manager.

**Candy Worthington,** Membership Services Coordinator.

**WYIN**

**Gary**

**Ch. 17**

**Licensee:** Northwest Indiana Public Broadcasting Inc., 8625 Indiana Pl, Merrillville, IN 46410.

**Studio:** 8625 Indiana Pl, Merrillville, IN 46410.

**Mailing Address:** 8625 Indiana Pl, Merrillville, IN 46410.

**Phones:** 219-756-5656; 800-276-5656. **Fax:** 219-755-4312.

**Email:** mciszewski@lakeshoreptv.com **Web Site:** http://www.lakeshoreptv.com

**Technical Facilities:** Channel No. 17 (488-494 MHz). Authorized power: 300-kw max. visual, aural. Antenna: 951-ft above av. terrain, 922-ft. above ground, 1647-ft. above sea level.

Latitude	41°	20'	56"
Longitude	87°	24'	02"

**Note:** Latitude and longitude coordinates shown are based on the North American Datum of 1927 (NAD 27) as currently required by the Mass Media Bureau of the FCC.

**Ownership:** Northwest Indiana Public Broadcasting Inc.

**Began Operation:** March 9, 2004. Began analog operations: November 15, 1987. Ceased analog operations: June 12, 2009.

**Personnel:**

**Thomas E. Carroll,** President & Chief Executive Officer.

**Bonnie Pollock,** Sales Director.

**Todd Haver,** News Director.

**Henry Ruhweidel,** Chief Engineer.

**Mary Lewis,** Business Manager.

**Katherine Prochno,** Program Director.

**Megan Ciszewski,** Special Events & Marketing Director.

**Matt Franklin,** Production Manager.

**Craig Johnson,** Traffic Manager.

**Kristie Hughes,** Membership Manager.

**WDTI**  
**Indianapolis**

**Ch. 44**

**Licensee:** Indianapolis Community Television Inc., 3901 Hwy 121 S, Bedford, TX 76021-3009.

**Tower:** 4703 Lester, Indianapolis, IN 46205.

**Mailing Address:** 3901 Hwy 121 S, Bedford, TX 76021.

**Phones:** 800-329-0029; 817-571-1229. **Fax:** 817-571-7458.

**Email:** marcus.lamb@daystar.com **Web Site:** http://www.daystar.com

**Technical Facilities:** Channel No. 44 (650-656 MHz). Authorized power: 28-kw max. visual, aural. Antenna: 961-ft above av. terrain, 965-ft. above ground, 1800-ft. above sea level.

Latitude	39°	53'	40"
Longitude	86°	12'	21"

Holds CP for change to 1000-kw max. visual; BPEDT-20080617AEQ.

**Note:** Latitude and longitude coordinates shown are based on the North American Datum of 1927 (NAD 27) as currently required by the Mass Media Bureau of the FCC.

**Ownership:** Indianapolis Community Television Inc.

**Began Operation:** June 30, 2004. Began analog operations: June 1, 1992. Station received approval from the FCC November 10, 2008 to cease analog operations and broadcast only in digital format. Sale to present owner by Butler University approved by FCC August 2, 2004. Ceased analog operations: November 10, 2008.

**WFYI**  
**Indianapolis**

**Ch. 21**

**Licensee:** Metropolitan Indianapolis Public Broadcasting Inc., 1630 N Meridian St, Indianapolis, IN 46202-1429.

**Studio:** 1401 N Meridian St, Indianapolis, IN 46202-2389.

**Mailing Address:** 1630 N Meridian St, Indianapolis, IN 46202-1429.

**Phone:** 317-636-2020. **Fax:** 317-633-7418.

**Email:** sjensen@wfyi.org **Web Site:** http://www.wfyi.org

**Technical Facilities:** Channel No. 21 (512-518 MHz). Authorized power: 200-kw max. visual, aural. Antenna: 774-ft above av. terrain, 781-ft. above ground, 1611-ft. above sea level.

Latitude	39°	53'	59"
Longitude	86°	12'	01"

Holds CP for change to 225-kw max. visual, 828-ft above av. terrain, 836-ft. above ground, 1666-ft. above sea level lat. 39° 53' 57", long. 86° 12' 2"; BPEDT-20081219AEH.

**Note:** Latitude and longitude coordinates shown are based on the North American Datum of 1927 (NAD 27) as currently required by the Mass Media Bureau of the FCC.

**Ownership:** Metropolitan Indianapolis Public Broadcasting Inc.

**Began Operation:** March 10, 2003. Began analog operations: October 4, 1970. Ceased analog operations: June 12, 2009.

**Personnel:**

**Lloyd Wright,** President & Chief Executive Officer.

**Alan Cloe,** Executive Vice President.

**Janelle Adamak,** Executive Vice President.

**Mary Hartnett,** Radio News Director.

**Steve Jensen,** Vice President, Broadcast Operations.

**Anthony Lorenz,** Vice President, Finance & Chief Financial Officer.

**Brad Boyd,** Vice President, Corporate Development.

**David DeMunbrun,** Production Operations Director.

**Alan Carmack,** Television Program Manager.

**Rena Barraclough,** Vice President, Communications.

**WIPB**

**Muncie**

**Ch. 23**

**Grantee:** Ball State U., Edmund F. Ball Bldg, Muncie, IN 47306.

**Studio:** Edmund F. Ball Bldg, Ball State U., Muncie, IN 47306.

**Mailing Address:** Ball State U, Edmund F. Ball Bldg, Muncie, IN 47306.

**Phone:** 765-285-1249. **Fax:** 765-285-5548.

**Email:** wipb@bsu.edu **Web Site:** http://www.bsu.edu/wipb

**Technical Facilities:** Channel No. 23 (524-530 MHz). Authorized power: 250-kw max. visual, aural. Antenna: 807-ft above av. terrain, 823-ft. above ground, 1818-ft. above sea level.

Latitude	40°	05'	37"
Longitude	85°	23'	32"

**Note:** Latitude and longitude coordinates shown are based on the North American Datum of 1927 (NAD 27) as currently required by the Mass Media Bureau of the FCC.

**Ownership:** Ball State U.

**Began Operation:** February 17, 2009. Began analog operations: May 8, 1953. Ceased analog operations: February 17, 2009.

**Personnel:**

**Alice J. Cheney,** General Manager.

**Robert Fairchild,** Chief Engineer.

**Marty Gors,** Business Manager.

**Sue Bunner,** Program Director.

**Lori Georgi,** Promotion Director.

**Shannon Farber,** Development Director.

**Alan Gordon,** Production Manager.

**Wanda Refler,** Traffic Manager.

**WNIT**

**South Bend**

**Ch. 35**

**Licensee:** Michiana Public Broadcasting Corp., PO Box 3434, Elkhart, IN 46515-3434.

**Studio:** 2300 Charger Blvd, Elkhart, IN 46514.

**Mailing Address:** PO Box 3434, Elkhart, IN 46515-3434.

**Phone:** 574-675-9648. **Fax:** 574-262-8497.

**Email:** wnit@wnit.org **Web Site:** http://www.wnit.org

**Technical Facilities:** Channel No. 35 (596-602 MHz). Authorized power: 50-kw max. visual, aural. Antenna: 1092-ft above av. terrain, 1010-ft. above ground, 1885-ft. above sea level.

Latitude	41°	36'	49"
Longitude	86°	11'	20"

Holds CP for change to 85-kw max. visual; BPEDT-20081103ACU.

**Note:** Latitude and longitude coordinates shown are based on the North American Datum of 1927 (NAD 27) as currently required by the Mass Media Bureau of the FCC.

**Ownership:** Michiana Public Broadcasting Corp.

**Began Operation:** April 30, 2003. Standard and High Definition. Began analog operations: February 18, 1974. On March 12, 2008, analog broadcasts ceased after transmitter failure. Station was granted an STA by the FCC May 15, 2008 to terminate analog operations.

**Personnel:**

**Mary Pruess,** President & General Manager.

**Brian Hoover,** Broadcast Operations Director & Chief Engineer.

**Amy L. Cassidy,** Assistant General Manager for Support Services.

**Angela Moisenko,** Program Director.

**Kori Schenk,** Graphic Designer.

**Diane Marlow,** Traffic Coordinator.

**Doug Farmwald,** Content & Outreach Director.

**Cindy McCraner,** Membership Manager.

**WVUT**

**Vincennes**

**Ch. 22**

**Licensee:** Board of Trustees for Vincennes U., 1002 N. First St, Vincennes, IN 47591.

**Studio:** 1200 N 2nd St, Vincennes, IN 47591.

**Mailing Address:** 1200 N. 2nd St, Vincennes, IN 47591.

**Phone:** 812-888-4345. **Fax:** 812-882-2237.

**Email:** arerko@vinu.edu **Web Site:** <http://www.vubroadcasting.org>

**Technical Facilities:** Channel No. 22 (518-524 MHz). Authorized power: 57-kw max. visual, aural. Antenna: 538-ft above av. terrain, 489-ft. above ground, 989-ft. above sea level.

Latitude 38° 39' 06"  
Longitude 87° 28' 37"

**Note:** Latitude and longitude coordinates shown are based on the North American Datum of 1927 (NAD 27) as currently required by the Mass Media Bureau of the FCC.

**Ownership:** Vincennes U.

**Began Operation:** September 30, 2002. Station broadcasting digitally on its analog channel allotment. Began analog operations: May 25, 1964. Ceased analog operations: June 12, 2009.

#### Personnel:

**Al Rerko**, General Manager & Business Manager.

**John Szink**, News Director.

**James Evans**, Chief Engineer.

**Sharon Kiefer**, Program, Promotion & Traffic Manager.

**Jill Ballinger**, Production Manager.

**Rebecca Clark**, Producer & Director, Remote Productions.

**Julie Sievers**, Producer & Director, Remote Productions.

**Tony Cloyd**, News & Sports Producer.

**Began Operation:** June 12, 2009. Station broadcasting digitally on its analog channel allotment. Began analog operations: October 25, 2005. Ceased analog operations: June 12, 2009.

## KBIN-TV Council Bluffs Ch. 33

**Licensee:** Iowa Public Broadcasting Board, PO Box 6450, Johnston, IA 50131-6450.

**Studio:** 6450 Corporate Dr, Johnston, IA 50131.

**Mailing Address:** PO Box 6450, Johnston, IA 50131-6450.

**Phones:** 515-242-3100; 800-532-1290. **Fax:** 515-242-5404.

**Email:** [programming@iptv.org](mailto:programming@iptv.org) **Web Site:** <http://www.iptv.org>

**Technical Facilities:** Channel No. 33 (584-590 MHz). Authorized power: 200-kw max. visual, aural. Antenna: 322-ft above av. terrain, 141-ft. above ground, 1391-ft. above sea level.

Latitude 41° 15' 15"  
Longitude 95° 50' 08"

**Note:** Latitude and longitude coordinates shown are based on the North American Datum of 1927 (NAD 27) as currently required by the Mass Media Bureau of the FCC.

**Ownership:** Iowa Public Television.

**Began Operation:** May 1, 2003. Standard Definition. Began analog operations: September 7, 1975. Ceased analog operations: June 12, 2009.

#### Personnel:

**Daniel K. Miller**, Executive Director & General Manager.

**Rebecca Ketcherside**, Operations Manager.

**William Hayes**, Engineering Director.

**Kris Houston**, Administration Director.

**Molly M. Phillips**, Communications Director.

**Susan Moritz**, Foundation President.

**Wayne Bruns**, Production Manager, Local Programming.

**Fran Cleaver**, Traffic Manager.

**Terry Rinehart**, Education Director.

## KQIN Davenport Ch. 34

**Licensee:** Iowa Public Broadcasting Board, PO Box 6450, Johnston, IA 50131-6450.

**Studio:** 6450 Corporate Dr, Johnston, IA 50131.

**Mailing Address:** PO Box 6450, Johnston, IA 50131-6450.

**Phones:** 515-242-3100; 800-532-1290. **Fax:** 515-242-5404.

**Email:** [programming@iptv.org](mailto:programming@iptv.org) **Web Site:** <http://www.iptv.org>

**Technical Facilities:** Channel No. 34 (590-596 MHz). Authorized power: 3.5-kw max. visual, aural. Antenna: 764-ft above av. terrain, 748-ft. above ground, 1501-ft. above sea level.

Latitude 41° 18' 44"  
Longitude 90° 22' 46"

Holds CP for change to 368-kw max. visual; BPEDT-20080620AIO.

**Note:** Latitude and longitude coordinates shown are based on the North American Datum of 1927 (NAD 27) as currently required by the Mass Media Bureau of the FCC.

**Ownership:** Iowa Public Broadcasting Board.

**Began Operation:** May 1, 2003. Began analog operations: December 16, 1991. Ceased analog operations: June 12, 2009.

#### Personnel:

**Daniel K. Miller**, Executive Director & General Manager.

**Rebecca Ketcherside**, Operations Manager.

**William T. Hayes**, Engineering Director.

**Kris Houston**, Administration Director.

**Molly M. Phillips**, Communications Director.

**Susan Moritz**, Foundation President.

**Wayne Bruns**, Production Manager, Local Programming.

**Fran Cleaver**, Traffic Manager.

**Terry Rinehart**, Education Director.

## KDIN-TV Des Moines Ch. 11

**Licensee:** Iowa Public Broadcasting Board, PO Box 6450, Johnston, IA 50131-6450.

**Studio:** 6450 Corporate Dr, Johnston, IA 50131.

**Mailing Address:** PO Box 6450, Johnston, IA 50131-6450.

**Phones:** 515-242-3100; 800-532-1290. **Fax:** 515-242-5404.

**Email:** [programming@iptv.org](mailto:programming@iptv.org) **Web Site:** <http://www.iptv.org>

**Technical Facilities:** Channel No. 11 (198-204 MHz). Authorized power: 22.5-kw visual, aural. Antenna: 1968-ft above av. terrain, 1942-ft. above ground, 2930-ft. above sea level.

Latitude 41° 48' 33"  
Longitude 93° 36' 53"

**Note:** Latitude and longitude coordinates shown are based on the North American Datum of 1927 (NAD 27) as currently required by the Mass Media Bureau of the FCC.

**Ownership:** Iowa Public Television.

**Began Operation:** October 1, 2000. Station broadcasting digitally on its analog channel allotment. Began analog operations: April 27, 1959. Ceased analog operations: June 12, 2009.

#### Personnel:

**Daniel K. Miller**, Executive Director.

**Rebecca Ketcherside**, Operations Manager.

**William Hayes**, Engineering Director.

**Kris Houston**, Administration Director.

**Molly M. Phillips**, Communications Director.

**Susan Moritz**, Foundation President.

**Wayne Bruns**, Production Manager, Local Programming.

**Fran Cleaver**, Traffic Manager.

**Terry Rinehart**, Education Director.

## KTIN Fort Dodge Ch. 25

**Licensee:** Iowa Public Broadcasting Board, PO Box 6450, Johnston, IA 50131-6450.

**Studio:** 6450 Corporate Dr, Johnston, IA 50131.

**Mailing Address:** PO Box 6450, Johnston, IA 50131-6450.

**Phones:** 515-242-3100; 800-532-1290. **Fax:** 515-242-5404.

**Email:** [programming@iptv.org](mailto:programming@iptv.org) **Web Site:** <http://www.iptv.org>

**Technical Facilities:** Channel No. 25 (536-542 MHz). Authorized power: 600-kw max. visual, aural. Antenna: 1165-ft above av. terrain, 1166-ft. above ground, 2334-ft. above sea level.

Latitude 42° 49' 03"  
Longitude 94° 24' 41"

**Note:** Latitude and longitude coordinates shown are based on the North American Datum of 1927 (NAD 27) as currently required by the Mass Media Bureau of the FCC.

**Ownership:** Iowa Public Television.

**Began Operation:** August 21, 2007. Began analog operations: April 8, 1977. Ceased analog operations: June 12, 2009.

#### Personnel:

**Daniel K. Miller**, Executive Director & General Manager.

**Kris Houston**, Director of Administration.

**Rebecca Ketcherside**, Operations Manager.

**Susan Moritz**, Foundation President.

**Bill Hayes**, Engineering Director.

**Molly M. Phillips**, Communications Director.

**Wayne Bruns**, Production Manager of Local Programming.

**Fran Cleaver**, Traffic Manager.

**Terry Rinehart**, Education Director.

## KIIN Iowa City Ch. 12

**Grantee:** Iowa Public Broadcasting Board, PO Box 6450, Johnston, IA 50131-6450.

**Studio:** 6450 Corporate Dr, Johnston, IA 50131.

**Mailing Address:** PO Box 6450, Johnston, IA 50131-6450.

**Phones:** 515-242-3100; 800-532-1290. **Fax:** 515-242-5404.

**Email:** [programming@iptv.org](mailto:programming@iptv.org) **Web Site:** <http://www.iptv.org>

## Iowa

### KEFB Ames Ch. 34

**Licensee:** Family Educational Broadcasting Inc., PO Box 201, Huxley, IA 50124-0201.

**Studio:** PO Box 201, Huxley, IA 50124-0201.

**Mailing Address:** PO Box 201, Huxley, IA 50124.

**Phone:** 515-597-3138.

**Technical Facilities:** Channel No. 34 (590-596 MHz). Authorized power: 37.23-kw max. visual, aural. Antenna: 505-ft above av. terrain, 472-ft. above ground, 1522-ft. above sea level.

Latitude 41° 58' 49"  
Longitude 93° 44' 23"

**Transmitter:** 2175 260th St., 1.3-mi. W of Napier.

**Note:** Latitude and longitude coordinates shown are based on the North American Datum of 1927 (NAD 27) as currently required by the Mass Media Bureau of the FCC.

**Ownership:** Family Educational Broadcasting Inc.

**Technical Facilities:** Channel No. 12 (204-210 MHz). Authorized power: 57-kw visual, aural. Antenna: 1440-ft above av. terrain, 1394-ft. above ground, 2194-ft. above sea level.

Latitude 41° 43' 15"  
Longitude 91° 20' 29.4"

**Note:** Latitude and longitude coordinates shown are based on the North American Datum of 1927 (NAD 27) as currently required by the Mass Media Bureau of the FCC.

**Ownership:** Iowa Public Television.

**Began Operation:** June 7, 2007. Station broadcasting digitally on its analog channel allotment. Began analog operations: February 8, 1970. Ceased analog operations: June 12, 2009.

**Personnel:**

**Daniel K. Miller,** Executive Director & General Manager.

**Rebecca Ketcherside,** Operations Manager.

**William Hayes,** Engineering Director.

**Kris Houston,** Administration Director.

**Molly M. Phillips,** Communications Director.

**Susan Moritz,** Foundation President.

**Wayne Bruns,** Production Manager, Local Programming.

**Fran Cleaver,** Traffic Manager.

**Terry Rinehart,** Education Director.

## KYIN

**Mason City  
Ch. 18**

**Licensee:** Iowa Public Broadcasting Board, PO Box 6450, Johnston, IA 50131-6450.

**Studio:** 6450 Corporate Dr, Johnston, IA 50131.

**Mailing Address:** PO Box 6450, Johnston, IA 50131-6450.

**Phones:** 515-242-3100; 800-532-1290. Fax: 515-242-5404.

**Email:** programming@iptv.org **Web Site:** http://www.iptv.org

**Technical Facilities:** Channel No. 18 (494-500 MHz). Authorized power: 533-kw max. visual, aural. Antenna: 1471-ft above av. terrain, 1475-ft. above ground, 2750-ft. above sea level.

Latitude 43° 28' 32"  
Longitude 92° 42' 29"

**Note:** Latitude and longitude coordinates shown are based on the North American Datum of 1927 (NAD 27) as currently required by the Mass Media Bureau of the FCC.

**Ownership:** Iowa Public Television.

**Began Operation:** September 13, 2007. Began analog operations: May 14, 1977. Ceased analog operations: June 12, 2009.

**Personnel:**

**Daniel K. Miller,** Executive Director.

**Rebecca Ketcherside,** Operations Manager.

**William Hayes,** Engineering Director.

**Kris Houston,** Administration Director.

**Molly M. Phillips,** Communications Director.

**Susan Moritz,** Foundation President.

**Wayne Bruns,** Production Manager, Local Programming.

**Fran Cleaver,** Traffic Manager.

**Terry Rinehart,** Education Director.

## KHIN

**Red Oak  
Ch. 35**

**Licensee:** Iowa Public Broadcasting Board, PO Box 6450, Johnston, IA 50131-6450.

**Studio:** 6450 Corporate Dr, Johnston, IA 50131.

**Mailing Address:** PO Box 6450, Johnston, IA 50131-6450.

**Phones:** 515-242-3100; 800-532-1290. Fax: 515-242-5404.

**Email:** programming@iptv.org **Web Site:** http://www.iptv.org

**Technical Facilities:** Channel No. 35 (596-602 MHz). Authorized power: 600-kw max. visual, aural. Antenna: 1558-ft above av. terrain, 1480-ft. above ground, 2808-ft. above sea level.

Latitude 41° 20' 40"  
Longitude 95° 15' 21"

**Note:** Latitude and longitude coordinates shown are based on the North American Datum of 1927 (NAD 27) as currently required by the Mass Media Bureau of the FCC.

**Ownership:** Iowa Public Television.

**Began Operation:** October 21, 2005. Began analog operations: September 7, 1975. Ceased analog operations: June 12, 2009.

**Personnel:**

**Daniel Miller,** Executive Director & General Manager.

**Rebecca Ketcherside,** Operations Manager.

**Bill Hayes,** Engineering Director.

**Kris Houston,** Administration Director.

**Molly M. Phillips,** Communications Director.

**Susan Moritz,** Foundation President.

**Wayne Bruns,** Production Manager, Local Programming.

**Fran Cleaver,** Traffic Manager.

**Terry Rinehart,** Education Director.

## KSIN-TV

**Sioux City  
Ch. 28**

**Licensee:** Iowa Public Broadcasting Board, PO Box 6450, Johnston, IA 50131-6450.

**Studio:** 6450 Corporate Dr, Johnston, IA 50131.

**Mailing Address:** PO Box 6450, Johnston, IA 50131-6450.

**Phones:** 515-242-3100; 800-532-1290. Fax: 515-242-5404.

**Email:** programming@iptv.org **Web Site:** http://www.iptv.org

**Technical Facilities:** Channel No. 28 (554-560 MHz). Authorized power: 400-kw max. visual, aural. Antenna: 1143-ft above av. terrain, 944-ft. above ground, 2365-ft. above sea level.

Latitude 42° 30' 53"  
Longitude 96° 18' 15"

**Note:** Latitude and longitude coordinates shown are based on the North American Datum of 1927 (NAD 27) as currently required by the Mass Media Bureau of the FCC.

**Ownership:** Iowa Public Television.

**Began Operation:** July 1, 2004. Began analog operations: January 4, 1975. Ceased analog operations: June 12, 2009.

**Personnel:**

**Daniel K. Miller,** Executive Director.

**Rebecca Ketcherside,** Operations Manager.

**William Hayes,** Engineering Director.

**Kris Houston,** Administration Director.

**Molly M. Phillips,** Communications Director.

**Susan Moritz,** Foundation President.

**Wayne Bruns,** Production Manager, Local Programming.

**Fran Cleaver,** Traffic Manager.

**Terry Rinehart,** Education Director.

## KRIN

**Waterloo  
Ch. 35**

**Licensee:** Iowa Public Broadcasting Board, PO Box 6450, Johnston, IA 50131-6450.

**Studio:** 6450 Corporate Dr, Johnston, IA 50131.

**Mailing Address:** PO Box 6450, Johnston, IA 50131-6450.

**Phones:** 515-242-3100; 800-532-1290. Fax: 515-242-5404.

**Email:** programming@iptv.org **Web Site:** http://www.iptv.org

**Technical Facilities:** Channel No. 35 (596-602 MHz). Authorized power: 250-kw max. visual, aural. Antenna: 1916-ft above av. terrain, 1811-ft. above ground, 2828-ft. above sea level.

Latitude 42° 18' 59"  
Longitude 91° 51' 31"

**Note:** Latitude and longitude coordinates shown are based on the North American Datum of 1927 (NAD 27) as currently required by the Mass Media Bureau of the FCC.

**Ownership:** Iowa Public Television.

**Began Operation:** February 17, 2005. Began analog operations: December 15, 1974. Ceased analog operations: June 12, 2009.

**Personnel:**

**Daniel K. Miller,** Executive Director.

**Rebecca Ketcherside,** Operations Manager.

**William Hayes,** Engineering Director.

**Kris Houston,** Administration Director.

**Molly M. Phillips,** Communications Director.

**Susan Moritz,** Foundation President.

**Wayne Bruns,** Production Manager, Local Programming.

**Fran Cleaver,** Traffic Manager.

**Terry Rinehart,** Education Director.

## Kansas

### KWKS

**Colby  
Ch. 19**

**Licensee:** Smoky Hills Public Television Corp., PO Box 9, 604 Elm St, Bunker Hill, KS 67626-0009.

**Studio:** 604 Elm St, Bunker Hill, KS 67626.

**Mailing Address:** PO Box 9, Bunker Hill, KS 67626.

**Phone:** 785-483-6990. Fax: 785-483-4605.

**Email:** lholden@shptv.org **Web Site:** http://www.shptv.org

**Technical Facilities:** Channel No. 19 (500-506 MHz). Authorized power: 464-kw max. visual, aural. Antenna: 1257-ft above av. terrain, 1224-ft. above ground, 4666-ft. above sea level.

Latitude 39° 14' 31"  
Longitude 101° 21' 38"

**Note:** Latitude and longitude coordinates shown are based on the North American Datum of 1927 (NAD 27) as currently required by the Mass Media Bureau of the FCC.

**Ownership:** Smoky Hills Public Television Corp.

**Began Operation:** July 26, 2007. Station went directly to digital broadcast; no analog application.

**Personnel:**

**Lawrence Holden,** Chief Executive Officer & General Manager.

**Terry Cutler,** Chief Engineer.

**Brian Pertl,** Engineering Assistant.

**Debra Creamer,** Administration & Finance Director.

**Mary Pat Waymaster,** Broadcasting Director.

**Jane Habinger,** Marketing & Communications Director.

**Glenna Letsch,** Traffic Coordinator.

**Dale Staab,** Corporate Support Representative.

**Susan Penka,** Corporate Support Representative.

**Malinda Walker,** Membership Services Director.

**Michael Quade,** Production Specialist.

### KDCK Dodge City

**Ch. 21**

**Licensee:** Smoky Hills Public Television Corp., PO Box 9, 604 Elm St, Bunker Hill, KS 67626-0009.

**Studio:** 604 Elm St, Bunker Hill, KS 67626.



**Mailing Address:** PO Box 9, Bunker Hill, KS 67626.

**Phone:** 785-483-6990. **Fax:** 785-483-4605.

**Email:** lholden@shptv.org **Web Site:** http://www.shptv.org

**Technical Facilities:** Channel No. 21 (512-518 MHz). Authorized power: 8.42-kw max. visual, aural. Antenna: 325-ft above av. terrain, 372-ft. above ground, 2926-ft. above sea level.

Latitude 37° 49' 33"  
Longitude 100° 10' 40"

**Note:** Latitude and longitude coordinates shown are based on the North American Datum of 1927 (NAD 27) as currently required by the Mass Media Bureau of the FCC.

**Ownership:** Smoky Hills Public Television Corp.

**Began Operation:** June 1, 2007. Station broadcasting digitally on its analog allotment. Began analog operations: March 3, 1998. Ceased analog operations: June 1, 2007.

**Personnel:**

**Lawrence Holden,** Chief Executive Officer & General Manager.

**Terry Cutler,** Chief Engineer.

**Brian Pertl,** Engineering Assistant.

**Debra Creamer,** Administration & Finance Director.

**Mary Pat Waymaster,** Broadcasting Director.

**Jane Habinger,** Marketing & Communications Director.

**Glenna Letsch,** Traffic Coordinator.

**Dale Staab,** Corporate Support Representative.

**Susan Penka,** Corporate Support Representative.

**Malinda Walker,** Membership Services Director.

**Michael Quade,** Production Specialist.

## KOOD Hays Ch. 16

**Licensee:** Smoky Hills Public Television Corp., PO Box 9, 604 Elm St, Bunker Hill, KS 67626-0009.

**Studio:** 604 Elm St, Bunker Hill, KS 67626.

**Mailing Address:** PO Box 9, Bunker Hill, KS 67626.

**Phone:** 785-483-6990. **Fax:** 785-483-4605.

**Email:** lholden@shptv.org **Web Site:** http://www.shptv.org

**Technical Facilities:** Channel No. 16 (482-488 MHz). Authorized power: 496-kw max. visual, aural. Antenna: 997-ft above av. terrain, 961-ft. above ground, 2802-ft. above sea level.

Latitude 38° 46' 16"  
Longitude 98° 44' 16"

**Note:** Latitude and longitude coordinates shown are based on the North American Datum of 1927 (NAD 27) as currently required by the Mass Media Bureau of the FCC.

**Ownership:** Smoky Hills Public Television Corp.

**Began Operation:** March 15, 2003. Standard and High Definition. Began analog operations: November 10, 1982. Ceased analog operations: February 17, 2009.

**Personnel:**

**Lawrence Holden,** Chief Executive Officer & General Manager.

**Terry Cutler,** Chief Engineer.

**Brian Pertl,** Engineering Assistant.

**Debra Creamer,** Administration & Finance Director.

**Mary Pat Waymaster,** Broadcasting Director.

**Glenna Letsch,** Traffic Coordinator.

**Dale Staab,** Corporate Support Representative.

**Malinda Walker,** Membership Services Director.

**Susan Penka,** Corporate Support Representative.

**Michael Quade,** Production Specialist.

**Jane Habinger,** Marketing & Communications Director.

## KPTS Hutchinson Ch. 8

**Licensee:** Kansas Public Telecommunications Service Inc., 320 W. 21st St. N, Wichita, KS 67203.

**Studio:** 320 W 21st St. N, Wichita, KS 67203-2499.

**Mailing Address:** 320 W 21st St N, Wichita, KS 67203-2499.

**Phones:** 316-838-3090; 800-794-8498. **Fax:** 316-838-8586.

**Email:** dmccintock@kpts.org **Web Site:** http://www.kpts.org

**Technical Facilities:** Channel No. 8 (180-186 MHz). Authorized power: 32-kw visual, aural. Antenna: 801-ft above av. terrain, 742-ft. above ground, 2312-ft. above sea level.

Latitude 38° 03' 21"  
Longitude 97° 46' 35"

**Note:** Latitude and longitude coordinates shown are based on the North American Datum of 1927 (NAD 27) as currently required by the Mass Media Bureau of the FCC.

**Ownership:** Kansas Public Telecommunications Service Inc.

**Began Operation:** April 1, 2003. Standard and High Definition. Station broadcasting digitally on its analog channel allotment. Began analog operations: January 5, 1970. Ceased analog operations: January 5, 2009.

**Personnel:**

**Dave McClintock,** Interim General Manager & Technology Director.

**Carolyn Potter,** Administration Manager.

**Jesse Huxman,** Content Director.

**David Brewer,** Program Manager.

**Bob Locke,** Chief Engineer.

**Molly Fox,** Development Director.

**Pat McKaig,** Controller.

**Kelly Wilkerson,** Promotions Manager.

**Gabe Juhnke,** Production Manager.

## KSWK Lakin Ch. 8

**Licensee:** Smoky Hills Public Television Corp., PO Box 9, 604 Elm St, Bunker Hill, KS 67626-0009.

**Studio:** 604 Elm St, Bunker Hill, KS 67626.

**Mailing Address:** PO Box 9, Bunker Hill, KS 67626.

**Phone:** 785-483-6990. **Fax:** 785-483-4605.

**Email:** lholden@shptv.org **Web Site:** http://www.shptv.org

**Technical Facilities:** Channel No. 8 (180-186 MHz). Authorized power: 33-kw visual, aural. Antenna: 502-ft above av. terrain, 479-ft. above ground, 3484-ft. above sea level.

Latitude 37° 49' 40"  
Longitude 101° 06' 35"

**Note:** Latitude and longitude coordinates shown are based on the North American Datum of 1927 (NAD 27) as currently required by the Mass Media Bureau of the FCC.

**Ownership:** Smoky Hills Public Television Corp.

**Began Operation:** December 1, 2005. Began analog operations: March 15, 1989. Ceased analog operations: February 17, 2009.

**Personnel:**

**Lawrence Holden,** Chief Executive Officer & General Manager.

**Terry Cutler,** Chief Engineer.

**Brian Pertl,** Engineering Assistant.

**Debra Creamer,** Administration & Finance Director.

**Mary Pat Waymaster,** Broadcasting Director.

**Jane Habinger,** Marketing & Communications Director.

**Glenna Letsch,** Traffic Coordinator.

**Dale Staab,** Corporate Support Representative.

**Malinda Walker,** Membership Services Director.

**Susan Penka,** Corporate Support Representative.

**Michael Quade,** Production Specialist.

## KTWU Topeka Ch. 11

**Licensee:** Washburn U. of Topeka, 1700 SW College Ave, Topeka, KS 66621-1100.

**Studio:** 19th & Jewell Ave, Topeka, KS 66621-1100.

**Mailing Address:** 1700 College Ave, Topeka, KS 66621-1100.

**Phones:** 785-670-1111; 800-866-5895. **Fax:** 785-670-1112.

**Email:** kevin.goodman@washburn.edu **Web Site:** http://ktwu.washburn.edu

**Technical Facilities:** Channel No. 11 (198-204 MHz). Authorized power: 25-kw visual, aural. Antenna: 991-ft above av. terrain, 901-ft. above ground, 1982-ft. above sea level.

Latitude 39° 03' 50"  
Longitude 95° 45' 49"

Holds CP for change to 38-kw visual, 991-ft above av. terrain, 901-ft. above ground, 1980-ft. above sea level; BPEDT-20090728ACW.

**Note:** Latitude and longitude coordinates shown are based on the North American Datum of 1927 (NAD 27) as currently required by the Mass Media Bureau of the FCC.

**Ownership:** Washburn U.

**Began Operation:** February 17, 2009. Station broadcasting digitally on its analog channel allotment. Began analog operations: October 21, 1965. Ceased analog operations: February 17, 2009.

**Personnel:**

**Eugene Williams,** Chief Executive Officer & General Manager.

**Duane Loyd,** Chief Engineer.

**Val VanDerSluis,** Program Director.

**Kevin Goodman,** Marketing & Promotion Director.

**Dave Kendall,** Production Director.

**Cindy Barry,** Development Director.

**Mary Livingston,** Traffic Director.

## Kentucky

### WKAS Ashland Ch. 26

**Licensee:** Kentucky Authority for ETV, 600 Cooper Dr, Lexington, KY 40502-2296.

**Studio:** 600 Cooper Dr, Lexington, KY 40502-2296.

**Mailing Address:** 600 Cooper Dr, Lexington, KY 40502-2296.

**Phones:** 859-258-7000; 800-432-0951. **Fax:** 859-258-7399.

**Email:** viewerservices@ket.org **Web Site:** http://www.ket.org

**Technical Facilities:** Channel No. 26 (542-548 MHz). Authorized power: 61.3-kw max. visual, aural. Antenna: 449-ft above av. terrain, 344-ft. above ground, 1151-ft. above sea level.

Latitude 38° 27' 44"  
Longitude 82° 37' 12"

**Transmitter:** DeBord St.

**Note:** Latitude and longitude coordinates shown are based on the North American Datum of 1927 (NAD 27) as currently required by the Mass Media Bureau of the FCC.

**Ownership:** Kentucky Authority for ETV.

**Began Operation:** March 17, 2002. Standard Definition. Began analog operations: September 23, 1968. Ceased analog operations: June 12, 2009.

**Personnel:**

- Shae Hopkins**, Executive Director & Chief Executive Officer.
- Julie Schmidt**, External Affairs Senior Director.
- Donna Verhoeven**, Finance & Administration Senior Director.
- Fred Engel**, Technology Senior Director.
- Nancy Carpenter**, Education Senior Director.
- Craig Cornwell**, Programming Senior Director.
- Tim Bischoff**, Marketing & Online Content Senior Director.
- Mike Brower**, Production Operations Senior Director.

**WKGB-TV**  
Bowling Green  
Ch. 48

**Licensee:** Kentucky Authority for ETV, 600 Cooper Dr, Lexington, KY 40502-2296.

**Studio:** 600 Cooper Dr, Lexington, KY 40502-2296.

**Mailing Address:** 600 Cooper Dr, Lexington, KY 40502-2296.

**Phones:** 859-258-7000; 800-432-0951. Fax: 859-258-7399.

**Email:** viewerservices@ket.org **Web Site:** http://www.ket.org

**Technical Facilities:** Channel No. 48 (674-680 MHz). Authorized power: 54.8-kw max. visual, aural. Antenna: 768-ft above av. terrain, 548-ft. above ground, 1306-ft. above sea level.

Latitude	37°	05'	22"
Longitude	86°	38'	05"

**Note:** Latitude and longitude coordinates shown are based on the North American Datum of 1927 (NAD 27) as currently required by the Mass Media Bureau of the FCC.

**Ownership:** Kentucky Authority for ETV.

**Began Operation:** February 28, 2002. Standard Definition. Began analog operations: September 23, 1968. Ceased analog operations: June 12, 2009.

**Personnel:**

- Shae Hopkins**, Executive Director & Chief Executive Officer.
- Julie Schmidt**, External Affairs Senior Director.
- Fred Engel**, Technology Senior Director.
- Craig Cornwell**, Programming Senior Director.
- Tim Bischoff**, Marketing & Online Content Senior Director.
- Donna Verhoeven**, Finance & Administration Senior Director.
- Mike Brower**, Production Operations Senior Director.
- Nancy Carpenter**, Education Senior Director.

**WKYU-TV**  
Bowling Green  
Ch. 18

**Licensee:** Western Kentucky U., 1906 College Heights Blvd, No. 11034, Bowling Green, KY 42101-1034.

**Studio:** 1906 College Heights Blvd, No. 11034, Bowling Green, KY 42101-1034.

**Mailing Address:** 1906 College Heights Blvd, No 11034, Bowling Green, KY 42101-1034.

**Phones:** 270-745-2400; 800-599-2424. Fax: 270-745-2084.

**Email:** wkyutv@wku.edu **Web Site:** http://www.wkyups.org

**Technical Facilities:** Channel No. 18 (494-500 MHz). Authorized power: 61-kw max. visual, aural. Antenna: 580-ft above av. terrain, 400-ft. above ground, 1140-ft. above sea level.

Latitude	37°	03'	49"
Longitude	86°	26'	07"

**Note:** Latitude and longitude coordinates shown are based on the North American Datum of 1927 (NAD 27) as currently required by the Mass Media Bureau of the FCC.

**Ownership:** Western Kentucky U.

**Began Operation:** February 17, 2009. Began analog operations: February 21, 1989. Ceased analog operations: February 17, 2009.

**Personnel:**

- Linda Gerofsky**, Station Manager.
- Justin Davis**, Operations Manager.
- Roger Hall**, Acting Chief Engineer.
- Rita Isenberg**, Business Manager.
- Linda Oldham**, Program Director.
- David Brinkley**, Senior Producer & Director.
- Terry Reagan**, Development Director.
- Dana Divine**, Traffic Manager.
- Jack A. Hanes**, Educational Telecommunications Director.

**WCVN-TV**  
Covington  
Ch. 24

**Licensee:** Kentucky Authority for ETV, 600 Cooper Dr, Lexington, KY 40502-2296.

**Studio:** 600 Cooper Dr, Lexington, KY 40502-2296.

**Mailing Address:** 600 Cooper Dr, Lexington, KY 40502-2296.

**Phones:** 859-258-7000; 800-432-0951. Fax: 859-258-7399.

**Email:** viewerservices@ket.org **Web Site:** http://www.ket.org

**Technical Facilities:** Channel No. 24 (530-536 MHz). Authorized power: 53.5-kw max. visual, aural. Antenna: 384-ft above av. terrain, 269-ft. above ground, 1099-ft. above sea level.

Latitude	39°	01'	50"
Longitude	84°	30'	23"

**Note:** Latitude and longitude coordinates shown are based on the North American Datum of 1927 (NAD 27) as currently required by the Mass Media Bureau of the FCC.

**Ownership:** Kentucky Authority for ETV.

**Began Operation:** January 24, 2002. Standard Definition. Began analog operations: September 8, 1969. Ceased analog operations: June 12, 2009.

**Personnel:**

- Shae Hopkins**, Executive Director & Chief Executive Officer.
- Julie Schmidt**, External Affairs Senior Director.
- Donna Verhoeven**, Finance & Administration Senior Director.
- Craig Cornwell**, Programming Senior Director.
- Timothy Bischoff**, Marketing & Online Content Senior Director.
- Fred Engel**, Technology Senior Director.
- Nancy Carpenter**, Education Senior Director.
- Mike Brower**, Production Operations Senior Director.

**WKZT-TV**  
Elizabethtown  
Ch. 43

**Licensee:** Kentucky Authority for ETV, 600 Cooper Dr, Lexington, KY 40502-2296.

**Studio:** 600 Cooper Dr, Lexington, KY 40502-2296.

**Mailing Address:** 600 Cooper Dr, Lexington, KY 40502-2296.

**Phones:** 859-258-7000; 800-432-0951. Fax: 859-258-7399.

**Email:** viewerservices@ket.org **Web Site:** http://www.ket.org

**Technical Facilities:** Channel No. 43 (644-650 MHz). Authorized power: 61-kw max. visual, aural. Antenna: 584-ft above av. terrain, 571-ft. above ground, 1348-ft. above sea level.

Latitude	37°	40'	55"
Longitude	85°	50'	31"

**Note:** Latitude and longitude coordinates shown are based on the North American Datum of 1927 (NAD 27) as currently required by the Mass Media Bureau of the FCC.

**Ownership:** Kentucky Authority for ETV.

**Began Operation:** December 17, 2001. Standard Definition. Began analog operations: September 23, 1968. Ceased analog operations: June 12, 2009.

**Personnel:**

- Shae Hopkins**, Executive Director & Chief Executive Officer.
- Julie Schmidt**, External Affairs Senior Director.
- Donna Verhoeven**, Finance & Administration Senior Director.
- Fred Engel**, Technology Senior Director.
- Nancy Carpenter**, Education Senior Director.

**Craig Cornwell**, Programming Senior Director.

**Mike Brower**, Production Operations Senior Director.

**Tim Bischoff**, Marketing & Online Content Senior Director.

**WKHA**  
Hazard  
Ch. 16

**Licensee:** Kentucky Authority for ETV, 600 Cooper Dr, Lexington, KY 40502-2296.

**Studio:** 600 Cooper Dr, Lexington, KY 40502-2296.

**Mailing Address:** 600 Cooper Dr, Lexington, KY 40502-2296.

**Phones:** 859-258-7000; 800-432-0951. Fax: 859-258-7399.

**Email:** viewerservices@ket.org **Web Site:** http://www.ket.org

**Technical Facilities:** Channel No. 16 (482-488 MHz). Authorized power: 53.2-kw max. visual, aural. Antenna: 1211-ft above av. terrain, 528-ft. above ground, 2526-ft. above sea level.

Latitude	37°	11'	35"
Longitude	83°	11'	17"

**Note:** Latitude and longitude coordinates shown are based on the North American Datum of 1927 (NAD 27) as currently required by the Mass Media Bureau of the FCC.

**Ownership:** Kentucky Authority for ETV.

**Began Operation:** January 29, 2002. Began analog operations: December 16, 1968. Ceased analog operations: June 12, 2009.

**Personnel:**

- Shae Hopkins**, Executive Director & Chief Executive Officer.
- Julie Schmidt**, External Affairs Senior Director.
- Fred Engel**, Technology Senior Director.
- Craig Cornwell**, Programming Senior Director.
- Tim Bischoff**, Marketing & Online Content Senior Director.
- Donna Verhoeven**, Finance & Administration Senior Director.
- Mike Brower**, Production Operations Senior Director.
- Nancy Carpenter**, Education Senior Director.

**WKLE**  
Lexington  
Ch. 42

**Licensee:** Kentucky Authority for ETV, 600 Cooper Dr, Lexington, KY 40502-2296.

**Studio:** 600 Cooper Dr, Lexington, KY 40502-2296.

**Mailing Address:** 600 Cooper Dr, Lexington, KY 40502-2296.

**Phones:** 859-258-7000; 800-432-0951. Fax: 856-258-7399.

**Email:** viewerservices@ket.org **Web Site:** http://www.ket.org

**Technical Facilities:** Channel No. 42 (638-644 MHz). Authorized power: 45.8-kw max. visual, aural. Antenna: 845-ft above av. terrain, 788-ft. above ground, 1703-ft. above sea level.

Latitude 37° 52' 45"  
Longitude 84° 19' 33"

**Note:** Latitude and longitude coordinates shown are based on the North American Datum of 1927 (NAD 27) as currently required by the Mass Media Bureau of the FCC.

**Ownership:** Kentucky Authority for ETV.

**Began Operation:** November 14, 2001. Standard Definition. Began analog operations: September 23, 1968. Ceased analog operations: June 12, 2009.

**Personnel:**

**Shae Hopkins**, Executive Director & Chief Executive Officer.

**Julie Schmidt**, External Affairs Senior Director.

**Fred Engel**, Technology Senior Director.

**Craig Cornwell**, Programming Senior Director.

**Tim Bischoff**, Marketing & Online Content Senior Director.

**Donna Verhoeven**, Finance & Administration Senior Director.

**Mike Brower**, Production Operations Senior Director.

**Nancy Carpenter**, Education Senior Director.

## WKMJ-TV Louisville Ch. 38

**Licensee:** Kentucky Authority for ETV, 600 Cooper Dr, Lexington, KY 40502-2296.

**Studio:** 600 Cooper Dr, Lexington, KY 40502-2296.

**Mailing Address:** 600 Cooper Dr, Lexington, KY 40502-2296.

**Phones:** 859-258-7000; 800-432-0951. Fax: 859-258-7399.

**Email:** [viewerservices@ket.org](mailto:viewerservices@ket.org) **Web Site:** <http://www.ket.org>

**Technical Facilities:** Channel No. 38 (614-620 MHz). Authorized power: 61.6-kw max. visual, aural. Antenna: 715-ft above av. terrain, 367-ft. above ground, 1345-ft. above sea level.

Latitude 38° 22' 01"  
Longitude 85° 49' 54"

**Note:** Latitude and longitude coordinates shown are based on the North American Datum of 1927 (NAD 27) as currently required by the Mass Media Bureau of the FCC.

**Ownership:** Kentucky Authority for ETV.

**Began Operation:** April 1, 2003. Began analog operations: September 2, 1970. Ceased analog operations: June 12, 2009.

**Personnel:**

**Shae Hopkins**, Executive Director & Chief Executive Officer.

**Julie Schmidt**, External Affairs Senior Director.

**Fred Engel**, Technology Senior Director.

**Craig Cornwell**, Programming Senior Director.

**Mike Brower**, Production Operations Senior Director.

**Tim Bischoff**, Marketing & Online Content Senior Director.

**Donna Verhoeven**, Finance & Administration Senior Director.

**Nancy Carpenter**, Education Senior Director.

## WKPC-TV Louisville Ch. 17

**Licensee:** Kentucky Authority for ETV, 600 Cooper Dr, Lexington, KY 40502-2296.

**Studio:** 600 Cooper Dr, Lexington, KY 40502-2296.

**Mailing Address:** 600 Cooper Dr, Lexington, KY 40502-2296.

**Phones:** 859-258-7000; 800-432-0951. Fax: 859-258-7399.

**Email:** [viewerservices@ket.org](mailto:viewerservices@ket.org) **Web Site:** <http://www.ket.org>

**Technical Facilities:** Channel No. 17 (488-494 MHz). Authorized power: 60.3-kw max. visual, aural. Antenna: 778-ft above av. terrain, 423-ft. above ground, 1401-ft. above sea level.

Latitude 38° 22' 01"  
Longitude 85° 49' 54"

**Transmitter:** Bald Knob, 3.1-mi. N of New Albany on Bald Knob Rd.

**Note:** Latitude and longitude coordinates shown are based on the North American Datum of 1927 (NAD 27) as currently required by the Mass Media Bureau of the FCC.

**Ownership:** Kentucky Authority for ETV.

**Began Operation:** August 25, 1999. Began analog operations: September 8, 1958. Ceased analog operations: June 12, 2009.

**Personnel:**

**Shae Hopkins**, Executive Director & Chief Executive Officer.

**Julie Schmidt**, External Affairs Senior Director.

**Fred Engel**, Technology Senior Director.

**Craig Cornwell**, Programming Senior Director.

**Tim Bischoff**, Marketing & Online Content Senior Director.

**Nancy Carpenter**, Education Senior Director.

**Donna Verhoeven**, Finance & Administration Senior Director.

**Mike Brower**, Production Operations Senior Director.

## WKMA-TV Madisonville Ch. 42

**Licensee:** Kentucky Authority for ETV, 600 Cooper Dr, Lexington, KY 40502-2296.

**Studio:** 600 Cooper Dr, Lexington, KY 40502-2296.

**Mailing Address:** 600 Cooper Dr, Lexington, KY 40502-2296.

**Phones:** 859-258-7000; 800-432-0951. Fax: 859-258-7399.

**Email:** [viewerservices@ket.org](mailto:viewerservices@ket.org) **Web Site:** <http://www.ket.org>

**Technical Facilities:** Channel No. 42 (638-644 MHz). Authorized power: 55.1-kw max. visual, aural. Antenna: 978-ft above av. terrain, 915-ft. above ground, 1467-ft. above sea level.

Latitude 37° 11' 21"  
Longitude 87° 30' 49"

**Note:** Latitude and longitude coordinates shown are based on the North American Datum of 1927 (NAD 27) as currently required by the Mass Media Bureau of the FCC.

**Ownership:** Kentucky Authority for ETV.

**Began Operation:** February 28, 2003. Standard Definition. Began analog operations: August 23, 1968. Ceased analog operations: June 12, 2009.

**Personnel:**

**Shae Hopkins**, Executive Director & Chief Executive Officer.

**Julie Schmidt**, External Affairs Senior Director.

**Donna Verhoeven**, Finance & Administration Senior Director.

**Fred Engel**, Technology Senior Director.

**Nancy Carpenter**, Education Senior Director.

**Craig Cornwell**, Programming Senior Director.

**Mike Brower**, Production Operations Senior Director.

**Tim Bischoff**, Marketing & Online Content Senior Director.

## WKMR Morehead Ch. 15

**Licensee:** Kentucky Authority for ETV, 600 Cooper Dr, Lexington, KY 40502-2296.

**Studio:** 600 Cooper Dr, Lexington, KY 40502-2296.

**Mailing Address:** 600 Cooper Dr, Lexington, KY 40502-2296.

**Phones:** 859-258-7000; 800-432-0951. Fax: 859-258-7399.

**Email:** [viewerservices@ket.org](mailto:viewerservices@ket.org) **Web Site:** <http://www.ket.org>

**Technical Facilities:** Channel No. 15 (476-482 MHz). Authorized power: 51.4-kw max. visual, aural. Antenna: 948-ft above av. terrain, 538-ft. above ground, 1926-ft. above sea level.

Latitude 38° 10' 38"  
Longitude 83° 24' 17"

**Note:** Latitude and longitude coordinates shown are based on the North American Datum of 1927 (NAD 27) as currently required by the Mass Media Bureau of the FCC.

**Ownership:** Kentucky Authority for ETV.

**Began Operation:** January 24, 2002. Began analog operations: September 23, 1968. Ceased analog operations: June 12, 2009.

**Personnel:**

**Shae Hopkins**, Executive Director & Chief Executive Officer.

**Julie Schmidt**, External Affairs Senior Director.

**Donna Verhoeven**, Finance & Administration Senior Director.

**Fred Engel**, Technology Senior Director.

**Nancy Carpenter**, Education Senior Director.

**Craig Cornwell**, Programming Senior Director.

**Mike Brower**, Production Operations Senior Director.

**Tim Bischoff**, Marketing & Online Content Senior Director.

## WKMU Murray Ch. 36

**Licensee:** Kentucky Authority for ETV, 600 Cooper Dr, Lexington, KY 40502-2296.

**Studio:** 600 Cooper Dr, Lexington, KY 40502-2296.

**Mailing Address:** 600 Cooper Dr, Lexington, KY 40502-2296.

**Phones:** 859-258-7000; 800-432-0951. Fax: 859-258-7399.

**Email:** [viewerservices@ket.org](mailto:viewerservices@ket.org) **Web Site:** <http://www.ket.org>

**Technical Facilities:** Channel No. 36 (602-608 MHz). Authorized power: 56.9-kw max. visual, aural. Antenna: 614-ft above av. terrain, 581-ft. above ground, 1109-ft. above sea level.

Latitude 36° 41' 34"  
Longitude 88° 32' 11"

**Note:** Latitude and longitude coordinates shown are based on the North American Datum of 1927 (NAD 27) as currently required by the Mass Media Bureau of the FCC.

**Ownership:** Kentucky Authority for ETV.

**Began Operation:** February 21, 2002. Standard Definition. Began analog operations: October 9, 1968. Ceased analog operations: June 12, 2009.

**Personnel:**

**Shae Hopkins**, Executive Director & Chief Executive Officer.

**Julie Schmidt**, External Affairs Senior Director.

**Donna Verhoeven**, Finance & Administration Senior Director.

**Fred Engel**, Technology Senior Director.

**Nancy Carpenter**, Education Senior Director.

**Craig Cornwell**, Programming Senior Director.

**Mike Brower**, Production Operations Senior Director.

**Tim Bischoff**, Marketing & Online Content Senior Director.

**WKOH**  
Owensboro  
Ch. 30

**Licensee:** Kentucky Authority for ETV, 600 Cooper Dr, Lexington, KY 40502-2296.

**Studio:** 600 Cooper Dr, Lexington, KY 40502-2296.

**Mailing Address:** 600 Cooper Dr, Lexington, KY 40502-2296.

**Phones:** 859-258-7000; 800-432-0951. Fax: 859-258-7399.

**Email:** viewerservices@ket.org **Web Site:** http://www.ket.org

**Technical Facilities:** Channel No. 30 (566-572 MHz). Authorized power: 63.3-kw max. visual, aural. Antenna: 407-ft above av. terrain, 420-ft. above ground, 794-ft. above sea level.

Latitude 37° 51' 07"  
Longitude 87° 19' 44"

**Note:** Latitude and longitude coordinates shown are based on the North American Datum of 1927 (NAD 27) as currently required by the Mass Media Bureau of the FCC.

**Ownership:** Kentucky Authority for ETV.

**Began Operation:** February 12, 2002. Standard Definition. Began analog operations: August 30, 1979. Ceased analog operations: June 12, 2009.

**Personnel:**

**Shae Hopkins**, Executive Director & Chief Executive Officer.

**Julie Schmidt**, External Affairs Senior Director.

**Fred Engel**, Technology Senior Director.

**Craig Cornwell**, Programming Senior Director.

**Tim Bischoff**, Marketing & Online Content Senior Director.

**Nancy Carpenter**, Education Senior Director.

**Donna Verhoeven**, Finance & Administration Senior Director.

**Mike Brower**, Production Operations Senior Director.

**WKON**  
Owenton  
Ch. 44

**Licensee:** Kentucky Authority for ETV, 600 Cooper Dr, Lexington, KY 40502-2296.

**Studio:** 600 Cooper Dr, Lexington, KY 40502-2296.

**Mailing Address:** 600 Cooper Dr, Lexington, KY 40502-2296.

**Phones:** 859-258-7000; 800-432-0951. Fax: 859-258-7399.

**Email:** viewerservices@ket.org **Web Site:** http://www.ket.org

**Technical Facilities:** Channel No. 44 (650-656 MHz). Authorized power: 49.7-kw max. visual, aural. Antenna: 702-ft above av. terrain, 531-ft. above ground, 1489-ft. above sea level.

Latitude 38° 31' 31"  
Longitude 84° 48' 39"

**Note:** Latitude and longitude coordinates shown are based on the North American Datum of 1927 (NAD 27) as currently required by the Mass Media Bureau of the FCC.

**Ownership:** Kentucky Authority for ETV.

**Began Operation:** November 16, 2001. Standard Definition. Began analog operations: September 23, 1968. Ceased analog operations: June 12, 2009.

**Personnel:**

**Shae Hopkins**, Executive Director & Chief Executive Officer.

**Julie Schmidt**, External Affairs Senior Director.

**Donna Verhoeven**, Finance & Administration Senior Director.

**Fred Engel**, Technology Senior Director.

**Nancy Carpenter**, Education Senior Director.

**Craig Cornwell**, Programming Senior Director.

**Mike Brower**, Production Operations Senior Director.

**Tim Bischoff**, Marketing & Online Content Senior Director.

**WKPD**  
Paducah  
Ch. 41

**Licensee:** Kentucky Authority for ETV, 600 Cooper Dr, Lexington, KY 40502-2296.

**Studio:** 600 Cooper Dr, Lexington, KY 40502-2296.

**Mailing Address:** 600 Cooper Dr, Lexington, KY 40502-2296.

**Phones:** 859-258-7000; 800-432-0951. Fax: 859-258-7399.

**Email:** viewerservices@ket.org **Web Site:** http://www.ket.org

**Technical Facilities:** Channel No. 41 (632-638 MHz). Authorized power: 55.7-kw max. visual, aural. Antenna: 469-ft above av. terrain, 472-ft. above ground, 843-ft. above sea level.

Latitude 37° 05' 39"  
Longitude 88° 40' 20"

**Note:** Latitude and longitude coordinates shown are based on the North American Datum of 1927 (NAD 27) as currently required by the Mass Media Bureau of the FCC.

**Ownership:** Kentucky Authority for ETV.

**Began Operation:** February 21, 2002. Standard Definition. Began analog operations: May 31, 1971. Ceased analog operations: June 12, 2009.

**Personnel:**

**Shae Hopkins**, Executive Director & Chief Executive Officer.

**Julie Schmidt**, External Affairs Senior Director.

**Fred Engel**, Technology Senior Director.

**Nancy Carpenter**, Education Senior Director.

**Craig Cornwell**, Programming Senior Director.

**Donna Verhoeven**, Finance & Administration Senior Director.

**Mike Brower**, Production Operations Senior Director.

**Tim Bischoff**, Marketing & Online Content Senior Director.

**WKPI-TV**  
Pikeville  
Ch. 24

**Licensee:** Kentucky Authority for ETV, 600 Cooper Dr, Lexington, KY 40502-2296.

**Studio:** 600 Cooper Dr, Lexington, KY 40502-2296.

**Mailing Address:** 600 Cooper Dr, Lexington, KY 40502-2296.

**Phones:** 859-258-7000; 800-432-0951. Fax: 859-258-7399.

**Email:** viewerservices@ket.org **Web Site:** http://www.ket.org

**Technical Facilities:** Channel No. 24 (530-536 MHz). Authorized power: 50.4-kw max. visual, aural. Antenna: 1388-ft above av. terrain, 85-ft. above ground, 2920-ft. above sea level.

Latitude 37° 17' 06"  
Longitude 82° 31' 28"

**Note:** Latitude and longitude coordinates shown are based on the North American Datum of 1927 (NAD 27) as currently required by the Mass Media Bureau of the FCC.

**Ownership:** Kentucky Authority for ETV.

**Began Operation:** March 8, 2002. Began analog operations: January 13, 1969. Ceased analog operations: June 12, 2009.

**Personnel:**

**Shae Hopkins**, Executive Director & Chief Executive Officer.

**Julie Schmidt**, External Affairs Senior Director.

**Donna Verhoeven**, Finance & Administration Senior Director.

**Fred Engel**, Technology Senior Director.

**Nancy Carpenter**, Education Senior Director.

**Craig Cornwell**, Programming Senior Director.

**Mike Brower**, Production Operations Senior Director.

**Tim Bischoff**, Marketing & Online Content Senior Director.

**WKSQ-TV**  
Somerset  
Ch. 14

**Licensee:** Kentucky Authority for ETV, 600 Cooper Dr, Lexington, KY 40502-2296.

**Studio:** 600 Cooper Dr, Lexington, KY 40502-2296.

**Mailing Address:** 600 Cooper Dr, Lexington, KY 40502-2296.

**Phones:** 859-258-7000; 800-432-0951. Fax: 859-258-7399.

**Email:** viewerservices@ket.org **Web Site:** http://www.ket.org

**Technical Facilities:** Channel No. 14 (470-476 MHz). Authorized power: 53.3-kw max. visual, aural. Antenna: 1407-ft above av. terrain, 906-ft. above ground, 2431-ft. above sea level.

Latitude 37° 10' 03"  
Longitude 84° 49' 30"

**Note:** Latitude and longitude coordinates shown are based on the North American Datum of 1927 (NAD 27) as currently required by the Mass Media Bureau of the FCC.

**Ownership:** Kentucky Authority for ETV.

**Began Operation:** February 28, 2002. Began analog operations: September 23, 1968. Ceased analog operations: June 12, 2009.

**Personnel:**

**Shae Hopkins**, Executive Director & Chief Executive Officer.

**Julie Schmidt**, External Affairs Senior Director.

**Donna Verhoeven**, Finance & Administration Senior Director.

**Fred Engel**, Technology Senior Director.

**Nancy Carpenter**, Education Senior Director.

**Craig Cornwell**, Programming Senior Director.

**Mike Brower**, Production Operations Senior Director.

**Tim Bischoff**, Marketing & Online Content Senior Director.

**Louisiana**

**KLPA-TV**  
Alexandria  
Ch. 26

**Licensee:** Louisiana ETV Authority, 7733 Perkins Rd, Baton Rouge, LA 70810.

**Studio:** 7733 Perkins Rd, Baton Rouge, LA 70810.

**Mailing Address:** 7733 Perkins Rd, Baton Rouge, LA 70810.

**Phones:** 225-767-5660; 800-272-8161. Fax: 225-767-4299.

**Email:** rward@lpb.org **Web Site:** http://www.lpb.org

**Technical Facilities:** Channel No. 26 (542-548 MHz). Authorized power: 76-kw max. visual, aural. Antenna: 1355-ft above av. terrain, 1299-ft. above ground, 1519-ft. above sea level.

Latitude 31° 33' 56"  
Longitude 92° 33' 50"

Holds CP for change to 500-kw max. visual; BPEDT-20091020AAH.

**Note:** Latitude and longitude coordinates shown are based on the North American Datum of 1927 (NAD 27) as currently required by the Mass Media Bureau of the FCC.

**Ownership:** Louisiana ETV Authority.

**Began Operation:** September 1, 2004. Began analog operations: July 1, 1983. Ceased analog operations: June 12, 2009.

**Personnel:**

**Beth Courtney**, President & Chief Executive Officer.

**Randy Ward**, Director of Engineering.

**Fred Christiansen**, Assistant Director of Engineering, Transmission.

**Tom Woodside**, Operations Manager.

**C. C. Copeland**, Assistant Director of Engineering, Operations.

**Jason Viso**, Program Director.

**Bob Neese**, Promotions Manager.

**Clay Fourier**, Executive Producer.

**Dorothy Efferson**, Human Resources Director.

**Terri Crocket**, Friends of LPB Executive Manager.

**Joanne Gaudet**, Business Services Director.

**Ellen Wydra**, Educational Services Director.

**Ken Miller**, Production Manager.

## WLPB-TV Baton Rouge Ch. 25

**Licensee:** Louisiana ETV Authority, 7733 Perkins Rd, Baton Rouge, LA 70810.

**Studio:** 7733 Perkins Rd, Baton Rouge, LA 70810.

**Mailing Address:** 7733 Perkins Rd, Baton Rouge, LA 70810.

**Phones:** 225-767-5660; 800-272-8161. Fax: 225-767-4299.

**Email:** [rward@lpb.org](mailto:rward@lpb.org) **Web Site:** <http://www.lpb.org>

**Technical Facilities:** Channel No. 25 (536-542 MHz). Authorized power: 200-kw max. visual, aural. Antenna: 968-ft above av. terrain, 968-ft. above ground, 988-ft. above sea level.

Latitude	30°	22'	22"
Longitude	91°	12'	16"

Holds CP for change to 355-kw max. visual, 1013-ft above av. terrain, 1013-ft. above ground, 1033-ft. above sea level; BMPEDT-20091020AAY.

**Transmitter:** In Section 46, T85, R1W, 1.3-mi. E of River Rd., East Baton Rouge Parish.

**Note:** Latitude and longitude coordinates shown are based on the North American Datum of 1927 (NAD 27) as currently required by the Mass Media Bureau of the FCC.

**Ownership:** Louisiana ETV Authority.

**Began Operation:** September 26, 2000. Began analog operations: September 6, 1975. Ceased analog operations: June 12, 2009.

**Personnel:**

**Beth Courtney**, President & Chief Executive Officer.

**Tom Woodside**, Operations Manager.

**Randy Ward**, Director of Engineering.

**Fred Christiansen**, Assistant Director of Engineering, Transmission.

**C. C. Copeland**, Assistant Director of Engineering, Operations.

**Ken Miller**, Production Manager.

**Jason Viso**, Program Director.

**Bob Neese**, Promotions Manager.

**Clay Fourier**, Executive Producer.

**Dorothy Efferson**, Human Resources Director.

**Terri Crocket**, Friends of LPB Executive Manager.

**Joanne Gaudet**, Business Services Director.

**Ellen Wydra**, Educational Services Director.

## KLPB-TV Lafayette Ch. 23

**Licensee:** Louisiana ETV Authority, 7733 Perkins Rd, Baton Rouge, LA 70810.

**Studio:** 7733 Perkins Rd, Baton Rouge, LA 70810.

**Mailing Address:** 7733 Perkins Rd, Baton Rouge, LA 70810.

**Phones:** 225-767-5660; 800-272-8161. Fax: 225-767-4299.

**Email:** [rward@lpb.org](mailto:rward@lpb.org) **Web Site:** <http://www.lpb.org>

**Technical Facilities:** Channel No. 23 (524-530 MHz). Authorized power: 50-kw max. visual, aural. Antenna: 1520-ft above av. terrain, 1526-ft. above ground, 1552-ft. above sea level.

Latitude	30°	19'	19.3"
Longitude	92°	16'	58.5"

**Note:** Latitude and longitude coordinates shown are based on the North American Datum of 1927 (NAD 27) as currently required by the Mass Media Bureau of the FCC.

**Ownership:** Louisiana ETV Authority.

**Began Operation:** November 17, 2003. Began analog operations: May 13, 1981. Ceased analog operations: June 12, 2009.

**Personnel:**

**Beth Courtney**, President & Chief Executive Officer.

**Tom Woodside**, Operations Manager.

**Randy Ward**, Director of Engineering.

**Fred Christiansen**, Assistant Director of Engineering, Transmission.

**C. C. Copeland**, Assistant Director of Engineering, Operations.

**Jason Viso**, Program Director.

**Bob Neese**, Promotion Manager.

**Clay Fourier**, Executive Producer.

**Dorothy Efferson**, Human Resources Director.

**Terri Crocket**, Friends of LPB Executive Manager.

**Joanne Gaudet**, Business Services Director.

**Ellen Wydra**, Educational Services Director.

**Ken Miller**, Production Manager.

## KLTL-TV Lake Charles Ch. 20

**Licensee:** Louisiana ETV Authority, 7733 Perkins Rd, Baton Rouge, LA 70810.

**Studio:** 7733 Perkins Rd, Baton Rouge, LA 70810.

**Mailing Address:** 7733 Perkins Rd, Baton Rouge, LA 70810.

**Phones:** 225-767-5660; 800-272-8161. Fax: 225-767-4299.

**Email:** [rward@lpb.org](mailto:rward@lpb.org) **Web Site:** <http://www.lpb.org>

**Technical Facilities:** Channel No. 20 (506-512 MHz). Authorized power: 55-kw max. visual, aural. Antenna: 981-ft above av. terrain, 978-ft. above ground, 1008-ft. above sea level.

Latitude	30°	23'	46"
Longitude	93°	00'	03"

Holds CP for change to 131.4-kw max. visual; BMPEDT-20090508ABP.

**Note:** Latitude and longitude coordinates shown are based on the North American Datum of 1927 (NAD 27) as currently required by the Mass Media Bureau of the FCC.

**Ownership:** Louisiana ETV Authority.

**Began Operation:** September 14, 2004. Began analog operations: May 5, 1981. Ceased analog operations: June 12, 2009.

**Personnel:**

**Beth Courtney**, President & Chief Executive Officer.

**Tom Woodside**, Operations Manager.

**Randy Ward**, Director of Engineering.

**Fred Christiansen**, Assistant Director of Engineering, Transmission.

**C. C. Copeland**, Assistant Director of Engineering, Operations.

**Ken Miller**, Production Manager.

**Jason Viso**, Program Director.

**Bob Neese**, Promotions Manager.

**Clay Fourier**, Executive Producer.

**Dorothy Efferson**, Human Resources Director.

**Terri Crocket**, Friends of LPB Executive Manager.

**Joanne Gaudet**, Business Services Director.

**Ellen Wydra**, Educational Services Director.

## KLTM-TV Monroe Ch. 13

**Licensee:** Louisiana ETV Authority, 7733 Perkins Rd, Baton Rouge, LA 70810.

**Studio:** 7733 Perkins Rd, Baton Rouge, LA 70810.

**Mailing Address:** 7733 Perkins Rd, Baton Rouge, LA 70810.

**Phones:** 225-767-5660; 800-272-8161. Fax: 225-767-4299.

**Email:** [rward@lpb.org](mailto:rward@lpb.org) **Web Site:** <http://www.lpb.org>

**Technical Facilities:** Channel No. 13 (210-216 MHz). Authorized power: 17.2-kw visual, aural. Antenna: 1785-ft above av. terrain, 1807-ft. above ground, 1870-ft. above sea level.

Latitude	32°	11'	50"
Longitude	92°	04'	14"

**Note:** Latitude and longitude coordinates shown are based on the North American Datum of 1927 (NAD 27) as currently required by the Mass Media Bureau of the FCC.

**Ownership:** Louisiana ETV Authority.

**Began Operation:** August 18, 2004. Station broadcasting digitally on its analog channel allotment. Began analog operations: September 8, 1976. Ceased analog operations: June 12, 2009.

**Personnel:**

**Beth Courtney**, President & Chief Executive Officer.

**Tom Woodside**, Operations Manager.

**Randy Ward**, Director of Engineering.

**Fred Christiansen**, Assistant Director of Engineering, Transmission.

**C. C. Copeland**, Assistant Director of Engineering, Operations.

**Ken Miller**, Production Manager.

**Jason Viso**, Program Director.

**Bob Neese**, Promotion Director.

**Clay Fourier**, Executive Producer.

**Dorothy Efferson**, Human Resources Director.

**Terri Crocket**, Friends of LPB Executive Manager.

**Joanne Gaudet**, Business Services Director.

**Ellen Wydra**, Educational Services Director.

## WLAE-TV New Orleans Ch. 31

**Licensee:** Educational Broadcasting Foundation Inc., 3330 N. Causeway Blvd, Ste 345, Metairie, LA 70002.

**Studio:** 3330 N Causeway Blvd, Ste 345, New Orleans, LA 70002.

**Mailing Address:** 3330 N Causeway Blvd, Ste 345, Metairie, LA 70002.

**Phones:** 504-866-7411; 800-725-7411. Fax: 504-840-9838.

**Email:** [ron@wlae.com](mailto:ron@wlae.com) **Web Site:** <http://www.pbs.org/wlae>

**Technical Facilities:** Channel No. 31 (572-578 MHz). Authorized power: 200-kw max. visual, aural. Antenna: 899-ft above av. terrain, 899-ft. above ground, 899-ft. above sea level.

Latitude	29°	58'	57"
Longitude	89°	57'	09"

**Transmitter:** 2 Bayou Bienvenue Paris Rd., Chalmette.

**Note:** Latitude and longitude coordinates shown are based on the North American Datum of 1927 (NAD 27) as currently required by the Mass Media Bureau of the FCC.

**Ownership:** WLAE Educational Broadcasting Foundation Inc.

**Began Operation:** April 1, 2007. Began analog operations: July 8, 1984. Ceased analog operations: January 19, 2009.

**Personnel:**

- Father Tom Chambers**, President.
- Ron Yager**, Vice President & General Manager.
- Jim Dotson**, Vice President & General Manager, WLAE Productions.
- David Snowdy**, Facility Technical Officer.
- Douglas Curry**, Senior Technology Officer.
- Rene Michel**, Development Director.
- Ana Maria Uribe**, Production Coordinator.
- Kathleen Kerr**, Personnel Manager.

**WYES-TV**  
New Orleans  
Ch. 11

**Licensee:** Greater New Orleans ETV Foundation, PO Box 24026, New Orleans, LA 70184.

**Studio:** 916 Navarre Ave, New Orleans, LA 70124.

**Mailing Address:** PO Box 24026, New Orleans, LA 70184.

**Phone:** 504-486-5511. **Fax:** 504-483-8408.

**Email:** info@wyes.org **Web Site:** http://www.wyes.org

**Technical Facilities:** Channel No. 11 (198-204 MHz). Authorized power: 70.8-kw visual, aural. Antenna: 1008-ft above av. terrain, 1007-ft. above ground, 1010-ft. above sea level.

Latitude	29°	57'	13"
Longitude	89°	56'	58"

Holds CP for change to 104-kw visual, 1004-ft above av. terrain, 1003-ft. above ground, 1006-ft. above sea level; BPEDT-20080620AEW.

**Note:** Latitude and longitude coordinates shown are based on the North American Datum of 1927 (NAD 27) as currently required by the Mass Media Bureau of the FCC.

**Ownership:** Greater New Orleans ETV Foundation.

**Began Operation:** July 29, 2004. Began analog operations: April 1, 1957. Hurricane Katrina knocked station off air September 2005; resumed operations December 2005. Ceased analog operations: June 12, 2009.

**Personnel:**

- Randall Feldman**, President & General Manager.
- Jim Tapley**, General Sales Manager.
- Fred Barrett**, Chief Engineer.
- Beth Utterback**, Program Director.
- Aislinn Hinyup**, Promotion Manager.
- Kirk Demoruelle**, Operations & Traffic Manager.

**KLTS-TV**  
Shreveport  
Ch. 24

**Licensee:** Louisiana ETV Authority, 7733 Perkins Rd, Baton Rouge, LA 70810.

**Studio:** 7733 Perkins Rd, Baton Rouge, LA 70810.

**Mailing Address:** 7733 Perkins Rd, Baton Rouge, LA 70810.

**Phones:** 225-767-5660; 800-272-8161. **Fax:** 225-767-4299.

**Email:** rward@lpb.org **Web Site:** http://www.lpb.org

**Technical Facilities:** Channel No. 24 (530-536 MHz). Authorized power: 350-kw max. visual, aural. Antenna: 1070-ft above av. terrain, 1039-ft. above ground, 1289-ft. above sea level.

Latitude	32°	40'	39.6"
Longitude	93°	55'	30.1"

**Note:** Latitude and longitude coordinates shown are based on the North American Datum of 1927 (NAD 27) as currently required by the Mass Media Bureau of the FCC.

**Ownership:** Louisiana ETV Authority.

**Began Operation:** February 14, 2002. Standard Definition. Station broadcasting digitally on its analog channel allotment. Began analog operations: August 9, 1978. Ceased analog operations: June 12, 2009.

**Personnel:**

- Beth Courtney**, President & Chief Executive Officer.
- Tom Woodside**, Operations Manager.
- Randy Ward**, Director of Engineering.
- Fred Christiansen**, Assistant Director of Engineering, Transmission.
- C. C. Copeland**, Assistant Director of Engineering, Operations.
- Ken Miller**, Production Manager.
- Jason Viso**, Program Director.
- Bob Neese**, Promotion Director.
- Clay Fourier**, Executive Producer.
- Dorothy Efferson**, Human Resources Director.
- Terri Crocket**, Friends of LPB Executive Manager.
- Joanne Gaudet**, Business Services Director.
- Ellen Wydra**, Educational Services Director.

**Maine**

**WCBB**  
Augusta  
Ch. 10

**Licensee:** Maine Public Broadcasting Corp., 1450 Lisbon St, Lewiston, ME 04240.

**Studio:** 65 Texas Ave, Bangor, ME 04401.

**Mailing Address:** 1450 Libson St, Lewiston, ME 04240.

**Phones:** 207-783-9101; 800-884-1717. **Fax:** 207-783-5193.

**Email:** gmaxwell@mpbn.net **Web Site:** http://www.mpbn.net

**Technical Facilities:** Channel No. 10 (192-198 MHz). Authorized power: 30-kw visual, aural. Antenna: 997-ft above av. terrain, 581-ft. above ground, 1269-ft. above sea level.

Latitude	44°	09'	15"
Longitude	70°	00'	37"

**Transmitter:** Oak Hill Rd., Litchfield.

**Note:** Latitude and longitude coordinates shown are based on the North American Datum of 1927 (NAD 27) as currently required by the Mass Media Bureau of the FCC.

**Ownership:** Maine Public Broadcasting Corp.

**Began Operation:** May 21, 2002. Station broadcasting digitally on its analog channel allotment. Began analog operations: November 13, 1961. Ceased analog operations: January 11, 2009.

**Personnel:**

- Jim Dowe**, President & General Manager.
- Alexander G. Maxwell Jr.**, Senior Vice President & Chief Technology Officer.
- Joe Riley**, Vice President, Media Services.
- Mary Mayo**, Vice President, Development.
- Chris F. Amann**, Vice President, Administration & Chief Financial Officer.
- Jeff Pierce**, Promotion Director.
- Edward Fowler**, Production Manager.
- Diane Dillon**, Human Resources Director.

**WMEA-TV**  
Biddeford  
Ch. 45

**Licensee:** Maine Public Broadcasting Corp., 65 Texas Ave, Bangor, ME 04401.

**Studio:** 65 Texas Ave, Bangor, ME 04401.

**Mailing Address:** 1450 Libson St, Lewiston, ME 04240.

**Phones:** 207-783-9101; 800-884-1717. **Fax:** 207-783-5193.

**Email:** gmaxwell@mpbn.net **Web Site:** http://www.mpbn.net

**Technical Facilities:** Channel No. 45 (656-662 MHz). Authorized power: 50-kw max. visual, aural. Antenna: 758-ft above av. terrain, 516-ft. above ground, 1146-ft. above sea level.

Latitude	43°	25'	00"
Longitude	70°	48'	17"

**Note:** Latitude and longitude coordinates shown are based on the North American Datum of 1927 (NAD 27) as currently required by the Mass Media Bureau of the FCC.

**Ownership:** Maine Public Broadcasting Corp.

**Began Operation:** May 21, 2002. Standard Definition. Began analog operations: March 15, 1975. Ceased analog operations: January 11, 2009.

**Personnel:**

- Jim Dowe**, President & General Manager.
- Alexander G. Maxwell**, Senior Vice President, Chief Technology Officer.
- Joe Riley**, Vice President, Media Services.
- Mary Mayo**, Vice President, Development.

**Chris F. Amann**, Vice President, Administration & Chief Financial Officer.

**Jeff Pierce**, Promotion Director.

**Edward Fowler**, Production Manager.

**Diane Dillon**, Human Resources Director.

**WMED-TV**  
Calais  
Ch. 10

**Licensee:** Maine Public Broadcasting Corp., 1450 Lisbon St, Lewiston, ME 04240.

**Studio:** 65 Texas Ave, Bangor, ME 04401.

**Mailing Address:** 1450 Libson St, Lewiston, ME 04240.

**Phones:** 207-783-9101; 800-884-1717. **Fax:** 207-783-5193.

**Email:** gmaxwell@mpbn.net **Web Site:** http://www.mpbn.net

**Technical Facilities:** Channel No. 10 (192-198 MHz). Authorized power: 3.5-kw visual, aural. Antenna: 436-ft above av. terrain, 177-ft. above ground, 657-ft. above sea level.

Latitude	45°	01'	45"
Longitude	67°	19'	26"

**Transmitter:** Conant Hill, 1.6-mi. SSE of Meddybemps.

**Note:** Latitude and longitude coordinates shown are based on the North American Datum of 1927 (NAD 27) as currently required by the Mass Media Bureau of the FCC.

**Ownership:** Maine Public Broadcasting Corp.

**Began Operation:** March 7, 2003. Began analog operations: September 23, 1964. Ceased analog operations: January 11, 2009.

**Personnel:**

- Jim Dowe**, President & General Manager.
- Alexander G. Maxwell**, Senior Vice President, Chief Technology Officer.
- Joe Riley**, Vice President, Media Services.
- Mary Mayo**, Vice President, Development.
- Chris F. Amann**, Vice President, Administration & Chief Financial Officer.
- Jeff Pierce**, Promotion Director.
- Edward Fowler**, Production Manager.
- Diane Dillon**, Human Resources Director.

**WMEB-TV**  
Orono  
Ch. 9

**Licensee:** Maine Public Broadcasting Corp., 1450 Lisbon St, Lewiston, ME 04240.

**Studio:** 65 Texas Ave, Bangor, ME 04401.

**Mailing Address:** 1450 Libson St, Lewiston, ME 04240.

**Phones:** 207-783-9101; 800-884-1717. **Fax:** 207-783-5193.

**Email:** gmaxwell@mpbn.net **Web Site:** http://www.mpbn.net

**Technical Facilities:** Channel No. 9 (186-192 MHz). Authorized power: 15-kw visual, aural. Antenna: 1230-ft above av. terrain, 419-ft. above ground, 1608-ft. above sea level.

Latitude	44°	42'	11"
Longitude	69°	04'	47"

**Note:** Latitude and longitude coordinates shown are based on the North American Datum of 1927 (NAD 27) as currently required by the Mass Media Bureau of the FCC.

**Ownership:** Maine Public Broadcasting Corp.

**Began Operation:** May 21, 2002. Standard Definition. Began analog operations: October 8, 1963. Ceased analog operations: January 11, 2009.

**Personnel:**

**Jim Dowe**, President & General Manager.

**Alexander G. Maxwell**, Senior Vice President, Chief Technology Officer.

**Joe Riley**, Vice President, Media Services.

**Mary Mayo**, Vice President, Development.

**Chris F. Amann**, Vice President, Administration & Chief Financial Officer.

**Jeff Pierce**, Promotion Director.

**Edward Fowler**, Production Manager.

**Diane Dillon**, Human Resources Director.

## WMEM-TV Presque Isle Ch. 10

**Licensee:** Maine Public Broadcasting Corp., 1450 Lisbon St, Lewiston, ME 04240.

**Studio:** 65 Texas Ave, Bangor, ME 04401.

**Mailing Address:** 1450 Libson St, Lewiston, ME 04240.

**Phones:** 207-783-9101; 800-884-1717. Fax: 207-783-5193.

**Email:** gmaxwell@mpbn.net **Web Site:** <http://www.mpb.org>

**Technical Facilities:** Channel No. 10 (192-198 MHz). Authorized power: 14.5-kw visual, aural. Antenna: 1158-ft above av. terrain, 171-ft. above ground, 1775-ft. above sea level.

Latitude	46°	33'	06"
Longitude	67°	48'	38"

**Note:** Latitude and longitude coordinates shown are based on the North American Datum of 1927 (NAD 27) as currently required by the Mass Media Bureau of the FCC.

**Ownership:** Maine Public Broadcasting Corp.

**Began Operation:** May 8, 2002. Station broadcasting digitally on its analog channel allotment. Began analog operations: February 17, 1964. Ceased analog operations: January 11, 2009.

**Personnel:**

**Jim Dowe**, President & General Manager.

**Alexander G. Maxwell**, Senior Vice President & Chief Technology Officer.

**Joe Riley**, Vice President, Media Services.

**Mary Mayo**, Vice President, Development.

**Chris F. Amann**, Vice President, Administration & Chief Financial Officer.

**Jeff Pierce**, Promotion Director.

**Edward Fowler**, Production Manager.

**Diane Dillon**, Human Resources Director.

## Maryland

### WMPT Annapolis Ch. 42

**Licensee:** Maryland Public Broadcasting Commission, 11767 Owings Mills Blvd, Owings Mills, MD 21117-1499.

**Studio:** 11767 Owings Mills Blvd, Owings Mills, MD 21117.

**Mailing Address:** 11767 Owings Mills Blvd, Owings Mills, MD 21117.

**Phone:** 410-356-5600. Fax: 410-581-4338.

**Email:** [kstorms@mpt.org](mailto:kstorms@mpt.org) **Web Site:** <http://www.mpt.org>

**Technical Facilities:** Channel No. 42 (638-644 MHz). Authorized power: 150-kw max. visual, aural. Antenna: 948-ft above av. terrain, 879-ft. above ground, 1027-ft. above sea level.

Latitude	39°	00'	36"
Longitude	76°	36'	33"

Holds CP for change to 516-kw max. visual, 951-ft above av. terrain, 879-ft. above ground, 1025-ft. above sea level; BPEDT-20080620AIA.

**Transmitter:** 1690 Hawkins Rd.

**Note:** Latitude and longitude coordinates shown are based on the North American Datum of 1927 (NAD 27) as currently required by the Mass Media Bureau of the FCC.

**Ownership:** Maryland Public Television.

**Began Operation:** September 3, 2003. Began analog operations: July 16, 1975. Ceased analog operations: June 12, 2009.

**Personnel:**

**Robert Shuman**, President & Chief Executive Officer.

**Larry Unger**, Executive Vice President & Chief Operating Officer.

**Gladys Kaplan**, Vice President, Facilities & Human Resources.

**George Beneman**, Vice President, Technology.

**Michael Golden**, Managing Director, Communications.

**Kirby Storms**, Managing Director, Engineering.

**Marty Jacobs**, Vice President & Chief Financial Officer.

**Eric Eggleton**, Senior Vice President & Chief Content Officer.

**Zvi Shoubin**, Managing Director, MPT Networks Department.

**Joseph L. Krushinsky**, Vice President, Institutional Advancement.

**Harry Vaughn**, Managing Director, Production Operations Department.

**Alex Vitalo**, Managing Director, Creative Services.

**Gail Porter Long**, Vice President, Education & Community Outreach.

### WMPB Baltimore Ch. 29

**Licensee:** Maryland Public Broadcasting Commission, 11767 Owings Mills Blvd, Owings Mills, MD 21117-1499.

**Studio:** 11767 Owings Mills Blvd, Owings Mills, MD 21117.

**Mailing Address:** 11767 Owings Mills Blvd, Owings Mills, MD 21117.

**Phone:** 410-356-5600. Fax: 410-581-4338.

**Email:** [kstorms@mpt.org](mailto:kstorms@mpt.org) **Web Site:** <http://www.mpt.org>

**Technical Facilities:** Channel No. 29 (560-566 MHz). Authorized power: 42.6-kw max. visual, aural. Antenna: 1014-ft above av. terrain, 896-ft. above ground, 1524-ft. above sea level.

Latitude	39°	26'	50"
Longitude	76°	46'	48"

**Note:** Latitude and longitude coordinates shown are based on the North American Datum of 1927 (NAD 27) as currently required by the Mass Media Bureau of the FCC.

**Ownership:** Maryland Public Television.

**Began Operation:** October 29, 2003. Began analog operations: October 5, 1969. Ceased analog operations: June 12, 2009.

**Personnel:**

**Robert Shuman**, President & Chief Executive Officer.

**Larry Unger**, Executive Vice President & Chief Operating Officer.

**Gladys Kaplan**, Vice President, Facilities & Human Resources.

**George Beneman**, Vice President, Technology.

**Eric Eggleton**, Senior Vice President & Chief Content Officer.

**Michael Golden**, Managing Director, Communications.

**Kirby Storms**, Managing Director, Engineering.

**Marty Jacobs**, Vice President, Chief Financial Officer.

**Zvi Shoubin**, Managing Director, MPT Networks Department.

**Joseph L. Krushinsky**, Vice President, Institutional Advancement.

**Harry Vaughn**, Managing Director, Production Operations Department.

**Alex Vitalo**, Managing Director, Creative Services.

**Gail Porter Long**, Vice President, Education & Community Outreach.

### WFPT Frederick Ch. 28

**Licensee:** Maryland Public Broadcasting Commission, 11767 Owings Mills Blvd, Owings Mills, MD 21117-1499.

**Studio:** 11767 Owings Mills Blvd, Owings Mills, MD 21117.

**Mailing Address:** 11767 Owings Mills Blvd, Owings Mills, MD 21117.

**Phone:** 410-356-5600. Fax: 410-581-4338.

**Email:** [kstorms@mpt.org](mailto:kstorms@mpt.org) **Web Site:** <http://www.mpt.org>

**Technical Facilities:** Channel No. 28 (554-560 MHz). Authorized power: 41.2-kw max. visual, aural. Antenna: 518-ft above av. terrain, 486-ft. above ground, 998-ft. above sea level.

Latitude	39°	15'	37"
Longitude	77°	18'	44"

**Note:** Latitude and longitude coordinates shown are based on the North American Datum of 1927 (NAD 27) as currently required by the Mass Media Bureau of the FCC.

**Ownership:** Maryland Public Television.

**Began Operation:** March 2, 2005. Began analog operations: July 4, 1987. Ceased analog operations: June 12, 2009.

**Personnel:**

**Robert Shuman**, President & Chief Executive Officer.

**Larry Unger**, Executive Vice President & Chief Operating Officer.

**Gladys Kaplan**, Vice President, Facilities & Human Resources.

**George Beneman**, Vice President, Technology.

**Eric Eggleton**, Senior Vice President & Chief Content Officer.

**Michael Golden**, Managing Director, Communications.

**Kirby Storms**, Managing Director, Engineering.

**Marty Jacobs**, Vice President & Chief Financial Officer.

**Zvi Shoubin**, Managing Director, MPT Networks Department.

**Joseph L. Krushinsky**, Vice President, Institutional Advancement.

**Harry Vaughn**, Managing Director, Production Operations Department.

**Alex Vitalo**, Managing Director, Creative Services.

**Gail Porter Long**, Vice President, Education & Community Outreach.

### WWPB Hagerstown Ch. 44

**Licensee:** Maryland Public Broadcasting Commission, 11767 Owings Mills Blvd, Owings Mills, MD 21117-1499.

**Studio:** 11767 Owings Mills Blvd, Owings Mills, MD 21117.

**Mailing Address:** 11767 Owings Mills Blvd, Owings Mills, MD 21117.

**Phone:** 410-356-5600. Fax: 410-581-4338.

**Email:** [kstorms@mpt.org](mailto:kstorms@mpt.org) **Web Site:** <http://www.mpt.org>

**Technical Facilities:** Channel No. 44 (650-656 MHz). Authorized power: 209-kw max. visual, aural. Antenna: 1178-ft above av. terrain, 354-ft. above ground, 1798-ft. above sea level.

Latitude	39°	39'	04"
Longitude	77°	58'	15"

Holds CP for change to 1000-kw max. visual, 1211-ft above av. terrain, 358-ft. above ground, 1798-ft. above sea level; BPEDT-20080620ANI.

**Note:** Latitude and longitude coordinates shown are based on the North American Datum of 1927 (NAD 27) as currently required by the Mass Media Bureau of the FCC.

**Ownership:** Maryland Public Television.

**Began Operation:** October 29, 2003. Began analog operations: October 5, 1974. Ceased analog operations: June 12, 2009.

**Personnel:**

**Robert Shuman**, President & Chief Executive Officer.

**Larry Unger**, Executive Vice President & Chief Operating Officer.

**Gladys Kaplan**, Vice President, Facilities & Human Resources.

**George Beneman**, Vice President of Technology.

**Michael Golden**, Managing Director, Communications.

**Kirby Storms**, Managing Director, Engineering.

**Marty Jacobs**, Vice President & Chief Financial Officer.

**Eric Eggleton**, Senior Vice President & Chief Content Officer.

**Zvi Shoubin**, Managing Director, MPT Networks Department.

**Joseph L. Krushinsky**, Vice President, Institutional Advancement.

**Harry Vaughn**, Managing Director, Production Operations Department.

**Alex Vitalo**, Managing Director, Creative Services.

**Gail Porter Long**, Vice President, Education & Community Outreach.

**WGPT  
Oakland  
Ch. 36**

**Licensee:** Maryland Public Broadcasting Commission, 11767 Owings Mills Blvd, Owings Mills, MD 21117-1499.

**Studio:** 11767 Owings Mills Blvd, Owings Mills, MD 21117.

**Mailing Address:** 11767 Owings Mills Blvd, Owings Mills, MD 21117.

**Phone:** 410-356-5600. Fax: 410-581-4338.

**Email:** kstorms@mpt.org **Web Site:** http://www.mpt.org

**Technical Facilities:** Channel No. 36 (602-608 MHz). Authorized power: 45-kw max. visual, aural. Antenna: 955-ft above av. terrain, 430-ft. above ground, 3469-ft. above sea level.

Latitude 39° 24' 14"  
Longitude 79° 17' 37"

Holds CP for change to 252-kw max. visual, 935-ft above av. terrain, 430-ft. above ground, 3469-ft. above sea level; BMPEDT-20080620ANK.

**Note:** Latitude and longitude coordinates shown are based on the North American Datum of 1927 (NAD 27) as currently required by the Mass Media Bureau of the FCC.

**Ownership:** Maryland Public Television.

**Began Operation:** July 25, 2005. Station broadcasting digitally on its analog channel allotment. Began analog operations: March 1, 1980. Ceased analog operations: December 8, 2008.

**Personnel:**

**Robert Shuman**, President & Chief Executive Officer.

**Larry Unger**, Executive Vice President & Chief Operating Officer.

**Gladys Kaplan**, Vice President, Facilities & Human Resources.

**George Beneman**, Vice President, Technology.

**Michael Golden**, Managing Director, Communications.

**Kirby Storms**, Managing Director, Engineering.

**Marty Jacobs**, Vice President, Chief Financial Officer.

**Eric Eggleton**, Senior Vice President & Chief Content Officer.

**Zvi Shoubin**, Managing Director, MPT Networks Department.

**Joseph L. Krushinsky**, Vice President, Institutional Advancement.

**Harry Vaughn**, Managing Director, Production Operations Department.

**Alex Vitalo**, Managing Director, Creative Services.

**Gail Porter Long**, Vice President, Education & Community Outreach.

**WCPB  
Salisbury  
Ch. 28**

**Licensee:** Maryland Public Broadcasting Commission, 11767 Owings Mills Blvd, Owings Mills, MD 21117-1499.

**Studio:** 11767 Owings Mills Blvd, Owings Mills, MD 21117.

**Mailing Address:** 11767 Owings Mills Blvd, Owings Mills, MD 21117.

**Phone:** 410-356-5600. Fax: 410-581-4338.

**Email:** kstorms@mpt.org **Web Site:** http://www.mpt.org

**Technical Facilities:** Channel No. 28 (554-560 MHz). Authorized power: 132-kw max. visual, aural. Antenna: 509-ft above av. terrain, 518-ft. above ground, 545-ft. above sea level.

Latitude 38° 23' 09"  
Longitude 75° 35' 33"

**Note:** Latitude and longitude coordinates shown are based on the North American Datum of 1927 (NAD 27) as currently required by the Mass Media Bureau of the FCC.

**Ownership:** Maryland Public Television.

**Began Operation:** February 9, 2009. Station broadcasting digitally on its analog channel allotment. Began analog operations: March 18, 1971. Ceased analog operations: January 20, 2009.

**Personnel:**

**Robert Shuman**, President & Chief Executive Officer.

**Larry Unger**, Executive Vice President & Chief Operating Officer.

**Gladys Kaplan**, Vice President, Facilities & Human Resources.

**George Beneman**, Vice President, Technology.

**Eric Eggleton**, Senior Vice President & Chief Content Officer.

**Michael Golden**, Managing Director, Communications.

**Kirby Storms**, Managing Director, Engineering.

**Marty Jacobs**, Vice President & Chief Financial Officer.

**Zvi Shoubin**, Managing Director, MPT Networks Department.

**Joseph L. Krushinsky**, Vice President, Institutional Advancement.

**Harry Vaughn**, Managing Director, Production Operations Department.

**Alex Vitalo**, Managing Director, Creative Services.

**Gail Porter Long**, Vice President, Education & Community Outreach.

**Massachusetts**

**WGBH-TV  
Boston  
Ch. 19**

**Licensee:** WGBH Educational Foundation, 125 Western Ave, Boston, MA 02134.

**Studio:** One Guest St, Brighton, MA 02135.

**Mailing Address:** PO Box 200, Boston, MA 02134.

**Phone:** 617-300-5400. Fax: 617-300-1026.

**Email:** feedback@wgbh.org **Web Site:** http://www.wgbh.org

**Technical Facilities:** Channel No. 19 (500-506 MHz). Authorized power: 900-kw max. visual, aural. Antenna: 1214-ft above av. terrain, 1198-ft. above ground, 1352-ft. above sea level.

Latitude 42° 18' 37"  
Longitude 71° 14' 14"

**Transmitter:** 350 Cedar St., Needham.

**Note:** Latitude and longitude coordinates shown are based on the North American Datum of 1927 (NAD 27) as currently required by the Mass Media Bureau of the FCC.

**Ownership:** WGBH Educational Foundation.

**Began Operation:** December 18, 2002. Began analog operations: May 2, 1955. Ceased analog operations: June 12, 2009.

**Personnel:**

**Jonathan Abbott**, President & Chief Executive Officer.

**Benjamin Godley**, Vice President.

**Joseph Igoe**, Chief Technology Officer.

**David MacCarn**, Chief Technologist.

**Margaret Drain**, Vice President, National Programming.

**Chad Davis**, Programming Director.

**Sharon Corey**, Local Development Interactive Director.

**Chris Pullman**, Vice President, Design.

**Jeanne Hopkins**, Vice President, Corporate Communications & Government Relations.

**WGBX-TV  
Boston  
Ch. 43**

**Licensee:** WGBH Educational Foundation, 125 Western Ave, Boston, MA 02134.

**Studio:** One Guest St, Brighton, MA 02135.

**Mailing Address:** PO Box 200, Boston, MA 02134.

**Phone:** 617-300-5400. Fax: 617-300-1026.

**Email:** feedback@wgbh.org **Web Site:** http://www.wgbh.org

**Technical Facilities:** Channel No. 43 (644-650 MHz). Authorized power: 500-kw max. visual, aural. Antenna: 1283-ft above av. terrain, 1270-ft. above ground, 1424-ft. above sea level.

Latitude 42° 18' 37"  
Longitude 71° 14' 14"

**Transmitter:** 350 Cedar St., Needham.

**Note:** Latitude and longitude coordinates shown are based on the North American Datum of 1927 (NAD 27) as currently required by the Mass Media Bureau of the FCC.

**Ownership:** WGBH Educational Foundation.

**Began Operation:** January 1, 2003. Began analog operations: September 25, 1967. Ceased analog operations: June 12, 2009.

**Personnel:**

**Jonathan Abbott**, President & Chief Executive Officer.

**Benjamin Godley**, Vice President.

**Joseph Igoe**, Chief Technology Officer.

**David MacCarn**, Chief Technologist.

**Margaret Drain**, Vice President, National Programming.

**Chad Davis**, Programming Director.

**Sharon Corey**, Local Development Interactive Director.

**Chris Pullman**, Vice President, Design.

**Jeanne Hopkins**, Vice President, Corporate Communications & Government Relations.

**WGBY-TV  
Springfield  
Ch. 22**

**Licensee:** WGBH Educational Foundation, 125 Western Ave, Boston, MA 02134.





**Studio:** 44 Hampden St, Springfield, MA 01103.

**Mailing Address:** 44 Hampden St, Springfield, MA 01103.

**Phone:** 413-781-2801. **Fax:** 413-731-5093.

**Email:** [feedback@wgby.org](mailto:feedback@wgby.org) **Web Site:** <http://www.wgby.org>

**Technical Facilities:** Channel No. 22 (518-524 MHz). Authorized power: 50-kw max. visual, aural. Antenna: 1004-ft above av. terrain, 124-ft. above ground, 1325-ft. above sea level.

Latitude 42° 14' 29"  
Longitude 72° 38' 56"

**Transmitter:** Mount Tom, Holyoke.

**Note:** Latitude and longitude coordinates shown are based on the North American Datum of 1927 (NAD 27) as currently required by the Mass Media Bureau of the FCC.

**Ownership:** WGBH Educational Foundation.

**Began Operation:** March 1, 2000. Standard Definition. Began analog operations: September 26, 1971. Ceased analog operations: November 5, 2008.

**Personnel:**

**Russell Pootter,** Vice President & General Manager.

**Raymond Joyce,** Deputy General Manager, Marketing & Development.

**Lynn Page,** Deputy General Manager, Content & Delivery.

**Jim Gallerani,** Administrative Manager.

**Ray Miller,** Chief Engineer.

**Gary Rivest,** Broadcast Operations Manager.

**Charley Rose,** Marketing Director.

**Heather Lavigne,** Education & Outreach Director.

**Keith Clark,** Production Manager.

**Jim Madigan,** Public Affairs Programs Director.

## WYDN Worcester Ch. 47

**Licensee:** Educational Public TV Corp., 3901 Hwy 121 S, Bedford, TX 76021-3009.

**Studio:** 99 Asnebumskit Rd, Paxton, MA 01612-1346.

**Mailing Address:** 99 Asnebumskit Rd, Paxton, MA 01612-1346.

**Phones:** 817-571-1229; 508-363-4800. **Fax:** 508-421-3375.

**Email:** [contactus@daystar.com](mailto:contactus@daystar.com)

**Technical Facilities:** Channel No. 47 (668-674 MHz). Authorized power: 365-kw max. visual, aural. Antenna: 712-ft above av. terrain, 750-ft. above ground, 100-ft. above sea level.

Latitude 42° 18' 27"  
Longitude 71° 13' 27"

Holds CP for change to 1000-kw max. visual, 1047-ft above av. terrain, 1190-ft. above ground, 1037-ft. above sea level lat. 42° 18' 37", long. 71° 14' 14"; BPEDT-20080618ATX.

**Note:** Latitude and longitude coordinates shown are based on the North American Datum of 1927 (NAD 27) as currently required by the Mass Media Bureau of the FCC.

**Ownership:** Educational Public TV Corp.

**Began Operation:** April 18, 2005. Began analog operations: May 5, 1999. Ceased analog operations: June 12, 2009.

## Michigan

### WCML Alpena Ch. 24

**Licensee:** Central Michigan U., 1999 E. Campus Dr, Mount Pleasant, MI 48859.

**Studio:** 1999 E Campus Dr, Mount Pleasant, MI 48859.

**Mailing Address:** 1999 E. Campus Dr, Mount Pleasant, MI 48859.

**Phone:** 989-774-3105. **Fax:** 989-774-4427.

**Email:** [grant1eb@cmich.edu](mailto:grant1eb@cmich.edu) **Web Site:** <http://www.wcml.org>

**Technical Facilities:** Channel No. 24 (530-536 MHz). Authorized power: 300-kw max. visual, aural. Antenna: 1289-ft above av. terrain, 1148-ft. above ground, 2208-ft. above sea level.

Latitude 45° 08' 18"  
Longitude 84° 09' 45"

Requests CP for change to 400-kw max. visual, 1311-ft above av. terrain, 1150-ft. above ground, 2219-ft. above sea level lat. 45° 8' 17.3", long. 84° 9' 43.6"; BPEDT-20100615AHK.

**Note:** Latitude and longitude coordinates shown are based on the North American Datum of 1927 (NAD 27) as currently required by the Mass Media Bureau of the FCC.

**Ownership:** Central Michigan U.

**Began Operation:** September 14, 2005. Began analog operations: November 21, 1975. Ceased analog operations: June 12, 2009.

**Personnel:**

**Edward Grant,** General Manager.

**Rick Schudiske,** Assistant General Manager & Television Director.

**Randy Kapenga,** Engineering Director.

**Kim Walters,** Business Operations Manager.

**Linda Dielman,** Program Director.

**Geoff Bartlett,** Development Director.

**Brian Baker,** Director & Production Specialist.

**Sharon Periard,** Fundraising & Volunteer Coordinator.

**Sarah Adams,** Public Relations Coordinator, TV Production.

### WDCQ-TV Bad Axe Ch. 15

**Licensee:** Delta College, 1961 Delta Rd, University Center, MI 48710.

**Studio:** 1961 Delta Rd., University Center, MI 48710.

**Mailing Address:** 1961 Delta Rd, University Center, MI 48710.

**Phones:** 989-686-9362; 877-472-7677. **Fax:** 989-686-0155.

**Email:** [gbgbaker@delta.edu](mailto:gbgbaker@delta.edu) **Web Site:** <http://www.delta.edu/broadcasting>

**Technical Facilities:** Channel No. 15 (476-482 MHz). Authorized power: 200-kw max. visual, aural. Antenna: 1014-ft above av. terrain, 1026-ft. above ground, 1627-ft. above sea level.

Latitude 43° 32' 33"  
Longitude 83° 39' 37"

**Note:** Latitude and longitude coordinates shown are based on the North American Datum of 1927 (NAD 27) as currently required by the Mass Media Bureau of the FCC.

**Ownership:** Delta College.

**Began Operation:** September 22, 2003. Began analog operations: December 31, 1986. Ceased analog operations: June 12, 2009.

**Personnel:**

**Barry G. Baker,** General Manager & Executive Director, Communications Technology.

**Tom Garnett,** Chief Engineer.

**Scott Seeburger,** Business & Community Relations Coordinator.

**Joseph Yezak,** Program Director.

**Tom Bennett,** Manager, Distance Learning & TV Production.

**Chris Fleming,** TV Operations Manager.

**Debra Haskin,** Pledge Producer.

**Diane Palm-Osantowski,** Development Director.

### WCMV Cadillac Ch. 17

**Licensee:** Central Michigan U., 1999 E. Campus Dr, Mount Pleasant, MI 48859.

**Studio:** 1999 E Campus Dr, Mount Pleasant, MI 48859.

**Mailing Address:** 1999 E. Campus Dr, Mount Pleasant, MI 48859.

**Phone:** 989-774-3105. **Fax:** 989-774-4427.

**Email:** [cmntv@mail.cmich.edu](mailto:cmntv@mail.cmich.edu); [grant1eb@cmich.edu](mailto:grant1eb@cmich.edu) **Web Site:** <http://www.wcml.org>

**Technical Facilities:** Channel No. 17 (488-494 MHz). Authorized power: 338-kw max. visual, aural. Antenna: 1289-ft above av. terrain, 1214-ft. above ground, 2441-ft. above sea level.

Latitude 44° 44' 53"  
Longitude 85° 04' 08"

**Note:** Latitude and longitude coordinates shown are based on the North American Datum of 1927 (NAD 27) as currently required by the Mass Media Bureau of the FCC.

**Ownership:** Central Michigan U.

**Began Operation:** September 14, 2005. Began analog operations: September 7, 1984. Ceased analog operations: June 12, 2009.

**Personnel:**

**Dr. Ed Grant,** General Manager.

**Rick Schudiske,** Assistant General Manager & Director of Television.

**Randy Kapenga,** Technical Services Director.

**Kim Walters,** Business Manager.

**Linda Dielman,** Program Director.

**Geoff Bartlett,** Development Director.

**Brian Baker,** Production Manager.

**Sarah Adams,** Public Relations Coordinator, TV Production.

**Sharon Periard,** Fundraising & Volunteer Coordinator.

### WTVS Detroit Ch. 43

**Licensee:** Detroit Educational TV Foundation Inc., One Clover Ct, Riley Broadcast Center, Wixom, MI 48393-2247.

**Studio:** 7441 Second Blvd, Detroit, MI 48202.

**Mailing Address:** 7441 Second Blvd, Detroit, MI 48202.

**Phone:** 248-305-3900. **Fax:** 248-305-3988.

**Email:** [email@dptv.org](mailto:email@dptv.org) **Web Site:** <http://www.dptv.org>

**Technical Facilities:** Channel No. 43 (644-650 MHz). Authorized power: 200-kw max. visual, aural. Antenna: 1043-ft above av. terrain, 1033-ft. above ground, 1696-ft. above sea level.

Latitude 42° 26' 52"  
Longitude 83° 10' 23"

Holds CP for change to 600-kw max. visual; BPEDT-20080620AAL.

**Transmitter:** 20931 Meyers Rd., Oak Park.

**Note:** Latitude and longitude coordinates shown are based on the North American Datum of 1927 (NAD 27) as currently required by the Mass Media Bureau of the FCC.

**Ownership:** Detroit Educational Television Foundation.

**Began Operation:** October 24, 2000. Began analog operations: October 3, 1955. Ceased analog operations: June 12, 2009.

**Personnel:**

**Rich Homberg,** General Manager.

**Daniel Alpert,** Station Manager.

**John Wenzel,** Chief Financial Officer.

**Helge Blucher,** Vice President, Engineering & Technology.

**Kelley Hamilton,** Vice President, Development.

**Bob Scott,** Vice President, Foundations & Government Relations.

**Dave Manney,** Director, Content.

**WKAR-TV**  
**East Lansing**  
**Ch. 40**

**Licensee:** Board of Trustees, Michigan State U., 450 Administration Building, East Lansing, MI 48824.

**Studio:** 283 Communications Art Bldg, East Lansing, MI 48824.

**Mailing Address:** 283 Communications Arts Bldg, Michigan State U, East Lansing, MI 48824.

**Phone:** 517-432-9527. **Fax:** 517-353-7124.

**Email:** mail@wkar.org **Web Site:** http://www.wkar.org

**Technical Facilities:** Channel No. 40 (626-632 MHz). Authorized power: 50-kw max. visual, aural. Antenna: 969-ft above av. terrain, 999-ft. above ground, 1851-ft. above sea level.

Latitude 42° 42' 07"  
 Longitude 84° 24' 48"

Holds CP for change to 425-kw max. visual; BMPEDT-20080620AJ.

**Note:** Latitude and longitude coordinates shown are based on the North American Datum of 1927 (NAD 27) as currently required by the Mass Media Bureau of the FCC.

**Ownership:** Board of Trustees, Michigan State U.

**Began Operation:** March 12, 2004. Began analog operations: January 15, 1954. Ceased analog operations: January 4, 2009.

**Personnel:**

- DeAnne Hamilton, General Manager.
- Doug Schrems, Station Enterprises Manager.
- Kent Wieland, TV Station Manager.
- Scott Remington, Production Operations & Facilities Manager.
- Bill Morgan, Marketing & Communications Director.
- Gary Bilevernick, Chief Engineer.
- Nancy Gilleo, Business Manager.
- Phil Barrie, Program Manager.
- Cindy Herfindahl, Marketing & Development Director.
- Jeanie Croope, TV Promotion & Membership Publication.
- Timothy Zeko, Executive Producer.

**WFUM**  
**Flint**  
**Ch. 28**

**Licensee:** Central Michigan U, Public Broadcasting, 1999 E Campus Dr, Mount Pleasant, MI 48859.

**Studio:** 303 E Kearsley St, Flint, MI 48502.

**Mailing Address:** 303 E Kearsley St, Flint, MI 48502.

**Phones:** 810-762-3028; 800-728-9386. **Fax:** 810-233-6017.

**Email:** grant1eb@cmich.edu **Web Site:** http://www.cmich.edu/

**Technical Facilities:** Channel No. 28 (554-560 MHz). Authorized power: 126-kw max. visual, aural. Antenna: 846-ft above av. terrain, 883-ft. above ground, 1804-ft. above sea level.

Latitude 42° 53' 56"  
 Longitude 83° 27' 41"

Holds CP for change to 500-kw max. visual; BMPEDT-20080617ABY.

**Note:** Latitude and longitude coordinates shown are based on the North American Datum of 1927 (NAD 27) as currently required by the Mass Media Bureau of the FCC.

**Ownership:** Central Michigan U.

**Began Operation:** June 1, 2004. Station broadcasting digitally on its analog allotment. Began analog operations: August 23, 1980. Ceased analog operations: November 19, 2008. Sale to present owner by the University of Michigan approved by FCC March 16, 2010.

**Personnel:**

- Edward B Grant, General Manager.
- Jennifer White, Station Manager.
- Michael Saunders, Operations Supervisor.
- Wayne Henderson, Engineering Director.
- Elizabeth Noren, Media Financial Officer.
- Larry Jonas, Development Director.
- Chris McElroy, Production Director.
- Steve Kimbrell, Creative Services Director.
- John Vamossy, Programming & Traffic Coordinator.

**WGVU-TV**  
**Grand Rapids**  
**Ch. 11**

**Licensee:** Grand Valley State U., 301 W Fulton St, Grand Rapids, MI 49504-6492.

**Studio:** 301 W Fulton St, Grand Rapids, MI 49504-6492.

**Mailing Address:** 301 W Fulton St, Grand Rapids, MI 49504-6492.

**Phones:** 616-331-6666; 800-442-2771. **Fax:** 616-331-6625.

**Email:** genmanager@wgvu.org **Web Site:** http://www.wgvu.org

**Technical Facilities:** Channel No. 11 (198-204 MHz). Authorized power: 50-kw visual, aural. Antenna: 781-ft above av. terrain, 758-ft. above ground, 1447-ft. above sea level.

Latitude 42° 57' 35"  
 Longitude 85° 53' 45"

Holds CP for change to 41.5-kw visual, 853-ft above av. terrain, 827-ft. above ground, 1517-ft. above sea level; BPEDT-20090618AAK.

**Note:** Latitude and longitude coordinates shown are based on the North American Datum of 1927 (NAD 27) as currently required by the Mass Media Bureau of the FCC.

**Ownership:** Grand Valley State U.

**Began Operation:** June 30, 2006. Began analog operations: December 17, 1972. Ceased analog operations: June 12, 2009.

**Personnel:**

- Michael T. Walenta, General Manager.
- Fred Martino, News & Public Affairs Manager.
- Bob Lambert, Engineering Director.
- Carrie Corbin, Program Director.
- Pamela Holtz, Promotion Director.
- Phil Lane, Production Manager.
- Ed Spier, Traffic Manager.

**WGVK**  
**Kalamazoo**  
**Ch. 5**

**Licensee:** Grand Valley State U., 301 W Fulton St, Grand Rapids, MI 49504-6492.

**Studio:** 301 W Fulton St, Grand Rapids, MI 49504-6492.

**Mailing Address:** 301 W Fulton St, Grand Rapids, MI 49504-6492.

**Phones:** 616-331-6666; 800-442-2771. **Fax:** 616-331-6625.

**Email:** genmanager@wgvu.org **Web Site:** http://www.wgvu.org

**Technical Facilities:** Channel No. 5 (76-82 MHz). Authorized power: 10-kw visual, aural. Antenna: 554-ft above av. terrain, 436-ft. above ground, 1417-ft. above sea level.

Latitude 42° 18' 23"  
 Longitude 85° 39' 25"

**Note:** Latitude and longitude coordinates shown are based on the North American Datum of 1927 (NAD 27) as currently required by the Mass Media Bureau of the FCC.

**Ownership:** Grand Valley State U.

**Began Operation:** June 30, 2006. Began analog operations: October 1, 1984. Ceased analog operations: June 12, 2009.

**Personnel:**

- Michael Walenta, General Manager.
- Fred Martino, News Director & Public Affairs Manager.
- Bob Lambert, Chief Engineer.
- Carrie Corbin, Program Director.
- Pamela Holtz, Promotion Director.
- Phil Lane, Production Manager.
- Ed Spier, Traffic Manager.

**WCMW**  
**Manistee**  
**Ch. 21**

**Licensee:** Central Michigan U., 1999 E. Campus Dr, Mount Pleasant, MI 48859.

**Studio:** 1999 E Campus Dr, Mount Pleasant, MI 48859.

**Mailing Address:** 1999 E. Campus Dr, Mount Pleasant, MI 48859.

**Phone:** 989-774-3105. **Fax:** 989-774-4427.

**Email:** cmwtv@mail.cmich.edu; grant1eb@cmich.edu **Web Site:** http://www.wcmu.org

**Technical Facilities:** Channel No. 21 (512-518 MHz). Authorized power: 70-kw max. visual, aural. Antenna: 440-ft above av. terrain, 384-ft. above ground, 1102-ft. above sea level.

Latitude 44° 03' 57"  
 Longitude 86° 19' 58"

**Note:** Latitude and longitude coordinates shown are based on the North American Datum of 1927 (NAD 27) as currently required by the Mass Media Bureau of the FCC.

**Ownership:** Central Michigan U.

**Began Operation:** September 14, 2005. Station broadcasting digitally on its analog channel allotment. Began analog operations: September 7, 1984. Ceased analog operations: June 12, 2009.

**Personnel:**

- Ed Grant, General Manager.
- Rick Schudiske, Assistant General Manager & Director of Television.
- Randy Kapenga, Technical Services Director.
- Kim Walters, Business Manager.
- Linda Dielman, Program Director.
- Geoff Bartlett, Development Director.
- Brian Baker, Production Manager.
- Sarah Adams, Public Relations Coordinator, TV Production.
- Sharon Periard, Fundraising & Volunteer Coordinator.

**WNMU**  
**Marquette**  
**Ch. 13**

**Licensee:** Board of Control of Northern Michigan U., 1401 Presque Isle Ave, Marquette, MI 49855.

**Studio:** Learning Resources Bldg., Northern Michigan U., Marquette, MI 49855.

**Mailing Address:** 1401 Presque Isle Ave, Marquette, MI 49855.

**Phones:** 906-227-9668; 800-227-9668. **Fax:** 906-227-2905.

**Email:** bturner@nmu.edu **Web Site:** http://www.nmu.edu/wnmuv

**Technical Facilities:** Channel No. 13 (210-216 MHz). Authorized power: 15.4-kw visual, aural. Antenna: 1061-ft above av. terrain, 1027-ft. above ground, 2527-ft. above sea level.

Latitude 46° 21' 10.2"  
 Longitude 87° 51' 14.5"

**Note:** Latitude and longitude coordinates shown are based on the North American Datum of 1927 (NAD 27) as currently required by the Mass Media Bureau of the FCC.

**Ownership:** Northern Michigan U.

**Began Operation:** July 12, 2004. Station broadcasting digitally on its analog channel allotment. Began analog operations: December 28, 1972. Ceased analog operations: June 12, 2009.

**Personnel:**

- Eric Smith, General Manager & Production Manager.

**Bruce Turner**, Station Manager.  
**Bob Thomson**, Producer & Director.  
**Sonya Chrisman**, News Director & Producer.  
**Marianne Eyer**, Membership & Volunteer Supervisor.

## WCMU-TV Mount Pleasant Ch. 26

**Licensee:** Central Michigan U., 1999 E. Campus Dr, Mount Pleasant, MI 48859.

**Studio:** 1999 E. Campus Dr, Mount Pleasant, MI 48859.

**Mailing Address:** 1999 E. Campus Dr, Mount Pleasant, MI 48859.

**Phone:** 989-774-3105. **Fax:** 989-774-4427.

**Email:** grant1eb@cmich.edu **Web Site:** http://www.wcmu.org

**Technical Facilities:** Channel No. 26 (542-548 MHz). Authorized power: 450-kw max. visual, aural. Antenna: 981-ft above av. terrain, 942-ft. above ground, 2028-ft. above sea level.

Latitude	43°	45'	11"
Longitude	85°	12'	40"

**Note:** Latitude and longitude coordinates shown are based on the North American Datum of 1927 (NAD 27) as currently required by the Mass Media Bureau of the FCC.

**Ownership:** Central Michigan U.

**Began Operation:** September 14, 2005. Began analog operations: March 29, 1967. Ceased analog operations: June 12, 2009.

### Personnel:

**Ed Grant**, General Manager.  
**Rick Schudiske**, Assistant General Manager & Director of Television.  
**Randy Kapenga**, Technical Services Director.  
**Kim Walters**, Business Manager.  
**Linda Dielman**, Program Director.  
**Brian Baker**, Production Manager.  
**Geoff Bartlett**, Development Director.  
**Sarah Adams**, Public Relations Coordinator, TV Production.  
**Sharon Periard**, Fundraising & Volunteer Coordinator.

## Minnesota

### KWCM-TV Appleton Ch. 10

**Licensee:** West Central Minnesota Educational TV Co., 120 W. Schlieman Ave, Appleton, MN 56208.

**Studio:** 120 W. Schlieman, Appleton, MN 56208.

**Mailing Address:** 120 W Schlieman Ave, Appleton, MN 56208.

**Phones:** 320-289-2622; 800-726-3178. **Fax:** 320-289-2634.

**Email:** yourtv@pioneer.org **Web Site:** http://www.pioneer.org

**Technical Facilities:** Channel No. 10 (192-198 MHz). Authorized power: 50-kw visual, aural. Antenna: 1250-ft above av. terrain, 1243-ft. above ground, 2279-ft. above sea level.

Latitude	45°	10'	03"
Longitude	96°	00'	02"

**Note:** Latitude and longitude coordinates shown are based on the North American Datum of 1927 (NAD 27) as currently required by the Mass Media Bureau of the FCC.

**Ownership:** West Central Minnesota ETV Corp.

**Began Operation:** June 19, 2006. Station broadcasting digitally on its analog channel allotment. Began analog operations: January 21, 1966. Ceased analog operations: February 17, 2009.

### Personnel:

**Les Heen**, General Manager.  
**Jon Panzer**, Station Manager & Engineering Director.  
**Robert Rakow**, Broadcast Operations Director.  
**Matthew Moe**, Finance Director.  
**Shirley Schwarz**, Program Director.  
**Tim Bakken**, Production Manager.

### KSMQ-TV Austin Ch. 20

**Licensee:** KSMQ Public Service Media Inc., 2000 8th Ave NW, Austin, MN 55912.

**Studio:** 2000 8th Ave. NW, Austin, MN 55912.

**Mailing Address:** 2000 8th Ave. NW, Austin, MN 55912.

**Phones:** 507-433-0678; 800-658-2539. **Fax:** 507-433-0670.

**Email:** ssr@ksmq.org **Web Site:** http://www.ksmq.org

**Technical Facilities:** Channel No. 20 (506-512 MHz). Authorized power: 319.2-kw max. visual, aural. Antenna: 993-ft above av. terrain, 1001-ft. above ground, 2352-ft. above sea level.

Latitude	43°	38'	34"
Longitude	92°	31'	35"

**Note:** Latitude and longitude coordinates shown are based on the North American Datum of 1927 (NAD 27) as currently required by the Mass Media Bureau of the FCC.

**Ownership:** KSMQ Public Service Media Inc.

**Began Operation:** December 23, 2008. Began analog operations: October 17, 1972. Sale to Southern Minnesota Quality Broadcasting Inc. (now KSMQ Public Service Media Inc.) by Independent School District No. 492 approved by FCC May 6, 2005. Ceased analog operations: June 12, 2009.

### Personnel:

**Sandra Session-Robertson**, President & Chief Executive Officer.

**Pat Stumme**, Education & Outreach Coordinator.

**Shawn Weitzel**, Chief Engineer.

**Shirley Blake**, Executive Administrative & Membership Assistant.

**Michele Hoepfer**, Traffic Manager.

**John Wiedenheft**, Producer & Director.

**Suzi Stone**, Programming & Traffic Manager.

### KAWE Bemidji Ch. 9

**Licensee:** Northern Minnesota Public Television Inc., PO Box 9, 1500 Birchmont Dr. NE, Bemidji, MN 56601.

**Studio:** Deputy Hall, Bemidji State U., Bemidji, MN 56601.

**Mailing Address:** PO Box 9, 1500 Birchmont Dr NE, Bemidji, MN 56601.

**Phone:** 218-751-3407. **Fax:** 218-751-3142.

**Email:** dhegstad@lakelandptv.org **Web Site:** http://www.lakelandptv.org

**Technical Facilities:** Channel No. 9 (186-192 MHz). Authorized power: 14.5-kw visual, aural. Antenna: 1098-ft above av. terrain, 1037-ft. above ground, 2457-ft. above sea level.

Latitude	47°	42'	03"
Longitude	94°	29'	15"

Holds CP for change to 27-kw visual; BMPEOT-20080620AHK.

**Note:** Latitude and longitude coordinates shown are based on the North American Datum of 1927 (NAD 27) as currently required by the Mass Media Bureau of the FCC.

**Ownership:** Northern Minnesota Public TV Inc.

**Began Operation:** October 10, 2003. Station broadcasting digitally on its analog channel allotment. Began analog operations: June 1, 1980. Ceased analog operations: February 17, 2009.

### Personnel:

**Bill Sanford**, General Manager & Engineering Director.  
**Dennis Weimann**, News Director.  
**Tom Lembrick**, Engineering Manager.  
**Tim McMahon**, Broadcast Engineering Manager.  
**Ron Johnson**, Design & Promotion Manager.  
**Sharon Pugh**, Assistant General Manager & Development Director.  
**Jeff Hanks**, Program Manager.  
**Jess Skala**, Traffic & Operations Manager.

### KAWB Brainerd Ch. 28

**Licensee:** Northern Minnesota Public Television Inc., PO Box 9, 1500 Birchmont Dr. NE, Bemidji, MN 56601.

**Studio:** 1500 Birchmont Dr. NE, Bemidji, MN 56601.

**Mailing Address:** PO Box 9, 1500 Birchmont Dr NE, Bemidji, MN 56601.

**Phone:** 218-751-3407. **Fax:** 218-751-3142.

**Email:** dhegstad@lakelandptv.org **Web Site:** http://www.lakelandptv.org

**Technical Facilities:** Channel No. 28 (554-560 MHz). Authorized power: 46.8-kw max. visual, aural. Antenna: 745-ft above av. terrain, 653-ft. above ground, 2024-ft. above sea level.

Latitude	46°	25'	21"
Longitude	94°	27'	42"

Holds CP for change to 137.5-kw max. visual lat. 46° 25' 21", long. 94° 27' 41"; BPEOT-20080620AHK.

**Note:** Latitude and longitude coordinates shown are based on the North American Datum of 1927 (NAD 27) as currently required by the Mass Media Bureau of the FCC.

**Ownership:** Northern Minnesota Public TV Inc.

**Began Operation:** April 29, 2003. Began analog operations: March 1, 1988. Ceased analog operations: February 17, 2009.

### Personnel:

**Bill Sanford**, General Manager.  
**Daniel Hegstad**, Station Manager.  
**Dennis Weimann**, News Director.  
**Tom Lembrick**, Chief Engineer.  
**Tim McMahon**, Broadcast Engineer.  
**Ron Johnson**, Promotion & Design Services Manager.  
**Sharon Pugh**, Development Director & Assistant General Manager.  
**Jess Skala**, Operations & Traffic Manager.  
**Jeff Hanks**, Program Manager.

### KCGE-DT Crookston Ch. 16

**Licensee:** Prairie Public Broadcasting Inc., PO Box 3240, Fargo, ND 58108-3240.

**Studio:** 207 N 5th St, Fargo, ND 58102.

**Mailing Address:** PO Box 3240, Fargo, ND 58108-3240.

**Phone:** 701-241-6900. **Fax:** 701-239-7650.

**Email:** mlucero@prairiepublic.org **Web Site:** http://www.prairiepublic.org

**Technical Facilities:** Channel No. 16 (482-488 MHz). Authorized power: 105-kw max. visual, aural. Antenna: 720-ft above av. terrain, 720-ft. above ground, 1625-ft. above sea level.

Latitude	47°	58'	38"
Longitude	96°	36'	18"

**Note:** Latitude and longitude coordinates shown are based on the North American Datum of 1927 (NAD 27) as currently required by the Mass Media Bureau of the FCC.

**Ownership:** Prairie Public Broadcasting Inc.

**Began Operation:** October 1, 2003. Station went directly to digital broadcast; no analog application.

### Personnel:

**John Harris**, President & Chief Executive Officer.

**Cheryl Heller**, Television Operations Manager.  
**Jack Anderson**, Engineering Director.  
**Bob Dambach**, Program & Production Director.  
**Marie Lucero**, Promotion Manager.  
**Ann Clark**, Director of Development.  
**Russell Ford-Dunker**, Corporate Support Manager.  
**Morgan Jenkins**, Customer Service Coordinator.  
**Bev Pearson**, Education Services.

**WDSE**  
**Duluth**  
**Ch. 8**

**Licensee:** Duluth-Superior Area Educational TV Corp., 632 Niagara Ct, Duluth, MN 55811.  
**Studio:** 632 Niagara Ct, Duluth, MN 55811.  
**Mailing Address:** 632 Niagara Court, Duluth, MN 55811.  
**Phone:** 218-724-8567. **Fax:** 218-724-4269.  
**Email:** email@wdse.org **Web Site:** http://www.wdse.org

**Technical Facilities:** Channel No. 8 (180-186 MHz). Authorized power: 34-kw visual, aural. Antenna: 968-ft above av. terrain, 735-ft. above ground, 1997-ft. above sea level.

Latitude	46°	47'	30"
Longitude	92°	07'	21"

**Note:** Latitude and longitude coordinates shown are based on the North American Datum of 1927 (NAD 27) as currently required by the Mass Media Bureau of the FCC.

**Ownership:** Duluth-Superior Area ETV Corp.  
**Began Operation:** June 30, 2006. Station broadcasting digitally on its analog channel allotment. Began analog operations: September 1, 1964. Ceased analog operations: June 12, 2009.

**Personnel:**  
**Allen D. Harmon**, President & General Manager.  
**Ronald F. Anderson**, Program & Production Manager.  
**Jodi Hagen**, Promotion & Creative Services Director.  
**Cheryl Leeper**, Development Director.  
**Patti Alberg**, Traffic Manager.

**WRPT-DT**  
**Hibbing**  
**Ch. 31**

**Licensee:** Duluth-Superior Area Educational TV Corp., 632 Niagara Ct, Duluth, MN 55811.  
**Studio:** 632 Niagara Ct, Duluth, MN 55811.  
**Mailing Address:** 632 Niagara Court, Duluth, MN 55811.  
**Phone:** 218-724-8567. **Fax:** 218-724-4269.  
**Email:** email@wdse.org **Web Site:** http://www.wdse.org

**Technical Facilities:** Channel No. 31 (572-578 MHz). Authorized power: 250-kw max. visual, aural. Antenna: 548-ft above av. terrain, 354-ft. above ground, 1974-ft. above sea level.

Latitude	47°	22'	53"
Longitude	92°	57'	15"

**Note:** Latitude and longitude coordinates shown are based on the North American Datum of 1927 (NAD 27) as currently required by the Mass Media Bureau of the FCC.

**Ownership:** Duluth-Superior Area ETV Corp.  
**Began Operation:** February 27, 2009. Station went directly to digital broadcast; no analog application.

**Personnel:**  
**Allen Harmon**, General Manager.  
**Julie Deynoer**, Sales Director & Business Manager.  
**Rex Greenwell**, Chief Engineer.  
**Ron Anderson**, Program Director.  
**Greg Grell**, Research Director.  
**Cheryl Leeper**, Development Director.  
**Patty Alberg**, Traffic Manager.

**KTCA-TV**  
**St. Paul**  
**Ch. 34**

**Licensee:** Twin Cities Public Television Inc., 172 E 4th St, St. Paul, MN 55101.  
**Studio:** 172 E 4th St, St. Paul, MN 55101.  
**Mailing Address:** 172 E. 4th St, St. Paul, MN 55101.  
**Phone:** 651-222-1717. **Fax:** 651-229-1282.  
**Email:** jpagliarini@tpt.org **Web Site:** http://www.tpt.org

**Technical Facilities:** Channel No. 34 (590-596 MHz). Authorized power: 662-kw max. visual, aural. Antenna: 1349-ft above av. terrain, 1358-ft. above ground, 2266-ft. above sea level.

Latitude	45°	03'	30"
Longitude	93°	07'	27"

**Transmitter:** 540 Gramsie Rd., Shoreview.  
**Note:** Latitude and longitude coordinates shown are based on the North American Datum of 1927 (NAD 27) as currently required by the Mass Media Bureau of the FCC.

**Multichannel TV Sound:** Stereo and separate audio program.  
**Ownership:** Twin Cities Public Television Inc.  
**Began Operation:** July 28, 2006. Began analog operations: September 3, 1957. Ceased analog operations: June 12, 2009.

**Personnel:**  
**James R. Pagliarini**, President & Chief Executive Officer.  
**Barbara Van Loenen**, Vice President, Finance.  
**Glenn Fisher**, Vice President, Broadcast Services.  
**Gerald Richman**, Vice President, National Productions.

**Bill Hanley**, Vice President, Minnesota Productions.  
**Tom Holter**, Program Director.  
**Scott Thorson**, Traffic Manager.  
**Stephen Usery**, Vice President, Marketing.  
**Scott Holisky**, Chief Engineer.

**KTCI-TV**  
**St. Paul**  
**Ch. 16**

**Licensee:** Twin Cities Public Television Inc., 172 E. 4th St, St. Paul, MN 55101.  
**Studio:** 172 E 4th St, St. Paul, MN 55101.  
**Mailing Address:** 172 E. 4th St, St. Paul, MN 55101.  
**Phone:** 651-222-1717. **Fax:** 651-329-1282.  
**Email:** jpagliarini@tpt.org **Web Site:** http://www.tpt.org

**Technical Facilities:** Channel No. 16 (482-488 MHz). Authorized power: 50-kw max. visual, aural. Antenna: 1289-ft above av. terrain, 2282-ft. above ground, 2208-ft. above sea level.

Latitude	45°	03'	30"
Longitude	93°	07'	27"

Requests CP for change to 700-kw max. visual, 1349-ft above av. terrain, 1358-ft. above ground, 2266-ft. above sea level; BPEDT-20100505AHS.

Holds CP for change to channel number 23, 325-kw max. visual, 1355-ft above av. terrain, 1365-ft. above ground, 2274-ft. above sea level; BNPEDT-20100225ABK.

**Transmitter:** 540 Gramsie Rd., Shoreview.  
**Note:** Latitude and longitude coordinates shown are based on the North American Datum of 1927 (NAD 27) as currently required by the Mass Media Bureau of the FCC.  
**Multichannel TV Sound:** Stereo and separate audio program.  
**Ownership:** Twin Cities Public Television Inc.  
**Began Operation:** July 1, 1999. Standard Definition. Began analog operations: May 4, 1965. Ceased analog operations: June 12, 2009.

**Personnel:**  
**James R. Pagliarini**, President & Chief Executive Officer.  
**Barbara Van Loenen**, Vice President, Finance.  
**Glenn Fisher**, Vice President, Broadcast Services.  
**Gerald Richman**, Vice President, National Productions.  
**Bill Hanley**, Vice President, Minnesota Productions.  
**Scott Thorson**, Traffic Manager.  
**Tom Holter**, Program Director.  
**Scott Holisky**, Chief Engineer.  
**Stephen Usery**, Vice President, Marketing.

**KSMN**  
**Worthington**  
**Ch. 15**

**Licensee:** West Central Minnesota Educational TV Co., 120 W. Schlieman Av, Appleton, MN 56208.

**Studio:** 120 W Schlieman, Appleton, MN 56208.

**Mailing Address:** 120 W Schlieman Av, Appleton, MN 56208.

**Phones:** 320-289-2622; 800-276-3178. **Fax:** 320-289-2634.

**Email:** yourtv@pioneer.org **Web Site:** http://www.pioneer.org

**Technical Facilities:** Channel No. 15 (476-482 MHz). Authorized power: 200-kw max. visual, aural. Antenna: 952-ft above av. terrain, 830-ft. above ground, 2655-ft. above sea level.

Latitude	43°	53'	52"
Longitude	95°	56'	50"

Holds CP for change to 1000-kw max. visual, 1089-ft above av. terrain, 966-ft. above ground, 2791-ft. above sea level; BPEDT-20080620ALP.

**Note:** Latitude and longitude coordinates shown are based on the North American Datum of 1927 (NAD 27) as currently required by the Mass Media Bureau of the FCC.

**Ownership:** West Central Minnesota ETV Corp.  
**Began Operation:** December 28, 2005. Began analog operations: December 6, 1996. Ceased analog operations: February 17, 2009.

**Personnel:**  
**Les Heen**, General Manager.  
**Jon Panzer**, Station Manager & Engineering Director.  
**Robert Rakow**, Broadcast Operations Director.  
**Matthew Moe**, Finance Director.  
**Shirley Schwarz**, Program Director.  
**Tim Bakken**, Production Manager.

**Mississippi**

**WMAH-TV**  
**Biloxi**  
**Ch. 16**

**Licensee:** Mississippi Authority for ETV, 3825 Ridgewood Rd, Jackson, MS 39211.

**Studio:** 3825 Ridgewood Rd, Jackson, MS 39211.

**Mailing Address:** 3825 Ridgewood Rd, Jackson, MS 39211.

**Phones:** 601-432-6565; 800-922-9698. **Fax:** 601-432-6654.

**Email:** jerry.ladd@mpbonline.org **Web Site:** http://www.etv.state.ms.us

**Technical Facilities:** Channel No. 16 (482-488 MHz). Authorized power: 150-kw max. visual, aural. Antenna: 1560-ft above av. terrain, 1508-ft. above ground, 1683-ft. above sea level.

Latitude 30° 45' 18"  
Longitude 88° 56' 44"

Requests modification of CP for change to 1556-ft above av. terrain, 1504-ft. above ground, 1679-ft. above sea level; BMPEDT-20100813BUX.

Holds CP for change to 540-kw max. visual, 1563-ft above av. terrain, 1511-ft. above ground, 1686-ft. above sea level; BPEDT-20080619AGM.

**Note:** Latitude and longitude coordinates shown are based on the North American Datum of 1927 (NAD 27) as currently required by the Mass Media Bureau of the FCC.

**Ownership:** Mississippi Authority for ETV.

**Began Operation:** February 17, 2009. Began analog operations: January 14, 1972. Ceased analog operations: February 17, 2009.

**Personnel:**

**Marie Antoon**, Executive Director.  
**Maggie Gibson**, Administration Director.  
**Teresa Collier**, News & Public Affairs Director.  
**Bob Buie**, Technical Services Director.  
**Jerry Ladd**, Chief Network Engineer.  
**Randy Harris**, Business Services Director.  
**Art Starkey**, Program Director.  
**Jay Woods**, Content Development Director.  
**Darryl Moses**, Production Manager.  
**Brenda Busby**, Traffic Manager.  
**Mari Irby**, Public Relations Director.

### WMAE-TV Booneville Ch. 12

**Grantee:** Mississippi Authority for ETV, 3825 Ridgewood Rd, Jackson, MS 39211.

**Studio:** 3825 Ridgewood Rd, Jackson, MS 39211.

**Mailing Address:** 3825 Ridgewood Rd, Jackson, MS 39211.

**Phones:** 601-432-6565; 800-922-9698. Fax: 501-432-6654.

**Email:** jerry.ladd@mpbonline.org **Web Site:** http://www.etv.state.ms.us

**Technical Facilities:** Channel No. 12 (204-210 MHz). Authorized power: 31-kw visual, aural. Antenna: 732-ft above av. terrain, 537-ft. above ground, 1255-ft. above sea level.

Latitude 34° 40' 00"  
Longitude 88° 45' 05"

**Note:** Latitude and longitude coordinates shown are based on the North American Datum of 1927 (NAD 27) as currently required by the Mass Media Bureau of the FCC.

**Ownership:** Mississippi Authority for ETV.

**Began Operation:** February 17, 2009. Station broadcasting digitally on its analog channel allotment. Began analog operations: August 11, 1974. Ceased analog operations: February 17, 2009.

**Personnel:**

**Marie Antoon**, Executive Director.  
**Maggie Gibson**, Administration Director.  
**Teresa Collier**, News & Public Affairs Director.  
**Bob Buie**, Technical Services Director.  
**Jerry Ladd**, Chief Network Engineer.  
**Randy Harris**, Business Services Director.  
**Art Starkey**, Program Director.  
**Jay Woods**, Content Development Director.  
**Darryl Moses**, Production Manager.  
**Brenda Busby**, Traffic Manager.  
**Mari Irby**, Public Relations Director.

### WMAU-TV Bude Ch. 18

**Licensee:** Mississippi Authority for ETV, 3825 Ridgewood Rd, Jackson, MS 39211.

**Studio:** 3825 Ridgewood Rd, Jackson, MS 39211.

**Mailing Address:** 3825 Ridgewood Rd, Jackson, MS 39211.

**Phones:** 601-432-6565; 800-992-9698. Fax: 601-432-6654.

**Email:** jerry.ladd@mpbonline.org **Web Site:** http://www.etv.state.ms.us

**Technical Facilities:** Channel No. 18 (494-500 MHz). Authorized power: 682-kw max. visual, aural. Antenna: 1115-ft above av. terrain, 1030-ft. above ground, 1516-ft. above sea level.

Latitude 31° 22' 22"  
Longitude 90° 45' 04"

**Transmitter:** N side of Hwy. 98, 8.3-mi. SE of Bude.

**Note:** Latitude and longitude coordinates shown are based on the North American Datum of 1927 (NAD 27) as currently required by the Mass Media Bureau of the FCC.

**Ownership:** Mississippi Authority for ETV.

**Began Operation:** February 17, 2009. Began analog operations: January 14, 1972. Ceased analog operations: February 17, 2009.

**Personnel:**

**Marie Antoon**, Executive Director.  
**Maggie Gibson**, Administration Director.  
**Teresa Collier**, News & Public Affairs Director.  
**Bob Buie**, Technical Services Director.  
**Jerry Ladd**, Chief Network Engineer.  
**Randy Harris**, Business Services Director.  
**Art Starkey**, Program Director.  
**Jay Woods**, Content Development Director.  
**Darryl Moses**, Production Manager.  
**Brenda Busby**, Traffic Manager.  
**Mari Irby**, Public Relations Director.

### WMAO-TV Greenwood Ch. 25

**Licensee:** Mississippi Authority for ETV, 3825 Ridgewood Rd, Jackson, MS 39211.

**Studio:** 3825 Ridgewood Rd, Jackson, MS 39211.

**Mailing Address:** 3825 Ridgewood Rd, Jackson, MS 39211.

**Phones:** 601-432-6565; 800-922-9698. Fax: 601-432-6654.

**Email:** jerry.ladd@mpbonline.org **Web Site:** http://www.etv.state.ms.us

**Technical Facilities:** Channel No. 25 (536-542 MHz). Authorized power: 815-kw max. visual, aural. Antenna: 1041-ft above av. terrain, 1037-ft. above ground, 1152-ft. above sea level.

Latitude 33° 22' 37"  
Longitude 90° 32' 32"

**Transmitter:** 3.2-mi. NE of Inverness.

**Note:** Latitude and longitude coordinates shown are based on the North American Datum of 1927 (NAD 27) as currently required by the Mass Media Bureau of the FCC.

**Ownership:** Mississippi Authority for ETV.

**Began Operation:** February 17, 2009. Began analog operations: September 15, 1972. Ceased analog operations: February 17, 2009.

**Personnel:**

**Marie Antoon**, Executive Director.  
**Maggie Gibson**, Administration Director.  
**Teresa Collier**, News & Public Affairs Director.  
**Bob Buie**, Technical Services Director.  
**Jerry Ladd**, Chief Network Engineer.  
**Randy Harris**, Business Services Director.  
**Art Starkey**, Program Director.  
**Jay Woods**, Content Development Director.  
**Darryl Moses**, Production Manager.  
**Brenda Busby**, Traffic Manager.  
**Mari Irby**, Public Relations Director.

### WMPN-TV Jackson Ch. 20

**Licensee:** Mississippi Authority for ETV, 3825 Ridgewood Rd, Jackson, MS 39211.

**Studio:** 3825 Ridgewood Rd, Jackson, MS 39211.

**Mailing Address:** 3825 Ridgewood Rd, Jackson, MS 39211.

**Phones:** 601-432-6565; 800-922-9698. Fax: 601-432-6654.

**Email:** jerry.ladd@mpbonline.org **Web Site:** http://www.etv.state.ms.us

**Technical Facilities:** Channel No. 20 (506-512 MHz). Authorized power: 400-kw max. visual, aural. Antenna: 1581-ft above av. terrain, 1532-ft. above ground, 1877-ft. above sea level.

Latitude 32° 11' 29"  
Longitude 90° 24' 22"

**Note:** Latitude and longitude coordinates shown are based on the North American Datum of 1927 (NAD 27) as currently required by the Mass Media Bureau of the FCC.

**Ownership:** Mississippi Authority for ETV.

**Began Operation:** October 1, 1998. High Definition. Began analog operations: February 1, 1970. Ceased analog operations: February 17, 2009.

**Personnel:**

**Marie Antoon**, Executive Director.  
**Maggie Gibson**, Administration Director.  
**Teresa Collier**, News & Public Affairs Director.  
**Bob Buie**, Technical Services Director.  
**Jerry Ladd**, Chief Network Engineer.  
**Randy Harris**, Business Services Director.  
**Art Starkey**, Program Director.  
**Jay Woods**, Content Development Director.  
**Darryl Moses**, Production Manager.  
**Brenda Busby**, Traffic Manager.  
**Mari Irby**, Public Relations Director.

### WMAW-TV Meridian Ch. 44

**Grantee:** Mississippi Authority for ETV, 3825 Ridgewood Rd, Jackson, MS 39211.

**Studio:** 3825 Ridgewood Rd, Jackson, MS 39211.

**Mailing Address:** 3825 Ridgewood Rd, Jackson, MS 39211.

**Phones:** 601-432-6565; 800-922-9698. Fax: 601-432-6654.

**Email:** jerry.ladd@mpbonline.org **Web Site:** http://www.etv.state.ms.us

**Technical Facilities:** Channel No. 44 (650-656 MHz). Authorized power: 880-kw max. visual, aural. Antenna: 1211-ft above av. terrain, 1040-ft. above ground, 1670-ft. above sea level.

Latitude 32° 08' 18"  
Longitude 89° 05' 36"

**Transmitter:** 5.5-mi. W of Rose Hill.

**Note:** Latitude and longitude coordinates shown are based on the North American Datum of 1927 (NAD 27) as currently required by the Mass Media Bureau of the FCC.

**Ownership:** Mississippi Authority for ETV.

**Began Operation:** September 3, 2003. Began analog operations: January 14, 1972. Ceased analog operations: February 17, 2009.

**Personnel:**

**Marie Antoon**, Executive Director.  
**Maggie Gibson**, Administration Director.  
**Teresa Collier**, News & Public Affairs Director.  
**Bob Buie**, Technical Services Director.  
**Jerry Ladd**, Chief Network Engineer.  
**Randy Harris**, Business Services Director.  
**Art Starkey**, Program Director.  
**Jay Woods**, Content Development Director.  
**Darryl Moses**, Production Manager.  
**Brenda Busby**, Traffic Manager.  
**Mari Irby**, Public Relations Director.

**WMAB-TV**  
Mississippi State  
Ch. 10

**Licensee:** Mississippi Authority for ETV, 3825 Ridgewood Rd, Jackson, MS 39211.

**Studio:** 3825 Ridgewood Rd, Jackson, MS 39211.

**Mailing Address:** 3825 Ridgewood Rd, Jackson, MS 39211.

**Phones:** 601-432-6565; 800-922-9698. Fax: 601-432-6654.

**Email:** jerry.ladd@mpbonline.org **Web Site:** http://www.etv.state.ms.us

**Technical Facilities:** Channel No. 10 (192-198 MHz). Authorized power: 8-kw visual, aural. Antenna: 1145-ft above av. terrain, 945-ft. above ground, 1611-ft. above sea level.

Latitude 33° 21' 14"  
Longitude 89° 09' 00"

**Note:** Latitude and longitude coordinates shown are based on the North American Datum of 1927 (NAD 27) as currently required by the Mass Media Bureau of the FCC.

**Ownership:** Mississippi Authority for ETV.

**Began Operation:** February 17, 2009. Began analog operations: July 4, 1971. Ceased analog operations: February 17, 2009.

**Personnel:**

- Marie Antoon, Executive Director.
- Maggie Gibson, Administration Director.
- Teresa Collier, News & Public Affairs Director.
- Bob Buie, Technical Services Director.
- Jerry Ladd, Chief Network Engineer.
- Randy Harris, Business Services Director.
- Art Starkey, Program Director.
- Jay Woods, Content Development Director.
- Darryl Moses, Production Manager.
- Brenda Busby, Traffic Manager.
- Mari Irby, Public Relations Director.

**WMAV-TV**  
Oxford  
Ch. 36

**Licensee:** Mississippi Authority for ETV, 3825 Ridgewood Rd, Jackson, MS 39211.

**Studio:** 3825 Ridgewood Rd, Jackson, MS 39211.

**Mailing Address:** 3825 Ridgewood Rd, Jackson, MS 39211.

**Phones:** 601-432-6565; 800-922-9698. Fax: 601-432-6654.

**Email:** jerry.ladd@mpbonline.org **Web Site:** http://www.etv.state.ms.us

**Technical Facilities:** Channel No. 36 (602-608 MHz). Authorized power: 272.5-kw max. visual, aural. Antenna: 1399-ft above av. terrain, 1293-ft. above ground, 1756-ft. above sea level.

Latitude 34° 17' 28"  
Longitude 89° 42' 21"

**Note:** Latitude and longitude coordinates shown are based on the North American Datum of 1927 (NAD 27) as currently required by the Mass Media Bureau of the FCC.

**Ownership:** Mississippi Authority for ETV.

**Began Operation:** February 27, 2003. Began analog operations: May 19, 1972. Ceased analog operations: February 17, 2009.

**Personnel:**

- Marie Antoon, Executive Director.
- Maggie Gibson, Administration Director.
- Teresa Collier, News & Public Affairs Director.
- Bob Buie, Technical Services Director.
- Jerry Ladd, Chief Network Engineer.
- Randy Harris, Business Services Director.
- Art Starkey, Program Director.
- Jay Woods, Content Development Director.
- Darryl Moses, Production Manager.
- Brenda Busby, Traffic Manager.
- Mari Irby, Public Relations Director.

Tom Carter, Programming & Production Manager.

Monica Cataldo, Traffic Manager.

Lolita Albers, Educational Services Manager.

Lori Street, Membership Manager.

**KCPT**  
Kansas City  
Ch. 18

**Licensee:** Public Television 19 Inc., 125 E 31st St, Kansas City, MO 64108.

**Studio:** 125 E 31st St, Kansas City, MO 64108.

**Mailing Address:** 125 E. 31st St, Kansas City, MO 64108.

**Phone:** 816-756-3580. Fax: 816-931-2500.

**Email:** kcpt@kcpt.org **Web Site:** http://www.kcpt.org

**Technical Facilities:** Channel No. 18 (494-500 MHz). Authorized power: 55-kw max. visual, aural. Antenna: 1165-ft above av. terrain, 1191-ft. above ground, 2018-ft. above sea level.

Latitude 39° 04' 59"  
Longitude 94° 28' 49"

Holds CP for change to 1000-kw max. visual; BPEDT-20080620ANC.

**Transmitter:** 2100 Stark St.

**Note:** Latitude and longitude coordinates shown are based on the North American Datum of 1927 (NAD 27) as currently required by the Mass Media Bureau of the FCC.

**Ownership:** Public TV 19 Inc.

**Began Operation:** October 1, 1998. Began analog operations: March 22, 1961. Ceased analog operations: June 12, 2009.

**Personnel:**

- Victor Hogstrom, President & Chief Executive Officer.
- Michael Zeller, Vice President, Educational Services.
- Jeff Evans, Engineering Director.
- Grenetha Baldwin, Program Coordinator & Broadcast Operations Director.
- Patti Broderick, Individual Giving Director.
- Karen Button, Chief Operations Officer, Promotions & Production.
- Bonnie Rabicoff, Vice President, Development & Community Partnerships.
- Nick Haines, Public & Executive Affairs Director.

**KMOS-TV**  
Sedalia  
Ch. 15

**Licensee:** Board of Governors of Central Missouri State U., Wood 11, Office of Broadcast Services, Warrensburg, MO 64093.

**Studio:** Wood Bldg., Central Missouri State U., Warrensburg, MO 64093.

**Mailing Address:** Central Missouri State U., Wood Bldg, Warrensburg, MO 64093.

**Phone:** 660-543-4155. Fax: 660-543-8863.

**Email:** kmos@kmos.org **Web Site:** http://www.kmos.org

**Technical Facilities:** Channel No. 15 (476-482 MHz). Authorized power: 322-kw max. visual, aural. Antenna: 1978-ft above av. terrain, 1965-ft. above ground, 2838-ft. above sea level.

Latitude 38° 37' 36"  
Longitude 92° 52' 03"

**Note:** Latitude and longitude coordinates shown are based on the North American Datum of 1927 (NAD 27) as currently required by the Mass Media Bureau of the FCC.

**Ownership:** Central Missouri State U. Board of Governors.

**Began Operation:** January 8, 2003. Began analog operations: July 8, 1954. Ceased analog operations: June 12, 2009.

**Personnel:**

- Donald W. Peterson, Broadcasting Services Director.
- Fred Hunt, Operations Coordinator.
- John Long, Chief Engineer.
- Sarah Bailey, Administrative Finance Coordinator.
- Dorothy McGrath, TV Programs Manager.
- Michael O'Keefe, Program Services Manager.
- Roy Millen, Production Coordinator.
- Kathy Forste, Traffic Specialist.
- Mark Pearce, Corporate & Community Support Coordinator.

**KOZK**  
Springfield  
Ch. 23

**Licensee:** Board of Governors of Missouri State U., 901 S National Ave, Springfield, MO 65897.

**Studio:** 901 S. National Ave, Springfield, MO 65804.

**Mailing Address:** 901 S. National Ave, Springfield, MO 65804.

**Phone:** 417-836-3500. Fax: 417-836-3569.

**Email:** mail@optv.org **Web Site:** http://www.optv.org

**Technical Facilities:** Channel No. 23 (524-530 MHz). Authorized power: 100-kw max. visual, aural. Antenna: 2024-ft above av. terrain, 1926-ft. above ground, 3491-ft. above sea level.

Latitude 37° 10' 11"  
Longitude 92° 56' 30"

**Note:** Latitude and longitude coordinates shown are based on the North American Datum of 1927 (NAD 27) as currently required by the Mass Media Bureau of the FCC.

**Ownership:** Board of Governors of Missouri State U.

**Began Operation:** September 10, 2003. Began analog operations: January 20, 1975. Ceased analog operations: June 12, 2009.

**Personnel:**

- Tammy Wiley, General Manager.

**Missouri**

**KOZJ**  
Joplin  
Ch. 25

**Licensee:** Board of Governors of Missouri State U., 901 S National Ave, Springfield, MO 65897.

**Studio:** 901 S. National Ave, Springfield, MO 65804.

**Mailing Address:** 901 S. National Ave, Springfield, MO 65804.

**Phone:** 417-836-3500. Fax: 417-836-3569.

**Email:** mail@optv.org **Web Site:** http://www.optv.org

**Technical Facilities:** Channel No. 25 (536-542 MHz). Authorized power: 55-kw max. visual, aural. Antenna: 922-ft above av. terrain, 850-ft. above ground, 1895-ft. above sea level.

Latitude 37° 04' 37"  
Longitude 94° 32' 15"

**Transmitter:** 1928 W. 13th St.

**Note:** Latitude and longitude coordinates shown are based on the North American Datum of 1927 (NAD 27) as currently required by the Mass Media Bureau of the FCC.

**Ownership:** Board of Governors of Missouri State U.

**Began Operation:** June 20, 2006. Began analog operations: June 1, 1986. Ceased analog operations: June 12, 2009.

**Personnel:**

- Tammy Wiley, General Manager.
- Tina Stillwell, Corporate Support Manager.
- Brent Moore, Chief Engineer.
- Janet Bowman, Office Manager.

Tina Stillwell, Corporate Support Manager.

Brent Moore, Chief Engineer.

Janet Bowman, Office Manager.

Tom Carter, Programming & Production Manager.

Monica Cataldo, Traffic Manager.

Lori Street, Membership Manager.

Lolita Albers, Educational Services Manager.

## KETC St. Louis Ch. 39

**Licensee:** St. Louis Regional Public Media Inc., 3655 Olive St, St. Louis, MO 63108-3601.

**Studio:** 3655 Olive St, St. Louis, MO 63108-3601.

**Mailing Address:** 3655 Olive St, St. Louis, MO 63108-3601.

**Phones:** 314-512-9000; 800-729-9966. **Fax:** 314-512-9005.

**Email:** letters@ketc.org **Web Site:** http://www.ketc.org

**Technical Facilities:** Channel No. 39 (320-626 MHz). Authorized power: 142.5-kw max. visual, aural. Antenna: 1064-ft above av. terrain, 1029-ft. above ground, 1605-ft. above sea level.

Latitude 38° 28' 55.8"  
Longitude 90° 23' 52.6"

**Transmitter:** 5489 Butler Hill Rd.

**Note:** Latitude and longitude coordinates shown are based on the North American Datum of 1927 (NAD 27) as currently required by the Mass Media Bureau of the FCC.

**Ownership:** St. Louis Regional Public Media Inc.

**Began Operation:** October 1, 2001. Began analog operations: September 20, 1954. Ceased analog operations: June 12, 2009.

### Personnel:

John Galmiche, President & Chief Executive Officer.

Chrys Marlow, Vice President, Engineering & Operations.

Richard Skalski, Senior Vice President, Chief Financial Officer & Chief Operating Officer.

Patricia Kistler, Vice President, Programming.

John Lindsay, Vice President, National & International Productions.

Patrick Murphy, Vice President, Production.

Terri Gates, Public Relations Manager.

Amy Shaw, Vice President, Education Services.

Don Baggett, Traffic Manager.

## Montana

### KBGS-TV Billings Ch. 16

**Grantee:** Board of Regents of the Montana University System, Room 183, VCB, Bozeman, MT 59717-3340.

**Studio:** Visual Communications Bldg, Rm 183, Montana State U., Bozeman, MT 59717-3340.

**Mailing Address:** Room 183, VCB, Bozeman, MT 59717-3340.

**Phones:** 406-994-3437; 406-994-6545.

**Email:** chris.seifert@montanapbs.org **Web Site:** http://www.montanapbs.org

**Technical Facilities:** Channel No. 16 (482-488 MHz). Authorized power: 29.8-kw max. visual, aural. Antenna: 548-ft above av. terrain, 322-ft. above ground, 3989-ft. above sea level.

Latitude 45° 46' 09.2"  
Longitude 108° 27' 26.3"

**Note:** Latitude and longitude coordinates shown are based on the North American Datum of 1927 (NAD 27) as currently required by the Mass Media Bureau of the FCC.

**Ownership:** Montana U. System Board of Regents.

**Began Operation:** June 12, 2009. Station went directly to digital broadcast; no analog application.

### Personnel:

Eric Hyyppa, General Manager.

Dean Lawver, Chief Engineer.

### KUSM-TV Bozeman Ch. 8

**Licensee:** Montana State U., Visual Communications Bldg, Room 183, Bozeman, MT 59717.

**Studio:** Visual Communications Bldg, 183, Montana State U., Bozeman, MT 59717.

**Mailing Address:** Visual Communications Bldg, 183, Montana State U., Bozeman, MT 59717.

**Phone:** 406-994-3437. **Fax:** 406-994-6545.

**Email:** chris.seifert@montanapbs.org **Web Site:** http://www.montanapbs.org

**Technical Facilities:** Channel No. 8 (180-186 MHz). Authorized power: 17.9-kw visual, aural. Antenna: 889-ft above av. terrain, 314-ft. above ground, 6925-ft. above sea level.

Latitude 45° 40' 24"  
Longitude 110° 52' 02"

**Note:** Latitude and longitude coordinates shown are based on the North American Datum of 1927 (NAD 27) as currently required by the Mass Media Bureau of the FCC.

**Ownership:** Montana U. System Board of Regents.

**Began Operation:** September 26, 2005. Began analog operations: October 1, 1984. Ceased analog operations: June 12, 2009.

### Personnel:

Eric Hyyppa, General Manager.

Kyle Soranson, Promotion Director.

Paul Heitt-Rennie, Broadcast Operations Manager.

Chris Seifert, Outreach Coordinator.

Dean Lawver, Chief Engineer.

Kathy Brekke, Business Manager.

Gene Brodeur, Program Producer.

Aaron Pruitt, Program Director.

### KUFM-TV Missoula Ch. 11

**Licensee:** The U. of Montana, PARTV Bldg., Room 180, Broadcast Media Center, Missoula, MT 59812.

**Studio:** PARTV 180, 32 Campus Dr, Missoula, MT 59812.

**Mailing Address:** PARTV 180, 32 Campus Dr, Missoula, MT 59812.

**Phone:** 406-243-4101. **Fax:** 406-243-3299.

**Email:** chris.seifert@montanapbs.org **Web Site:** http://www.montanapbs.org

**Technical Facilities:** Channel No. 11 (198-204 MHz). Authorized power: 5.8-kw visual, aural. Antenna: 2079-ft above av. terrain, 102-ft. above ground, 6263-ft. above sea level.

Latitude 46° 48' 09.3"  
Longitude 113° 58' 20.6"

Holds CP for change to 12.3-kw visual; BPEDT-20090617ABA.

**Note:** Latitude and longitude coordinates shown are based on the North American Datum of 1927 (NAD 27) as currently required by the Mass Media Bureau of the FCC.

**Ownership:** Montana U. System Board of Regents.

**Began Operation:** November 28, 2006. Station broadcasting digitally on its analog channel allotment. Began analog operations: January 1, 1997. Ceased analog operations: June 12, 2009.

### Personnel:

William Marcus, Station Manager & Program Director.

Daniel Dauterive, Operations Director.

Charles Lubrecht, Engineer.

Doug Drader, Engineer.

**Studio:** 1800 N 33rd St, Lincoln, NE 68501.

**Mailing Address:** PO Box 83111, Lincoln, NE 68501.

**Phone:** 402-472-3611. **Fax:** 402-472-1785.

**Email:** dfeingold2@unl.edu **Web Site:** http://www.mynptv.org

**Technical Facilities:** Channel No. 13 (210-216 MHz). Authorized power: 27-kw visual, aural. Antenna: 1529-ft above av. terrain, 1436-ft. above ground, 5688-ft. above sea level.

Latitude 41° 50' 27"  
Longitude 103° 03' 18"

**Note:** Latitude and longitude coordinates shown are based on the North American Datum of 1927 (NAD 27) as currently required by the Mass Media Bureau of the FCC.

**Ownership:** Nebraska Educational Telecommunications Commission.

**Began Operation:** March 9, 2004. Station broadcasting digitally on its analog channel allotment. Began analog operations: September 7, 1966. Ceased analog operations: February 17, 2009.

### Personnel:

Rod Bates, Network General Manager.

Verle Finke, Production & Operations Manager.

David Feingold, Assistant General Manager, Educational Communications.

Michael Beach, Chief Technology Officer.

Randy Hanson, Business Manager.

Terry Dugas, Acting Program Director.

Kate Templemeyer, Traffic Manager.

### KMNE-TV Bassett Ch. 7

**Licensee:** Nebraska Educational Telecommunications Commission, PO Box 83111, Lincoln, NE 68501.

**Studio:** 1800 N 33rd St, Lincoln, NE 68501.

**Mailing Address:** PO Box 83111, Lincoln, NE 68501.

**Phone:** 402-472-3611. **Fax:** 462-472-1785.

**Email:** dfeingold2@unl.edu **Web Site:** http://www.mynptv.org

**Technical Facilities:** Channel No. 7 (174-180 MHz). Authorized power: 27-kw visual, aural. Antenna: 1486-ft above av. terrain, 1473-ft. above ground, 4001-ft. above sea level.

Latitude 42° 20' 05"  
Longitude 99° 29' 02"

**Transmitter:** 17-mi. S & 2.5-mi. E of Bassett.

**Note:** Latitude and longitude coordinates shown are based on the North American Datum of 1927 (NAD 27) as currently required by the Mass Media Bureau of the FCC.

**Ownership:** Nebraska Educational Telecommunications Commission.

**Began Operation:** October 3, 2008. Station broadcasting digitally on its analog channel allotment. Began analog operations: September 1, 1967. Ceased analog operations: September 30, 2008.

## Nebraska

### KTNE-TV Alliance Ch. 13

**Licensee:** Nebraska Educational Telecommunications Commission, PO Box 83111, Lincoln, NE 68501.

**Personnel:**

**Rod Bates**, Network General Manager.  
**Verle Finke**, Production & Operations Manager.  
**David Feingold**, Assistant General Manager, Educational Telecommunications.  
**Michael Beach**, Chief Technology Officer.  
**Randy Hanson**, Business Manager.  
**Terry Dugas**, Acting Program Director.  
**Kate Templemeyer**, Traffic Manager.

**KHNE-TV**  
**Hastings**  
**Ch. 14**

**Licensee:** Nebraska Educational Telecommunications Commission, PO Box 83111, Lincoln, NE 68501.

**Studio:** 1800 N 33rd St, Lincoln, NE 68501.

**Mailing Address:** PO Box 83111, Lincoln, NE 68501.

**Phone:** 402-472-3611. **Fax:** 402-472-1785.

**Email:** dfeingold2@unl.edu **Web Site:** http://www.mynptv.org

**Technical Facilities:** Channel No. 14 (470-476 MHz). Authorized power: 200-kw max. visual, aural. Antenna: 1201-ft above av. terrain, 1207-ft. above ground, 3018-ft. above sea level.

Latitude 40° 46' 20"  
 Longitude 98° 05' 21"

**Transmitter:** 3-mi. E of Giltner, Hamilton County.

**Note:** Latitude and longitude coordinates shown are based on the North American Datum of 1927 (NAD 27) as currently required by the Mass Media Bureau of the FCC.

**Ownership:** Nebraska Educational Telecommunications Commission.

**Began Operation:** April 3, 2003. Began analog operations: November 18, 1968. Ceased analog operations: February 17, 2009.

**Personnel:**

**Rod Bates**, Network General Manager.  
**Verle Finke**, Production & Operations Manager.  
**David Feingold**, Assistant General Manager, Educational Telecommunications.  
**Michael Beach**, Chief Technology Officer.  
**Randy Hanson**, Business Manager.  
**Terry Dugas**, Acting Program Director.  
**Kate Templemeyer**, Traffic Manager.

**KLNE-TV**  
**Lexington**  
**Ch. 26**

**Licensee:** Nebraska Educational Telecommunications Commission, PO Box 83111, Lincoln, NE 68501.

**Studio:** 1800 N 33rd St, Lincoln, NE 68501.

**Mailing Address:** PO Box 83111, Lincoln, NE 68501.

**Phone:** 402-472-3611. **Fax:** 402-472-1785.

**Email:** dfeingold2@unl.edu **Web Site:** http://www.mynptv.org

**Technical Facilities:** Channel No. 26 (542-548 MHz). Authorized power: 375-kw max. visual, aural. Antenna: 1086-ft above av. terrain, 1035-ft. above ground, 3420-ft. above sea level.

Latitude 40° 23' 05"  
 Longitude 99° 27' 30"

**Transmitter:** 1-mi. NE of Atlanta, Phelps County.

**Note:** Latitude and longitude coordinates shown are based on the North American Datum of 1927 (NAD 27) as currently required by the Mass Media Bureau of the FCC.

**Ownership:** Nebraska Educational Telecommunications Commission.

**Began Operation:** June 20, 2007. Began analog operations: September 6, 1965. Ceased analog operations: February 17, 2009.

**Personnel:**

**Rod Bates**, Network General Manager.  
**Verle Finke**, Production & Operations Manager.  
**David Feingold**, Assistant General Manager, Educational Telecommunications.  
**Michael Beach**, Chief Technology Officer.  
**Randy Hanson**, Business Manager.  
**Terry Dugas**, Acting Program Director.  
**Kate Templemeyer**, Traffic Manager.

**KUON-TV**  
**Lincoln**  
**Ch. 12**

**Licensee:** Nebraska Educational Telecommunications Commission, PO Box 83111, Lincoln, NE 68501.

**Studio:** 1800 N 33rd St, Lincoln, NE 68501.

**Mailing Address:** PO Box 83111, Lincoln, NE 68501.

**Phone:** 402-472-3611. **Fax:** 402-472-1785.

**Email:** dfeingold2@unl.edu **Web Site:** http://www.mynptv.org

**Technical Facilities:** Channel No. 12 (204-210 MHz). Authorized power: 75-kw visual, aural. Antenna: 830-ft above av. terrain, 820-ft. above ground, 1996-ft. above sea level.

Latitude 41° 08' 18"  
 Longitude 96° 27' 20"

**Note:** Latitude and longitude coordinates shown are based on the North American Datum of 1927 (NAD 27) as currently required by the Mass Media Bureau of the FCC.

**Ownership:** U. of Nebraska.

**Began Operation:** November 8, 2008. Station broadcasting digitally on its analog channel allotment. Began analog operations: November 1, 1954. Ceased analog operations: October 28, 2008.

**Personnel:**

**Rod Bates**, Network General Manager.  
**David Feingold**, Assistant General Manager, Educational Telecommunications.

**Verle Finke**, Production & Operations Manager.

**Michael Beach**, Chief Technology Officer.

**Randy Hanson**, Business Manager.

**Terry Dugas**, Acting Program Director.

**Kate Templemeyer**, Traffic Manager.

**Technical Facilities:** Channel No. 19 (500-506 MHz). Authorized power: 475-kw max. visual, aural. Antenna: 1056-ft above av. terrain, 974-ft. above ground, 2760-ft. above sea level.

Latitude 42° 14' 15"  
 Longitude 97° 16' 41"

**Note:** Latitude and longitude coordinates shown are based on the North American Datum of 1927 (NAD 27) as currently required by the Mass Media Bureau of the FCC.

**Ownership:** Nebraska Educational Telecommunications Commission.

**Began Operation:** September 1, 2008. Station broadcasting digitally on its analog channel allotment. Began analog operations: November 10, 1967. Ceased analog operations: November 4, 2008.

**Personnel:**

**Rod Bates**, Network General Manager.  
**Verle Finke**, Production & Operations Manager.  
**David Feingold**, Assistant General Manager, Educational Telecommunications.  
**Steve Lenzon**, National Sales Manager.  
**Michael Beach**, Chief Technology Officer.  
**Randy Hanson**, Business Manager.  
**Terry Dugas**, Acting Program Director.  
**Kate Templemeyer**, Traffic Manager.

**KPNE-TV**  
**North Platte**  
**Ch. 9**

**Licensee:** Nebraska Educational Telecommunications Commission, PO Box 83111, Lincoln, NE 68501.

**Studio:** 1800 N 33rd St, Lincoln, NE 68501.

**Mailing Address:** PO Box 83111, Lincoln, NE 68501.

**Phone:** 402-472-3611. **Fax:** 402-472-1785.

**Email:** dfeingold2@unl.edu **Web Site:** http://www.mynptv.org

**Technical Facilities:** Channel No. 9 (186-192 MHz). Authorized power: 85-kw visual, aural. Antenna: 1096-ft above av. terrain, 1042-ft. above ground, 4251-ft. above sea level.

Latitude 41° 01' 22"  
 Longitude 101° 09' 14"

**Note:** Latitude and longitude coordinates shown are based on the North American Datum of 1927 (NAD 27) as currently required by the Mass Media Bureau of the FCC.

**Ownership:** Nebraska Educational Telecommunications Commission.

**Began Operation:** April 3, 2003. Station broadcasting digitally on its analog channel allotment. Began analog operations: September 12, 1966. Ceased analog operations: October 7, 2008.

**Personnel:**

**Rod Bates**, Network General Manager.  
**Verle Finke**, Production & Operations Manager.  
**David Feingold**, Assistant General Manager, Educational Telecommunications.

**KRNE-TV**  
**Merriman**  
**Ch. 12**

**Licensee:** Nebraska Educational Telecommunications Commission, PO Box 83111, Lincoln, NE 68501.

**Studio:** 1800 N 33rd St, Lincoln, NE 68501.

**Mailing Address:** PO Box 83111, Lincoln, NE 68501.

**Phone:** 402-472-3611. **Fax:** 402-472-1785.

**Email:** dfeingold2@unl.edu **Web Site:** http://www.mynptv.org

**Technical Facilities:** Channel No. 12 (204-210 MHz). Authorized power: 75-kw visual, aural. Antenna: 1056-ft above av. terrain, 978-ft. above ground, 4518-ft. above sea level.

Latitude 42° 40' 37"  
 Longitude 101° 42' 39"

**Transmitter:** 17-mi. S of Merriman.

**Note:** Latitude and longitude coordinates shown are based on the North American Datum of 1927 (NAD 27) as currently required by the Mass Media Bureau of the FCC.

**Ownership:** Nebraska Educational Telecommunications Commission.

**Began Operation:** April 3, 2003. Station broadcasting digitally on its analog channel allotment. Began analog operations: December 9, 1968. Ceased analog operations: September 1, 2008.

**Personnel:**

**Rod Bates**, Network General Manager.  
**Verle Finke**, Production & Operations Manager.  
**David Feingold**, Assistant General Manager, Educational Telecommunications.  
**Michael Beach**, Chief Technology Officer.  
**Randy Hanson**, Business Manager.  
**Terry Dugas**, Acting Program Director.  
**Kate Templemeyer**, Traffic Manager.

**KXNE-TV**  
**Norfolk**  
**Ch. 19**

**Licensee:** Nebraska Educational Telecommunications Commission, PO Box 83111, Lincoln, NE 68501.

**Studio:** 1800 N 33rd St, Lincoln, NE 68501.

**Mailing Address:** PO Box 83111, Lincoln, NE 68501.

**Phone:** 402-472-3611. **Fax:** 402-472-1785.

**Email:** dfeingold2@unl.edu **Web Site:** http://www.mynptv.org



**Michael Beach**, Chief Technology Officer.  
**Randy Hanson**, Business Manager.  
**Terry Dugas**, Acting Program Director.  
**Kate Templemeyer**, Traffic Manager.

## KYNE-TV Omaha Ch. 17

**Licensee:** Nebraska Educational Telecommunications Commission, PO Box 83111, Lincoln, NE 68501.

**Studio:** 1800 N 33rd St, Lincoln, NE 68501.

**Mailing Address:** PO Box 83111, Lincoln, NE 68501.

**Phone:** 402-472-3611. **Fax:** 402-472-1785.

**Email:** dfeingold2@unl.edu **Web Site:** http://www.mynptv.org

**Technical Facilities:** Channel No. 17 (488-494 MHz). Authorized power: 200-kw max. visual, aural. Antenna: 384-ft above av. terrain, 329-ft. above ground, 1480-ft. above sea level.

Latitude 41° 15' 28"  
Longitude 96° 00' 32"

**Transmitter:** 6-mi. S of Gretna.

**Note:** Latitude and longitude coordinates shown are based on the North American Datum of 1927 (NAD 27) as currently required by the Mass Media Bureau of the FCC.

**Ownership:** Nebraska Educational Telecommunications Commission.

**Began Operation:** April 3, 2003. Began analog operations: October 19, 1965. Ceased analog operations: February 17, 2009.

### Personnel:

**Rod Bates**, Network General Manager.

**Verle Finke**, Production & Operations Manager.

**David Feingold**, Assistant General Manager, Educational Telecommunications.

**Michael Beach**, Chief Technology Officer.

**Randy Hanson**, Business Manager.

**Terry Dugas**, Acting Program Director.

**Kate Templemeyer**, Traffic Manager.

## Nevada

## KLVX-TV Las Vegas Ch. 11

**Licensee:** Clark County School District, 4210 Channel 10 Dr, Las Vegas, NV 89119.

**Studio:** 4210 Channel 10 Dr, Las Vegas, NV 89119.

**Mailing Address:** 4210 Channel 10 Dr, Las Vegas, NV 89119.

**Phone:** 702-799-1010. **Fax:** 702-799-2960.

**Email:** txtell@vegaspbs.org **Web Site:** http://www.vegaspbs.org

**Technical Facilities:** Channel No. 11 (198-204 MHz). Authorized power: 105-kw visual, aural. Antenna: 1217-ft above av. terrain, 144-ft. above ground, 3494-ft. above sea level.

Latitude 36° 00' 27"  
Longitude 115° 00' 24"

**Transmitter:** Tower 6, Black Mountain antenna farm, 13.6-mi. SE of Las Vegas.

**Note:** Latitude and longitude coordinates shown are based on the North American Datum of 1927 (NAD 27) as currently required by the Mass Media Bureau of the FCC.

**Ownership:** Clark County School District.

**Began Operation:** March 27, 2002. Began analog operations: March 25, 1968. Ceased analog operations: June 12, 2009.

### Personnel:

**Thomas A. Axtell**, General Manager.

**Joe Cordova**, Chief Television Engineer.

**Barbara Merman**, Business Manager.

## KNPB Reno Ch. 15

**Licensee:** Channel 5 Public Broadcasting Inc., 1670 N Virginia St, Reno, NV 89503.

**Studio:** 1670 N Virginia St, Reno, NV 89503.

**Mailing Address:** 1670 N. Virginia St, Reno, NV 89503.

**Phone:** 775-784-4555. **Fax:** 775-784-1438.

**Email:** kliff@knpb.org **Web Site:** http://www.knpb.org

**Technical Facilities:** Channel No. 15 (476-482 MHz). Authorized power: 32.3-kw max. visual, aural. Antenna: 490-ft above av. terrain, 177-ft. above ground, 5606-ft. above sea level.

Latitude 39° 35' 02"  
Longitude 119° 47' 55"

**Note:** Latitude and longitude coordinates shown are based on the North American Datum of 1927 (NAD 27) as currently required by the Mass Media Bureau of the FCC.

**Ownership:** Channel 5 Public Broadcasting Inc.

**Began Operation:** September 24, 2003. High Definition. Began analog operations: September 29, 1983. Ceased analog operations: February 17, 2009.

### Personnel:

**Kliff Kuehl**, President & Chief Executive Officer.

**Fred Ihlow**, Vice President, Technology.

**Evelyn Chmura**, Technology & Operations Manager.

**Loree Daniels**, Finance & Administration Director.

**Lee Nicholson**, Business Manager.

**Barbara Harmon**, Programming Coordinator & Traffic Manager.

**Patricia Miller**, Vice President, Programming, Education & Outreach.

**Tony Manfredi**, Vice President, Marketing & Development.

**Dave Santina**, Production Manager.

## New Hampshire

## WENH-TV Durham Ch. 11

**Licensee:** U. of New Hampshire, 268 Mast Rd, Durham, NH 03824-4601.

**Studio:** 268 Mast Rd, Broadcast Center, Durham, NH 03824.

**Mailing Address:** 268 Mast Rd, Durham, NH 03824.

**Phone:** 603-868-1100. **Fax:** 603-868-7552.

**Email:** laustin@nhptv.org; themailbox@nhptv.org **Web Site:** http://www.nhptv.org

**Technical Facilities:** Channel No. 11 (198-204 MHz). Authorized power: 30-kw visual, aural. Antenna: 998-ft above av. terrain, 431-ft. above ground, 1517-ft. above sea level.

Latitude 43° 10' 33"  
Longitude 71° 12' 29"

**Transmitter:** Saddleback Mountain.

**Note:** Latitude and longitude coordinates shown are based on the North American Datum of 1927 (NAD 27) as currently required by the Mass Media Bureau of the FCC.

**Ownership:** U. of New Hampshire.

**Began Operation:** February 17, 2009. Station broadcasting digitally on its analog channel allotment. Began analog operations: July 6, 1959. Ceased analog operations: February 17, 2009.

### Personnel:

**Peter Frid**, President & Chief Executive Officer.

**Brian Shepperd**, Engineering Director.

**Chris Whalen**, Finance Director.

**Hazel Molin**, Programming Director.

**Dennis Malloy**, Development Director.

**Susan Adams**, Education Technical Coordinator.

**Jeff Morris**, Corporate Relations Director.

## WEKW-TV Keene Ch. 49

**Licensee:** U. of New Hampshire, 268 Mast Rd, Durham, NH 03824-4601.

**Studio:** 268 Mast Rd, Durham, NH 03824-4601.

**Mailing Address:** 268 Mast Rd, Durham, NH 03824.

**Phone:** 603-868-1100. **Fax:** 603-868-7552.

**Email:** laustin@nhptv.org; themailbox@nhptv.org **Web Site:** http://www.nhptv.org

**Technical Facilities:** Channel No. 49 (680-686 MHz). Authorized power: 43-kw max. visual, aural. Antenna: 1083-ft above av. terrain, 476-ft. above ground, 1993-ft. above sea level.

Latitude 43° 02' 00"  
Longitude 72° 22' 04"

Holds CP for change to 112-kw max. visual; BPEDT-20080620AAR.

**Note:** Latitude and longitude coordinates shown are based on the North American Datum of 1927 (NAD 27) as currently required by the Mass Media Bureau of the FCC.

**Ownership:** U. of New Hampshire.

**Began Operation:** May 3, 2002. Began analog operations: May 21, 1968. Ceased analog operations: February 17, 2009.

### Personnel:

**Peter Frid**, President & Chief Executive Officer.

**Brian Shepperd**, Engineering Director.

**Chris Whalen**, Finance Director.

**Hazel Molin**, Programming Director.

**Dennis Malloy**, Development Director.

**Susan Adams**, Education Technical Coordinator.

**Jeff Morris**, Corporate Relations Director.

## WLED-TV Littleton Ch. 48

**Licensee:** U. of New Hampshire, 268 Mast Rd, Durham, NH 03824-4601.

**Studio:** 268 Mast Rd, Durham, NH 03824-4601.

**Mailing Address:** 268 Mast Rd, Durham, NH 03824.

**Phone:** 603-868-1100. **Fax:** 603-868-7552.

**Email:** themailbox@nhptv.org **Web Site:** http://www.nhptv.org

**Technical Facilities:** Channel No. 48 (674-680 MHz). Authorized power: 45-kw max. visual, aural. Antenna: 1273-ft above av. terrain, 420-ft. above ground, 2441-ft. above sea level.

Latitude 44° 21' 10"  
Longitude 71° 44' 15"

Holds CP for change to 108-kw max. visual, 1282-ft above av. terrain, 422-ft. above ground, 2442-ft. above sea level; BPEDT-20080620AAJ.

**Note:** Latitude and longitude coordinates shown are based on the North American Datum of 1927 (NAD 27) as currently required by the Mass Media Bureau of the FCC.

**Ownership:** U. of New Hampshire.

**Began Operation:** February 17, 2009. Began analog operations: February 8, 1968. Ceased analog operations: February 17, 2009.

### Personnel:

**Peter Frid**, President & Chief Executive Officer.

**Brian Shepperd**, Engineering Director.

**Chris Whalen**, Finance Director.

Hazel Molin, Program Director.  
 Dennis Malloy, Development Director.  
 Jeff Morris, Corporate Relations Director.  
 Susan Adams, Education Technical Coordinator.

## New Jersey

### WNJS Camden Ch. 22

**Licensee:** New Jersey Public Broadcasting Authority, PO Box 777, Trenton, NJ 08625-0777.

**Studio:** 25 S Stockton St, Trenton, NJ 08608.

**Mailing Address:** PO Box 777, Trenton, NJ 08625-0777.

**Phones:** 609-777-5000; 973-643-3630. **Fax:** 609-633-2912.

**Email:** jruscio@njn.org **Web Site:** http://www.njn.net/television

**Technical Facilities:** Channel No. 22 (518-524 MHz). Authorized power: 197-kw max. visual, aural. Antenna: 866-ft above av. terrain, 853-ft. above ground, 965-ft. above sea level.

Latitude	39°	43'	41"
Longitude	24°	50'	39"

Holds CP for change to 566-kw max. visual, 869-ft above av. terrain, 853-ft. above ground, 965-ft. above sea level; BPEDT-20080620ALH.

**Note:** Latitude and longitude coordinates shown are based on the North American Datum of 1927 (NAD 27) as currently required by the Mass Media Bureau of the FCC.

**Ownership:** New Jersey Public Broadcasting Authority.

**Began Operation:** June 11, 2007. Began analog operations: October 23, 1972. Ceased analog operations: June 12, 2009.

**Personnel:**

**Elizabeth G. Christopherson**, Executive Director & Chief Executive Officer.

**Robert Prindible**, Deputy Executive Director, Finance & Administration.

**William Jobs**, News & Public Affairs Director.

**Bill Schnorbus**, Engineering Director.

**Andre Butts**, Program Director.

**Jo Anne Ruscio**, Marketing & Communications Director.

**Gerry O'Connor**, Senior Vice President, Development.

**Janice Selinger**, Deputy Executive Director, Production.

**Freddie Chisholm**, Membership Director.

**Stephen Priolo**, Underwriter, NJN Foundation.

**Ellen Mushinski**, Education Initiatives Director.

### WNJN Montclair Ch. 51

**Licensee:** New Jersey Public Broadcasting Authority, PO Box 777, Trenton, NJ 08625-0777.

**Studio:** 25 S Stockton St, Trenton, NJ 08608.

**Mailing Address:** PO Box 777, Trenton, NJ 08625-0777.

**Phones:** 609-777-5000; 973-643-3630. **Fax:** 609-633-2912.

**Email:** jruscio@njn.org **Web Site:** http://www.njn.net/television

**Technical Facilities:** Channel No. 51 (692-698 MHz). Authorized power: 200-kw max. visual, aural. Antenna: 764-ft above av. terrain, 591-ft. above ground, 984-ft. above sea level.

Latitude	40°	51'	53"
Longitude	74°	12'	03"

Holds CP for change to 443-kw max. visual, 778-ft above av. terrain, 591-ft. above ground, 984-ft. above sea level; BPEDT-20080620ALF.

**Note:** Latitude and longitude coordinates shown are based on the North American Datum of 1927 (NAD 27) as currently required by the Mass Media Bureau of the FCC.

**Ownership:** New Jersey Public Broadcasting Authority.

**Began Operation:** October 1, 2001. Standard and High Definition. Began analog operations: June 2, 1973. Ceased analog operations: June 12, 2009.

**Personnel:**

**Elizabeth Christopherson**, Executive Director & Chief Executive Officer.

**Robert Prindible**, Deputy Executive Director, Finance & Administration.

**William Jobs**, News & Public Affairs Director.

**Bill Schnorbus**, Engineering Director.

**Andre Butts**, Program Director.

**Jo Anne Ruscio**, Marketing & Communications Director.

**Gerry O'Connor**, Senior Vice President, Development.

**Janice Selinger**, Deputy Executive Director, Production.

**Stephen Priolo**, Underwriter, NJN Foundation.

**Ellen Mushinski**, Education Initiatives Director.

**Freddie Chisholm**, Membership Director.

### WNJB New Brunswick Ch. 8

**Grantee:** New Jersey Public Broadcasting Authority, PO Box 777, Trenton, NJ 08625-0777.

**Studio:** 25 S Stockton St, Trenton, NJ 08608.

**Mailing Address:** PO Box 777, Trenton, NJ 08625-0777.

**Phones:** 609-777-5000; 973-648-3630. **Fax:** 609-633-2912.

**Email:** jruscio@njn.org **Web Site:** http://www.njn.net/television

**Technical Facilities:** Channel No. 8 (180-186 MHz). Authorized power: 17.9-kw visual, aural. Antenna: 705-ft above av. terrain, 374-ft. above ground, 922-ft. above sea level.

Latitude	40°	37'	17"
Longitude	74°	30'	15"

Requests modification of CP for change to 21.72-kw visual, 715-ft above av. terrain, 374-ft. above ground, 922-ft. above sea level; BMPEDT-20100107ACX.

**Note:** Latitude and longitude coordinates shown are based on the North American Datum of 1927 (NAD 27) as currently required by the Mass Media Bureau of the FCC.

**Ownership:** New Jersey Public Broadcasting Authority.

**Began Operation:** April 30, 2003. Began analog operations: June 2, 1973. Ceased analog operations: June 12, 2009.

**Personnel:**

**Elizabeth Christopherson**, Executive Director & Chief Executive Officer.

**Robert Prindible**, Deputy Executive Director, Finance and Administration.

**William Jobs**, News & Public Affairs Director.

**William Schnorbus**, Engineering Director.

**Andre Butts**, Program Director.

**Jo Anne Ruscio**, Marketing & Communications Director.

**Gerry O'Connor**, Senior Vice President, Development.

**Janice Selinger**, Deputy Executive Director of Production.

**Freddie Chisholm**, Membership Director.

**Stephen Priolo**, Underwriter, NJN Foundation.

**Ellen Mushinski**, Education Initiatives Director.

### WNET Newark Ch. 13

**Licensee:** WNET.ORG, 450 W 33rd St, 6th Fl, Attn: Vice President & Secretary, New York, NY 10001-2605.

**Studio:** 450 W 33rd St, New York, NY 10001.

**Mailing Address:** 450 W. 33rd St, 6th Fl, New York, NY 10001-2605.

**Phones:** 212-560-1313; 973-643-3315. **Fax:** 212-560-1314.

**Email:** nathan@wnet.org **Web Site:** http://www.thirteen.org

**Technical Facilities:** Channel No. 13 (210-216 MHz). Authorized power: 9.3-kw visual, aural. Antenna: 1329-ft above av. terrain, 1322-ft. above ground, 1373-ft. above sea level.

Latitude	40°	44'	54"
Longitude	73°	59'	10"

Requests modification of CP for change to 4-kw visual, 1663-ft above av. terrain, 1686-ft. above ground, 1700-ft. above sea level lat. 40° 42' 46", long. 74° 0' 49"; BMPEDT-20090709AGX.

**Note:** Latitude and longitude coordinates shown are based on the North American Datum of 1927 (NAD 27) as currently required by the Mass Media Bureau of the FCC.

**Ownership:** WNET.ORG.

**Began Operation:** July 11, 2001. Station broadcasting digitally on its analog channel allotment. Began analog operations: September 16, 1962. Ceased analog operations: June 12, 2009.

**Personnel:**

**Neal Shapiro**, President & Chief Operating Officer.

**Robert Clauser**, Vice President, Chief Financial Officer & Treasurer.

**Stephen Segaller**, Vice President, Content.

**Ronald Thorpe**, Vice President & Education Director.

**Barbara Bantivoglio**, Vice President, Institutional Advancement.

**Roslyn Davis**, Vice President, Media & Broadcast Operations.

**Frank Graybill**, Chief Engineer.

**Catherine Schultheis**, Marketing Director & Traffic Manager.

### WNJT Trenton Ch. 43

**Licensee:** New Jersey Public Broadcasting Authority, PO Box 777, Trenton, NJ 08625-0777.

**Studios:** 50 Park Pl, Newark, NJ 07102; 25 S Stockton St, Trenton, NJ 08608.

**Mailing Address:** PO Box 777, Trenton, NJ 08625-0777.

**Phones:** 609-777-5000; 973-643-3630. **Fax:** 609-633-2912.

**Email:** jruscio@njn.org **Web Site:** http://www.njn.net/television

**Technical Facilities:** Channel No. 43 (644-650 MHz). Authorized power: 46-kw max. visual, aural. Antenna: 873-ft above av. terrain, 925-ft. above ground, 984-ft. above sea level.

Latitude	40°	16'	58"
Longitude	74°	41'	11"

Holds CP for change to 59.4-kw max. visual; BPEDT-20080620AGH.

**Note:** Latitude and longitude coordinates shown are based on the North American Datum of 1927 (NAD 27) as currently required by the Mass Media Bureau of the FCC.

**Ownership:** New Jersey Public Broadcasting Authority.

**Began Operation:** April 10, 2003. Began analog operations: April 5, 1971. Ceased analog operations: June 12, 2009.

**Personnel:**

**Elizabeth G. Christopherson**, Executive Director & Chief Executive Officer.

**Robert Prindible**, Deputy Executive Director, Finance & Administration.

**Janice Selinger**, Deputy Executive Director of Production.

**William Jobs,** News & Public Affairs Director.

**Bill Schnorbus,** Engineering Director.

**Andre Butts,** Program Director.

**Gerry O'Connor,** Senior Vice President, Development.

**Freddie Chisholm,** Membership Director.

**Stephen Priolo,** Underwriter, NJN Foundation.

**Ellen Mushinski,** Education Initiatives Director.

**Jo Anne Ruscio,** Marketing & Communications Director.

## WFME-TV West Milford Ch. 29

**Licensee:** Family Stations of New Jersey Inc., 4135 Northgate Blvd, Ste One, Sacramento, CA 95834.

**Studio:** 289 Mount Pleasant Ave, West Orange, NJ 07052.

**Mailing Address:** 289 Mt. Pleasant Ave, West Orange, NJ 07052.

**Phone:** 973-736-3600. **Fax:** 973-736-4832.

**Email:** info@wfme.net **Web Site:** http://www.wfme.net

**Technical Facilities:** Channel No. 29 (560-566 MHz). Authorized power: 200-kw max. visual, aural. Antenna: 548-ft above av. terrain, 141-ft. above ground, 761-ft. above sea level.

Latitude	40°	47'	18"
Longitude	74°	15'	19"

**Transmitter:** 289 Mount Pleasant Ave., West Orange.

**Note:** Latitude and longitude coordinates shown are based on the North American Datum of 1927 (NAD 27) as currently required by the Mass Media Bureau of the FCC.

**Ownership:** Family Stations Inc.

**Began Operation:** July 12, 2004. Standard Definition. Began analog operations: March 1, 1996. Ceased analog operations: February 17, 2009.

### Personnel:

**Harold Camping,** President & General Manager.

**Charles H. Menut,** Station Manager & Chief Engineer.

**Jason Frentzos,** Public Affairs Director.

**Studio:** 4501 Montgomery Blvd NE, Albuquerque, NM 87109.

**Mailing Address:** 4501 Montgomery Blvd. NE, Albuquerque, NM 87109.

**Phone:** 505-884-8355. **Fax:** 505-884-8367.

**Email:** howard@kazq32.org **Web Site:** http://www.kazq32.org

**Technical Facilities:** Channel No. 17 (488-494 MHz). Authorized power: 65.6-kw max. visual, aural. Antenna: 4091-ft above av. terrain, 110-ft. above ground, 10717-ft. above sea level.

Latitude	35°	12'	51"
Longitude	106°	27'	01"

**Note:** Latitude and longitude coordinates shown are based on the North American Datum of 1927 (NAD 27) as currently required by the Mass Media Bureau of the FCC.

**Ownership:** Alpha-Omega Broadcasting of Albuquerque Inc.

**Began Operation:** October 11, 2005. Began analog operations: October 12, 1987. Ceased analog operations: June 12, 2009.

### Personnel:

**Brenton Franks,** Vice President, Operations.

**Jeff Helmers,** General Manager.

**Rob Ramseyer,** Chief Engineer.

**Ruth Franks,** Operations Director.

**Leticia Maturino,** Community Affairs Director.

**Howard Holley,** Production Manager.

**Steve Minor,** Traffic Manager.

**David Staley,** Lead Editor.

## KNME-TV Albuquerque Ch. 25

**Licensee:** Regents of the U. of New Mexico & The Board of Education of the City of Albuquerque, 1130 University Blvd NE, Albuquerque, NM 87102.

**Studio:** 1130 University Blvd. NE, Albuquerque, NM 87102.

**Mailing Address:** 1130 University Blvd. NE, Albuquerque, NM 87102.

**Phone:** 505-277-2121. **Fax:** 505-277-2191.

**Email:** dzillich@knme.org **Web Site:** http://www.knme.org

**Technical Facilities:** Channel No. 25 (536-542 MHz). Authorized power: 250-kw max. visual, aural. Antenna: 4222-ft above av. terrain, 219-ft. above ground, 10829-ft. above sea level.

Latitude	35°	12'	49.7"
Longitude	106°	27'	01.3"

**Transmitter:** Sandia Crest Electronics Site, near Albuquerque.

**Note:** Latitude and longitude coordinates shown are based on the North American Datum of 1927 (NAD 27) as currently required by the Mass Media Bureau of the FCC.

**Ownership:** Board of Education of the City of Albuquerque. Regents of the U. of New Mexico.

**Began Operation:** November 1, 2001. High Definition. Began analog operations: May 1, 1958. Ceased analog operations: June 12, 2009.

### Personnel:

**Ted A. Garcia,** General Manager & Chief Executive Officer.

**Jim Gale,** Engineering Director.

**Esther Perea,** Finance & Administration Director.

**Chad Davis,** Program Director.

**Joan Rebecchi,** Advertising & Promotion Manager.

**Bill Pinell,** Marketing Representative.

**Joanne Bachmann,** Associate General Manager.

**Franz Joachim,** Production Manager.

**Heidi Brown,** Membership Services Manager.

**Ed Uman,** Educational Services Manager.

**John Burch,** Membership Services Director.

## KRWG-TV Las Cruces Ch. 23

**Licensee:** Regents of New Mexico State U., PO Box 30001, MSC: TV22, New Mexico State U., Las Cruces, NM 88003.

**Studio:** Milton Hall, Jordan St, PO Box 30001, MSC: TV22, New Mexico State U., Las Cruces, NM 88003.

**Mailing Address:** PO Box 30001, Room 100, Milton Hall, New Mexico State U, Las Cruces, NM 88003-8001.

**Phone:** 505-646-2222. **Fax:** 505-646-1924.

**Email:** gcemy@nmsu.edu **Web Site:** http://www.krwg-tv.org

**Technical Facilities:** Channel No. 23 (524-530 MHz). Authorized power: 200-kw max. visual, aural. Antenna: 673-ft above av. terrain, 171-ft. above ground, 5089-ft. above sea level.

Latitude	32°	17'	33"
Longitude	106°	41'	51"

Holds CP for change to 1000-kw max. visual; BPEDT-20080709AHL.

**Note:** Latitude and longitude coordinates shown are based on the North American Datum of 1927 (NAD 27) as currently required by the Mass Media Bureau of the FCC.

**Ownership:** Regents of New Mexico State U.

**Began Operation:** December 14, 2007. Began analog operations: June 29, 1973. Ceased analog operations: June 12, 2009.

### Personnel:

**Glen Cerny,** University Broadcasting Director.

**William Saggerson,** Chief Engineer.

**David Holly,** Underwriting Director.

**Anthony Casaus,** Development Director.

**J. D. Jarvis,** Production Manager.

**April Bond,** Marketing Director.

**Heidi Seelbach,** Program Director.

## KENW Portales Ch. 32

**Licensee:** Regents of Eastern New Mexico U., 52 Broadcast Center, Portales, NM 88130-9989.

**Studio:** 52 Broadcast Center, 1450 S Ave N, Portales, NM 88130.

**Mailing Address:** 52 Broadcast Center, Portales, NM 88130-9989.

**Phone:** 575-562-2112. **Fax:** 575-562-2590.

**Email:** duane.ryan@enmu.edu **Web Site:** http://www.kenw.org

**Technical Facilities:** Channel No. 32 (578-584 MHz). Authorized power: 82.6-kw max. visual, aural. Antenna: 624-ft above av. terrain, 707-ft. above ground, 4065-ft. above sea level.

Latitude	34°	15'	08.1"
Longitude	130°	14'	20.6"

**Note:** Latitude and longitude coordinates shown are based on the North American Datum of 1927 (NAD 27) as currently required by the Mass Media Bureau of the FCC.

**Ownership:** Eastern New Mexico U. Board of Regents.

**Began Operation:** February 19, 2003. Began analog operations: September 1, 1974. Ceased analog operations February 17, 2009.

### Personnel:

**Duane W. Ryan,** Broadcasting Director.

**Orlando Ortega,** Operations Director.

**John Kirby,** News Director.

**Jeff Burmeister,** Broadcast Engineering Director.

**Terri Doerr,** Business Manager.

**Sheryl Borden,** Development Officer.

**Linda Stefanovic,** Program Director.

**Rena Garrett,** Development & Promotion Director.

**Don Criss,** Community Relations & Production Director.

## KNMD-TV Santa Fe Ch. 9

**Licensee:** Regents of the U. of New Mexico & Board of Education of the City of Albuquerque, 1130 University Blvd NE, Albuquerque, NM 87102.

**Studio:** 1130 University Blvd. NE, Albuquerque, NM 87102.

**Mailing Address:** 1130 University Blvd. NE, Albuquerque, NM 87102.

**Phone:** 505-277-2121. **Fax:** 505-277-2191.

**Email:** dzillich@knme.org **Web Site:** http://www.knme.org

**Technical Facilities:** Channel No. 9 (186-192 MHz). Authorized power: 0.2-kw visual, aural. Antenna: 4071-ft above av. terrain, 46-ft. above ground, 10686-ft. above sea level.

Latitude	35°	12'	45"
Longitude	106°	26'	58"

## New Mexico

### KAZQ Albuquerque Ch. 17

**Licensee:** Alpha-Omega Broadcasting of Albuquerque Inc., 4501 Montgomery Blvd. NE, Albuquerque, NM 87109.

Holds CP for change to channel number 8, 5.14-kw visual, 4180-ft above av. terrain, 157-ft. above ground, 10790-ft. above sea level lat. 35° 12' 44", long. 106° 26' 57"; BPEDT-20090827ACA.

**Note:** Latitude and longitude coordinates shown are based on the North American Datum of 1927 (NAD 27) as currently required by the Mass Media Bureau of the FCC.

**Ownership:** Board of Education of the City of Albuquerque. Regents of the U. of New Mexico.

**Began Operation:** September 13, 2004. Station went directly to digital broadcast on its original analog allotment.

**Personnel:**

**Ted A. Garcia,** Chief Executive Officer & General Manager.

**Jim Gale,** Engineering Director.

**Ester Perea,** Finance & Administration Director.

**Chad Davis,** Program Director.

**Bill Pinell,** Marketing Representative.

**Joan Rebecchi,** Advertising & Promotion Manager.

**Joanne Bachmann,** Associate General Manager.

**Franz Joachim,** Production Manager.

**Heidi Brown,** Membership Services Director.

**John Burch,** Membership Services Manager.

**Ed Uman,** Education Services Manager.

**Began Operation:** May 25, 2005. Began analog operations: May 12, 1968. Ceased analog operations: June 12, 2009.

**Personnel:**

**Brian Sickora,** President & Chief Executive Officer.

**Naomi Rupright,** Business Office Manager.

**Michael Pufky,** Chief Engineer.

**Stacey Mosteller,** Programming Director.

**Nancy Christensen,** Operations Director.

**Bill Jaker,** Senior Program Producer.

**WNED-TV  
Buffalo  
Ch. 43**

**Licensee:** Western New York Public Broadcasting Assn., PO Box 1263, Buffalo, NY 14240-1263.

**Studio:** 140 Lower Terrace, Buffalo, NY 14202.

**Mailing Address:** PO Box 1263, Buffalo, NY 14240-1263.

**Phone:** 716-845-7000. **Fax:** 716-845-7036.

**Email:** viewerservices@wned.org **Web Site:** http://www.wned.org

**Technical Facilities:** Channel No. 43 (644-650 MHz). Authorized power: 156-kw max. visual, aural. Antenna: 1076-ft above av. terrain, 1086-ft. above ground, 1663-ft. above sea level.

Latitude 43° 01' 48"  
Longitude 78° 55' 15"

**Note:** Latitude and longitude coordinates shown are based on the North American Datum of 1927 (NAD 27) as currently required by the Mass Media Bureau of the FCC.

**Ownership:** Western New York Public Broadcasting Association.

**Began Operation:** August 12, 2003. Began analog operations: March 30, 1959. Ceased analog operations: June 12, 2009.

**Personnel:**

**Donald K. Boswell,** President & Chief Executive Officer.

**Richard Daly,** Senior Vice President, Broadcasting.

**Jim DiMino,** National Sales Manager.

**Jim Ranney,** News Director.

**Joe Puma,** Vice President, Engineering & Technology.

**Michael G. Sutton,** Vice President, Chief Financial Officer.

**Nancy Hammond,** Controller.

**John Grant,** Chief Program Officer.

**Sylvia Bennett,** Vice President, Development.

**Ron Santora,** Vice President, Broadcasting & Station Manager.

**Darwin McPherson,** Corporate Communications Director.

**Bree Bishop,** Membership Director.

**WSKA  
Corning  
Ch. 30**

**Licensee:** WSKG Public Telecommunications Council, PO Box 3000, Binghamton, NY 13902-3000.

**Studio:** 601 Gates Rd, Vestal, NY 13850.

**Mailing Address:** PO Box 3000, Binghamton, NY 13902-3000.

**Phone:** 607-729-0100. **Fax:** 607-729-7328.

**Email:** mail@wskg.org **Web Site:** http://www.wskg.org

**Technical Facilities:** Channel No. 30 (566-572 MHz). Authorized power: 25-kw max. visual, aural. Antenna: 1096-ft above av. terrain, 774-ft. above ground, 2454-ft. above sea level.

Latitude 42° 08' 29.7"  
Longitude 77° 04' 39.1"

**Note:** Latitude and longitude coordinates shown are based on the North American Datum of 1927 (NAD 27) as currently required by the Mass Media Bureau of the FCC.

**Ownership:** WSKG Public Telecommunications Council.

**Began Operation:** August 1, 2006. Station went directly to digital broadcast on its analog allotment.

**Personnel:**

**Brian Sickora,** President & Chief Executive Officer.

**Nancy Christensen,** Operations Director.

**Michael Pufky,** Chief Engineer.

**Naomi Rupright,** Business Manager.

**Stacey Mosteller,** Program Director.

**Bill Jaker,** Senior Program Producer.

**Note:** Latitude and longitude coordinates shown are based on the North American Datum of 1927 (NAD 27) as currently required by the Mass Media Bureau of the FCC.

**Ownership:** WNET.ORG.

**Began Operation:** October 7, 2003. Station broadcasting digitally on its analog channel allotment. Began analog operations: January 14, 1969. Sale to present owner by Long Island Educational Television Council approved by FCC October 16, 2002. Ceased analog operations: June 12, 2009.

**Personnel:**

**Terrel Cass,** President & General Manager.

**Tom D'Agostino,** Engineering Director.

**Virin Batra,** Finance Director.

**Joseph Campbell,** Program Director.

**Roy Hammond,** Production Projects Director.

**WNYE-TV  
New York  
Ch. 24**

**Licensee:** New York City Department of Information Technology & Telecommunications, 75 Park Place, 9th Fl, New York, NY 10007.

**Studio:** 112 Tillary St, Brooklyn, NY 11201.

**Mailing Address:** 112 Tillary St, Brooklyn, NY 11201.

**Phone:** 212-669-7400. **Fax:** 212-669-8448.

**Web Site:** http://www.nyc.gov/tv

**Technical Facilities:** Channel No. 24 (530-536 MHz). Authorized power: 151-kw max. visual, aural. Antenna: 1016-ft above av. terrain, 1014-ft. above ground, 1064-ft. above sea level.

Latitude 40° 45' 22"  
Longitude 73° 59' 12"

**Note:** Latitude and longitude coordinates shown are based on the North American Datum of 1927 (NAD 27) as currently required by the Mass Media Bureau of the FCC.

**Ownership:** Board of Education of the City of New York.

**Began Operation:** April 23, 2002. Began analog operations: April 3, 1967. Ceased analog operations: June 12, 2009.

**Personnel:**

**Arick Wiersom,** General Manager.

**Terence M. O'Driscoll,** Facilities & Planning Director.

**Chang Kim,** Chief Engineer.

**Trevor Scotland,** Business Development Director.

**WNPI-DT  
Norwood  
Ch. 23**

**Licensee:** St. Lawrence Valley Educational TV Council Inc., 1056 Arsenal St, Watertown, NY 13601.

**Studio:** 1056 Arsenal St, Watertown, NY 13601.

**New York**

**WSKG-TV  
Binghamton  
Ch. 42**

**Licensee:** WSKG Public Telecommunications Council, PO Box 3000, Binghamton, NY 13902.

**Studio:** 601 Gates Rd, Vestal, NY 13850.

**Mailing Address:** PO Box 3000, Binghamton, NY 13902-3000.

**Phone:** 607-729-0100. **Fax:** 607-729-7328.

**Email:** mail@wskg.org **Web Site:** http://www.wskg.org

**Technical Facilities:** Channel No. 42 (638-644 MHz). Authorized power: 50-kw max. visual, aural. Antenna: 1339-ft above av. terrain, 925-ft. above ground, 2635-ft. above sea level.

Latitude 42° 03' 40"  
Longitude 75° 56' 45"

**Note:** Latitude and longitude coordinates shown are based on the North American Datum of 1927 (NAD 27) as currently required by the Mass Media Bureau of the FCC.

**Ownership:** WSKG Public Telecommunications Council.

**WLIW  
Garden City  
Ch. 21**

**Licensee:** WNET.ORG, 450 W 33rd St, 6th Fl, Attn: Vice President & Secretary, New York, NY 10001-2605.

**Studio:** Channel 21 Dr, Plainview, NY 11803.

**Mailing Address:** PO Box 21, Plainview, NY 11803-0021.

**Phone:** 516-367-2100. **Fax:** 516-692-7629.

**Email:** nathan@wnet.org. **Web Site:** http://www.wliw.org

**Technical Facilities:** Channel No. 21 (512-518 MHz). Authorized power: 89.9-kw max. visual, aural. Antenna: 364-ft above av. terrain, 254-ft. above ground, 489-ft. above sea level.

Latitude 40° 47' 19"  
Longitude 73° 27' 09"

Requests modification of CP for change to 251-kw max. visual, 403-ft above av. terrain, 294-ft. above ground, 530-ft. above sea level; BMPEDT-20080620AID.

**Transmitter:** Channel 21 Dr., Plainview.

**Mailing Address:** 1056 Arsenal St. Watertown, NY 13601.

**Phone:** 315-782-3142. **Fax:** 315-782-2491.

**Email:** thanley@wpbstv.org **Web Site:** http://www.wpbstv.org

**Technical Facilities:** Channel No. 23 (524-530 MHz). Authorized power: 40-kw max. visual, aural. Antenna: 793-ft above av. terrain, 724-ft. above ground, 1957-ft. above sea level.

Latitude	44°	29'	29"
Longitude	74°	51'	27"

Requests CP for change to 60.5-kw max. visual, 794-ft above av. terrain, 725-ft. above ground, 1959-ft. above sea level; BPEDT-20080619ABH.

**Note:** Latitude and longitude coordinates shown are based on the North American Datum of 1927 (NAD 27) as currently required by the Mass Media Bureau of the FCC.

**Ownership:** St. Lawrence Valley ETV Council.

**Began Operation:** July 15, 2005. Began analog operations: September 5, 1971. Ceased analog operations: June 12, 2009.

**Personnel:**

**Thomas F. Hanley**, President & General Manager.

**Leslie O'Hara**, Sales Manager.

**Gary Talkiewicz**, Technology Director & Chief Engineer.

**Lynn Brown**, Programming & Development Director.

**Joline Furgison**, Program Manager.

**Tracy Duflo**, Production Director.

**Cari Knight**, Educational Services Manager.

**Beth Russell**, Staff Accountant.

**Julie Weston**, Events Manager.

**William Tinsley**, Website Development.

**Lucia Bliss**, Major & Planned Giving Manager.

**Teresa Rolfe**, Volunteer Coordinator.

## WCPE-TV Plattsburgh Ch. 38

**Licensee:** Mountain Lake Public Telecommunications Council, 1 Sesame St, Plattsburgh, NY 12901.

**Studio:** One Sesame St, Plattsburgh, NY 12901.

**Mailing Address:** One Sesame St, Plattsburgh, NY 12901.

**Phone:** 518-563-9770. **Fax:** 518-561-1928.

**Email:** mpbs@mountainlake.org **Web Site:** http://www.mountainlake.org

**Technical Facilities:** Channel No. 38 (614-620 MHz). Authorized power: 55-kw max. visual, aural. Antenna: 2418-ft above av. terrain, 410-ft. above ground, 4062-ft. above sea level.

Latitude	44°	41'	43"
Longitude	73°	53'	00"

Requests CP for change to 200-kw max. visual; BPEDT-20080617ABV.

**Note:** Latitude and longitude coordinates shown are based on the North American Datum of 1927 (NAD 27) as currently required by the Mass Media Bureau of the FCC.

**Satellite Earth Stations:** Thales; DH Satellite, 5-meter C-band; Vertex, 6.1-meter; Bitlink, Teryon 7500, Standard MT850, DSR 4000 receivers.

**Ownership:** Mountain Lake Public Telecommunications Council.

**Began Operation:** February 1, 2004. Began analog operations: March 6, 1977. FCC granted station Special Temporary Authority to remain silent after station was forced off-air April 2007 following the collapse of its transmitter tower. Station resumed operations October 18, 2007. Ceased analog operations: February 17, 2009.

**Personnel:**

**Alice Recore**, President & Chief Executive Officer.

**Charles Zarbo**, Engineering Director.

**William T. Rogers**, Chief Engineer.

**Sharlene F. Petro-Durgan**, Business Manager.

**Colin A Powers**, Production & Programming Director.

**Zachary Kowalczyk**, Traffic Coordinator.

**Jane Owens**, Outreach & Education Director.

## WXXI-TV Rochester Ch. 16

**Licensee:** WXXI Public Broadcasting Council, PO Box 30021, 280 State St, Rochester, NY 14603.

**Studio:** 280 State St, Rochester, NY 14603.

**Mailing Address:** PO Box 30021, Rochester, NY 14603-3021.

**Phone:** 585-325-7500. **Fax:** 585-258-0335.

**Email:** wxxi@wxxi.org **Web Site:** http://www.wxxi.org

**Technical Facilities:** Channel No. 16 (482-488 MHz). Authorized power: 180-kw max. visual, aural. Antenna: 427-ft above av. terrain, 239-ft. above ground, 912-ft. above sea level.

Latitude	43°	08'	07"
Longitude	77°	35'	03"

**Transmitter:** Pinnacle Hill, Brighton.

**Note:** Latitude and longitude coordinates shown are based on the North American Datum of 1927 (NAD 27) as currently required by the Mass Media Bureau of the FCC.

**Satellite Earth Stations:** Harris; Comtech, 3.8-meter Ku-band; Andrew, 10-meter C-band; Standard Communications, General Instrument DVB receivers.

**Ownership:** WXXI Public Broadcasting Council.

**Began Operation:** November 4, 2004. Began analog operations: September 6, 1966. Ceased analog operations: June 12, 2009.

**Personnel:**

**Norm Silverstein**, President & Chief Executive Officer.

**Susan Rogers**, Executive Vice President.

**Eric Fundin**, Operations Director.

**Elissa Orlando**, Vice President, Television.

**Kent Hatfield**, Vice President, Technology & Operations.

**Robert Owens**, TV Program Director.

**John Overlan**, Executive Director, Broadcast Productions.

**Jon Hallniak**, Creative Director.

**Fran Lipani**, Human Resources Director.

## WMHT Schenectady Ch. 34

**Licensee:** WMHT Educational Telecommunications, PO Box 17, Schenectady, NY 12301-0017.

**Studio:** 4 Global View, Troy, NY 12180.

**Mailing Address:** 4 Global View, Troy, NY 12180.

**Phones:** 518-880-3400; 800-477-9648. **Fax:** 518-880-3409.

**Email:** email@wmht.org **Web Site:** http://www.wmht.org

**Technical Facilities:** Channel No. 34 (590-596 MHz). Authorized power: 325-kw max. visual, aural. Antenna: 1398-ft above av. terrain, 456-ft. above ground, 2237-ft. above sea level.

Latitude	42°	37'	31"
Longitude	74°	00'	38"

**Note:** Latitude and longitude coordinates shown are based on the North American Datum of 1927 (NAD 27) as currently required by the Mass Media Bureau of the FCC.

**Ownership:** WMHT Educational Telecommunications.

**Began Operation:** January 8, 2004. Began analog operations: March 26, 1962. Ceased analog operations: June 12, 2009.

**Personnel:**

**Robert Altman**, President & General Manager.

**Paul Hoagland**, Senior Vice President & Station Manager.

**David Nicosia**, Engineering Operations Manager.

**Julie Raskin**, Finance & Accounting Director.

**Mary Anne Potter**, Vice President, Television & Programming Manager.

**Scott Sauer**, Senior Vice President, Development.

**Jayne Robinson**, Traffic Coordinator.

**Jackie McGinnis**, Communications Director.

**Katherine Jetter**, Vice President, Educational Services.

## WCNY-TV Syracuse Ch. 25

**Licensee:** Public Broadcasting Council of Central New York Inc., PO Box 2400, 506 Old Liverpool Rd, Syracuse, NY 13220-2400.

**Studio:** 506 Old Liverpool Rd, Liverpool, NY 13088.

**Mailing Address:** PO Box 2400, Syracuse, NY 13220-2400.

**Phone:** 315-453-2424. **Fax:** 315-451-8824.

**Email:** wcnynonline@wcnyn.org **Web Site:** http://www.wcnyn.org

**Technical Facilities:** Channel No. 25 (536-542 MHz). Authorized power: 97-kw max. visual, aural. Antenna: 1289-ft above av. terrain, 843-ft. above ground, 2260-ft. above sea level.

Latitude	42°	56'	44"
Longitude	76°	07'	07"

**Note:** Latitude and longitude coordinates shown are based on the North American Datum of 1927 (NAD 27) as currently required by the Mass Media Bureau of the FCC.

**Satellite Earth Stations:** Thales; Vertex, 6.1-meter Ku-band; Andrew, 11-meter C-band; Collins receivers.

**Ownership:** The Public Broadcasting Council of Central New York Inc.

**Began Operation:** April 10, 2003. Began analog operations: December 20, 1965. Ceased analog operations: June 12, 2009.

**Personnel:**

**Robert J. Daino**, President & Chief Executive Officer.

**Brian Damm**, Corporate Communications Director.

**Larry Goodnight**, Vice President, Sales & Business Development.

**John Duffy**, Vice President, Technology & Operations.

**Dale Wagner**, Programming Services Director.

**Janeen Bonner**, Human Resources Director.

**Renee DeVestey**, Volunteer Services Director.

## WPBS-DT Watertown Ch. 41

**Licensee:** St. Lawrence Valley Educational TV Council Inc., 1056 Arsenal St, Watertown, NY 13601.

**Studio:** 1056 Arsenal St, Watertown, NY 13601.

**WPBS-TV/WNPI-TV:** 9 Antares Dr, Ottawa, ON, K2E7V5.

**Mailing Address:** 1056 Arsenal St, Watertown, NY 13601.

**Phones:** 315-782-3142; 613-226-2660. **Fax:** 315-782-2491.

**Email:** thanley@wpbstv.org **Web Site:** http://www.wpbstv.org

**Technical Facilities:** Channel No. 41 (632-638 MHz). Authorized power: 40-kw max. visual, aural. Antenna: 1214-ft above av. terrain, 914-ft. above ground, 2476-ft. above sea level.

Latitude	43°	51'	46"
Longitude	75°	43'	39"

Holds CP for change to 59-kw max. visual, 1212-ft above av. terrain, 914-ft. above ground, 2477-ft. above sea level; BPEDT-20080619ABP.

**Note:** Latitude and longitude coordinates shown are based on the North American Datum of 1927 (NAD 27) as currently required by the Mass Media Bureau of the FCC.

**Ownership:** St. Lawrence Valley ETV Council.

**Began Operation:** August 11, 2005. Began analog operations: August 9, 1971. Ceased analog operations: June 12, 2009.

**Personnel:**

Thomas F. Hanley, President & General Manager.

Lynn Brown, Programming & Development Director.

Tracy Duffo, Production Manager.

Joline Furgison, Program Manager.

Beth Russell, Staff Accountant.

Gary Talkiewicz, Chief Engineer & Technology Director.

Leslie O'Hara, Sales Director.

Cari Knight, Educational Services Manager.

Julie Weston, Events Manager.

William Tinsley, Website Development.

Teresa Rolfe, Volunteer Coordinator.

Lucia Bliss, Major & Planned Giving Manager.

**Personnel:**

Tom Howe, Director & General Manager.

Carl Davis, Engineering Director & Assistant General Manager.

Diane Lucas, Program Director.

James A. McGurk, Promotions Manager.

Delores James, Assistant General Manager & Development Director.

Bobby Royster, Local Productions Director.

Dennis Dowdy, Traffic Manager.

Kirk Scharfenberg, Human Resources Director.

Steven Volstad, Communications Director.

Kathy Dobbins, Grants Director.

**Technical Facilities:** Channel No. 59 (740-746 MHz). Authorized power: 893.2-kw max. visual, aural. Antenna: 1470-ft above av. terrain, 1204-ft. above ground, 1946-ft. above sea level.

Latitude 35° 51' 59"  
Longitude 79° 10' 00"

Holds CP for change to channel number 25, 1000-kw max. visual, 1522-ft above av. terrain, 1257-ft. above ground, 1998-ft. above sea level; BMPEDT-20080617AAK.

**Note:** Latitude and longitude coordinates shown are based on the North American Datum of 1927 (NAD 27) as currently required by the Mass Media Bureau of the FCC.

**Ownership:** U. of North Carolina.

**Began Operation:** December 12, 2001. Standard Definition. Began analog operations: January 8, 1955. Ceased analog operations: June 12, 2009.

**Personnel:**

Tom Howe, Director & General Manager.

Carl Davis, Engineering Director & Assistant General Manager.

Diane Lucas, Programming Director.

James A. McGurk, Promotions Manager.

Delores James, Assistant General Manager & Development Director.

Bobby Royster, Local Productions Director.

Dennis Dowdy, Traffic Manager.

Kirk Scharfenberg, Human Resources Director.

Steven Volstad, Communications Director.

Kathy Dobbins, Grants Director.

**Began Operation:** April 1, 2002. Standard Definition. Began analog operations: August 27, 1965. Ceased analog operations: February 17, 2009.

**Personnel:**

Elsie B. Garner, President & Chief Executive Officer.

Taujauna Howard, Chief Financial Officer.

Tom Green, Chief Engineer.

Eric Davis, Production Director.

Regina Berry, Program & Traffic Operations Manager.

Chad Scott, Chief Development Officer.

Michelle Lewis, Information Technology Manager.

Beverly Dorn-Steele, Educational & Outreach Services Director.

**WUNW-DT  
Canton  
Ch. 27**

**Grantee:** U. of North Carolina, PO Box 14900, Research Triangle Park, NC 27709-4900.

**Studio:** 10 TW Alexander Dr, Research Triangle Park, NC 27709.

**Mailing Address:** PO Box 14900, Research Triangle Park, NC 27709-4900.

**Phone:** 919-549-7000. **Fax:** 919-549-7207.

**Email:** dsmith@uncvtv.org **Web Site:** http://www.uncvtv.org

**Technical Facilities:** Channel No. 27 (548-554 MHz). Authorized power: 50-kw max. visual, aural. Antenna: 1555-ft above av. terrain, 69-ft. above ground, 4557-ft. above sea level.

Latitude 35° 34' 06"  
Longitude 82° 54' 25"

Requests modification of CP for change to 1650-ft above av. terrain, 180-ft. above ground, 4662-ft. above sea level; BMPEDT-20100826ADA.

**Note:** Latitude and longitude coordinates shown are based on the North American Datum of 1927 (NAD 27) as currently required by the Mass Media Bureau of the FCC.

**Ownership:** U. of North Carolina.

**Began Operation:** July 21, 2010. Station broadcasting digitally on its original analog channel allotment.

**WUNC-TV  
Chapel Hill  
Ch. 59**

**Licensee:** U. of North Carolina, PO Box 14900, Research Triangle Park, NC 27709-4900.

**Studio:** 10 TW Alexander Dr, Research Triangle Park, NC 27709.

**Mailing Address:** PO Box 14900, Research Triangle Park, NC 27709-4900.

**Phone:** 919-549-7000. **Fax:** 919-549-7179.

**Email:** viewer@uncvtv.org **Web Site:** http://www.uncvtv.org

**WTVI  
Charlotte  
Ch. 11**

**Licensee:** Charlotte-Mecklenburg Public Broadcasting Authority, 3242 Commonwealth Ave, Charlotte, NC 28205.

**Studio:** 3242 Commonwealth Ave, Charlotte, NC 28205.

**Mailing Address:** 3242 Commonwealth Ave, Charlotte, NC 28205.

**Phone:** 704-372-2442. **Fax:** 704-335-1358.

**Email:** wtvipbs.org **Web Site:** http://www.wtvi.org

**Technical Facilities:** Channel No. 11 (198-204 MHz). Authorized power: 2.2-kw visual, aural. Antenna: 1191-ft above av. terrain, 1142-ft. above ground, 1857-ft. above sea level.

Latitude 35° 17' 14"  
Longitude 80° 41' 45"

Holds CP for change to 2.57-kw visual; BPEDT-20080620ALW.

**Note:** Latitude and longitude coordinates shown are based on the North American Datum of 1927 (NAD 27) as currently required by the Mass Media Bureau of the FCC.

**Multichannel TV Sound:** Stereo and separate audio program.

**Ownership:** Charlotte-Mecklenburg Public Bc-stg. Authority.

**WUNG-TV  
Concord  
Ch. 44**

**Licensee:** U. of North Carolina, PO Box 14900, Research Triangle Park, NC 27709-4900.

**Studio:** 10 TW Alexander Dr, Research Triangle Park, NC 27709.

**Mailing Address:** PO Box 14900, Research Triangle Park, NC 27709-4900.

**Phone:** 919-549-7000. **Fax:** 919-549-7179.

**Email:** viewer@uncvtv.org **Web Site:** http://www.uncvtv.org

**Technical Facilities:** Channel No. 44 (650-656 MHz). Authorized power: 150-kw max. visual, aural. Antenna: 1325-ft above av. terrain, 1322-ft. above ground, 1955-ft. above sea level.

Latitude 35° 21' 30"  
Longitude 80° 36' 37"

Holds CP for change to 160-kw max. visual, 1384-ft above av. terrain, 1381-ft. above ground, 2014-ft. above sea level; BPEDT-20080616ACB.

**Note:** Latitude and longitude coordinates shown are based on the North American Datum of 1927 (NAD 27) as currently required by the Mass Media Bureau of the FCC.

**Ownership:** U. of North Carolina.

**Began Operation:** August 6, 2001. Began analog operations: September 11, 1967. Ceased analog operations: June 12, 2009.

**Personnel:**

Tom Howe, Director & General Manager.

Carl Davis, Engineering Director & Assistant General Manager.

Diane Lucas, Program Director.

James A. McGurk, Promotions Manager.

Delores James, Assistant General Manager & Development Director.

Bobby Royster, Local Productions Director.

Dennis Dowdy, Traffic Manager.

Kirk Scharfenberg, Human Resources Director.

Steven Volstad, Communications Director.

Kathy Dobbins, Grants Director.

**North Carolina**

**WUNF-TV  
Asheville  
Ch. 25**

**Licensee:** U. of North Carolina, PO Box 14900, Research Triangle Park, NC 27709-4900.

**Studio:** 10 TW Alexander Dr, Research Triangle Park, NC 27709.

**Mailing Address:** PO Box 14900, Research Triangle Park, NC 27709-4900.

**Phone:** 919-549-7000. **Fax:** 919-549-7179.

**Email:** viewer@uncvtv.org **Web Site:** http://www.uncvtv.org

**Technical Facilities:** Channel No. 25 (536-542 MHz). Authorized power: 185-kw max. visual, aural. Antenna: 2615-ft above av. terrain, 131-ft. above ground, 5850-ft. above sea level.

Latitude 35° 25' 32"  
Longitude 82° 45' 25"

Holds CP for change to 125-kw max. visual, 2677-ft above av. terrain, 194-ft. above ground, 5912-ft. above sea level; This station has been granted Digital Transmission System (DTS) to ensure full signal coverage., BPEDT-20080619AEH.

**Transmitter:** Approx. 16.7-mi. SW of Asheville.

**Note:** Latitude and longitude coordinates shown are based on the North American Datum of 1927 (NAD 27) as currently required by the Mass Media Bureau of the FCC.

**Ownership:** U. of North Carolina.

**Began Operation:** March 24, 2003. Began analog operations: September 11, 1967. Ceased analog operations: June 12, 2009.

## WUND-TV

### Edenton Ch. 20

**Licensee:** U. of North Carolina, PO Box 14900, Research Triangle Park, NC 27709-4900.

**Studio:** 10 TW Alexander Dr, Research Triangle Park, NC 27709.

**Mailing Address:** PO Box 14900, Research Triangle Park, NC 27709-4900.

**Phone:** 919-549-7000. **Fax:** 919-549-7179.

**Email:** viewer@unctv.org **Web Site:** http://www.unctv.org

**Technical Facilities:** Channel No. 20 (506-512 MHz). Authorized power: 543-kw max. visual, aural. Antenna: 1604-ft above av. terrain, 1604-ft. above ground, 1611-ft. above sea level.

Latitude 35° 54' 00"  
Longitude 76° 20' 45"

**Transmitter:** State Rd. 1117, 5-mi. W of Columbia.

**Note:** Latitude and longitude coordinates shown are based on the North American Datum of 1927 (NAD 27) as currently required by the Mass Media Bureau of the FCC.

**Ownership:** U. of North Carolina.

**Began Operation:** November 12, 2001. Standard Definition. Began analog operations: September 10, 1965. Change of city of license from Columbia to Edenton per FCC Report and Order adopted July 21, 2005. Ceased analog operations: June 12, 2009.

#### Personnel:

**Tom Howe,** Director & General Manager.  
**Carl Davis,** Engineering Director & Assistant General Manager.  
**Diane Lucas,** Programming Director.  
**James A. McGurk,** Promotions Manager.  
**Delores James,** Assistant General Manager & Development Director.  
**Bobby Royster,** Local Productions Director.  
**Dennis Dowdy,** Traffic Manager.  
**Kirk Scharfenberg,** Human Resources Director.  
**Steven Volstad,** Communications Director.  
**Kathy Dobbins,** Grants Director.

## WUNK-TV

### Greenville Ch. 23

**Licensee:** U. of North Carolina, PO Box 14900, Research Triangle Park, NC 27709-4900.

**Studio:** 10 TW Alexander Dr, Research Triangle Park, NC 27709.

**Mailing Address:** PO Box 14900, Research Triangle Park, NC 27709-4900.

**Phone:** 919-549-7000. **Fax:** 919-549-7179.

**Email:** viewer@unctv.org **Web Site:** http://www.unctv.org

**Technical Facilities:** Channel No. 23 (524-530 MHz). Authorized power: 71-kw max. visual, aural. Antenna: 1086-ft above av. terrain, 1247-ft. above ground, 1325-ft. above sea level.

Latitude 35° 33' 10"  
Longitude 77° 36' 06"

Holds CP for change to 1000-kw max. visual, 1152-ft above av. terrain, 1138-ft. above ground, 1217-ft. above sea level; BMPEDT-20090831ACZ.

**Note:** Latitude and longitude coordinates shown are based on the North American Datum of 1927 (NAD 27) as currently required by the Mass Media Bureau of the FCC.

**Ownership:** U. of North Carolina.

**Began Operation:** January 25, 2002. Began analog operations: May 7, 1972. Ceased analog operations: June 12, 2009.

#### Personnel:

**Tom Howe,** Director & General Manager.  
**Carl Davis,** Engineering Director & Assistant General Manager.  
**Diane Lucas,** Program Director.  
**James A. McGurk,** Promotions Manager.  
**Delores James,** Assistant General Manager & Development Director.  
**Bobby Royster,** Local Productions Director.  
**Dennis Dowdy,** Traffic Manager.  
**Kirk Scharfenberg,** Human Resources Director.  
**Steven Volstad,** Communications Director.  
**Kathy Dobbins,** Grants Director.

## WUNM-TV

### Jacksonville Ch. 19

**Licensee:** U. of North Carolina, PO Box 14900, Research Triangle Park, NC 27709-4900.

**Studio:** 10 TW Alexander Dr, Research Triangle Park, NC 27709.

**Mailing Address:** PO Box 14900, Research Triangle Park, NC 27709-4900.

**Phone:** 919-549-7000. **Fax:** 919-549-7179.

**Email:** viewer@unctv.org **Web Site:** http://www.unctv.org

**Technical Facilities:** Channel No. 19 (500-506 MHz). Authorized power: 100-kw max. visual, aural. Antenna: 1841-ft above av. terrain, 1841-ft. above ground, 1886-ft. above sea level.

Latitude 35° 05' 15"  
Longitude 77° 20' 12"

**Note:** Latitude and longitude coordinates shown are based on the North American Datum of 1927 (NAD 27) as currently required by the Mass Media Bureau of the FCC.

**Ownership:** U. of North Carolina.

**Began Operation:** November 5, 2002. Station broadcasting digitally on its analog channel allotment. Began analog operations: November 16, 1982. Ceased analog operations: June 12, 2009.

#### Personnel:

**Tom Howe,** Director & General Manager.  
**Carl Davis,** Engineering Director & Assistant General Manager.  
**Diane Lucas,** Program Director.  
**James A. McGurk,** Promotions Manager.  
**Delores James,** Assistant General Manager & Development Director.

**Bobby Royster,** Local Productions Director.  
**Dennis Dowdy,** Traffic Manager.  
**Kirk Scharfenberg,** Human Resources Director.  
**Steven Volstad,** Communications Director.  
**Kathy Dobbins,** Grants Director.

**Technical Facilities:** Channel No. 31 (572-578 MHz). Authorized power: 18-kw max. visual, aural. Antenna: 1047-ft above av. terrain, 1033-ft. above ground, 1217-ft. above sea level.

Latitude 35° 47' 50"  
Longitude 79° 02' 42"

Holds CP for change to 175-kw max. visual; BMPEDT-20080617AAP.

**Transmitter:** 7-mi. SSE of intersection of State Rtes. 1006 & 1784, 4-mi. WSW of St. Paul.

**Note:** Latitude and longitude coordinates shown are based on the North American Datum of 1927 (NAD 27) as currently required by the Mass Media Bureau of the FCC.

**Ownership:** U. of North Carolina.

**Began Operation:** August 6, 2001. Station broadcasting digitally on its analog channel allotment. Began analog operations: September 23, 1996. Ceased analog operations: June 12, 2009.

#### Personnel:

**Tom Howe,** Director & General Manager.  
**Carl Davis,** Engineering Director & Assistant General Manager.  
**Diane Lucas,** Program Director.  
**James A. McGurk,** Promotions Manager.  
**Delores James,** Assistant General Manager & Development Director.  
**Bobby Royster,** Local Productions Director.  
**Dennis Dowdy,** Traffic Manager.  
**Kirk Scharfenberg,** Human Resources Director.  
**Steven Volstad,** Communications Director.  
**Kathy Dobbins,** Grants Director.

## WUNP-TV

### Roanoke Rapids Ch. 36

**Licensee:** U. of North Carolina, PO Box 14900, Research Triangle Park, NC 27709-4900.

**Studio:** 10 TW Alexander Dr, Research Triangle Park, NC 27709.

**Mailing Address:** PO Box 14900, Research Triangle Park, NC 27709-4900.

**Phone:** 919-549-7000. **Fax:** 919-549-7179.

**Email:** viewer@unctv.org **Web Site:** http://www.unctv.org

**Technical Facilities:** Channel No. 36 (602-608 MHz). Authorized power: 125-kw max. visual, aural. Antenna: 1207-ft above av. terrain, 1135-ft. above ground, 1421-ft. above sea level.

Latitude 36° 17' 27"  
Longitude 77° 50' 11"

**Transmitter:** NC 48, 1.5-mi. NE of NC 561 & NC 48 intersection, Brinkleyville.

**Note:** Latitude and longitude coordinates shown are based on the North American Datum of 1927 (NAD 27) as currently required by the Mass Media Bureau of the FCC.

**Ownership:** U. of North Carolina.

## WUNE-TV

### Linville Ch. 17

**Licensee:** U. of North Carolina, PO Box 14900, Research Triangle Park, NC 27709-4900.

**Studio:** 10 TW Alexander Dr, Research Triangle Park, NC 27709.

**Mailing Address:** PO Box 14900, Research Triangle Park, NC 27709-4900.

**Phone:** 919-549-7000. **Fax:** 919-549-7179.

**Email:** viewer@unctv.org **Web Site:** http://www.unctv.org

**Technical Facilities:** Channel No. 17 (488-494 MHz). Authorized power: 100-kw max. visual, aural. Antenna: 1791-ft above av. terrain, 420-ft. above ground, 5026-ft. above sea level.

Latitude 36° 03' 50"  
Longitude 81° 50' 33"

**Note:** Latitude and longitude coordinates shown are based on the North American Datum of 1927 (NAD 27) as currently required by the Mass Media Bureau of the FCC.

**Ownership:** U. of North Carolina.

**Began Operation:** December 6, 2001. Station broadcasting digitally on its analog channel allotment. Began analog operations: September 11, 1967. Ceased analog operations: June 12, 2009.

#### Personnel:

**Tom Howe,** Director & General Manager.  
**Carl Davis,** Engineering Director & Assistant General Manager.  
**Diane Lucas,** Programming Director.  
**James A. McGurk,** Promotions Manager.  
**Delores James,** Assistant General Manager & Development Director.  
**Bobby Royster,** Local Productions Director.  
**Dennis Dowdy,** Traffic Manager.  
**Kirk Scharfenberg,** Human Resources Director.  
**Steven Volstad,** Communications Director.  
**Kathy Dobbins,** Grants Director.

## WUNU

### Lumberton Ch. 31

**Licensee:** U. of North Carolina, PO Box 14900, Research Triangle Park, NC 27709-4900.

**Studio:** 10 TW Alexander Dr, Research Triangle Park, NC 27709.

**Mailing Address:** PO Box 14900, Research Triangle Park, NC 27709-4900.

**Phone:** 919-549-7000. **Fax:** 919-549-7179.

**Email:** viewer@unctv.org **Web Site:** http://www.unctv.org

**Began Operation:** February 5, 2002. Station broadcasting digitally on its analog channel allotment. Began analog operations: October 16, 1986. Ceased analog operations: June 12, 2009.

**Personnel:**

- Tom Howe**, Director & General Manager.
- Carl Davis**, Engineering Director & Assistant General Manager.
- Diane Lucas**, Program Director.
- James A. McGurk**, Promotions Manager.
- Delores James**, Assistant General Manager & Development Director.
- Bobby Royster**, Local Productions Director.
- Dennis Dowdy**, Traffic Manager.
- Kirk Scharfenberg**, Human Resources Director.
- Steven Volstad**, Communications Director.
- Kathy Dobbins**, Grants Director.

**WUNJ-TV  
Wilmington  
Ch. 29**

**Licensee:** U. of North Carolina, PO Box 14900, Research Triangle Park, NC 27709-4900.

**Studio:** 10 TW Alexander Dr, Research Triangle Park, NC 27709.

**Mailing Address:** PO Box 14900, Research Triangle Park, NC 27709-4900.

**Phone:** 919-549-7000. **Fax:** 919-549-7179.

**Email:** viewer@uncvtv.org **Web Site:** http://www.uncvtv.org

**Technical Facilities:** Channel No. 29 (560-566 MHz). Authorized power: 1000-kw max. visual, aural. Antenna: 974-ft above av. terrain, 988-ft. above ground, 1017-ft. above sea level.

Latitude	34°	19'	16"
Longitude	78°	13'	43"

**Note:** Latitude and longitude coordinates shown are based on the North American Datum of 1927 (NAD 27) as currently required by the Mass Media Bureau of the FCC.

**Ownership:** U. of North Carolina.

**Began Operation:** September 13, 2002. Began analog operations: June 4, 1971. Ceased analog operations: February 17, 2009.

**Personnel:**

- Tom Howe**, Director & General Manager.
- Carl Davis**, Engineering Director & Assistant General Manager.
- Diane Lucas**, Program Director.
- James A. McGurk**, Promotions Manager.
- Delores James**, Assistant General Manager & Development Director.
- Bobby Royster**, Local Productions Director.
- Dennis Dowdy**, Traffic Manager.
- Kirk Scharfenberg**, Human Resources Director.
- Steven Volstad**, Communications Director.
- Kathy Dobbins**, Grants Director.

**WUNL-TV  
Winston-Salem  
Ch. 32**

**Licensee:** U. of North Carolina, PO Box 14900, Research Triangle Park, NC 27709-4900.

**Studio:** 10 TW Alexander Dr, Research Triangle Park, NC 27709.

**Mailing Address:** PO Box 14900, Research Triangle Park, NC 27709-4900.

**Phone:** 919-549-7000. **Fax:** 919-549-7179.

**Email:** viewer@uncvtv.org **Web Site:** http://www.uncvtv.org

**Technical Facilities:** Channel No. 32 (578-584 MHz). Authorized power: 197.5-kw max. visual, aural. Antenna: 1572-ft above av. terrain, 262-ft. above ground, 2624-ft. above sea level.

Latitude	36°	22'	33"
Longitude	80°	22'	18"

Holds CP for change to 575-kw max. visual, 1637-ft above av. terrain, 331-ft. above ground, 2690-ft. above sea level; BMPEDT-20091026ACL.

**Transmitter:** WUNL-TV transmitter site, 20-mi. NNW of Winston-Salem in Gap.

**Note:** Latitude and longitude coordinates shown are based on the North American Datum of 1927 (NAD 27) as currently required by the Mass Media Bureau of the FCC.

**Ownership:** U. of North Carolina.

**Began Operation:** December 8, 2001. Began analog operations: February 22, 1973. Ceased analog operations: June 12, 2009.

**Personnel:**

- Tom Howe**, Director & General Manager.
- Carl Davis**, Engineering Director & Assistant General Manager.
- Diane Lucas**, Program Director.
- James A. McGurk**, Promotions Manager.
- Delores James**, Assistant General Manager & Development Director.
- Bobby Royster**, Local Productions Director.
- Dennis Dowdy**, Traffic Manager.
- Kirk Scharfenberg**, Human Resources Director.
- Steven Volstad**, Communications Director.
- Kathy Dobbins**, Grants Director.

**Technical Facilities:** Channel No. 22 (518-524 MHz). Authorized power: 97.33-kw max. visual, aural. Antenna: 1286-ft above av. terrain, 967-ft. above ground, 3188-ft. above sea level.

Latitude	46°	35'	23"
Longitude	100°	48'	02"

**Transmitter:** 5-mi. E & 2-mi. S of St. Anthony's.

**Note:** Latitude and longitude coordinates shown are based on the North American Datum of 1927 (NAD 27) as currently required by the Mass Media Bureau of the FCC.

**Ownership:** Prairie Public Broadcasting Inc.

**Began Operation:** January 15, 2002. Began analog operations: June 18, 1979. Ceased analog operations: February 17, 2009.

**Personnel:**

- John E. Harris**, President & Chief Executive Officer.
- Cheryl Heller**, Television Operations & Traffic Manager.
- Jack Anderson**, Engineering Director.
- John Gast**, Finance Director.
- Bob Dambach**, Television Director.
- Marie Lucero**, Promotions Director.
- Ann Clark**, Development Director.
- Russell Ford-Dunker**, Corporate Support Manager.
- Morgan Jenkins**, Customer Service Coordinator.
- Bev Pearson**, Education Services.

**KMDE  
Devils Lake  
Ch. 25**

**Licensee:** Prairie Public Broadcasting Inc., PO Box 3240, Fargo, ND 58108-3240.

**Studio:** 207 N 5th St, Fargo, ND 58102.

**Mailing Address:** PO Box 3240, Fargo, ND 58108-3240.

**Phone:** 701-241-6900. **Fax:** 701-239-7650.

**Email:** mlucero@prairiepublic.org **Web Site:** http://www.prairiepublic.org

**Technical Facilities:** Channel No. 25 (536-542 MHz). Authorized power: 134-kw max. visual, aural. Antenna: 802-ft above av. terrain, 729-ft. above ground, 2350-ft. above sea level.

Latitude	48°	03'	47.8"
Longitude	99°	20'	08.7"

**Note:** Latitude and longitude coordinates shown are based on the North American Datum of 1927 (NAD 27) as currently required by the Mass Media Bureau of the FCC.

**Ownership:** Prairie Public Broadcasting Inc.

**Began Operation:** February 1, 2006. Station went directly to digital broadcast; no analog application.

**Personnel:**

- John E. Harris**, President & Chief Executive Officer.
- John Gast**, Finance Director.
- Jack Anderson**, Engineering Director.

**Cheryl Heller**, Television Operations & Traffic Manager.

**Bob Dambach**, Television Director.

**Marie Lucero**, Promotions Director.

**Ann Clark**, Development Director.

**Russell Ford-Dunker**, Corporate Support Manager.

**Morgan Jenkins**, Customer Service Coordinator.

**Bev Pearson**, Education Services.

**KDSE  
Dickinson  
Ch. 9**

**Licensee:** Prairie Public Broadcasting Inc., PO Box 3240, Fargo, ND 58108-3240.

**Studio:** 207 N 5th St, Fargo, ND 58102.

**Mailing Address:** PO Box 3240, Fargo, ND 58108-3240.

**Phone:** 701-241-6900. **Fax:** 701-239-7650.

**Email:** mlucero@prairiepublic.org **Web Site:** http://www.prairiepublic.org

**Technical Facilities:** Channel No. 9 (186-192 MHz). Authorized power: 8.35-kw visual, aural. Antenna: 799-ft above av. terrain, 531-ft. above ground, 3462-ft. above sea level.

Latitude	46°	43'	35"
Longitude	102°	54'	57"

Holds CP for change to 30.3-kw visual, 782-ft above av. terrain, 531-ft. above ground, 3462-ft. above sea level; BMPEDT-20080618AEC.

**Note:** Latitude and longitude coordinates shown are based on the North American Datum of 1927 (NAD 27) as currently required by the Mass Media Bureau of the FCC.

**Ownership:** Prairie Public Broadcasting Inc.

**Began Operation:** October 2, 2009. Station broadcasting digitally on its analog channel allotment. Began analog operations: August 4, 1982. Ceased analog operations: October 2, 2009.

**Personnel:**

- John E. Harris**, President & Chief Executive Officer.
- Cheryl Heller**, Television Operations & Traffic Manager.
- Jack Anderson**, Engineering Director.
- John Gast**, Finance Director.
- Bob Dambach**, Television Director.
- Marie Lucero**, Promotions Director.
- Ann Clark**, Development Director.
- Russell Ford-Dunker**, Corporate Support Manager.
- Morgan Jenkins**, Customer Service Coordinator.
- Bev Pearson**, Education Services.

**KJRE  
Ellendale  
Ch. 20**

**Licensee:** Prairie Public Broadcasting Inc., PO Box 3240, Fargo, ND 58108-3240.

**Studio:** 207 N 5th St, Fargo, ND 58102.

**North Dakota**

**KBME-TV  
Bismarck  
Ch. 22**

**Licensee:** Prairie Public Broadcasting Inc., PO Box 3240, Fargo, ND 58108-3240.

**Studio:** 207 N 5th St, Fargo, ND 58102.

**Mailing Address:** PO Box 3240, Fargo, ND 58108-3240.

**Phone:** 701-241-6900. **Fax:** 701-239-7650.

**Email:** mlucero@prairiepublic.org **Web Site:** http://www.prairiepublic.org



**Mailing Address:** PO Box 3240, Fargo, ND 58108-3240.

**Phone:** 701-241-6900. **Fax:** 701-239-7650.

**Email:** mlucero@prairiepublic.org **Web Site:** <http://www.prairiepublic.org>

**Technical Facilities:** Channel No. 20 (506-512 MHz). Authorized power: 72.3-kw max. visual, aural. Antenna: 533-ft above av. terrain, 459-ft. above ground, 2429-ft. above sea level.

Latitude 46° 17' 56"  
Longitude 98° 51' 56"

**Note:** Latitude and longitude coordinates shown are based on the North American Datum of 1927 (NAD 27) as currently required by the Mass Media Bureau of the FCC.

**Ownership:** Prairie Public Broadcasting Inc.

**Began Operation:** February 17, 2009. Began analog operations: May 11, 1992. Ceased analog operations: February 17, 2009.

**Personnel:**

**John E. Harris,** President & Chief Executive Officer.

**Cheryl Heller,** Television Operations & Traffic Manager.

**Jack Anderson,** Engineering Director.

**John Gast,** Finance Director.

**Bob Dambach,** Television Director.

**Marie Lucero,** Promotions Director.

**Ann Clark,** Development Director.

**Russell Ford-Dunker,** Corporate Support Manager.

**Morgan Jenkins,** Customer Service Coordinator.

**Bev Pearson,** Education Services.

## KFME

Fargo

Ch. 13

**Licensee:** Prairie Public Broadcasting Inc., PO Box 3240, Fargo, ND 58108-3240.

**Studio:** 207 N 5th St, Fargo, ND 58102.

**Mailing Address:** PO Box 3240, Fargo, ND 58108-3240.

**Phone:** 701-241-6900. **Fax:** 701-239-7650.

**Email:** mlucero@prairiepublic.org **Web Site:** <http://www.prairiepublic.org>

**Technical Facilities:** Channel No. 13 (210-216 MHz). Authorized power: 29.7-kw visual, aural. Antenna: 1122-ft above av. terrain, 1128-ft. above ground, 2071-ft. above sea level.

Latitude 47° 00' 45"  
Longitude 97° 11' 41"

Holds CP for change to 56.2-kw visual; BPEDT-20081030ABJ.

**Transmitter:** 1.2-mi. E of Amania.

**Note:** Latitude and longitude coordinates shown are based on the North American Datum of 1927 (NAD 27) as currently required by the Mass Media Bureau of the FCC.

**Ownership:** Prairie Public Broadcasting Inc.

**Began Operation:** September 9, 2002. Station broadcasting digitally on its analog channel allotment. Began analog operations: January 19, 1964. Ceased analog operations: February 2, 2009.

**Personnel:**

**John E. Harris,** President & Chief Executive Officer.

**Cheryl Heller,** Television Operations & Traffic Manager.

**Jack Anderson,** Engineering Director.

**John Gast,** Finance Director.

**Bob Dambach,** Television Director.

**Marie Lucero,** Promotions Director.

**Ann Clark,** Development Director.

**Russell Ford-Dunker,** Corporate Support Manager.

**Morgan Jenkins,** Customer Service Coordinator.

**Bev Pearson,** Education Services.

## KGFE

Grand Forks  
Ch. 15

**Licensee:** Prairie Public Broadcasting Inc., PO Box 3240, Fargo, ND 58108-3240.

**Studio:** 207 N 5th St, Fargo, ND 58102.

**Mailing Address:** PO Box 3240, Fargo, ND 58108-3240.

**Phone:** 701-241-6900. **Fax:** 701-239-7650.

**Email:** mlucero@prairiepublic.org **Web Site:** <http://www.prairiepublic.org>

**Technical Facilities:** Channel No. 15 (476-482 MHz). Authorized power: 22.6-kw max. visual, aural. Antenna: 611-ft above av. terrain, 610-ft. above ground, 1515-ft. above sea level.

Latitude 47° 58' 38"  
Longitude 96° 36' 18"

**Note:** Latitude and longitude coordinates shown are based on the North American Datum of 1927 (NAD 27) as currently required by the Mass Media Bureau of the FCC.

**Ownership:** Prairie Public Broadcasting Inc.

**Began Operation:** June 12, 2009. Began analog operations: September 9, 1974. Ceased analog operations: June 12, 2009.

**Personnel:**

**John E. Harris,** President & Chief Executive Officer.

**Cheryl Heller,** Television Operations & Traffic Manager.

**Jack Anderson,** Engineering Director.

**John Gast,** Finance Director.

**Bob Dambach,** Television Director.

**Marie Lucero,** Promotions Director.

**Ann Clark,** Development Director.

**Russell Ford-Dunker,** Corporate Support Manager.

**Morgan Jenkins,** Customer Service Coordinator.

**Bev Pearson,** Education Services.

## KSRE

Minot  
Ch. 40

**Licensee:** Prairie Public Broadcasting Inc., PO Box 3240, Fargo, ND 58108-3240.

**Studio:** 207 N 5th St, Fargo, ND 58102.

**Mailing Address:** PO Box 3240, Fargo, ND 58108-3240.

**Phone:** 701-241-6900. **Fax:** 701-239-7650.

**Email:** mlucero@prairiepublic.org **Web Site:** <http://www.prairiepublic.org>

**Technical Facilities:** Channel No. 40 (626-632 MHz). Authorized power: 146-kw max. visual, aural. Antenna: 818-ft above av. terrain, 750-ft. above ground, 2868-ft. above sea level.

Latitude 48° 03' 02"  
Longitude 101° 23' 25"

**Note:** Latitude and longitude coordinates shown are based on the North American Datum of 1927 (NAD 27) as currently required by the Mass Media Bureau of the FCC.

**Ownership:** Prairie Public Broadcasting Inc.

**Began Operation:** October 1, 2003. Began analog operations: January 25, 1980. Ceased analog operations: February 17, 2009.

**Personnel:**

**John E. Harris,** President & Chief Executive Officer.

**Cheryl Heller,** Television Operations & Traffic Manager.

**Jack Anderson,** Engineering Director.

**John Gast,** Finance Director.

**Bob Dambach,** Television Director.

**Marie Lucero,** Promotions Director.

**Ann Clark,** Development Director.

**Russell Ford-Dunker,** Corporate Support Manager.

**Morgan Jenkins,** Customer Service Coordinator.

**Bev Pearson,** Education Services.

## KWSE

Williston  
Ch. 51

**Licensee:** Prairie Public Broadcasting Inc., PO Box 3240, Fargo, ND 58108-3240.

**Studio:** 207 N 5th St, Fargo, ND 58102.

**Mailing Address:** PO Box 3240, Fargo, ND 58108-3240.

**Phone:** 701-241-6900. **Fax:** 701-239-7650.

**Email:** mlucero@prairiepublic.org **Web Site:** <http://www.prairiepublic.org>

**Technical Facilities:** Channel No. 51 (692-698 MHz). Authorized power: 53.9-kw max. visual, aural. Antenna: 813-ft above av. terrain, 715-ft. above ground, 3012-ft. above sea level.

Latitude 48° 08' 30"  
Longitude 103° 53' 34"

Holds CP for change to channel number 11, 84.9-kw visual, 912-ft above av. terrain, 785-ft. above ground, 3082-ft. above sea level; BPEDT-20090619AAI.

**Note:** Latitude and longitude coordinates shown are based on the North American Datum of 1927 (NAD 27) as currently required by the Mass Media Bureau of the FCC.

**Ownership:** Prairie Public Broadcasting Inc.

**Began Operation:** June 1, 2004. Began analog operations: April 8, 1983. Ceased analog operations: September 1, 2008.

**Personnel:**

**John E. Harris,** President & Chief Executive Officer.

**Cheryl Heller,** Television Operations & Traffic Manager.

**Jack Anderson,** Engineering Director.

**John Gast,** Finance Director.

**Bob Dambach,** Television Director.

**Marie Lucero,** Promotions Director.

**Ann Clark,** Development Director.

**Russell Ford-Dunker,** Corporate Support Manager.

**Morgan Jenkins,** Customer Service Coordinator.

**Bev Pearson,** Education Services.

## Ohio

### WEAO

Akron  
Ch. 50

**Licensee:** Northeastern Educational TV of Ohio Inc., PO Box 5191, 1750 Campus Center Dr, Kent, OH 44240-5191.

**Studio:** 1750 Campus Center Dr, Kent, OH 44240.

**Mailing Address:** 1750 Campus Center Dr, Kent, OH 44240.

**Phone:** 330-677-4549. **Fax:** 330-678-0688.

**Email:** oneil@wneo.org **Web Site:** <http://www.westernreservepublicmedia.org>

**Technical Facilities:** Channel No. 50 (686-692 MHz). Authorized power: 180-kw max. visual, aural. Antenna: 1001-ft above av. terrain, 906-ft. above ground, 2024-ft. above sea level.

Latitude 41° 04' 58"  
Longitude 81° 38' 02"

Holds CP for change to 250-kw max. visual, 1001-ft above av. terrain, 906-ft. above ground, 2026-ft. above sea level; BPEDT-20080620AAD.

**Note:** Latitude and longitude coordinates shown are based on the North American Datum of 1927 (NAD 27) as currently required by the Mass Media Bureau of the FCC.

**Ownership:** Northeastern Educational Television of Ohio.

**Began Operation:** September 27, 2004. Began analog operations: September 21, 1975. Ceased analog operations: June 12, 2009.

**Personnel:**

**Trina Cutter,** President & Chief Executive Officer.

**William O'Neil,** Station, Engineering & IT Services Manager.

**Lisa Martinez**, Vice President, Marketing & Development.

**Pat Houck**, Traffic Manager.

**Jeff Good**, Educational Services Director.

**WNEO**  
Alliance  
Ch. 45

**Licensee:** Northeastern Educational TV of Ohio Inc., PO Box 5191, 1750 Campus Center Dr, Kent, OH 44240-5191.

**Studio:** 1750 Campus Center Dr, Kent, OH 44240.

**Mailing Address:** PO Box 5191, Kent, OH 44240.

**Phone:** 330-677-4549. **Fax:** 330-678-0688.

**Email:** oneil@wneo.org **Web Site:** http://www.westernreservepublicmedia.org

**Technical Facilities:** Channel No. 45 (656-662 MHz). Authorized power: 500-kw max. visual, aural. Antenna: 830-ft above av. terrain, 735-ft. above ground, 2010-ft. above sea level.

Latitude	40°	54'	23"
Longitude	80°	54'	40"

**Note:** Latitude and longitude coordinates shown are based on the North American Datum of 1927 (NAD 27) as currently required by the Mass Media Bureau of the FCC.

**Ownership:** Northeastern Educational Television of Ohio.

**Began Operation:** May 1, 2003. Digital operations ceased on channel 46 November 12, 2008 and relaunched on channel 45 November 21, 2008. Began analog operations: May 30, 1973. Station ceased analog operations on channel 45 November 19, 2008.

**Personnel:**

**Trina Cutter**, President & Chief Executive Officer.

**William O'Neil**, Station, Engineering & IT Services Manager.

**Lisa Martinez**, Vice President, Marketing & Development.

**Pat Houck**, Traffic Manager.

**Jeff Good**, Educational Services Director.

**WOUB-TV**  
Athens  
Ch. 27

**Licensee:** Ohio U., 9 S College St, Athens, OH 45701.

**Studio:** 9 S College St, Athens, OH 45701.

**Mailing Address:** 9 S. College St, Athens, OH 45701.

**Phone:** 740-593-1771. **Fax:** 740-593-0240.

**Email:** woub@woub.org **Web Site:** http://www.woub.org

**Technical Facilities:** Channel No. 27 (548-554 MHz). Authorized power: 250-kw max. visual, aural. Antenna: 795-ft above av. terrain, 837-ft. above ground, 1621-ft. above sea level.

Latitude	39°	18'	52"
Longitude	82°	08'	59"

**Note:** Latitude and longitude coordinates shown are based on the North American Datum of 1927 (NAD 27) as currently required by the Mass Media Bureau of the FCC.

**Ownership:** Ohio U.

**Began Operation:** January 26, 2004. Began analog operations: December 27, 1962. Ceased analog operations: June 12, 2009.

**Personnel:**

**Carolyn Lewis**, General Manager.

**Steve Skidmore**, Technical & IT Operations Director.

**David Wiseman**, Chief Technology Officer.

**Tim Sharp**, News Director.

**Ted Ross**, Engineering Director.

**Joan Pittman**, Program Services Director.

**Jeannie Jeffers**, Associate Director, Development & Communications.

**Jason Martin**, Traffic & Promotion Coordinator.

**WBGU-TV**  
Bowling Green  
Ch. 27

**Licensee:** Bowling Green State U., 245 Troup St, Bowling Green, OH 43403.

**Studio:** 245 Troup St, Bowling Green, OH 43403.

**Mailing Address:** 245 Troup St, Bowling Green, OH 43403.

**Phone:** 419-372-2700. **Fax:** 419-372-7048.

**Email:** info@wbgu.bgsu.edu **Web Site:** http://www.wbgu.org

**Technical Facilities:** Channel No. 27 (548-554 MHz). Authorized power: 153-kw max. visual, aural. Antenna: 1050-ft above av. terrain, 1061-ft. above ground, 1788-ft. above sea level.

Latitude	41°	08'	12"
Longitude	83°	54'	24"

**Note:** Latitude and longitude coordinates shown are based on the North American Datum of 1927 (NAD 27) as currently required by the Mass Media Bureau of the FCC.

**Ownership:** Bowling Green State U.

**Began Operation:** February 22, 2007. Station broadcasting digitally on its analog channel allotment. Began analog operations: February 10, 1964. Ceased analog operations: February 16, 2009.

**Personnel:**

**Patrick Fitzgerald**, General Manager.

**Al Bowe**, Chief Engineer.

**Tina Simon**, Business Manager & Development Director.

**Tom Cummings**, Technical Services Coordinator.

**Deb Boyce**, Public Relations & Promotion Director.

**Denise Kisabeth**, Production Manager.

**Jennifer Karches**, Traffic Manager.

**Tony Short**, Learning Services Director.

**Lisa Wayne**, Public Relations & Volunteer Coordinator.

**Pat Koehler**, Special Events Coordinator.

**Julie Albert**, Ready to Learn Coordinator.

**Carl Tuttle**, Member Services Coordinator.

**Note:** Latitude and longitude coordinates shown are based on the North American Datum of 1927 (NAD 27) as currently required by the Mass Media Bureau of the FCC.

**Ownership:** Public Media Connect.

**Began Operation:** November 19, 2002. Began analog operations: July 26, 1954. Transfer of control by Greater Cincinnati TV Educational Foundation from Greater Cincinnati TV Educational Foundation to Public Media Connect approved by FCC June 24, 2009. Ceased analog operations: June 12, 2009.

**Personnel:**

**Susan Howarth**, President & Chief Executive Officer.

**Jack T. Dominick**, General Manager.

**Tina Hebel**, Operations Director & Traffic Manager.

**Neil Schmidt**, Chief Engineer.

**Adam Fischer**, Senior Vice President, Finance & Administration.

**Grace K. Hill**, Program Director.

**Colleen Harris**, Marketing Manager.

**Taylor Feltner**, Production Manager.

**WVIZ**  
Cleveland  
Ch. 26

**Licensee:** Ideastream, 4300 Brookpark Rd, Cleveland, OH 44134.

**Studio:** 1375 Euclid Ave, Cleveland, OH 44115.

**Mailing Address:** 1375 Euclid Ave, Cleveland, OH 44115.

**Phone:** 216-916-6100. **Fax:** 216-916-6090.

**Email:** publicinfo@wviz.org **Web Site:** http://www.wviz.org

**Technical Facilities:** Channel No. 26 (542-548 MHz). Authorized power: 150-kw max. visual, aural. Antenna: 1105-ft above av. terrain, 897-ft. above ground, 1937-ft. above sea level.

Latitude	41°	23'	10"
Longitude	81°	41'	21"

**Note:** Latitude and longitude coordinates shown are based on the North American Datum of 1927 (NAD 27) as currently required by the Mass Media Bureau of the FCC.

**Ownership:** Media Inc.

**Began Operation:** July 15, 2004. Began analog operations: February 7, 1965. Ceased analog operations: June 12, 2009.

**Personnel:**

**Jerry Wareham**, President & Chief Executive Officer.

**Kit Jensen**, Chief Operating Officer.

**Mark Smukler**, Station Manager & Senior Director, Content.

**Kimberlee Namen**, Traffic & Operations Manager.

**Dave Molpus**, Executive News Director.

**David Rodriguez**, Engineering Director.

**Thomas P. Furnas**, Senior Director, Technology.

**WOUC-TV**  
Cambridge  
Ch. 35

**Licensee:** Ohio U., 9 S College St, Athens, OH 45701.

**Studio:** 9 S College St, Athens, OH 45701.

**Mailing Address:** 9 S. College St, Athens, OH 45701.

**Phone:** 740-593-1771. **Fax:** 740-543-0240.

**Email:** woub@woub.org **Web Site:** http://www.woub.org

**Technical Facilities:** Channel No. 35 (596-602 MHz). Authorized power: 310-kw max. visual, aural. Antenna: 1263-ft above av. terrain, 1175-ft. above ground, 2294-ft. above sea level.

Latitude	40°	05'	32"
Longitude	81°	17'	19"

**Note:** Latitude and longitude coordinates shown are based on the North American Datum of 1927 (NAD 27) as currently required by the Mass Media Bureau of the FCC.

**Ownership:** Ohio U.

**Began Operation:** July 22, 2004. Began analog operations: July 26, 1973. Ceased analog operations: June 12, 2009.

**Personnel:**

**Carolyn Lewis**, General Manager.

**Steve Skidmore**, Technical & IT Operations Director.

**David Wiseman**, Chief Technology Officer.

**Tim Sharp**, News Director.

**Ted Ross**, Engineering Director.

**Joan Pittman**, Program Services Director.

**Jeannie Jeffers**, Associate Director, Development & Communications.

**Jason Martin**, Traffic & Promotion Coordinator.

**WCET**  
Cincinnati  
Ch. 34

**Licensee:** Greater Cincinnati TV Educational Foundation, 1223 Central Pkwy, Cincinnati, OH 45214.

**Studio:** 1223 Central Pkwy, Cincinnati, OH 45214-2890.

**Mailing Address:** 1223 Central Pkwy, Cincinnati, OH 45214-2890.

**Phone:** 513-381-4033. **Fax:** 513-381-7520.

**Email:** comments@cetconnect.org **Web Site:** http://www.cetconnect.org

**Technical Facilities:** Channel No. 34 (590-596 MHz). Authorized power: 400-kw max. visual, aural. Antenna: 1070-ft above av. terrain, 925-ft. above ground, 1762-ft. above sea level.

Latitude	39°	07'	27"
Longitude	84°	31'	18"

**Robert Calsin**, Chief Financial Officer.  
**David Kanzeg**, Program Director.  
**Maureen Paschke**, Senior Director, Marketing.  
**Kent Geist**, Senior Director, Marketing & Development.  
**Mike Vendeland**, Production Manager.  
**Roy Norris**, Senior Director, Educational Services.

## WOSU-TV Columbus Ch. 38

**Licensee:** Ohio State U., 2400 Olentangy River Rd, Columbus, OH 43210.

**Studio:** 2400 Olentangy River Rd, Columbus, OH 43210.

**Mailing Address:** 2400 Olentangy River Rd, Columbus, OH 43210.

**Phones:** 614-292-9678; 614-292-7625. **Fax:** 614-688-3343.

**Email:** wosu@osu.edu **Web Site:** http://www.wosu.org

**Technical Facilities:** Channel No. 38 (614-620 MHz). Authorized power: 250-kw max. visual, aural. Antenna: 955-ft above av. terrain, 971-ft. above ground, 1893-ft. above sea level.

Latitude	40°	09'	33"
Longitude	82°	55'	23"

Holds CP for change to 503-kw max. visual, 1079-ft above av. terrain, 1085-ft. above ground, 2006-ft. above sea level; BPEDT-20080620ADY.

**Note:** Latitude and longitude coordinates shown are based on the North American Datum of 1927 (NAD 27) as currently required by the Mass Media Bureau of the FCC.

**Ownership:** Ohio State U.

**Began Operation:** January 28, 2004. Began analog operations: February 20, 1956. Ceased analog operations: June 12, 2009.

### Personnel:

**Thomas Rieland**, General Manager.  
**Sheri Walker**, Assistant General Manager.  
**Edwin Clay**, TV Station Manager.  
**Tom Lahr**, Chief Engineer.  
**John Prosek**, Broadcast Manager.  
**Mary Alice Akins**, Operations Director.  
**Stacia Hentz**, Program Coordinator.  
**Jamison Pack**, Marketing Director.  
**Brent Davis**, Production Manager.  
**Cheryl Krebs Petrilla**, Public Relations Manager.  
**Marcelita Haskins**, Instructional Services Coordinator.  
**David Dunham**, Development Director.

## WPTD Dayton Ch. 16

**Licensee:** Greater Dayton Public Television Inc., 110 S Jefferson St, Dayton, OH 45402-2415.

**Studio:** 110 S Jefferson St, Dayton, OH 45402-2415.

**Mailing Address:** 110 S. Jefferson St, Dayton, OH 45402-2415.

**Phones:** 937-220-1600; 937-220-1611. **Fax:** 937-220-1642.

**Email:** david.fogarty@wptd.pbs.org **Web Site:** http://www.thinktv.org

**Technical Facilities:** Channel No. 16 (482-488 MHz). Authorized power: 155-kw max. visual, aural. Antenna: 1148-ft above av. terrain, 1132-ft. above ground, 2011-ft. above sea level.

Latitude	39°	43'	16"
Longitude	84°	15'	00"

Holds CP for change to 163-kw max. visual, 1129-ft above av. terrain, 1113-ft. above ground, 1992-ft. above sea level; BPEDT-20090723AEU.

**Transmitter:** 1.1-air miles W of Layland on State Rte. 41/12.

**Note:** Latitude and longitude coordinates shown are based on the North American Datum of 1927 (NAD 27) as currently required by the Mass Media Bureau of the FCC.

**Ownership:** Public Media Connect.

**Began Operation:** April 29, 2003. Began analog operations: March 20, 1967. Station broadcasting digitally on its analog channel allotment. Transfer of control by Greater Dayton Public Television Inc. from Greater Dayton Public Television Inc. to Public Media Connect approved by FCC June 24, 2009. Ceased analog operations: June 12, 2009.

### Personnel:

**David M. Fogarty**, President & General Manager.  
**H. Fred Stone**, Engineering & Technical Services Director.  
**Gloria Skurski**, Content Development & Broadcast Services Director.  
**Suzanne O'Brien**, Finance & Administration Director.  
**Jim Wiener**, Program Manager.  
**Kitty Lensman**, Marketing & Business Development Director & Production Manager.  
**Sue Brinson**, Promotion & Communications Manager.  
**Kay High**, Development Director.  
**Gary Greenberg**, Educational Services Manager.  
**Charles Cole**, Broadcast Operations & Traffic Manager.  
**Casimera Sullivan**, Corporate Development Manager & Human Resources.

## WPTO Oxford Ch. 28

**Licensee:** Greater Dayton Public Television Inc., 110 S Jefferson St, Dayton, OH 45402-2415.

**Studio:** 110 S Jefferson St, Dayton, OH 45402-2415.

**Mailing Address:** 110 S. Jefferson St, Dayton, OH 45402-2415.

**Phones:** 937-220-1600; 937-220-1611. **Fax:** 937-220-1642.

**Email:** david.fogarty@wptd.pbs.org **Web Site:** http://www.thinktv.org

**Technical Facilities:** Channel No. 28 (554-560 MHz). Authorized power: 400-kw max. visual, aural. Antenna: 906-ft above av. terrain, 886-ft. above ground, 1614-ft. above sea level.

Latitude	39°	07'	19"
Longitude	84°	32'	52"

**Note:** Latitude and longitude coordinates shown are based on the North American Datum of 1927 (NAD 27) as currently required by the Mass Media Bureau of the FCC.

**Ownership:** Public Media Connect.

**Began Operation:** June 28, 2004. Began analog operations: October 14, 1959. Transfer of control by Greater Dayton Public Television Inc. from Greater Dayton Public Television Inc. to Public Media Connect approved by FCC June 24, 2009. Ceased analog operations: June 12, 2009.

### Personnel:

**David M. Fogarty**, President & General Manager.  
**H. Fred Stone**, Engineering & Technical Services Director.  
**Gloria Skurski**, Content Development & Broadcast Services Director.  
**Suzanne O'Brien**, Finance & Administration Director.  
**Jim Wiener**, Program Manager.  
**Kitty Lensman**, Marketing & Business Development Director & Production Manager.  
**Sue Brinson**, Promotion & Communication Manager.  
**Kay High**, Development Director.  
**Charles Cole**, Broadcast Operations & Traffic Manager.  
**Gary Greenberg**, Educational Services Manager.  
**Casimera Sullivan**, Corporate Development Manager & Human Resources.

## WPBO Portsmouth Ch. 43

**Licensee:** Ohio State U., 2400 Olentangy River Rd, Columbus, OH 43210.

**Studio:** 2400 Olentangy River Rd, Columbus, OH 43210.

**Mailing Address:** 2400 Olentangy River Rd, Columbus, OH 43210.

**Phones:** 614-292-9678; 614-292-7625. **Fax:** 614-688-3343.

**Email:** wosu@osu.edu **Web Site:** http://www.wosu.org

**Technical Facilities:** Channel No. 43 (644-650 MHz). Authorized power: 50-kw max. visual, aural. Antenna: 1253-ft above av. terrain, 915-ft. above ground, 2018-ft. above sea level.

Latitude	38°	45'	42"
Longitude	83°	03'	41"

**Note:** Latitude and longitude coordinates shown are based on the North American Datum of 1927 (NAD 27) as currently required by the Mass Media Bureau of the FCC.

**Ownership:** Ohio State U.

**Began Operation:** June 4, 2004. Began analog operations: October 1, 1973. Ceased analog operations: June 12, 2009.

### Personnel:

**Thomas Rieland**, General Manager.  
**Sheri Walker**, Assistant General Manager.  
**Edwin Clay**, TV Station Manager.  
**Tom Lahr**, Chief Engineer.  
**John Prosek**, Broadcast Manager.  
**Mary Alice Akins**, Operations Manager.  
**Stacia Hentz**, Program Coordinator.  
**Jamison Pack**, Marketing Director.  
**Brent Davis**, Production Manager.  
**David Dunham**, Development Director.  
**Cheryl Krebs Petrilla**, Public Relations Manager.  
**Marcelita Haskins**, Instructional Services Coordinator.

## WGTE-TV Toledo Ch. 29

**Licensee:** Public Broadcasting Foundation of Northwest Ohio, PO Box 30, Toledo, OH 43697.

**Studio:** 1270 S Detroit Ave, Toledo, OH 43614.

**Mailing Address:** PO Box 30, Toledo, OH 43614.

**Phones:** 419-380-4600; 800-243-9483. **Fax:** 419-380-4710.

**Email:** betsy\_hood@wgte.org **Web Site:** http://www.wgte.org

**Technical Facilities:** Channel No. 29 (560-566 MHz). Authorized power: 49.5-kw max. visual, aural. Antenna: 1027-ft above av. terrain, 1027-ft. above ground, 1621-ft. above sea level.

Latitude	41°	39'	26"
Longitude	83°	25'	55"

**Note:** Latitude and longitude coordinates shown are based on the North American Datum of 1927 (NAD 27) as currently required by the Mass Media Bureau of the FCC.

**Ownership:** Public Broadcasting Foundation of Northwest Ohio.

**Began Operation:** May 1, 2003. Began analog operations: October 10, 1960. Ceased analog operations: February 17, 2009.

### Personnel:

**Marion Kiser**, President & Chief Executive Officer.  
**Dan Niedzwiecki**, Engineering Director.  
**Ron Harrison**, Finance Manager.  
**Darren LaShelle**, TV Program Manager.  
**Jen Homier**, Marketing Manager.  
**Jamie Pierman**, Production Manager.  
**Barbara Helsop**, Operations Coordinator & Traffic Coordinator.  
**Betsy Hood**, Learning Services Director.

# Oklahoma

## KWET Cheyenne Ch. 8

**Licensee:** Oklahoma Educational Television Authority, PO Box 14190, Oklahoma City, OK 73113-4190.

**Studio:** 7403 N Kelley Ave, Oklahoma City, OK 73111.

**Mailing Address:** PO Box 14190, Oklahoma City, OK 73113.

**Phones:** 405-848-8501; 800-879-6382. **Fax:** 405-841-9216.

**Email:** info@oeta.tv **Web Site:** http://www.oeta.tv

**Technical Facilities:** Channel No. 8 (180-186 MHz). Authorized power: 30-kw visual, aural. Antenna: 995-ft above av. terrain, 958-ft. above ground, 3050-ft. above sea level.

Latitude	35°	35'	36"
Longitude	99°	40'	01"

**Note:** Latitude and longitude coordinates shown are based on the North American Datum of 1927 (NAD 27) as currently required by the Mass Media Bureau of the FCC.

**Ownership:** Oklahoma Educational Television Authority.

**Began Operation:** June 1, 2006. Began analog operations: August 1, 1978. Ceased analog operations: June 12, 2009.

**Personnel:**

- John McCarroll, Executive Director.
- Earle Connors, Engineering Director.
- Bill Thrash, Station Manager.
- Price Woolridge, Production Manager.
- Bill Perry, Field Production Bureau Manager.
- Janette Thornbrue, Traffic Manager.
- Ashley Barcum, Communications & Public Information.
- Ted d'Andriole, Underwriter.

## KRSC-TV Claremore Ch. 36

**Licensee:** Board of Regents of the U. of Oklahoma & Rogers State U., 1701 W. Will Rogers Blvd, Claremore, OK 74017-3252.

**Studio:** 1701 W Will Rogers Blvd, Rogers State U., Claremore, OK 74017-3252.

**Mailing Address:** 1701 W. Will Rogers Blvd, Claremore, OK 74017-3252.

**Phones:** 918-343-7657; 800-823-7210. **Fax:** 918-343-7952.

**Email:** krsc-tv@rsu.edu **Web Site:** http://www.rsublictv.org

**Technical Facilities:** Channel No. 36 (602-608 MHz). Authorized power: 144-kw max. visual, aural. Antenna: 837-ft above av. terrain, 810-ft. above ground, 1509-ft. above sea level.

Latitude	36°	24'	03"
Longitude	95°	36'	30"

**Note:** Latitude and longitude coordinates shown are based on the North American Datum of 1927 (NAD 27) as currently required by the Mass Media Bureau of the FCC.

**Ownership:** Rogers State U.

**Began Operation:** October 1, 2006. Began analog operations: June 1, 1987. Ceased analog operations: February 17, 2009.

**Personnel:**

- Dan Schiedel, General Manager.
- Juanita Sheppler, Traffic Coordinator.
- Jim Mertins, Chief Engineer.
- Janice Curtis, Program & Membership Manager.
- Dale A. McKinney, Production Manager.
- Dawn Tatro, Administrative Assistant.

## KOET Eufaula Ch. 31

**Licensee:** Oklahoma Educational Television Authority, PO Box 14190, Oklahoma City, OK 73113-4190.

**Studio:** 7403 N Kelley Ave, Oklahoma City, OK 73111.

**Mailing Address:** PO Box 14190, Oklahoma City, OK 73113.

**Phones:** 405-848-8501; 800-879-6382. **Fax:** 405-841-9216.

**Email:** info@oeta.tv **Web Site:** http://www.oeta.tv

**Technical Facilities:** Channel No. 31 (572-578 MHz). Authorized power: 1000-kw max. visual, aural. Antenna: 1195-ft above av. terrain, 541-ft. above ground, 1891-ft. above sea level.

Latitude	35°	11'	01"
Longitude	95°	20'	19"

**Note:** Latitude and longitude coordinates shown are based on the North American Datum of 1927 (NAD 27) as currently required by the Mass Media Bureau of the FCC.

**Ownership:** Oklahoma Educational Television Authority.

**Began Operation:** June 1, 2006. Began analog operations: December 1, 1977. Ceased analog operations: June 12, 2009.

**Personnel:**

- John McCarroll, Executive Director.
- Ted d'Andriole, Underwriter.
- Earle Connors, Engineering Director.
- Bill Thrash, Station Manager.
- Price Woolridge, Production Manager.
- Bill Perry, Executive Producer, Documentary Department.
- Janette Thornbrue, Traffic Manager.
- Ashley Barcum, Communications & Public Information.

## KETA-TV Oklahoma City Ch. 13

**Grantee:** Oklahoma Educational Television Authority, PO Box 14190, Oklahoma City, OK 73113-4190.

**Studio:** 7403 N Kelley Ave, Oklahoma City, OK 73111.

**Mailing Address:** PO Box 14190, Oklahoma City, OK 73113.

**Phones:** 405-848-8501; 800-879-6382. **Fax:** 405-841-9216.

**Email:** info@oeta.tv **Web Site:** http://www.oeta.tv

**Technical Facilities:** Channel No. 13 (210-216 MHz). Authorized power: 50-kw visual, aural. Antenna: 1526-ft above av. terrain, 1530-ft. above ground, 2690-ft. above sea level.

Latitude	35°	32'	58"
Longitude	97°	29'	50"

**Note:** Latitude and longitude coordinates shown are based on the North American Datum of 1927 (NAD 27) as currently required by the Mass Media Bureau of the FCC.

**Satellite Earth Stations:** Harris; Harris, 3-meter; Vertex, 6.1-meter Ku-band; Andrew, 10-meter; Standard Communications, Sony, Scientific-Atlanta receivers.

**Ownership:** Oklahoma Educational Television Authority.

**Began Operation:** February 17, 2009. Station broadcasting digitally on its analog channel allotment. Began analog operations: April 13, 1956. Ceased analog operations: February 17, 2009.

**Personnel:**

- John McCarroll, Executive Director.
- Earle Connors, Engineering Director.
- Bill Thrash, Station Manager.
- Price Woolridge, Production Manager.
- Bill Perry, Executive Producer, Documentary Department.
- Janette Thornbrue, Traffic Manager.
- Ashley Barcum, Communications & Public Information.
- Ted d'Andriole, Underwriter.

## KOED-TV Tulsa Ch. 11

**Licensee:** Oklahoma Educational Television Authority, PO Box 14190, Oklahoma City, OK 73113-4190.

**Studios:** 7403 N Kelley Ave, Oklahoma City, OK 73111; 811 N Sheridan Rd, Tulsa, OK 74115.

**Mailing Address:** PO Box 14190, Oklahoma City, OK 73113.

**Phones:** 405-848-8501; 800-879-6382. **Fax:** 405-841-9216.

**Email:** info@oeta.tv **Web Site:** http://www.oeta.tv

**Technical Facilities:** Channel No. 11 (198-204 MHz). Authorized power: 35-kw visual, aural. Antenna: 1709-ft above av. terrain, 1640-ft. above ground, 2350-ft. above sea level.

Latitude	36°	01'	15"
Longitude	95°	40'	32"

**Note:** Latitude and longitude coordinates shown are based on the North American Datum of 1927 (NAD 27) as currently required by the Mass Media Bureau of the FCC.

**Ownership:** Oklahoma Educational Television Authority.

**Began Operation:** June 1, 2006. Station broadcasting digitally on its analog channel allotment. Began analog operations: January 12, 1959. Ceased analog operations: February 17, 2009.

**Personnel:**

- John McCarroll, Executive Director.
- Earle Connors, Engineering Director.
- Bill Thrash, Station Manager.
- Price Woolridge, Production Manager.
- Bill Perry, Executive Producer, Documentary Department.
- Janette Thornbrue, Traffic Director.
- Ashley Barcum, Communications & Public Information.
- Ted d'Andriole, Underwriter.

# Oregon

## KOAB-TV Bend Ch. 11

**Licensee:** Oregon Public Broadcasting, 7140 SW Macadam Ave, Portland, OR 97219-3099.

**Studio:** 7140 SW Macadam Ave, Portland, OR 97219-3099.

**Mailing Address:** 7140 S.W. Macadam Ave, Portland, OR 97219-3099.

**Phone:** 503-244-9900. **Fax:** 503-293-1919.

**Email:** marketing@opb.org **Web Site:** http://www.opb.org

**Technical Facilities:** Channel No. 11 (198-204 MHz). Authorized power: 90-kw visual, aural. Antenna: 804-ft above av. terrain, 325-ft. above ground, 4544-ft. above sea level.

Latitude	44°	04'	41"
Longitude	121°	19'	57"

**Transmitter:** Atop Aubrey Butte, 1.7-mi. NW of central Bend.

**Note:** Latitude and longitude coordinates shown are based on the North American Datum of 1927 (NAD 27) as currently required by the Mass Media Bureau of the FCC.

**Ownership:** Oregon Public Broadcasting.

**Began Operation:** August 23, 2006. Began analog operations: February 24, 1970. Ceased analog operations: June 12, 2009.

**Personnel:**

**Steve Bass**, President & Chief Executive Officer.

**Jeff Douglas**, Senior Vice President & Station Manager.

**Dan Metziga**, Vice President, Development.

**Morgan Holm**, Vice President, News & Public Affairs.

**Don McKay**, Vice President, Engineering.

**Jan Heskiss**, Chief Financial Officer.

**Tom Doggett**, Vice President, Television Programming.

**Tara Taylor**, Vice President, Marketing.

**Dave Davis**, Vice President, National TV Production.

**Debbie Rotich**, Vice President, Human Resources.

**Carol Howard**, Local Public Relations & Promotion Manager.

## KOAC-TV Corvallis Ch. 7

**Licensee:** Oregon Public Broadcasting, 7140 SW Macadam Ave, Portland, OR 97219-3099.

**Studio:** 7140 SW Macadam Ave, Portland, OR 97219-3099.

**Mailing Address:** 7140 S.W. Macadam Ave, Portland, OR 97219-3099.

**Phone:** 503-244-9900. **Fax:** 503-293-1919.

**Email:** [marketing@opb.org](mailto:marketing@opb.org) **Web Site:** <http://www.opb.org>

**Technical Facilities:** Channel No. 7 (174-180 MHz). Authorized power: 18.1-kw visual, aural. Antenna: 1171-ft above av. terrain, 246-ft. above ground, 1686-ft. above sea level.

Latitude	44°	38'	25"
Longitude	123°	16'	25"

**Note:** Latitude and longitude coordinates shown are based on the North American Datum of 1927 (NAD 27) as currently required by the Mass Media Bureau of the FCC.

**Ownership:** Oregon Public Broadcasting.

**Began Operation:** July 1, 2000. Station broadcasting digitally on its analog channel allotment. Began analog operations: October 7, 1957. Ceased analog operations: June 12, 2009.

### Personnel:

**Steve Bass**, President & Chief Executive Officer.

**Jeff Douglas**, Senior Vice President & Station Manager.

**Dan Metziga**, Vice President, Development.

**Morgan Holm**, Vice President, News & Public Affairs.

**Don McKay**, Vice President, Engineering.

**Jan Heskiss**, Chief Financial Officer.

**Tom Doggett**, Vice President, Television Programming.

**Tara Taylor**, Vice President, Marketing.

**Dave Davis**, Vice President, National TV Production.

**Debbie Rotich**, Vice President, Human Resources.

**Carol Howard**, Local Public Relations & Promotion Manager.

## KEPB-TV Eugene Ch. 29

**Licensee:** Oregon Public Broadcasting, 7140 SW Macadam Ave, Portland, OR 97219-3099.

**Studio:** 7140 SW Macadam Ave, Portland, OR 97219-3099.

**Mailing Address:** 7140 S.W. Macadam Ave, Portland, OR 97219-3099.

**Phone:** 503-244-9900. **Fax:** 503-293-1919.

**Email:** [marketing@opb.org](mailto:marketing@opb.org) **Web Site:** <http://www.opb.org>

**Technical Facilities:** Channel No. 29 (560-566 MHz). Authorized power: 100-kw max. visual, aural. Antenna: 1322-ft above av. terrain, 682-ft. above ground, 1978-ft. above sea level.

Latitude	44°	00'	07"
Longitude	123°	06'	53"

**Transmitter:** Blanton Rd.

**Note:** Latitude and longitude coordinates shown are based on the North American Datum of 1927 (NAD 27) as currently required by the Mass Media Bureau of the FCC.

**Ownership:** Oregon Public Broadcasting.

**Began Operation:** January 27, 2005. Began analog operations: September 27, 1990. Ceased analog operations: June 12, 2009.

### Personnel:

**Steve Bass**, President & Chief Executive Officer.

**Jeff Douglas**, Senior Vice President & Station Manager.

**Dan Metziga**, Vice President, Development.

**Morgan Holm**, Vice President, News & Public Affairs.

**Don McKay**, Vice President, Engineering.

**Jan Heskiss**, Chief Financial Officer.

**Tom Doggett**, Vice President, Television Programming.

**Debbie Rotich**, Vice President, Human Resources.

**Tara Taylor**, Vice President, Marketing.

**Dave Davis**, Vice President, National TV Production.

**Carol Howard**, Local Public Relations & Promotion Manager.

## KFTS Klamath Falls Ch. 33

**Licensee:** Southern Oregon Public Television Inc., 34 S Fir St, Medford, OR 97501.

**Studio:** 34 S Fir St, Medford, OR 97501.

**Mailing Address:** PO Box 4688, 34 S Fir St, Medford, OR 97501.

**Phones:** 541-779-0808; 800-888-1847. **Fax:** 541-779-2178.

**Email:** [info@soptv.org](mailto:info@soptv.org) **Web Site:** <http://www.soptv.org>

**Technical Facilities:** Channel No. 33 (584-590 MHz). Authorized power: 9.6-kw max. visual, aural. Antenna: 2129-ft above av. terrain, 129-ft. above ground, 6493-ft. above sea level.

Latitude	42°	05'	50"
Longitude	121°	37'	59"

**Note:** Latitude and longitude coordinates shown are based on the North American Datum of 1927 (NAD 27) as currently required by the Mass Media Bureau of the FCC.

**Ownership:** Southern Oregon Public Television Inc.

**Began Operation:** February 2, 2006. Began analog operations: December 13, 1988. Ceased analog operations: June 12, 2009.

### Personnel:

**Mark Stanislawski**, President & Chief Executive Officer.

**Tom Werner**, Technology Director.

**Brad Fay**, Content & Services Director.

**Helena Darling**, Chief Development Officer & Major Gifts Manager.

**Jessey Riley**, Production Manager.

**Nancy MacRae**, Traffic Coordinator.

**Bruce Johnson**, Media Coordinator.

## KTVR La Grande Ch. 13

**Licensee:** Oregon Public Broadcasting, 7140 SW Macadam Ave, Portland, OR 97219-3099.

**Studio:** 7140 SW Macadam Ave, Portland, OR 97219-3099.

**Mailing Address:** 7140 S.W. Macadam Ave, Portland, OR 97219-3099.

**Phone:** 503-244-9900. **Fax:** 503-293-1919.

**Email:** [marketing@opb.org](mailto:marketing@opb.org) **Web Site:** <http://www.opb.org>

**Technical Facilities:** Channel No. 13 (210-216 MHz). Authorized power: 16.1-kw visual, aural. Antenna: 2543-ft above av. terrain, 161-ft. above ground, 7195-ft. above sea level.

Latitude	45°	18'	33"
Longitude	117°	43'	54"

**Note:** Latitude and longitude coordinates shown are based on the North American Datum of 1927 (NAD 27) as currently required by the Mass Media Bureau of the FCC.

**Ownership:** Oregon Public Broadcasting.

**Began Operation:** November 1, 2004. Station broadcasting digitally on its analog channel allotment. Began analog operations: December 6, 1964. Ceased analog operations: June 12, 2009.

### Personnel:

**Steve Bass**, President & Chief Executive Officer.

**Jeff Douglas**, Senior Vice President & Station Manager.

**Dan Metziga**, Vice President, Development.

**Morgan Holm**, Vice President, News & Public Affairs.

**Don McKay**, Vice President, Engineering.

**Jan Heskiss**, Chief Financial Officer.

**Tom Doggett**, Vice President, Television Programming.

**Tara Taylor**, Vice President, Marketing.

**Dave Davis**, Vice President, National TV Production.

**Debbie Rotich**, Vice President, Human Resources.

**Carol Howard**, Local Public Relations & Promotion Manager.

## KSYS Medford Ch. 8

**Licensee:** Southern Oregon Public Television Inc., 34 S Fir St, Medford, OR 97501.

**Studio:** 34 S Fir St, Medford, OR 97501.

**Mailing Address:** PO Box 4688, 34 S Fir St, Medford, OR 97501.

**Phones:** 541-779-0808; 800-888-1847. **Fax:** 541-779-2178.

**Email:** [info@soptv.org](mailto:info@soptv.org) **Web Site:** <http://www.soptv.org>

**Technical Facilities:** Channel No. 8 (180-186 MHz). Authorized power: 16.9-kw visual, aural. Antenna: 2684-ft above av. terrain, 128-ft. above ground, 5390-ft. above sea level.

Latitude	42°	41'	32"
Longitude	123°	13'	45"

**Note:** Latitude and longitude coordinates shown are based on the North American Datum of 1927 (NAD 27) as currently required by the Mass Media Bureau of the FCC.

**Ownership:** Southern Oregon Public Television Inc.

**Began Operation:** June 13, 2003. Standard and High Definition. Station broadcasting digitally on its analog channel allotment. Began analog operations: January 17, 1977. Ceased analog operations: February 17, 2009.

### Personnel:

**Mark Stanislawski**, President & Chief Executive Officer.

**Tom Werner**, Technology Director.

**Brad Fay**, Content & Services Director.

**Jessey Riley**, Production Manager.

**Nancy MacRae**, Program & Operations Manager.

**Bruce Johnson**, Media Coordinator.

## KOPB-TV Portland Ch. 10

**Licensee:** Oregon Public Broadcasting, 7140 SW Macadam Ave, Portland, OR 97219-3099.

**Studio:** 7140 SW Macadam Ave, Portland, OR 97219-3099.

**Mailing Address:** 7140 S.W. Macadam Ave, Portland, OR 97219-3099.

**Phone:** 503-244-9900. **Fax:** 503-293-1919.

Email: [marketing@opb.org](mailto:marketing@opb.org) Web Site: <http://www.opb.org>

**Technical Facilities:** Channel No. 10 (192-198 MHz). Authorized power: 32.4-kw visual, aural. Antenna: 1719-ft above av. terrain, 896-ft. above ground, 2019-ft. above sea level.

Latitude 45° 31' 21"  
Longitude 122° 44' 45"

Requests CP for change to 77-kw visual; BPEDT-20100510ASK.

**Transmitter:** 299 N.W. Skyline Dr.

**Note:** Latitude and longitude coordinates shown are based on the North American Datum of 1927 (NAD 27) as currently required by the Mass Media Bureau of the FCC.

**Ownership:** Oregon Public Broadcasting.

**Began Operation:** December 6, 2000. Station broadcasting digitally on its analog channel allotment. Began analog operations: February 6, 1961. Ceased analog operations: June 12, 2009.

**Personnel:**

**Steve Bass,** President & Chief Executive Officer.

**Jeff Douglas,** Senior Vice President & Station Manager.

**Dan Metziga,** Vice President, Development.

**Morgan Holm,** Vice President, News & Public Affairs.

**Don McKay,** Vice President, Engineering.

**Jan Hesliss,** Chief Financial Officer.

**Tom Doggett,** Vice President, Television Programming.

**Tara Taylor,** Vice President, Marketing.

**Dave Davis,** Vice President, National TV Production.

**Debbie Rotich,** Vice President, Human Resources.

**Carol Howard,** Local Public Relations & Promotion Manager.

**Transmitter:** 300 E. Rock Rd.

**Note:** Latitude and longitude coordinates shown are based on the North American Datum of 1927 (NAD 27) as currently required by the Mass Media Bureau of the FCC.

**Satellite Earth Stations:** RCA; Vertex, 6.1-meter Ku-band; Andrew, 10-meter C-band; Standard Agile Omni receivers.

**Ownership:** Lehigh Valley Public Telecommunications Corp.

**Began Operation:** January 30, 2009. Station broadcasting digitally on its analog channel allotment. Began analog operations: September 7, 1965. Ceased analog operations: January 30, 2009.

**Personnel:**

**Pat Simon,** President & Chief Executive Officer.

**Amy Burkett,** Senior Vice President of Production & News Director.

**Lee Ann Rinkenberg,** Chief Financial Officer & Human Resources Manager.

**Stacey Scholl,** Development Director.

**Tyler Glenn,** Production Manager.

**David Smith,** Senior Staff Engineer.

**WPSU-TV  
Clearfield  
Ch. 15**

**Licensee:** Pennsylvania State U., 100 Innovation Blvd, 120 Outreach Bldg, University Park, PA 16802.

**Studio:** 100 Innovation Blvd, 120 Outreach Bldg, University Park, PA 16802.

**Mailing Address:** 100 Innovation Blvd, 120 Outreach Bldg, University Park, PA 16802.

**Phone:** 814-865-3333. **Fax:** 814-865-3145.

**Email:** [wpsu@psu.edu](mailto:wpsu@psu.edu); [gregg@psu.edu](mailto:gregg@psu.edu) **Web Site:** <http://www.wpsu.org>

**Technical Facilities:** Channel No. 15 (476-482 MHz). Authorized power: 810-kw max. visual, aural. Antenna: 1354-ft above av. terrain, 948-ft. above ground, 3119-ft. above sea level.

Latitude 41° 07' 20"  
Longitude 78° 26' 29.8"

**Transmitter:** This station has applied to the FCC for Digital Transmission System (DTS) to ensure full signal coverage.

**Note:** Latitude and longitude coordinates shown are based on the North American Datum of 1927 (NAD 27) as currently required by the Mass Media Bureau of the FCC.

**Ownership:** The Pennsylvania State U. Board of Trustees.

**Began Operation:** May 9, 2003. Began analog operations: March 1, 1965. Ceased analog operations: June 12, 2009.

**Personnel:**

**Ted Krichels,** General Manager.

**Kate Domico,** Operations Director.

**Russell Rockwell,** Chief Engineer.

**Anne Marie Doncsecz,** Business Manager.

**Greg Petersen,** Program, Production & Marketing Director.

**WQLN  
Erie  
Ch. 50**

**Licensee:** Public Broadcasting of Northwest Pennsylvania Inc., 8425 Peach St, Erie, PA 16509.

**Studio:** 8425 Peach St, Erie, PA 16509.

**Mailing Address:** 8425 Peach St, Erie, PA 16509.

**Phone:** 814-864-3001. **Fax:** 814-864-4077.

**Email:** [dmiller@wqln.org](mailto:dmiller@wqln.org) **Web Site:** <http://www.wqln.org>

**Technical Facilities:** Channel No. 50 (686-692 MHz). Authorized power: 39.1-kw max. visual, aural. Antenna: 888-ft above av. terrain, 702-ft. above ground, 2009-ft. above sea level.

Latitude 42° 02' 34"  
Longitude 80° 03' 56"

Requests CP for change to 200-kw max. visual; BPEDT-20090902ABF.

**Transmitter:** 8425 Peach St., Erie.

**Note:** Latitude and longitude coordinates shown are based on the North American Datum of 1927 (NAD 27) as currently required by the Mass Media Bureau of the FCC.

**Ownership:** Public Broadcasting of Northwest Pennsylvania Inc.

**Began Operation:** December 3, 2001. Began analog operations: August 13, 1967. On September 15, 2008, weather damaged the station's transmission line causing analog broadcasts to cease.

**Personnel:**

**Dwight Miller,** President & General Manager.

**Tom Pysz,** Corporate & Foundation Support Director.

**Tracy Ferrier,** Vice President & Major Gifts Director.

**Kim Young,** News Director.

**Ed Upton,** Engineering Director.

**Tom New,** Creative Services Director.

**Sally Baker,** Traffic Assistant.

**Kimberly Fabrizio,** Educational Services Director.

Holds CP for change to 124-kw max. visual, 1348-ft above av. terrain, 629-ft. above ground, 1939-ft. above sea level; BPEDT-20080620AAMA.

**Transmitter:** Blue Mountain near Harrisburg, Roberts Valley Rd. Extension.

**Note:** Latitude and longitude coordinates shown are based on the North American Datum of 1927 (NAD 27) as currently required by the Mass Media Bureau of the FCC.

**Ownership:** WITF Inc.

**Began Operation:** August 26, 1998. Began analog operations: November 22, 1964. Ceased analog operations: February 17, 2009.

**Personnel:**

**Kathleen A. Pavelko,** President.

**Ron Kain,** Chief Technology Officer.

**Ron Hetrick,** Engineering Director.

**Tim McMasters,** Business Manager.

**Craig Cohen,** Program Director.

**Bob Rich,** Vice President, Marketing.

**Cara Fry,** Vice President, Production.

**Kathy Silks,** Vice President, Communications.

**Kim Hutnik,** Volunteer Coordinator.

**WYBE  
Philadelphia  
Ch. 35**

**Licensee:** Independence Public Media of Philadelphia Inc., 8200 Ridge Ave, Philadelphia, PA 19128.

**Studio:** 8200 Ridge Rd., Philadelphia, PA 19128.

**Mailing Address:** 8200 Ridge Ave, Philadelphia, PA 19128-1604.

**Phone:** 215-483-3900. **Fax:** 215-483-6908.

**Email:** [info@mindtv.org](mailto:info@mindtv.org) **Web Site:** <http://www.mindtv.org>

**Technical Facilities:** Channel No. 35 (596-602 MHz). Authorized power: 450-kw max. visual, aural. Antenna: 1234-ft above av. terrain, 1155-ft. above ground, 1447-ft. above sea level.

Latitude 40° 02' 30"  
Longitude 75° 14' 11"

**Note:** Latitude and longitude coordinates shown are based on the North American Datum of 1927 (NAD 27) as currently required by the Mass Media Bureau of the FCC.

**Ownership:** Independence Public Media of Philadelphia Inc.

**Began Operation:** March 31, 2003. Station broadcasting digitally on its analog channel allotment. Began analog operations: June 10, 1990. Ceased analog operations: June 12, 2009.

**Personnel:**

**Sherri Hope Culver,** General Manager.

**Kim Brown,** New Business Director.

**Stuart Jakoda,** Engineering Director.

**Norman Barnum,** Finance Director.

**WITF-TV  
Harrisburg  
Ch. 36**

**Licensee:** WITF Inc., 1982 Locust Ln, Harrisburg, PA 17105.

**Studio:** 4801 Lindle Rd, Harrisburg, PA 17111.

**Mailing Address:** PO Box 2954, Harrisburg, PA 17105.

**Phone:** 717-236-6000. **Fax:** 717-704-3659.

**Email:** [tv@witf.org](mailto:tv@witf.org) **Web Site:** <http://www.witf.org>

**Technical Facilities:** Channel No. 36 (602-608 MHz). Authorized power: 50-kw max. visual, aural. Antenna: 1348-ft above av. terrain, 630-ft. above ground, 1939-ft. above sea level.

Latitude 40° 20' 44"  
Longitude 76° 52' 07"

**Pennsylvania**

**WLVT-TV  
Allentown  
Ch. 39**

**Licensee:** Lehigh Valley Public Telecommunications Corp., 123 Sesame St, Bethlehem, PA 18015-4799.

**Studio:** 123 Sesame St, Bethlehem, PA 18015-4799.

**Mailing Address:** 123 Sesame St, Bethlehem, PA 18015-4799.

**Phone:** 610-867-4677. **Fax:** 610-867-3544.

**Email:** [wlvinfo@wlvt.org](mailto:wlvinfo@wlvt.org) **Web Site:** <http://www.wlvt.org>

**Technical Facilities:** Channel No. 39 (320-626 MHz). Authorized power: 52-kw max. visual, aural. Antenna: 968-ft above av. terrain, 531-ft. above ground, 1465-ft. above sea level.

Latitude 40° 33' 52"  
Longitude 75° 26' 24"

**Joni Helton**, Program Director.  
**Shivani Jani**, Marketing Director.  
**Jessica Kegelman**, On-Air Promotion Manager.  
**Stephanie Campbell**, Development Director.  
**Lee Wolfe**, Production Director.  
**Jeff Weir**, Traffic Coordinator.  
**Sheba Verma**, Member Services Coordinator.

## WQED Pittsburgh Ch. 13

**Licensee:** WQED Multimedia, 4802 5th Ave, Pittsburgh, PA 15213.

**Studio:** 4802 5th Ave., Pittsburgh, PA 15213.

**Mailing Address:** 4802 5th Ave, Pittsburgh, PA 15213.

**Phones:** 412-622-1300; 412-622-6413. Fax: 412-622-1488.

**Email:** wqed@wqed.org **Web Site:** http://www.wqed.org

**Technical Facilities:** Channel No. 13 (210-216 MHz). Authorized power: 25-kw visual, aural. Antenna: 689-ft above av. terrain, 528-ft. above ground, 1693-ft. above sea level.

Latitude	40°	26'	46"
Longitude	79°	57'	51"

**Note:** Latitude and longitude coordinates shown are based on the North American Datum of 1927 (NAD 27) as currently required by the Mass Media Bureau of the FCC.

**Satellite Earth Stations:** Harris; Vertex, 6.1-meter Ku-band; Andrew, 10-meter C-band; Standard Agile Omni, General Instrument receivers.

**Ownership:** WQED Multimedia.

**Began Operation:** September 1, 2002. Station broadcasting digitally on its analog channel allotment. Began analog operations: March 19, 1954. Ceased analog operations: June 12, 2009.

### Personnel:

**Deborah L. Acklin**, President & Chief Executive Officer.

**Lilli Mosco**, Vice President, Membership & Development.

**Patty Walker**, Vice President, Business & Finance.

**Betsy Benson**, Vice President, Publishing.

**Steve Reubi**, Treasurer & Chief Financial Officer.

**George Hazimanolis**, Corporate Communications Director.

**Kate St. John**, Information Technology Director.

## WVIA-TV Scranton Ch. 41

**Licensee:** Northeastern Pennsylvania ETV Association, 100 WVIA Way, Pittston, PA 18640-6197.

**Studio:** 100 WVIA Way, Pittston, PA 18640-6197.

**Mailing Address:** 100 WVIA Way, Pittston, PA 18640-6197.

**Phones:** 570-826-6144; 570-344-1244. Fax: 570-655-1180.

**Email:** bill\_kelly@wvia.org **Web Site:** http://www.wvia.org

**Technical Facilities:** Channel No. 41 (632-638 MHz). Authorized power: 200-kw max. visual, aural. Antenna: 1598-ft above av. terrain, 758-ft. above ground, 2861-ft. above sea level.

Latitude	41°	10'	55"
Longitude	75°	52'	17"

Holds CP for change to 171-kw max. visual, 1673-ft above av. terrain, 822-ft. above ground, 2925-ft. above sea level lat. 41° 10' 55.3", long. 75° 52' 16.3"; BPEDT-20090721AAG.

**Transmitter:** Penobscot Knob, 2.5-mi. S of Wilkes-Barre.

**Note:** Latitude and longitude coordinates shown are based on the North American Datum of 1927 (NAD 27) as currently required by the Mass Media Bureau of the FCC.

**Ownership:** Northeastern Pennsylvania ETV Association.

**Began Operation:** January 8, 2001. Began analog operations: September 26, 1966. Ceased analog operations: February 17, 2009.

### Personnel:

**A. William Kelly**, President & Chief Executive Officer.

**Dan Mattern**, Chief Engineer.

**Joe Glynn**, Vice President, Engineering.

**Lynn Volk**, Finance Director.

**Thom Curra**, Vice President, Television Programming.

**Ron Prislupski**, Corporate & Business Development Director.

**John Koons**, Information Systems Manager.

**Steve Franco**, Webmaster.

**George Thomas**, Membership Director.

**Wendy Wilson**, Vice President, Communications.

## Puerto Rico

### WELU Aguadilla Ch. 34

**Licensee:** Pabellon Educational Broadcasting Inc., PO Box 1093, Hormigueros, PR 00660.

**Studio:** Carr 2 Km 162.8, Hormigueros, PR 00660.

**Mailing Address:** PO Box 1093, Hormigueros, PR 00660.

**Phone:** 787-849-4020.

**Email:** info@pabellondelavictoria.org **Web Site:** http://www.pabellondelavictoria.org

**Technical Facilities:** Channel No. 34 (590-596 MHz). Authorized power: 250-kw max. visual, aural. Antenna: 1985-ft above av. terrain, 135-ft. above ground, 2943-ft. above sea level.

Latitude	18°	09'	06"
Longitude	66°	59'	23"

**Note:** Latitude and longitude coordinates shown are based on the North American Datum of 1927 (NAD 27) as currently required by the Mass Media Bureau of the FCC.

**Ownership:** Pabellon Educational Broadcasting.

**Began Operation:** June 12, 2009. Began analog operations: June 1, 1987. Ceased analog operations: June 12, 2009.

### WUJA Caguas Ch. 48

**Licensee:** Caguas Educational TV Inc., PO Box 4039, Marginal Baldorioty de Castro, Carolina, PR 00984.

**Studio:** 24 B St, Urb. Industrial, Carolina, PR 00979.

**Mailing Address:** PO Box 4039, Carolina, PR 00984-4039.

**Phone:** 787-625-5858. Fax: 787-750-6440.

**Email:** info@ncntelevison.com **Web Site:** http://www.fuentedeaguaviva.org

**Technical Facilities:** Channel No. 48 (674-680 MHz). Authorized power: 50-kw max. visual, aural. Antenna: 1024-ft above av. terrain, 102-ft. above ground, 1746-ft. above sea level.

Latitude	18°	16'	48"
Longitude	66°	06'	33"

**Note:** Latitude and longitude coordinates shown are based on the North American Datum of 1927 (NAD 27) as currently required by the Mass Media Bureau of the FCC.

**Ownership:** Caguas Educational TV Inc.

**Began Operation:** July 7, 2006. Began analog operations: October 27, 1985. Ceased analog operations: June 12, 2009.

### Personnel:

**Oton Font**, General Manager.

**Edwin Rodriguez**, Sales Manager.

### WMTJ Fajardo Ch. 16

**Licensee:** Ana G. Mendez Educational Foundation, PO Box 21345, Rio Peidras, PR 00928.

**Studio:** Isidoro Colon No 176, km 0.3, San Juan, PR 00928.

**Mailing Address:** PO Box 21345, San Juan, PR 00928-1345.

**Phone:** 787-766-2600. Fax: 787-250-8546.

**Email:** ca\_rtorres@suagm.edu **Web Site:** http://www.suagm.edu

**Technical Facilities:** Channel No. 16 (482-488 MHz). Authorized power: 140-kw max. visual, aural. Antenna: 2796-ft above av. terrain, 175-ft. above ground, 3472-ft. above sea level.

Latitude	18°	18'	35"
Longitude	65°	47'	43"

Requests modification of CP for change to 178-kw max. visual; BMPEdT-20080620AEH.

**Note:** Latitude and longitude coordinates shown are based on the North American Datum of 1927 (NAD 27) as currently required by the Mass Media Bureau of the FCC.

**Ownership:** Ana G. Mendez Educational Foundation.

**Began Operation:** June 12, 2009. Began analog operations: February 2, 1985. Ceased analog operations: June 12, 2009.

### Personnel:

**Migdalia Torres**, General Manager.

**Ariel Diaz Osorio**, Chief Engineer.

**Carmen Pujois**, Business Manager.

**Mailuz Gerena Aguiar**, Program Director.

**Rene Sotomayor**, Promotion Director.

**Luiz Martinez**, Production Manager.

**Sabatian Natal**, Traffic Manager.

### WIPM-TV Mayaguez Ch. 35

**Licensee:** Puerto Rico Public Broadcasting Corp., PO Box 190909, Hato Rey, PR 00919-0909.

**Studio:** Post St., 502-S, Mayaguez, PR 00709.

**Mailing Address:** PO Box 190909, Hato Rey, PR 00919-0909.

**Phones:** 787-766-0505; 787-834-0164. Fax: 787-765-6720.

**Email:** tutv@puertorico.pr **Web Site:** http://www.tutv.puertorico.pr

**Technical Facilities:** Channel No. 35 (596-602 MHz). Authorized power: 620-kw max. visual, aural. Antenna: 2211-ft above av. terrain, 325-ft. above ground, 3218-ft. above sea level.

Latitude	18°	09'	00"
Longitude	66°	59'	00"

Holds CP for change to 784-kw max. visual; BPEDT-20080619AEV.

**Note:** Latitude and longitude coordinates shown are based on the North American Datum of 1927 (NAD 27) as currently required by the Mass Media Bureau of the FCC.

**Ownership:** Commonwealth of Puerto Rico.

**Began Operation:** June 27, 2006. Began analog operations: March 19, 1961. Ceased analog operations: June 12, 2009.

### Personnel:

**Yolanda Zabala**, President.

**Daniel Vaillaunuava**, Administrative Vice President.

**Nora Soto**, News Director.

**Jorge Gonzalez**, Chief Engineer.

**Wilma Reyes**, Program Director.  
**Louis Santiago**, Marketing Director.  
**Proue Petrelle**, Traffic Manager.  
**Maritty Lasanta**, Public Relations Director.

**WQTO**  
**Ponce**  
**Ch. 25**

**Licensee:** Ana G. Mendez Educational Foundation, PO Box 21345, Rio Piedras, PR 00928.

**Studio:** Ave Ana G. Mendez &, Calle Isidoro Colon, Km 0.3, Rio Piedras, PR 00928.

**Mailing Address:** PO Box 21345, Rio Piedras, PR 00928.

**Phone:** 787-766-2600. **Fax:** 787-250-8546.

**Email:** yumontalvo@suagm.edu

**Technical Facilities:** Channel No. 25 (536-542 MHz). Authorized power: 200-kw max. visual, aural. Antenna: 1017-ft above av. terrain, 1200-ft. above ground, 1216-ft. above sea level.

Latitude	18°	04'	48"
Longitude	66°	44'	56"

Holds CP for change to 800-kw max. visual, 1017-ft above av. terrain, 217-ft. above ground, 2235-ft. above sea level; BPEDT-20080620AEL.

**Note:** Latitude and longitude coordinates shown are based on the North American Datum of 1927 (NAD 27) as currently required by the Mass Media Bureau of the FCC.

**Ownership:** Ana G. Mendez Educational Foundation.

**Began Operation:** June 14, 2006. Began analog operations: November 26, 1986. Ceased analog operations: June 12, 2009.

**Personnel:**

**Migdalia Torres**, General Manager.

**WIPR-TV**  
**San Juan**  
**Ch. 43**

**Licensee:** Puerto Rico Public Broadcasting Corp., PO Box 190909, Hato Rey, PR 00919-0909.

**Studio:** No 5070 Hostos Ave, Hato Rey, PR 00919.

**Mailing Address:** PO Box 190909, Hato Rey, PR 00919-0909.

**Phone:** 787-766-0505. **Fax:** 787-765-6720.

**Email:** tutv@puertorico.pr **Web Site:** http://www.tutv.puertorico.pr

**Technical Facilities:** Channel No. 43 (644-650 MHz). Authorized power: 791-kw max. visual, aural. Antenna: 2546-ft above av. terrain, 728-ft. above ground, 3684-ft. above sea level.

Latitude	18°	06'	42"
Longitude	66°	03'	05"

Holds CP for change to 1000-kw max. visual; BMPEdT-20080619AEX.

**Note:** Latitude and longitude coordinates shown are based on the North American Datum of 1927 (NAD 27) as currently required by the Mass Media Bureau of the FCC.

**Ownership:** Commonwealth of Puerto Rico.

**Began Operation:** July 17, 2007. Began analog operations: January 6, 1958. Ceased analog operations: June 12, 2009.

**Personnel:**

**Yolanda Zabala**, President.

**Daniel Vealauuava**, Administrative Vice President.

**Nora Soto**, News Director.

**Jorge Gonzalez**, Chief Engineer.

**Wilma Reyes**, Program Director.

**Louis Santiago**, Marketing Director.

**Proue Petrelle**, Traffic Manager.

**Maritty Lasanta**, Public Relations Director.

**Rhode Island**

**WSBE-TV**  
**Providence**  
**Ch. 21**

**Licensee:** Rhode Island Public Telecommunications Authority, 50 Park Lane, Providence, RI 02907.

**Studio:** 50 Park Lane, Providence, RI 02907-3145.

**Mailing Address:** 50 Park Lane, Providence, RI 02907-3145.

**Phones:** 401-222-3636; 800-613-8836. **Fax:** 401-222-3407.

**Email:** public@ripbs.org **Web Site:** http://www.ripbs.org

**Technical Facilities:** Channel No. 21 (512-518 MHz). Authorized power: 50-kw max. visual, aural. Antenna: 879-ft above av. terrain, 774-ft. above ground, 971-ft. above sea level.

Latitude	41°	51'	54"
Longitude	71°	17'	15"

**Note:** Latitude and longitude coordinates shown are based on the North American Datum of 1927 (NAD 27) as currently required by the Mass Media Bureau of the FCC.

**Ownership:** Rhode Island Public Telecommunications Authority.

**Began Operation:** May 1, 2006. Began analog operations: June 1, 1967. Ceased analog operations: January 15, 2009.

**Personnel:**

**Robert Fish**, President.

**David Piccerelli**, Vice President & Chief Financial Officer.

**Dexter Merry**, Broadcast Operations Director.

**Gunnar Rieger**, Chief Engineer.

**Kathryn Larsen**, Program Director.

**Lucie Houle**, Public Information Manager.

**Jim Garrett**, Producer & Director.

**David Marsaglia**, Production Director.  
**Chrisann Hyland**, Information Systems Manager.  
**Maria del Pilar Velasquez**, Education Services Director.

**South Carolina**

**WEBA-TV**  
**Allendale**  
**Ch. 33**

**Licensee:** South Carolina ETV Commission, 1101 George Rogers Blvd, Columbia, SC 29201.

**Studio:** 1101 George Rogers Blvd., Columbia, SC 29201.

**Mailing Address:** PO Box 11000, Columbia, SC 29211-1000.

**Phones:** 803-737-3200; 803-737-9959. **Fax:** 803-737-3417.

**Email:** dcrouch@scetv.org **Web Site:** http://www.scetv.org

**Technical Facilities:** Channel No. 33 (584-590 MHz). Authorized power: 427-kw max. visual, aural. Antenna: 792-ft above av. terrain, 772-ft. above ground, 1002-ft. above sea level.

Latitude	33°	11'	15"
Longitude	81°	23'	50"

**Note:** Latitude and longitude coordinates shown are based on the North American Datum of 1927 (NAD 27) as currently required by the Mass Media Bureau of the FCC.

**Ownership:** South Carolina ETV Commission.

**Began Operation:** September 15, 2005. Began analog operations: September 5, 1967. Ceased analog operations: February 17, 2009.

**Personnel:**

**David Crouch**, President & Chief Executive Officer.

**Kerry Feduk**, Vice President, Broadcast Content.

**Hap Griffin**, Chief Engineer.

**Cheryl Nunnley**, Program Manager.

**John Bane**, Creative Services Director.

**Catherine Christman**, Vice President, Communications.

**Debbie Hamlett**, On-Air Fundrasing Director.

**Lydia Freeman**, Ready to Learn.

**WJWJ-TV**  
**Beaufort**  
**Ch. 44**

**Licensee:** South Carolina ETV Commission, 1101 George Rogers Blvd, Columbia, SC 29201.

**Studio:** 1101 George Rogers Blvd, Columbia, SC 29201.

**Mailing Address:** PO Box 1165, Beaufort, SC 29901.

**Phones:** 803-737-3200; 843-524-0808. **Fax:** 843-524-1016.

**Email:** sjohnson@scetv.org **Web Site:** http://www.wjwj.org

**Technical Facilities:** Channel No. 44 (650-656 MHz). Authorized power: 440-kw max. visual, aural. Antenna: 1196-ft above av. terrain, 1200-ft. above ground, 1216-ft. above sea level.

Latitude	32°	42'	42"
Longitude	80°	40'	54"

**Note:** Latitude and longitude coordinates shown are based on the North American Datum of 1927 (NAD 27) as currently required by the Mass Media Bureau of the FCC.

**Ownership:** South Carolina ETV Commission.

**Began Operation:** May 15, 2006. Began analog operations: September 10, 1975. Ceased analog operations: February 17, 2009.

**Personnel:**

**David Crouch**, President & Chief Executive Officer.

**Kerry Feduk**, Vice President, Broadcast Content.

**John Brunelli**, Station Manager.

**Hap Griffin**, Chief Engineer.

**Cheryl Nunnley**, Program Manager.

**Catherine Christman**, Vice President, Communications.

**Debbie Hamlett**, On-Air Fundraising Director.

**John Bane**, Creative Services Director.

**Lydia Freeman**, Ready to Learn.

**WITV**  
**Charleston**  
**Ch. 7**

**Licensee:** South Carolina ETV Commission, 1101 George Rogers Blvd, Columbia, SC 29201.

**Studio:** 1101 George Rogers Blvd., Columbia, SC 29201.

**Mailing Address:** PO Box 11000, Columbia, SC 29211-1000.

**Phones:** 803-737-3200; 803-737-9959. **Fax:** 803-737-3417.

**Email:** dcrouch@scetv.org **Web Site:** http://www.scetv.org

**Technical Facilities:** Channel No. 7 (174-180 MHz). Authorized power: 20-kw visual, aural. Antenna: 1843-ft above av. terrain, 1837-ft. above ground, 1853-ft. above sea level.

Latitude	32°	55'	28"
Longitude	79°	41'	58"

**Transmitter:** 3.4-mi. NE of Ten Mile, Charleston County, E of Rte. 17-701, SE of intersection with Sewee Rd.

**Note:** Latitude and longitude coordinates shown are based on the North American Datum of 1927 (NAD 27) as currently required by the Mass Media Bureau of the FCC.

**Ownership:** South Carolina ETV Commission.

**Began Operation:** January 1, 2002. Standard Definition. Station broadcasting digitally on its analog channel allotment. Began analog operations: January 19, 1964. Ceased analog operations: February 17, 2009.



**Personnel:**

**David Crouch**, President & Chief Executive Officer.  
**Kerry Feduk**, Vice President, Broadcast Content.  
**Hap Griffin**, Chief Engineer.  
**Cheryl Nunnley**, Program Manager.  
**John Bane**, Creative Services Director.  
**Debbie Hamlett**, On-Air Fundraising Director.  
**Catherine Christman**, Vice President, Communications.  
**Lydia Freeman**, Ready to Learn.

## WRLK-TV

### Columbia

#### Ch. 32

**Licensee:** South Carolina ETV Commission, 1101 George Rogers Blvd, Columbia, SC 29201.

**Studio:** 1101 George Rogers Blvd., Columbia, SC 29201.

**Mailing Address:** PO Box 11000, Columbia, SC 29211-1000.

**Phone:** 803-737-3200. **Fax:** 803-737-3417.

**Email:** dcrouch@sctev.org **Web Site:** http://www.sctev.org

**Technical Facilities:** Channel No. 32 (578-584 MHz). Authorized power: 250-kw max. visual, aural. Antenna: 1035-ft above av. terrain, 977-ft. above ground, 1368-ft. above sea level.

Latitude	34°	07'	06"
Longitude	80°	56'	13"

**Transmitter:** 3.5-mi. N of I-20 & U.S. 1, 0.6-mi. of Mount Pilgrim Church.

**Note:** Latitude and longitude coordinates shown are based on the North American Datum of 1927 (NAD 27) as currently required by the Mass Media Bureau of the FCC.

**Ownership:** South Carolina ETV Commission.

**Began Operation:** February 17, 2009. Began analog operations: September 6, 1966. Ceased analog operations: February 17, 2009.

**Personnel:**

**David Crouch**, President & Chief Executive Officer.  
**Kerry Feduk**, Vice President, Broadcast Content.  
**Hap Griffin**, Chief Engineer.  
**Cheryl Nunnley**, Program Manager.  
**John Bane**, Creative Services Director.  
**Debbie Hamlett**, On-Air Fundraising Director.  
**Lydia Freeman**, Ready to Learn Director.  
**Catherine Christman**, Vice President, Communications.

## WHMC

### Conway

#### Ch. 9

**Licensee:** South Carolina ETV Commission, 1101 George Rogers Blvd, Columbia, SC 29201.

**Studio:** 1101 George Rogers Blvd., Columbia, SC 29211.

**Mailing Address:** PO Box 11000, Columbia, SC 29211-1000.

**Phones:** 803-737-3200; 803-737-9959. **Fax:** 803-737-3417.

**Email:** dcrouch@sctev.org **Web Site:** http://www.sctev.org

**Technical Facilities:** Channel No. 9 (186-192 MHz). Authorized power: 31.8-kw visual, aural. Antenna: 753-ft above av. terrain, 739-ft. above ground, 818-ft. above sea level.

Latitude	33°	56'	58"
Longitude	79°	06'	31"

**Note:** Latitude and longitude coordinates shown are based on the North American Datum of 1927 (NAD 27) as currently required by the Mass Media Bureau of the FCC.

**Ownership:** South Carolina ETV Commission.

**Began Operation:** August 30, 2005. Began analog operations: September 2, 1980. Ceased analog operations: February 17, 2009.

**Personnel:**

**David Crouch**, President & Chief Executive Officer.  
**Kerry Feduk**, Vice President, Broadcast Content.  
**Hap Griffin**, Chief Engineer.  
**Cheryl Nunnley**, Program Manager.  
**John Bane**, Creative Services Director.  
**Debbie Hamlett**, On-Air Fundraising Director.  
**Catherine Christman**, Vice President, Communications.  
**Lydia Freeman**, Ready to Learn.

## WJPM-TV

### Florence

#### Ch. 45

**Licensee:** South Carolina ETV Commission, 1101 George Rogers Blvd, Columbia, SC 29201.

**Studio:** 1101 George Rogers Blvd., Columbia, SC 29201.

**Mailing Address:** PO Box 11000, Columbia, SC 29211-1000.

**Phones:** 803-737-9959; 803-737-3200. **Fax:** 803-737-3417.

**Email:** dcrouch@sctev.org **Web Site:** http://www.sctev.org

**Technical Facilities:** Channel No. 45 (656-662 MHz). Authorized power: 108.9-kw max. visual, aural. Antenna: 795-ft above av. terrain, 779-ft. above ground, 898-ft. above sea level.

Latitude	39°	16'	48"
Longitude	79°	44'	35"

**Note:** Latitude and longitude coordinates shown are based on the North American Datum of 1927 (NAD 27) as currently required by the Mass Media Bureau of the FCC.

**Ownership:** South Carolina ETV Commission.

**Began Operation:** November 1, 2004. Began analog operations: September 3, 1967. Ceased analog operations: February 17, 2009.

**Personnel:**

**David Crouch**, President & Chief Executive Officer.  
**Kerry Feduk**, Vice President, Broadcast Content.  
**Hap Griffin**, Chief Engineer.  
**Cheryl Nunnley**, Program Manager.  
**John Bane**, Creative Services Director.  
**Debbie Hamlett**, On-Air Fundraising Director.  
**Lydia Freeman**, Ready to Learn.

**Catherine Christman**, Vice President, Communications.

## WNTV

### Greenville

#### Ch. 9

**Licensee:** South Carolina ETV Commission, 1101 George Rogers Blvd, Columbia, SC 29201.

**Studio:** 1101 George Rogers Blvd., Columbia, SC 29201.

**Mailing Address:** PO Box 11000, Columbia, SC 29211-1000.

**Phones:** 803-737-3200; 803-737-9959. **Fax:** 803-737-3417.

**Email:** dcrouch@sctev.org **Web Site:** http://www.sctev.org

**Technical Facilities:** Channel No. 9 (186-192 MHz). Authorized power: 65-kw visual, aural. Antenna: 1239-ft above av. terrain, 217-ft. above ground, 2244-ft. above sea level.

Latitude	34°	56'	29"
Longitude	82°	24'	38"

Holds CP for change to 102.3-kw visual; BPEDT-20100113AAV.

**Note:** Latitude and longitude coordinates shown are based on the North American Datum of 1927 (NAD 27) as currently required by the Mass Media Bureau of the FCC.

**Ownership:** South Carolina ETV Commission.

**Began Operation:** February 17, 2009. Began analog operations: September 29, 1963. Ceased analog operations: February 17, 2009.

**Personnel:**

**David Crouch**, President & Chief Executive Officer.  
**Kerry Feduk**, Vice President, Broadcast Content.  
**Hap Griffin**, Chief Engineer.  
**Cheryl Nunnley**, Program Manager.  
**John Bane**, Creative Services Director.  
**Catherine Christman**, Vice President, Communications.  
**Lydia Freeman**, Ready to Learn Director.  
**Debbie Hamlett**, On-Air Fundraising Director.

## WNEH

### Greenwood

#### Ch. 18

**Licensee:** South Carolina ETV Commission, 1101 George Rogers Blvd, Columbia, SC 29201.

**Studio:** 1101 George Rogers Blvd., Columbia, SC 29201.

**Mailing Address:** PO Box 11000, Columbia, SC 29211-1000.

**Phones:** 803-737-3200; 803-737-9959. **Fax:** 803-737-3417.

**Email:** dcrouch@sctev.org **Web Site:** http://www.sctev.org

**Technical Facilities:** Channel No. 18 (494-500 MHz). Authorized power: 106.7-kw max. visual, aural. Antenna: 754-ft above av. terrain, 654-ft. above ground, 1351-ft. above sea level.

Latitude	34°	22'	19"
Longitude	82°	10'	05"

**Note:** Latitude and longitude coordinates shown are based on the North American Datum of 1927 (NAD 27) as currently required by the Mass Media Bureau of the FCC.

**Ownership:** South Carolina ETV Commission.

**Began Operation:** March 24, 2005. Began analog operations: September 10, 1984. Ceased analog operations: February 17, 2009.

**Personnel:**

**David Crouch**, President & Chief Executive Officer.  
**Kerry Feduk**, Vice President, Broadcast Content.  
**Hap Griffin**, Chief Engineer.  
**Cheryl Nunnley**, Programming Manager.  
**John Bane**, Creative Services Director.  
**Catherine Christman**, Vice President, Communications.  
**Lydia Freeman**, Ready to Learn.  
**Debbie Hamlett**, On-Air Fundraising Director.

## WNSC-TV

### Rock Hill

#### Ch. 15

**Licensee:** South Carolina ETV Commission, 1101 George Rogers Blvd, Columbia, SC 29201.

**Studio:** 452 S. Anderson Rd., Rock Hill, SC 29730.

**Mailing Address:** PO Box 11766, Rock Hill, SC 29731.

**Phones:** 803-737-3200; 803-324-3184. **Fax:** 803-737-3417.

**Email:** tcoghill@sctev.org **Web Site:** http://www.wnsc.org

**Technical Facilities:** Channel No. 15 (476-482 MHz). Authorized power: 403-kw max. visual, aural. Antenna: 694-ft above av. terrain, 622-ft. above ground, 1261-ft. above sea level.

Latitude	34°	50'	23"
Longitude	81°	01'	07"

**Note:** Latitude and longitude coordinates shown are based on the North American Datum of 1927 (NAD 27) as currently required by the Mass Media Bureau of the FCC.

**Ownership:** South Carolina ETV Commission.

**Began Operation:** February 17, 2009. Began analog operations: January 3, 1978. Ceased analog operations: February 17, 2009.

**Personnel:**

**David Crouch**, President & Chief Executive Officer.

**Tim Coghill**, Station Manager.

**Kerry Feduk**, Vice President, Broadcast Content.

**Hap Griffin**, Chief Engineer.

**Cheryl Nunnley**, Program Manager.

**John Bane**, Creative Services Director.

**Catherine Christman**, Vice President, Communications.

**Debbie Hamlett**, On-Air Fundraising Director.

**Lydia Freeman**, Ready to Learn Director.

**WRET-TV**  
**Spartanburg**  
**Ch. 43**

**Licensee:** South Carolina ETV Commission, 1101 George Rogers Blvd, Columbia, SC 29201.

**Studio:** PO Box 4069, Spartanburg, SC 29305.

**Mailing Address:** PO Box 4069, Spartanburg, SC 29305.

**Phones:** 803-737-3200; 864-503-9371. Fax: 803-737-3495.

**Email:** wrichard@sctev.org **Web Site:** http://www.sctev.org

**Technical Facilities:** Channel No. 43 (644-650 MHz). Authorized power: 106.2-kw max. visual, aural. Antenna: 991-ft above av. terrain, 829-ft. above ground, 1645-ft. above sea level.

Latitude 34° 53' 11"  
Longitude 81° 49' 16"

**Note:** Latitude and longitude coordinates shown are based on the North American Datum of 1927 (NAD 27) as currently required by the Mass Media Bureau of the FCC.

**Ownership:** South Carolina ETV Commission.

**Began Operation:** March 17, 2005. Began analog operations: September 8, 1980. Ceased analog operations: February 17, 2009.

**Personnel:**

**David Crouch**, President & Chief Executive Officer.

**William Richardson**, Station Manager.

**Kerry Feduk**, Vice President, Broadcast Content.

**Hap Griffin**, Chief Engineer.

**Cheryl Nunnley**, Program Manager.

**John Bane**, Creative Services Director.

**Catherine Christman**, Vice President, Communications.

**Lydia Freeman**, Ready to Learn Director.

**Debbie Hamlett**, On-Air Fundraising Director.

**WRJA-TV**  
**Sumter**  
**Ch. 28**

**Licensee:** South Carolina ETV Commission, 1101 George Rogers Blvd, Columbia, SC 29211.

**Studio:** 18 N. Harvin St., Sumter, SC 29150.

**Mailing Address:** PO Box 11000, Columbia, SC 29211-1000.

**Phones:** 803-737-3200; 803-773-5546. Fax: 803-737-3417.

**Email:** dcrouch@sctev.org **Web Site:** http://www.sctev.org

**Technical Facilities:** Channel No. 28 (554-560 MHz). Authorized power: 98.4-kw max. visual, aural. Antenna: 1194-ft above av. terrain, 1161-ft. above ground, 1302-ft. above sea level.

Latitude 33° 52' 51"  
Longitude 80° 16' 15"

**Note:** Latitude and longitude coordinates shown are based on the North American Datum of 1927 (NAD 27) as currently required by the Mass Media Bureau of the FCC.

**Ownership:** South Carolina ETV Commission.

**Began Operation:** November 1, 2003. Began analog operations: September 7, 1975. Ceased analog operations: February 17, 2009.

**Personnel:**

**David Crouch**, President & Chief Executive Officer.

**Kerry Feduk**, Vice President, Broadcast Content.

**Hap Griffin**, Chief Engineer.

**Cheryl Nunnley**, Program Manager.

**John Bane**, Creative Services Director.

**Catherine Christman**, Vice President, Communications.

**Lydia Freeman**, Ready to Learn.

**Debbie Hamlett**, On-Air Fundraising Director.

**Email:** admin@sdpb.org **Web Site:** http://www.sdpb.org

**Technical Facilities:** Channel No. 17 (488-494 MHz). Authorized power: 19-kw max. visual, aural. Antenna: 1145-ft above av. terrain, 1001-ft. above ground, 2858-ft. above sea level.

Latitude 45° 29' 54"  
Longitude 97° 40' 28"

Holds CP for change to 37.8-kw max. visual; BPEDT-20080618ACL.

**Note:** Latitude and longitude coordinates shown are based on the North American Datum of 1927 (NAD 27) as currently required by the Mass Media Bureau of the FCC.

**Ownership:** South Dakota Board of Directors for Educational Telecommunications.

**Began Operation:** August 12, 2004. Began analog operations: January 1, 1972. Ceased analog operations: February 17, 2009.

**Personnel:**

**Julie Andersen**, Executive Director.

**Craig Jensen**, Operations Director.

**Severn Ashes**, Engineering Director.

**Deborah Larson**, Business Manager.

**Fritz Miller**, Marketing Director.

**Carol Robertson**, Marketing Manager.

**Terry Spencer**, Development Director.

**Ruth Bylander**, Public Relations & Grant Manager.

**Bob Bosse**, Television Director.

**Brad Van Osdel**, Production Manager.

**Amber Anders**, Continuity Director.

**Steve Thum**, Traffic Manager.

**Sherri Rodgers-Conti**, Education & Outreach Director.

**Dave Foote**, Promotion Producer.

**Wess Pravecek**, Ready To Learn Coordinator.

**Steve Rokusek**, Outreach Coordinator & Education Specialist.

**Note:** Latitude and longitude coordinates shown are based on the North American Datum of 1927 (NAD 27) as currently required by the Mass Media Bureau of the FCC.

**Ownership:** South Dakota Board of Directors for Educational Telecommunications.

**Began Operation:** July 8, 2004. Station broadcasting digitally on its analog channel allotment. Began analog operations: February 4, 1968. Ceased analog operations: February 17, 2009.

**Personnel:**

**Julie Andersen**, Executive Director.

**Terry Spencer**, Development Director.

**Fritz Miller**, Marketing Director.

**Carol Robertson**, Marketing Manager.

**Amber Anders**, Continuity Director.

**Ruth Bylander**, Public Relations & Grants Manager.

**Dave Foote**, Promotion Producer.

**Sherri Rodgers-Conti**, Education & Outreach Director.

**Wess Pravecek**, Ready to Learn Coordinator.

**Steve Rokusek**, Outreach Coordinator & Education Specialist.

**Bob Bosse**, Television Director.

**Craig Jensen**, Operations Director.

**Severn Ashes**, Engineering Director.

**Deborah Larsen**, Business Manager.

**Brad Van Osdel**, Production Manager.

**Steve Thum**, Traffic Manager.

**KPSD-TV**  
**Eagle Butte**  
**Ch. 13**

**Licensee:** South Dakota Board of Directors for Educational Telecommunications, PO Box 5000, Cherry & Dakota Sts, Vermillion, SD 57069-5000.

**Studio:** 555 N. Dakota St., Vermillion, SD 57069.

**Mailing Address:** PO Box 5000, Vermillion, SD 57069-5000.

**Phones:** 605-677-5861; 800-456-0766. Fax: 605-677-5010.

**Email:** admin@sdpb.org **Web Site:** http://www.sdpb.org

**Technical Facilities:** Channel No. 13 (210-216 MHz). Authorized power: 27-kw visual, aural. Antenna: 1693-ft above av. terrain, 1683-ft. above ground, 4253-ft. above sea level.

Latitude 45° 03' 14"  
Longitude 102° 15' 47"

**Note:** Latitude and longitude coordinates shown are based on the North American Datum of 1927 (NAD 27) as currently required by the Mass Media Bureau of the FCC.

**Ownership:** South Dakota Board of Directors for Educational Telecommunications.

**Began Operation:** July 14, 2004. Station broadcasting digitally on its analog channel allotment. Began analog operations: September 16, 1974. Ceased analog operations: February 17, 2009.

**Personnel:**

**South Dakota**

**KDSD-TV**  
**Aberdeen**  
**Ch. 17**

**Licensee:** South Dakota Board of Directors for Educational Telecommunications, PO Box 5000, Cherry & Dakota Sts, Vermillion, SD 57069-5000.

**Studio:** 555 N. Dakota St., Vermillion, SD 57069-5000.

**Mailing Address:** PO Box 5000, Vermillion, SD 57069-5000.

**Phones:** 605-677-5861; 800-456-0766. Fax: 605-677-5010.

**KESD-TV**  
**Brookings**  
**Ch. 8**

**Licensee:** South Dakota Board of Directors for Educational Telecommunications, PO Box 5000, Cherry & Dakota Sts, Vermillion, SD 57069-5000.

**Studio:** 555 N. Dakota St., Vermillion, SD 57069.

**Mailing Address:** PO Box 5000, Vermillion, SD 57069-5000.

**Phones:** 605-677-5861; 800-456-0760. Fax: 605-677-5010.

**Email:** admin@sdpb.org **Web Site:** http://www.sdpb.org

**Technical Facilities:** Channel No. 8 (180-186 MHz). Authorized power: 15-kw visual, aural. Antenna: 751-ft above av. terrain, 757-ft. above ground, 2506-ft. above sea level.

Latitude 44° 20' 16"  
Longitude 97° 13' 42"

**Julie Andersen**, Executive Director.  
**Terry Spencer**, Development Director.  
**Fritz Miller**, Marketing Director.  
**Carol Robertson**, Marketing Manager.  
**Amber Anders**, Continuity Director.  
**Ruth Bylander**, Public Relations & Grants Manager.  
**Dave Foote**, Promotion Producer.  
**Sherri Rodgers-Conti**, Education & Outreach Director.  
**Wess Pravecek**, Ready to Learn Coordinator.  
**Steve Rokusek**, Outreach Coordinator & Education Specialist.  
**Bob Bosse**, Television Director.  
**Craig Jensen**, Operations Director.  
**Severn Ashes**, Engineering Director.  
**Deborah Larson**, Business Manager.  
**Brad Van Osdel**, Production Manager.  
**Steve Thum**, Traffic Manager.

## KQSD-TV Lowry Ch. 11

**Licensee:** South Dakota Board of Directors for Educational Telecommunications, PO Box 5000, Cherry & Dakota Sts, Vermillion, SD 57069-5000.

**Studio:** 555 N. Dakota St., Vermillion, SD 57069.

**Mailing Address:** PO Box 5000, Vermillion, SD 57069-5000.

**Phones:** 605-677-5861; 800-456-0766. Fax: 605-677-5010.

**Email:** admin@sdpb.org **Web Site:** http://www.sdpb.org

**Technical Facilities:** Channel No. 11 (198-204 MHz). Authorized power: 33.72-kw visual, aural. Antenna: 1026-ft above av. terrain, 795-ft. above ground, 2970-ft. above sea level.

Latitude 45° 16' 38"  
Longitude 99° 59' 10"

**Note:** Latitude and longitude coordinates shown are based on the North American Datum of 1927 (NAD 27) as currently required by the Mass Media Bureau of the FCC.

**Ownership:** South Dakota Board of Directors for Educational Telecommunications.

**Began Operation:** August 4, 2004. Station broadcasting digitally on its analog channel allotment. Began analog operations: March 9, 1976. Ceased analog operations: February 17, 2009.

### Personnel:

**Julie Andersen**, Executive Director.  
**Terry Spencer**, Development Director.  
**Fritz Miller**, Marketing Director.  
**Carol Robertson**, Marketing Manager.  
**Amber Anders**, Continuity Director.  
**Ruth Bylander**, Public Relations & Grants Manager.  
**Dave Foote**, Promotion Producer.

**Sherri Rodgers-Conti**, Education & Outreach Director.  
**Wess Pravecek**, Ready to Learn Coordinator.  
**Steve Rokusek**, Outreach Coordinator & Education Specialist.  
**Bob Bosse**, Television Director.  
**Craig Jensen**, Operations Director.  
**Severn Ashes**, Engineering Director.  
**Deborah Larson**, Business Manager.  
**Brad Van Osdel**, Production Manager.  
**Steve Thum**, Traffic Manager.

## KZSD-TV Martin Ch. 8

**Licensee:** South Dakota Board of Directors for Educational Telecommunications, PO Box 5000, Cherry & Dakota Sts, Vermillion, SD 57069-5000.

**Studio:** 555 N. Dakota St., Vermillion, SD 57069.

**Mailing Address:** PO Box 5000, Vermillion, SD 57069-5000.

**Phones:** 605-677-5861; 800-456-0760. Fax: 605-677-5010.

**Email:** admin@sdpb.org **Web Site:** http://www.sdpb.org

**Technical Facilities:** Channel No. 8 (180-186 MHz). Authorized power: 44.7-kw visual, aural. Antenna: 873-ft above av. terrain, 620-ft. above ground, 3718-ft. above sea level.

Latitude 43° 25' 59"  
Longitude 101° 33' 16"

**Note:** Latitude and longitude coordinates shown are based on the North American Datum of 1927 (NAD 27) as currently required by the Mass Media Bureau of the FCC.

**Ownership:** South Dakota Board of Directors for Educational Telecommunications.

**Began Operation:** September 10, 2004. Station broadcasting digitally on its analog channel allotment. Began analog operations: February 9, 1978. Ceased analog operations: February 17, 2009.

### Personnel:

**Julie Andersen**, Executive Director.  
**Terry Spencer**, Development Director.  
**Fritz Miller**, Marketing Director.  
**Carol Robertson**, Marketing Manager.  
**Amber Anders**, Continuity Director.  
**Ruth Bylander**, Public Relations & Grants Manager.  
**Dave Foote**, Promotion Producer.  
**Sherri Rodgers-Conti**, Education & Outreach Director.  
**Wess Pravecek**, Ready to Learn Coordinator.  
**Steve Rokusek**, Outreach Coordinator & Education Specialist.  
**Bob Bosse**, Television Director.  
**Craig Jensen**, Operations Director.  
**Severn Ashes**, Engineering Director.  
**Deborah Larson**, Business Manager.

**Brad Van Osdel**, Production Manager.  
**Steve Thum**, Traffic Manager.

## KTSD-TV Pierre Ch. 10

**Licensee:** South Dakota Board of Directors for Educational Telecommunications, PO Box 5000, Cherry & Dakota Sts, Vermillion, SD 57069-5000.

**Studio:** 555 N. Dakota St., Vermillion, SD 57069.

**Mailing Address:** PO Box 5000, Vermillion, SD 57069-5000.

**Phones:** 605-677-5861; 800-456-0766. Fax: 605-667-5010.

**Email:** admin@sdpb.org **Web Site:** http://www.sdpb.org

**Technical Facilities:** Channel No. 10 (192-198 MHz). Authorized power: 54.7-kw visual, aural. Antenna: 1600-ft above av. terrain, 1263-ft. above ground, 3321-ft. above sea level.

Latitude 43° 58' 05"  
Longitude 99° 35' 40"

**Note:** Latitude and longitude coordinates shown are based on the North American Datum of 1927 (NAD 27) as currently required by the Mass Media Bureau of the FCC.

**Ownership:** South Dakota Board of Directors for Educational Telecommunications.

**Began Operation:** July 15, 2004. Station broadcasting digitally on its analog channel allotment. Began analog operations: August 1, 1970. Ceased analog operations: February 17, 2009.

### Personnel:

**Julie Andersen**, Executive Director.  
**Terry Spencer**, Development Director.  
**Fritz Miller**, Marketing Director.  
**Carol Robertson**, Marketing Manager.  
**Amber Anders**, Continuity Director.  
**Ruth Bylander**, Public Relations & Grants Manager.  
**Dave Foote**, Promotion Producer.  
**Sherri Rodgers-Conti**, Education & Outreach Director.  
**Wess Pravecek**, Ready to Learn Coordinator.  
**Steve Rokusek**, Outreach Coordinator & Education Specialist.  
**Bob Bosse**, Television Director.  
**Craig Jensen**, Operations Director.  
**Severn Ashes**, Engineering Director.  
**Deborah Larson**, Business Manager.  
**Brad Van Osdel**, Production Manager.  
**Steve Thum**, Traffic Manager.

## KBHE-TV Rapid City Ch. 26

**Licensee:** South Dakota Board of Directors for Educational Telecommunications, PO Box 5000, Cherry & Dakota Sts, Vermillion, SD 57069-5000.

**Studio:** 555 N. Dakota St., Vermillion, SD 57069.

**Mailing Address:** PO Box 5000, Vermillion, SD 57069-5000.

**Phones:** 605-677-5861; 800-456-0766. Fax: 605-677-5010.

**Email:** admin@sdpb.org **Web Site:** http://www.sdpb.org

**Technical Facilities:** Channel No. 26 (542-548 MHz). Authorized power: 79.06-kw max. visual, aural. Antenna: 629-ft above av. terrain, 370-ft. above ground, 4202-ft. above sea level.

Latitude 44° 03' 08"  
Longitude 103° 14' 34"

**Note:** Latitude and longitude coordinates shown are based on the North American Datum of 1927 (NAD 27) as currently required by the Mass Media Bureau of the FCC.

**Ownership:** South Dakota Board of Directors for Educational Telecommunications.

**Began Operation:** April 30, 2003. Began analog operations: September 13, 1967. Ceased analog operations: February 17, 2009.

### Personnel:

**Julie Andersen**, Executive Director.  
**Terry Spencer**, Development Director.  
**Fritz Miller**, Marketing Director.  
**Carol Robertson**, Marketing Manager.  
**Amber Anders**, Continuity Director.  
**Ruth Bylander**, Public Relations & Grant Manager.  
**Dave Foote**, Promotion Producer.  
**Sherri Rodgers-Conti**, Education & Outreach Director.  
**Wess Pravecek**, Ready to Learn Coordinator.  
**Steve Rokusek**, Outreach Coordinator & Education Specialist.  
**Bob Bosse**, Television Director.  
**Craig Jensen**, Operations Director.  
**Severn Ashes**, Engineering Director.  
**Deborah Larson**, Business Manager.  
**Brad Van Osdel**, Production Manager.  
**Steve Thum**, Traffic Manager.

## KCSD-TV Sioux Falls Ch. 24

**Licensee:** South Dakota Board of Directors for Educational Telecommunications, PO Box 5000, Cherry & Dakota Sts, Vermillion, SD 57069-5000.

**Studio:** 555 N. Dakota St., Vermillion, SD 57069.

**Mailing Address:** PO Box 5000, Vermillion, SD 57069-5000.

**Phones:** 605-677-5861; 800-456-0766. Fax: 605-677-5010.

**Email:** admin@sdpb.org **Web Site:** http://www.sdpb.org

**Technical Facilities:** Channel No. 24 (530-536 MHz). Authorized power: 80.9-kw max. visual, aural. Antenna: 246-ft above av. terrain, 180-ft. above ground, 1680-ft. above sea level.

Latitude 43° 34' 28"  
Longitude 96° 39' 19"

**Note:** Latitude and longitude coordinates shown are based on the North American Datum of 1927 (NAD 27) as currently required by the Mass Media Bureau of the FCC.

**Ownership:** South Dakota Board of Directors for Educational Telecommunications.

**Began Operation:** January 24, 2004. Began analog operations: June 13, 1995. Ceased analog operations: February 17, 2009.

**Personnel:**

- Julie Andersen, Executive Director.
- Bob Bosse, Television Director.
- Craig Jensen, Operations Director.
- Severn Ashes, Engineering Director.
- Deborah Larson, Business Manager.
- Fritz Miller, Marketing Director.
- Carol Robertson, Marketing Manager.
- Terry Spencer, Development Director.
- Ruth Bylander, Public Relations & Grant Manager.
- Brad Van Osdel, Production Manager.
- Amber Anders, Continuity Director.
- Steve Thum, Traffic Manager.
- Sherri Rodgers-Conti, Education & Outreach Director.

- Dave Foote, Promotion Producer.
- Wess Pravecsek, Ready To Learn Coordinator.
- Steve Rokusek, Outreach Coordinator & Education Specialist.

**KUSD-TV  
Vermillion  
Ch. 34**

**Licensee:** South Dakota Board of Directors for Educational Telecommunications, PO Box 5000, Cherry & Dakota Sts, Vermillion, SD 57069-5000.

**Studio:** 555 N. Dakota St., Vermillion, SD 57069.

**Mailing Address:** PO Box 5000, Vermillion, SD 57069-5000.

**Phones:** 605-677-5861; 800-456-0766. Fax: 605-677-5010.

**Email:** admin@sdpb.org **Web Site:** http://www.sdpb.org

**Technical Facilities:** Channel No. 34 (590-596 MHz). Authorized power: 281.5-kw max. visual, aural. Antenna: 669-ft above av. terrain, 518-ft. above ground, 2028-ft. above sea level.

Latitude 43° 03' 01"  
Longitude 96° 47' 01"

Holds CP for change to 277-kw max. visual, 768-ft above av. terrain, 617-ft. above ground, 2127-ft. above sea level; BPEDT-20090527AGS.

**Note:** Latitude and longitude coordinates shown are based on the North American Datum of 1927 (NAD 27) as currently required by the Mass Media Bureau of the FCC.

**Ownership:** South Dakota Board of Directors for Educational Telecommunications.

**Began Operation:** July 7, 2004. Began analog operations: July 5, 1961. Ceased analog operations: February 17, 2009.

**Personnel:**

- Julie Andersen, Executive Director.
- Terry Spencer, Development Director.
- Fritz Miller, Marketing Director.
- Carol Robertson, Marketing Manager.
- Amber Anders, Continuity Director.
- Ruth Bylander, Public Relations & Grants Manager.
- Dave Foote, Promotion Producer.
- Sherri Rodgers-Conti, Education & Outreach Director.
- Wess Pravecsek, Ready to Learn Coordinator.
- Steve Rokusek, Outreach Coordinator & Education Specialist.
- Bob Bosse, Television Director.
- Craig Jensen, Operations Director.
- Severn Ashes, Engineering Director.
- Deborah Larson, Business Manager.
- Brad Van Osdel, Production Manager.
- Steve Thum, Traffic Manager.

**Tennessee**

**WTCT  
Chattanooga  
Ch. 29**

**Licensee:** Greater Chattanooga Public Television Corp., 7540 Bonnyshire Dr, Chattanooga, TN 37416.

**Studio:** 7540 Bonnyshire Dr, Chattanooga, TN 37416.

**Mailing Address:** 7540 Bonnyshire Dr, Chattanooga, TN 37416.

**Phone:** 423-629-0045. Fax: 423-698-8557.

**Email:** paulgrove@wtctv.org **Web Site:** http://www.wtctv.org

**Technical Facilities:** Channel No. 29 (560-566 MHz). Authorized power: 200-kw max. visual, aural. Antenna: 1102-ft above av. terrain, 410-ft. above ground, 2422-ft. above sea level.

Latitude 35° 12' 26"  
Longitude 85° 16' 52"

**Note:** Latitude and longitude coordinates shown are based on the North American Datum of 1927 (NAD 27) as currently required by the Mass Media Bureau of the FCC.

**Ownership:** Greater Chattanooga Public TV Corp.

**Began Operation:** February 17, 2009. Began analog operations: March 3, 1970. Ceased analog operations: February 17, 2009.

**Personnel:**

- Paul Grove, President & Chief Executive Officer.
- Julie Taylor, Vice President, Development.
- Bryan D. Fuqua, Vice President, Technical Services.
- Peter Delynn, Senior Vice President, Production.
- Susan Cates, Vice President, Business & Finance.
- Pam Carpenter, Traffic Manager.
- Jennifer Hoff, Public Information & Community Outreach Director.
- Sara Maloney, Membership Director.

**WCTE  
Cookeville  
Ch. 22**

**Licensee:** Upper Cumberland Broadcast Council, PO Box 2040, Cookeville, TN 38502.

**Studio:** 1151 Stadium Dr., Suite 104, Cookeville, TN 38501.

**Mailing Address:** PO Box 2040, Cookeville, TN 38502.

**Phone:** 931-528-2222. Fax: 931-372-6284.

**Email:** bmagura@wcte.org **Web Site:** http://www.wcte.org

**Technical Facilities:** Channel No. 22 (518-524 MHz). Authorized power: 57-kw max. visual, aural. Antenna: 1352-ft above av. terrain, 710-ft. above ground, 2707-ft. above sea level.

Latitude 36° 10' 26"  
Longitude 85° 20' 37"

Holds CP for change to 200-kw max. visual, 1396-ft above av. terrain, 777-ft. above ground, 2774-ft. above sea level; BMPEDT-20100813AAA.

**Note:** Latitude and longitude coordinates shown are based on the North American Datum of 1927 (NAD 27) as currently required by the Mass Media Bureau of the FCC.

**Ownership:** Upper Cumberland Broadcast Council.

**Began Operation:** January 30, 2009. Station broadcasting digitally on its analog channel allotment. Began analog operations: August 21, 1978. Station temporarily ceased operations February 10, 2006 due to electrical system malfunction and was granted Special Temporary Authority to remain silent. Ceased analog operations: January 30, 2009.

**Personnel:**

- Becky Magura, General Manager.
- Robert Huddleston, Chief Engineer.
- Becky Murdock, Business Manager.
- Donna Castle, Program & Promotion Manager.
- Jo Ward, Development Director.
- Rick Wells, Production Manager.
- Sue Gibbons, Traffic Manager.
- Joyce Hunter, Special Events Director.

**WKOP-TV  
Knoxville  
Ch. 17**

**Licensee:** East Tennessee Public Communications Corp., 1611 E Magnolia Ave, Knoxville, TN 37917.

**Studio:** 1611 E. Magnolia Ave., Knoxville, TN 37917.

**Mailing Address:** 1611 E. Magnolia Ave, Knoxville, TN 37917.

**Phones:** 865-595-0220; 800-595-0220. Fax: 865-595-0300.

**Email:** fmiller@etptv.org **Web Site:** http://www.etptv.org

**Technical Facilities:** Channel No. 17 (488-494 MHz). Authorized power: 100-kw max. visual, aural. Antenna: 1809-ft above av. terrain, 1499-ft. above ground, 2814-ft. above sea level.

Latitude 35° 59' 44"  
Longitude 83° 47' 23"

**Note:** Latitude and longitude coordinates shown are based on the North American Datum of 1927 (NAD 27) as currently required by the Mass Media Bureau of the FCC.

**Ownership:** East Tennessee Public Communications Corp.

**Began Operation:** April 5, 2004. Began analog operations: August 15, 1990. On June 24, 2008, analog broadcasts ceased after transmitter failure. Station was granted Special Temporary Authority by the FCC July 24, 2008 to terminate analog operations.

**Personnel:**

- Teresa James, President & Chief Executive Officer.
- Frank Miller, Vice President, Assistant General Manager & In-School Services Director.
- Kurtis Allin, Chief Engineer.
- Robert Hutchison, Program Director.
- Kelly Hodges, Development Director.
- Russ Manning, Production Manager.
- Cathy Wilson, Traffic Manager.
- Christopher Smith, Public Service Director.
- Vickie Lawson, Membership Manager.
- Robert Bratton, Underwriting Director.

**WLJT-DT  
Lexington  
Ch. 47**

**Licensee:** West Tennessee Public TV Council Inc., PO Box 966, Martin, TN 32837.

**Studio:** Communications Bldg., 201 Hurt St, Martin, TN 38238.

**Mailing Address:** PO Box 966, Martin, TN 38237.

**Phones:** 731-881-7561; 800-366-9558. Fax: 731-881-7566.

**Email:** dhinman@utrn.edu **Web Site:** http://www.wljt.org

**Technical Facilities:** Channel No. 47 (668-674 MHz). Authorized power: 282-kw max. visual, aural. Antenna: 548-ft above av. terrain, 346-ft. above ground, 1014-ft. above sea level.

Latitude 35° 42' 12"  
Longitude 88° 36' 10"



**Transmitter:** 12.5-mi. NW of Lexington.

**Note:** Latitude and longitude coordinates shown are based on the North American Datum of 1927 (NAD 27) as currently required by the Mass Media Bureau of the FCC.

**Ownership:** West Tennessee Public TV Council Inc.

**Began Operation:** February 17, 2009. Began analog operations: February 13, 1968. Ceased analog operations: February 17, 2009.

**Personnel:**

**Dave Hinman**, General Manager.  
**Katrina Cobb**, Broadcast Operations Director.  
**Walter Swigert**, Chief Engineer.  
**Kenneth Robinson**, Engineering Director.  
**Monica Shumake**, Finance & Administration Director.  
**Darrell Conner**, Production Director.  
**Jack Glisson**, Production Engineer.  
**Sue Lasky**, Education, Outreach & Ready-to-Learn Coordinator.  
**Mandy Hinson**, Individual Giving Manager.  
**Madison Mayo**, Marketing Manager.

## WKNO Memphis Ch. 29

**Licensee:** Mid-South Public Communications Foundation, PO Box 241880, Memphis, TN 38124-1880.

**Studio:** 900 Gatwell Rd., Memphis, TN 38111.

**Mailing Address:** PO Box 241880, Memphis, TN 38124.

**Phone:** 901-458-2521. **Fax:** 901-325-6505.

**Email:** wknopi@wkno.org **Web Site:** http://www.wkno.org

**Technical Facilities:** Channel No. 29 (560-566 MHz). Authorized power: 835-kw max. visual, aural. Antenna: 1051-ft above av. terrain, 1021-ft. above ground, 1356-ft. above sea level.

Latitude 35° 09' 16"  
Longitude 89° 49' 20"

**Transmitter:** 7192 Raleigh LaGrange Rd.

**Note:** Latitude and longitude coordinates shown are based on the North American Datum of 1927 (NAD 27) as currently required by the Mass Media Bureau of the FCC.

**Multichannel TV Sound:** Stereo and separate audio program.

**Ownership:** Mid-South Public Communications Foundation.

**Began Operation:** June 27, 2006. Began analog operations: June 25, 1956. Ceased analog operations: June 12, 2009.

**Personnel:**

**Michael J. LaBonia**, President & Chief Executive Officer.  
**Russ A. Abernathy**, Television & Engineering Director.  
**Arthur Smith**, Engineering Manager.

**Scott Davidson**, Finance & Administration Director.

**Debi Robertson**, Program Operations Manager.

**Jim Eikner**, Marketing Manager.

**Teri Sullivan**, Promotion Director.

**Charles McLarty**, Development & Communications Director.

**Joe Dixon**, Productions Unit Manager.

**David George**, Production Manager.

**Becky Kelly**, Auction Manager.

## WTWV Memphis Ch. 23

**Licensee:** Christian Worldview Broadcasting Corp., 6080 Mount Moriah, Memphis, TN 38115.

**Studio:** 6080 Mount Moriah, Memphis, TN 38115.

**Mailing Address:** 6080 Mount Moriah, Memphis, TN 38115.

**Phone:** 901-795-1781.

**Email:** don@flinn.com **Web Site:** http://wtwvmemphis.com

**Technical Facilities:** Channel No. 23 (524-530 MHz). Authorized power: 1000-kw max. visual, aural. Antenna: 856-ft above av. terrain, 869-ft. above ground, 1145-ft. above sea level.

Latitude 35° 12' 34"  
Longitude 89° 49' 01"

**Note:** Latitude and longitude coordinates shown are based on the North American Datum of 1927 (NAD 27) as currently required by the Mass Media Bureau of the FCC.

**Ownership:** Christian Worldview Broadcasting Corp.

**Began Operation:** June 12, 2009. Sale to present owner by Kaleidoscope Foundation Memphis Inc. approved by FCC March 7, 2006. Station broadcasting digitally on its original analog application; no analog broadcast.

**Personnel:**

**Don Lawler**, General Manager.  
**Charles Meyers**, Chief Engineer.

## WNPT Nashville Ch. 8

**Licensee:** Nashville Public Television Inc., 161 Rains Ave, Nashville, TN 37203.

**Studio:** 161 Rains Ave., Nashville, TN 37203-5330.

**Mailing Address:** 161 Rains Ave, Nashville, TN 37203-5330.

**Phones:** 615-259-9325; 615-259-9326. **Fax:** 615-248-6120.

**Email:** tv8@wnpt.net **Web Site:** http://www.wnpt.net

**Technical Facilities:** Channel No. 8 (180-186 MHz). Authorized power: 17.65-kw visual, aural. Antenna: 1280-ft above av. terrain, 834-ft. above ground, 1939-ft. above sea level.

Latitude 36° 02' 49"  
Longitude 86° 49' 49"

**Note:** Latitude and longitude coordinates shown are based on the North American Datum of 1927 (NAD 27) as currently required by the Mass Media Bureau of the FCC.

**Ownership:** Nashville Public Television Inc.

**Began Operation:** June 30, 2006. Station broadcasting digitally on its analog channel allotment. Began analog operations: September 10, 1962. Ceased analog operations: June 12, 2009.

**Personnel:**

**Beth Curley**, President & Chief Executive Officer.  
**Steve Sonnenblick**, Chief Engineer.  
**Kevin Crane**, Vice President, Technology & Programming.  
**Charles Brumbelow**, Vice President & Chief Financial Officer.  
**Justin Harvey**, Program Manager.  
**Gary Shipley**, Corporate Marketing Director.  
**Daniel Tidwell**, Vice President, Development & Marketing.  
**Jim DeMarco**, Production Director.  
**Hugh Brian O'Neill**, Creative Services Director.  
**Jo Ann Scalf**, Educational Services Director.  
**Kimberly Wonsey**, Human Resources & Administration Director.  
**Joe Pagetta**, Media Relations Manager.

## WETP-TV Sneedville Ch. 41

**Licensee:** East Tennessee Public Communications Corp., 1611 E Magnolia Ave, Knoxville, TN 37917.

**Studio:** 1611 E. Magnolia Ave., Knoxville, TN 37917.

**Mailing Address:** 1611 E. Magnolia Ave, Knoxville, TN 37917.

**Phones:** 865-595-0220; 800-595-0220. **Fax:** 865-595-0300.

**Email:** fmillier@etptv.org **Web Site:** http://www.etptv.org

**Technical Facilities:** Channel No. 41 (632-638 MHz). Authorized power: 445-kw max. visual, aural. Antenna: 1859-ft above av. terrain, 565-ft. above ground, 3220-ft. above sea level.

Latitude 36° 22' 52"  
Longitude 83° 10' 49"

**Note:** Latitude and longitude coordinates shown are based on the North American Datum of 1927 (NAD 27) as currently required by the Mass Media Bureau of the FCC.

**Ownership:** East Tennessee Public Communications Corp.

**Began Operation:** September 16, 2005. Began analog operations: March 15, 1967. Ceased analog operations: February 17, 2009.

**Personnel:**

**Teresa James**, President & Chief Executive Officer.  
**Frank Miller**, Vice President, Assistant General Manager & In-School Services Director.  
**Kurtis Allin**, Chief Engineer.  
**Robert Hutchison**, Program Director.  
**Kelly Hodges**, Development Director.  
**Russ Manning**, Production Manager.  
**Cathy Wilson**, Traffic Manager.  
**Christopher Smith**, Public Service Director.  
**Vickie Lawson**, Membership Manager.  
**Robert Bratton**, Underwriting Director.

## Texas

### KACV-TV Amarillo Ch. 8

**Licensee:** Amarillo Junior College District, PO Box 447, Amarillo, TX 79178.

**Studio:** 2408 S Jackson, Amarillo, TX 79109.

**Mailing Address:** PO Box 447, Amarillo, TX 79178.

**Phones:** 806-371-5222; 806-371-5230. **Fax:** 806-371-5258.

**Email:** kacvtv@acbj.edu **Web Site:** http://www.kacv.org

**Technical Facilities:** Channel No. 8 (180-186 MHz). Authorized power: 5-kw visual, aural. Antenna: 1703-ft above av. terrain, 1580-ft. above ground, 5002-ft. above sea level.

Latitude 35° 22' 30"  
Longitude 101° 52' 56"

Requests CP for change to channel number 9, 30-kw visual, 1306-ft above av. terrain, 1271-ft. above ground, 4703-ft. above sea level lat. 35° 20' 33", long. 101° 49' 21"; BPEDT-20090903AAZ.

**Transmitter:** 1.4-mi. NNE of U.S. 87 & Givens Ave.

**Note:** Latitude and longitude coordinates shown are based on the North American Datum of 1927 (NAD 27) as currently required by the Mass Media Bureau of the FCC.

**Ownership:** Amarillo Junior College District.

**Began Operation:** April 1, 2004. Standard and High Definition. Began analog operations: August 29, 1988. Ceased analog operations February 17, 2009.

**Personnel:**

**Linda Pitner**, General Manager.  
**Charles Lee Proctor**, Engineering Director.  
**Alan Greer**, Business Manager.  
**Lynne A. Groom**, Development Director.  
**Jill Frank**, Promotion & Traffic Coordinator.  
**Jackie Smith**, Operations Director.

**KLRU**  
Austin  
Ch. 22

**Licensee:** Capital of Texas Public Telecommunications Council, PO Box 7158, Austin, TX 78713.

**Studio:** 2504-B Whittis Ave., Austin, TX 78712.

**Mailing Address:** PO Box 7158, Austin, TX 78713.

**Phone:** 512-471-4811. Fax: 512-471-5561.

**Email:** info@kldu.org **Web Site:** http://www.kldu.org

**Technical Facilities:** Channel No. 22 (518-524 MHz). Authorized power: 700-kw max. visual, aural. Antenna: 1173-ft above av. terrain, 1125-ft. above ground, 1960-ft. above sea level.

Latitude	30°	19'	19"
Longitude	97°	48'	12"

**Note:** Latitude and longitude coordinates shown are based on the North American Datum of 1927 (NAD 27) as currently required by the Mass Media Bureau of the FCC.

**Ownership:** Capital of Texas Public Telecommunications Council.

**Began Operation:** March 5, 2004. Began analog operations: May 3, 1979. Ceased analog operations: June 12, 2009.

**Personnel:**

**Bill Stotesbery,** President & Chief Executive Officer.

**David Kuipers,** Chief Engineer.

**Pat Wertz,** Vice President, Finance.

**Maria Rodriguez,** Vice President, Programming.

**Maury Sullivan,** Vice President, Marketing & Communications.

**Stewart Nelson,** Traffic Manager.

**Shane Guter,** Membership Director.

**Linda Schmid,** Vice President, Educational Services.

**KITU-TV**  
Beaumont  
Ch. 33

**Licensee:** Community Educational Television Inc., PO Box 721582, Houston, TX 77272.

**Studio:** 11221 Interstate 10, Orange, TX 77630.

**Mailing Address:** PO Box 721582, Houston, TX 77272.

**Phone:** 409-745-3434. Fax: 409-745-4752.

**Email:** kitu@localnet.com **Web Site:** http://www.communityedtv.org

**Technical Facilities:** Channel No. 33 (584-590 MHz). Authorized power: 500-kw max. visual, aural. Antenna: 1024-ft above av. terrain, 1027-ft. above ground, 1050-ft. above sea level.

Latitude	30°	10'	41"
Longitude	93°	54'	26"

Holds CP for change to 1000-kw max. visual; BPEDT-20080618ACT.

**Note:** Latitude and longitude coordinates shown are based on the North American Datum of 1927 (NAD 27) as currently required by the Mass Media Bureau of the FCC.

**Ownership:** Community Educational Television Inc.

**Began Operation:** June 30, 2006. Began analog operations: June 20, 1986. Ceased analog operations: June 12, 2009.

**Personnel:**

**Wayne Ozio,** Station Manager & Chief Engineer.

**Jacqueline Orr,** Production Coordinator.

**Harold White,** Traffic Manager.

**Carol Tallent,** Public Affairs Director.

**KNCT**  
Belton  
Ch. 38

**Licensee:** Central Texas College, PO Box 1800, Killeen, TX 76540.

**Studio:** 6200 W. Central Texas Expwy., Killeen, TX 76549.

**Mailing Address:** PO Box 1800, Killeen, TX 76540.

**Phone:** 254-526-1176. Fax: 254-526-1850.

**Email:** max.rudolph@knct.org **Web Site:** http://www.knct.org

**Technical Facilities:** Channel No. 38 (614-620 MHz). Authorized power: 200-kw max. visual, aural. Antenna: 1181-ft above av. terrain, 1010-ft. above ground, 1936-ft. above sea level.

Latitude	30°	59'	08"
Longitude	97°	37'	51"

Holds CP for change to channel number 46, 500-kw max. visual, 1286-ft above av. terrain, 1117-ft. above ground, 2043-ft. above sea level lat. 30° 59' 8.4", long. 97° 37' 50.1"; BNPEDT-20080618AUE.

**Note:** Latitude and longitude coordinates shown are based on the North American Datum of 1927 (NAD 27) as currently required by the Mass Media Bureau of the FCC.

**Ownership:** Central Texas College.

**Began Operation:** April 23, 2008. Station broadcasting digitally on its analog channel allotment. Began analog operations: November 23, 1970. Ceased analog operations: June 12, 2009.

**Personnel:**

**Max Rudolph,** General Manager.

**Steve Sulzer,** Chief Engineer.

**Ruth Wedergren,** Program Director.

**Fred McNeilly,** Promotion Director.

**Christian Wohlfahrt,** Production Manager.

**Steve Bengler,** M/C Supervisor & Traffic Manager.

**Pat McCray,** Membership Director.

**KAMU-TV**  
College Station  
Ch. 12

**Licensee:** Texas A & M U., 4244 TAMU, College Station, TX 77843.

**Studio:** Joe H. Moore Communication Center, 4244 TAMU, College Station, TX 77843.

**Mailing Address:** 4244 TAMU, Joe H. Moore Communication Center, College Station, TX 77843.

**Phone:** 979-845-5611. Fax: 979-845-1643.

**Email:** jon.bennett@kamu.tamu.edu **Web Site:** http://kamu.tamu.edu

**Technical Facilities:** Channel No. 12 (204-210 MHz). Authorized power: 3.2-kw visual, aural. Antenna: 344-ft above av. terrain, 344-ft. above ground, 659-ft. above sea level.

Latitude	30°	37'	47"
Longitude	96°	20'	33"

**Transmitter:** Hensel Park, Texas A & M U. campus.

**Note:** Latitude and longitude coordinates shown are based on the North American Datum of 1927 (NAD 27) as currently required by the Mass Media Bureau of the FCC.

**Satellite Earth Stations:** Comark; Vertex, 8.1-meter Ku-band; Andrew, 10-meter C-band; Standard Components receivers.

**Ownership:** Texas A & M U.

**Began Operation:** March 18, 2003. Began analog operations: February 15, 1970. Ceased analog operations: June 12, 2009.

**Personnel:**

**Dr. Rodney L. Zent,** General Manager.

**Anjel Vaughn,** Assistant Director, Administration.

**Jon P. Bennett,** Station Manager & Program Director.

**Wayne Pecena,** Engineering Director.

**Ken Nelson,** Chief Engineer.

**Elaine Hoyak,** Development Director.

**KEDT**  
Corpus Christi  
Ch. 23

**Licensee:** South Texas Public Broadcasting System, 4455 S Padre Island Dr, Ste 38, Corpus Christi, TX 78411.

**Studio:** 4455 S. Padre Island Dr., Suite 38, Corpus Christi, TX 78411.

**Mailing Address:** 4455 S. Padre Island Dr, Ste 38, Corpus Christi, TX 78411.

**Phone:** 361-855-2213. Fax: 361-855-3877.

**Email:** development@kedt.org **Web Site:** http://www.kedt.org

**Technical Facilities:** Channel No. 23 (524-530 MHz). Authorized power: 50-kw max. visual, aural. Antenna: 886-ft above av. terrain, 886-ft. above ground, 935-ft. above sea level.

Latitude	27°	39'	20"
Longitude	97°	33'	55"

**Note:** Latitude and longitude coordinates shown are based on the North American Datum of 1927 (NAD 27) as currently required by the Mass Media Bureau of the FCC.

**Ownership:** South Texas Public Broadcasting System.

**Began Operation:** October 24, 2008. Began analog operations: October 15, 1972. Ceased analog operations: June 12, 2009.

**Personnel:**

**Don Dunlap,** President & General Manager.

**Cody Blount,** Operations & Engineering Director.

**Myra Lombardo,** Vice President, Administration.

**Stewart Jacoby,** Program Director.

**Jeff Felts,** Production Manager.

**Donna Frank,** Educational Services Director.

**Michelle Salazar,** Traffic Coordinator.

**KERA-TV**  
Dallas  
Ch. 14

**Licensee:** North Texas Public Broadcasting Inc., 3000 Harry Hines Blvd, Dallas, TX 75201.

**Studio:** 3000 Harry Hines Blvd., Dallas, TX 75201.

**Mailing Address:** 3000 Harry Hines Blvd, Dallas, TX 75201.

**Phone:** 214-871-1390. Fax: 214-754-0635.

**Email:** djohnson@kera.org **Web Site:** http://www.kera.org/

**Technical Facilities:** Channel No. 14 (470-476 MHz). Authorized power: 475-kw max. visual, aural. Antenna: 1640-ft above av. terrain, 1479-ft. above ground, 2277-ft. above sea level.

Latitude	32°	34'	43"
Longitude	96°	57'	12"

**Transmitter:** Approx. 0.7-mi. S of Cedar Hill.

**Note:** Latitude and longitude coordinates shown are based on the North American Datum of 1927 (NAD 27) as currently required by the Mass Media Bureau of the FCC.

**Multichannel TV Sound:** Stereo and separate audio program.

**Satellite Earth Station:** Andrew, 10-meter Ku & C-band; General Instrument receivers.

**Ownership:** North Texas Public Broadcasting Inc.

**Began Operation:** December 1, 2000. Began analog operations: September 11, 1960. Ceased analog operations: June 12, 2009.

**Personnel:**

**Mary Anne Alhadeff,** President & Chief Executive Officer.

**Rich Fritsche,** Interim Executive Vice President & Chief Financial Officer.

**Shelley Kofler,** News Director.

**Dan Stentz,** Vice President, Technology.

**Bill Young,** Vice President, Programming.

**Deborah Johnson,** Executive Vice President, Membership & Marketing.

**Debbie Diaz**, Vice President, Corporate Development.

**Deanna Collingwood**, Vice President, Grants & Foundation Relations.

**Sylvia Komatsu**, Executive Vice President & Chief Content Officer.

## KDTN Denton Ch. 43

**Licensee:** Community Television Educators of DFW Inc., 3901 Hwy 121 S, Bedford, TX 76021-3009.

**Studio:** 3901 Hwy. 121 S, Bedford, TX 76021.

**Mailing Address:** 3901 Hwy 121 S, Bedford, TX 76021.

**Phone:** 817-571-1229. **Fax:** 817-571-7458.

**Email:** steve.wilhite@daystar.com **Web Site:** <http://www.daystar.com>

**Technical Facilities:** Channel No. 43 (644-650 MHz). Authorized power: 1000-kw max. visual, aural. Antenna: 1621-ft above av. terrain, 1474-ft. above ground, 2288-ft. above sea level.

Latitude	32°	32'	35"
Longitude	96°	57'	32"

**Note:** Latitude and longitude coordinates shown are based on the North American Datum of 1927 (NAD 27) as currently required by the Mass Media Bureau of the FCC.

**Ownership:** Community Television Educators of DFW Inc.

**Began Operation:** August 12, 2004. Began analog operations: September 1, 1988. Sale to present owner by North Texas Public Broadcasting Inc. approved by FCC October 24, 2003. Ceased analog operations: June 12, 2009.

### Personnel:

**Marcus Lamb**, President & Chief Executive Officer.

**Steve Wilhite**, Senior Vice President, Affiliate Relations.

**Arnold Torres**, Business Administrator.

**Jeanette Hawkins**, Marketing Director.

## KCOS El Paso Ch. 13

**Licensee:** El Paso Public Television Foundation, 500 W. University Ave, El Paso, TX 79968-0650.

**Studio:** 950 Viscount Blvd, Ste A-440, El Paso, TX 79925.

**Mailing Address:** PO Box 26668, El Paso, TX 79926.

**Phone:** 915-590-1313. **Fax:** 915-594-5394.

**Email:** cbrush@kcostv.org **Web Site:** <http://www.kcostv.org>

**Technical Facilities:** Channel No. 13 (210-216 MHz). Authorized power: 27-kw visual, aural. Antenna: 850-ft above av. terrain, 259-ft. above ground, 4921-ft. above sea level.

Latitude	31°	47'	15"
Longitude	106°	28'	47"

Requests CP for change to 42-kw visual; BPEDT-20090716ABN.

**Note:** Latitude and longitude coordinates shown are based on the North American Datum of 1927 (NAD 27) as currently required by the Mass Media Bureau of the FCC.

**Ownership:** El Paso Public Television Foundation.

**Began Operation:** July 28, 2006. Station broadcasting digitally on its analog channel allotment. Began analog operations: August 18, 1978. Ceased analog operations: June 12, 2009.

### Personnel:

**Craig Brush**, President & General Manager.

**David Echaniz**, Engineering Director.

**Juan Barrera**, Assistant Engineering Director.

**Barbara Hakim**, Vice President, Business Affairs.

**Mike Seymour**, Program Manager.

**Louis Moreno**, Marketing Director.

**Jim Heiney**, Promotion & Public Relations Director.

**Leticia Alderete**, Production Manager.

**Trashelta Tyler**, Traffic Manager.

## KSCCE El Paso Ch. 39

**Licensee:** Channel 38 Christian TV, 6400 Escondido D, El Paso, TX 79912.

**Studio:** 6400 Escondido, El Paso, TX 79912.

**Mailing Address:** 6400 Escondido Dr, El Paso, TX 79912.

**Phone:** 915-585-8838. **Fax:** 915-585-8841.

**Email:** ksce@aol.com **Web Site:** <http://www.ksctv.com>

**Technical Facilities:** Channel No. 39 (320-626 MHz). Authorized power: 50-kw max. visual, aural. Antenna: 1827-ft above av. terrain, 299-ft. above ground, 5902-ft. above sea level.

Latitude	31°	48'	19"
Longitude	106°	28'	59"

Holds CP for change to 150-kw max. visual; BPEDT-20080620AAC.

**Note:** Latitude and longitude coordinates shown are based on the North American Datum of 1927 (NAD 27) as currently required by the Mass Media Bureau of the FCC.

**Ownership:** Channel 38 Christian TV.

**Began Operation:** March 31, 2008. Began analog operations: April 15, 1989. Ceased analog operations: June 12, 2009. Sale to present owner by St. Clements Episcopal Parish School approved by FCC November 19, 1991. Operated as a non-profit, non-commercial station.

### Personnel:

**Grace Rendall**, General Manager.

**Mark Stephenson**, Traffic Manager.

## KLTJ Galveston Ch. 23

**Licensee:** Community TV Educators of Texas Inc., 3901 Hwy 121 S, Bedford, TX 76021-3009.

**Studio:** 1050 Gemini St., Houston, TX 77058.

**Mailing Address:** 1050 Gemini St, Houston, TX 77058.

**Phone:** 281-212-1022. **Fax:** 281-212-1031.

**Email:** nathan.williams@daystar.com **Web Site:** <http://www.daystar.com>

**Technical Facilities:** Channel No. 23 (524-530 MHz). Authorized power: 350-kw max. visual, aural. Antenna: 1900-ft above av. terrain, 1883-ft. above ground, 1960-ft. above sea level.

Latitude	29°	34'	15"
Longitude	95°	30'	37"

**Note:** Latitude and longitude coordinates shown are based on the North American Datum of 1927 (NAD 27) as currently required by the Mass Media Bureau of the FCC.

**Ownership:** Word of God Fellowship Inc.

**Began Operation:** February 12, 2008. Began analog operations: July 24, 1989. Sale to present owner by Go Inc. approved by FCC October 18, 1999. Ceased analog operations: June 12, 2009.

### Personnel:

**Nathan Williams**, General Manager.

**Lugderio D'Orville**, Traffic Manager.

**Byron Gehret**, Production Manager.

**D'Andria Banks**, Financial Manager.

## KLUJ-TV Harlingen Ch. 34

**Licensee:** Community Educational Television Inc., PO Box 721582, Houston, TX 77272.

**Studio:** 1920 Al Coneway Dr, Ste 117, Harlingen, TX 78550.

**Mailing Address:** 1920 Al Coneway Dr, Ste 117, Harlingen, TX 78550.

**Phone:** 956-425-4225. **Fax:** 956-412-1740.

**Email:** cet@communityedtv.org **Web Site:** <http://www.communityedtv.org>

**Technical Facilities:** Channel No. 34 (590-596 MHz). Authorized power: 45-kw max. visual, aural. Antenna: 928-ft above av. terrain, 928-ft. above ground, 978-ft. above sea level.

Latitude	26°	13'	00"
Longitude	97°	46'	48"

**Transmitter:** Side of KLUJ(TV) tower, 1.5-mi. WSW of intersection of Wilson Tract & Primera.

**Note:** Latitude and longitude coordinates shown are based on the North American Datum of 1927 (NAD 27) as currently required by the Mass Media Bureau of the FCC.

**Ownership:** Community Educational Television Inc.

**Began Operation:** April 2, 2007. Began analog operations: June 25, 1984. Ceased analog operations: June 12, 2009.

### Personnel:

**Mary Campos**, Station Manager.

**Andy Mandiola**, Chief Engineer.

## KMBH Harlingen Ch. 38

**Licensee:** RGV Educational Broadcasting Inc., PO Box 2147, Harlingen, TX 78551.

**Studio:** 1701 Tennessee Ave., Harlingen, TX 78550.

**Mailing Address:** PO Box 2147, Harlingen, TX 78551.

**Phones:** 956-421-4111; 800-433-2522. **Fax:** 956-421-4150.

**Email:** johnross@kmbh.org **Web Site:** <http://www.kmbh.org>

**Technical Facilities:** Channel No. 38 (614-620 MHz). Authorized power: 1000-kw max. visual, aural. Antenna: 1134-ft above av. terrain, 1130-ft. above ground, 1182-ft. above sea level.

Latitude	26°	07'	14"
Longitude	97°	49'	18"

**Note:** Latitude and longitude coordinates shown are based on the North American Datum of 1927 (NAD 27) as currently required by the Mass Media Bureau of the FCC.

**Ownership:** RGV Educational Broadcasting Inc.

**Began Operation:** December 5, 2003. Began analog operations: April 30, 1982. Ceased analog operations: February 17, 2009.

### Personnel:

**Pedro Briseno**, President & General Manager.

**John Ross**, Engineering Director.

**Dianna Lee Alcalde**, Business Manager.

**Jesse Mendez**, TV Producer.

**David Holden**, Business Support Manager.

**Norma Villarreal**, Membership Manager.

**Ismael Herrera**, TV Producer.

## KETH-TV Houston Ch. 24

**Licensee:** Community Educational Television Inc., 10902 S Wilcrest Dr, Houston, TX 77099.

**Studio:** 10902 S. Wilcrest Dr., Houston, TX 77099.

**Mailing Address:** 10902 S. Wilcrest Dr, Houston, TX 77099.

**Phone:** 281-561-5828. **Fax:** 281-561-9793.

**Email:** manager@communityedtv.org **Web Site:** <http://www.communityedtv.org>

**Technical Facilities:** Channel No. 24 (530-536 MHz). Authorized power: 900-kw max. visual, aural. Antenna: 1900-ft above av. terrain, 1883-ft. above ground, 1960-ft. above sea level.

Latitude	29°	34'	15"
Longitude	95°	30'	37"

Holds CP for change to 1000-kw max. visual, 1903-ft above av. terrain, 1883-ft. above ground, 1960-ft. above sea level; BPEDT-20080620ANS.

**Note:** Latitude and longitude coordinates shown are based on the North American Datum of 1927 (NAD 27) as currently required by the Mass Media Bureau of the FCC.

**Ownership:** Community Educational Television Inc.

**Began Operation:** February 2, 2005. Began analog operations: July 16, 1987. Ceased analog operations: June 12, 2009.

- Personnel:**
- Laura Hanks, Operations Manager.
  - Rod Hardy, Chief Engineer.
  - Gil Delaney, Production Manager.
  - Carlton Ricketts, Traffic Manager.

**KUHT  
Houston  
Ch. 8**

**Licensee:** U. of Houston System, 4343 Elgin St, Houston, TX 77204.

**Studio:** 4343 Elgin St., Houston, TX 77204.

**Mailing Address:** 4343 Elgin St, Houston, TX 77204.

**Phone:** 713-748-8888. **Fax:** 713-743-8867.

**Email:** jhesse@houstonpbs.org **Web Site:** http://www.houstonpbs.org

**Technical Facilities:** Channel No. 8 (180-186 MHz). Authorized power: 20-kw visual, aural. Antenna: 1857-ft above av. terrain, 1841-ft. above ground, 1919-ft. above sea level.

Latitude 29° 34' 28"  
Longitude 95° 29' 37"

Requests modification of CP for change to 64.6-kw visual; BMPEdT-20090730ACE.

**Note:** Latitude and longitude coordinates shown are based on the North American Datum of 1927 (NAD 27) as currently required by the Mass Media Bureau of the FCC.

**Ownership:** U. of Houston.

**Began Operation:** May 1, 2001. Station broadcasting digitally on its analog channel allotment. Began analog operations: May 12, 1953. Ceased analog operations: June 12, 2009.

- Personnel:**
- John Hesse, General Manager.
  - Steve Pyndus, Operations Director.
  - Marty Kirkland, Engineering Director.
  - Bill Anderson, Chief Engineer.
  - Georgeann Smith, Business & Finance Director.
  - Ken Lawrence, Program Director.
  - Gary Nilsen, On-Air Promotion Manager.
  - Francisco Castro, Production Manager.
  - Linda Olson, Development Director.

**KTXT-TV  
Lubbock  
Ch. 39**

**Licensee:** Texas Tech U., PO Box 42161, Lubbock, TX 79409.

**Studio:** 17th St & Indiana Ave, Lubbock, TX 79409.

**Mailing Address:** PO Box 42161, Lubbock, TX 79409.

**Phone:** 806-742-2209. **Fax:** 806-742-1274.

**Email:** pat.cates@ttu.edu **Web Site:** http://www.kbdt.org

**Technical Facilities:** Channel No. 39 (320-626 MHz). Authorized power: 890-kw max. visual, aural. Antenna: 469-ft above av. terrain, 476-ft. above ground, 3701-ft. above sea level.

Latitude 33° 34' 55"  
Longitude 101° 53' 25"

Holds CP for change to 665-ft above av. terrain, 672-ft. above ground, 3897-ft. above sea level; BPEDT-20080619AFAE.

**Note:** Latitude and longitude coordinates shown are based on the North American Datum of 1927 (NAD 27) as currently required by the Mass Media Bureau of the FCC.

**Ownership:** Texas Tech U.

**Began Operation:** November 24, 2003. Began analog operations: October 16, 1962. Ceased analog operations: February 17, 2009.

- Personnel:**
- Pat Cates, General Manager.
  - Patricia Guy, Promotion Director.
  - Kelley Titts, Development Manager.
  - Sheryl Headlee, Senior Office Assistant.
  - Natalie Sparks, Outreach Coordinator.
  - Michelle Dillard, Program & Traffic Manager.

**KPBT-TV  
Odessa  
Ch. 38**

**Licensee:** Permian Basin Public Telecommunications Inc., 550 W Texas Ave, Ste 800, Midland, TX 79764.

**Studio:** 302 E. 29th St., Odessa, TX 79762.

**Mailing Address:** PO Box 8940, Midland, TX 79708-8940.

**Phone:** 432-580-0036. **Fax:** 432-563-5731.

**Email:** ddowdy@basinpbs.org **Web Site:** http://www.basinpbs.org

**Technical Facilities:** Channel No. 38 (614-620 MHz). Authorized power: 220-kw max. visual, aural. Antenna: 262-ft above av. terrain, 276-ft. above ground, 3189-ft. above sea level.

Latitude 31° 51' 58"  
Longitude 102° 22' 48"

Requests CP for change to channel number 38, 500-kw max. visual, 279-ft above av. terrain, 270-ft. above ground, 3188-ft. above sea level lat. 31° 53' 49.9", long. 102° 20' 14"; BPEDT-20091110AAG.

**Transmitter:** 201 University Blvd.

**Note:** Latitude and longitude coordinates shown are based on the North American Datum of 1927 (NAD 27) as currently required by the Mass Media Bureau of the FCC.

**Ownership:** Permian Basin Public Telecommunications Inc.

**Began Operation:** August 19, 2008. Began analog operations: March 24, 1986. Sale to present owner by Ector County Independent School District approved by FCC November 22, 2005. Sale to Ector County Independent School District from Odessa Junior College District approved by FCC January 14, 2004. Ceased analog operations: February 17, 2009.

- Personnel:**
- Daphne Dowdy, General Manager.
  - Domingo Machuca, Chief Engineer.
  - Amy Lynch, Program Director & Traffic Manager.
  - Melissa Burnett, Development Director.
  - Christie Gesell, Sponsorship Director.

**KHCE-TV  
San Antonio  
Ch. 16**

**Licensee:** San Antonio Community Educational TV Inc., PO Box 721582, Houston, TX 77272.

**Studio:** 15533 Capital Port Dr., San Antonio, TX 78249.

**Mailing Address:** PO Box 691246, San Antonio, TX 78269.

**Phone:** 210-479-0123. **Fax:** 210-492-5679.

**Email:** drogers@khce.org **Web Site:** http://www.khce.org

**Technical Facilities:** Channel No. 16 (482-488 MHz). Authorized power: 500-kw max. visual, aural. Antenna: 1007-ft above av. terrain, 1001-ft. above ground, 1541-ft. above sea level.

Latitude 29° 17' 24"  
Longitude 98° 15' 20"

Holds CP for change to 850-kw max. visual, 1076-ft above av. terrain, 1066-ft. above ground, 1606-ft. above sea level; BPEDT-20080618ARI.

**Note:** Latitude and longitude coordinates shown are based on the North American Datum of 1927 (NAD 27) as currently required by the Mass Media Bureau of the FCC.

- Ownership:** San Antonio Community Educational TV Inc.
- Began Operation:** March 1, 2005. Began analog operations: July 9, 1989. Ceased analog operations: June 12, 2009.

- Personnel:**
- Dorcas Rogers, Station Manager.
  - Adam Mendez, Traffic & Operations Manager.
  - Sharon Denney, Public Affairs Director.

**KLRN  
San Antonio  
Ch. 9**

**Licensee:** Alamo Public Telecommunications Council, PO Box 9, San Antonio, TX 78291-0009.

**Studio:** 501 Broadway, San Antonio, TX 78215.

**Mailing Address:** PO Box 9, San Antonio, TX 78291-0009.

**Phone:** 210-270-9000. **Fax:** 210-270-9078.

**Email:** info@klrn.org **Web Site:** http://www.klrn.org

**Technical Facilities:** Channel No. 9 (186-192 MHz). Authorized power: 13.6-kw visual, aural. Antenna: 938-ft above av. terrain, 1006-ft. above ground, 1501-ft. above sea level.

Latitude 29° 19' 38.1"  
Longitude 98° 21' 17"

**Note:** Latitude and longitude coordinates shown are based on the North American Datum of 1927 (NAD 27) as currently required by the Mass Media Bureau of the FCC.

**Satellite Earth Station:** Harris; SatCom, 7-meter C-band; Standard Communications, Scientific-Atlanta receivers.

**Ownership:** Alamo Public Telecommunications Council.

**Began Operation:** September 14, 2004. Station broadcasting digitally on its analog channel allotment. Began analog operations: September 10, 1962. Ceased analog operations: June 12, 2009.

- Personnel:**
- Joanne Winik, President & General Manager.
  - Pete Gonzalez, Vice President, Engineering.
  - Patrick A. Lopez, Vice President, Financial.
  - Charles Vaughn, Senior Vice President, Telecommunications & Programming.
  - Ellen Evans, Vice President, Marketing.
  - Lisa McGrath, Vice President, Education.
  - Katrina Kehoe, Public Relations Manager.

**KWBU-TV  
Waco  
Ch. 20**

**Licensee:** Brazos Valley Public Broadcasting Foundation, One Bear Pl, Ste 97296, Waco, TX 76798.

**Studio:** Castellaw Communications Bldg, Waco, TX 76798.

**Mailing Address:** 1 Bear Pl, Ste 97296, Waco, TX 76798-7296.

**Phone:** 254-710-3472. **Fax:** 254-710-3874.

**Email:** clare@kwbu.org **Web Site:** http://www.kwbu.org

**Technical Facilities:** Channel No. 20 (506-512 MHz). Authorized power: 700-kw max. visual, aural. Antenna: 1047-ft above av. terrain, 959-ft. above ground, 1719-ft. above sea level.

Latitude 31° 19' 17"  
Longitude 97° 20' 40"



**Note:** Latitude and longitude coordinates shown are based on the North American Datum of 1927 (NAD 27) as currently required by the Mass Media Bureau of the FCC.

**Ownership:** Brazos Valley Public Broadcasting Foundation.

**Began Operation:** June 22, 2006. Began analog operations: May 22, 1989. Ceased analog operations: February 17, 2009.

**Personnel:**

**Polly Anderson**, President & Chief Executive Officer.

**Clare Paul**, Station Manager.

**Ashley Kortis**, Corporate Support Director.

**Anthony Poole**, Chief Engineer.

**Carla Hervey**, Business Affairs Manager.

**Loretta Howard**, Membership Director.

## Utah

### KUEN Ogden Ch. 36

**Licensee:** Utah State Board of Regents, 101 S Wasatch Dr, Eccles Broadcast Center, Salt Lake City, UT 84112.

**Studio:** 101 S Wasatch Dr, U of Utah, Salt Lake City, UT 84112.

**Mailing Address:** 101 S Wasatch Dr, Eccles Broadcast Center, Salt Lake City, UT 84112.

**Phone:** 801-581-2999. **Fax:** 801-585-6105.

**Email:** [lhunter@uen.org](mailto:lhunter@uen.org) **Web Site:** <http://www.uen.org/tv>

**Technical Facilities:** Channel No. 36 (602-608 MHz). Authorized power: 200-kw max. visual, aural. Antenna: 4157-ft above av. terrain, 287-ft. above ground, 9322-ft. above sea level.

Latitude	40°	39'	33"
Longitude	112°	12'	07"

**Transmitter:** Farnsworth Peak, 6.2-mi. SW of Magna.

**Note:** Latitude and longitude coordinates shown are based on the North American Datum of 1927 (NAD 27) as currently required by the Mass Media Bureau of the FCC.

**Ownership:** U. of Utah.

**Began Operation:** April 29, 2003. Began analog operations: December 1, 1986. Ceased analog operations: June 12, 2009.

**Personnel:**

**Laura Hunter**, General Manager.

**Phillip Titus**, Chief Engineer.

**Kyle Anderson**, Program Director.

**Bill Kucera**, Promotion & Marketing Director.

### KBYU-TV Provo Ch. 44

**Licensee:** Brigham Young U., 2000 Ironton Blvd, Provo, UT 84606.

**Studio:** Room C-302, Harris Fine Arts Center, Brigham Young U., Provo, UT 84602.

**Mailing Address:** Brigham Young U., Harris Fine Arts Center C-302, Provo, UT 84602.

**Phones:** 801-422-8450; 800-298-5298. **Fax:** 801-422-8478.

**Web Site:** <http://www.byub.org>

**Technical Facilities:** Channel No. 44 (650-656 MHz). Authorized power: 346-kw max. visual, aural. Antenna: 4124-ft above av. terrain, 256-ft. above ground, 9291-ft. above sea level.

Latitude	40°	39'	33"
Longitude	112°	12'	07"

Holds CP for change to 402.8-kw max. visual; BPEDT-20060120ADA.

**Note:** Latitude and longitude coordinates shown are based on the North American Datum of 1927 (NAD 27) as currently required by the Mass Media Bureau of the FCC.

**Ownership:** Brigham Young U.

**Began Operation:** August 1, 2002. Began analog operations: November 15, 1965. Ceased analog operations: June 12, 2009.

**Personnel:**

**Derek Marquis**, Managing Director.

**Wes Sims**, News Director.

**Brandon Smith**, Chief Engineer.

**Steven V. Sorenson**, Finance & Business Administration Director.

**Wendy Thomas**, Programming Manager.

**Alana Tilley**, Human Resource Manager.

**Daniel Hubbard**, Creative & Information Services Manager.

**Sterling Van Wagenen**, Content & Media Integration Director.

### KUES Richfield Ch. 19

**Licensee:** U. of Utah, 101 S Wasatch Dr, Eccles Broadcast Center, Salt Lake City, UT 84112.

**Studio:** 101 S Wasatch Dr, U of Utah, Salt Lake City, UT 84112.

**Mailing Address:** 101 S Wasatch Dr, Eccles Broadcast Center, Salt Lake City, UT 84112.

**Phones:** 801-581-7777; 801-581-3064. **Fax:** 801-587-5096.

**Email:** [ptitus@media.utah.edu](mailto:ptitus@media.utah.edu) **Web Site:** <http://www.kued.org>

**Technical Facilities:** Channel No. 19 (500-506 MHz). Authorized power: 1.2-kw max. visual, 0.33-kw aural. Antenna: 1447-ft above av. terrain, 56-ft. above ground, 8816-ft. above sea level.

Latitude	38°	38'	04"
Longitude	112°	03'	33"

**Transmitter:** 3.5-mi. E of Monroe.

**Note:** Latitude and longitude coordinates shown are based on the North American Datum of 1927 (NAD 27) as currently required by the Mass Media Bureau of the FCC.

**Multichannel TV Sound:** Stereo and separate audio program.

**Ownership:** U. of Utah.

**Began Operation:** July 1, 2000. Broadcasting digitally on its analog allotment; no analog broadcast.

**Personnel:**

**Michael Dunn**, General Manager.

**Phillip Titus**, Chief Engineer.

**Scott Chaffin**, Broadcasting Director.

**Ken Verdoia**, Production Director.

**Mary Dickson**, Creative Services Director.

### KUED Salt Lake City Ch. 42

**Licensee:** U. of Utah, 101 S Wasatch Dr, Eccles Broadcast Center, Salt Lake City, UT 84112.

**Studio:** 101 S Wasatch Dr, U. of Utah, Salt Lake City, UT 84112.

**Mailing Address:** 101 S Wasatch Dr, Eccles Broadcast Center, Salt Lake City, UT 84112.

**Phone:** 801-581-7777. **Fax:** 801-587-5096.

**Email:** [askkued@kued.org](mailto:askkued@kued.org) **Web Site:** <http://www.kued.org>

**Technical Facilities:** Channel No. 42 (638-644 MHz). Authorized power: 239-kw max. visual, aural. Antenna: 4153-ft above av. terrain, 287-ft. above ground, 9322-ft. above sea level.

Latitude	40°	39'	33"
Longitude	112°	12'	07"

**Note:** Latitude and longitude coordinates shown are based on the North American Datum of 1927 (NAD 27) as currently required by the Mass Media Bureau of the FCC.

**Ownership:** U. of Utah.

**Began Operation:** September 1, 2001. Began analog operations: January 20, 1958. Ceased analog operations: June 12, 2009.

**Personnel:**

**Michael Dunn**, General Manager.

**Scott Chaffin**, Programming Director.

**Phillip Titus**, Chief Engineer.

**Ken Verdoia**, Production Director.

**Mary Dickson**, Creative Services Director.

### KUEW St. George Ch. 18

**Licensee:** U. of Utah, 101 S Wasatch Dr, Eccles Broadcast Center, Salt Lake City, UT 84112.

**Studio:** 101 S Wasatch Dr, U of Utah, Salt Lake City, UT 84112.

**Mailing Address:** 101 S Wasatch Dr, Eccles Broadcast Center, Salt Lake City, UT 84112.

**Phone:** 801-581-7777. **Fax:** 801-587-5096.

**Email:** [ptitus@media.utah.edu](mailto:ptitus@media.utah.edu) **Web Site:** <http://www.kued.org>

**Technical Facilities:** Channel No. 18 (494-500 MHz). Authorized power: 1.62-kw max. visual, aural. Antenna: 218-ft above av. terrain, 75-ft. above ground, 3216-ft. above sea level.

Latitude	37°	03'	50"
Longitude	113°	34'	20"

**Note:** Latitude and longitude coordinates shown are based on the North American Datum of 1927 (NAD 27) as currently required by the Mass Media Bureau of the FCC.

**Ownership:** U. of Utah.

**Began Operation:** August 26, 2002. Station went directly to digital broadcast; no analog application.

**Personnel:**

**Larry Smith**, General Manager.

**Michael Dunn**, Chief Engineer.

**Mary Dickson**, Creative Services Director.

**Ken Verdoia**, Production Director.

**Scott Chaffin**, Broadcasting Director.

## Vermont

### WETK Burlington Ch. 32

**Licensee:** Vermont Public Television, 204 Ethan Allen Ave, Colchester, VT 05446.

**Studio:** 204 Ethan Allen Ave., Colchester, VT 05446.

**Mailing Address:** 204 Ethan Allen Ave, Colchester, VT 05446.

**Phone:** 802-655-4800. **Fax:** 802-655-6593.

**Email:** [view@vpt.org](mailto:view@vpt.org) **Web Site:** <http://www.vpt.org>

**Technical Facilities:** Channel No. 32 (578-584 MHz). Authorized power: 90-kw max. visual, aural. Antenna: 2723-ft above av. terrain, 100-ft. above ground, 4110-ft. above sea level.

Latitude	44°	31'	32"
Longitude	72°	48'	51"

**Note:** Latitude and longitude coordinates shown are based on the North American Datum of 1927 (NAD 27) as currently required by the Mass Media Bureau of the FCC.

**Ownership:** Vermont ETV Inc.

**Began Operation:** September 28, 2006. Began analog operations: October 16, 1967. Ceased analog operations: February 17, 2009.

**Personnel:**

**John E. King**, President & Chief Executive Officer.

**Dan Harvey**, Vice President, Production & General Manager.

**Ronald A. Whitcomb**, Chief Engineer.

**Andrea Bergeron**, Vice President, Finance & Chief Financial Officer.

**Kelley Luoma**, Vice President, Programming & Educational Services.

**Ann Curran**, Marketing & Communications Manager.

Lee Ann Lee, Vice President, Marketing & Development.

**WVER**  
Rutland  
Ch. 9

Licensee: Vermont Public Television, 204 Ethan Allen Ave, Colchester, VT 05446.

Studio: 204 Ethan Allen Ave., Colchester, VT 05446.

Mailing Address: 204 Ethan Allen Ave, Colchester, VT 05446.

Phone: 802-655-4800. Fax: 802-655-6593.

Email: view@vpt.org Web Site: http://www.vpt.org

Technical Facilities: Channel No. 9 (186-192 MHz). Authorized power: 15-kw visual, aural. Antenna: 1263-ft above av. terrain, 130-ft. above ground, 2105-ft. above sea level.

Latitude	43°	39'	31"
Longitude	73°	06'	25"

Note: Latitude and longitude coordinates shown are based on the North American Datum of 1927 (NAD 27) as currently required by the Mass Media Bureau of the FCC.

Ownership: Vermont ETV Inc.

Began Operation: June 1, 2005. Began analog operations: March 18, 1968. Ceased analog operations: February 17, 2009.

**Personnel:**

John King, President & Chief Executive Officer.

Dan Harvey, Vice President, Production & General Manager.

Ronald A. Whitcomb, Chief Engineer.

Andrea Bergeron, Vice President, Finance & Chief Financial Officer.

Kelly Luoma, Vice President, Programming & Educational Services.

Lee Ann Lee, Vice President, Marketing & Development.

Ann Curran, Marketing & Communications Manager.

**WVTB**  
St. Johnsbury  
Ch. 18

Licensee: Vermont Public Television, 204 Ethan Allen Ave, Colchester, VT 05446.

Studio: 204 Ethan Allen Ave., Colchester, VT 05446.

Mailing Address: 204 Ethan Allen Ave, Colchester, VT 05446.

Phone: 802-655-4800. Fax: 802-655-6593.

Email: view@vpt.org Web Site: http://www.vpt.org

Technical Facilities: Channel No. 18 (494-500 MHz). Authorized power: 67-kw max. visual, aural. Antenna: 1936-ft above av. terrain, 99-ft. above ground, 3354-ft. above sea level.

Latitude	44°	34'	16"
Longitude	71°	53'	39"

Note: Latitude and longitude coordinates shown are based on the North American Datum of 1927 (NAD 27) as currently required by the Mass Media Bureau of the FCC.

Ownership: Vermont ETV Inc.

Began Operation: August 1, 2006. Began analog operations: February 26, 1968. Ceased analog operations: February 17, 2009.

**Personnel:**

John E. King, President & Chief Executive Officer.

Dan Harvey, Vice President, Production & General Manager.

Ronald A. Whitcomb, Chief Engineer.

Andrea Bergeron, Vice President, Finance & Chief Financial Officer.

Kelly Luoma, Vice President, Programming & Educational Services.

Lee Ann Lee, Vice President, Marketing & Development.

Ann Curran, Marketing & Communications Manager.

**WVTA**  
Windsor  
Ch. 24

Licensee: Vermont Public Television, 204 Ethan Allen Ave, Colchester, VT 05446-3129.

Studio: 204 Ethan Allen Ave., Colchester, VT 05446.

Mailing Address: 204 Ethan Allen Ave, Colchester, VT 05446.

Phone: 802-655-4800. Fax: 802-655-6593.

Email: view@vpt.org Web Site: http://www.vpt.org

Technical Facilities: Channel No. 24 (530-536 MHz). Authorized power: 55.7-kw max. visual, aural. Antenna: 2270-ft above av. terrain, 400-ft. above ground, 3260-ft. above sea level.

Latitude	43°	26'	14.7"
Longitude	72°	27'	07.7"

Transmitter: Mount Ascutney.

Note: Latitude and longitude coordinates shown are based on the North American Datum of 1927 (NAD 27) as currently required by the Mass Media Bureau of the FCC.

Ownership: Vermont ETV Inc.

Began Operation: February 17, 2009. Began analog operations: March 18, 1968. Ceased analog operations: February 17, 2009.

**Personnel:**

John E. King, President & Chief Executive Officer.

Dan Harvey, Vice President, Production & General Manager.

Ronald A. Whitcomb, Chief Engineer.

Andrea Bergeron, Vice President, Finance & Chief Financial Officer.

Kelly Luoma, Vice President, Programming & Educational Services.

Lee Ann Lee, Vice President, Marketing & Development.

Ann Curran, Marketing & Communications Manager.

**Virginia**

**WHTJ**  
Charlottesville  
Ch. 46

Licensee: Commonwealth Public Broadcasting Corp., 23 Sesame St, Richmond, VA 23235.

Studio: 528 E Main St, Charlottesville, VA 22902.

Mailing Address: 528 E Main St, Charlottesville, VA 22902.

Phones: 804-320-1301; 434-295-7671. Fax: 434-295-2813.

Email: webmaster@ideastations.org Web Site: http://www.ideastations.org

Technical Facilities: Channel No. 46 (662-668 MHz). Authorized power: 165-kw max. visual, aural. Antenna: 1088-ft above av. terrain, 236-ft. above ground, 1637-ft. above sea level.

Latitude	37°	58'	59"
Longitude	78°	29'	02"

Holds CP for change to 340-kw max. visual, 1089-ft above av. terrain, 236-ft. above ground, 1637-ft. above sea level; BPEDT-20080610AAP.

Note: Latitude and longitude coordinates shown are based on the North American Datum of 1927 (NAD 27) as currently required by the Mass Media Bureau of the FCC.

Ownership: Commonwealth Public Broadcasting Corp.

Began Operation: August 18, 2005. Began analog operations: May 19, 1989. Ceased analog operations: June 12, 2009.

**Personnel:**

A. Curtis Monk, President & Chief Executive Officer.

John H. Felton, Executive Vice President & General Manager.

Mark Spiller, Vice President, Engineering.

D. J. Crotteau, WHTJ Station Manager.

Lisa Tait, Vice President, Development & Communications.

David M. DeBarger, Creative Services Director.

Iris Beverly, Vice President, Education Services.

Lynne McCarthy-Jones, Communications Manager.

**WNVC**  
Fairfax  
Ch. 24

Licensee: Commonwealth Public Broadcasting Corp., 23 Sesame St, Richmond, VA 23235.

Studio: 8101A Lee Hwy., Falls Church, VA 22042.

Mailing Address: 8101A Lee Hwy, Falls Church, VA 22042.

Phone: 703-770-7100. Fax: 703-770-7112.

Email: fthomas@mhznetworks.org Web Site: http://www.mhznetworks.org

Technical Facilities: Channel No. 24 (530-536 MHz). Authorized power: 160-kw max. visual, aural. Antenna: 725-ft above av. terrain, 658-ft. above ground, 1020-ft. above sea level.

Latitude	38°	52'	28"
Longitude	77°	13'	24"

Note: Latitude and longitude coordinates shown are based on the North American Datum of 1927 (NAD 27) as currently required by the Mass Media Bureau of the FCC.

Ownership: Commonwealth Public Broadcasting Corp.

Began Operation: December 30, 2003. Began analog operations: June 1, 1983. Ceased analog operations: February 16, 2009.

**Personnel:**

Frederick Thomas, General Manager.

Nancy Sherwood, Manager of Station Relations.

David Hurd, Chief Engineer.

Dave Powell, Engineering Director.

Katie Abell, Program Director.

Stephanie Misar, Marketing Director.

Grant Oines, Business Development Director.

Chris Hunter, Digital Content Creator, Promotion Director & Production Manager.

Chris Arth, Traffic Manager.

**WVPY**  
Front Royal  
Ch. 21

Licensee: Shenandoah Valley Educational Television Corp, 298 Port Republic Rd, Harrisonburg, VA 22801-3063.

Studio: 298 Port Republic Rd., Harrisonburg, VA 22801.

Mailing Address: 298 Port Republic Rd, Harrisonburg, VA 22801-3052.

Phones: 540-434-5391; 800-345-9878. Fax: 540-434-7084.

Email: tmancari@wvpt.net Web Site: http://www.wvpt.net

Technical Facilities: Channel No. 21 (512-518 MHz). Authorized power: 50-kw max. visual, aural. Antenna: 1312-ft above av. terrain, 85-ft. above ground, 2195-ft. above sea level.

Latitude	38°	57'	36"
Longitude	78°	19'	52"

Holds CP for change to 100-kw max. visual, 1312-ft above av. terrain, 85-ft. above ground, 2192-ft. above sea level; BPEDT-20081022ACD.

Note: Latitude and longitude coordinates shown are based on the North American Datum of 1927 (NAD 27) as currently required by the Mass Media Bureau of the FCC.

**Ownership:** Shenandoah Valley Educational TV Corp.

**Began Operation:** December 20, 2002. Began analog operations: August 22, 1996. Ceased analog operations: June 12, 2009.

**Personnel:**

**Bert Schmidt**, President & General Manager.

**Tony Mancari**, Vice President & Chief Operating Officer.

**Tony Barrick**, Chief Engineer.

**Larry Hedrick**, Chief Financial Officer.

**Wanda Zimmerman**, Program Director.

**Gail Smith**, Corporate Communications Director.

## WNVT Goldvein Ch. 30

**Licensee:** Commonwealth Public Broadcasting Corp., 23 Sesame St. Richmond, VA 23235.

**Studio:** 8101A Lee Hwy., Falls Church, VA 22042.

**Mailing Address:** 8101A Lee Hwy, Falls Church, VA 22042.

**Phone:** 703-770 7100. **Fax:** 703-770-7112.

**Email:** fthomas@mhznetworks.org **Web Site:** <http://www.mhznetworks.org>

**Technical Facilities:** Channel No. 30 (566-572 MHz). Authorized power: 160-kw max. visual, aural. Antenna: 751-ft above av. terrain, 617-ft. above ground, 1016-ft. above sea level.

Latitude	38°	37'	43"
Longitude	77°	26'	21"

**Note:** Latitude and longitude coordinates shown are based on the North American Datum of 1927 (NAD 27) as currently required by the Mass Media Bureau of the FCC.

**Ownership:** Commonwealth Public Broadcasting Corp.

**Began Operation:** December 30, 2003. Began analog operations: March 1, 1972. Ceased analog operations prior to original transition date of February 17, 2009.

**Personnel:**

**Frederick Thomas**, General Manager.

**Dave Powell**, Engineering Director.

**David Hurd**, Chief Engineer.

**Stephanie Misar**, Marketing Director.

**Chris Hunter**, Digital Content Creator, Promotions Director & Production Manager.

**Chris Arth**, Traffic Manager.

**Nancy Sherwood**, Station Relations Manager.

**Grant Oines**, Business Development Director.

**Katie Abell**, Program Director.

## WHRO-TV Hampton-Norfolk Ch. 16

**Licensee:** Hampton Roads Educational Telecommunications Assn. Inc, 5200 Hampton Blvd, Norfolk, VA 23508.

**Studio:** 5200 Hampton Blvd., Norfolk, VA 23508.

**Mailing Address:** 5200 Hampton Blvd, Norfolk, VA 23508.

**Phone:** 757-889-9400. **Fax:** 757-489-0007.

**Email:** [info@whro.org](mailto:info@whro.org) **Web Site:** <http://www.whro.org>

**Technical Facilities:** Channel No. 16 (482-488 MHz). Authorized power: 1000-kw max. visual, aural. Antenna: 1183-ft above av. terrain, 1170-ft. above ground, 1193-ft. above sea level.

Latitude	36°	48'	31"
Longitude	76°	30'	12"

**Note:** Latitude and longitude coordinates shown are based on the North American Datum of 1927 (NAD 27) as currently required by the Mass Media Bureau of the FCC.

**Ownership:** Hampton Roads Educational Telecommunications Association.

**Began Operation:** March 20, 2002. Began analog operations: October 2, 1961. Ceased analog operations: February 17, 2009.

**Personnel:**

**John Heimerl**, Chief Enterprise Officer.

**Lawrence E. Crum**, Chief Education Officer.

**Diane Rogic**, Senior Sales Representative.

**Bill Griggs**, Sales Manager.

**Robert Boone**, Chief Engineer.

**Colleen Miscally**, Business Manager.

**Virginia Thumn**, Chief Development Officer.

**Linda Delgado**, Traffic Manager.

**Chuck Williams**, Information Technology Director.

**Brian Callahan**, Educational Services Director.

## WMSY-TV Marion Ch. 42

**Licensee:** Blue Ridge Public Television Inc., PO Box 13246, Roanoke, VA 24032.

**Studio:** 1215 McNeil Dr. SW, Roanoke, VA 24015.

**Mailing Address:** PO Box 13246, Roanoke, VA 24032-4706.

**Phone:** 540-344-0991. **Fax:** 540-344-2148.

**Email:** [cjennings@blueridgepbs.org](mailto:cjennings@blueridgepbs.org) **Web Site:** <http://www.blueridgepbs.org>

**Technical Facilities:** Channel No. 42 (638-644 MHz). Authorized power: 100-kw max. visual, aural. Antenna: 1470-ft above av. terrain, 217-ft. above ground, 3894-ft. above sea level.

Latitude	36°	54'	07"
Longitude	81°	32'	32"

**Transmitter:** Walker Mountain.

**Note:** Latitude and longitude coordinates shown are based on the North American Datum of 1927 (NAD 27) as currently required by the Mass Media Bureau of the FCC.

**Ownership:** Blue Ridge Public Television Inc.

**Began Operation:** January 1, 2003. Began analog operations: August 1, 1981. Ceased analog operations: June 12, 2009.

**Personnel:**

**Debbie Jordan**, Executive Vice President.

**James Baum**, General Manager.

**Erwin Roman**, Vice President, Engineering.

**Sherry Spradlin**, Program Director.

**Kate Foreman**, Vice President, Advancement.

**Will Anderson**, Executive Producer.

**Sally Pheifer**, Traffic Manager.

**Carol Jennings**, Corporate Communications Manager.

## WSBN-TV Norton Ch. 32

**Licensee:** Blue Ridge Public Television Inc., PO Box 13246, Roanoke, VA 24032.

**Studio:** 1215 McNeil Dr. SW, Roanoke, VA 24015.

**Mailing Address:** PO Box 13246, Roanoke, VA 24032-4706.

**Phone:** 540-344-0991. **Fax:** 540-344-2148.

**Email:** [cjennings@blueridgepbs.org](mailto:cjennings@blueridgepbs.org) **Web Site:** <http://www.blueridgepbs.org>

**Technical Facilities:** Channel No. 32 (578-584 MHz). Authorized power: 100-kw max. visual, aural. Antenna: 1939-ft above av. terrain, 217-ft. above ground, 4377-ft. above sea level.

Latitude	36°	53'	53"
Longitude	82°	37'	21"

**Transmitter:** Stone Mountain.

**Note:** Latitude and longitude coordinates shown are based on the North American Datum of 1927 (NAD 27) as currently required by the Mass Media Bureau of the FCC.

**Ownership:** Blue Ridge Public Television Inc.

**Began Operation:** January 1, 2003. Began analog operations: March 30, 1971. Ceased analog operations: June 12, 2009.

**Personnel:**

**Debbie Jordan**, Executive Vice President.

**James Baum**, General Manager.

**Erwin Roman**, Vice President, Engineering.

**Sherry Spradlin**, Program Director.

**Kate Foreman**, Vice President, Advancement.

**Will Anderson**, Executive Producer.

**Sally Pheifer**, Traffic Manager.

**Carol Jennings**, Corporate Communications Manager.

## WCVE-TV Richmond Ch. 42

**Licensee:** Commonwealth Public Broadcasting Corp., 23 Sesame St, Richmond, VA 23235.

**Studio:** 23 Sesame St., Richmond, VA 23235.

**Mailing Address:** 23 Sesame St, Richmond, VA 23235.

**Phone:** 804-320-1301. **Fax:** 804-320-8729.

**Email:** [webmaster@ideastations.org](mailto:webmaster@ideastations.org) **Web Site:** <http://www.ideastations.org>

**Technical Facilities:** Channel No. 42 (638-644 MHz). Authorized power: 160-kw max. visual, aural. Antenna: 1136-ft above av. terrain, 995-ft. above ground, 1353-ft. above sea level.

Latitude	37°	30'	44"
Longitude	77°	36'	04"

Holds CP for change to 436-kw max. visual, 1135-ft above av. terrain, 994-ft. above ground, 1352-ft. above sea level lat. 37° 30' 45", long. 77° 36' 5"; BPEDT-20080610AAQ.

**Note:** Latitude and longitude coordinates shown are based on the North American Datum of 1927 (NAD 27) as currently required by the Mass Media Bureau of the FCC.

**Ownership:** Commonwealth Public Broadcasting Corp.

**Began Operation:** July 11, 2005. Began analog operations: September 10, 1964. Ceased analog operations: June 12, 2009.

**Personnel:**

**A. Curtis Monk**, President & Chief Executive Officer.

**John H. Felton**, Executive Vice President & General Manager.

**Mark Spiller**, Vice President, Engineering.

**Lisa Tait**, Vice President, Development & Communications.

**David M. DeBarger**, Creative Services Director.

**Iris Beverly**, Vice President, Education Services.

**Lynne McCarthy-Jones**, Communications Manager.

## WCVV Richmond Ch. 44

**Licensee:** Commonwealth Public Broadcasting Corp., 23 Sesame St, Richmond, VA 23235.

**Studio:** 23 Sesame St., Richmond, VA 23235.

**Mailing Address:** 23 Sesame St, Richmond, VA 23235.

**Phone:** 804-320-1301. **Fax:** 804-320-8729.

**Email:** [webmaster@ideastations.org](mailto:webmaster@ideastations.org) **Web Site:** <http://www.ideastations.org>

**Technical Facilities:** Channel No. 44 (650-656 MHz). Authorized power: 112-kw max. visual, aural. Antenna: 1076-ft above av. terrain, 935-ft. above ground, 1292-ft. above sea level.

Latitude	37°	30'	45"
Longitude	77°	36'	05"

**Note:** Latitude and longitude coordinates shown are based on the North American Datum of 1927 (NAD 27) as currently required by the Mass Media Bureau of the FCC.

**Ownership:** Commonwealth Public Broadcasting Corp.

**Began Operation:** August 1, 2004. Began analog operations: December 24, 1966. Ceased analog operations: June 12, 2009.

**Personnel:**

**A. Curtis Monk**, President & Chief Executive Officer.  
**John H. Felton**, Executive Vice President & General Manager.  
**Mark Spiller**, Vice President, Engineering.  
**Lisa Tait**, Vice President, Development & Communications.  
**David M. DeBarger**, Creative Services Director.  
**Iris Beverly**, Vice President, Education Services.  
**Lynne McCarthy-Jones**, Communications Manager.

**WBRA-TV**  
**Roanoke**  
**Ch. 3**

**Licensee:** Blue Ridge Public Television Inc., PO Box 13246, Roanoke, VA 24032.  
**Studio:** 1215 McNeil Dr. SW, Roanoke, VA 24015.  
**Mailing Address:** PO Box 13246, Roanoke, VA 24032-4706.  
**Phone:** 540-344-0991. Fax: 540-344-2148.  
**Email:** cjennings@blueridgepbs.org **Web Site:** http://www.blueridgepbs.org  
**Technical Facilities:** Channel No. 3 (60-66 MHz). Authorized power: 7.25-kw visual, aural. Antenna: 2028-ft above av. terrain, 180-ft. above ground, 3921-ft. above sea level.

Latitude	37°	11'	46"
Longitude	80°	09'	17"

Holds CP for change to 9.8-kw visual, 2015-ft above av. terrain, 180-ft. above ground, 3921-ft. above sea level; BPEDT-20080619ACF.

**Transmitter:** 8149 Honeysuckle Lane.  
**Note:** Latitude and longitude coordinates shown are based on the North American Datum of 1927 (NAD 27) as currently required by the Mass Media Bureau of the FCC.

**Ownership:** Blue Ridge Public Television Inc.  
**Began Operation:** April 30, 2003. Began analog operations: August 1, 1967. Ceased analog operations: June 12, 2009.

**Personnel:**  
**Debbie Jordan**, Executive Vice President.  
**James Baum**, General Manager.  
**Erwin Roman**, Vice President, Engineering.  
**Sherry Spradlin**, Program Director.  
**Kate Foreman**, Vice President, Advancement.  
**Will Anderson**, Executive Producer.  
**Sally Pheifer**, Traffic Manager.  
**Carol Jennings**, Corporate Communications Manager.

**WVPT**  
**Staunton**  
**Ch. 11**

**Licensee:** Shenandoah Valley Educational TV Corp., 298 Port Republic Rd, Harrisonburg, VA 22801-3063.

**Studio:** 298 Port Republic Rd., Harrisonburg, VA 22801.  
**Mailing Address:** 298 Port Republic Rd, Harrisonburg, VA 22801-3052.  
**Phones:** 540-434-5391; 800-345-9878. Fax: 540-434-7084.  
**Email:** gsmith@wvpt.net **Web Site:** http://www.wvpt.net  
**Technical Facilities:** Channel No. 11 (198-204 MHz). Authorized power: 3.2-kw visual, aural. Antenna: 2231-ft above av. terrain, 33-ft. above ground, 4373-ft. above sea level.

Latitude	38°	09'	54"
Longitude	79°	18'	51"

Holds CP for change to 10-kw visual; BPEDT-20081022ABK.

**Note:** Latitude and longitude coordinates shown are based on the North American Datum of 1927 (NAD 27) as currently required by the Mass Media Bureau of the FCC.

**Ownership:** Shenandoah Valley Educational TV Corp.  
**Began Operation:** October 18, 2001. Began analog operations: September 9, 1968. Ceased analog operations: June 12, 2009.  
**Personnel:**  
**David Mullins**, President & General Manager.  
**Tony Mancari**, Vice President & Chief Operating Officer.  
**John Harper**, Chief Engineer.  
**Wanda Zimmerman**, Program Director.  
**Gail Smith**, Corporate Communications Director.

**Washington**

**KCKA**  
**Centralia**  
**Ch. 19**

**Licensee:** Bates Technical College, 1101 S Yakima Ave, Tacoma, WA 98405.  
**Studio:** 2320 S. 19th St., Tacoma, WA 98405.  
**Mailing Address:** 2320 S. 19th St, Tacoma, WA 98405.  
**Phone:** 253-680-7700. Fax: 253-680-7725.  
**Email:** demond@bates.ctc.edu **Web Site:** http://www.kbct.org  
**Technical Facilities:** Channel No. 19 (500-506 MHz). Authorized power: 43.7-kw max. visual, aural. Antenna: 1096-ft above av. terrain, 157-ft. above ground, 1604-ft. above sea level.

Latitude	46°	33'	16"
Longitude	123°	03'	26"

Holds CP for change to 187-kw max. visual, 1138-ft above av. terrain, 194-ft. above ground, 1640-ft. above sea level; BPEDT-20080620ABA.

**Note:** Latitude and longitude coordinates shown are based on the North American Datum of 1927 (NAD 27) as currently required by the Mass Media Bureau of the FCC.

**Ownership:** Bates Technical College.  
**Began Operation:** October 20, 2005. Began analog operations: October 2, 1982. Ceased analog operations: June 12, 2009.  
**Personnel:**  
**Debbie Emond**, General Manager.  
**Darin Gerchak**, Chief Engineer.  
**Vicki Valdez**, Financial Specialist.  
**Paul Jackson**, Development Director.  
**Connie Wyman**, Customer Service Representative & Information Technician.  
**Jennifer Strachen**, Executive Producer.  
**Phil Kane**, Program Director & Traffic Manager.  
**Michael Peters**, Production Assistant.

**KWSU-TV**  
**Pullman**  
**Ch. 10**

**Licensee:** Washington State U., PO Box 642530, Murrow Communications Center, Pullman, WA 99164-2530.  
**Studio:** Washington State U., Murrow Communications Center, 1st Fl, Pullman, WA 99164.  
**Mailing Address:** PO Box 642530, Pullman, WA 99164-2530.  
**Phones:** 509-335-6588; 800-922-4220. Fax: 509-335-3772.  
**Email:** dahmen@wsu.edu **Web Site:** http://www.kwsu.org

**Technical Facilities:** Channel No. 10 (192-198 MHz). Authorized power: 6.2-kw visual, aural. Antenna: 1339-ft above av. terrain, 266-ft. above ground, 3829-ft. above sea level.

Latitude	46°	51'	43"
Longitude	117°	10'	26"

Holds CP for change to 35-kw visual; BNPEDT-20080611ACA.

**Note:** Latitude and longitude coordinates shown are based on the North American Datum of 1927 (NAD 27) as currently required by the Mass Media Bureau of the FCC.

**Ownership:** Washington State U.  
**Began Operation:** July 21, 2006. Station broadcasting digitally on its analog channel allotment. Began analog operations: September 24, 1962. Ceased analog operations: December 1, 2008.  
**Personnel:**  
**Tony Wright**, Interim General Manager.  
**Warren Wright**, Station Manager.  
**Katherine Dahmen**, Associate General Manager.  
**Don Peters**, Chief Engineer.  
**Katharine McPherson**, Business Manager.  
**Maya Lessov**, Programming Assistant.  
**Chris Waiting**, Production Manager.

**KTNW**  
**Richland**  
**Ch. 38**

**Licensee:** Washington State U., PO Box 642530, Murrow Communications Center, Pullman, WA 99164-2530.  
**Studio:** Washington State U., Murrow Communications Center, 1st Fl, Pullman, WA 99164.  
**Mailing Address:** PO Box 642530, Pullman, WA 99164-2530.  
**Phones:** 509-335-6588; 800-922-4220. Fax: 509-335-3772.  
**Email:** dahmen@wsu.edu **Web Site:** http://www.ktnw.org

**Technical Facilities:** Channel No. 38 (614-620 MHz). Authorized power: 47.6-kw max. visual, aural. Antenna: 1184-ft above av. terrain, 33-ft. above ground, 2215-ft. above sea level.

Latitude	46°	06'	12"
Longitude	119°	07'	40"

Holds CP for change to 45.1-kw max. visual, 1210-ft above av. terrain, 56-ft. above ground, 2238-ft. above sea level; BPEDT-20090312AAB.

**Transmitter:** Jump Off Joe Butte, 8-mi. S of Kennewick.

**Note:** Latitude and longitude coordinates shown are based on the North American Datum of 1927 (NAD 27) as currently required by the Mass Media Bureau of the FCC.

**Ownership:** Washington State U.  
**Began Operation:** April 29, 2003. Began analog operations: October 18, 1987. Ceased analog operations: February 17, 2009.

**Personnel:**  
**Tony Wright**, Interim General Manager.  
**Warren Wright**, Station Manager.  
**Katherine Dahmen**, Associate General Manager.  
**Don Peters**, Chief Engineer.  
**Katharine McPherson**, Business Manager.  
**Maya Lessov**, Programming Assistant.  
**Chris Waiting**, Production Manager.

**KCTS-TV**  
**Seattle**  
**Ch. 9**

**Licensee:** KCTS Television, 401 Mercer St, Seattle, WA 98109-4699.  
**Studio:** 401 Mercer St., Seattle, WA 98019.  
**Mailing Address:** 401 Mercer St, Seattle, WA 98109.  
**Phone:** 206-728-6463. Fax: 206-443-6691.  
**Email:** start@kcts9.org **Web Site:** http://www.kcts9.org

**Technical Facilities:** Channel No. 9 (186-192 MHz). Authorized power: 21.7-kw visual, aural. Antenna: 817-ft above av. terrain, 525-ft. above ground, 935-ft. above sea level.

Latitude	47°	36'	58"
Longitude	122°	18'	28"

**Transmitter:** 18th Ave & E Madison St.

**Note:** Latitude and longitude coordinates shown are based on the North American Datum of 1927 (NAD 27) as currently required by the Mass Media Bureau of the FCC.

**Ownership:** KCTS Television.

**Began Operation:** April 10, 1999. Station broadcasting digitally on its analog channel allotment. Began analog operations: December 7, 1954. Ceased analog operations: June 12, 2009.

**Personnel:**

**Maurice Bresnahan**, Chief Executive Officer.

**Randy Brinson**, Executive Director of Content Development.

**Monica Reiser**, General Counsel.

**Cliff Anderson**, Engineering Director.

**Jay Parikh**, Marketing & Development Director.

**Michal Anderson Jacob**, Finance Director.

**Enrique Cerna**, Production Manager.

## KSPS-TV Spokane Ch. 7

**Licensee:** Spokane School District No. 81, 200 N Bernard St, Spokane, WA 99201.

**Studio:** 3911 S. Regal St., Spokane, WA 99223.

**Mailing Address:** 3911 S. Regal St, Spokane, WA 99223.

**Phones:** 509-354-7800; 800-735-2377. Fax: 509-354-7757.

**Email:** [kerryf@spokaneschools.org](mailto:kerryf@spokaneschools.org) **Web Site:** <http://www.kspss.org>

**Technical Facilities:** Channel No. 7 (174-180 MHz). Authorized power: 45.1-kw visual, aural. Antenna: 1831-ft above av. terrain, 531-ft. above ground, 4159-ft. above sea level.

Latitude	47°	34'	34"
Longitude	117°	17'	58"

**Transmitter:** South end of Krell Hill.

**Note:** Latitude and longitude coordinates shown are based on the North American Datum of 1927 (NAD 27) as currently required by the Mass Media Bureau of the FCC.

**Ownership:** Spokane School District No. 81.

**Began Operation:** February 17, 2009. Station plans to broadcast digitally on its analog channel allotment. Began analog operations: April 24, 1967. Ceased analog operations: February 17, 2009.

**Personnel:**

**Claude L. Kistler**, General Manager.

**William Stanley**, Consultant.

**Mike Peterson**, Broadcast Engineer.

**Jim Zimmer**, Production Manager.

**Patty Starkey**, Development Director.

**Cary Balzer**, Program Director.

## KBTC-TV Tacoma Ch. 27

**Licensee:** Bates Technical College, 1101 S Yakima Ave, Tacoma, WA 98405.

**Studio:** 2320 S. 19th St., Tacoma, WA 98405.

**Mailing Address:** 2320 S. 19th St, Tacoma, WA 98405.

**Phone:** 253-680-7700. Fax: 253-680-7725.

**Email:** [demon@bates.ctc.edu](mailto:demon@bates.ctc.edu) **Web Site:** <http://www.kbtc.org>

**Technical Facilities:** Channel No. 27 (548-554 MHz). Authorized power: 45-kw max. visual, aural. Antenna: 771-ft above av. terrain, 489-ft. above ground, 899-ft. above sea level.

Latitude	47°	16'	44"
Longitude	122°	30'	42"

Holds CP for change to 100-kw max. visual; BPEDT-20080620ABF.

**Note:** Latitude and longitude coordinates shown are based on the North American Datum of 1927 (NAD 27) as currently required by the Mass Media Bureau of the FCC.

**Ownership:** Bates Technical College.

**Began Operation:** April 25, 2003. Began analog operations: September 25, 1961. Ceased analog operations: June 12, 2009.

**Personnel:**

**Debbie Emond**, General Manager.

**Darin Gerchak**, Chief Engineer.

**Vicki Valdez**, Financial Specialist.

**Paul Jackson**, Development Director.

**Connie Wyman**, Information Technician & Customer Service Representative.

**Michael Peters**, Production Assistant.

**Phil Kane**, Traffic Manager & Program Director.

**Jennifer Strachen**, Executive Producer.

## KWDK Tacoma Ch. 42

**Licensee:** Puget Sound Educational TV, 2200 112th St NW, Bellevue, WA 98004.

**Studio:** 18014 72nd Ave. S, Kent, WA 98032.

**Mailing Address:** 18014 72nd Ave. S, Kent, WA 98032.

**Phone:** 425-251-4313. Fax: 425-251-4305.

**Web Site:** <http://www.daystar.com>

**Technical Facilities:** Channel No. 42 (638-644 MHz). Authorized power: 144-kw max. visual, aural. Antenna: 2280-ft above av. terrain, 197-ft. above ground, 2843-ft. above sea level.

Latitude	47°	30'	17"
Longitude	121°	58'	06"

**Transmitter:** W. Tiger Mountain.

**Note:** Latitude and longitude coordinates shown are based on the North American Datum of 1927 (NAD 27) as currently required by the Mass Media Bureau of the FCC.

**Ownership:** Puget Sound Educational TV.

**Began Operation:** April 21, 2005. Station received approval from FCC June 20, 2005 to cease analog broadcasting and operate in digital format only.

**Personnel:**

**Terry Spring**, Chief Engineer.

## KYVE Yakima Ch. 21

**Licensee:** KCTS Television, 401 Mercer St, Seattle, WA 98109-4699.

**Studio:** 12 S 2nd St, Yakima, WA 98901.

**Mailing Address:** 12 S 2nd St, Yakima, WA 98901.

**Phone:** 509-452-4700. Fax: 509-452-4704.

**Email:** [msinclair@kyve.org](mailto:msinclair@kyve.org) **Web Site:** <http://www.kyve.org>

**Technical Facilities:** Channel No. 21 (512-518 MHz). Authorized power: 50-kw max. visual, aural. Antenna: 919-ft above av. terrain, 120-ft. above ground, 2092-ft. above sea level.

Latitude	46°	31'	58"
Longitude	120°	30'	33"

**Transmitter:** Ahtanum Ridge Rd, 2-mi. SW of Union Gap.

**Note:** Latitude and longitude coordinates shown are based on the North American Datum of 1927 (NAD 27) as currently required by the Mass Media Bureau of the FCC.

**Ownership:** KCTS Television.

**Began Operation:** September 10, 2003. Began analog operations: November 1, 1962. Ceased analog operations: June 12, 2009.

**Personnel:**

**Ken Messer**, General Manager.

**Rod Venable**, Chief Engineer.

**Marilee Sinclair**, Business Manager.

**Technical Facilities:** Channel No. 10 (192-198 MHz). Authorized power: 24-kw visual, aural. Antenna: 1043-ft above av. terrain, 445-ft. above ground, 3404-ft. above sea level.

Latitude	37°	53'	46"
Longitude	80°	59'	21"

**Note:** Latitude and longitude coordinates shown are based on the North American Datum of 1927 (NAD 27) as currently required by the Mass Media Bureau of the FCC.

**Ownership:** West Virginia Educational Broadcasting Authority.

**Began Operation:** July 25, 2003. Station operating under Special Temporary Authority at 35.8-kw max. visual. Began analog operations: November 1, 1970. Ceased analog operations: June 12, 2009.

**Personnel:**

**Dennis Adkins**, Executive Director.

**Bill Acker**, Broadcasting & Technology Director.

**Craig Lanham**, Programming & Operations Director.

**Greg Collard**, News & Public Affairs Director.

**Jack Wells**, Engineering Director.

**Mike Meador**, Chief Financial Officer.

**Marilyn DiVita**, Marketing Director.

**Mike Youngren**, Production Director.

**Shawn Patterson**, Communications Director.

**Peggy Dorsey**, Individual Giving Manager.

**Danny Wilson**, Engineering Maintenance Manager.

**Debbie Oleksa**, Educational Services Director.

**David McClanahan**, Engineering Manager.

## WPBY-TV Huntington Ch. 34

**Licensee:** West Virginia Educational Broadcasting Authority, 600 Capitol St, Charleston, WV 25301-1223.

**Studio:** 600 Capitol St., Charleston, WV 25301.

**Mailing Address:** 600 Capitol St, Charleston, WV 25301.

**Phone:** 304-556-4900. Fax: 304-556-4980.

**Email:** [jwells@wvpubcast.org](mailto:jwells@wvpubcast.org) **Web Site:** <http://www.wvpubcast.org>

**Technical Facilities:** Channel No. 34 (590-596 MHz). Authorized power: 60.1-kw max. visual, aural. Antenna: 1241-ft above av. terrain, 1039-ft. above ground, 1979-ft. above sea level.

Latitude	38°	29'	41"
Longitude	82°	12'	03"

Holds CP for change to 953-kw max. visual, 1243-ft above av. terrain, 1041-ft. above ground, 1981-ft. above sea level; BPEDT-20080619ACN.

**Transmitter:** 9183 Barkers Ridge Church Rd., Milton.

## West Virginia

## WSWP-TV Grandview Ch. 10

**Grantee:** West Virginia Educational Broadcasting Authority, 600 Capitol St, Charleston, WV 25301-1223.

**Studio:** 600 Capitol St., Charleston, WV 25301.

**Mailing Address:** PO Box 9004, Beckley, WV 25802-9004.

**Phones:** 304-254-7840; 304-556-4900. Fax: 304-556-4980.

**Email:** [jwells@wvpubcast.org](mailto:jwells@wvpubcast.org) **Web Site:** <http://www.wvptv.org>

**Note:** Latitude and longitude coordinates shown are based on the North American Datum of 1927 (NAD 27) as currently required by the Mass Media Bureau of the FCC.

**Ownership:** West Virginia Educational Broadcasting Authority.

**Began Operation:** February 28, 2002. Began analog operations: July 14, 1969. Ceased analog operations: June 12, 2009.

**Personnel:**

- Dennis Adkins**, Executive Director.
- Bill Acker**, Broadcasting & Technology Director.
- Craig Lanham**, Programming & Operations Director.
- Greg Collard**, News & Public Affairs Director.
- Jack Wells**, Engineering Director.
- David McClanahan**, Engineering Manager.
- Mike Meador**, Chief Financial Officer.
- Marilyn DiVita**, Marketing Director.
- Peggy Dorsey**, Individual Giving Manager.
- Mike Youngren**, Production Director.
- Debbie Oleksa**, Educational Services Director.
- Danny Wilson**, Engineering Maintenance Manager.
- Shawn Patterson**, Communications Director.

**WNPB-TV**  
Morgantown  
Ch. 33

**Licensee:** West Virginia Educational Broadcasting Authority, 600 Capitol St, Charleston, WV 25301-1223.

**Studio:** 191 Scott Ave., Morgantown, WV 26508.

**Mailing Address:** 191 Scott Ave, Morgantown, WV 26508.

**Phones:** 304-284-1440; 304-556-4900. Fax: 304-556-4980.

**Email:** jwells@wvpubcast.org **Web Site:** http://www.wvptv.org

**Technical Facilities:** Channel No. 33 (584-590 MHz). Authorized power: 108-kw max. visual, aural. Antenna: 1446-ft above av. terrain, 416-ft. above ground, 3012-ft. above sea level.

Latitude 39° 41' 45"  
Longitude 79° 45' 45"

Holds CP for change to 615-kw max. visual, 1522-ft above av. terrain, 492-ft. above ground, 3088-ft. above sea level; BNPEDT-20080619ACQ.

**Transmitter:** Adjacent to Sandy Springs Look-out Tower, 10-mi. NE of Morgantown.

**Note:** Latitude and longitude coordinates shown are based on the North American Datum of 1927 (NAD 27) as currently required by the Mass Media Bureau of the FCC.

**Ownership:** West Virginia Educational Broadcasting Authority.

**Began Operation:** December 30, 2003. Began analog operations: February 23, 1969. Ceased analog operations: June 12, 2009.

**Personnel:**

- Dennis Adkins**, Executive Director.
- Jack Wells**, Engineering Director.
- Bill Acker**, Broadcasting & Technology Director.
- Greg Collard**, News & Public Affairs Director.
- Danny Wilson**, Engineering Maintenance Manager.
- Michael Meador**, Chief Financial Officer.
- Craig Lanham**, Program & Operations Director.
- Marilyn DiVita**, Marketing Director.
- Mike Youngren**, Production Director.
- Debbie Oleksa**, Educational Services Director.
- David McClanahan**, Engineering Manager.
- Peggy Dorsey**, Individual Giving Manager.
- Shawn Patterson**, Communications Director.

**Wisconsin**

**WPNE-TV**  
Green Bay  
Ch. 42

**Licensee:** Educational Communications Board, 3319 W Beltline Hwy, Madison, WI 53713-4296.

**Studio:** 821 University Ave., Madison, WI 53703.

**Mailing Address:** 3319 W Beltline Hwy, Madison, WI 53713-4296.

**Phones:** 608-264-9600; 608-264-9400. Fax: 608-264-9664.

**Email:** gpurcell@ecb.state.wi.us **Web Site:** http://www.ecb.org

**Technical Facilities:** Channel No. 42 (638-644 MHz). Authorized power: 200-kw max. visual, aural. Antenna: 1230-ft above av. terrain, 1066-ft. above ground, 1966-ft. above sea level.

Latitude 44° 24' 34"  
Longitude 88° 00' 06"

**Note:** Latitude and longitude coordinates shown are based on the North American Datum of 1927 (NAD 27) as currently required by the Mass Media Bureau of the FCC.

**Ownership:** Wisconsin Educational Communications Board.

**Began Operation:** May 5, 2004. Began analog operations: September 11, 1972. Ceased analog operations: June 12, 2009.

**Personnel:**

- Gene Purcell**, Executive Director.
- Kathy Bissen**, Executive Producer, News & Public Affairs.
- James Steinbach**, Production & Program Director.

**John H. Ashley Jr.**, Educational Program Director.

**Michael Bridgeman**, Promotion Director.

**Dennis Behr**, Engineering & Operations Administrator.

**WHLA-TV**  
La Crosse  
Ch. 30

**Licensee:** Educational Communications Board, 3319 W Beltline Hwy, Madison, WI 53713-4296.

**Studio:** 821 University Ave., Madison, WI 53703.

**Mailing Address:** 3319 W Beltline Hwy, Madison, WI 53713-4296.

**Phones:** 608-264-9600; 608-264-9400. Fax: 608-264-9664.

**Email:** gpurcell@ecb.state.wi.us **Web Site:** http://www.ecb.org

**Technical Facilities:** Channel No. 30 (566-572 MHz). Authorized power: 307.5-kw max. visual, aural. Antenna: 1152-ft above av. terrain, 800-ft. above ground, 2018-ft. above sea level.

Latitude 43° 48' 17"  
Longitude 91° 22' 06"

**Note:** Latitude and longitude coordinates shown are based on the North American Datum of 1927 (NAD 27) as currently required by the Mass Media Bureau of the FCC.

**Ownership:** Wisconsin Educational Communications Board.

**Began Operation:** May 7, 2004. Began analog operations: December 3, 1973. Ceased analog operations: June 12, 2009.

**Personnel:**

- Gene Purcell**, Executive Director.
- Kathy Bissen**, Executive Producer, News & Public Affairs.
- James Steinbach**, Program & Production Director.
- John H. Ashley Jr.**, Educational Programming Director.
- Michael Bridgeman**, Promotion Director.
- Dennis Behr**, Engineering & Operations Administrator.

**WHA-TV**  
Madison  
Ch. 20

**Licensee:** Board of Regents of the U. of Wisconsin System, 1220 Linden Dr, 1730 Van Hise Hall, Madison, WI 53706.

**Studio:** 821 University Ave., Madison, WI 53706.

**Mailing Address:** 821 University Ave, Madison, WI 53706.

**Phone:** 608-263-2121. Fax: 608-263-9763.

**Email:** comments@wpt.org **Web Site:** http://www.wpt.org

**Technical Facilities:** Channel No. 20 (506-512 MHz). Authorized power: 200-kw max. visual, aural. Antenna: 1486-ft above av. terrain, 1348-ft. above ground, 2474-ft. above sea level.

Latitude 43° 03' 21"  
Longitude 89° 32' 06"

Holds CP for change to 140-kw max. visual; BPEDT-20080620AEM.

**Transmitter:** Mineral Point Rd., Madison.

**Note:** Latitude and longitude coordinates shown are based on the North American Datum of 1927 (NAD 27) as currently required by the Mass Media Bureau of the FCC.

**Ownership:** Regents of the U. of Wisconsin System Board.

**Began Operation:** May 30, 2002. Began analog operations: May 3, 1954. Ceased analog operations: June 12, 2009.

**Personnel:**

- Malcolm Brett**, General Manager.
- Kathy Bissen**, Production Director.
- Richard Taugher**, Engineering Director.
- Joan Klaski**, Business Manager.
- James Steinbach**, Television Director, Production & Traffic Manager.
- Michael Bridgeman**, Promotion Director.
- John Miskowski**, Development Director.
- Garry Denny**, Program Manager.
- Erik Ernst**, Promotion Manager.

**WHWC-TV**  
Menomonie  
Ch. 27

**Licensee:** Educational Communications Board, 3319 W Beltline Hwy, Madison, WI 53713-4296.

**Studio:** 821 University Ave., Madison, WI 53703.

**Mailing Address:** 3319 W Beltline Hwy, Madison, WI 53713-4296.

**Phones:** 608-264-9400; 608-264-9600. Fax: 608-264-9664.

**Email:** gpurcell@ecb.state.wi.us **Web Site:** http://www.ecb.org

**Technical Facilities:** Channel No. 27 (548-554 MHz). Authorized power: 291-kw max. visual, aural. Antenna: 1148-ft above av. terrain, 1170-ft. above ground, 2150-ft. above sea level.

Latitude 45° 02' 49"  
Longitude 91° 51' 47"

**Note:** Latitude and longitude coordinates shown are based on the North American Datum of 1927 (NAD 27) as currently required by the Mass Media Bureau of the FCC.

**Ownership:** Wisconsin Educational Communications Board.

**Began Operation:** August 19, 2004. Standard and High Definition. Began analog operations: November 16, 1973. Ceased analog operations: June 12, 2009.

**Personnel:**

- Gene Purcell**, Executive Director.

## Wyoming

KPTW  
Casper  
Ch. 8

Grantee: Central Wyoming College, 2660 Peck Ave, Riverton, WY 82501.

Studio: 2660 Peck Ave, Riverton, WY 82501.

Mailing Address: 2660 Peck Ave, Riverton, WY 82501.

Phones: 307-856-6944; 800-495-9788. Fax: 307-856-3893.

Email: rcalvert@cwcc.edu Web Site: http://www.wyoptv.org

Technical Facilities: Channel No. 8 (180-186 MHz). Authorized power: 2.3-kw visual, aural. Antenna: 1863-ft above av. terrain, 190-ft. above ground, 8209-ft. above sea level.

Latitude 42° 44' 26"  
Longitude 106° 21' 34"

Note: Latitude and longitude coordinates shown are based on the North American Datum of 1927 (NAD 27) as currently required by the Mass Media Bureau of the FCC.

Ownership: Central Wyoming College.

Began Operation: February 17, 2009. Began analog operations: February 28, 2007. Ceased analog operations: February 17, 2009.

## Personnel:

Ruby Calvert, General Manager & Programming Director.

Robert Spain, Engineering Director.

Bob Connelly, Chief Engineer.

Dean King, Promotions Producer.

Kyle Nicholoff, Production Manager.

Suze Kanack, Traffic Manager.

Joel Kindle, Operations Manager.

Sonja Fairfield, Administrative Assistant.

## KCWC-DT

Lander  
Ch. 8

Licensee: Central Wyoming College, 2660 Peck Ave, Riverton, WY 82501.

Studio: Central Wyoming College, 2660 Peck Ave, Riverton, WY 82501.

Mailing Address: 2660 Peck Ave, Riverton, WY 82501.

Phone: 307-856-6944. Fax: 307-856-3893.

Email: rcalvert@cwcc.edu Web Site: http://www.wyoptv.org

Technical Facilities: Channel No. 8 (180-186 MHz). Authorized power: 60-kw visual, aural. Antenna: 1417-ft above av. terrain, 190-ft. above ground, 9121-ft. above sea level.

Latitude 42° 34' 59"  
Longitude 108° 42' 36"

Transmitter: Limestone Mountain, 1.5-mi. N of Hwy. 28.

Note: Latitude and longitude coordinates shown are based on the North American Datum of 1927 (NAD 27) as currently required by the Mass Media Bureau of the FCC.

Multichannel TV Sound: Stereo and separate audio program.

Ownership: Wisconsin Educational Communications Board.

Began Operation: February 13, 2009. Station broadcasting digitally on its analog channel allotment. Began analog operations: December 5, 1977. Ceased analog operations: February 2, 2009.

## Personnel:

Gene Purcell, Executive Director.

Kathy Bissen, Executive Producer, News & Public Affairs.

James Steinbach, Program Director & Production Manager.

John H. Ashley Jr., Educational Programming Director.

Michael Bridgeman, Promotion Director.

Dennis Behr, Engineering & Operations Administrator.

WHRM-TV  
Wausau  
Ch. 24

Licensee: Educational Communications Board, 3319 W Beltline Hwy, Madison, WI 53713-4296.

Studio: 821 University Ave., Madison, WI 53703.

Mailing Address: 3319 W Beltline Hwy, Madison, WI 53713-4296.

Phones: 608-264-9600; 608-264-9400. Fax: 608-264-9664.

Email: gpurcell@ecb.state.wi.us Web Site: http://www.ecb.org

Technical Facilities: Channel No. 24 (530-536 MHz). Authorized power: 172-kw max. visual, aural. Antenna: 1270-ft above av. terrain, 630-ft. above ground, 2529-ft. above sea level.

Latitude 44° 55' 14"  
Longitude 89° 41' 28"

Note: Latitude and longitude coordinates shown are based on the North American Datum of 1927 (NAD 27) as currently required by the Mass Media Bureau of the FCC.

Ownership: Wisconsin Educational Communications Board.

Began Operation: October 9, 2003. Began analog operations: October 25, 1975. Ceased analog operations: June 12, 2009.

## Personnel:

Gene Purcell, Executive Director.

Dennis Behr, Engineering & Operations Administrator.

Kathy Bissen, Executive Producer, News & Public Affairs.

James Steinbach, Program & Production Director.

John H. Ashley Jr., Educational Programming Director.

Michael Bridgeman, Promotion Director.

Mailing Address: 1036 N. 8th St, Milwaukee, WI 53233.

Phone: 414-271-1036. Fax: 414-297-7536.

Email: friends@matc.edu Web Site: http://www.mptv.org

Technical Facilities: Channel No. 35 (596-602 MHz). Authorized power: 500-kw max. visual, aural. Antenna: 1164-ft above av. terrain, 1193-ft. above ground, 1821-ft. above sea level.

Latitude 43° 05' 46"  
Longitude 87° 54' 15"

Requests modification of CP for change to 688-kw max. visual, 1161-ft above av. terrain, 1184-ft. above ground, 1812-ft. above sea level; BMPEdT-20100810AAW.

Holds CP for change to 625-kw max. visual; BPEDT-20090310ADX.

Transmitter: 4350 N. Humboldt Ave.

Note: Latitude and longitude coordinates shown are based on the North American Datum of 1927 (NAD 27) as currently required by the Mass Media Bureau of the FCC.

Ownership: Milwaukee Area Technical College District Board.

Began Operation: November 29, 2004. Began analog operations: December 20, 1962. Ceased analog operations: June 12, 2009.

## Personnel:

Ellis Bromberg, General Manager.

David C. Felland, Engineering Director.

Tom Dvorak, Broadcasting Director.

Darlene Haerlein, Outreach Supervisor.

Scott Rackham, Development Director.

Raul Galvan, Production Manager.

Amy Sullivan, Traffic Manager.

Kevin Kukowski, TV Technical Facilities Coordinator.

WLEF-TV  
Park Falls  
Ch. 36

Licensee: Educational Communications Board, 3319 W Beltline Hwy, Madison, WI 53713-4296.

Studio: 821 University Ave., Madison, WI 53706.

Mailing Address: 3319 W Beltline Hwy, Madison, WI 53713-4296.

Phones: 608-264-9600; 608-264-9400. Fax: 608-264-9664.

Email: gpurcell@ecb.state.wi.us Web Site: http://www.ecb.org

Technical Facilities: Channel No. 36 (602-608 MHz). Authorized power: 200-kw max. visual, aural. Antenna: 1460-ft above av. terrain, 1470-ft. above ground, 3020-ft. above sea level.

Latitude 45° 56' 43"  
Longitude 90° 16' 23"

Requests CP for change to 277-kw max. visual lat. 45° 56' 43", long. 90° 16' 22"; BPEDT-20100407AAE.

Kathy Bissen, Executive Producer, News & Public Affairs.

James Steinbach, Program & Production Director.

John H. Ashley Jr., Educational Programming Director.

Michael Bridgeman, Promotion Director.

Dennis Behr, Engineering & Operations Administrator.

WMVS  
Milwaukee  
Ch. 8

Licensee: Milwaukee Area Technical College District Board, 1036 N 8th St, Milwaukee, WI 53233.

Studio: 1036 N. 8th St., Milwaukee, WI 53233.

Mailing Address: 1036 N. 8th St, Milwaukee, WI 53233.

Phone: 414-271-1036. Fax: 414-297-7536.

Email: friends@matc.edu Web Site: http://www.mptv.org

Technical Facilities: Channel No. 8 (180-186 MHz). Authorized power: 25-kw visual, aural. Antenna: 1161-ft above av. terrain, 1188-ft. above ground, 1816-ft. above sea level.

Latitude 43° 05' 46"  
Longitude 87° 54' 15"

Requests CP for change to 69-kw visual; BMPEdT-20100730ABN.

Holds CP for change to 32-kw visual; BPEDT-20090310ADU.

Note: Latitude and longitude coordinates shown are based on the North American Datum of 1927 (NAD 27) as currently required by the Mass Media Bureau of the FCC.

Ownership: Milwaukee Area Technical College District Board.

Began Operation: March 6, 2000. Began analog operations: October 28, 1957. Ceased analog operations: June 12, 2009.

## Personnel:

Ellis Bromberg, General Manager.

David C. Felland, Engineering Director.

Tom Dvorak, Broadcasting Director.

Darlene Haerlein, Outreach Supervisor.

Scott Rackham, Development Manager.

Raul Galvan, Production Manager.

Amy Sullivan, Traffic Manager.

Kevin Kukowski, TV Technical Facilities Coordinator.

WMVT  
Milwaukee  
Ch. 35

Licensee: Milwaukee Area Technical College District Board, 1036 N 8th St, Milwaukee, WI 53233.

Studio: 1036 N. 8th St., Milwaukee, WI 53233.

**Note:** Latitude and longitude coordinates shown are based on the North American Datum of 1927 (NAD 27) as currently required by the Mass Media Bureau of the FCC.

**Ownership:** Central Wyoming College.

**Began Operation:** February 26, 2007. Began analog operations: May 10, 1983. Ceased analog operations February 2, 2009 due to equipment failure.

**Personnel:**

**Ruby Calvert**, General Manager & Programming Director.

**Robert Spain**, Engineering Director.

**Bob Connelly**, Chief Engineer.

**Dean King**, Promotions Producer.

**Kyle Nicholoff**, Production Manager.

**Suze Kanack**, Traffic Manager.

**Joel Kindie**, Operations Manager.

**Sonja Fairfield**, Administrative Assistant.

**KWYP-DT**  
Laramie  
Ch. 8

**Licensee:** Central Wyoming College, 2660 Peck Ave, Riverton, WY 82501.

**Studio:** Central Wyoming College, 2660 Peck Ave, Riverton, WY 82501.

**Mailing Address:** 2660 Peck Ave, Riverton, WY 82501.

**Phone:** 307-856-6944. Fax: 307-856-3893.

**Email:** rcalvert@cwcc.edu **Web Site:** http://www.wyoptv.org

**Technical Facilities:** Channel No. 8 (180-186 MHz). Authorized power: 13-kw visual, aural. Antenna: 1010-ft above av. terrain, 85-ft. above ground, 8901-ft. above sea level.

Latitude 41° 18' 35"  
Longitude 105° 27' 19"

**Note:** Latitude and longitude coordinates shown are based on the North American Datum of 1927 (NAD 27) as currently required by the Mass Media Bureau of the FCC.

**Ownership:** Central Wyoming College.

**Began Operation:** February 17, 2009. Station broadcasting digitally on its analog channel allotment. Began analog operations: November 1, 2004. Ceased analog operations: February 17, 2009.

**Personnel:**

**Ruby Calvert**, General Manager & Programming Director.

**Robert Spain**, Engineering Director.

**Sonja Fairfield**, Administrative Assistant.

**Bob Connelly**, Transmitter Engineer.

**Dean King**, Promotions Producer.

**Kyle Nicholoff**, Production Manager.

**Suze Kanack**, Traffic Manager.

**Joel Kindie**, Operations Manager.

**Guam**

**KGTF**  
Agana  
Ch. 12

**Licensee:** Guam Educational Telecommunications Corp., PO Box 21499, Guam Main Facility, Barrigad, GU 96921.

**Studio:** 194 Sesame St, Mangilao, GU 96913.

**Mailing Address:** PO Box 21449, Guam Mail Facility, Agana, GU 96921.

**Phone:** 671-734-3476. Fax: 671-734-2207.

**Email:** mdi@kgtf.org **Web Site:** http://www.pbsguam.org/

**Technical Facilities:** Channel No. 12 (204-210 MHz). Authorized power: 54.7-kw visual, aural. Antenna: 583-ft above av. terrain, 138-ft. above ground, 794-ft. above sea level.

Latitude 13° 29' 16.8"  
Longitude 144° 49' 37.3"

**Note:** Latitude and longitude coordinates shown are based on the North American Datum of 1927 (NAD 27) as currently required by the Mass Media Bureau of the FCC.

**Ownership:** Guam Educational Telecommunications Corp.

**Began Operation:** March 5, 2009. Station broadcasting digitally on its analog channel allotment. Began analog operations: October 30, 1970. Station ceased analog operations: February 16, 2009.

**Virgin Islands**

**WTJX-TV**  
Charlotte Amalie  
Ch. 44

**Licensee:** Virgin Islands Public Television System, PO Box 7879, St. Thomas, VI 00801.

**Studio:** 158-159A Haypiece Hill Subbase, St. Thomas, VI 00802.

**Mailing Address:** PO Box 7879, St. Thomas, VI 00801.

**Phone:** 340-774-6255. Fax: 340-774-7092.

**Email:** ydelaubanque@wtjxtv.org **Web Site:** http://www.wtjxtv.org

**Technical Facilities:** Channel No. 44 (650-656 MHz). Authorized power: 50-kw max. visual, aural. Antenna: 1503-ft above av. terrain, 69-ft. above ground, 1549-ft. above sea level.

Latitude 18° 21' 26"  
Longitude 64° 56' 50"

Holds CP for change to 1657-ft above av. terrain, 243-ft. above ground, 1705-ft. above sea level lat. 18° 21' 28", long. 64° 56' 53"; BMPEDT-20080620AFB.

**Note:** Latitude and longitude coordinates shown are based on the North American Datum of 1927 (NAD 27) as currently required by the Mass Media Bureau of the FCC.

**Ownership:** Virgin Islands Public Television System.

**Began Operation:** August 23, 2004. Began analog operations: August 29, 1972. Ceased analog operations: June 12, 2009.

**Personnel:**

**Osbert Potter**, Executive Director.

**Rupert Smith**, Operations Supervisor.

**Samuel Jones**, Chief Engineer.

**Clarina Modeste-Elliott**, Business Manager.

**Gwendolyn Kelly**, Program Manager.

**Yvette de Laubanque**, Development Officer.

**Edwardo Smith**, Production Manager.

**Angela Gordon**, Supervising Producer.

**Brenda Stapleton**, Traffic Officer.

**Petra Phipps**, Executive Assistant.



# Digital Construction Permits & Applications

Dagger (†) indicates non-commercial station. Diamond (◆) indicates application. Reporting all current FCC grants, applications, changes, etc.

## California

◆†**Sacramento (Ch. 43 ETV)**—Calvary Christian Center Inc., PO Box 15010, 2665 Del Paso Blvd, Sacramento, CA 95851. Phone: 916-929-1383. Technical facilities: Channel No. 43 (644-650 MHz). Proposed power: 650-kw max. visual, aural. Antenna: 1163-ft above av. terrain, 177-ft. above ground, 2221-ft. above sea level. Latitude 38° 43' 10", Longitude 120° 59' 22". Ownership: Calvary Christian Center Inc. Sacramento-Stockton-Modesto, CA DMA. BNPEDT-20030919AAV. Grant Date: Unreported. Station plans to go directly to digital broadcast; no analog application.

## Illinois

†**Galesburg (Ch. 53)**—Northwest Television Inc., 4832 Givens Ct, Sarasota, FL 34242. Phone: 941-349-3500. Email: bfox1043@comcast.net. Technical facilities: Channel No. 53 (704-710 MHz). Proposed power: 1000-kw max. visual, aural. Antenna: 1091-ft above av. terrain, 1067-ft. above ground, 1820-ft. above sea level. Latitude 41° 18' 44", Longitude 90° 22' 45". Ownership: Northwest Television Inc. Represented (engineering): Carl E. Smith Consulting Engineers. Represented (legal): Borsari & Paxson. Davenport, IA-Rock Island-Moline, IL DMA. BPCDT-19951215KK. Grant Date: July 20, 2007. Station plans to go directly to digital broadcast; no analog application.

◆†**Springfield (Ch. 36 ETV)**—Network Service: PBS. West Central Illinois Educational Telecommunications Corp., PO Box 6248, Springfield, IL 62708. Phone: 217-483-7887. Fax: 217-483-1112. Email: rplotkin@wsec.tv. Web site: <http://www.networkknowledge.tv>. Technical facilities: Channel No. 36 (602-608 MHz). Proposed power: 10-kw max. visual, aural. Antenna: 279-ft above av. terrain, 276-ft. above ground, 874-ft. above sea level. Latitude 39° 41' 29", Longitude 89° 41' 27". Ownership: West Central Illinois Educational Telecommunications Corp. Champaign & Springfield-Decatur, IL DMA. BPEDT-19960129KH. Grant Date: Unreported. Station plans to go directly to digital broadcast; no analog application.

## Mississippi

†**Columbus (Ch. 43 ETV)**—WMAA. Network Service: ETV. Mississippi Authority for ETV, 3825 Ridgewood Rd, Jackson, MS 39211. Phone: 601-432-6565. Fax: 601-432-6654. Email: marie.antoon@mpbonline.org. Web site: <http://www.etv.state.ms.us>. Technical facilities: Channel No. 43 (644-650 MHz). Proposed power: 81-kw max. visual, aural. Antenna: 668-ft above av. terrain, 658-ft. above ground, 1595-ft. above sea level. Latitude 33° 50' 31", Longitude 88° 41' 48". Ownership: Mississippi Authority for ETV. Represented (legal): Schwartz, Woods & Miller. Represented (engineering): Kessler & Gehman Associates Inc. Personnel: Marie Antoon, Executive Director; Becky Cade, Administration Director; Dick Rizzo, News & Public Affairs Director; Keith Martin, Technical Services Director; Jerry Ladd, Chief Network Engineer; Maggie Gibson, Business Services Director; Art Starkey, Program Director; Gene Edward, Content Development Director; Darryl Moses, Production Manager; Brenda Busby, Traffic Manager; Randy Tinney, Public Relations. Columbus-Tupelo-West Point-Houston, MS DMA. BNPEDT-20020611ABI. Grant Date: June 27, 2002. Station plans to broadcast in digital mode on its analog allotment.

## Montana

†**Great Falls (Ch. 21 ETV)**—KUGF. Board of Regents of the Montana University System, Room 183, VCB, Bozeman, MT 59717-3340. Phone: 406-994-3437. Email: chris.seifert@montanapbs.org. Web site: <http://www.montanapbs.org>. Technical facilities: Channel No. 21 (512-518 MHz). Proposed power: 23.4-kw max. visual, aural. Antenna: 501-ft above av. terrain, 440-ft. above ground, 3983-ft. above sea level. Latitude 47° 32' 09.2", Longitude 111° 17' 02.1". Ownership: Montana U. System Board of Regents. Represented (engineering): Cohen Dippell & Everist PC. Represented (legal): Dow Lohnes PLLC. Great Falls, MT DMA. BNPEDT-20060809AJ. Grant Date: October 12, 2007. Station plans to go directly to digital broadcast; no analog application.

◆†**Kalispell (Ch. 46 ETV)**—Flathead Adventist Radio Inc., 1375 Hwy. 93 N, Kalispell, MT 59901. Phone: 406-250-1226. Email: dempc@prodigy.net. Technical facilities: Channel No. 46 (662-668 MHz). Proposed power: 180-kw max. visual, aural. Antenna: 2703-ft above av. terrain, 140-ft. above ground, 6827-ft. above sea level. Latitude 48° 00' 48", Longitude 114° 21' 55". Ownership: Flathead Adventist Radio Inc. Represented (engineering): Smith & Fisher. Missoula, MT DMA. BNPEDT-20060810ABD. Grant Date: Unreported. Station plans to go directly to digital broadcast; no analog application.

◆†**Kalispell (Ch. 46 ETV)**—Board of Regents of the Montana University System, Room 183, VCB, Bozeman, MT 59717-3340. Phone: 406-994-3437. Email: chris.seifert@montanapbs.org. Web site: <http://www.montanapbs.org>. Technical facilities: Channel No. 46 (662-668 MHz). Proposed power: 67.1-kw max. visual, aural. Antenna: 2721-ft above av. terrain, 155-ft. above ground, 6835-ft. above sea level. Latitude 48° 00' 48.2", Longitude 114° 21' 54.5". Ownership: Montana U. System Board of Regents. Represented (engineering): Cohen Dippell & Everist PC. Represented (legal): Dow Lohnes PLLC. Missoula, MT DMA. BNPEDT-20060809AJ. Grant Date: Unreported. Station plans to go directly to digital broadcast; no analog application.

## Nevada

†**Ely (Ch. 27)**—KBNY. Nevada Channel 6 Inc., Debtor in Possession, One Shackelford Dr, Suite 400, Little Rock, AR 72211-2545. Phone: 501-221-0400. Email: jroberts@ebcorp.net. Technical facilities: Channel No. 27 (548-554 MHz). Proposed power: 300-kw max. visual, aural. Antenna: 1073-ft above av. terrain, 92-ft. above ground, 8090-ft. above sea level. Latitude 39° 15' 58", Longitude 114° 54' 05". Ownership: Equity Media Holdings Corp., Debtor in Possession. Salt Lake City, UT DMA. BPCDT-20080807AAQ. Grant Date: August 8, 2008. Assignment of permit to Debtor in Possession status approved by FCC February 4, 2009. Equity Broadcasting Corp. merged with Coconut Palm Acquisition Corp., becoming Equity Media Holdings Corp. FCC approved deal March 27, 2007. Analog station never operational.

## New Mexico

◆†**Hobbs (Ch. 47 ETV)**—ESP Technology Community Broadcasters, 110 Green Meadows, Abilene, TX 79605. Phone: 325-691-0397. Email: star106@camalott.com. Technical facilities: Channel No. 47 (668-674 MHz). Proposed power: 100-kw max. visual, aural. Antenna: 350-ft above av. terrain, 489-ft. above ground, 4107-ft. above sea level. Latitude 32° 43' 28", Longitude 103° 05' 46". Ownership: ESP Technology Community Broadcasters. Albuquerque-Santa Fe, NM DMA. BNPEDT-20040526ATP. Grant Date: Unreported. Station plans to go directly to digital broadcast; no analog application.

◆†**Hobbs (Ch. 47 ETV)**—Eastern New Mexico U., 52 Broadcast Center, Portales, NM 88130-9989. Phone: 505-562-2112. Email: jeffrey.burmeister@enmu.edu. Technical facilities: Channel No. 47 (668-674 MHz). Proposed power: 125-kw max. visual, aural. Antenna: 169-ft above av. terrain, 179-ft. above ground, 3857-ft. above sea level. Latitude 32° 45' 40.1", Longitude 103° 11' 21.7". Ownership: Eastern New Mexico U. Board of Regents. Albuquerque-Santa Fe, NM DMA. BNPEDT-20040524AOU. Grant Date: Unreported. Station plans to go directly to digital broadcast; no analog application.

## Oklahoma

◆†**Tulsa (Ch. 26 ETV)**—Network Service: ETV. Oral Roberts U., 7777 S Lewis Ave, Tulsa, OK 74171. Phone: 918-495-6383. Fax: 918-495-7388. Email: clee@oru.edu. Web site: <http://www.oru.edu>. Technical facilities: Channel No. 26 (542-548 MHz). Proposed power: 50-kw max. visual, aural. Antenna: 597-ft above av. terrain, 673-ft. above ground, 1296-ft. above sea level. Latitude 36° 02' 34", Longitude 95° 57' 11". Ownership: Oral Roberts U. Represented (legal): Hardy, Carey, Chautin & Balkin LLP. Represented (engineering): du Treil, Lundin & Rackley Inc. Tulsa, OK DMA. BPET-19960621KE. Grant Date: Unreported. Application amended to change from analog 63 to digital 26.

## South Carolina

†**Georgetown (Ch. 38 ETV)**—WPJT-DT. Network Service: ETV. Community Television Inc., 1862 Enterprise Dr, Norcross, GA 30093. Phone: 770-300-9828. Technical facilities: Channel No. 38 (614-620 MHz). Proposed power: 500-kw max. visual, aural. Antenna: 561-ft above av. terrain, 548-ft. above ground, 589-ft. above sea level. Latitude 33° 50' 12", Longitude 78° 51' 11". Ownership: Community Television Inc. Represented (legal): Hardy, Carey, Chautin & Balkin LLP. Columbia, SC DMA. BNPEDT-20040503AFV. Grant Date: November 1, 2004. Station plans to go directly to digital broadcast; analog application never granted.

## Tennessee

†**Memphis (Ch. 10 ETV)**—CP. Mid-South Public Communications Foundation, PO Box 241880, Memphis, TN 38124-1880. Phone: 901-458-2521. Email: rabernathy@wknro.org.

Technical facilities: Channel No. 10 (192-198 MHz). Proposed power: 1-kw visual, aural. Antenna: 1053-ft above av. terrain, 1024-ft. above ground, 1358-ft. above sea level. Latitude 35° 09' 16", Longitude 89° 49' 20". Ownership: Mid-South Public Communications Foundation. Memphis, TN DMA. BMPEDT-20080317ACF. Grant Date: March 20, 2008.

### Utah

**Vernal (Ch. 16)**—KBCJ-DT. Vernal Broadcasting Inc., Debtor in Possession, One Shackelford Dr, Suite 400, Little Rock, AR 72211-2545. Phone: 520-544-0088. Email: cvaughn@ebcorp.net. Technical facilities: Channel No. 16 (482-488 MHz). Proposed power: 1000-kw max. visual, aural. Antenna: 2218-ft above av. terrain, 128-ft. above ground, 8337-ft. above sea level. Latitude 40° 21' 22", Longitude 109° 08' 41". Ownership: Equity Media Holdings Corp., Debtor in Possession. Salt Lake City, UT DMA. BPCDT-20080331AEG. Grant Date: May 27, 2008. Station never began analog operations. Sale of Kaleidoscope Foundation's 50% interest to Equity Broadcasting Corp. approved by FCC August 21, 1998. Sale of Media Properties LP's 50% interest to Kaleidoscope Foundation Inc. dismissed by FCC at applicant's request May 25, 1999. Transfer of Equity's interest to restructured entity approved by FCC August 23, 1999. Transfer of Media Properties LP's 50% interest to Equity

Broadcasting Corp. approved by FCC May 11, 2001. Equity Broadcasting Corp. merged with Coconut Palm Acquisition Corp., becoming Equity Media Holdings Corp. FCC approved deal March 27, 2007. Assignment of permit to Debtor in Possession status approved by FCC February 4, 2009. Due to the licensee's financial situation, station has applied for an extension for construction of their digital facilities.

### West Virginia

◆**Charleston (Ch. 52)**—Pappas Telecasting of America, 500 S. Chinowth Rd, Visalia, CA 93277. Phone: 209-733-7800. Email: mangelos@pappastv.com. Technical facilities: Channel No. 52 (698-704 MHz). Proposed power: 100-kw max. visual, aural. Antenna: 896-ft above av. terrain, 1043-ft. above ground, 2015-ft. above sea level. Latitude 38° 30' 21", Longitude 82° 12' 33". Ownership: Pappas Telecasting Companies. (Group Owner). Represented (legal): Fletcher, Heald & Hildreth PLC. Charleston-Huntington, WV DMA. BPCDT-19960722KO. Grant Date: Unreported. Station plans to go directly to digital broadcast; no analog application.

# Ownership of Commercial Television Stations

Comprises all persons or companies which have interest in commercial television stations. Ownership of all stations is assumed to be 100% unless otherwise noted.

## ACCESS.1 COMMUNICATIONS CORP.

11 Penn Plaza  
5th Fl  
New York, NY 10001  
Phone: 212-714-1000  
E-mail: rsmith@nbc40.net

Officers:  
Sydney L. Small, Chairman & Chief Executive Officer  
Chesley Maddox-Dorsey, President & Chief Operating Officer

Adriane Gaines, Secretary  
Ownership: Sydney L. Small, 50.16%; Chesley Maddox-Dorsey, 5.28%; Adriane Gaines, 3.44%.

Represented (legal): Rubin, Winston, Diercks, Harris & Cooke LLP.

### TV Stations:

New Jersey: WMGM-TV Wildwood.

### LPTV Stations:

New Jersey: WMGM-LP Atlantic City.

### Other Holdings:

Radio: SupeRadio, producer & distributor of radio programming.

## ACME COMMUNICATIONS INC.

2101 E. 4th St.  
Suite 202A  
Santa Ana, CA 92705  
Phone: 715-245-9499

E-mail: contactus@newmexicoswbcw.tv

Officers:  
Jamie Kellner, Chairman & Chief Executive Officer

Douglas Gealy, President & Chief Operating Officer

Ownership: Gabelli Capital LLC, 10.11%; CEA Capital Partners USA LP, 9.57%; James Collis, 9.57%; Brian McNeill, 9.57%; Cannell Capital LLC, 8.62%; Dimensional Fund Advisors Inc., 7.2%; Alta Communications VI LP, 6.72%; Wynnefield Capital, 5.68%; Jamie Kellner, 4.72%; Douglas Gealy, 3.39%; Thomas D. Allen, 3.38%; Thomas Embrescia, 0.90%.

Represented (legal): O'Melveny & Myers LLP; Dickstein Shapiro LLP.

### TV Stations:

New Mexico: KASY-TV Albuquerque; KRWB-TV Roswell; KWBO Santa Fe.

Ohio: WBOT Springfield.

Tennessee: WBXX-TV Crossville.

Wisconsin: WBUW Janesville; WIWB Suring.

### LPTV Stations:

New Mexico: K24CT Alamogordo; K28HB Alamogordo; K17EM Roswell.

## ADELL BROADCASTING CORP.

35000 Adell Dr.  
Clinton Twp., MI 48045-2814  
Phone: 810-790-3838  
Fax: 810-790-3841

E-mail: tom@wadldetroit.com

Web site: <http://www.wadldetroit.com>

### Officers:

Kevin Adell, Vice President, Operations  
D. Sharron Adell, Secretary-Treasurer

Ownership: Kevin Adell, 86%; R Antoinette Riley, 5%; O'Neil D Swanson, 5%; Ralph G Lameti, 3%; Horace Sheffield Estate, 1%.

Represented (legal): William D. Silva.

### TV Stations:

Michigan: WADL Mount Clemens.

## AERCO BROADCASTING CORP.

1508 Calle Bon  
Urb Antonsanti  
San Juan, PR 927  
Phone: 787-767-6200

E-mail: angel@aercobroadcasting.com

Ownership: Angel O. Roman Lopez, votes; 50% assets; Ruth E. Roman Lopez, 50% assets.

Represented (legal): Borsari & Associates PLLC.

### TV Stations:

Puerto Rico: WSJU-TV San Juan.

## AFFILIATED MEDIA INC FCC TRUST

101 W Cofax Ave, Ste 1100  
c/o Joseph J Lodovic, Trustee  
Denver, CO 80202

Phone: 303-954-6360

E-mail: jlodovic@medianewsgroup.com

Web site: <http://www.medianewsgroup.com>

### Officers:

William Dean Singleton, Chief Executive Officer  
Joseph J Lodovic IV, President

Ownership: Trustee Board; Howell E Begle Jr.; Joseph J Lodovic IV; William Dean Singleton.

Represented (legal): Wilkinson Barker Knauer LLP.

### TV Stations:

Alaska: KTVA Anchorage.

### LPTV Stations:

Alaska: K08IZ BP Alaska Camp, etc.; K11VP Homer-Seldovia; K08LW Kenai & Soldotna; K66CF Palmer.

## AGAPE CHURCH INC.

701 Napa Valley Dr.  
Little Rock, AR 72221

Phones: 501-223-2525; 501-225-0612

Fax: 501-221-3837

E-mail: info@agape-church.org

Web site: <http://www.agape-church.org>

### Officers:

H. L. Caldwell II, President

Jeanne F. Caldwell, Vice President

Mary S. Keleman, Secretary-Treasurer

Ownership: H. L. Caldwell II, 20%; Jeanne F Caldwell, 20%; Mary S Keleman, 20%; Kim Nance, 20%; Terry Nance, 20%.

Represented (legal): Gardner Carton & Douglas.

### TV Stations:

Arkansas: KVTH-DT Hot Springs; KVTJ-DT Jonesboro; KVTN-DT Pine Bluff.

## BOARD OF TRUSTEES, U. OF ALABAMA

PO Box 870152  
Tuscaloosa, AL 35487-0152

Phone: 205-348-7000

Fax: 205-348-6213

E-mail: mbownes@uasystem.ua.edu

Web site: <http://www.wvua7.com>

### Officers:

Roy Clem, General Manager

Vicky Richardson, Program & Traffic Director

Lynn Brooks, News Director

Dave Baughn, Engineering Director

Represented (legal): Fletcher, Heald & Hildreth PLC.

### TV Stations:

Alabama: WUOA Tuscaloosa.

## ALLBRITTON COMMUNICATIONS CO.

1000 Wilson Blvd

Suite 2700

Arlington, VA 22209

Phone: 703-647-8700

Fax: 703-647-8707

### Officers:

Robert L. Allbritton, Chairman & Chief Executive Officer

Frederick J. Ryan Jr., Vice Chairman, President & Chief Executive Officer

Jerald N. Fritz, Senior Vice President, Legal & Strategic Affairs

Stephen P. Gibson, Senior Vice President & Chief Financial Officer

James Killen, Vice President, Sales

Ownership: Joe L. Allbritton, 49%; Robert Lewis Allbritton 1996 Trust, 49%; Barbara B. Allbritton 2008 Marital Trust, 2%.

### TV Stations:

Alabama: WJSU-TV Anniston; WCFT-TV Tuscaloosa.

Arkansas: KATV Little Rock.

District of Columbia: WJLA-TV Washington.

Oklahoma: KTUL Tulsa.

Pennsylvania: WHTM-TV Harrisburg.

South Carolina: WCIV Charleston.

Virginia: WSET-TV Lynchburg.

### LPTV Stations:

Alabama: WBMA-LP Birmingham.

Virginia: W05AA Roanoke.

### Newspapers:

Connecticut: Enfield Press

Massachusetts: Longmeadow News, Wallace

Pennysaver, The Westfield Evening News

(published by Allbritton affiliate Westfield News Advertiser Inc.)

## THE ALLEN BROADCASTING CORP.

1188 Bishop St.

Penthouse One

Honolulu, HI 96813

Phone: 808-521-8066

Fax: 808-521-5233

### Officers:

Kea Sung Chung, Chairman

Jeff Chung, President

Ok Soon Chung, Vice President-Treasurer

Jaeh Hoon Chung, Secretary & Engineering Director

### Branch Office:

6430 Sunset Blvd.  
Los Angeles, CA 90028  
Phone: 213-465-1100

Ownership: Kea Sung Chung, 60%; Jaeh Hoon Chung, 15%; June Ho Chung, 10%; Ok Soon Chung, 10%; Yun Hee Chung, 5%.

### TV Stations:

Hawaii: KBFD-DT Honolulu.

## ALPHA & OMEGA COMMUNICATIONS LLC

314 S Redwood Rd  
Salt Lake City, UT 84104

Phone: 801-973-8820

E-mail: SJohnson@alpha-omegacom.com

Web site: <http://www.alpha-omega.com>

Ownership: Isaac Max Jaramillo; Patricia Openshaw; Connie Whitney, 33.3% each.

Represented (legal): Wood, Maines & Nolan Chartered.

### TV Stations:

Utah: KTMW Salt Lake City.

### LPTV Stations:

Idaho: KCLP-CA Boise.

Utah: K58FT Huntsville; K22IT Provo; K59GS Salt Lake City; K49GD Spanish Fork.

## ALPHA BROADCASTING CORP.

16633 Foltz Pkwy  
Strongsville, OH 44149

Phone: 440-572-1500

### Officer:

Matthew P. Figgie, President

### Branch Office:

168 Crown Bay  
Suite 310  
St. Thomas, VI 00802  
Phone: 340-779-2920

Ownership: Figgie Family Equity Fund Limited LLC, Controlling Entity, 78% votes, more than 99% equity; Atlas News and Information Services Inc., 20% votes, less than 1% equity; Carpediem Capital Inc., 2% votes, less than 1% equity; FFEFL ownership: Mark P. Figgie Trust, 27.3%; Matthew P. Figgie Trust, 27.3%; Clark Reliance Corp., 27.1%; Nancy F. Figgie Trust, 14.5%; Harry E. Figgie Jr. Trust, 3.6%; CRC ownership: Nancy F. Figgie Trust, 35.67% votes, 33.43 equity; Harry E. Figgie Jr. Trust, 35.22% votes, 2.28% equity; Matthew P. Figgie Trust, 29.11% votes, 64.29% equity.

Represented (legal): Wiley Rein LLP.

### TV Stations:

Virgin Islands: WZVI Charlotte Amalie; WSVI Christiansted.

## AMERICA-CV STATION GROUP INC.

13001 NW 107th Ave  
Hialeah Gardens, FL 33018-1104

Phone: 305-592-4141

### Officers:

Omar Saul-Romay, President & Chief Executive Officer

Marcelo Soldano, Chief Financial Officer

Ownership: Caribevision Holdings Inc., 50%; Okechobee Television Corp., 47%; Orly Group Inc., 3%; CHI ownership; Ramon Diez-Barroso, 58.35%; Pegaso Television Corp., 24.99%; Barba TV Group LLC, 16.66%; PTC ownership; Grupo Colte SA de CV, 37.43%; Getelevision Telecinco, 35.08%; Telecapital & Associates, 16.61%; Grupo Brabur SA de CV, 10.88%; BTVG LLC ownership; Barba TV Co., 91.65%; Pedro Gonzalez, 5.44%; Maria Barba Farschian, 2.91%; BTVC ownership; Carlos A Barba, 50%; Teresa Barba, 50%; OTC ownership; Dr Alberto Stark, 80%; Telecenter Inc., 20%; TI ownership; Sonidos Trust, Omar Saul-Romay & Diego Romay Trustees; OGI ownership; Omar Saul-Romay.

Represented (legal): Fletcher, Heald & Hildreth PLC.

**TV Stations:**  
Puerto Rico: WKPV Ponce; WJXP San Juan; WJWN-TV San Sebastian; WIRS Yauco.

**LPTV Stations:**  
Florida: WFUN-LD Miami, etc.  
New Jersey: WPXO-LD East Orange.

**AMERICAN CHRISTIAN TELEVISION SERVICES INC.**

1844 Baty Rd.  
Lima, OH 45807  
Phone: 419-339-4444  
Officers:  
Jeff Hazel, Chairman  
Kevin Bowers, President & Chief Executive Officer  
Eugene Lehman, Secretary-Treasurer  
Joe Wassink, Chief Financial Officer  
Ownership: Jeff Hazel; Eugene Lehman; Peg Schultz; David Halker; Susan Ingraham; Doug Roser; Kevin Bowers; Gary Hempleman; Andrea King; Paul Woehlke.

Represented (legal): Wiley Rein LLP.  
**TV Stations:**  
Ohio: WTLW Lima.

**ASOCIACION EVANGELISTICA CRISTO VIENE INC.**

Box 949  
Camuy, PR 627  
Phone: 787-898-5120  
Fax: 787-898-0529  
Officers:  
Jose J. Avila, President  
Esther Robles, Secretary  
Ownership: Tito Apiles, 25%; Jose J Avila, 25%; Edwin Tavaraz, 25%; Vincente Vales, 25%.

**TV Stations:**  
Puerto Rico: WCCV-TV Arecibo.  
**LPTV Stations:**  
Puerto Rico: W63BF Aguada; W54AQ Yauco.

**ASSOCIATED CHRISTIAN TELEVISION SYSTEM INC.**

4520 Parkbreeze Court  
Orlando, FL 32808  
Phone: 407-298-5555  
E-mail: superchannel@superchannel.com  
Officers:  
Claud Bowers, Chairman, President & Chief Executive Officer  
Angela Courte, Vice President, Operations  
P. B. Howell Jr., Vice President  
Freeda Bowers, Secretary-Treasurer & Chief Financial Officer  
Ownership: Non-profit organization.  
Represented (legal): Koerner & Olender PC.

**TV Stations:**  
Florida: WACX Leesburg.  
**LPTV Stations:**  
Florida: W40CQ-D Alachua, etc.; WACX-LD Tallahassee.

**BAHAKEL COMMUNICATIONS LTD.**

One Television Place  
c/o Leon Porter  
Charlotte, NC 28205  
Phone: 704-372-4434

Officers:  
Beverly Bahakel Poston, Executive Vice President & Chief Operating Officer

Lorraine Lancaster, Senior Vice President & Secretary

Ed Conrad, Senior Vice President & Chief Financial Officer

Russell Schwartz, Senior Vice President, Legal Counsel

Cullie Tarleton, Senior Vice President, TV  
Stephen Bahakel, Senior Vice President, Radio  
Anna Ruffy, Vice President, Human Resources  
Bill Naper, Vice President, Engineering & Technology

Ownership: New Voting Stock LLC; NVSLC ownership; 2000 Bahakel Descendents Trust; Beverly B. Poston, Sole Investments & Benefits Trustee.

Represented (legal): Moore & Van Allen.

**TV Stations:**  
Alabama: WAKA Selma.  
North Carolina: WCCB Charlotte.  
South Carolina: WOLO-TV Columbia; WFXB Myrtle Beach.  
Tennessee: WBBJ-TV Jackson.

**Radio Stations:**  
Colorado: KIL0 (FM), KYZK (FM) Colorado Springs  
Iowa: KFMW (FM), KOKZ (FM), KWLO (AM), KXEL (AM) Waterloo  
Tennessee: WDEF-AM-FM, WDDO-AM-FM Chattanooga

**BAYOU CITY BROADCASTING LLC**

1300 Post Oak Blvd  
Ste 830  
Houston, TX 77056  
Phone: 281-380-0076  
E-mail: dmccoy@bayoucitybroadcasting.com  
Web site: http://www.bayoucitybroadcasting.com  
Ownership: Dr. Oliver Hunter, 50%; DuJuan McCoy, 50%.

Represented (legal): Fletcher, Heald & Hildreth PLC.

**TV Stations:**  
Texas: KXVA Abilene; KIDY San Angelo.  
**LPTV Stations:**  
Texas: KIDZ-LP Abilene; KIDV-LP Albany; KIDU-LP Brownwood; KIDT-LP Stamford; KIDB-CA Sweetwater.

**BAY TELEVISION**

5510 W Gray St W  
Tampa, FL 33609-1054  
Phone: 813-886-9882  
Fax: 813-880-8100  
Officers:  
David D. Smith, President & Director  
J. Duncan Smith, Vice President, Secretary & Director  
Robert E. Smith, Treasurer & Director  
Robert L. Simmons, Assistant Secretary & Director  
Frederick G. Smith, Assistant Treasurer & Director

Ownership: David D. Smith, 18.75% voting; J. Duncan Smith, 18.75% voting; Robert E. Smith, 18.75% voting; Frederick G. Smith, 18.75% voting; Robert L. Simmons, 18.56% voting.

**TV Stations:**  
Florida: WTTA St. Petersburg.

**BEACH TV PROPERTIES INC.**

8317 Front Beach Rd  
Ste 23  
Panama City, FL 32407  
Phone: 850-234-2773

Officers:  
Byron J. Colley Jr., President  
Tonita Davis, Secretary-Treasurer  
Ownership: Jud Colley, 50%; Tonita Davis, 50%.

**TV Stations:**  
Florida: WAWD Fort Walton Beach; WPCT Panama City Beach.

**LPTV Stations:**  
Florida: WDES-CA Destin; WCAY-CA Key West; W46AN Panama City; WPFN-CA Panama City.  
Georgia: WTHC-LP Atlanta.  
Louisiana: KNOV-CD New Orleans.

**BELO CORP.**

PO Box 655237  
Dallas, TX 75265  
Phone: 214-977-6606  
Fax: 214-977-6603  
E-mail: nhulcy@belo.com  
Web site: http://www.belo.com  
Officers:  
Robert W. Decherd, Chairman  
Dunia A. Shive, President & Chief Executive Officer

Peter Diaz, President, Media Operations  
Guy H. Kerr, Executive Vice President, Law & Government and Secretary  
James M Moroney III, Executive Vice President  
Kathy Clements, Senior Vice President, Television Operations  
Russell F Coleman, Senior Vice President & General Counsel  
Carey Hendrickson, Senior Vice President & Chief Financial Officer  
Michael O'Hara, Senior Vice President & Chief Information Officer  
Marian Spitzberg, Senior Vice President, Human Resources  
Angela Betasso, Vice President, Sales  
Paul Fry, Vice President, Investor Relations & Corporate Communications  
Michael N Lavey, Vice President/Controller  
Ownership: Publicly held. On February 8, 2008, all newspaper holdings and related assets were spun-off to a new publicly traded company, A. H. Belo Corp.

**TV Stations:**  
Arizona: KASW Phoenix; KTVK Phoenix; KMSB Tucson; KTTU Tucson.  
Idaho: KTVB Boise.  
Kentucky: WHAS-TV Louisville.  
Louisiana: WWL-TV New Orleans; WUPL Slidell.  
Missouri: KMOV St. Louis.  
North Carolina: WCNC-TV Charlotte.  
Oregon: KGW Portland.  
Texas: KVUE Austin; WFAA Dallas; KHOU Houston; KENS San Antonio.  
Virginia: WVEC Hampton.  
Washington: KONG Everett; KING-TV Seattle; KREM Spokane; KSKN Spokane.

**LPTV Stations:**  
Arizona: K34EE Cottonwood & Prescott; K38AI Cottonwood, etc.; K54GI Flagstaff; K57BO Globe & Miami; K11LC Prescott; K50FV Tucson; K41JE Williams-Ash Fork; K53GM Williams-Ash Fork.  
Idaho: K05DC Cambridge, etc.; K13GO Cascade; K41FJ Coeur d'Alene; K13GW Council; K05DD Glens Ferry; K21CC Lewiston; K13SO McCall, etc.; KTFT-LD Twin Falls; KTFT-LP Twin Falls.

Louisiana: WBXN-CA New Orleans.  
North Carolina: W30CR Biscoe; W24AY Lilesville & Wadesboro.  
Oregon: K17HA Astoria; K26AY Corvallis, etc.; K13SL Huntington; KGWZ-LD Madras & Culver; K29AZ Newport; K08KN Prineville; K46AK Prineville, etc.; K25KS The Dalles; K40EG Tillamook.  
Washington: K35HU Grays River, etc.; K45AC Wenatchee.

**Newspapers:**  
California: La Prensa, The Business Press, The Press-Enterprise, This Week in the Desert (Riverside)  
Rhode Island: Rhode Island Monthly, The Providence Journal (Providence)  
Texas: Al Dia, Denton Record Chronicle, Quick, Texas Almanac, The Dallas Morning News (Dallas/Ft. Worth)  
**Other Holdings:**  
Cable Network: 24/7 NewsChannel (Boise, ID); Texas Cable News; Local News on Cable (Norfolk-Hampton, VA); NewsWatch on Channel 15 (New Orleans, LA); Northwest Cable News Network  
Data service: Belo Interactive Inc..

**THOMAS BENSON JR.**

5800 Airline Dr  
Metairie, LA 70003  
Phone: 504-733-0255  
Represented (legal): Covington & Burling.  
**TV Stations:**  
Louisiana: WVUE-DT New Orleans.

**BETTER LIFE TELEVISION INC.**

PO Box 776  
Grants Pass, OR 97528  
Phone: 541-474-3089  
Fax: 541-474-9409  
Web site: http://www.betterlifetv.tv  
Officers:  
Robert Heisler, President  
Delmer Wagner, Vice President  
Ron Davis, Secretary  
Don Eisner, Treasurer  
Ownership: Keith Babcock; Duane Corwin; Ron Davis; Don Eisner; Glenn Gingery, 5.5% votes each; Paul Gordon; Robert L Heisler; Patty Hyland; Walter MacPhee; Bob McReynolds; Olen Nations; Perry Parks; Judy Randah; Willard Register; Holly Rueb; Richard Surroz; Delmer Wagner; George White.  
Represented (legal): Donald E. Martin.

**TV Stations:**  
Oregon: KBLN Grants Pass; KTVK Roseburg.  
**LPTV Stations:**  
Oregon: K48GO Cave Junction; K44FH Coos Bay; KAMK-LP Eugene; K22FC Grants Pass; K47GI Grants Pass; K48HV Klamath Falls; K18GB Medford; K23EX Medford; K25IM Medford; K29GX Merlin; K33GJ Merlin; K17EZ Rogue River; K47HT Roseburg; K26HS Tillamook.

**BLOCK COMMUNICATIONS INC.**

6450 Monroe St.  
Sylvania, OH 43560  
Phones: 419-724-9802; 419-724-6035  
Fax: 419-724-6167  
Web site: http://www.blockcommunications.com  
Officers:  
Allan J. Block, Chairman  
John R. Block, Vice Chairman  
Gary J. Blair, President  
David M. Beihoff, Vice President, Newspaper Operations  
Jodi L. Miehl, Assistant Secretary



Ownership: Allan J Block, 25%; John R Block, 25%; William Block Marital Trusts, Karen D Johnese, Trustee, 25%; Maxine H Block Marital Trust, William Block Jr, Trustee, 25% votes.

Represented (legal): Dow Lohnes PLLC.

#### Cable Systems:

OHIO: SANDUSKY; TOLEDO.

#### TV Stations:

Idaho: KTRV-TV Nampa.

Illinois: WAND Decatur.

Indiana: WMYO Salem.

Kentucky: WDRB Louisville.

Ohio: WLIO Lima.

#### LPTV Stations:

Illinois: W31BX-D Danville; W46ER-D Effingham; W40CV-D Jacksonville.

Ohio: WCPND-LP Findlay; WOHL-CD Lima.

#### Newspapers:

Ohio: Toledo Blade

Pennsylvania: Pittsburgh Post-Gazette

#### Other Holdings:

Outdoor advertising: Community Communications Services, advertising distribution company..

### BOISE TELECASTERS LP

Fresno, CA 93650-1033

Phone: 559-435-7000

E-mail: garyc@cocolatv.com

Officer:

Gary Cocola

Ownership: Cocola Broadcasting Companies LLC, see listing, 51%; Diane D. Dostinich Living Trust, 49%.

Represented (legal): Dow Lohnes PLLC.

#### TV Stations:

Idaho: KJKJ Boise.

### BONNEVILLE INTERNATIONAL CORP.

Broadcast House

Salt Lake City, UT 84110-1160

Phone: 801-575-7500

Fax: 801-575-7548

E-mail: breesa@bonnint.com

Officers:

James B. Jacobson, Chairman

Bruce T. Reese, President & Chief Executive Officer

Robert A. Johnson, Executive Vice President & Chief Operating Officer

Glenn N. Larkin, Senior Vice President & Chief Financial Officer

David K. Redd, Vice President, Secretary & General Counsel

Ownership: Deseret Management Corp.; DMC ownership;; The First Presidency of the Jesus Christ of the Latter-Day Saints..

Represented (legal): Wilkinson Barker Knauer LLP.

#### TV Stations:

Utah: KSL-TV Salt Lake City.

#### LPTV Stations:

Utah: K24FE-D Beaver, etc.; K20GJ-D Bloomington; K07ED-D Enterprise; K11QQ-D Hildale, UT & Cane Beds, AZ; K08EN-D Pine Valley, etc.; K05AR-D Rockville; K35FS-D Santa Clara, etc.; K07CG-D Toquerville; K08B0-D Virgin.

#### Newspapers:

Utah: The Deseret News, Salt Lake City (operated by Deseret News Publishing)

#### Radio Stations:

Arizona: KMVP (AM), KPXC (FM), KTAR-AM-FM Phoenix

District of Columbia: WTOP (AM), WWWT-AM-FM

Illinois: WDRV (FM), WILV (FM) Chicago; WMVN (FM) East St. Louis; WARH (FM) Granite City; WTMX (FM) Skokie

Kentucky: WYGY (FM) Fort Thomas

Maryland: WFED (AM) Silver Spring

Missouri: WIL-AM-FM St. Louis

Ohio: WKRO (FM), WUVE-FM Cincinnati; WSRW (FM) Fairfield

Utah: KSF (FM), KSL-AM-FM, KRSP-FM Salt Lake City; KUTR (AM) Taylorsville

#### Other Holdings:

Production: Video West (Salt Lake City)

Service company: Media/Paymaster Plus Corp.

(Salt Lake City) provides payroll and signatory services; Bonneville Entertainment Co. (Los Angeles); Bonneville Communications (Salt Lake City) provides advertising agency services.

### BONTEN MEDIA GROUP LLC

280 Park Ave

25th Floor, E Tower

New York, NY 10017

Phone: 212-247-8717

E-mail: rbongarten@bontenmedia.com

Web site: <http://www.bontenmedia.com>

Officers:

Randall D. Bongarten, President

David M. Wittels, Vice President

Scott Schneider, Vice President

Stephen M. Bassford, Vice President

Kyle N. Cruz, Vice President

Ownership: Diamond Castle Partners IV LP, votes, 69.6% assets; Bonten/DiamondCastle LLC, 29.8% assets; DCP/IVLP & BDCLLC ownership;; DCP IV GP LP, Gen. Partner; DCP/IVGP/PLP ownership;; DCP IV GP-GP LLC, Gen. Partner; DCP/IVGPG/PLLC ownership;; Michael W. Ranger, Managing Member, 50% votes; Lawrence M.v.D. Schloss, Managing Member, 50% votes.

Represented (legal): Covington & Burling.

#### TV Stations:

California: KAEF-TV Arcata; KRCR-TV Redding.

Montana: KTVM-TV Butte; KCFW-TV Kalispell;

KECI-TV Missoula.

North Carolina: WCTI-TV New Bern.

Texas: KTXS-TV Sweetwater.

Virginia: WCYB-TV Bristol.

#### LPTV Stations:

California: K12JJ Benbow, etc.; K04EZ Big Bend, etc.; K36BT Blue Lake; K05DQ Burney, etc.; K05BR Dunsuir, etc.; K33DI East Weed; K04EQ Fort Jones, etc.; K20CN Fortuna/Rio Dell; K45DS Freshwater, etc.; K05EQ Green Point, etc.; K25CI Klamath; K27BH Lake Shastina; K02FF Lakehead; K11LD Likely; K05JK Mineral; K03FU Mountain Gate; K15CX Oroville; K05EM Paradise; K51EG South Eureka & Loleta; K34BW Willow Creek; K13LO Yreka, etc..

Idaho: K10HC Mullan.

Montana: K34FI-D Bozeman; K42BZ Bozeman; K51DW Dillon; K02AO Eureka, etc.; K14IU Frenchtown; K10HZ Pony; K02OL Seeley Lake; K35DJ Three Forks; K10HL Virginia City; K09KH Watkins, etc..

Texas: KTES-LP Abilene; KTXE-LP San Angelo.

### STEPHEN C BRISSETTE

4101 Lake Boone Trl, Ste 300

c/o Wyrick Robbins Yates & Ponton LLP

Raleigh, NC 27607

Phone: 919-781-4000

Represented (legal): Goldberg, Godles, Wiener & Wright.

#### TV Stations:

Alaska: KIMO Anchorage; KATN Fairbanks; KJUD Juneau.

#### LPTV Stations:

Alaska: K13KU Delta Junction; K130C Douglas, etc.; K03FW Kenai, etc.; K13MZ Usibelli, etc..

### BROADCASTING LICENSES LP

2111 University Park Dr.

Suite 650

Okemos, MI 48864-6913

Phone: 517-347-4111

Ownership: Northwest Broadcasting Inc., Gen. Partner, 100% votes; 1% equity; Broadcasting Communications LLC, Ltd. Partner, 99% equity; NBI ownership;; Brian W. Brady; BCLLC ownership;; Northwest Broadcasting Inc., 100% votes; 1% equity; Northwest Broadcasting LP, 99% equity; NBLP ownership;; Northwest Broadcasting Inc., Gen. Partner, 100% votes; 0.07% equity; Brian W. Brady, Ltd. Partner, 99.3% equity; NBI ownership;; Brian W. Brady. Brady is also a principal of Mountain Licenses LP & Stainless Licenses LP, see listings.

#### TV Stations:

Oregon: KMVU-D Medford.

#### LPTV Stations:

California: K41JB Yreka.

Oregon: K31GP Brookings, etc.; K44JB-D

Grants Pass; K44DZ Klamath Falls.

### EUGENE J. BROWN

1181 Hwy 315

Wilkes Barre, PA 18702

Phone: 570-256-7436

Represented (legal): Fletcher, Heald & Hildreth PLC.

#### TV Stations:

Florida: WNBW-DT Gainesville; WTFL Tallahassee.

Maine: WPMW Lewiston.

Pennsylvania: WSWB Scranton.

Tennessee: WFLI-TV Cleveland.

### BRYANT BROADCASTING CO.

200 E Spring St

Lebanon, TN 37087

Phones: 615-444-7211; 615-444-8206

Fax: 615-444-7215

Ownership: Dr. Joe F Bryant, Chairman, President & Chief Executive Officer.

#### TV Stations:

Tennessee: WJFB Lebanon.

#### LPTV Stations:

Tennessee: W11BD Lebanon.

### BUDD BROADCASTING CO. INC.

4150 N.W. 93rd Ave.

Gainesville, FL 32653

Phone: 352-371-7772

Fax: 352-371-9353

E-mail: buddman@gru.net

Officers:

Harvey M. Budd, President

Ilene S. Budd, Vice President & Secretary-Treasurer

Ownership: Harvey M Budd, 50%; Ilene Budd, 50%.

Represented (legal): Shainis & Peltzman Chartered.

#### TV Stations:

Florida: WJTV Live Oak.

#### LPTV Stations:

Florida: WGVJ-LD Gainesville; WNFT-LP Gainesville; WJXE-LD Jacksonville; WVVQ-LP Jacksonville; WOFT-LP Reddick; WMMF-LP Vero Beach; WGCT-LD Zephyrhills.

Kentucky: WKUG-LP Glasgow; WKUT-LP Glasgow; WKUW-LP Glasgow.

### CADILLAC TELECASTING CO.

22713 N Galacia Dr

Sun City West, AZ 85375-2361

Phone: 602-571-1052

Ownership: Alexander Bolea, President & Secretary-Treasurer.

Represented (legal): Womble, Carlyle, Sandridge & Rice.

#### TV Stations:

Michigan: WFQX-TV Cadillac; WFUP Vanderbilt.

### CALIFORNIA-OREGON BROADCASTING INC.

PO Box 1489

125 S. Fir St.

Medford, OR 97501

Phones: 541-779-5555; 1-800-821-8108

Fax: 541-779-1151

E-mail: kobi@kobi5.com

Web site: <http://www.kobi5.com>

Ownership: Patricia C Smullin, Pres..

Represented (legal): Wiley Rein LLP.

#### Cable Systems:

OREGON: LA PINE; MADRAS; PRINEVILLE.

#### TV Stations:

Oregon: KLSR-TV Eugene; KOTI Klamath Falls;

KOBI Medford; KPIC Roseburg.

#### LPTV Stations:

California: K06GS Bieber; K34KJ Crescent City, etc.; K11JM Fall River Mills, etc.; K13HU Fort Jones, etc.; K05ET-D Likely; K47DV South Yreka; K04HE Yreka, etc..

Oregon: K04ER Applegate Valley; K07JT Brookings; K07PP Camas Valley; K43DI Canyonville; K07KT Canyonville, etc.; K07PZ Cave Junction; K07PS Chermult; K06NS-D Chiloquin; K14MQ Coos Bay; K30BN Coos Bay; K36BX Coos Bay; K14GW Corvallis; KEVU-LP Eugene; K19GH-D Eugene, etc.; K65ER Eugene, etc.; K58DA Glendale; K26HO Glide, etc.; K25EN Gold Beach; K02FT Gold Hill; K50FW Grants Pass; K04EY Grants Pass, etc.; K13JR-D Jacksonville, etc.;

K04ES Klamath Falls; K07NR-D Lakeview, etc.; K32DY Medford; K36IB-D Midland, etc.; K49JE-D Murphy, etc.; K13HM Myrtle Creek; K13JQ North Bend & Empire; K12IA Oakland, etc.; K08AK Port Orford, etc.;

K13KO Prospect; K33FE Roseburg; K41JQ Roseburg; K11RM Silver Lake; K13MI Squaw Valley; K03EI Tolo, etc.; K11GH Tri-City, etc.; K07HS Williams; K32FI Yoncalla; K39CL Yoncalla.

Ownership: Lombardo Communications II Inc., Pres., 51%; Philip J Lombardo, voting shares; 2% non-voting shares; Dean Lombardo, 49% non-voting shares; Jeff Lombardo, 49% non-voting shares; Dimensional Fund Advisors Inc., 6.1%.

Represented (legal): Latham & Watkins.

### CAPITAL COMMUNICATIONS CO. INC.

99 Pondfield Rd.

Bronxville, NY 10708

Phone: 941-793-3400

E-mail: rcole@myabc5.com

Officers:

Philip J. Lombardo, President & Treasurer

Colleen Gally, Secretary

Ownership: Lombardo Communications II Inc., Pres., 51%; Philip J Lombardo, voting shares;

2% non-voting shares; Dean Lombardo, 49% non-voting shares; Jeff Lombardo, 49% non-voting shares; Dimensional Fund Advisors Inc., 6.1%.

Represented (legal): Latham & Watkins.

#### TV Stations:

Iowa: WOI-DT Ames.

### CAPITOL BROADCASTING CO. INC.

2619 Western Blvd

Raleigh, NC 27606

Phone: 919-890-6000

Fax: 919-890-6095

E-mail: webmaster@cbc-raleigh.com

Web site: <http://www.cbc-raleigh.com>

Officers:

Jim Goodman, President & Chief Executive Officer

Jimmy Goodman, Vice President, CBC New Media Group

George W. Habel, Vice President, Radio Networks/Sports

Michael D. Hill, Vice President, General Counsel

## TV Station Owners

Archie Gregory, Vice President, General Manager, WRAL-FM & WCMC-FM

Jim Hefner, Vice President & General Manager, WRAL-TV

Dan McGrath, Vice President, Finance & Treasurer

Vicki Murray, Corporate Secretary

Jan Sharp, Vice President, Human Resources

Tom McLaughlin, Corporate Controller & Assistant Secretary-Assistant Treasurer

Ownership: Capitol Holding Co. Inc., 96.4%; A.J. Fletcher Foundation, 3.6%; CHCI ownership; James F. Goodman, 96%.

Represented (legal): Fletcher, Heald & Hildreth PLC.

### TV Stations:

North Carolina: WJZY Belmont; WRAL-TV Raleigh; WRAX Raleigh.

South Carolina: WMYT-TV Rock Hill.

### LPTV Stations:

North Carolina: WILM-LD Wilmington.

### Radio Stations:

North Carolina: WCMC-FM Holly Springs; WRAL (FM) Raleigh

### Other Holdings:

Telecommunications company (Microspace Communications Corp.).

## CAROLINA CHRISTIAN BROADCASTING INC.

PO Box 1616

Greenville, SC 29602

Phone: 864-244-1616

Fax: 864-292-8481

Officers:

James H. Thompson, President & Treasurer

Joanne Thompson, Vice President

Nell Adams, Secretary

Ownership: James H. Thompson.

Represented (legal): Hardy, Carey, Chautin & Balkin LLP.

### TV Stations:

South Carolina: WGGG-TV Greenville.

### LPTV Stations:

North Carolina: WJVV-LP Asheville; W23BQ Asheville, etc.; W31AZ Hendersonville; W47CK Shallotte.

South Carolina: W51DI Florence; W65DS Honea Path.

## CATAMOUNT BROADCAST GROUP

71 East Ave.

Norwalk, CT 06851

Phone: 203-852-7164

Fax: 203-852-7163

Officers:

Ralph E. Becker, President & Chief Executive Officer

Daniel J. Duman, Chief Financial Officer

Ownership: BCI Partners Inc., Principal.

Represented (legal): Fletcher, Heald & Hildreth PLC.

### TV Stations:

California: KHSL-TV Chico.

### LPTV Stations:

California: K04FL Lakeshore, etc.; K49CT Paradise; K54EE Westwood.

Utah: K32FG Green River.

## THE CATHOLIC, APOSTOLIC & ROMAN CHURCH IN PUERTO RICO

Apartado 9021967

San Juan, PR 00902-1967

Phone: 787-727-7373

Ownership: Archdiocese of San Juan.

Represented (legal): Reynolds & Manning.

### TV Stations:

Puerto Rico: WORO-DT Fajardo.

## CBS CORP.

51 W. 52nd St.

New York, NY 10019-6188

Phone: 212-975-4321

Fax: 212-975-4516

Web site: <http://www.cbcorporation.com>

Officers:

Sumner M. Redstone, Chairman

Leslie Moonves, President & Chief Executive Officer

Anthony G. Ambrosio, Executive Vice President, Human Resources & Administration

Louis J. Briskman, Executive Vice President & General Counsel

Martin D. Franks, Executive Vice President, Planning, Policy & Government Relations

Joseph Ianniello, Executive Vice President & Chief Financial Officer

Gil Schwartz, Executive Vice President, Chief Communications Officer

Adam Townsend, Executive Vice President, Investor Relations

Richard M. Jones, Senior Vice President & General Tax Counsel

Martin P. Messinger, Senior Vice President & Deputy General Counsel

David F. Poltrack, Chief Research Officer

Branch Office:

### Paramount Stations Group Inc.

5555 Melrose Ave.

Los Angeles, CA 90038

Phone: 323-956-8100

Fax: 323-862-0121

Ownership: NAIRI Inc., 69.5% voting stock; remainder publicly held.; NI ownership; National Amusements Inc.; NAI ownership; The Sumner M. Redstone Trust, 80%; Shari Redstone, 20%.

### TV Stations:

California: KCAL-TV Los Angeles; KCBS-TV Los Angeles; KMAX-TV Sacramento; KBCW San Francisco; KPIX-TV San Francisco; KOVR Stockton.

Colorado: KCNC-TV Denver.

Florida: WBFS-TV Miami; WFOR-TV Miami; WTOG St. Petersburg.

Georgia: WUPA Atlanta.

Illinois: WBBM-TV Chicago.

Maryland: WJZ-TV Baltimore.

Massachusetts: WBZ-TV Boston; WSBK-TV Boston.

Michigan: WKBD-TV Detroit; WWJ-TV Detroit.

Minnesota: KCCO-TV Alexandria; WCCO-TV Minneapolis; KCCW-TV Walker.

New York: WCBS-TV New York.

Pennsylvania: WPCW Jeannette; KYW-TV Philadelphia; WPSG Philadelphia; KDKA-TV Pittsburgh.

Texas: KTVT Fort Worth; KTXA Fort Worth.

Virginia: WGNB Portsmouth.

Washington: KSTW Tacoma.

### LPTV Stations:

Florida: W26DP-D Inverness; W23CN-D Sebring.

Indiana: WBXI-CA Indianapolis.

Utah: K44IZ-D Delta, etc.; K11VY-D Toquerville.

Washington: K62FS Port Townsend.

### Radio Stations:

Arizona: KMLE (FM) Chandler; KOOL-FM, KZON (FM) Phoenix

California: KCBS-AM-FM, KFVB (AM), KLSX (FM), KNX (AM), KRTH (FM), KTWV (FM) Los Angeles; KROQ-FM Pasadena; KQJX (FM) Roseville; KHTK-AM, KNCL (FM), KYMX (FM), KZZO (FM) Sacramento; KFRG (FM) San Bernardino; KSCF (FM), KXYX (FM) San D

Colorado: KIMN-FM, KWLI (FM), KXKL-FM Denver

Connecticut: WTIC-AM-FM, WZMX (FM) Hartford; WRCH (FM) New Britain

District of Columbia: WPGC-AM-FM

Florida: WJHM (FM) Daytona Beach; WOCL (FM) DeLand; WLLD (FM) Holmes Beach; WPBZ (FM) Indiantown; WMBX (FM) Jensen Beach; WNEW (FM) Jupiter; WJSJ (FM) Lakeland; WOMX-FM Orlando; WYUU (FM) Safety Harbor; WQYK-AM-FM Seffner; WRBQ Georgia: WAOK (AM), WVEE (FM), WZGC (FM) Atlanta

Illinois: WBBM-AM-FM, WJMK (FM), WSCR (AM), WUSN (FM), WXRT-FM Chicago; WCFS-FM Elmwood Park

Kansas: KXNT (AM) Topeka

Maryland: WLZL (FM) Annapolis; WJFK-AM-FM, WLIF (FM), WQSR (FM), WWMX (FM) Baltimore; WTGB-FM Bethesda; WHFS (FM) Catonsville; WPGC (AM) Morningside

Massachusetts: WBCN (FM), WBMX (FM), WBZ (AM), WODS (FM), WZLX-FM Boston

Michigan: WOMC (FM), WVMV (FM), WWJ (AM), WXYT-AM-FM, WYCD (FM) Detroit

Minnesota: WCCO (AM), WLTE (FM) Minneapolis; KZJK (FM) St. Louis Park

Missouri: KEZK-FM, KMOX (AM), KYKY (FM) St. Louis

Nevada: KKJ (FM), KMXB (FM) Henderson; KLUC-FM Las Vegas; KSFN (AM) North Las Vegas; KXTE (FM) Pahump

New York: WCBS-AM-FM, WFAN (AM), WINS (AM), WWFS (FM), WXRK (FM) New York

North Carolina: WFNA (AM), WFNZ (AM), WKQC (FM), WNKS (FM), WSOC-FM Charlotte; WPEG (FM) Concord; WBAV-FM Gastonia; WKRK (FM) Murphy

Ohio: WDOK (FM), WNCX (FM), WQAL (FM) Cleveland

Oregon: KVMX (FM) Banks; KLTH (FM) Lake Oswego; KCMD (AM), KINK-FM, KUFO-FM, KUPL-FM Portland

Pennsylvania: WZPT (FM) New Kensington; KYW (AM), WIP (AM), WPHT (AM), WYSP (FM) Philadelphia; KDKA (AM), WBZV-FM, WDSY-FM Pittsburgh

Texas: KJKB (FM), KLLI (FM), KLUV (FM), KRLD (AM), KVIL (FM) Dallas; KMKV (FM) Fort Worth; KHJZ (FM), KILT-AM-FM Houston; KIKK (AM) Pasadena

Washington: KJJAQ (FM), KMPS-FM, KPTK (AM), KZOK-FM Seattle; KBKS-FM Tacoma

### Other Holdings:

Advertising on out-of-door media: CBS Outdoor. Broadcast holdings: Caballero Acquisition Inc., see listing.

Consumer Products: CBS Consumer Products.

Digital Media: CBS Digital Media & CSTV Networks.

Publishing holdings: Simon & Schuster.

Television Production & Syndication: CBS Paramount Television & King World.

Theme Parks: Paramount Parks..

## CHAMBERS COMMUNICATIONS CORP.

PO Box 7009

2295 Coburg Rd., Suite 200

Eugene, OR 97401

Phone: 541-485-5611

Fax: 541-342-2695

Web site: <http://www.chamberscable.com>

Ownership: Carolyn S. Chambers, Chmn. & Chief Exec. Officer, see also Soda Mountain Broadcasting Inc..

Represented (legal): Arnold, Gallagher, Saydack, Percell, Roberts & Potter PC.

### Cable Systems:

OREGON: SUNRIVER.

### TV Stations:

Oregon: KOHD Bend; KEZI Eugene; KDKF Klamath Falls; KDRV Medford.

LPTV Stations:

Oregon: K11GT College Hill, etc.; K27CL Coos Bay; K07JS North Bend; K07IA Oakland; K040S-D Reedsport; K53CU Roseburg; K06IO Scottsburg; K11BX-D Sutherlin; K07IL Winston.

### Other Holdings:

Multimedia: Chambers Production Group, Chambers Multimedia Connection Inc..

## CHRISTIAN COMMUNICATIONS OF CHICAGOLAND INC.

2880 Vision Ct

Aurora, IL 60506

Phone: 630-801-3838

E-mail: [jtkich@tfn.com](mailto:jtkich@tfn.com)

Officers:

Jerry K. Rose, Chairman & Chief Executive Officer

Jim Nichols, Chief Financial Officer

Peter Edgers, Director, Network Operations

Holly Swanson, Cable, Affiliate Director

Branch Office:

### San Francisco Office:

400 Tamal Plaza

Corte Madera, CA 94925

Phone: 415-924-7500

Represented (legal): Baker Hostetler LLP.

### TV Stations:

California: KTLN-TV Novato.

### LPTV Stations:

Nevada: KEEN-CD Las Vegas.

## CHRISTIAN FAITH BROADCAST INC.

PO Box 247

3809 Maple Ave

Castalia, OH 44824

Phone: 419-684-5311

Fax: 419-684-5378

Officers:

Shelby Gilliam, President

Debra Yost, Secretary

### TV Stations:

Michigan: WLLA Kalamazoo.

Ohio: WGGN-TV Sandusky.

### LPTV Stations:

Ohio: W33BW Ashland.

### Radio Stations:

Ohio: WJKW (FM) Athens, WGGN (FM)

Castalia, WLRD (FM) Willard

## CITADEL COMMUNICATIONS LLC

44 Pondfield Rd

Ste 12

Bronxville, NY 10708

Phone: 914-793-3400

Fax: 914-793-3693

Officer:

Philip J. Lombardo, Managing General Partner

Ownership: Citadel Communications Co. Ltd., 51% assets; Dean Lombardo, 24.5% assets; Jeff Lombardo, 24.5% assets; CCCL ownership; Philip J. Lombardo, Managing Gen. Partner, 1.02%; C.C.C. Communications Corp., Ltd. Partner, 98.97% assets%; CCCC ownership; Philip J. Lombardo, Pres. & Treas., 99.957% stock; Marilyn A. Lombardo, V.P. & Secy., 0.043%.

Represented (legal): Latham & Watkins.

### TV Stations:

Iowa: KCAU-TV Sioux City.

Nebraska: KLKN Lincoln.

## COCOLA BROADCASTING COMPANIES LLC

706 W Herndon Ave

Fresno, CA 93650-1033

Phone: 559-435-7000

Fax: 559-435-3201

E-mail: [garyc@cocolatv.com](mailto:garyc@cocolatv.com)

Web site: <http://www.cocolatv.com>

Officers:

Gary M. Cocola, Chairman & Chief Executive Officer

Todd Lopes, President

Colleen Crouch, Administrative Assistant  
Ownership: Gary M. Cocola, sole member & manager.

Represented (legal): Dow Lohnes PLLC.

**TV Stations:**

California: KBBC-TV Bishop; KGMC Clovis.

**LPTV Stations:**

California: KBFK-LP Bakersfield; KCBT-LP Bakersfield; KPMC-LP Bakersfield; KJOI-LP Caliente; KBID-LP Fresno; KHSC-LP Fresno; KJEO-LD Fresno; KMSG-LP Fresno; KSDI-LD Fresno; KVHF-LP Fresno; KYMB-LD Monterey; KVVG-LP Porterville; KRHT-LP Redding; KCWB-LP Reedley; KSAO-LP Sacramento; KWSM-LP Santa Maria; KFAZ-CA Visalia; KMCF-LP Visalia.

Idaho: KBTI-LP Boise; KCBP-LP Boise; KKIC-LP Boise; KZAK-LP Boise; KBSE-LP Boise, etc..

**Other Holdings:**

Boise Telecasters LP, see listing.

**PEDRO ROMAN COLLAZO**

Calle Bori 1554, Urb. Antonsanti  
San Juan, PR 00927-6113  
Phone: 787-274-1800

**TV Stations:**

Puerto Rico: WVEO Aguadilla; WVOZ-TV Ponce; WTCV San Juan.

**Radio Stations:**

Puerto Rico: WVOZ (AM) San Juan

**COMMUNICATIONS CORP. OF AMERICA**

PO Box 53708  
Lafayette, LA 70505  
Phone: 337-237-1142  
Fax: 337-237-1373  
Officer:

Steve Pruett, Chief Executive Officer

Ownership: SP ComCorp LLC, 75%; SPCCLC ownership.; SP ComCorp Investments LLC, Member & Mgr., 100% votes; SP ComCorp Holdco 1 LLC, Member, 99% assets; SP ComCorp Holdco 2 LLC, 1% assets; SPCCLC ownership.; Edward Mule', 50% votes; Robert O'Shea, 50% votes; SPCCH 1 & 2 LLC ownership.; Edward Mule', 40% votes; Robert O'Shea, 40% votes; Michael Gatto, 20% votes.

Represented (legal): Dow Lohnes PLLC.

**TV Stations:**

Indiana: WEVV-TV Evansville.  
Louisiana: WGMB-TV Baton Rouge; KADN-TV Lafayette; KMSS-TV Shreveport.  
Mississippi: WNTZ-TV Natchez.  
Texas: KVEO-TV Brownsville; KYLE-TV Bryan; KTSM-TV El Paso; KETK-TV Jacksonville; KPEJ-TV Odessa; KWKT-TV Waco.

**LPTV Stations:**

Louisiana: K47DW Alexandria; WBRL-CA Baton Rouge; KLAFLP Lafayette; K51FO Leesville.

**COMMUNITY NEWSPAPER HOLDINGS INC.**

3500 Colonnade Pkwy  
Ste 600  
Birmingham, AL 35243  
Phone: 205-298-7100  
Fax: 205-298-7108  
E-mail: dbarrett@cnhi.com

Web site: <http://www.cnhi.com>

**Officers:**

Donna Barrett, President & Chief Executive Officer

Kevin Kampman, Senior Vice President

Kevin Blevins, Vice President

Lynn Pearson, Vice President & Assistant Secretary

Tom Lindley, Secretary

Ownership: Employee owned..

Represented (legal): Fletcher, Heald & Hildreth PLC.

**TV Stations:**

Georgia: WFXG Augusta; WXTX Columbus.  
North Carolina: WSFX-TV Wilmington.  
Virginia: WUPV Ashland.

**Newspapers:**

Daily, non-daily and other publications throughout the US

**COMPASS COMMUNICATIONS OF IDAHO INC.**

103 Entrance Dr.  
Ste 1  
Livingston, TX 77351  
Phone: 936-328-5960  
Fax: 936-328-5970

**Officers:**

Gerald R. Proctor, President & Treasurer  
Gerald S. Rourke, Secretary

Ownership: Gerald R Proctor, 50%; Gerald S Rourke, 50%.

Represented (legal): Fletcher, Heald & Hildreth PLC.

**TV Stations:**

Idaho: KFXP Pocatello.

**CONCILIO MISION CRISTIANA FUENTE DE AGUA VIVA INC.**

Box 3986  
Carolina, PR 00984-3986  
Phone: 787-750-4090  
E-mail: conciliofav@hotmail.com

**Officers:**

Font Radolfo, President  
Rosado E. Luis, Secretary  
Enaracion William, Treasurer

Ownership: Rodolfo Font, 33.33%; Luis E Rosado, 33.33%; William Encarnacion, 33.33%.

**TV Stations:**

Puerto Rico: WQHA Aguada.

**CORNERSTONE TELEVISION INC.**

One Signal Hill Dr.  
Wall, PA 15148-1499  
Phone: 412-824-3930  
Fax: 412-824-5442  
E-mail: info@ctvn.org

Web site: <http://www.ctvn.org>

**Officers:**

Oleen Eagle, Chief Executive Officer  
David Skeba, Vice President & Director, Programming

Blake Richert, Vice President & Director, Engineering

Dee Richert, Secretary

Ron Hembree, Chief Ministerial Officer

Ownership: Non-profit organization.; Michele Agatston; Oleen Eagle; Dr. William Kofmeht; Dr. Mitchel Nickols; Richard Simmons; Gary Tustin, jointly.

Represented (legal): Pillsbury Winthrop Shaw Pittman LLP.

**TV Stations:**

Pennsylvania: WKBS-TV Altoona; WPCB-TV Greensburg.

**LPTV Stations:**

Pennsylvania: W45BT Brookville; W07DP-D Harrisburg; W29CO Sharon.  
West Virginia: W21CJ Clarksburg.

**COSTA DE ORO TELEVISION INC.**

2323 Corinth Ave.  
West Los Angeles, CA 90064  
Phone: 310-943-5288  
Fax: 310-943-5299

Ownership: Walter F Ulloa, Pres. & Chief Exec. Officer. Ulloa also has interest in Biltmore Broadcasting & Entravision Communications Corp., see listings.

Represented (legal): Thompson Hine LLP.

**TV Stations:**

California: KJLA Ventura.

**LPTV Stations:**

California: KSMV-LD Los Angeles.

**COWLES CO.**

W 999 Riverside Ave  
Spokane, WA 99201-1006  
Phone: 509-459-5520  
E-mail: q6news@khq.com

**Officers:**

Elizabeth Allison Cowles, Chairman  
William Stacey Cowles, President  
Steven R. Rector, Secretary-Treasurer  
Ownership: James P Cowles; William Stacey Cowles, Co-Trustees of Various Cowles Family Trusts.

Represented (legal): Skadden, Arps, Slate, Meagher & Flom LLP.

**TV Stations:**

California: KION-TV Monterey; KCOY-TV Santa Maria.

Washington: KNDU Richland; KHQ-TV Spokane; KNDO Yakima.

**LPTV Stations:**

California: KMUV-LP Monterey; K44DN Paso Robles; KKFCA-San Luis Obispo.  
Idaho: K18DT-D Coeur d'Alene; K35BW Lewiston; K48DX-D Sandpoint.

**Newspapers:**

Washington: Spokesman Review; Spokane Journal of Business

**COX ENTERPRISES INC.**

6205 Peachtree Dunwoody Rd  
Atlanta, GA 30328  
Phone: 678-645-1000

Web site: <http://www.coxinc.com>

**Officers:**

James C. Kennedy, Chairman  
David E. Easterly, Vice Chairman  
Jimmy W Hayes, Chief Executive Officer  
G. Dennis Berry, President & Chief Operating Officer

Bruce Baker, President, Cox TV

John M. Dyer, Executive Vice President & Chief Financial Officer

John G. Boyette, Senior Vice President, Investments & Administration

Dale Hughes, Senior Vice President, Strategic Investments & Real Estate Planning

Timothy W. Hughes, Senior Vice President, Administration

Lacey Lewis, Senior Vice President, Finance

Alexander V. Netchvoldoff, Senior Vice President, Public Policy

Jamie Kennedy, Vice President, Business Development

**Branch Offices:**

**Public Policy**  
1225 19th St. NW  
Suite 450  
Washington, DC 20036  
Phone: 202-296-4933

**Newspaper**

2000 Pennsylvania Ave. NW  
Suite 10000  
Washington, DC 20006  
Phone: 202-331-0900

**Broadcasting**

400 N. Capitol St.  
Suite 189  
Washington, DC 20001  
Phone: 202-737-0277

Ownership: Dayton Cox Trust-A, 41.06%; Barbara Cox Anthony Atlanta Trust, 28.94%; Anne Cox Chambers Atlanta Trust, 28.94%.

Represented (legal): Dow Lohnes PLLC.

**TV Stations:**

Florida: WFTV Orlando; WRDQ Orlando.

Georgia: WSB-TV Atlanta.

North Carolina: WSOC-TV Charlotte; WAXN-TV Kannapolis.

Ohio: WHIO-TV Dayton; WTOV-TV Steubenville.

Pennsylvania: WJAC-TV Johnstown; WPXI Pittsburgh.

Washington: KIRO-TV Seattle.

**LPTV Stations:**

California: K29AB Monterey, etc.; K12PP South Lake Tahoe.

Nevada: K17CA-D Carson City; K511A Fallon; K36GL Lovelock; K16GM Yerington.

North Carolina: W42DR-D Marion.

Pennsylvania: W07CD State College; W42DG-D State College.

Washington: K26IC-D Bremerton; K29IA-D Centralia, etc.; K58BW Everett; K47LG-D Point Pulley, etc.; K30FL-D Port Angeles; K49IX-D Puyallup.

**Newspapers:**

Colorado: The Daily Sentinel, The Nickel (Grand Junction)

Florida: Palm Beach Daily News; The Palm Beach Post, Florida Pennysaver, LaPalma (West Palm Beach)

Georgia: The Atlanta Journal Constitution, Mundo Hispánico (Atlanta)

Ohio: Dayton Daily News, JournalNews (Hamilton), Western Star (Lebanon), Fairfield Echo (Liberty Township), Pulse-Journal (Mason), The Middletown Journal, Oxford Press, Springfield News-Sun

Texas: Austin American-Statesman, Ahora Sil, Lake Travis View (Austin); Bastrop Advertiser; Longview News-Journal; The Lufkin Daily News; The Marshall News Messenger; The Daily Sentinel (Nacogdoches); North Lake Trav

**Radio Stations:**

Alabama: WAGG (AM), WZZK-FM Birmingham; WNCB (FM) Gardendale; WBPT (FM) Homewood; WBHJ (FM) Midfield; WBHK (FM) Warrior

Connecticut: WEZN-FM Bridgeport; WPLR (FM) New Haven; WFOX (FM), WNLK (AM) Norwalk; WSTC (AM) Stamford

Florida: WPHY-FM Atlantic Beach; WHQT (FM) Coral Gables; WCFB (FM) Daytona Beach; WSUN-FM Holiday; WAPE-FM, WJGL (FM), WMXQ (FM), WOKV-AM-FM Jacksonville; WPYD (FM) Maitland; WEDR (FM), WFLC (FM), WHDR (FM) Miami; WDUV (FM) New

Georgia: WSB-AM-FM Atlanta, WBTS (FM) Dora, WSRV (FM) Gainesville, WALR-FM Greenville

Hawaii: KCCN-FM, KINE-FM, KRTR-AM-FM Honolulu; KPHW (FM) Kaneohe; KKNE (AM) Waipahu

Indiana: WSFR (FM) Corydon

Kentucky: WPTI (FM) Louisville; WRKA (FM), WVEZ (FM) St. Matthews

New York: WBAB (FM) Babylon, WBLI (FM) Patchogue, WCTZ (FM) Port Chester

Ohio: WHIO (AM), WHKO (FM) Dayton; WZLR (FM) Xenia

Oklahoma: KKCM (FM) Sand Springs; KJSR (FM), KRVA-FM, KRMG (AM), KWEN (FM) Tulsa

South Carolina: WJMZ-FM Anderson, WHZT (FM) Seneca

Texas: KTHH (FM) Cleveland; KHPT (FM) Conroe; KHTC (FM) Lake Jackson; KKBO-FM Pasadena; KCYF (FM), KISS-FM, KKYX (AM), KONO (AM) San Antonio; KSMG (FM) Seguin; KPWT (FM) Terrell Hills

Virginia: WDYL (FM) Chester, WKHK (FM) Colonial Heights, WKLR (FM) Fort Lee, WMXB (FM) Richmond

**Other Holdings:**

Auction company: Manheim Auctions

Cable advertising representative: CableRep Inc.

Production: Rysher Entertainment

Publishing: Auto Trader (75%), Auto Mart & Truck Trader.

Telecommunications company: Interactive Studios: Cox Interactive Media Inc.

TV Station sales representative: TeleRep Inc.; MMT Sales; Harrington, Righter & Parsons.

**CRANSTON ACQUISITION LLC**

3100 S Needles Hwy  
Ste 1700  
Laughlin, NV 89029  
Phone: 702-299-9910  
E-mail: laurencemedia@aol.com  
Officer:  
Barbara Laurence, Manager  
Ownership: Cranston II LLC; CTLLC ownership;; Barbara Laurence, Manager, 68.7% votes, 55% assets; Beam Tilt Corp., 25% votes & assets; Rini Coran PC, 3% votes & assets; Martin J Genauer, 2.4% votes & assets; Jim McPhetridge, 0.9% votes & assets; BTC ownership;; Victory Park Credit Opportunities Master Fund Ltd.; VPCOMFL ownership;; Victory Park Capital Advisors LLC; VPCALLC ownership;; Jacob Capital LLC; JCLLC ownership;; Richard Levy, Managing Member; RCPC ownership;; Stephen E Coran, Treasurer, 40% votes & assets; Robert J Rini, President, 40% votes & assets; David G O'Neil, Secretary, 20% votes & assets.

Represented (legal): Rini Coran PC.

**TV Stations:**

Nevada: KMCC Laughlin.

**CS JACKSON TRUST**

701 Kersey Rd  
c/o York Street Partners Inc.  
Silver Spring, MD 20902  
Phone: 301-592-8255  
E-mail: yorkstreet@att.net  
Ownership: CSCF Equity I LLC; Roundtree Broadcasting LLC, Trustee. votes; RBLLC ownership;; Marc Jaromin, Sole Member & Manager of Trustee.

Represented (legal): Fletcher, Heald & Hildreth PLC.

**TV Stations:**

Mississippi: WDBD Jackson.

**LPTV Stations:**

Mississippi: WXMS-LP Natchez.

**CS MISSISSIPPI TRUST**

11077 Swansfield Rd  
Columbia, MD 21044-2724  
Phone: 202-350-9658  
E-mail: lee@sciarinolaw.com  
Ownership: Lee W Shubert, Trustee & Managing Member.

Represented (legal): Rini Coran PC.

**TV Stations:**

Mississippi: WUFV Vicksburg.

**LPTV Stations:**

Mississippi: WBMS-CA Jackson; W46CW Jackson/Brandon.

**CUMBIA ENTERTAINMENT LLC**

c/o Charles R. Naftalin, Holland & Knight LLP  
2099 Pennsylvania Ave. NW, Suite 100  
Washington, DC 20006-6801  
Phone: 202-457-7040  
Officer:  
Alejandro Santo Domingo, President & Manager  
Ownership: Wepahe Entertainment LLC, 75%; Caracol TV America Corp., 25%; WELLC ownership;; Alejandro Santo Domingo; CTAC ownership;; Caracol Television SA (Columbia).

Represented (legal): Holland & Knight LLP.

**TV Stations:**

Florida: WGEN-TV Key West.

**LPTV Stations:**

Florida: W39AC Key West; W21CL Marathon; W38AA Marathon; W63AL Marathon; WGEN-LD Miami; WGEN-LP Miami; WDLP-LD Pompano Beach; W64AN-D Rock Harbor.

**CUNNINGHAM BROADCASTING CORP.**

2000 W. 41st St.  
Baltimore, MD 21211  
Phones: 410-662-9688; 410-484-2258  
E-mail: swlee@cunninghambroadcasting.com  
Officers:  
Robert L. Simmons, President  
Carolyn C. Smith, Vice President  
Lisa Asher, Secretary-Treasurer  
Ownership: Carolyn C. Smith Cunningham Trust, 7.2%.  
Represented (legal): Pillsbury Winthrop Shaw Pittman LLP.  
**TV Stations:**  
Maryland: WNUV Baltimore.  
Ohio: WTTE Columbus; WRGT-TV Dayton.  
South Carolina: WMYA-TV Anderson; WTAT-TV Charleston.  
West Virginia: WVAH-TV Charleston.

**DAVIS TELEVISION INC.**

2121 Avenue of the Stars  
Suite 2800  
Los Angeles, CA 90067  
Phone: 310-551-1470  
E-mail: rraff@wfxs.com  
Web site: http://www.myfoxwausau.com  
Officers:  
Kenneth R. Kilroy, Vice President & Secretary  
Michael Seibert, Vice President  
Grace Barragato, Treasurer  
Ownership: DTV LLC, managing member, 49.51%; DF Investment Corp., 50.49%; DTVLLC ownership;; John Davis Trust, John Davis, Trustee, 20%; Nancy Sue Davis Trust, Nancy Sue Davis, Trustee, 20%; Gregg Davis Trust, Gregg Davis, Trustee, 20%; Dana Leigh Davis Trust, Dana Leigh Davis, Trustee, 20%; Patricia Davis Raynes Trust, Patricia Davis Raynes, Trustee, 20%; DFIC ownership;; DTV Inc.. 100% votes, 1% assets; Fox Television Stations Inc., see listing. 99% assets; DTVI ownership;; John Davis Trust, John Davis, Trustee, 25%; Marvin & Barbara Davis Revocable Trust, Barbara Davis, Trustee, 25%; Nancy Sue Davis Trust, Nancy Sue Davis, Trustee, 12.5%; Gregg Davis Trust, Gregg Davis, Trustee, 12.5%; Dana Leigh Davis Trust, Dana Leigh Davis, Trustee, 12.5%; Patricia Davis Raynes Trust, Patricia Davis Raynes, Trustee, 12.5%.

Represented (legal): Leventhal, Senter & Lerman PLLC.

**TV Stations:**

Wisconsin: WFXS-DT Wittenberg.

**DELMARVA BROADCAST SERVICE LLC**

222 Pasadena Place  
Orlando, FL 32803  
Phone: 407-423-4431  
E-mail: kathleen\_mclain@wmdt.com  
Web site: http://www.wmdt.com  
Ownership: Marion Brechner, 51%; Berl Brechner, 49%.  
Represented (legal): Fletcher, Heald & Hildreth PLC.

**TV Stations:**

Maryland: WMDT Salisbury.

**LPTV Stations:**

Delaware: WEVD-LP Dover.

**DISNEY ENTERPRISES INC.**

500 S. Buena Vista St.  
Burbank, CA 91521  
Phone: 818-560-1000  
Fax: 818-566-7308  
Officers:

John E Pepper Jr., Chairman  
Robert A Iger, President & Chief Executive Officer  
Alan Braverman, Senior Executive Vice President, General Counsel & Secretary  
Kevin Mayer, Executive Vice President, Corporate Strategy, Business Development & Technology Group  
Christine M. McCarthy, Executive Vice President, Corporate Finance & Real Estate & Treasurer  
Zenia Mucha, Executive Vice President, Corporate Communications  
Jayne Parker, Executive Vice President & Chief Human Resources Officer  
Ronald L Iden, Senior Vice President, Global Security  
Jay Rasulo, Senior Vice President & Chief Financial Officer  
Brent Woodford, Senior Vice President, Planning & Control  
Andy Bird, Chairman, Walt Disney International  
George W Bodenheimer, Co-Chairman, Disney Media Networks & President, ESPN Inc. & ABC Sports  
Andrew P Mooney, Chairman, Disney Consumer Products Worldwide  
Rich Ross, Chairman, The Walt Disney Studios  
Thomas Staggs, Chairman, Walt Disney Parks & Resorts  
Anne Sweeney, Co-Chairman, Disney Media Networks & President, Disney-ABC Television Group  
Rebecca Campbell, President, ABC Owned Television Stations  
Steve Wadsworth, President, Disney Interactive Media Group  
Ownership: The Walt Disney Co..

**TV Stations:**  
California: KFSN-TV Fresno; KABC-TV Los Angeles; KGO-TV San Francisco.  
Illinois: WLS-TV Chicago.  
Michigan: WJRT-TV Flint.  
New York: WABC-TV New York.  
North Carolina: WTVD Durham.  
Ohio: WTVG Toledo.  
Pennsylvania: WPVI-TV Philadelphia.  
Texas: KTRK-TV Houston.

**Other Holdings:**  
Book publishing: Hyperion Books; Chilton Book Publishing  
Data service: 10% of Netpliance Inc.; Go.com  
Magazine: Family PC, Women's Wear Daily, W, Institutional Investor & Multi-Channel News  
Motion picture holdings: Miramax  
Multimedia: Disney On-Line & Disney Interactive Group  
Music publishing: Walt Disney Records & Hollywood Records  
Production: Buena Vista Television Group, ESPN SUR  
Professional sports team: The Mighty Ducks of Anaheim, professional hockey team & the Anaheim Angels, professional baseball team.

Publishing: Fairchild Publication Inc.; ABC Inc. publishing operations & Disney Publishing  
Retail operation: The Disney Store & The ESPN Store  
Satellite programming: Disney Channel; 80% of ESPN, ESPN2 & ESPNNews; 79.2% of E! Networks (through partnership with Comcast Cable Communications Inc.); 42.5% of A&E, the History Channel and Lifetime  
Theater: Stage plays  
Theme Parks: Disney World & Disneyland. International Parks: Tokyo, Amsterdam & Paris.  
Video production: Disney Home Video.

**DISPATCH BROADCAST GROUP**  
PO Box 1010  
Columbus, OH 43216  
Phone: 614-460-3700

Fax: 614-460-2812  
E-mail: lori.lewellen@dispatchbroadcast.com  
Web site: http://www.dispatchbroadcast.com  
Officers:  
Michael J. Florie, President & Chief Executive Officer  
Marvin Born, Vice President Engineering  
Gerald E. Cary, Chief Financial Officer  
Lori Lewellen, Director of Human Resources  
Ownership: Dispatch Printing Co..  
Represented (legal): Sidley Austin LLP.  
**TV Stations:**  
Indiana: WTHR Indianapolis.  
Ohio: WBNS-TV Columbus.  
**LPTV Stations:**  
Indiana: WALV-CA Indianapolis.  
**Newspapers:**  
Ohio: Columbus Dispatch  
**Radio Stations:**  
Ohio: WBNS-AM-FM-Columbus

**DIVERSIFIED COMMUNICATIONS**

121 Free St.  
Portland, ME 4101  
Phones: 207-842-5400; 207-842-5500  
Fax: 207-842-5405  
E-mail: custserv@divcom.com  
Web site: http://www.divcom.com  
Officers:  
Horace A. Hildreth, Chairman  
David H. Lowell, President, Chief Executive Officer & Secretary  
Michael T. Young, Vice President  
Carolyn Catlin Barrett, Vice President  
William L. Huggins, Vice President  
Paul G. Clancy, Treasurer & Chief Financial Officer  
Ownership: Josephine H Detmer, 35%; Horace A Hildreth Jr., 18.9%; Alison Hildreth, 8.9%.  
Represented (legal): Irwin, Campbell & Tannenwald PC.  
**TV Stations:**  
Florida: WCJB-TV Gainesville.  
Maine: WABI-TV Bangor.  
**Other Holdings:**  
Magazine: Diversified Publications (National Fisherman, Seafood Business, Work Boat).

**DOMINION BROADCASTING INC.**

215 Melody Ln  
Toledo, OH 43615  
Phone: 419-473-7283  
E-mail: jschmitz@wmb.com  
Web site: http://www.wmb.com  
Officers:  
Jamey Schmitz, President & Chief Executive Officer  
Aaron L. Darr, Senior Vice President, Production  
Jeff Millsiagle, Senior Vice President, Operations  
Ownership: Larry Whatley; Ronald L. Mighell; Jamey Schmitz, 33.33%.  
**TV Stations:**  
Ohio: WLMB Toledo.

**DRAPER HOLDINGS BUSINESS TRUST**

1729 N. Salisbury Blvd.  
Salisbury, MD 21801  
Phone: 410-880-9220  
Fax: 410-749-6098  
Web site: http://www.draperholdings.com  
Officers:  
Thomas H. Draper, Chief Executive Officer  
Laura K. Baker, Chief Operating & Financial Officer  
Craig Jahelka, Vice President & General Manager  
Deborah C. Eufemia, Secretary





Ownership: Thomas H Draper, 9%; Thomas H Draper Generational Skipping Trust, 91%.  
 Represented (legal): Covington & Burling.  
**TV Stations:**  
 Maryland: WBOC-TV Salisbury.

**DREWRY COMMUNICATIONS GROUP**

PO Box 708-A  
 Lawton, OK 73502  
 Phone: 580-355-7000  
 Officers:  
 Robert H. Drewry, Vice President  
 Larry Patton, Vice President  
 Ownership: Drewry Family, controlling interest. Drewrys also have interest in Adelante Television Limited Partnership & Panhandle Television, see listings.

**TV Stations:**  
 Oklahoma: KSWO-TV Lawton.  
 Texas: KFDA-TV Amarillo; KWAB-TV Big Spring; KEYU Borger; KWES-TV Odessa; KXV Waco.  
**LPTV Stations:**  
 Oklahoma: KSWX-LP Duncan.  
 Texas: KAMT-LP Amarillo; KEYU-LP Amarillo; KWKO-LP Waco.  
**Other Holdings:**  
 Radio.

**DUHAMEL BROADCASTING ENTERPRISES**

PO Box 1760  
 Rapid City, SD 57709-1760  
 Phone: 605-342-2000  
 Fax: 605-342-7305  
 Officers:  
 William F. Duhamel Sr., President & Chief Executive Officer  
 Dr. Peter A. Duhamel, Vice President  
 Monte Loos, Chief Operating Officer  
 Susan Hastings, Chief Financial Officer  
 Ownership: William F Duhamel Sr., 63%; Dr. Peter A Duhamel, 37%.  
 Represented (legal): Pillsbury Winthrop Shaw Pittman LLP.

**TV Stations:**  
 Nebraska: KDUH-TV Scottsbluff.  
 South Dakota: KHSD-TV Lead; KOTA-TV Rapid City.  
 Wyoming: KSGW-TV Sheridan.  
**LPTV Stations:**  
 Nebraska: K02NT Scottsbluff; K09YH-D Scottsbluff.  
 Wyoming: K06JM Gillette; K09UI-D Gillette.  
**Radio Stations:**  
 South Dakota: KOTA (AM), KQRQ (FM) Rapid City; KDDX (FM) Spearfish

**EAGLE CREEK BROADCASTING LLC**

2111 University Park Dr.  
 Suite 650  
 Okemos, MI 48864  
 Phone: 517-347-4141  
 Officers:  
 Brian W. Brady, President & Chief Executive Officer  
 Fred L. Levy, Secretary  
 William R. Quarles, Treasurer  
 Imanta Bergmanis, Assistant Secretary  
 Catherine B. Gardner, Assistant Secretary

Ownership: Alta Communications VIII LP, 86.21% equity member; ACVIII LP ownership: Alta Communications VIII Managers LLC, Gen. Partner. 100% votes; ACVIII MLLC ownership: Brian W. McNeill, Managing Member, 50% votes, 25% equity; Timothy L. Dibble, Managing Member, 50% votes, 25% equity; William P. Egan, 7.5% equity; William P. Egan 1998 Trust, 7.5% equity; Estate of David Retik, 7.5% equity; Robert Emmert, 6.25% equity; B. Lane McDonald, 6.25% equity; Phil Thompson, 6.25% equity; Eileen McCarthy, 5% equity.  
 Represented (legal): Leventhal, Senter & Lerman PLLC.

**TV Stations:**  
 Texas: KZTV Corpus Christi; KVTV Laredo.  
**Radio Stations:**  
 Texas: KSIX (AM)

**EASTERN TELEVISION CORP.**

via Rexville, Ramos EE-22  
 Bayamon, PR 960  
 Phone: 787-251-7956  
 Officers:  
 Consuelo Morales Rivera, President  
 Vanessa Torres Padilla, Vice President-Treasurer  
 Rolando David Torres Padilla, Secretary  
 Ownership: Consuelo Morales Rivera, 33.3%; Vanessa Torres Padilla, 33.3%; Rolando D Torres Padilla, 33.3%.  
**TV Stations:**  
 Puerto Rico: WRUA Fajardo.

**EBENEZER BROADCASTING GROUP INC.**

Aptdo 21065  
 San Juan, PR 928  
 Phone: 787-999-0360  
 E-mail: info@triumfo969fm.com  
 Officers:  
 Rev. Daniel Maldonado Rivera, President  
 Jose Ive Padilla, Vice President  
 Lizette Portaltan Amador, Secretary  
 Rev. Cesar A. Perez Corales, Treasurer  
 Ownership: Reverend Wilfredo Martinez; Reverend Luis Barajas Molina; Reverend Daniel Maldonado Rivera; Reverend Alberto Rosario; Esteban Torres, board members, 20% votes each.  
 Represented (legal): Fletcher, Heald & Hildreth PLC.  
**TV Stations:**  
 Puerto Rico: WIDP Guayama.

**ELLIS COMMUNICATIONS GROUP LLC**

685 11th St.  
 Atlanta, GA 30318  
 Phone: 678-904-0516  
 Ownership: Bert Ellis, 33.33% votes, 1.33% assets; Frank K. Bynum Jr., 33.33% votes; Thomas R. Wall Jr., 33.33% votes; Kelso KDOC Holdco LLC, 40.61% assets; KKDOCHLLC & KEPVILLC ownership: Philip E. Bemey; Frank K. Bynum Jr.; James J. Connors II; Michael B. Goldberg; Frank J. Loverro; George E. Matulich; Frank T. Nickell; David I. Wahrhaftig; Thomas R. Wall IV, Managing Members, 11.11% each.  
 Represented (legal): Goldberg, Godles, Wiener & Wright.  
**TV Stations:**  
 California: KDOC-TV Anaheim.

**ELLIS COMMUNICATIONS INC.**

1180 Northmoor Ct  
 Atlanta, GA 30327  
 Phone: 404-229-8080  
 Officers:  
 U. Bertram Ellis Jr., President  
 James Altenbach, Secretary

Ownership: U. Bertram Ellis Jr..  
 Represented (legal): Goldberg, Godles, Wiener & Wright.  
**TV Stations:**  
 Nevada: KAME-TV Reno.  
**LPTV Stations:**  
 California: K23DT-D Tahoe City.  
 Nevada: K32GW-D Carson City; K35AX Hawthorne, etc.; K34BL Lovelock.

**ENCUENTRO CHRISTIAN NETWORK CORP.**

Box 310  
 Bayamon, PR 621  
 Phones: 787-799-3447; 787-797-6400  
 Fax: 787-797-2450  
 Officers:  
 Rafael Torres Papilla, Chairman  
 Rafael Torres Ortega, President  
 Mickey Linares Perez, Chief Operating Officer  
 Adaliz Gonzalez, Chief Financial Officer  
 Ownership: Ramon Luis Acevedo; Carmelo Oregno; R. Torre Ortega; Iris Padilla; Rafael Torres Padilla; Myriam Guzman Rodriguez, 11.1%.

**TV Stations:**  
 Puerto Rico: WECN Naranjito.

**ENTRAVISION COMMUNICATIONS CORP.**

2425 Olympic Blvd.  
 Suite 6000 W  
 Santa Monica, CA 90404  
 Phone: 310-447-3870  
 Web site: <http://www.entraurovision.com>  
 Officers:  
 Walter F. Ulloa, Chairman & Chief Executive Officer  
 Philip C. Wilkinson, President & Chief Operating Officer  
 Christopher T. Young, Executive Vice President, Treasurer & Chief Financial Officer  
 Larry E. Safir, Executive Vice President  
 Jeffrey A. Liberman, President, Radio Division  
 Paul A. Zevnik, Secretary  
 Mark A. Boelke, General Counsel, Vice President, Legal Affairs & Secretary  
 Ownership: Walter F Ulloa, 12.36%; Philip C Wilkinson, 7.2%; Paul A Zevnik, 4.52%; Univision Communications Inc., 16%; remainder publicly held. See also listings for Biltmore Broadcasting & Costa de Oro Television Inc.  
 Represented (legal): Thompson Hine LLP.

**TV Stations:**  
 California: KVEY El Centro; KSMS-TV Monterey; KPMR Santa Barbara.  
 Colorado: KCEC Denver; KVSNDT Pueblo.  
 Connecticut: WUVN Hartford.  
 Florida: WVEN-TV Daytona Beach; WVEA-TV Venice.  
 Kansas: KDCU-DT Derby.  
 Maryland: WJAL Hagerstown.  
 Massachusetts: WUNI Worcester.  
 Nevada: KINC Las Vegas; KREN-TV Reno.  
 New Mexico: KLUZ-TV Albuquerque.  
 Texas: KORO Corpus Christi; KINT-TV El Paso; KTFN El Paso; KLDO-TV Laredo; KNVO McAllen; KUPB Midland.

**LPTV Stations:**  
 California: KEVC-CA Indio; KVER-CA Indio; K100G Lompoc; KVES-LP Palm Springs; K17GD Paso Robles; KDJT-CA Salinas/ Monterey, etc.; KBNT-LD San Diego; KDTE-CA San Diego; KTCD-LP San Diego; KTSB-CA Santa Maria; KHAX-LP Vista.  
 Colorado: KDVT-LP Denver; K43FN Fort Collins; K54IK Fort Collins; KGH-CA Pueblo, etc..  
 Connecticut: WUTH-CA Hartford.  
 District of Columbia: WMDO-CA Washington; WMDO-LD Washington.

Florida: W47DA Melbourne; WVCI-LP Orlando; WVEA-LP Tampa.  
 Nevada: KELV-LP Las Vegas; KNLT-LP Laughlin; KWWB-LP Mesquite, etc.; KNVV-LP Reno; KRNS-CA Reno.  
 New Mexico: KTFALP Albuquerque.  
 Texas: KVTF-CA Brownsville; KCRP-CA Corpus Christi; KTIZ-LP Harlingen; KFTN-CA La Feria; KXOF-CA Laredo; KBZO-LP Lubbock; KSFE-LP McAllen; KTFV-CA McAllen; KANG-CA San Angelo; KEUS-LP San Angelo.

**Radio Stations:**  
 Arizona: KVVA-FM Apache Junction, KMIA (AM) Black Canyon City, KDVA (FM) Buckeye  
 California: KSSE (FM) Arcadia, KSEH (FM) Brawley, KXSE (FM) Davis, KWST (AM) El Centro, KSSD (FM) Fallbrook, KMXX (FM) Imperial, KCVR (AM) Lodi, KRCK-FM Marysville, KDLE (FM) Newport Beach, KTSE-FM Patterson, KLYY (FM) Riverside, K  
 Colorado: KPWW (FM) Aspen, KMXA (AM) Aurora, KJMN (FM) Castle Rock, KXPK (FM) Evergreen  
 Nevada: KRRN (FM) Dolan Springs, KQRT (FM) Las Vegas, KRNV-FM Reno  
 New Mexico: KRZY-AM-FM Albuquerque  
 Texas: KKPS (FM) Brownsville; KVLV (FM) Edinburg; KHRO (AM), KINT-FM, KOFX (FM), KSVE (AM), KYSE (FM) El Paso; KFRQ (FM) Harlingen; KGOL (AM) Humble; KBZO (AM) Lubbock; KNVO-FM Port Isabel; KAIQ (FM) Wolfforth  
**Other Holdings:**  
 Television holdings: Limited voting interest in licensees of XHAS-TV, San Diego, CA-Tijuana, Mexico & XUPN-TV, Tecate, Baja California, Mexico..

**ESTEEM BROADCASTING LLC**

13865 E Elliott Dr  
 Marshall, IL 62441  
 Phone: 217-826-6095  
 Ownership: David L. Bailey, Pres..  
 Represented (legal): Drinker Biddle.  
**TV Stations:**  
 North Carolina: WYDO Greenville; WFXI Morehead City.  
 Tennessee: WEMT Greenville.  
**LPTV Stations:**  
 Virginia: W4380 Marion.

**EVANGELISTIC ALASKA MISSIONARY FELLOWSHIP**

PO Box 56359  
 North Pole, AK 99705-1359  
 Phone: 907-488-2216  
 Fax: 907-488-5246  
 E-mail: [kjnp@mosquitonet.com](mailto:kjnp@mosquitonet.com)  
 Web site: <http://www.mosquitonet.com/~kjnp>  
 Officer:  
 Yvonne L. Cariker, President  
 Ownership: Non-profit corp.--North Pole, AK.  
 Represented (legal): Fletcher, Heald & Hildreth PLC.  
**TV Stations:**  
 Alaska: KJNP-TV North Pole.  
**Radio Stations:**  
 Alaska: KJHA-FM Houston, KJNO (AM) North Pole

**EVENING POST PUBLISHING CO.**

134 Columbus St  
 Charleston, SC 29403-4800  
 Phone: 843-577-7111  
 E-mail: [publiceditor@postandcourier.com](mailto:publiceditor@postandcourier.com)  
 Web site: <http://www.evepost.com>  
 Officers:  
 Peter Manigault, Chairman  
 Edward Gilbreth M.D., Vice Chairman



## TV Station Owners

John P. Barnwell, Vice Chairman & Chief Executive Officer

Terrance F. Hurley, TV Group President  
Travis O. Rockey, President & Chief Operating Officer

Arthur M. Wilcox, Secretary  
Mary Gilbreth Herres, Assistant Secretary

### Branch Office:

#### **Cordillera Communications Inc.**

11 E. Superior St.  
Suite 518  
Duluth, MN 55802  
Phone: 218-625-2260  
Fax: 218-625-2261

Ownership: Peter Manigault, Principal.  
Represented (legal): Dow Lohnes PLLC.

### TV Stations:

Arizona: KVOA Tucson.  
California: KSBY San Luis Obispo.  
Colorado: KOAA-TV Pueblo.  
Kentucky: WLEX-TV Lexington.  
Louisiana: KATC Lafayette.  
Montana: KTVQ Billings; KBZK Bozeman;  
KXLF-TV Butte; KRTV Great Falls; KPAX-TV Missoula.  
Texas: KRIS-TV Corpus Christi.

### LPTV Stations:

Arizona: K20FO Sierra Vista.  
California: K10PV-D Santa Barbara.  
Montana: K26DE Bozeman; KXLH-LP Helena;  
K48AI Joplin; K18AJ Kalispell; K45CS-D Lewistown; K10GF Miles City; K11WK-D Stanford.  
Texas: K30EG Beeville-Refugio; K49DV Beeville-Refugio; K47DF Corpus Christi; K20EK Kingsville-Alice.  
Wyoming: K09XK Sheridan.

### Newspapers:

North Carolina: The Clemmons Courier, Davie County Enterprise, The Salisbury Post  
South Carolina: Aiken Standard; The Charleston Mercury, The Post and Courier (Charleston); The Georgetown Times; Goose Creek Gazette; The Journal (James Island-Folly Beach); The (Kingtree) News; The Berkeley Independent (Monck)

Texas: The Eagle (Bryan-College Station)

### Other Holdings:

Features syndicator: Editor's Press Service Inc. (International)  
Service company: White Oak Forestry Corp. (timberland management).

## FAITH BROADCASTING NETWORK INC.

PO Box 1010  
Marion, IL 62959-1010  
Phone: 618-997-9333  
Fax: 618-997-1859

### Officers:

Garth W. Coonce, President  
Christina M. Coonce, Vice President  
Michael J. Daly, Secretary  
Charles Payne, Treasurer  
Julie Nolan, Assistant Secretary

Ownership: Non-profit organization--Marion, IL; Garth W. Coonce; Christina M. Coonce; Charles Payne; Victoria Clark; Julie Nolan, 20% votes, each.

Represented (legal): Colby M. May.

### TV Stations:

New York: WNYB Jamestown.

### LPTV Stations:

New York: WBNF-CA Buffalo.

## FAMILY BROADCASTING GROUP INC.

PO Box 95188  
Oklahoma City, OK 73143  
Phone: 405-631-7335  
E-mail: info@ksbtv.com

### Officers:

Brady M. Brus, President  
Brenda Deimund, Vice President  
Angela Brus, Secretary-Treasurer

Ownership: Aubrey K McClendon, 44.59%; Ward Family Enterprises LP, 44.59%; Brady M. Brus, 2.54%; Angela Brus, 2.46%; Seekfirst Media Partners LLC, 1.73%; Janet S Bowie Trust, 1.54%; McClendon Venture Co, c/o Aubrey K McClendon, 1.28%; TLW Venture Co LLC, c/o Tom L. Ward, 1.28%; WFELP ownership; Ward Asset Management LLC, General Partner; WAMLLC ownership; Tom L Ward 1992 Revocable Trust, 35%; Sch'ree Ward Revocable Trust, 35%; 192 Investments LLC, 30%; TLW1992RT & SWRT ownership; Tom L Ward; Sch'ree Ward, Trustees; 192ILLC ownership; Trent Lee Ward Trust, Scott Hartman Trustee, 33.3%; Romi Nirel Ward Trust, Scott Hartman Trustee, 33.3%; James Davis Ward Trust, Scott Hartman Trustee, 33.3%.  
Represented (legal): Booth Freret Imlay & Tepper PC.

### TV Stations:

Oklahoma: KSBI Oklahoma City.

### LPTV Stations:

Kansas: KFVT-LP Wichita.  
Oklahoma: K35CU Ada; K17FB Ardmore; K45EJ Enid; K20HO Lawton; K51EK McAlester; K14LD Muskogee; KXOC-LP Oklahoma City; K21DF Stillwater; K13XU Tulsa; K15DA Tulsa.  
Texas: K48HU Wichita Falls.

## WILLIAM A FIELDER III

2665 Strathmore Dr  
Cumming, GA 30041  
Phone: 678-777-8659

Represented (legal): Fletcher, Heald & Hildreth PLC.

### TV Stations:

Alaska: KTBY Anchorage.

## 54 BROADCASTING INC.

908 W Martin Luther King Blvd  
Austin, TX 78701  
Phone: 512-478-5400

E-mail: ericclassberg@xan.com

Ownership: Thomas J Vaughan, 95.51%; LIN Television of Texas LP, 4.49%.

Represented (legal): Thompson Hine LLP.

### TV Stations:

Texas: KNVA Austin.

## GREGORY P. FILANDRINOS

940 W. Port Plaza  
Suite 210  
St. Louis, MO 63146  
Phone: 314-453-9696

Represented (legal): Irwin, Campbell & Tannenwald PC.

### TV Stations:

Pennsylvania: WATM-TV Altoona.

## FISHER COMMUNICATIONS INC.

100 4th Ave N  
Ste 510  
Seattle, WA 98109  
Phone: 206-404-7000  
Fax: 206-404-6037

E-mail: info@fsci.com

Web site: http://www.fsci.com

### Officers:

Phelps K. Fisher, Chairman  
Colleen B. Brown, President & Chief Executive Officer

Joseph Lovejoy, Acting Chief Financial Officer  
Christopher Bellavia, Senior Vice President, General Counsel & Corporate Secretary  
Randa Minkarah, Senior Vice President, Business Development

### Branch Office:

444 N. Capitol St. NW  
Suite 601-A  
Washington, DC 20001  
Phone: 202-783-0322

Ownership: GAMCO Investors Inc., 16.28%; Donald G. Graham Jr., 9.3263%; Reed, Conner & Birdwell LLC, 6.7%; George D. Fisher, 6.1%; Edward A. Gowey, 6%; Robin J. Campbell Knepper, 5.3468%; William H. Gates III, 5.24%; Donald G. Graham III, 5.1884%; O.D. Fisher Investment Co., 5.0228%; TowerView LLC, 5%; Phelps K. Fisher, 3%; GAMCO ownership; Mario Gabelli, controlling interest; RC&BLLC ownership; Donn B. Conner; Jeffrey Bronchick, principals; ODFIC ownership; Donald G. Graham Jr., Pres.; TVLLC ownership; Daniel R. Tisch, principal.

Represented (legal): Irwin, Campbell & Tannenwald PC.

### TV Stations:

California: KBAK-TV Bakersfield.  
Idaho: KBOI-TV Boise; KIDK Idaho Falls; KLEW-TV Lewiston.  
Oregon: KCBY-TV Coos Bay; KVAL-TV Eugene; KUNP La Grande; KATU Portland; KPIC Roseburg.  
Washington: KUNS-TV Bellevue; KEPR-TV Pasco; KOMO-TV Seattle; KIMA-TV Yakima.

### LPTV Stations:

California: KBFX-CA Bakersfield.  
Idaho: KYUU-LP Boise; K55GM Cambridge; K11GR Cascade; K10AW Challis; K11CP Fish Creek, etc.; K09HS Glens Ferry; K131A Lowman; K10FD McCall, etc.; KXPI-LP Pocatello.  
Oregon: K26DB Astoria; K07PP Camas Valley; K45CV Corvallis; K04DR Eugene; K58DA Glendale; K26HO Glide, etc.; K33CP Gold Beach; K10GQ Huntington; K11LS Jordan Valley; K42CZ Lincoln City, etc.; K13HM Myrtle Creek; K12IA Oakland, etc.; KUNP-LP Portland; K54AP Prineville; K29CI Prineville, etc.; K02DB Scottsburg; K07KZ Squaw Valley; K23FS Sunriver, etc.; K18HH The Dalles; K43EJ Tillamook; K11GH Tri-City, etc..

Washington: K38GS Grays River/Lebam; KVVK-CD Kennewick, etc.; KORX-CA Walla Walla; KUNW-CA Yakima; KUNW-LD Yakima.

### Radio Stations:

Montana: KIKF (FM), KINX (FM) Cascade; KQDI-AM-FM, KXGF (AM) Great Falls  
Washington: KOMO (AM), KPLZ-FM, KVI (AM) Seattle

## FLINN BROADCASTING CORP.

188 S Bellevue  
No 222  
Memphis, TN 38104  
Phone: 901-375-9324

E-mail: airwavesjd@aol.com

Web site: http://www.flinn.com

### Officers:

George S. Flinn Jr., President & Treasurer  
Mark Hopper, Chief Operating Officer

### Branch Offices:

4124 Baldwin Sq  
Memphis, TN 38117  
Phone: 901-324-0861  
483 S Highland  
Memphis, TN 38111  
Phone: 901-458-8255

Ownership: George S Flinn Jr., see listing.  
Flinn also has interest in Broadcasting for the Challenged Inc., TV applicant.

### TV Stations:

Alabama: WBIH Selma.

### LPTV Stations:

Tennessee: W15CH Memphis.

### Radio Stations:

Arkansas: KFLI (FM) Des Arc, KVHU (FM) Judsonia, KXHT (FM) Marion, KWLR (FM) Maumelle, KWBF-FM North Little Rock

California: KWCA (FM) Weaverville  
Georgia: WWDV (FM) Bolingbroke  
Iowa: KRQN (FM) Vinton  
Louisiana: KEDG (FM) Alexandria  
Mississippi: WMUT (FM) Grenada, KBUD (FM) Sardis, WAVN (AM) Southaven, WQJB State College, WIVG (FM) Tunica, WJXN-FM Utica  
Missouri: KPPL (FM) Poplar Bluff  
Montana: KLSK (FM) Great Falls  
Nevada: KBDB (AM) Sparks, KWNZ (FM) Sun Valley  
Oklahoma: KPAK (FM) Alva  
Tennessee: WMP5 (AM) Barlett; WOWW (AM) Germantown; WGSF (AM), WHBQ-AM-FM Memphis; WYDL (FM) Middleton

## GEORGE S. FLINN JR.

188 S. Bellevue  
Suite 222  
Memphis, TN 38104  
Phone: 901-726-8970

### TV Stations:

Florida: WFBD Destin.  
Mississippi: WWJX Jackson.

### LPTV Stations:

Tennessee: W26CX Memphis.

### Other Holdings:

Flinn Broadcasting Corp., see listing..

## FORT MYERS BROADCASTING CO.

2824 Palm Beach Blvd  
Fort Myers, FL 33916  
Phone: 941-334-1111  
Fax: 941-334-0744

E-mail: manager@winktv.com

### Officers:

Brian A. McBride, President & Treasurer  
Wayne D. Simons, Vice President & General Manager

Gerald McBride, Vice President & Secretary  
Ownership: Brian A. McBride, 29.77%; Maureen McBride, 24.44%; Kathleen McBride Plum, 24.44%; Gerald McBride, 6.67%; Thomas McBride, 6.67%; Edward McBride, 6.67%; Rita McBride, 1.33%.

Represented (legal): Leibowitz & Associates PA.

### TV Stations:

Florida: WINK-TV Fort Myers.

### Radio Stations:

Florida: WINK-AM-FM Fort Myers, WPTK (AM) Pine Island Center, WTLQ-FM Punta Rassa

## FORUM COMMUNICATIONS CO.

PO Box 2020  
 Fargo, ND 58103  
Phone: 701-235-7311

E-mail: kbmykmyc@btinet.net

### Officers:

William C. Marcil, President & Chief Executive Officer  
Lloyd Case, Vice President & Chief Operating Officer

Charles Bohnet, Vice President

Jane B. Marcil, Secretary-Treasurer

Ownership: Jane B Marcil; William C Marcil.

Represented (legal): Wiley Rein LLP.

### TV Stations:

North Dakota: KBMY Bismarck; WDAZ-TV Devils Lake; WDAY-TV Fargo; KMCY Minot.

### LPTV Stations:

Minnesota: K02MM Fergus Falls.

North Dakota: K02DD Jamestown.

### Newspapers:

Minnesota: Alexandria Echo Press; The Pioneer (Bemidji); The Pine Journal (Cloquet); Duluth News Tribune; Duluth Budgeteer News; Detroit Lakes Tribune, Becker County Record, Lake Area Press (Detroit Lakes); The Farmington North Dakota; The Dickinson Press, The Forum (Fargo), Grand Forks Herald, The Jamestown Sun, The West Fargo Pioneer South Dakota: The Daily Republic (Mitchell)

Wisconsin: Hudson Star-Observer, New Richmond News, Pierce County Herald, River Falls Journal, The Daily Telegram (Superior)

**Radio Stations:**

North Dakota: WDAY (AM) Fargo

**FOUR POINTS MEDIA GROUP HOLDING LLC**

299 Park Ave  
c/o Cerberus Capital Management LP  
New York, NY 10171  
Phone: 212-891-2100

E-mail: media@cerberuscapital.com

**Officers:**

Christopher A Holt, Vice President

Mark Ploof, Vice President

Richard Reingold, Vice President

**Ownership:** Four Points Media Group LLC; FPMGLLC ownership; TV Stations Investors LLC, managing member. 100% votes, not less than 90% assets; TVSILLC ownership; TV Manager LLC. 100% votes; TVMLLC ownership; Insulated Members. 100% assets; Stephen Feinberg; IM ownership; Affiliates of Cerberus Capital Management LP; AOCCMLP ownership; Stephen Feinberg, managing member.

Represented (legal): Wiley Rein LLP.

**TV Stations:**

Florida: WTVX Fort Pierce.

Massachusetts: WLWC New Bedford.

Texas: KEYE-TV Austin.

Utah: KUTV Salt Lake City; KUSG St. George.

**LPTV Stations:**

Florida: WTCN-CA Palm Beach; WWHB-CA Stuart.

Utah: K53CF Aurora; K50KG-D Aurora, etc.; K22FS-D Beaver, etc.; K31FG Delta, etc.; K03BF Enterprise; K07SC Hiidale, UT & Cane Beds, AZ; K43AE Myton, etc.; K09CD Rockville; K49AS-D Santa Clara; K41FX Spring Glen; K03AL Toquerville; K02AW Virgin.

**FOX TELEVISION HOLDINGS INC.**

444 N Capitol St NW, Ste 740  
c/o Dianne Smith (News Corp.)  
Washington, DC 20001

Phone: 202-715-2350

E-mail: moltyp@foxtv.com

**Officers:**

K. Rupert Murdoch, Chairman & Chief Operating Officer

Lawrence A. Jacobs, Executive Vice President & Secretary

Joseph DiSciopio, Vice President, Legal & FCC Compliance

Raymond L. Parrish, Vice President & Assistant Treasurer

Paula M. Wardynski, Vice President

David E. Miller, Treasurer

**Branch Offices:**

5151 Wisconsin Ave NW  
Washington, DC 20016  
Phone: 202-244-5151

1211 Avenue of the Americas  
21st Fl

New York, NY 10036

Phone: 212-301-3545

**Ownership:** Fox Entertainment Group Inc., 85.2% votes, 99.9% equity; K. Rupert Murdoch, 14.8% votes, 0.1% equity; FEGI ownership; News Corp.; NC ownership; K. Rupert Murdoch, Chmn. & Chief Exec. Officer, 5.7% assets, 38.6% votes; Murdoch Family Trust, Cruden Financial Services LLC, Trustee, 5.4% assets, 37.2% votes; HRH Prince Alwaleed Bin Talal Bin Abdulaziz Al Saud, 1% assets, 7% votes.

Represented (legal): Skadden, Arps, Slate, Meagher & Flom LLP.

**TV Stations:**

Arizona: KSAZ-TV Phoenix; KUTP Phoenix.

California: KCOP-TV Los Angeles; KTTV Los Angeles.

District of Columbia: WDCA Washington; WTTG Washington.

Florida: WOGX Ocala; WOFL Orlando; WRWB Orlando; WTVT Tampa.

Georgia: WAGA-TV Atlanta.

Illinois: WFLD Chicago.

Indiana: WPWR-TV Gary.

Maryland: WUTB Baltimore.

Massachusetts: WFXT Boston.

Michigan: WJBK Detroit.

Minnesota: KFTC Bemidji; KMSP-TV Minneapolis; WFTC Minneapolis.

New Jersey: WWOR-TV Secaucus.

New York: WNYW New York.

Pennsylvania: WTXF-TV Philadelphia.

Tennessee: WHBQ-TV Memphis.

Texas: KTBC Austin; KDFI Dallas; KDFW-DT Dallas; KRIV Houston; KTXH Houston.

**LPTV Stations:**

Arizona: K16BP Cottonwood; K39FC East Flagstaff, etc.; K28CW Flagstaff; K48GI Flagstaff; K14HG Kingman; K15CR Lake Havasu City; K55BW Madera Peak; K36AE Phoenix; K04AI Prescott; K14HC Prescott; K39IT-D Prescott; K07OJ Snowflake, etc.; K43IE Williams; K09JZ Winslow.

Minnesota: K30DK Bemidji; K48IF Brainerd; K49KQ Little Falls; K33KC Wadena; K49CU Walker.

**Radio Stations:**

Illinois: WSBC (AM) Chicago, WCFJ (AM) Chicago Heights

**Other Holdings:**

Television holdings: Equity interest in Davis Television Inc., see listing.

**FREEDOM COMMUNICATIONS BROADCAST TRUST**

150 Cattle Landing  
c/o Gary R Chapman, Trustee  
Meredith, NH 3253  
Phone: 603-279-5580

E-mail: garyrchapman@cox.net

**Officers:**

Mitchell Stern, President & Chief Executive Officer

Douglas S Bennett, Senior Vice President, Technology & Administration

Mark A McEachen, Senior Vice President & Chief Financial Officer

Jonathan Segal, Senior Vice President & President, Newspapers Division

Doreen D. Wade, Senior Vice President & President, Broadcast Division

Marcy E. Bruskin, Vice President, Human Resources & Organizational Development

Rachel L. Sagan, Vice President, General Counsel & Secretary

Nancy S. Trillo, Vice President, Enterprise Finance & Controller

Katherine Bartzoff, Assistant Secretary

**Ownership:** Gary R Chapman, Trustee.

**TV Stations:**

Florida: WPEC West Palm Beach.

Michigan: WWMT Kalamazoo; WLAJ Lansing.

New York: WCWN Schenectady; WRGB Schenectady.

Oregon: KTVL Medford.

Tennessee: WTVC Chattanooga.

Texas: KFDM Beaumont.

**LPTV Stations:**

California: K60AR Alturas; K02CN Dunsuir, etc.; K06KA Fort Jones, etc.; K06GP Yreka; K53DY Yreka.

Oregon: K02EK Applegate Valley; K04EO Ashland, etc.; K10LR Brookings; K04JQ Butte Falls; K60BJ Carpentryville; K24BV Cave Junction; K02DV Cave Junction, etc.; K48BS Glendale, etc.; K04JZ Gold Hill; K54DM Grants Pass; K40BL Hugo, etc.; K07PU Klamath Falls, etc.; K12IH Lakeview; K15HU-D Lakeview; K19HH-D Midland, etc.;

K60BH Midland, etc.; K16CU Phoenix & Talent; K47LD-D Phoenix & Talent; K03BZ Rogue River; K04JP Williams.

**Newspapers:**

Arizona: East Valley Tribune (Mesa); Daily News-Sun (Sun City); The Sun, Bajo El Sol (Yuma)

California: Desert Dispatch (Barstow); Colusa Sun Herald; Corning Observer; Hesperia Star; Appeal-Democrat (Marysville); The Orange County Register; Orland Press Register; The Porterville Recorder, Noticieras Semanal (Port)

Colorado: The Gazette (Colorado Springs)

Florida: Holmes County Times-Advertiser (Bonifay); The Crestview News Bulletin, The Destin Log, Northwest Florida Daily News (Fort Walton Beach); Santa Rosa Press Gazette/Santa Rosa Free Press (Milton), The News Herald

Illinois: The Telegraph (Alton), Journal-Courier (Jacksonville)

Indiana: The Tribune (Seymour)

Missouri: The Sedalia Democrat

New Mexico: Clovis News Journal, Portales News-Tribune, Quay County Sun

North Carolina: Times-News (Burlington), The Gaston Gazette, Havelock News, The Daily News (Jacksonville), Free Press (Kinston), Sun Journal (New Bern), The Shelby Star, The Topsail Advertiser (Surf City), Jones Post (Trenton)

Ohio: The Lima News

Texas: The Brownsville Herald, El Nuevo Herald (Brownsville); Valley Morning Star, La Estrella (Harlingen); The Monitor, La Frontera (McAllen); Odessa American, El Semanario (Odessa); Mid Valley Town Crier (Weslaco)

**Other Holdings:**

Magazine: Clinical Geriatrics; CRM Magazine; Field Force Automation; Home HealthCare Consultant; The Journal of Gender Specific Medicine; Latin Trade; MODE Magazine; Revista Latin Trade; Small Business Computing; The Annals of Long-Term Care.

Magazine: Clinical Geriatrics; CRM Magazine; Field Force Automation; Home HealthCare Consultant; The Journal of Gender Specific Medicine; Latin Trade; MODE Magazine; Revista Latin Trade; Small Business Computing; The Annals of Long-Term Care.

Magazine: Clinical Geriatrics; CRM Magazine; Field Force Automation; Home HealthCare Consultant; The Journal of Gender Specific Medicine; Latin Trade; MODE Magazine; Revista Latin Trade; Small Business Computing; The Annals of Long-Term Care.

Magazine: Clinical Geriatrics; CRM Magazine; Field Force Automation; Home HealthCare Consultant; The Journal of Gender Specific Medicine; Latin Trade; MODE Magazine; Revista Latin Trade; Small Business Computing; The Annals of Long-Term Care.

Magazine: Clinical Geriatrics; CRM Magazine; Field Force Automation; Home HealthCare Consultant; The Journal of Gender Specific Medicine; Latin Trade; MODE Magazine; Revista Latin Trade; Small Business Computing; The Annals of Long-Term Care.

Magazine: Clinical Geriatrics; CRM Magazine; Field Force Automation; Home HealthCare Consultant; The Journal of Gender Specific Medicine; Latin Trade; MODE Magazine; Revista Latin Trade; Small Business Computing; The Annals of Long-Term Care.

Magazine: Clinical Geriatrics; CRM Magazine; Field Force Automation; Home HealthCare Consultant; The Journal of Gender Specific Medicine; Latin Trade; MODE Magazine; Revista Latin Trade; Small Business Computing; The Annals of Long-Term Care.

Magazine: Clinical Geriatrics; CRM Magazine; Field Force Automation; Home HealthCare Consultant; The Journal of Gender Specific Medicine; Latin Trade; MODE Magazine; Revista Latin Trade; Small Business Computing; The Annals of Long-Term Care.

Magazine: Clinical Geriatrics; CRM Magazine; Field Force Automation; Home HealthCare Consultant; The Journal of Gender Specific Medicine; Latin Trade; MODE Magazine; Revista Latin Trade; Small Business Computing; The Annals of Long-Term Care.

Magazine: Clinical Geriatrics; CRM Magazine; Field Force Automation; Home HealthCare Consultant; The Journal of Gender Specific Medicine; Latin Trade; MODE Magazine; Revista Latin Trade; Small Business Computing; The Annals of Long-Term Care.

Magazine: Clinical Geriatrics; CRM Magazine; Field Force Automation; Home HealthCare Consultant; The Journal of Gender Specific Medicine; Latin Trade; MODE Magazine; Revista Latin Trade; Small Business Computing; The Annals of Long-Term Care.

Magazine: Clinical Geriatrics; CRM Magazine; Field Force Automation; Home HealthCare Consultant; The Journal of Gender Specific Medicine; Latin Trade; MODE Magazine; Revista Latin Trade; Small Business Computing; The Annals of Long-Term Care.

Magazine: Clinical Geriatrics; CRM Magazine; Field Force Automation; Home HealthCare Consultant; The Journal of Gender Specific Medicine; Latin Trade; MODE Magazine; Revista Latin Trade; Small Business Computing; The Annals of Long-Term Care.

Magazine: Clinical Geriatrics; CRM Magazine; Field Force Automation; Home HealthCare Consultant; The Journal of Gender Specific Medicine; Latin Trade; MODE Magazine; Revista Latin Trade; Small Business Computing; The Annals of Long-Term Care.

Magazine: Clinical Geriatrics; CRM Magazine; Field Force Automation; Home HealthCare Consultant; The Journal of Gender Specific Medicine; Latin Trade; MODE Magazine; Revista Latin Trade; Small Business Computing; The Annals of Long-Term Care.

Magazine: Clinical Geriatrics; CRM Magazine; Field Force Automation; Home HealthCare Consultant; The Journal of Gender Specific Medicine; Latin Trade; MODE Magazine; Revista Latin Trade; Small Business Computing; The Annals of Long-Term Care.

Magazine: Clinical Geriatrics; CRM Magazine; Field Force Automation; Home HealthCare Consultant; The Journal of Gender Specific Medicine; Latin Trade; MODE Magazine; Revista Latin Trade; Small Business Computing; The Annals of Long-Term Care.

Magazine: Clinical Geriatrics; CRM Magazine; Field Force Automation; Home HealthCare Consultant; The Journal of Gender Specific Medicine; Latin Trade; MODE Magazine; Revista Latin Trade; Small Business Computing; The Annals of Long-Term Care.

Magazine: Clinical Geriatrics; CRM Magazine; Field Force Automation; Home HealthCare Consultant; The Journal of Gender Specific Medicine; Latin Trade; MODE Magazine; Revista Latin Trade; Small Business Computing; The Annals of Long-Term Care.

Magazine: Clinical Geriatrics; CRM Magazine; Field Force Automation; Home HealthCare Consultant; The Journal of Gender Specific Medicine; Latin Trade; MODE Magazine; Revista Latin Trade; Small Business Computing; The Annals of Long-Term Care.

Magazine: Clinical Geriatrics; CRM Magazine; Field Force Automation; Home HealthCare Consultant; The Journal of Gender Specific Medicine; Latin Trade; MODE Magazine; Revista Latin Trade; Small Business Computing; The Annals of Long-Term Care.

Magazine: Clinical Geriatrics; CRM Magazine; Field Force Automation; Home HealthCare Consultant; The Journal of Gender Specific Medicine; Latin Trade; MODE Magazine; Revista Latin Trade; Small Business Computing; The Annals of Long-Term Care.

Magazine: Clinical Geriatrics; CRM Magazine; Field Force Automation; Home HealthCare Consultant; The Journal of Gender Specific Medicine; Latin Trade; MODE Magazine; Revista Latin Trade; Small Business Computing; The Annals of Long-Term Care.

Magazine: Clinical Geriatrics; CRM Magazine; Field Force Automation; Home HealthCare Consultant; The Journal of Gender Specific Medicine; Latin Trade; MODE Magazine; Revista Latin Trade; Small Business Computing; The Annals of Long-Term Care.

Magazine: Clinical Geriatrics; CRM Magazine; Field Force Automation; Home HealthCare Consultant; The Journal of Gender Specific Medicine; Latin Trade; MODE Magazine; Revista Latin Trade; Small Business Computing; The Annals of Long-Term Care.

Magazine: Clinical Geriatrics; CRM Magazine; Field Force Automation; Home HealthCare Consultant; The Journal of Gender Specific Medicine; Latin Trade; MODE Magazine; Revista Latin Trade; Small Business Computing; The Annals of Long-Term Care.

Magazine: Clinical Geriatrics; CRM Magazine; Field Force Automation; Home HealthCare Consultant; The Journal of Gender Specific Medicine; Latin Trade; MODE Magazine; Revista Latin Trade; Small Business Computing; The Annals of Long-Term Care.

Magazine: Clinical Geriatrics; CRM Magazine; Field Force Automation; Home HealthCare Consultant; The Journal of Gender Specific Medicine; Latin Trade; MODE Magazine; Revista Latin Trade; Small Business Computing; The Annals of Long-Term Care.

Magazine: Clinical Geriatrics; CRM Magazine; Field Force Automation; Home HealthCare Consultant; The Journal of Gender Specific Medicine; Latin Trade; MODE Magazine; Revista Latin Trade; Small Business Computing; The Annals of Long-Term Care.

Magazine: Clinical Geriatrics; CRM Magazine; Field Force Automation; Home HealthCare Consultant; The Journal of Gender Specific Medicine; Latin Trade; MODE Magazine; Revista Latin Trade; Small Business Computing; The Annals of Long-Term Care.

**TV Stations:**

Georgia: WGXA Macon.

**FUSION COMMUNICATIONS INC.**

5000 Tremont Ave  
Ste 102  
Davenport, IA 52807  
Phones: 563-445-3071; 563-388-0095

Web site: <http://www.fusion-com.tv>

**Ownership:** David McAnally, President, 50%; Jeff Lyle, Secretary, 50%. Fusion Communications Inc. is principal of Louisville TV Group LLC, see listing.

Represented (legal): Rini Coran PC.

**TV Stations:**

Wyoming: KOCK Cheyenne.

**LPTV Stations:**

Colorado: K0DK-CA Aurora.

Wyoming: KDEV-LP Cheyenne.

**GANNETT CO. INC.**

7950 Jones Bridge Dr.  
McLean, VA 22107

Phone: 703-854-6899

E-mail: [gcishare@gannett.com](mailto:gcishare@gannett.com)

Web site: <http://www.gannett.com>

**Officers:**

Craig A. Dubow, Chairman, President & Chief Executive Officer

Garcia C. Martore, President & Chief Operating Officer

Dave Lougee, President, Broadcast Division

Todd A. Mayman, Senior Vice President, Secretary & General Counsel

Christopher W. Baldwin, Vice President, Taxes

Jose A. Berrios, Vice President, Leadership Development & Diversity

Tara J. Connell, Vice President, Corporate Communications

Daniel S. Ehrman Jr., Vice President, Planning & Development

George R. Gavagan, Vice President & Controller

Michael A. Hart, Vice President & Treasurer

Roxanne V. Homing, Vice President, Human Resources

Darryll Green, Vice President, Program Development

Wendell J. Van Lare, Vice President, Senior Labor Counsel

Barbara W. Wall, Vice President, Senior Associate General Counsel

**Ownership:** Publicly held..

Represented (legal): Wiley Rein LLP.

**TV Stations:**

Arizona: KNAZ-TV Flagstaff; KPNX Mesa.

Arkansas: KTHV Little Rock.

California: KXTV Sacramento.

Colorado: KTVB Denver; KUSA Denver.

District of Columbia: WUSA Washington.

Florida: WTLV Jacksonville; WJXX Orange Park; WTSP St. Petersburg.

Georgia: WATL Atlanta; WXIA-TV Atlanta; WMAZ-TV Macon.

Maine: WLBS Bangor; WCHS Portland.

Michigan: WZZM Grand Rapids.

Minnesota: KARE Minneapolis.

Missouri: KSDK St. Louis.

New York: WGRZ Buffalo.

North Carolina: WFMY-TV Greensboro.

Ohio: WKYC Cleveland.

South Carolina: WLTX Columbia.

Tennessee: WBIR-TV Knoxville.

**LPTV Stations:**

Arizona: K61FB Globe & Miami; KPSN-LP Payson; K06AE Prescott.

Maine: WGCI-LP Skowhegan.

**Newspapers:**

Alabama: The Montgomery Advertiser

Arizona: The Arizona Republic (Phoenix), Tucson Citizen

Arkansas: Baxter Bulletin (Mountain Home)

California: The Desert Sun (Palm Springs), The Salinas Californian, Tulare Advance-Register, Visalia Times-Delta

Colorado: Fort Collins Coloradoan

Delaware: The News Journal (Wilmington)

Florida: Florida Today (Brevard County), The News-Press (Fort Myers), Pensacola News Journal, Tallahassee Democrat

Guam: Pacific Daily News (Hagatna)

Hawaii: The Honolulu Advertiser

Indiana: The Indianapolis Star, Journal and Courier (Lafayette), The Star Press (Muncie), Palladium-Item (Richmond)

Iowa: The Des Moines Register, Iowa City Press-Citizen

Kentucky: The Courier-Journal (Louisville)

Louisiana: The Town Talk (Alexandria), The Daily Advertiser (Lafayette), The News-Star (Monroe), Daily World (Opelousas), The Times (Shreveport)

Maryland: The Daily Times (Salisbury)

Michigan: Battle Creek Enquirer, Detroit Free Press, Lansing State Journal, Daily Press & Argus (Livingston County), Observer & Eccentric Newspapers (Livonia), Times Herald (Port Huron)

Minnesota: St. Cloud Times

Mississippi: Hattiesburg American, The Clarion-Ledger (Jackson)

Missouri: Springfield News-Leader

Montana: Great Falls Tribune

Nevada: Reno Gazette-Journal

New Jersey: Asbury Park Press, Courier-News (Bridgewater), Courier-Post (Cherry Hill), Home News Tribune (East Brunswick), Daily Record (Morristown), The Daily Journal (Vineland)

New York: Press and Sun-Bulletin (Binghamton), Star-Gazette (Elmira), The Ithaca Journal, Poughkeepsie Journal, Rochester Democrat and Chronicle, The Journal News (Westchester County)

North Carolina: Asheville Citizen-Times

Ohio: Telegraph-Forum (Bucyrus), Chillicothe Gazette, The Cincinnati Enquirer, Newspaper Network of Central Ohio (Columbus), Coshocton Tribune, The News-Messenger (Fremont), Lancaster Eagle-Gazette, News Journal (Man)

Oregon: Statesman Journal (Salem)

South Carolina: The Greenville News

South Dakota: Argus Leader (Sioux Falls)

Tennessee: The Leaf-Chronicle (Clarksville), The Jackson Sun, The Daily News Journal (Murfreesboro), The Tennessean (Nashville)

Utah: The Spectrum (St. George)

Vermont: The Burlington Free Press

Virginia: Staunton Daily News-Leader

Wisconsin: The Port-Crescent (Appleton); Action Advertising Inc., The Reporter (Fond du Lac); Green Bay Press-Gazette; Herald Times Reporter (Manitowoc); Marshfield News-Herald; Oshkosh Northwestern; The Sheboygan Press;

**Other Holdings:**

Magazine: Armed Forces Journal; Navy Times; Marine Corps Times; Air Force Times; Federal Times; Defense News; Military Times; Army Times

National Newspaper: USA Today Over 300 non-daily publications.

**THE GAZETTE CO.**

PO Box 816

Cedar Rapids, IA 52401

Phone: 319-398-8422

Fax: 319-398-8378

Officers:

Joe Hladky III, President

Ken Slaughter, Chief Financial Officer

Ownership: Joseph F Hladky III, Trustee of Employee Stock Ownership Trust; John L. Donnelly; Kenneth J Slaughter, 38.5%; John M Hladky, 6.55%; Elizabeth T Barry, 6.1%; Alice T Smith, 6.08%; Anne M. Cole Family Trust, 5.59%; Elsie H. Miller Trust, 5.19%; Joseph F Hladky III, 4.06%; Martin L. Cole InterVivos Trust, 3.93%; Cynthia A Thompson, 3.67%; Nancy L Thompson, 3.67%; Joseph F. Hladkey Jr. Estate, 3.28%; Melissa J Sheppard, 3.02%; Kathleen M Spillman, 3.02%; Jane M Hladkey, 2.56%; Robert C Davis Jr., 1.69%.

Represented (legal): Wiley Rein LLP.

**TV Stations:**

Iowa: KCRG-TV Cedar Rapids.

**Newspapers:**

Iowa: Cedar Rapids Gazette

**U OF GEORGIA RESEARCH FOUNDATION INC.**

634 Boyd Graduate Studies Research Center Athens, GA 30602-7411

Phone: 706-542-5926

Officers:

Michael F Adams, Chairman & President

Amett C Mace Jr., Vice Chairman

David C Lee, Executive Vice President

Timothy P Burgess, Financial Vice President & Treasurer

Jessica K Orbeck, Interim Secretary

Ownership: Nonprofit organization governed by 16 member Board of Directors..

Represented (legal): Fletcher, Heald & Hildreth PLC.

**TV Stations:**

Georgia: WNEG-TV Toccoa.

**GILMORE BROADCASTING CORP.**

PO Box 25

Evansville, IN 47701

Phone: 800-879-6523

Officers:

Douglas A. Padgett, President & Chief Operating Officer

Mariette A Lemieux, Chief Executive Officer & Treasurer

Fred F. Fielding, Executive Vice President & General Counsel

Christopher J. Shook, Executive Vice President

George H Lennon III, Secretary

Ownership: National City Bank of Midwest, Personal Representative of the James S Gilmore Jr Estate. James S Gilmore Jr died December 2000.; Mariette A Lemieux, Investment Director; George H Lennon III, Investment Director.

Represented (legal): Wiley Rein LLP.

**TV Stations:**

Indiana: WEHT Evansville.

**Other Holdings:**

Program source: Jim Gilmore Productions, Evansville, IN.

**GLOBAL BROADCASTING LLC**

1020 Francisco St

San Francisco, CA 94109

Phone: 202-730-1310

E-mail: sdoerr@abc6.com

Web site: http://www.abc6.com

Ownership: Kevin P. O'Brien, President & Chief Executive Officer.

Represented (legal): Harris, Wiltshire & Grannis LLP.

**TV Stations:**

Massachusetts: WLNE-TV New Bedford.

**GLOBAL INFORMATION TECHNOLOGIES INC.**

111 Congress Ave.

Suite 2530, One Congress Plaza

Austin, TX 78701

Phone: 512-482-8111

Represented (legal): Cole, Raywid & Braverman LLP.

**TV Stations:**

Texas: KCWX Fredericksburg.

**GOCOM MEDIA OF ILLINOIS LLC**

200 Main St

Ste 201B

Hilton Head Island, SC 29926

Phone: 843-342-4405

Officer:

Richard L. Gorman, President & Chief Executive Officer

Ownership: Robinson O. Everett Estate, 58.03%; J. McGregor Everett, 20.57%; GOCOM Broadcasting Corp., 15.64%; James H. Doyle, 2.49%; Peter O'Brien, 1.09%; Daniel J. Duman, 1.08%; C. Randall Stone, 0.54%; GBC ownership.; Richard L. Gorman, Pres. & Treas., 51%; Katherine R. Gorman, Secy., 49%.

Represented (legal): Fletcher, Heald & Hildreth PLC.

**TV Stations:**

Illinois: WBUI Decatur; WRSP-TV Springfield; WCCU Urbana.

**GORMALLY BROADCASTING LLC**

1441 Main St

Ste 604

Springfield, MA 1103

Phone: 413-781-8600

Ownership: John J. Gormally, Managing Partner.

Represented (legal): Davis Wright Tremaine LLP.

**TV Stations:**

Massachusetts: WGGB-TV Springfield.

**GRANITE BROADCASTING CORP.**

767 3rd Ave

34th Floor

New York, NY 10017-2083

Phone: 212-826-2530

Fax: 212-826-2858

E-mail: p.markham@granitstv.com

Web site: http://www.granitstv.com

Officers:

Peter Markham, Chairman & Chief Executive Officer

Duane Lammers, Chief Operating Officer

Lawrence I. Wills, Senior Vice President & Chief Financial Officer

Andrea Pagliughi, Assistant Secretary

Ownership: SP Granite LLC, at least 63%; SPGLLC ownership.; SP Granite Investments LLC, sole mgr.. votes, less than 1% assets; SP Granite Holdco 1, 2, 3 LLC, members, over 99% assets; SPGLLC ownership.; Edward Mule; Robert O'Shea, 50% each; SPGH 1-3 LLC ownership.; Edward Mule, 40% votes; Robert O'Shea, 40% votes; Michael Gatto, 20% votes.

Represented (legal): Akin, Gump, Strauss, Hauer & Feld LLP.

**TV Stations:**

California: KSEE Fresno; KOFY-TV San Francisco.

Illinois: WEEK-TV Peoria.

Indiana: WISE-TV Fort Wayne.

Michigan: WMYD Detroit.

Minnesota: KRII Chisholm.

New York: WBNG-TV Binghamton; WKBW-TV Buffalo; WTVH Syracuse.

Wisconsin: KBJR-TV Superior.

**GRANT CO. INC.**

915 Middle River Dr.

Suite 409

Fort Lauderdale, FL 33304

Phone: 954-568-2000

Fax: 954-568-2015

Officer:

Benjamin L. Klein, Chief Financial Officer

Ownership: The Milton Grant Living Trust, Jack L. Lewis, Business Trustee. Milton Grant died April 28, 2007.

Represented (legal): Wilkinson Barker Knauer LLP.

**TV Stations:**

Alabama: WZDX Huntsville.

Iowa: KGCW Burlington; KLJB Davenport.

Virginia: WWCW Lynchburg; WFXR Roanoke.

Wisconsin: WEUX Chippewa Falls; WLAX La Crosse.

**GRAY TELEVISION INC.**

126 N Washington St

Albany, GA 31702-0048

Phones: 229-888-9390; 404-504-9828

Fax: 229-888-9374

Web site: http://

www.graycommunications.com

Officers:

Hilton Howell, Chief Executive Officer

Robert S. Prather Jr., President & Chief Operating Officer

James C. Ryan, Senior Vice President & Chief Financial Officer

Robert A. Beizer, Vice President, Law & Development

Jackson S. Cowart IV, Chief Accounting Officer & Assistant Secretary

Martha E. Gilbert, Assistant Vice President, Benefis

Vance F. Luke, Controller & Assistant Secretary

Ownership: Datasouth Computer Corp., 15.25%; Bull Run Corp., 10.86%; Robert S. Prather Jr., 2.86%; DCC ownership.; Bull Run Corp.; BRC ownership.; J. Mack Robinson, 16.67%; Samuel R. Shapiro, 10.9%; Robinson-Prather Partnership, 7.16%; James W. Busby, 5.72%; W. James Host, 3.16%.

Represented (legal): Venable LLP.

**TV Stations:**

Alabama: WTVY Dothan.

Colorado: KKTU Colorado Springs; KKCO Grand Junction.

Florida: WJHG-TV Panama City.

Georgia: WRDW-TV Augusta; WCTV Thomasville; WSWG Valdosta.

Illinois: WIFR Freeport.

Indiana: WNDU-TV South Bend.

Kansas: KLBV Colby; KJPK-TV Garden City; WIBW-TV Topeka; KAKE-TV Wichita.

Kentucky: WBKO Bowling Green; WYMT-TV Hazard; WKYT-TV Lexington.

Michigan: WILX-TV Onondaga.

Mississippi: WTOK-TV Meridian.

Nebraska: KGIN Grand Island; KOLN Lincoln; WQWT-TV Omaha.

Nevada: KOLQ-TV Reno.

North Carolina: WITN-TV Washington.

Tennessee: WVLT-TV Knoxville.

Texas: KBTX-TV Bryan; KXII Sherman; KWTX-TV Waco.

Virginia: WCAV Charlottesville; WHSV-TV Harrisonburg.

West Virginia: WSAZ-TV Huntington; WTAP-TV Parkersburg.

Wisconsin: WEAU-TV Eau Claire; WMTV-TV Madison; WSAW-TV Wausau.

**LPTV Stations:**

Colorado: K10LI Canon City; K49JX-D Montrose; K50EZ Montrose; K57CB Romeo, etc..



Kansas: K30GD Great Bend; K25CV Hays; K38GH Russell; K51GC Salina.  
Nebraska: K30FV-D Cambridge; K24HG-D Cozad; K28GC-D Gothenburg; K32HI-D Neligh; K25GM-D Newport; K25KA-D North Platte; K43FX-D O'Neill.  
Nevada: K12X Austin; K49CK-D Stead & Lawton.

New Hampshire: K33FF-D Wallace.

Texas: K02EQ Paris.

Virginia: WAHU-CA Charlottesville; WAHU-LD Charlottesville; WVAW-LD Charlottesville.

West Virginia: W16CE Charleston.

Wisconsin: W57AR Sawyer & Vilas County; W42DH-D Sawyer/Vilas County.

#### Radio Stations:

Colorado: KRYD-FM

### GRIFFIN COMMUNICATIONS LLC

7401 N Kelley Ave

Oklahoma City, OK 73111-8420

Phone: 405-841-9155

Web site: <http://www.griffincommunications.net>

Officers:

David F. Griffin, President & Manager

Steve P. Foerster, Vice President

Joyce Reed, Vice President

Ted W. Strickland, Vice President & Chief Financial Officer

Terry Alexander, Secretary

Ownership: Griffin Capital Corp., 65.2%; Griffin Holdings Inc., 34.8%; GCC ownership:

David F. Griffin Revocable Trust, 69.39%; Grace Holly Griffin GST Exempt 2004 Family Trust, 15.22%; John Wilkinson Griffin GST Exempt 2004 Family Trust, 15.22%; GHI ownership:

John Watson Griffin Trust 1, 86.5%; John W. Griffin Irrevocable Children's Trust, 13.5%.

Represented (legal): Holland & Knight LLP.

#### TV Stations:

Oklahoma: KOCW-DT Muskogee; KQWV-DT Oklahoma City; KOTV-DT Tulsa.

#### Other Holdings:

LPTV Stations: Oklahoma Community Television LLC, see listing, 99.49% interest.

### CHARLES M. HARKER

1150 Foothill Blvd

Ste D

La Canada, CA 91011

Phone: 818-790-9283

Represented (legal): David Tillotson.

#### TV Stations:

Mississippi: WABG-TV Greenwood.

#### Radio Stations:

Mississippi: WABG (AM)

### HEARST-ARGYLE TELEVISION INC.

300 W 57th St

39th Fl

New York, NY 10019

Phone: 212-887-6800

Fax: 212-887-6875

Web site: <http://www.hearsttelevision.com>

Officers:

Frank A. Bennack Jr., Vice Chairman, Hearst Corporation

David J. Barrett, President & Chief Executive Officer

Roger Keating, Senior Vice President, Digital Media

Philip M. Stolz, Senior Vice President

Brian Bracco, Vice President, News

Jonathan C. Mintzer, Vice President, General Counsel & Corporate Secretary

Ownership: Hearst Broadcasting Inc.; HBI ownership; Hearst Holdings Inc.; HHI ownership; The Hearst Corp.; THC ownership; Stock is vested in trust with 13 trustees.

Represented (legal): Clifford Chance; Brooks, Pierce, McLendon, Humphrey & Leonard LLP.

#### TV Stations:

Arkansas: KHOG-TV Fayetteville; KHBS Fort Smith.

California: KCRA-TV Sacramento; KSBW Salinas; KQCA Stockton.

Florida: WKCF Clermont; WESH Daytona Beach.

Hawaii: KHVO Hilo; KITV Honolulu; KMAU Walluku.

Iowa: KCCI Des Moines.

Kentucky: WLKY-TV Louisville.

Louisiana: WDSU New Orleans.

Maine: WMTW Poland Spring.

Maryland: WBAL-TV Baltimore.

Massachusetts: WCVB-TV Boston.

Mississippi: WAPT Jackson.

Missouri: KMBC-TV Kansas City.

Nebraska: KETV Omaha.

New Hampshire: WMUR-TV Manchester.

New Mexico: KOAT-TV Albuquerque; KOCT Carlsbad; KOVT Silver City.

New York: WPTZ North Pole.

North Carolina: WXII-TV Winston-Salem.

Ohio: WLWT Cincinnati.

Oklahoma: KOCO-TV Oklahoma City.

Pennsylvania: WGAL Lancaster; WTAE-TV Pittsburgh.

South Carolina: WYFF Greenville.

Vermont: WNNE Hartford.

Wisconsin: WISN-TV Milwaukee.

#### LPTV Stations:

Arizona: K10IN Chinle; K63AE Many Farms, etc..

Colorado: K45DH Durango.

Georgia: W06AE Clayton, etc..

Hawaii: K51BB Lihue.

New Hampshire: W27BL Berlin; W26CQ Colebrook; W38CB Littleton; WMUR-LP Littleton.

New Mexico: K34CR Alamogordo, etc.; K10CG-D Aztec & Cedar Hill; K09JJ Bloomfield, etc.; K49CZ Caballo; K66AE Colfax; K65FJ Crownpoint; K51DS-D Deming; K28ER Dulce & Lumberton; K19CM Farmington; K62CR Farmington; K08J Gallup; K67BP Gallup; K11EV Grants, etc.; K12NH Hobbs; K66EE Horse Springs; K09AI Las Vegas; K61CN Lordsburg; K57BR Montoya & Newkirk; K16CH Raton, etc.; K120C Red River; K13RK-D Roswell; K62AL Roswell; K20GU Ruidoso, etc.; K08KX Taos; K60DD Tierra Amarilla.

North Carolina: W08BH Andrews, etc.; W11AX Bat Cave, etc.; W05AR Bryson City, etc.; W09AS Burnsville; W11AU Canton, etc.; W10AL Cherokee, etc.; W03AK Ela, etc.; W06AJ Franklin; W42DR-D Marion; W10AK Spruce Pine; W02AF Sylva, etc.; W11AH Tryon & Columbus.

Vermont: W65AM White River Junction.

#### Radio Stations:

Maryland: WBAL (AM), WIYY (FM) Baltimore

### HEARST BROADCASTING INC.

PO Box 1800

c/o Brooks, Pierce, et al.

Raleigh, NC 27602

Phone: 919-839-0300

Officers:

George R. Hearst Jr., Chairman

Frank A. Bennack Jr., Vice Chairman & Chief Executive Officer

Ronald J. Doerfler, Senior Vice President, Finance & Administration

John G. Conomikes, Vice President & General Manager, Broadcasting

David Barrett, Vice President & Deputy General Manager, Broadcasting

Martin Faubell, Vice President Engineering

Mitch Scherzer, Vice President & Chief Financial Officer

Jack A. W. Shenkan, Director, Sales & Marketing

Fred Young, Director, Broadcast Operations

James A. Snyder, Business Manager, Broadcasting

Ownership: Hearst Holdings Inc.; HHI ownership; The Hearst Corp.; THC ownership; William Randolph Hearst Trust.

Represented (legal): Clifford Chance; Brooks, Pierce, McLendon, Humphrey & Leonard LLP.

#### TV Stations:

Florida: WMOR-TV Lakeland; WPBF Tequesta.

Missouri: KCWE Kansas City.

#### Other Holdings:

Program source: 20% of ESPN; 42.5% of A&E, the History Channel and Lifetime Radio.

### HERITAGE BROADCASTING GROUP

PO Box 627

Cadillac, MI 49601-0627

Phone: 616-775-3478

Fax: 616-775-3671

E-mail: [news@9and10news.com](mailto:news@9and10news.com)

Web site: <http://www.9and10news.com>

Officers:

Mario F. Iacobelli, Chairman, President & Chief Operating Officer

William E. Kring, Vice President, Secretary-Treasurer & Chief Financial Officer

Ownership: Mario F. Iacobelli.

Represented (legal): Hogan Lovells.

#### TV Stations:

Michigan: WWTV Cadillac; WWUP-TV Sault Ste. Marie.

### HERO BROADCASTING LLC

14450 Commerce Way

Miami Lakes, FL 33016

Phone: 305-863-5700

Officers:

Robert Behar, President & Chief Executive Officer

Marisol Messir, Chief Financial Officer

Ownership: Robert Behar, votes, 70.6% assets.

Represented (legal): Dow Lohnes PLLC.

#### TV Stations:

Arizona: KMOH-TV Kingman.

California: KBEH Oxnard.

#### LPTV Stations:

Arizona: KEJR-LD Phoenix; KEJR-LP Phoenix.

### HIC BROADCAST INC.

606 Young St

Dallas, TX 75202

Phone: 214-977-6780

E-mail: [dozmy@wfaa.com](mailto:dozmy@wfaa.com)

Web site: <http://www.kfwd.tv>

Officers:

Roland A. Hernandez, President

Enrique Hernandez Jr., Secretary

Ownership: The Hernandez Family Trust, Dated as of 12/12/1988, 50%; Enrique Hernandez Jr., 25%; Roland A. Hernandez, 25%.

Represented (legal): Dow Lohnes PLLC.

#### TV Stations:

Texas: KFWD Fort Worth.

### HIGH MAINTENANCE BROADCASTING LLC

600 Leopard St

Ste 1924

Corpus Christi, TX 78473

Phone: 361-882-1414

Fax: 361-882-1973

Ownership: Lauryn Hoffmann, Managing Member, 47%; Deidre Gillis, 47%; Vanisha Mallory, 6%.

#### TV Stations:

Texas: KUQI-DT Corpus Christi.

### HIGH PLAINS BROADCASTING LLC

19031 Rd P

Kismet, KS 67859

Phone: 620-510-1151

E-mail:

[feedback@highplainsbroadcasting.com](mailto:feedback@highplainsbroadcasting.com)

Web site: <http://www.highplainsbroadcasting.com>

Ownership: James H. Martin, Pres..

Represented (legal): Pillsbury Winthrop Shaw Pittman LLP.

#### TV Stations:

California: KGET-TV Bakersfield; KGPE Fresno; KFTY Santa Rosa.

Florida: WTEV-TV Jacksonville.

Texas: WOAI-TV San Antonio.

Utah: KUCW Ogden.

#### LPTV Stations:

Utah: KUWB-LP Bloomington; K40HS-D Duchesne; K43JF-D Manti/Ephraim; K14LW Myton; K17GT-D Price; K24GK Salina; K48JL Santa Clara & Washington; K511C-D Spring Glen.

Wyoming: K28DV Evanston; K31FW Mountain View; K45IA Rock Springs.

### HOAK MEDIA LLC

500 Crescent Ct

Ste 220

Dallas, TX 75201

Phone: 972-960-4896

E-mail: [edv@hoak.net](mailto:edv@hoak.net)

Web site: <http://www.hoakmedia.com>

Officers:

James M. Hoak, Chairman

Eric Van den Branden, President & Manager

Kelly Slayton, Secretary

Ownership: James M. Hoak, 30.3% votes; 9.3% assets; Centennial Hoak Media Inc., 36.4% votes, 11.4% assets; Columbia Hoak Partners III Inc., 26.2% votes, 8.2% assets; Columbia Hoak Partners III LLC, 5.1% votes, 1.6% assets; Lanny Martin, 1.3% votes, 0.4% assets; Charles A. Anderson, 0.3% votes, 0.1% assets; Richard A. Anderson, 0.3% votes, 0.1% assets; Hoak & Co., 0.1% votes; CHMI ownership;

Duncan T. Butler Jr., 25% votes, 15% assets; Steven C. Halsted, 25% votes, 17% assets; David C. Hull Jr., 25% votes, 15% assets; Jeffrey H. Schutz, 25% votes, 15.25% assets; CHP III & CHP III ownership; James B. Fleming Jr., 33.3% votes, 11.21% assets; R. Philip Herget III, 33.3% votes, 15.7% assets; Harry F. Hopper III, 33.3% votes, 27.67% assets; HAC ownership; James M. Hoak, Chmn., 10%; Nancy J. Hoak, 90%.

Represented (legal): Akin, Gump, Strauss, Hauer & Feld LLP.

#### TV Stations:

Colorado: KREG-TV Glenwood Springs; KREX-TV Grand Junction; KREY-TV Montrose.

Florida: WMBB Panama City.

Louisiana: KALB-TV Alexandria; KNOE-TV Monroe.

Nebraska: KHAS-TV Hastings; KNOP-TV North Platte.

North Dakota: KFVR-TV Bismarck; KQCD-TV Dickinson; KVLV-TV Fargo; KMOT Minot; KUMV-TV Williston.

South Dakota: KABY-TV Aberdeen; KPRY-TV Pierre; KSFY-TV Sioux Falls.

Texas: KAUZ-TV Wichita Falls.

#### LPTV Stations:

Arkansas: K18AB El Dorado.

Colorado: K44CA Cimarron Creek; K02GJ Delta, etc.; K09MR Gateway; K07GD-D Glenwood Springs; KGJT-LP Grand Junction; K02HW Grand Valley; K13ML Hotchkiss, etc.; K06GQ Norwood; K02GC Nucla, etc.; K06HZ Paonia;

## TV Station Owners

K09QA Paonia, etc.; K03FX Placerville; K03AY Ridgway; K40CS Rulison.  
Montana: K13PL Glendive.  
Nebraska: K20DK Beaver Lake area; K18DH Broken Bow; K35AL Lexington; K11TW North Platte; K21CY Ogallala.  
South Dakota: K07QL Mitchell.  
**Radio Stations:**  
Louisiana: KNOE-AM-FM Monroe

### HOOR OF HARVEST INC.

PO Box Y  
Beattyville, KY 41311  
Phone: 606-464-3600  
Fax: 606-464-5021  
E-mail: wjlc@wjlc.com  
Web site: <http://www.wjlc.com>

**Officers:**  
Margaret Drake, President  
Jonathan Drake, Vice President  
Rachel Drake, Secretary-Treasurer  
Ownership: Non-stock corp..

**TV Stations:**  
Kentucky: WLJC-TV Beattyville.  
**Radio Stations:**  
Kentucky: WLJC (FM) Beattyville

### HUBBARD BROADCASTING INC.

3415 University Ave.  
St. Paul, MN 55114  
Phone: 651-642-4212  
Fax: 651-642-4103  
E-mail: [promotion@kstp.com](mailto:promotion@kstp.com)  
**Officers:**  
Stanley S. Hubbard, Chairman, President & Chief Executive Officer  
Virginia Hubbard Morris, President, Radio Group  
Gerald D. Deeney, Vice President  
Robert W. Hubbard, Vice President & President, Television Group  
Stanley E. Hubbard II, Vice President & President, Hubbard Media Group  
John Soucheray, Vice President & General Manager, Hubbard Radio Network  
Ronald L. Lindwall, Vice President & Chief Financial Officer  
John Mayasich, Vice President, Public Affairs  
Harold Crump, Vice President, Corporate Affairs

Kathryn Hubbard Rominski, Secretary  
James A. Barnum, Deputy General Counsel  
Ownership: Stanley E. Hubbard Grandchildren's Trust, Stanley S. Hubbard, Trustee, 27.61%; Stanley S. Hubbard Trust, Stanley S. Hubbard, Trustee, 17.83%; Stanley E. Hubbard Residuary Trust, Stanley S. Hubbard, Trustee, 16.57%; Stanley S. Hubbard, 15.25%; Stanley E. Hubbard, 6.2%; Kathryn H. Rominski, 6.2%; Julia D. Coyte, 3.44%; Robert W. Hubbard, 3.44%; Virginia H. Morris, 3.44%.

Represented (legal): Holland & Knight LLP.

**TV Stations:**  
Minnesota: KSAX Alexandria; KAAL Austin; WDIO-DT Duluth; WIRT-DT Hibbing; KSTC-TV Minneapolis; KRWF Redwood Falls; KSTP-TV St. Paul.

New Mexico: KOB Albuquerque; KOB Farmington; KOB Roswell; KOBG-TV Silver City.

New York: WNYT Albany; WHEC-TV Rochester.

**LPTV Stations:**  
Arizona: K08HQ Chinle; K09XH Ganado; K43GQ Klagetoh; K49ET Many Farms.  
Colorado: K46FM Bayfield; K50IV Cortez; K25GE Durango; K40GE Pagosa Springs; K63AN Romeo; K49JW-D Romeo, etc..  
Massachusetts: W38DL-D Adams; W28DA-D Pittsfield.  
Minnesota: K28DD Bemidji; K16BQ Brainerd; K32FY Park Rapids; K17FE Wadena; K30FZ Willmar.

New Mexico: K31GJ Alamogordo; K20HA Caballo; K30GM Capitan & Ruidoso; K45GJ Carlsbad; K51CN Carrizozo; K56EH Cebolla; K16EX Clovis; K30GJ Coffax; K28GT Crownpoint; K35GY Cuba; K48HL-D Datil/Horse Springs; K41FM Deming; K30EK Dulce & Lumberton; K31GC Forrest, etc.; K48GD Gallina; K39EW Gallup; K06CU Grants, etc.; K09LQ Guadalupita; K20GT Indian Village; KAEP-LP Las Cruces; K47GV Las Vegas; K27FN Lordsburg; K36GA Lordsburg; K17FK Montoya & Newkirk; K25FI Mora; K06FT Penasco; K09JK Quemado; K26DX Raton; K46GL Red River; K06EM Roy; K36DI Santa Rosa; K09KC Santa Rosa Heights; K10MG Socorro; K06LE Taos; K09KJ Tierra Amarilla, etc.; K06IS Tohatchi; K51BQ Truth or Consequences; K16DL Zuni Pueblo.

New York: W21CP-D Gloversville.

**Radio Stations:**  
Minnesota: WFMP (FM) Coon Rapids, KSTP-AM-FM St. Paul  
**Other Holdings:**  
Data service (Conus Communications).

### HUMANITY INTERESTED MEDIA LP

11150 Equity Dr  
Houston, TX 77041  
Phone: 713-403-6909  
**Officers:**  
Gregory L. Brown, President & Chief Executive Officer of HIM GP  
Donna White, Secretary of HIM GP

Ownership: HIM GP LLC, Gen. Partner, 0.1%; Channel 55/42 Operating LP, Ltd. Partner, 99.9%; C55/42OLP & HIMGPLLC ownership; US Farm & Ranch Supply Co. Inc. dba USFR Media Group; USFRMG ownership; JJM 1999 Living Trust, 22.96%; LaSalle Cattle Co. Ltd., 20.63%; Stanford Venture Capital Holdings Inc., 10.62%; Media Sports Partnership Ltd., 5.98%; JJM1999LT ownership; Peter S. McMullen; Patrick J. Gilmartin, Trustees; LCLC ownership; LaSalle Management LC, General Partner; SVCHI ownership; Stanford International Band Ltd.; MSPL ownership; Media Sports Inc., Gen. Partner.

Represented (legal): Fletcher, Heald & Hildreth PLC.

**TV Stations:**  
Texas: KTBU Conroe.

### ICA BROADCASTING LLC

700 N Grant St  
Ste 600  
Odessa, TX 79761  
Phone: 432-580-5672  
Web site: <http://www.cbs7.com>

**Officers:**  
John Bushman, Chairman  
Terry A. Lee, President  
Ed Lasater, Executive Vice President  
John C. Nichols, Vice President  
Sherry Wingate, Secretary  
Ownership: John Bushman, 70%; Jeff Bushman, 10%; Brad Bushman, 10%; Jason Bushman, 10%.

**TV Stations:**  
Texas: KOSA-TV Odessa.

**LPTV Stations:**  
Texas: K10HH Big Spring.

### INDEPENDENT COMMUNICATIONS INC.

2817 W 11th St  
Sioux Falls, SD 57104  
Phones: 605-338-0017; 800-568-4340  
Fax: 605-338-7173  
Web site: <http://www.kttw.com>  
**Officers:**  
Charles D. Poppen, President

Richard T. DeVaney, Vice President  
Thomas J. Whalen, Secretary-Treasurer  
Ownership: EJIM Co., 43.4%; RiBob Co., 43.4%; Charles D. Poppen, 8.7%; Richard T. DeVaney, 1.5%; Jerry Noonan, 1%; E. C. Stangland, 1%. Stangland owns KIWA-AM-FM, Sheldon, IA; Thomas J. Whalen, 1%; EC ownership; James W. Elmen; Robert C. Elmen; RC ownership; James W. Elmen; Robert C. Elmen.

**TV Stations:**  
South Dakota: KTTM Huron; KTTW Sioux Falls.

**LPTV Stations:**  
Minnesota: K22HJ Worthington.  
South Dakota: K39CZ Aberdeen; K50DG Brookings; K1410 Pierre; K32DK Watertown; K21EN Yankton.

### INTERMEDIA PARTNERS VII LP

405 Lexington Ave  
48th Floor  
New York, NY 10174  
Phone: 212-503-2855  
Ownership: InterMedia Partners LP, Gen. Partner, votes, 7.8% assets; IMPLP ownership; HK Capital Partners LLC, Gen. Partner, votes, 7.8% assets; HKCPLLC ownership; Leo Hindery Jr., 50% votes, 4.3% assets; Peter Kern, 50% votes, 3.6% assets.

Represented (legal): Wilkie Farr & Gallagher LLP.

**TV Stations:**  
Puerto Rico: WNJX-TV Mayaguez; WTIN-TV Ponce; WAPA-TV San Juan.

### INTERNATIONAL MEDIA GROUP

1990 S. Bundy Dr.  
Suite 850  
Los Angeles, CA 90025  
Phone: 310-478-1818  
Fax: 310-479-8118  
**Officers:**  
Ray Beindorf, Chairman Emeritus  
Jon Yasuda, President & Chief Operating Officer  
Richard Millet, Vice President, Station Manager  
Tony Cortese, Vice President & Chief Financial Officer  
Bill Welty, Vice President, Engineering

Branch Office:

**New York Sales Office**  
1180 Avenue of the Americas  
New York, NY 10036  
Phone: 212-899-5448

Ownership: AMG Intermediate LLC, 69.42%; Ray L. Beindorf, 25.5%; AMGI ownership; Asian Media Investors I LP, 64.28%; Korea Times Los Angeles Inc., 19.99%; AMI ownership; GEI Capital III LLC; KTLAI ownership; Jae Min Chang, Pres., 50%; Jae Ku Change, 50%; GEIC ownership; Leonard Green, 30.7%; Johnathan Sokoloff, 20.8%; John Danhaki, 18.7%; Peter Nolan, 18.7%; Greg Annick, 8.6%; Jonathan Seiffer, 2.5%.

Represented (legal): Skadden, Arps, Slate, Meagher & Flom LLP.

**TV Stations:**  
California: KSCI Long Beach.  
Hawaii: KIKU Honolulu.

**LPTV Stations:**  
California: KUAN-LP Poway, etc..

### ION MEDIA NETWORKS INC.

601 Clearwater Park Rd.  
West Palm Beach, FL 33401-6233  
Phones: 561-659-4122; 561-682-4206  
Fax: 561-659-4754  
E-mail: [pressroom@ionmedia.tv](mailto:pressroom@ionmedia.tv)  
Web site: <http://www.ionmedia.com>

**Officers:**  
R Brandon Burgess, President & Chief Executive Officer  
Lisa Fischer, Senior Vice President, Network Sales  
Emma Cordoba, Vice President  
William L. Watson, Vice President & Assistant Secretary  
Marc Zand, Vice President  
Jeffrey J. Quinn, Treasurer

Branch Office:  
**Sales Offices:**  
1330 Avenue of the Americas  
32nd Floor  
New York, NY 10019  
Phone: 212-603-8451  
Fax: 212-956-0920

Ownership: Media Holdco LP, 71.1% new common stock; MHLPL ownership; BD ION Media GP Holdings LLC, 43.7%; Avenue ION Holdings LP, 40.5%; Trilogy ION LLC, 15.8%; BD ION ownership; Black Diamond Capital Holdings LLC; BDCHLLC ownership; SD Capital Management LLC, Sole Manager; SDCCMLLC ownership; Stephen H. Deckoff, Sole Member & General Manager; Avenue ION ownership; Marc Lasry, Managing Member; Trilogy ION ownership; Trilogy Capital LLC, Managing Member; TLLCC ownership; Jonathan Rosenstein, Managing Member.

Represented (legal): Dow Lohnes PLLC.

**TV Stations:**  
Alabama: WPXH-TV Gadsden.  
Arizona: KPPX-TV Tolleson.  
California: KSPX-TV Sacramento; KPXN-TV San Bernardino; KKPX-TV San Jose.  
Colorado: KPXC-TV Denver.  
Connecticut: WHPX-TV New London.  
Delaware: WPPX-TV Wilmington.  
Florida: WXPX-TV Bradenton; WPXP-TV Lake Worth; WOPX-TV Melbourne; WPXM-TV Miami.  
Georgia: WPXC-TV Brunswick; WPXA-TV Rome.

Hawaii: KPXO-TV Kaneohe.  
Illinois: WCPX-TV Chicago.  
Indiana: WIPX-TV Bloomington.  
Iowa: KPXR-TV Cedar Rapids; KFPX-TV Newton.  
Kentucky: WUPX-TV Morehead.  
Louisiana: WPXL-TV New Orleans.  
Massachusetts: WBPX-TV Boston; WDPX-TV Vineyard Haven.  
Michigan: WPXD-TV Ann Arbor; WZPX-TV Battle Creek.  
Minnesota: KPXM-TV St. Cloud.  
Missouri: KPXE-TV Kansas City.  
New Hampshire: WPXG-TV Concord.  
New York: WYPX-TV Amsterdam; WPXJ-TV Batavia; WPXN-TV New York; WSPX-TV Syracuse.  
North Carolina: WGPX-TV Burlington; WFPX-TV Fayetteville; WEPX-TV Greenville; WPXU-TV Jacksonville; WRPX-TV Rocky Mount.  
Ohio: WVPX-TV Akron.  
Oklahoma: KOPX-TV Oklahoma City; KTPX-TV Okmulgee.

Oregon: KPXG-TV Salem.  
Pennsylvania: WQPX-TV Scranton.  
Rhode Island: WPXQ-TV Block Island.  
Tennessee: WNPX-TV Cookeville; WPXK-TV Jellico; WPPX-TV Memphis.  
Texas: KPXD-TV Arlington; KPXB-TV Conroe; KPXL-TV Uvalde.  
Utah: KUPX-TV Provo.  
Virginia: WPXW-TV Manassas; WPXV-TV Norfolk; WPXR-TV Roanoke.  
Washington: KWXP-TV Bellevue; KGXP-TV Spokane.  
West Virginia: WLXP-TV Charleston; WWPX-TV Martinsburg.  
Wisconsin: WTPX-TV Antigo; WPXE-TV Kenosha.

**LPTV Stations:**  
Colorado: KPXH-LP Fort Collins.  
Florida: WPXB-LD Daytona Beach; WPXJ-LP Jacksonville.

Indiana: WIPX-LP Indianapolis.  
 Massachusetts: W40BO Boston; WMPX-LP  
 Dennis.  
 Michigan: W48AV Detroit.  
 New York: WPUX-LP Amityville.  
 Oregon: KPXG-LD Portland.  
 Tennessee: WNPX-LP Nashville.

**JB BROADCASTING INC.**

PO Box 547  
 Arroyo Grande, CA 93421  
 Phone: 805-896-7335  
 Officer:  
 James L. Primm, President  
 Ownership: James L. Primm, 50%; Charles  
 Meeker, 50%.  
**TV Stations:**  
 Texas: KWWT Odessa.

**DOUGLAS R. JOHNSON**

8440 Westpark Dr  
 Houston, TX 77063  
 Phone: 713-974-5151  
 Fax: 713-975-6397  
 Represented (legal): Smithwick & Belendiuk  
 PC.  
**TV Stations:**  
 Texas: KNWS-TV Katy; KLDT Lake Dallas.

**JOURNAL COMMUNICATIONS INC.**

333 W State St  
 Milwaukee, WI 53203  
 Phone: 414-332-9611  
 Fax: 414-967-5400  
 Web site: <http://www.journalbroadcastgroup.com>  
 Officers:  
 Steven J. Smith, Chairman & Chief Executive  
 Officer  
 Paul M. Bonaiuto, Executive Vice President &  
 Chief Financial Officer  
 Elizabeth F. Brenner, Executive Vice President  
 Mary Hill Leahy, Senior Vice President,  
 General Counsel, Chief Compliance Officer  
 & Secretary  
 Anne M. Bauer, Vice President  
 Carl D. Gardner, Vice President  
 Mark J. Keefe, Vice President  
 Kenneth L. Kozminski, Vice President  
 James P. Prather, Vice President  
 Steven H. Wexler, Vice President  
 Karen O. Trickle, Vice President & Treasurer  
 Ownership: Publicly held..  
 Represented (legal): Leventhal, Senter &  
 Lermer PLLC.

**TV Stations:**

Arizona: KWBA-TV Sierra Vista; KGUN-TV  
 Tucson.  
 California: KMIR-TV Palm Springs.  
 Florida: WFTX-TV Cape Coral.  
 Idaho: KNIN-TV Caldwell; KIVI-TV Nampa.  
 Michigan: WSYM-TV Lansing.  
 Nebraska: KMTV-TV Omaha.  
 Nevada: KTNV-TV Las Vegas.  
 Wisconsin: WGBA-TV Green Bay; WTMJ-TV  
 Milwaukee.

**LPTV Stations:**

Arizona: K16EO Oro Valley & Tucson.  
 California: KPSE-LP Palm Springs.  
 Idaho: K27DX McCall; KSAW-LD Twin Falls.  
 Michigan: W31BK Menominee.  
 Nevada: K44JR-D Laughlin; K42AA Pahrump.  
 Wisconsin: W22BW Sturgeon Bay.

**Newspapers:**

Florida: St. John's Recorder (Fruit Cove),  
 Clay Today (Orange Park), Ponte Vedra  
 Recorder (Ponte Vedra Beach), Pelican  
 Press (Sarasota)  
 Wisconsin: Brookfield News; Cudahy-St.  
 Francis Reminder-Enterprise; Elm Grove Elm  
 Leaves; Franklin Hub; Germantown Banner-  
 Press; Greendale Village Life; Greenfield

Observer; Hales Corners Village Hub; Kettle  
 Moraine Index

**Radio Stations:**

Arizona: KGMG (FM) Oracle; KFFN (AM),  
 KMXZ-FM, KQTH (FM) Tucson  
 Idaho: KGEM (AM), KJOT (FM) Boise; KCID  
 (AM), KTHI (FM) Caldwell; KRVB (FM)  
 Nampa; KQXR (FM) Payette  
 Kansas: KYQQ (FM) Arkansas City; KFXJ (FM)  
 Augusta; KFDI-FM, KFTI (AM), KICT-FM  
 Wichita  
 Missouri: KZRQ (FM) Mount Vernon; KSPW (FM)  
 Sparta; KSGF (AM), KTTS-FM Springfield  
 Nebraska: KEZO-FM, KKCD (FM), KQCH (FM),  
 KSRZ (FM), KXSP (AM) Omaha  
 Oklahoma: KXBL (FM) Henryetta; KFAQ (AM),  
 KV00-FM Tulsa  
 Tennessee: WMYU (FM) Kams, WKHT (FM)  
 Knoxville, WQBB (AM) Powell, WWST (FM)  
 Sevierville  
 Wisconsin: WKTI-FM, WTMJ (AM) Milwaukee

**JOVON BROADCASTING CORP.**

18600 Oak Park Ave.  
 Tinley Park, IL 60477  
 Phone: 708-633-0001  
 E-mail: [jradcliffe@wjystv62.net](mailto:jradcliffe@wjystv62.net)  
 Web site: <http://www.wjystv62.net>  
 Officers:  
 Joseph A. Stroud, President  
 Reginald Jones, Chief Operating Officer  
 Yvonne M. Stroud, Secretary-Treasurer  
 Ownership: Joseph A. Stroud, 99%; Yvonne  
 M. Stroud, 1%.  
 Represented (legal): Hogan Lovells.  
**TV Stations:**  
 Indiana: WJYS Hammond.

**KAZT LLC**

4343 E. Camelback Rd.  
 Suite 400  
 Phoenix, AZ 85018  
 Phone: 602-957-1650  
 Fax: 602-224-2284  
 Ownership: Londen Insurance Group Inc.,  
 99%; Ron Bergamo, 1%; LIG ownership;  
 Jack Londen, 96.52%; Thomas Londen,  
 3.48%.  
 Represented (legal): Pillsbury Winthrop Shaw  
 Pittman LLP.

**TV Stations:**

Arizona: KAZT-TV Phoenix.

**LPTV Stations:**

Arizona: K24DK Bullhead City; K43CO Casa  
 Grande; K30DT Flagstaff; K20ID Kingman;  
 K17DA Lake Havasu City; K57HX Mesa;  
 KAZT-CA Phoenix; K23BY Scottsdale; K29DK  
 Williams; K19CX Yuma.

**KETCHIKAN TV LLC**

PO Box 348  
 2539 N Hwy 67  
 Sedalia, CO 80135  
 Phone: 303-688-5162  
 Officer:  
 David M. Drucker, President  
 Ownership: David M. Drucker, 75%; ENA  
 Lukes Family Trust, 25%. Drucker also  
 has interest in Cayo Hueso Networks LLC,  
 Denver Digital Television LLC, Echonet Corp.,  
 GreenTV Corp. & Polar Communications,  
 see listings.

Represented (legal): Rini Coran PC.

**TV Stations:**

Alaska: KDMD Anchorage; KUBD Ketchikan;  
 KTNL-TV Sitka.

**LPTV Stations:**

Alaska: K41DP Anchorage; K43KP-D Anchor-  
 age; K45HQ Anchorage; KDMD-LP Fairbanks;  
 KUBD-LP Kodiak.

**KM COMMUNICATIONS INC.**

3654 W. Jarvis Ave.  
 Skokie, IL 60076  
 Phone: 847-674-0864  
 Fax: 847-674-9188  
 Officers:  
 Myoung Hwa Bae, President & Treasurer  
 Kevin Joel Bae, Secretary  
 Ownership: Myoung Hwa Bae, see Hapa  
 Media Properties LLC & Pocatello Channel  
 15 LLC..  
 Represented (legal): Irwin, Campbell &  
 Tannenwald PC.  
**TV Stations:**  
 Arizona: KCFG Flagstaff.  
 Arkansas: KEJB El Dorado.  
 Iowa: KWKB Iowa City.

**LPTV Stations:**

Arizona: KWKM-LP Concho; KWSJ-LP Concho;  
 KNLO-LP Holbrook; KPVY-LD Prescott; KVFA-  
 LP Yuma.

California: KRDN-LP Redding.

Georgia: WWP-DP Douglas; WPDW-LP Pear-  
 son; WPNG-LP Pearson.

Guam: KTKB-LP Tamuning.

Hawaii: KHIK-LP Kailua-Kona.

Illinois: WOCH-CA Chicago; WOCC-CD Chicago.

Indiana: WHFE-LP Sullivan; WIIB-LP Sullivan;

WKMF-LP Sullivan; WVGO-LP Sullivan.

Louisiana: W44CE Vidalia.

Pennsylvania: WLEP-LP Erie.

Texas: KTXF-LP Abilene; KETK-LP Lufkin.

Wisconsin: WMKE-CA Milwaukee.

**EDWARD J. KOPLAR**

One S Memorial Dr  
 Ste 2000  
 St. Louis, MO 63102  
 Phone: 314-345-1000  
**TV Stations:**  
 Missouri: KRKB Osage Beach.

**PAUL H. KOPLIN**

1207 Oak St.  
 Santa Monica, CA 90405  
 Phone: 323-965-5400  
**TV Stations:**  
 Illinois: WAOE Peoria.  
**LPTV Stations:**  
 Iowa: WBQD-LP Davenport.

**KTBS INC.**

PO Box 44227  
 312 E. Kings Hwy.  
 Shreveport, LA 71104  
 Phone: 318-861-5800  
 Fax: 318-862-9430  
 Web site: <http://www.ktbs.com>  
 Officers:  
 Edwin W. Wray Jr., President  
 Lois Wray Rowe, Vice President  
 Ownership: Wray Properties Trust, 26.38%;  
 Lois Wray Rowe; Edwin Newton Wray Jr.,  
 Co-Executors of Florence H Wray Estate,  
 18.87%; Edwin H Wray Jr, 17.37%; Lois  
 Wray Rowe, 16.7%; Jerry Wray, Executor  
 of George D Wray Estate, 13.19%.  
 Represented (legal): Fletcher, Heald & Hildreth  
 PLC.

**TV Stations:**

Louisiana: KPXJ Minden; KTBS-TV Shreveport.

**KTVU PARTNERSHIP**

6205 Peachtree Dunwoody Rd.  
 Atlanta, GA 30328  
 Phone: 678-645-0000  
 Web site: <http://www.ktvu.com>  
 Officer:  
 Andrew A. Merdek, Secretary

Ownership: KTVU Inc., 55%; Anthony  
 Family Partnership, 22.5%; ACC Family  
 Partnership LP, 22.5%; KTVUI ownership;  
 Cox Broadcasting Inc.; AFC ownership;  
 Kennedy Children's Trust, James C.  
 Kennedy & R. Dale Hughes, Trustees,  
 39.19%; Parry-Okeden Children's Trust,  
 Blair K. Parry-Okeden & R. Dale Hughes,  
 Trustees, 26.13%; Blair D. Parry-Okeden  
 Trust, James C. Kennedy & R. Dale  
 Hughes, Trustees, 14.84%; KTVU-JCK Inc.,  
 14.84%; KTVU-BCA Inc., 5%; ACCFPLP  
 ownership; KTVU-ACC Inc., Gen. Partner,  
 5%; CBI ownership; Dayton Cox Trust-A,  
 Barbara Cox Anthony, Anne Cox Chambers  
 & Richard L. Braunstein, Trustees, 41.1%;  
 Anne Cox Chambers Atlanta Trust, Barbara  
 Cox Anthony, Trustee, 28.95%; Barbara Cox  
 Anthony Atlanta Trust, Anne Cox Chambers,  
 Trustee, 28.95%; KTVUACCI ownership;  
 Anne Cox Chambers; KTVUBCAI ownership;  
 Barbara Cox Anthony; KTVUJCKI ownership;  
 James C. Kennedy.

Represented (legal): Dow Lohnes PLLC.

**TV Stations:**

California: KTVU Oakland; KICU-TV San Jose.  
 Nevada: KRXI-TV Reno.  
 Texas: KFOX-TV El Paso.

**LPTV Stations:**

California: K48LA-D South Lake Tahoe.  
 Nevada: K22FH Hawthorne; K56IG Nixon;  
 K33IB Silver Springs; K17HB Winnemucca;  
 K40DV Yerington.

**LARA KUNKLER**

11910 Rosemount Dr.  
 Fort Myers, FL 33913-8377  
 Phone: 941-939-6236  
**TV Stations:**  
 Florida: WZVN-TV Naples.

**LA CADENA DEL MILAGRO INC.**

Box 949  
 Camuy, PR 00627-0949  
 Phone: 787-262-5400  
 E-mail: [ventas@cdminternacional.com](mailto:ventas@cdminternacional.com)  
 Web site: <http://www.cdminternacional.com>  
 Ownership: Jose J. Avila, Pres., 33.3%; Frank  
 R. Martinez, Secy., 33.3%; Marcos A.  
 Plaud, Treas., 33.3%.  
 Represented (legal): Fletcher, Heald & Hildreth  
 PLC.

**TV Stations:**

Puerto Rico: WWSN Humacao.

**LPTV Stations:**

Puerto Rico: W08AB Guayama.

**LAKE SUPERIOR COMMUNITY BROADCASTING CORP.**

1390 Bagley St.  
 Alpena, MI 49707  
 Phones: 989-356-3434; 906-225-5700  
 Fax: 989-356-4188; 906-225-5998  
 Ownership: Stephen A. Marks, Pres..  
**TV Stations:**  
 Michigan: WBKP Calumet; WBUP Ishpeming.

**LAMBERT BROADCASTING OF TENNESSEE**

9333 Wilshire Blvd.  
 Beverly Hills, CA 90210-5404  
 Phone: 310-551-1900  
 Ownership: Michael Lambert, see listing, 79%;  
 J.P. Hannan, 14%; Robert Finkdestein, 7%.  
 Represented (legal): Dow Lohnes PLLC.  
**TV Stations:**  
 Tennessee: WNAB Nashville.

**MICHAEL LAMBERT**

100 N. Crescent Dr.  
 Suite 200  
 Beverly Hills, CA 90210

## TV Station Owners

Phone: 310-385-4200

Represented (legal): Covington & Burling.

### TV Stations:

Vermont: WVNY Burlington.

### LPTV Stations:

New York: W55AI Lake Placid.

Vermont: W63AD Rutland.

### Other Holdings:

TV Stations: Lambert Broadcasting of Tennessee, see listing..

## LANDMARK MEDIA ENTERPRISES LLC

150 W Brambleton Ave  
Norfolk, VA 23510-2075

Phones: 757-446-2010; 800-446-2004

Fax: 757-446-2489

E-mail: info@landmarkinteractive.com

Web site: <http://www.landmarkinteractive.com>

### Officers:

Frank Batten Sr., Chairman of Executive Committee

Frank Batten Jr., Chairman & Chief Executive Officer

Richard F. Barry III, Vice Chairman

Decker Anstrom, President & Chief Operating Officer

Debora Wilson, President, The Weather Channel  
R. Bruce Bradley, Executive Vice President, Landmark Publishing Group

Guy Friddell III, Executive Vice President, Corporate Secretary & Counsel

Charlie W. Hill, Executive Vice President, Human Resources

Lermuel E. Lewis, Executive Vice President & Chief Financial Officer

Colleen R. Pittman, Vice President, Finance  
Michael Alston, Vice President, Corporate Development & New Ventures

Ownership: Frank Batten Jr. Trust, Frank Batten Jr., Trustee, 36.27% votes; Fay M. Slover Trust, Bank of America N.A. & Frank Batten, Trustees, 35.10% votes, 24.37 % assets; Frank Batten 1986 Family Trust, Frank Batten Jr., Trustee, 18.25% votes; William S. Glennan Trust, J. Allen Tyler, Trustee, 8.42% votes; 6.52 assets; Frank Batten Trust, Frank Batten, Trustee, 18.47% assets; Dorothy Batten Rolph Revocable Trust, 5.59% assets. Formerly Landmark Communications Inc.

Represented (legal): Wiley Rein LLP.

### TV Stations:

Nevada: KLAS-TV Las Vegas.

Tennessee: WTVF Nashville.

### LPTV Stations:

Nevada: K22DR Laughlin; K49AB Pahrump.

### Newspapers:

Colorado: Metrowest (Brighton), The Canyon Courier (Evergreen), Clear Creek Courant (Idaho Springs), Columbine Community Courier (Littleton), The Hustler (Pine)

Florida: The Visitor (Beverly Hills), Cedar Key Beacon, Chiefland Citizen, The Wakulla News (Crawfordville), Riverland News (Dunnellon), South Marion Citizen (Ocala), Sumter County Times, The Osceola (Tallahassee), Willi

Illinois: Vandalia Leader-Union

Indiana: Mt. Vernon Democrat, Perry County News, Spencer County Journal-Democrat (Rockport)

Iowa: Opinion-Tribune (Glenwood), Red Oak Express

Kentucky: The Kentucky Standard, PLG-TV (Bardstown); Trimble Banner (Bedford); Central Kentucky News-Journal (Campbellsville); Carrollton News-Democrat; Casey County News; Cynthiana Democrat; The News-Enterprise (Elizabe)

Maryland: The Capital (Annapolis); Carroll County Times, Community Times (Westminster)

Mississippi: New Albany Gazette

New Mexico: Las Vegas Optic, Los Alamos Monitor

North Carolina: News & Record (Greensboro), Brunswick Beacon (Shalotte)

South Carolina: Chester News and Reporter, The Lancaster News, Pageland Progressive-Journal

Tennessee: LaFollette Press, Morgan County News, Roane County News

Virginia: The Bedford Bulletin, The Gazette (Galax), Declaration (Independence), Loudon Easterner, The Virginian-Pilot (Norfolk), The Roanoke Times

### Other Holdings:

Career Schools: Landmark Education Services Inc.

Data Network Service: Continental Broadband Inc.

Databases: Alliant Cooperative Data Solutions LLC

Franchise Broker Service: FranchiseBuyer

Franchise Coordinator: Franchise Solutions

Franchise Referrals: FranchiseOpportunities.com

Magazine: Shelby County Home Finder's Guide (Shelbyville, KY); Marion/Washington Homes (Lebanon, KY); Kentucky Homes Pulaski/Wayne (Cynthiana, KY); Kentucky Homes Northern (Cynthiana, KY); Kentucky Homes Madison/Estill (Cynthiana, KY); Kentucky Homes Central (Cynthiana, KY); Kentucky Homes Garrard/Lincoln/Rockcastle (Cynthiana, KY); Kentucky Homes Bullitt/Nelson/Spencer (Cynthiana, KY); Central Kentucky Homes (Elizabethtown, KY); The Cats' Pause (Lexington, KY); Voice of the Hawkeyes (North Liberty, IA); Inside Indiana (Shelbyville, KY); Real Estate News Hemando/Pasco (Beverly Hills, FL); Real Estate News Citrus (Beverly Hills, FL); Baltimore/Harford/Cecil Homes (Westminster, MD); Florida Special Publications (Beverly Hills, FL); Homes of York/Adams Counties (PA) (Westminster, MD); Gator Bait (Williston, FL); Dulles Homes (Westminster, MD); Citrus County Chronicle (Crystal River); Tri-State Homes (Cynthiana, KY); West Virginia Real Estate Guide (Martinsburg, WV); Homes & Property (Los Alamos, NM); Eastern Panhandle Homes (WV) (Westminster, MD); Central Maryland Homes (Westminster, MD); Roane Real Estate Review (Kingston, TN); Carolina Gateway (Lancaster, SC); Carolina Blue (Durham, NC); Huskers Illustrated (Lincoln, NE); Mississippi Homes (New Albany); Guide to Homes (Westminster, MD); Greater Baltimore Homes (Westminster, MD); Frederick/Washington Co. Homes (Westminster, MD); 1st Choice Properties (Westminster, MD); Eastern Panhandle Real Estate Guide (WV) (Westminster, MD)

On-Demand Video: TotalMid Inc.

On-Line Auction Service: Naxcom.com

On-Line Marketing Services: Q Interactive

Publishing: Trader Publishing Co.; Washingtonian Magazine.

H. CHASE LENFEST

1332 Enterprise Dr.  
West Chester, PA 19380

Phone: 610-719-4708

### TV Stations:

New Jersey: WMCN-TV Atlantic City.

LESEA BROADCASTING CORP.

61300 S. Ironwood Rd.  
South Bend, IN 46614

Phone: 574-291-8200

Fax: 574-291-9043

### Officers:

Peter Sumrall, President

Stephen Sumrall, Secretary

David Sumrall, Treasurer

Ownership: David Sumrall; Peter Sumrall; Stephen Sumrall, each, 33.33%.

Represented (legal): Hardy, Carey, Chautin & Balkin LLP.

### TV Stations:

Colorado: KWHD Castle Rock.

Hawaii: KWHH Hilo; KWHE Honolulu; KWHM Waialuku.

Indiana: WHMB-TV Indianapolis; WHME-TV South Bend.

Louisiana: WHNO New Orleans.

Oklahoma: KWHD Tulsa.

### LPTV Stations:

Colorado: KWHS-LP Colorado Springs.

Indiana: WHCH-LD Chesterton; WHNW-LP Gary; WHVI-LP Valparaiso.

### Radio Stations:

Indiana: WHME (FM) South Bend

Other Holdings:

Broadcast Holdings: Shortwave operations.

## LIBERMAN BROADCASTING INC.

1845 Empire Ave.  
Burbank, CA 91504

Phone: 818-729-5300

E-mail: LBInfo@lbimedia.com

### Officers:

Jose Liberman, Chairman

Lenard Liberman, President, Chief Executive Officer & Secretary

Wisdom Lu, Chief Financial Officer

Mike Reid, Executive Vice President, National Sales

Bill Acker, Vice President, New York Network National Sales

Mark Huey, Vice President, National Sales, Los Angeles Market

Andrew Wallace, Vice President, Midwest National Sales

Ownership: Lenard D. Liberman, 63.13% votes, 41.03% equity; Esther & Jose Liberman 2007 Annuity Trusts, Jose Liberman, Trustee, approximately 30% votes, approximately 20% equity.

Represented (legal): Wiley Rein LLP.

### TV Stations:

California: KRCA Riverside.

Colorado: KWHD Castle Rock.

Texas: KMPX Decatur; KZJL Houston.

Utah: KPNZ Ogden.

### LPTV Stations:

Arizona: KPVA-LP Phoenix.

California: KSDX-LD San Diego; KSDX-LP San Diego.

Illinois: W40BY Palatine.

### Other Holdings:

Radio.

## LIBERTY MEDIA CORP.

1200 Liberty Blvd  
Englewood, CO 80112

Phone: 720-875-5440

Web site: <http://www.libertymedia.com>

### Officers:

John C. Malone, Chairman

Gregory B. Maffei, President & Chief Executive Officer

Charles Y. Tanabe, Executive Vice President, General Counsel & Secretary

David J. A. Flowers, Senior Vice President & Treasurer

Christopher W. Shean, Senior Vice President & Controller

Ownership: John C. Malone, 29.2% votes, 3.4% assets.

Represented (legal): Nelson Mullins Riley & Scarborough LLP.

### TV Stations:

Michigan: WJMN-TV Escanaba.

Wisconsin: WFRV-TV Green Bay.

### Other Holdings:

Cable Program Sources: Has interest in QVC (through Liberty Interactive), Starz Entertainment (through Liberty Starz) & News Corp.

DBS: 24% voting share & 3 % equity interest in DirecTV..

## PAUL LIBOVITZ

605 Ives Dairy Rd  
Ste G-401

Miami, FL 33179

Phone: 563-445-3071

### TV Stations:

Wyoming: KQCK Cheyenne.

### LPTV Stations:

Colorado: KQDK-CA Aurora.

LINCOLN BROADCASTING CO.

100 Valley Dr.  
Brisbane, CA 94005

Phone: 415-468-2626

Fax: 415-467-7559

Officers:

Lillian L. Howell, Chairman

Lincoln C. Howell, President & Chief Executive Officer

Karen Huynh, Chief Financial Officer

Ownership: Lincoln Television Inc., Gen. Partner; Lillian Lincoln; Lincoln Howell, Ltd. Partners.

Represented (legal): DLA Piper International.

### TV Stations:

California: KTSF San Francisco.

LINCOLN BROADCASTING LLC

1314 Douglas St, Ste 1500

Attn: J Scott Searl, Secretary

Omaha, NE 68102-1848

Phone: 402-444-1172

### Officers:

John Gottschalk, Chairman

Terry J Kroeger, President & Chief Executive Officer

Duane R Polodna, Senior Vice President, Treasurer & Chief Financial Officer

Douglas K Hiemstra, Vice President, Operations

J Scott Searl, Vice President & Secretary

David A Winegard, Vice President, Sales & Marketing

Ownership: KCWL Television LLC; KCWLTLCC ownership;; T Stanley Trapp, Sole Member & President.

### TV Stations:

Nebraska: KFXX-TV Lincoln.

LINGARD BROADCASTING CORP.

PO Box 1732

Tupelo, MS 38802-1732

Phone: 706-369-8180

E-mail: manager@wlov.com

Web site: <http://www.wlov.com>

### Officers:

John R. Lingard, President

Dale A. Lingard, Secretary-Treasurer

Ownership: John R Lingard.

### TV Stations:

Mississippi: WLOV-TV West Point.

## LIN TV CORP.

One W Exchange St

Ste 5A

Providence, RI 02903

Phone: 401-454-2880

Fax: 401-454-2817

E-mail: edward.munson@lintv.com

Web site: <http://www.lintv.com>

### Officers:

Vincent L. Sadusky, President & Chief Executive Officer

Scott Blumenthal, Executive Vice President, TV

Richard Schmaeling, Senior Vice President & Chief Financial Officer



Robert Richter, Senior Vice President, New Media  
 Nicholas Mohamed, Vice President & Controller  
 Peter E. Maloney, Vice President, Benefits & Special Projects  
 Edward Munson, Vice President, Station Sales  
 Denise M. Parent, Vice President & General Counsel

**Branch Office:**

11 Dupont Circle  
 Suite 365  
 Washington, DC 20036  
 Phone: 202-462-6065  
 Fax: 202-462-8285

Ownership: Hicks, Muse, Tate & Furst, 70% voting rights; Publicly held, 30% voting rights.

Represented (legal): Covington & Burling.

**TV Stations:**

Alabama: WFNA Gulf Shores; WALA-TV Mobile.  
 Colorado: KREZ-TV Durango.  
 Connecticut: WCTX New Haven; WTNH New Haven.  
 Indiana: WANE-TV Fort Wayne; WISH-TV Indianapolis; WLFI-TV Lafayette; WNDY-TV Marion; WTHI-TV Terre Haute.  
 Massachusetts: WWLP Springfield.  
 Michigan: WOTV Battle Creek; WOOD-TV Grand Rapids.  
 New Mexico: KRQE Albuquerque; KBIM-TV Roswell; KASA-TV Santa Fe.  
 New York: WIVB-TV Buffalo; WNLO Buffalo.  
 Ohio: WWHO Chillicothe; WDTN Dayton; WUPW Toledo.  
 Rhode Island: WPRI-TV Providence.  
 Texas: KXAN-TV Austin; KBVO Llano.  
 Virginia: WAVY-TV Portsmouth; WVBT Virginia Beach.  
 Wisconsin: WLUK-TV Green Bay.

**LPTV Stations:**

Arizona: K13VW Chinle; K30GL Many Farms; K66BH Navajo Compressor Station.  
 Colorado: K50FS-D Bayfield; K42DI-D Bayfield & Ignacio; K06JF Cortez; K39AH-D Durango; K31FV-D Durango & Hermosa; K02IL Pagosa Springs; K04NS Pagosa Springs; K31FS Pagosa Springs; K43GT Pagosa Springs; K48HA Pagosa Springs; K66AV Sunetha & Nutria.  
 Indiana: WIIH-LD Indianapolis.  
 Massachusetts: WFXQ-CD Springfield.  
 Michigan: WOBC-CA Battle Creek; W40AN-D Escanaba; WOLP-CA Grand Rapids; WXSP-CA Grand Rapids; WOGC-CA Holland; WOHO-CA Holland; WOKZ-CA Kalamazoo; WOMS-CA Muskegon.  
 New Mexico: K27HP-D Alamogordo; K49FX-D Alamogordo; K34FU Arroyo & Derry; K46FE Artesia; K08FR Aztec; K44GC-D Aztec; K11JO Bloomfield, etc.; K31DR Caballo; K33GD Capitan & Ruidoso; K47FX Carlsbad; K48GY Carrizozo, etc.; K40HC Chama; K44DD Chama; K49BY Clovis; K44GD Crownpoint; K35HB Deming; K43FU Deming; K40GC Dora; K22GE Dulce; K26EP Dulce & Lumberton; K38EC-D Eagles Nest; K39EJ Espanola; K21AX Farmington; K29HR-D Farmington; K67CE Gallina; K18HF Gallup; K48GK Gallup; K46FI Grants; K09EP Grants, etc.; K11NV Guadalupita; K18DY Hillsboro; K27GL Hobbs; K50GM Hobbs; K25HJ Homsby Ranch, etc.; K20GQ-D Las Vegas; K43FI-D Las Vegas; K14LO Lordsburg; K29DP Lordsburg; K31HQ Lordsburg; K40HJ Lordsburg; K130Y Mesalero; K22EU Montoya; K06HX Mora; K22EW Mora; K130X Mud Canyon; K14KO Portales; K40DI-D Raton; K43GW Raton, etc.; K08ES Red River; K15FT-D Roswell; K16BZ-D Ruidoso; K34GL Santa Rosa; K38HR Santa Rosa; K45CU Shiprock; K25DI Silver City; K45EC Silver City; K44HJ Socorro; K120G Taos; K21FD-D Taos, etc.; K28HM Thoreau; K41FK Tohatchi; K25HV Truth or Consequences; K27BN Truth or

Consequences; K44CJ Tucumcari; K48EH Tucumcari; K06BN Wagon Mound; K39FY Zuni.

Texas: KBVO-CD Austin; KHPB-CA Bastrop; KHFP-CA Fredericksburg; KHXP-CA Georgetown; KHPL-CA La Grange; KHPZ-CA Round Rock; KHPM-CA San Marcos.

Virginia: WITD-CA Chesapeake; WPMC-CA Mappsவில்; WNLO-CD Norfolk; WKTD-CA Portsmouth; WBTD-LP Suffolk; WCTX-CA Virginia Beach.

**Radio Stations:**

Indiana: WTHI-FM; WWVR-FM

**Other Holdings:**

Broadcast holdings: 54 Broadcasting Inc., see listing, 4.49% interest; Station Venture Holdings LLC, 20.38% equity interest, limited partner of Station Venture Operations LP, see listing..

**LIVING FAITH MINISTRIES INC.**

PO Box 1867  
 Abingdon, VA 24212  
 Phone: 276-676-3806  
 Fax: 276-676-3572  
 E-mail: info@livingfaithtv.com  
 Web site: http://www.livingfaithtv.com  
**Officers:**  
 Michael David Smith, President & Chief Executive Officer  
 Lisa Smith, Executive Vice President  
 Sue Howington, Secretary  
**Ownership:** Living Faith Broadcasting Inc.; LFB ownership; Sue Howington; W. A. Johnson; Joe Macione; Denise McGeorge; James Smith; Lisa Smith; Michael David Smith, Board Members.  
**Represented (legal):** Brooks, Pierce, McLendon, Humphrey & Leonard LLP.

**TV Stations:**

Kentucky: WAGV Harlan.  
 Virginia: WLFG Grundy.  
 West Virginia: WLFV Bluefield.

**LPTV Stations:**

Tennessee: WEZK-LP Knoxville; WJZC-LP Sevierville.

**LOCAL TV HOLDINGS LLC**

1717 Dixie Hwy  
 Ste 650  
 Fort Wright, KY 41011  
 Phone: 859-448-2707  
**Officers:**  
 Robert L. Lawrence, President & Chief Executive Officer  
 Pamela Taylor, Chief Operating Officer  
 Theodore Kuhlman, Chief Financial Officer  
 Benjamin Diesbach, Vice President  
 Jonathan Friesel, Vice President  
 Kevin G. Levy, Vice President  
 Andy Songer, Vice President, Technology  
**Ownership:** Oak Hill Capital Partners III LTV A LLC, 36.64%; Oak Hill Capital Partners II LP, 27.53%; OHCP III LTV C Inc., 14.54%; Local TV B-Corp A Inc., 9.46%; OHCP III LTV ALLC & OHCP III LTV C ownership; J. Taylor Crandall; John Fant; Steven B. Gruber; Kevin G. Levy; Dennis J. Nayden; Ray L. Pinson; Mark A. Wolfson, Mgrs., 14.29% each; OHCP III LTV B-CAI ownership; J. Taylor Crandall; John Fant; Steven B. Gruber; Greg Kent; Kevin G. Levy; Dennis J. Nayden; Ray L. Pinson; Mark A. Wolfson, shareholders, 12.5% each.

Represented (legal): Dow Lohnes PLLC.

**TV Stations:**

Alabama: WBRC Birmingham; WHNT-TV Huntsville.  
 Arkansas: KFSSM-TV Fort Smith.  
 Colorado: KDVR Denver; KFCT Fort Collins.  
 Illinois: WQAD-TV Moline.  
 Iowa: WHO-DT Des Moines.

Missouri: WDAF-TV Kansas City; KTVI St. Louis.

North Carolina: WGHP High Point.

Ohio: WJW Cleveland.

Oklahoma: KAUT-TV Oklahoma City; KFOR-TV Oklahoma City.

Pennsylvania: WNEP-TV Scranton.

Tennessee: WREG-TV Memphis.

Utah: KSTU Salt Lake City.  
 Virginia: WTKR Norfolk; WGNT Portsmouth; WTVR-TV Richmond.

Wisconsin: WITI Milwaukee.

**LPTV Stations:**

Alabama: W29AO Anniston.  
 Arkansas: K62DQ Fayetteville.  
 Colorado: K54DK Boulder.  
 Oklahoma: K56FK Alva & Cherokee; K58EM Alva & Cherokee; K60ER Cherokee & Alva; K62EH Cherokee & Alva; K64EA Cherokee & Alva; K16DX Gage; K20BR Gage, etc.; K18BV May, etc.; K22BR May, etc.; K61CW Mooreland, etc.; K49DD Seiling; K51EB Seiling; K53CI Seiling; K55EZ Seiling; K57EA Seiling; K59EE Woodward; K63CF Woodward, etc.; K65CO Woodward, etc.; K67CW Woodward, etc.; K69DH Woodward, etc..  
 Pennsylvania: W07DC-D Allentown-Bethlehem; W14CO-D Clarks Summit, etc.; W26CV-D Mansfield; W28DP-D Pottsville; W36BE-D State College; W26DE-D Stroudsburg; W10CP-D Towanda; W15CO-D Towanda; W20AD-D Williamsport.  
 Utah: K25HF Heber City; K56BB-D Juab County (rural); K15FQ-D Milford, etc.; K35OP-D Park City; K35CK Price; K43CC Santa Clara; KKR-PA St. George; K22DE Tooele; K17HM Wendover.

**JAMES L. LOCKWOOD JR.**

PO Box 1800  
 Raleigh, NC 27602  
 Phone: 919-839-0300  
**Represented (legal):** Brooks, Pierce, McLendon, Humphrey & Leonard LLP.  
**TV Stations:**  
 Alabama: WHDF Florence.  
**Other Holdings:**  
 TV Stations: Lockwood Broadcasting Inc.; Mountain TV LLC, see listing..

**LONDON BROADCASTING CO. INC.**

2 Lincoln Centre  
 5420 LBJ Fwy, Ste 1000  
 Dallas, TX 75240  
 Phone: 972-663-8917  
**Officers:**  
 Ned N. Fleming III, Chairman  
 Terry E. London, President & Chief Executive Officer  
 Phillip Hurley, Chief Operating Officer  
 Carl Kommeyer, Chief Financial Officer  
 Barrett N. Bruce, Secretary  
**Ownership:** SunTx LBC Holdings LP, 72.17%; SunTx Fulcrum Fund II--SBIC LP, 12.01%; Terry E. London, 8.26%; Phillip Hurley, 3.65%; Carl Kommeyer, 3.50%; STLBCHLP ownership; SunTx Capital Partners II GP, LP, Gen. Partner; STFFII-SBICLP ownership; SunTx Capital SBIC LP; STCPIIGPLP & STCSBICLP ownership; Ned N. Fleming III, Pres. & Chief Exec. Officer.  
**Represented (legal):** Wiley Rein LLP.

**TV Stations:**

Texas: KBMT Beaumont; KYTX Nacogdoches; KCEN-TV Temple.

**LPTV Stations:**

Oklahoma: KKTMLP Altus.  
 Texas: KTMO-LP Amarillo; KMAV-LP Bryan; KTLD-LP Odessa; KTLF-LP Odessa.

**LONG COMMUNICATIONS LLC**

526 Main Ave. SE  
 Hickory, NC 28601

Phone: 828-322-5115

Fax: 828-322-8256

Web site: http://whky.com

**Officers:**

Thomas E. Long, Member & Manager  
 Jeffrey B. Long, Member & Manager  
**Ownership:** Thomas E. Long, 49%; Roberta S Long, 41%; Jeffrey B Long, 10%.  
**Represented (legal):** Hardy, Carey, Chautin & Balkin LLP.

**TV Stations:**

North Carolina: WHKY-TV Hickory.

**Radio Stations:**

North Carolina: WHKY (AM) Hickory

**LOUISIANA CHRISTIAN BROADCASTING INC.**

701 Parkwood Dr.  
 West Monroe, LA 71291-5435  
 Phone: 318-322-1399  
 Fax: 318-323-3783  
**Officers:**  
 Michael S Warren, President  
 James Adams, Treasurer  
 Darryl Lee Minter, Secretary  
**Ownership:** First Assembly of God of West Monroe; FAGWM ownership; James Adams; Randy Butler; John Thomas Groce; Darryl Lee Minter; Anthony Andrew Varino; Michael S Warren; Darrell Whittington, Directors, 14.28% votes each.  
**Represented (legal):** Hardy, Carey, Chautin & Balkin LLP.  
**TV Stations:**  
 Louisiana: KMCT-TV West Monroe.

**LPTV Stations:**

Arkansas: KLMB-LP El Dorado.  
 Louisiana: WCBZ-LP Baton Rouge.

**LOUISVILLE TV GROUP LLC**

5000 Tremont Ave  
 Ste 100-C  
 Davenport, IA 52807  
 Phone: 563-388-0095  
**Officers:**  
 Paul Libovitz, Manager  
 David McAnally, Secretary  
**Ownership:** Fusion Communications Inc., 50%. See listing.; PLLW-LLC, 50%; FCI ownership; David McAnally, President, 50%; Jeff Lyle, Secretary, 50%; PLLWLLC ownership; Paul Libovitz, Sole Member.  
**Represented (legal):** Rini Coran PC.

**TV Stations:**

Kentucky: WBKI-TV Campbellsville.

**LPTV Stations:**

Kentucky: WBKI-CA Louisville.

**PAUL LUCCI**

200 College Place  
 Suite 118  
 Norfolk, VA 23510  
 Phone: 757-624-9742  
**Represented (legal):** Smithwick & Belendiuk PC.  
**TV Stations:**  
 Kentucky: WDKA Paducah.

**MALIBU BROADCASTING LLC**

Second Generation PI  
 3029 Prospect Ave  
 Cleveland, OH 44115  
 Phone: 323-965-5400  
**Ownership:** Thomas J Wilson.  
**Represented (legal):** Wiley Rein LLP.  
**TV Stations:**  
 Illinois: WAQE Peoria.  
**LPTV Stations:**  
 Illinois: WLFM-LP Chicago.  
 Iowa: WBQD-LP Davenport.

**MARANATHA BROADCASTING CO.**

300 E Rock Rd  
Allentown, PA 18103

Phone: 610-797-4530

Officers:

Richard C. Dean, President

Barry Fisher, Vice President, TV

David Hinson, Vice President, Radio

Mike Kulp, Chief Financial Officer

Ownership: Richard C Dean, 54%; Jennifer Dean, 8%; Rick Allen Dean, 8%; Wendy Shubert, 8%; Rebecca Watrous, 8%; Barry Fisher, 5%; David G Hinson, 5%; Mike Kulp, 4%.

**TV Stations:**

Pennsylvania: WFMZ-TV Allentown.

**Radio Stations:**

Pennsylvania: WEST (AM)

**LARRY D. MARCUS**

248 Gay Ave.  
Clayton, MO 63105

Phone: 314-727-6670

Fax: 314-727-6680

Represented (legal): Dow Lohnes PLLC.

**TV Stations:**

Pennsylvania: WWCP-TV Johnstown.

**LPTV Stations:**

Pennsylvania: W59AI State College.

**MARK III MEDIA INC.**

2312 Sagewood  
Casper, WY 82601

Phone: 307-235-3962

Officers:

Julie Jaffe, President

Mark R. Nalbhone, Secretary-Treasurer

Ownership: Julie Jaffe, 35%; Jennifer Lechter, 35%; Mark R. Nalbhone, 30%.

Represented (legal): Borsari & Associates PLLC.

**TV Stations:**

Wyoming: KGWC-TV Casper; KGWL-TV Lander; KGWR-TV Rock Springs.

**LPTV Stations:**

Wyoming: K28KM-D Clareton; K16AE-D Gillette.

**MAX MEDIA X LLC**

900 Laskin Rd.  
Virginia Beach, VA 23451

Phone: 757-437-9800

Fax: 757-437-0034

Officer:

A. Eugene Loving Jr., President & Chief Executive Officer

Ownership: Max Media LLC, Member/Mgr., 90%; Max Management X LLC, Member, 10%; MMLLC ownership; MBG-GG LLC, 42.0345%; MBG Quad-C Investors I Inc., 41.4133%; Aardvarks Also LLC, 6.1967%; Colonnade Max Investors Inc., 4.8671%; Quad-C Max Investors Inc., 4.6799%; MGLLC ownership; Kenneth Diekroeger, 49.99% equity, 50% voting; Jesse Rogers, 49.99% equity, 50% voting; Alan Nichols, 0.0002% equity; MQII ownership; Terrence D. Daniels, Mgr., 29.51% equity, 50% voting; Gary A. Binning, 20% equity, 16.67% voting; Stephen M. Burns, 20% equity, 16.67% voting; Anthony R. Ignaczak, 20% equity, 16.67% voting; AALLC ownership; LaMaSa Airwaves LLC, 21.407%; Bay Shore Enterprises LLC, 19.648%; A. Eugene Loving Jr., Secy., 19.648%; Steamboat SPGS LLC, 19.648%; John A. Trinder, Pres., 16.701%; James C. Trinder, 2.947%; CMII ownership; Commonwealth Investors II LP, 96.37%; Allen B. Rider III, Chmn., Pres. & Chief Exec. Officer, 1.04%; James C. Wheat III, V.P., 1.04%; QCMI ownership; Terrence C. Daniels, Mgr., 40% equity, 57.14% voting; Stephen M. Burns, 15% equity, 10.71% voting; Edward T. Harvey, 15% equity, 10.71% voting; Anthony R. Ignaczak, 15% equity, 10.71% voting; Gary A. Binning, 12% equity, 8.57% voting; MMXLLC ownership; A Eugene Loving Jr, Chief Exec. Officer, Secy. & Mgr., 20%; Allen B Rider III, Mgr., 20%; Timothy B Robertson, 20%; John A Trinder, Chief Operating Officer, Pres. & Mgr., 20%; David J Wilhelm, V.P., Chief Financial Officer & Asst. Secy., 20%.

Represented (legal): Williams Mullen.

**TV Stations:**

Kentucky: WNKY Bowling Green.

Maine: WPFO Waterville.

Montana: KULR-TV Billings; KWBV Butte; KFBB-TV Great Falls; KTMF Missoula.

Puerto Rico: WMEI Arecibo.

**LPTV Stations:**

Montana: KWYB-LD Bozeman; K24FL-D Columbus; KHBB-LD Helena; KTMF-LP Kalispell; K43DC Lewistown; K66BR Livingston, etc.; K06FE Miles City.

Puerto Rico: WQQZ-CA Ponce; WWKQ-LP Quebradillas.

**MCG CAPITAL CORP.**

1100 Wilson Blvd  
Ste 3000  
Arlington, VA 22209

Phone: 703-247-7500

Officers:

Kenneth J. O'Keefe, Chairman

Steven F. Tunney, President & Chief Executive Officer

Robert J. Merrick, Executive Vice President & Chief Investment Officer

Michael R. McDonnell, Executive Vice President, Chief Operating & Financial Officer & Treasurer

B. Hagen Seville, Executive Vice President, Business Development

Derek R. Thomas, Executive Vice President, Risk Management & Underwriting

Samuel G. Rubenstein, Exec. V.P., Gen. Counsel & Chief Legal Officer, Chief Compliance Officer & Corp. Secy.

Robert S. Grazioli, Senior Vice President & Chief Information Officer

John C. Wellons, Senior Vice President, Chief Accounting Officer & Assistant Treasurer

Ownership: Publicly held..

Represented (legal): Dow Lohnes PLLC.

**TV Stations:**

Hawaii: KGMD-TV Hilo; KFVE Honolulu; KGMV Wailuku.

**LPTV Stations:**

Hawaii: K69BZ Lihue, etc.; K57BI Waimea.

**MCGRAW-HILL BROADCASTING CO. INC.**

4600 Air Way  
San Diego, CA 92102

Phone: 619-237-6212

Fax: 619-262-8842

E-mail: info@ibsys.com

Officers:

Darrell K. Brown, President

Bruce Stein, Vice President, Sales

Mark Limbach, Group Controller

Ownership: The McGraw-Hill Companies. The McGraw-Hill Companies also have interest in financial services; information and media services; educational & professional publishing.

Represented (legal): Holland & Knight LLP.

**TV Stations:**

California: KERO-TV Bakersfield; KGTV San Diego.

Colorado: KMGH-TV Denver.

Indiana: WRTV Indianapolis.

**LPTV Stations:**

California: KZKC-LP Bakersfield; KZSD-LP San Diego.

Colorado: KZCS-LP Colorado Springs; KZCO-LP Denver; KZFC-LP Windsor.

**MEDIA GENERAL INC.**

PO Box 85333

Richmond, VA 23293-0001

Phones: 804-649-6000; 804-649-6103

Officers:

J. Stewart Bryan III, Chairman

Marshall N. Morton, President & Chief Executive Officer

Reid Ashe, Executive Vice President & Chief Operating Officer

Neal F. Fondren, Vice President & President, Interactive Media Division

H. Graham Woodlief Jr., Vice President & President, Publishing Division

James A. Zimmerman, Vice President & President, Broadcast Div.

Lou Anne Nabhan, Vice President, Corporate Communications

George L. Mahoney, Vice President, Secretary & General Counsel

John A. Schauss, Vice President, Finance, Treasurer & Chief Financial Officer

Ownership: Publicly held.

**TV Stations:**

Alabama: WVTM-TV Birmingham; WKRG-TV Mobile.

Florida: WCWJ Jacksonville; WFLA-TV Tampa.

Georgia: WJBF Augusta; WRBL Columbus; WSAV-TV Savannah.

Mississippi: WHLT Hattiesburg; WJTV Jackson.

North Carolina: WYCW Asheville; WNCN Goldsboro; WNCT-TV Greenville.

Ohio: WCMH-TV Columbus.

Rhode Island: WJAR Providence.

South Carolina: WCBD-TV Charleston; WBTW Florence; WSPA-TV Spartanburg.

Tennessee: WJHL-TV Johnson City.

Virginia: WSLS-TV Roanoke.

**LPTV Stations:**

North Carolina: W08BP Beaver Dam; W02AG Brevard; W11AN Bryson City, etc.; W02AT Burnsville; W08AO Canton, etc.; W08AT Cherokee, etc.; W09AG Franklin; W08BJ Marion, etc.; W02AH Mars Hill; W08AX Marshall; W10AD Montreat, etc.; W08BF Spruce Pine, etc.; W09AF Sylva, etc.; W09AD Waynesville; W09AR Weaverville.

South Carolina: W10AJ Greenville.

**Newspapers:**

Alabama: Dothan Eagle, The Enterprise Ledger, Opelika-Auburn News

Florida: Hernando Today (Brooksville), Jackson County Floridian, Highlands Today (Sebring), The Tampa Tribune

North Carolina: (Concord & Kannapolis) Independent Tribune, The (Eden) Daily News, Hickory Daily Record, The (Marion) McDowell News, The (Morganton) News Herald, The Reidsville Review, Statesville Record & Landmark, Winston-Sa

South Carolina: (Florence) Morning News

Virginia: Bristol Herald Courier, The (Charlottesville) Daily Progress, Culpeper Star-Exponent, Danville Register & Bee, The (Lynchburg) News & Advance, Manassas Journal Messenger, Potomac (Woodbridge)

News, Richmond Tim

**Radio Stations:**  
Georgia: WNEG (AM)

**Other Holdings:**

Data service: TBO.com, timesdispatch.com, JournalNow.com, FlorenceMyrtleBeach.com, Tri-Cities-News.com

Finance service: Media General Financial Services-Richmond

Magazine: Virginia Business Magazine

Printing company: SP Newsprint Co. (33%), Dublin, GA and Newberg, OR.

**MERCURY BROADCASTING CO. INC.**

115 E. Travis

Suite 533

San Antonio, TX 78205

Phone: 210-222-0973

Ownership: Van H. Archer III, Pres.

**TV Stations:**

Kansas: KMTW Hutchinson.

**MEREDITH CORP.**

1716 Locust St.

Des Moines, IA 50309-3023

Phone: 515-284-3000

Fax: 515-284-2514

Web site: <http://www.meredith.com>

Officers:

Stephen M. Lacy, Chairman, President & Chief Executive Officer

Mell Meredith, Vice Chairman

Paul Karpowicz, President, Broadcasting Group

Douglas R. Lowe, Executive Vice President, Broadcasting Group

Joseph Ceryanec, Vice President & Chief Financial Officer

John S. Zieser, Chief Development Officer

Larry Oaks, Vice President, Technology

Joseph Snelson, Vice President, Engineering

Tom Cox, Vice President, Broadcasting Solutions

Kieran Clarke, Executive Vice President, Meredith Video Solutions

Tim Reynolds, Director, Interactive Media

Jeff Trott, Director, IT & Ad Operations

Dalton Lee, Vice President, Finance

Ownership: Katharine Meredith, 31.879% voting stock & 3.851% assets%; Edwin Meredith IV, 11.027% voting stock & 0.995% assets%; Dianne Mell Meredith Frazier, 10.462% voting stock & 0.948% assets%.

**TV Stations:**

Arizona: KPHO-TV Phoenix.

Connecticut: WFBS Hartford.

Georgia: WGCL-TV Atlanta.

Michigan: WNEM-TV Bay City.

Missouri: KCTV Kansas City; KSMO-TV Kansas City.

Nevada: KVVU-TV Henderson.

Oregon: KPTV Portland.

South Carolina: WHNS Greenville.

Tennessee: WSMV-TV Nashville.

Washington: KPDX Vancouver.

**LPTV Stations:**

Arizona: K40AD Cottonwood, etc.; K50HU Flagstaff; K09KV Prescott.

Massachusetts: WSHM-LP Springfield.

Nevada: K28EU Laughlin, etc.; K53AE Pahrump.

North Carolina: W69CN Bryson City; W14AS West Asheville.

Oregon: K20DD Albany, etc.; KUBN-LP Bend; K20EH Hood River; K23DB La Grande; K30EW Monument, etc.; K51FK Nehalem & Rockaway; K18EL Newberg & Tigard; K15DS Newport, etc.; K44AH Prineville, etc.; K50GG Salem; K21DE Seaside & Astoria; K51EH The Dalles; K69AH The Dalles; K35CR Tillamook, etc..

Washington: K34HK Longview; K14HN Vancouver & Carnas.

#### Other Holdings:

Magazine: Successful Farming, Country America, Traditional Home, Country Home, Midwest Living; Ladies' Home Journal; Better Homes and Gardens

Publishing: 37 titles produced by Better Homes & Gardens Special Interest Publications. American Park Network publishes visitor guides for parks.

#### MERIDIAN MEDIA LLC

3337 Far View Dr  
Austin, TX 78730

Phone: 512-502-1173

#### Officer:

Sharlyn Threadgill, Manager

Ownership: Sharlyn Treadgill, 50%; Wade Treadgill, 50%.

Represented (legal): Fletcher, Heald & Hildreth PLC.

#### TV Stations:

Mississippi: WMDN Meridian.

#### MICRONESIA BROADCASTING CORP.

138 Martyr St.  
Suite 200  
Agana, GU 96910

Phone: 671-637-5826

Fax: 671-637-9865

E-mail: generalmanager@kuam.com

#### Officers:

Joseph G. Calvo, President

John T. Calvo, Vice President

Edward A. Calvo, Secretary

Leonard P. Calvo, Treasurer

Ownership: Calvo Enterprises Inc., 49.6%; Frances M. Calvo, 16.7%; Paul M. Calvo, 16.7, 33%; Thomas J. M. Calvo, 16.7%; CEI ownership; Eduardo M. Calvo & Frances B. Calvo Lifetime Trust, Eduardo A. Calvo Trustee, 33.3%; Paul M. Calvo & Rosa B. Calvo Lifetime Trust, Paul M. Calvo Trustee, 33.3%; Thomas J. M. Calvo & Rosario C. Calvo Lifetime Trust, Thomas J. M. Calvo Trustee., 33.3%.

#### TV Stations:

Guam: KUAM-TV Hagatna.

#### LPTV Stations:

Guam: KUAM-LP Tamuning.

#### Radio Stations:

Guam: KUAM-AM-FM Agana

#### MID-STATE TELEVISION INC.

2900 Park Ave. W  
Mansfield, OH 44906-1062

Phone: 419-529-5900

Fax: 419-529-3319

E-mail: comments@wmfd.com

#### Officers:

Gunther Meisse, Chairman, President & Chief Executive Officer

Charles J. Hire, Vice President

Glenn Cheesman, Vice President, Sales

William Heichel, Secretary-Treasurer

Ownership: Gunther S. Meisse Revocable Trust, Gunther S. Meisse Trustee, 51%; Phyllis F. Hire Revocable Trust, 35%; Glenn Cheesman, 14%. Hire, Meisse & Cheesman have radio interests.

Represented (legal): Fletcher, Heald & Hildreth PLC.

#### TV Stations:

Ohio: WMFD-TV Mansfield.

#### LPTV Stations:

Ohio: WOZH-CA Mansfield.

#### MIDWEST TELEVISION INC.

7677 Engineer Rd.  
PO Box 85888  
San Diego, CA 92186-5888

Phone: 858-495-9300

#### Officers:

August C. Meyer Jr., Co-President

Jack B. Everette, Co-President, Chief Operating Officer & Treasurer

Ed Trimble, President, Western Division

Karen H. Meyer, Vice President & Secretary

Bill Lamb, Vice President

Robb Gray Jr., Vice President

Bob Bolinger, Vice President

Ownership: Elisabeth Meyer Kimmel, 51%; August C Meyer Jr., 49%.

Represented (legal): Covington & Burling.

#### TV Stations:

California: KFMB-TV San Diego.

#### Radio Stations:

California: KFMB-AM-FM San Diego

#### LARRY H. MILLER COMMUNICATIONS CORP.

5181 Amelia Earhart Dr.  
Salt Lake City, UT 84116-2869

Phone: 801-537-1414

Fax: 801-238-6414

#### Officers:

Karen G. Miller, President

Denny Haslam, Chief Operating Officer

Robert Hyde, Chief Financial Officer

Larry H. Miller, Secretary-Treasurer

Ownership: Karen G Miller, 48%; Larry H Miller Irrevocable Trust, Karen G Miller, Trustee, 48%; Bryan J Miller, 1%; Gregory S Miller, 1%; Roger L Miller, 1%; Stephen F Miller, 1%.

Represented (legal): Leventhal, Senter & Lerman PLLC.

#### TV Stations:

Utah: KJZZ-TV Salt Lake City.

#### LPTV Stations:

Utah: K21DY Heber City; K18DL-D Logan; K44EL Ouray; K21EZ Price; K38GO Roosevelt; K24CY St. George; K15DI Vernal; K32EJ Woodland.

Wyoming: K50DR Evanston; K19CP Mountain View; K26DK Rock Springs.

#### MISSION BROADCASTING INC.

544 Red Rock Dr.  
Wadsworth, OH 44281

Phone: 330-335-8808

Fax: 330-336-8454

#### Officers:

David S. Smith, President & Treasurer

Dennis Thatcher, Chief Operating Officer

Nancie J. Smith, Vice President & Secretary

Ownership: David S. Smith. 100% votes.

Represented (legal): Drinker Biddle.

#### TV Stations:

Arkansas: KTVE El Dorado.

Illinois: WTVO Rockford.

Indiana: WFXW Terre Haute.

Missouri: KODE-TV Joplin; KOLR Springfield.

Montana: KHMT Hardin.

New York: WUTR Utica.

Pennsylvania: WFXP Erie; WYOU Scranton.

Texas: KRBC-TV Abilene; KCIT Amarillo;

KAMC Lubbock; KSAN-TV San Angelo; KJTL Wichita Falls.

#### LPTV Stations:

New Mexico: K47DH Clovis.

Texas: KCPN-LP Amarillo; K35CG Bovina; KJBO-LP Wichita Falls.

#### THE CURATORS OF THE U. OF MISSOURI

5550 Hwy 63 S  
Columbia, MO 65201

Phone: 573-882-8888

Fax: 573-884-8888

Represented (legal): Pillsbury Winthrop Shaw

Pittman LLP.

#### TV Stations:

Missouri: KOMU-TV Columbia.

#### LPTV Stations:

Missouri: K07SD Rolla.

#### MMMRC LLC

3148 Mid Valley Dr  
De Pere, WI 54115

Phone: 920-532-9483

E-mail: gm@wzmqtv.com

Ownership: Paul B Belschner, managing member, 33.3%; Scott R Smet, member, 33.3%; Chad L Smet, member, 33.3%.

Represented (legal): Dan J. Alpert.

#### TV Stations:

Michigan: WZMQ Marquette.

#### MOBILE VIDEO TAPES INC.

PO Box 2906  
Baton Rouge, LA 70821-2906

Phone: 225-387-2222

#### Officers:

Richard F. Manship, Chairman, President & Chief Executive Officer

David C. Manship, Vice Chairman & Vice President

Ray Alexander, Secretary-Treasurer

Douglas L. Manship Jr., Assistant Secretary

Ownership: Richard F. Manship, 19.34%;

David C. Manship, 19.34%; Douglas

L. Manship Jr., 19.34%; Dina Manship

Planche, 19.34%; Grandchildren's Trust,

Dina Manship Planche, Trustee, 22.63%.

Manships are also principals of Louisiana

Television Broadcasting LLC, see listing.

#### TV Stations:

Texas: KRGV-TV Weslaco.

#### MOKUPUNI TELEVISION CO. INC.

111-A Heliikili St.  
Suite 136  
Kailua, HI 96734

Phone: 808-543-0925

#### Officers:

Susan Sims, President

Yoland Laula, Vice President

Margaret Logotaeao, Secretary-Treasurer

Ownership: Susan Sims, 33.3%; Yoland

Laula, 33.3%; Margaret Logotaeao, 33.3%.

#### TV Stations:

Hawaii: KKAI Kailua.

#### MORGAN MURPHY MEDIA

PO Box 44965  
Madison, WI 53744-4965

Phone: 608-271-4321

Fax: 608-278-5553

E-mail: talkback@wisctv.com

Web site: http://

www.morganmurphymedia.com

#### Officers:

Elizabeth Murphy Burns, President & Chief Executive Officer

John B. Murphy, Secretary-Treasurer

George A. Nelson, Chief Financial Officer

Ownership: Evening Telegram Co., Evening Telegram Co. also owns Spokane Television Inc., see listing.

Represented (legal): Rini Coran PC.

#### TV Stations:

Washington: KVEW Kennewick; KXLY-TV Spokane; KAPP Yakima.

Wisconsin: WKBT-DT La Crosse; WISC-TV

Madison.

#### LPTV Stations:

Washington: K40EE Pullman; K14HT Walla Walla, etc..

#### Newspapers:

Minnesota: Evening Telegram Company or its shareholders own 50% of Murphy McGinnis Media Inc., which publishes daily, weekly, shopper and other publications in Kansas, Michigan, Minnesota and Wisconsin, including daily newspapers in Superior, Wisconsin; Ashland, Wis

#### Radio Stations:

Idaho: KVNI (AM) Coeur d'Alene, KHTQ (FM) Hayden

Iowa: KITYA (FM) Sageville

Washington: KXLX (AM) Airway Heights; KEZE (FM), KXLY-AM-FM, KZZU-FM Spokane

Wisconsin: WGLR-AM-FM Lancaster, WPVL-AM-FM Platteville

#### Other Holdings:

Magazine: Madison Magazine.

#### MORRIS MULTIMEDIA INC.

27 Abercorn St.  
Savannah, GA 31401-2715

Phones: 912-233-1281; 912-745-4141

Web site: http://www.morrismultimedia.com

#### Officers:

Charles H. Morris, Chairman

H. Dean Hinson, President

Jeffrey R. Samuels, Vice President & Chief Financial Officer

Kathy Kurazawa, Secretary

J. Wiley Ellis, Assistant Secretary

Ownership: Charles H. Morris.

Represented (legal): Fletcher, Heald & Hildreth PLC.

#### TV Stations:

Georgia: WMGT-TV Macon.

Kentucky: WTVQ-DT Lexington.

Mississippi: WCBI-TV Columbus; WXXV-TV Gulfport.

North Carolina: WWAY Wilmington.

Tennessee: WDEF-TV Chattanooga.

#### Newspapers:

California: Manteca Bulletin, Newhall Signal, Sun Litho (Van Nuys), Morning Press (Vista) Newspapers published by Morris Newspaper Corp.

Florida: De Land Sun News; Florida Times Union, Jacksonville Journal (Jacksonville)

Georgia: The Webworks (Atlanta), Coastal Courier (Hinesville), Savannah Penny-Savers, Statesboro Herald

Kansas: Great Bend Tribune

South Carolina: Camden Chronicle, Florence News & Shopper

Tennessee: Franklin Review-Appeal, Southern Standard (McMinnville), Murfreesboro Daily News-Journal

#### MOUNTAIN BROADCASTING CORP.

99 Clinton Rd  
West Caldwell, NJ 7006

Phone: 973-852-0300

Fax: 973-808-5516

E-mail: info@wmbctv.com

Web site: http://www.wmbctv.com

#### Officers:

Sun Young Joo, President & Chief Executive Officer

Joon S. Joo, Vice President

Sun Hoo Joo, Vice President

Ownership: Sun Young Joo, 92.3%; Sun Hoo Joo, 7.7%.

Represented (legal): Fleischman & Harding LLP.

## TV Stations:

New Jersey: WMBC-TV Newton.

## MOUNTAIN LICENSES LP

2111 University Park Dr.

Suite 650

Okemos, MI 48864

Phone: 517-347-4111

Officer:

Brian W. Brady, President, General Partner  
Ownership: Northwest Broadcast Inc., Gen. Partner, 1% equity, 100% votes; Mountain Broadcasting LLC, Ltd. Partner, 99% equity; NBI ownership; Brian W. Brady; MBLCC ownership; Northwest Broadcasting Inc., 100% votes; 1% equity; Northwest Broadcasting LP, 99% equity; NBLP ownership; Northwest Broadcasting Inc., Gen. Partner, 100% votes; 0.07% equity; Brian W. Brady, Ltd. Partner, 99.3% equity; NBI ownership; Brian W. Brady. Brady is also a principal of Broadcasting Licenses LP & Stainless Broadcasting LP, see listings.

Represented (legal): Leventhal, Senter & Lerman PLLC.

## TV Stations:

Oregon: KFFX-TV Pendleton.

Washington: KAYU-TV Spokane.

## LPTV Stations:

Idaho: K46KE-D Coeur d'Alene; K50DM Coeur d'Alene; K19BY Grangeville; K47BW Lewiston, etc.; K52GH Sandpoint.

Washington: K44CK Chelan; K09UP Colville; K35BJ Ellensburg; K19AU Omak & Okanogan; K31AH Omak, etc.; K10NQ Prosser, etc.; KBWU-LD Richland, etc.; K38IT Stemielt, etc.; KCYU-LD Yakima.

## MOUNTAIN TV LLC

220 Salters Creek Rd

Hampton, VA 23661

Phone: 757-722-9736

Officer:

David A. Hanna, President

Ownership: James L. Lockwood Jr., see listing, 80%; James A. Stern, 20%.

Represented (legal): Brooks, Pierce, McLendon, Humphrey & Leonard LLP.

## TV Stations:

Ohio: WQCW Portsmouth.

## LPTV Stations:

West Virginia: WOCW-LP Charleston; WVCW-LP Huntington.

## MOUNT MANSFIELD TELEVISION INC.

PO Box 5408

Burlington, VT 05406-4508

Phone: 802-652-6300

Fax: 802-652-6319

E-mail: Teffner@wcax.com

Web site: <http://www.wcax.com>

Officers:

Peter Martin, President

Theodore Teffner, Vice President, Engineering  
Marsellis Parsons, Vice President, News

Ownership: Stuart T. Martin, 49.5%; Peter R. Martin, 12.46%; James S. Martin, 12.46%; Marcia H. Martin Boyer, 12.46%; Donald P. Martin, 12.46%.

Represented (legal): Sheehy, Furlong & Behm PC.

## TV Stations:

Vermont: WCAX-TV Burlington.

## LPTV Stations:

Vermont: W20CS-D Rutland.

## MULTICULTURAL TELEVISION BROADCASTING LLC

449 Broadway

New York, NY 10013

Phone: 212-431-4300

Officers:

Arthur Liu, President & Manager

Yvonne Liu, Vice President

Young (Sean) C. Kim, Secretary-Treasurer

Ownership: Multicultural Capital Trust; MCT ownership; Lee W. Schubert LC, Trustee. As a consequence of defaulting on certain credit facilities, Multicultural Television Broadcasting has transferred ownership to Multicultural Capital Trust.

Represented (legal): Leventhal, Senter & Lerman PLLC.

## TV Stations:

California: KCNS San Francisco.

Connecticut: WSAH Bridgeport.

Massachusetts: WMFP Lawrence.

North Carolina: WRAY-TV Wilson.

Ohio: WRLM Canton.

## NBC UNIVERSAL

30 Rockefeller Plaza

Room 1491E

New York, NY 10012

Phone: 212-664-4444

E-mail: [nbcunisupport@nbcuni.com](mailto:nbcunisupport@nbcuni.com)

Web site: <http://www.nbcuni.com/>

Officers:

Bob Wright, Chairman

Jeff Zucker, President & Chief Executive Officer

Lisa Gersh, President, Strategic Initiatives

Lynn Calpeter, Executive Vice President & Chief Financial Officer

Rick Cotton, Executive Vice President & General Counsel

Allison Gollust, Executive Vice President, Corporate Communications

Cory Shields, Executive Vice President, Global Policy Strategies & Alliances

Tony Cardinale, Senior Vice President, Strategic Insights, Women & Lifestyle Entertainment Networks

Jeff Fleher, Senior Vice President & Chief Financial Officer, TV Networks

Tracie Wilson, Senior Vice President, Programming & Development, Domestic TV Distribution

Debra Goetz, Vice President, Integrated Sales Marketing

Branch Offices:

3000 Alameda Ave

Burbank, CA 91523-0002

Phone: 818-840-4444

4001 Nebraska Ave NW

Washington, DC 20016

Phone: 202-885-4015

Ownership: General Electric Co., 80%; Vivendi Universal, 20%. General Electric reached agreement November 30, 2009 to buy Vivendi Universal's 20% interest for \$5.8 billion.

## TV Stations:

Arizona: KTAA Phoenix; KHRR Tucson.

California: KVEA Corona; KNBC Los Angeles;

KWHY-TV Los Angeles; KNSO Merced;

KNTV San Jose; KSTS San Jose.

Colorado: KDEN-TV Longmont.

Connecticut: WVIT New Britain.

District of Columbia: WRC-TV Washington.

Florida: WSCV Fort Lauderdale; WTVJ Miami.

Illinois: WMAQ-TV Chicago; WSNS-TV Chicago.

Nevada: KBLR Paradise.

New Hampshire: WNEU Merrimack.

New Jersey: WNJU Linden.

New York: WNBC New York.

Pennsylvania: WCAU Philadelphia.

Puerto Rico: WKAQ-TV San Juan.

Texas: KXTX-TV Dallas; KTMD Galveston;

KVDA San Antonio.

## LPTV Stations:

Arizona: K28EY Douglas.

California: K47GD San Luis Obispo; K46GF Santa Maria.

Colorado: KMAS-LP Denver.

Florida: W58BU Hallandale.

Nevada: K52FF Reno.

Puerto Rico: W68BU Adjuntas; W09AT Fajardo;

W32AJ Utuado.

Utah: KEJT-LP Salt Lake City.

## Other Holdings:

Broadcast holdings: Station Venture Operations LP, see listing, 79.62%

Cable Network: CNBC Europe; CNBC (Consumer

News & Business Channel); Bravo; 50% of

MSNBC; 25% of American Movie Classics;

CNBC Asia; The Weather Channel; NBC

Europe; 50% of National Geographic Channel

Worldwide; 15% of A&E, the History Channel

and Lifetime

Data service: 9.9% of Telescan Internet

search firm; Partner in Contentville.com;

AllBusiness.com

Program source: 19.8% of ShopNBC; NBC

Studios; NBC Entertainment

Satellite programming: Rainbow Program

Enterprises.

## NEPSK INC.

PO Box 1149

12 Brewer Rd.

Presque Isle, ME 4769

Phone: 207-764-4461

Fax: 207-764-5329

Web site: <http://www.wagmtv.com>

Officers:

Gordon Wark, President

Peter P. Kozloski, Chief Executive Officer

Catherine Donovan, Vice President & Chief

Financial Officer

Carole M. Kozloski, Vice President

Branch Office:

72 Main

PO Box 610

Houlton, ME 04730

Phone: 207-532-2579

Fax: 207-532-4025

Ownership: Peter P. Kozloski.

## Cable Systems:

MAINE: DANFORTH; HOULTON; HOWLAND;

ISLAND FALLS; MEDWAY; MONTICELLO

(town); OAKFIELD; PATTEN.

## TV Stations:

Maine: WAGM-TV Presque Isle.

## LPTV Stations:

Maine: W11AA Madawaska.

## NEW AGE MEDIA

46 Public Sq

Ste 500

Wilkes-Barre, PA 18701

Phone: 570-824-7895

Ownership: Sedgwick Media LLC, 65%; Dallas

Media LLC, 33.64%; Michael Yanuzzi,

1.36%; SMLLC ownership; John Parente,

51% votes, 18.94% assets; Charles E.

& Mary M. Parente, 49% votes, 4.06%

assets; Sedgwick Co. LLC, 30.08% assets;

Marico Investment Corp., 15.4% assets;

C.E. Parente Trust, U/A 9/17/1997, John J.

Parente, Trustee, 7.07% assets; Brynfan

Associates, 3.85% assets; Brian J. Parente,

3.85% assets; Charles L. Parente, 3.85%

assets; Maria P. Sgarlat, 3.85% assets;

DMLLC ownership; Frank M. Henry, 85%;

Frank M. Henry Jr., 5%; Scott Henry, 5%;

Marjorie Henry Marquart, 5%; BA, MIC &

SCLLC ownership; Parente Family.

Represented (legal): Fletcher, Heald & Hildreth

PLC.

## TV Stations:

Florida: WGLF High Springs.

Georgia: WTLH Bainbridge.

Maine: WPXT Portland.

Pennsylvania: WOLF-TV Hazleton; WQMY

Williamsport.

Tennessee: WDSI-TV Chattanooga.

## LPTV Stations:

Florida: WYPN-CA Gainesville; WMYG-LP Lake

City.

Georgia: WBVJ-LP Valdosta.

Pennsylvania: W24DB Sayre.

Tennessee: WPDP-LP Cleveland.

## NEW LIFE EVANGELISTIC CENTER INC.

1411 Locust St

St. Louis, MO 63103

Phones: 314-421-3020; 800-334-3276

Fax: 314-436-2434

Web site: <http://www.newlifeevangelisticcenter.org>

Officers:

Lawrence W. Rice Jr., President

Raymond K. Redlich, Vice President

Charles W. Hale, Secretary-Treasurer

Ownership: Non-profit corp.--St. Louis, MO.

Governed by 12 member Board of Directors.

## TV Stations:

Missouri: KNLC St. Louis.

## LPTV Stations:

Arkansas: K54FH Green Forest.

Missouri: K61GJ Aurora; KNJD-LP Branson;

K64FW Joplin; K17FU Marshfield;

K68EL Marshfield; K39CI Springfield; K54FX

Springfield.

## Radio Stations:

Arkansas: KTCN (FM) Eureka Springs, KBPB

(FM) Harrison

Illinois: WINU (AM) Shelbyville

Kansas: KKLO (AM) Leavenworth

Missouri: KNLH (FM) Cedar Hill; KNLQ (FM)

Cuba; KAUL (FM) Ellington; KNRF (FM),

KNLM (FM) Marshfield; KNLF (FM) Potosi;

KBYI (FM) Van Buren; KNLN (FM) Vienna;

KKLL (FM) Webb City

## NEWPORT TELEVISION LLC

460 Nichols Rd

Ste 250

Kansas City, MO 64112

Phone: 816-751-0200

E-mail: [info@newporttv.com](mailto:info@newporttv.com)

Web site: <http://www.newporttv.com>

Officer:

Sandy DiPasquale, President & Chief Executive

Officer

Ownership: Newport Television Holdings LLC;

NTHLLC ownership; Providence Equity

Partners VI (Umbrella US) LP, 55.2%; TV

InvestmentCo LP, 44.8%; PEPVI (UUS)LP

ownership; Providence Equity GP VI LP,

Gen. Partner, 100% votes, 0.2% equity;

TVICLP ownership; Providence VI Umbrella

GP LLC, Gen. Partner, 100% votes,

90% equity; PEGPVLP & PVIUGPLLC

ownership; Glenn M. Creamer, Managing

Member, 33.3%; Jonathan M. Nelson,

Managing Member, 33.3%; Paul J. Salem,

Managing Member, 33.3%.

Represented (legal): Covington & Burling.

## TV Stations:

Alabama: WPMT-TV Mobile.

Alaska: KTUV Fairbanks.

Arkansas: KASN Little Rock; KLRT-TV Little

Rock.

California: KFTY Santa Rosa.

Florida: WAWS Jacksonville; WJTC Pensacola.

Washington: KVO5-TV Bellingham.

**LPTV Stations:**

Alaska: K07NJ Delta Junction, etc.; K06LA Healy, etc..

California: KKEY-LP Bakersfield.

Kansas: KSAS-LP Dodge City; KAAS-LP Garden City.

New York: WBGH-CA Binghamton; W07BA Syracuse-DeWitt.

Oregon: K46AS Coos Bay; KMOR-LP Eugene; K03CQ Mapleton; K05DF Mapleton; K31AE Sutherlin; K22GX Tri City.

Utah: K34CX Apple Valley; K51BK-D Aurora, etc.; K18FU-D Beaver County (rural); K05BU Enterprise; K09SU Hildale, UT & Cane Beds, AZ; K1100 Pine Valley; K24HP-D Price; K45FW Price, etc.; K25JS-D St. George; K69CT St. George; K31IS-D Toquerville; K13QK Virgin; K52KG-D Washington.

**NEWS PRESS & GAZETTE CO.**

825 Edmond St

St. Joseph, MO 64501

Phone: 816-271-8500

Fax: 816-271-8695

Web site: <http://npg-inc.com/npgco>

**Officers:**

Henry H. Bradley, Chairman, Vice President & Treasurer

David R. Bradley Jr., President, Editor & Publisher

Lyle E. Leimkuhler, Vice President, Finance & Secretary

Ownership: NPG Voting Trust; NPGVT ownership; David R. Bradley Jr.; Henry H. Bradley, Trustees, 50% each.

Represented (legal): Smithwick & Belendiuk PC.

**Cable Systems:**

ARIZONA: BULLHEAD CITY; FLAGSTAFF; KINGMAN; LAKE HAVASU CITY; PARKER; PAYSON; PINE; SEDONA.

CALIFORNIA: BLYTHE; JUNE LAKE; MAMMOTH LAKES.

MISSOURI: ST. JOSEPH.

**TV Stations:**

California: KECY-TV El Centro; KESQ-TV Palm Springs.

Colorado: KRDO-TV Colorado Springs; KJCT Grand Junction.

Idaho: KIFI-TV Idaho Falls.

Oregon: KTVZ Bend.

Texas: KVIA-TV El Paso.

**LPTV Stations:**

California: KDFX-CA Indio/Palm Springs; K27DS Yucca Valley.

Colorado: K12ME Canon City; K28KC-D Canon City; K38FO Carbonade; KTL0-LP Colorado Springs; K36JB-D Cripple Creek; K42CX Cripple Creek; K42EV Glenwood Springs; KKHD-LP Grand Junction; K39CD Lake George; K45KB-D Lake George; K28AD-D Montrose; KXHD-LP Montrose; K51FQ Mount Massive, etc.; K36AF New Castle; K45AF Parachute, etc.; KTL0-LP Pueblo; K57CR Rifle; K20JG-D Salida, etc.; K44CI Salida, etc..

Idaho: K61AP Burley, etc.; K05CJ Challis; K13CO Fish Creek; K13RV Leadore; K23JH-D Leadore; K61CI Leadore; K21JC-D Pocatello; K12MA Rexburg, etc.; K22IK-D Rexburg, etc..

New Mexico: K40BP Alamogordo; K31KB-D Deming; K55BT Deming; K41KY-D Las Cruces; K57BV Las Cruces & Organ.

Oregon: K27DO Bend; K45KM-D Bend; KFX0-LP Bend; KQRE-LP Bend; K41HZ Burns; K43IH Burns; K06LI Chermul; K02JL La Pine; K05JV La Pine; K13JF La Pine; K66BC Madras & Culver; K32CC Montgomery Ranch, etc.; K38DT North La Pine; K66AZ Severnville; K22IL-D Prineville, etc.; K06JN Severance Ranch, etc.; K57CH Sunriver.

Wyoming: K13FZ Jackson; K29HG-D Jackson; K36JD-D Jackson; K09LF South Park.

**Newspapers:**

Kansas: Atchison Daily Globe; Hiawatha World; Johnson County Sun; Louisburg Herald; Miami County Republic; Northeast Johnson County Sun; Osawatomie Graphic; Blue Valley Sun, Kansas City Jewish Chronicle, Kansas City Nu

Magazine: Wednesday Magazine (Overland Park, KS)

Missouri: Sun Tribune (Gladstone); Kearney Courier; Liberty Tribune; Platte County Sun Gazette; Raytown Tribune; Smithville Herald; Greenacres Publication, St. Joseph News-Press (St. Joseph); Daily Star Journal (Warrensburg)

**Radio Stations:**

Colorado: KRDO-AM-FM Colorado Springs, KESQ (AM) Indio, KUNA-FM LaQuinta

**NEW YOUNG BROADCASTING HOLDING CO. INC.**

160 Greentree Dr

Ste 101

Dover, DE 19904

Phone: 704-383-0884

E-mail: [invest@youngbroadcasting.com](mailto:invest@youngbroadcasting.com)

**Officers:**

Vincent J. Young, Chairman

Deborah A McDermott, President

Kevin Shea, Chief Restructuring Officer

Ownership: Highland Capital Management LP, 28.16%; YB Investor LLC, 21.35%; Remainder publicly held; HCMLP ownership; Strand Advisors Inc., General Partner, votes, 0.917% equity; SAI ownership; James Dondero, President; YBILLC ownership; YB Manager LLC; YBMLLC ownership; Raymond Wechsler, Sole Member & Manager.

Represented (legal): Harris, Wiltshire & Grannis LLP.

**TV Stations:**

California: KRON-TV San Francisco.

Iowa: KWQC-TV Davenport.

Louisiana: KLFY-TV Lafayette.

Massachusetts: WDCD-TV Adams.

Michigan: WLNS-TV Lansing.

New York: WTEN Albany.

South Dakota: KDLO-TV Florence; KCLO-TV Rapid City; KPLO-TV Reliance; KELO-TV Sioux Falls.

Tennessee: WATE-TV Knoxville; WKRN-TV Nashville.

Virginia: WRIC-TV Petersburg.

Wisconsin: WBAY-TV Green Bay.

**LPTV Stations:**

California: K25HI Santa Rosa.

New York: W04AE Herkimer.

South Dakota: K24DT Aberdeen; K57BX Lake Andes.

**Other Holdings:**

TV Station sales representative: Adam Young Inc..

**NEXSTAR BROADCASTING GROUP INC.**

909 Lake Carolyn Pkwy.

Ste 1450

Irving, TX 75039

Phone: 972-373-8800

Web site: <http://www.nexstar.tv>

**Officers:**

Perry Sook, President & Chief Executive Officer  
Thomas Carter, Chief Financial Officer

Timothy Busch, Executive Vice President & Co-Chief Operating Officer

Brian Jones, Executive Vice President & Co-Chief Operating Officer

Marc Montoya, Senior Vice President, eMedia Sales & Operations

Richard Stolpe, Vice President & Engineering Director

Ownership: ABRY Broadcast Partners III LP, 55.33% votes, 16.22% assets; ABRY Broadcast Partners II LP, 37.79% votes, 11.08% assets; Perry Sook, 2.38% votes, 0.7% assets; publicly held, 4.5% votes, 12.35% assets; ABRY ownership; Royce Yudkoff.

Represented (legal): Drinker Biddle.

**TV Stations:**

Alabama: WDHN Dothan.

Arkansas: KFTA-TV Fort Smith; KARK-TV Little Rock; KARZ-TV Little Rock; KNWA-TV Rogers.

Illinois: WCIA Champaign; WMBD-TV Peoria; WQRF-TV Rockford; WCFN Springfield.

Indiana: WFFT-TV Fort Wayne; WTWO Terre Haute.

Louisiana: KARD West Monroe.

Maryland: WHAG-TV Hagerstown.

Missouri: KSNF Joplin; KSFX-TV Springfield; KQTV St. Joseph.

Montana: KSVI Billings.

New York: WROC-TV Rochester; WFXV Utica.

Pennsylvania: WTAJ-TV Altoona; WJET-TV Erie; WLYH-TV Lancaster; WBRE-TV Wilkes-Barre.

Texas: KTAB-TV Abilene; KAMR-TV Amarillo; KLBK-TV Lubbock; KMID Midland; KBTV-TV Port Arthur; KLST San Angelo; KTAL-TV Texarkana; KFDX-TV Wichita Falls.

**LPTV Stations:**

Montana: K25BP Billings; K27IM Billings; K58IH Colstrip, etc.; K66EQ Colstrip, etc.; K33EA Columbus; K16DZ Hardin; K16DH Miles City; K19FF Miles City.

New Mexico: K45BF Clovis.

New York: W31BP Burlington; W53AM Utica; WPNY-LP Utica, etc..

Pennsylvania: W24BL Pottsville, etc..

Texas: K25CP Tulia.

Wyoming: K06AT Sheridan, etc..

**NORTH PACIFIC INTERNATIONAL TV INC., DEBTOR IN POSSESSION**

11627 Airport Rd

Ste E

Everett, WA 98204-8714

Phone: 425-497-1515

Fax: 425-497-1616

E-mail: [info@tv45.tv](mailto:info@tv45.tv)

Web site: <http://www.kpst.biz>

**Officers:**

Kenneth Casey, President & Chief Executive Officer

Charlene F. Casey, Chief Financial Officer

Ownership: Kenneth Casey, 50.1%; Allen E. Horn, 40%; Charlene F. Weh, 9.9%.

Represented (legal): Fletcher, Heald & Hildreth PLC.

**TV Stations:**

Washington: KPST Seattle.

**NORTHWEST BROADCASTING INC.**

2111 University Park Dr

Ste 650

Okemos, MI 48864-6913

Phone: 517-347-4141

**Officers:**

Brian W. Brady, President & Chief Executive Officer

Fred L. Levy, Secretary

William Quarles, Chief Financial Officer & Treasurer

Ownership: Stainless Broadcasting Co., Gen. Partner, 100% votes; 1% equity; Stainless Broadcasting LLC, Ltd. Partner, 99% equity; SBC ownership; Brian W. Brady; SBLLC ownership; Stainless Broadcasting Co., 100% votes; 1% equity; Northwest Broadcasting LP, 99% equity; NBLP & SBC ownership; Brian W. Brady. Brady is also a principal of Broadcasting Licenses LP & Mountain Licenses LP, see listings.

Represented (legal): Leventhal, Senter & Lerman PLLC.

**TV Stations:**

New York: WICZ-TV Binghamton.

**LPTV Stations:**

New York: WBPN-LP Binghamton.

**NORWELL TELEVISION LLC**

c/o ValueVision Media Acquisitions Inc., 6740 Shady Oak Rd.

Eden Prairie, MN 55344

Phone: 952-943-6117

**Officers:**

Frank Elsenbast, Chairman & President

Nathan E. Farge, Secretary

Nicholas J. Vassallo, Treasurer

Ownership: ValueVision Media Inc..

Represented (legal): Wilmer Cutler Pickering Hale & Dorr LLP.

**TV Stations:**

Massachusetts: WWDP Norwell.

**NVT LICENSE HOLDINGS LLC**

2101 Cedar Springs Rd

Ste 700

Dallas, TX 75201

Phone: 214-758-6107

Fax: 214-758-1207

Ownership: C Thomas McMillan, Insulated Member.

Represented (legal): Wiley Rein LLP.

**TV Stations:**

Alabama: WIAT Birmingham.

Georgia: WJCL Savannah.

Hawaii: KHAW-TV Hilo; KHON-TV Honolulu; KAIL-TV Wailuku.

Iowa: KIMT Mason City.

Kansas: KSNB Garden City; KSNC Great Bend; KSNT Topeka; KSNW Wichita.

Nebraska: KSNK McCook.

Ohio: WKBN-TV Youngstown.

Oregon: KOIN Portland.

**LPTV Stations:**

Hawaii: K55DZ Lihue.

Kansas: KETM-CA Emporia; KSNL-LD Salina; KSNL-LP Salina; KTMJ-CA Topeka.

Ohio: WYFX-LP Youngstown.

Oregon: K34DC Astoria; K38CZ Lincoln City & Newport; K31CR-D Prineville, etc.; K52AK Prineville, etc.; K64BK The Dalles; K52ET Tillamook.

Washington: K63AW Grays River, etc..

**OKLAHOMA LAND CO. LLC**

5101 Shields Blvd

Okahoma City, OK 73129

Phone: 405-429-5003

**Officer:**

Tony Tyler, President

Ownership: Tony J. Tyler, 50%; Ty A. Tyler, 50%.

Represented (legal): Sidley Austin LLP.

**TV Stations:**

Oklahoma: KTUZ-TV Shawnee; KUOK-DT Woodward.

**LPTV Stations:**

Oklahoma: KCHM-CA Oklahoma City; KWDW-LP Oklahoma City; KOKT-LP Sulphur; KUTU-CA Tulsa.

**ONE LOVE OUTREACH INC.**

PO Box 283177

Honolulu, HI 96828

Phone: 808-440-0040

E-mail: [d.waxer@onelove.org](mailto:d.waxer@onelove.org)

**Officers:**

Dr. David Tipton, President

Robert Hamilton, Vice President

Cindy Tipton, Secretary-Treasurer

Ownership: Robert Hamilton; Dr. Rachelle Reed; Cindy Tipton; Dr. David Tipton; Dr. Justin W. Vance, 20% votes, each.

Represented (legal): Fletcher, Heald & Hildreth PLC.

## TV Station Owners

### TV Stations:

Hawaii: KLEI Kailua Kona.

### ETV Stations:

Hawaii: KALO Honolulu.

### ORAL ROBERTS U.

7777 S. Lewis Ave.

Tulsa, OK 74171

Phone: 918-495-6161

Web site: <http://www.oru.edu>

### Officer:

Walter H. Richardson, President, University Broadcasting Inc.

Ownership: Don Argue; Mary E. Banks; Frederick A. Boswell Jr.; Stanley M. Burgess; Scott A. Cordray; Harold D. Donaldson; Rick Fenimore; Mart Green; Michael A. Hammer; Robert D. Hoskins; Scott Howard; Lynette Lewis; Ron Luce; Charles W. McKinney; Glenda Payas; Oral Roberts; Russell P. Spittler; William Wilson, trustees, 5.56% votes each.

Represented (legal): Hardy, Carey, Chautin & Balkin LLP.

### TV Stations:

Oklahoma: KGEB Tulsa.

### OTTUMWA MEDIA HOLDINGS LLC

6100 Fairview Rd.

Suite 600

Charlotte, NC 28210

Phone: 704-643-4148

Ownership: Thomas B. Henson, 90%; Macon B. Moye, managing member, 10%.

Represented (legal): Thomas B. Henson.

### TV Stations:

Iowa: KYOU-TV Ottumwa.

### LPTV Stations:

Missouri: K34CW Kirksville.

### PACIFIC CHRISTIAN CHURCH

PO Box 235770

Honolulu, HI 96823

Phone: 808-943-0007

E-mail: [manager@kupu.tv](mailto:manager@kupu.tv)

### Officers:

James W. Gustafson, President

Heather M. Vaikona, Vice President

Diane Sandlin, Secretary-Treasurer

Ownership: Dr. & Rev. James W. Gustafson; Diane Sandlin; Heather M. Vaikona, 33.3% votes each.

Represented (legal): Fletcher, Heald & Hildreth PLC.

### TV Stations:

Hawaii: KUPU Waimanalo.

### RAUL & CONSUELO PALAZUELOS

1138 W. Church St.

Santa Maria, CA 93458

Phone: 805-928-7700

Fax: 805-928-8606

### Officer:

Raul Palazuelos, President

Represented (legal): Fletcher, Heald & Hildreth PLC.

### TV Stations:

California: KVIQ Eureka; KTAS Santa Maria.

### LPTV Stations:

California: K10HX Garberville; K11NE Hoopa; K08LD Miranda; K09UF Morro Bay; K08HJ Orleans; K10FS Rio Dell & Scotia; K07TA Santa Maria.

### PAPPAS TELECASTING COMPANIES

500 S. Chinoweth Rd.

Visalia, CA 93277

Phone: 559-733-7800

Fax: 559-627-5363

Web site: <http://www.pappastv.com>

### Officers:

Harry J. Pappas, Chairman & Chief Executive Officer

Dennis J. Davis, President, Chief Operating Officer

LeBon G. Abercrombie, Senior Executive Vice President, Planning & Development

Howard H. Shrier, Senior Executive Vice President & Chief Operating Officer, TV Stations

Rich Elmendorf, Executive Vice President & Chief Financial Officer

Debbie Sweeney, Senior Vice President, Programming

Dale P. Kelly, Senior Vice President & Engineering Director, Emeritus

Dale E. Affieris, Vice President & General Counsel

Dale Scherbring, Vice President & Engineering Director

Rosemary Danon, Vice President, Online & New Media

Gary E. Cripe, General Counsel

Rueben Cuadros, Controller

Ownership: Harry J. Pappas. On May 10, 2008, certain affiliates of Pappas Telecasting filed for Chapter 11 bankruptcy protection. Mohsin Meghji was appointed Chief Restructuring Officer for those affiliates.

Represented (legal): Fletcher, Heald & Hildreth PLC.

### TV Stations:

Arizona: KSWT Yuma.

California: KAZA-TV Avalon.

Iowa: KCWI-TV Ames.

Nebraska: KWNW-TV Hayes Center; KHGI-TV Kearney.

### LPTV Stations:

California: KBBV-CA Bakersfield; KVV-CA Bakersfield; KFRE-CA Tulare.

Florida: WMMF-LP Vero Beach.

Nebraska: KWNW-LD McCook; KHGI-CA North Platte; KHGI-LD North Platte; KHGI-LP O'Neill; KOAZ-LP O'Neill.

New Mexico: KIAZ-LP Gallup; KCWF-CA Las Cruces.

Texas: KXCC-CA Corpus Christi; KUGB-CA Houston; KVVV-LP Houston.

### Radio Stations:

California: KMPH (AM) Modesto, KTRB (AM) San Francisco

### PARKER BROADCASTING INC.

5341 Tate Ave.

Plano, TX 75093

Phone: 972-403-7132

Ownership: Barry J. C. Parker, President & Secretary.

### TV Stations:

Colorado: KFQX Grand Junction.

Louisiana: KAQY Columbia.

North Dakota: KXJB-TV Valley City.

### PAXTON MEDIA GROUP INC.

201 S 4th St

PO Box 1680

Paducah, KY 42002-1680

Phone: 207-575-8630

Fax: 270-442-8188

### Officers:

David Michael Paxton, President & Chief Executive Officer

Richard Edwin Paxton, Vice President, Chief Financial Officer, Treasurer & Assistant Secretary

James Fredrick Paxton Jr., Vice President & Secretary

Jay Frizzo, Vice President

David R. Mathes, Vice President & Assistant Treasurer

Frank R. Paxton, Assistant Treasurer

Ownership: David Michael Paxton, 18.4% votes, 6.9% assets; James Frederick Paxton Jr., 17% votes, 5.5% assets; Richard Edwin Paxton, 17% votes, 5.5% assets; Gordon Spoor, Trustee of Trust for Louise P. Gallagher Estate, 15.1% votes; Louise P. Gallagher Estate, 15.1% assets; James Frederick Paxton Estate, 11.5% assets; George H. Sullivan, Trustee, 7.3% votes; Patricia Paxton Brockenborough, 6.4% votes; 6.4% assets; Mary Mitchell Carter, 4% votes, 4% assets; Bruce Paxton Brockenborough, 3.4% votes; 3.4% assets.

Represented (legal): Covington & Burling.

### TV Stations:

Kentucky: WPSD-TV Paducah.

### LPTV Stations:

Illinois: W10AH Carbondale.

### Newspapers:

Arkansas: Jonesboro Sun, Paragould Daily Press, Russellville Courier, Searcy Daily Citizen

Georgia: The Bowdon Bulletin (weekly), Douglas County Sentinel, Griffin Daily News, Haralson-Gateway Beacon (weekly), The Tallapoosa Journal (weekly), The Times, Georgian, The Villa Rican (weekly)

Indiana: Connersville News-Examiner, The Times (Frankfort), Michigan City News Dispatch, New Castle Courier-Times, Peru Tribune, The Shelbyville News, Vincennes Sun Commercial, Wabash Plain Dealer

Kentucky: Messenger-Inquirer (Owensboro), The Paducah Sun, The Messenger (Madisonville)

Louisiana: Hammond Daily Star

Michigan: The Herald-Palladium (St. Joseph)

Mississippi: The Banner-Independent (weekly), The Daily Corinthian

North Carolina: Lenoir-News Topic, The Enquirer-Journal (Monroe), Henderson Daily Dispatch, The Daily Courier (Forest City), The Sanford Herald

Tennessee: The Mountain Press (Sevierville)

### Other Holdings:

Publishing: Paducah, KY.

### PBC NETWORKS LLC

11766 Wilshire Blvd

Ste 405

Los Angeles, CA 90025-6573

Phone: 310-478-3213

Ownership: Todd Parkin, sole Class A member; 1% Class B member; Insulated members, 99% Class B.

Represented (legal): Drinker Biddle.

### TV Stations:

Ohio: WYTV Youngstown.

South Carolina: WTGS Hardeeville.

### WILLIAM N. PERKIN

6178 S Bluff Ridge

Ozark, MO 65721

Phone: 417-823-9444

Represented (legal): Sciamino & Shubert PLLC.

### TV Stations:

Missouri: KSPR Springfield.

### PILOT GROUP LP

745 Madison Ave., 24th Floor

New York, NY 10151

Phone: 212-486-4446

Ownership: Pilot Group GP LLC, General Partner%; PGGPLLC ownership: Robert W. Pittman, 76.7% votes; Mayo S. Stuntz Jr., 17.2%; Paul M. McNicol, 4.1%; Robert B. Sherman, 1.8% votes; Katonah Pittman Ventures LLC, 72.7% assets; KPVLCC ownership: Robert W. Pittman, 100% votes, 51% assets.

Represented (legal): Covington & Burling.

### TV Stations:

Colorado: KXRM-TV Colorado Springs.

Georgia: WFXL Albany.

Illinois: WHOI Peoria.

Michigan: WBSF Bay City; WTOM-TV Cheboygan; WLUC-TV Marquette; WEYI-TV Saginaw; WPBN-TV Traverse City.

Missouri: KHQA-TV Hannibal; KRCG Jefferson City; KTVO Kirksville.

New Mexico: KVIH-TV Clovis.

New York: WSTM-TV Syracuse.

Ohio: WNWO-TV Toledo.

South Carolina: WACH Columbia; WPDE-TV Florence.

Texas: KVII-TV Amarillo; KGBT-TV Harlingen.

### LPTV Stations:

Colorado: KXTU-LP Colorado Springs; K28GE Woodland Park.

Michigan: W14CE Escanaba; W07DB Marquette.

Missouri: K11OJ Sedalia, etc..

New Mexico: K43BU Clovis; K24DU Dora; K26DR San Jon.

New York: WSTQ-LP Syracuse.

Texas: K57CW Friona & Bovina.

### PMCM TV LLC

63 W Parish Rd

Concord, NH 3303

Phone: 732-245-4705

### Officer:

Richard T. Morena, Chief Financial Officer

Ownership: Alfred D. Colantoni; Robert E. McAllan; Richard T. Morena; Jules L. Plangere Jr., 25% each.

Represented (legal): Fletcher, Heald & Hildreth PLC.

### TV Stations:

Nevada: KVNW Ely.

Wyoming: KJWY Jackson.

### POCATELLO CHANNEL 15 LLC

3654 W. Jarvis Ave.

Skokie, IL 60076

Phone: 847-674-0864

Ownership: Myoung Hwa Bae, see Hapa Media Properties LLC & KM Communications Inc..

### TV Stations:

Idaho: KPIF Pocatello.

Wyoming: KBEO Jackson.

### KENNETH D. POLIN

1755 El Camino del Teatro

La Jolla, CA 92037

Phone: 619-454-8274

Represented (legal): Thompson Hine LLP.

### TV Stations:

California: KAJB Calipatria.

### Other Holdings:

Polin is trustee in Paul A. Zevnik Trust (see Entravision Holdings).

### POST-NEWSWEEK STATIONS INC.

550 W. Lafayette

Detroit, MI 48226

Phone: 313-223-2260

E-mail: [twpcoreply@washpost.com](mailto:twpcoreply@washpost.com)

### Officers:

G. William Ryan, President & Chief Executive Officer

Robert E. Branson, Vice President, Secretary & General Counsel

Mark Efron, Vice President, News

Catherine Nierle, Vice President, Business Affairs & Treas.

Barbara Reising, Vice President, Human Resources

Ownership: The Washington Post Co.. Owns The Washington Post; The Washington Post National Weekly Edition; the Herald (Everett, WA); 26% of the Minneapolis Star & Minneapolis Tribune & the Gazette Newspapers (MD); MSO Post-Newsweek Cable; program service Pro Am Sports (PASS); Newsweek, Newsweek International & Newsweek Japan magazines. Has interests in data, manufacturing & service companies.

Represented (legal): Covington & Burling.

#### TV Stations:

Florida: WJXT Jacksonville; WPLG Miami; WKMG-TV Orlando.

Michigan: WDIV-TV Detroit.

Texas: KPRC-TV Houston; KSAT-TV San Antonio.

#### LPTV Stations:

Florida: W29AB Ocala.

### POWER TELEVISION INTERNATIONAL LLC

5660 Southwyck Blvd  
Ste 101

Toledo, OH 43614-1597

Phone: 419-861-3815

Officer:

Charles Glover, Manager

Ownership: Charles Glover, Mgr., 51%; Mitchell A Lambert, 20%; Joanne Phiels, 10%; Marlene Wisniewski, 10%; Seymour Feig, 5%.

#### TV Stations:

Maine: WPFO Waterville.

Puerto Rico: WMEI Arecibo.

#### LPTV Stations:

Puerto Rico: WQQZ-CA Ponce; WWKQ-LP Quebradillas.

### PRIME CITIES BROADCASTING INC.

112 High Ridge Ave  
Ridgefield, CT 6877

Phone: 203-431-3366

Officer:

John B. Tupper, President & Secretary-Treasurer

Ownership: John B. Tupper, 51%; Bruce E. Fox, Dir., 46%; James R. Kelly, 3%. T.

#### TV Stations:

North Dakota: KNDX Bismarck; KXND Minot.

#### LPTV Stations:

North Dakota: K38HA Dickinson; K42FY Dickinson; K38HS Williston; K44HR Williston.

### PRIME TIME CHRISTIAN BROADCASTING INC.

PO Box 61000

Midland, TX 79711

Phone: 432-563-0420

Fax: 432-563-1736

E-mail: info@glc.us.com

Web site: http://

www.godslearningchannel.com

Officers:

Albert O. Cooper, Chairman

Tommie J. Cooper, Vice President & Secretary-Treasurer

Branch Offices:

2401B N Main

Clovis, NM 88101

Phone: 505-742-1800

88 East CR 112

Snyder, TX 79549

Phone: 625-573-9517

2606 S Main

Roswell, NM 88201

Phone: 505-622-5778

5604 Martin Luther King Blvd

Lubbock, TX 79704

Phone: 806-747-4997

Ownership: Non-profit corp.--Midland, TX.

Represented (legal): Cohn & Marks LLP.

#### TV Stations:

New Mexico: KRVP-DT Roswell.

Texas: KPTE-DT Farwell; KPTB-DT Lubbock;

KMLM-DT Odessa; KPCB-DT Snyder.

#### LPTV Stations:

New Mexico: KAPT-LP Alamogordo; KCGD-LP Carlsbad; KCVP-LP Clovis; KHLG-LP Hobbs; KLCP-LP Las Cruces; KKGD-LP Roswell; KPLP-LP Roswell; KGDR-LP Ruidoso.

Texas: KPTA-LP Abilene/Sweetwater; KKCP-LP Ballinger-Coleman; K46FO Big Spring; KPTR-LP Lamesa; K50ED McCamey & Rankin; KPDN-LP Monahans; KPGD-LP Plainview; KPKS-LP San Angelo; KSGD-LP Seminole; KWGD-LP Welch.

### QUINCY NEWSPAPERS INC.

PO Box 909

Quincy, IL 62306

Phone: 217-223-5100

E-mail: info@qni.biz

Web site: http://www.qni.biz

Officers:

Dennis R. Williams, Chairman

Martin M. Lindsay, Vice Chairman

Ralph M Oakley, President, Chief Executive Officer & Assistant Secretary

Peter A Oakley, Secretary

Thomas A. Oakley, Treasurer

David A. Graff, Assistant Treasurer

Ownership: A. O. Lindsay Trust, Lela B. Lindsay & F. M. Lindsay Jr., Trustees, 26.02%; Thomas A. Oakley, Trustee of Thomas A. Oakley Revocable Trust & On Behalf of Gordon M. Smith Trust, 7.92%; Lee Lindsay Curtis, Individually & as Co-Trustee of Lindsay Trust & Beneficiary of Barbara Lee Williams Trust, 7.16%; Lucy Lindsay Smith, 5.73%; Thomas A. Oakley Grantor Irrevocable Trust, Ralph M Oakley & Mary O Winters Co-Trustees, 4.63%; Peter A Oakley Revocable Trust, Peter A Oakley Trustee, 3.00%; Martin M. Lindsay, 2.90%; Susan Oakley-Day, 2.40%; Harold B Oakley, 1.39%; Ralph M Oakley, 0.58%.

Represented (legal): Wilkinson Barker Knauer LLP.

#### TV Stations:

Illinois: WGEM-TV Quincy; WREX Rockford.

Indiana: WSJV Elkhart.

Iowa: KTIV Sioux City; KWWL Waterloo.

Minnesota: KTTC Rochester.

West Virginia: WVVA Bluefield.

Wisconsin: WYOW Eagle River; WQOW Eau Claire; WXOW La Crosse; WKOW Madison; WAOW Wausau.

#### LPTV Stations:

Minnesota: K70DR Blue Earth; K62EV Winona.

Nebraska: K48CH Norfolk.

Wisconsin: W50DR-D La Crosse.

#### Newspapers:

Illinois: Quincy Herald-Whig

New Jersey: New Jersey Herald (Newton)

#### Radio Stations:

Illinois: WGEM-AM-FM Quincy

#### Other Holdings:

Television holdings: Holds option to purchase KXLT-TV Rochester, MN. Expires May 27, 2014..

### RADIANT LIFE MINISTRIES INC.

PO Box 1010

Marion, IL 62959-1010

Phone: 618-997-9333

Fax: 618-997-1859

E-mail: mjd@tct.tv

Officers:

Garth W. Coonce, President

Christina M. Coonce, Vice President

Michael J. Daly, Secretary

Charles Payne, Treasurer

Julie Nolan, Assistant Secretary

Ownership: Non-profit organization--Marion, IL; Garth W. Coonce; Christina M. Coonce; Charles Payne; Victoria Clark; Julie Nolan, 20% votes each. See also listings for Faith Broadcasting Network Inc., TCT of Michigan Inc. & Tri-State Christian TV Inc.

Represented (legal): Colby M. May.

#### TV Stations:

North Carolina: WLXI Greensboro; WRAY-TV Wilson.

Ohio: WRLM Canton.

### RADIO PERRY INC.

PO Box 980

Perry, GA 31069

Phone: 912-987-2980

Officers:

Lowell L. Register, President

Janice J. Register, Secretary-Treasurer

Ownership: Lowell L. Register.

Represented (legal): Brown, Nietert & Kaufman Chartered.

#### TV Stations:

Georgia: WPGA-TV Perry.

#### Radio Stations:

Georgia: WPGA-AM-FM Perry

### RAMAR COMMUNICATIONS INC.

PO Box 3757

9800 University Ave

Lubbock, TX 79452-3757

Phone: 806-745-3434

Fax: 806-748-1949

Web site: http://www.myfoxlubbock.com

Officers:

Ray Moran, Chairman

Brad Moran, President

Mary Moran, Secretary-Treasurer

Branch Office:

2400 Monroe NE

Albuquerque, NM 87190

Phone: 505-884-5353

Ownership: Ray Moran, 51% votes, 45.3% assets; Brad Moran, 49% votes, 49.1% assets.

Represented (legal): Leventhal, Senter & Lerman PLLC.

#### TV Stations:

Colorado: KRTN-TV Durango.

New Mexico: KTEL-TV Carlsbad; KUPT Hobbs.

Texas: KJTV-TV Lubbock.

#### LPTV Stations:

New Mexico: KRTN-LD Albuquerque; KTEL-LP Albuquerque; K30KB Farmington; K451L-D Hobbs; K46GY Santa Fe.

Texas: K48GB Lubbock; KJTV-CA Lubbock;

KMYL-LP Lubbock; KXTQ-CA Lubbock;

K44GL Plainview; K42ET Snyder; K47IP

Snyder; K49GT Snyder.

#### Radio Stations:

Texas: KLZK (FM) Brownfield; KJTV (AM),

KXTQ-FM Lubbock; KSTQ-FM New Deal

### RANCHO PALOS VERDE BROADCASTERS INC.

15304 Sunset Blvd.

No. 204

Pacific Palisades, CA 90272

Phone: 310-454-8673

Fax: 310-454-4983

E-mail: engineering@lodatv.com

Officer:

Paul A. Zevnik, President

Ownership: Paul A. Zevnik, 36.4%; Terence E. Crosby, 24%; Arnold Applebaum, 24%; Jim Devaney; Susan Devaney, jointly, 15.6%.

Represented (legal): Thompson Hine LLP.

#### TV Stations:

California: KXLA Rancho Palos Verdes.

### R & F BROADCASTING

Cernica Annex

Box 1833

Carolina, PR 00984-1833

Phone: 787-762-5500

E-mail: info@rfbroadcastingpr.com

Web site: http://www.rfbroadcastingpr.com

Officers:

Rickin Sanchez Sr., Chairman, President & Chief Executive Officer

Rickin Sanchez Jr., Chief Operating Officer & Vice President, Production

Blanche Vidal, Secretary-Treasurer

Michelle Sanchez-Diaz, Chief Financial Officer

Ownership: Enrique A Sanchez, Gen. Partner, 50%; Blanca Vidal de Sanchez, 50%.

#### TV Stations:

Puerto Rico: WRFB Carolina.

### RAPID BROADCASTING CO.

2424 S Plaza Dr

PO Box 9549

Rapid City, SD 57709

Phone: 605-355-0024

Fax: 605-355-9274

Officers:

Gilbert D. Moyle, President

James F. Simpson, Chief Executive Officer

Gilbert D. Moyle III, Vice President

Clark D. Moyle, Secretary-Treasurer

Steve Mentele, Chief Financial Officer

Ownership: W. R. Barbour, 25%; Charles H. Lien, 25%; Gilbert D. Moyle, 16.7%; Gilbert D. Moyle III, 16.7%; Clark D. Moyle, 16.6%.

Represented (legal): Cole, Raywid & Braverman LLP.

#### TV Stations:

South Dakota: KNBN Rapid City.

#### LPTV Stations:

South Dakota: K40GS Rapid City; KKRA-LP

Rapid City; KWBH-LP Rapid City.

Wyoming: K22AD Gillette.

### RAYCOM MEDIA INC.

201 Monroe St.

RSA Tower, Suite 710

Montgomery, AL 36104

Phone: 334-206-1400

Fax: 334-206-1555

E-mail: info@raycommedia.com

Web site: http://www.raycommedia.com

Officers:

Paul H. McTear Jr., President & Chief Executive Officer

Wayne Daugherty, Executive Vice President & Chief Operating Officer

Mary Carole McDonnell, Executive Vice President, Programming

Marty Edelman, Vice President, Television

Leon Long, Vice President, Television

Jeff Rosser, Vice President, Television

Melissa Thurber, Vice President & Chief Financial Officer

Anne Adkins, Vice President, Marketing

J. Clyde Baucom, Vice President, Human Resources

Rebecca Bryan, Vice President & General Counsel

David Folsom, Vice President & Chief Technology Officer

Pat LaPlatney, Vice President, Digital Media

William R. McDowell, Vice President, Research

Susana Schuler, Vice President, News

Ownership: Paul H. McTear Jr., 14% votes; qualified company employees, none with more than 5% voting interest.

Represented (legal): Covington & Burling.

**TV Stations:**

Alabama: WBRC Birmingham; WAFF Huntsville; WSFA Montgomery; WDFX-TV Ozark.  
 Arizona: KOLD-TV Tucson.  
 Arkansas: KAIT Jonesboro.  
 Florida: WPGX Panama City; WFLX West Palm Beach.  
 Georgia: WALB Albany; WTVM Columbus; WTOG-TV Savannah.  
 Hawaii: KHBC-TV Hilo; KGMB Honolulu; KHNL Honolulu; KOGG Wailuku.  
 Indiana: WFIE Evansville.  
 Kentucky: WAVE Louisville; WXIX-TV Newport.  
 Louisiana: WAFB Baton Rouge; KPLC Lake Charles; KSLA Shreveport.  
 Mississippi: WLOX Biloxi; WLBT Jackson; WDAM-TV Laurel.  
 Missouri: KFVS-TV Cape Girardeau.  
 North Carolina: WBTV Charlotte; WECT Wilmington.  
 Ohio: WUAB Lorain; WOIO Shaker Heights; WTOL Toledo.  
 South Carolina: WCSC-TV Charleston; WIS Columbia; WMBF-TV Myrtle Beach.  
 Tennessee: WTNZ Knoxville; WMC-TV Memphis.  
 Texas: KCBD Lubbock; KTRE Lufkin; KLTW Tyler.  
 Virginia: WTVR-TV Richmond; WWBT Richmond.  
**LPTV Stations:**  
 Alabama: W29AO Anniston.  
 Hawaii: K45CT Hilo; K63DZ Kailua-Kona; K65BV Lihue; K27DW Wailuku.  
 Kentucky: WQTV-LP Murray; WQWQ-LP Paducah.  
 Louisiana: WBXH-CA Baton Rouge.  
 New Mexico: K27GJ-D Farmington.  
**Radio Stations:**  
 Tennessee: WMC-AM-FM  
**Other Holdings:**  
 Advertising sales company, production..

**RED LION BROADCASTING CO. INC.**

PO Box 88  
 2900 Windsor Rd.  
 Red Lion, PA 17356  
 Phone: 717-246-1681  
 Fax: 717-244-9316  
 Web site: <http://www.wgcbtv.com>  
 Ownership: Estate of John H. Norris, Anna L. Plourde-Norris, Executrix, 60%; Anna L. Plourde-Norris, 40%. John H. Norris died September 28, 2008.  
 Represented (legal): Booth Freret Imlay & Tepper PC.  
**TV Stations:**  
 Pennsylvania: WGCB-TV Red Lion.  
**Radio Stations:**  
 Pennsylvania: WGCB-AM-FM

**RED RIVER BROADCAST CORP.**

3600 S. Westport Ave.  
 Sioux Falls, SD 57116  
 Phone: 605-361-5555  
**Officers:**  
 Ro Grignon, President  
 Myron Kunin, Chief Executive Officer  
 Kathy Lau, Vice President  
 Ownership: Curtis Squire Inc.; CSI ownership; Curtis Squire, 90%; Ro Grignon, 10%. Grignon & Squire also own KQDS Acquisition Corp., see listing.  
 Represented (legal): Phillips & Potach PA; Crowell Moring LLP.  
**TV Stations:**  
 Minnesota: KBRR Thief River Falls.  
 North Dakota: KVRN Fargo; KJRR Jamestown; KNRR Pembina.  
 South Dakota: KDLV-TV Mitchell; KDLT-TV Sioux Falls.  
**LPTV Stations:**  
 Minnesota: K05IV Park Rapids.  
 South Dakota: K42FI Watertown.

**MICHAEL REED**

1220 Red Oak Valley Ct  
 Austin, TX 78732  
 Phone: 512-291-7844  
 Represented (legal): Akin, Gump, Strauss, Hauer & Feld LLP.  
**TV Stations:**  
 Mississippi: WGBC Meridian.

**REITEN TELEVISION**

Minot, ND 58701  
 Phone: 701-572-2345  
 E-mail: [treiten@kxnet.com](mailto:treiten@kxnet.com)  
 Web site: <http://www.kxnet.com>  
**Officers:**  
 David M. Reiten, Chairman  
 Kathleen Huuby, Secretary-Treasurer  
 Ownership: Chester Reiten & family.  
 Represented (legal): Pillsbury Winthrop Shaw Pittman LLP.  
**TV Stations:**  
 North Dakota: KXMB-TV Bismarck; KXMA-TV Dickinson; KXMC-TV Minot; KXMD-TV Williston.  
**Radio Stations:**  
 North Dakota: KYYX-FM; KMXA-FM; KCJB (AM)

**RKM MEDIA INC.**

137 Spyglass Lane  
 Fayetteville, NY 13066  
 Phones: 315-637-5530; 315-472-6800  
 Web site: <http://www.my43.com>  
 Ownership: The Ronald W. Philips Revocable Trust; Ronald W. Philips, Trustee.  
 Represented (legal): Rubin, Winston, Diercks, Harris & Cooke LLP.  
**TV Stations:**  
 New York: WNYS-TV Syracuse.

**MICHAEL V. ROBERTS**

1408 N Kingshighway Blvd  
 Ste 300  
 St. Louis, MO 63113  
 Phones: 314-367-0090; 314-367-4600  
 Fax: 314-367-0174  
 Represented (legal): DLA Piper International.  
**TV Stations:**  
 Illinois: WRBU East St. Louis.  
 Kentucky: WAZE-TV Madisonville.  
 Mississippi: WRBJ Magee.  
 South Carolina: WZRB Columbia.  
**LPTV Stations:**  
 Indiana: WAZE-LP Evansville; WIKY-LP Evansville, etc.; WJPS-LP Evansville, etc..  
**Other Holdings:**  
 TV Stations: Roberts holds 50% of the voting equity of Roberts Brothers Broadcasting LLC..

**STEVEN C. ROBERTS**

1408 N Kingshighway Blvd  
 Ste 300  
 St. Louis, MO 63113  
 Phones: 314-367-0090; 314-367-4600  
 Fax: 314-367-0176  
 Web site: <http://www.roberts-companies.com>  
 Represented (legal): DLA Piper International.  
**TV Stations:**  
 Illinois: WRBU East St. Louis.  
 Kentucky: WAZE-TV Madisonville.  
 Mississippi: WRBJ Magee.  
 South Carolina: WZRB Columbia.  
**LPTV Stations:**  
 Indiana: WAZE-LP Evansville; WIKY-LP Evansville, etc.; WJPS-LP Evansville, etc..  
**Other Holdings:**  
 TV Stations: Roberts holds 50% of the voting equity of Roberts Brothers Broadcasting LLC..

**ROCKFLEET BROADCASTING LP**

885 3rd Ave., 34th Floor  
 New York, NY 10022  
 Phone: 212-888-5500  
 E-mail: [email@wjfw.com](mailto:email@wjfw.com)  
**Officers:**  
 Jeffrey A. Smith, President  
 Bruce M. Schnelwar, Senior Vice President  
 David A. Pershing, Senior Vice President & Secretary  
 Kevin J. DeLuise, Vice President, Treasurer & Assistant Secretary  
 Ownership: R. Joseph Fuchs, 14.85% equity; Rockfleet Broadcasting Inc., 1% equity, 100% voting; SDR Rockfleet Holdings LLC, 84.15% equity; RBI ownership; R. Joseph Fuchs; SDRRHLLC ownership; Randall Smith, 88%; Jeffrey Smith, 12%.  
 Represented (legal): Wiley Rein LLP.  
**TV Stations:**  
 Maine: WVII-TV Bangor.  
 Wisconsin: WJFW-TV Rhinelander.  
**LPTV Stations:**  
 Maine: WFXV-LP Bangor.  
 Wisconsin: W27AU Wausau.  
**Other Holdings:**  
 Radio.

**SAGA COMMUNICATIONS INC.**

73 Kercheval Ave.  
 Suite 201  
 Grosse Pointe Farms, MI 48236-3559  
 Phone: 313-886-7070  
 Fax: 313-886-7150  
 E-mail: [bwells@sagacom.com](mailto:bwells@sagacom.com)  
**Officers:**  
 Edward K. Christian, Chairman, President & Chief Executive Officer  
 Steven J. Goldstein, Executive Vice President, Programming  
 Warren Lada, Senior Vice President, Operations  
 Samuel D. Bush, Vice President, Treasurer & Chief Financial Officer  
 Marcia K. Lobaito, Vice President & Secretary  
 Ownership: Publicly held.; Edward K Christian, controlling interest.  
 Represented (legal): Smithwick & Belendiuk PC.  
**TV Stations:**  
 Kansas: KOAM-TV Pittsburg.  
 Mississippi: WXVT Greenville.  
 Texas: KAVU-TV Victoria.

**LPTV Stations:**  
 Texas: KMOL-LP Victoria; KUNU-LP Victoria; KVTX-LP Victoria; KXTS-LP Victoria.  
**Radio Stations:**  
 Arkansas: KEGI (FM) Jonesboro, KDXY (FM) Lake City, KJBX (FM) Trumann  
 Illinois: WIXY (FM), WLRW (FM) Champaign; WXTT (FM) Danville; WYMG (FM) Jacksonville; WABZ (FM) Sherman; WDBR (FM), WQQL (FM), WTAX (AM) Springfield; WCFF (FM) Urbana  
 Iowa: KLTI-FM Ames; KIOA (FM), KPSZ (AM), KRNT (AM), KSTZ (FM) Des Moines; KAZR (FM) Pella; KICD (AM), KLLT (FM) Spencer  
 Kentucky: WCVC (FM), WJQI (AM) Fort Campbell; WVVR (FM) Hopkinsville; WEGI (AM) Oak Grove  
 Maine: WVAE (AM) Biddeford; WCLZ (FM) North Yarmouth; WBAE (AM), WGAN (AM), WMGX (FM), WPOR (FM), WZAN (AM) Portland; WYNZ (FM) Westbrook  
 Massachusetts: WHNP (AM) East Longmeadow; WHAI (FM), WHMQ (AM), WPVQ (FM) Greenfield; WLZX (FM) Northampton; WAQY (FM) Springfield  
 New Hampshire: WMLL (FM) Bedford; WFEA (AM), WZID (FM) Manchester  
 New York: WIII (FM) Cortland; WHCU (AM), WNYNY (AM), WQNY (FM), WYXL (FM) Ithaca  
 North Carolina: WISE (AM) Asheville, WOXL-FM Biltmore Forest, WYSE (AM) Canton, WTMT (FM) Weaverville

Ohio: WBCO (AM), WOEL (FM) Bucyrus; WSNY (FM) Columbus; WODB (FM) Delaware; WJZK (FM) Richwood  
 South Dakota: KMIT (FM) Mitchell, KUQL (FM) Wessington Springs, WNAX-AM-FM Yankton  
 Tennessee: WKFN (AM) Clarksville  
 Vermont: WKVT (AM) Brattleboro, WRSY (FM) Marlboro  
 Virginia: WINA (AM), WQMZ (FM), WVAX (AM), WWWW (FM) Charlottesville; WCNR (FM) Keswick; WJOI (AM), WNOR (FM) Norfolk; WAFX (FM) Suffolk  
 Washington: KAFE (FM), KBAI (AM), KGMI (AM), KISM (FM), KPUG (AM) Bellingham  
 Wisconsin: WJZK (FM) Brookfield; WJMR-FM Menomonee Falls; WHQG (FM), WJYI (AM), WKLH (FM) Milwaukee

**SAGAMOREHILL BROADCASTING LLC**

2 Embarcadero Center, 23rd Floor  
 San Francisco, CA 94111  
 Phone: 415-788-2755  
 E-mail: [email8@pro8news.com](mailto:email8@pro8news.com)  
**Officer:**  
 Louis Wall, President  
 Ownership: Duff, Ackerman & Goodrich LP, principal.  
 Represented (legal): Wiley Rein LLP.  
**TV Stations:**  
 Alabama: WNCN Montgomery; WBMM Tuskegee.  
 Georgia: WLTV Columbus.  
 Nebraska: KSTF Scottsbluff.  
 Texas: KGNS-TV Laredo.  
 Wyoming: KGWN-TV Cheyenne.  
**LPTV Stations:**  
 Wyoming: K19FX Laramie.

**SAGAMOREHILL MIDWEST LLC**

525 Blackburn Way  
 Augusta, GA 30907  
 Phone: 706-855-8506  
**Officers:**  
 Louis Wall, President & Chief Executive Officer  
 Debbie Caine, Secretary-Treasurer  
 Ownership: Louis Wall. Wall is also Pres. of SagamoreHill Broadcasting LLC, see listing.  
 Represented (legal): Wiley Rein LLP.  
**TV Stations:**  
 Minnesota: KXLT-TV Rochester.  
 South Carolina: WWMB Florence.  
 Texas: KZTV Corpus Christi.

**SAINTE PARTNERS II LP**

PO Box 4159  
 Modesto, CA 95352-4159  
 Phone: 209-523-0777  
 Fax: 209-523-0839  
 E-mail: [engineering@sainte.tv](mailto:engineering@sainte.tv)  
 Web site: <http://www.sainte.tv>  
 Ownership: C & N Broadcast Division Inc., gen. partner, 50% votes; 1% equity; Sainte Network Inc., gen. partner, 50% votes; 1.34% equity; Chester Smith, ltd. partner, 35.4% equity; Naomi L. Smith, ltd. partner, 35.4% equity; Albert I. & Virginia C. Chance, ltd. partners, 7.38% equity; J. Wilmar Jensen, ltd. partner, 7.38% equity; Sharon D. Sepulveda, ltd. partner, 2.91% equity; Madeline J. Roddy, ltd. partner, 2.82% equity; Center Family Trust, ltd. partner, 2.24% equity; Dorothy Ibarra, ltd. partner, 2.24% equity; Danny Roddy, ltd. partner, 0.94% equity; Sean Roddy, ltd. partner, 0.94% equity; CNBDI & SNI ownership; Chester Smith, Pres., 50%; Naomi L. Smith, V.P., 50%; J. Wilmar Jensen, Secy.-Treas..



**TV Stations:**

California: KBVU Eureka; KCVU Paradise.

**LPTV Stations:**

California: K38FQ Anderson/Central Valley; KKTf-LP Chico; KUCO-LP Chico; KXVU-LP Chico; KZVU-LD Chico; K52FK Eureka; K59FW Eureka; KEMY-LP Eureka; KEUV-LP Eureka; KUVU-LP Eureka; K14MN Fortuna; K08NH Oroville; K04QC Palermo; K46HI Redding; KRUV-LD Redding.

Oregon: K41ID Klamath Falls; KFBI-LD Medford; KMCW-LP Medford.

**SCHURZ COMMUNICATIONS INC.**

1301 E. Douglas Rd.

Mishawaka, IN 46545

Phone: 574-247-7237

Fax: 574-287-2257

E-mail: info@schurz.com

Web site: http://www.schurz.com

**Officers:**

Franklin D. Schurz Jr., Chairman

Scott C. Schurz, Vice Chairman

Todd F. Schurz, President & Chief Executive Officer

Marcia K. Burdick, Senior Vice President, Broadcasting

Gary N. Hoipkemier, Senior Vice President, Secretary & Treasurer & Chief Financial Officer

Charles V. Pittman, Senior Vice President, Publishing

James M. Schurz, Senior Vice President

Sally J. Brown, Vice President, Radio-Indiana

Hylar Cooper, Vice President, Digital Media

David C. Ray, Vice President

Martin D. Switalski, Vice President, Finance & Administration & Assistant Treasurer

Judy A. Felty, Assistant Secretary

**Ownership:** Franklin D. Schurz Jr.; Mary Schurz; James M. Schurz; Scott C. Schurz, 75.2% votes, Trustees; David C. Ray, V.P., 15.2% votes, 4.06% assets; Robin S. Bruni, 9.6% votes, 4.37% assets; Todd F. Schurz, 7.36% assets; Franklin D. Schurz Jr., 7.14% assets; Scott C. Schurz, 3.76% assets; Scott C. Schurz Jr., 3.17% assets.

**Represented (legal):** Wilmer Cutler Pickering Hale & Dorr LLP.

**Cable Systems:**

FLORIDA: CORAL SPRINGS; WESTON.

MARYLAND: HAGERSTOWN.

**TV Stations:**

Alaska: KTUU-TV Anchorage.

Georgia: WAGT Augusta.

Indiana: WBSB-TV South Bend.

Kansas: KBSD-DT Ensign; KBSL-DT Goodland; KBSH-DT Hays; KWCH-DT Hutchinson; KSCW-DT Wichita.

Missouri: KYTV Springfield.

Virginia: WDBJ Roanoke.

**LPTV Stations:**

Alaska: K04DS Kenai River; K10NC Kenai, etc.; K09JE Palmer.

Indiana: WBND-LD South Bend; WBND-LP South Bend.

Missouri: K17DL-D Branson; K15CZ Springfield.

Virginia: W04AG Garden City, etc..

**Newspapers:**

California: Adelante Valle (El Centro), Imperial Valley Press

Indiana: Times Mail (Bedford), Herald Times (Bloomington), Reporter Times (Martinsville), Mooresville-Decatur Times, Noblesville Daily Times, South Bend Tribune

Kentucky: The Advocate-Messenger (Danville), The Jessamine Journal (Nicholasville), The Interior Journal (Stanford), The Winchester Sun

Maryland: Herald-Mail (Hagerstown)

Michigan: Charlevoix Courier, Gaylord Herald Times, The Petoskey News-Review

Pennsylvania: Daily American (Somerset)

South Dakota: American News (Aberdeen)

**Radio Stations:**

Indiana: WASK (AM), WHKY (AM), WKDA (AM), WXXB (FM) Lafayette; WNSN (FM), WSBT (AM) South Bend

South Dakota: KFXX (FM), KKLS (AM), KMKM (FM), KOUT (FM), KRCS (FM) Rapid City; KBHB (AM) Sturgis

**JOSEPH C. SCHWARTZEL**

2824 Palm Beach Blvd.

Fort Myers, FL 33916

Phone: 239-337-2346

**Represented (legal):** Leibowitz & Associates PA.

**TV Stations:**

Florida: WXCW Naples.

**ERNESTO SCHWEIKERT III**

3244 Georgia Ave.

Kenner, LA 70065

Phone: 504-913-1540

**Represented (legal):** Fletcher, Heald & Hildreth PLC.

**TV Stations:**

Louisiana: KGLA-DT Hammond.

**E. W. SCRIPPS CO.**

312 Walnut St, 28th Fl

Cincinnati, OH 45202-4067

Phone: 513-977-3000

Fax: 513-977-3721

E-mail: dave.giles@scripps.com

Web site: http://www.scripps.com

**Officers:**

Nackey Scagliotti, Chairman

Richard A. Boehne, President & Chief Executive Officer

William Appleton, Senior Vice President & General Counsel

Mark G. Contreras, Senior Vice President, Newspapers

Lisa Knutson, Senior Vice President, Human Resources

Brian Lawlor, Senior Vice President, Television

Elaine McCall, Senior Vice President, Affiliate Finance, Scripps Networks

Lisa Owens, Senior Vice President, Digital Media

William B. Peterson, Senior Vice President, Television

Timothy E. Stautberg, Senior Vice President, Chief Financial Officer & Treasurer

Candace Anderson, Vice President, Human Resources

Robert A. Carson, Vice President & Chief Information Officer

Robin A. Davis, Vice President, Strategic Planning & Development

David M. Giles, Vice President, Deputy Gen. Counsel

Timothy A. King, Vice President, Corporate Communications & Investor Relations

Mark Koors, Vice President, Audit & Compliance

Mary Denise Kuprionis, Vice President, Secretary & Chief Compliance & Ethics Officer

Douglas F. Lyons, Vice President & Controller

Bob Sullivan, Vice President, Content

**Ownership:** The Edward W. Scripps Trust, Edward W. Scripps, Nackey E. Scagliotti & John Burlingame, Trustees, 87.5% votes; 35.6 assets; The John P. Scripps Trust, Paul K. Scripps, Peter R. Ladow & Barbara Scripps Evans, Trustees, 7.9% votes; 1.4% assets; Paul K. Scripps, 0.90% votes; remainder publicly held.. On July 1, 2008 Scripps' five cable networks (DIY Network, Cooking Channel, Food Network, Great American Country & HGTV) plus two online comparison shopping services (Shopzilla & uSwitch) split off to a publicly traded company, Scripps Networks Interactive.

**Represented (legal):** Baker Hostetler LLP.

**TV Stations:**

Arizona: KNXV-TV Phoenix.

Florida: WFTS-TV Tampa; WPTV-TV West Palm Beach.

Kansas: KMCI-TV Lawrence.

Maryland: WMAR-TV Baltimore.

Michigan: WXYZ-TV Detroit.

Missouri: KSHB-TV Kansas City.

Ohio: WCPO-TV Cincinnati; WEWS-TV Cleveland.

Oklahoma: KJRH-TV Tulsa.

**LPTV Stations:**

Arizona: K44CN Cottonwood; K52CM Flagstaff; K57FY Kingman; K47DJ Prescott.

**Newspapers:**

Alabama: Birmingham Post-Herald

California: Redding Record Searchlight, Ventura Star Newspapers

Colorado: Boulder Daily Camera, Denver Rocky Mountain News

Florida: Fort Pierce Tribune, Naples Daily News, The Stuart News, Vero Beach Press-Journal

Indiana: Evansville Courier-Press

Kentucky: The Kentucky Post

New Mexico: The Albuquerque Tribune

Ohio: The Cincinnati Post

South Carolina: Anderson Independent Mail

Tennessee: The Knoxville News Sentinel, The Commercial Appeal (Memphis)

Texas: Abilene Reporter News, Corpus Christi Caller-Times, Standard Times (San Angelo), Times Record News (Wichita Falls)

Washington: Bremerton Sun

**Other Holdings:**

Features syndicator: United Media, licensor & syndicator of news features & comics

Production: Scripps Productions, producer of cable programs

Program source: Great American Country; 65% of Travel Channel; HGTV; Food Network; DIY Network; Cooking Channel (formerly Fine Living Network).

**SEAL ROCK BROADCASTERS LLC**

351 Elliott Ave. W

Suite 300

Seattle, WA 98119-4150

Phone: 206-285-2295

E-mail: programming@kcba.com

**Ownership:** Lance W. Anderson, 50%; George V. Kriste, 50%.

**TV Stations:**

California: KCBA Salinas.

**SECOND GENERATION OF IOWA LTD.**

3451 Bonita Bay Blvd.

Suite 101

Bonita Springs, FL 34134

Phone: 941-498-4600

**Officers:**

Thomas J. Embrescia, Chairman & Chief Executive Officer

Jonathan Pinch, President

Larry Blum, Chief Operating Officer

**Ownership:** Thomas J. Embrescia, 33.33%; Jonathan Pinch, 33.33%; Larry Blum, 33.33%.

**TV Stations:**

Iowa: KFXX Cedar Rapids.

**TIMOTHY G. SHEEHAN**

17 Crooked Lane

Manchester, MA 01944

Phone: 978-526-8306

**TV Stations:**

Rhode Island: WNAC-TV Providence.

**SHOOTINGSTAR BROADCASTING OF NEW ENGLAND LLC**

3606 Camino de la Cumbre

Sherman Oaks, CA 91423

Phone: 818-788-8228

**Ownership:** Alta ShootingStar Corp., 95%; ShootingStar Inc., 5%; ASC ownership; Alta Communications IX LP, 94.43%; SI ownership; Diane Sutter; ACIXLP ownership; Alta Communications IX Managers LLC, Gen. Partner; ACIXMLLC ownership; Timothy L. Dibble, 20.4, Managing Member%; Brian W. McNeill, Managing Member, 20.4%.

**Represented (legal):** Leventhal, Senter & Lerman PLLC.

**TV Stations:**

New Hampshire: WZMY-TV Derry.

**SILVERTON BROADCASTING CO. LLC**

116 Tigertail Rd.

Los Angeles, CA 90049

Phone: 310-476-2217

**Ownership:** Barry Silverton, Pres..

**Represented (legal):** Drinker Biddle.

**TV Stations:**

Wyoming: KTWO-TV Casper.

**LPTV Stations:**

Wyoming: K69DD Bondurant; K56BT Jackson; K22CI Lander; K12IS Lusk; K55BL Sheridan, etc.; K13NZ Shoshoni; K35CV Shoshoni; K08AA Wyodak, etc..

**SIMONS BROADCASTING LP, DEBTOR IN POSSESSION**

900 Jackson, Ste 560

c/o Robert Milbank Jr.

Dallas, TX 75202

Phone: 214-880-8770

E-mail: rob@milbanklaw.com

**Officer:**

Mike Simons, President

**Ownership:** Robert Milbank Jr., Plan Implementation Agent.

**Represented (legal):** Garvey Schubert Barer.

**TV Stations:**

Texas: KTAQ Greenville.

**JAMES F. SIMPSON**

23646 Wildermess Canyon Rd

Rapid City, SD 57702

Phone: 605-355-0024

**TV Stations:**

South Dakota: KWSD Sioux Falls.

**LPTV Stations:**

South Dakota: KAUN-LP Sioux Falls.

**SINCLAIR BROADCAST GROUP INC.**

10706 Beaver Dam Rd.

Cockeysville, MD 21030

Phone: 410-568-1500

Fax: 410-568-1533

E-mail: comments@sbgi.net

Web site: http://www.sbgi.net

**Officers:**

David D. Smith, President & Chief Executive Officer

David B. Amy, Executive Vice President & Chief Financial Officer

Barry M. Faber, Executive Vice President & General Counsel

Steve Marks, Vice President & Chief Operating Officer, Television Group

J. Duncan Smith, Vice President & Secretary

Robert Malandra, Vice President, Finance & Television, Television Group

Nat S. Ostroff, Vice President, New Technology

Lucy Rutishauser, Vice President, Corporate Finance & Treasurer

Dave Schwartz, Vice President, Sales

Frederick G. Smith, Vice President

Donald H. Thompson, Vice President, Human Resources

Tom Waters, Vice President, Purchasing

## TV Station Owners

Rob Weisbord, Vice President, New Media  
David R. Bochenek, Chief Accounting Officer  
Ownership: J. Duncan Smith, 25.1% votes, 11.4% equity; David D. Smith, 24.6% votes, 11.5% equity; Frederick G. Smith, 19.2% votes, 9.2% equity; Robert E. Smith, 17% votes, 7.7% equity.

Represented (legal): Pillsbury Winthrop Shaw Pittman LLP.

### TV Stations:

Alabama: WABM Birmingham; WTTO Home-wood.

Florida: WFGX Fort Walton Beach; WEAR-TV Pensacola; WTWC-TV Tallahassee.

Illinois: WYZZ-TV Bloomington; WICD Cham-paign; WICS Springfield.

Iowa: KGAN Cedar Rapids; KDMS-TV Des Moines.

Kentucky: WDKY-TV Danville.

Maine: WGME-TV Portland.

Maryland: WBFF Baltimore.

Michigan: WSMH Flint.

Minnesota: WUCW Minneapolis.

Missouri: KBSI Cape Girardeau; KDNL-TV St. Louis.

Nevada: KVCV Las Vegas; KVMY Las Vegas.

New York: WNYO-TV Buffalo; WUTV Buffalo;

WUHF Rochester; WSYT Syracuse.

North Carolina: WLOS Asheville; WRDC Durham; WMYV Greensboro; WLFL Raleigh;

WXLV-TV Winston-Salem.

Ohio: WSTR-TV Cincinnati; WSYX Columbus;

WKEF Dayton.

Oklahoma: KOCB Oklahoma City; KOKH-TV Oklahoma City.

Pennsylvania: WPGH-TV Pittsburgh; WPMY Pittsburgh.

South Carolina: WMMP Charleston.

Tennessee: WUXP-TV Nashville; WZTV Nashville.

Texas: KMY5 Kerrville; KABB San Antonio.

Virginia: WTVZ-TV Norfolk; WRLH-TV Richmond.

West Virginia: WCHS-TV Charleston.

Wisconsin: WMSN-TV Madison; WCGV-TV Milwaukee; WVTV Milwaukee.

### LPTV Stations:

Iowa: K13MN Washington.

Nevada: K51AC Pahrump.

New York: W16AX Ithaca.

North Carolina: W06AQ Bat Cave, etc.; W12AQ Black Mountain; W05AP Brasstown, etc.;

W08AN Bryson City, etc.; W12AU Burnsville;

W05AF Cherokee; W11AJ Franklin; W12CI Hot Springs; W06AP Maggie Valley, etc.;

W10AP Marion, etc.; W06AL Oteen/Warren;

W11AQ Robbinsville, etc.; W06AN Sapphire Valley, etc.; W06AD Spruce Pine; W05AE Sylva, etc.; W05AC Tryon, etc.; W12AR Waynesville, etc..

Ohio: W66AQ Dayton.

South Carolina: W05AO Pickens.

## SKY TELEVISION LLC

PO Box 269

Kitty Hawk, NC 27949

Phone: 252-457-5054

### Officers:

Glenn Holterhaus, President & Secretary

Deborah J. Holterhaus, Vice President & Treasurer

Ownership: DanBeth Communications Inc., 51% votes, 30% equity%; Consortium of 26 investors, 49% votes, 70% equity%; DCJ Ownership: Glenn V. Holterhaus.

Represented (legal): Leventhal, Senter & Lerman PLLC.

### TV Stations:

North Carolina: WSKY-TV Manteo.

## SMITH MEDIA LICENSE HOLDINGS

### LLC

One Federal St., 23rd Floor

Boston, MA 2110

Phone: 617-350-1500

Ownership: Smith Media LLC; SMLLC ownership; Frontyard Management LLC, 55.56% votes; Smith Television of New York Inc., 44.44% votes; FMLLC ownership; Barry Baker; Roy F. Coppedge III; Barbara M. Ginader, 33.3% each; STONY ownership; Robert N. & Anne Smith Trust; RNAS ownership; Leslie J. Goldman, Trustee, 25%; Anne Smith, Trustee, 25%; Jennifer Smith, Special Trustee, 25%; Michael D. Smith, Special Trustee, 25%.

Represented (legal): Dow Lohnes PLLC.

### TV Stations:

Alaska: KIMO Anchorage; KATN Fairbanks;

KJUD Juneau.

California: KEYT-TV Santa Barbara.

New York: WKTV Utica.

Vermont: WFFF-TV Burlington.

### LPTV Stations:

Alaska: K13KU Delta Junction; K130C Douglas, etc.; K03FW Kenai, etc..

California: K57BC San Luis Obispo, etc.; K5BB-LP Santa Barbara.

## SON BROADCASTING INC.

PO Box 4338

Albuquerque, NM 87196

Phone: 505-345-1991

Fax: 505-474-4998

E-mail: info@sonbroadcasting.cc

Web site: http://www.sonbroadcasting.cc

### Officers:

Annette Garcia, President

Richard Shakarian, Vice President

Angie Gonzales, Vice President

Marcimiliano Baca, Vice President & Treasurer

Clem M. Dixon, Secretary

Ownership: Vickie Archiveque; Dinah Macy; Annette Garcia; Joanna Gonzales; Mary Kay Gonzales; Ted Gonzales; Warren Trumbly, 14.29% votes each.

Represented (legal): Gammon & Grange PC.

### TV Stations:

New Mexico: KCHF Santa Fe.

### LPTV Stations:

New Mexico: K51DM Antonito; K43IA Taos.

## SONSHINE FAMILY TV INC.

813 N. Fenwick St.

Allentown, PA 18101

Phones: 610-433-4400; 610-954-7501

Fax: 610-433-8251

### Officers:

Patricia F. Huber, President & Chief Executive Officer

Daniel Huber, Chief Operating Officer

Ownership: Daniel P. Huber; Margaret M. Huber; Patricia F. Huber, 33.3%.

Represented (legal): William D. Silva.

### TV Stations:

Pennsylvania: WBPH-TV Bethlehem.

## SORENSEN TELEVISION SYSTEMS

### INC.

111 Chalen Santo Papa

Suite 800

Hagatna, GU 96910

Phone: 671-477-5700

Web site: http://

www.sorensenmediagroup.com/tv.htm

### Officers:

Rex W. Sorensen, Chairman & President

John Anderson, President, News Division

Curtis Dancoe, Vice President

Margaret Agulto, Secretary

Ownership: Rex W. Sorensen, 97.58%; John Anderson, 2.4%; Curtis Dancoe, .02%.

Represented (legal): Kaye Scholer LLP.

### TV Stations:

Guam: KTMG Tamuning.

### LPTV Stations:

Guam: KEQI-LP Dededo.

Mariana Islands: KPPI-LP Garapan & Saipan.

## SOUTHERN BROADCAST CORP. OF

### SARASOTA

1477 10th St.

Sarasota, FL 34236

Phone: 941-923-8840

Fax: 941-924-3971

### Officers:

Gary Shorts, Chairman

J. Manuel Calvo, President & General Manager

Shirley Ellis, Vice President

Sandra Hardy, Vice President & Secretary

Carolyn Smith, Vice President

Michael White, Treasurer

Ownership: Calkins Media Inc.; CMI ownership; Shirley Ellis, V.P., 33.3%; Sandra Hardy, V.P. & Secy., 33.3%; Carolyn Smith, V.P., 33.3%. Calkins owns & operates the

Intelligencer Record in Doylestown, PA; Bucks County Courier Times in Levittown, PA; Burlington County Times in Willingboro, NJ; Beaver County Times in Beaver, PA; South Dade News Leader in Homestead, FL.

Hardy, Ellis & Smith have controlling interest in Union Town Newspapers Inc., publisher of the Herald Standard in Uniontown, PA.

Represented (legal): Leibowitz & Associates PA.

### TV Stations:

Alabama: WAAV-TV Huntsville.

Florida: WWSB Sarasota; WTXL-TV Tallahassee.

## SOUTHERN BROADCASTING INC.

PO Box 1645

Tupelo, MS 38802

Phone: 601-842-7620

E-mail: manager@wkdh.com

Web site: http://wkdh.com

### Officers:

Walter D. Spain, President

Wendell R. Robinson, Chief Operating Officer

K. M. Spain, Secretary-Treasurer

Ownership: Walter D. Spain, 50%; Kyle M. Spain, 50%.

Represented (legal): Garvey Schubert Barer.

### TV Stations:

Mississippi: WKDH Houston.

## SOUTHERN TV CORP.

9661 82nd Ave. N

Seminole, FL 33777

Phone: 727-319-6100

Fax: 727-397-0785

### Officers:

Dan L. Johnson, Chairman, President & Chief Executive Officer

Charles E. Robb, Chief Operating & Financial Officer

Jo Johnson, Vice President

Robert G. Keelean, Secretary-Treasurer

Ownership: Betty Johnson, 42.5%; Dan L. Johnson; Robert G. Keelean, 30%; Kim Doniel, 10%; William Doniel; Lisa Keelean, 5%; Robert G. Keelean Jr., 5%; Mabel Reed Young, 5%; Donald Chervier, 2.5%.

Represented (legal): Irwin, Campbell & Tannenwald PC.

### TV Stations:

Georgia: WGSa Baxley.

### LPTV Stations:

Georgia: WGSa-CA Savannah.

## SPANISH BROADCASTING SYSTEM

### INC.

2601 S. Bayshore Dr.

Penthouse 2

Coconut Grove, FL 33133

Phone: 305-441-6901

Web site: http://

www.spanishbroadcasting.com

### Officers:

Raul Alarcon Jr., Chairman, President & Chief Executive Officer

Marko Radlovic, Chief Operating Officer

Joseph A. Garcia, Executive Vice President, Secretary & Chief Financial Officer

William B. Tanner, Executive Vice President, Programming

Ownership: Raul Alarcon Jr., 78.8% vote; 32.5% equity; Pablo Raul Alarcon Sr., 3.6% vote; 1.5% equity.

Represented (legal): Kaye Scholer LLP.

### TV Stations:

Florida: WSBS-TV Key West.

### LPTV Stations:

Florida: WSBS-CA Miami.

## STATION VENTURE OPERATIONS LP

1299 Pennsylvania Ave. NW

11th Floor

Washington, DC 20004

Phone: 202-637-4545

Ownership: NBC Telemundo License Co., Gen. Partner, 0.25% equity, 100% votes; Station Venture Holdings LLC, Ltd. Partner, 99.75% equity; NBCTLC ownership; NBC Telemundo Inc.; NBCTI ownership; NBC Telemundo Holding Co., 20% assets, 55.6% votes; NBC Universal Inc., see listing, 80% assets, 44.4% votes; NBCUI ownership; NBC Holding Inc., 80%; NBCHI & NBCTHC ownership; General Electric Co.; GEC ownership; publicly held; SVHLLC ownership; NBC Telemundo License Co., 79.62%; LIN Television Corp., see listing, 20.38%.

TV Stations:

California: KNDS San Diego.

Texas: KXAS-TV Fort Worth.

## STOREFRONT TELEVISION LLC

1040 N. Las Palmas

Hollywood, CA 90038

Phone: 323-930-1908

Fax: 323-933-1191

E-mail: bass@lkkgroup.com

Web site: http://www.storefronttv.com

Ownership: LKK Group Corp., 50%; Bluewater LLC, 50%; LKKG ownership; Keith Bass, 50%; Paulette Bass, 50%; BLLC ownership; Scott Adelson; Michael Kramer; John Mavredakis, 33.3% each.

Represented (legal): Womble, Carlyle, Sandridge & Rice.

### TV Stations:

Virgin Islands: WVXF Charlotte Amalie.

### LPTV Stations:

Puerto Rico: WSJL-LP Aguadilla; WPRU-LP Aguadilla; WSJX-LP Aguadilla.

## SUNBEAM TELEVISION CORP.

1401 79th St. Causeway

Miami, FL 33141

Phone: 305-751-6692

E-mail: reider@wsvn.com

### Officers:

Edmund N. Ansin, President & Treasurer

Robert W. Leider, Executive Vice President

Roger Metcalf, Secretary

Branch Office:

1020 S. Andrews Ave.

Fort Lauderdale, FL Phone: 954-463-2291

Ownership: Edmund Ansin, 83.09% votes, 31.033% assets; Andrew L Ansin, 6.3% votes, 23.429% assets; James L Ansin, 6.3% votes, 23.429% assets; Stephanie L Ansin, 4.31% votes, 22.109% assets.

Represented (legal): Holland & Knight LLP.

#### TV Stations:

Florida: WSVN Miami.  
Massachusetts: WHDH Boston; WLVI-TV Cambridge.

### SUNBELT COMMUNICATIONS CO.

1500 Foremaster Lane  
Las Vegas, NV 89101  
Phone: 702-657-3423  
Fax: 702-657-3423

Officers:  
James E. Rogers, Chairman & Chief Executive Officer  
Beverly Rogers, Vice Chairman & Executive Officer

Ralph Todde, President & Chief Operating Officer

Bill Fouch, Executive Vice President  
Shelley Goings, Secretary

Scott Mattox, Treasurer  
JoAnn Haneman, Assistant Secretary

Ownership: James E. Rogers, Trustee of the James E. Rogers Trust, 95.22%; Beverly Rogers, Trustee of the Beverly Rogers Trust, 2.66%; James E. Rogers, Trustee for the Children of Elizabeth Ruybalid, 2.12%.

Represented (legal): Luvaas Cobb PC.

#### TV Stations:

Arizona: KYMA-DT Yuma.  
Idaho: KPVI-DT Pocatello; KXTF Twin Falls.  
Montana: KTVH-DT Helena.

Nevada: KENV-DT Elko; KSNV-DT Las Vegas; KRNV-DT Reno.

Wyoming: KCWY-DT Casper; KCWY-DT Casper; KJWY Jackson.

#### LPTV Stations:

Idaho: K39GV Burley, etc..  
Montana: KBGF-LP Great Falls.

Nevada: K16GK Ely; K58BC Ely, etc.; K40CQ Laughlin; K52AC Mercury & Nevada Test Site; K50CM North Shore Lake Tahoe; K44AA Pahrump.

Wyoming: KCHY-LP Cheyenne; K14LK Laramie; KHDE-LP Laramie; KSWY-LP Sheridan.

### SUNBELT TELEVISION INC.

PO Box 1468  
Victorville, CA 92393-1468  
Phone: 760-241-6464  
E-mail: info@khiztv.com  
Web site: http://www.khiztv.com

Officers:  
Peter L. White, President

Ownership: TVPlus LLC; TVPLLC ownership; Arthur Liu, Pres. & Chief Exec. Officer, 80%; LATV Partners LLC, 20%; LATVPLLC ownership; Lynn Welshman, 73.5%; BC Advisory LLC, 10%; Merton Genauer, 7%; LATVPLLC ownership; PMJ LLC, 7%; Lynn Welshman, V.P., 73.5%; Jim McPhetridge III, 2.5%; BCALLC ownership; Hiroshi Yoshida; PMJLLC ownership; Paul Libovitz.

Represented (legal): Wilkinson Barker Knauer LLP.

#### TV Stations:

California: KHIZ Barstow.

### SARKES TARZIAN INC.

205 N College Ave  
PO Box 62  
Bloomington, IN 47402  
Phone: 812-332-7251  
E-mail: producers@ktvn.com

Officers:  
Thomas Tarzian, Chairman

Thomas Tolar, Executive Vice President, TV  
Geoffrey Vargo, Executive Vice President, Radio

Valerie Carney, Senior Vice President & General Counsel

Robert Davis, Senior Vice President, Financial & Accounting

Ownership: Thomas Tarzian, 63.3%; Mary Tarzian, Estate, 33.5%; U. of LaVerne & others, 3.2%.

Represented (legal): Leventhal, Senter & Lerman PLLC.

#### TV Stations:

Nevada: KTVN Reno.  
Tennessee: WRCB Chattanooga.

LPTV Stations:  
California: K4QJV-D Staterline, etc..  
Nevada: K06HT Ely; K29BN Silver Springs.

Radio Stations:  
Indiana: WGCL (AM), WTTS (FM) Bloomington; WAJI (FM), WLDE (FM) Fort Wayne

### TCM MEDIA ASSOCIATES LLC

5880 Midnight Pass Rd.  
Suite 701  
Siesta Key, FL 34242  
Phone: 941-312-0214

Officers:  
Anthony J. Malara III, Vice President & Secretary

Ownership: Estate of Anthony C. Malara, Anthony J. Malara Personal Representative, 70%; Anthony J. Malara III, 10%; Elizabeth Malara Hamilton, 10%; Margaret Malara Hamilton, 10%. Anthony J. Malara III is also principal of White Knight Holdings Inc., see listing.

TV Stations:  
Indiana: WPTA Fort Wayne.  
Minnesota: KDLH Duluth.

LPTV Stations:  
Minnesota: K59BQ Deer River; K63BI Grand Marais.

TCT OF MICHIGAN INC.  
PO Box 1010  
Marion, IL 62959-1010  
Phone: 618-997-9333  
Fax: 618-997-1859  
Web site: http://www.tct.tv

Officers:  
Garth W. Coonce, President  
Christina M. Coonce, Vice President  
Michael J. Daly, Secretary  
Charles Payne, Treasurer

Ownership: Non-profit organization--Marion, IL; Garth W. Coonce; Christina M. Coonce; Charles Payne; Victoria Clark, 25% votes each. Garth & Christina Coonce, Payne & Clark are also principals of Faith Broadcasting Network Inc., Radiant Life Ministries Inc. & Tri-State Christian TV Inc., see listings.

Represented (legal): Colby M. May.

TV Stations:  
Michigan: WTLJ Muskegon; WAQP Saginaw.

LPTV Stations:  
Michigan: WDWO-CA Detroit; W26BX-D Kalamazoo.

### TCT OF MICHIGAN INC.

PO Box 1010  
Marion, IL 62959-1010  
Phone: 618-997-9333  
Fax: 618-997-1859  
Web site: http://www.tct.tv

Officers:  
Garth W. Coonce, President  
Christina M. Coonce, Vice President  
Michael J. Daly, Secretary  
Charles Payne, Treasurer

Ownership: Non-profit organization--Marion, IL; Garth W. Coonce; Christina M. Coonce; Charles Payne; Victoria Clark, 25% votes each. Garth & Christina Coonce, Payne & Clark are also principals of Faith Broadcasting Network Inc., Radiant Life Ministries Inc. & Tri-State Christian TV Inc., see listings.

Represented (legal): Colby M. May.

TV Stations:  
Michigan: WTLJ Muskegon; WAQP Saginaw.

LPTV Stations:  
Michigan: WDWO-CA Detroit; W26BX-D Kalamazoo.

Ownership: Non-profit organization--Marion, IL; Garth W. Coonce; Christina M. Coonce; Charles Payne; Victoria Clark, 25% votes each. Garth & Christina Coonce, Payne & Clark are also principals of Faith Broadcasting Network Inc., Radiant Life Ministries Inc. & Tri-State Christian TV Inc., see listings.

Represented (legal): Colby M. May.

TV Stations:  
Michigan: WTLJ Muskegon; WAQP Saginaw.

LPTV Stations:  
Michigan: WDWO-CA Detroit; W26BX-D Kalamazoo.

Ownership: Non-profit organization--Marion, IL; Garth W. Coonce; Christina M. Coonce; Charles Payne; Victoria Clark, 25% votes each. Garth & Christina Coonce, Payne & Clark are also principals of Faith Broadcasting Network Inc., Radiant Life Ministries Inc. & Tri-State Christian TV Inc., see listings.

Represented (legal): Colby M. May.

TV Stations:  
Michigan: WTLJ Muskegon; WAQP Saginaw.

LPTV Stations:  
Michigan: WDWO-CA Detroit; W26BX-D Kalamazoo.

Ownership: Non-profit organization--Marion, IL; Garth W. Coonce; Christina M. Coonce; Charles Payne; Victoria Clark, 25% votes each. Garth & Christina Coonce, Payne & Clark are also principals of Faith Broadcasting Network Inc., Radiant Life Ministries Inc. & Tri-State Christian TV Inc., see listings.

Represented (legal): Colby M. May.

TV Stations:  
Michigan: WTLJ Muskegon; WAQP Saginaw.

LPTV Stations:  
Michigan: WDWO-CA Detroit; W26BX-D Kalamazoo.

Ownership: Non-profit organization--Marion, IL; Garth W. Coonce; Christina M. Coonce; Charles Payne; Victoria Clark, 25% votes each. Garth & Christina Coonce, Payne & Clark are also principals of Faith Broadcasting Network Inc., Radiant Life Ministries Inc. & Tri-State Christian TV Inc., see listings.

Represented (legal): Colby M. May.

TV Stations:  
Puerto Rico: WDWL Bayamon.

### TELECINCO INC.

Box 43  
Mayaguez, PR 00681-0043  
Phone: 787-831-5555

Officer:  
Jose A. Vizcarrondo, Vice President

Branch Office:  
First Federal Bldg.  
Santurce, PR 00908  
Phone: 787-721-4054

Ownership: Gloria R. de Arellano, Trustee, 61.75%; Alfred R. de Arellano III, 12.75%; Gloria R. de Arellano, 12.75%; Josefina R. de Arellano, 12.75%.

Represented (legal): Fletcher, Heald & Hildreth PLC.

TV Stations:  
Puerto Rico: WORA-TV Mayaguez.

LPTV Stations:  
Puerto Rico: W10BG Mayaguez.

Ownership: Gloria R. de Arellano, Trustee, 61.75%; Alfred R. de Arellano III, 12.75%; Gloria R. de Arellano, 12.75%; Josefina R. de Arellano, 12.75%.

Represented (legal): Fletcher, Heald & Hildreth PLC.

TV Stations:  
Puerto Rico: WORA-TV Mayaguez.

LPTV Stations:  
Puerto Rico: W10BG Mayaguez.

### TEXAS TELEVISION INC.

5002 S Padre Island Dr  
Corpus Christi, TX 78466-6669  
Phone: 361-986-8300  
Fax: 361-986-8411

Officers:  
Michael D. McKinnon, Chairman & President  
James A. Gillice, Vice President, Secretary-Treasurer

Mark McKinnon, Vice President  
Michael Dean McKinnon, Vice President

Ownership: Michael D. McKinnon, Chmn. & Pres., 66.26%; C. Dan McKinnon, Dir., 17.48%; Mark Daniel McKinnon, V.P., 8.13%; Michael Dean McKinnon, V.P., 8.13%. McKinnons have interest in Channel 3 of Corpus Christi Inc., see listing.

Represented (legal): Wiley Rein LLP.

TV Stations:  
California: KUSI-TV San Diego.  
Texas: KBMT Beaumont.

Ownership: Michael D. McKinnon, Chmn. & Pres., 66.26%; C. Dan McKinnon, Dir., 17.48%; Mark Daniel McKinnon, V.P., 8.13%; Michael Dean McKinnon, V.P., 8.13%. McKinnons have interest in Channel 3 of Corpus Christi Inc., see listing.

Represented (legal): Wiley Rein LLP.

TV Stations:  
California: KUSI-TV San Diego.  
Texas: KBMT Beaumont.

Ownership: Michael D. McKinnon, Chmn. & Pres., 66.26%; C. Dan McKinnon, Dir., 17.48%; Mark Daniel McKinnon, V.P., 8.13%; Michael Dean McKinnon, V.P., 8.13%. McKinnons have interest in Channel 3 of Corpus Christi Inc., see listing.

Represented (legal): Wiley Rein LLP.

TV Stations:  
California: KUSI-TV San Diego.  
Texas: KBMT Beaumont.

Ownership: Michael D. McKinnon, Chmn. & Pres., 66.26%; C. Dan McKinnon, Dir., 17.48%; Mark Daniel McKinnon, V.P., 8.13%; Michael Dean McKinnon, V.P., 8.13%. McKinnons have interest in Channel 3 of Corpus Christi Inc., see listing.

Represented (legal): Wiley Rein LLP.

TV Stations:  
California: KUSI-TV San Diego.  
Texas: KBMT Beaumont.

Ownership: Michael D. McKinnon, Chmn. & Pres., 66.26%; C. Dan McKinnon, Dir., 17.48%; Mark Daniel McKinnon, V.P., 8.13%; Michael Dean McKinnon, V.P., 8.13%. McKinnons have interest in Channel 3 of Corpus Christi Inc., see listing.

Represented (legal): Wiley Rein LLP.

TV Stations:  
California: KUSI-TV San Diego.  
Texas: KBMT Beaumont.

Ownership: Michael D. McKinnon, Chmn. & Pres., 66.26%; C. Dan McKinnon, Dir., 17.48%; Mark Daniel McKinnon, V.P., 8.13%; Michael Dean McKinnon, V.P., 8.13%. McKinnons have interest in Channel 3 of Corpus Christi Inc., see listing.

Represented (legal): Wiley Rein LLP.

TV Stations:  
California: KUSI-TV San Diego.  
Texas: KBMT Beaumont.

Ownership: Michael D. McKinnon, Chmn. & Pres., 66.26%; C. Dan McKinnon, Dir., 17.48%; Mark Daniel McKinnon, V.P., 8.13%; Michael Dean McKinnon, V.P., 8.13%. McKinnons have interest in Channel 3 of Corpus Christi Inc., see listing.

Represented (legal): Wiley Rein LLP.

TV Stations:  
California: KUSI-TV San Diego.  
Texas: KBMT Beaumont.

Ownership: Michael D. McKinnon, Chmn. & Pres., 66.26%; C. Dan McKinnon, Dir., 17.48%; Mark Daniel McKinnon, V.P., 8.13%; Michael Dean McKinnon, V.P., 8.13%. McKinnons have interest in Channel 3 of Corpus Christi Inc., see listing.

Represented (legal): Wiley Rein LLP.

TV Stations:  
California: KUSI-TV San Diego.  
Texas: KBMT Beaumont.

Ownership: Michael D. McKinnon, Chmn. & Pres., 66.26%; C. Dan McKinnon, Dir., 17.48%; Mark Daniel McKinnon, V.P., 8.13%; Michael Dean McKinnon, V.P., 8.13%. McKinnons have interest in Channel 3 of Corpus Christi Inc., see listing.

Represented (legal): Wiley Rein LLP.

Carol Melton, Executive Vice President, Global Public Policy

Timothy A. Boggs, Senior Vice President  
Pascal Desroches, Senior Vice President & Controller

James Burton, Senior Vice President, Mergers & Acquisitions

Edward Ruggiero, Senior Vice President & Treasurer

Douglas Shapiro, Senior Vice President, Investor Relations

Ownership: Publicly traded..

TV Stations:  
Georgia: WPCW-TV Atlanta.

LPTV Stations:  
Washington: K62FS Port Townsend.

Other Holdings:  
Cable: See Time Warner Cable in Cable System Ownership

Cable Channel: n-tv (49%) 24-hour German language news channel in Berlin.

Motion picture holdings: Towani Corp. (33.3%) Japanese movie production & distribution company.

Ownership: Publicly traded..

TV Stations:  
Georgia: WPCW-TV Atlanta.

LPTV Stations:  
Washington: K62FS Port Townsend.

Other Holdings:  
Cable: See Time Warner Cable in Cable System Ownership

Cable Channel: n-tv (49%) 24-hour German language news channel in Berlin.

Motion picture holdings: Towani Corp. (33.3%) Japanese movie production & distribution company.

Ownership: Publicly traded..

TV Stations:  
Georgia: WPCW-TV Atlanta.

LPTV Stations:  
Washington: K62FS Port Townsend.

Other Holdings:  
Cable: See Time Warner Cable in Cable System Ownership

Cable Channel: n-tv (49%) 24-hour German language news channel in Berlin.

Motion picture holdings: Towani Corp. (33.3%) Japanese movie production & distribution company.

Ownership: Publicly traded..

TV Stations:  
Georgia: WPCW-TV Atlanta.

LPTV Stations:  
Washington: K62FS Port Townsend.

Other Holdings:  
Cable: See Time Warner Cable in Cable System Ownership

Cable Channel: n-tv (49%) 24-hour German language news channel in Berlin.

Motion picture holdings: Towani Corp. (33.3%) Japanese movie production & distribution company.

Ownership: Publicly traded..

TV Stations:  
Georgia: WPCW-TV Atlanta.

LPTV Stations:  
Washington: K62FS Port Townsend.

Other Holdings:  
Cable: See Time Warner Cable in Cable System Ownership

Cable Channel: n-tv (49%) 24-hour German language news channel in Berlin.

Motion picture holdings: Towani Corp. (33.3%) Japanese movie production & distribution company.

Ownership: Publicly traded..

TV Stations:  
Georgia: WPCW-TV Atlanta.

LPTV Stations:  
Washington: K62FS Port Townsend.

Other Holdings:  
Cable: See Time Warner Cable in Cable System Ownership

Cable Channel: n-tv (49%) 24-hour German language news channel in Berlin.

Motion picture holdings: Towani Corp. (33.3%) Japanese movie production & distribution company.

Ownership: Publicly traded..

TV Stations:  
Georgia: WPCW-TV Atlanta.

LPTV Stations:  
Washington: K62FS Port Townsend.

Other Holdings:  
Cable: See Time Warner Cable in Cable System Ownership

## TV Station Owners

David Eldersveld, General Counsel  
Ownership: Tribune Co.; TC ownership; Tribune Employee Stock Ownership Plan, privately held. Sam Zell, through EGI-TRB, holds a warrant to acquire up to 40% of company. Tribune Co. filed December 8, 2008 seeking relief under Chapter 11 of the Bankruptcy Code.

Represented (legal): Dow Lohnes PLLC.

### TV Stations:

California: KTLA Los Angeles; KTXL Sacramento; KSWB-TV San Diego.

Colorado: KWGN-TV Denver.

Connecticut: WTIC-TV Hartford; WCCT-TV Waterbury.

District of Columbia: WDCW Washington.

Florida: WSFL-TV Miami.

Illinois: WGN-TV Chicago.

Indiana: WTTV Bloomington; WXIN Indianapolis; WTTK Kokomo.

Louisiana: WGNW New Orleans; WNOL-TV New Orleans.

Michigan: WXMI Grand Rapids.

Missouri: KPLR-TV St. Louis.

New York: WPIX New York.

Oregon: KRCW-TV Salem.

Pennsylvania: WPHL-TV Philadelphia; WPMT York.

Texas: KDAF Dallas; KIAH Houston.

Washington: KMYQ Seattle; KCPQ Tacoma.

### LPTV Stations:

Michigan: W42CB Hesperia; W52DB Muskegon.

Oregon: K24DX Pendleton; K20ES Pendleton, etc.; KRCW-LP Portland.

Pennsylvania: W51CY Chambersburg.

Washington: K25CG Aberdeen; K25CH Centralia; K42CM Centralia, etc.; K64ES Chelan; K54DX Ellensburg-Kittitas; K29ED Everett.

### Newspapers:

California: Los Angeles Times

Connecticut: The Hartford Courant

Florida: South Florida Sun-Sentinel (Fort Lauderdale); Orlando Sentinel

Illinois: Chicago Tribune, RedEye (Chicago)

Maryland: The Sun (Baltimore)

New York: amNewYork (New York City), 3% of Newsday (Long Island & New York City)

Pennsylvania: The Morning Call (Allentown, Bethlehem, Lehigh Valley)

Virginia: Daily Press (Hampton Roads)

### Radio Stations:

Illinois: WGN (AM) Chicago

### Other Holdings:

Features syndicator: Tribune Media Services Inc.

Magazine: Chicago Magazine; Williamsburg Magazine

Professional sports team: Chicago Cubs

Program source: 22.25% of WB TV Network; Tribune Entertainment; ChicagoLand Television News; 29% of TV Food Network.

## TRINITY BROADCASTING NETWORK INC.

2442 Michelle Dr.

Tustin, CA 92780

Phone: 714-832-2950

Fax: 714-730-0661

Web site: <http://www.tbn.org>

### Officers:

Paul F. Crouch Sr., President

Janice W. Crouch, Vice President

W. Ben Miller, Vice President & Engineering Director

Norman G. Juggert, Secretary-Treasurer

### Branch Office:

Cable Headquarters

2900 W. Airport Freeway

Irving, TX 75062

Phone: 214-313-1333

Ownership: Janice W. Crouch; Matthew W. Crouch; Paul F. Crouch Jr.; Dr. Paul F. Crouch Sr., Directors, 25% votes each.

Non-profit organization.

Represented (legal): Colby M. May.

### TV Stations:

Alabama: WTJP-TV Gadsden; WMPV-TV

Mobile; WMCF-TV Montgomery.

Arizona: KPAZ-TV Phoenix.

California: KTVN-TV Santa Ana.

Colorado: KPJR-TV Greeley.

Florida: WHLV-TV Cocoa; WHFT-TV Miami.

Georgia: WELF-TV Dalton; WHSG-TV Monroe.

Hawaii: KAAH-TV Honolulu.

Illinois: WWTO-TV La Salle.

Indiana: WCLJ-TV Bloomington; WKOI-TV

Richmond.

Mississippi: WBUY-TV Holly Springs.

Missouri: KTAJ-TV St. Joseph.

New Jersey: WGTW-TV Burlington.

New Mexico: KNAT-TV Albuquerque.

New York: WTBY-TV Poughkeepsie.

Ohio: WDLI-TV Canton; WSFJ-TV Newark.

Oklahoma: KDOR-TV Bartlesville; KTBO-TV

Oklahoma City.

Oregon: KNMT Portland.

Tennessee: WPGD-TV Hendersonville.

Texas: KDTX-TV Dallas.

Virginia: WHRE Virginia Beach.

Washington: KTBW-TV Tacoma.

Wisconsin: WWRV-TV Mayville.

### LPTV Stations:

Alabama: W46DK Birmingham; W33CM Decatur; W30BD Eufaula.

Arizona: K38CX Shonto.

Arkansas: K15FW Batesville; K34FH Little Rock.

California: K47EH Alturas, etc.; K21FP Bakersfield; K19FY Chico; K49EO Modesto; K15CO Porterville; K50GP Redding; K22FR Sacramento; K45HC Sacramento; K45DU Ventura.

Colorado: K66FB Denver; K25FZ Grand Junction.

Delaware: W40AZ Wilmington.

Florida: W17CK Port Charlotte; W56EB Tampa.

Georgia: W34CZ Albany; W50DA Macon; W57CT Savannah.

Idaho: K27GO Lewiston; K58GL Lewiston; K41JC Pocatello.

Illinois: W64CQ Arlington Heights; W29BG Decatur; W57DN Elgin; W51DT Galesburg; W40BY Palatine; W50DD Peoria; W25CL Rockford.

Iowa: K17ET Cedar Rapids; K42AM Ottumwa.

Kansas: K52GZ Emporia; K15CN Salina; K33IC Topeka; K28JB Wichita.

Louisiana: K48IT Baton Rouge; K45IM Monroe; K28IL New Orleans.

Maryland: W43BP Cresaptown.

Michigan: W18BT Alpena; W66BV Detroit; W20BZ Escanaba; W25CZ Grand Rapids.

Minnesota: K40JT Albert Lea; K42FH Bemidji; K58CM Duluth; K25IA-D Minneapolis; K56HW Rochester; K64FY Winona.

Mississippi: W56DY Cleveland; W25AD Columbus; W36AC McComb; WGUD-LP Pascagoula.

Missouri: K56AU Columbia; K47LH Springfield; K22HG St. Charles; K33GU St. Louis.

Montana: K31IA Great Falls; K26DD Kalispell.

Nebraska: K29GL Lincoln.

Nevada: K41IO-D Las Vegas; K39FF Reno.

New Jersey: W45CP Atlantic City.

New Mexico: K56IU Alamogordo.

New York: W26BS Binghamton; W59DG Elmira; W47CM Glens Falls; W20BT Ithaca; W26CP Potsdam; W38CY Syracuse.

North Carolina: W16CF Charlotte; W38CN Charlotte; W45CO Fayetteville; W63CW Goldsboro; W21CI Statesville; W51CW-D Wilmington.

North Dakota: K46DY Bismarck; K28EP Dickinson; K35KD Fargo.

Ohio: W63CZ Cambridge; W36DG Cincinnati; W23BZ Columbus; W20CL Springfield; W22CO Toledo.

Oklahoma: K44BQ Ardmore; K49CG Lawton.

Oregon: K33AG Bend; K36HL Grants Pass; K21BC Lakeview; K41IX Medford; K49FV Roseburg.

Pennsylvania: W48CH Erie; W65CG Pittsburgh.

South Carolina: W50CL Anderson; W20CN Charleston; W50DX Columbia; W45DE Orangeburg.

Texas: K25GI Amarillo; K34FM Austin; K26AP Brownwood; K47ED College Station; K44HH Lubbock; K50JN Midland/Odessa; K58GN Seminole; K26DL Wichita Falls.

Utah: K67HK St. George; K39AK Vernal.

Vermont: W16AL Burlington.

Virginia: W18BS Hampton; W39CO Richmond.

Washington: K32GS Spokane; K34EM Wenatchee.

West Virginia: WHJC-LP Charleston.

Wisconsin: W49CB Green Bay; W65EE Janesville; W38CT Madison; W17CF Ripon.

Wyoming: K33GI Casper.

## TRI-STATE CHRISTIAN TV INC.

PO Box 1010

Marion, IL 62959-1010

Phone: 618-997-9333

Fax: 618-997-1859

### Officers:

Garth W. Coonce, President

Christina M. Coonce, Vice President

Michael J. Daly, Secretary

Charles Payne, Treasurer

Victoria Clark, Assistant Secretary

Ownership: Non-profit organization--Marion, IL; Garth W. Coonce; Christina M. Coonce; Victoria Clark; Charles Payne, 25% votes each. Garth & Christina Coonce, Payne & Clark are also principals of Faith Broadcasting Network Inc., Radiant Life Ministries Inc. & TCT of Michigan Inc., see listings.

Represented (legal): Colby M. May.

### TV Stations:

Illinois: WTCT Marion.

Indiana: WINM Angola.

### LPTV Stations:

Indiana: W38EA-D Fort Wayne.

Michigan: W27CN Lansing.

New York: W42CO-D Rochester.

Tennessee: WDRY-CA Dyersburg.

## TRI-STATE FAMILY BROADCASTING INC.

3100 Bath Ave.

PO Box 2616

Ashland, KY 41101

Phone: 606-329-2700

Ownership: Word of God Fellowship Inc.

### TV Stations:

Kentucky: WTSF Ashland.

## TTBG LLC

919 3rd Ave

New York, NY 10022

Phone: 212-756-2000

Fax: 212-593-5955

Ownership: Jupiter TV Member LLC, 50%; AG TTBG LLC, 50%; JTVMLLC ownership; Jupiter TV Manager LLC; JTVMLLC ownership; Christopher A Holt, sole member; AGTTBGLLC ownership; AG TTBG Manager LLC; AGTTBGLLC ownership; David Roberts, sole member.

### TV Stations:

California: KTNC-TV Concord; KFRE-TV Sanger; KMPH-TV Visalia.

Iowa: KPTH Sioux City.

Nebraska: KPTM Omaha.

North Carolina: WCWG Lexington.

Texas: KAZH Baytown; KDBC-TV El Paso.

### LPTV Stations:

Nebraska: KPTP-LP Norfolk.

New Mexico: KKNJ-LP Alamogordo; KCWF-CA Las Cruces.

## TUCKER BROADCASTING OF TRAVERSE CITY INC.

9434 N Sunset Ridge

Fountain Hills, AZ 85268

Phone: 480-836-2181

Ownership: Tucker Media and Management Consulting LLC; TMMCLLC ownership; Benjamin W. Tucker.

Represented (legal): Pillsbury Winthrop Shaw Pittman LLP.

### TV Stations:

Michigan: WGTQ Sault Ste. Marie; WGTU Traverse City.

## RONALD ULLOA

11322 Chalon Rd.

Los Angeles, CA 90049

Phone: 310-575-1220

### TV Stations:

California: KVMD Twentynine Palms.

## UNITED COMMUNICATIONS CORP.

715 58th St.

Kenosha, WI 53141

Phone: 262-657-1000

E-mail: [wwny@wwnytv.net](mailto:wwny@wwnytv.net)

### Officers:

Howard J. Brown, President & Chief Executive Officer

Eugene W. Schulte, Senior Vice President & Secretary-Treasurer

Kenneth L. Dowdell, Vice President

Ronald J. Montemurro, Vice President

Ownership: Howard J Brown, 36.05%; Elizabeth K Brown, 9.55%; Eugene W Schulte, 4.11%; other members of the Brown & Schulte families.

### TV Stations:

Minnesota: KEYC-TV Mankato.

New York: WWNV-TV Carthage.

### LPTV Stations:

Minnesota: K19CA St. James.

New York: WNYF-LP Massena; WNYF-CA Watertown; WNYF-CD Watertown.

### Newspapers:

Massachusetts: Attleboro Sun Chronicle

Wisconsin: Kenosha News

## UNIVISION COMMUNICATIONS INC.

5999 Center Dr

Ste 4083

Los Angeles, CA 90045

Phone: 310-349-3600

Web site: <http://www.univision.net>

### Officers:

Joe Uva, Chief Executive Officer

Cesar Conde, President

Luis Fernandez, President, Univision Studios

Peter Walker, President, Univision Local Media

Andrew W. Hobson, Senior Executive Vice President, Chief Strategic & Financial Officer

C. Douglas Kranwinkle, Executive Vice President & General Counsel

Peter H. Lori, Assistant Treasurer & Assistant Secretary

### Branch Office:

605 3rd Ave.

12th Floor

New York, NY 10158

Phone: 212-455-5200

Ownership: Broadcast Media Partners Holdings Inc.; BMPHI ownership.; Broadcasting Media Partners Inc. 100 % votes, 80% assets; Broadcasting Media Partners Shareholders, 20% assets; BMPHI ownership.; SCG Investments II LLC, 9.73% votes, 7.55% assets; TPG Umbrella V LP, 9.44% votes, 7.68% assets; Thomas H. Lee Equity Fund VI LP, 7.85% votes, 6.38% assets; Madison Dearborn Capital Partners V-A LP, 7.84% votes, 6.38% assets; Providence Equity Partners V (Umbrella US) LP, 7.3% votes, 5.94% assets; TPG Umbrella International V LP, 7.09% votes, 5.77% assets; Madison Dearborn Capital Partners IV LP, 7.05% votes, 5.74% assets; THL Equity Fund VI Investors (Univision) LP, 6.08% votes, 4.95% assets; TPG Umbrella IV LP, 6.03% votes, 4.91% assets; SCGILLC ownership.; HSAC Investments LP; HSACILP ownership.; Haim Saban, 65.52%; Cheryl Saban, 34.48; TPGUPLP, TPGUPLP & TPGUPLP ownership.; David Bordenman, Chmn. & Pres.; James Coulter, V.P.; THLEFVILP & THLEFVI (U)LP ownership.; Thomas H. Lee Advisors LLC; THLALLC ownership.; Todd M. Abbrecht; Charles A. Brizius; Anthony J. DiNovi; Thomas M. Hagerty; Scott L. Jaekel; Seth W. Lawry; Soren L. Oberg; Scott A. Schoen; Scott M. Sperling; Kent R. Weldon, 10% votes, each; MDCPVLP & MDCPVLP ownership.; Madison Dearborn Partners, Gen. Partner; MDP ownership.; John A. Canning Jr., Chmn. & Chief Exec. Officer; Paul J. Finnegan, Co-Pres.; Samuel M. Menco, Co-Pres.; PEPV (UUS)LP ownership.; Providence Equity Partners V LLC, Gen. Partner; PEPVLLC ownership.; Glenn M. Creamer; Jonathan M. Nelsen; Paul J. Salem, Managing Members.

Represented (legal): Pillsbury Winthrop Shaw Pittman LLP.

#### TV Stations:

Arizona: KFTU-DT Douglas; KFPH-TV Flagstaff; KUVE-DT Green Valley; KTVW-DT Phoenix.  
California: KUVI-DT Bakersfield; KFTV-DT Hanford; KMEX-DT Los Angeles; KUVS-DT Modesto; KFTR-DT Ontario; KTFE-DT Porterville; KDTV-TV San Francisco; KTFK-DT Stockton; KFSF-DT Vallejo.  
Colorado: KTFD-DT Boulder.

Florida: WAMI-DT Hollywood; WOTF-DT Melbourne; WLTW-DT Miami; WFTT-DT Tampa.

Georgia: WUVG-DT Athens.

Illinois: WXFT-DT Aurora; WGBO-DT Joliet.

Massachusetts: WUTF-DT Marlborough.

New Jersey: WFUT-DT Newark; WXTV-DT Paterson; WUVP-DT Vineland.

New Mexico: KTFQ-DT Albuquerque.

New York: WFTY-DT Smithtown.

North Carolina: WUVC-DT Fayetteville.

Ohio: WQHS-DT Cleveland.

Puerto Rico: WLII-DT Caguas; WSTE-DT Ponce; WSUR-DT Ponce.

Texas: KFTH-DT Alvin; KNIC-DT Blanco; KUVN-DT Garland; KSTR-DT Irving; KAKW-DT Killeen; KXLN-DT Rosenberg; KWEX-DT San Antonio.

Utah: KUTH-DT Provo.

Virginia: WFDC-DT Arlington.

#### LPTV Stations:

Arizona: K16FB Globe; KDOS-LP Globe; KFPH-CA Phoenix; KTVW-CA Phoenix; K21GC Safford; KZOL-LP Safford; K48GX Tucson; KFTU-CA Tucson; KUVE-CA Tucson.

California: KABE-LP Bakersfield; KBTF-CA Bakersfield; KTFB-CA Bakersfield; KTFE-LP Fresno; KEXT-CA Modesto; KEZT-CA Sacramento; KTSB-CA Santa Maria; KDTV-CA Santa Rosa.

North Carolina: WTNC-LD Durham.

Pennsylvania: WFPA-CA Philadelphia; WXTV-LP Philadelphia.

Texas: KTFQ-CA Austin; K45DX Floresville; KUVN-CA Fort Worth; KNIC-CA San Antonio.

#### Radio Stations:

Arizona: KMMR (FM) Arizona City, KQMR (FM) Globe, KHOT (FM) Paradise Valley, KOMR (FM) Sun City, KHVO (FM) Wickenburg  
California: KOND (FM) Clovis; KSCA (FM) Glendale; KRDA (FM) Hanford; KRCD (FM) Inglewood; KLVE (FM), KTNQ (FM) Los Angeles; KLLF (FM) North Fork; KVVF (FM) Santa Clara; KSQL (FM) Santa Cruz; KLNW (FM), KLOV (FM) San Diego; KSOL (FM) S Florida: WRTO-FM Goulds; WAMR-FM, WAOI (AM), WQBA (AM) Miami  
Illinois: WRTO (AM) Chicago, WPPN (FM) Des Plaines, WOJO (FM) Evanston, WVIV-FM Highland Park, WVIX (FM) Joliet  
Nevada: KRGT (FM) Indian Springs, KISF (FM) Las Vegas, KLSQ (AM) Whitney  
New Jersey: WCAA (FM) Newark  
New Mexico: KKRK (FM) Albuquerque; KIOT (FM) Los Lunas; KQBT (FM) Rio Rancho; KJFA (FM), KKSS (FM) Sante Fe  
New York: WQBU-FM Garden City, WADO (AM) New York  
Puerto Rico: WYEL (AM) Mayaguez, WUKQ-AM-FM Ponce, WKAQ-AM-FM San Juan  
Texas: KDXX (FM) Benbrook; KPTI (FM) Crystal Beach; KFZO (FM) Denton; KAMA (AM), KBNA (FM), KQBU (AM) El Paso; KFLC (AM), KLNO (FM) Fort Worth; KOVE-FM Galveston; KINV (FM) Georgetown; KBTQ (FM), KGBT-AM-FM Harlingen; KLAT (AM),

#### VCY AMERICA INC.

3434 W Kilbourn Ave  
Milwaukee, WI 53208  
Phone: 414-935-3000  
Fax: 414-935-3015  
E-mail: vce@vcyamerica.org  
Web site: http://vcyamerica.org

#### Officers:

Dr. Randall Melchert, President  
Victor C. Eliason, Vice President  
Ownership: Non-profit organization.

#### TV Stations:

Wisconsin: WVCY-TV Milwaukee.

#### LPTV Stations:

Wisconsin: W04CW Tigerton, etc..

#### Radio Stations:

Kansas: KVCY (FM) Fort Scott, KCVS (FM) Salina  
Michigan: WVCM (FM) Iron Mountain  
Ohio: WJIC (FM) Zanesville  
South Dakota: KVCF (FM) Freeman, KVFL (FM) Pierre, KVCX (FM) Gregory  
Wisconsin: WVCF (FM) Eau Claire, WVFL (FM) Fond du Lac, WVCY (AM) Oshkosh, WVXC (FM) Tomah, WVRN (FM) Wittenberg

#### VENTURE TECHNOLOGIES GROUP LLC

5670 Wilshire Blvd  
Ste 1300  
Los Angeles, CA 90036  
Phone: 323-965-5400  
Fax: 323-965-5411

#### Officer:

Lawrence J. Rogow, Manager

Ownership: Lawrence H Rogow, 50%; Garry A Spire, 35%; Paul H Koplin, 15%.

Represented (legal): Fleischman & Harding LLP.

#### TV Stations:

California: KBBC-TV Bishop.  
Illinois: WAOE Peoria.  
Massachusetts: WNYA Pittsfield.  
Michigan: WHTV Jackson.  
Washington: KBCB Bellingham.

#### LPTV Stations:

California: KRMV-LP Banning; KRVD-LP Banning; KILA-LP Cherry Valley; KEFM-LP Chico; KSGO-LP Chico; KBKF-LP Glen Arbor; KSCZ-LP Greenfield; KHTV-LP Los

Angeles; KNET-CA Los Angeles; KNLA-LP Los Angeles; KSPV-CA Los Angeles; KMRZ-LP Moreno Valley; KFMD-LP Redding.  
Connecticut: WHCT-LP Hartford & New Haven.  
Illinois: WCHU-LP Chicago; WLFM-LP Chicago.  
Indiana: W27CT Columbia.

Iowa: WBQD-LP Davenport; KSXC-LP South Sioux City.

New Jersey: WASA-LD Port Jervis.

New York: WNYA-CA Albany; W20CM Port Jervis; W26DB Port Jervis; W34DI Port Jervis; W46DQ Port Jervis; W49DK Port Jervis; W52DW Port Jervis; W59EA Port Jervis.

Pennsylvania: WBPA-LP Pittsburgh.

Texas: KFIQ-LP Lubbock; KFMP-LP Lubbock.

#### WAITT BROADCASTING INC.

1125 S 103rd St  
Ste 425  
Omaha, NE 68124  
Phone: 402-697-8000

#### Officers:

Norman W. Waitt Jr., Chairman  
Steven W. Seline, Vice Chairman  
Michael J. Delich, President  
Ownership: Norman W Waitt Jr..

#### TV Stations:

Iowa: KMEG Sioux City.

#### LPTV Stations:

Iowa: K55FL Spencer; K40CO Storm Lake.  
Nebraska: K35FM Norfolk.

#### Radio Stations:

Iowa: KQKQ-FM Council Bluffs  
Nebraska: KYDZ (AM), KOZN (AM) Bellevue; KBLR-FM Blair; KOOO (AM) Lincoln; KKAR (AM) Omaha; KOIL (AM) Plattsmouth

#### FRANK WASHINGTON

5670 Wilshire Blvd.  
Suite 1300  
Los Angeles, CA 90036  
Phone: 323-965-5400

#### TV Stations:

Michigan: WHTV Jackson.  
Washington: KBCB Bellingham.

#### WATERMAN BROADCASTING CORP.

3719 Central Ave  
PO Box 7578  
Fort Myers, FL 33911-7578  
Phone: 239-939-6216  
Fax: 941-936-7771

Web site: http://water.net/

#### Officers:

Bernard E. Waterman, President  
Steven H. Pontius, Executive Vice President  
Edith B. Waterman, Secretary-Treasurer  
Ownership: The Bernard E Waterman Trust (Dated October 27, 2009), Bernard E. Waterman, sole trustee, 90%; The Edith B Waterman Trust (Dated October 27, 2009), Edith B Waterman sole trustee, 10%.

Represented (legal): Cohn & Marks LLP.

#### TV Stations:

Florida: WBBH-TV Fort Myers.  
Virginia: WVIR-TV Charlottesville.

#### LPTV Stations:

Virginia: W31CE Bridgewater et al.; W28BF Harrisonburg.

#### WBHQ COLUMBIA LLC

120-A Pontiac Business Center Dr.  
Elgin, SC 29045  
Phone: 803-419-6363  
Fax: 803-419-6399

E-mail: sre@midlandswb4.com

Ownership: Stefanie Rein, managing member; David Canfield, Joint Tenants, 8.18% assets; 100% votes.

Represented (legal): Pillsbury Winthrop Shaw Pittman LLP.

#### TV Stations:

South Carolina: WKTC Sumter.

#### WDBB-TV INC.

2820 Columbiana Rd  
Ste 210  
Birmingham, AL 35216  
Phone: 205-313-3968  
E-mail: ddubose@charter.net

#### Officer:

David Dubose, President

Ownership: H & P Communications Inc., 80%; David Dubose, 20%; H & PCI ownership.; Cecil Heffel, Co-Chmn., 50%; H. Carl Parmer, Co-Chmn. & Pres., 50%.

Represented (legal): Fletcher, Heald & Hildreth PLC.

#### TV Stations:

Alabama: WDBB Bessemer.

#### WEIGEL BROADCASTING CO.

26 N Halsted St  
Chicago, IL 60661  
Phone: 312-705-2600  
Fax: 312-705-2656

#### Officers:

Howard Shapiro, Chairman  
Norman H. Shapiro, President & Secretary-Treasurer

Neal Sabin, Executive Vice President

William J. Lyall, Controller

Ownership: Howard Shapiro, 48% votes; Norman H. Shapiro, 17% votes; Fred Bishop, trustee, 29% votes.

Represented (legal): Cohn & Marks LLP.

#### TV Stations:

Illinois: WCUI-TV Chicago.

Wisconsin: WDJT-TV Milwaukee; WBME-TV Racine.

#### LPTV Stations:

Illinois: WMEU-CA Chicago; WWME-CA Chicago; WWME-LD Chicago; WFBN-LP Rockford.

Indiana: WCWW-LD South Bend; WCWW-LP South Bend; WMYS-LD South Bend; WMYL-LP South Bend.

Wisconsin: WMLW-CA Milwaukee; WMLW-LD Milwaukee; WYTU-LD Milwaukee; WYTU-LP Milwaukee.

#### WHDH LLC

1401 79th St Causeway  
Miami, FL 33141-4104  
Phone: 305-751-6692

E-mail: station\_management@whdh.com

#### Officers:

Edmund N Ansin, President & Treasurer  
Robert W Leider, Executive Vice President  
Roger Metcalfe, Secretary

Ownership: Edmund N Ansin, 83.09% votes, 31.033% assets; Andrew L Ansin, 6.3% votes, 23.429% assets; James L Ansin, 6.3% votes, 23.429% assets; Stephanie L Ansin, 4.31% votes, 22.109% assets.

Represented (legal): Holland & Knight LLP.

#### TV Stations:

Massachusetts: WHDH Boston; WLVI-TV Cambridge.

#### MEL WHEELER INC.

c/o Brooks, Pierce, McLendon, Humphrey & Leonard LLP  
PO Box 1800  
Raleigh, NC 27602

Phone: 919-839-0300

#### Officer:

Stephen Wheeler, President

## TV Station Owners

Ownership: Leonard E. Wheeler, 34.7% assets; Stephen J. Wheeler, 33.3% assets; Clark V. Wheeler, 31.6% assets; Daniel Wheeler, 0.2% assets; Joseph Wheeler, 0.2%.

Represented (legal): Brooks, Pierce, McLendon, Humphrey & Leonard LLP.

### TV Stations:

Illinois: WSIL-TV Harrisburg.  
Missouri: KPOB-TV Poplar Bluff.

### LPTV Stations:

Missouri: K10KM-D Cape Girardeau.

### Radio Stations:

Virginia: WFIR (AM), WSLC-FM, WSLQ (FM), WVBE-AM-FM, WXLK (FM) Roanoke

## WHITE KNIGHT HOLDINGS INC.

9257 Bailey Ln  
Fairfax, VA 22031-1903  
Phone: 703-253-2027

### Officers:

Anthony J. Malara III, President

Ownership: Malara Enterprises LLC; MELLCO ownership; Anthony J. Malara III. Malara is also principal of TCM Media Associates LLC, see listing.

### TV Stations:

Louisiana: WVLA-TV Baton Rouge; KSHV-TV Shreveport.  
Texas: KFKX-TV Longview.

### LPTV Stations:

Louisiana: KZUP-CD Baton Rouge.  
Texas: KLPN-LP Longview; KFXL-LP Lufkin; KTPN-LP Tyler.

## WILDERNESS COMMUNICATIONS

### LLC

3501 N.W. Evangeline Thruway  
Carencro, LA 70520  
Phone: 337-896-1600

### Officers:

Paul J. Azar Jr., Co-Manager  
Eddie Blanchard, Co-Manager  
Charles Chatelain, Co-Manager

Ownership: Azar Family Holdings LLC, 44% votes, 40% assets; Gulf Management LLC, 56% votes, 60% assets; AFHLLC ownership; Barbara Azar, Paul Azar Jr., votes; 60% assets, jointly; Paul J. Azar III, 20% assets; Susan Azar, 20% assets; GMLLC ownership; Charles Chatelain, 67.7% votes, 34.2% assets; Eddie Blanchard, 32.7% votes, 16.6% assets; Carolyn Chatelain, 16.4% assets; Kerrie Chatelain, 16.4% assets; Ann Maria Mouton, 16.4% assets.

Represented (legal): Fletcher, Heald & Hildreth PLC.

### TV Stations:

Louisiana: KBCA Alexandria; KLWB New Iberia.

## E. ROGER WILLIAMS, TRUSTEE

114 Ferris Hill Rd  
New Canaan, CT 6840  
Phone: 203-972-6447

Represented (legal): Davis Wright Tremaine LLP.

### TV Stations:

California: KTNC-TV Concord; KFRE-TV Sanger; KMPH-TV Visalia.

Iowa: KPTH Sioux City.  
Nebraska: KPTM Omaha.

Nevada: KREN-TV Reno.

North Carolina: WCWG Lexington.

Texas: KAZH Baytown; KDCC-TV El Paso.

### LPTV Stations:

Nebraska: KPTP-LP Norfolk.  
Nevada: KRNS-CA Reno.  
New Mexico: KKNJ-LP Alamogordo.

## DONALD WILSON

5670 Wilshire Blvd.  
Suite 1300  
Los Angeles, CA 90036

Phone: 323-965-5400

E-mail: frogow@loop.com

Web site: <http://www.my18.tv>

### TV Stations:

Michigan: WHTV Jackson.

## WINSTON BROADCASTING NETWORK INC.

PO Box 91660

Cleveland, OH 44101

Phone: 440-843-5555

Fax: 440-842-5597

### Officers:

Lou Spangler, President

Ownership: Grace Cathedral.

Represented (legal): Brooks, Pierce, McLendon, Humphrey & Leonard LLP; Dow Lohnes PLLC.

### TV Stations:

Ohio: WBNX-TV Akron.

## W. RUSSELL WITHERS JR.

PO Box 1508

Mount Vernon, IL 62864-1508

Phone: 618-242-3500

Represented (legal): Dennis J. Kelly.

### TV Stations:

Michigan: WDHS Iron Mountain.

West Virginia: WVFX Clarksburg; WDTV Weston.

### LPTV Stations:

West Virginia: W22CY Clarksburg; W30CH Clarksburg; W31CQ Elkins.

### Radio Stations:

Alaska: KOKX (AM) Keokuk  
Illinois: WKIB (FM) Anna; WROY (AM), WRUL (FM) Carmi; WILY (AM), WRXX (FM) Centralia; WISH-FM Galatia; WYNG (FM) Mount Carmel

Kentucky: WGKY (FM) Wickliffe

Missouri: KJXX (AM) Jackson

## WLNY HOLDINGS INC.

270 S. Service Rd.

Suite 55

Melville, NY 11747

Phone: 631-777-8855

Fax: 631-777-8180

E-mail: [wjct@wjct.org](mailto:wjct@wjct.org)

### Officers:

Michael C. Pascucci, President

Marvin Chauvin, Chief Executive Officer

Christopher S. Pascucci, Vice President & Assistant Secretary

Ownership: Michael C. Pascucci; Jocelyn Pascucci, trustees, jointly, 44.57%; Christopher S. Pascucci, 26.81%; Michael A. Pascucci, 3.69%; Dawn Pascucci, 3.69%; Ralph P. Pascucci, 3.69%; Michael C. Pascucci, 0.72%.

Represented (legal): Cohn & Marks LLP.

### TV Stations:

New York: WLNY-TV Riverhead.

### LPTV Stations:

Connecticut: W27CD Stamford.  
New Jersey: WLIG-LD Morristown.

## WORD BROADCASTING NETWORK INC.

3701 Fern Valley Rd.

Louisville, KY 40219

Phone: 502-964-2121

Fax: 502-966-9692

### Officers:

Robert W. Rodgers, Chairman & President  
Margaret E. Rodgers, Vice President, Secretary & Treasurer

Ownership: Non-profit corp.-Louisville, KY.

Represented (legal): Womble, Carlyle, Sandridge & Rice.

### TV Stations:

Kentucky: WBNA Louisville.

## WORD OF GOD FELLOWSHIP INC.

3901 Hwy 121 S

Bedford, TX 76021

Phone: 817-571-1229

Web site: <http://www.daystar.com>

### Officers:

Marcus D. Lamb, President

Joni T. Lamb, Vice President

Ownership: Non-profit corp.--Colleyville, TX; Corrine Lamb, 20%; Jimmie F. Lamb, 20%; Joni T. Lamb, 20%; Marcus D. Lamb, 20%; John T. Calender, 20%.

Represented (legal): Koerner & Olender PC.

### TV Stations:

Alabama: WDPN-DT Mobile.

Arkansas: KWOG Springdale.

Illinois: WPXS Mount Vernon.

New York: WNYI Ithaca; WNGS Springville.

Oklahoma: KOCM Norman.

Tennessee: WMAK Knoxville.

### ETV Stations:

Colorado: KRMT Denver.

Texas: KLTJ Galveston.

### LPTV Stations:

Alabama: WBUN-CA Birmingham.

Arizona: KPCE-LP Green Valley.

California: KPCC-LP Big Bear Lake; KSCD-LP Big Bear Lake; KDAS-LP Clarks Crossing; KACA-LP Modesto; K15CO Porterville; KRJR-LP Sacramento; KDTS-LP Stockton.

Colorado: KDNF-LP Fort Collins.

Delaware: W40AZ Wilmington.

District of Columbia: WDDN-LP Washington.

Florida: WSVT-CA Bradenton; W57DU-D Brownsville; WCCD-LP Dunnellon; WUJF-LP Maxville; WDTO-LP Orlando; WSLF-LP Port St. Lucie.

Georgia: WDDA-LP Dalton; WDTA-LP Fayetteville; WGGD-LP Gainesville; WDMA-CA Macon.

Hawaii: KAUI-LP Wailuku.

Idaho: KQUP-LP Coeur d'Alene.

Illinois: W57DN Elgin.

Kansas: K28JB Wichita.

Louisiana: K48IT Baton Rouge; K28IL New Orleans.

Maine: WLLB-LP Portland.

Michigan: WUDT-CA Detroit; WUHQ-LP Grand Rapids.

Minnesota: WDMI-LP Minneapolis.

Mississippi: WJKO-LP Jackson.

Missouri: KDSI-CA Carthage; KCDN-LP Kansas City; KDTL-LP St. Louis; KUMO-LP St. Louis.

Nebraska: KOHA-LP Omaha.

Nevada: KLVD-LP Las Vegas.

New Jersey: W45CP Atlantic City.

New York: WDTB-LP Hamburg; WWBI-LP Plattsburgh; W38CY Syracuse.

North Carolina: WAEN-LP Asheville; WDMC-LP Charlotte; W45CO Fayetteville; WACN-LP Raleigh; WWI-W-LP Raleigh; W21CI Statesville.  
Ohio: W36DG Cincinnati; WCDN-LP Cleveland; WCLL-CA Columbus; W20CL Springfield; W22CO Toledo.

Oklahoma: KTZT-CA Tulsa.

Pennsylvania: WELL-LP Philadelphia; W65CG Pittsburgh.

South Carolina: W50DX Columbia; WSQY-LP Spartanburg.

Tennessee: WCTD-LP Ducktown; WJTD-LP Jackson; WDDT-LP Knoxville; WNTU-LP Nashville.

Texas: KDX-LP Amarillo; KADT-LP Killeen; KQVE-LP La Vernia; KDHU-LP Louise; KLOD-LP Lubbock; KPTD-LP Paris.

Utah: K45GX Salt Lake City; KUBX-LP Salt Lake City.

Virginia: W25CS Chesapeake; WDLA-LP Luray; WRID-LP Richmond.

Washington: K32GS Spokane.

Wisconsin: W49CB Green Bay; W65EE Janesville; W38CT Madison.

### Other Holdings:

Broadcast Holdings: Tri-State Family Broadcasting Inc., see listing.

## WQED MULTIMEDIA

4802 5th Ave.

Pittsburgh, PA 15213

Phone: 412-622-1300

Fax: 412-622-6413

E-mail: [wqed@wqed.org](mailto:wqed@wqed.org)

### Officers:

Herbert Bennett Conner, Chairman

George L. Miles Jr., President & Chief Executive Officer

Robert F. Petrilli, Vice President, Chief Operating Officer & Treasurer

Represented (legal): Cohen & Grigsby.

### TV Stations:

Pennsylvania: WQEX Pittsburgh.

### ETV Stations:

Pennsylvania: WQED Pittsburgh.

### Radio Stations:

Pennsylvania: WQED-FM Johnstown, WQED-FM Pittsburgh

### Other Holdings:

Magazine (Pittsburgh magazine).

## WRNN-TV ASSOCIATES LP

800 Westchester Ave

Ste S640

Rye Brook, NY 10573

Phone: 914-417-2700

### Officers:

Richard E. French Jr., President & Secretary of General Partner

Ownership: New Mass Media Inc., Gen. Partner, 1.5%; Hudson Valley Holdings LP, Ltd. Partner, 98.5%; NMMI ownership; Richard E. French Jr., Pres. & Secy.; HVHLP ownership; Sullivan & Booth Inc., Gen. Partner, 50.77% Class A Interest; 99% Class B Interest; Richard E. French Jr., Ltd. Partner, 1% Class B Interest; Maria Cristina French, Trustee, Richard E. French Jr. 2004 Descendants Trust, 18.78% Class A Interest; Christian French, Ltd. Partner, 10.15% Class A Interest; Mark French, Ltd. Partner, 10.15% Class A Interest; Richard French III, Ltd. Partner, 10.15% Class A Interest; SABI ownership; Richard E. French Jr., Pres. & Secy., 39.72% shareholder; Maria Cristina French, 39.72% shareholder; David Ross, 11.54% shareholder; Christian French, 3.01% shareholder; Mark French, 3.01% shareholder; Richard French III, 3.01% shareholder.

### TV Stations:

New York: WRNN-TV Kingston.

Pennsylvania: WTVE Reading.

## WYOMEDIA CORP.

1856 Skyview Dr.

Casper, WY 82601

Phone: 307-577-5923

E-mail: [kfnb@wyoming.com](mailto:kfnb@wyoming.com)

### Officers:

Marvin Gussman, Chairman & President

Toni Lattea, Secretary-Treasurer

Ownership: Marvin Gussman.

Represented (legal): Borsari & Associates PLC.

### TV Stations:

Wyoming: KFNB Casper; KLWY Cheyenne; KFNR Rawlins; KFNE Riverton.

### LPTV Stations:

Wyoming: K26ES Casper; K09XL Douglas; K11RN-D Douglas.

## YOUNG BROADCASTING INC.

Now New Young Broadcasting Holding Co. Inc., AL

**TV Stations:**

California: KRON-TV San Francisco.  
 Iowa: KWQC-TV Davenport.  
 Louisiana: KLFY-TV Lafayette.  
 Massachusetts: WCDC-TV Adams.  
 Michigan: WLNS-TV Lansing.  
 New York: WTEN Albany.  
 South Dakota: KDLO-TV Florence; KCLO-TV  
 Rapid City; KPLO-TV Reliance; KELO-TV  
 Sioux Falls.  
 Tennessee: WATE-TV Knoxville; WKRN-TV  
 Nashville.  
 Virginia: WRIC-TV Petersburg.  
 Wisconsin: WBAY-TV Green Bay.

**LPTV Stations:**

California: K25HI Santa Rosa.  
 New York: W04AE Herkimer.

**MILLARD S YOUNTS, RECEIVER**

6802 Patterson Ave  
 Richmond, VA 23226

Phone: 804-282-5561

E-mail: mittyounts@cs.com

Represented (legal): Smithwick & Belendiuk  
 PC.

**TV Stations:**

Virginia: WDRL-TV Danville.

**THE ESTATE OF JOSEPH A.  
ZAVALETTA, DECEASED**

4188 N Tallgrass Ave  
 Meridian, ID 83646

Phone: 208-991-2649

Ownership: Estate of Dr. Joseph A Zavaletta.  
 equity; Joseph A Zavaletta Jr., Executor.  
 votes.

Represented (legal): Fletcher, Heald & Hildreth  
 PLC.

**TV Stations:**

Texas: KVAW Eagle Pass.

**ZGS BROADCASTING HOLDINGS  
INC.**

2000 N. 14th St.

Suite 400

Arlington, VA 22201

Phone: 703-528-5656

E-mail: info@zgsgroup.com

**Officers:**

Peter Housman, President, Business &  
 Corporate Affairs

Eduardo Zavala, President, Digital & Broadcast  
 Operations

**Branch Offices:**

1650 Sand Lake Rd

Ste 215

Orlando, FL 32809

Phone: 407-888-2288

2700 W Martin Luther King

Ste 400

Tampa, FL 33607

Phone: 813-879-5757

Ownership: Eduardo Zavala, 12% votes.

Represented (legal): Davis Wright Tremaine  
 LLP.

**TV Stations:**

New Jersey: WWSI Atlantic City.

New Mexico: KTDO Las Cruces.

**LPTV Stations:**

Connecticut: WRDM-CA Hartford.

District of Columbia: WZDC-CA Washington.

Florida: WKME-CA Kissimmee; WMVJ-CA

Melbourne; WWDT-CA Naples; WTMO-CA

Orlando; WRMD-CA Tampa.

Massachusetts: WDMR-LP Springfield.

Rhode Island: WRIW-CA Providence.

Texas: K48IK El Paso.

Virginia: WZTD-LP Richmond.

**Radio Stations:**

Maryland: WILC (AM) Laurel

Keep your key players on top of breaking  
telecom and media news.

Get them their own daily dose...

Take advantage of our **highly affordable multi-copy subscription** discounts and ensure all your key players are up to speed on business-critical regulatory activity, legislation, industry developments and competitive intelligence — **first thing, every business morning.**

No more waiting to receive a routed copy after the news cycle is over.

Now you can provide your team with breaking telecom news and analysis while the process can still be influenced.

Contact us today and eliminate the hassles of forwarding/routing while maintaining copyright compliance. Your account manager will help define a distribution package that **meets your intelligence needs and budget.**

**Put your whole team in the know.**

**Communications Daily**

Warren Communications News



Call **800-771-9202** today so we can help you find an affordable way to get Communications Daily on everyone's desk tomorrow morning!



# Low Power Television & TV Translator Stations

As of October 1, 2010

Listing without notation indicates licensees. Solid box (■) preceding listing indicates Class A television service.

## Alabama

■ **Alabaster**—W15AZ, Ch. 15, Glen Iris Baptist Church School.

Technical Facilities: 100-w TPO, 6-kw ERP, 187-ft. above ground, 863-ft. above sea level, lat. 33° 14' 07", long. 86° 47' 07".

Transmitter: Double Oak Mountain, 2-mi. E of Alabaster.

Ownership: Glen Iris Baptist Church School.

**Alexander City**—WAXC-LP, Ch. 64, ACN Sports. Phone: 205-222-2787.

Studio: 1051 Tallapoosa St, Alexander City, AL 35010.

Technical Facilities: 12.2-kw ERP, 279-ft. above ground, 978-ft. above sea level, lat. 32° 56' 50", long. 85° 56' 31".

Transmitter: 1051 Tallapoosa St., Alexander City.

Began Operation: July 31, 1995.

Ownership: ACN Sports.

**Andalusia**—WAAO-LD, Ch. 40, Three Notch Communications LLC. Phone: 301-986-4160.

Technical Facilities: 15-kw ERP, 264-ft. above ground, 588-ft. above sea level, lat. 31° 20' 25.6", long. 86° 28' 03.2".

Began Operation: October 14, 1997.

Ownership: Three Notch Communications LLC.

**Andalusia**—WKNI-LP, Ch. 25, Silver Wings Broadcasting Inc. Phone: 334-427-9966.

Technical Facilities: 19.2-kw ERP, 296-ft. above ground, 627-ft. above sea level, lat. 31° 23' 04", long. 86° 28' 06".

Holds CP for change to 15-kw ERP, BDFCDTL-20070820AAU.

Ownership: Eddie Knight.

**Anniston**—W29AO, Ch. 29, WBRC License Subsidiary LLC. Phone: 334-206-1400.

Technical Facilities: 8.5-kw ERP, 200-ft. above ground, 2608-ft. above sea level, lat. 33° 29' 07", long. 85° 48' 33".

Ownership: Raycom Media Inc.

**Ashville**—W50BO, Ch. 50, Sanctuary Broadcasting Co. Inc. Phone: 256-362-6209.

Technical Facilities: 1000-w TPO, 24.6-kw ERP, 134-ft. above ground, 1253-ft. above sea level, lat. 33° 47' 51", long. 86° 12' 45".

Transmitter: Beaver Creek Mountain.

Began Operation: March 2, 1998.

Ownership: Sanctuary Broadcasting Co. Inc.

■ **Athens**—WTZT-CA, Ch. 11, Jamie Cooper Television Inc. Phones: 256-533-1888; 256-603-484.

Studio: 1785 US Hwy 72, Ste E & F, Athens, AL 35613.

Technical Facilities: 273-w TPO, 2-kw ERP, 190-ft. above ground, 879-ft. above sea level, lat. 34° 46' 58", long. 86° 55' 59".

Holds CP for change to 3-kw ERP, 480-ft. above ground, 1730-ft. above sea level, BPTVA-20030808AAD.

Transmitter: E of Interstate 65 on Hwy 72, Athens.

Ownership: Jamie Cooper Television Inc.

Personnel: Bill Shrode, Chief Engineer; Bill West, Sales Manager.

■ **Berry**—W5FG-LD, Ch. 38, Ettie Clark. Phone: 205-689-4489.

Technical Facilities: 15-kw ERP, 230-ft. above ground, 850-ft. above sea level, lat. 33° 41' 16", long. 87° 33' 55".

Ownership: Ettie Clark.

■ **Berry**—W5SF-LD, Ch. 15, Ettie Clark. Phone: 205-689-4489.

Technical Facilities: 15-kw ERP, 72-ft. above ground, 410-ft. above sea level, lat. 33° 40' 54", long. 87° 49' 24".

Ownership: Ettie Clark.

■ **Berry**—W5SF-LP, Ch. 48, Ettie Clark. Phone: 205-689-4489.

Technical Facilities: 18.9-kw ERP, 72-ft. above ground, 410-ft. above sea level, lat. 33° 40' 54", long. 87° 49' 24".

Ownership: Ettie Clark.

■ **Birmingham**—W08DC, Ch. 8, CYS Inc.

Technical Facilities: 4.4-kw ERP, 505-ft. above ground, 1510-ft. above sea level, lat. 33° 29' 04", long. 86° 48' 25".

Ownership: CYS Inc.

Personnel: Kim Dion, General Manager.

■ **Birmingham**—W34BI, Ch. 34, Ventana Television Inc. Phone: 727-872-4210.

Technical Facilities: 26.5-kw ERP, 348-ft. above ground, 1289-ft. above sea level, lat. 33° 27' 37", long. 86° 51' 07".

Holds CP for change to 30-kw ERP, 348-ft. above ground, 1288-ft. above sea level, BPTTL-20041028AIE.

Began Operation: April 12, 1993.

Ownership: Ventana Television Inc.

■ **Birmingham**—W46DK, Ch. 46, Trinity Broadcasting Network Inc. (KTBN-TV Ch. 23 Santa Ana) Phone: 714-832-2950. Fax: 714-730-0661.

Technical Facilities: 15.1-kw ERP, 380-ft. above ground, 1327-ft. above sea level, lat. 33° 29' 04", long. 86° 48' 25".

Holds CP for change to channel number 31, 2-kw ERP, BDISDTT-20060327ABW.

Ownership: Trinity Broadcasting Network Inc.

■ **Birmingham**—W49AY, Ch. 49, Glen Iris Baptist Church School. Phone: 205-323-1516. Fax: 205-323-2747.

Technical Facilities: 1000-w TPO, 0.197-kw ERP, 180-ft. above ground, 1201-ft. above sea level, lat. 33° 29' 02", long. 86° 48' 35".

Holds CP for change to channel number 47, 38.6-kw ERP, 190-ft. above ground, 1201-ft. above sea level, BDISTTA-20080804AEH.

Transmitter: 1100 Railroad Ave., Birmingham.

Began Operation: April 17, 1990.

Ownership: Glen Iris Baptist Church School.

Personnel: Chris Lamb, General Manager; Ron Haas, Chief Engineer; Nathan Mills, Program Director.

■ **Birmingham**—WBMA-LP, Ch. 58, TVAlabama Inc. Phone: 205-403-3340.

Technical Facilities: 916-w TPO, 8.8-kw ERP, 482-ft. above ground, 1424-ft. above sea level, lat. 33° 26' 28", long. 86° 53' 00".

Holds CP for change to channel number 11, 0.3-kw ERP, 485-ft. above ground, 1425-ft. above sea level, lat. 33° 26' 28", long. 86° 53' 02". BDISDVL-20090323ACM.

Transmitter: WZRR(FM) tower.

Began Operation: May 2, 1997.

Ownership: Allbritton Communications Co.

■ **Birmingham**—WBUN-CA, Ch. 27, Word of God Fellowship Inc. Phone: 817-571-1229.

Technical Facilities: 660-w TPO, 11.8-kw ERP, 574-ft. above ground, 1525-ft. above sea level, lat. 33° 29' 04", long. 86° 48' 25".

Transmitter: Red Mountain.

Ownership: Word of God Fellowship Inc.

■ **Cullman**—WCQT-LP, Ch. 27, First Cullman Broadcasting Inc. Phone: 256-739-6652. Fax: 256-734-5660.

Technical Facilities: 16-kw ERP, 272-ft. above ground, 1028-ft. above sea level, lat. 34° 10' 17", long. 86° 50' 39".

Holds CP for change to channel number 38, 2-kw ERP, BDISDTL-20061102ABU.

Ownership: First Cullman Broadcasting Inc.

Personnel: Andrew W. Stevens, General Manager.

■ **Decatur**—W33CM, Ch. 33, Trinity Broadcasting Network Inc. (KTBN-TV Ch. 23 Santa Ana) Phone: 714-832-2950. Fax: 714-730-0661.

Technical Facilities: 11.3-kw ERP, 135-ft. above ground, 955-ft. above sea level, lat. 34° 35' 22", long. 87° 06' 17".

Ownership: Trinity Broadcasting Network Inc.

■ **Demopolis**—WJMY-CA, Ch. 25, TTI Inc. Phone: 205-342-9948. Fax: 205-349-4369.

Technical Facilities: 150-kw ERP, 433-ft. above ground, 853-ft. above sea level, lat. 32° 52' 40", long. 87° 36' 53".

Holds CP for change to 15-kw ERP, 669-ft. above ground, 1112-ft. above sea level, lat. 33° 03' 15", long. 87° 32' 57". BDFCDTA-20090824ABD.

Began Operation: August 6, 1999.

Ownership: TTI Inc.

■ **Dothan**—WJUN-LP, Ch. 5, James Wilson III. Phone: 334-671-1753.

Technical Facilities: 213-w TPO, 0.5-kw ERP, 440-ft. above ground, 718-ft. above sea level, lat. 31° 12' 04", long. 86° 20' 04".

Holds CP for change to 1.18-kw ERP, 495-ft. above ground, 804-ft. above sea level, lat. 31° 14' 54", long. 85° 23' 20". BPTVA-20020730AAL.

Transmitter: Corner of Drew Rd. & U.S. Hwy. 84.

Ownership: James Wilson III.

■ **Eufaula**—W30BD, Ch. 30, Trinity Broadcasting Network Inc. Phone: 714-832-2950. Fax: 714-730-0661.

Technical Facilities: 100-w TPO, 1-kw ERP, 285-ft. above ground, 597-ft. above sea level, lat. 31° 54' 30", long. 85° 09' 51".

Transmitter: Fort Browder Rte.

Ownership: Trinity Broadcasting Network Inc.

■ **Florence**—WBFC-LP, Ch. 3, Benny Carle Broadcasting. Phone: 256-764-8170.

Studio: 525 E Tennessee St, Florence, AL 35631.

Technical Facilities: 500-w TPO, 0.018-kw ERP, 259-ft. above ground, 801-ft. above sea level, lat. 34° 48' 11", long. 87° 40' 14".

Transmitter: 525 E. Tennessee St.

Multichannel TV Sound: Stereo and separate audio program.

Ownership: BCB Inc.

Personnel: Benny Carle, General Manager; Ed Carter, Chief Engineer.

■ **Florence**—WXFL-LP, Ch. 5, Benny Carle Broadcasting. Phone: 256-764-8170.

Studio: 201 N Pine St, Florence, AL 35631.

Technical Facilities: 10-w TPO, 0.018-kw ERP, 259-ft. above ground, 801-ft. above sea level, lat. 34° 48' 11", long. 87° 40' 14".

Transmitter: 525 E. Tennessee St.

Ownership: BCB Inc.

Personnel: Benny Carle, General Manager; Ed Carter, Chief Engineer.

■ **Greensboro**—WDVZ-CA, Ch. 3, TTI Inc. Phone: 205-349-4902. Fax: 205-349-4369.

Technical Facilities: 10-w TPO, 3-kw ERP, 435-ft. above ground, 855-ft. above sea level, lat. 32° 52' 40", long. 87° 36' 53".

Holds CP for change to 0.3-kw ERP, 390-ft. above ground, 781-ft. above sea level, lat. 33° 09' 36", long. 87° 30' 55". BDFCDVA-20090824ABE.

Transmitter: Approx. 1.5-mi. N of Greensboro.

Ownership: TTI Inc.

■ **Gulf Shores**—WGHA-LP, Ch. 66, Tiger Eye Broadcasting Corp. Phone: 954-431-3144.

Technical Facilities: 100-w TPO, 0.47-kw ERP, 187-ft. above sea level, lat. 30° 32' 48", long. 87° 34' 50".

## Alabama—Low Power TV & TV Translator Stations

Transmitter: Approx. 656-ft. SSE of intersection of U.S. Rte. 90 & State Rte. 87, Eلسanor.

Ownership: Tiger Eye Broadcasting Corp.

**Hamilton**—W24DC, Ch. 24, WMTY Inc. Phone: 205-921-5150.

Technical Facilities: 19.7-kw ERP, 183-ft. above ground, 904-ft. above sea level, lat. 34° 02' 22", long. 87° 57' 03".

Holds CP for change to 15-kw ERP, BDFCDTL-20080324AIP.

Ownership: WMTY Inc.

**Hamilton**—W46DF-D, Ch. 46, WMTY Inc. Phone: 205-921-5150.

Technical Facilities: 12.65-kw ERP, 191-ft. above ground, 912-ft. above sea level, lat. 34° 02' 22", long. 87° 57' 03".

Began Operation: January 7, 2003.

Ownership: WMTY Inc.

■ **Huntsville**—W38BQ, Ch. 38, Three Angels Broadcasting Network Inc. Phone: 618-627-4651. Fax: 618-627-4155.

Technical Facilities: 1000-w TPO, 13.6-kw ERP, 883-ft. above sea level, lat. 34° 41' 28", long. 86° 43' 36".

Holds CP for change to channel number 17, 2.11-kw ERP, 656-ft. above ground, 2208-ft. above sea level, lat. 34° 44' 12", long. 86° 31' 59". BDISTDA-20090812AAS.

Transmitter: N of Joe Wheeler Rd., 0.62-mi. W of Sheton Rd.

Began Operation: November 5, 1997.

Ownership: Three Angels Broadcasting Network Inc.

Personnel: Moses Primo, Chief Engineer; Linda Shelton, Program Director.

■ **Jacksonville**—WJXS-CA, Ch. 24, Alabama Heritage Communications LLC. Phone: 256-782-5133.

Technical Facilities: 11.5-kw ERP, 154-ft. above ground, 1785-ft. above sea level, lat. 33° 37' 21", long. 85° 52' 22".

Ownership: Alabama Heritage Communications LLC.

Personnel: Thomas E. Williams, Chief Executive Officer.

**Jasper**—W16CM-D, Ch. 16, Combs Broadcasting Inc. Phone: 205-387-8320. Fax: 205-384-0408.

Technical Facilities: 15-kw ERP, 528-ft. above ground, 919-ft. above sea level, lat. 33° 50' 42", long. 87° 18' 26".

Began Operation: June 17, 2009.

Ownership: Combs Broadcasting Inc.

**Jasper**—W23AK, Ch. 23, WMTY Inc. Phone: 205-921-5150.

Technical Facilities: 100-w TPO, 0.879-kw ERP, 98-ft. above ground, 499-ft. above sea level, lat. 33° 48' 04", long. 87° 06' 42".

Transmitter: Off U.S. Hwy. 78, Argo.

Ownership: WMTY Inc.

**Mobile**—W30BX, Ch. 30, Ventana Television Inc. Phone: 727-872-5119.

Technical Facilities: 50-kw ERP, 456-ft. above ground, 466-ft. above sea level, lat. 30° 41' 33", long. 88° 02' 30".

Holds CP for change to 10-kw ERP, BDFCDTL-20091214ABE.

Began Operation: December 7, 1992.

Ownership: Ventana Television Inc.

**Mobile**—W50CF, Ch. 50, Franklin Media Inc. (WPAN Ch. 40 Fort Walton Beach) Phone: 850-433-1766.

Technical Facilities: 25.5-kw ERP, 190-ft. above ground, 203-ft. above sea level, lat. 30° 41' 23", long. 88° 03' 11".

Transmitter: On top of existing building.

Began Operation: December 29, 1992.

Ownership: Franklin & Hoynacki Communications LLC.

**Mobile**—WMOE-LP, Ch. 12, Tiger Eye Broadcasting Corp. Phone: 317-931-0310.

Technical Facilities: 100-w TPO, 0.54-kw ERP, 59-ft. above ground, 187-ft. above sea level, lat. 30° 32' 48", long. 87° 34' 50".

Transmitter: Approx. 656-ft. SE of intersection of U.S. Rte. 90 & SR 87, Eلسanor.

Ownership: Tiger Eye Broadcasting Corp.

**Mobile**—WWBH-LP, Ch. 27, Tiger Eye Broadcasting Corp. Phone: 954-431-3144.

Technical Facilities: 100-w TPO, 0.49-kw ERP, 167-ft. above ground, 187-ft. above sea level, lat. 30° 32' 48", long. 87° 34' 50".

Holds CP for change to channel number 44, 1-kw ERP, 492-ft. above ground, 632-ft. above sea level, lat. 30° 37' 38.3", long. 87° 37' 31.1". BDISTTL-20060330AGA.

Transmitter: Approx. 656-ft. SE of intersection of U.S. Rte. 90 & SR 87, Eلسanor.

Ownership: Tiger Eye Broadcasting Corp.

■ **Montevallo**—WOTM-LP, Ch. 19, WOTM LLC. Phone: 205-682-1019.

Technical Facilities: 1000-w TPO, 12.6-kw ERP, 98-ft. above ground, 1350-ft. above sea level, lat. 33° 09' 14", long. 86° 50' 12".

Transmitter: 0.8-mi. WNW of SR 70 & SR 119, near Montevallo.

Ownership: WOTM LLC.

Personnel: Michael A. Plaia, Manager.

**Montgomery**—WETU-LP, Ch. 39, ACN Sports. Phone: 205-222-2787.

Technical Facilities: 1000-w TPO, 105-kw ERP, 348-ft. above ground, 889-ft. above sea level, lat. 32° 32' 12", long. 86° 13' 01".

Transmitter: Bald Knob Hill on U.S. 231, 0.5-mi. SE of Wetumpka.

Began Operation: September 21, 1990.

Ownership: ACN Sports.

Personnel: Jackson Mitchell, General Manager; Ken Jordan, Chief Engineer.

**Montgomery**—WFRZ-LD, Ch. 34, Frazer Memorial United Methodist Church. Phone: 334-272-8622.

Technical Facilities: 15-kw ERP, 499-ft. above ground, 679-ft. above sea level, lat. 32° 24' 12", long. 86° 11' 47".

Transmitter: WLWI-FM tower, 1.3-mi. NE of Wares Ferry Rd. as it crosses CSX RR tracks.

Began Operation: March 4, 1994.

Ownership: Frazer Memorial United Methodist Church.

Personnel: Jerry Kemp, General Manager; John Simons, Chief Engineer.

■ **Moody**—WBMG-LP, Ch. 38, Tiger Eye Broadcasting Corp.

Technical Facilities: 1000-w TPO, 30.9-kw ERP, 89-ft. above ground, 1207-ft. above sea level, lat. 33° 33' 50", long. 86° 28' 34".

Transmitter: Karr Mountain.

Ownership: Tiger Eye Broadcasting Corp.

**Opelika**—WQMK-LP, Ch. 18, Ben Jordan Communications Corp. (KTBN-TV Ch. 23 Santa Ana) Phone: 706-518-3911.

Technical Facilities: 6.1-kw ERP, 351-ft. above ground, 1010-ft. above sea level, lat. 32° 37' 19", long. 85° 30' 05".

Holds CP for change to 15-kw ERP, 351-ft. above ground, 1011-ft. above sea level, BPTTL-20091104AFW.

Transmitter: side of tower, 1-mi. NNE of intersection of SR 14 & SR 267, Auburn.

Began Operation: August 24, 1994.

Ownership: Ben Jordan Communications Corp.

**Phenix City, etc.**—W06BH, Ch. 6, Greene Communications Inc. Phone: 205-297-1410.

Technical Facilities: 14-w TPO, 0.6-kw ERP, 125-ft. above ground, 869-ft. above sea level, lat. 32° 27' 48", long. 85° 02' 27".

Transmitter: 1.12-mi. SW of intersection of U.S. Rte. 280 & SR 8, Phenix City.

Ownership: R. M. Greene Inc.

Personnel: Lynn Heard, General Manager.

**Priceville**—WYAM-LP, Ch. 51, Decatur Communication Properties. Phone: 256-355-4567.

Technical Facilities: 19.6-kw ERP, 224-ft. above ground, 805-ft. above sea level, lat. 34° 34' 00", long. 86° 54' 46".

Holds CP for change to 15-kw ERP, BDFCDTL-20070912ACA.

Ownership: Decatur Communication Properties LLC.

Personnel: Terry Arnold, General Manager & Sales Manager; John Hains, Chief Engineer.

■ **Prichard**—WRBM-LP, Ch. 60, Upper Gulf Coast LLC. Phone: 361-241-7944.

Technical Facilities: 1000-w TPO, 21.28-kw ERP, 499-ft. above ground, 531-ft. above sea level, lat. 30° 44' 44", long. 88° 05' 40".

Holds CP for change to channel number 35, 15-kw ERP, 1772-ft. above ground, 1906-ft. above sea level, lat. 30° 36' 45", long. 87° 38' 42". BDISTDL-20090728ACN.

Transmitter: 2300 Smiley Lane.

Began Operation: March 24, 1999.

Ownership: Upper Gulf Coast LLC.

**Russellville**—W45CW, Ch. 45, WMTY Inc. Phone: 662-728-6492.

Technical Facilities: 45-kw ERP, 183-ft. above ground, 1043-ft. above sea level, lat. 34° 30' 06", long. 87° 44' 54".

Began Operation: September 8, 1992.

Ownership: WMTY Inc.

■ **Somerville**—WMJN-LP, Ch. 29, James R & Carol C Henderson. Phone: 256-337-0826.

Technical Facilities: 12-kw ERP, 190-ft. above ground, 1017-ft. above sea level, lat. 34° 30' 43", long. 86° 50' 55".

Holds CP for change to 10-kw ERP, BDFCDTL-20061102ABY.

Transmitter: 2632 Chapel Hill Rd.

Began Operation: January 7, 1994.

Ownership: James R & Carol C Henderson.

**Talladega**—W63CK, Ch. 63, Joseph V. Early. Phone: 256-249-4348.

Technical Facilities: 100-w TPO, 5.5-kw ERP, 36-ft. above ground, 597-ft. above sea level, lat. 33° 26' 06", long. 86° 06' 14".

Holds CP for change to channel number 38, BDISTTL-20081119ANP.

Began Operation: May 9, 1997.

Ownership: Joseph V. Early.

Personnel: Harvey Bowlin Sr., General Manager.

■ **Talladega**—WOIL-LP, Ch. 47, Joseph V. Early. Phone: 256-249-4348.

Technical Facilities: 1000-w TPO, 22.5-kw ERP, 125-ft. above ground, 1683-ft. above sea level, lat. 33° 24' 42", long. 86° 12' 27".

Transmitter: Flaggpole Mountain, adjacent to Penfroe lookout tower.

Began Operation: May 31, 1995.

Ownership: Joseph V. Early.

Personnel: Jimmy Dale Abrams, General Manager.

■ **Tuscaloosa**—WVUA-CA, Ch. 7, Board of Trustees of the U. of Alabama. Phones: 205-348-7000; 205-348-7001. Fax: 205-348-8000.

Technical Facilities: 1000-w TPO, 0.43-kw ERP, 239-ft. above ground, 843-ft. above sea level, lat. 33° 09' 36", long. 87° 30' 54".

Holds CP for change to channel number 23, 15-kw ERP, 669-ft. above ground, 1112-ft. above sea level, lat. 33° 03' 15", long. 87° 32' 57". BDISTDA-20090824ABW.

Transmitter: Near 15th Ave & Jug Factory Rd.

Ownership: TTI Inc.

Personnel: Roy Clem, General Manager; Dan Bradley, General Sales Manager; Dave Baughn, Chief Engineer; Lynn Brooks, News Director; Vicki Richardson, Program Director & Traffic Manager.

■ **Tuscumbia**—W46CF, Ch. 46, WMTY Inc. Phone: 205-921-5150.

Technical Facilities: 1000-w TPO, 23.4-kw ERP, 192-ft. above ground, 1152-ft. above sea level, lat. 34° 35' 07", long. 87° 48' 00".

Transmitter: Church School Yard, W of Crooked Oak Triangle, Crooked Oak.

Ownership: WMTY Inc.

Personnel: Bill Lambert, General Manager; Lealon Owens, Chief Engineer; Rick Joyner, Sales Manager.

**Washington**—KWTE-LP, Ch. 12, Warren Communications News. Phones: 202-872-9200; 800-771-9202. Fax: 202-296-4397.

Studio: 2115 Ward Court, NW, Washington, DC 20037.

Technical Facilities: 1000-kw ERP, 1550-ft. above ground, 1350-ft. above sea level, lat. 12° 34' 45", long. 123° 45' 50".

Transmitter: 2115 Ward Court.

## Alaska

**Adak**—K04LY, Ch. 4, State of Alaska. (KTUU-TV Ch. 10 Anchorage; KAKM Ch. 8 Anchorage; KTVA Ch. 28 Anchorage; KUAC-TV Ch. 9 Fairbanks; KTOO-TV Ch. 10 Juneau)

Technical Facilities: 0.43-kw ERP, 46-ft. above sea level, lat. 51° 51' 59", long. 176° 38' 31".

Ownership: State of Alaska.

**Adak**—K13SH, Ch. 13, State of Alaska.

Technical Facilities: 0.43-kw ERP, lat. 51° 51' 59", long. 176° 38' 31".

Ownership: State of Alaska.

**Akhiok**—K04LL, Ch. 4, State of Alaska. (KTVA Ch. 28 Anchorage)

Technical Facilities: 0.043-kw ERP, 49-ft. above sea level, lat. 56° 56' 43", long. 154° 10' 00".

Ownership: State of Alaska.

**Akhiok**—K09UD, Ch. 9, State of Alaska. Phone: 907-269-5744.

Technical Facilities: 0.06-kw ERP, lat. 56° 56' 43", long. 154° 10' 00".

Ownership: State of Alaska.

**Akiak**—K10MV, Ch. 10, State of Alaska.

Technical Facilities: 0.01-kw ERP, lat. 60° 54' 45", long. 161° 13' 00".

Ownership: State of Alaska.

**Akiak**—K12NS, Ch. 12, State of Alaska.

Technical Facilities: 0.009-kw ERP, 59-ft. above ground, 82-ft. above sea level, lat. 60° 54' 45", long. 161° 13' 00".

Ownership: State of Alaska.

**Akutan**—K04LK, Ch. 4, State of Alaska.

Technical Facilities: 0.043-kw ERP, 56-ft. above sea level, lat. 54° 08' 06", long. 165° 45' 18".

Ownership: State of Alaska.

**Akutan**—K09RH, Ch. 9, State of Alaska.

Technical Facilities: 10-w TPO, 0.0542-kw ERP, 20-ft. above ground, 60-ft. above sea level, lat. 54° 08' 06", long. 165° 46' 18".

Transmitter: Alascom Earth Station, Akutan.

Ownership: State of Alaska.

**Alakanuk**—K04ND, Ch. 4, State of Alaska.

Technical Facilities: 0.05-kw ERP, 36-ft. above sea level, lat. 62° 41' 03", long. 164° 38' 56".

Ownership: State of Alaska.

**Alakanuk**—K08KD, Ch. 8, State of Alaska.

Technical Facilities: 0.056-kw ERP, lat. 62° 41' 03", long. 164° 38' 56".

Ownership: State of Alaska.

**Aleknagik**—K08HU, Ch. 8, State of Alaska.

Technical Facilities: 0.063-kw ERP, 1273-ft. above sea level, lat. 59° 16' 37", long. 158° 32' 47".

Ownership: State of Alaska.

**Aleknagik**—K13RP, Ch. 13, State of Alaska.

Technical Facilities: 10-w TPO, 0.0514-kw ERP, 20-ft. above ground, 110-ft. above sea level, lat. 59° 17' 05", long. 158° 37' 50".

Transmitter: Aleknagik Community School, Aleknagik.

Ownership: State of Alaska.

**Allakaket**—K02KB, Ch. 2, State of Alaska.

(KAKM Ch. 8 Anchorage; KTUU-TV Ch. 10 Anchorage; KTVA Ch. 28 Anchorage; KUAC-TV Ch. 9 Fairbanks; KTOO-TV Ch. 10 Juneau) Phone: 907-269-5744.

Technical Facilities: 0.018-kw ERP, 371-ft. above sea level, lat. 66° 33' 53", long. 152° 38' 38".

Began Operation: September 8, 1980.

Ownership: State of Alaska.

**Allakaket, etc.**—K09QL, Ch. 9, State of Alaska.

Technical Facilities: 10-w TPO, 0.0562-kw ERP, 20-ft. above ground, 420-ft. above sea level, lat. 66° 33' 53", long. 152° 38' 38".

Transmitter: Alascom Earth Station, Allakaket.

Ownership: State of Alaska.

**Alyeska**—K04GP, Ch. 4, Anchorage Broadcast Television Consortium Inc. (KTBY Ch. 20 Anchorage) Phone: 425-258-1440.

Technical Facilities: 0.006-kw ERP, 1020-ft. above sea level, lat. 60° 57' 20", long. 149° 06' 04".

Ownership: Anchorage Broadcast Television Consortium Inc.

**Ambler**—K11QI, Ch. 11, State of Alaska.

Technical Facilities: 10-w TPO, 0.056-kw ERP, 20-ft. above ground, 100-ft. above sea level, lat. 67° 05' 16", long. 157° 51' 00".

Transmitter: Alascom Earth Station, Ambler.

Ownership: State of Alaska.

**Anaktuvuk Pass**—K04IX, Ch. 4, State of Alaska. (KUAC-TV Ch. 9 Fairbanks)

Technical Facilities: 0.018-kw ERP, 2073-ft. above sea level, lat. 68° 08' 31", long. 151° 43' 51".

Ownership: State of Alaska.

**Anaktuvuk Pass**—K09RS, Ch. 9, State of Alaska.

Technical Facilities: 10-w TPO, 0.0562-kw ERP, 20-ft. above ground, 2085-ft. above sea level, lat. 68° 08' 31", long. 151° 43' 51".

Transmitter: Alascom Earth Station, Anaktuvuk Pass.

Ownership: State of Alaska.

**Anchor Point**—K51AF, Ch. 51, Anchorage Broadcast Television Consortium Inc. (KAKM Ch. 8 Anchorage) Phone: 425-258-1440.

Technical Facilities: 0.629-kw ERP, 98-ft. above ground, 351-ft. above sea level, lat. 59° 45' 22", long. 151° 46' 21".

Began Operation: October 8, 1986.

Ownership: Anchorage Broadcast Television Consortium Inc.

**Anchorage**—K22HN-D, Ch. 22, Fireweed Communications LLC. (KYES-TV Ch. 5 Anchorage) Phone: 907-339-3800.

Technical Facilities: 2.8-kw ERP, 46-ft. above ground, 1007-ft. above sea level, lat. 61° 06' 06", long. 149° 44' 40".

Began Operation: July 18, 2008.

Ownership: Fireweed Communications LLC.

**Anchorage**—K41DP, Ch. 41, Ketchikan TV LLC. Phone: 303-688-5162.

Technical Facilities: 34.5-kw ERP, 47-ft. above ground, 2,060-ft. above sea level, lat. 61° 20' 11", long. 149° 30' 48".

Ownership: Ketchikan TV LLC.

**Anchorage**—K43KP-D, Ch. 43, Ketchikan TV LLC. Phone: 303-688-5162.

Technical Facilities: 1.78-kw ERP, 62-ft. above ground, 187-ft. above sea level, lat. 61° 09' 42", long. 149° 51' 09".

Began Operation: January 1, 1900.

Ownership: Ketchikan TV LLC.

**Anchorage**—K45HQ, Ch. 45, Ketchikan TV LLC. Phone: 303-688-5162.

Technical Facilities: 35.5-kw ERP, 164-ft. above ground, 2060-ft. above sea level, lat. 61° 20' 11", long. 149° 30' 48".

Ownership: Ketchikan TV LLC.

**Anchorage**—KACN-LP, Ch. 38, Dan Etulain. Phones: 907-747-8200; 907-738-0168.

Technical Facilities: 20-kw ERP, 184-ft. above ground, 305-ft. above sea level, lat. 61° 13' 01", long. 149° 53' 34".

Ownership: Dan Etulain.

**Anchorage**—KCFT-LP, Ch. 20, Alaska Broadcast Television Inc. Phone: 907-337-2020. Fax: 907-333-9851.

Technical Facilities: 1000-w TPO, 20.7-kw ERP, 62-ft. above ground, 1755-ft. above sea level, lat. 61° 04' 02", long. 149° 44' 36".

Transmitter: Approx. 2-mi. NE of Seward Hwy. as it crosses Potter Creek, near Anchorage.

Ownership: Alaska Broadcast Television Inc.

Personnel: Michael D. Murray, General Manager.

**Anchorage**—KNIK-LP, Ch. 6, Fireweed Communications Corp. Phone: 907-248-5937.

Technical Facilities: 0.92-kw ERP, 49-ft. above ground, 1473-ft. above sea level, lat. 61° 07' 34", long. 149° 42' 50".

Ownership: Fireweed Communications LLC.

**Anchorage**—KYEX-LP, Ch. 29, Fireweed Communications Corp. Phone: 907-339-3800. Fax: 907-243-0709.

Technical Facilities: 1000-w TPO, 103-kw ERP, 98-ft. above ground, 4339-ft. above sea level, lat. 61° 28' 05", long. 150° 44' 16".

Holds CP for change to channel number 18, 10-kw ERP, 16-ft. above ground, 4281-ft. above sea level, BMDPTL-20090918ADA.

Transmitter: Mount Susitna, 5.7-mi. NW of Alexander.

Began Operation: December 4, 1989.

Ownership: Fireweed Communications LLC.

Personnel: Carol Schatz, General Manager; Jeremy Lansman, Chief Engineer; Carter Crawford, Sales Manager.

**Angoon**—K02JI, Ch. 2, State of Alaska. (KTUU-TV Ch. 10 Anchorage; KTVA Ch. 28 Anchorage; KAKM Ch. 8 Anchorage)

Technical Facilities: 0.01-kw ERP, 20-ft. above ground, 102-ft. above sea level, lat. 57° 30' 08", long. 134° 35' 00".

Ownership: Angoon Public Schools.

**Angoon**—K07SS, Ch. 7, State of Alaska. Phone: 907-269-5744.

Technical Facilities: 0.053-kw ERP, 46-ft. above sea level, lat. 57° 30' 03", long. 134° 35' 00".

Ownership: State of Alaska.

**Angoon**—K09QF, Ch. 9, State of Alaska.

Technical Facilities: 10-w TPO, 0.0536-kw ERP, 20-ft. above ground, 45-ft. above sea level, lat. 57° 30' 03", long. 134° 35' 00".

Transmitter: Angoon Community School.

Ownership: State of Alaska.

**Aniak**—K02KY, Ch. 2, State of Alaska.

Technical Facilities: 10-w TPO, 0.0433-kw ERP, 20-ft. above ground, 103-ft. above sea level, lat. 61° 34' 51", long. 159° 32' 49".

Transmitter: Alascom Earth Station, Aniak.

Ownership: State of Alaska.

**Aniak**—K11QN, Ch. 11, State of Alaska. Phone: 907-269-5744.

Technical Facilities: 0.058-kw ERP, 75-ft. above ground, 157-ft. above sea level, lat. 61° 34' 55", long. 159° 33' 53".

Ownership: State of Alaska.

**Anvik**—K07RE, Ch. 7, State of Alaska.

Technical Facilities: 10-w TPO, 0.0548-kw ERP, 20-ft. above ground, 80-ft. above sea level, lat. 62° 39' 21", long. 160° 12' 11".

Transmitter: Alascom Earth Station, Anvik.

Ownership: State of Alaska.

**Arctic Village**—K04LI, Ch. 4, State of Alaska. Phone: 907-269-5744.

Technical Facilities: 0.042-kw ERP, 2073-ft. above sea level, lat. 68° 07' 32", long. 145° 32' 10".

Ownership: State of Alaska.

**Arctic Village**—K09RV, Ch. 9, State of Alaska.

Technical Facilities: 10-w TPO, 0.0536-kw ERP, 20-ft. above ground, 2080-ft. above sea level, lat. 68° 07' 32", long. 145° 32' 10".

Transmitter: Alascom Earth Station, Arctic Village.

Ownership: State of Alaska.

**Atka**—K04LJ, Ch. 4, State of Alaska. Phone: 907-269-5744.

Technical Facilities: 0.043-kw ERP, 75-ft. above sea level, lat. 52° 11' 59", long. 174° 11' 43".

Ownership: State of Alaska.

**Atka**—K09RX, Ch. 9, State of Alaska.

Technical Facilities: 10-w TPO, 0.0549-kw ERP, 20-ft. above ground, 80-ft. above sea level, lat. 52° 11' 39", long. 174° 11' 43".

Transmitter: Alascom Earth Station, Atka.

Ownership: State of Alaska.

**Atkasuk**—K04NH, Ch. 4, State of Alaska.

Technical Facilities: 0.04-kw ERP, lat. 70° 28' 10", long. 157° 23' 40".

Ownership: State of Alaska.

**Atkasuk**—K09TZ, Ch. 9, State of Alaska.

Technical Facilities: 0.55-kw ERP, lat. 70° 28' 10", long. 157° 23' 40".

Ownership: State of Alaska.

**Atmautluak**—K05II, Ch. 5, State of Alaska. Phone: 907-269-5744.

Technical Facilities: 0.044-kw ERP, 16-ft. above ground, 39-ft. above sea level, lat. 60° 51' 29", long. 162° 16' 37".

Ownership: State of Alaska.

**Atmautluak**—K12NP, Ch. 12, State of Alaska. Phone: 907-269-5744.

Technical Facilities: 20-ft. above ground, 46-ft. above sea level, lat. 60° 51' 29", long. 162° 16' 14".

Ownership: State of Alaska.

**Barrow**—K04KS, Ch. 4, State of Alaska.

Technical Facilities: 0.045-kw ERP, 31-ft. above ground, 56-ft. above sea level, lat. 71° 17' 32", long. 156° 47' 10".

Transmitter: 1230 Adguik St.

Ownership: State of Alaska.

**Barrow**—K11NN, Ch. 11, State of Alaska. (KUAC-TV Ch. 9 Fairbanks; KAKM Ch. 8 Anchorage) Phone: 907-269-5744.

Technical Facilities: 0.06-kw ERP, lat. 71° 17' 32", long. 156° 41' 10".

# Alaska — Low Power TV & TV Translator Stations

Transmitter: 1230 Adguik St.  
Ownership: State of Alaska.

**Beaver**—K04LC, Ch. 4, State of Alaska.  
Phone: 907-260-5744.

Technical Facilities: 0.043-kw ERP, lat. 66° 21' 33", long. 147° 23' 42".

Ownership: State of Alaska.

**Beaver**—K09QQ, Ch. 9, State of Alaska.

Technical Facilities: 10-w TPO, 0.0555-kw ERP, 20-ft. above ground, 380-ft. above sea level, lat. 66° 21' 33", long. 147° 23' 42".

Transmitter: Alascom Earth Station, Beaver.

Ownership: State of Alaska.

**Bethel**—K15AV, Ch. 15, Bethel Broadcasting Inc. Phone: 907-543-3131.

Technical Facilities: 10-w TPO, 0.662-kw ERP, 218-ft. above sea level, lat. 60° 47' 33", long. 161° 46' 22".

Transmitter: 310 Radio St., Bethel.

Ownership: Bethel Broadcasting Inc.

**Bethel**—K21AO, Ch. 21, Bethel Broadcasting Inc. Phone: 907-543-3131.

Technical Facilities: 0.663-kw ERP, 128-ft. above sea level, lat. 60° 47' 33", long. 161° 46' 22".

Transmitter: 310 Radio St., Bethel.

Ownership: Bethel Broadcasting Inc.

**Bettles**—K09TE, Ch. 9, State of Alaska.

Technical Facilities: 10-w TPO, 0.052-kw ERP, 20-ft. above ground, 610-ft. above sea level, lat. 66° 54' 25", long. 151° 40' 55".

Transmitter: Bettles High School.

Ownership: State of Alaska.

**Bettles**—K13TE, Ch. 13, State of Alaska.  
Phone: 907-269-5744.

Technical Facilities: 0.05-kw ERP, lat. 66° 54' 25", long. 151° 40' 55".

Ownership: State of Alaska.

**Birch Creek**—K09TD, Ch. 9, State of Alaska.

Technical Facilities: 10-w TPO, 0.55-kw ERP, 20-ft. above ground, 450-ft. above sea level, lat. 66° 15' 46", long. 149° 49' 05".

Transmitter: Birch Creek School.

Ownership: State of Alaska.

**Birch Creek**—K13SY, Ch. 13, State of Alaska.  
Phone: 907-269-5744.

Technical Facilities: 0.05-kw ERP, lat. 66° 15' 46", long. 149° 49' 05".

Ownership: State of Alaska.

**Bird Point, etc.**—K09HG, Ch. 9, Anchorage Broadcast Television Consortium Inc. (KTBY Ch. 20 Anchorage) Phone: 425-258-1440.

Technical Facilities: 0.01-kw ERP, lat. 60° 55' 07", long. 149° 32' 13".

Ownership: Anchorage Broadcast Television Consortium Inc.

**Bird Point, etc.**—K57BQ, Ch. 57, Anchorage Broadcast Television Consortium Inc. (KTVA Ch. 28 Anchorage; KTUU-TV Ch. 10 Anchorage) Phone: 425-258-1440.

Technical Facilities: 0.21-kw ERP, 1650-ft. above sea level, lat. 60° 55' 07", long. 149° 32' 09".

Began Operation: February 15, 1983.

Ownership: Anchorage Broadcast Television Consortium Inc.

**BP Alaska Camp, etc.**—K08IZ, Ch. 8, Affiliated Media Inc FCC Trust. Phone: 303-954-6360.

Technical Facilities: 0.265-kw ERP, lat. 70° 17' 29", long. 148° 42' 02".

Began Operation: May 11, 1982.

Ownership: Affiliated Media Inc FCC Trust.

**Buckland**—K04LU, Ch. 4, State of Alaska.  
Phone: 907-269-5744.

Technical Facilities: 0.041-kw ERP, lat. 65° 58' 46", long. 161° 07' 20".

Ownership: State of Alaska.

**Buckland**—K09RI, Ch. 9, State of Alaska.

Technical Facilities: 10-w TPO, 0.053-kw ERP, 20-ft. above ground, 50-ft. above sea level, lat. 65° 58' 46", long. 161° 07' 20".

Transmitter: Alascom Earth Station, Buckland.

Ownership: State of Alaska.

**Cantwell**—K02KK, Ch. 2, State of Alaska.  
Phone: 907-269-5744.

Technical Facilities: 0.04-kw ERP, 2251-ft. above sea level, lat. 63° 23' 14", long. 148° 52' 32".

Ownership: State of Alaska.

**Cantwell**—K09SI, Ch. 9, State of Alaska.

Technical Facilities: 10-w TPO, 0.052-kw ERP, 50-ft. above ground, 2300-ft. above sea level, lat. 63° 23' 14", long. 148° 52' 42".

Transmitter: State of Alaska Hwys. Garage, Cantwell.

Ownership: State of Alaska.

**Cape Pole**—K09NP, Ch. 9, State of Alaska. (KAKM Ch. 8 Anchorage; KTUU-TV Ch. 10 Anchorage; KTVA Ch. 28 Anchorage)

Technical Facilities: 0.013-kw ERP, lat. 55° 57' 57", long. 133° 47' 33".

Ownership: Southeast Island School District.

**Cape Pole**—K13SD, Ch. 13, State of Alaska.

Technical Facilities: 10-w TPO, 0.056-kw ERP, 20-ft. above ground, 50-ft. above sea level, lat. 55° 57' 57", long. 133° 47' 33".

Transmitter: Cape Pole Commissary, Cape Pole.

Ownership: State of Alaska.

**Chalkyitsik**—K09QG, Ch. 9, State of Alaska.

Technical Facilities: 10-w TPO, 0.0562-kw ERP, 20-ft. above ground, 595-ft. above sea level, lat. 66° 39' 01", long. 143° 43' 30".

Transmitter: Alascom Earth Station, Chalkyitsik.

Ownership: State of Alaska.

**Chefornak**—K02LO, Ch. 2, State of Alaska.

Technical Facilities: 10-w TPO, 0.043-kw ERP, 20-ft. above ground, 40-ft. above sea level, lat. 60° 09' 35", long. 164° 16' 40".

Transmitter: Alascom Bldg., Chefornak.

Ownership: State of Alaska.

**Chefornak**—K04MK, Ch. 4, State of Alaska.  
Phone: 907-269-5744.

Technical Facilities: 0.04-kw ERP, lat. 60° 09' 35", long. 164° 16' 40".

Ownership: State of Alaska.

**Chenega**—K13VV, Ch. 13, State of Alaska.

Technical Facilities: 10-w TPO, 0.054-kw ERP, 20-ft. above ground, 85-ft. above sea level, lat. 60° 03' 57", long. 148° 00' 47".

Transmitter: Chenega School.

Ownership: State of Alaska.

**Chevak**—K02KX, Ch. 2, State of Alaska.

Technical Facilities: 10-w TPO, 0.045-kw ERP, 31-ft. above ground, 51-ft. above sea level, lat. 61° 31' 46", long. 165° 35' 00".

Transmitter: City Office Bldg.

Ownership: State of Alaska.

**Chevak**—K09PO, Ch. 9, State of Alaska. (KTUU-TV Ch. 10 Anchorage; KAKM Ch. 8 Anchorage; KTVA Ch. 28 Anchorage; KUAC-TV Ch. 9 Fairbanks; KTOO-TV Ch. 10 Juneau) Phone: 907-269-5744.

Technical Facilities: 0.018-kw ERP, lat. 61° 31' 13", long. 165° 35' 00".

Ownership: City of Chevak.

**Chickaloon**—K10MT, Ch. 10, State of Alaska.

Technical Facilities: 0.05-kw ERP, lat. 61° 47' 40", long. 148° 25' 19".

Ownership: State of Alaska.

**Chignik**—K02LK, Ch. 2, State of Alaska.  
Phone: 907-269-5744.

Technical Facilities: 0.043-kw ERP, lat. 56° 18' 11", long. 158° 24' 38".

Ownership: State of Alaska.

**Chignik**—K07RY, Ch. 7, State of Alaska.

Technical Facilities: 10-w TPO, 0.043-kw ERP, 20-ft. above ground, 45-ft. above sea level, lat. 56° 18' 11", long. 158° 24' 38".

Transmitter: Alascom site, Chignik.

Ownership: State of Alaska.

**Chignik Lagoon**—K04MZ, Ch. 4, State of Alaska. Phone: 907-269-5744.

Technical Facilities: 0.043-kw ERP, lat. 56° 18' 30", long. 158° 32' 11".

Ownership: State of Alaska.

**Chignik Lagoon**—K09SO, Ch. 9, State of Alaska.

Technical Facilities: 10-w TPO, 0.056-kw ERP, 20-ft. above ground, 50-ft. above sea level, lat. 56° 18' 30", long. 158° 32' 11".

Transmitter: Chignik Lagoon Community School.

Ownership: State of Alaska.

**Chignik Lake**—K02MR, Ch. 2, State of Alaska.

Technical Facilities: 10-w TPO, 0.043-kw ERP, 20-ft. above ground, 50-ft. above sea level, lat. 56° 15' 21", long. 158° 45' 49".

Transmitter: Community Hall, Chignik Lake.

Ownership: State of Alaska.

**Chignik Lake**—K11RQ, Ch. 11, State of Alaska. (KAKM Ch. 8 Anchorage; KTBY Ch. 20 Anchorage; KTUU-TV Ch. 10 Anchorage; KTVA Ch. 28 Anchorage; KYES-TV Ch. 5 Anchorage) Phone: 907-269-5744.

Technical Facilities: 0.035-kw ERP, lat. 56° 15' 16", long. 158° 45' 36".

Transmitter: Chignik Lake Community Health Building.

Ownership: State of Alaska.

**Chistochina**—K07QZ, Ch. 7, State of Alaska.

Technical Facilities: 10-w TPO, 0.053-kw ERP, 55-ft. above ground, 1955-ft. above sea level, lat. 62° 35' 33", long. 144° 38' 47".

Transmitter: Postie's Lodge, Tok Cutoff Hwy.

Ownership: State of Alaska.

**Chistochina**—K09PX, Ch. 9, State of Alaska.  
Phone: 907-269-5744.

Technical Facilities: 0.05-kw ERP, lat. 62° 35' 33", long. 144° 38' 47".

Ownership: State of Alaska.

**Chitina**—K09NF, Ch. 9, State of Alaska. (KTUU-TV Ch. 10 Anchorage; KAKM Ch. 8 Anchorage; KTVA Ch. 28 Anchorage) Phone: 907-269-5744.

Technical Facilities: 0.013-kw ERP, lat. 61° 31' 21", long. 144° 28' 07".

Ownership: Village of Chitina.

**Chitina**—K13SB, Ch. 13, State of Alaska.

Technical Facilities: 10-w TPO, 0.056-kw ERP, 20-ft. above ground, 970-ft. above sea level, lat. 61° 31' 05", long. 144° 26' 20".

Transmitter: Chitina Country Store.

Ownership: State of Alaska.

**Chuathbaluk**—K06LG, Ch. 6, State of Alaska.

Technical Facilities: 0.05-kw ERP, 105-ft. above sea level, lat. 61° 34' 51", long. 159° 14' 37".

Ownership: State of Alaska.

**Circle**—K09TT, Ch. 9, State of Alaska. Phone: 907-269-5744.

Technical Facilities: 0.055-kw ERP, lat. 65° 49' 38", long. 144° 03' 58".

Ownership: State of Alaska.

**Circle**—K13SI, Ch. 13, State of Alaska.

Technical Facilities: 10-w TPO, 0.055-kw ERP, 20-ft. above ground, 610-ft. above sea level, lat. 65° 49' 38", long. 144° 03' 58".

Transmitter: Circle School, Circle.

Ownership: State of Alaska.

**Circle Hot Springs**—K03GO, Ch. 3, State of Alaska.

Technical Facilities: 0.43-kw ERP, lat. 65° 34' 16", long. 144° 48' 58".

Ownership: State of Alaska.

**Circle Hot Springs**—K06LP, Ch. 6, State of Alaska.

Technical Facilities: 10-w TPO, 0.055-kw ERP, 20-ft. above ground, 760-ft. above sea level, lat. 65° 29' 08", long. 144° 37' 55".

Transmitter: Circle Hot Springs School.

Ownership: State of Alaska.

**Clarks Point, etc.**—K06LK, Ch. 6, State of Alaska. Phone: 907-269-5744.

Technical Facilities: 0.029-kw ERP, 26-ft. above ground, 39-ft. above sea level, lat. 58° 48' 34", long. 158° 33' 36".

Ownership: State of Alaska.

**Clarks Point, etc.**—K12NL, Ch. 12, State of Alaska.

Technical Facilities: 10-w TPO, 0.03-kw ERP, 20-ft. above ground, 40-ft. above sea level, lat. 58° 50' 38", long. 158° 33' 03".

Transmitter: Alascom Office, Clarks Point.

Ownership: State of Alaska.

**Coffman Cave**—K09TV, Ch. 9, State of Alaska.

Technical Facilities: 10-w TPO, 0.055-kw ERP, 20-ft. above ground, 40-ft. above sea level, lat. 56° 00' 57", long. 132° 02' 27".

Transmitter: Community School, Coffman Cove.

Ownership: State of Alaska.

**Coffman Cove**—K13SZ, Ch. 13, State of Alaska. Phone: 907-269-5744.

Technical Facilities: 0.05-kw ERP, 39-ft. above sea level, lat. 56° 00' 09", long. 132° 50' 17".

Ownership: State of Alaska.

**Cold Bay**—K07TM, Ch. 7, State of Alaska. Phone: 907-269-5744.

Technical Facilities: 0.524-kw ERP, lat. 55° 12' 25", long. 162° 42' 20".

Transmitter: City office bldg., Cold Bay.

Ownership: State of Alaska.

**Cold Bay**—K13UO, Ch. 13, State of Alaska.

Technical Facilities: 100-w TPO, 0.512-kw ERP, 28-ft. above ground, 96-ft. above sea level, lat. 55° 12' 25", long. 162° 42' 20".

Transmitter: City Office Bldg.

Ownership: State of Alaska.

**Cooper Landing**—K08KO, Ch. 8, State of Alaska.

Technical Facilities: 0.05-kw ERP, lat. 60° 29' 22", long. 149° 44' 09".

Ownership: State of Alaska.

**Copper Center**—K12MO, Ch. 12, State of Alaska.

Technical Facilities: 10-w TPO, 0.0954-kw ERP, 50-ft. above ground, 1275-ft. above sea level, lat. 62° 02' 40", long. 145° 25' 26".

Transmitter: State Hwy. Maintenance Station, Glennallen.

Ownership: State of Alaska.

**Cordova**—K09OR, Ch. 9, State of Alaska. (KTVA Ch. 28 Anchorage; KTUU-TV Ch. 10 Anchorage; KAKM Ch. 8 Anchorage; KT00-TV Ch. 10 Juneau) Phone: 907-269-5744.

Technical Facilities: 0.013-kw ERP, lat. 60° 32' 49", long. 145° 44' 48".

Ownership: State of Alaska.

**Cordova**—K15AK, Ch. 15, State of Alaska.

Technical Facilities: 100-w TPO, 0.392-kw ERP, 23-ft. above ground, 2522-ft. above sea level, lat. 60° 31' 30", long. 145° 41' 36".

Transmitter: Haney Mountain, 2-mi. SE of Cordova.

Ownership: State of Alaska.

**Council**—K07TL, Ch. 7, State of Alaska. Phone: 907-269-5744.

Technical Facilities: 0.055-kw ERP, 112-ft. above sea level, lat. 64° 53' 42", long. 163° 40' 10".

Ownership: State of Alaska.

**Council**—K09UK, Ch. 9, State of Alaska.

Technical Facilities: 10-w TPO, 0.055-kw ERP, 20-ft. above ground, 90-ft. above sea level, lat. 64° 53' 42", long. 163° 40' 10".

Transmitter: Alascom Office, Council.

Ownership: State of Alaska.

**Craig**—K57DE, Ch. 57, State of Alaska. Phone: 907-269-5744.

Technical Facilities: 0.08-kw ERP, lat. 55° 28' 35", long. 133° 08' 30".

Ownership: State of Alaska.

**Craig**—K61DE, Ch. 61, State of Alaska.

Technical Facilities: 0.63-kw ERP, lat. 55° 28' 36", long. 133° 08' 14".

Ownership: State of Alaska.

**Crooked Creek**—K07RZ, Ch. 7, State of Alaska.

Technical Facilities: 10-w TPO, 0.056-kw ERP, 20-ft. above ground, 148-ft. above sea level, lat. 61° 52' 16", long. 158° 06' 06".

Transmitter: Crooked Creek School.

Ownership: State of Alaska.

**Deering**—K04LT, Ch. 4, State of Alaska. Phone: 907-269-5744.

Technical Facilities: 0.043-kw ERP, 36-ft. above sea level, lat. 66° 04' 36", long. 162° 43' 09".

Ownership: State of Alaska.

**Deering**—K09RN, Ch. 9, State of Alaska.

Technical Facilities: 10-w TPO, 0.0568-kw ERP, 20-ft. above ground, 40-ft. above sea level, lat. 66° 04' 36", long. 162° 43' 09".

Transmitter: Alascom Earth Station, Deering.

Ownership: State of Alaska.

**Delta Junction**—K05FI, Ch. 5, U. of Alaska. (KSL-TV Ch. 38 Salt Lake City; KUAC-TV Ch. 9 Fairbanks) Phone: 907-269-5744.

Technical Facilities: 0.174-kw ERP, lat. 63° 47' 18", long. 145° 51' 35".

Ownership: U. of Alaska.

**Delta Junction**—K100B, Ch. 10, R. E. Andreassen. Phone: 907-895-4352.

Technical Facilities: 10-w TPO, 0.02-kw ERP, 150-ft. above ground, 1400-ft. above sea level, lat. 64° 03' 25", long. 145° 35' 30".

Transmitter: 2.7-mi. E & 0.3-mi. N of Delta Junction, 0.2-mi. W of Mill-Tan Rd.

Ownership: R. E. Andreassen.

**Delta Junction**—K13KU, Ch. 13, Vision Alaska II LLC. Phone: 919-781-4000.

Technical Facilities: 0.27-kw ERP, lat. 63° 47' 18", long. 145° 51' 35".

Began Operation: January 1, 1900.

Ownership: Stephen C Brissette.

**Delta Junction**—K17AF, Ch. 17, State of Alaska.

Technical Facilities: 20-w TPO, 0.137-kw ERP, 20-ft. above ground, 1145-ft. above sea level, lat. 64° 02' 13", long. 145° 42' 02".

Transmitter: Delta Junction Community School.

Ownership: State of Alaska.

**Delta Junction, etc.**—K07NJ, Ch. 7, Newport Television License LLC. (KTVA Ch. 26 Fairbanks) Phone: 816-751-0200.

Technical Facilities: 0.284-kw ERP, 2956-ft. above sea level, lat. 63° 47' 18", long. 145° 51' 35".

Ownership: Newport Television LLC.

**Dillingham**—K05KF, Ch. 5, Alaska Corp. of Seventh Day Adventists. Phones: 907-842-4811; 907-346-1004.

Technical Facilities: 0.16-kw ERP, 69-ft. above ground, 151-ft. above sea level, lat. 59° 02' 38", long. 158° 29' 18".

Ownership: Alaska Corp. of Seventh Day Adventists.

**Dillingham**—K10LD, Ch. 10, State of Alaska.

Technical Facilities: 0.302-kw ERP, lat. 59° 03' 46", long. 158° 28' 03".

Ownership: State of Alaska.

**Diomed**—K13UX, Ch. 13, State of Alaska.

Technical Facilities: 0.05-kw ERP, lat. 65° 45' 30", long. 168° 58' 15".

Ownership: State of Alaska.

**Dot Lake**—K07RU, Ch. 7, State of Alaska. Phone: 907-269-5744.

Technical Facilities: 0.05-kw ERP, lat. 63° 39' 31", long. 144° 03' 22".

Ownership: State of Alaska.

**Dot Lake**—K13RM, Ch. 13, State of Alaska.

Technical Facilities: 10-w TPO, 0.0556-kw ERP, 20-ft. above ground, 1395-ft. above sea level, lat. 63° 39' 31", long. 144° 03' 22".

Transmitter: Dot Lake School, Dot Lake.

Ownership: State of Alaska.

**Douglas, etc.**—K130C, Ch. 13, Vision Alaska II LLC. Phone: 919-781-4000.

Technical Facilities: 0.011-kw ERP, 89-ft. above sea level, lat. 58° 22' 15", long. 134° 33' 11".

Ownership: Stephen C Brissette.

**Dutch Harbor**—KUCB-LP, Ch. 8, Unalaska Community Television Inc. Phone: 907-581-1888.

Ownership: Unalaska Community Television Inc.

**Eagle River**—K16DO, Ch. 16, Anchorage Broadcast Television Consortium Inc. (KTBY Ch. 20 Anchorage) Phone: 425-258-1440.

Technical Facilities: 0.502-kw ERP, 59-ft. above ground, 1460-ft. above sea level, lat. 61° 18' 46", long. 149° 27' 42".

Began Operation: December 29, 1994.

Ownership: Anchorage Broadcast Television Consortium Inc.

**Eagle River Road**—K55DC, Ch. 55, Anchorage Broadcast Television Consortium Inc. (KTUU-TV Ch. 10 Anchorage) Phone: 425-258-1440.

Technical Facilities: 0.34-kw ERP, lat. 61° 18' 46", long. 149° 27' 42".

Began Operation: September 16, 1982.

Ownership: Anchorage Broadcast Television Consortium Inc.

**Eagle River Road**—K58BH, Ch. 58, Anchorage Broadcast Television Consortium Inc. (KTVA Ch. 28 Anchorage) Phone: 425-258-1440.

Technical Facilities: 0.34-kw ERP, lat. 61° 18' 46", long. 149° 27' 42".

Began Operation: September 16, 1982.

Ownership: Anchorage Broadcast Television Consortium Inc.

**Eagle River Road**—K61CB, Ch. 61, Anchorage Broadcast Television Consortium Inc. Phone: 425-258-1440.

Technical Facilities: 0.34-kw ERP, 59-ft. above ground, 1440-ft. above sea level, lat. 61° 18' 46", long. 149° 27' 42".

Began Operation: September 16, 1982.

Ownership: Anchorage Broadcast Television Consortium Inc.

**Eagle Village**—K05IJ, Ch. 5, State of Alaska. Phone: 907-269-5744.

Technical Facilities: 0.05-kw ERP, lat. 64° 46' 48", long. 141° 06' 50".

Ownership: State of Alaska.

**Eagle Village**—K09RF, Ch. 9, State of Alaska.

Technical Facilities: 10-w TPO, 0.053-kw ERP, 20-ft. above ground, 895-ft. above sea level, lat. 64° 46' 48", long. 141° 06' 50".

Transmitter: Alascom Earth Station, Eagle Village.

Ownership: State of Alaska.

**Eek**—K09TN, Ch. 9, State of Alaska.

Technical Facilities: 10-w TPO, 0.055-kw ERP, 20-ft. above ground, 40-ft. above sea level, lat. 60° 13' 08", long. 162° 01' 11".

Transmitter: Eek High School.

Ownership: State of Alaska.

**Eek**—K11SD, Ch. 11, State of Alaska.

Technical Facilities: 0.055-kw ERP, lat. 60° 13' 08", long. 162° 01' 11".

Ownership: State of Alaska.

**Egegik**—K04KR, Ch. 4, State of Alaska.

Technical Facilities: 10-w TPO, 0.0506-kw ERP, 20-ft. above ground, 75-ft. above sea level, lat. 58° 12' 55", long. 157° 22' 27".

Transmitter: Egegik Community School.

Ownership: State of Alaska.

**Egegik**—K09SK, Ch. 9, State of Alaska. Phone: 907-269-5744.

Technical Facilities: 0.05-kw ERP, lat. 58° 12' 55", long. 157° 22' 27".

Ownership: State of Alaska.

**Eight Fathoms Bight**—K09TA, Ch. 9, State of Alaska.

Technical Facilities: 10-w TPO, 0.055-kw ERP, 20-ft. above ground, 40-ft. above sea level, lat. 58° 00' 10", long. 135° 46' 03".

Ownership: State of Alaska.

**Eight Fathoms Bight**—K13TG, Ch. 13, State of Alaska. Phone: 907-269-5744.

Technical Facilities: 0.05-kw ERP, lat. 57° 56' 38", long. 134° 44' 17".

Ownership: State of Alaska.

**Ekwok**—K04MS, Ch. 4, State of Alaska. Phone: 907-269-5744.

Technical Facilities: 0.043-kw ERP, lat. 59° 20' 59", long. 157° 28' 33".

Ownership: State of Alaska.

**Ekwok**—K11QW, Ch. 11, State of Alaska.

Technical Facilities: 10-w TPO, 0.055-kw ERP, 20-ft. above ground, 185-ft. above sea level, lat. 59° 20' 59", long. 157° 28' 33".

Transmitter: Ekwok High School.

Ownership: State of Alaska.

**Elfin Cove**—K09TK, Ch. 9, State of Alaska.

## Alaska — Low Power TV & TV Translator Stations

Technical Facilities: 10-w TPO, 0.055-kw ERP, 20-ft. above ground, 40-ft. above sea level, lat. 58° 11' 03", long. 136° 20' 35".

Transmitter: Elfin Cove School.

Ownership: State of Alaska.

**Elim**—K03GA, Ch. 3, State of Alaska. Phone: 907-269-5744.

Technical Facilities: 0.043-kw ERP, 43-ft. above sea level, lat. 64° 37' 03", long. 162° 15' 20".

Ownership: State of Alaska.

**Elim**—K09QS, Ch. 9, State of Alaska.

Technical Facilities: 10-w TPO, 0.0555-kw ERP, 20-ft. above ground, 47-ft. above sea level, lat. 64° 37' 03", long. 162° 15' 20".

Transmitter: Alascom Earth Station, Elim.

Ownership: State of Alaska.

**Emmonak**—K05IH, Ch. 5, State of Alaska.

Technical Facilities: 0.05-kw ERP, lat. 62° 46' 44", long. 164° 31' 36".

Ownership: State of Alaska.

**Emmonak**—K07OP, Ch. 7, State of Alaska.

(KTUU-TV Ch. 10 Anchorage; KAKM Ch. 8 Anchorage; KTVA Ch. 28 Anchorage) Phone: 907-269-5744.

Technical Facilities: 0.013-kw ERP, lat. 62° 46' 33", long. 164° 31' 35".

Ownership: Village of Emmonak.

**English Bay**—K31AG, Ch. 31, State of Alaska.

(KTUU-TV Ch. 10 Anchorage) Phone: 907-269-5744.

Technical Facilities: 0.14-kw ERP, lat. 59° 21' 38", long. 151° 55' 48".

Ownership: State of Alaska.

**English Bay**—K43AK, Ch. 43, State of Alaska.

(KTVA Ch. 28 Anchorage) Phone: 907-269-5744.

Technical Facilities: 0.14-kw ERP, lat. 59° 21' 38", long. 151° 55' 48".

Ownership: State of Alaska.

**Ernestine**—K04MY, Ch. 4, State of Alaska.

Phone: 907-269-5744.

Technical Facilities: 0.04-kw ERP, lat. 61° 27' 04", long. 145° 10' 18".

Ownership: State of Alaska.

**Ernestine**—K11RI, Ch. 11, State of Alaska.

Technical Facilities: 10-w TPO, 0.055-kw ERP, 20-ft. above ground, 1000-ft. above sea level, lat. 61° 27' 04", long. 145° 10' 18".

Transmitter: Hwy. Maintenance Camp, Ernestine.

Ownership: State of Alaska.

■ **Fairbanks**—K13XD, Ch. 13, Tanana Valley Television Co.

Technical Facilities: 3-kw ERP, 331-ft. above ground, 1713-ft. above sea level, lat. 64° 55' 20", long. 147° 42' 55".

Ownership: Tanana Valley Television Co.

**Fairbanks**—K16DW, Ch. 16, Tanana Valley Television Co. Phone: 907-452-3697.

Studio: 3532 International Blvd, Fairbanks, AK 99501.

Technical Facilities: 1000-w TPO, 29.5-kw ERP, 49-ft. above ground, 2415-ft. above sea level, lat. 64° 52' 44", long. 148° 03' 10".

Transmitter: 9.3-mi. WNW of Fairbanks, on Ester Dome.

Multichannel TV Sound: Stereo only.

Ownership: Tanana Valley Television Co.

Personnel: Kate Giard, General Manager; Thomas Peak, Chief Engineer; George Quinto, Sales Manager.

**Fairbanks**—K22EY-D, Ch. 22, Tanana Valley Television Co. Phone: 907-452-3697.

Studio: 3532 International Blvd, Fairbanks, AK 99501.

Technical Facilities: 1-kw ERP, 120-ft. above ground, 1501-ft. above sea level, lat. 64° 55' 20", long. 147° 42' 55".

Multichannel TV Sound: Stereo only.

Ownership: Tanana Valley Television Co.

Personnel: Kate Giard, General Manager; Thomas Peak, Chief Engineer; George Quinto, Sales Manager.

**Fairbanks**—K28ES, Ch. 28, Tanana Valley Television Co. Phone: 907-452-3697.

Studio: 3532 International Blvd, Fairbanks, AK 99501.

Technical Facilities: 1000-w TPO, 30-kw ERP, 49-ft. above ground, 2415-ft. above sea level, lat. 64° 52' 44", long. 148° 03' 10".

Transmitter: 9.3-mi. WNW of Fairbanks, on Ester Dome.

Multichannel TV Sound: Stereo only.

Ownership: Tanana Valley Television Co.

Personnel: Kate Giard, General Manager; Thomas Peak, Chief Engineer; George Quinto, Sales Manager.

**Fairbanks**—K30ET, Ch. 30, Denali Television. Phone: 907-459-2288. Fax: 907-456-6708.

Studio: 3532 International Blvd, Fairbanks, AK 99501.

Technical Facilities: 1000-w TPO, 30-kw ERP, 49-ft. above ground, 2415-ft. above sea level, lat. 64° 52' 44", long. 148° 03' 10".

Transmitter: 9.3-mi. WNW of Fairbanks, on Ester Dome.

Multichannel TV Sound: Stereo only.

Ownership: Denali Television.

Personnel: David Steward, Owner & President; Rita Steward, Operations Manager.

**Fairbanks**—K34EJ, Ch. 34, Denali Television. Phone: 907-459-2288. Fax: 907-456-6708.

Studio: 3532 International Blvd, Fairbanks, AK 99501.

Technical Facilities: 1000-w TPO, 30-kw ERP, 49-ft. above ground, 2415-ft. above sea level, lat. 64° 52' 44", long. 148° 03' 10".

Transmitter: 9.3-mi. WNW of Fairbanks, on Ester Dome.

Multichannel TV Sound: Stereo only.

Ownership: Denali Television.

Personnel: David Steward, Owner & President; Rita Steward, Operations Manager.

**Fairbanks**—K36ED, Ch. 36, Denali Television. Phone: 907-459-2288. Fax: 907-456-6708.

Studio: 3532 International Blvd, Fairbanks, AK 99501.

Technical Facilities: 1000-w TPO, 30-kw ERP, 49-ft. above ground, 2415-ft. above sea level, lat. 64° 52' 44", long. 148° 03' 10".

Transmitter: 9.3-mi. WNW of Fairbanks, on Ester Dome.

Multichannel TV Sound: Stereo only.

Ownership: Denali Television.

Personnel: David Steward, Owner & President; Rita Steward, Operations Manager.

**Fairbanks**—K38EL, Ch. 38, Denali Television. Phone: 907-459-2288. Fax: 907-456-6708.

Studio: 3532 International Blvd, Fairbanks, AK 99501.

Technical Facilities: 1000-w TPO, 30-kw ERP, 49-ft. above ground, 2415-ft. above sea level, lat. 64° 52' 44", long. 148° 03' 10".

Transmitter: 9.3-mi. WNW of Fairbanks, on Ester Dome.

Multichannel TV Sound: Stereo only.

Ownership: Denali Television.

Personnel: David Steward, Owner & President; Rita Steward, Operations Manager.

**Fairbanks**—K40EN, Ch. 40, Denali Television. Phone: 907-459-2288. Fax: 907-456-6708.

Studio: 3532 International Blvd, Fairbanks, AK 99501.

Technical Facilities: 1000-w TPO, 30-kw ERP, 49-ft. above ground, 2415-ft. above sea level, lat. 64° 52' 44", long. 148° 03' 10".

Transmitter: 9.3-mi. WNW of Fairbanks, on Ester Dome.

Multichannel TV Sound: Stereo only.

Ownership: Denali Television.

Personnel: David Steward, Owner & President; Rita Steward, Operations Manager.

**Fairbanks**—K42EC, Ch. 42, Denali Television. Phone: 907-459-2288. Fax: 907-456-6708.

Studio: 3532 International Blvd, Fairbanks, AK 99501.

Technical Facilities: 1000-w TPO, 30-kw ERP, 49-ft. above ground, 2415-ft. above sea level, lat. 64° 52' 44", long. 148° 03' 10".

Transmitter: 9.3-mi. WNW of Fairbanks, on Ester Dome.

Multichannel TV Sound: Stereo only.

Ownership: Denali Television.

Personnel: David Steward, Owner & President; Rita Steward, Operations Manager.

**Fairbanks**—K44EK, Ch. 44, Denali Television. Phone: 907-459-2288. Fax: 907-456-6708.

Studio: 3532 International Blvd, Fairbanks, AK 99501.

Technical Facilities: 1000-w TPO, 30-kw ERP, 102-ft. above ground, 2464-ft. above sea level, lat. 64° 52' 44", long. 148° 03' 10".

Transmitter: 9.3-mi. WNW of Fairbanks, on Ester Dome.

Multichannel TV Sound: Stereo only.

Ownership: Denali Television.

Personnel: David Steward, Owner & President; Rita Steward, Operations Manager.

**Fairbanks**—K46EH, Ch. 46, Denali Television. Phone: 907-459-2288. Fax: 907-456-6708.

Studio: 3532 International Blvd, Fairbanks, AK 99501.

Technical Facilities: 1000-w TPO, 30-kw ERP, 102-ft. above ground, 2464-ft. above sea level, lat. 64° 52' 44", long. 148° 03' 10".

Holds CP for change to 15-kw ERP, 102-ft. above ground, 2467-ft. above sea level, BMAPTTL-20000831CMA.

Transmitter: 9.3-mi. WNW of Fairbanks, on Ester Dome.

Multichannel TV Sound: Stereo only.

Ownership: Denali Television.

Personnel: David Steward, Owner & President; Rita Steward, Operations Manager.

■ **Fairbanks**—K48FG, Ch. 48, Denali Television. Phone: 907-459-2288. Fax: 907-456-6708.

Studio: 3532 International Blvd, Fairbanks, AK 99501.

Technical Facilities: 1000-w TPO, 30-kw ERP, 102-ft. above ground, 2464-ft. above sea level, lat. 64° 52' 44", long. 148° 03' 10".

Transmitter: 9.3-mi. WNW of Fairbanks, on Ester Dome.

Multichannel TV Sound: Stereo only.

Ownership: Denali Television.

Personnel: David Steward, Owner & President; Rita Steward, Operations Manager.

**Fairbanks**—K50EH, Ch. 50, Denali Television. Phone: 907-459-2288. Fax: 907-456-6708.

Studio: 3532 International Blvd, Fairbanks, AK 99501.

Technical Facilities: 1000-w TPO, 30-kw ERP, 102-ft. above ground, 2464-ft. above sea level, lat. 64° 52' 44", long. 148° 03' 10".

Transmitter: 9.3-mi. WNW of Fairbanks, on Ester Dome.

Multichannel TV Sound: Stereo only.

Ownership: Denali Television.

Personnel: David Steward, Owner & President; Rita Steward, Operations Manager.

**Fairbanks**—K52EY, Ch. 52, Denali Television. Phone: 907-459-2288. Fax: 907-456-6708.

Studio: 3532 International Blvd, Fairbanks, AK 99501.

Technical Facilities: 1000-w TPO, 30-kw ERP, 102-ft. above ground, 2464-ft. above sea level, lat. 64° 52' 44", long. 148° 03' 10".

Holds CP for change to 15-kw ERP, 102-ft. above ground, 2467-ft. above sea level, BMAPTTL-20000831CNH.

Transmitter: 9.3-mi. WNW of Fairbanks, on Ester Dome.

Multichannel TV Sound: Stereo only.

Ownership: Denali Television.

Personnel: David Steward, Owner & President; Rita Steward, Operations Manager.

**Fairbanks**—K54EW, Ch. 54, Denali Television. Phone: 907-459-2288. Fax: 907-456-6708.

Studio: 3532 International Blvd, Fairbanks, AK 99501.

Technical Facilities: 1000-w TPO, 30-kw ERP, 102-ft. above ground, 2464-ft. above sea level, lat. 64° 52' 44", long. 148° 03' 10".

Transmitter: 9.3-mi. WNW of Fairbanks, on Ester Dome.

Multichannel TV Sound: Stereo only.

Ownership: Denali Television.

Personnel: David Steward, Owner & President; Rita Steward, Operations Manager.

**Fairbanks**—K56FX, Ch. 56, Denali Television. Phone: 907-459-2288. Fax: 907-456-6708.

Studio: 3532 International Blvd, Fairbanks, AK 99501.

Technical Facilities: 1000-w TPO, 30-kw ERP, 102-ft. above ground, 2464-ft. above sea level, lat. 64° 52' 44", long. 148° 03' 10".

Transmitter: 9.3-mi. WNW of Fairbanks, on Ester Dome.

Multichannel TV Sound: Stereo only.

Ownership: Denali Television.

Personnel: David Steward, Owner & President; Rita Steward, Operations Manager.

**Fairbanks**—K60FQ, Ch. 60, Denali Television. Phone: 907-459-2288. Fax: 907-456-6708.

Studio: 3532 International Blvd, Fairbanks, AK 99501.

Technical Facilities: 1000-w TPO, 30-kw ERP, 102-ft. above ground, 2464-ft. above sea level, lat. 64° 52' 44", long. 148° 03' 10".

Holds CP for change to 15-kw ERP, 102-ft. above ground, 2467-ft. above sea level, BMAPTTL-20000831CNF.

Transmitter: 9.3-mi. WNW of Fairbanks, on Ester Dome.

Multichannel TV Sound: Stereo only.

Ownership: Denali Television.

Personnel: David Steward, Owner & President; Rita Steward, Operations Manager.

**Fairbanks—K62FB**, Ch. 62, Denali Television. Phone: 907-459-2288. Fax: 907-456-6708.

Studio: 3532 International Blvd, Fairbanks, AK 99501.

Technical Facilities: 1000-w TPO, 30-kw ERP, 102-ft. above ground, 2464-ft. above sea level, lat. 64° 52' 44", long. 148° 03' 10".

Holds CP for change to 15-kw ERP, 102-ft. above ground, 2467-ft. above sea level, BMAPTTL-20000831CLJ.

Transmitter: 9.3-mi. WNW of Fairbanks, on Ester Dome.

Multichannel TV Sound: Stereo only.

Ownership: Denali Television.

Personnel: David Steward, Owner & President; Rita Steward, Operations Manager.

**Fairbanks—K64EU**, Ch. 64, Denali Television. Phone: 907-459-2288. Fax: 907-459-6078.

Studio: 3532 International Blvd, Fairbanks, AK 99501.

Technical Facilities: 1000-w TPO, 30-kw ERP, 102-ft. above ground, 2464-ft. above sea level, lat. 64° 52' 44", long. 148° 03' 10".

Transmitter: 9.3-mi. WNW of Fairbanks, on Ester Dome.

Multichannel TV Sound: Stereo only.

Ownership: Denali Television.

Personnel: David Steward, Owner & President; Rita Steward, Operations Manager.

**Fairbanks—K66FG**, Ch. 66, Denali Television. Phone: 907-459-2288. Fax: 907-456-6708.

Studio: 3532 International Blvd, Fairbanks, AK 99501.

Technical Facilities: 1000-w TPO, 30-kw ERP, 102-ft. above ground, 2464-ft. above sea level, lat. 64° 52' 44", long. 148° 03' 10".

Transmitter: 9.3-mi. WNW of Fairbanks, on Ester Dome.

Multichannel TV Sound: Stereo only.

Ownership: Denali Television.

Personnel: David Steward, Owner & President; Rita Steward, Operations Manager.

**Fairbanks—K68EZ**, Ch. 68, Denali Television. Phone: 907-459-2288. Fax: 907-456-6708.

Studio: 3532 International Blvd, Fairbanks, AK 99501.

Technical Facilities: 1000-w TPO, 30-kw ERP, 102-ft. above ground, 2464-ft. above sea level, lat. 64° 52' 44", long. 148° 03' 10".

Holds CP for change to 15-kw ERP, 102-ft. above ground, 2467-ft. above sea level, BMAPTTL-20000831CNB.

Transmitter: 9.3-mi. WNW of Fairbanks, on Ester Dome.

Multichannel TV Sound: Stereo only.

Ownership: Denali Television.

Personnel: David Steward, Owner & President; Rita Steward, Operations Manager.

**Fairbanks—KDMD-LP**, Ch. 22, Ketchikan TV LLC. Phone: 303-688-5162.

Studio: 6921 Brayton Dr, Ste 221, Anchorage, AK 99514.

Technical Facilities: 500-w TPO, 284-kw ERP, 102-ft. above ground, 2398-ft. above sea level, lat. 64° 52' 44", long. 148° 03' 10".

Holds CP for change to channel number 32, 11.5-kw ERP, 18-ft. above ground, 2315-ft. above sea level, BPTTL-20071009ABN.

Transmitter: End of Basher Rd.

Ownership: Ketchikan TV LLC.

Personnel: Frank Martin, General Manager.

**False Pass—K04LG**, Ch. 4, State of Alaska. Phone: 907-269-5744.

Technical Facilities: 0.042-kw ERP, lat. 54° 54' 23", long. 163° 24' 44".

Ownership: State of Alaska.

**False Pass—K09RP**, Ch. 9, State of Alaska.

Technical Facilities: 10-w TPO, 0.0542-kw ERP, 20-ft. above ground, 50-ft. above sea level, lat. 51° 54' 23", long. 163° 24' 44".

Transmitter: Alascom Earth Station, False Pass.

Ownership: State of Alaska.

**Fort Yukon—K07RC**, Ch. 7, State of Alaska.

Technical Facilities: 10-w TPO, 0.055-kw ERP, 20-ft. above ground, 460-ft. above sea level, lat. 66° 33' 53", long. 145° 15' 48".

Transmitter: Alascom Earth Station, Fort Yukon.

Ownership: State of Alaska.

**Freshwater Bay—K09TP**, Ch. 9, State of Alaska.

Technical Facilities: 10-w TPO, 0.055-kw ERP, 20-ft. above ground, 40-ft. above sea level, lat. 57° 53' 57", long. 135° 09' 21".

Transmitter: Freshwater Bay School.

Ownership: State of Alaska.

**Freshwater Bay—K13TW**, Ch. 13, State of Alaska. Phone: 907-269-5744.

Technical Facilities: 0.05-kw ERP, lat. 57° 53' 57", long. 135° 09' 21".

Ownership: State of Alaska.

**Gakona—K11RG**, Ch. 11, State of Alaska.

Technical Facilities: 10-w TPO, 0.055-kw ERP, 20-ft. above ground, 1470-ft. above sea level, lat. 62° 18' 01", long. 145° 18' 13".

Ownership: State of Alaska.

**Gakona, etc.—K03FJ**, Ch. 3, State of Alaska. (KTVA Ch. 28 Anchorage; KTUU-TV Ch. 10 Anchorage; KAKM Ch. 8 Anchorage; KTOO-TV Ch. 10 Juneau; KUAC-TV Ch. 9 Fairbanks; KTVF Ch. 26 Fairbanks) Phone: 907-269-5744.

Technical Facilities: 0.04-kw ERP, 20-ft. above ground, 1470-ft. above sea level, lat. 62° 18' 01", long. 145° 18' 13".

Ownership: Wrangell Mountain TV Club Inc.

**Galena—K04LZ**, Ch. 4, State of Alaska.

Technical Facilities: 10-w TPO, 0.041-kw ERP, 30-ft. above ground, 190-ft. above sea level, lat. 64° 45' 33", long. 156° 51' 41".

Transmitter: Alexander Lake Townsite addition, Galena.

Ownership: State of Alaska.

**Galena—K10LJ**, Ch. 10, City of Galena. (KTUU-TV Ch. 10 Anchorage; KAKM Ch. 8 Anchorage; KTVA Ch. 28 Anchorage; KTOO-TV Ch. 10 Juneau; KUAC-TV Ch. 9 Fairbanks) Phone: 907-656-1301.

Technical Facilities: 0.018-kw ERP, lat. 64° 45' 33", long. 156° 51' 41".

Ownership: City of Galena.

**Gambell—K09QR**, Ch. 9, State of Alaska.

Technical Facilities: 10-w TPO, 0.0535-kw ERP, 20-ft. above ground, 35-ft. above sea level, lat. 63° 46' 44", long. 171° 43' 54".

Transmitter: Alascom Earth Station, Gambell.

Ownership: State of Alaska.

**Girdwood—K05FW**, Ch. 5, Alaska Public Telecommunications Inc. (KAKM Ch. 8 Anchorage) Phone: 907-550-8400.

Technical Facilities: 0.061-kw ERP, lat. 60° 57' 12", long. 149° 06' 03".

Holds CP for change to 20-ft. above ground, 805-ft. above sea level, lat. 60° 57' 12", long. 149° 06' 28". BDFCDTT-20060331BEN.

Ownership: Alaska Public Telecommunications Inc.

**Girdwood—K08KA**, Ch. 8, Anchorage Broadcast Television Consortium Inc. Phone: 425-258-1440.

Technical Facilities: 0.055-kw ERP, lat. 60° 57' 12", long. 149° 06' 03".

Began Operation: January 6, 1983.

Ownership: Anchorage Broadcast Television Consortium Inc.

**Girdwood—K10MB**, Ch. 10, Anchorage Broadcast Television Consortium Inc. Phone: 425-258-1440.

Technical Facilities: 10-w TPO, 0.05-kw ERP, 60-ft. above ground, 110-ft. above sea level, lat. 60° 56' 45", long. 149° 10' 24".

Transmitter: Hwy. Maintenance Shop, Girdwood.

Began Operation: December 7, 1982.

Ownership: Anchorage Broadcast Television Consortium Inc.

**Girdwood Valley—K12MM**, Ch. 12, Anchorage Broadcast Television Consortium Inc. (KTVA Ch. 28 Anchorage; KTUU-TV Ch. 10 Anchorage) Phone: 425-258-1440.

Technical Facilities: 0.02-kw ERP, lat. 60° 57' 12", long. 149° 06' 03".

Began Operation: March 22, 1983.

Ownership: Anchorage Broadcast Television Consortium Inc.

**Glennallen—K05HA**, Ch. 5, State of Alaska. Phone: 907-269-5744.

Technical Facilities: 0.928-kw ERP, lat. 61° 46' 44", long. 145° 12' 25".

Ownership: State of Alaska.

**Glennallen—K07QS**, Ch. 7, Wrangell Mountain TV Club Inc. Phone: 907-822-3407.

Technical Facilities: 100-w TPO, 0.297-kw ERP, 90-ft. above ground, 3290-ft. above sea level, lat. 61° 46' 11", long. 145° 11' 47".

Transmitter: Willow Mountain.

Ownership: Wrangell Mountain TV Club Inc.

**Glennallen & Cooper Landing—K13UB**, Ch. 13, State of Alaska.

Technical Facilities: 100-w TPO, 0.47-kw ERP, 85-ft. above ground, 3284-ft. above sea level, lat. 61° 46' 44", long. 145° 12' 25".

Transmitter: Willow Mountain, Mile 88, Richardson Hwy.

Ownership: State of Alaska.

**Golovin—K04LH**, Ch. 4, State of Alaska. Phone: 907-269-5744.

Technical Facilities: 0.042-kw ERP, 46-ft. above sea level, lat. 64° 33' 36", long. 163° 02' 03".

Ownership: State of Alaska.

**Golovin—K07QX**, Ch. 7, State of Alaska.

Technical Facilities: 10-w TPO, 0.0549-kw ERP, 20-ft. above ground, 50-ft. above sea level, lat. 64° 32' 36", long. 163° 02' 03".

Transmitter: Alascom Earth Station, Golovin.

Ownership: State of Alaska.

**Goodnews Bay—K04KT**, Ch. 4, State of Alaska.

Technical Facilities: 10-w TPO, 0.0506-kw ERP, 20-ft. above ground, 90-ft. above sea level, lat. 59° 07' 07", long. 161° 35' 19".

Transmitter: Alascom Earth Station, Goodnews Bay.

Ownership: State of Alaska.

**Goodnews Bay—K09SG**, Ch. 9, State of Alaska. Phone: 907-269-5744.

Technical Facilities: 0.062-kw ERP, 30-ft. above ground, 52-ft. above sea level, lat. 59° 07' 01", long. 161° 35' 18".

Ownership: State of Alaska.

**Gravina Island—K02ML**, Ch. 2, State of Alaska. Phone: 907-269-5744.

Technical Facilities: 0.428-kw ERP, lat. 55° 21' 11", long. 131° 42' 04".

Transmitter: Ketchikan Borough Airport, Gravina Island.

Ownership: State of Alaska.

**Gravina Island, etc.—K04NC**, Ch. 4, State of Alaska.

Technical Facilities: 10-w TPO, 0.043-kw ERP, 20-ft. above ground, 40-ft. above sea level, lat. 55° 21' 22", long. 131° 42' 41".

Transmitter: Ketchikan Borough Airport Bldg., Gravina Island.

Ownership: State of Alaska.

**Grayling—K09PC**, Ch. 9, State of Alaska. (KUAC-TV Ch. 9 Fairbanks; KAKM Ch. 8 Anchorage; KTUU-TV Ch. 10 Anchorage; KTVA Ch. 28 Anchorage) Phone: 907-269-5744.

Technical Facilities: 0.018-kw ERP, lat. 62° 54' 11", long. 160° 03' 54".

Ownership: City of Grayling.

**Grayling—K11QH**, Ch. 11, State of Alaska.

Technical Facilities: 10-w TPO, 0.0534-kw ERP, 20-ft. above ground, 95-ft. above sea level, lat. 62° 54' 11", long. 160° 03' 54".

Transmitter: Alascom Earth Station, Grayling.

Ownership: State of Alaska.

**Gustavus—K02LW**, Ch. 2, State of Alaska.

Technical Facilities: 10-w TPO, 0.43-kw ERP, 20-ft. above ground, 50-ft. above sea level, lat. 58° 25' 04", long. 135° 42' 30".

Transmitter: Airport Maintenance Bldg., Gustavus.

Ownership: State of Alaska.

## Alaska — Low Power TV & TV Translator Stations

- Gustavus**—K04MR, Ch. 4, State of Alaska.  
Phone: 907-269-5744.  
Technical Facilities: 0.04-kw ERP, lat. 58° 25' 04", long. 135° 42' 30".  
Ownership: State of Alaska.
- Haines**—K03FM, Ch. 3, Lynn Canal Broadcasting. (KAKM Ch. 8 Anchorage; KTUU-TV Ch. 10 Anchorage; KTVA Ch. 28 Anchorage)  
Phone: 907-269-5744.  
Technical Facilities: 0.018-kw ERP, 394-ft. above sea level, lat. 59° 13' 06", long. 135° 25' 29".  
Ownership: Lynn Canal Broadcasting.
- Haines**—K07RF, Ch. 7, State of Alaska.  
Technical Facilities: 10-w TPO, 0.055-kw ERP, 20-ft. above ground, 70-ft. above sea level, lat. 59° 14' 08", long. 135° 27' 01".  
Transmitter: Alascom Earth Station, Haines.  
Ownership: State of Alaska.
- Haines**—K09PD, Ch. 9, State of Alaska.  
Phone: 907-269-5744.  
Technical Facilities: 0.01-kw ERP, lat. 59° 14' 05", long. 135° 27' 01".  
Ownership: State of Alaska.
- Hallbut Cove**—K08JY, Ch. 8, State of Alaska.  
Phone: 907-269-5744.  
Technical Facilities: 0.06-kw ERP, lat. 59° 35' 57", long. 151° 14' 22".  
Ownership: State of Alaska.
- Hallbut Cove**—K12NW, Ch. 12, State of Alaska.  
Technical Facilities: 0.06-kw ERP, lat. 59° 35' 57", long. 151° 14' 22".  
Transmitter: Hallbut Cove School.  
Ownership: State of Alaska.
- Healy**—K07ND, Ch. 7, U. of Alaska. (KUAC-TV Ch. 9 Fairbanks)  
Technical Facilities: 0.335-kw ERP, lat. 63° 52' 30", long. 148° 51' 00".  
Ownership: U. of Alaska.
- Healy**—K58BI, Ch. 58, State of Alaska.  
Technical Facilities: 10-w TPO, 0.317-kw ERP, 173-ft. above ground, 2109-ft. above sea level, lat. 63° 50' 13", long. 148° 58' 38".  
Transmitter: State of Alaska Communications Site, Healy.  
Ownership: State of Alaska.
- Healy, etc.**—K06LA, Ch. 6, Newport Television License LLC. (KTVF Ch. 26 Fairbanks) Phone: 816-751-0200.  
Technical Facilities: 0.02-kw ERP, lat. 63° 52' 30", long. 148° 51' 00".  
Ownership: Newport Television LLC.
- Hobart Bay**—K09TB, Ch. 9, State of Alaska.  
Technical Facilities: 10-w TPO, 0.055-kw ERP, 20-ft. above ground, 40-ft. above sea level, lat. 57° 24' 15", long. 133° 24' 31".  
Transmitter: Hobart Bay School.  
Ownership: State of Alaska.
- Hobart Bay**—K13TT, Ch. 13, State of Alaska.  
Phone: 907-269-5744.  
Technical Facilities: 0.05-kw ERP, lat. 57° 24' 15", long. 133° 24' 31".  
Ownership: State of Alaska.
- Hollis**—K08KP, Ch. 8, State of Alaska.  
Technical Facilities: 0.05-kw ERP, lat. 55° 28' 58", long. 132° 38' 53".  
Ownership: State of Alaska.
- Hollis**—K12NT, Ch. 12, State of Alaska.  
Technical Facilities: 0.58-kw ERP, lat. 55° 28' 58", long. 132° 38' 53".  
Ownership: State of Alaska.
- Holy Cross**—K07RJ, Ch. 7, State of Alaska.  
Technical Facilities: 10-w TPO, 0.0556-kw ERP, 20-ft. above ground, 195-ft. above sea level, lat. 62° 11' 58", long. 159° 46' 05".  
Transmitter: Alascom Earth Station, Holy Cross.  
Ownership: State of Alaska.
- Holy Cross**—K09NJ, Ch. 9, Village of Holy Cross. (KTUU-TV Ch. 10 Anchorage; KAKM Ch. 8 Anchorage; KTVA Ch. 28 Anchorage)  
Phone: 907-269-5744.  
Technical Facilities: 0.013-kw ERP, lat. 62° 12' 00", long. 159° 40' 07".  
Ownership: Village of Holy Cross.
- Homer**—K07PF, Ch. 7, Alaska Public Telecommunications Inc. (KAKM Ch. 8 Anchorage)  
Phone: 907-550-8400.  
Technical Facilities: 0.18-kw ERP, lat. 59° 27' 17", long. 151° 40' 18".  
Holds CP for change to 0.176-kw ERP, 105-ft. above ground, 1204-ft. above sea level, BDFCDTT-20060331BCE.  
Ownership: Alaska Public Telecommunications Inc.
- Homer**—K09XO, Ch. 9, Fireweed Communications Corp. Phone: 907-339-3800.  
Technical Facilities: 3-kw ERP, 121-ft. above ground, 1220-ft. above sea level, lat. 59° 27' 17", long. 151° 40' 18".  
Holds CP for change to 0.3-kw ERP, BDFCDTV-20090909AAS.  
Began Operation: November 3, 2003.  
Ownership: Fireweed Communications LLC.
- Homer & Seldovia**—K02IB, Ch. 2, Anchorage Broadcast Television Consortium Inc. (KTUU-TV Ch. 10 Anchorage) Phone: 425-258-1440.  
Technical Facilities: 0.63-kw ERP, lat. 59° 27' 17", long. 151° 40' 18".  
Began Operation: March 7, 1980.  
Ownership: Anchorage Broadcast Television Consortium Inc.
- Homer, etc.**—K04JH, Ch. 4, Anchorage Broadcast Television Consortium Inc. (KTUU-TV Ch. 10 Anchorage) Phone: 425-258-1440.  
Technical Facilities: 0.75-kw ERP, lat. 59° 27' 17", long. 151° 40' 18".  
Ownership: Anchorage Broadcast Television Consortium Inc.
- Homer, etc.**—K11RK, Ch. 11, Anchorage Broadcast Television Consortium Inc. Phone: 425-258-1440.  
Technical Facilities: 100-w TPO, 0.79-kw ERP, 115-ft. above ground, 1215-ft. above sea level, lat. 59° 27' 17", long. 151° 40' 18".  
Transmitter: 1.5-mi. NE of Seldovia.  
Began Operation: June 14, 1983.  
Ownership: Anchorage Broadcast Television Consortium Inc.
- Homer, etc.**—K13TR, Ch. 13, Anchorage Broadcast Television Consortium Inc. Phone: 425-258-1440.  
Technical Facilities: 0.13-kw ERP, lat. 59° 27' 17", long. 151° 40' 18".  
Began Operation: June 25, 1982.  
Ownership: Anchorage Broadcast Television Consortium Inc.
- Homer-Seldovia**—K11VP, Ch. 11, Affiliated Media Inc FCC Trust. Phone: 303-954-6360.  
Technical Facilities: 3-kw ERP, 112-ft. above ground, 1211-ft. above sea level, lat. 59° 27' 17", long. 151° 40' 18".  
Began Operation: September 27, 2006.  
Ownership: Affiliated Media Inc FCC Trust.
- Hoonah**—K04MO, Ch. 4, State of Alaska.  
Phone: 907-269-5744.  
Technical Facilities: 0.041-kw ERP, lat. 58° 06' 36", long. 135° 26' 28".  
Ownership: State of Alaska.
- Hoonah**—K07QV, Ch. 7, State of Alaska.  
Technical Facilities: 10-w TPO, 0.053-kw ERP, 70-ft. above ground, 85-ft. above sea level, lat. 58° 06' 36", long. 135° 26' 28".  
Transmitter: Waste Treatment Plant, Hoonah.  
Ownership: State of Alaska.
- Hooper Bay**—K04MC, Ch. 4, State of Alaska.  
Technical Facilities: 10-w TPO, 0.043-kw ERP, 20-ft. above ground, 40-ft. above sea level, lat. 61° 31' 56", long. 166° 05' 42".  
Transmitter: Alascom Earth Station, Hooper Bay.  
Ownership: State of Alaska.
- Hooper Bay**—K07QD, Ch. 7, State of Alaska. (KAKM Ch. 8 Anchorage; KTUU-TV Ch. 10 Anchorage; KTVA Ch. 28 Anchorage; KUAC-TV Ch. 9 Fairbanks; KTOO-TV Ch. 10 Juneau)  
Phone: 907-269-5744.  
Technical Facilities: 0.018-kw ERP, lat. 61° 31' 56", long. 166° 05' 42".  
Ownership: Hooper Bay City Council.
- Hughes**—K09RY, Ch. 9, State of Alaska.  
Technical Facilities: 10-w TPO, 0.054-kw ERP, 20-ft. above ground, 315-ft. above sea level, lat. 66° 02' 50", long. 154° 15' 20".  
Transmitter: Alascom Earth Station, Hughes.  
Ownership: State of Alaska.
- Huslia**—K04JS, Ch. 4, State of Alaska. (KTUU-TV Ch. 10 Anchorage; KAKM Ch. 8 Anchorage; KTVA Ch. 28 Anchorage; KUAC-TV Ch. 9 Fairbanks; KTOO-TV Ch. 10 Juneau)  
Phone: 907-269-5744.  
Technical Facilities: 0.018-kw ERP, lat. 65° 41' 57", long. 156° 23' 50".  
Ownership: Huslia Village Council.
- Huslia**—K09QD, Ch. 9, State of Alaska.  
Technical Facilities: 10-w TPO, 0.0555-kw ERP, 20-ft. above ground, 215-ft. above sea level, lat. 65° 41' 57", long. 156° 23' 50".  
Transmitter: Alascom Earth Station, Huslia.  
Ownership: State of Alaska.
- Hydaburg**—K09QI, Ch. 9, State of Alaska.  
Technical Facilities: 10-w TPO, 0.055-kw ERP, 20-ft. above ground, 45-ft. above sea level, lat. 55° 12' 26", long. 132° 49' 26".  
Transmitter: Hydaburg Public School.  
Ownership: State of Alaska.
- Hyder**—K02MJ, Ch. 2, State of Alaska.  
Technical Facilities: 0.04-kw ERP, lat. 55° 54' 58", long. 130° 01' 25".  
Ownership: State of Alaska.
- Hyder**—K04MM, Ch. 4, State of Alaska.  
Phone: 907-269-5744.  
Technical Facilities: 0.04-kw ERP, lat. 55° 54' 58", long. 130° 01' 25".  
Ownership: State of Alaska.
- Igiugig**—K04ME, Ch. 4, State of Alaska.  
Phone: 907-269-5744.  
Technical Facilities: 0.043-kw ERP, lat. 59° 19' 39", long. 155° 53' 33".  
Ownership: State of Alaska.
- Igiugig**—K09SP, Ch. 9, State of Alaska.  
Technical Facilities: 0.05-kw ERP, lat. 59° 19' 39", long. 155° 53' 33".  
Ownership: State of Alaska.
- Iliamna**—K04KO, Ch. 4, State of Alaska.  
Technical Facilities: 0.06-kw ERP, 33-ft. above ground, 105-ft. above sea level, lat. 59° 43' 12", long. 154° 50' 38".  
Ownership: State of Alaska.
- Iliamna**—K07RV, Ch. 7, State of Alaska.  
Phone: 907-269-5744.  
Technical Facilities: 0.036-kw ERP, lat. 59° 45' 12", long. 154° 50' 38".  
Transmitter: Iliamna Village Council Bldg.  
Ownership: State of Alaska.
- Indian, etc.**—K25AI, Ch. 25, Anchorage Broadcast Television Consortium Inc. (KTUU-TV Ch. 10 Anchorage; KTBY Ch. 20 Anchorage)  
Phone: 425-258-1440.  
Technical Facilities: 0.6-kw ERP, lat. 61° 08' 35", long. 150° 00' 56".  
Began Operation: May 10, 1983.  
Ownership: Anchorage Broadcast Television Consortium Inc.
- Indian, etc.**—K47AM, Ch. 47, Anchorage Broadcast Television Consortium Inc. Phone: 425-258-1440.  
Technical Facilities: 0.6-kw ERP, lat. 60° 55' 07", long. 149° 32' 12".  
Began Operation: May 9, 1983.  
Ownership: Anchorage Broadcast Television Consortium Inc.
- Ivanof Bay**—K04MF, Ch. 4, State of Alaska.  
Phone: 907-269-5744.  
Technical Facilities: 0.043-kw ERP, 46-ft. above sea level, lat. 55° 154' 07", long. 159° 29' 15".  
Ownership: State of Alaska.
- Ivanof Bay**—K09SN, Ch. 9, State of Alaska.  
Technical Facilities: 10-w TPO, 0.056-kw ERP, 20-ft. above ground, 45-ft. above sea level, lat. 55° 54' 07", long. 159° 29' 15".  
Transmitter: Community Hall, Ivanof Bay.  
Ownership: State of Alaska.
- Juneau**—KCBJ-LP, Ch. 15, Juneau Alaska Communications Inc. Phone: 907-583-3680.  
Technical Facilities: 0.8-kw ERP, 246-ft. above ground, 254-ft. above sea level, lat. 58° 18' 05", long. 134° 26' 25".  
Began Operation: April 15, 2005.



**Ownership:** Juneau Alaska Communications LLC.

**Juneau—KXLJ-LD,** Ch. 24, GreenTV Corp. Phones: 907-586-2455; 303-688-5162. Fax: 907-586-2495.

**Technical Facilities:** 0.95-kw ERP, 20-ft. above ground, 28-ft. above sea level, lat. 58° 18' 05", long. 134° 26' 26".

**Ownership:** GreenTV Corp.

**Juneau-Douglas—KATH-LP,** Ch. 5, Dan Etulain. Phones: 907-586-8384; 907-738-0168. Fax: 907-586-8394.

**Studio:** 1107 W. 8th St, Juneau, AK 99801.

**Technical Facilities:** 10-w TPO, 0.054-kw ERP, 256-ft. above sea level, lat. 58° 18' 13", long. 134° 24' 38".

**Transmitter:** 129 E. 7th St.

**Ownership:** Dan Etulain.

**Kake—K09QP,** Ch. 9, State of Alaska.

**Technical Facilities:** 10-w TPO, 0.0512-kw ERP, 20-ft. above ground, 95-ft. above sea level, lat. 56° 58' 39", long. 133° 56' 47".

**Transmitter:** Kake Public School.

**Ownership:** State of Alaska.

**Kake—K12NR,** Ch. 12, State of Alaska. Phone: 907-269-5744.

**Technical Facilities:** 0.05-kw ERP, 79-ft. above ground, 2218-ft. above sea level, lat. 56° 58' 53", long. 133° 48' 15".

**Ownership:** State of Alaska.

**Kakhonak—K09TM,** Ch. 9, State of Alaska.

**Technical Facilities:** 10-w TPO, 0.059-kw ERP, 24-ft. above ground, 75-ft. above sea level, lat. 59° 26' 30", long. 154° 45' 07".

**Transmitter:** Kakhonak Village office bldg.

**Ownership:** State of Alaska.

**Kakhonak—K13TF,** Ch. 13, State of Alaska. Phone: 907-269-5744.

**Technical Facilities:** 0.06-kw ERP, lat. 59° 26' 30", long. 154° 45' 07".

**Transmitter:** Kakhonak village office bldg.

**Ownership:** State of Alaska.

**Kaktovik—K04IU,** Ch. 4, State of Alaska. (KAKM Ch. 8 Anchorage) Phone: 907-269-5744.

**Technical Facilities:** 0.018-kw ERP, lat. 70° 07' 12", long. 143° 35' 52".

**Ownership:** State of Alaska.

**Kaktovik—K09QY,** Ch. 9, State of Alaska.

**Technical Facilities:** 10-w TPO, 0.054-kw ERP, 20-ft. above ground, 70-ft. above sea level, lat. 70° 07' 35", long. 143° 36' 55".

**Transmitter:** Alascom Earth Station, Kaktovik.

**Ownership:** State of Alaska.

**Kalskag—K09TR,** Ch. 9, State of Alaska.

**Technical Facilities:** 10-w TPO, 0.055-kw ERP, 20-ft. above ground, 82-ft. above sea level, lat. 61° 30' 48", long. 160° 21' 30".

**Transmitter:** Kalskag High School.

**Ownership:** State of Alaska.

**Kalskag—K11RF,** Ch. 11, State of Alaska. Phone: 907-269-5744.

**Technical Facilities:** 0.05-kw ERP, lat. 61° 30' 48", long. 160° 21' 30".

**Ownership:** State of Alaska.

**Kaltag—K02KA,** Ch. 2, Kaltag Village Council. (KTUU-TV Ch. 10 Anchorage; KAKM Ch. 8 Anchorage; KTVA Ch. 28 Anchorage; KTOO-TV Ch. 10 Juneau; KUAC-TV Ch. 9 Fairbanks) Phone: 907-269-5744.

**Technical Facilities:** 0.018-kw ERP, lat. 64° 19' 42", long. 158° 43' 16".

**Ownership:** Kaltag Village Council.

**Kaltag—K09TX,** Ch. 9, State of Alaska.

**Technical Facilities:** 0.056-kw ERP, lat. 64° 19' 42", long. 158° 43' 16".

**Ownership:** State of Alaska.

**Karluk—K04LS,** Ch. 4, State of Alaska. Phone: 907-269-5744.

**Technical Facilities:** 0.042-kw ERP, lat. 57° 33' 53", long. 154° 25' 57".

**Ownership:** State of Alaska.

**Karluk—K09QK,** Ch. 9, State of Alaska.

**Technical Facilities:** 10-w TPO, 0.0549-kw ERP, 20-ft. above ground, 70-ft. above sea level, lat. 57° 33' 53", long. 154° 25' 57".

**Transmitter:** Alascom Earth Station, Karluk.

**Ownership:** State of Alaska.

**Kasaan—K09SM,** Ch. 9, State of Alaska.

**Technical Facilities:** 0.06-kw ERP, lat. 54° 32' 24", long. 132° 24' 04".

**Ownership:** State of Alaska.

**Kasaan—K13SG,** Ch. 13, State of Alaska. Phone: 907-269-5744.

**Technical Facilities:** 0.056-kw ERP, 49-ft. above sea level, lat. 55° 32' 44", long. 132° 24' 04".

**Ownership:** State of Alaska.

**Kasigluk—K02LZ,** Ch. 2, State of Alaska. Phone: 907-269-5744.

**Technical Facilities:** 0.04-kw ERP, lat. 60° 53' 44", long. 162° 31' 05".

**Ownership:** State of Alaska.

**Kasigluk—K09UE,** Ch. 9, State of Alaska.

**Technical Facilities:** 10-w TPO, 0.055-kw ERP, 20-ft. above ground, 50-ft. above sea level, lat. 60° 53' 44", long. 162° 31' 05".

**Transmitter:** Kasigluk High School.

**Ownership:** State of Alaska.

**Kasilof—K48AC,** Ch. 48, Alaska Public Telecommunications Inc. (KAKM Ch. 8 Anchorage) Phone: 907-550-8400.

**Technical Facilities:** 0.044-kw ERP, 105-ft. above ground, 564-ft. above sea level, lat. 60° 16' 31", long. 151° 18' 30".

**Technical Facilities:** 0.044-kw ERP, 105-ft. above ground, 564-ft. above sea level, lat. 60° 16' 31", long. 151° 18' 30".

**Holds CP for change to 1.3-kw ERP, 105-ft. above ground, 152-ft. above sea level, lat. 60° 16' 32", long. 151° 18' 30". BDFCDTT-20090430ABP.**

**Ownership:** Alaska Public Telecommunications Inc.

**Kasilof—K56AQ,** Ch. 56, Anchorage Broadcast Television Consortium Inc. (KTUU-TV Ch. 10 Anchorage) Phone: 425-258-1440.

**Technical Facilities:** 0.09-kw ERP, lat. 60° 32' 32", long. 151° 18' 30".

**Began Operation:** February 26, 1986.

**Ownership:** Anchorage Broadcast Television Consortium Inc.

**Kasilof—K61AN,** Ch. 61, Anchorage Broadcast Television Consortium Inc. (KTUU-TV Ch. 10 Anchorage) Phone: 425-258-1440.

**Technical Facilities:** 0.09-kw ERP, lat. 60° 16' 32", long. 151° 18' 30".

**Began Operation:** February 26, 1986.

**Ownership:** Anchorage Broadcast Television Consortium Inc.

**Kasilof—K67AU,** Ch. 67, Anchorage Broadcast Television Consortium Inc. (KTUU-TV Ch. 10 Anchorage) Phone: 425-258-1440.

**Technical Facilities:** 0.09-kw ERP, lat. 60° 16' 32", long. 151° 18' 30".

**Began Operation:** February 26, 1986.

**Ownership:** Anchorage Broadcast Television Consortium Inc.

**Kenai—K09QH,** Ch. 9, Piedmont Television of Anchorage License LLC. (KTBY Ch. 20 Anchorage) Phone: 704-341-0944.

**Technical Facilities:** 0.121-kw ERP, 325-ft. above ground, 489-ft. above sea level, lat. 60° 31' 57", long. 151° 04' 51".

**Ownership:** Piedmont Television Holdings LLC.

**Kenai & Soldotna—K08LW,** Ch. 8, Affiliated Media Inc FCC Trust. (KTVA Ch. 28 Anchorage) Phone: 303-954-6360.

**Technical Facilities:** 0.122-kw ERP, 312-ft. above ground, 476-ft. above sea level, lat. 60° 31' 57", long. 151° 04' 51".

**Began Operation:** February 22, 1995.

**Ownership:** Affiliated Media Inc FCC Trust.

**Kenai River—K04DS,** Ch. 4, Northern Lights Media Inc. (KTUU-TV Ch. 10 Anchorage) Phone: 574-287-1001.

**Technical Facilities:** 0.039-kw ERP, lat. 60° 28' 15", long. 149° 49' 58".

**Holds CP for change to 0.008-kw ERP, 13-ft. above ground, 3133-ft. above sea level, BDFCDTT-20060331BLQ.**

**Ownership:** Schurz Communications Inc.

**Kenai, etc.—K03FW,** Ch. 3, Vision Alaska I LLC. (KTBY Ch. 20 Anchorage) Phone: 919-781-4000.

**Technical Facilities:** 0.15-kw ERP, lat. 60° 31' 57", long. 151° 04' 51".

**Transmitter:** Mile 3.5 of Kenai Spur Hwy., Alascom Site 17, near Soldotna.

**Began Operation:** November 9, 1982.

**Ownership:** Stephen C Brissette.

**Kenai, etc.—K06MF,** Ch. 6, Fireweed Communications Corp. (KYES-TV Ch. 5 Anchorage) Phone: 907-339-3800.

**Technical Facilities:** 1.44-kw ERP, 320-ft. above ground, 482-ft. above sea level, lat. 60° 31' 56", long. 151° 05' 00".

**Holds CP for change to 0.3-kw ERP, 161-ft. above ground, 374-ft. above sea level, lat. 60° 22' 42", long. 151° 11' 38". BDFCDTV-20090909AAQ.**

**Transmitter:** Mile 3.5 of Kenai Spur Hwy., Alascom Site 17, near Soldotna.

**Began Operation:** November 9, 1981.

**Ownership:** Fireweed Communications LLC.

**Kenai, etc.—K10NC,** Ch. 10, Northern Lights Media Inc. (KTUU-TV Ch. 10 Anchorage) Phone: 574-287-1001.

**Technical Facilities:** 0.128-kw ERP, 326-ft. above ground, 489-ft. above sea level, lat. 60° 31' 57", long. 151° 04' 51".

**Transmitter:** Alascom Site 17 on Spur Rd.

**Ownership:** Schurz Communications Inc.

**Kenai, etc.—K12LA,** Ch. 12, Alaska Public Telecommunications Inc. (KAKM Ch. 8 Anchorage) Phone: 907-550-8400.

**Technical Facilities:** 0.22-kw ERP, lat. 60° 31' 57", long. 151° 04' 51".

**Holds CP for change to 0.118-kw ERP, 325-ft. above ground, 489-ft. above sea level, lat. 60° 31' 58", long. 151° 04' 52". BDFCDTT-20060331BBQ.**

**Ownership:** Alaska Public Telecommunications Inc.

**Kenai, etc.—K23AF,** Ch. 23, Anchorage Broadcast Television Consortium Inc. Phone: 425-258-1440.

**Technical Facilities:** 100-w TPO, 1.4-kw ERP, 300-ft. above ground, 600-ft. above sea level, lat. 60° 32' 15", long. 150° 32' 15".

**Transmitter:** 0.5-mi. W of Robinson Loop Rd., Sterling.

**Began Operation:** November 9, 1982.

**Ownership:** Anchorage Broadcast Television Consortium Inc.

**Ketchikan—K15AR,** Ch. 15, State of Alaska. Phone: 907-269-5744.

**Technical Facilities:** 0.69-kw ERP, lat. 55° 20' 20", long. 131° 37' 21".

**Ownership:** State of Alaska.

**Ketchikan—K21AH,** Ch. 21, State of Alaska.

**Technical Facilities:** 20-w TPO, 0.308-kw ERP, 20-ft. above ground, 480-ft. above sea level, lat. 55° 20' 17", long. 131° 37' 28".

**Ownership:** State of Alaska.

**Kiana—K04IG,** Ch. 4, City of Kiana. (KTUU-TV Ch. 10 Anchorage; KAKM Ch. 8 Anchorage; KTVA Ch. 28 Anchorage) Phone: 907-269-5744.

**Technical Facilities:** 0.018-kw ERP, 22-ft. above ground, 223-ft. above sea level, lat. 66° 58' 35", long. 160° 25' 11".

**Transmitter:** Kiana Community Center.

**Ownership:** City of Kiana.

**Kiana—K09RW,** Ch. 9, State of Alaska.

**Technical Facilities:** 10-w TPO, 0.0559-kw ERP, 20-ft. above ground, 175-ft. above sea level, lat. 66° 58' 27", long. 160° 25' 47".

**Transmitter:** Alascom Earth Station, Kiana.

**Ownership:** State of Alaska.

**King Cove—K04HR,** Ch. 4, King Cove School District.

**Technical Facilities:** 0.033-kw ERP, lat. 55° 03' 39", long. 162° 18' 34".

**Ownership:** King Cove School District.

**King Cove—K09QW,** Ch. 9, State of Alaska.

**Technical Facilities:** 10-w TPO, 0.059-kw ERP, 40-ft. above ground, 70-ft. above sea level, lat. 55° 03' 37", long. 162° 18' 31".

**Transmitter:** City warehouse.

**Ownership:** State of Alaska.

**King Mountain—K03GL,** Ch. 3, State of Alaska. Phone: 907-269-5744.

**Technical Facilities:** 0.4-kw ERP, lat. 61° 47' 40", long. 148° 25' 19".

**Ownership:** State of Alaska.

**King Salmon—K04KN,** Ch. 4, State of Alaska.

## Alaska — Low Power TV & TV Translator Stations

- Technical Facilities:** 10-w TPO, 0.0491-kw ERP, 20-ft. above ground, 91-ft. above sea level, lat. 58° 40' 58", long. 156° 39' 49".  
**Transmitter:** Alascom Earth Station, King Salmon.  
**Ownership:** State of Alaska.
- King Salmon—K08KS, Ch. 8, State of Alaska.**  
**Technical Facilities:** 0.025-kw ERP, 36-ft. above ground, 62-ft. above sea level, lat. 58° 41' 38", long. 156° 42' 00".  
**Ownership:** State of Alaska.
- Kipnuk—K04LM, Ch. 4, State of Alaska.**  
**Technical Facilities:** 10-w TPO, 0.043-kw ERP, 20-ft. above ground, 40-ft. above sea level, lat. 59° 56' 21", long. 164° 02' 28".  
**Transmitter:** Alascom Earth Station, Kipnuk.  
**Ownership:** State of Alaska.
- Kipnuk—K07OL, Ch. 7, State of Alaska.** (KTUU-TV Ch. 10 Anchorage; KAKM Ch. 8 Anchorage; KTVA Ch. 28 Anchorage) Phone: 907-269-5744.  
**Technical Facilities:** 0.013-kw ERP, lat. 59° 56' 21", long. 164° 02' 28".  
**Ownership:** State of Alaska.
- Kivalina—K04IL, Ch. 4, State of Alaska.**  
**Technical Facilities:** 0.019-kw ERP, lat. 67° 43' 34", long. 164° 31' 46".  
**Ownership:** City of Kivalina.
- Kivalina—K09QZ, Ch. 9, State of Alaska.**  
**Technical Facilities:** 10-w TPO, 0.0571-kw ERP, 20-ft. above ground, 45-ft. above sea level, lat. 67° 43' 38", long. 164° 32' 03".  
**Transmitter:** Alascom Earth Station, Kivalina.  
**Ownership:** State of Alaska.
- Klawock—K07TI, Ch. 7, State of Alaska.**  
**Technical Facilities:** 0.05-kw ERP, lat. 55° 33' 18", long. 133° 05' 45".  
**Ownership:** State of Alaska.
- Klawock—K11RA, Ch. 11, State of Alaska.** Phone: 907-269-5744.  
**Technical Facilities:** 0.055-kw ERP, lat. 55° 33' 18", long. 133° 05' 45".  
**Ownership:** State of Alaska.
- Klukwan—K04KQ, Ch. 4, State of Alaska.**  
**Technical Facilities:** 10-w TPO, 0.0466-kw ERP, 100-ft. above ground, 300-ft. above sea level, lat. 59° 24' 08", long. 135° 53' 07".  
**Transmitter:** Klukwan Water Storage Tank, 0.5-mi. N of Klukwan.  
**Ownership:** State of Alaska.
- Klukwan—K11RD, Ch. 11, State of Alaska.** Phone: 907-269-5744.  
**Technical Facilities:** 0.048-kw ERP, lat. 59° 24' 08", long. 135° 53' 07".  
**Ownership:** State of Alaska.
- Kobuk—K02KZ, Ch. 2, State of Alaska.**  
**Technical Facilities:** 10-w TPO, 0.0444-kw ERP, 20-ft. above ground, 150-ft. above sea level, lat. 66° 54' 29", long. 156° 52' 51".  
**Transmitter:** Alascom Earth Station, Kobuk.  
**Ownership:** State of Alaska.
- Kobuk—K13SF, Ch. 13, State of Alaska.** Phone: 907-269-5744.
- Technical Facilities:** 0.056-kw ERP, lat. 66° 54' 28", long. 156° 52' 51".  
**Ownership:** State of Alaska.
- Kodiak—K15AT, Ch. 15, State of Alaska.** Phone: 907-269-5744.  
**Technical Facilities:** 0.603-kw ERP, lat. 57° 47' 41", long. 152° 23' 28".  
**Transmitter:** KMXT Generator Building, 700 Upper Mill Bay Rd.  
**Ownership:** State of Alaska.
- Kodiak—K17GQ, Ch. 17, GreenTV Corp.** Phone: 303-688-5162.  
**Technical Facilities:** 10.3-kw ERP, 80-ft. above ground, 240-ft. above sea level, lat. 57° 47' 03", long. 152° 23' 57".  
**Ownership:** GreenTV Corp.
- Kodiak—KMXT-LP, Ch. 9, Kodiak Public Broadcasting Corp.** (KTUU-TV Ch. 10 Anchorage; KAKM Ch. 8 Anchorage; KTVA Ch. 28 Anchorage; KTOO-TV Ch. 10 Juneau) Phone: 907-269-5744.  
**Technical Facilities:** 0.013-kw ERP, lat. 57° 47' 41", long. 152° 23' 28".  
**Ownership:** Kodiak Public Broadcasting Corp.
- Kodiak—KUBD-LP, Ch. 11, Ketchikan TV LLC.** Phone: 303-688-5162.  
**Technical Facilities:** 0.18-kw ERP, 36-ft. above ground, 107-ft. above sea level, lat. 57° 48' 04", long. 152° 22' 55".  
**Ownership:** Ketchikan TV LLC.
- Koliganek—K04JV, Ch. 4, State of Alaska.** (KTUU-TV Ch. 10 Anchorage; KAKM Ch. 8 Anchorage; KTVA Ch. 28 Anchorage; KUAC-TV Ch. 9 Fairbanks) Phone: 907-269-5744.  
**Technical Facilities:** 0.02-kw ERP, lat. 59° 43' 42", long. 157° 16' 55".  
**Ownership:** State of Alaska.
- Koliganek—K07QW, Ch. 7, State of Alaska.**  
**Technical Facilities:** 10-w TPO, 0.055-kw ERP, 20-ft. above ground, 230-ft. above sea level, lat. 59° 43' 42", long. 157° 16' 55".  
**Transmitter:** Alascom Earth Station, Koliganek.  
**Ownership:** State of Alaska.
- Kongiganak—K04LF, Ch. 4, State of Alaska.** Phone: 907-269-5744.  
**Technical Facilities:** 0.043-kw ERP, lat. 59° 57' 36", long. 162° 53' 30".  
**Ownership:** State of Alaska.
- Kongiganak—K09RG, Ch. 9, State of Alaska.**  
**Technical Facilities:** 10-w TPO, 0.0561-kw ERP, 20-ft. above ground, 60-ft. above sea level, lat. 59° 57' 36", long. 162° 53' 30".  
**Transmitter:** Alascom Earth Station, Kongiganak.  
**Ownership:** State of Alaska.
- Kotlik—K09SL, Ch. 9, State of Alaska.**  
**Technical Facilities:** 10-w TPO, 0.055-kw ERP, 20-ft. above ground, 40-ft. above sea level, lat. 63° 03' 00", long. 163° 33' 08".  
**Transmitter:** Head Start Bldg., Kotlik.  
**Ownership:** State of Alaska.
- Kotzebue—K09OV, Ch. 9, State of Alaska.**  
**Technical Facilities:** 0.49-kw ERP, lat. 66° 53' 52", long. 162° 35' 46".  
**Ownership:** Kotzebue Broadcasting Inc.
- Kotzebue—K13UE, Ch. 13, State of Alaska.**
- Technical Facilities:** 0.05-kw ERP, lat. 66° 53' 52", long. 162° 35' 46".  
**Ownership:** State of Alaska.
- Koyuk—K02MB, Ch. 2, State of Alaska.**  
**Technical Facilities:** 10-w TPO, 0.0434-kw ERP, 20-ft. above ground, 70-ft. above sea level, lat. 64° 55' 54", long. 161° 09' 23".  
**Transmitter:** Alascom Earth Station, Koyuk.  
**Ownership:** State of Alaska.
- Koyuk—K09SA, Ch. 9, State of Alaska.** Phone: 907-269-5744.  
**Technical Facilities:** 0.036-kw ERP, 36-ft. above sea level, lat. 64° 55' 54", long. 161° 09' 23".  
**Ownership:** Koyuk City Council.
- Koyukuk—K03FZ, Ch. 3, State of Alaska.**  
**Technical Facilities:** 10-w TPO, 0.043-kw ERP, 20-ft. above ground, 150-ft. above sea level, lat. 64° 52' 58", long. 157° 42' 24".  
**Transmitter:** Koyukuk School.  
**Ownership:** State of Alaska.
- Koyukuk—K13TQ, Ch. 13, State of Alaska.** Phone: 907-269-5744.  
**Technical Facilities:** 0.055-kw ERP, lat. 64° 52' 58", long. 157° 42' 24".  
**Ownership:** State of Alaska.
- Kwethluk—K09UJ, Ch. 9, State of Alaska.**  
**Technical Facilities:** 0.05-kw ERP, lat. 60° 48' 45", long. 161° 26' 00".  
**Ownership:** State of Alaska.
- Kwethluk—K11QY, Ch. 11, State of Alaska.** Phone: 907-269-5744.  
**Technical Facilities:** 0.055-kw ERP, lat. 60° 48' 45", long. 161° 26' 00".  
**Ownership:** State of Alaska.
- Kwigillingok—K11SC, Ch. 11, State of Alaska.**  
**Technical Facilities:** 0.05-kw ERP, lat. 59° 51' 54", long. 163° 08' 08".  
**Ownership:** State of Alaska.
- Kwigillingok—K13UK, Ch. 13, State of Alaska.**  
**Technical Facilities:** 0.055-kw ERP, lat. 59° 51' 54", long. 163° 08' 08".  
**Ownership:** State of Alaska.
- Labouchere Bay—K02MC, Ch. 2, State of Alaska.** Phone: 907-269-5744.  
**Technical Facilities:** 0.04-kw ERP, lat. 56° 18' 24", long. 133° 37' 35".  
**Ownership:** State of Alaska.
- Lake Louise, etc.—K09TU, Ch. 9, Greater Copper Valley Communications Inc.** Phone: 907-822-4051.  
**Technical Facilities:** 0.55-kw ERP, lat. 62° 06' 20", long. 146° 10' 18".  
**Ownership:** Greater Copper Valley Communications Inc.
- Lake Louise, etc.—K11RJ, Ch. 11, Greater Copper Valley Communications Inc.** Phone: 907-822-4051.  
**Technical Facilities:** 100-w TPO, 0.55-kw ERP, 20-ft. above ground, 2994-ft. above sea level, lat. 62° 06' 20", long. 146° 10' 18".  
**Transmitter:** 28-mi. W of Glennallen.
- Ownership:** Greater Copper Valley Communications Inc.
- Ownership:** Greater Copper Valley Communications Inc.
- Larsen Bay—K09QE, Ch. 9, State of Alaska.**  
**Technical Facilities:** 10-w TPO, 0.0534-kw ERP, 20-ft. above ground, 60-ft. above sea level, lat. 57° 32' 17", long. 153° 58' 48".  
**Transmitter:** Alascom Earth Station, Larsen Bay.  
**Ownership:** State of Alaska.
- Lemon, etc.—K02QM-D, Ch. 2, Capital Community Broadcasting Inc.** Phone: 907-586-1670.  
**Technical Facilities:** 0.01-kw ERP, 70-ft. above ground, 77-ft. above sea level, lat. 58° 20' 41", long. 134° 31' 46".  
**Began Operation:** March 20, 2009.  
**Ownership:** Capital Community Broadcasting Inc.
- Levelock—K02MN, Ch. 2, State of Alaska.** Phone: 907-269-5744.  
**Technical Facilities:** 0.04-kw ERP, lat. 59° 06' 54", long. 156° 51' 39".  
**Ownership:** State of Alaska.
- Levelock—K07TT, Ch. 7, State of Alaska.**  
**Technical Facilities:** 0.05-kw ERP, 29-ft. above ground, 69-ft. above sea level, lat. 59° 06' 54", long. 156° 51' 39".  
**Ownership:** State of Alaska.
- Lime Village—K07TH, Ch. 7, State of Alaska.** Phone: 907-269-5744.  
**Technical Facilities:** 0.05-kw ERP, lat. 61° 21' 22", long. 155° 26' 10".  
**Ownership:** State of Alaska.
- Lime Village—K11RW, Ch. 11, State of Alaska.**  
**Technical Facilities:** 0.05-kw ERP, lat. 61° 21' 22", long. 155° 26' 10".  
**Ownership:** State of Alaska.
- Long Island—K05IR, Ch. 5, State of Alaska.** Phone: 907-269-5744.  
**Technical Facilities:** 10-w TPO, 0.01-kw ERP, 26-ft. above ground, 46-ft. above sea level, lat. 54° 55' 43", long. 132° 44' 34".  
**Transmitter:** Long Island School Bldg.  
**Ownership:** State of Alaska.
- Manley Hot Springs—K06JX, Ch. 6, Manley Hot Springs Park Assn.** (KUAC-TV Ch. 9 Fairbanks)  
**Technical Facilities:** 0.003-kw ERP, lat. 65° 01' 20", long. 150° 40' 08".  
**Ownership:** Manley Hot Springs Park Assn.
- Manley Hot Springs—K07RX, Ch. 7, State of Alaska.**  
**Technical Facilities:** 10-w TPO, 0.055-kw ERP, 20-ft. above ground, 400-ft. above sea level, lat. 64° 59' 52", long. 150° 38' 26".  
**Transmitter:** Telco Bldg., Manley Hot Springs.  
**Ownership:** State of Alaska.
- Manley Hot Springs—K13TN, Ch. 13, State of Alaska.** Phone: 907-269-5744.  
**Technical Facilities:** 0.05-kw ERP, lat. 64° 59' 52", long. 150° 38' 26".  
**Ownership:** State of Alaska.
- Manokotak—K07LB, Ch. 7, State of Alaska.** Phone: 907-269-5744.

Technical Facilities: 0.063-kw ERP, lat. 59° 04' 41", long. 159° 03' 45".

Ownership: State of Alaska.

**Manokotak**—K09TQ, Ch. 9, State of Alaska.

Technical Facilities: 10-w TPO, 0.055-kw ERP, 20-ft. above ground, 40-ft. above sea level, lat. 58° 58' 52", long. 159° 03' 20".

Transmitter: Manokotak School.

Ownership: State of Alaska.

**Marshall**—K02KV, Ch. 2, State of Alaska.

Technical Facilities: 10-w TPO, 0.0441-kw ERP, 20-ft. above ground, 70-ft. above sea level, lat. 61° 52' 53", long. 162° 05' 09".

Transmitter: Alascom Earth Station, Marshall.

Ownership: State of Alaska.

**Marshall**—K07TK, Ch. 7, State of Alaska. Phone: 907-269-5744.

Technical Facilities: 0.059-kw ERP, 66-ft. above sea level, lat. 61° 52' 53", long. 162° 05' 09".

Ownership: State of Alaska.

**McGrath**—K02JE, Ch. 2, Iditarod Area School District. (KT00-TV Ch. 10 Juneau; KAKM Ch. 8 Anchorage; KTUU-TV Ch. 10 Anchorage; KTVA Ch. 28 Anchorage) Phone: 907-269-5744.

Technical Facilities: 0.019-kw ERP, lat. 62° 57' 12", long. 155° 35' 30".

Ownership: Iditarod Area School District.

**McGrath**—K07TJ, Ch. 7, State of Alaska. Phone: 907-269-5744.

Technical Facilities: 0.0588-kw ERP, lat. 62° 57' 02", long. 155° 35' 10".

Transmitter: Captain Snow Community Office Bldg.

Ownership: State of Alaska.

**McGrath**—K09QC, Ch. 9, State of Alaska.

Technical Facilities: 10-w TPO, 0.059-kw ERP, 48-ft. above ground, 135-ft. above sea level, lat. 62° 57' 02", long. 135° 35' 10".

Transmitter: Captain Snow community office bldg.

Ownership: State of Alaska.

**McKinley Park**—K03GK, Ch. 3, State of Alaska.

Technical Facilities: 10-w TPO, 0.497-kw ERP, 25-ft. above ground, 1700-ft. above sea level, lat. 63° 43' 40", long. 148° 54' 15".

Transmitter: 0.75-mi. off McKinley Park Hwy., McKinley Park.

Ownership: State of Alaska.

**McKinley Park**—K10MI, Ch. 10, State of Alaska. Phone: 907-269-5744.

Technical Facilities: 10-kw ERP, lat. 63° 43' 40", long. 148° 54' 14".

Ownership: State of Alaska.

**Mekoryuk**—K04MD, Ch. 4, State of Alaska.

Technical Facilities: 10-w TPO, 0.043-kw ERP, 20-ft. above ground, 40-ft. above sea level, lat. 60° 23' 12", long. 166° 11' 12".

Transmitter: Alascom Earth Station, Mekoryuk.

Ownership: State of Alaska.

**Mekoryuk**—K09NI, Ch. 9, State of Alaska. (KTUU-TV Ch. 10 Anchorage; KAKM Ch. 8 Anchorage; KTVA Ch. 28 Anchorage) Phone: 907-269-5744.

Technical Facilities: 0.013-kw ERP, lat. 60° 23' 12", long. 166° 11' 12".

Ownership: City of Mekoryuk.

**Mendenhall Valley**—K07ZB-D, Ch. 7, Capital Community Broadcasting Inc. Phone: 907-586-1670.

Technical Facilities: 0.2-kw ERP, 30-ft. above ground, 506-ft. above sea level, lat. 58° 21' 57", long. 134° 37' 59".

Began Operation: June 15, 2009.

Ownership: Capital Community Broadcasting Inc.

**Mentasta Lake**—K07SQ, Ch. 7, State of Alaska. Phone: 907-269-5744.

Technical Facilities: 0.054-kw ERP, lat. 62° 55' 46", long. 143° 47' 40".

Ownership: State of Alaska.

**Mentasta Lake**—K09QJ, Ch. 9, State of Alaska.

Technical Facilities: 10-w TPO, 0.0543-kw ERP, 20-ft. above ground, 2355-ft. above sea level, lat. 62° 55' 46", long. 143° 47' 40".

Transmitter: Mentasta Lake School, Mentasta Lake.

Ownership: State of Alaska.

**Metlakatla**—K07SL, Ch. 7, State of Alaska.

Technical Facilities: 10-w TPO, 0.055-kw ERP, 20-ft. above ground, 40-ft. above sea level, lat. 55° 07' 42", long. 161° 34' 20".

Transmitter: Metlakatla School.

Ownership: State of Alaska.

**Metlakatla**—K11QZ, Ch. 11, State of Alaska. Phone: 907-269-5744.

Technical Facilities: 0.055-kw ERP, lat. 55° 07' 42", long. 131° 34' 20".

Ownership: State of Alaska.

**Meyers Chuck**—K09TI, Ch. 9, State of Alaska.

Technical Facilities: 10-w TPO, 0.055-kw ERP, lat. 55° 44' 28", long. 132° 15' 14".

Ownership: State of Alaska.

**Meyers Chuck**—K13TB, Ch. 13, State of Alaska. Phone: 907-269-5744.

Technical Facilities: 0.05-kw ERP, lat. 55° 44' 28", long. 132° 15' 14".

Ownership: State of Alaska.

**Minchumina**—K05IK, Ch. 5, State of Alaska. Phone: 907-269-5744.

Technical Facilities: 10-w TPO, 0.028-kw ERP, 20-ft. above ground, 670-ft. above sea level, lat. 63° 52' 59", long. 152° 18' 45".

Transmitter: Alascom Office, Minchumina.

Ownership: State of Alaska.

**Minchumina**—K09SZ, Ch. 9, State of Alaska.

Technical Facilities: 10-w TPO, 0.055-kw ERP, 20-ft. above ground, 670-ft. above sea level, lat. 63° 52' 59", long. 152° 18' 45".

Transmitter: Alascom Office, Minchumina.

Ownership: State of Alaska.

**Minto**—K05HZ, Ch. 5, State of Alaska. Phone: 907-269-5744.

Technical Facilities: 0.059-kw ERP, 489-ft. above sea level, lat. 65° 09' 10", long. 149° 20' 23".

Ownership: State of Alaska.

**Minto**—K07QF, Ch. 7, State of Alaska. Phone: 907-269-5744.

Technical Facilities: 0.018-kw ERP, 489-ft. above sea level, lat. 65° 09' 10", long. 149° 20' 23".

Ownership: Minto Village Council.

**Minto**—K13TK, Ch. 13, State of Alaska.

Technical Facilities: 10-w TPO, 0.055-kw ERP, 20-ft. above ground, 435-ft. above sea level, lat. 65° 09' 10", long. 149° 20' 23".

Transmitter: Alascom Earth Station, Minto.

Ownership: State of Alaska.

**Moose Pass**—K04KK, Ch. 4, Moose Pass Sportsmans Club. (KTVA Ch. 28 Anchorage)

Technical Facilities: 0.08-kw ERP, lat. 60° 30' 00", long. 149° 23' 30".

Ownership: Moose Pass Sportsmans Club.

**Moose Pass**—K07QT, Ch. 7, Moose Pass Sportsmans Club. (KTUU-TV Ch. 10 Anchorage)

Technical Facilities: 0.09-kw ERP, lat. 60° 30' 00", long. 149° 23' 30".

Ownership: Moose Pass Sportsmans Club.

**Moose Pass**—K11QF, Ch. 11, Moose Pass Sportsmans Club.

Technical Facilities: 0.284-kw ERP, lat. 60° 20' 20", long. 149° 18' 06".

Ownership: Moose Pass Sportsmans Club.

**Moose Pass**—K13RL, Ch. 13, Moose Pass Sportsmans Club. (KT00-TV Ch. 10 Juneau)

Technical Facilities: 0.284-kw ERP, lat. 60° 20' 20", long. 149° 18' 06".

Ownership: Moose Pass Sportsmans Club.

**Moose Pass**—K15AP, Ch. 15, State of Alaska.

Technical Facilities: 0.28-kw ERP, lat. 60° 14' 13", long. 149° 21' 28".

Ownership: State of Alaska.

**Mosquito Lake**—K02MW, Ch. 2, State of Alaska. Phone: 907-269-5744.

Technical Facilities: 0.05-kw ERP, 193-ft. above sea level, lat. 59° 27' 32", long. 136° 01' 24".

Ownership: State of Alaska.

**Mosquito Lake**—K13UM, Ch. 13, State of Alaska.

Technical Facilities: 0.06-kw ERP, lat. 59° 27' 32", long. 136° 01' 24".

Ownership: State of Alaska.

**Mountain Village**—K13TJ, Ch. 13, State of Alaska.

Technical Facilities: 10-w TPO, 0.055-kw ERP, 20-ft. above ground, 120-ft. above sea level, lat. 62° 05' 18", long. 163° 43' 35".

Transmitter: Alascom Earth Station, Mountain Village.

Ownership: State of Alaska.

**Naknek**—K13TZ, Ch. 13, State of Alaska.

Technical Facilities: 10-w TPO, 0.0436-kw ERP, 150-ft. above ground, 195-ft. above sea level, lat. 58° 44' 35", long. 156° 57' 57".

Transmitter: 1.7-mi. E of Naknek on Naknek King Solomon.

Ownership: State of Alaska.

**Napakiak**—K10MR, Ch. 10, State of Alaska.

Technical Facilities: 0.01-kw ERP, lat. 60° 41' 36", long. 161° 57' 50".

Ownership: State of Alaska.

**Napakiak**—K13JUV, Ch. 13, State of Alaska. Phone: 907-269-5744.

Technical Facilities: 0.009-kw ERP, 59-ft. above ground, 79-ft. above sea level, lat. 60° 41' 36", long. 161° 57' 50".

Ownership: State of Alaska.

**Napaskiak**—K02MZ, Ch. 2, State of Alaska.

Technical Facilities: 0.04-kw ERP, lat. 60° 41' 48", long. 161° 57' 13".

Transmitter: Napaskiak School.

Ownership: State of Alaska.

**Napaskiak**—K07SJ, Ch. 7, State of Alaska.

Technical Facilities: 10-w TPO, 0.055-kw ERP, 20-ft. above ground, 40-ft. above sea level, lat. 60° 41' 48", long. 161° 57' 13".

Transmitter: Napaskiak School.

Ownership: State of Alaska.

**Naukatli Bay**—K09TJ, Ch. 9, State of Alaska.

Technical Facilities: 10-w TPO, 0.055-kw ERP, 20-ft. above ground, 40-ft. above sea level, lat. 55° 52' 06", long. 133° 13' 03".

Transmitter: Naukatli Bay School.

Ownership: State of Alaska.

**Naukatli Bay**—K13TS, Ch. 13, State of Alaska. Phone: 907-269-5744.

Technical Facilities: 0.055-kw ERP, lat. 55° 52' 06", long. 133° 13' 03".

Ownership: State of Alaska.

**Nelson Lagoon**—K04LQ, Ch. 4, State of Alaska. Phone: 907-269-5744.

Technical Facilities: 0.042-kw ERP, lat. 56° 00' 07", long. 161° 12' 07".

Ownership: State of Alaska.

**Nelson Lagoon**—K09QM, Ch. 9, State of Alaska.

Technical Facilities: 10-w TPO, 0.0549-kw ERP, 20-ft. above ground, 50-ft. above sea level, lat. 56° 00' 07", long. 161° 12' 07".

Transmitter: Alascom Earth Station, Nelson Lagoon.

Ownership: State of Alaska.

**Nenana**—K05HI, Ch. 5, U. of Alaska. (KUAC-TV Ch. 9 Fairbanks)

Technical Facilities: 0.053-kw ERP, lat. 64° 34' 55", long. 149° 04' 36".

Ownership: U. of Alaska.

**Nenana**—K55DE, Ch. 55, State of Alaska.

Technical Facilities: 10-w TPO, 0.0666-kw ERP, 85-ft. above ground, 445-ft. above sea level, lat. 64° 33' 15", long. 149° 05' 06".

Transmitter: State Hwy. Maintenance Station, Nenana.

Ownership: State of Alaska.

**New Stuyahok**—K09QV, Ch. 9, State of Alaska.

**Technical Facilities:** 10-w TPO, 0.0542-kw ERP, 20-ft. above ground, 160-ft. above sea level, lat. 59° 27' 09", long. 157° 18' 31".

**Transmitter:** Alascom Earth Station, New Stuyahok.

**Ownership:** State of Alaska.

**New Stuyahok—K13TO, Ch. 13, State of Alaska.** Phone: 907-269-5744.

**Technical Facilities:** 0.054-kw ERP, lat. 59° 27' 09", long. 157° 18' 31".

**Ownership:** State of Alaska.

**Newtok—K02LN, Ch. 2, State of Alaska.**

**Technical Facilities:** 10-w TPO, 0.043-kw ERP, 20-ft. above ground, 40-ft. above sea level, lat. 60° 56' 29", long. 164° 37' 44".

**Transmitter:** Newtok School.

**Ownership:** State of Alaska.

**Newtok—K04MT, Ch. 4, State of Alaska.** Phone: 907-269-5744.

**Technical Facilities:** 0.043-kw ERP, 39-ft. above sea level, lat. 60° 56' 29", long. 164° 37' 41".

**Ownership:** State of Alaska.

**Nightmute—K03GD, Ch. 3, State of Alaska.** Phone: 907-269-5744.

**Technical Facilities:** 0.043-kw ERP, lat. 60° 29' 48", long. 164° 43' 29".

**Ownership:** State of Alaska.

**Nightmute—K10LU, Ch. 10, State of Alaska.**

**Technical Facilities:** 0.06-kw ERP, 30-ft. above ground, 52-ft. above sea level, lat. 60° 28' 42", long. 164° 43' 12".

**Transmitter:** Nightmute School Storage Bldg.

**Ownership:** State of Alaska.

**Nikolai—K04MB, Ch. 4, State of Alaska.**

**Technical Facilities:** 10-w TPO, 0.043-kw ERP, 30-ft. above ground, 455-ft. above sea level, lat. 63° 00' 47", long. 154° 22' 19".

**Transmitter:** Nikolai School Bldg.

**Ownership:** State of Alaska.

**Nikolai—K09PR, Ch. 9, State of Alaska.** Phone: 907-269-5744.

**Technical Facilities:** 0.05-kw ERP, lat. 63° 00' 47", long. 154° 22' 19".

**Ownership:** State of Alaska.

**Nikolski—K04LR, Ch. 4, State of Alaska.** Phone: 907-269-5744.

**Technical Facilities:** 0.05-kw ERP, lat. 55° 56' 17", long. 168° 52' 20".

**Ownership:** State of Alaska.

**Nikolski—K09RK, Ch. 9, State of Alaska.**

**Technical Facilities:** 10-w TPO, 0.056-kw ERP, 45-ft. above ground, 75-ft. above sea level, lat. 52° 56' 17", long. 168° 52' 20".

**Transmitter:** Chaluka Office Bldg.

**Ownership:** State of Alaska.

**Ninilchik—K21AM, Ch. 21, Alaska Public Telecommunications Inc. (KAKM Ch. 8 Anchorage)** Phone: 907-550-8400.

**Technical Facilities:** 1.4-kw ERP, lat. 60° 00' 35", long. 151° 42' 45".

Holds CP for change to 252-ft. above ground, 512-ft. above sea level, BDFCDTT-20060331AZS.

**Ownership:** Alaska Public Telecommunications Inc.

**Ninilchik—K39AA, Ch. 39, Anchorage Broadcast Television Consortium Inc.** Phone: 425-258-1440.

**Technical Facilities:** 200-w TPO, 1.27-kw ERP, 200-ft. above ground, 459-ft. above sea level, lat. 60° 00' 35", long. 151° 42' 45".

**Transmitter:** 3.2-mi. SW of Ninilchik.

**Began Operation:** November 28, 1978.

**Ownership:** Anchorage Broadcast Television Consortium Inc.

**Ninilchik, etc.—K15AG, Ch. 15, Anchorage Broadcast Television Consortium Inc. (KTUU-TV Ch. 10 Anchorage)** Phone: 425-258-1440.

**Technical Facilities:** 0.872-kw ERP, 531-ft. above sea level, lat. 60° 00' 35", long. 151° 42' 45".

**Began Operation:** December 3, 1982.

**Ownership:** Anchorage Broadcast Television Consortium Inc.

**Ninilchik, etc.—K27AI, Ch. 27, Anchorage Broadcast Television Consortium Inc. (KTBV Ch. 20 Anchorage)** Phone: 425-258-1440.

**Technical Facilities:** 0.872-kw ERP, 509-ft. above sea level, lat. 60° 00' 35", long. 151° 42' 45".

**Began Operation:** December 7, 1982.

**Ownership:** Anchorage Broadcast Television Consortium Inc.

**Ninilchik, etc.—K33AF, Ch. 33, Anchorage Broadcast Television Consortium Inc.** Phone: 425-258-1440.

**Technical Facilities:** 0.87-kw ERP, 499-ft. above sea level, lat. 60° 00' 35", long. 151° 42' 45".

**Began Operation:** March 6, 2009.

**Ownership:** Anchorage Broadcast Television Consortium Inc.

**Noatak—K07RI, Ch. 7, State of Alaska.**

**Technical Facilities:** 10-w TPO, 0.0548-kw ERP, 20-ft. above ground, 135-ft. above sea level, lat. 67° 34' 03", long. 162° 57' 58".

**Transmitter:** Alascom Earth Station, Noatak.

**Ownership:** State of Alaska.

**Noatak—K09NG, Ch. 9, State of Alaska. (KTUU-TV Ch. 10 Anchorage; KAKM Ch. 8 Anchorage; KTVA Ch. 28 Anchorage)** Phone: 907-269-5744.

**Technical Facilities:** 0.013-kw ERP, lat. 67° 34' 03", long. 162° 57' 58".

**Ownership:** City of Noatak.

**Nome—K09OW, Ch. 9, State of Alaska. (KAKM Ch. 8 Anchorage; KTBV Ch. 20 Anchorage; KTUU-TV Ch. 10 Anchorage; KTVA Ch. 28 Anchorage; KYES-TV Ch. 5 Anchorage; KUAC-TV Ch. 9 Fairbanks)** Phone: 907-269-5744.

**Technical Facilities:** 0.091-kw ERP, lat. 64° 30' 15", long. 165° 23' 52".

**Transmitter:** Nome Recreation Center, 6th Ave.

**Ownership:** State of Alaska.

**Nome—K11TH, Ch. 11, Three Angels Broadcasting Network Inc.** Phone: 618-627-4651. Fax: 618-627-4155.

**Technical Facilities:** 10-w TPO, 0.25-kw ERP, 42-ft. above ground, 170-ft. above sea level, lat. 64° 31' 11", long. 165° 22' 20".

**Transmitter:** Lot 6, Block 6, Icy View Subdivision.

**Ownership:** Three Angels Broadcasting Network Inc.

**Personnel:** Moses Primo, Chief Engineer.

**Nome—K13UG, Ch. 13, State of Alaska.**

**Technical Facilities:** 0.05-kw ERP, lat. 64° 29' 50", long. 165° 24' 05".

**Ownership:** State of Alaska.

**Nondalton—K02LJ, Ch. 2, State of Alaska.** Phone: 907-269-5744.

**Technical Facilities:** 0.042-kw ERP, 288-ft. above sea level, lat. 59° 58' 28", long. 154° 50' 49".

**Ownership:** State of Alaska.

**Nondalton—K09RQ, Ch. 9, State of Alaska.**

**Technical Facilities:** 10-w TPO, 0.0536-kw ERP, 20-ft. above ground, 295-ft. above sea level, lat. 59° 58' 28", long. 154° 50' 49".

**Transmitter:** Nondalton Community School.

**Ownership:** State of Alaska.

**Noorvik—K04IK, Ch. 4, State of Alaska.** Phone: 907-269-5744.

**Technical Facilities:** 0.019-kw ERP, lat. 66° 50' 18", long. 161° 01' 56".

**Ownership:** City of Noorvik.

**Northway—K02LB, Ch. 2, State of Alaska.**

**Technical Facilities:** 10-w TPO, 0.04985-kw ERP, 80-ft. above ground, 1796-ft. above sea level, lat. 62° 58' 04", long. 141° 53' 34".

**Transmitter:** Community Bldg., Northway.

**Ownership:** Northway Village Council.

**Northway—K04KP, Ch. 4, State of Alaska.**

**Technical Facilities:** 10-w TPO, 0.0484-kw ERP, 20-ft. above ground, 1720-ft. above sea level, lat. 62° 57' 47", long. 141° 55' 57".

**Transmitter:** Northway Community School.

**Ownership:** State of Alaska.

**Nuiqsut—K04IS, Ch. 4, State of Alaska. (KAKM Ch. 8 Anchorage)** Phone: 907-269-5744.

**Technical Facilities:** 0.018-kw ERP, 66-ft. above sea level, lat. 70° 30' 00", long. 151° 00' 00".

**Ownership:** State of Alaska.

**Nuiqsut—K09RT, Ch. 9, State of Alaska.**

**Technical Facilities:** 10-w TPO, 0.056-kw ERP, 20-ft. above ground, 70-ft. above sea level, lat. 70° 12' 39", long. 150° 59' 27".

**Transmitter:** Alascom Earth Station.

**Ownership:** State of Alaska.

**Nulato—K02KW, Ch. 2, State of Alaska.**

**Technical Facilities:** 10-w TPO, 0.043-kw ERP, 20-ft. above ground, 135-ft. above sea level, lat. 64° 43' 10", long. 158° 06' 10".

**Transmitter:** Alascom Earth Station.

**Ownership:** State of Alaska.

**Nulato—K04JF, Ch. 4, Village of Nulato. (KTUU-TV Ch. 10 Anchorage; KAKM Ch. 8 Anchorage; KTVA Ch. 28 Anchorage)** Phone: 907-269-5744.

**Technical Facilities:** 0.014-kw ERP, lat. 64° 43' 10", long. 158° 06' 10".

**Ownership:** Village of Nulato.

**Old Harbor—K13RN, Ch. 13, State of Alaska.**

**Technical Facilities:** 10-w TPO, 0.06-kw ERP, 28-ft. above ground, 49-ft. above sea level, lat. 57° 12' 19", long. 153° 18' 07".

**Transmitter:** VPSO Office Bldg.

**Ownership:** State of Alaska.

**Ouzinkie—K02MA, Ch. 2, State of Alaska.** Phone: 907-269-5744.

**Technical Facilities:** 0.043-kw ERP, lat. 57° 55' 24", long. 152° 30' 00".

**Ownership:** State of Alaska.

**Ouzinkie—K07QY, Ch. 7, State of Alaska.**

**Technical Facilities:** 10-w TPO, 0.0555-kw ERP, 20-ft. above ground, 45-ft. above sea level, lat. 51° 55' 24", long. 152° 30' 00".

**Transmitter:** Ouzinkie Community School.

**Ownership:** State of Alaska.

**Palmer—K09JE, Ch. 9, Northern Lights Media Inc. (KTUU-TV Ch. 10 Anchorage)** Phone: 574-287-1001.

**Technical Facilities:** 0.058-kw ERP, lat. 61° 36' 56", long. 149° 01' 07".

**Ownership:** Schurz Communications Inc.

**Palmer—K120W, Ch. 12, Fireweed Communications Corp.** Phone: 907-339-3800.

**Technical Facilities:** 0.075-kw ERP, lat. 61° 43' 17", long. 149° 25' 23".

**Transmitter:** Motorola Site, Beckwitt Bluff, Grubstake Ridge.

**Ownership:** Fireweed Communications LLC.

**Palmer—K66CF, Ch. 66, Affiliated Media Inc FCC Trust. (KTVA Ch. 28 Anchorage)** Phone: 303-954-6360.

**Technical Facilities:** 0.032-kw ERP, 30-ft. above ground, 899-ft. above sea level, lat. 61° 37' 18", long. 149° 01' 16".

**Began Operation:** November 25, 1987.

**Ownership:** Affiliated Media Inc FCC Trust.

**Paxson—K04MQ, Ch. 4, State of Alaska.** Phone: 907-269-5744.

**Technical Facilities:** 0.043-kw ERP, lat. 63° 01' 54", long. 145° 29' 35".

**Ownership:** State of Alaska.

**Paxson—K11QV, Ch. 11, State of Alaska.**

**Technical Facilities:** 10-w TPO, 0.055-kw ERP, 20-ft. above ground, 2720-ft. above sea level, lat. 63° 01' 54", long. 145° 29' 35".

**Transmitter:** Paxson Hwy. 185, 0.5-mi. up Richardson Hwy.

**Ownership:** State of Alaska.

**Pedro Bay—K09TS, Ch. 9, State of Alaska.** Phone: 907-269-5744.

**Technical Facilities:** 0.059-kw ERP, lat. 59° 47' 07", long. 154° 46' 15".

**Transmitter:** Village General Maintenance Building.

**Ownership:** State of Alaska.

**Pedro Bay—K13SV, Ch. 13, State of Alaska.**

**Technical Facilities:** 10-w TPO, 0.054-kw ERP, 20-ft. above ground, 90-ft. above sea level, lat. 59° 47' 06", long. 154° 07' 09".

**Transmitter:** Alascom Office, Pedro Bay.

**Ownership:** State of Alaska.

**Pelican—K04LB, Ch. 4, State of Alaska.** Phone: 907-269-5744.

**Technical Facilities:** 0.042-kw ERP, lat. 57° 57' 45", long. 136° 13' 51".

**Ownership:** State of Alaska.

**Pelican—K09RM, Ch. 9, State of Alaska.**

Technical Facilities: 10-w TPO, 0.0548-kw ERP, 20-ft. above ground, 145-ft. above sea level, lat. 57° 57' 45", long. 136° 13' 51".

Transmitter: Pelican Community School.

Ownership: State of Alaska.

**Perryville**—K04MA, Ch. 4, State of Alaska.

Technical Facilities: 10-w TPO, 0.043-kw ERP, 20-ft. above ground, 50-ft. above sea level, lat. 55° 54' 45", long. 159° 08' 34".

Transmitter: Perryville Community Hall.

Ownership: State of Alaska.

**Perryville**—K09NK, Ch. 9, Village of Perryville. (KTUU-TV Ch. 10 Anchorage; KAKM Ch. 8 Anchorage; KTVA Ch. 28 Anchorage) Phone: 907-269-5744.

Technical Facilities: 0.013-kw ERP, lat. 55° 54' 45", long. 159° 08' 34".

Ownership: Village of Perryville.

**Petersburg**—K09OU, Ch. 9, Narrows Broadcasting Corp. (K11QE Ch. 11 Skagway)

Technical Facilities: 0.01-kw ERP, lat. 56° 48' 52", long. 132° 57' 05".

Ownership: Narrows Broadcasting Corp.

**Petersburg**—K11QC, Ch. 11, Narrows Broadcasting Corp. (KAKM Ch. 8 Anchorage; KTVA Ch. 28 Anchorage; KTUU-TV Ch. 10 Anchorage; KTOO-TV Ch. 10 Juneau)

Technical Facilities: 0.047-kw ERP, 79-ft. above sea level, lat. 56° 47' 28", long. 132° 58' 20".

Ownership: Narrows Broadcasting Corp.

**Petersburg**—K15AF, Ch. 15, State of Alaska. (KTUU-TV Ch. 10 Anchorage; KTVA Ch. 28 Anchorage; KAKM Ch. 8 Anchorage; KUAC-TV Ch. 9 Fairbanks; KTOO-TV Ch. 10 Juneau; KTBY Ch. 20 Anchorage) Phone: 907-269-5744.

Technical Facilities: 0.64-kw ERP, lat. 56° 48' 55", long. 132° 57' 12".

Ownership: State of Alaska.

**Petersburg**—K21CK, Ch. 21, State of Alaska.

Technical Facilities: 100-w TPO, 0.7-kw ERP, 105-ft. above ground, 180-ft. above sea level, lat. 56° 48' 55", long. 132° 57' 12".

Transmitter: Petersburg High School, 3rd & B Sts.

Ownership: State of Alaska.

**Pilot Point**—K02LI, Ch. 2, State of Alaska.

Technical Facilities: 10-w TPO, 0.042-kw ERP, 20-ft. above ground, 30-ft. above sea level, lat. 57° 33' 53", long. 157° 34' 30".

Transmitter: School Power House, Pilot Point.

Ownership: State of Alaska.

**Pilot Point**—K09NO, Ch. 9, Village of Pilot Point. (KTUU-TV Ch. 10 Anchorage; KAKM Ch. 8 Anchorage; KTVA Ch. 28 Anchorage)

Technical Facilities: 0.013-kw ERP, 98-ft. above sea level, lat. 57° 33' 53", long. 157° 34' 30".

Ownership: Village of Pilot Point.

**Pilot Station**—K15AU, Ch. 15, State of Alaska.

Technical Facilities: 10-w TPO, 0.163-kw ERP, 20-ft. above ground, 295-ft. above sea level, lat. 61° 52' 24", long. 162° 52' 34".

Transmitter: Pump House, Pilot Station.

Ownership: State of Alaska.

**Pitkas Point**—K02LV, Ch. 2, State of Alaska.

Technical Facilities: 10-w TPO, 0.043-kw ERP, 20-ft. above ground, 45-ft. above sea level, lat. 62° 01' 57", long. 163° 16' 55".

Ownership: State of Alaska.

**Pitkas Point**—K04MW, Ch. 4, State of Alaska.

Phone: 907-269-5744.

Technical Facilities: 0.04-kw ERP, lat. 62° 01' 57", long. 163° 16' 55".

Ownership: State of Alaska.

**Platinum**—K05HY, Ch. 5, State of Alaska.

Phone: 907-269-5744.

Technical Facilities: 0.05-kw ERP, lat. 59° 00' 40", long. 161° 49' 35".

Ownership: State of Alaska.

**Platinum**—K13UJ, Ch. 13, State of Alaska.

Phone: 907-269-5744.

Technical Facilities: 0.057-kw ERP, 36-ft. above sea level, lat. 59° 00' 40", long. 161° 49' 35".

Ownership: State of Alaska.

**Point Baker**—K04MV, Ch. 4, State of Alaska.

Phone: 907-269-5744.

Technical Facilities: 0.04-kw ERP, lat. 56° 21' 14", long. 133° 37' 13".

Ownership: State of Alaska.

**Point Baker**—K09SY, Ch. 9, State of Alaska.

Technical Facilities: 10-w TPO, 0.056-kw ERP, 20-ft. above ground, 50-ft. above sea level, lat. 56° 21' 14", long. 133° 37' 13".

Transmitter: Community Store, Point Baker.

Ownership: State of Alaska.

**Point Hope**—K04IQ, Ch. 4, State of Alaska.

(KAKM Ch. 8 Anchorage) Phone: 907-269-5744.

Technical Facilities: 0.018-kw ERP, lat. 68° 21' 30", long. 160° 46' 30".

Ownership: State of Alaska.

**Point Hope**—K09QN, Ch. 9, State of Alaska.

Technical Facilities: 10-w TPO, 0.0536-kw ERP, 20-ft. above ground, 47-ft. above sea level, lat. 68° 20' 51", long. 166° 44' 16".

Transmitter: Alascom Earth Station, Point Hope.

Ownership: State of Alaska.

**Point Lay**—K04IT, Ch. 4, State of Alaska.

(KAKM Ch. 8 Anchorage) Phone: 907-269-5744.

Technical Facilities: 0.02-kw ERP, lat. 69° 46' 00", long. 163° 04' 58".

Ownership: State of Alaska.

**Point Lay**—K09UC, Ch. 9, State of Alaska.

Technical Facilities: 0.05-kw ERP, lat. 69° 49' 00", long. 163° 04' 48".

Ownership: State of Alaska.

**Port Alice**—K09TL, Ch. 9, State of Alaska.

Technical Facilities: 10-w TPO, 0.055-kw ERP, 20-ft. above ground, 40-ft. above sea level, lat. 55° 47' 59", long. 133° 35' 13".

Transmitter: Port Alice School.

Ownership: State of Alaska.

**Port Alice**—K13TL, Ch. 13, State of Alaska.

Fax: 907-269-5744.

Technical Facilities: 0.055-kw ERP, 39-ft. above sea level, lat. 55° 47' 59", long. 133° 35' 13".

Ownership: State of Alaska.

**Port Alsworth**—K07SH, Ch. 7, State of Alaska.

Technical Facilities: 10-w TPO, 0.059-kw ERP, 31-ft. above ground, 301-ft. above sea level, lat. 60° 12' 09", long. 154° 19' 08".

Transmitter: Tanalian School generator bldg.

Ownership: State of Alaska.

**Port Alsworth**—K13TU, Ch. 13, State of Alaska.

Phone: 907-269-5744.

Technical Facilities: 0.06-kw ERP, lat. 60° 12' 09", long. 154° 19' 08".

Transmitter: Tanalian School generator bldg.

Ownership: State of Alaska.

**Port Graham**—K09QB, Ch. 9, State of Alaska.

Technical Facilities: 0.006-kw ERP, lat. 59° 20' 54", long. 151° 49' 29".

Transmitter: Community Center, Port Graham.

Ownership: State of Alaska.

**Port Graham**—K13SC, Ch. 13, State of Alaska.

Technical Facilities: 10-w TPO, 0.055-kw ERP, 57-ft. above ground, 107-ft. above sea level, lat. 59° 20' 54", long. 151° 49' 29".

Transmitter: Community Center, Port Graham.

Ownership: State of Alaska.

**Port Heiden**—K13SA, Ch. 13, State of Alaska.

Technical Facilities: 10-w TPO, 0.0589-kw ERP, 55-ft. above ground, 124-ft. above sea level, lat. 56° 51' 04", long. 158° 35' 50".

Transmitter: Port Heiden Fire Station.

Ownership: State of Alaska.

**Port Lions**—K07RG, Ch. 7, State of Alaska.

Technical Facilities: 10-w TPO, 0.058-kw ERP, 47-ft. above ground, 75-ft. above sea level, lat. 57° 52' 07", long. 152° 52' 43".

Transmitter: BIA School Bldg.

Ownership: State of Alaska.

**Port Lions**—K09SR, Ch. 9, State of Alaska.

Technical Facilities: 10-w TPO, 0.059-kw ERP, 46-ft. above ground, 75-ft. above sea level, lat. 57° 52' 09", long. 152° 52' 43".

Transmitter: BIA School Bldg.

Ownership: State of Alaska.

**Port Moller**—K02LX, Ch. 2, State of Alaska.

Phone: 907-269-5744.

Technical Facilities: 0.04-kw ERP, lat. 57° 59' 22", long. 160° 34' 33".

Ownership: State of Alaska.

**Port Moller**—K07SO, Ch. 7, State of Alaska.

Technical Facilities: 10-w TPO, 0.055-kw ERP, 20-ft. above ground, 40-ft. above sea level, lat. 57° 59' 22", long. 160° 34' 33".

Transmitter: Port Moller High School.

Ownership: State of Alaska.

**Port Protection**—K11QX, Ch. 11, State of Alaska.

Technical Facilities: 10-w TPO, 0.055-kw ERP, 20-ft. above ground, 40-ft. above sea level, lat. 56° 19' 23", long. 133° 36' 44".

Transmitter: Port Protection School.

Ownership: State of Alaska.

**Port Protection**—K13TV, Ch. 13, State of Alaska.

Phone: 907-269-5744.

Technical Facilities: 0.05-kw ERP, lat. 56° 19' 23", long. 133° 36' 44".

Ownership: State of Alaska.

**Portage Creek**—K07TU, Ch. 7, State of Alaska.

Technical Facilities: 0.54-kw ERP, lat. 58° 54' 10", long. 157° 43' 08".

Ownership: State of Alaska.

**Portage Creek**—K13KY, Ch. 13, State of Alaska.

Phone: 907-269-5744.

Technical Facilities: 0.106-kw ERP, lat. 58° 53' 46", long. 157° 28' 28".

Ownership: State of Alaska.

**Quinhagak**—K09SX, Ch. 9, State of Alaska.

Technical Facilities: 10-w TPO, 0.054-kw ERP, 20-ft. above ground, 40-ft. above sea level, lat. 59° 44' 53", long. 161° 54' 47".

Transmitter: Alascom Bldg., Quinhagak.

Ownership: State of Alaska.

**Quinhagak**—K13SK, Ch. 13, State of Alaska.

Phone: 907-269-5744.

Technical Facilities: 0.035-kw ERP, lat. 59° 44' 53", long. 161° 54' 47".

Ownership: State of Alaska.

**Rampart**—K04LO, Ch. 4, State of Alaska.

Phone: 907-269-5744.

Technical Facilities: 0.042-kw ERP, lat. 65° 30' 16", long. 150° 10' 09".

Ownership: State of Alaska.

**Rampart**—K09RD, Ch. 9, State of Alaska.

Technical Facilities: 10-w TPO, 0.0549-kw ERP, 20-ft. above ground, 335-ft. above sea level, lat. 65° 30' 16", long. 150° 10' 09".

Transmitter: Alascom Earth Station, Rampart.

Ownership: State of Alaska.

**Red Devil**—K02LA, Ch. 2, State of Alaska.

Technical Facilities: 10-w TPO, 0.043-kw ERP, 20-ft. above ground, 220-ft. above sea level, lat. 61° 47' 04", long. 157° 20' 00".

Transmitter: Alascom Earth Station, Red Devil.

Ownership: State of Alaska.

**Riffe**—K11KR, Ch. 11, State of Alaska.

Phone: 907-269-5744.

Technical Facilities: 0.094-kw ERP, lat. 58° 44' 35", long. 156° 58' 58".

Ownership: State of Alaska.

**Rowan Bay**—K09TC, Ch. 9, State of Alaska.

Technical Facilities: 10-w TPO, 0.055-kw ERP, 20-ft. above ground, 40-ft. above sea level, lat. 56° 39' 50", long. 134° 16' 06".

Transmitter: Rowan Bay School.

Ownership: State of Alaska.

**Rowan Bay**—K13TM, Ch. 13, State of Alaska.

Phone: 907-269-5744.

Technical Facilities: 0.055-kw ERP, lat. 56° 39' 50", long. 134° 16' 06".

Ownership: State of Alaska.

**Ruby**—K04KU, Ch. 4, State of Alaska.

## Alaska — Low Power TV & TV Translator Stations

- Technical Facilities:** 10-w TPO, 0.052-kw ERP, 20-ft. above ground, 260-ft. above sea level, lat. 64° 44' 23", long. 155° 29' 09".  
**Transmitter:** Alascom Earth Station.  
**Ownership:** State of Alaska.
- Russian Mission—K09SH, Ch. 9, State of Alaska.**  
**Technical Facilities:** 10-w TPO, 0.051-kw ERP, 20-ft. above ground, 90-ft. above sea level, lat. 61° 47' 11", long. 161° 19' 11".  
**Transmitter:** Native Store Warehouse, Russian Mission.  
**Ownership:** State of Alaska.
- Russian Mission—K11SB, Ch. 11, State of Alaska.** Phone: 907-269-5744.  
**Technical Facilities:** 0.058-kw ERP, 20-ft. above ground, 295-ft. above sea level, lat. 61° 47' 11", long. 161° 19' 11".  
**Ownership:** State of Alaska.
- Sand Point—K04HV, Ch. 4, City of Sand Point.** Phone: 907-269-5744.  
**Technical Facilities:** 0.018-kw ERP, lat. 55° 20' 30", long. 160° 30' 00".  
**Ownership:** City of Sand Point.
- Sand Point—K09RA, Ch. 9, State of Alaska.**  
**Technical Facilities:** 10-w TPO, 0.05-kw ERP, 55-ft. above ground, 155-ft. above sea level, lat. 55° 20' 37", long. 160° 29' 15".  
**Transmitter:** Alascom Earth Station, Sand Point.  
**Ownership:** State of Alaska.
- Savoonga—K07RD, Ch. 7, State of Alaska.**  
**Technical Facilities:** 10-w TPO, 0.056-kw ERP, 20-ft. above ground, 50-ft. above sea level, lat. 63° 41' 45", long. 170° 28' 45".  
**Transmitter:** Alascom Earth Station, Savoonga.  
**Ownership:** State of Alaska.
- Savoonga—K09NL, Ch. 9, State of Alaska.** (KTUU-TV Ch. 10 Anchorage; KAKM Ch. 8 Anchorage; KTVA Ch. 28 Anchorage) Phone: 907-269-5744.  
**Technical Facilities:** 0.013-kw ERP, lat. 63° 41' 45", long. 170° 28' 45".  
**Ownership:** Village of Savoonga.
- Scammon Bay—K02LS, Ch. 2, State of Alaska.**  
**Technical Facilities:** 10-w TPO, 0.045-kw ERP, 41-ft. above ground, 62-ft. above sea level, lat. 61° 50' 42", long. 165° 34' 40".  
**Transmitter:** Village gymnasium.  
**Ownership:** State of Alaska.
- Scammon Bay—K07SR, Ch. 7, State of Alaska.** Phone: 907-269-5744.  
**Technical Facilities:** 0.05-kw ERP, lat. 61° 50' 33", long. 165° 34' 36".  
**Ownership:** State of Alaska.
- Selawik—K02JU, Ch. 2, City of Selawik.** (KTVA Ch. 28 Anchorage; KTUU-TV Ch. 10 Anchorage; KAKM Ch. 8 Anchorage) Phone: 907-269-5744.  
**Technical Facilities:** 0.018-kw ERP, lat. 66° 35' 57", long. 160° 00' 00".  
**Ownership:** City of Selawik.
- Selawik—K09RL, Ch. 9, State of Alaska.**  
**Technical Facilities:** 10-w TPO, 0.0565-kw ERP, 20-ft. above ground, 55-ft. above sea level, lat. 66° 35' 56", long. 160° 00' 40".  
**Transmitter:** Alascom Earth Station, Selawik.  
**Ownership:** State of Alaska.
- Seward—K03FO, Ch. 3, City of Seward.** (KTUU-TV Ch. 10 Anchorage; KAKM Ch. 8 Anchorage; KTVA Ch. 28 Anchorage; KUAC-TV Ch. 9 Fairbanks; KTOO-TV Ch. 10 Juneau)  
**Technical Facilities:** 1.88-kw ERP, lat. 60° 06' 18", long. 149° 26' 20".  
**Ownership:** City of Seward.
- Seward—K07PG, Ch. 7, City of Seward.** (KAKM Ch. 8 Anchorage)  
**Technical Facilities:** 0.038-kw ERP, lat. 60° 06' 12", long. 149° 26' 12".  
**Ownership:** City of Seward.
- Seward—K17HL, Ch. 17, Seward Media Partners LLC.** Phone: 907-491-5793.  
**Technical Facilities:** 1.4-kw ERP, 72-ft. above ground, 131-ft. above sea level, lat. 60° 06' 12", long. 149° 26' 12".  
**Began Operation:** June 2, 2009.  
**Ownership:** Seward Media Partners LLC.
- Seward—K55DD, Ch. 55, State of Alaska.**  
**Technical Facilities:** 10-w TPO, 0.0943-kw ERP, 71-ft. above ground, 118-ft. above sea level, lat. 60° 06' 12", long. 149° 26' 12".  
**Transmitter:** Seward Library Bldg., 5th Ave. & Adams St.  
**Ownership:** State of Alaska.
- Shageluk—K04KY, Ch. 4, State of Alaska.**  
**Technical Facilities:** 10-w TPO, 0.053-kw ERP, 31-ft. above ground, 102-ft. above sea level, lat. 62° 39' 20", long. 159° 31' 48".  
**Transmitter:** Community Center & City Office Bldg.  
**Ownership:** State of Alaska.
- Shageluk—K10KH, Ch. 10, State of Alaska.** (KTUU-TV Ch. 10 Anchorage; KAKM Ch. 8 Anchorage; KTVA Ch. 28 Anchorage)  
**Technical Facilities:** 0.013-kw ERP, lat. 62° 39' 20", long. 159° 31' 48".  
**Transmitter:** Community center & city office bldg.  
**Ownership:** Village of Shageluk.
- Shaktoolik—K02LM, Ch. 2, State of Alaska.** Phone: 907-269-5744.  
**Technical Facilities:** 0.042-kw ERP, 49-ft. above sea level, lat. 64° 12' 18", long. 161° 11' 22".  
**Ownership:** State of Alaska.
- Shaktoolik—K07QU, Ch. 7, State of Alaska.**  
**Technical Facilities:** 10-w TPO, 0.0548-kw ERP, 20-ft. above ground, 55-ft. above sea level, lat. 64° 21' 18", long. 161° 11' 22".  
**Transmitter:** Alascom Earth Station, Shaktoolik.  
**Ownership:** State of Alaska.
- Sheep Mountain—K08KM, Ch. 8, State of Alaska.**  
**Technical Facilities:** 10-w TPO, 0.03-kw ERP, lat. 61° 47' 07", long. 147° 39' 98".  
**Ownership:** State of Alaska.
- Sheep Mountain—K12NO, Ch. 12, State of Alaska.**  
**Technical Facilities:** 0.03-kw ERP, lat. 61° 07' 07", long. 147° 39' 48".  
**Ownership:** State of Alaska.
- Sheldon Point—K03GP, Ch. 3, State of Alaska.** Phone: 907-269-5744.  
**Technical Facilities:** 26-ft. above ground, 46-ft. above sea level, lat. 62° 31' 56", long. 164° 50' 50".  
**Ownership:** State of Alaska.
- Sheldon Point—K11QR, Ch. 11, State of Alaska.**  
**Technical Facilities:** 10-w TPO, 0.055-kw ERP, 20-ft. above ground, 40-ft. above sea level, lat. 62° 31' 56", long. 164° 50' 50".  
**Ownership:** State of Alaska.
- Shishmaref—K04LD, Ch. 4, State of Alaska.** Phone: 907-269-5744.  
**Technical Facilities:** 0.042-kw ERP, 36-ft. above sea level, lat. 66° 15' 21", long. 166° 04' 10".  
**Ownership:** State of Alaska.
- Shishmaref—K09RZ, Ch. 9, State of Alaska.**  
**Technical Facilities:** 10-w TPO, 0.0536-kw ERP, 20-ft. above ground, 40-ft. above sea level, lat. 66° 15' 21", long. 166° 04' 10".  
**Transmitter:** Alascom Earth Station, Shishmaref.  
**Ownership:** State of Alaska.
- Shungnak—K07RA, Ch. 7, State of Alaska.**  
**Technical Facilities:** 10-w TPO, 0.05-kw ERP, 55-ft. above ground, 155-ft. above sea level, lat. 55° 20' 37", long. 160° 29' 15".  
**Transmitter:** State of Alaska Communications Building.  
**Ownership:** State of Alaska.
- Shungnak—K09NH, Ch. 9, City of Shungnak.** (KTUU-TV Ch. 10 Anchorage; KAKM Ch. 8 Anchorage; KTVA Ch. 28 Anchorage) Phone: 907-269-5744.  
**Technical Facilities:** 0.013-kw ERP, lat. 66° 51' 51", long. 146° 40' 38".  
**Ownership:** Village of Shungnak.
- Sitka—K03GJ, Ch. 3, Sitka School District.**  
**Technical Facilities:** 10-w TPO, 0.0049-kw ERP, 80-ft. above ground, 41-ft. above sea level, lat. 57° 03' 09", long. 135° 20' 19".  
**Ownership:** Sitka School District.
- Sitka—K08KY, Ch. 8, Capital Community Broadcasting Inc.** (KTOO-TV Ch. 10 Juneau) Phone: 907-586-1670.  
**Technical Facilities:** 0.1-kw ERP, lat. 57° 03' 13", long. 135° 21' 07".  
**Ownership:** Capital Community Broadcasting inc.
- Sitka—KSCT-LP, Ch. 5, Dan Etulain.** Phones: 907-747-8200; 907-738-0168.  
**Technical Facilities:** 10-w TPO, 0.049-kw ERP, 43-ft. above ground, 89-ft. above sea level, lat. 57° 03' 27", long. 135° 20' 20".  
**Transmitter:** 520 Lake St.  
**Ownership:** Dan Etulain.  
**Personnel:** Dan Etulain, General Manager.
- Skagway—K11QE, Ch. 11, State of Alaska.**  
**Technical Facilities:** 10-w TPO, 0.0489-kw ERP, 80-ft. above ground, 105-ft. above sea level, lat. 59° 27' 13", long. 135° 19' 17".  
**Transmitter:** Waste Treatment Plant, Skagway.  
**Ownership:** State of Alaska.
- Ownership:** State of Alaska.
- Skagway—K13QQ, Ch. 13, State of Alaska.** Phone: 907-269-5744.  
**Technical Facilities:** 0.02-kw ERP, lat. 59° 27' 13", long. 135° 19' 17".  
**Ownership:** State of Alaska.
- Slana—K04KX, Ch. 4, State of Alaska.**  
**Technical Facilities:** 10-w TPO, 0.047-kw ERP, 80-ft. above ground, 2270-ft. above sea level, lat. 62° 42' 27", long. 143° 58' 37".  
**Transmitter:** Slana Hwy. Station, Mile 60, Tok Hwy., Slana.  
**Ownership:** State of Alaska.
- Slana—K13SM, Ch. 13, State of Alaska.**  
**Technical Facilities:** 10-w TPO, 0.049-kw ERP, 80-ft. above ground, 2270-ft. above sea level, lat. 62° 42' 27", long. 143° 58' 37".  
**Transmitter:** Slana Hwy. Station, Mile 60, Tok Hwy., Slana.  
**Ownership:** State of Alaska.
- Sleetmute—K07SX, Ch. 7, State of Alaska.**  
**Technical Facilities:** 0.057-kw ERP, 299-ft. above sea level, lat. 61° 41' 45", long. 157° 10' 10".  
**Transmitter:** Village Corp. Bldg.  
**Ownership:** State of Alaska.
- Sleetmute—K12MD, Ch. 12, State of Alaska.** (KTUU-TV Ch. 10 Anchorage; KAKM Ch. 8 Anchorage; KTVA Ch. 28 Anchorage; KUAC-TV Ch. 9 Fairbanks; KTOO-TV Ch. 10 Juneau) Phone: 907-269-5744.  
**Technical Facilities:** 0.036-kw ERP, lat. 61° 42' 12", long. 157° 10' 00".  
**Ownership:** Sleetmute Village Council.
- Sparrevohn—K05IB, Ch. 5, State of Alaska.** Phone: 907-269-5744.  
**Technical Facilities:** 0.53-kw ERP, lat. 61° 06' 24", long. 155° 36' 21".  
**Ownership:** State of Alaska.
- St. George—K09RE, Ch. 9, State of Alaska.**  
**Technical Facilities:** 10-w TPO, 0.0542-kw ERP, 20-ft. above ground, 140-ft. above sea level, lat. 56° 36' 12", long. 169° 32' 57".  
**Transmitter:** Alascom Earth Station, St. George.  
**Ownership:** State of Alaska.
- St. Mary's—K07RK, Ch. 7, City of St. Mary's.** (KTUU-TV Ch. 10 Anchorage; KAKM Ch. 8 Anchorage; KTVA Ch. 28 Anchorage; KTOO-TV Ch. 10 Juneau; KUAC-TV Ch. 9 Fairbanks) Phone: 907-269-5744.  
**Technical Facilities:** 0.018-kw ERP, 351-ft. above sea level, lat. 62° 03' 07", long. 163° 10' 29".  
**Ownership:** City of St. Mary's.
- St. Mary's—K13SX, Ch. 13, State of Alaska.**  
**Technical Facilities:** 10-w TPO, 0.055-kw ERP, 20-ft. above ground, 135-ft. above sea level, lat. 62° 03' 07", long. 163° 10' 29".  
**Transmitter:** Alascom Earth Station.  
**Ownership:** State of Alaska.
- St. Michaels—K02LP, Ch. 2, State of Alaska.** Phone: 907-269-5744.  
**Technical Facilities:** 0.042-kw ERP, lat. 63° 28' 43", long. 162° 02' 19".  
**Ownership:** State of Alaska.

**St. Michaels**—K09QX, Ch. 9, State of Alaska.  
 Technical Facilities: 10-w TPO, 0.0548-kw ERP, 20-ft. above ground, 50-ft. above sea level, lat. 63° 28' 43", long. 162° 02' 19".  
 Transmitter: Alascom Earth Station, St. Michaels.  
 Ownership: State of Alaska.

**St. Paul**—K09RB, Ch. 9, State of Alaska.  
 Technical Facilities: 10-w TPO, 0.0536-kw ERP, 20-ft. above ground, 120-ft. above sea level, lat. 57° 07' 14", long. 170° 28' 45".  
 Transmitter: Alascom Earth Station, St. Paul.  
 Ownership: State of Alaska.

**St. Paul Island**—K04HM, Ch. 4, State of Alaska. Phone: 907-269-5744.  
 Technical Facilities: 0.039-kw ERP, lat. 57° 10' 08", long. 170° 16' 58".  
 Ownership: City of St. Paul Island.

**Stebbins**—K04LE, Ch. 4, State of Alaska. Phone: 907-269-5744.  
 Technical Facilities: 0.042-kw ERP, 30-ft. above sea level, lat. 63° 31' 10", long. 162° 17' 15".  
 Ownership: State of Alaska.

**Stebbins**—K09RR, Ch. 9, State of Alaska.  
 Technical Facilities: 10-w TPO, 0.0542-kw ERP, 20-ft. above ground, 35-ft. above sea level, lat. 63° 31' 10", long. 162° 17' 15".  
 Transmitter: Stebbins Community School.  
 Ownership: State of Alaska.

**Stevens Village**—K04NA, Ch. 4, State of Alaska. Phone: 907-269-5744.  
 Technical Facilities: 0.0535-kw ERP, lat. 66° 00' 26", long. 149° 05' 38".  
 Transmitter: Village Clinic Bldg.  
 Ownership: State of Alaska.

**Stevens Village**—K09SV, Ch. 9, State of Alaska.  
 Technical Facilities: 10-w TPO, 0.058-kw ERP, 17-ft. above ground, 328-ft. above sea level, lat. 66° 00' 26", long. 149° 05' 38".  
 Transmitter: Village Clinic Bldg.  
 Ownership: State of Alaska.

**Stony River**—K02JZ, Ch. 2, Stony River Traditional Council. (KTUU-TV Ch. 10 Anchorage; KAKM Ch. 8 Anchorage; KTVA Ch. 28 Anchorage; KUAC-TV Ch. 9 Fairbanks; KTOO-TV Ch. 10 Juneau) Phone: 907-269-5744.  
 Technical Facilities: 0.018-kw ERP, lat. 61° 46' 59", long. 156° 35' 17".  
 Ownership: Stony River Traditional Council.

**Stony River**—K13SE, Ch. 13, State of Alaska.  
 Technical Facilities: 10-w TPO, 0.055-kw ERP, 20-ft. above ground, 250-ft. above sea level, lat. 61° 46' 59", long. 156° 35' 17".  
 Transmitter: Community Center, Stony River.  
 Ownership: State of Alaska.

**Takotna**—K04LN, Ch. 4, State of Alaska.  
 Technical Facilities: 10-w TPO, 0.043-kw ERP, 30-ft. above ground, 430-ft. above sea level, lat. 56° 59' 21", long. 156° 03' 42".  
 Transmitter: Takotna School Bldg.  
 Ownership: State of Alaska.

**Takotna**—K09PN, Ch. 9, State of Alaska. Phone: 907-269-5744.

Technical Facilities: 0.054-kw ERP, lat. 62° 59' 21", long. 156° 03' 42".  
 Ownership: State of Alaska.

**Tanana**—K07RB, Ch. 7, State of Alaska.  
 Technical Facilities: 10-w TPO, 0.054-kw ERP, 20-ft. above ground, 230-ft. above sea level, lat. 65° 10' 24", long. 152° 04' 38".  
 Transmitter: Alascom Earth Station, Tanana.  
 Ownership: State of Alaska.

**Tanunak**—K07SA, Ch. 7, State of Alaska. Phone: 907-269-5744.  
 Technical Facilities: 0.054-kw ERP, lat. 60° 35' 00", long. 165° 15' 32".  
 Ownership: State of Alaska.

**Tanunak**—K09SW, Ch. 9, State of Alaska.  
 Technical Facilities: 10-w TPO, 0.054-kw ERP, 20-ft. above ground, 40-ft. above sea level, lat. 60° 35' 00", long. 165° 15' 32".  
 Transmitter: Alascom Bldg., Tanunak.  
 Ownership: State of Alaska.

**Tatitlek**—K09NE, Ch. 9, Village of Tatitlek. (KTUU-TV Ch. 10 Anchorage; KAKM Ch. 8 Anchorage; KTVA Ch. 28 Anchorage) Phone: 907-269-5744.  
 Technical Facilities: 0.013-kw ERP, lat. 60° 51' 51", long. 146° 40' 38".  
 Ownership: Village of Tatitlek.

**Tatitlek**—K13SJ, Ch. 13, State of Alaska.  
 Technical Facilities: 10-w TPO, 0.052-kw ERP, 20-ft. above ground, 60-ft. above sea level, lat. 60° 51' 51", long. 146° 40' 38".  
 Transmitter: Community School, Tatitlek.  
 Ownership: State of Alaska.

**Telida**—K11RV, Ch. 11, State of Alaska. Phone: 907-269-5744.  
 Technical Facilities: 0.05-kw ERP, lat. 63° 23' 03", long. 153° 16' 34".  
 Ownership: State of Alaska.

**Telida**—K13RO, Ch. 13, State of Alaska.  
 Technical Facilities: 10-w TPO, 0.0548-kw ERP, 20-ft. above ground, 630-ft. above sea level, lat. 63° 23' 03", long. 153° 16' 34".  
 Transmitter: Alascom Earth Station, Telida.  
 Ownership: State of Alaska.

**Teller**—K04LW, Ch. 4, State of Alaska. Phone: 907-269-5744.  
 Technical Facilities: 0.042-kw ERP, lat. 65° 15' 55", long. 166° 21' 50".  
 Ownership: State of Alaska.

**Teller**—K09RO, Ch. 9, State of Alaska.  
 Technical Facilities: 10-w TPO, 0.0536-kw ERP, 20-ft. above ground, 35-ft. above sea level, lat. 65° 15' 55", long. 166° 21' 50".  
 Transmitter: Teller Community School.  
 Ownership: State of Alaska.

**Tenakee Springs**—K07RH, Ch. 7, State of Alaska.  
 Technical Facilities: 10-w TPO, 0.053-kw ERP, 20-ft. above ground, 80-ft. above sea level, lat. 57° 46' 53", long. 135° 13' 08".  
 Transmitter: Alascom Earth Station, Tenakee Springs.  
 Ownership: State of Alaska.

**Tenakee Springs**—K10KG, Ch. 10, City of Tenakee Springs. (KTUU-TV Ch. 10 Anchorage; KAKM Ch. 8 Anchorage; KTVA Ch. 28 Anchorage) Phone: 907-269-5744.  
 Technical Facilities: 0.013-kw ERP, lat. 57° 46' 51", long. 135° 13' 11".  
 Ownership: City of Tenakee Springs.

**Tellin**—K07SP, Ch. 7, State of Alaska.  
 Technical Facilities: 0.05-kw ERP, lat. 63° 08' 14", long. 142° 31' 28".  
 Ownership: State of Alaska.

**Tellin**—K11QU, Ch. 11, State of Alaska.  
 Technical Facilities: 10-w TPO, 0.055-kw ERP, 20-ft. above ground, 1720-ft. above sea level, lat. 63° 08' 14", long. 142° 31' 28".  
 Transmitter: Tellin High School.  
 Ownership: State of Alaska.

**Thorne Bay**—K07SN, Ch. 7, State of Alaska.  
 Technical Facilities: 10-w TPO, 0.055-kw ERP, 20-ft. above ground, 40-ft. above sea level, lat. 55° 41' 08", long. 132° 31' 42".  
 Transmitter: Thorne Bay School.  
 Ownership: State of Alaska.

**Thorne Bay**—K11RC, Ch. 11, State of Alaska. Phone: 907-269-5744.  
 Technical Facilities: 0.055-kw ERP, lat. 55° 41' 08", long. 132° 31' 42".  
 Ownership: State of Alaska.

**Togiak**—K09QU, Ch. 9, State of Alaska.  
 Technical Facilities: 10-w TPO, 0.056-kw ERP, 20-ft. above ground, 1863-ft. above sea level, lat. 59° 03' 43", long. 160° 22' 33".  
 Transmitter: Alascom Earth Station, Togiak.  
 Ownership: State of Alaska.

**Tok**—K13RR, Ch. 13, State of Alaska.  
 Technical Facilities: 10-w TPO, 0.0295-kw ERP, 228-ft. above ground, 1863-ft. above sea level, lat. 63° 19' 38", long. 142° 59' 48".  
 Transmitter: State Hwy. maintenance station, Tok.  
 Ownership: State of Alaska.

**Toksook Bay**—K04LV, Ch. 4, State of Alaska. Phone: 907-269-5744.  
 Technical Facilities: 0.043-kw ERP, lat. 60° 31' 53", long. 165° 06' 19".  
 Ownership: State of Alaska.

**Toksook Bay**—K11QG, Ch. 11, State of Alaska.  
 Technical Facilities: 10-w TPO, 0.0561-kw ERP, 20-ft. above ground, 60-ft. above sea level, lat. 60° 31' 53", long. 165° 06' 19".  
 Transmitter: Alascom Earth Station, Toksook Bay.  
 Ownership: State of Alaska.

**Trapper Creek**—K16AF, Ch. 16, State of Alaska. Phone: 907-269-5744.  
 Technical Facilities: 1.31-kw ERP, lat. 62° 19' 05", long. 150° 19' 00".  
 Ownership: State of Alaska.

**Trapper Creek**—K24AG, Ch. 24, State of Alaska.  
 Technical Facilities: 1.31-kw ERP, 541-ft. above sea level, lat. 62° 19' 05", long. 150° 19' 00".  
 Transmitter: Trapper Creek.

Ownership: State of Alaska.  
**Tuluksak**—K08ID, Ch. 8, State of Alaska.  
 Technical Facilities: 0.055-kw ERP, lat. 61° 06' 08", long. 60° 57' 30".  
 Ownership: State of Alaska.

**Tuluksak**—K11RE, Ch. 11, State of Alaska. Phone: 907-269-5744.  
 Technical Facilities: 0.055-kw ERP, lat. 61° 06' 08", long. 160° 57' 30".  
 Ownership: State of Alaska.

**Tuntutuliak**—K09TF, Ch. 9, State of Alaska.  
 Technical Facilities: 10-w TPO, 0.055-kw ERP, 20-ft. above ground, 40-ft. above sea level, lat. 60° 20' 38", long. 162° 39' 50".  
 Transmitter: Tuntutuliak School.  
 Ownership: State of Alaska.

**Tuntutuliak**—K13TC, Ch. 13, State of Alaska. Phone: 907-269-5744.  
 Technical Facilities: 0.055-kw ERP, lat. 60° 20' 38", long. 162° 39' 50".  
 Ownership: State of Alaska.

**Unalakleet**—K04JW, Ch. 4, City of Unalakleet. (KTUU-TV Ch. 10 Anchorage; KAKM Ch. 8 Anchorage; KTVA Ch. 28 Anchorage; KUAC-TV Ch. 9 Fairbanks) Phone: 907-269-5744.  
 Technical Facilities: 0.018-kw ERP, lat. 63° 52' 38", long. 160° 47' 15".  
 Ownership: City of Unalakleet.

**Unalakleet**—K09RC, Ch. 9, State of Alaska.  
 Technical Facilities: 10-w TPO, 0.0522-kw ERP, 20-ft. above ground, 60-ft. above sea level, lat. 63° 52' 38", long. 160° 47' 15".  
 Transmitter: Alascom Earth Station, Unalakleet.  
 Ownership: State of Alaska.

**Unalaska**—K04KV, Ch. 4, State of Alaska.  
 Technical Facilities: 10-w TPO, 0.049-kw ERP, 20-ft. above ground, 51-ft. above sea level, lat. 53° 52' 44", long. 166° 32' 14".  
 Transmitter: Alascom Earth Station, Unalaska.  
 Ownership: State of Alaska.

**Unalaska, etc.**—K02HO, Ch. 2, State of Alaska. Phone: 907-269-5744.  
 Technical Facilities: 2-kw ERP, 328-ft. above sea level, lat. 53° 52' 36", long. 166° 32' 20".  
 Ownership: State of Alaska.

**Usibelli, etc.**—K13MZ, Ch. 13, Vision Alaska II LLC. Phone: 919-781-4000.  
 Technical Facilities: 0.01-kw ERP, 3232-ft. above sea level, lat. 63° 52' 30", long. 148° 51' 00".  
 Ownership: Stephen C Brissette.

**Valdez**—K09OT, Ch. 9, State of Alaska. Phone: 907-269-5744.  
 Technical Facilities: 0.18-kw ERP, lat. 61° 08' 12", long. 146° 20' 15".  
 Transmitter: Dept. of Transportation Yard, Electrical/Communications Bldg.  
 Ownership: State of Alaska.

**Valdez**—K15AI, Ch. 15, State of Alaska.  
 Technical Facilities: 10-w TPO, 0.12-kw ERP, 95-ft. above ground, 115-ft. above sea level, lat. 61° 07' 56", long. 146° 20' 07".  
 Transmitter: Alascom Earth Station, Valdez.

## Alaska — Low Power TV & TV Translator Stations

Ownership: State of Alaska.

**Venetie**—K09TW, Ch. 9, State of Alaska.

Technical Facilities: 0.055-kw ERP, lat. 67° 07' 05", long. 146° 25' 14".

Ownership: State of Alaska.

**Wainwright**—K04IR, Ch. 4, State of Alaska. (KAKM Ch. 8 Anchorage) Phone: 907-269-5744.

Technical Facilities: 0.018-kw ERP, lat. 70° 37' 55", long. 160° 01' 00".

Ownership: State of Alaska.

**Wales**—K02LT, Ch. 2, State of Alaska.

Technical Facilities: 0.0449-kw ERP, 46-ft. above sea level, lat. 65° 36' 48", long. 168° 05' 22".

Transmitter: Cable Co. Building, 0.5-mi. N of Wales.

Ownership: State of Alaska.

**Wales**—K04MN, Ch. 4, State of Alaska. Phone: 907-269-5744.

Technical Facilities: 0.04-kw ERP, lat. 65° 36' 48", long. 168° 05' 22".

Ownership: State of Alaska.

**Whales Pass**—K07SI, Ch. 7, State of Alaska.

Technical Facilities: 10-w TPO, 0.055-kw ERP, 20-ft. above ground, 40-ft. above sea level, lat. 56° 06' 13", long. 133° 06' 40".

Transmitter: Whales Pass School.

Ownership: State of Alaska.

**Whales Pass**—K11RB, Ch. 11, State of Alaska. Phone: 907-269-5744.

Technical Facilities: 0.05-kw ERP, lat. 56° 06' 13", long. 133° 06' 40".

Ownership: State of Alaska.

**White Mountain**—K11QT, Ch. 11, State of Alaska.

Technical Facilities: 10-w TPO, 0.055-kw ERP, 20-ft. above ground, 40-ft. above sea level, lat. 64° 41' 06", long. 163° 24' 40".

Transmitter: White Mountain High School.

Ownership: State of Alaska.

**White Mountain**—K13TD, Ch. 13, State of Alaska. Phone: 907-269-5744.

Technical Facilities: 0.055-kw ERP, 39-ft. above sea level, lat. 64° 41' 06", long. 163° 24' 40".

Ownership: State of Alaska.

**Whittier**—K09UB, Ch. 9, State of Alaska.

Technical Facilities: 10-w TPO, 0.055-kw ERP, 20-ft. above ground, 15-ft. above sea level, lat. 60° 46' 33", long. 148° 41' 15".

Transmitter: Alascom Earth Station, Whittier.

Ownership: State of Alaska.

**Wiseman**—K13TA, Ch. 13, State of Alaska. Phone: 907-269-5744.

Technical Facilities: 0.055-kw ERP, lat. 67° 24' 40", long. 150° 06' 32".

Ownership: State of Alaska.

**Womens Bay**—K02ME, Ch. 2, State of Alaska.

Technical Facilities: 10-w TPO, 0.043-kw ERP, 20-ft. above ground, 100-ft. above sea level, lat. 57° 43' 23", long. 152° 31' 08".

Transmitter: Nyman Peninsula, Kodiak Coast Guard Station.

Ownership: State of Alaska.

**Womens Bay**—K07ST, Ch. 7, State of Alaska. Phone: 907-269-5744.

Technical Facilities: 0.05-kw ERP, lat. 57° 43' 23", long. 152° 31' 08".

Ownership: State of Alaska.

**Wrangell**—K090Q, Ch. 9, Capital Community Broadcasting Inc. (KTUU-TV Ch. 10 Anchorage; KAKM Ch. 8 Anchorage; KTVA Ch. 28 Anchorage; KTOO-TV Ch. 10 Juneau) Phone: 907-586-1670.

Technical Facilities: 0.06-kw ERP, 112-ft. above sea level, lat. 56° 27' 14", long. 132° 22' 54".

Ownership: Capital Community Broadcasting Inc.

**Wrangell**—K15AJ, Ch. 15, State of Alaska. Phone: 907-269-5744.

Technical Facilities: 0.69-kw ERP, lat. 56° 27' 14", long. 132° 22' 54".

Ownership: State of Alaska.

**Wrangell**—K21AF, Ch. 21, State of Alaska.

Technical Facilities: 100-w TPO, 0.69-kw ERP, 135-ft. above ground, 144-ft. above sea level, lat. 56° 27' 14", long. 132° 22' 54".

Transmitter: Wrangell Cemetery.

Ownership: State of Alaska.

**Yakutat**—K02ID, Ch. 2, State of Alaska. Phone: 907-269-5744.

Technical Facilities: 0.03-kw ERP, lat. 59° 32' 39", long. 139° 43' 32".

Ownership: Yakutat City School District.

**Yakutat**—K09UA, Ch. 9, State of Alaska.

Technical Facilities: 10-w TPO, 0.0514-kw ERP, 20-ft. above ground, 65-ft. above sea level, lat. 59° 32' 00", long. 144° 10' 00".

Transmitter: Alascom Earth Station.

Ownership: State of Alaska.

## Arizona

**Big Sandy Valley**—K27DA, Ch. 27, Mohave County Board of Supervisors. (KTVK Ch. 24 Phoenix) Phone: 928-753-0729.

Technical Facilities: 0.072-kw ERP, 33-ft. above ground, 7713-ft. above sea level, lat. 35° 06' 37", long. 113° 52' 55".

Holds CP for change to 0.001-kw ERP, 33-ft. above ground, 7621-ft. above sea level, BDFCDTT-20090824AFF.

Ownership: Mohave County Board of Supervisors.

**Bullhead City**—K02HR, Ch. 2, Mohave County Board of Supervisors. (KAET Ch. 8 Phoenix)

Technical Facilities: 0.115-kw ERP, lat. 35° 12' 46", long. 114° 33' 18".

Ownership: Mohave County Board of Supervisors.

**Bullhead City**—K04GT, Ch. 4, Mohave County Board of Supervisors. (KTVK Ch. 24 Phoenix)

Technical Facilities: 0.116-kw ERP, lat. 35° 12' 46", long. 114° 33' 18".

Ownership: Mohave County Board of Supervisors.

**Bullhead City**—K07YJ, Ch. 7, Mohave County Board of Supervisors. Phone: 928-753-0729.

Technical Facilities: 0.06-kw ERP, 20-ft. above ground, 1181-ft. above sea level, lat. 35° 12' 46", long. 114° 33' 18".

Ownership: Mohave County Board of Supervisors.

**Bullhead City**—K09KG, Ch. 9, Mohave County Board of Supervisors. (KPNX Ch. 12 Mesa)

Technical Facilities: 0.116-kw ERP, lat. 35° 12' 46", long. 114° 33' 18".

Ownership: Mohave County Board of Supervisors.

**Bullhead City**—K11LX, Ch. 11, Mohave County Board of Supervisors. (KPHO-TV Ch. 17 Phoenix)

Technical Facilities: 0.115-kw ERP, lat. 35° 12' 46", long. 114° 33' 18".

Ownership: Mohave County Board of Supervisors.

**Bullhead City**—K120F, Ch. 12, Mohave County Board of Supervisors. (KVUU-TV Ch. 24 Henderson)

Technical Facilities: 0.115-kw ERP, lat. 35° 12' 46", long. 114° 33' 18".

Ownership: Mohave County Board of Supervisors.

**Bullhead City**—K16EV, Ch. 16, Mohave County Board of Supervisors. (KTVK Ch. 24 Phoenix)

Technical Facilities: 1.1-kw ERP, 26-ft. above ground, 4035-ft. above sea level, lat. 35° 02' 09", long. 114° 22' 14".

Ownership: Mohave County Board of Supervisors.

**Bullhead City**—K18CB, Ch. 18, Howard F. Roycroft. Phone: 202-637-6525.

Technical Facilities: 100-w TPO, 2.54-kw ERP, 43-ft. above ground, 485-ft. above sea level, lat. 35° 14' 50", long. 114° 44' 35".

Transmitter: 11.8-mi. NW of Bullhead City.

Ownership: Howard F. Roycroft.

**Bullhead City**—K24DK, Ch. 24, KAZT LLC. Phone: 602-977-7700.

Technical Facilities: 100-w TPO, 0.7-kw ERP, 39-ft. above ground, 4019-ft. above sea level, lat. 35° 02' 09", long. 114° 22' 14".

Transmitter: Oakman Electronic site, SE of Bullhead City.

Ownership: KAZT LLC.

Personnel: Richard Howe, General Manager & Sales Manager; Wally Macomber, Chief Engineer.

■ **Camp Verde**—K18DD, Ch. 18, Central States Communications. Phone: 928-567-3433.

Technical Facilities: 3.76-kw ERP, 92-ft. above ground, 7733-ft. above sea level, lat. 34° 41' 14", long. 112° 07' 00".

Ownership: Central States Communications.

**Camp Verde**—K21GE, Ch. 21, Camp Verde TV Club. Phone: 928-567-3433.

Technical Facilities: 0.789-kw ERP, 32-ft. above ground, 6433-ft. above sea level, lat. 34° 28' 13", long. 111° 52' 21".

Ownership: Camp Verde TV Club.

**Camp Verde**—K23FZ, Ch. 23, Camp Verde TV Club. Phone: 928-567-3433.

Technical Facilities: 0.917-kw ERP, 32-ft. above ground, 6433-ft. above sea level, lat. 34° 28' 13", long. 111° 52' 21".

Ownership: Camp Verde TV Club.

**Camp Verde**—K47IK, Ch. 47, The Camp Verde TV Club. (KAET Ch. 8 Phoenix) Phone: 928-567-3433.

Technical Facilities: 0.077-kw ERP, 11-ft. above ground, 6411-ft. above sea level, lat. 34° 28' 13", long. 111° 52' 21".

Ownership: Camp Verde TV Club.

**Camp Verde**—K55IY, Ch. 55, Camp Verde TV Club. (KAET Ch. 8 Phoenix) Phone: 928-567-3433.

Technical Facilities: 0.01-kw ERP, lat. 34° 28' 13", long. 111° 52' 21".

Ownership: Camp Verde TV Club.

**Camp Verde, etc.**—K49HP, Ch. 49, Camp Verde TV Club. (KPHO-TV Ch. 17 Phoenix) Phone: 928-567-3433.

Technical Facilities: 0.079-kw ERP, 10-ft. above ground, 6411-ft. above sea level, lat. 34° 28' 13", long. 111° 52' 21".

Ownership: Camp Verde TV Club.

**Casa Grande**—K43CO, Ch. 43, KAZT LLC. Phone: 602-977-7700.

Technical Facilities: 53.3-kw ERP, 39-ft. above ground, 2795-ft. above sea level, lat. 33° 00' 05", long. 111° 40' 29".

Ownership: KAZT LLC.

**Casa Grande**—KACB-LP, Ch. 28, Central Arizona Broadcasting LLC. Phone: 520-560-2555. Fax: 520-876-4985.

Technical Facilities: 9.99-kw ERP, 105-ft. above ground, 1509-ft. above sea level, lat. 32° 52' 19", long. 111° 44' 40".

Ownership: Central Arizona Broadcasting LLC.

**Casas Adobes**—K64BV, Ch. 64, KVOA Communications Inc. Phone: 520-792-2270.

Technical Facilities: 10.92-kw ERP, lat. 32° 12' 53", long. 111° 00' 20".

Ownership: KVOA Communications Inc.

**Chinle**—K08HQ, Ch. 8, KOB-TV LLC. Phone: 651-642-4337.

Technical Facilities: 0.01-kw ERP, lat. 36° 09' 20", long. 109° 35' 46".

Holds CP for change to 0.047-kw ERP, 98-ft. above ground, 5607-ft. above sea level, BDFCDTV-20090824AJF.

Ownership: Hubbard Broadcasting Inc.

**Chinle**—K10IN, Ch. 10, KOAT Hearst-Argyle Television Inc. (KOAT-TV Ch. 7 Albuquerque) Phone: 919-839-0300.

Technical Facilities: 0.1-kw ERP, lat. 36° 09' 20", long. 109° 35' 46".

Ownership: Hearst-Argyle Television Inc.

**Chinle**—K13VW, Ch. 13, LIN of Colorado LLC. (KREZ-TV Ch. 15 Durango; KRQE Ch. 13 Albuquerque)

Technical Facilities: 0.99-kw ERP, lat. 36° 09' 20", long. 109° 35' 46".

Ownership: LIN TV Corp.

**Chinle**—K51AV, Ch. 51, The Navajo Nation. Phone: 602-724-3311.



Studio: Telecommunications Dept., Tsalle, AZ 86556.

Technical Facilities: 0.58-kw ERP, lat. 36° 21' 15", long. 109° 49' 45".

Ownership: Navajo Community College.

Personnel: Curtis Sweet, General Manager.

**Chloride**—K30GG, Ch. 30, Mohave County Board of Supervisors. Phone: 928-753-0729.

Technical Facilities: 0.071-kw ERP, 13-ft. above ground, 4774-ft. above sea level, lat. 35° 23' 49", long. 114° 10' 16".

Holds CP for change to 0.001-kw ERP, 16-ft. above ground, 4777-ft. above sea level, BDFCDTT-20090824AFM.

Ownership: Mohave County Board of Supervisors.

**Chloride**—K32DW, Ch. 32, Mohave County Board of Supervisors. (KAET Ch. 8 Phoenix)

Technical Facilities: 0.08-kw ERP, 16-ft. above ground, 4777-ft. above sea level, lat. 35° 23' 49", long. 114° 10' 16".

Ownership: Mohave County Board of Supervisors.

**Chloride**—K42CQ, Ch. 42, Mohave County Board of Supervisors. Phone: 928-753-0729.

Technical Facilities: 0.032-kw ERP, lat. 35° 23' 49", long. 114° 10' 16".

Holds CP for change to 0.001-kw ERP, 10-ft. above ground, 4770-ft. above sea level, BDFCDTT-20090824AGB.

Ownership: Mohave County Board of Supervisors.

**Chloride**—K49EU, Ch. 49, Mohave County Board of Supervisors. (KTVK Ch. 24 Phoenix)

Technical Facilities: 0.032-kw ERP, lat. 35° 23' 49", long. 114° 10' 16".

Ownership: Mohave County Board of Supervisors.

**Colorado City**—K27EJ, Ch. 27, Mohave County Board of Supervisors. (KTVK Ch. 24 Phoenix)

Technical Facilities: 0.8-kw ERP, lat. 36° 54' 11", long. 113° 01' 58".

Ownership: Mohave County Board of Supervisors.

**Concho**—KWKM-LP, Ch. 10, KM Communications Inc. Phone: 847-674-0864.

Technical Facilities: 0.795-kw ERP, 180-ft. above ground, 8563-ft. above sea level, lat. 34° 14' 58", long. 109° 35' 11".

Ownership: KM Communications Inc.

**Concho**—KWSJ-LP, Ch. 12, KM Communications Inc. Phone: 847-674-0864.

Technical Facilities: 0.795-kw ERP, 180-ft. above ground, 8563-ft. above sea level, lat. 34° 14' 58", long. 109° 35' 11".

Ownership: KM Communications Inc.

**Cottonwood**—K16BP, Ch. 16, Fox Television Stations Inc. (KUTP Ch. 26 Phoenix) Phone: 202-715-2350.

Technical Facilities: 5-kw ERP, 125-ft. above ground, 7775-ft. above sea level, lat. 34° 41' 14", long. 112° 07' 01".

Ownership: Fox Television Holdings Inc.

**Cottonwood**—K44CN, Ch. 44, Scripps Media Inc. Phone: 513-977-3000.

Studio: 515 N Gateway Blvd, Phoenix, AZ 85008.

Technical Facilities: 1000-w TPO, 21.385-kw ERP, 49-ft. above ground, 7703-ft. above sea level, lat. 34° 41' 12", long. 112° 07' 00".

Transmitter: Mingus Mountain.

Began Operation: January 12, 1989.

Ownership: E. W. Scripps Co.

Personnel: Brad Nielsen, General Manager; Don Thomas, Chief Engineer; Janice Todd, General Sales Manager.

**Cottonwood & Prescott**—K34EE, Ch. 34, KTVK Inc.

Technical Facilities: 155-w TPO, 0.85-kw ERP, 55-ft. above ground, 7775-ft. above sea level, lat. 34° 41' 15", long. 112° 07' 02".

Transmitter: Approx. 6.8-mi. SW of Cottonwood.

Ownership: Belo Corp.

Personnel: W. Grant Hafley, President; David J. Kessell, General Manager.

**Cottonwood, etc.**—K38AI, Ch. 38, KTVK Inc. (KTVK Ch. 24 Phoenix) Phone: 602-207-3333.

Technical Facilities: 21.4-kw ERP, 59-ft. above ground, 7707-ft. above sea level, lat. 34° 41' 12", long. 112° 06' 59".

Ownership: Belo Corp.

**Cottonwood, etc.**—K40AD, Ch. 40, Meredith Corp. Phones: 503-239-4949; 515-284-3000. Fax: 503-239-6184.

Technical Facilities: 21.4-kw ERP, 59-ft. above ground, 7707-ft. above sea level, lat. 34° 41' 12", long. 112° 06' 59".

Holds CP for change to 2.3-kw ERP, BDFCDTT-20090501ABX.

Ownership: Meredith Corp.

**Cottonwood, etc.**—K42AC, Ch. 42, Arizona State Board of Regents for Arizona State U. (KAET Ch. 8 Phoenix) Phone: 480-965-8888.

Technical Facilities: 7.27-kw ERP, lat. 34° 41' 12", long. 112° 06' 59".

Ownership: Arizona State Board of Regents for Arizona State U.

**Dolan Springs**—K35EI, Ch. 35, Mohave County Board of Supervisors. (KPNX Ch. 12 Mesa) Phone: 928-753-0729.

Technical Facilities: 1.38-kw ERP, lat. 35° 35' 42", long. 114° 14' 46".

Holds CP for change to 0.008-kw ERP, 43-ft. above ground, 4334-ft. above sea level, BDFCDTT-20090824AFK.

Began Operation: March 22, 1995.

Ownership: Mohave County Board of Supervisors.

**Dolan Springs**—K41BZ, Ch. 41, Mohave County Board of Supervisors. (KPNX Ch. 12 Mesa) Phone: 928-753-0729.

Technical Facilities: 0.35-kw ERP, lat. 35° 35' 42", long. 114° 14' 46".

Holds CP for change to 0.002-kw ERP, 43-ft. above ground, 4278-ft. above sea level, BDFCDTT-20090824AFI.

Began Operation: May 23, 1989.

Ownership: Mohave County Board of Supervisors.

**Dolan Springs**—K43GU, Ch. 43, Mohave County Board of Supervisors. Phone: 928-753-0729.

Technical Facilities: 1.92-kw ERP, 43-ft. above ground, 5030-ft. above sea level, lat. 35° 35' 42", long. 114° 14' 46".

Holds CP for change to 0.011-kw ERP, 43-ft. above ground, 4334-ft. above sea level, BDFCDTT-20090824AFL.

Began Operation: May 23, 1989.

Ownership: Mohave County Board of Supervisors.

**Douglas**—K28EY, Ch. 28, NBC Telemundo License Co. (KHRR Ch. 40 Tucson) Phone: 202-637-4535.

Technical Facilities: 1.62-kw ERP, lat. 31° 28' 50", long. 109° 57' 20".

Transmitter: 5-mi. NW of Bisbee.

Ownership: NBC Universal.

**Duncan**—K20GG-D, Ch. 20, Arizona Board of Regents, U. of Arizona. Phone: 520-621-1567.

Technical Facilities: 0.66-kw ERP, 40-ft. above ground, 6615-ft. above sea level, lat. 32° 53' 14", long. 109° 18' 49".

Began Operation: June 28, 1990.

Ownership: Arizona U. Board of Regents.

**Duncan**—K33DA, Ch. 33, Southern Greenlee County TV Assn. Inc.

Technical Facilities: 50-w TPO, 2.28-kw ERP, 39-ft. above ground, 6575-ft. above sea level, lat. 32° 53' 14", long. 109° 18' 49".

Transmitter: Guthrie Peak, 17-mi. NW of Duncan.

Ownership: Southern Greenlee County TV Assn. Inc.

**Duncan**—K35CP, Ch. 35, Southern Greenlee County TV Assn. Inc.

Technical Facilities: 50-w TPO, 2.28-kw ERP, 39-ft. above ground, 6575-ft. above sea level, lat. 32° 53' 14", long. 109° 18' 49".

Transmitter: Guthrie Peak, 17-mi. NW of Duncan.

Ownership: Southern Greenlee County TV Assn. Inc.

**Duncan**—K39CM, Ch. 39, Southern Greenlee County TV Assn. Inc.

Technical Facilities: 50-w TPO, 2.28-kw ERP, 39-ft. above ground, 6575-ft. above sea level, lat. 32° 53' 14", long. 109° 18' 49".

Transmitter: Guthrie Peak, 17-mi. NW of Duncan.

Ownership: Southern Greenlee County TV Assn. Inc.

**Duncan**—K41CV, Ch. 41, Southern Greenlee County TV Assn. Inc.

Technical Facilities: 100-w TPO, 2.28-kw ERP, 39-ft. above ground, 6575-ft. above sea level, lat. 32° 53' 14", long. 109° 18' 49".

Transmitter: Guthrie Peak, 17-mi. NW of Duncan.

Ownership: Southern Greenlee County TV Assn. Inc.

**Duncan**—K43CN, Ch. 43, Southern Greenlee County TV Assn. Inc.

Technical Facilities: 2.33-kw ERP, 16-ft. above ground, 6588-ft. above sea level, lat. 32° 53' 14", long. 109° 18' 49".

Ownership: Southern Greenlee County TV Assn. Inc.

**Duncan**—K47DA, Ch. 47, Southern Greenlee County TV Assn. Inc.

Technical Facilities: 930-w TPO, 2.32-kw ERP, lat. 32° 53' 14", long. 109° 18' 49".

Ownership: Southern Greenlee County TV Assn. Inc.

**Duncan**—K49CH, Ch. 49, Southern Greenlee County TV Assn. Inc. (KNXV-TV Ch. 15 Phoenix)

Technical Facilities: 2.23-kw ERP, lat. 32° 53' 14", long. 109° 18' 49".

Ownership: Southern Greenlee County TV Assn. Inc.

**Duncan**—K51DG, Ch. 51, Southern Greenlee County TV Assn. Inc.

Technical Facilities: 2.32-kw ERP, 16-ft. above ground, 6588-ft. above sea level, lat. 32° 53' 14", long. 109° 18' 49".

Ownership: Southern Greenlee County TV Assn. Inc.

**Duncan**—K53DL, Ch. 53, Southern Greenlee County TV Assn. Inc.

Technical Facilities: 500-w TPO, 2.32-kw ERP, lat. 32° 53' 14", long. 109° 18' 49".

Ownership: Southern Greenlee County TV Assn. Inc.

**Duncan, etc.**—K55DM, Ch. 55, Southern Greenlee County TV Assn. Inc. Phone: 502-359-2503.

Technical Facilities: 2.32-kw ERP, 20-ft. above ground, 6591-ft. above sea level, lat. 32° 53' 14", long. 109° 18' 49".

Ownership: Southern Greenlee County TV Assn. Inc.

**Duncan, etc.**—K57CU, Ch. 57, Southern Greenlee County TV Assn. Inc.

Technical Facilities: 50-w TPO, 2.39-kw ERP, lat. 32° 53' 14", long. 109° 18' 49".

Ownership: Southern Greenlee County TV Assn. Inc.

**Duncan, etc.**—K65CM, Ch. 65, Southern Greenlee County TV Assn. Inc.

Technical Facilities: 2.67-kw ERP, lat. 32° 53' 14", long. 109° 18' 49".

Ownership: Southern Greenlee County TV Assn. Inc.

**Duncan, etc.**—K67CP, Ch. 67, Southern Greenlee County TV Assn. Inc.

Technical Facilities: 2.74-kw ERP, lat. 32° 53' 14", long. 109° 18' 49".

Ownership: Southern Greenlee County TV Assn. Inc.

**Duncan, etc.**—K69DG, Ch. 69, Southern Greenlee County TV Assn. Inc.

Technical Facilities: 2.81-kw ERP, lat. 32° 53' 14", long. 109° 18' 49".

Ownership: Southern Greenlee County TV Assn. Inc.

**East Flagstaff, etc.**—K39FC, Ch. 39, NW Communications of Phoenix Inc. (KSAZ-TV Ch. 10 Phoenix) Phone: 202-715-2350.

Technical Facilities: 0.7-kw ERP, 36-ft. above ground, 9272-ft. above sea level, lat. 35° 14' 26", long. 111° 35' 48".

Began Operation: May 10, 1983.

Ownership: Fox Television Holdings Inc.

**Flagstaff**—K14KK, Ch. 14, Arizona State Board of Regents for Arizona State U. (KAET Ch. 8 Phoenix) Phone: 480-965-8888.

Technical Facilities: 0.6-kw ERP, 36-ft. above ground, 9294-ft. above sea level, lat. 35° 14' 26", long. 111° 35' 48".

Ownership: Arizona State Board of Regents for Arizona State U.

**Flagstaff**—K20HS, Ch. 20, Marcia T. Turner. Phone: 954-732-9539.

Technical Facilities: 3.5-kw ERP, 148-ft. above ground, 8612-ft. above sea level, lat. 35° 58' 07", long. 111° 30' 25".

Ownership: Marcia T. Turner.

**Flagstaff**—K23HB, Ch. 23, Prism Broadcasting Network Inc. Phone: 770-953-3232.

Technical Facilities: 0.005-kw ERP, 27-ft. above ground, 9147-ft. above sea level, lat. 35° 14' 28", long. 111° 36' 35".

Ownership: Prism Broadcasting Network Inc.

**Flagstaff**—K28CW, Ch. 28, Fox Television Stations Inc. (KUTP Ch. 26 Phoenix) Phone: 202-715-2350.

Technical Facilities: 1-kw ERP, lat. 35° 14' 26", long. 111° 35' 48".

Holds CP for change to 0.2-kw ERP, 36-ft. above ground, 9291-ft. above sea level, BDFCDT-20090804ABZ.

Ownership: Fox Television Holdings Inc.

**Flagstaff**—K30DT, Ch. 30, KAZT LLC. Phones: 602-957-1650; 602-977-7700.

Technical Facilities: 1-kw ERP, 26-ft. above ground, 9281-ft. above sea level, lat. 35° 14' 26", long. 111° 35' 48".

Ownership: KAZT LLC.

**Flagstaff**—K35FH, Ch. 35, Jerry Marth. (KTBN-TV Ch. 23 Santa Ana) Phone: 405-943-9957.

Technical Facilities: 1.3-kw ERP, lat. 35° 14' 28", long. 111° 36' 35".

Holds CP for change to 15-kw ERP, 82-ft. above ground, 9281-ft. above sea level, BDFCDT-20060329AFB.

Transmitter: Existing tower atop Mount Eldon, near Flagstaff.

Ownership: Jerry Marth.

**Flagstaff**—K42IQ-D, Ch. 42, EICB-TV East LLC. Phone: 972-291-3750.

Technical Facilities: 1-kw ERP, 66-ft. above ground, 9186-ft. above sea level, lat. 35° 14' 28", long. 111° 36' 35".

Began Operation: January 23, 2009.

Ownership: EICB-TV LLC.

**Flagstaff**—K48GI, Ch. 48, NW Communications of Phoenix Inc. (KSAZ-TV Ch. 10 Phoenix) Phone: 202-715-2350.

Technical Facilities: 1.44-kw ERP, 167-ft. above ground, 9285-ft. above sea level, lat. 35° 14' 34", long. 111° 36' 40".

Ownership: Fox Television Holdings Inc.

**Flagstaff**—K50HU, Ch. 50, Meredith Corp. Phones: 503-239-4949; 515-284-3000. Fax: 503-239-6184.

Technical Facilities: 1.04-kw ERP, 26-ft. above ground, 9324-ft. above sea level, lat. 35° 14' 26", long. 111° 35' 48".

Holds CP for change to 0.3-kw ERP, BDFCDT-20090501ACB.

Ownership: Meredith Corp.

**Flagstaff**—K52CM, Ch. 52, Scripps Media Inc. (KNXV-TV Ch. 15 Phoenix) Phone: 513-977-3000.

Technical Facilities: 0.712-kw ERP, lat. 35° 14' 26", long. 111° 35' 48".

Began Operation: October 24, 1989.

Ownership: E. W. Scripps Co.

**Flagstaff**—K54GI, Ch. 54, KTVK Inc. (KTVK Ch. 24 Phoenix) Phone: 214-977-6606.

Technical Facilities: 1-kw ERP, 33-ft. above ground, 9370-ft. above sea level, lat. 35° 14' 26", long. 111° 35' 48".

Holds CP for change to channel number 17, BDISTT-20080117ACR.

Ownership: Belo Corp.

**Fortuna**—KBFY-LP, Ch. 41, Powell Meredith Communications Co. Phone: 325-829-6850.

Technical Facilities: 1000-w TPO, 1.8-kw ERP, 72-ft. above ground, 1686-ft. above sea level, lat. 32° 40' 19", long. 114° 20' 09".

Transmitter: Telegraph Peak, Telegraph Pass.

Ownership: Powell Meredith Communications Co.

**Fredonia, etc.**—K15DX, Ch. 15, Western Kane County Special Service District No. 1. (KTVX Ch. 40 Salt Lake City)

Technical Facilities: 0.252-kw ERP, 39-ft. above ground, 5111-ft. above sea level, lat. 36° 59' 14", long. 112° 30' 08".

Ownership: Western Kane County Special Service District No. 1.

**Ganado**—K09XH, Ch. 9, KOB-TV LLC. Phone: 651-642-4337.

Technical Facilities: 0.28-kw ERP, lat. 35° 40' 40", long. 109° 33' 28".

Holds CP for change to 0.027-kw ERP, 85-ft. above ground, 6765-ft. above sea level, BDFCDT-20090824AID.

Ownership: Hubbard Broadcasting Inc.

**Globe**—K16FB, Ch. 16, Telefutura Partnership of Phoenix. Phone: 310-348-3600.

Technical Facilities: 9.95-kw ERP, 92-ft. above ground, 7644-ft. above sea level, lat. 33° 17' 21", long. 110° 49' 45".

Holds CP for change to 7.5-kw ERP, BDFCDT-20090630AAG.

Began Operation: November 15, 2004.

Ownership: Univision Communications Inc.

**Globe**—KDOS-LP, Ch. 50, KTVW License Partnership GP. Phone: 310-348-3600.

Technical Facilities: 9.95-kw ERP, 92-ft. above ground, 7644-ft. above sea level, lat. 33° 17' 21", long. 110° 49' 45".

Ownership: Univision Communications Inc.

**Globe**—KFPB-LD, Ch. 50, Globe LPTV LLC. Phone: 805-593-0206.

Technical Facilities: 4.5-kw ERP, 98-ft. above ground, 2748-ft. above sea level, lat. 33° 19' 57.3", long. 112° 03' 57".

Began Operation: December 8, 2000.

Ownership: James L. Primm.

**Globe & Miami**—K43IB, Ch. 43, Arizona State Board of Regents for Arizona State U. (KAET Ch. 8 Phoenix) Phone: 602-496-8888.

Technical Facilities: 0.16-kw ERP, 49-ft. above ground, 6581-ft. above sea level, lat. 33° 20' 20", long. 110° 52' 16".

Holds CP for change to 0.223-kw ERP, 56-ft. above ground, 6621-ft. above sea level, lat. 33° 20' 31", long. 110° 52' 14". BPTT-20091014ADI.

Ownership: Arizona State Board of Regents for Arizona State U.

**Globe & Miami**—K57BO, Ch. 57, KTVK Inc. (KTVK Ch. 24 Phoenix) Phone: 214-977-6606.

Technical Facilities: 1.15-kw ERP, lat. 33° 20' 20", long. 110° 52' 16".

Holds CP for change to channel number 14, 1-kw ERP, 39-ft. above ground, 6611-ft. above sea level, lat. 33° 20' 31", long. 110° 52' 13". BDISTT-20080117ACS.

Ownership: Belo Corp.

**Globe & Miami**—K61FB, Ch. 61, Multimedia Holdings Corp. (KPNX Ch. 12 Mesa) Phone: 703-854-6899.

Technical Facilities: 1.11-kw ERP, 33-ft. above ground, 6565-ft. above sea level, lat. 33° 20' 20", long. 110° 52' 16".

Holds CP for change to channel number 48, 2.07-kw ERP, 56-ft. above ground, 6627-ft. above sea level, lat. 33° 20' 31", long. 110° 52' 13". BDISTT-20060330AHO.

Ownership: Gannett Co. Inc.

**Golden Valley**—K11TA, Ch. 11, Mohave County Board of Supervisors. (KTVK Ch. 24 Phoenix)

Technical Facilities: 0.071-kw ERP, 20-ft. above ground, 2854-ft. above sea level, lat. 35° 13' 40", long. 114° 12' 54".

Ownership: Mohave County Board of Supervisors.

**Golden Valley**—K21EG, Ch. 21, Mohave County Board of Supervisors. (KPNX Ch. 12 Mesa) Phone: 928-753-0729.

Technical Facilities: 0.64-kw ERP, 39-ft. above ground, 2881-ft. above sea level, lat. 35° 13' 40", long. 114° 12' 54".

Holds CP for change to 0.004-kw ERP, BDFCDT-20090824AFU.

Began Operation: July 6, 1994.

Ownership: Mohave County Board of Supervisors.

**Golden Valley**—K46CG, Ch. 46, Mohave County Board of Supervisors. (KSAZ-TV Ch. 10 Phoenix) Phone: 928-753-0729.

Technical Facilities: 0.626-kw ERP, 39-ft. above ground, 2881-ft. above sea level, lat. 35° 13' 40", long. 114° 12' 54".

Holds CP for change to 0.004-kw ERP, 39-ft. above ground, 2877-ft. above sea level, BDFCDT-20090824AFT.

Began Operation: December 16, 1988.

Ownership: Mohave County Board of Supervisors.

**Green Valley**—KPCE-LP, Ch. 29, Word of God Fellowship Inc. Phone: 817-571-1229.

Technical Facilities: 15-kw ERP, 164-ft. above ground, 4495-ft. above sea level, lat. 32° 14' 56", long. 111° 06' 58".

Ownership: Word of God Fellowship Inc.

**Hilltop**—KKAX-LP, Ch. 36, Tri-State Broadcasting LLC. Phone: 928-753-9100. Fax: 928-753-1978.

Technical Facilities: 7.5-kw ERP, 39-ft. above ground, 8359-ft. above sea level, lat. 35° 04' 53", long. 113° 54' 14".

Transmitter: Radar Hill.

Ownership: Tri-State Broadcasting LLC.

Personnel: Maurice W. Coburn, President.

**Holbrook**—KNLO-LP, Ch. 6, KM Communications Inc. Phone: 847-674-0864.

Technical Facilities: 0.475-kw ERP, 125-ft. above ground, 5492-ft. above sea level, lat. 34° 50' 18", long. 110° 11' 10".

Ownership: KM Communications Inc.

**Kingman**—K14HG, Ch. 14, Fox Television Stations Inc. (KUTP Ch. 26 Phoenix) Phone: 202-715-2350.

Technical Facilities: 0.8-kw ERP, lat. 35° 04' 52", long. 113° 54' 13".

Ownership: Fox Television Holdings Inc.

**Kingman**—K14NE-D, Ch. 14, Gerald Benavides. Phone: 361-774-4354.

Technical Facilities: 15-kw ERP, 1247-ft. above ground, 5463-ft. above sea level, lat. 35° 39' 07", long. 114° 18' 41".

Holds CP for change to channel number 26, 10-kw ERP, 105-ft. above ground, 3438-ft. above sea level, lat. 36° 00' 31", long. 115° 00' 28". BDISTT-20090623AAT.

Began Operation: April 17, 2006.

Ownership: Gerald G. Benavides.

**Kingman**—K20ID, Ch. 20, KAZT LLC. Phones: 602-224-0027; 602-977-7700.

Technical Facilities: 0.788-kw ERP, 69-ft. above ground, 8419-ft. above sea level, lat. 35° 04' 52", long. 113° 54' 13".

Ownership: KAZT LLC.

**Kingman**—K23FV, Ch. 23, Mohave County Board of Supervisors.

Technical Facilities: 0.227-kw ERP, 20-ft. above ground, 8409-ft. above sea level, lat. 40° 48' 21", long. 121° 57' 24".

Ownership: Mohave County Board of Supervisors.

**Kingman**—K31BI, Ch. 31, Mohave County Board of Supervisors. (KLAS-TV Ch. 7 Las Vegas) Phone: 928-753-0729.

Technical Facilities: 2.15-kw ERP, lat. 35° 06' 37", long. 113° 52' 55".

Holds CP for change to 0.013-kw ERP, 30-ft. above ground, 7618-ft. above sea level, BDFCDT-20090824AFA.

Ownership: Mohave County Board of Supervisors.

**Kingman**—K34EF, Ch. 34, Mohave County Board of Supervisors. Fax: 520-753-0729.

Technical Facilities: 0.5-kw ERP, 33-ft. above ground, 8422-ft. above sea level, lat. 35° 04' 53", long. 113° 54' 14".

Ownership: Mohave County Board of Supervisors.

**Kingman**—K41FT, Ch. 41, Mohave County Board of Supervisors. (KPHO-TV Ch. 17 Phoenix)

Technical Facilities: 0.826-kw ERP, lat. 35° 04' 53", long. 113° 54' 14".

Ownership: Mohave County Board of Supervisors.

**Kingman**—K44DK, Ch. 44, Mohave County Board of Supervisors. (KNXV-TV Ch. 15 Phoenix)

Technical Facilities: 0.65-kw ERP, 33-ft. above ground, 8422-ft. above sea level, lat. 35° 04' 53", long. 113° 54' 14".

Transmitter: Hayden Peak.

Ownership: Mohave County Board of Supervisors.

**Kingman**—K48AY, Ch. 48, Mohave County Board of Supervisors. (KTVK Ch. 24 Phoenix)

Technical Facilities: 1.14-kw ERP, lat. 35° 05' 30", long. 113° 54' 04".

Ownership: Mohave County Board of Supervisors.

**Kingman**—K49GE, Ch. 49, Mohave County Board of Supervisors. (KAET Ch. 8 Phoenix)  
 Technical Facilities: 0.826-kw ERP, lat. 35° 04' 53", long. 113° 54' 14".  
 Ownership: Mohave County Board of Supervisors.

**Kingman**—K50CY, Ch. 50, Mohave County Board of Supervisors. (KPNX Ch. 12 Mesa)  
 Technical Facilities: 0.64-kw ERP, lat. 35° 05' 30", long. 113° 54' 04".  
 Ownership: Mohave County Board of Supervisors.

**Kingman**—K57FY, Ch. 57, Scripps Media Inc. (KNXV-TV Ch. 15 Phoenix) Phone: 513-977-3000.

Technical Facilities: 0.639-kw ERP, 30-ft. above ground, 8379-ft. above sea level, lat. 35° 04' 57", long. 113° 54' 13".

Began Operation: June 7, 1994.  
 Ownership: E. W. Scripps Co.

**Klagetoh**—K43GQ, Ch. 43, KOB-TV LLC. Phone: 651-642-4337.

Technical Facilities: 0.22-kw ERP, 103-ft. above ground, 8984-ft. above sea level, lat. 35° 40' 15", long. 109° 12' 03".

Holds CP for change to 0.205-kw ERP, 103-ft. above ground, 7803-ft. above sea level, BDFCDTT-20090824AIK.

Began Operation: February 1, 1979.  
 Ownership: Hubbard Broadcasting Inc.

**Lake Havasu City**—K15CR, Ch. 15, Fox Television Stations Inc. (KUTP Ch. 26 Phoenix) Phone: 202-715-2350.

Technical Facilities: 1.09-kw ERP, lat. 34° 36' 09", long. 114° 22' 13".

Ownership: Fox Television Holdings Inc.

**Lake Havasu City**—K17DA, Ch. 17, KAZT LLC. Phone: 602-977-7700.

Technical Facilities: 2.614-kw ERP, lat. 34° 36' 09", long. 114° 22' 13".

Transmitter: Mountain Top Communication site, 1.1-mi. N of Rte. 95 & Castle Rock Bay Rd.  
 Ownership: KAZT LLC.

**Lake Havasu City**—K21EA, Ch. 21, Mohave County Board of Supervisors. (KMOH-TV Ch. 19 Kingman)

Technical Facilities: 2.44-kw ERP, 52-ft. above ground, 1339-ft. above sea level, lat. 34° 36' 09", long. 114° 22' 13".

Ownership: Mohave County Board of Supervisors.

**Lake Havasu City**—K23BJ, Ch. 23, Tri-State Broadcasting LLC. Phone: 928-753-9100. Fax: 928-753-1978.

Technical Facilities: 1000-w TPO, 7.4-kw ERP, 78-ft. above ground, 1286-ft. above sea level, lat. 34° 36' 11", long. 114° 22' 14".

Transmitter: Goat Hill, 9.7-mi. N of Lake Havasu City.

Ownership: Tri-State Broadcasting LLC.  
 Personnel: Maurice W. Coburn, President.

■ **Lake Havasu City**—K25AL, Ch. 25, Lake Havasu Christian TV. Phones: 928-453-8825; 928-855-9110. Fax: 928-453-2588.

Technical Facilities: 1.28-kw ERP, 80-ft. above ground, 500-ft. above sea level, lat. 34° 29' 28", long. 114° 19' 44".

Holds CP for change to 0.006-kw ERP, 85-ft. above ground, 807-ft. above sea level, BDFCDTA-20060330AII.

Transmitter: 510 N. Acoma Blvd., Lake Havasu City.

Ownership: Lake Havasu Christian TV.  
 Personnel: Richard Tatham, General Manager; Faron Eckelbarger, Chief Engineer.

■ **Lake Havasu City**—K27EC, Ch. 27, Lake Havasu Christian TV. Phones: 520-453-8825; 928-855-9110. Fax: 520-453-2588.

Technical Facilities: 100-w TPO, 1.3-kw ERP, 26-ft. above ground, 1286-ft. above sea level, lat. 34° 36' 11", long. 114° 22' 14".

Holds CP for change to 0.006-kw ERP, BDFCDTA-20060331AED.

Transmitter: BLM Electronics site near State Hwy. 95, N of Lake Havasu City.

Ownership: Lake Havasu Christian TV.

**Lake Havasu City**—K29FD, Ch. 29, Mohave County Board of Supervisors.

Technical Facilities: 2.21-kw ERP, 53-ft. above ground, 1338-ft. above sea level, lat. 34° 36' 09", long. 114° 22' 33".

Ownership: Mohave County Board of Supervisors.

**Lake Havasu City**—K31GZ, Ch. 31, Mohave County Board of Supervisors. (KAET Ch. 8 Phoenix) Phone: 928-753-0729.

Technical Facilities: 2.21-kw ERP, 52-ft. above ground, 1339-ft. above sea level, lat. 34° 36' 09", long. 114° 22' 13".

Ownership: Mohave County Board of Supervisors.

■ **Lake Havasu City**—K36DU, Ch. 36, Richard D. Tatham. Phone: 928-855-9110. Fax: 928-453-2588.

Studio: 2141 Bryce Dr, Lake Havasu City, AZ 86404.

Technical Facilities: 100-w TPO, 1.53-kw ERP, 32-ft. above ground, 1293-ft. above sea level, lat. 34° 36' 11", long. 114° 22' 14".

Holds CP for change to 0.007-kw ERP, 33-ft. above ground, 1293-ft. above sea level, BDFCDTA-20060331AKF.

Transmitter: BLM electronic site, near State Hwy 95, N of Lake Havasu City.

Ownership: Richard D. Tatham.

Personnel: Richard D. Tatham, General Manager; Faron Eckelbarger, Chief Engineer.

**Lake Havasu City**—K38IR, Ch. 38, Mohave County Board of Supervisors. Phone: 928-753-0729.

Technical Facilities: 2.34-kw ERP, 52-ft. above ground, 1339-ft. above sea level, lat. 34° 36' 09", long. 114° 22' 16".

Ownership: Mohave County Board of Supervisors.

**Lake Havasu City**—K39FV, Ch. 39, Mohave County Board of Supervisors.

Technical Facilities: 2.34-kw ERP, 52-ft. above ground, 1339-ft. above sea level, lat. 34° 36' 09", long. 114° 22' 16".

Ownership: Mohave County Board of Supervisors.

**Lake Havasu City**—K43GJ, Ch. 43, Mohave County Board of Supervisors. (KPHO-TV Ch. 17 Phoenix)

Technical Facilities: 1.16-kw ERP, lat. 34° 36' 09", long. 114° 22' 13".

Ownership: Mohave County Board of Supervisors.

**Lake Havasu City**—K46GI, Ch. 46, Mohave County Board of Supervisors. (KPNX Ch. 12 Mesa)

Technical Facilities: 1.16-kw ERP, lat. 34° 36' 09", long. 114° 22' 13".

Ownership: Mohave County Board of Supervisors.

■ **Lake Havasu City**—KLHU-CA, Ch. 45, Jensen Investments FLP. Phone: 206-963-6364.

Technical Facilities: 1.4-kw ERP, 39-ft. above ground, 1281-ft. above sea level, lat. 34° 36' 09", long. 114° 22' 13".

Multichannel TV Sound: Stereo only.  
 Ownership: Jensen Investments FLP.  
 Personnel: Wayne R. Holmes, General Manager.

**Le Chee, etc.**—K07PH, Ch. 7, U. of Utah. (KUED Ch. 42 Salt Lake City)

Technical Facilities: 0.106-kw ERP, 4616-ft. above sea level, lat. 36° 51' 06", long. 111° 26' 17".

Ownership: U. of Utah.

**Le Chee, etc.**—K33IY-D, Ch. 33, U. of Utah. Phone: 801-585-3601.

Technical Facilities: 0.01-kw ERP, 55-ft. above ground, 4664-ft. above sea level, lat. 36° 51' 20.3", long. 111° 26' 26.1".

Began Operation: August 14, 2009.

Ownership: U. of Utah.

**Littlefield**—K30IP, Ch. 30, Hispanic Christian Community Network Inc. Phone: 214-879-0081.

Technical Facilities: 150-kw ERP, 131-ft. above ground, 1923-ft. above sea level, lat. 36° 53' 00", long. 113° 55' 29".

Began Operation: December 12, 2007.

Ownership: Hispanic Christian Community Network Inc.

**Littlefield**—K31EA, Ch. 31, Mohave County Board of Supervisors. (KTVK Ch. 24 Phoenix) Phone: 928-753-0729.

Technical Facilities: 2.53-kw ERP, 39-ft. above ground, 7720-ft. above sea level, lat. 37° 09' 19", long. 113° 52' 57".

Holds CP for change to 0.016-kw ERP, BDFCDTT-20090824AFX.

Began Operation: April 18, 1995.

Ownership: Mohave County Board of Supervisors.

**Madera Peak**—K55BW, Ch. 55, NW Communications of Phoenix Inc. (KSAZ-TV Ch. 10 Phoenix) Phone: 202-715-2350.

Technical Facilities: 1.16-kw ERP, lat. 33° 20' 20", long. 110° 52' 16".

Holds CP for change to channel number 22, 1-kw ERP, 40-ft. above ground, 6677-ft. above sea level, lat. 33° 20' 24", long. 110° 52' 11.5". BDISTT-20080902ADV.

Began Operation: October 12, 1982.

Ownership: Fox Television Holdings Inc.

**Many Farms**—K30GL, Ch. 30, LIN of Colorado LLC. Phone: 202-462-6001.

Technical Facilities: 5.1-kw ERP, 23-ft. above ground, 9806-ft. above sea level, lat. 36° 27' 30", long. 109° 05' 37".

Ownership: LIN TV Corp.

**Many Farms**—K49ET, Ch. 49, KOB-TV LLC. (KOB Ch. 12 Farmington) Phone: 651-642-4337.

Technical Facilities: 3.04-kw ERP, lat. 36° 27' 30", long. 109° 05' 37".

Holds CP for change to 1-kw ERP, 20-ft. above ground, 9803-ft. above sea level, BDFCDTT-20090824AIT.

Ownership: Hubbard Broadcasting Inc.

**Many Farms, etc.**—K63AE, Ch. 63, KOAT Hearst-Argyle Television Inc. Phone: 919-839-0300.

Technical Facilities: 0.1-kw ERP, lat. 36° 27' 30", long. 109° 05' 37".

Holds CP for change to channel number 36, 1-kw ERP, 48-ft. above ground, 9641-ft. above sea level, BDISTTL-20090917AAE.

Ownership: Hearst-Argyle Television Inc.

**Martinez Lake**—K49BX, Ch. 49, Wellton-Mohawk Irrigation & Drainage District. (KAET Ch. 8 Phoenix) Phone: 520-785-3351.

Technical Facilities: 0.65-kw ERP, lat. 32° 57' 49", long. 114° 25' 37".

Ownership: Wellton-Mohawk Irrigation & Drainage District.

**Meadview**—K23DK, Ch. 23, Mohave County Board of Supervisors. (KPNX Ch. 12 Mesa)

Technical Facilities: 1.11-kw ERP, 43-ft. above ground, 4281-ft. above sea level, lat. 35° 51' 48", long. 114° 05' 45".

Ownership: Mohave County Board of Supervisors.

**Meadview**—K25DH, Ch. 25, Mohave County Board of Supervisors. (KTVK Ch. 24 Phoenix) Phone: 928-753-0729.

Technical Facilities: 1.11-kw ERP, 43-ft. above ground, 4285-ft. above sea level, lat. 35° 51' 48", long. 114° 05' 45".

Holds CP for change to 0.006-kw ERP, 40-ft. above ground, 8278-ft. above sea level, BDFCDTT-20090824AGY.

Transmitter: Meadview/Patterson Stone.

Ownership: Mohave County Board of Supervisors.

**Meadview**—K36FZ, Ch. 36, Mohave County Board of Supervisors. Phone: 928-753-0729.

Technical Facilities: 46-ft. above ground, 4285-ft. above sea level, lat. 35° 51' 48", long. 114° 05' 45".

Holds CP for change to 0.006-kw ERP, 40-ft. above ground, 4371-ft. above sea level, BDFCDTT-20090824AHF.

Ownership: Mohave County Board of Supervisors.

**Meadview**—K38GR, Ch. 38, Mohave County Board of Supervisors. Phone: 928-753-0729.

Technical Facilities: 1.05-kw ERP, 46-ft. above ground, 4285-ft. above sea level, lat. 35° 51' 48", long. 114° 05' 45".

Holds CP for change to 0.006-kw ERP, 40-ft. above ground, 4371-ft. above sea level, BDFCDTT-20090824AHK.

Began Operation: July 25, 1988.

Ownership: Mohave County Board of Supervisors.

**Meadview**—K47HE, Ch. 47, Mohave County Board of Supervisors. (KTVK Ch. 24 Phoenix)

Technical Facilities: 0.998-kw ERP, lat. 35° 51' 48", long. 114° 05' 45".

## Arizona — Low Power TV & TV Translator Stations

- Ownership:** Mohave County Board of Supervisors.
- Mesa**—K57HX, Ch. 57, KAZT LLC. Phone: 602-977-7700.  
**Technical Facilities:** 25.3-kw ERP, lat. 33° 29' 30", long. 111° 38' 22".  
**Transmitter:** Usery Mountain, 6-mi. N of Main St.  
**Ownership:** KAZT LLC.
- Moccasin**—K35EE, Ch. 35, Mohave County Board of Supervisors. (KTVK Ch. 24 Phoenix) Phone: 928-753-0729.  
**Technical Facilities:** 2.52-kw ERP, 39-ft. above ground, 6522-ft. above sea level, lat. 36° 54' 22", long. 112° 48' 48".  
**Holds CP for change to 10/2/2009-kw ERP,** 39-ft. above ground, 6519-ft. above sea level, BDFCDTT-20090824AFY.  
**Began Operation:** October 20, 1995.  
**Ownership:** Mohave County Board of Supervisors.
- Navajo Compressor Station**—K66BH, Ch. 66, LIN of New Mexico LLC. (KRQE Ch. 13 Albuquerque)  
**Technical Facilities:** 0.239-kw ERP, lat. 35° 40' 15", long. 109° 12' 03".  
**Ownership:** LIN TV Corp.
- Oro Valley & Tucson**—K16EO, Ch. 16, Journal Broadcast Corp. Phone: 702-876-1313.  
**Technical Facilities:** 9-kw ERP, 36-ft. above ground, 3156-ft. above sea level, lat. 32° 12' 51", long. 111° 00' 19".  
**Ownership:** Journal Communications Inc.
- Parker**—K02MT, Ch. 2, Arizona West Media LLC. Phone: 928-855-8358.  
**Studio:** 912 Joshua, Parker, AZ 85344.  
**Technical Facilities:** 5.5-w TPO, 0.06-kw ERP, 1000-ft. above ground, 1665-ft. above sea level, lat. 34° 07' 22", long. 114° 12' 40".  
**Transmitter:** Black Peak, 4.3-mi. SE of Parker.  
**Multichannel TV Sound:** Stereo only.  
**Ownership:** Arizona West Media LLC.  
**Personnel:** Gerald M. Hale, General Manager; Deborah Hale, General Sales Manager; Margaret Hale, Office Manager & Promotion Director.
- Parks**—K47GQ, Ch. 47, Arizona State Board of Regents for Arizona State U. Fax: 480-965-8888.  
**Technical Facilities:** 1.22-kw ERP, 23-ft. above ground, 9265-ft. above sea level, lat. 35° 12' 01", long. 112° 12' 17".  
**Ownership:** Arizona State Board of Regents for Arizona State U.
- Payson**—KPSN-LP, Ch. 22, Multimedia Holdings Corp. Phone: 520-474-4901. Fax: 520-474-4901.  
**Technical Facilities:** 100-w TPO, 1.6-kw ERP, 40-ft. above ground, 6400-ft. above sea level, lat. 34° 17' 23", long. 111° 11' 26".  
**Transmitter:** Diamond Point Lookout communication site.  
**Ownership:** Gannett Co. Inc.
- Peach Springs**—K26GF, Ch. 26, Mohave County Board of Supervisors. Phone: 928-753-0729.  
**Technical Facilities:** 0.07-kw ERP, 33-ft. above ground, 4954-ft. above sea level, lat. 35° 32' 10", long. 113° 25' 52".  
**Holds CP for change to 0.001-kw ERP,** 15-ft. above ground, 4936-ft. above sea level, BDFCDTT-20090824AFP.  
**Ownership:** Mohave County Board of Supervisors.
- Peach Springs**—K42CP, Ch. 42, Mohave County Board of Supervisors. (KPNX Ch. 12 Mesa) Phone: 928-753-0729.  
**Technical Facilities:** 0.032-kw ERP, lat. 35° 32' 10", long. 113° 25' 52".  
**Holds CP for change to 0.001-kw ERP,** 15-ft. above ground, 4936-ft. above sea level, BDFCDTT-20090824AFQ.  
**Ownership:** Mohave County Board of Supervisors.
- Phoenix**—K25DM, Ch. 25, Mako Communications LLC. Phone: 361-883-1763.  
**Studio:** 23011 N 16th Ln, Phoenix, AZ 85027-1331.  
**Technical Facilities:** 1000-w TPO, 9.8-kw ERP, 85-ft. above ground, 2214-ft. above sea level, lat. 33° 35' 38", long. 112° 05' 10".  
**Holds CP for change to channel number 6,** 0.95-kw ERP, 85-ft. above ground, 2300-ft. above sea level, BDISTVL-20071112ADN.  
**Transmitter:** Shaw Butte, East Hill, Phoenix.  
**Ownership:** Mako Communications LLC.  
**Personnel:** Kenneth Casey, President, Chief Engineer & Sales Manager; Charlene Weh, General Manager; Chris Casey, Program Director.
- Phoenix**—K36AE, Ch. 36, NW Communications of Phoenix Inc. (KS AZ-TV Ch. 10 Phoenix) Phone: 202-715-2350.  
**Technical Facilities:** 21.7-kw ERP, lat. 34° 41' 14", long. 112° 06' 59".  
**Holds CP for change to 15-kw ERP,** 36-ft. above ground, 7687-ft. above sea level, BDFCDTT-20090804ACO.  
**Began Operation:** November 3, 1982.  
**Ownership:** Fox Television Holdings Inc.
- Phoenix**—K38IZ-D, Ch. 38, Spanish Independent Broadcast Network LLC. Phone: 480-961-4353.  
**Technical Facilities:** 9.9-kw ERP, 86-ft. above ground, 2746-ft. above sea level, lat. 33° 20' 00", long. 112° 03' 45".  
**Ownership:** Spanish Independent Broadcast Network LLC.  
**Personnel:** Chris Furphy, Chief Engineer.
- **Phoenix**—KAZT-CA, Ch. 27, KAZT LLC. Phone: 602-224-0027; 602-977-7700.  
**Technical Facilities:** 34-kw ERP, 202-ft. above ground, 2800-ft. above sea level, lat. 33° 20' 02", long. 112° 03' 41".  
**Holds CP for change to channel number 36,** 15-kw ERP, BDISDTA-20080804AAD.  
**Began Operation:** April 22, 1986.  
**Ownership:** KAZT LLC.
- **Phoenix**—KCOS-LP, Ch. 28, Aracelis Ortiz Corp. Phone: 956-421-2635.  
**Technical Facilities:** 63-kw ERP, 66-ft. above ground, 2608-ft. above sea level, lat. 33° 29' 39", long. 111° 38' 28".  
**Ownership:** Aracelis Ortiz Corp.
- Phoenix**—KDPH-LP, Ch. 48, Community Television Educators Inc. Phone: 817-571-1229.  
**Studio:** 4625 S 33rd Pl, Phoenix, AZ 85040.  
**Technical Facilities:** 52.6-kw ERP, 171-ft. above ground, 2799-ft. above sea level, lat. 33° 20' 03", long. 112° 03' 38".  
**Transmitter:** South Mountain, 3-mi. SE of intersection of Central Ave. & Dobbins Rd.  
**Ownership:** Community Television Educators Inc.  
**Personnel:** James A. Johnson, President; Victor Carranza, General Manager; Charlie Mandala, Sales Manager; Efren Padilla, Local Sales Manager; Anna Ctarza, Traffic Manager.
- Phoenix**—KDTP-LP, Ch. 58, Community Television Educators Inc. Phone: 817-571-1229.  
**Technical Facilities:** 316-w TPO, 23.6-kw ERP, 70-ft. above ground, 2721-ft. above sea level, lat. 33° 20' 00", long. 112° 03' 45".  
**Holds CP for change to channel number 11,** 0.999-kw ERP, 59-ft. above ground, 2719-ft. above sea level, lat. 33° 20' 01", long. 112° 03' 45". BDISTVL-20060706ACO.  
**Transmitter:** South Mountain Park, Site 8, 10660 S. Central Ave.  
**Multichannel TV Sound:** Stereo and separate audio program.  
**Ownership:** Community Television Educators Inc.  
**Personnel:** Brooke Temple, Vice President; Donald S. Wilson, Chief Engineer.
- Phoenix**—KEJR-LD, Ch. 40, HERO Licenseco LLC. Phone: 305-863-5731.  
**Technical Facilities:** 14-kw ERP, 66-ft. above ground, 2720-ft. above sea level, lat. 33° 20' 00", long. 112° 03' 48".  
**Began Operation:** May 13, 2009.  
**Ownership:** HERO Broadcasting LLC.
- Phoenix**—KEJR-LP, Ch. 43, HERO Licenseco LLC. Phone: 305-863-5731.  
**Technical Facilities:** 0.25-kw ERP, 66-ft. above ground, 2720-ft. above sea level, lat. 33° 20' 00", long. 112° 03' 48".  
**Began Operation:** July 18, 1995.  
**Ownership:** HERO Broadcasting LLC.
- **Phoenix**—KFPH-CA, Ch. 39, Telefutura Partnership of Phoenix. Phone: 310-556-7600.  
**Studio:** 5757 N Central Ave, Phoenix, AZ 85012.  
**Technical Facilities:** 50-kw ERP, 79-ft. above ground, 2739-ft. above sea level, lat. 33° 20' 01", long. 112° 03' 48".  
**Transmitter:** South Mountain, 7.5-mi. S of Phoenix.  
**Multichannel TV Sound:** Stereo and separate audio program.  
**Ownership:** Univision Communications Inc.  
**Personnel:** Julian D. Roy, President; Rick Hooton, General Manager.
- **Phoenix**—KPDF-CA, Ch. 41, Una Vez Mas Phoenix License LLC. Phone: 214-754-7008.  
**Technical Facilities:** 2000-w TPO, 24.9-kw ERP, 49-ft. above ground, 2700-ft. above sea level, lat. 33° 20' 00", long. 112° 03' 45".  
**Transmitter:** South Mountain Park, Site 8, 10660 S. Central Ave.  
**Ownership:** Una Vez Mas GP LLC.
- Phoenix**—KPHE-LD, Ch. 16, Lotus TV of Phoenix LLC. Phone: 323-512-2225.  
**Technical Facilities:** 15-kw ERP, 91-ft. above ground, 2751-ft. above sea level, lat. 33° 20' 01", long. 112° 03' 45".  
**Began Operation:** March 26, 2009.  
**Ownership:** Lotus Communications Corp.
- Phoenix**—KPHE-LP, Ch. 44, Lotus TV of Phoenix LLC. Phone: 323-512-2225.  
**Technical Facilities:** 10-kw ERP, 187-ft. above ground, 2844-ft. above sea level, lat. 33° 20' 01", long. 112° 03' 44".  
**Ownership:** Lotus Communications Corp.
- Phoenix**—KTVP-LP, Ch. 22, Mako Communications LLC. Phone: 361-883-1763; 361-883-3160.  
**Technical Facilities:** 280-w TPO, 42-kw ERP, 69-ft. above ground, 2720-ft. above sea level, lat. 33° 19' 58", long. 112° 03' 59".  
**Transmitter:** N of Main St., Mesa.  
**Ownership:** Mako Communications LLC.
- **Phoenix**—KTVW-CA, Ch. 6, KTVW License Partnership GP. Phone: 310-556-7600.  
**Studio:** 5501 E Empire Ave, Flagstaff, AZ 86004.  
**Technical Facilities:** 20-w TPO, 0.114-kw ERP, 30-ft. above ground, 9296-ft. above sea level, lat. 35° 14' 26", long. 111° 35' 48".  
**Transmitter:** Mount Elden Electronics site, 3.1-mi. NE of Flagstaff.  
**Multichannel TV Sound:** Separate audio program.  
**Ownership:** Univision Communications Inc.  
**Personnel:** J. Christian Damon, General Manager; B. MacArthur, Program Director.
- Phoenix**—KVPA-LP, Ch. 42, KRCA License LLC. (K25DM Ch. 25 Phoenix) Phone: 818-729-5300.  
**Technical Facilities:** 11-kw ERP, 66-ft. above ground, 2694-ft. above sea level, lat. 33° 19' 57", long. 112° 03' 57".  
**Holds CP for change to 15-kw ERP,** BDFCDTL-20081211AAW.  
**Ownership:** Liberman Broadcasting Inc.
- Prescott**—K04AI, Ch. 4, NW Communications of Phoenix Inc. (KS AZ-TV Ch. 10 Phoenix) Phone: 202-715-2350.  
**Technical Facilities:** 0.06-kw ERP, lat. 34° 29' 20", long. 112° 32' 15".  
**Ownership:** Fox Television Holdings Inc.
- Prescott**—K06AE, Ch. 6, Multimedia Holdings Corp. (KPNX Ch. 12 Mesa) Phone: 703-854-6899.  
**Technical Facilities:** 0.03-kw ERP, lat. 34° 29' 20", long. 112° 32' 15".  
**Holds CP for change to 0.3-kw ERP,** 135-ft. above ground, 7940-ft. above sea level, lat. 34° 42' 04", long. 112° 07' 04". BDFCDTV-20090604ACN.  
**Ownership:** Gannett Co. Inc.
- Prescott**—K09KV, Ch. 9, Meredith Corp. (KPHO-TV Ch. 17 Phoenix) Phone: 503-239-4949. Fax: 503-239-6184.  
**Technical Facilities:** 0.15-kw ERP, lat. 34° 29' 20", long. 112° 32' 15".  
**Holds CP for change to channel number 30,** 2.5-kw ERP, 23-ft. above ground, 7014-ft. above sea level, BDISDTT-20060331AUF.  
**Ownership:** Meredith Corp.
- Prescott**—K11LC, Ch. 11, KTVK Inc. (KTVK Ch. 24 Phoenix) Phone: 602-207-3333.

Technical Facilities: 0.16-kw ERP, lat. 34° 29' 20", long. 112° 32' 15".

Ownership: Belo Corp.

**Prescott**—K14HC, Ch. 14, Fox Television Stations Inc. Phone: 202-715-2350.

Technical Facilities: 1.55-kw ERP, lat. 34° 32' 27", long. 112° 25' 40".

Holds CP for change to 69-ft. above ground, 6319-ft. above sea level, BDFCDTT-20090804ACA. Ownership: Fox Television Holdings Inc.

Personnel: Robert Furlong, General Manager; Tom Foy, Chief Engineer; Michael Durand, Sales Manager.

**Prescott**—K39IT-D, Ch. 39, NW Communications of Phoenix Inc. (KSAZ-TV Ch. 10 Phoenix) Phone: 202-715-2350.

Technical Facilities: 1.3-kw ERP, 20-ft. above ground, 6991-ft. above sea level, lat. 34° 29' 20", long. 112° 32' 15".

Began Operation: August 3, 2007.

Ownership: Fox Television Holdings Inc.

**Prescott**—K47DJ, Ch. 47, Scripps Media Inc. (KNXV-TV Ch. 15 Phoenix) Phone: 513-977-3000.

Technical Facilities: 1.35-kw ERP, 46-ft. above ground, 7146-ft. above sea level, lat. 34° 29' 25", long. 112° 32' 00".

Holds CP for change to 7.5-kw ERP, BDFCDTT-20090824AGT.

Began Operation: January 29, 1991.

Ownership: E. W. Scripps Co.

**Prescott**—K53J, Ch. 53, KVFV-TV LLC. Phone: 361-774-4354.

Technical Facilities: 10-kw ERP, 33-ft. above ground, 7579-ft. above sea level, lat. 34° 13' 58", long. 112° 22' 13".

Began Operation: October 30, 2006.

Ownership: Gerald G. Benavides.

**Prescott**—KPVY-LD, Ch. 45, KM Communications Inc. Phone: 847-674-0864.

Technical Facilities: 0.35-kw ERP, 98-ft. above ground, 5125-ft. above sea level, lat. 34° 11' 32", long. 112° 45' 13".

Ownership: KM Communications Inc.

**Prescott, etc.**—K55DB, Ch. 55, Arizona State Board of Regents for Arizona State U. (KAET Ch. 8 Phoenix) Phone: 480-965-8888.

Technical Facilities: 1.81-kw ERP, lat. 34° 31' 59", long. 112° 29' 24".

Holds CP for change to channel number 43, 1.17-kw ERP, 52-ft. above ground, 7152-ft. above sea level, lat. 34° 29' 25", long. 112° 31' 59". BDISTT-20090406ACT.

Began Operation: January 6, 1982.

Ownership: Arizona State Board of Regents for Arizona State U.

**Quartzsite**—KRPO-LP, Ch. 55, Jenifer Juarez. Phone: 214-418-1068.

Technical Facilities: 50-kw ERP, 98-ft. above ground, 3412-ft. above sea level, lat. 33° 34' 17", long. 114° 20' 55".

Began Operation: August 18, 2008.

Ownership: Jenifer Juarez.

**Safford**—K21GC, Ch. 21, Telefutura Partnership of Phoenix. Phone: 310-348-3600.

Technical Facilities: 9.95-kw ERP, 102-ft. above ground, 10065-ft. above sea level, lat. 32° 39' 01", long. 109° 50' 53".

Ownership: Univision Communications Inc.

**Safford**—KZOL-LP, Ch. 15, KTVW License Partnership GP. Phone: 310-348-3600.

Technical Facilities: 9.95-kw ERP, 102-ft. above ground, 10065-ft. above sea level, lat. 32° 39' 01", long. 109° 50' 53".

Ownership: Univision Communications Inc.

**Scottsdale**—K23BY, Ch. 23, KAZT LLC. Phones: 602-957-1650; 602-977-7700.

Technical Facilities: 1.29-kw ERP, 75-ft. above ground, 1509-ft. above sea level, lat. 33° 36' 45", long. 111° 54' 46".

Ownership: KAZT LLC.

**Shonto**—K38CX, Ch. 38, Trinity Broadcasting Network Inc. Phone: 714-832-2950. Fax: 714-730-0661.

Technical Facilities: 100-w TPO, 1.2-kw ERP, 92-ft. above ground, 7037-ft. above sea level, lat. 36° 37' 18", long. 110° 34' 36".

Transmitter: White Post Church property, near Shonto.

Ownership: Trinity Broadcasting Network Inc. Personnel: Paul Crouch, General Manager; Ben Miller, Chief Engineer; Rod Henke, Sales Manager.

**Sierra Vista**—K20FO, Ch. 20, KVOA Communications Inc.

Technical Facilities: 49.4-kw ERP, lat. 31° 29' 08", long. 109° 57' 21".

Transmitter: Mule Mountain, 2.3-mi. NNW of Bisbee.

Ownership: Evening Post Publishing Co.

**Sierra Vista**—K33CG, Ch. 33, Florida Mae Balfour. Phone: 520-720-4968. Fax: 520-720-5390.

Technical Facilities: 37-w TPO, 0.001-kw ERP, 72-ft. above ground, 7231-ft. above sea level, lat. 31° 28' 58", long. 109° 57' 29".

Transmitter: Atop Mule Mountain.

Ownership: Florida Mae Balfour. Personnel: Richard Richards, General Manager & Sales Manager.

**Snowflake, etc.**—K03FB, Ch. 3, Arizona State Board of Regents for Arizona State U. (KAET Ch. 8 Phoenix) Phone: 480-965-8888.

Technical Facilities: 0.027-kw ERP, lat. 34° 12' 22", long. 109° 56' 34".

Ownership: Arizona State Board of Regents for Arizona State U.

**Snowflake, etc.**—K07QJ, Ch. 7, NW Communications of Phoenix Inc. (KOLD-TV Ch. 32 Tucson) Phone: 202-715-2350.

Technical Facilities: 0.033-kw ERP, lat. 34° 12' 22", long. 109° 56' 34".

Holds CP for change to 112-ft. above ground, 7697-ft. above sea level, BDFCDTV-20090804ACM.

Began Operation: July 27, 1982.

Ownership: Fox Television Holdings Inc.

**Tacna**—KYPO-LP, Ch. 27, LMO Christian Media Inc. Phone: 817-903-8731.

Technical Facilities: 1-kw ERP, 49-ft. above ground, 2149-ft. above sea level, lat. 33° 45' 06.7", long. 113° 40' 29.8".

Began Operation: August 18, 2008.

Ownership: LMO Christian Media Inc.

**Topock**—K21FU, Ch. 21, Mohave County Board of Supervisors.

Technical Facilities: 1.03-kw ERP, 49-ft. above ground, 4029-ft. above sea level, lat. 35° 02' 09", long. 114° 22' 14".

Ownership: Mohave County Board of Supervisors.

**Topock, etc.**—K42EU, Ch. 42, Mohave County Board of Supervisors. (KAET Ch. 8 Phoenix)

Technical Facilities: 0.918-kw ERP, lat. 35° 02' 09", long. 114° 22' 14".

Transmitter: 0.99-mi. E of Datman.

Ownership: Mohave County Board of Supervisors.

**Tsaile**—K40AP, Ch. 40, The Navajo Nation. Phone: 602-724-3311.

Technical Facilities: 0.235-kw ERP, lat. 36° 17' 13", long. 109° 11' 16".

Ownership: Navajo Nation.

Personnel: Curtis Sweet, Director.

**Tucson**—K21CX, Ch. 21, Ventana Television Inc. Phone: 727-872-4210.

Technical Facilities: 800-w TPO, 10-kw ERP, 180-ft. above ground, 8658-ft. above sea level, lat. 32° 24' 54", long. 110° 42' 56".

Transmitter: Mount Bigelow electronic site, 22-mi. N of intersection of I-10 & I-19.

Began Operation: August 28, 1991.

Ownership: Ventana Television Inc.

Personnel: John Skelnik, General Manager & Chief Engineer.

**Tucson**—K48GX, Ch. 48, Telefutura Partnership of Tucson. Phone: 310-348-3600.

Technical Facilities: 89-ft. above ground, 4469-ft. above sea level, lat. 32° 14' 56", long. 111° 06' 58".

Ownership: Univision Communications Inc.

**Tucson**—K50FV, Ch. 50, KMSB-TV Inc. Phone: 520-770-1123. Fax: 520-629-7185.

Technical Facilities: 1000-w TPO, 0.6-kw ERP, 85-ft. above ground, 8615-ft. above sea level, lat. 32° 24' 55", long. 110° 42' 54".

Transmitter: Mount Bigelow electronic site.

Ownership: Belo Corp.

**Tucson**—KFTU-CA, Ch. 34, Telefutura Partnership of Tucson. Phone: 310-556-7600.

Technical Facilities: 200-w TPO, 9.97-kw ERP, 171-ft. above ground, 8665-ft. above sea level, lat. 32° 24' 54", long. 110° 42' 56".

Transmitter: Mount Bigelow, Pima County.

Multichannel TV Sound: Stereo only.

Ownership: Univision Communications Inc.

Personnel: Lawrence Rogow, General Manager; Donald Wilson, Chief Engineer.

**Tucson**—KUDF-LP, Ch. 14, Una Vez Mas Tucson License LLC. Phone: 214-754-7008.

Studio: 2919 E Broadway, Tucson, AZ 85716.

Technical Facilities: 934-w TPO, 9.99-kw ERP, 174-ft. above ground, 8665-ft. above sea level, lat. 32° 24' 54", long. 110° 42' 56".

Transmitter: Mount Bigelow, Coronado National Forest, S. G. Communication site.

Multichannel TV Sound: Separate audio program.

Ownership: Una Vez Mas GP LLC.

Personnel: Tamara Valenzuela-Cavazos, General Manager; Steve Twisleton, Chief Engineer; Thelma Abril, Sales Manager.

**Tucson**—KUVE-CA, Ch. 38, Univision Tucson LLC. Phone: 520-622-0984. Fax: 520-620-0046.

Studio: 2301 N Forbes Blvd, Ste 108, Tucson, AZ 85745.

Technical Facilities: 9.9-kw ERP, 89-ft. above ground, 4468-ft. above sea level, lat. 32° 14' 56", long. 111° 06' 58".

Transmitter: Tucson communications site, approx 8.9-mi W of downtown Tucson.

Ownership: Univision Communications Inc.

Personnel: Myrna Sonora, General Manager; Gary Rogers, Chief Engineer; John Matt Gongora, Sales Manager.

**Verde Valley, etc.**—K46IL, Ch. 46, Camp Verde TV Club. (KTVK Ch. 24 Phoenix) Phone: 928-567-3433.

Technical Facilities: 1.186-kw ERP, 92-ft. above ground, 7733-ft. above sea level, lat. 34° 41' 14", long. 112° 07' 00".

Holds CP for change to 56-ft. above ground, 7697-ft. above sea level, BMPPTL-20080908ABG.

Began Operation: January 4, 1982.

Ownership: Camp Verde TV Club.

**Verde Valley, etc.**—K57DC, Ch. 57, Camp Verde TV Club. (KPNX Ch. 12 Mesa) Phone: 928-567-3433.

Technical Facilities: 0.18-kw ERP, lat. 34° 28' 13", long. 111° 52' 21".

Ownership: Camp Verde TV Club.

**Wellton-Mohawk**—K61AX, Ch. 61, Wellton-Mohawk Irrigation & Drainage District. (KAET Ch. 8 Phoenix) Phone: 520-785-3351.

Technical Facilities: 3.26-kw ERP, lat. 32° 40' 21", long. 114° 20' 07".

Ownership: Wellton-Mohawk Irrigation & Drainage District.

**Wellton-Mohawk**—K63AV, Ch. 63, Wellton-Mohawk Irrigation & Drainage District. Phone: 520-785-3351.

Technical Facilities: 2.48-kw ERP, lat. 32° 40' 21", long. 114° 20' 07".

Ownership: Wellton-Mohawk Irrigation & Drainage District.

**Wellton-Mohawk**—K65BB, Ch. 65, Wellton-Mohawk Irrigation & Drainage District. (KSAZ-TV Ch. 10 Phoenix) Phone: 520-785-3351.

Technical Facilities: 2.47-kw ERP, lat. 32° 40' 21", long. 114° 20' 07".

Ownership: Wellton-Mohawk Irrigation & Drainage District.

**Wellton-Mohawk**—K67BI, Ch. 67, Wellton-Mohawk Irrigation & Drainage District. (KTVK Ch. 24 Phoenix) Phone: 520-785-3351.

Technical Facilities: 2.45-kw ERP, lat. 32° 40' 21", long. 114° 20' 07".

Ownership: Wellton-Mohawk Irrigation & Drainage District.

**Williams**—K29DK, Ch. 29, KAZT LLC. (KAZT-TV Ch. 7 Phoenix) Phones: 602-224-0027; 602-977-7700. Fax: 928-778-6770.

Technical Facilities: 1.16-kw ERP, 30-ft. above ground, 9272-ft. above sea level, lat. 35° 12' 01", long. 112° 12' 15".

Ownership: KAZT LLC.

**Williams**—K43IE, Ch. 43, NW Communications of Phoenix Inc. Phone: 202-715-2350.

Technical Facilities: 1.62-kw ERP, 46-ft. above ground, 9347-ft. above sea level, lat. 35° 12' 01", long. 112° 12' 13".

Began Operation: January 28, 1991.

Ownership: Fox Television Holdings Inc.

**Williams-Ash Fork**—K41JE, Ch. 41, KTVK Inc. (KASZ Ch. 49 Phoenix) Phone: 214-976-6606.

Technical Facilities: 1-kw ERP, 33-ft. above ground, 9275-ft. above sea level, lat. 35° 12' 01", long. 112° 12' 15".

Ownership: Belo Corp.

**Williams-Ash Fork**—K53GM, Ch. 53, KTVK Inc. (KTVK Ch. 24 Phoenix) Phone: 214-977-6606.

Technical Facilities: 1-kw ERP, 33-ft. above ground, 9275-ft. above sea level, lat. 35° 12' 01", long. 112° 12' 15".

Holds CP for change to channel number 15, BDISST-20080117ACT.

Ownership: Belo Corp.

**Window Rock**—K44BB, Ch. 44, Kee Long. Phone: 928-871-7350.

Technical Facilities: 4-kw ERP, 52-ft. above ground, 7388-ft. above sea level, lat. 35° 33' 36", long. 109° 06' 30".

Holds CP for change to 0.5-kw ERP, 57-ft. above ground, 6976-ft. above sea level, lat. 35° 40' 51.5", long. 109° 03' 08.1". BPTT-20080408AEW.

Ownership: Navajo Nation.

**Winslow**—K09JZ, Ch. 9, NW Communications of Phoenix Inc. (KSAZ-TV Ch. 10 Phoenix) Phone: 202-715-2350.

Technical Facilities: 0.04-kw ERP, lat. 34° 50' 26", long. 110° 54' 55".

Ownership: Fox Television Holdings Inc.

**York, etc.**—K02FV, Ch. 2, Southern Greenlee County TV Assn. Inc.

Technical Facilities: 0.032-kw ERP, lat. 32° 53' 14", long. 109° 18' 49".

Ownership: Southern Greenlee County TV Assn. Inc.

**York, etc.**—K07IR, Ch. 7, Southern Greenlee County TV Assn. Inc. (KOLD-TV Ch. 32 Tucson)

Technical Facilities: 0.139-kw ERP, lat. 32° 53' 14", long. 109° 18' 49".

Ownership: Southern Greenlee County TV Assn. Inc.

**York, etc.**—K11JJ, Ch. 11, Southern Greenlee County TV Assn. Inc. (KVOA Ch. 23 Tucson)

Technical Facilities: 0.137-kw ERP, lat. 32° 53' 14", long. 109° 18' 49".

Ownership: Southern Greenlee County TV Assn. Inc.

**Yuma**—K19CX, Ch. 19, KAZT LLC. Phones: 602-840-8348; 602-977-7700.

Technical Facilities: 1.86-kw ERP, 43-ft. above ground, 1614-ft. above sea level, lat. 32° 40' 11", long. 114° 20' 05".

Ownership: KAZT LLC.

**Yuma**—K28FM, Ch. 28, Broadcast Group Ltd. Phone: 915-577-0045.

Technical Facilities: 500-w TPO, 0.99-kw ERP, 90-ft. above ground, 1634-ft. above sea level, lat. 32° 40' 22", long. 114° 20' 13".

Transmitter: Telegraph Pass communication site.

Ownership: Broadcast Group Ltd.

**Yuma**—K30HA, Ch. 30, Region 1 Translator Assn. Phone: 970-848-5301.

Technical Facilities: 392-ft. above ground, 4601-ft. above sea level, lat. 40° 08' 35", long. 102° 48' 51".

Ownership: Region 1 Translator Association.

**Yuma**—K52EG, Ch. 52, Three Angels Broadcasting Network Inc. Phone: 618-627-4651. Fax: 618-627-4155.

Technical Facilities: 100-w TPO, 1.24-kw ERP, 69-ft. above ground, 1348-ft. above sea level, lat. 32° 40' 23", long. 114° 20' 16".

Transmitter: Telegraph Pass, 16.2-mi. E of Yuma.

Ownership: Three Angels Broadcasting Network Inc.

Personnel: Moses Primo, Chief Engineer.

**Yuma**—KESE-LP, Ch. 35, Gulf-California Broadcast Co. Phones: 928-539-9990; 760-773-0342.

Studio: 1965 S 4th Ave, Yuma, AZ 85364.

Technical Facilities: 1000-w TPO, 8-kw ERP, 262-ft. above ground, 466-ft. above sea level, lat. 32° 38' 31", long. 114° 33' 34".

Holds CP for change to channel number 16, 15-kw ERP, 46-ft. above ground, 1647-ft. above sea level, lat. 32° 40' 21", long. 114° 20' 07". BDISDTL-20090630AEC.

Transmitter: Ave. 4E at 13th St.

Began Operation: November 17, 2000.

Ownership: Gulf-California Broadcast Co.

Personnel: Christopher Gallu, General Manager.

**Yuma**—KVFA-LP, Ch. 6, KM Communications Inc. Phone: 847-674-0864.

Technical Facilities: 0.05-kw ERP, 125-ft. above ground, 321-ft. above sea level, lat. 32° 41' 41", long. 114° 36' 47".

Ownership: KM Communications Inc.

**Yuma**—KYUM-LP, Ch. 2, Centro Cristiano Vida Abundante Inc. Phone: 805-406-9157.

Technical Facilities: 0.1-kw ERP, 98-ft. above ground, 303-ft. above sea level, lat. 32° 40' 34", long. 114° 35' 27".

Holds CP for change to channel number 15, 15-kw ERP, 95-ft. above ground, 1751-ft. above sea level, lat. 32° 40' 22", long. 114° 20' 11". BDISDTL-20081112AAH.

Began Operation: February 13, 2001.

Ownership: Centro Cristiano Vida Abundante Inc.

## Arkansas

**Batesville**—K15FW, Ch. 15, Trinity Broadcasting Network Inc. (KTBN-TV Ch. 23 Santa Ana) Phone: 714-832-2950. Fax: 714-730-0661.

Technical Facilities: 9.2-kw ERP, 390-ft. above ground, 1250-ft. above sea level, lat. 35° 53' 27", long. 91° 44' 01".

Holds CP for change to 15-kw ERP, BDFCDTT-20060315AFC.

Ownership: Trinity Broadcasting Network Inc.

**Batesville**—K20EX, Ch. 20, MS Communications LLC. Phone: 414-765-9737.

Technical Facilities: 0.007-kw ERP, 105-ft. above ground, 965-ft. above sea level, lat. 35° 53' 27", long. 91° 44' 02".

Ownership: MS Communications LLC.

**Batesville**—K22ES, Ch. 22, MS Communications LLC. Phone: 414-765-9737.

Technical Facilities: 1000-w TPO, 0.007-kw ERP, 105-ft. above ground, 965-ft. above sea level, lat. 35° 53' 26", long. 91° 44' 00".

Transmitter: 1.5-mi. NE of Cushman.

Ownership: MS Communications LLC.

**Batesville**—K30EC, Ch. 30, MS Communications LLC. Phone: 414-765-9737.

Technical Facilities: 1000-w TPO, 0.007-kw ERP, 105-ft. above ground, 860-ft. above sea level, lat. 35° 53' 27", long. 91° 44' 02".

Transmitter: 1.5-mi. NE of Cushman.

Ownership: MS Communications LLC.

**Batesville**—K35EA, Ch. 35, MS Communications LLC. Phone: 414-765-9737.

Technical Facilities: 1000-w TPO, 0.007-kw ERP, 105-ft. above ground, 860-ft. above sea level, lat. 35° 53' 27", long. 91° 44' 02".

Transmitter: 1.5-mi. NE of Cushman.

Ownership: MS Communications LLC.

**Batesville**—K40DS, Ch. 40, MS Communications LLC. Phone: 414-765-9737.

Technical Facilities: 1000-w TPO, 0.007-kw ERP, 105-ft. above ground, 860-ft. above sea level, lat. 35° 53' 27", long. 91° 44' 02".

Holds CP for change to 138.5-kw ERP, 295-ft. above ground, 1155-ft. above sea level, BPTTL-20030813AFX.

Transmitter: 1.5-mi. NE of Cushman.

Ownership: MS Communications LLC.

**Batesville**—K46EM, Ch. 28, MS Communications LLC. Phone: 414-765-9737.

Technical Facilities: 100-w TPO, 0.007-kw ERP, 105-ft. above ground, 860-ft. above sea level, lat. 35° 53' 27", long. 91° 44' 02".

Transmitter: 1.5-mi. NE of Cushman.

Ownership: MS Communications LLC.

**Batesville**—K53FM, Ch. 53, MS Communications LLC. Phone: 414-765-9737.

Technical Facilities: 1000-w TPO, 0.007-kw ERP, 105-ft. above ground, 860-ft. above sea level, lat. 35° 53' 27", long. 91° 44' 02".

Transmitter: 1.5-mi. NE of Cushman.

Ownership: MS Communications LLC.

**Batesville**—K57FV, Ch. 57, MS Communications LLC. Phone: 414-765-9737.

Technical Facilities: 1000-w TPO, 0.007-kw ERP, 105-ft. above ground, 965-ft. above sea level, lat. 35° 53' 27", long. 91° 44' 02".

Transmitter: 1.5-mi. NE of Cushman.

Ownership: MS Communications LLC.

**Batesville**—K59FB, Ch. 59, MS Communications LLC. Phone: 414-765-9737.

Technical Facilities: 1000-w TPO, 0.007-kw ERP, 105-ft. above ground, 860-ft. above sea level, lat. 35° 53' 27", long. 91° 44' 02".

Transmitter: 1.5-mi. NE of Cushman.

Ownership: MS Communications LLC.

**Batesville**—K61FP, Ch. 61, MS Communications LLC. Phone: 414-765-9737.

Technical Facilities: 87.6-w TPO, 0.007-kw ERP, 105-ft. above ground, 860-ft. above sea level, lat. 35° 53' 27", long. 91° 44' 02".

Transmitter: 1.5-mi. NE of Cushman.

Ownership: MS Communications LLC.

**Batesville**—K65FN, Ch. 65, MS Communications LLC. Phone: 414-765-9737.

Technical Facilities: 1000-w TPO, 0.007-kw ERP, 32-ft. above ground, 965-ft. above sea level, lat. 35° 53' 27", long. 91° 44' 02".

Transmitter: 1.5-mi. NE of Cushman.

Ownership: MS Communications LLC.

**Batesville**—K67GR, Ch. 67, MS Communications LLC. Phone: 414-765-9737.

Technical Facilities: 1000-w TPO, 0.007-kw ERP, 105-ft. above ground, 860-ft. above sea level, lat. 35° 53' 27", long. 91° 44' 02".

Transmitter: 1.5-mi. NE of Cushman.

Ownership: MS Communications LLC.

**Batesville**—K69GT, Ch. 69, MS Communications LLC. Phone: 414-765-9737.

Technical Facilities: 1000-w TPO, 0.007-kw ERP, 105-ft. above ground, 860-ft. above sea level, lat. 35° 53' 27", long. 91° 44' 02".

Transmitter: NE of Cushman.

Ownership: MS Communications LLC.

**Bentonville**—KHMF-CA, Ch. 26, Pinnacle Media LLC. Phone: 501-492-8202.

Technical Facilities: 150-kw ERP, 302-ft. above ground, 1562-ft. above sea level, lat. 36° 23' 37", long. 94° 10' 57".

Began Operation: May 25, 1994.

Ownership: Pinnacle Media LLC.

**Bentonville & Rogers**—K45EI, Ch. 45, Victory Communications Inc. Phone: 479-795-4057. Fax: 501-795-4058.

Studio: 14019 Noah Rd, Gravette, AR 72736.

Technical Facilities: 35-kw ERP, 187-ft. above ground, 1558-ft. above sea level, lat. 36° 21' 56", long. 94° 20' 24".

Transmitter: 3-mi. W of Centerteron & 0.4-mi. N of Hwy. 102.

Ownership: Victory Communications Inc.

Personnel: Bryan Holland, General Manager & Chief Engineer, Janice Holland, Sales Manager.

**De Queen**—K08KF, Ch. 8, First Assembly of God. Phone: 909-793-7800. Fax: 909-793-8821.

Technical Facilities: 0.12-kw ERP, 180-ft. above ground, 581-ft. above sea level, lat. 34° 02' 48", long. 94° 21' 40".

Ownership: First Assembly of God.

**El Dorado**—K18AB, Ch. 18, Hoak Media of Louisiana License LLC. Phone: 972-960-4896.

Technical Facilities: 0.828-kw ERP, lat. 33° 12' 42", long. 92° 39' 48".

Holds CP for change to 2.54-kw ERP, 89-ft. above ground, 367-ft. above sea level, BDFCDTT-20090306AFF.

Ownership: Hoak Media LLC.

**El Dorado**—K27FF, Ch. 27, MS Communications LLC. Phone: 414-765-9737.

Technical Facilities: 1000-w TPO, 0.007-kw ERP, 105-ft. above ground, 180-ft. above sea level, lat. 33° 16' 19", long. 92° 42' 12".

Transmitter: Hwy. 335, 5.5-mi. N of intersection with Hwy. 82.

Ownership: MS Communications LLC.

**El Dorado**—K29DC, Ch. 29, MS Communications LLC. Phone: 414-765-9737.

Technical Facilities: 1000-w TPO, 0.007-kw ERP, 105-ft. above ground, 285-ft. above sea level, lat. 33° 16' 19", long. 92° 42' 12".

Transmitter: Hwy. 335, 5.5-mi. N of intersection with Hwy. 82.

Ownership: MS Communications LLC.

**El Dorado**—K36DR, Ch. 36, MS Communications LLC. Phone: 414-765-9737.

Technical Facilities: 540-w TPO, 0.007-kw ERP, 105-ft. above ground, 285-ft. above sea level, lat. 33° 16' 19", long. 92° 42' 12".

Transmitter: Hwy. 335, 5.5-mi. N of intersection with Hwy. 82.

Ownership: MS Communications LLC.

**El Dorado**—K40EF, Ch. 40, MS Communications LLC. Phone: 414-765-9737.

Technical Facilities: 1000-w TPO, 0.007-kw ERP, 105-ft. above ground, 285-ft. above sea level, lat. 33° 16' 19", long. 92° 42' 12".

Transmitter: Hwy. 335, 5.5-mi. N of intersection with Hwy. 82.

Ownership: MS Communications LLC.

**El Dorado**—K46DT, Ch. 46, MS Communications LLC. Phone: 414-765-9737.

Technical Facilities: 1000-w TPO, 11.8-kw ERP, 562-ft. above ground, 741-ft. above sea level, lat. 33° 16' 19", long. 92° 41' 11".

Transmitter: Hwy. 335, 5.5-mi. N of intersection with Hwy. 82.

Ownership: MS Communications LLC.

**El Dorado**—K48EP, Ch. 48, MS Communications LLC. Phone: 414-765-9737.

Technical Facilities: 1000-w TPO, 12-kw ERP, 562-ft. above ground, 741-ft. above sea level, lat. 33° 16' 19", long. 92° 41' 11".

Transmitter: Hwy. 335, 5.5-mi. N of intersection with Hwy. 82.

Ownership: MS Communications LLC.

**El Dorado**—K50EK, Ch. 50, MS Communications LLC. Phone: 414-765-9737.

Technical Facilities: 1000-w TPO, 12.6-kw ERP, 562-ft. above ground, 741-ft. above sea level, lat. 33° 16' 19", long. 92° 41' 11".

Transmitter: Hwy. 335, 5.5-mi. N of intersection with Hwy. 82.

Ownership: MS Communications LLC.

**El Dorado**—K53FB, Ch. 53, MS Communications LLC. Phone: 414-765-9737.

Technical Facilities: 1000-w TPO, 12.8-kw ERP, 562-ft. above ground, 741-ft. above sea level, lat. 33° 16' 19", long. 92° 41' 11".

Transmitter: Hwy. 335, 5.5-mi. N of intersection with Hwy. 82.

Ownership: MS Communications LLC.

**El Dorado**—K57GF, Ch. 57, MS Communications LLC. Phone: 414-765-9737.

Technical Facilities: 1000-w TPO, 0.007-kw ERP, 105-ft. above ground, 285-ft. above sea level, lat. 33° 16' 19", long. 92° 42' 12".

Transmitter: Hwy. 335, 5.5-mi. N of intersection with Hwy. 82.

Ownership: MS Communications LLC.

**El Dorado**—K59FJ, Ch. 59, MS Communications LLC. Phone: 414-765-9737.

Technical Facilities: 1000-w TPO, 0.007-kw ERP, 105-ft. above ground, 180-ft. above sea level, lat. 33° 16' 19", long. 92° 42' 12".

Transmitter: Hwy. 335, 5.5-mi. N of intersection with Hwy. 82.

Ownership: MS Communications LLC.

**El Dorado**—K63FX, Ch. 63, MS Communications LLC. Phone: 414-765-9737.

Technical Facilities: 100-w TPO, 0.007-kw ERP, 105-ft. above ground, 285-ft. above sea level, lat. 33° 16' 19", long. 92° 42' 12".

Transmitter: Hwy. 335, 5.5-mi. N of intersection with Hwy. 82.

Ownership: MS Communications LLC.

**El Dorado**—K66EX, Ch. 66, MS Communications LLC. Phone: 414-765-9737.

Technical Facilities: 0.007-kw ERP, 105-ft. above ground, 285-ft. above sea level, lat. 33° 16' 19", long. 92° 42' 12".

Ownership: MS Communications LLC.

**El Dorado**—K69HO, Ch. 69, MS Communications LLC. Phone: 414-765-9737.

Technical Facilities: 0.007-kw ERP, 105-ft. above ground, 285-ft. above sea level, lat. 33° 16' 19", long. 92° 42' 12".

Ownership: MS Communications LLC.

**El Dorado**—KCIB-LP, Ch. 5, Immanuel Baptist Church. Phone: 501-862-4264.

Technical Facilities: 30-w TPO, 0.044-kw ERP, 144-ft. above ground, 393-ft. above sea level, lat. 33° 12' 17", long. 92° 39' 54".

Transmitter: Corner of S. West Ave. & Cross St.

Ownership: Immanuel Baptist Church.

Personnel: Jim Davidson, General Manager; Mike Miller, Chief Engineer; Tim Reames, Sales Manager.

■ **El Dorado**—KLMB-LP, Ch. 23, Kingdom Broadcasting Inc. (KARD Ch. 36 West Monroe) Phone: 870-875-2323.

Technical Facilities: 22.4-kw ERP, 164-ft. above ground, 453-ft. above sea level, lat. 33° 12' 22", long. 92° 39' 13".

Holds CP for change to 0.11-kw ERP, 164-ft. above ground, 449-ft. above sea level, BDFCDTA-20060331AYO.

Began Operation: March 29, 1999.

Ownership: Kingdom Broadcasting Inc.

**Eureka Springs**—K22HS, Ch. 22, EICB-TV East LLC. Phone: 972-291-3750.

Technical Facilities: 10-kw ERP, 210-ft. above ground, 1850-ft. above sea level, lat. 36° 21' 38", long. 93° 44' 54".

Began Operation: March 11, 1996.

Ownership: EICB-TV LLC.

**Fayetteville**—K62DQ, Ch. 62, Local TV Arkansas License LLC. Phone: 859-448-2707.

Technical Facilities: 880-w TPO, 15.2-kw ERP, 387-ft. above ground, 1736-ft. above sea level, lat. 36° 08' 50", long. 94° 11' 14".

Holds CP for change to channel number 44, 23-kw ERP, 377-ft. above ground, 1736-ft. above sea level, lat. 36° 08' 50", long. 94° 11' 13". BDISTT-20070824ADM.

Transmitter: 2.6-mi. along a bearing of 137 degrees from intersection of State Rtes. 68 & 112.

Ownership: Local TV Holdings LLC.

Personnel: Gene Graham, General Manager; Larry Duncan, Chief Engineer; Van Comer, Sales Manager.

**Fayetteville**—KEGW-LP, Ch. 64, Pinnacle Media LLC. Phone: 501-492-8202.

Technical Facilities: 1000-w TPO, 24.8-kw ERP, 361-ft. above ground, 1713-ft. above sea level, lat. 36° 08' 50", long. 94° 11' 14".

Transmitter: 1-mi. E of State Rd. 112, 1-mi. NW of Johnson.

Began Operation: August 21, 2000.

Ownership: Pinnacle Media LLC.

■ **Fayetteville**—KFFS-CA, Ch. 36, Pinnacle Media LLC. Phone: 501-492-8202.

Technical Facilities: 1000-w TPO, 16.7-kw ERP, 184-ft. above ground, 1535-ft. above sea level, lat. 36° 08' 50", long. 94° 11' 14".

Transmitter: Johnson Tower Rd., 0.4-mi. NE of New Hope Church.

Began Operation: November 7, 1995.

Ownership: Pinnacle Media LLC.

Personnel: Karen Pharis, General Manager; Don Jones, Chief Engineer; Leo Cruz, Sales Manager.

**Fort Smith**—K33HE, Ch. 33, Pinnacle Media LLC. Phone: 501-492-8202.

Technical Facilities: 23.2-kw ERP, 164-ft. above ground, 1200-ft. above sea level, lat. 35° 18' 09", long. 93° 45' 40".

Began Operation: July 23, 1996.

Ownership: Pinnacle Media LLC.

**Fort Smith**—K48FL, Ch. 48, Pinnacle Media LLC. Phone: 501-492-8202.

Technical Facilities: 51.8-kw ERP, 131-ft. above ground, 1771-ft. above sea level, lat. 35° 40' 09", long. 94° 48' 42".

Began Operation: July 23, 1996.

Ownership: Pinnacle Media LLC.

■ **Fort Smith**—KFDF-CA, Ch. 10, Pinnacle Media LLC. Phone: 501-492-8202.

Technical Facilities: 3-kw ERP, 165-ft. above ground, 965-ft. above sea level, lat. 35° 26' 50", long. 94° 21' 54".

Began Operation: December 8, 1989.

Ownership: Pinnacle Media LLC.

**Fort Smith**—KFDF-LD, Ch. 44, Pinnacle Media LLC. Phone: 501-492-8202.

Technical Facilities: 15-kw ERP, 178-ft. above ground, 965-ft. above sea level, lat. 35° 26' 50", long. 94° 21' 54".

Began Operation: October 23, 2009.

Ownership: Pinnacle Media LLC.

**Fort Smith**—KUFS-LP, Ch. 54, Pinnacle Media LLC. Phone: 501-492-8202.

Technical Facilities: 23.1-kw ERP, 150-ft. above ground, 2509-ft. above sea level, lat. 35° 04' 05", long. 94° 40' 59".

Began Operation: July 23, 1996.

Ownership: Pinnacle Media LLC.

**Fort Smith**—KWFT-LP, Ch. 34, Pinnacle Media LLC. Phone: 501-492-8202.

Technical Facilities: 130-w TPO, 8.2-kw ERP, 154-ft. above ground, 1329-ft. above sea level, lat. 35° 31' 30", long. 94° 22' 27".

Transmitter: 1-mi. NE of Van Buren.

Began Operation: July 23, 1996.

Ownership: Pinnacle Media LLC.

**Fort Smith**—KXUN-LP, Ch. 43, Pinnacle Media LLC. Phone: 501-492-8202.

Technical Facilities: 5.8-kw ERP, 239-ft. above ground, 1039-ft. above sea level, lat. 35° 26' 50", long. 94° 21' 54".

Began Operation: July 23, 1996.

Ownership: Pinnacle Media LLC.

**Fulton**—K11VO, Ch. 11, Jenifer Juarez. Phone: 214-418-1068.

Technical Facilities: 2.5-kw ERP, 164-ft. above ground, 413-ft. above sea level, lat. 33° 36' 45", long. 93° 48' 45".

Began Operation: December 17, 2007.

Ownership: Jenifer Juarez.

**Fulton**—KZTE-LP, Ch. 64, Jenifer Juarez. Phone: 214-418-1068.

Technical Facilities: 150-kw ERP, 164-ft. above ground, 413-ft. above sea level, lat. 33° 36' 45", long. 93° 48' 45".

Began Operation: February 27, 2008.

Ownership: Jenifer Juarez.

**Green Forest**—K54FH, Ch. 54, New Life Evangelistic Center Inc. Phone: 314-436-2424.

Technical Facilities: 24.24-kw ERP, lat. 36° 17' 27", long. 93° 26' 11".

Holds CP for change to channel number 47, 7.5-kw ERP, 385-ft. above ground, 2392-ft. above sea level, lat. 36° 17' 31", long. 93° 26' 08". BDISDTL-20060331AYO.

Transmitter: Bradshaw Mountain, 1.2-mi. E of State Rd. 103.

Ownership: New Life Evangelistic Center Inc.

**Harrison**—KTKO-LP, Ch. 8, TKO Inc. Phone: 870-741-2566.

Technical Facilities: 3-kw ERP, 148-ft. above ground, 2159-ft. above sea level, lat. 36° 11' 28.7", long. 93° 11' 55.4".

Holds CP for change to 0.3-kw ERP, BDFCDVL-20090805ABG.

Ownership: TKO Inc.

**Hope**—KTSS-LP, Ch. 50, Sandra May. Phone: 501-777-3548.

Technical Facilities: 1000-w TPO, 14.5-kw ERP, 395-ft. above ground, 837-ft. above sea level, lat. 33° 39' 26", long. 93° 33' 00".

Transmitter: Approx. 1.7-mi. E of Hope & 0.7-mi. N of Hwy. 4.

Ownership: Sandra A. May.

■ **Hot Springs**—KTVV-LP, Ch. 63, Hallmark National Mortgage Corp. Phone: 501-376-0800.

Technical Facilities: 1000-w TPO, 28.4-kw ERP, 299-ft. above ground, 1457-ft. above sea level, lat. 34° 33' 56", long. 93° 05' 03".

Holds CP for change to channel number 18, 150-kw ERP, BDISTTL-20060403AQY.

Transmitter: 2-mi. N of Hot Springs.

Began Operation: April 16, 1997.

Ownership: Bank of Little Rock.

**Little Rock**—K27JP-D, Ch. 27, Three Angels Broadcasting Network Inc. Phone: 618-627-4651. Fax: 618-627-4155.

Technical Facilities: 1-kw ERP, 555-ft. above ground, 859-ft. above sea level, lat. 34° 44' 38", long. 92° 16' 32".

Ownership: Three Angels Broadcasting Network Inc.

Personnel: Moses Primo, Chief Engineer.

**Little Rock**—K34FH, Ch. 34, Trinity Christian Center of Santa Ana Inc. (KTBN-TV Ch. 23 Santa Ana) Phone: 714-832-2950.

**Technical Facilities:** 20.9-kw ERP, 499-ft. above ground, 1453-ft. above sea level, lat. 34° 47' 57", long. 92° 29' 29".

**Transmitter:** 0.4-mi. ESE of Two Towers & Gordon Rds., Pulaski County.

**Ownership:** Trinity Broadcasting Network Inc.

■ **Little Rock**—KJLR-LP, Ch. 28, Cowser Family LLC.

**Technical Facilities:** 1000-w TPO, 13.5-kw ERP, 397-ft. above ground, 880-ft. above sea level, lat. 34° 44' 38", long. 92° 16' 32".

**Transmitter:** TCBY Bldg., 5th St. & Broadway.

**Ownership:** Cowser Family LLC.

■ **Little Rock**—KKYK-CA, Ch. 20, Hallmark National Mortgage Corp. Phone: 501-376-0800.

**Studio:** One Shackelford Dr, Ste 400, Little Rock, AR 72211.

**Technical Facilities:** 150-kw ERP, 607-ft. above ground, 607-ft. above sea level, lat. 34° 47' 56", long. 92° 29' 45".

**Holds CP for change to 15-kw ERP, 699-ft. above ground, 1752-ft. above sea level, BDFCDTA-20090813ABX.**

**Began Operation:** November 28, 1995.

**Ownership:** Bank of Little Rock.

**Personnel:** Tammy Graham, General Manager.

**Little Rock**—KLRA-LP, Ch. 58, Pinnacle Media LLC. Phone: 501-492-8202.

**Technical Facilities:** 50-kw ERP, 250-ft. above ground, 840-ft. above sea level, lat. 34° 46' 20", long. 92° 21' 27".

**Began Operation:** December 20, 1996.

**Ownership:** Pinnacle Media LLC.

**Little Rock, etc.**—KZJG-LP, Ch. 9, Cowser Family LLC. Phone: 501-664-5438.

**Technical Facilities:** 1.5-kw ERP, 551-ft. above ground, 855-ft. above sea level, lat. 34° 44' 37.7", long. 92° 16' 32.5".

**Ownership:** Cowser Family LLC.

**Personnel:** Jim Cowser, General Manager; David Cowser, General Sales Manager; Cal Dring, National Sales Manager; Joe Elder, Chief Engineer; Ted Biggs, News Director; Joe Maggard, Business Manager.

**Mountain Home**—K07XL, Ch. 7, Reynolds Media Inc. Phones: 870-741-4891; 870-424-6957.

**Technical Facilities:** 0.7-kw ERP, 184-ft. above ground, 1299-ft. above sea level, lat. 36° 21' 00", long. 92° 24' 12".

**Ownership:** Dan Reynolds.

**Personnel:** Ian Marcus Reynolds, Operations Manager; Gil Ty Reynolds, General Manager.

**Mountain Home**—K26GS, Ch. 26, Reynolds Media Inc. Phones: 870-741-4891; 877-297-3435. Fax: 870-741-4891.

**Technical Facilities:** 150-kw ERP, 180-ft. above ground, 2398-ft. above sea level, lat. 36° 06' 41", long. 93° 01' 56".

**Ownership:** Reynolds Media Inc.

**Personnel:** Ian Reynolds, Operations Manager.

■ **Nashville**—KJEP-CA, Ch. 23, KNVL-TV Inc. Phone: 870-845-5685.

**Studio:** 123 W Howard St, Nashville, AR 71852-2064.

**Technical Facilities:** 1000-w TPO, 20.1-kw ERP, 269-ft. above ground, 735-ft. above sea level, lat. 33° 57' 58", long. 93° 49' 36".

**Holds CP for change to 0.1-kw ERP, 269-ft. above ground, 731-ft. above sea level, BDFCDTA-20070103AAQ.**

**Transmitter:** 0.4-mi. SSE of State Rte. 27 at Howard/Hempstead county line.

**Multichannel TV Sound:** Stereo and separate audio program.

**Ownership:** KNVL-TV Inc.

**Personnel:** Glen Power, General Manager; Sean Harper, Chief Engineer.

■ **Paris**—KRAH-CA, Ch. 53, Pinnacle Media LLC. Phone: 501-492-8202.

**Technical Facilities:** 793-w TPO, 34.7-kw ERP, 121-ft. above ground, 2802-ft. above sea level, lat. 35° 09' 52", long. 93° 40' 52".

**Transmitter:** 1.4-mi. W of Signal Hill, Dripping Springs recreation area.

**Began Operation:** December 17, 1993.

**Ownership:** Pinnacle Media LLC.

■ **Pine Bluff**—KIPB-LP, Ch. 65, Immanuel Broadcasting Corp. Phone: 501-536-2287. Fax: 501-534-3757.

**Studio:** 1801 W 17th St, Pine Bluff, AR 71603.

**Technical Facilities:** 1000-w TPO, 16.4-kw ERP, 187-ft. above ground, 413-ft. above sea level, lat. 34° 12' 46", long. 92° 01' 14".

**Transmitter:** 1801 W. 17th St.

**Ownership:** Immanuel Broadcasting Corp.

**Personnel:** Charles Black, General Manager & Executive Director; James Rowe, Production Manager.

**Searcy**—KTWN-LD, Ch. 18, My Town TV Inc. Phones: 501-279-1121; 501-279-8880. Fax: 501-305-3111.

**Technical Facilities:** 15-kw ERP, 279-ft. above ground, 673-ft. above sea level, lat. 35° 02' 13", long. 92° 01' 02".

**Multichannel TV Sound:** Stereo only.

**Ownership:** My Town TV.

**Sheridan**—KEJC-LP, Ch. 5, Hallmark National Mortgage Corp. (KTBN-TV Ch. 23 Santa Ana) Phone: 501-376-0800.

**Technical Facilities:** 104.6-kw ERP, 230-ft. above ground, 630-ft. above sea level, lat. 34° 30' 27", long. 92° 32' 48".

**Began Operation:** September 17, 1987.

**Ownership:** Bank of Little Rock.

■ **Siloam Springs**—KKAFC-CA, Ch. 33, Pinnacle Media LLC. Phone: 501-492-8202.

**Technical Facilities:** 16.7-kw ERP, lat. 36° 09' 07", long. 94° 30' 55".

**Transmitter:** Intersection of Hwys. 16 & 66.

**Began Operation:** April 15, 1997.

**Ownership:** Pinnacle Media LLC.

■ **Texarkana**—KLFI-LP, Ch. 35, Beech Street Communications Corp. Phone: 870-774-3500. Fax: 870-774-3600.

**Technical Facilities:** 1000-w TPO, 10.6-kw ERP, 404-ft. above ground, 715-ft. above sea level, lat. 33° 25' 48", long. 94° 05' 08".

**Transmitter:** 0.1-mi. NW of W. 7th St., Texarkana.

**Ownership:** Beech Street Communications.

**Personnel:** Burns Barr, Operations Manager.

**Texarkana**—KTEV-LP, Ch. 13, Mulholland Media Group. Phone: 903-793-5995.

**Technical Facilities:** 1-kw ERP, 68-ft. above ground, 378-ft. above sea level, lat. 33° 26' 49", long. 94° 04' 25".

**Ownership:** Mulholland Media Group.

■ **Winslow**—KWNL-CA, Ch. 9, Pinnacle Media LLC. Phone: 501-492-8202.

**Technical Facilities:** 1000-w TPO, 3-kw ERP, 269-ft. above ground, 2349-ft. above sea level, lat. 35° 47' 49", long. 94° 10' 04".

**Holds CP for change to channel number 31, 150-kw ERP, 292-ft. above ground, 1650-ft. above sea level, lat. 36° 08' 50", long. 94° 11' 13". BPTTA-20030829BDQ.**

**Transmitter:** Signal Hill, 2-mi. W of U.S. Hwy. 71 & State Hwy. 74, Winslow.

**Began Operation:** December 17, 1993.

**Ownership:** Pinnacle Media LLC.

**Personnel:** Karen Pharis, General Manager; Don Jones, Chief Engineer; Leo Cruz, Sales Manager.

## California

**Alturas**—K20DE-D, Ch. 20, Northern California Educational TV Assn. Inc. (KIXE-TV Ch. 9 Redding) Phone: 530-243-5493.

**Technical Facilities:** 0.9-kw ERP, 20-ft. above ground, 7421-ft. above sea level, lat. 41° 09' 18", long. 120° 33' 46".

**Ownership:** Northern California Educational TV Assn. Inc.

**Alturas**—K60AR, Ch. 60, Freedom Broadcasting of Oregon Licensee LLC, Debtor in Possession. Phone: 541-773-7373.

**Technical Facilities:** 0.252-kw ERP, 5419-ft. above sea level, lat. 41° 32' 18", long. 120° 21' 22".

**Ownership:** Freedom Communications Broadcast Trust.

**Alturas, etc.**—K47EH, Ch. 47, Trinity Christian Center of Santa Ana Inc. (KTBN-TV Ch. 23 Santa Ana) Phone: 714-832-2950.

**Technical Facilities:** 14.6-kw ERP, lat. 40° 43' 36", long. 123° 58' 26".

**Transmitter:** 1.6-mi. WNW of Keeland & Mountain Rds.

**Began Operation:** September 20, 1988.

**Ownership:** Trinity Broadcasting Network Inc.

**Anderson/Central Valley**—K38FQ, Ch. 38, Sainte Partners II LP. Phone: 209-523-0777.

**Technical Facilities:** 150-kw ERP, 52-ft. above ground, 3212-ft. above sea level, lat. 40° 39' 16", long. 122° 31' 13".

**Holds CP for change to 15-kw ERP, 52-ft. above ground, 3213-ft. above sea level, BDFCDTL-20060329AHN.**

**Ownership:** Sainte Partners II LP.

■ **Bakersfield**—K08MM, Ch. 8, Three Angels Broadcasting Network Inc. Phone: 618-627-4651. Fax: 618-627-4155.

**Technical Facilities:** 0.46-kw ERP, 199-ft. above ground, 593-ft. above sea level, lat. 35° 21' 42", long. 119° 03' 34".

**Holds CP for change to channel number 7, 2.06-kw ERP, 66-ft. above ground, 3589-ft. above sea level, lat. 35° 26' 17", long. 118° 44' 22". BDISDVA-20090729ACY.**

**Began Operation:** February 17, 1998.

**Ownership:** Three Angels Broadcasting Network Inc.

**Personnel:** Moses Primo, Chief Engineer.

**Bakersfield**—K18HD-D, Ch. 18, Valley Public Television Inc. Phone: 559-266-1800.

**Technical Facilities:** 13-kw ERP, 59-ft. above ground, 3602-ft. above sea level, lat. 35° 26' 18", long. 118° 44' 18".

**Ownership:** Valley Public Television Inc.

**Bakersfield**—K21FP, Ch. 21, Trinity Broadcasting Network Inc. (KTBN-TV Ch. 23 Santa Ana) Phone: 714-832-2950. Fax: 714-730-0661.

**Technical Facilities:** 0.35-kw ERP, lat. 35° 26' 17", long. 118° 44' 22".

**Transmitter:** Mount Adelaide electronics site.

**Ownership:** Trinity Broadcasting Network Inc.

**Bakersfield**—K24GS, Ch. 24, Three Angels Broadcasting Network Inc. Phone: 618-627-4651. Fax: 618-627-4155.

**Technical Facilities:** 21.5-kw ERP, 260-ft. above ground, 654-ft. above sea level, lat. 35° 21' 41.8", long. 119° 03' 34.3".

**Ownership:** Three Angels Broadcasting Network Inc.

**Personnel:** Moses Primo, Chief Engineer.

**Bakersfield**—K46II, Ch. 46, Community TV of Southern California. (KCET Ch. 28 Los Angeles) Phone: 323-953-5209.

**Technical Facilities:** 38.4-kw ERP, 57-ft. above ground, 3581-ft. above sea level, lat. 35° 26' 16.6", long. 118° 44' 25.1".

**Holds CP for change to 15-kw ERP, lat. 35° 26' 17.1", long. 118° 44' 21.7". BDFCDTT-20080221AAG.**

**Ownership:** Community TV of Southern California.

**Bakersfield**—KABE-LP, Ch. 39, Univision Bakersfield LLC. Phone: 310-348-3600.

**Technical Facilities:** 100-kw ERP, 56-ft. above ground, 7543-ft. above sea level, lat. 35° 27' 14", long. 118° 35' 37".

**Holds CP for change to 15-kw ERP, BDFCDTL-20080801BCP.**

**Began Operation:** September 5, 1996.

**Ownership:** Univision Communications Inc.

■ **Bakersfield**—KBBV-CA, Ch. 19, Hispanic Bakersfield LLC. Phone: 559-733-7800.

**Technical Facilities:** 7.3-kw ERP, 79-ft. above ground, 7625-ft. above sea level, lat. 35° 27' 11", long. 118° 35' 25".

**Ownership:** Pappas Telecasting Companies.

**Bakersfield**—KBKF-LP, Ch. 36, Cocola Broadcasting Companies LLC. Phone: 559-435-7000. Fax: 559-435-3201.

**Technical Facilities:** 150-kw ERP, 33-ft. above ground, 3432-ft. above sea level, lat. 35° 26' 16", long. 118° 44' 28".

**Holds CP for change to 15-kw ERP, BDFCDTL-20081215ABE.**

**Began Operation:** November 25, 1996.

**Ownership:** Cocola Broadcasting Companies LLC.

**Personnel:** Todd Lopes, President.

■ **Bakersfield**—KBFX-CA, Ch. 58, Fisher Broadcasting-California TV LLC. Phone: 206-404-3065.

**Studio:** 5035 E McKinley Ave, Fresno, CA 93727.

**Technical Facilities:** 4000-w TPO, 23.8-kw ERP, 69-ft. above ground, 7644-ft. above sea level, lat. 35° 27' 11", long. 118° 35' 25".



Holds CP for change to 15-kw ERP, 194-ft. above ground, 7739-ft. above sea level, BDISDTA-20090318ADO.

Transmitter: Breckenridge Mountain, KBAK(TV) site.

Began Operation: November 5, 1990.

Ownership: Fisher Communications Inc.

Personnel: Teresa Burgess, Vice President & General Manager.

■ **Bakersfield**—KBTF-CA, Ch. 31, Telefutera Bakersfield LLC. Phone: 310-348-3600.

Technical Facilities: 60-kw ERP, 56-ft. above ground, 7543-ft. above sea level, lat. 35° 27' 14", long. 118° 35' 37".

Holds CP for change to 15-kw ERP, BDFCDTA-20080804AET.

Ownership: Univision Communications Inc.

**Bakersfield**—KCBT-LP, Ch. 34, Cocola Broadcasting Companies LLC. Phone: 559-435-7000. Fax: 559-435-3201.

Technical Facilities: 150-kw ERP, 33-ft. above ground, 3432-ft. above sea level, lat. 35° 26' 16", long. 118° 44' 28".

Holds CP for change to 15-kw ERP, BDFCDTL-20090821ADO.

Began Operation: July 8, 1993.

Ownership: Cocola Broadcasting Companies LLC.

Personnel: Todd Lopes, President.

**Bakersfield**—KKEY-LP, Ch. 11, Newport Television License LLC. Phones: 209-523-0777; 816-751-0200. Fax: 209-523-0839.

Technical Facilities: 3-kw ERP, 92-ft. above ground, 3615-ft. above sea level, lat. 35° 26' 17", long. 118° 44' 22".

Ownership: Newport Television LLC.

**Bakersfield**—KNXT-LP, Ch. 38, Diocese of Fresno Education Corp. Phone: 559-488-7440.

Studio: 1550 N Fresno St, Fresno, CA 93703.

Technical Facilities: 65-kw ERP, 33-ft. above ground, 3432-ft. above sea level, lat. 35° 26' 16", long. 118° 44' 28".

Ownership: Diocese of Fresno Education Corp.

Personnel: Todd Lopes, President.

**Bakersfield**—KPMC-LP, Ch. 43, Cocola Broadcasting Companies LLC. Phone: 559-435-7000.

Technical Facilities: 150-kw ERP, 33-ft. above ground, 3432-ft. above sea level, lat. 35° 26' 16", long. 118° 44' 26".

Holds CP for change to 15-kw ERP, BDFCDTL-20090821ADE.

Began Operation: April 6, 2007.

Ownership: Cocola Broadcasting Companies LLC.

**Bakersfield**—KTBV-LD, Ch. 12, EICB-TV West LLC. Phone: 972-291-3750.

Technical Facilities: 0.1-kw ERP, 98-ft. above ground, 7887-ft. above sea level, lat. 34° 46' 22.37", long. 118° 58' 26.14".

Holds CP for change to 0.2-kw ERP, 98-ft. above ground, 4944-ft. above sea level, lat. 34° 23' 10", long. 118° 19' 42". BPDVL-20080602BPI.

Ownership: EICB-TV LLC.

■ **Bakersfield**—KTFB-CA, Ch. 4, Telefutera Bakersfield LLC. Phone: 310-348-3600.

Technical Facilities: 7.84-w TPO, 0.28-kw ERP, 36-ft. above ground, 3537-ft. above sea level, lat. 35° 26' 16", long. 118° 44' 28".

Holds CP for change to channel number 16, 15-kw ERP, 49-ft. above ground, 3570-ft. above sea level, lat. 35° 26' 20", long. 118° 44' 24". BDISDTA-20070611AKQ.

Transmitter: Mount Adelaide, ENE of Bakersfield.

Began Operation: October 26, 1998.

Ownership: Univision Communications Inc.

Personnel: Steven E. Humphries, Chief Operating Officer; James E. Foss, Chief Engineer; Del Beveridge, Sales Manager; Sylvester Rameriz, Production Director; Zilpa Barbosa, Traffic Director; Aldo Reyna Jr., Creative Director.

■ **Bakersfield**—KVVB-CA, Ch. 19, Hispanic Bakersfield LLC. Phone: 559-733-7800.

Technical Facilities: 7.3-kw ERP, 79-ft. above ground, 7625-ft. above sea level, lat. 35° 27' 11", long. 118° 35' 25".

Ownership: Pappas Telecasting Companies.

Personnel: Charles Pfaff, General Manager; Debbie Sweeney.

**Bakersfield**—KZKC-LP, Ch. 42, McGraw-Hill Broadcasting Co. Inc. Phone: 661-637-2323.

Technical Facilities: 150-kw ERP, 33-ft. above ground, 3432-ft. above sea level, lat. 35° 26' 16", long. 118° 44' 28".

Holds CP for change to channel number 23, 15-kw ERP, 46-ft. above ground, 7533-ft. above sea level, lat. 35° 27' 14", long. 118° 35' 37". BDISDTL-20090113ABQ.

Began Operation: April 15, 1999.

Ownership: McGraw-Hill Broadcasting Co. Inc.

Personnel: Steven P McEvoy, General Manager.

**Banning**—KRMV-LP, Ch. 45, Venture Technologies Group LLC. Phone: 323-904-4090.

Technical Facilities: 10-kw ERP, 72-ft. above ground, 7992-ft. above sea level, lat. 34° 02' 17", long. 116° 48' 47".

Ownership: Venture Technologies Group LLC.

**Banning**—KRVD-LP, Ch. 33, Venture Technologies Group LLC. Phone: 323-904-4090.

Technical Facilities: 1.2-kw ERP, 72-ft. above ground, 7992-ft. above sea level, lat. 34° 02' 17", long. 116° 48' 47".

Ownership: Venture Technologies Group LLC.

**Barstow**—K20IM, Ch. 20, EICB-TV West LLC. Phone: 972-291-3750.

Technical Facilities: 0.2-kw ERP, 26-ft. above ground, 2251-ft. above sea level, lat. 34° 53' 27", long. 117° 00' 33".

Holds CP for change to 0.5-kw ERP, 118-ft. above ground, 3094-ft. above sea level, lat. 34° 51' 22", long. 117° 03' 00". BDFCDTL-20090529A0X.

Began Operation: August 14, 2008.

Ownership: EICB-TV LLC.

**Barstow**—K28IE, Ch. 28, Jeff Chang. Phone: 310-403-5039.

Technical Facilities: 2.38-kw ERP, 15-ft. above ground, 4497-ft. above sea level, lat. 34° 36' 40", long. 117° 17' 22".

Ownership: Jeff Chang.

**Barstow**—K36JH, Ch. 36, David Primm. Phone: 831-402-7066.

Technical Facilities: 9.5-kw ERP, 131-ft. above ground, 4498-ft. above sea level, lat. 34° 36' 43.6", long. 117° 17' 28.9".

Began Operation: January 24, 2007.

Ownership: David Primm.

**Barstow**—KCIO-LP, Ch. 6, Obidia Porras. Phone: 760-956-2111.

Technical Facilities: 0.99-kw ERP, 92-ft. above ground, 4652-ft. above sea level, lat. 34° 40' 10", long. 116° 55' 50.5".

Holds CP for change to 0.499-kw ERP, 23-ft. above ground, 5630-ft. above sea level, lat. 34° 15' 19", long. 117° 21' 43". BPTVL-20090415ABR.

Ownership: Obidia Porras.

**Benbow, etc.**—K12JJ, Ch. 12, BlueStone License Holdings Inc. Phone: 212-710-7771.

Technical Facilities: 0.014-kw ERP, 3064-ft. above sea level, lat. 40° 06' 00", long. 123° 41' 06".

Ownership: Bonten Media Group LLC.

**Bieber**—K06GS, Ch. 6, California-Oregon Broadcasting Inc. (KOTI Ch. 13 Klamath Falls) Phone: 541-779-5555.

Technical Facilities: 0.01-kw ERP, lat. 41° 04' 20", long. 121° 13' 00".

Ownership: California-Oregon Broadcasting Inc.

**Big Bear Lake**—K20IU, Ch. 20, Iglesia Jesucristo Es Mi Refugio Inc. Phone: 214-330-8700.

Technical Facilities: 4-kw ERP, 144-ft. above ground, 6913-ft. above sea level, lat. 34° 14' 34", long. 116° 54' 42".

Holds CP for change to channel number 12, 0.2-kw ERP, 66-ft. above ground, 6421-ft. above sea level, lat. 34° 11' 26", long. 117° 06' 02". BDISTVL-20091009AEI.

Began Operation: December 7, 2007.

Ownership: Iglesia Jesucristo Es Mi Refugio Inc.

**Big Bear Lake**—KPCD-LP, Ch. 35, Word of God Fellowship Inc. Phone: 817-571-1229. Fax: 817-571-7478.

Technical Facilities: 0.25-kw ERP, 82-ft. above ground, 9025-ft. above sea level, lat. 34° 03' 46", long. 116° 53' 34".

Holds CP for change to 33-ft. above ground, 9058-ft. above sea level, lat. 34° 03' 46", long. 116° 53' 33". BPTTL-20080122AQF.

Ownership: Word of God Fellowship Inc.

**Big Bear Lake**—KSCD-LP, Ch. 38, Word of God Fellowship Inc. Phone: 817-571-1229.

Technical Facilities: 3-kw ERP, 49-ft. above ground, 7897-ft. above sea level, lat. 34° 11' 49", long. 117° 02' 57".

Ownership: Word of God Fellowship Inc.

**Big Bear Lake Valley**—K06MU, Ch. 6, Bear Valley Broadcasting Inc. Phones: 909-878-4886; 909-522-9063. Fax: 909-866-8452.

Technical Facilities: 10-w TPO, 1-kw ERP, 50-ft. above ground, 6883-ft. above sea level, lat. 34° 14' 24", long. 116° 54' 47".

Transmitter: 351 Maple Lane.

Ownership: Bear Valley Broadcasting Inc.

**Big Bend, etc.**—K04EZ, Ch. 4, BlueStone License Holdings Inc. (KRCR-TV Ch. 7 Redding) Phone: 212-710-7771.

Technical Facilities: 0.003-kw ERP, 3100-ft. above sea level, lat. 41° 00' 50", long. 121° 57' 00".

Ownership: Bonten Media Group LLC.

**Blue Lake**—K36BT, Ch. 36, BlueStone License Holdings Inc. Phone: 212-247-8717.

Technical Facilities: 0.11-kw ERP, lat. 40° 53' 25", long. 123° 58' 53".

Ownership: Bonten Media Group LLC.

Personnel: Bob Wise, General Manager; Jeff Knott, Chief Engineer; Dennis Siewert, Sales Manager.

**Blythe**—K24FA, Ch. 24, Palo Verde Valley TV Club Inc. (KTVK Ch. 24 Phoenix)

Technical Facilities: 0.99-kw ERP, 30-ft. above ground, 3343-ft. above sea level, lat. 33° 34' 12", long. 114° 20' 56".

Ownership: Palo Verde Valley TV Club Inc.

**Blythe**—K26FS, Ch. 26, Palo Verde Valley TV Club Inc. (KPHO-TV Ch. 17 Phoenix)

Technical Facilities: 0.99-kw ERP, lat. 33° 34' 12", long. 114° 20' 56".

Ownership: Palo Verde Valley TV Club Inc.

**Blythe**—K29EC, Ch. 29, Palo Verde Valley TV Club Inc.

Technical Facilities: 0.99-kw ERP, 29-ft. above ground, 3343-ft. above sea level, lat. 33° 34' 12", long. 114° 20' 56".

Ownership: Palo Verde Valley TV Club Inc.

**Blythe**—K31FE, Ch. 31, Palo Verde Valley TV Club Inc. (KPNX Ch. 12 Mesa)

Technical Facilities: 0.99-kw ERP, lat. 33° 34' 12", long. 114° 20' 56".

Ownership: Palo Verde Valley TV Club Inc.

**Blythe**—K33FD, Ch. 33, Palo Verde Valley TV Club Inc. (KSAZ-TV Ch. 10 Phoenix)

Technical Facilities: 0.99-kw ERP, lat. 33° 34' 12", long. 114° 20' 56".

Ownership: Palo Verde Valley TV Club Inc.

**Boonville, etc.**—K57CT, Ch. 57, Anderson Valley TV Inc. (KPX-TV Ch. 29 San Francisco)

Technical Facilities: 0.3-kw ERP, 3022-ft. above sea level, lat. 38° 58' 20", long. 123° 16' 00".

Ownership: Anderson Valley TV Inc.

**Boonville, etc.**—K59CH, Ch. 59, Anderson Valley TV Inc. (KRON-TV Ch. 57 San Francisco)

Technical Facilities: 0.3-kw ERP, 3022-ft. above sea level, lat. 38° 58' 20", long. 123° 16' 00".

Ownership: Anderson Valley TV Inc.

**Boonville, etc.**—K61CH, Ch. 61, Anderson Valley TV Inc. (KGO-TV Ch. 7 San Francisco)

Technical Facilities: 0.3-kw ERP, 3022-ft. above sea level, lat. 38° 58' 20", long. 123° 16' 00".

Ownership: Anderson Valley TV Inc.

**Boonville, etc.**—K63CE, Ch. 63, Anderson Valley TV Inc. (KTVU Ch. 56 Oakland)

Technical Facilities: 0.3-kw ERP, 3022-ft. above sea level, lat. 38° 58' 20", long. 123° 16' 00".

Ownership: Anderson Valley TV Inc.

**Boonville, etc.**—K67CC, Ch. 67, Anderson Valley TV Inc. (KBCW Ch. 45 San Francisco)

Technical Facilities: 0.304-kw ERP, 3022-ft. above sea level, lat. 38° 58' 20", long. 123° 16' 00".

Ownership: Anderson Valley TV Inc.

**Boonville, etc.**—K69CU, Ch. 69, Anderson Valley TV Inc. (KQED Ch. 30 San Francisco)

Technical Facilities: 1.52-kw ERP, 3022-ft. above sea level, lat. 38° 58' 20", long. 123° 16' 00".  
 Ownership: Anderson Valley TV Inc.

**Bridgeport, etc.**—K02JX, Ch. 2, Mono County Service Area No. 5. (KCRA-TV Ch. 35 Sacramento)

Technical Facilities: 0.004-kw ERP, lat. 38° 11' 10", long. 119° 19' 10".  
 Ownership: Mono County Service Area No. 5.

**Bridgeport, etc.**—K07QM, Ch. 7, Mono County Service Area No. 5. (KXTV Ch. 10 Sacramento)

Technical Facilities: 0.064-kw ERP, lat. 38° 23' 19", long. 119° 21' 50".  
 Ownership: Mono County Service Area No. 5.

**Bridgeport, etc.**—K11HS, Ch. 11, Mono County Service Area No. 5. (KCRA-TV Ch. 35 Sacramento)

Technical Facilities: 0.033-kw ERP, lat. 38° 23' 19", long. 119° 21' 50".  
 Ownership: Mono County Service Area No. 5.

**Bridgeport, etc.**—K13EX, Ch. 13, Mono County Service Area No. 5. (KOLQ-TV Ch. 8 Reno)

Technical Facilities: 0.011-kw ERP, lat. 38° 11' 10", long. 119° 19' 10".  
 Ownership: Mono County Service Area No. 5.

**Burney, etc.**—K05DQ, Ch. 5, BlueStone License Holdings Inc. (KRCR-TV Ch. 7 Redding) Phone: 212-710-7771.

Technical Facilities: 0.017-kw ERP, 58-ft. above ground, 4442-ft. above sea level, lat. 41° 00' 13", long. 121° 28' 52".

Holds CP for change to 0.006-kw ERP, 28-ft. above ground, 4441-ft. above sea level, BDFCDTV-20090810ABE.

Transmitter: Honey Mountain, 2.5-mi. W of Fall River Mills.  
 Ownership: Bonten Media Group LLC.

**Burnt Ranch, etc.**—K12JL, Ch. 12, Pollack/Belz Broadcasting Co. LLC. (KIEM-TV Ch. 3 Eureka) Phone: 901-685-3993.

Technical Facilities: 0.026-kw ERP, 5236-ft. above sea level, lat. 40° 50' 00", long. 123° 26' 50".  
 Ownership: Pollack/Belz Broadcasting Co. LLC.

**Calxico**—K36FO, Ch. 36, Broadcast Group Ltd. Phone: 915-585-6344.

Technical Facilities: 1000-w TPO, 76-kw ERP, 312-ft. above ground, 187-ft. above sea level, lat. 32° 57' 12", long. 115° 30' 08".

Holds CP for change to channel number 7, 3-kw ERP, 282-ft. above ground, 302-ft. above sea level, lat. 32° 41' 06", long. 115° 24' 59". BDISTVL-20081219AEJ.

Began Operation: October 13, 2000.  
 Ownership: Broadcast Group Ltd.

**Caliente**—KJ0I-LP, Ch. 12, Cocola Broadcasting Companies LLC. Phone: 559-435-7000.

Technical Facilities: 1-kw ERP, 49-ft. above ground, 3448-ft. above sea level, lat. 35° 26' 16", long. 118° 44' 28".

Holds CP for change to 0.3-kw ERP, BDFCDVL-20090821ADI.

Began Operation: August 19, 2008.  
 Ownership: Cocola Broadcasting Companies LLC.

**Canby**—K08OR-D, Ch. 8, Northern California Educational TV Assn. Inc. (KIXE-TV Ch. 9 Redding) Phone: 530-243-5493.

Technical Facilities: 0.019-kw ERP, 39-ft. above ground, 4879-ft. above sea level, lat. 41° 26' 26.4", long. 120° 43' 53.8".

Ownership: Northern California Educational TV Assn. Inc.

■ **Cathedral City**—KPSP-LP, Ch. 58, Desert Television LLC. Phone: 760-343-5700.

Studio: 31276 Dunham Way, Thousand Palms, CA 92276.

Technical Facilities: 750-w TPO, 10.3-kw ERP, 13-ft. above ground, 1539-ft. above sea level, lat. 33° 51' 58", long. 116° 26' 05".

Transmitter: Edom Hill, 1.7-mi. NE of I-10 & Date Palm Rd.

Ownership: Desert Television LLC.

■ **Cathedral City**—KRET-CA, Ch. 45, Charles R. Meeker. Phone: 707-217-0480.

Technical Facilities: 970-w TPO, 20-kw ERP, 43-ft. above ground, 1568-ft. above sea level, lat. 33° 51' 58", long. 116° 26' 05".

Transmitter: Edom Hill, 1.7-mi. NE of I-10 & Date Palm Rd.

Ownership: Charles R. Meeker.

**Cedarville**—K51KJ, Ch. 51, Surprise Valley TV Club. (KOLQ-TV Ch. 8 Reno) Phone: 530-279-2577.

Technical Facilities: 0.575-kw ERP, 23-ft. above ground, 4947-ft. above sea level, lat. 41° 37' 45", long. 120° 03' 45".

Ownership: Surprise Valley TV Club.

**Chalfant Valley**—K55FD, Ch. 55, Mono County Service Area No. 2. (KSBW Ch. 8 Salinas) Phone: 760-873-5209.

Technical Facilities: 0.413-kw ERP, lat. 37° 36' 18", long. 118° 20' 32".

Holds CP for change to channel number 39, 10-ft. above ground, 6148-ft. above sea level, BDISTT-20090225AAU.

Began Operation: February 16, 1989.  
 Ownership: Mono County Service Area No. 2.

**Chalfant Valley**—K61EJ, Ch. 61, Mono County Service Area No. 2. (KOLQ-TV Ch. 8 Reno) Phone: 760-873-5209.

Technical Facilities: 0.4-kw ERP, lat. 37° 36' 18", long. 118° 20' 32".

Holds CP for change to channel number 41, 13-ft. above ground, 6152-ft. above sea level, BDISTT-20090225AAT.

Began Operation: February 16, 1989.  
 Ownership: Mono County Service Area No. 2.

**Chalfant Valley**—K64CY, Ch. 64, Mono County Service Area No. 2. (KXTV Ch. 10 Sacramento) Phone: 760-873-5209.

Technical Facilities: 0.394-kw ERP, lat. 37° 36' 18", long. 118° 20' 32".

Holds CP for change to channel number 43, 16-ft. above ground, 6155-ft. above sea level, BDISTT-20090225AAS.

Ownership: Mono County Service Area No. 2.

**Cherry Village**—KILA-LP, Ch. 51, Venture Technologies Group LLC. Phone: 323-904-4090.

Technical Facilities: 1.2-kw ERP, 72-ft. above ground, 7992-ft. above sea level, lat. 34° 02' 17", long. 116° 48' 47".

Holds CP for change to 0.01-kw ERP, BPTTL-20080228ACJ.

Ownership: Venture Technologies Group LLC.

**Chico**—K020A, Ch. 2, Family Stations Inc. Phone: 916-641-8191.

Technical Facilities: 3-kw ERP, 142-ft. above ground, 3623-ft. above sea level, lat. 39° 57' 26.9", long. 121° 42' 47.4".

Began Operation: September 9, 1994.  
 Ownership: Family Stations Inc.

**Chico**—K11VZ-D, Ch. 11, Family Stations Inc. Phone: 916-641-8191.

Technical Facilities: 0.3-kw ERP, 141-ft. above ground, 3635-ft. above sea level, lat. 39° 57' 29", long. 121° 42' 49".

Began Operation: July 28, 2008.  
 Ownership: Family Stations Inc.

**Chico**—K15HV-D, Ch. 15, Three Angels Broadcasting Network Inc. Phone: 618-627-4651.

Technical Facilities: 1.04-kw ERP, 161-ft. above ground, 3655-ft. above sea level, lat. 39° 57' 29", long. 121° 42' 49".

Ownership: Three Angels Broadcasting Network Inc.

**Chico**—K19FY, Ch. 19, Trinity Christian Center of Santa Ana Inc. (KTBN-TV Ch. 23 Santa Ana) Phone: 714-832-2950.

Studio: Media Way, Paradise, CA 95967.

Technical Facilities: 20.5-kw ERP, 269-ft. above ground, 3809-ft. above sea level, lat. 39° 57' 45", long. 121° 42' 40".

Began Operation: February 20, 1991.  
 Ownership: Trinity Broadcasting Network Inc.

Personnel: Ron Warkentin, General Manager.

**Chico**—K48KB, Ch. 48, Andrew Fara. Phone: 415-971-9880.

Technical Facilities: 40-kw ERP, 164-ft. above ground, 334-ft. above sea level, lat. 39° 44' 41", long. 122° 03' 22".

Began Operation: April 6, 2009.  
 Ownership: Andrew Fara.

**Chico**—KBIT-LD, Ch. 51, Paul Strieby & Matt Tuter. Phone: 510-352-3110.

Technical Facilities: 15-kw ERP, 120-ft. above ground, 3601-ft. above sea level, lat. 39° 57' 26.9", long. 121° 42' 47.4".

Holds CP for change to 35-kw ERP, lat. 39° 57' 26.5", long. 121° 42' 51.3". BPTTL-20080102ABE.

Ownership: Matt Tuter; Paul Strieby.

**Chico**—KEFM-LP, Ch. 6, Venture Technologies Group LLC. Phone: 323-904-4090.

Technical Facilities: 0.5-kw ERP, 125-ft. above ground, 3350-ft. above sea level, lat. 39° 48' 42", long. 121° 33' 30".

Holds CP for change to 246-ft. above ground, 1321-ft. above sea level, lat. 39° 43' 37.4", long. 121° 40' 45.1". BMPTVL-20070111ACP.

Ownership: Venture Technologies Group LLC.

■ **Chico**—KKPM-CA, Ch. 28, Family Stations Inc. Phone: 916-641-8191.

Technical Facilities: 129-kw ERP, 200-ft. above ground, 2296-ft. above sea level, lat. 39° 12' 20.4", long. 121° 49' 06.1".

Holds CP for change to 11.5-kw ERP, lat. 39° 12' 20.4", long. 121° 49' 10.1". BDFCDTA-20081031ABI.

Multichannel TV Sound: Stereo and separate audio program.

Began Operation: December 31, 1998.  
 Ownership: Family Stations Inc.

Personnel: Matt Tuter, General Manager; Paul Strieby, Chief Engineer.

**Chico**—KKTFLP, Ch. 35, Sainte Partners II LP. Phone: 209-523-0777.

Technical Facilities: 42.2-kw ERP, 374-ft. above ground, 3953-ft. above sea level, lat. 39° 57' 49", long. 121° 42' 38".

Holds CP for change to channel number 30, 15-kw ERP, 377-ft. above ground, 3917-ft. above sea level, lat. 39° 57' 45", long. 121° 42' 40". BDISDTL-20070423AAZ.

Ownership: Sainte Partners II LP.

**Chico**—KSGO-LP, Ch. 59, Venture Technologies Group LLC. Phone: 323-904-4090.

Technical Facilities: 0.5-kw ERP, 239-ft. above ground, 1314-ft. above sea level, lat. 39° 43' 37.4", long. 121° 40' 45.1".

Ownership: Venture Technologies Group LLC.

**Chico**—KJCO-LP, Ch. 27, Sainte Partners II LP. Phone: 530-893-1234. Fax: 530-893-1266.

Technical Facilities: 67-kw ERP, 197-ft. above ground, 3737-ft. above sea level, lat. 39° 57' 45", long. 121° 42' 40".

Holds CP for change to 15-kw ERP, BDFCDTL-20060329AEM.

Ownership: Sainte Partners II LP.

Personnel: Doug Holroyd, General Manager & General Sales Manager; Bert Westhoff, National Sales Manager; Ken Rice, Chief Engineer; Patti Bittroff, Business Manager & Research Director; Kelly Brown, Promotion & Creative Services Director; George Robinette, Production Director; Paula Murphy, Traffic & Office Manager.

**Chico**—KXVU-LP, Ch. 17, Sainte Partners II LP. Phone: 209-523-0777.

Technical Facilities: 40-kw ERP, 197-ft. above ground, 3776-ft. above sea level, lat. 39° 57' 49", long. 121° 42' 38".

Holds CP for change to 10-kw ERP, BDFCDTT-20060329AEC.

Ownership: Sainte Partners II LP.

**Chico**—KZVU-LD, Ch. 22, Sainte Partners II LP. Phone: 209-523-0777.

Studio: 300 Main St, Chico, CA 95928.

Technical Facilities: 6-kw ERP, 157-ft. above ground, 3697-ft. above sea level, lat. 39° 57' 45", long. 121° 42' 40".

Began Operation: June 24, 1994.  
 Ownership: Sainte Partners II LP.

Personnel: John Stall, General Manager & Sales Manager; Alan Tompkins, Chief Engineer.

**China Lake, etc.**—K14AT, Ch. 14, Indian Wells Valley TV Booster Inc. Phone: 760-375-0233.

Technical Facilities: 20-w TPO, 0.55-kw ERP, 20-ft. above ground, 2940-ft. above sea level, lat. 35° 39' 44", long. 117° 36' 12".

Transmitter: Lone Butte transmitter site, 1-mi. E of China Lake golf course.

Ownership: Indian Wells Valley TV Booster Inc.

Personnel: Edward R. Middlemiss, President.

**Clarks Crossing**—KDas-LP, Ch. 48, Word of God Fellowship Inc. Phone: 817-571-1229.

Technical Facilities: 40-kw ERP, 49-ft. above ground, 1611-ft. above sea level, lat. 38° 32' 21", long. 122° 57' 36".

Ownership: Word of God Fellowship Inc.

**Crescent City**—K09VQ, Ch. 9, Redwood Empire Public Television Inc. Phone: 707-445-0813.

Technical Facilities: 0.039-kw ERP, lat. 41° 50' 36", long. 124° 07' 55".

Holds CP for change to channel number 43, 15-kw ERP, 110-ft. above ground, 1020-ft. above sea level, lat. 41° 58' 11", long. 124° 11' 17". BDISDTT-20090728AFH.

Transmitter: E of Kings Valley Rd., approx. 1.6-mi. SSE of Fort Dick.

Began Operation: February 11, 1992.

Ownership: Redwood Empire Public TV Inc.

**Crescent City**—K39EO, Ch. 39, Three Angels Broadcasting Network Inc. Phone: 618-627-4651. Fax: 618-627-4155.

Studio: 3391 Charley Good Rd, West Frankfort, IL 62896.

Technical Facilities: 1000-w TPO, 30.2-kw ERP, 105-ft. above ground, 840-ft. above sea level, lat. 41° 50' 36", long. 124° 07' 55".

Holds CP for change to 3.4-kw ERP, 105-ft. above ground, 841-ft. above sea level, BDFCDTL-20090803ACP.

Transmitter: 5295 Kings Valley Rd., 6.5-mi. NNE of Crescent City.

Ownership: Three Angels Broadcasting Network Inc.

Personnel: Moses Primo, Chief Engineer.

**Crescent City, etc.**—K34KJ, Ch. 34, California-Oregon Broadcasting Inc. Phone: 541-779-5555. Fax: 541-779-1151.

Technical Facilities: 9.15-kw ERP, 140-ft. above ground, 1093-ft. above sea level, lat. 41° 58' 10", long. 124° 11' 15".

Holds CP for change to 2.28-kw ERP, 140-ft. above ground, 1089-ft. above sea level, lat. 41° 58' 10.6", long. 124° 11' 12.7". BDFCDTL-20091109ABJ.

Began Operation: December 9, 1994.

Ownership: California-Oregon Broadcasting Inc.

Personnel: Patsy Smullin, President; John Larkin, General Manager; Steve Aase, Chief Engineer.

**Crowley Lake & Long Valley**—K15DP, Ch. 15, Mono County Service Area No. 1. Phone: 760-934-6299.

Technical Facilities: 10-w TPO, 0.122-kw ERP, 26-ft. above ground, 8999-ft. above sea level, lat. 37° 42' 45", long. 118° 39' 27".

Transmitter: Near the intersection of the west boundary of the SE quarter of Section 3.

Ownership: Mono County Service Area No. 1.

**Crowley Lake & Long Valley**—K17DF, Ch. 17, Mono County Service Area No. 1. Phone: 760-934-6299.

Technical Facilities: 10-w TPO, 0.136-kw ERP, 33-ft. above ground, 8005-ft. above sea level, lat. 37° 35' 51", long. 118° 48' 34".

Holds CP for change to 0.2-kw ERP, 30-ft. above ground, 8035-ft. above sea level, BDFCDTT-20090515ACX.

Transmitter: Mount Morrison, ESE of Mammoth Lakes.

Began Operation: April 5, 1994.

Ownership: Mono County Service Area No. 1.

**Crowley Lake & Long Valley**—K19DI, Ch. 19, Mono County Service Area No. 1. Phone: 760-934-6299.

Technical Facilities: 10-w TPO, 0.136-kw ERP, 33-ft. above ground, 8005-ft. above sea level, lat. 37° 35' 51", long. 118° 48' 34".

Holds CP for change to 23-ft. above ground, 8028-ft. above sea level, BDFCDTT-20090515ACW.

Transmitter: Mount Morrison, ESE of Mammoth Lakes.

Began Operation: April 5, 1994.

Ownership: Mono County Service Area No. 1.

**Crowley Lake & Long Valley**—K25EB, Ch. 25, Mono County Service Area No. 1. Phone: 760-934-6299.

Technical Facilities: 10-w TPO, 0.136-kw ERP, 43-ft. above ground, 9006-ft. above sea level, lat. 37° 42' 45", long. 118° 39' 27".

Transmitter: Rural area near Long Valley.

Ownership: Mono County Service Area No. 1.

**Crowley Lake & Long Valley**—K27DV, Ch. 27, Mono County Service Area No. 1. Phone: 760-934-6299.

Technical Facilities: 10-w TPO, 0.136-kw ERP, 43-ft. above ground, 9006-ft. above sea level, lat. 37° 42' 45", long. 118° 39' 27".

Transmitter: Rural area near Long Valley.

Ownership: Mono County Service Area No. 1.

**Crowley Lake & Long Valley**—K58BN, Ch. 58, Mono County Service Area No. 1. (KXTV Ch. 10 Sacramento)

Technical Facilities: 0.135-kw ERP, 30-ft. above ground, 9002-ft. above sea level, lat. 37° 42' 45", long. 118° 39' 27".

Ownership: Mono County Service Area No. 1.

**Daggett**—K15BZ, Ch. 15, County of San Bernardino, Area 40. (KCBS-TV Ch. 43 Los Angeles) Phone: 760-367-1833.

Technical Facilities: 0.91-kw ERP, lat. 34° 53' 07", long. 116° 53' 45".

Ownership: San Bernardino County.

**Daggett**—K19BS, Ch. 19, County of San Bernardino, Area 40. Phone: 760-367-1833.

Technical Facilities: 0.9-kw ERP, lat. 34° 53' 07", long. 116° 53' 45".

Ownership: San Bernardino County.

**Daggett**—K23BP, Ch. 23, County of San Bernardino, Area 40. (KTTV Ch. 11 Los Angeles) Phone: 760-367-1833.

Technical Facilities: 1.12-kw ERP, 174-ft. above ground, 2864-ft. above sea level, lat. 34° 53' 07", long. 116° 53' 45".

Ownership: San Bernardino County.

**Daggett**—K35BQ, Ch. 35, County of San Bernardino, Area 40. Phone: 760-367-1833.

Technical Facilities: 1.07-kw ERP, lat. 34° 53' 07", long. 116° 53' 45".

Ownership: San Bernardino County.

**Daggett**—K39DW, Ch. 39, County of San Bernardino, Area 40. Phone: 760-367-1833.

Technical Facilities: 0.92-kw ERP, lat. 34° 53' 07", long. 116° 53' 45".

Transmitter: Elephant Mountain, approx. 1.7-mi. NNW of Daggett.

Ownership: San Bernardino County.

**Daggett**—K41CY, Ch. 41, County of San Bernardino, Area 40. Phone: 760-367-1833.

Technical Facilities: 1.15-kw ERP, 144-ft. above ground, 2835-ft. above sea level, lat. 34° 53' 07", long. 116° 53' 45".

Ownership: San Bernardino County.

**Daggett**—K48IP, Ch. 48, County of San Bernardino, Area 40. (KBAK-TV Ch. 33 Bakersfield) Phone: 760-367-1833.

Technical Facilities: 1.07-kw ERP, 192-ft. above ground, 2881-ft. above sea level, lat. 34° 53' 07", long. 116° 53' 45".

Ownership: San Bernardino County.

**Daggett**—K50HV, Ch. 50, County of San Bernardino, Area 40. (KCOV-TV Ch. 13 Los Angeles) Phone: 760-367-1833.

Technical Facilities: 0.852-kw ERP, 202-ft. above ground, 2890-ft. above sea level, lat. 34° 53' 07", long. 116° 53' 45".

Ownership: San Bernardino County.

**Daggett**—KTSK-LP, Ch. 17, County of San Bernardino, Area 40. Phone: 760-367-1833.

Studio: 610 E. Main St, Barstow, CA 92311.

Technical Facilities: 1000-w TPO, 9.02-kw ERP, 174-ft. above ground, 2864-ft. above sea level, lat. 34° 53' 07", long. 116° 53' 45".

Transmitter: Elephant Mountain, 1.7-mi. NNW of Daggett.

Ownership: San Bernardino County.

**Daggett, etc.**—K46HT, Ch. 46, County of San Bernardino, Area 40. (KCET Ch. 28 Los Angeles) Phone: 760-367-1833.

Technical Facilities: 0.915-kw ERP, 146-ft. above ground, 2834-ft. above sea level, lat. 34° 53' 07", long. 116° 53' 45".

Transmitter: Elephant Mountain, 7.9-mi. NNW of Daggett.

Ownership: San Bernardino County.

**Dunsmuir, etc.**—K02CN, Ch. 2, Freedom Broadcasting of Oregon Licensee LLC, Debtor in Possession. Phone: 541-773-7373.

Technical Facilities: 0.04-kw ERP, 4839-ft. above sea level, lat. 41° 13' 30", long. 122° 18' 00".

Ownership: Freedom Communications Broadcast Trust.

**Dunsmuir, etc.**—K05BR, Ch. 5, BlueStone License Holdings Inc. (KRCR-TV Ch. 7 Redding) Phone: 212-710-7771.

Technical Facilities: 0.04-kw ERP, 4865-ft. above sea level, lat. 41° 13' 30", long. 122° 18' 00".

Ownership: Bonten Media Group LLC.

**Eagleville**—K13IU, Ch. 13, Surprise Valley Unified School District. Phone: 530-279-6141. Fax: 530-279-2210.

Technical Facilities: 0.089-kw ERP, 16-ft. above ground, 4924-ft. above sea level, lat. 41° 38' 13", long. 120° 05' 29".

Ownership: Surprise Valley Joint Unified School District.

**East Weed**—K33DI, Ch. 33, BlueStone License Holdings Inc. (KRCR-TV Ch. 7 Redding) Phone: 212-710-7771.

Technical Facilities: 0.354-kw ERP, 23-ft. above ground, 3724-ft. above sea level, lat. 41° 25' 01", long. 122° 23' 34".

Ownership: Bonten Media Group LLC.

**El Centro-Holtville**—KHFS-LP, Ch. 56, Inspiration Television Inc.

Technical Facilities: 8.15-kw ERP, lat. 32° 47' 10", long. 115° 29' 53".

Transmitter: 2098 Hwy. 111, Holtville.

Began Operation: November 12, 1999.

Ownership: Inspiration Television Inc.

**Etna**—K03HX-D, Ch. 3, Northern California Educational TV Assn. Inc. (KXE-TV Ch. 9 Redding) Phone: 530-243-5493.

Technical Facilities: 0.0017-kw ERP, 22-ft. above ground, 5353-ft. above sea level, lat. 41° 28' 00", long. 122° 55' 40".

Ownership: Northern California Educational TV Assn. Inc.

**Eureka**—K19IC-D, Ch. 19, EICB-TV West LLC. Phone: 972-291-3750.

Technical Facilities: 1.2-kw ERP, 69-ft. above ground, 139-ft. above sea level, lat. 40° 44' 32", long. 124° 12' 00".

Began Operation: July 21, 2008.

Ownership: EICB-TV LLC.

**Eureka**—K27FX, Ch. 27, MS Communications LLC. Phone: 414-765-9737.

Technical Facilities: 130-w TPO, 1-kw ERP, 2497-ft. above sea level, lat. 40° 29' 52", long. 124° 17' 36".

Transmitter: 0.25-mi. S of Oil Creek.

Ownership: MS Communications LLC.

**Eureka**—K41FD, Ch. 41, MS Communications LLC. Phone: 414-765-9737.

Technical Facilities: 130-w TPO, 0.007-kw ERP, 33-ft. above ground, 2402-ft. above sea level, lat. 40° 29' 52", long. 124° 17' 36".

Transmitter: 0.25-mi. S of Oil Creek.

Ownership: MS Communications LLC.

**Eureka**—K48GP, Ch. 48, MS Communications LLC. Phone: 414-765-9737.

Technical Facilities: 130-w TPO, 0.007-kw ERP, 33-ft. above ground, 2497-ft. above sea level, lat. 40° 29' 52", long. 124° 17' 36".

Transmitter: 2.5-mi. S of Oil Creek.

Ownership: MS Communications LLC.

**Eureka**—K50EQ, Ch. 50, MS Communications LLC. Phone: 414-765-9737.

Technical Facilities: 130-w TPO, 0.007-kw ERP, 33-ft. above ground, 2402-ft. above sea level, lat. 40° 29' 52", long. 124° 17' 36".

Transmitter: 0.25-mi. S of Oil Creek.

Ownership: MS Communications LLC.

**Eureka**—K52FK, Ch. 52, Sainte Partners II LP. Phone: 209-523-0777.

Technical Facilities: 130-w TPO, 1-kw ERP, 33-ft. above ground, 2402-ft. above sea level, lat. 40° 29' 52", long. 124° 17' 36".

Transmitter: 0.25-mi. S of Oil Creek.

Ownership: Sainte Partners II LP.

**Eureka**—K57HB, Ch. 57, MS Communications LLC. Phone: 414-765-9737.

Technical Facilities: 130-w TPO, 0.007-kw ERP, 33-ft. above ground, 2497-ft. above sea level, lat. 40° 29' 51", long. 125° 17' 36".

Transmitter: 0.25-mi. S of Oil Creek.

Ownership: MS Communications LLC.

**Eureka**—K59FW, Ch. 59, Sainte Partners II LP. Phone: 209-523-0777.

Technical Facilities: 130-w TPO, 0.007-kw ERP, 33-ft. above ground, 2497-ft. above sea level, lat. 40° 29' 51", long. 124° 17' 36".

Transmitter: 0.25-mi. S of Oil Creek.

Ownership: Sainte Partners II LP.

**Eureka**—K63GK, Ch. 63, MS Communications LLC. Phone: 414-765-9737.

Technical Facilities: 130-w TPO, 0.007-kw ERP, 33-ft. above ground, 2497-ft. above sea level, lat. 40° 29' 51", long. 124° 17' 36".

Transmitter: 0.25-mi. S of Oil Creek.  
Ownership: MS Communications LLC.

**Eureka**—K69IE, Ch. 69, Patrick Mbaba. Phones: 661-327-4193; 661-979-5231. Fax: 661-215-6436.

Technical Facilities: 1004-w TPO, 0.007-kw ERP, 33-ft. above ground, 2402-ft. above sea level, lat. 40° 29' 52", long. 124° 17' 36".

Holds CP for change to channel number 43, 3.79-kw ERP, 210-ft. above ground, 2860-ft. above sea level, lat. 40° 43' 38.8", long. 123° 58' 16.9". BMDPTL-20081031AAM.

Transmitter: 0.25-mi. S of Oil Creek.  
Ownership: Patrick Mbaba.

Personnel: D. Erickson, Consulting Engineer; A. Tapia, Customer Service; A. Mbaba, News Anchor; D. Armon, Marketing Consultant; L. McClairen, Religious Program Director.

**Eureka**—KEMY-LP, Ch. 33, Sainte Partners II LP. Phone: 209-523-0777.

Technical Facilities: 21.9-kw ERP, 194-ft. above ground, 2832-ft. above sea level, lat. 40° 43' 36", long. 123° 58' 27".

Ownership: Sainte Partners II LP.

**Eureka**—KEUV-LP, Ch. 31, Sainte Partners II LP. Phone: 209-523-0777. Fax: 310-552-7970.

Technical Facilities: 21.9-kw ERP, 194-ft. above ground, 2831-ft. above sea level, lat. 40° 43' 36", long. 123° 58' 27".

Ownership: Sainte Partners II LP.

**Eureka**—KUVU-LP, Ch. 9, Sainte Partners II LP. Phone: 209-523-0777.

Technical Facilities: 3-kw ERP, 154-ft. above ground, 2792-ft. above sea level, lat. 40° 43' 36", long. 123° 58' 27".

Holds CP for change to 0.3-kw ERP, BDFCDVL-20070220ABE.

Ownership: Sainte Partners II LP.

**Fall River Mills**—K28DB-D, Ch. 28, Northern California Educational TV Assn. Inc. (KIXE-TV Ch. 9 Redding) Phone: 530-243-5493.

Technical Facilities: 0.066-kw ERP, 20-ft. above ground, 4432-ft. above sea level, lat. 41° 00' 13", long. 121° 28' 52".

Ownership: Northern California Educational TV Assn. Inc.

**Fall River Mills, etc.**—K11JM, Ch. 11, California Oregon Broadcasting Inc. (KOTI Ch. 13 Klamath Falls) Phone: 541-779-5555.

Technical Facilities: 0.3-kw ERP, 49-ft. above ground, 4462-ft. above sea level, lat. 41° 00' 12", long. 121° 28' 54".

Ownership: California-Oregon Broadcasting Inc.

**Fort Bidwell**—K04GB, Ch. 4, Surprise Valley TV Club. Phone: 530-279-2577.

Technical Facilities: 0.087-kw ERP, lat. 41° 33' 06", long. 119° 56' 03".

Ownership: Surprise Valley TV Club.

**Fort Dick**—K36HM-D, Ch. 36, Soda Mountain Broadcasting Inc. (KDRV Ch. 12 Medford) Phone: 541-485-5611.

Technical Facilities: 2.4-kw ERP, 39-ft. above ground, 1795-ft. above sea level, lat. 42° 07' 23", long. 124° 17' 56".

Began Operation: June 29, 1989.

Ownership: Soda Mountain Broadcasting Inc.

**Fort Jones, etc.**—K04EQ, Ch. 4, BlueStone License Holdings Inc. (KRCR-TV Ch. 7 Redding) Phone: 212-710-7771.

Technical Facilities: 0.02-kw ERP, lat. 41° 28' 00", long. 122° 55' 40".

Ownership: Bonten Media Group LLC.

**Fort Jones, etc.**—K06KA, Ch. 6, Freedom Broadcasting of Oregon Licensee LLC, Debtor in Possession. Phone: 541-773-7373.

Technical Facilities: 0.02-kw ERP, lat. 41° 28' 00", long. 122° 55' 40".

Began Operation: May 28, 1980.

Ownership: Freedom Communications Broadcast Trust.

**Fort Jones, etc.**—K13HU, Ch. 13, California-Oregon Broadcasting Inc. (KOBICH. 5 Medford) Phone: 541-779-5555.

Technical Facilities: 0.022-kw ERP, lat. 41° 28' 00", long. 122° 55' 40".

Ownership: California-Oregon Broadcasting Inc.

**Fortuna**—K14MN, Ch. 14, Sainte Partners II LP. (KBVU Ch. 28 Eureka) Phone: 209-523-0777.

Technical Facilities: 22-kw ERP, 72-ft. above ground, 3071-ft. above sea level, lat. 40° 25' 23", long. 124° 06' 21".

Ownership: Sainte Partners II LP.

**Fortuna/Rio Dell**—K20CN, Ch. 20, BlueStone License Holdings Inc. Phone: 212-710-7771.

Technical Facilities: 1000-w TPO, 8.07-kw ERP, 171-ft. above ground, 3251-ft. above sea level, lat. 40° 25' 12", long. 124° 05' 00".

Transmitter: Monument Ridge, 5.5-mi. S of Rio Dell.

Ownership: Bonten Media Group LLC.

Personnel: Bob Wise, General Manager; Jeff Knott, Chief Engineer; Dennis Stewert, Sales Manager.

**Freshwater, etc.**—K45DS, Ch. 45, BlueStone License Holdings Inc. Phone: 212-710-7771.

Technical Facilities: 0.603-kw ERP, 259-ft. above ground, 266-ft. above sea level, lat. 40° 48' 09", long. 124° 08' 20".

Holds CP for change to 0.124-kw ERP, 254-ft. above ground, 266-ft. above sea level, lat. 40° 48' 10.4", long. 124° 08' 15.6". BDFCDTT-20090612ADO.

Ownership: Bonten Media Group LLC.

**Fresno**—K03HK, Ch. 3, Three Angels Broadcasting Network Inc. Phone: 618-627-4651.

Technical Facilities: 0.9-kw ERP, 72-ft. above ground, 1670-ft. above sea level, lat. 36° 55' 49", long. 119° 38' 28".

Holds CP for change to channel number 25, 2.52-kw ERP, BDISDTL-20090803AEE.

Began Operation: September 3, 1998.

Ownership: Three Angels Broadcasting Network Inc.

■ **Fresno**—K120Z, Ch. 12, Three Angels Broadcasting Network Inc. Phone: 618-627-2726. Fax: 618-627-4155.

Studio: 3391 Charley Good Rd, West Frankfort, IL 62896.

Technical Facilities: 10-w TPO, 0.263-kw ERP, 69-ft. above ground, 1670-ft. above sea level, lat. 36° 55' 49", long. 119° 38' 28".

Holds CP for change to channel number 17, 2.52-kw ERP, 72-ft. above ground, 1670-ft. above sea level, BDISDTA-20090803ADF.

Transmitter: Owens Mountain.

Began Operation: September 3, 1998.

Ownership: Three Angels Broadcasting Network Inc.

Personnel: Moses Primo, Chief Engineer.

**Fresno**—K15EK, Ch. 15, Family Stations Inc. Phone: 916-641-8191.

Technical Facilities: 0.32-kw ERP, 167-ft. above ground, 4337-ft. above sea level, lat. 37° 32' 01", long. 120° 01' 50".

Began Operation: January 1, 1900.

Ownership: Family Stations Inc.

**Fresno**—K15ET, Ch. 15, Family Stations Inc. Phone: 916-641-8191.

Technical Facilities: 167-ft. above ground, 4337-ft. above sea level, lat. 37° 32' 01", long. 120° 01' 50".

Holds CP for change to channel number 11, 3-kw ERP, 214-ft. above ground, 4383-ft. above sea level, BDISTVL-20060928AHX.

Began Operation: July 10, 1998.

Ownership: Family Stations Inc.

**Fresno**—KBID-LP, Ch. 31, Cocola Broadcasting Companies LLC. Phone: 559-435-7000. Fax: 559-435-3201.

Studio: 706 W Herndon Ave, Fresno, CA 93650.

Technical Facilities: 150-kw ERP, 92-ft. above ground, 4573-ft. above sea level, lat. 37° 04' 25", long. 119° 25' 52".

Holds CP for change to 1.7-kw ERP, BDFCDTL-20090824AHD.

Began Operation: April 8, 1998.

Ownership: Cocola Broadcasting Companies LLC.

Personnel: Todd Lopes, President.

**Fresno**—KHSC-LP, Ch. 16, Cocola Broadcasting Companies LLC. Phone: 559-435-7000. Fax: 559-435-3201.

Technical Facilities: 150-kw ERP, 89-ft. above ground, 3468-ft. above sea level, lat. 36° 44' 45", long. 119° 16' 57".

Holds CP for change to 15-kw ERP, BDFCDTL-20090821ADH.

Began Operation: October 11, 1990.

Ownership: Cocola Broadcasting Companies LLC.

**Fresno**—KJEO-LD, Ch. 32, Cocola Broadcasting Companies LLC. Phone: 559-435-7000. Fax: 559-435-3201.

Studio: 706 W Herndon Ave, Fresno, CA 93650.

Technical Facilities: 15-kw ERP, 92-ft. above ground, 4573-ft. above sea level, lat. 37° 04' 26", long. 119° 25' 52".

Began Operation: September 2, 1998.

Ownership: Cocola Broadcasting Companies LLC.

Personnel: Todd Lopes, President.

**Fresno**—KMSG-LP, Ch. 39, Cocola Broadcasting Companies LLC. Phone: 559-435-7000. Fax: 559-435-3201.

Technical Facilities: 50-kw ERP, 37-ft. above ground, 3397-ft. above sea level, lat. 36° 44' 46", long. 119° 16' 57".

Holds CP for change to 15-kw ERP, 36-ft. above ground, 3396-ft. above sea level, BDFCDTL-20090220ADY.

Ownership: Cocola Broadcasting Companies LLC.

Personnel: Todd Lopes, President.

**Fresno**—KSDI-LD, Ch. 44, Cocola Broadcasting Companies LLC. Phone: 559-435-7000.

Technical Facilities: 15-kw ERP, 37-ft. above ground, 3397-ft. above sea level, lat. 36° 44' 46", long. 119° 16' 57".

Began Operation: June 12, 2009.

Ownership: Cocola Broadcasting Companies LLC.

■ **Fresno**—KTFF-LP, Ch. 41, Telefutera Fresno LLC. Phone: 310-348-3600.

Technical Facilities: 150-kw ERP, 141-ft. above ground, 4632-ft. above sea level, lat. 37° 04' 22", long. 119° 25' 51".

Holds CP for change to 15-kw ERP, BDFCDTL-20080801BCN.

Ownership: Univision Communications Inc.

Personnel: Todd Lopes, General Manager; Steve LeBel, Chief Engineer; Jack Cook, Sales Manager.

**Fresno**—KVHF-LP, Ch. 4, Cocola Broadcasting Companies LLC. Phone: 559-435-7000. Fax: 559-435-3201.

Studio: 706 W Herndon Ave, Fresno, CA 93650.

Technical Facilities: 100-w TPO, 3-kw ERP, 43-ft. above ground, 3422-ft. above sea level, lat. 36° 44' 45", long. 119° 16' 57".

Holds CP for change to channel number 42, 15-kw ERP, 120-ft. above ground, 4601-ft. above sea level, lat. 37° 04' 26", long. 119° 25' 52". BDISTDL-20090108AOE.

Transmitter: Bear Mountain communications site.

Began Operation: September 22, 1988.

Ownership: Cocola Broadcasting Companies LLC.

Personnel: Todd Lopes, President.

■ **Fresno**—KZMM-CA, Ch. 22, Caballero Acquisition Inc. Phone: 202-429-8970.

Technical Facilities: 150-kw ERP, 98-ft. above ground, 4544-ft. above sea level, lat. 37° 04' 19", long. 119° 25' 49".

Holds CP for change to 15-kw ERP, BDFCDTA-20080804ACS.

Ownership: Caballero Acquisition Inc.

Personnel: Eduardo Caballero, Chief Executive Officer.

**Garberville**—K10HX, Ch. 10, Raul Broadcasting Co. of Eureka Inc. Phone: 209-521-5702.

Technical Facilities: 0.01-kw ERP, lat. 40° 06' 12", long. 123° 49' 08".

Holds CP for change to 0.015-kw ERP, 10-ft. above ground, 3852-ft. above sea level, lat. 40° 07' 09", long. 123° 41' 30". BPTTV-20090108ADR.

Ownership: Raul & Consuelo Palazuelos.

**Garberville, etc.**—K04NX, Ch. 4, Pollack/Belz Broadcasting Co. LLC. (KIEM-TV Ch. 3 Eureka) Phone: 901-685-3993.

Technical Facilities: 0.01-kw ERP, lat. 40° 06' 06", long. 123° 48' 40".

Ownership: Pollack/Belz Broadcasting Co. LLC.

**Glen Arbor**—KBKF-LP, Ch. 6, Venture Technologies Group LLC. Phone: 323-904-4090.

Technical Facilities: 0.6-kw ERP, 20-ft. above ground, 2073-ft. above sea level, lat. 37° 04' 36", long. 122° 08' 18".

Began Operation: August 24, 2009.

Ownership: Venture Technologies Group LLC.

**Gonzalez**—KOTR-LP, Ch. 2, Mirage Media 2 LLC. (KSBW Ch. 8 Salinas) Phone: 909-793-2233.

Technical Facilities: 3-kw ERP, 79-ft. above ground, 3474-ft. above sea level, lat. 36° 32' 06", long. 121° 37' 09".

Ownership: Mirage Media LLC.

**Green Point, etc.**—K05EQ, Ch. 5, BlueStone License Holdings Inc. (KRCC-TV Ch. 7 Redding) Phone: 212-710-7771.

Technical Facilities: 0.03-kw ERP, lat. 40° 52' 20", long. 123° 44' 08".

Ownership: Bonten Media Group LLC.

**Greenfield**—KSCZ-LP, Ch. 42, Venture Technologies Group LLC. (KTBN-TV Ch. 23 Santa Ana) Phone: 323-904-4090.

Technical Facilities: 1.9-kw ERP, lat. 36° 18' 19", long. 120° 24' 09".

Transmitter: Black Mountain.

Ownership: Venture Technologies Group LLC.

■ **Hanford**—KHMM-CA, Ch. 14, Caballero Television Texas LLC. Phones: 972-503-6800; 800-99-MUSIC.

Studio: 3310 Keller Springs Rd., Carrollton, TX 75006.

Technical Facilities: 2-kw ERP, 59-ft. above ground, 4541-ft. above sea level, lat. 37° 04' 10", long. 119° 24' 40".

Holds CP for change to 0.5-kw ERP, 79-ft. above ground, 4524-ft. above sea level, lat. 37° 04' 19", long. 119° 25' 49". BPTTA-20071102ATG.

Transmitter: 12592 S. Cedar Ave., Fresno.

Ownership: Caballero Television LLC.

Personnel: Rosamaria Caballero, President.

**Happy Camp**—K07IX, Ch. 7, Slater Butte Translator Co.

Technical Facilities: 0.056-kw ERP, lat. 41° 51' 30", long. 123° 21' 13".

Ownership: Slater Butte Translator Co.

**Happy Camp, etc.**—K09PI, Ch. 9, Slater Butte Translator Co.

Technical Facilities: 0.023-kw ERP, 4649-ft. above sea level, lat. 41° 51' 30", long. 123° 21' 13".

Ownership: Slater Butte Translator Co.

**Happy Camp, etc.**—K11GO, Ch. 11, Slater Butte Translator Co.

Technical Facilities: 0.023-kw ERP, 4682-ft. above sea level, lat. 41° 51' 30", long. 123° 21' 13".

Ownership: Slater Butte Translator Co.

**Happy Camp, etc.**—K13GL, Ch. 13, Slater Butte Translator Co. (K0BI Ch. 5 Medford)

Technical Facilities: 0.023-kw ERP, 4701-ft. above sea level, lat. 41° 51' 30", long. 123° 21' 13".

Ownership: Slater Butte Translator Co.

**Hayfork**—K05CR-D, Ch. 5, Trinity County Superintendent of Schools. (KIXE-TV Ch. 9 Redding) Phone: 530-623-2861.

Technical Facilities: 0.007-kw ERP, 36-ft. above ground, 4324-ft. above sea level, lat. 40° 29' 34", long. 123° 11' 52".

Ownership: Trinity County Superintendent of Schools.

**Hemet**—KDUG-LP, Ch. 21, Louis Martinez Family Group LLC. Phone: 951-509-1751.

Technical Facilities: 9.99-kw ERP, 66-ft. above ground, 1929-ft. above sea level, lat. 33° 36' 01", long. 117° 11' 41".

Ownership: Louis Martinez Family Group LLC.

**Hemet**—KZSW-LP, Ch. 27, KZSW Television Inc. Phone: 951-693-0027.

Studio: 1211 W Acacia Ave, Ste H, Hemet, CA 92543.

Technical Facilities: 9.99-kw ERP, 125-ft. above ground, 1988-ft. above sea level, lat. 33° 36' 01", long. 117° 11' 41".

Ownership: KZSW Television Inc.

Personnel: Kevin Page, General Manager; Cal Willis, Chief Engineer.

**Hoopa**—K07GJ, Ch. 7, Pollack/Belz Broadcasting Co. LLC. (KIEM-TV Ch. 3 Eureka) Phone: 901-685-3993.

Technical Facilities: 0.009-kw ERP, lat. 41° 07' 13", long. 123° 42' 47".

Ownership: Pollack/Belz Broadcasting Co. LLC.

**Hoopa**—K11NE, Ch. 11, Raul Broadcasting Co. of Eureka Inc. Phone: 209-521-5702.

Technical Facilities: 0.009-kw ERP, lat. 41° 07' 13", long. 123° 42' 47".

Holds CP for change to channel number 12, 26-ft. above ground, 1942-ft. above sea level, BDISTTV-20090128ABF.

Ownership: Raul & Consuelo Palazuelos.

**Hopland**—K06FA, Ch. 6, Sanel Valley TV Association. (KTVU Ch. 56 Oakland) Phone: 707-744-1722.

Technical Facilities: 0.013-kw ERP, lat. 38° 56' 06", long. 123° 06' 22".

Ownership: Sanel Valley Television Association.

**Hopland**—K10FZ, Ch. 10, Sanel Valley TV Association. (KPIX-TV Ch. 29 San Francisco) Phone: 707-744-1722.

Technical Facilities: 0.012-kw ERP, lat. 38° 56' 06", long. 123° 06' 22".

Ownership: Sanel Valley Television Association.

**Hopland**—K11TD, Ch. 11, Sanel Valley TV Association. (KRON-TV Ch. 57 San Francisco) Phone: 707-744-1722.

Technical Facilities: 0.012-kw ERP, lat. 38° 55' 39", long. 123° 06' 50".

Ownership: Sanel Valley Television Association.

**Hopland**—K13ID, Ch. 13, Sanel Valley TV Association. (KGO-TV Ch. 7 San Francisco) Phone: 707-744-1722.

Technical Facilities: 0.012-kw ERP, lat. 38° 56' 06", long. 123° 06' 22".

Ownership: Sanel Valley Television Association.

■ **Indio**—K06MB, Ch. 6, Business World Broadcasting Partners. Phone: 818-845-1270.

Technical Facilities: 3-kw ERP, 56-ft. above ground, 1789-ft. above sea level, lat. 33° 48' 07", long. 116° 13' 31".

Ownership: Business World Broadcasting Partners.

Personnel: Leo Kesselman, General Manager; Wayne Goff, Engineer.

■ **Indio**—KEVC-CA, Ch. 5, Entravision Holdings LLC. Phones: 310-447-3870; 760-341-5837. Fax: 760-341-0951.

Technical Facilities: 10-w TPO, 0.35-kw ERP, 56-ft. above ground, 1145-ft. above sea level, lat. 33° 48' 07", long. 116° 13' 27".

Transmitter: Indio Peak, approx. 3-mi. NW of Indio.

Ownership: Entravision Communications Corp.

**Indio**—KLPS-LP, Ch. 19, Palm Springs DTV LLC. Phone: 517-206-0404.

Technical Facilities: 9.932-kw ERP, 66-ft. above ground, 1667-ft. above sea level, lat. 33° 48' 07", long. 116° 13' 27".

Holds CP for change to 1.8-kw ERP, lat. 33° 48' 08", long. 116° 13' 29". BDFCDTL-20090319ACW.

Began Operation: September 22, 1998.

Ownership: Local HDTV Inc.

**Indio**—KPDC-LP, Ch. 25, Desert Springs Inc. Phone: 760-327-2772.

Technical Facilities: 1000-w TPO, 10.4-kw ERP, 35-ft. above ground, 1575-ft. above sea level, lat. 33° 51' 56", long. 116° 25' 58".

Transmitter: Indio Hill, 5-mi. N of Indio.

Ownership: Desert Springs Inc.

**Indio**—KUNA-LP, Ch. 15, Gulf-California Broadcast Co. Phone: 760-773-0342.

Technical Facilities: 9.7-kw ERP, 85-ft. above ground, 1824-ft. above sea level, lat. 33° 48' 08", long. 116° 13' 30".

Ownership: Gulf-California Broadcast Co.

Personnel: Martin Serna, General Manager; Tee Thomas, Chief Engineer; Martin Serna, Sales Manager.

■ **Indio**—KVER-CA, Ch. 4, Entravision Holdings LLC. Phones: 310-447-3870; 760-341-5837. Fax: 760-341-0951.

Studio: 41601 Corporate Way, Palm Desert, CA 92260.

Technical Facilities: 10-w TPO, 0.349-kw ERP, 20-ft. above ground, 1759-ft. above sea level, lat. 33° 48' 07", long. 116° 13' 27".

Transmitter: Indio Peak, approx. 3-mi. NW of Indio.

Ownership: Entravision Communications Corp.

Personnel: Victor Tocco, General Manager & General Sales Manager; Helia Aguirre, Traffic Director; Sergio De La Torre, Chief Engineer; Francisco Uribe, Promotions Director; Martha Saldana, News Director.

**Indio**—KVPS-LP, Ch. 8, New Global Communications Inc. Phone: 201-248-9634.

Technical Facilities: 165-w TPO, 0.5-kw ERP, 43-ft. above ground, 1781-ft. above sea level, lat. 33° 48' 08", long. 116° 13' 27".

Holds CP for change to 0.5-kw ERP, 43-ft. above ground, 1568-ft. above sea level, lat. 33° 51' 58", long. 116° 26' 05". BPTVL-20080908AAL.

Transmitter: Indio Hill, 5-mi. N of Indio.

Began Operation: January 22, 2002.

Ownership: New Global Communications Inc.

■ **Indio/Palm Springs**—KDFX-CA, Ch. 33, Gulf-California Broadcast Co. Phone: 816-271-8695.

Technical Facilities: 383-w TPO, 9.6-kw ERP, 46-ft. above ground, 1601-ft. above sea level, lat. 33° 51' 58", long. 116° 26' 02".

Transmitter: 7.2-mi. NE of Mecca.

Ownership: News Press & Gazette Co.

Personnel: Bob Allen, General Manager.

**Inyokern**—K19CL, Ch. 19, Victor A. Garcia. Phones: 661-324-2358; 661-324-6423. Fax: 661-324-1949.

Technical Facilities: 82-w TPO, 2.8-kw ERP, 139-ft. above ground, 4409-ft. above sea level, lat. 35° 28' 39", long. 117° 41' 58".

Transmitter: El Paso electronic site, Ridgecrest.

Ownership: Victor A. Garcia.

Personnel: Linda K. Garcia, General Manager; Ed Tippler, Chief Engineer; Victor D. Garcia, Sales Manager.

**Inyokern, etc.**—K060L, Ch. 6, Robert D. Adelman. Phone: 760-371-1700.

Technical Facilities: 3-kw ERP, 33-ft. above ground, 5013-ft. above sea level, lat. 35° 26' 10", long. 117° 48' 56".

Ownership: Robert D. Adelman.

**Inyokern, etc.**—K47AE-D, Ch. 47, Indian Wells Valley TV Booster Inc. Phone: 760-375-0233.

Technical Facilities: 0.65-kw ERP, 10-ft. above ground, 4449-ft. above sea level, lat. 35° 28' 48", long. 117° 40' 56".

Began Operation: February 23, 1981.

Ownership: Indian Wells Valley TV Booster Inc.

**Joshua Tree**—K15FC, Ch. 15, County of San Bernardino, Area 70. Phone: 760-367-1833.

Technical Facilities: 0.3-kw ERP, 25-ft. above ground, 2755-ft. above sea level, lat. 34° 08' 06.9", long. 116° 18' 27".

Ownership: San Bernardino County.

**Joshua Tree**—K17GJ, Ch. 17, County of San Bernardino Service Area 70. (KCBS-TV Ch. 43 Los Angeles) Phone: 760-367-1833.

Technical Facilities: 0.3-kw ERP, 25-ft. above ground, 2755-ft. above sea level, lat. 34° 08' 06.9", long. 116° 18' 27".

Ownership: San Bernardino County.

**Joshua Tree, etc.**—K21GR, Ch. 21, San Bernardino County. (KABC-TV Ch. 7 Los Angeles) Phone: 760-367-1833.

Technical Facilities: 0.3-kw ERP, 25-ft. above ground, 2755-ft. above sea level, lat. 34° 08' 06.9", long. 116° 18' 27".

Ownership: San Bernardino County.

**Joshua Tree, etc.**—K25GK, Ch. 25, County of San Bernardino, Area 70. (KTTV Ch. 11 Los Angeles) Phone: 760-367-1833.

Technical Facilities: 0.63-kw ERP, lat. 34° 04' 32", long. 115° 57' 18".

Transmitter: Pinto Mountain, 8-mi. SE of Twentynine Palms.

Ownership: San Bernardino County.

**Klamath**—K25CI, Ch. 25, BlueStone License Holdings Inc. (KRCC-TV Ch. 7 Redding) Phone: 212-710-7771.

Technical Facilities: 0.005-kw ERP, 30-ft. above ground, 4295-ft. above sea level, lat. 41° 31' 26", long. 123° 54' 26".

Ownership: Bonten Media Group LLC.

■ **La Jolla**—K35DG, Ch. 35, The Regents of the U. of California. Phone: 510-987-0440. Fax: 510-987-0328.

Studio: U. of California, La Jolla, CA 92093.

Technical Facilities: 26.7-kw ERP, 104-ft. above ground, 823-ft. above sea level, lat. 32° 50' 25", long. 117° 14' 56".

Ownership: Regents of the U. of California.

## California—Low Power TV & TV Translator Stations

Personnel: Rhyana Halpern, Programming & Production Director; Sherman George, Engineering Director.

**Lake City, etc.**—K06FF, Ch. 6, Surprise Valley TV Club. (KOTI Ch. 13 Klamath Falls) Phone: 530-279-2577.

Technical Facilities: 0.046-kw ERP, lat. 41° 37' 45", long. 120° 03' 45".

Ownership: Surprise Valley TV Club.

**Lake Shastina**—K27BH, Ch. 27, BlueStone License Holdings Inc. Phone: 212-710-7771.

Technical Facilities: 20-w TPO, 0.077-kw ERP, 23-ft. above ground, 3038-ft. above sea level, lat. 41° 30' 38", long. 122° 23' 33".

Transmitter: Lake Shastina area, 5-mi. N of Weed.

Ownership: Bonten Media Group LLC.

Personnel: Bob Wise, General Manager; Dennis Siewart, Sales Manager; Jeff Knott, Operations Manager.

**Lakehead**—K02FF, Ch. 2, BlueStone License Holdings Inc. (KRCR-TV Ch. 7 Redding) Phone: 212-710-7771.

Technical Facilities: 0.01-kw ERP, lat. 40° 52' 17", long. 122° 22' 31".

Ownership: Bonten Media Group LLC.

**Lakehead**—K14HX-D, Ch. 14, Northern California Educational TV Assn. Inc. (KIXE-TV Ch. 9 Redding) Phone: 530-243-5493.

Technical Facilities: 0.058-kw ERP, 16-ft. above ground, 3950-ft. above sea level, lat. 40° 54' 52", long. 122° 26' 42".

Ownership: Northern California Educational TV Assn. Inc.

**Lakeport**—K04QR-D, Ch. 4, Mako Communications LLC. (KTUV Ch. 56 Oakland) Phone: 361-883-1763.

Technical Facilities: 0.1-kw ERP, 16-ft. above ground, 1722-ft. above sea level, lat. 38° 47' 13", long. 122° 07' 20".

Holds CP for change to 0.3-kw ERP, 230-ft. above ground, 1057-ft. above sea level, lat. 38° 38' 53.3", long. 121° 05' 50.5". 8MPDVL-20090612ACX.

Began Operation: March 17, 1980.

Ownership: Mako Communications LLC.

**Lakeport**—K05MI-D, Ch. 5, Mako Communications LLC. Phone: 361-883-1763.

Technical Facilities: 0.3-kw ERP, 33-ft. above ground, 3740-ft. above sea level, lat. 38° 59' 22", long. 122° 46' 04".

Ownership: Mako Communications LLC.

**Lakeport**—K15FJ, Ch. 15, Jesus Christ Fellowship. Phone: 707-987-0888.

Technical Facilities: 0.931-kw ERP, lat. 38° 59' 22", long. 122° 46' 04".

Transmitter: 9-mi. SE of Lakeport.

Ownership: Jesus Christ Fellowship.

**Lakeport**—K26GK, Ch. 26, Lake County TV Club. (KVIE Ch. 9 Sacramento) Phone: 707-263-9020.

Technical Facilities: 5.9-kw ERP, 98-ft. above ground, 4065-ft. above sea level, lat. 38° 59' 22", long. 122° 46' 04".

Ownership: Lake County TV Club.

**Lakeport**—K52AJ, Ch. 52, Lake County TV Club. Phone: 707-263-9032.

Technical Facilities: 0.38-kw ERP, lat. 38° 59' 23", long. 122° 45' 03".

Ownership: Lake County TV Club.

**Lakeport**—K68AL, Ch. 68, Lake County TV Club. (KXTV Ch. 10 Sacramento) Phone: 707-263-9032.

Technical Facilities: 0.1-kw ERP, 4035-ft. above sea level, lat. 38° 59' 22", long. 122° 46' 04".

Ownership: Lake County TV Club.

**Lakeshore, etc.**—K04FL, Ch. 4, Catamount Broadcasting of Chico-Redding Inc. Phone: 203-852-7164.

Technical Facilities: 0.034-kw ERP, lat. 40° 54' 52", long. 122° 26' 43".

Ownership: Catamount Broadcast Group.

**Lancaster**—K26GN, Ch. 26, Obidia Porras. (KTBN-TV Ch. 23 Santa Ana) Phone: 760-956-2111.

Technical Facilities: 0.5-kw ERP, 20-ft. above ground, 4718-ft. above sea level, lat. 34° 32' 50", long. 118° 12' 24".

Ownership: Obidia Porras.

**Lancaster**—KEDD-LP, Ch. 50, Adelman Broadcasting Inc. Phone: 760-371-1700. Fax: 760-371-1824.

Technical Facilities: 26-kw ERP, 49-ft. above ground, 5249-ft. above sea level, lat. 34° 32' 50", long. 118° 12' 57".

Holds CP for change to 15-kw ERP, 322-ft. above ground, 6030-ft. above sea level, lat. 34° 13' 35", long. 118° 03' 58". BDFCDTL-20060809ALC.

Ownership: Robert D. Adelman.

**Lewiston**—K06EX, Ch. 6, Lewiston Translator Co.

Technical Facilities: 0.00746-kw ERP, lat. 40° 41' 17", long. 122° 49' 55".

Ownership: Lewiston Translator Co.

**Lewiston**—K28CY-D, Ch. 28, Northern California Educational TV Assn. Inc. (KIXE-TV Ch. 9 Redding) Phone: 530-243-5493.

Technical Facilities: 0.014-kw ERP, 36-ft. above ground, 3251-ft. above sea level, lat. 40° 41' 27", long. 122° 49' 55".

Ownership: Northern California Educational TV Assn. Inc.

**Lewiston, etc.**—K03CT, Ch. 3, Lewiston Translator Co. (KRCR-TV Ch. 7 Redding)

Technical Facilities: 0.039-kw ERP, lat. 40° 41' 27", long. 122° 49' 55".

Ownership: Lewiston Translator Co.

**Likely**—K05ET-D, Ch. 5, California-Oregon Broadcasting Inc. (KOTI Ch. 13 Klamath Falls) Phone: 541-779-5555.

Technical Facilities: 0.25-kw ERP, 20-ft. above ground, 7379-ft. above sea level, lat. 41° 09' 19", long. 120° 33' 45".

Ownership: California-Oregon Broadcasting Inc.

**Likely**—K11LD, Ch. 11, BlueStone License Holdings Inc. (KRCR-TV Ch. 7 Redding) Phone: 212-710-7771.

Technical Facilities: 0.04-kw ERP, lat. 41° 09' 08", long. 120° 33' 14".

Ownership: Bonten Media Group LLC.

**Litchfield**—K34KK-D, Ch. 34, Honey Lake Community TV Corp. (KVIE Ch. 9 Sacramento) Phone: 530-257-9625.

Technical Facilities: 0.275-kw ERP, 21-ft. above ground, 7098-ft. above sea level, lat. 40° 07' 01", long. 120° 19' 06".

Began Operation: November 22, 1982.

Ownership: Honey Lake Community TV Corp.

**Litchfield**—K46HL, Ch. 46, Honey Lake Community TV Corp. Phone: 530-257-9625.

Technical Facilities: 1.1-kw ERP, 20-ft. above ground, 6755-ft. above sea level, lat. 40° 26' 49", long. 120° 21' 25".

Ownership: Honey Lake Community TV Corp.

**Litchfield**—K48DI, Ch. 48, Honey Lake Community TV Corp. (KCRA-TV Ch. 35 Sacramento) Phone: 530-257-9625.

Technical Facilities: 0.82-kw ERP, 21-ft. above ground, 7098-ft. above sea level, lat. 40° 07' 01", long. 120° 19' 06".

Ownership: Honey Lake Community TV Corp.

**Litchfield**—K50HJ, Ch. 50, Honey Lake Community TV Corp. (KRXI-TV Ch. 44 Reno) Phone: 530-257-9625.

Technical Facilities: 0.255-kw ERP, 26-ft. above ground, 7103-ft. above sea level, lat. 40° 07' 01", long. 120° 19' 06".

Ownership: Honey Lake Community TV Corp.

**Lompoc**—K100G, Ch. 10, Entravision Holdings LLC. Phone: 805-685-3800. Fax: 805-685-6892.

Technical Facilities: 5.9-w TPO, 0.162-kw ERP, 26-ft. above ground, 1266-ft. above sea level, lat. 34° 44' 25", long. 120° 26' 42".

Ownership: Entravision Communications Corp.

**Long Valley**—K05FR, Ch. 5, Mono County Service Area No. 1. (KXTV Ch. 10 Sacramento; KOLQ-TV Ch. 8 Reno) Phone: 760-934-6299.

Technical Facilities: 0.002-kw ERP, lat. 37° 35' 51", long. 118° 48' 34".

Holds CP for change to 0.06-kw ERP, 20-ft. above ground, 8025-ft. above sea level, BDFCDTV-20090515ACU.

Ownership: Mono County Service Area No. 1.

**Long Valley**—K49EA, Ch. 49, Mono County Service Area No. 1. Phone: 760-934-6299.

Technical Facilities: 10-w TPO, 0.12-kw ERP, 25-ft. above ground, 7997-ft. above sea level, lat. 37° 35' 51", long. 118° 48' 34".

Holds CP for change to 16-ft. above ground, 8022-ft. above sea level, BDFCDTV-20090515ACV. Transmitter: Approx. 10-mi. ESE of Mammoth Lakes.

Began Operation: January 17, 1996.

Ownership: Mono County Service Area No. 1.

**Long Valley**—K56BS, Ch. 56, Mono County Service Area No. 1. (KCRA-TV Ch. 35 Sacramento)

Technical Facilities: 0.057-kw ERP, 9012-ft. above sea level, lat. 37° 42' 45", long. 118° 39' 27".

Ownership: Mono County Service Area No. 1.

**Long Valley Region**—K60BR, Ch. 60, Mono County Service Area No. 1. (KQED Ch. 30 San Francisco)

Technical Facilities: 0.05-kw ERP, lat. 37° 42' 45", long. 118° 39' 27".

Ownership: Mono County Service Area No. 1.

**Los Angeles**—KHTV-LP, Ch. 38, Venture Technologies Group LLC. Phone: 323-965-5400. Fax: 323-965-5411.

Technical Facilities: 2000-w TPO, 9.8-kw ERP, 71-ft. above ground, 5512-ft. above sea level, lat. 34° 12' 45", long. 117° 41' 58".

Transmitter: Lodestar tower site, Mount Harvard, San Gabriel Mountains.

Ownership: Venture Technologies Group LLC.

Personnel: Brian Holton, General Manager; Ted Lester, Chief Engineer; Andrea Wilson, Sales Manager.

**Los Angeles**—KNET-CA, Ch. 25, Venture Technologies Group LLC. Phone: 323-904-4090. Fax: 323-965-5411.

Technical Facilities: 73.7-kw ERP, 167-ft. above ground, 5590-ft. above sea level, lat. 34° 12' 46.1", long. 118° 03' 41.5".

Ownership: Venture Technologies Group LLC.

**Los Angeles**—KNLA-LP, Ch. 68, Venture Technologies Group LLC. Phone: 323-965-5400. Fax: 323-965-5411.

Technical Facilities: 9.8-kw ERP, 71-ft. above ground, 5512-ft. above sea level, lat. 34° 12' 48", long. 118° 03' 41".

Transmitter: Lodestar tower site, Mount Harvard, San Gabriel Mountain.

Ownership: Venture Technologies Group LLC.

Personnel: Brian Holton, General Manager; Mel Maddox, Station Manager; Ted Lester, Chief Engineer.

**Los Angeles**—KSFV-CA, Ch. 6, Venture Technologies Group LLC. Phone: 323-904-4090.

Technical Facilities: 0.499-kw ERP, 5512-ft. above sea level, lat. 34° 12' 46", long. 118° 03' 42".

Ownership: Venture Technologies Group LLC.

**Los Angeles**—KSMV-LD, Ch. 23, KJLA LLC. Phone: 310-943-5288. Fax: 310-943-5299.

Technical Facilities: 15-kw ERP, 115-ft. above ground, 5827-ft. above sea level, lat. 34° 13' 35.69", long. 118° 03' 56.25".

Ownership: Costa de Oro Television Inc.

**Lucerne Valley**—K15CA, Ch. 15, County of San Bernardino, Area 29. (KCBS-TV Ch. 43 Los Angeles) Phone: 760-367-1833.

Technical Facilities: 0.74-kw ERP, lat. 34° 27' 47", long. 116° 52' 44".

Ownership: San Bernardino County.

**Lucerne Valley**—K19BT, Ch. 19, County of San Bernardino, Area 29. (KABC-TV Ch. 7 Los Angeles) Phone: 760-367-1833.

Technical Facilities: 0.74-kw ERP, lat. 34° 27' 47", long. 116° 52' 44".

Ownership: San Bernardino County.

**Lucerne Valley**—K33DK, Ch. 33, MTC Broadcasting Inc. (KTBN-TV Ch. 23 Santa Ana) Phone: 818-339-9575.

Technical Facilities: 1.14-kw ERP, 141-ft. above ground, 3100-ft. above sea level, lat. 34° 27' 47", long. 116° 52' 44".

Ownership: Shahram Hashemizadeh.

**Lucerne Valley**—K41CB, Ch. 41, County of San Bernardino, Area 29. Phone: 760-367-1833.

Technical Facilities: 0.9-kw ERP, lat. 34° 27' 47", long. 116° 52' 44".

Ownership: San Bernardino County.

**Lucerne Valley**—K43EE, Ch. 43, County of San Bernardino, Area 29. (KCET Ch. 28 Los Angeles) Phone: 760-367-1833.  
 Technical Facilities: 0.89-kw ERP, lat. 34° 27' 47", long. 116° 52' 44".  
 Transmitter: Pickaninny Butte, 5.5-mi. E of Lucerne Valley.  
 Ownership: San Bernardino County.

**Lucerne Valley**—K48AD, Ch. 48, County of San Bernardino, Area 29. (KTTV Ch. 11 Los Angeles) Phone: 760-367-1833.  
 Technical Facilities: 0.91-kw ERP, lat. 34° 27' 47", long. 116° 52' 44".  
 Ownership: San Bernardino County.

**Lucerne Valley**—K50EW, Ch. 50, County of San Bernardino, Area 29.  
 Technical Facilities: 100-w TPO, 1.06-kw ERP, 167-ft. above ground, 3127-ft. above sea level, lat. 34° 27' 47", long. 116° 52' 44".  
 Transmitter: Pickaninny Butte, 5.5-mi. E of Lucerne Valley.  
 Ownership: San Bernardino County.

**Lucerne Valley**—K54AD, Ch. 54, County of San Bernardino, Area 29. Phone: 760-367-1833.  
 Technical Facilities: 1.06-kw ERP, lat. 34° 27' 47", long. 116° 52' 44".  
 Ownership: San Bernardino County.

**Lucerne Valley**—KJLR-LP, Ch. 47, Birch Broadcasting Corp. Phone: 248-557-3500.  
 Technical Facilities: 9-kw ERP, 33-ft. above ground, 1552-ft. above sea level, lat. 33° 51' 58", long. 116° 26' 00".  
 Ownership: Birch Broadcasting Corp.

**Mammoth Lakes**—K22HB, Ch. 22, Centro Cristiano Sion. Phone: 650-367-8807.  
 Technical Facilities: 1.26-kw ERP, 27-ft. above ground, 7884-ft. above sea level, lat. 37° 38' 30", long. 118° 57' 42".  
 Ownership: Centro Cristiano Sion.

**Mammoth Lakes, etc.**—KSRW-LP, Ch. 33, Bennett Kessler. Phone: 760-873-5329.  
 Technical Facilities: 1000-w TPO, 26.28-kw ERP, 75-ft. above ground, 4216-ft. above sea level, lat. 37° 22' 32", long. 118° 23' 37".  
 Transmitter: 1280 N. Main St.  
 Ownership: Bennett Kessler.

**Martinez**—K49HV, Ch. 49, Aracelis Ortiz Corp. Phone: 956-421-2635.  
 Technical Facilities: 5-kw ERP, 66-ft. above ground, 1798-ft. above sea level, lat. 33° 48' 07", long. 116° 13' 28".  
 Ownership: Aracelis Ortiz Corp.

**Mineral**—K05JK, Ch. 5, BlueStone License Holdings Inc. (KRCR-TV Ch. 7 Redding) Phone: 212-710-7771.  
 Technical Facilities: 0.029-kw ERP, 23-ft. above ground, 6916-ft. above sea level, lat. 40° 17' 57", long. 121° 36' 56".  
 Holds CP for change to 0.006-kw ERP, 22-ft. above ground, 6938-ft. above sea level, BDFCDTV-20090203ACS.  
 Began Operation: May 26, 1992.  
 Ownership: Bonten Media Group LLC.

**Miranda**—K08LD, Ch. 8, Raul Broadcasting Co. of Eureka Inc. Phone: 209-521-5702.

Technical Facilities: 0.003-kw ERP, 144-ft. above ground, 1204-ft. above sea level, lat. 40° 13' 04", long. 123° 49' 58".  
 Holds CP for change to 0.005-kw ERP, 36-ft. above ground, 1096-ft. above sea level, BDFCDVA-20060703AAQ.  
 Ownership: Raul & Consuelo Palazuelos.

**Miranda**—K10NU, Ch. 10, Pollack/Belz Broadcasting Co. LLC. (KIEM-TV Ch. 3 Eureka) Phone: 901-685-3993.  
 Technical Facilities: 0.004-kw ERP, 52-ft. above ground, 1168-ft. above sea level, lat. 40° 13' 04", long. 123° 49' 58".  
 Ownership: Pollack/Belz Broadcasting Co. LLC.

**Modesto**—K08LT, Ch. 8, CYS Inc.  
 Technical Facilities: 5-kw ERP, 215-ft. above ground, 320-ft. above sea level, lat. 37° 43' 45", long. 121° 11' 49".  
 Ownership: CYS Inc.  
 Personnel: Kevin Henning, General Manager.

**Modesto**—K49EO, Ch. 49, Trinity Broadcasting Network Inc. (KTBN-TV Ch. 23 Santa Ana) Phone: 714-832-2950. Fax: 714-730-0661.  
 Technical Facilities: 4.2-kw ERP, 328-ft. above ground, 302-ft. above sea level, lat. 37° 39' 00", long. 121° 01' 25".  
 Holds CP for change to channel number 44, 15-kw ERP, 458-ft. above ground, 501-ft. above sea level, lat. 37° 43' 45", long. 121° 11' 49". BDFCDTT-20060322ABD.  
 Ownership: Trinity Broadcasting Network Inc.

**Modesto**—KACA-LP, Ch. 34, Word of God Fellowship Inc. (KSTS Ch. 49 San Jose) Phone: 817-571-1229.  
 Technical Facilities: 87-kw ERP, 459-ft. above ground, 502-ft. above sea level, lat. 37° 43' 45", long. 121° 11' 49".  
 Ownership: Word of God Fellowship Inc.

**Modesto**—KAZV-LP, Ch. 14, Frank & Linda Azevedo. Phone: 209-577-0743. Fax: 209-577-0401.  
 Studio: 2731 Iowa Ave, Modesto, CA 95351.  
 Technical Facilities: 1000-w TPO, 36.5-kw ERP, 249-ft. above ground, 2739-ft. above sea level, lat. 37° 28' 48", long. 121° 21' 02".

Holds CP for change to channel number 36, 0.5-kw ERP, 59-ft. above ground, 2739-ft. above sea level, BMPDTL-20080418AAR.  
 Transmitter: Mount Oso electronic site, 9-mi. SW of Westley.  
 Multichannel TV Sound: Separate audio program.  
 Ownership: Frank & Linda Azevedo.  
 Personnel: Frank Azevedo, General Manager; Rick Rogers, Sales Manager.

■ **Modesto**—KEXT-CA, Ch. 27, Telefutera Sacramento LLC. Phone: 310-556-7600.  
 Technical Facilities: 90-kw ERP, 59-ft. above ground, 2739-ft. above sea level, lat. 37° 28' 48", long. 121° 21' 02".  
 Holds CP for change to 15-kw ERP, BDFCDTA-20080804AER.  
 Ownership: Univision Communications Inc.

**Monterey**—KMCE-LP, Ch. 52, KMCE Inc. (KTEH Ch. 50 San Jose) Phone: 831-768-8668.  
 Technical Facilities: 55.1-kw ERP, 136-ft. above ground, 3186-ft. above sea level, lat. 36° 45' 22", long. 121° 30' 06".  
 Ownership: KMCE Inc.

**Monterey**—KMUV-LP, Ch. 23, Cowles California Media Co. Phone: 509-459-5520.  
 Technical Facilities: 50-kw ERP, 197-ft. above ground, 3274-ft. above sea level, lat. 36° 45' 23", long. 121° 30' 05".  
 Multichannel TV Sound: Stereo and separate audio program.  
 Ownership: Cowles Co.

**Monterey**—KYMB-LD, Ch. 27, Monterey Bay Television LLC. (KTBN-TV Ch. 23 Santa Ana) Phone: 831-899-2727.  
 Technical Facilities: 5-kw ERP, 98-ft. above ground, 1290-ft. above sea level, lat. 36° 33' 09", long. 121° 47' 17".  
 Began Operation: November 6, 1990.  
 Ownership: Monterey Bay Television LLC.

**Monterey, etc.**—K29AB, Ch. 29, KTVU Partnership. (KICU-TV Ch. 36 San Jose) Phone: 510-834-1212.  
 Technical Facilities: 1-kw ERP, lat. 36° 32' 05", long. 121° 37' 14".  
 Holds CP for change to 5.3-kw ERP, 98-ft. above ground, 3166-ft. above sea level, lat. 36° 45' 22", long. 121° 30' 06". BDFCDTT-20090604AAD.  
 Ownership: Cox Enterprises Inc.

**Moreno Valley**—KMRZ-LP, Ch. 69, Venture Technologies Group LLC. Phone: 323-904-4090.  
 Technical Facilities: 0.4-kw ERP, 72-ft. above ground, 7992-ft. above sea level, lat. 34° 02' 17", long. 116° 48' 47".  
 Began Operation: December 4, 2008.  
 Ownership: Venture Technologies Group LLC.

**Morongo Valley**—K13WJ, Ch. 13, County of San Bernardino, Area 70. (KCOP-TV Ch. 13 Los Angeles) Phone: 760-367-1833.  
 Technical Facilities: 0.03-kw ERP, 180-ft. above ground, 2976-ft. above sea level, lat. 34° 03' 54", long. 116° 32' 42".  
 Ownership: San Bernardino County.

**Morongo Valley**—K14AB, Ch. 14, County of San Bernardino, Area 70. Phone: 760-367-1833.  
 Technical Facilities: 1.08-kw ERP, 2999-ft. above sea level, lat. 34° 03' 54", long. 116° 32' 42".  
 Ownership: San Bernardino County.

**Morongo Valley**—K16AA, Ch. 16, County of San Bernardino, Area 70. (KCBS-TV Ch. 43 Los Angeles) Phone: 760-367-1833.  
 Technical Facilities: 1.08-kw ERP, lat. 34° 03' 54", long. 116° 32' 42".  
 Ownership: San Bernardino County.

**Morongo Valley**—K21GI, Ch. 21, County of San Bernardino, Area 70. Phone: 760-367-1833.  
 Technical Facilities: 1.08-kw ERP, 178-ft. above ground, 2975-ft. above sea level, lat. 34° 03' 54", long. 116° 32' 42".  
 Ownership: San Bernardino County.

**Morongo Valley**—K30GU, Ch. 30, County of San Bernardino, Area 70. (KABC-TV Ch. 7 Los Angeles) Phone: 760-367-1833.  
 Technical Facilities: 1.08-kw ERP, lat. 34° 03' 54", long. 116° 32' 42".  
 Ownership: San Bernardino County.

**Morongo Valley**—K32EM, Ch. 32, County of San Bernardino, Area 70. Phone: 760-367-1833. Fax: 760-367-4732.  
 Technical Facilities: 100-w TPO, 1.04-kw ERP, 190-ft. above ground, 2986-ft. above sea level, lat. 34° 03' 54", long. 116° 32' 42".  
 Transmitter: 3-mi. NE of Morongo Valley Post Office.  
 Multichannel TV Sound: Stereo only.  
 Ownership: San Bernardino County.  
 Personnel: Jim Parker, Chief Engineer.

**Morongo Valley**—K34EU, Ch. 34, County of San Bernardino, Area 70. Phone: 760-367-1833. Fax: 760-367-4732.  
 Technical Facilities: 100-w TPO, 1.04-kw ERP, 190-ft. above ground, 2986-ft. above sea level, lat. 34° 03' 54", long. 116° 32' 42".  
 Transmitter: 3-mi. NE of Morongo Valley Post Office.  
 Ownership: San Bernardino County.  
 Personnel: Jim Parker, Chief Engineer.

**Morongo Valley**—K36GO, Ch. 36, County of San Bernardino, Area 70. Phone: 760-367-1833.  
 Technical Facilities: 1.08-kw ERP, 178-ft. above ground, 2976-ft. above sea level, lat. 34° 03' 54", long. 116° 32' 42".  
 Ownership: San Bernardino County.

**Morongo Valley**—K40HX, Ch. 40, County of San Bernardino, Area 70. Phone: 760-367-1833.  
 Technical Facilities: 1.08-kw ERP, 178-ft. above ground, 2978-ft. above sea level, lat. 34° 03' 54", long. 116° 32' 42".  
 Ownership: San Bernardino County.

**Morongo Valley**—K48EM, Ch. 48, County of San Bernardino, Area 70. (KCET Ch. 28 Los Angeles) Phone: 760-367-1833.  
 Technical Facilities: 1.12-kw ERP, 154-ft. above ground, 2953-ft. above sea level, lat. 34° 03' 54", long. 116° 32' 42".  
 Ownership: San Bernardino County.

**Morongo Valley**—KJHP-LP, Ch. 18, San Bernardino Community College District. Phone: 909-384-4444.  
 Technical Facilities: 7.5-kw ERP, 65-ft. above ground, 1518-ft. above sea level, lat. 33° 51' 56", long. 116° 25' 58".  
 Ownership: San Bernardino Community College District.

■ **Morro Bay**—K09UF, Ch. 9, Raul & Consuelo Palazuelos. Phone: 805-928-7700. Fax: 805-928-8606.  
 Studio: 330 W Carmen Ln, Santa Maria, CA 93458.  
 Technical Facilities: 3-kw ERP, 85-ft. above ground, 2562-ft. above sea level, lat. 35° 21' 38", long. 120° 39' 21".  
 Holds CP for change to 0.002-kw ERP, BDFCDVA-20061030ADV.  
 Ownership: Raul & Consuelo Palazuelos.  
 Personnel: Sandy Keefer, General Manager & Sales Manager; Roy Keefer, Chief Engineer.

**Mountain Gate**—K03FU, Ch. 3, BlueStone License Holdings Inc. Phone: 212-710-7771.  
 Technical Facilities: 0.022-kw ERP, 1526-ft. above sea level, lat. 40° 45' 00", long. 122° 17' 49".  
 Ownership: Bonten Media Group LLC.



**National City**—K61GH, Ch. 61, International Communications Network Inc. Phone: 619-230-0330.

Technical Facilities: 50-kw ERP, 131-ft. above ground, 449-ft. above sea level, lat. 32° 41' 15", long. 117° 03' 56".

Holds CP for change to channel number 50, 15-kw ERP, 82-ft. above ground, 2644-ft. above sea level, lat. 32° 41' 47", long. 116° 56' 09". BDISDTL-20090609ACJ.

Began Operation: September 9, 1999.

Ownership: International Communications Network Inc.

**Needles**—K17BN, Ch. 17, Mohave County Board of Supervisors. (KSAZ-TV Ch. 10 Phoenix)

Technical Facilities: 1.43-kw ERP, lat. 35° 02' 09", long. 114° 22' 14".

Ownership: Mohave County Board of Supervisors.

**Needles**—K30BQ, Ch. 30, Needles Community TV Club Inc. (KPNX Ch. 12 Mesa)

Technical Facilities: 1.43-kw ERP, lat. 35° 02' 09", long. 114° 22' 14".

Ownership: Needles Community TV Club Inc.

**Needles, etc.**—K31HY, Ch. 31, Mohave County Board of Supervisors. (KTVK Ch. 24 Phoenix) Phone: 928-753-0729.

Technical Facilities: 1.06-kw ERP, 23-ft. above ground, 4039-ft. above sea level, lat. 35° 02' 09", long. 114° 22' 14".

Ownership: Mohave County Board of Supervisors.

**Newberry Springs**—K03EK, Ch. 3, County of San Bernardino, Area 40. Phone: 760-367-1833.

Technical Facilities: 0.089-kw ERP, lat. 34° 50' 03", long. 116° 40' 48".

Ownership: San Bernardino County.

**Newberry Springs**—K06IQ, Ch. 6, County of San Bernardino, Area 40. (KTTV Ch. 11 Los Angeles) Phone: 760-367-1833.

Technical Facilities: 0.009-kw ERP, lat. 34° 50' 03", long. 116° 40' 48".

Ownership: San Bernardino County.

**Newberry Springs**—K08IA, Ch. 8, County of San Bernardino, Area 40. (KBAK-TV Ch. 33 Bakersfield) Phone: 760-367-1833.

Technical Facilities: 0.081-kw ERP, lat. 34° 50' 03", long. 116° 40' 48".

Ownership: San Bernardino County.

**Newberry Springs**—K10IX, Ch. 10, County of San Bernardino, Area 40. (KCBS-TV Ch. 43 Los Angeles) Phone: 760-367-1833.

Technical Facilities: 0.008-kw ERP, lat. 34° 50' 03", long. 116° 40' 48".

Ownership: San Bernardino County.

**Newberry Springs**—K12JI, Ch. 12, County of San Bernardino, Area 40. (KNBC Ch. 36 Los Angeles) Phone: 760-367-1833.

Technical Facilities: 0.008-kw ERP, lat. 34° 50' 03", long. 116° 40' 48".

Ownership: San Bernardino County.

**Newell**—K080B-D, Ch. 8, Northern California Educational TV Assn. Inc. (KIXE-TV Ch. 9 Redding) Phone: 530-243-5493.

Technical Facilities: 0.0043-kw ERP, 92-ft. above ground, 4147-ft. above sea level, lat. 41° 51' 16.9", long. 121° 19' 42.2".

Ownership: Northern California Educational TV Assn. Inc.

**Orleans**—K08HJ, Ch. 8, Raul Broadcasting Co. of Eureka Inc. Phone: 209-521-5702.

Technical Facilities: 0.01-kw ERP, lat. 41° 17' 06", long. 123° 29' 46".

Holds CP for change to 0.005-kw ERP, 10-ft. above ground, 4242-ft. above sea level, BDFCDVA-20060703AAR.

Ownership: Raul & Consuelo Palazuelos.

**Orleans**—K11IQ, Ch. 11, Pollack/Belz Broadcasting Co. LLC. (KIEM-TV Ch. 3 Eureka) Phone: 901-685-3993.

Technical Facilities: 0.01-kw ERP, lat. 41° 17' 06", long. 123° 29' 46".

Ownership: Pollack/Belz Broadcasting Co. LLC.

**Oroville**—K08NH, Ch. 8, Sainte Partners II LP. (KCVU Ch. 20 Paradise) Phone: 209-523-0777.

Technical Facilities: 3-kw ERP, lat. 39° 27' 46", long. 121° 34' 49".

Holds CP for change to 0.3-kw ERP, 95-ft. above ground, 333-ft. above sea level, BDFCDTT-20060329ADT.

Ownership: Sainte Partners II LP.

**Oroville**—K15CX, Ch. 15, BlueStone License Holdings Inc. (KRCR-TV Ch. 7 Redding) Phone: 212-710-7771.

Technical Facilities: 21-kw ERP, lat. 39° 27' 46", long. 121° 34' 49".

Ownership: Bonten Media Group LLC.

**Oroville**—K42HL-D, Ch. 42, Chico License LLC. (KNVN Ch. 24 Chico) Phone: 941-721-0929.

Technical Facilities: 2.9-kw ERP, 138-ft. above ground, 3097-ft. above sea level, lat. 39° 39' 04", long. 121° 27' 43".

Began Operation: December 18, 1985.

Ownership: Evans Broadcasting of Chico LLC.

**Oxnard**—KSKP-CA, Ch. 25, Capital Broadcasting Corp. Phone: 818-884-2617.

Technical Facilities: 519-w TPO, 10-kw ERP, 57-ft. above ground, 2356-ft. above sea level, lat. 34° 19' 52", long. 119° 01' 20".

Holds CP for change to 0.07-kw ERP, 57-ft. above ground, 2052-ft. above sea level, BDFCDTA-20051017ABS.

Transmitter: South Mountain, Santa Paula.

Ownership: Capital Broadcasting Corp.

Personnel: Larry Windsor, President; Bob Ruiz, Chief Executive Officer.

**Palermo**—K04QC, Ch. 4, Sainte Partners II LP. Phone: 209-523-0777.

Technical Facilities: 3-kw ERP, 95-ft. above ground, 333-ft. above sea level, lat. 39° 27' 46", long. 121° 34' 49".

Holds CP for change to 0.3-kw ERP, BDFCDTT-20060329ADM.

Ownership: Sainte Partners II LP.

**Palm Desert**—KDUO-LP, Ch. 43, Louis Martinez Family Group LLC. Phone: 951-509-1751.

Technical Facilities: 9.5-kw ERP, 75-ft. above ground, 1640-ft. above sea level, lat. 33° 51' 58", long. 116° 25' 59".

Ownership: Louis Martinez Family Group LLC.

**Palm Desert, etc.**—K09XW, Ch. 9, PSTV Partners LLC. (KOCE-TV Ch. 48 Huntington Beach) Phone: 760-325-7191. Fax: 760-325-7258.

Technical Facilities: 1.5-kw ERP, 23-ft. above ground, 7506-ft. above sea level, lat. 33° 32' 45", long. 116° 28' 06".

Holds CP for change to 60-ft. above ground, 2660-ft. above sea level, lat. 33° 52' 15", long. 116° 13' 37". BPTTV-20060331BIK.

Ownership: PSTV Partners LLC.

**Palm Springs**—K20HZ, Ch. 20, Howard Mintz. Phone: 361-883-1763.

Technical Facilities: 2.5-kw ERP, 62-ft. above ground, 1630-ft. above sea level, lat. 33° 52' 02.8", long. 116° 25' 58.1".

Ownership: Howard Mintz.

**Palm Springs**—KCWQ-LP, Ch. 2, Gulf-California Broadcast Co. Phone: 760-773-0342.

Technical Facilities: 1-kw ERP, 36-ft. above ground, 1591-ft. above sea level, lat. 33° 51' 58", long. 116° 26' 02".

Ownership: Gulf-California Broadcast Co.

**Palm Springs**—KODG-LP, Ch. 17, Biltmore Broadcasting Palm Springs Inc. Phone: 310-454-8673.

Technical Facilities: 1000-w TPO, 14.2-kw ERP, 59-ft. above ground, 1778-ft. above sea level, lat. 33° 48' 07", long. 116° 13' 27".

Transmitter: Indio Peak, 5.4-mi. N of Indio.

Ownership: Biltmore Broadcasting Corp.

**Palm Springs**—KPSE-LP, Ch. 50, Journal Broadcast Corp. Phone: 702-876-1313.

Technical Facilities: 9.999-kw ERP, 107-ft. above ground, 1681-ft. above sea level, lat. 33° 52' 00", long. 116° 25' 59".

Began Operation: February 5, 1999.

Ownership: Journal Communications Inc.

**Palm Springs**—KVES-LP, Ch. 28, Entravision Holdings LLC. Phones: 310-447-3870; 760-341-5837. Fax: 760-341-0951.

Technical Facilities: 1000-w TPO, 9.99-kw ERP, 50-ft. above ground, 1590-ft. above sea level, lat. 33° 51' 56", long. 116° 25' 58".

Transmitter: Edom Hill, Thousand Palms Riverside.

Ownership: Entravision Communications Corp.

Personnel: Julio Lucero, General Manager; Jose Mora, Chief Technician; Mickey Sambor, Sales Manager.

**Palm Springs/Indio**—K21DO, Ch. 21, Three Angels Broadcasting Network Inc. Phone: 618-627-4651. Fax: 618-627-4155.

Studio: 3391 Charley Good Rd, West Frankfort, IL 62896.

Technical Facilities: 80-w TPO, 9.2-kw ERP, 39-ft. above ground, 1634-ft. above sea level, lat. 33° 52' 12", long. 116° 25' 44".

Transmitter: Edom Hill, Palm Springs.

Ownership: Three Angels Broadcasting Network Inc.

Personnel: Moses Primo, Chief Engineer.

**Palmdale**—K67AQ, Ch. 67, Roy William Mayhugh. (KTBN-TV Ch. 23 Santa Ana) Phone: 760-446-6794.

Technical Facilities: 4.57-kw ERP, lat. 35° 28' 47", long. 117° 40' 59".

Holds CP for change to channel number 12, 3-kw ERP, 33-ft. above ground, 5013-ft. above sea level, lat. 35° 26' 10", long. 117° 48' 56". BPTTV-20041129ABP.

Transmitter: Laurel Mountain electronics site.

Ownership: Roy William Mayhugh.

**Palmdale**—KFLA-LD, Ch. 8, Roy William Mayhugh. (KCET Ch. 28 Los Angeles) Phone: 760-446-6794.

Technical Facilities: 0.3-kw ERP, 164-ft. above ground, 5873-ft. above sea level, lat. 34° 13' 35.3", long. 118° 03' 57.7".

Ownership: Roy William Mayhugh.

**Palmdale**—KPAL-LP, Ch. 38, KPAL Television Inc. Phone: 919-844-5225.

Technical Facilities: 100-w TPO, 4.47-kw ERP, 49-ft. above ground, 5233-ft. above sea level, lat. 34° 32' 50", long. 118° 12' 53".

Transmitter: Hauser Mountain, 6.2-mi. SSW of Palmdale.

Multichannel TV Sound: Stereo and separate audio program.

Ownership: KPAL Television Inc.

Personnel: Bob Allen, General Manager; Kurt Lauchart, Chief Engineer.

**Paradise**—K05EM, Ch. 5, BlueStone License Holdings Inc. (KRCR-TV Ch. 7 Redding) Phone: 212-710-7771.

Technical Facilities: 0.03-kw ERP, lat. 39° 48' 42", long. 121° 33' 30".

Holds CP for change to 0.006-kw ERP, 23-ft. above ground, 3379-ft. above sea level, BDFCDTV-20090203ABV.

Ownership: Bonten Media Group LLC.

**Paradise**—K49CT, Ch. 49, Catamount Broadcasting of Chico-Redding Inc. Phone: 203-852-7164.

Technical Facilities: 3.05-kw ERP, 102-ft. above ground, 3110-ft. above sea level, lat. 39° 39' 04", long. 121° 27' 43".

Ownership: Catamount Broadcast Group.

**Paso Robles**—K17GD, Ch. 17, Entravision Holdings LLC. Phones: 310-447-3870; 805-685-3800. Fax: 805-685-6892.

Technical Facilities: 11.6-kw ERP, 66-ft. above ground, 1867-ft. above sea level, lat. 35° 38' 45", long. 120° 44' 16".

Ownership: Entravision Communications Corp.

**Paso Robles**—K44DN, Ch. 44, Cowles California Media Co. (KCOY-TV Ch. 19 Santa Maria) Phone: 509-459-5520.

Technical Facilities: 0.603-kw ERP, 39-ft. above ground, 1841-ft. above sea level, lat. 35° 38' 45", long. 120° 44' 16".

Ownership: Cowles Co.

**Paso Robles**—KJCN-LP, Ch. 36, Central Coast Good News Inc. Phones: 805-239-2012; 805-434-1848.

Technical Facilities: 1000-w TPO, 25-kw ERP, 55-ft. above ground, 2525-ft. above sea level, lat. 35° 21' 38", long. 120° 39' 21".

Holds CP for change to 150-kw ERP, 82-ft. above ground, 2871-ft. above sea level, lat. 35° 57' 07", long. 121° 00' 00". BPTTL-20070918ACL.

Ownership: Central Coast Good News Inc.

Personnel: Clyde Harmon, Secretary.

**Petaluma**—K14MW-D, Ch. 14, One Ministries Inc. Phone: 707-577-2225.



Technical Facilities: 4-kw ERP, 33-ft. above ground, 1634-ft. above sea level, lat. 38° 30' 31", long. 122° 39' 41".

Ownership: One Ministries Inc.

**Placerville**—KGTV-LP, Ch. 62, Praise the Lord Studio Chapel.

Technical Facilities: 11.7-kw ERP, 479-ft. above ground, 2506-ft. above sea level, lat. 38° 37' 49", long. 120° 51' 20".

Ownership: Praise The Lord Studio Chapel.

**Porterville**—K15CO, Ch. 15, Word of God Fellowship Inc. (KTBN-TV Ch. 23 Santa Ana) Phone: 817-799-2138.

Technical Facilities: 1000-w TPO, 9.12-kw ERP, 39-ft. above ground, 5741-ft. above sea level, lat. 36° 17' 07", long. 118° 50' 19".

Transmitter: Blue Ridge Lookout, 1.7-mi. E of Exeter.

Began Operation: August 13, 1982.

Ownership: Word of God Fellowship Inc.

**Porterville**—KVVG-LP, Ch. 54, Cocola Broadcasting Companies LLC. Phone: 559-435-7000. Fax: 559-435-3201.

Technical Facilities: 20-kw ERP, 98-ft. above ground, 5814-ft. above sea level, lat. 36° 17' 14", long. 118° 50' 17".

Holds CP for change to channel number 51, 15-kw ERP, BDISDTL-20090630ABT.

Began Operation: July 8, 1998.

Ownership: Cocola Broadcasting Companies LLC.

Personnel: Todd Lopes, President.

**Potter Valley**—K08EE, Ch. 8, Potter Valley TV Assn. Inc. (KCRA-TV Ch. 35 Sacramento)

Technical Facilities: 0.135-kw ERP, lat. 39° 14' 22", long. 122° 59' 52".

Ownership: Potter Valley Television Association Inc.

**Potter Valley**—K10EQ, Ch. 10, Potter Valley TV Assn. Inc. (KPIX-TV Ch. 29 San Francisco)

Technical Facilities: 0.135-kw ERP, lat. 39° 14' 22", long. 122° 59' 52".

Ownership: Potter Valley Television Association Inc.

**Potter Valley**—K12DV, Ch. 12, Potter Valley TV Assn. Inc. (KGO-TV Ch. 7 San Francisco)

Technical Facilities: 0.014-kw ERP, lat. 39° 14' 22", long. 122° 59' 52".

Ownership: Potter Valley Television Association Inc.

**Potter Valley**—K66DQ, Ch. 66, Potter Valley TV Assn. Inc. (KBCW Ch. 45 San Francisco)

Technical Facilities: 4.51-kw ERP, lat. 39° 14' 22", long. 122° 59' 52".

Ownership: Potter Valley Television Association Inc.

**Potter Valley**—K69DI, Ch. 69, Potter Valley TV Assn. Inc. (KQED Ch. 30 San Francisco)

Technical Facilities: 0.29-kw ERP, lat. 39° 14' 22", long. 122° 59' 52".

Ownership: Potter Valley Television Association Inc.

**Poway, etc.**—KUAN-LP, Ch. 48, KSLS Inc. (KSCI Ch. 18 Long Beach)

Technical Facilities: 0.1-kw ERP, lat. 33° 00' 31", long. 116° 58' 16".

Ownership: International Media Group.

**Redding**—K33HH, Ch. 33, Northern California Conference Assn. of SDA. Phone: 925-685-4300.

Studio: 2828 Eureka Way, Redding, CA 96001.

Technical Facilities: 1000-w TPO, 1.02-kw ERP, 104-ft. above ground, 3281-ft. above sea level, lat. 40° 39' 14", long. 122° 31' 12".

Transmitter: South Fork Mountain, 12-mi. NW of Redding.

Ownership: Northern California Conference Association of SDA.

Personnel: Robert Wilson, Chief Engineer; Sam Meek, Production Supervisor; Dick Seltzer, Program Director & Director of Station Relations.

**Redding**—K40HE, Ch. 40, Family Stations Inc. Phone: 916-641-8191.

Technical Facilities: 31.6-kw ERP, 89-ft. above ground, 3268-ft. above sea level, lat. 40° 39' 14", long. 122° 31' 12".

Holds CP for change to 15-kw ERP, 78-ft. above ground, 3087-ft. above sea level, lat. 40° 20' 41", long. 121° 56' 48". BDFCDTT-20090508AAR.

Began Operation: January 5, 1995.

Ownership: Family Stations Inc.

**Redding**—K46HI, Ch. 46, Sainte Partners II LP. Phone: 209-523-0777.

Technical Facilities: 3-kw ERP, 66-ft. above ground, 3227-ft. above sea level, lat. 40° 39' 16", long. 122° 31' 13".

Holds CP for change to 1-kw ERP, BDFCDTL-20060329AIY.

Ownership: Sainte Partners II LP.

**Redding**—K50GP, Ch. 50, Trinity Broadcasting Network Inc. (KTBN-TV Ch. 23 Santa Ana) Phone: 714-832-2950. Fax: 714-730-0661.

Technical Facilities: 45.7-kw ERP, 138-ft. above ground, 741-ft. above sea level, lat. 40° 36' 37", long. 122° 22' 44".

Holds CP for change to 15-kw ERP, BDFCDTT-20060329AJR.

Ownership: Trinity Broadcasting Network Inc.

Personnel: Paul Crouch, General Manager; Ben Miller, Chief Engineer; Rod Henke, Sales Manager.

**Redding**—KFMD-LP, Ch. 6, Venture Technologies Group LLC. Phone: 323-904-4090.

Technical Facilities: 1.5-kw ERP, 108-ft. above ground, 3285-ft. above sea level, lat. 40° 39' 15", long. 122° 31' 13".

Holds CP for change to 0.3-kw ERP, 128-ft. above ground, 3330-ft. above sea level, lat. 40° 39' 14", long. 122° 31' 15". BMPDVL-20081219AFN.

Began Operation: September 18, 2006.

Ownership: Venture Technologies Group LLC.

**Redding**—KGEC-LP, Ch. 26, Cooper Communications LLC. Phones: 530-242-6158; 800-949-8826. Fax: 530-242-6186.

Technical Facilities: 1000-w TPO, 37.8-kw ERP, 89-ft. above ground, 3304-ft. above sea level, lat. 40° 39' 06", long. 122° 31' 32".

Transmitter: South Fork Mountain, 8-mi. NW of Redding.

Began Operation: October 23, 1997.

Ownership: Cooper Communications LLC.

Personnel: Mildred D. Cooper, President, Chief Executive Officer & General Manager; Jim McKeown, Chief Engineer.

**Redding**—KMCA-LP, Ch. 2, Mark C. Allen. Phone: 530-246-8782.

Technical Facilities: 0.023-kw ERP, 15-ft. above ground, 770-ft. above sea level, lat. 40° 33' 51", long. 122° 26' 00".

Holds CP for change to channel number 10, 0.017-kw ERP, 30-ft. above ground, 3333-ft. above sea level, lat. 40° 39' 06", long. 122° 31' 32". BMPDVL-20091109ABQ.

Began Operation: April 29, 2004.

Ownership: Mark C. Allen.

**Redding**—KQSX-LP, Ch. 42, EICB-TV West LLC. Phone: 972-291-3750.

Technical Facilities: 0.3-kw ERP, 49-ft. above ground, 3609-ft. above sea level, lat. 41° 17' 34", long. 122° 18' 18".

Began Operation: October 31, 2005.

Ownership: EICB-TV LLC.

**Redding**—KRDN-LP, Ch. 5, KM Communications Inc. Phone: 847-674-0864. Fax: 847-674-9188.

Technical Facilities: 0.6-kw ERP, 39-ft. above ground, 761-ft. above sea level, lat. 40° 36' 39", long. 122° 22' 48".

Holds CP for change to 0.3-kw ERP, 326-ft. above ground, 2001-ft. above sea level, lat. 40° 15' 31", long. 122° 05' 24". BDFCDVL-20080424ABP.

Ownership: KM Communications Inc.

**Redding**—KRDT-LD, Ch. 23, Family Stations Inc. Phone: 916-641-8191.

Technical Facilities: 15-kw ERP, 89-ft. above ground, 3268-ft. above sea level, lat. 40° 39' 14", long. 122° 31' 12".

Began Operation: September 30, 2009.

Ownership: Family Stations Inc.

**Redding**—KRHT-LP, Ch. 41, Cocola Broadcasting Companies LLC. Phone: 559-435-7000.

Technical Facilities: 3-kw ERP, 49-ft. above ground, 3461-ft. above sea level, lat. 40° 39' 16", long. 122° 31' 23".

Began Operation: May 2, 2007.

Ownership: Cocola Broadcasting Companies LLC.

**Redding**—KRVU-LD, Ch. 21, Sainte Partners II LP. Phones: 530-893-1234; 209-523-0777. Fax: 530-893-1266.

Studio: 300 Main St, Chico, CA 95928.

Technical Facilities: 6-kw ERP, 92-ft. above ground, 3253-ft. above sea level, lat. 40° 39' 16", long. 122° 31' 13".

Transmitter: Richardson Ranch Rd., 0.6-mi. N of intersection with Placer Rd.

Began Operation: January 24, 1994.

Ownership: Sainte Partners II LP.

Personnel: John Holroyd, General Manager & General Sales Manager; Bert Westhoff, National Sales Manager; Ken Rice, Chief Engineer; Patti Bittrolf, Business Manager & Research Director; Kelly Brown, Promotion & Creative Services Director; George Robinette, Production Director; Paula Murphy, Traffic & Office Manager.

**Redding**—KVFR-LD, Ch. 8, EICB-TV West LLC. Phone: 972-291-3750.

Technical Facilities: 0.3-kw ERP, 102-ft. above ground, 823-ft. above sea level, lat. 40° 36' 40", long. 122° 22' 51".

Began Operation: September 8, 2009.

Ownership: EICB-TV LLC.

**Redding**—KVFR-LP, Ch. 4, EICB-TV West LLC. Phone: 972-291-3750.

Technical Facilities: 0.6-kw ERP, 98-ft. above ground, 820-ft. above sea level, lat. 40° 36' 40", long. 122° 22' 51".

Began Operation: May 30, 2007.

Ownership: EICB-TV LLC.

**Redlands**—KLAU-LD, Ch. 66, Gerald G. Benavides. Phone: 361-774-4354.

Technical Facilities: 0.5-kw ERP, 20-ft. above ground, 3022-ft. above sea level, lat. 34° 10' 32", long. 117° 34' 26".

Multichannel TV Sound: Separate audio program.

Began Operation: May 8, 1992.

Ownership: Gerald G. Benavides.

Personnel: Gordon Young, General Manager; Mike Orr, Chief Engineer & Sales Manager.

**Reedley**—KCWB-LP, Ch. 13, Cocola Broadcasting Companies LLC. Phone: 559-435-7000. Fax: 559-435-3201.

Technical Facilities: 10-w TPO, 3-kw ERP, 52-ft. above ground, 3379-ft. above sea level, lat. 36° 44' 45", long. 119° 16' 57".

Holds CP for change to 0.3-kw ERP, 52-ft. above ground, 3432-ft. above sea level, BDFCDVL-20090821ADB.

Transmitter: Bear Mountain communications site.

Began Operation: July 7, 1999.

Ownership: Cocola Broadcasting Companies LLC.

Personnel: Todd Lopes, President.

**Ridgecrest**—K41G0, Ch. 41, Indian Wells Valley TV Booster Inc. Phone: 760-375-0233. Fax: 619-939-2433.

Technical Facilities: 2.38-kw ERP, 10-ft. above ground, 4468-ft. above sea level, lat. 35° 28' 47", long. 117° 40' 56".

Ownership: Indian Wells Valley TV Booster Inc.

**Ridgecrest**—K43AG, Ch. 43, Iglesia Jesucristo Es Mi Refugio Inc. (KTBN-TV Ch. 23 Santa Ana) Phone: 214-330-8700.

Technical Facilities: 3.84-kw ERP, lat. 35° 28' 29", long. 117° 41' 57".

Holds CP for change to 10-kw ERP, 164-ft. above ground, 3386-ft. above sea level, lat. 34° 55' 03", long. 117° 31' 10". BPTTL-20080114ACV.

Transmitter: El Paso Mountain Electronic site, near Inyokern.

Ownership: Iglesia Jesucristo Es Mi Refugio Inc.

**Ridgecrest**—K45GQ-D, Ch. 45, Indian Wells Valley TV Booster Inc. Phone: 760-375-0233.

Technical Facilities: 0.65-kw ERP, 10-ft. above ground, 4449-ft. above sea level, lat. 35° 28' 48", long. 117° 40' 56".

Ownership: Indian Wells Valley TV Booster Inc.

**Ridgecrest, etc.**—K02HY, Ch. 2, Indian Wells Valley TV Booster Inc. (KCBS-TV Ch. 43 Los Angeles)

Technical Facilities: 0.037-kw ERP, lat. 35° 39' 44", long. 117° 36' 12".

Ownership: Indian Wells Valley TV Booster Inc.

**Ridgecrest, etc.**—K04HX, Ch. 4, Indian Wells Valley TV Booster Inc.

Technical Facilities: 0.039-kw ERP, lat. 35° 39' 44", long. 117° 36' 12".

Ownership: Indian Wells Valley TV Booster Inc.

**Ridgecrest, etc.**—K05FO, Ch. 5, Indian Wells Valley TV Booster Inc.

Technical Facilities: 0.038-kw ERP, lat. 35° 39' 44", long. 117° 36' 12".

Ownership: Indian Wells Valley TV Booster Inc.

**Ridgecrest, etc.**—K07NH, Ch. 7, Indian Wells Valley TV Booster Inc. (KABC-TV Ch. 7 Los Angeles)

Technical Facilities: 0.036-kw ERP, lat. 35° 39' 44", long. 117° 36' 12".

Ownership: Indian Wells Valley TV Booster Inc.

**Ridgecrest, etc.**—K09MG, Ch. 9, Indian Wells Valley TV Booster Inc.

Technical Facilities: 0.036-kw ERP, lat. 35° 39' 44", long. 117° 36' 12".

Ownership: Indian Wells Valley TV Booster Inc.

**Ridgecrest, etc.**—K11ML, Ch. 11, Indian Wells Valley TV Booster Inc. (KTTV Ch. 11 Los Angeles)

Technical Facilities: 0.035-kw ERP, lat. 35° 39' 44", long. 117° 36' 12".

Ownership: Indian Wells Valley TV Booster Inc.

**Ridgecrest, etc.**—K13NF, Ch. 13, Indian Wells Valley TV Booster Inc. (KCOP-TV Ch. 13 Los Angeles)

Technical Facilities: 0.034-kw ERP, lat. 35° 39' 44", long. 117° 36' 12".

Ownership: Indian Wells Valley TV Booster Inc.

**Ridgecrest, etc.**—K15HJ-D, Ch. 15, Indian Wells Valley TV Booster Inc. Phone: 760-375-0233.

Technical Facilities: 1-kw ERP, 16-ft. above ground, 4455-ft. above sea level, lat. 35° 28' 48", long. 117° 40' 56".

Began Operation: June 22, 2009.

Ownership: Indian Wells Valley TV Booster Inc.

**Ridgecrest, etc.**—K17HY-D, Ch. 17, Indian Wells Valley TV Booster Inc. Phone: 760-375-0233.

Technical Facilities: 1-kw ERP, 16-ft. above ground, 4455-ft. above sea level, lat. 35° 28' 48", long. 117° 40' 56".

Began Operation: June 22, 2009.

Ownership: Indian Wells Valley TV Booster Inc.

**Ridgecrest, etc.**—K21IN-D, Ch. 21, Indian Wells Valley TV Booster Inc. Phone: 760-375-0233.

Technical Facilities: 1-kw ERP, 16-ft. above ground, 4455-ft. above sea level, lat. 35° 28' 48", long. 117° 40' 56".

Began Operation: June 22, 2009.

Ownership: Indian Wells Valley Internet Service Provider.

**Ridgecrest, etc.**—K23IS-D, Ch. 23, Indian Wells Valley TV Booster Inc. Phone: 760-375-0233.

Technical Facilities: 1-kw ERP, 16-ft. above ground, 4455-ft. above sea level, lat. 35° 28' 48", long. 117° 40' 56".

Began Operation: June 22, 2009.

Ownership: Indian Wells Valley TV Booster Inc.

**Ridgecrest, etc.**—K33ID-D, Ch. 33, Indian Wells Valley TV Booster Inc. Phone: 760-375-0233.

Technical Facilities: 0.5-kw ERP, 10-ft. above ground, 4410-ft. above sea level, lat. 35° 28' 49", long. 117° 40' 56".

Ownership: Indian Wells Valley TV Booster Inc.

**Ridgecrest, etc.**—K35HO-D, Ch. 35, Indian Wells Valley TV Booster Inc. Phone: 760-375-0233.

Technical Facilities: 0.5-kw ERP, 10-ft. above ground, 4449-ft. above sea level, lat. 35° 28' 49", long. 117° 40' 56".

Ownership: Indian Wells Valley TV Booster Inc.

**Ridgecrest, etc.**—K39HT-D, Ch. 39, Indian Wells Valley TV Booster Inc. Phone: 760-375-0233.

Technical Facilities: 0.5-kw ERP, 10-ft. above ground, 4449-ft. above sea level, lat. 35° 28' 48", long. 117° 40' 56".

Ownership: Indian Wells Valley TV Booster Inc.

**Ridgecrest, etc.**—K49AA-D, Ch. 49, Indian Wells Valley TV Booster Inc. Phone: 760-375-0233.

Technical Facilities: 0.65-kw ERP, 10-ft. above ground, 4449-ft. above sea level, lat. 35° 28' 48", long. 117° 40' 56".

Began Operation: June 28, 1979.

Ownership: Indian Wells Valley TV Booster Inc.

**Ridgecrest, etc.**—K51DD-D, Ch. 51, Indian Wells Valley TV Booster Inc. Phone: 760-375-0233.

Technical Facilities: 0.5-kw ERP, 10-ft. above ground, 4449-ft. above sea level, lat. 35° 28' 48", long. 117° 40' 56".

Ownership: Indian Wells Valley TV Booster Inc.

**Ridgecrest, etc.**—K59AO, Ch. 59, Roy William Mayhugh.

Technical Facilities: 0.275-kw ERP, lat. 35° 28' 48", long. 117° 40' 59".

Ownership: Roy William Mayhugh.

**Rio Dell**—K04NY, Ch. 4, Pollack/Belz Broadcasting Co. LLC. (KIEM-TV Ch. 3 Eureka) Phone: 901-685-3993.

Technical Facilities: 0.006-kw ERP, 13-ft. above ground, 3025-ft. above sea level, lat. 40° 25' 22", long. 124° 05' 51".

Ownership: Pollack/Belz Broadcasting Co. LLC.

**Rio Dell & Scotia**—K10FS, Ch. 10, Raul Broadcasting Co. of Eureka Inc. Phone: 209-521-5702.

Technical Facilities: 0.01-kw ERP, lat. 40° 25' 20", long. 124° 05' 40".

Holds CP for change to channel number 6, 1.27-kw ERP, 72-ft. above ground, 3071-ft. above sea level, lat. 40° 25' 23", long. 124° 06' 21". BDISTTV-20081230AGZ.

Ownership: Raul & Consuelo Palazuelos.

**Riverside**—KBLM-LP, Ch. 25, Louis Martinez Family Group LLC. Phone: 951-509-1751.

Technical Facilities: 9.55-kw ERP, 50-ft. above ground, 3117-ft. above sea level, lat. 33° 57' 44", long. 117° 16' 48".

Began Operation: June 14, 1999.

Ownership: Louis Martinez Family Group LLC.

**Sacramento**—K22FR, Ch. 22, Trinity Christian Center of Santa Ana Inc. (KTBN-TV Ch. 23 Santa Ana) Phone: 714-832-2950.

Technical Facilities: 34.9-kw ERP, 292-ft. above ground, 397-ft. above sea level, lat. 38° 40' 21", long. 121° 19' 55".

Ownership: Trinity Broadcasting Network Inc.

**Sacramento**—K27EU, Ch. 27, Abundant Life Broadcasting Inc. Phone: 916-434-3880; 916-665-2187. Fax: 916-663-1483.

Technical Facilities: 2000-w TPO, 62-kw ERP, 308-ft. above ground, 442-ft. above sea level, lat. 38° 49' 58", long. 121° 19' 03".

Holds CP for change to channel number 20, 4.7-kw ERP, 308-ft. above ground, 443-ft. above sea level, lat. 38° 49' 58.4", long. 121° 19' 05.2". BDISDTA-20090429AAC.

Transmitter: KFIA(AM) tower, near Rocklin.

Began Operation: January 23, 1996.

Ownership: Abundant Life Broadcasting Inc.

Personnel: Sam Wallington, Chief Engineer.

**Sacramento**—K45HC, Ch. 45, Trinity Broadcasting Network Inc. Phone: 714-832-2950. Fax: 714-730-0661.

Technical Facilities: 150-kw ERP, 597-ft. above ground, 597-ft. above sea level, lat. 38° 15' 54", long. 121° 29' 24".

Holds CP for change to 15-kw ERP, BDFCDT-20060330AAG.

Ownership: Trinity Broadcasting Network Inc.

Personnel: Paul Crouch, General Manager; Ben Miller, Chief Engineer; Rod Henke, Sales Manager.

**Sacramento**—KBTV-CA, Ch. 8, Mako Communications LLC. Phone: 361-883-1763.

Technical Facilities: 369-w TPO, 3-kw ERP, 316-ft. above ground, 470-ft. above sea level, lat. 38° 33' 59", long. 121° 28' 47".

Holds CP for change to channel number 51, 15-kw ERP, 289-ft. above ground, 315-ft. above sea level, BDISSTA-20070104ABT.

Transmitter: 1811 22nd St.

Began Operation: August 22, 1994.

Ownership: Mako Communications LLC.

Personnel: Bob Suffel, General Manager.

**Sacramento**—KCSO-LP, Ch. 33, Sainte 51 LP. Phone: 209-523-0777. Fax: 209-523-0839.

Studio: 142 N 9th St, Ste 8, Modesto, CA 95350.

Technical Facilities: 130-kw ERP, 384-ft. above ground, 3122-ft. above sea level, lat. 38° 07' 10", long. 120° 43' 27".

Holds CP for change to channel number 5, 0.3-kw ERP, 374-ft. above ground, 3112-ft. above sea level, BMDPVL-20080619ADN.

Transmitter: Bear Mountain, approx. 5-mi. SW of San Andreas (Calaveras).

Began Operation: August 2, 1995.

Ownership: Sainte 51 LP.

Personnel: Robert T. Castro, General Manager; Paul Johnson, Chief Engineer.

**Sacramento**—KEZT-CA, Ch. 23, Telefutura Sacramento LLC. Phone: 310-348-3600.

Technical Facilities: 2000-w TPO, 12.2-kw ERP, 284-ft. above ground, 309-ft. above sea level, lat. 38° 33' 59", long. 121° 28' 46".

Holds CP for change to 4.5-kw ERP, 284-ft. above ground, 310-ft. above sea level, lat. 38° 33' 59", long. 121° 28' 47". BDFCDTA-20080804AEU.

Transmitter: 1811 2nd St.

Ownership: Univision Communications Inc.

Personnel: Christianne Trumbly, General Manager; Art Sanchez, Chief Engineer; Juan Meono, Sales Manager.

**Sacramento**—KMMK-LP, Ch. 14, Caballero Television Texas LLC. Phone: 972-503-6800. Fax: 972-503-6801.

Technical Facilities: 1.1-kw ERP, 225-ft. above ground, 2248-ft. above sea level, lat. 38° 37' 49", long. 120° 51' 20".

Transmitter: Near Rancho Cordova & Mather AFB.

Ownership: Caballero Television LLC.

Personnel: Eduardo Caballero, Chief Executive Officer.

**Sacramento**—KMSX-LD, Ch. 42, Randall A. Weiss. Phone: 972-291-3750.

Technical Facilities: 5-kw ERP, 33-ft. above ground, 2653-ft. above sea level, lat. 39° 04' 04", long. 126° 58' 05".

Holds CP for change to 15-kw ERP, 466-ft. above ground, 500-ft. above sea level, lat. 38° 42' 28.4", long. 121° 28' 32.5". BPDTL-20091102ACV.

Began Operation: August 24, 2006.

Ownership: Randall A. Weiss.

**Sacramento**—KMUM-CA, Ch. 15, Caballero Acquisition Inc. Phone: 202-429-8970.

Technical Facilities: 1000-w TPO, 18-kw ERP, 427-ft. above ground, 459-ft. above sea level, lat. 38° 42' 26", long. 121° 28' 33".

Holds CP for change to channel number 31, 15-kw ERP, lat. 38° 42' 28", long. 121° 28' 32". BDISDTA-20081113AFO.

Transmitter: KGBY(FM) tower, Rio Linda.

Ownership: Caballero Acquisition Inc.

Personnel: Eduardo Caballero, Chief Executive Officer.

**Sacramento**—KRJR-LP, Ch. 44, Word of God Fellowship Inc. Phone: 817-571-1229. Fax: 817-571-7478.

Technical Facilities: 21.8-kw ERP, 351-ft. above ground, 384-ft. above sea level, lat. 38° 39' 26", long. 121° 43' 12".

Began Operation: March 2, 1992.

Ownership: Word of God Fellowship Inc.

**Sacramento**—KSAO-LP, Ch. 49, Cocola Broadcasting Companies LLC. Phone: 559-435-7000. Fax: 559-435-3201.

Technical Facilities: 4.5-kw ERP, 89-ft. above ground, 915-ft. above sea level, lat. 38° 38' 53", long. 121° 05' 51".

Holds CP for change to 10.3-kw ERP, 89-ft. above ground, 916-ft. above sea level, BDFCDTL-20090630AABY.

Began Operation: October 23, 1998.

Ownership: Cocola Broadcasting Companies LLC.

Personnel: Todd Lopes, President.

**Sacramento**—KSTV-LP, Ch. 32, Bustos Media of California License LLC. Phone: 916-368-6300. Fax: 916-473-5324.

Technical Facilities: 150-kw ERP, 88-ft. above ground, 915-ft. above sea level, lat. 38° 38' 53", long. 121° 05' 51".

Transmitter: 14600 Clarksville Rd, Folsom.

Began Operation: December 17, 1998.

Ownership: Bustos Media of California License LLC.

Personnel: Todd Lopes, President.

**Salinas**—K38JP, Ch. 38, Monterey County Superintendent of Schools. (KQED Ch. 30 San Francisco; KTEH Ch. 50 San Jose) Phone: 831-755-0384.

Technical Facilities: 114-kw ERP, 154-ft. above ground, 3215-ft. above sea level, lat. 36° 32' 18", long. 121° 37' 31".

Holds CP for change to 15-kw ERP, BDFCDTL-20090710ARX.

Began Operation: May 10, 1983.

Ownership: Monterey County Superintendent of Schools.

**Salinas**—KLF8-LP, Ch. 21, Living Faith Broadcasting. Phone: 831-336-8934. Fax: 831-768-7846.

Technical Facilities: 1000-w TPO, 16.1-kw ERP, 131-ft. above ground, 3527-ft. above sea level, lat. 36° 32' 06", long. 121° 37' 09".

Holds CP for change to channel number 22, 3.49-kw ERP, 194-ft. above ground, 3655-ft. above sea level, lat. 36° 31' 48.1", long. 121° 36' 31.2". BDISDTL-20090813AAN.

Transmitter: Mount Toro.

Began Operation: September 19, 1989.

Ownership: Living Faith Broadcasting.

Personnel: Dwayne Toppenberg, Manager; William Cline, Chief Engineer.

■ **Salinas**—KMMD-CA, Ch. 3, Caballero Acquisition Inc. Phone: 202-429-8970.

Technical Facilities: 0.088-kw ERP, 16-ft. above ground, 3412-ft. above sea level, lat. 36° 32' 06", long. 121° 37' 09".

Transmitter: KKMC(AM) tower, Gonzales.

Ownership: Caballero Acquisition Inc.

Personnel: Eduardo Caballero, Chief Executive Officer.

**Salinas**—KMMD-LD, Ch. 39, Caballero Acquisitions Inc. Phone: 202-429-8970.

Technical Facilities: 15-kw ERP, 10-ft. above ground, 3396-ft. above sea level, lat. 36° 32' 05", long. 121° 37' 09".

Began Operation: January 1, 1900.

Ownership: Caballero Acquisition Inc.

■ **Salinas/Monterey, etc.**—KDJT-CA, Ch. 33, Entravision Holdings LLC. Phone: 831-373-6767. Fax: 831-373-6700.

Technical Facilities: 1000-w TPO, 29.1-kw ERP, 79-ft. above ground, 2493-ft. above sea level, lat. 37° 02' 25", long. 121° 45' 28".

Transmitter: Summit Rd., NW of intersection of Hwy. 152 & Summit Rd., San Martin.

Ownership: Entravision Communications Corp.

Personnel: Alex Sanchez, General Manager; Art Sanchez, Chief Engineer; Juan Meono, Sales Manager.

**San Diego**—K63EN, Ch. 63, Civic Light. Phone: 619-267-8923.

Technical Facilities: 0.8-kw ERP, 364-ft. above ground, 32-ft. above sea level, lat. 44° 05' 17", long. 09° 34' ".

Holds CP for change to channel number 7, 3-kw ERP, 49-ft. above ground, 2936-ft. above sea level, lat. 33° 00' 32", long. 116° 58' 16". BPTVL-20051019ABA.

Ownership: Civic Light Inc.

**San Diego**—KBNT-LD, Ch. 51, Entravision Holdings LLC. Phone: 310-447-3870; 858-576-1919. Fax: 858-435-1503.

Technical Facilities: 12.4-kw ERP, 82-ft. above ground, 2644-ft. above sea level, lat. 32° 41' 47", long. 116° 56' 09".

Began Operation: February 12, 2004.

Ownership: Entravision Communications Corp. Personnel: Margarita Wilder, Vice President & General Manager.

■ **San Diego**—KBOP-CA, Ch. 43, D.T.V. LLC. Phone: 603-520-1127.

Technical Facilities: 58.05-kw ERP, 80-ft. above ground, 2626-ft. above sea level, lat. 32° 41' 48", long. 116° 56' 10".

Ownership: D.T.V. LLC.

■ **San Diego**—KDTF-CA, Ch. 17, Entravision Holdings LLC. Phone: 310-447-3870.

Technical Facilities: 11.9-kw ERP, 420-ft. above ground, 430-ft. above sea level, lat. 32° 41' 40", long. 117° 07' 17".

Ownership: Entravision Communications Corp.

Personnel: Margarita Wilder, Vice President & General Manager.

**San Diego**—KSDX-LD, Ch. 9, KRCA License LLC. Phone: 818-729-5300.

Technical Facilities: 0.275-kw ERP, 71-ft. above ground, 2566-ft. above sea level, lat. 32° 41' 53", long. 116° 56' 03".

Began Operation: October 26, 2009.

Ownership: Liberman Broadcasting Inc.

**San Diego**—KSDX-LP, Ch. 29, KRCA License LLC. Phone: 818-729-5300.

Technical Facilities: 500-w TPO, 7.4-kw ERP, 56-ft. above ground, 2551-ft. above sea level, lat. 32° 41' 53", long. 116° 56' 03".

Transmitter: Mount San Miguel.

Ownership: Liberman Broadcasting Inc.

Personnel: Winter Horton, General Manager; Ozzie Mendoza, Sales Manager; George Murray, Chief Engineer.

**San Diego**—KTCD-LP, Ch. 46, Entravision Holdings LLC. Phone: 310-447-3870.

Technical Facilities: 2600-w TPO, 0.012-kw ERP, 59-ft. above ground, 2890-ft. above sea level, lat. 33° 00' 31", long. 116° 58' 16".

Transmitter: Mount Woodson.

Ownership: Entravision Communications Corp.

**San Diego**—KZSD-LP, Ch. 41, McGraw-Hill Broadcasting Co. Inc. Phone: 619-237-1010.

Technical Facilities: 15-kw ERP, 58-ft. above ground, 2953-ft. above sea level, lat. 33° 00' 33", long. 116° 58' 14".

Ownership: McGraw-Hill Broadcasting Co. Inc.

**San Francisco**—KMMC-LP, Ch. 40, Caballero Acquisition Inc. Phone: 202-429-8970.

Technical Facilities: 44-kw ERP, 157-ft. above ground, 1414-ft. above sea level, lat. 37° 41' 15", long. 122° 26' 01".

Holds CP for change to 3.2-kw ERP, 157-ft. above ground, 1425-ft. above sea level, lat. 37° 41' 13", long. 122° 26' 03". BDFCDTL-20080801AOG.

Ownership: Caballero Acquisition Inc.

■ **San Francisco, etc.**—KFTL-CA, Ch. 28, Polar Broadcasting Inc. Phone: 916-641-8191.

Studio: 1640 Alum Rock Ave, San Jose, CA 95116.

Technical Facilities: 90-kw ERP, 128-ft. above ground, 1385-ft. above sea level, lat. 37° 41' 15", long. 122° 26' 01".

Holds CP for change to 15-kw ERP, BDFCDTA-20090603AGJ.

Began Operation: March 11, 1994.

Ownership: Family Stations Inc.

Personnel: Warren L. Trumbly, General Manager; Art Sanchez, Chief Engineer; Juan Meono, Sales Manager.

**San Luis Obispo**—K16FC, Ch. 16, Community TV of Southern California. (KTBN-TV Ch. 23 Santa Ana) Phone: 323-953-5209.

Technical Facilities: 16-kw ERP, 89-ft. above ground, 2543-ft. above sea level, lat. 35° 21' 37", long. 120° 39' 20".

Holds CP for change to 15-kw ERP, BDFCDTT-20080221AAE.

Transmitter: Cuesta Peak communications site, 5.8-mi. N of San Luis Obispo.

Ownership: Community TV of Southern California.

■ **San Luis Obispo**—K28FK, Ch. 28, Entravision Holdings, LLC. Phone: 805-685-3800. Fax: 805-685-6892.

Technical Facilities: 850-w TPO, 13.5-kw ERP, 243-ft. above ground, 2716-ft. above sea level, lat. 39° 21' 38", long. 120° 39' 21".

Transmitter: Cuesta Peak, approx. 1-mi. W of U.S. 101.

Ownership: James L. Primm.

**San Luis Obispo**—K47GD, Ch. 47, NBC Telemundo License LLC. Phone: 202-637-4262.

Technical Facilities: 27.1-kw ERP, 93-ft. above ground, 2559-ft. above sea level, lat. 35° 21' 38", long. 120° 39' 20".

Began Operation: June 14, 1999.

Ownership: NBC Universal.

**San Luis Obispo**—KCCE-LP, Ch. 20, Anet Communications. Phone: 805-545-7770.

Studio: 1026 Chorro St, San Luis Obispo, CA 93401.

Technical Facilities: 1000-w TPO, 47.9-kw ERP, 30-ft. above ground, 2539-ft. above sea level, lat. 35° 21' 40", long. 120° 39' 21".

Transmitter: Cuesta electronics site.

Ownership: Anet Communications Inc.

Personnel: Harvey Caplan, General Manager.

■ **San Luis Obispo**—KKFX-CA, Ch. 24, Cowles California Media Co. Phone: 509-459-5520.

Technical Facilities: 1-w TPO, 2.03-kw ERP, 72-ft. above ground, 2549-ft. above sea level, lat. 35° 21' 38", long. 120° 39' 21".

Transmitter: Questa Peak antenna farm, 5-mi. N of San Luis Obispo.

Ownership: Cowles Co.

Personnel: Jeffery MacDougall, Vice President & General Manager.

■ **San Luis Obispo**—KMMA-CA, Ch. 18, Caballero Acquisition Inc. Phone: 202-429-8970.

Technical Facilities: 14.3-kw ERP, 52-ft. above ground, 2526-ft. above sea level, lat. 35° 21' 38", long. 120° 39' 21".

Holds CP for change to channel number 41, 4-kw ERP, BDFCDTA-20081110AJG.

Transmitter: 4.3-mi. N of San Luis Obispo.

Began Operation: March 20, 1998.

Ownership: Caballero Acquisition Inc.

Personnel: Eduardo Cabellero, Chief Executive Officer.

**San Luis Obispo**—KPKA-LP, Ch. 60, Tomay Television Inc. Phone: 805-928-8300.

Technical Facilities: 21.4-kw ERP, 230-ft. above ground, 610-ft. above sea level, lat. 35° 17' 58", long. 120° 40' 20".

Holds CP for change to channel number 49, 42-kw ERP, 37-ft. above ground, 1635-ft. above sea level, lat. 34° 53' 54", long. 120° 35' 28". BDISSTL-20070320AMK.

Ownership: Tomay Television Inc.

**San Luis Obispo, etc.**—K57BC, Ch. 57, Smith Media License Holdings LLC. Phone: 314-853-7736.

Technical Facilities: 0.8-kw ERP, 2513-ft. above sea level, lat. 35° 21' 38", long. 120° 39' 21".

Holds CP for change to channel number 31, 0.14-kw ERP, 46-ft. above ground, 2500-ft. above sea level, BDISDTT-20080513ABH.

Ownership: Smith Media License Holdings LLC.

■ **San Marcos**—KSKT-CA, Ch. 43, Blue Skies Broadcasting Corp. Phone: 818-884-0440.

Technical Facilities: 1000-w TPO, 42.808-kw ERP, 92-ft. above ground, 1171-ft. above sea level, lat. 33° 06' 39", long. 117° 09' 13".

Transmitter: 21815 Washington, San Marcos.

Ownership: Blue Skies Broadcasting Corp.

**Santa Barbara**—K10PV-D, Ch. 10, KSBY Communications Inc. Phone: 805-541-6666.

Technical Facilities: 0.1-kw ERP, 14-ft. above ground, 2146-ft. above sea level, lat. 34° 27' 55", long. 119° 40' 38".

Ownership: Evening Post Publishing Co.

**Santa Barbara**—K26FT, Ch. 26, Community TV of Southern California. (KCET Ch. 28 Los Angeles) Phone: 323-953-5209.

Technical Facilities: 0.397-kw ERP, lat. 34° 27' 56", long. 119° 40' 40".

Holds CP for change to 0.203-kw ERP, 13-ft. above ground, 2139-ft. above sea level, BDFCDTT-20080221AAF.

Ownership: Community TV of Southern California.

**Santa Barbara**—K28GY, Ch. 28, Community TV of Southern California. Phone: 323-953-5209.

Technical Facilities: 74.3-kw ERP, 56-ft. above ground, 4049-ft. above sea level, lat. 34° 31' 31", long. 119° 57' 29".

Holds CP for change to 2.6-kw ERP, BDFCDTT-20080221AAU.

Ownership: Community TV of Southern California.

**Santa Barbara**—KBAB-LD, Ch. 50, Biltmore Broadcasting Santa Barbara Inc. Phone: 310-953-5288.

Technical Facilities: 1000-w TPO, 3.57-kw ERP, 29-ft. above ground, 2184-ft. above sea level, lat. 34° 27' 58", long. 119° 40' 37".

Transmitter: Broadcast Peak.

Ownership: Biltmore Broadcasting Corp.

■ **Santa Barbara**—KSBB-LP, Ch. 17, Smith Media License Holdings LLC. Phone: 314-853-7736.

Technical Facilities: 1.07-kw ERP, 30-ft. above ground, 230-ft. above sea level, lat. 34° 24' 27", long. 119° 42' 26".

Holds CP for change to 0.005-kw ERP, BDFCDTA-20080513ABD.

Ownership: Smith Media License Holdings LLC.

**Santa Barbara**—KSBT-LP, Ch. 32, Arnold N. Applebaum. Phone: 562-404-7855.

Technical Facilities: 1900-w TPO, 4.58-kw ERP, 11-ft. above ground, 2169-ft. above sea level, lat. 34° 27' 57", long. 119° 40' 38".

Transmitter: Gregory Rd., approx. 1.5-mi. N of Santa Barbara.

Ownership: Arnold N. Applebaum.

**Santa Barbara**—KZDF-LP, Ch. 8, Una Vez Mas Santa Barbara License LLC. Phone: 214-754-7008.

Technical Facilities: 0.94-kw ERP, 40-ft. above ground, 2165-ft. above sea level, lat. 34° 27' 55", long. 119° 40' 38".

Ownership: Una Vez Mas GP LLC.

**Santa Clara-San Jose**—KAXT-LD, Ch. 42, KAXT LLC. Phone: 916-222-5460.

Technical Facilities: 12.2-kw ERP, 128-ft. above ground, 2703-ft. above sea level, lat. 37° 29' 57", long. 121° 52' 16".

Began Operation: September 9, 2009.

Ownership: KAXT LLC.

■ **Santa Maria**—K07TA, Ch. 7, Raul & Consuelo Palazuelos. Phone: 805-928-7700. Fax: 805-928-8606.

Studio: 330 W Carmen Ln, Santa Maria, CA 93458.

Technical Facilities: 3-kw ERP, 56-ft. above ground, 3304-ft. above sea level, lat. 34° 54' 37", long. 120° 11' 09".

Began Operation: August 1, 1984.

Ownership: Raul & Consuelo Palazuelos.

Personnel: Sandy Keefer, General Manager & Sales Manager; Roy Keefer, Chief Engineer.

**Santa Maria**—K46GF, Ch. 46, NBC Telemundo License LLC. Phone: 202-637-4262.

Technical Facilities: 7-kw ERP, 75-ft. above ground, 3323-ft. above sea level, lat. 34° 54' 37", long. 120° 11' 08".

Transmitter: Tepusquet Peak, SE of Santa Maria.

Began Operation: September 28, 1993.

Ownership: NBC Universal.

**Santa Maria**—K51GB, Ch. 51, Central Coast Good News Inc. (KTVN-TV Ch. 23 Santa Ana) Phone: 805-434-1848.

Technical Facilities: 5-kw ERP, lat. 34° 50' 05", long. 120° 22' 57".

Ownership: Central Coast Good News Inc.

■ **Santa Maria**—KQMM-CA, Ch. 14, Caballero Acquisition Inc. Phone: 202-429-8970.

Technical Facilities: 84-kw ERP, 43-ft. above ground, 3291-ft. above sea level, lat. 34° 54' 36", long. 120° 11' 10".

Ownership: Caballero Acquisition Inc.

Personnel: Eduardo Caballero, Chief Executive Officer.

**Santa Maria**—KQMM-LD, Ch. 29, Caballero Acquisition Inc. Phone: 202-429-8970.

Technical Facilities: 15-kw ERP, 43-ft. above ground, 3291-ft. above sea level, lat. 34° 54' 36", long. 120° 11' 10".

Ownership: Caballero Acquisition Inc.

■ **Santa Maria**—KTSB-CA, Ch. 35, Entravision Holdings LLC. Phones: 310-447-3870; 805-685-3800. Fax: 805-685-6892.

Technical Facilities: 20-kw ERP, 98-ft. above ground, 3346-ft. above sea level, lat. 34° 54' 37", long. 120° 11' 09".

Holds CP for change to 0.69-kw ERP, BDFCDTA-20081230AAM.

Began Operation: September 2, 1998.

Ownership: Entravision Communications Corp.

**Santa Maria**—KWSM-LP, Ch. 40, Cocola Broadcasting Companies LLC. Phone: 559-435-7000. Fax: 559-435-3201.

Technical Facilities: 1000-w TPO, 150-kw ERP, 56-ft. above ground, 3304-ft. above sea level, lat. 34° 54' 37", long. 120° 11' 08".

Transmitter: 5-mi. S of Guadalupe.

Ownership: Cocola Broadcasting Companies LLC.

Personnel: Todd Lopes, President.

**Santa Rosa**—K25HI, Ch. 25, Young Broadcasting of San Francisco Inc. Phone: 704-383-0884.

Technical Facilities: 17-kw ERP, 193-ft. above ground, 1795-ft. above sea level, lat. 38° 30' 31", long. 122° 39' 41".

Began Operation: February 7, 1992.

Ownership: New Young Broadcasting Holding Co. Inc.

■ **Santa Rosa**—KDTV-CA, Ch. 28, KDTV License Partnership GP. Phones: 415-538-8000; 310-348-3600. Fax: 415-538-8053.

Studio: 50 Fremont St. 41st Fl, San Francisco, CA 94105.

Technical Facilities: 900-w TPO, 8.2-kw ERP, 59-ft. above ground, 3999-ft. above sea level, lat. 38° 39' 23", long. 122° 36' 54".

Holds CP for change to 3.7-kw ERP, BDFCDTA-20090630ACA.

Transmitter: 5.6-mi. NW of Calistoga & 1-mi. N of Red Hill in Mayacamas Mountains.

Multichannel TV Sound: Stereo and separate audio program.

Began Operation: June 24, 1994.

Ownership: Univision Communications Inc.

Personnel: Marcela Medina, Vice President & General Manager; Mike Roberts, Chief Engineer; Ernie Rizzuti, General Sales Manager; Chris Newgard, National Sales Manager; Sandi Stretch, Local Sales Manager; Sandra Thomas, News Director; Francisco Jaramillo, Creative Services Manager; Perla Rodriguez, Community & Public Affairs Manager; Melanie Wellbeloved, Research Director; Maria Rodriguez, Traffic Manager.

**Santa Rosa**—KQRM-LP, Ch. 40, One Ministries Inc. Phone: 707-537-9881.

Technical Facilities: 11.25-kw ERP, 36-ft. above ground, 1637-ft. above sea level, lat. 38° 30' 31", long. 122° 39' 41".

Holds CP for change to channel number 2, 3-kw ERP, 56-ft. above ground, 2549-ft. above sea level, lat. 37° 55' 45", long. 122° 35' 09". BDISTVL-20090107AGJ.

Began Operation: September 17, 2007.

Ownership: One Ministries Inc.

**Santa Rosa**—KTVJ-LP, Ch. 36, Fiori Media Inc. Phone: 707-324-9167.

Technical Facilities: 21.3-kw ERP, 167-ft. above ground, 1768-ft. above sea level, lat. 38° 30' 31", long. 122° 39' 41".

Holds CP for change to channel number 4, 0.3-kw ERP, 43-ft. above ground, 2536-ft. above sea level, lat. 37° 55' 45", long. 122° 35' 09". BDISDVL-20090108ADX.

Began Operation: July 19, 2004.

Ownership: Fiori Media Inc.

**Seiad Valley**—K04NU, Ch. 4, Nolowire Inc.

Technical Facilities: 0.005-kw ERP, 20-ft. above ground, 3921-ft. above sea level, lat. 41° 50' 21", long. 123° 14' 27".

Ownership: Nolowire Inc.

**Seiad Valley**—K08EQ, Ch. 8, Nolowire Inc. (KOB Ch. 5 Medford)

Technical Facilities: 0.049-kw ERP, lat. 41° 50' 21", long. 123° 14' 17".

Ownership: Nolowire Inc.

**Seiad Valley**—K12JD, Ch. 12, Nolowire Inc.

Technical Facilities: 0.004-kw ERP, lat. 41° 50' 21", long. 123° 14' 17".

Ownership: Nolowire Inc.

**Shelter Cove**—K020D, Ch. 2, Pollack/Belz Broadcasting Co. LLC. (KIEM-TV Ch. 3 Eureka) Phone: 901-685-3993.

Technical Facilities: 0.005-kw ERP, lat. 40° 01' 56", long. 124° 02' 20".

Ownership: Pollack/Belz Broadcasting Co. LLC.

**Shelter Cove**—K120V, Ch. 12, Redwood Empire Public Television Inc. (KEET Ch. 11 Eureka) Phone: 707-445-0813.

Technical Facilities: 0.003-kw ERP, 30-ft. above ground, 1991-ft. above sea level, lat. 40° 01' 56", long. 124° 02' 20".

Ownership: Redwood Empire Public TV Inc.

**South Eureka & Loleta**—K51EG, Ch. 51, BlueStone License Holdings Inc. Phone: 212-710-7771.

Technical Facilities: 0.301-kw ERP, lat. 40° 42' 58", long. 124° 12' 11".

Transmitter: Humboldt Hill Rd., 5-mi. SSW of Eureka.

Ownership: Bonten Media Group LLC.

**South Lake Tahoe**—K12PP, Ch. 12, KTVU Partnership. Phone: 775-856-1100.

Technical Facilities: 0.047-kw ERP, 36-ft. above ground, 7336-ft. above sea level, lat. 39° 04' 57", long. 120° 10' 28".

Ownership: Cox Enterprises Inc.

**South Lake Tahoe**—K48LA-D, Ch. 48, KTVU Partnership. Phone: 775-856-1100.

Technical Facilities: 0.227-kw ERP, 36-ft. above ground, 7336-ft. above sea level, lat. 39° 04' 57", long. 120° 10' 28".

Began Operation: October 10, 2008.

Ownership: KTVU Partnership.

**South Yreka**—K47DV, Ch. 47, California Oregon Broadcasting Inc. Phone: 541-779-5555.

Technical Facilities: 1000-w TPO, 9.89-kw ERP, 3274-ft. above sea level, lat. 41° 43' 31", long. 122° 37' 32".

Transmitter: Butcher Hill communications site.

Ownership: California-Oregon Broadcasting Inc.

**Stataline, etc.**—K40JV-D, Ch. 40, Sarkes Tarzian Inc. Phone: 812-332-7251.

Technical Facilities: 0.122-kw ERP, 72-ft. above ground, 7323-ft. above sea level, lat. 38° 54' 37", long. 120° 02' 05".

Ownership: Sarkes Tarzian Inc.

**Stockton**—KDTS-LP, Ch. 52, Word of God Fellowship Inc. Phone: 817-858-9955. Fax: 817-571-7478.

Technical Facilities: 7.68-kw ERP, 394-ft. above ground, 413-ft. above sea level, lat. 37° 59' 30", long. 121° 17' 17".

Ownership: Word of God Fellowship Inc.

**Stockton**—KMMW-LD, Ch. 28, Caballero Acquisition Inc. Phone: 202-429-8970.

Technical Facilities: 15-kw ERP, 248-ft. above ground, 2986-ft. above sea level, lat. 38° 07' 10", long. 120° 43' 27".

Ownership: Caballero Acquisition Inc.

Personnel: Eduardo Caballero, Chief Executive Officer.

**Susanville & Herlong**—K19GA, Ch. 19, Honey Lake Community TV Corp. Phone: 530-257-9625.

Technical Facilities: 1.01-kw ERP, 25-ft. above ground, 6760-ft. above sea level, lat. 40° 26' 49", long. 120° 21' 25".

Ownership: Honey Lake Community TV Corp.

**Susanville, etc.**—K17HE, Ch. 17, Honey Lake Community TV Corp. (KTVN Ch. 13 Reno) Phone: 530-257-9625.

Technical Facilities: 1.01-kw ERP, 25-ft. above ground, 6760-ft. above sea level, lat. 40° 26' 49", long. 120° 21' 25".

Ownership: Honey Lake Community TV Corp.

**Susanville, etc.**—K31IE, Ch. 31, Honey Lake Community TV Corp. Phone: 530-257-9625.

Technical Facilities: 1-kw ERP, 25-ft. above ground, 6760-ft. above sea level, lat. 40° 26' 49", long. 120° 21' 25".

Ownership: Honey Lake Community TV Corp.

**Susanville, etc.**—K36HH, Ch. 36, Honey Lake Community TV Corp. Phone: 530-257-9625.

Technical Facilities: 1.17-kw ERP, 25-ft. above ground, 6760-ft. above sea level, lat. 40° 26' 49", long. 120° 21' 25".

Ownership: Honey Lake Community TV Corp.

**Susanville, etc.**—K38IU, Ch. 38, Honey Lake Community TV Corp. (KOLQ-TV Ch. 8 Reno) Phone: 530-257-9625.

Technical Facilities: 0.987-kw ERP, 25-ft. above ground, 6760-ft. above sea level, lat. 40° 26' 49", long. 120° 21' 25".

Ownership: Honey Lake Community TV Corp.

**Susanville, etc.**—K42GV, Ch. 42, Honey Lake Community TV Corp. Phone: 530-257-9625.

Technical Facilities: 1.118-kw ERP, 25-ft. above ground, 6760-ft. above sea level, lat. 40° 26' 49", long. 120° 21' 25".

Ownership: Honey Lake Community TV Corp.

**Swauger Creek**—K51CP, Ch. 51, Mono County Service Area No. 5. (KTVN Ch. 13 Reno)

Technical Facilities: 0.03-kw ERP, lat. 38° 23' 19", long. 119° 21' 50".

Ownership: Mono County Service Area No. 5.

**Swauger Creek**—K54CX, Ch. 54, Mono County Service Area No. 5. (KVIE Ch. 9 Sacramento)

Technical Facilities: 0.03-kw ERP, lat. 38° 23' 19", long. 119° 21' 50".

Ownership: Mono County Service Area No. 5.

**Tahoe City**—K23DT-D, Ch. 23, Ellis Communications Inc. (KAME-TV Ch. 20 Reno) Phone: 404-229-8080.

**Technical Facilities:** 4.4-kw ERP, 53-ft. above ground, 9735-ft. above sea level, lat. 39° 18' 38", long. 119° 53' 01".

**Transmitter:** Atop Slide Mountain, near Incline Village.

**Began Operation:** September 27, 1993.

**Ownership:** Ellis Communications Inc.

**Temecula**—K12PD, Ch. 12, Channel 51 of San Diego Inc. (KUSI-TV Ch. 18 San Diego) Phone: 858-571-5151.

**Technical Facilities:** 1000-w TPO, 1-kw ERP, 85-ft. above ground, 1824-ft. above sea level, lat. 33° 35' 36", long. 117° 08' 53".

**Holds CP for change to:** 0.3-kw ERP, 85-ft. above ground, 1815-ft. above sea level, lat. 33° 35' 34", long. 117° 08' 51". BDFCDTV-20070615ACR.

**Transmitter:** Red Mountain, 0.7-mi. NNW of Mission Rd. & Live Oak Park Rd. intersection. Multichannel TV Sound: Stereo only.

**Began Operation:** October 11, 2000.

**Ownership:** Channel 51 of San Diego Inc.

**Personnel:** Mike McKinnon, General Manager; Richard Large, Chief Engineer; Bob Sexton, Sales Manager.

**Trinity Center**—K39DG-D, Ch. 39, Northern California Educational TV Assn. Inc. (KIXE-TV Ch. 9 Redding) Phone: 530-243-5493.

**Technical Facilities:** 0.059-kw ERP, 20-ft. above ground, 3629-ft. above sea level, lat. 40° 58' 03", long. 122° 42' 30".

**Ownership:** Northern California Educational TV Assn. Inc.

■ **Tulare**—KFRE-CA, Ch. 40, Harry J. Pappas - Debtor-in-Possession. Phone: 775-851-8769.

**Studio:** 5035 E McKinley Ave, Fresno, CA 93727.

**Technical Facilities:** 1000-w TPO, 1.7-kw ERP, 98-ft. above ground, 5770-ft. above sea level, lat. 36° 17' 12", long. 118° 50' 20".

**Transmitter:** Blue Ridge, near Tulare.

**Ownership:** Pappas Telecasting Companies.

**Twentynine Palms**—K14JT, Ch. 14, County Service Area 70 - TV 5. Phone: 909-387-5940.

**Technical Facilities:** 3.71-kw ERP, lat. 34° 04' 32", long. 115° 57' 18".

**Transmitter:** Pinto Mountain, approx. 7.9-mi. SE of Twentynine Palms.

**Began Operation:** January 22, 1981.

**Ownership:** County Service Area 70 - TV 5.

**Twentynine Palms**—K16FI, Ch. 16, County Service Area 70 - TV 5. Phones: 760-367-1833; 909-387-5940. Fax: 760-367-4732.

**Technical Facilities:** 1.19-kw ERP, 23-ft. above ground, 4272-ft. above sea level, lat. 34° 04' 32", long. 115° 57' 18".

**Multichannel TV Sound:** Stereo only.

**Began Operation:** March 24, 1983.

**Ownership:** County Service Area 70 - TV 5.

**Personnel:** Jim Parker, General Manager & Chief Engineer; Sharon O'Neill, Sales Manager.

**Twentynine Palms**—K18FH, Ch. 18, County Service Area 70 - TV 5. (KABC-TV Ch. 7 Los Angeles) Phone: 909-387-5940.

**Technical Facilities:** 3.71-kw ERP, lat. 34° 04' 32", long. 115° 57' 18".

**Transmitter:** Pinto Mountain, 7.9-mi. SE of Twentynine Palms.

**Began Operation:** January 22, 1981.

**Ownership:** County Service Area 70 - TV 5.

**Twentynine Palms, etc.**—K29GK, Ch. 29, County of San Bernardino, Area 70. (KABC-TV Ch. 7 Los Angeles) Phone: 760-367-1833.

**Technical Facilities:** 4-kw ERP, 30-ft. above ground, 4278-ft. above sea level, lat. 34° 04' 32", long. 115° 57' 18".

**Ownership:** San Bernardino County.

**Twentynine Palms, etc.**—K47IB, Ch. 47, County of San Bernardino, Area 70. (KNBC Ch. 36 Los Angeles) Phone: 760-367-1833.

**Technical Facilities:** 3-kw ERP, 13-ft. above ground, 4262-ft. above sea level, lat. 34° 04' 32", long. 115° 57' 18".

**Ownership:** San Bernardino County.

**Twentynine Palms, etc.**—K49DC, Ch. 49, County of San Bernardino, Area 70. (KCBS-TV Ch. 43 Los Angeles) Phone: 760-367-1833.

**Technical Facilities:** 2.57-kw ERP, lat. 34° 04' 32", long. 115° 57' 18".

**Ownership:** San Bernardino County.

**Twentynine Palms, etc.**—K51DU, Ch. 51, County of San Bernardino, Area 70. Phone: 760-367-1833.

**Technical Facilities:** 2.57-kw ERP, lat. 34° 04' 32", long. 115° 57' 18".

**Ownership:** San Bernardino County.

**Ukiah**—K17CG, Ch. 17, Television Improvement Assn. (KTXL Ch. 40 Sacramento)

**Technical Facilities:** 2.54-kw ERP, lat. 39° 07' 03", long. 123° 05' 35".

**Ownership:** Television Improvement Assn.

**Ukiah**—K21CD, Ch. 21, Television Improvement Assn. (KFTY Ch. 32 Santa Rosa)

**Technical Facilities:** 2.54-kw ERP, lat. 39° 07' 03", long. 123° 05' 35".

**Ownership:** Television Improvement Assn.

**Ukiah**—K27EE, Ch. 27, Television Improvement Assn. (KTXL Ch. 40 Sacramento)

**Technical Facilities:** 2.54-kw ERP, 23-ft. above ground, 3153-ft. above sea level, lat. 39° 07' 03", long. 123° 05' 35".

**Ownership:** Television Improvement Assn.

**Ukiah**—K29DF, Ch. 29, Television Improvement Assn.

**Technical Facilities:** 2.54-kw ERP, 23-ft. above ground, 3153-ft. above sea level, lat. 39° 07' 03", long. 123° 05' 35".

**Ownership:** Television Improvement Assn.

**Ukiah**—K31GK, Ch. 31, Television Improvement Assn. (KICU-TV Ch. 36 San Jose)

**Technical Facilities:** 2.54-kw ERP, 20-ft. above ground, 3153-ft. above sea level, lat. 39° 07' 03", long. 123° 05' 35".

**Ownership:** Television Improvement Assn.

**Ukiah**—K39AG, Ch. 39, Television Improvement Assn.

**Technical Facilities:** 2.53-kw ERP, lat. 39° 07' 03", long. 123° 05' 35".

**Ownership:** Television Improvement Assn.

**Ukiah**—K41AF, Ch. 41, Television Improvement Assn. (KRON-TV Ch. 57 San Francisco)

**Technical Facilities:** 2.53-kw ERP, lat. 39° 07' 03", long. 123° 05' 35".

**Ownership:** Television Improvement Assn.

**Ukiah**—K42HE, Ch. 42, Centro Cristiano Sion. Phone: 650-369-8707.

**Technical Facilities:** 70-kw ERP, 220-ft. above ground, 2559-ft. above sea level, lat. 38° 44' 00", long. 123° 17' 19".

**Holds CP for change to:** channel number 49, 15-kw ERP, 164-ft. above ground, 2602-ft. above sea level, lat. 38° 20' 52", long. 122° 34' 35". BDISDTL-20090317ADT.

**Began Operation:** December 12, 2007.

**Ownership:** Centro Cristiano Sion.

**Ukiah**—K43AF, Ch. 43, Television Improvement Assn. (KPIX-TV Ch. 29 San Francisco)

**Technical Facilities:** 2.53-kw ERP, lat. 39° 07' 03", long. 123° 05' 35".

**Ownership:** Television Improvement Assn.

**Ukiah**—K45AH, Ch. 45, Television Improvement Assn. (KGO-TV Ch. 7 San Francisco; KNTV Ch. 12 San Jose)

**Technical Facilities:** 2.53-kw ERP, lat. 39° 07' 03", long. 123° 05' 35".

**Ownership:** Television Improvement Assn.

**Ukiah**—K47AL, Ch. 47, Television Improvement Assn. Phone: 707-462-5733.

**Technical Facilities:** 100-w TPO, 2.5-kw ERP, 30-ft. above ground, 3159-ft. above sea level, lat. 39° 07' 03", long. 123° 05' 35".

**Transmitter:** Cow Mountain, 6.5-mi. SE of Ukiah.

**Ownership:** Television Improvement Assn.

**Personnel:** L. J. Dietz, General Manager.

**Ukiah**—K51AQ, Ch. 51, Television Improvement Assn. (KBWC Ch. 45 San Francisco)

**Technical Facilities:** 2.53-kw ERP, lat. 39° 07' 03", long. 123° 05' 35".

**Ownership:** Television Improvement Assn.

**Ukiah**—K55GX, Ch. 55, Television Improvement Assn. (KVIE Ch. 9 Sacramento)

**Technical Facilities:** 2.54-kw ERP, 23-ft. above ground, 3153-ft. above sea level, lat. 39° 07' 03", long. 123° 05' 35".

**Ownership:** Television Improvement Assn.

**Ukiah**—K69DF, Ch. 69, Television Improvement Assn. (KCET Ch. 28 Los Angeles; KQED Ch. 30 San Francisco)

**Technical Facilities:** 1.15-kw ERP, lat. 39° 07' 03", long. 123° 05' 35".

**Ownership:** Television Improvement Assn.

**Ukiah**—KTJH-LP, Ch. 44, Jeff Chang. Phone: 310-403-5039.

**Technical Facilities:** 1.04-kw ERP, 13-ft. above ground, 2508-ft. above sea level, lat. 39° 06' 57.4", long. 123° 13' 56".

**Ownership:** Jeff Chang.

**Van Nuys**—K55KD, Ch. 55, AlmaVision Hispanic Network Inc. Phone: 213-627-8711.

**Technical Facilities:** 9.98-kw ERP, 141-ft. above ground, 5840-ft. above sea level, lat. 34° 13' 36", long. 118° 03' 57".

**Holds CP for change to:** 135-ft. above ground, 5843-ft. above sea level, BPTTL-20060912AAX.

**Ownership:** AlmaVision Hispanic Network Inc.

■ **Van Nuys**—KSKJ-CA, Ch. 38, Capital Broadcasting Corp. Phone: 818-884-2617.

**Technical Facilities:** 3.8-kw ERP, 200-ft. above ground, 1450-ft. above sea level, lat. 34° 17' 03", long. 118° 28' 17".

**Multichannel TV Sound:** Separate audio program.

**Ownership:** Capital Broadcasting Corp.

**Personnel:** Robert Ruiz, General Manager & Chief Engineer; Todd Ruiz, Sales Manager.

**Van Nuys**—KWJD-LP, Ch. 25, Friendly Broadcasting Co. Phone: 818-831-9333.

**Technical Facilities:** 1.2-kw ERP, 138-ft. above ground, 883-ft. above sea level, lat. 34° 12' 06", long. 118° 27' 19".

**Ownership:** Friendly Broadcasting Co.

**Ventura**—K45DU, Ch. 45, Obidia Porras. Phone: 760-956-2111.

**Technical Facilities:** 1.5-kw ERP, 26-ft. above ground, 2106-ft. above sea level, lat. 34° 20' 57", long. 119° 20' 07".

**Ownership:** Obidia Porras.

**Personnel:** Paul Crouch, General Manager; Ben Miller, Chief Engineer; Rod Henke, Sales Manager.

**Victorville**—K39GY, Ch. 39, Jeff Chang. Phone: 310-403-5039.

**Technical Facilities:** 1.5-kw ERP, 30-ft. above ground, 4531-ft. above sea level, lat. 34° 36' 36", long. 117° 17' 13".

**Holds CP for change to:** 15-kw ERP, BDFCDT-20060223AAM.

**Ownership:** Jeff Chang.

**Personnel:** Paul Crouch, General Manager; Ben Miller, Chief Engineer; Rod Henke, Sales Manager.

**Victorville**—K47CC, Ch. 47, Community TV of Southern California. Phone: 323-953-5209.

**Technical Facilities:** 0.968-kw ERP, 56-ft. above ground, 4553-ft. above sea level, lat. 34° 36' 35", long. 117° 17' 12".

**Holds CP for change to:** 1.7-kw ERP, 54-ft. above ground, 4555-ft. above sea level, BDFCDT-20080221AAH.

**Ownership:** Community TV of Southern California.

**Victorville**—KVKV-LP, Ch. 29, Louis Martinez Family Group LLC. Phone: 951-509-1751.

**Technical Facilities:** 1-kw ERP, 161-ft. above ground, 4528-ft. above sea level, lat. 34° 36' 44", long. 117° 17' 29".

**Holds CP for change to:** 7.6-kw ERP, 161-ft. above ground, 4557-ft. above sea level, BPTTL-20090227ABH.

**Began Operation:** July 25, 2008.

**Ownership:** Louis Martinez Family Group LLC.

**Victorville, etc.**—K21AC, Ch. 21, Victor Valley Public Translator Inc. (KCBS-TV Ch. 43 Los Angeles)

**Technical Facilities:** 1.28-kw ERP, lat. 34° 36' 39", long. 117° 17' 12".

**Ownership:** Victor Valley Public Translator Inc.

**Victorville, etc.**—K25AD, Ch. 25, Victor Valley Public Translator Inc.

**Technical Facilities:** 1.28-kw ERP, 4560-ft. above sea level, lat. 34° 36' 39", long. 117° 17' 12".

**Ownership:** Victor Valley Public Translator Inc.

**Victorville, etc.**—K27AE, Ch. 27, Victor Valley Public Translator Inc.

**Technical Facilities:** 1.28-kw ERP, lat. 34° 36' 39", long. 117° 17' 12".

**Ownership:** Victor Valley Public Translator Inc.

**Victorville, etc.**—K27AE, Ch. 27, Victor Valley Public Translator Inc.

**Technical Facilities:** 1.28-kw ERP, lat. 34° 36' 39", long. 117° 17' 12".

**Ownership:** Victor Valley Public Translator Inc.

**Victorville, etc.**—K31AD, Ch. 31, Victor Valley Public Translator Inc. (KTTV Ch. 11 Los Angeles)

Technical Facilities: 1.28-kw ERP, lat. 34° 36' 39", long. 117° 17' 12".

Ownership: Victor Valley Public Translator Inc.

**Victorville, etc.**—K51AN, Ch. 51, Victor Valley Public Translator Inc. (KCOP-TV Ch. 13 Los Angeles)

Technical Facilities: 1.28-kw ERP, 4560-ft. above sea level, lat. 34° 36' 39", long. 117° 17' 12".

Ownership: Victor Valley Public Translator Inc.

■ **Visalia**—KFAZ-CA, Ch. 8, Cocola Broadcasting Companies LLC. Phone: 559-435-7000. Fax: 559-435-3201.

Technical Facilities: 3-kw ERP, 98-ft. above ground, 5814-ft. above sea level, lat. 36° 17' 14", long. 118° 50' 17".

Holds CP for change to 0.139-kw ERP, BDFCDVA-20080801ANV.

Ownership: Cocola Broadcasting Companies LLC.

**Visalia**—KMCF-LP, Ch. 35, Cocola Broadcasting Companies LLC. Phone: 559-435-7000. Fax: 559-435-3201.

Studio: 706 W Herndon Ave, Fresno, CA 93650.

Technical Facilities: 150-kw ERP, 98-ft. above ground, 5814-ft. above sea level, lat. 36° 17' 14", long. 118° 50' 17".

Holds CP for change to channel number 47, 15-kw ERP, 89-ft. above ground, 3468-ft. above sea level, lat. 36° 46' 45", long. 119° 16' 57". BDISDTT-20090625AAV.

Transmitter: Blue Ridge Mountain, near Milo.

Began Operation: April 27, 1999.

Ownership: Cocola Broadcasting Companies LLC.

Personnel: Todd Lopes, President.

**Vista**—K26FA, Ch. 26, Richard D'Amico. Phone: 858-481-5686. Fax: 858-481-5686.

Studio: 155 13th St, Del Mar, CA 92014.

Technical Facilities: 7-w TPO, 0.001-kw ERP, 49-ft. above ground, 1667-ft. above sea level, lat. 36° 06' 39", long. 117° 09' 10".

Transmitter: 21851 Washingtonia, San Marcos, CA.

Began Operation: August 9, 1999.

Ownership: Richard D'Amico.

Personnel: Richard D'Amico, General Manager, Sales Manager & Chief Engineer.

**Vista**—KHAX-LP, Ch. 49, Entravision Holdings LLC. Phone: 310-447-3870; 858-576-1919. Fax: 858-715-1919.

Studio: 8691 Echo Dr, La Mesa, CA 92041.

Technical Facilities: 429-w TPO, 0.045-kw ERP, 69-ft. above ground, 1742-ft. above sea level, lat. 33° 12' 53", long. 117° 11' 15".

Transmitter: Blackjack Hill communications site, 3-mi. E of Vista.

Ownership: Entravision Communications Corp.

**Weaverville**—K04DD-D, Ch. 4, Weaverville Translator Corp. Phone: 530-623-5479.

Technical Facilities: 0.015-kw ERP, 35-ft. above ground, 3968-ft. above sea level, lat. 40° 43' 11", long. 122° 58' 46".

Ownership: Weaverville Translator Corp.

**Weaverville**—K05CF-D, Ch. 5, Weaverville Translator Co. Inc. Phone: 530-623-5479.

Technical Facilities: 0.015-kw ERP, 30-ft. above ground, 3964-ft. above sea level, lat. 40° 43' 11", long. 122° 58' 46".

Ownership: Weaverville Translator Corp.

**Weaverville, etc.**—K02EE-D, Ch. 2, Trinity County Superintendent of Schools. (KIXE-TV Ch. 9 Redding) Phone: 530-623-2861.

Technical Facilities: 0.015-kw ERP, 41-ft. above ground, 3975-ft. above sea level, lat. 40° 43' 11", long. 122° 58' 46".

Ownership: Trinity County Superintendent of Schools.

**Westwood**—K54EE, Ch. 54, Catamount Broadcasting of Chico-Redding Inc. Phone: 203-852-7164.

Technical Facilities: 2.5-kw ERP, 13-ft. above ground, 7484-ft. above sea level, lat. 40° 14' 22", long. 121° 02' 54".

Ownership: Catamount Broadcast Group.

Personnel: Raymond J. Johns, President.

**Willow Creek**—K08GR, Ch. 8, Pollack/Belz Broadcasting Co. LLC. (KIEM-TV Ch. 3 Eureka) Phone: 901-685-3993.

Technical Facilities: 0.01-kw ERP, lat. 40° 55' 53", long. 123° 35' 54".

Ownership: Pollack/Belz Broadcasting Co. LLC.

**Willow Creek**—K34BW, Ch. 34, BlueStone License Holdings Inc. Phone: 212-710-7771.

Technical Facilities: 1-w TPO, 0.005-kw ERP, 26-ft. above ground, 4026-ft. above sea level, lat. 40° 58' 05", long. 123° 41' 17".

Transmitter: Brannon Mountain, 3.8-mi. NE of Willow Creek.

Ownership: Bonten Media Group LLC.

Personnel: Bob Wise, General Manager; Jeff Knott, Chief Engineer; Dennis Stewart, Sales Manager.

**Yreka**—K06GP, Ch. 6, Freedom Broadcasting of Oregon Licensee LLC, Debtor in Possession. Phone: 541-773-7373.

Technical Facilities: 0.002-kw ERP, lat. 41° 43' 30", long. 122° 37' 45".

Ownership: Freedom Communications Broadcast Trust.

**Yreka**—K17BA-D, Ch. 17, Soda Mountain Broadcasting Inc. Phone: 541-485-5611.

Technical Facilities: 1.092-kw ERP, 90-ft. above ground, 5969-ft. above sea level, lat. 41° 36' 37.72", long. 122° 37' 25.52".

Began Operation: April 6, 1988.

Ownership: Soda Mountain Broadcasting Inc.

**Yreka**—K41JB, Ch. 41, Broadcasting Licenses LP. Phone: 517-347-4141.

Technical Facilities: 10.3-kw ERP, 33-ft. above ground, 5800-ft. above sea level, lat. 41° 36' 31", long. 122° 37' 32".

Ownership: Broadcasting Licenses LP.

**Yreka**—K49IG, Ch. 49, Three Angels Broadcasting Network Inc. Phone: 618-627-4651.

Technical Facilities: 5.87-kw ERP, 39-ft. above ground, 4902-ft. above sea level, lat. 41° 44' 54.5", long. 122° 42' 00.5".

Holds CP for change to 2.36-kw ERP, BDFCDTL-20090826ACN.

Began Operation: October 19, 2007.

Ownership: Three Angels Broadcasting Network Inc.

**Yreka**—K53DY, Ch. 53, Freedom Broadcasting of Oregon Licensee LLC, Debtor in Possession. Phone: 541-773-7373.

Technical Facilities: 10.9-kw ERP, 52-ft. above ground, 3182-ft. above sea level, lat. 41° 43' 30", long. 122° 37' 45".

Began Operation: May 27, 1988.

Ownership: Freedom Communications Broadcast Trust.

**Yreka, etc.**—K04HE, Ch. 4, California-Oregon Broadcasting Inc. (KOB) Ch. 5 Medford) Phone: 541-779-5555.

Technical Facilities: 0.091-kw ERP, 20-ft. above ground, 5298-ft. above sea level, lat. 41° 44' 55", long. 122° 42' 00".

Transmitter: 3-mi. W of Yreka.

Ownership: California-Oregon Broadcasting Inc.

**Yreka, etc.**—K13LO, Ch. 13, BlueStone License Holdings Inc. (KRCR-TV Ch. 7 Redding) Phone: 212-710-7771.

Technical Facilities: 0.03-kw ERP, 4819-ft. above sea level, lat. 41° 44' 48", long. 122° 41' 45".

Ownership: Bonten Media Group LLC.

**Yreka, etc.**—K19GL-D, Ch. 19, Northern California Educational TV Assn. Inc. (KIXE-TV Ch. 9 Redding) Phone: 530-243-5493.

Technical Facilities: 0.12-kw ERP, 69-ft. above ground, 5958-ft. above sea level, lat. 41° 36' 37.3", long. 122° 37' 25.4".

Ownership: Northern California Educational TV Assn. Inc.

**Yucca Valley**—K27DS, Ch. 27, Gulf-California Broadcast Co.

Technical Facilities: 3.41-kw ERP, lat. 34° 02' 17", long. 116° 48' 47".

Ownership: News Press & Gazette Co.

## Colorado

**Aguilar**—K02AC, Ch. 2, Aguilar TV Club. (K0AA-TV Ch. 42 Pueblo) Phone: 719-547-0639.

Technical Facilities: 0.91-kw ERP, lat. 37° 23' 20", long. 104° 37' 40".

Ownership: Aguilar TV Club.

**Aguilar**—K04KB, Ch. 4, Rocky Mountain Public Broadcasting Network Inc. (KTSC Ch. 8 Pueblo)

Technical Facilities: 0.06-kw ERP, lat. 37° 23' 20", long. 104° 37' 40".

Ownership: Rocky Mountain Public Broadcasting Network Inc.

**Aguilar**—K07AG, Ch. 7, Aguilar TV Club. Phone: 719-547-0639.

Technical Facilities: 0.006-kw ERP, lat. 37° 23' 20", long. 104° 37' 40".

Ownership: Aguilar TV Club.

**Aguilar**—K09AH, Ch. 9, Aguilar TV Club. (KRDO-TV Ch. 24 Colorado Springs) Phone: 719-547-0639.

Technical Facilities: 0.006-kw ERP, lat. 37° 23' 20", long. 104° 37' 40".

Ownership: Aguilar TV Club.

**Akron**—K08ND, Ch. 8, Region 1 Translator Assn. Phone: 970-848-5301.

Technical Facilities: 0.258-kw ERP, 275-ft. above ground, 4763-ft. above sea level, lat. 40° 16' 52", long. 103° 05' 55".

Holds CP for change to 2.5-kw ERP, BPTTV-20080912ACZ.

Began Operation: October 29, 2004.

Ownership: Region 1 Translator Association.

**Akron**—K11UW, Ch. 11, Region 1 Translator Assn. Phone: 970-848-5301.

Technical Facilities: 0.258-kw ERP, 275-ft. above ground, 4763-ft. above sea level, lat. 40° 16' 52", long. 103° 05' 55".

Ownership: Region 1 Translator Association.

**Akron**—K13XW, Ch. 13, Region 1 Translator Assn. Phone: 970-848-5301.

Technical Facilities: 0.258-kw ERP, 275-ft. above ground, 4763-ft. above sea level, lat. 40° 16' 52", long. 103° 05' 55".

Holds CP for change to 2.5-kw ERP, BPTTV-20080902AAH.

Began Operation: October 4, 2005.

Ownership: Region 1 Translator Association.

**Akron**—K33FI, Ch. 33, Board of Washington County Commissioners. (KWGN-TV Ch. 34 Denver) Phone: 970-345-2701.

Technical Facilities: 0.583-kw ERP, lat. 40° 16' 52", long. 103° 05' 55".

Transmitter: Washington County Rd. 49.

Ownership: Board of Washington County Commissioners.

**Akron**—K35FI, Ch. 35, Board of Washington County Commissioners. (KCNC-TV Ch. 35 Denver) Phone: 970-345-2701.

Technical Facilities: 0.583-kw ERP, lat. 40° 16' 52", long. 103° 05' 55".

Holds CP for change to 0.19-kw ERP, 310-ft. above ground, 4798-ft. above sea level, lat. 40° 16' 52", long. 103° 05' 57". BDFCDTT-20090130ANP.

Transmitter: Washington County Rd. 49.

Ownership: Board of Washington County Commissioners.

**Akron**—K39KL-D, Ch. 39, Board of Washington County Commissioners. Phone: 970-345-2701.

Technical Facilities: 0.19-kw ERP, 310-ft. above ground, 4798-ft. above sea level, lat. 40° 16' 52", long. 103° 05' 55".

Began Operation: January 1, 1900.

Ownership: Board of Washington County Commissioners.

**Akron**—K41EV, Ch. 41, Board of Washington County Commissioners. Phone: 970-345-2701.

Technical Facilities: 0.583-kw ERP, lat. 40° 16' 52", long. 103° 05' 55".

Transmitter: Washington County Rd. 49.

Ownership: Board of Washington County Commissioners.

**Akron**—K43FS, Ch. 43, Board of Washington County Commissioners. (KRMA-TV Ch. 18 Denver) Phone: 970-345-2701.

Technical Facilities: 0.583-kw ERP, 310-ft. above ground, 4800-ft. above sea level, lat. 40° 16' 52", long. 103° 05' 57".

Ownership: Board of Washington County Commissioners.

**Alamosa**—KENY-LP, Ch. 39, Kenneth D. Swinehart. Phone: 719-588-3132.

Technical Facilities: 5-kw ERP, 65-ft. above ground, 7614-ft. above sea level, lat. 37° 28' 06", long. 105° 51' 58".

Ownership: Kenneth D. Swinehart.

**Anton**—K47FT-D, Ch. 47, Board of Washington County Commissioners. (KCNC-TV Ch. 35 Denver) Phone: 970-345-2701.

Technical Facilities: 0.435-kw ERP, 407-ft. above ground, 5381-ft. above sea level, lat. 39° 51' 17", long. 103° 20' 38".

Began Operation: November 9, 1981.

Ownership: Board of Washington County Commissioners.

**Anton**—K49EX-D, Ch. 49, Board of Washington County Commissioners. Phone: 970-345-2701.

Technical Facilities: 0.435-kw ERP, 407-ft. above ground, 5381-ft. above sea level, lat. 39° 51' 17", long. 103° 20' 38".

Began Operation: November 9, 1981.

Ownership: Board of Washington County Commissioners.

**Anton**—K51HS-D, Ch. 51, Region 1 Translator Assn. (KDVR Ch. 32 Denver) Phone: 970-848-5301.

Technical Facilities: 0.421-kw ERP, 407-ft. above ground, 5381-ft. above sea level, lat. 39° 51' 17", long. 103° 20' 38".

Began Operation: November 9, 1981.

Ownership: Board of Washington County Commissioners.

**Anton**—K57IL, Ch. 57, Region 1 Translator Assn. (KBDI-TV Ch. 13 Broomfield) Phone: 970-848-5301.

Technical Facilities: 0.48-kw ERP, 407-ft. above ground, 5380-ft. above sea level, lat. 39° 51' 17", long. 103° 20' 38".

Holds CP for change to channel number 24, 0.436-kw ERP, 407-ft. above ground, 5381-ft. above sea level, BDISDTT-20090218ACD.

Ownership: Region 1 Translator Association.

**Anton & Washington County (rural SW)**—K45FD, Ch. 45, Board of Washington County Commissioners. (KWGN-TV Ch. 34 Denver) Phone: 970-345-2701.

Technical Facilities: 0.48-kw ERP, lat. 39° 51' 17", long. 103° 20' 38".

Holds CP for change to 0.435-kw ERP, 407-ft. above ground, 5381-ft. above sea level, BDFCDTT-20081023ABM.

Ownership: Board of Washington County Commissioners.

**Anton & Washington County (rural SW)**—K55FB, Ch. 55, Board of Washington County Commissioners. (KRMA-TV Ch. 18 Denver) Phone: 970-345-2701.

Technical Facilities: 0.48-kw ERP, lat. 39° 51' 17", long. 103° 20' 38".

Holds CP for change to channel number 14, 0.435-kw ERP, 407-ft. above ground, 5381-ft. above sea level, BDISDTT-2009092ACL.

Began Operation: November 9, 1981.

Ownership: Board of Washington County Commissioners.

**Ashcroft**—K16FS, Ch. 16, Pitkin County Translator Dept. (KDVR Ch. 32 Denver) Phone: 970-920-5395.

Technical Facilities: 0.625-kw ERP, 33-ft. above ground, 9452-ft. above sea level, lat. 39° 13' 33", long. 106° 50' 00".

Holds CP for change to 0.045-kw ERP, 30-ft. above ground, 8832-ft. above sea level, lat. 39° 18' 37", long. 106° 56' 53". BMDPTL-20090824AAO.

Began Operation: April 17, 2006.

Ownership: Pitkin County Translator Dept.

Personnel: Terri Newland, Translator Administrator.

**Ashcroft**—K19FH, Ch. 19, Pitkin County Translator Dept. Phone: 970-920-5395.

Technical Facilities: 0.625-kw ERP, 33-ft. above ground, 9452-ft. above sea level, lat. 39° 13' 33", long. 106° 50' 00".

Holds CP for change to 0.045-kw ERP, 46-ft. above ground, 9462-ft. above sea level, BDFCDTL-20090624ACC.

Ownership: Pitkin County Translator Dept.

**Aspen**—K06HU, Ch. 6, Pitkin County Translator Dept. Phone: 970-920-5395.

Technical Facilities: 0.012-kw ERP, lat. 39° 13' 33", long. 106° 50' 00".

Holds CP for change to 0.006-kw ERP, 39-ft. above ground, 9455-ft. above sea level, BDFCDTV-20090624ACG.

Ownership: Pitkin County Translator Dept.

**Aspen**—K08HN, Ch. 8, Pitkin County Translator Dept. Phone: 970-920-5395.

Technical Facilities: 0.025-kw ERP, lat. 39° 13' 33", long. 106° 50' 00".

Holds CP for change to 0.006-kw ERP, 43-ft. above ground, 9459-ft. above sea level, BDFCDTV-20090624ACF.

Ownership: Pitkin County Translator Dept.

**Aspen**—K21HF-D, Ch. 21, Pitkin County Translator Dept. Phone: 970-920-5395.

Technical Facilities: 0.045-kw ERP, 46-ft. above ground, 9462-ft. above sea level, lat. 39° 13' 33", long. 106° 50' 00".

Began Operation: June 18, 2007.

Ownership: Pitkin County Translator Dept.

**Aspen**—K50IN, Ch. 50, Pitkin County Translator Dept. (KREG-TV Ch. 23 Glenwood Springs) Phone: 970-920-5395.

Technical Facilities: 0.06-kw ERP, 26-ft. above ground, 8691-ft. above sea level, lat. 39° 18' 37", long. 106° 56' 53".

Holds CP for change to 0.045-kw ERP, 30-ft. above ground, 8832-ft. above sea level, BDFCDTT-20090526AAD.

Ownership: Pitkin County Translator Dept.

**Aspen**—KSZG-LD, Ch. 20, Aspen Television LLC. Phone: 646-292-4200.

Studio: 303 ABC, Ste H, Aspen, CO 81611.

Technical Facilities: 0.38-kw ERP, 26-ft. above ground, 7798-ft. above sea level, lat. 39° 13' 06", long. 106° 51' 36".

Transmitter: Red Mountain, N of Aspen.

Began Operation: October 22, 1993.

Ownership: Aspen Television LLC.

Personnel: Carlyne Harvey, General Manager; John Dady, Chief Engineer; John Switala, Sales Manager; Alison Blair, Production Director.

**Aurora**—KDEO-LP, Ch. 23, Sande Family Trust. Phone: 303-368-0870.

Technical Facilities: 50.2-kw ERP, 57-ft. above ground, 7774-ft. above sea level, lat. 39° 40' 24", long. 105° 13' 03".

Holds CP for change to channel number 50, 15-kw ERP, 54-ft. above ground, 7774-ft. above sea level, BMDPTL-20090630AAM.

Began Operation: September 16, 1991.

Ownership: Sande Family Trust.

**Aurora**—KQDK-CA, Ch. 39, Denver TV Licenses LLC. Phone: 563-445-3071.

Technical Facilities: 35-kw ERP, 295-ft. above ground, 5840-ft. above sea level, lat. 39° 40' 31", long. 104° 52' 24".

Holds CP for change to 0.5-kw ERP, 164-ft. above ground, 7972-ft. above sea level, lat. 39° 35' 59", long. 105° 12' 35". BDFCDTA-20090701AAA.

Began Operation: September 26, 1994.

Ownership: Paul Libovitz; Fusion Communications Inc.

**Basalt**—K05MB, Ch. 5, Pitkin County Translator Dept. (KREG-TV Ch. 23 Glenwood Springs) Phone: 970-920-5395.

Technical Facilities: 0.028-kw ERP, 49-ft. above ground, 8307-ft. above sea level, lat. 39° 21' 10", long. 107° 05' 33".

Ownership: Pitkin County Translator Dept.

**Basalt**—K07KR, Ch. 7, Pitkin County Translator Dept. Phone: 970-920-5395.

Technical Facilities: 0.028-kw ERP, 33-ft. above ground, 8323-ft. above sea level, lat. 39° 21' 11", long. 107° 05' 34".

Ownership: Pitkin County Translator Dept.

**Basalt**—K17JA-D, Ch. 17, Pitkin County Translator Dept. Phone: 970-920-5395.

Technical Facilities: 0.075-kw ERP, 49-ft. above ground, 8353-ft. above sea level, lat. 39° 21' 10", long. 107° 05' 33".

Began Operation: January 1, 1900.

Ownership: Pitkin County Translator Dept.

**Basalt**—K33HY-D, Ch. 33, Pitkin County Translator Dept. (KDVR Ch. 32 Denver) Phone: 970-920-5395.

Technical Facilities: 0.075-kw ERP, 49-ft. above ground, 8353-ft. above sea level, lat. 39° 21' 10", long. 107° 05' 33".

Began Operation: November 4, 2004.

Ownership: Pitkin County Translator Dept.

**Basalt**—K34KM-D, Ch. 34, Pitkin County Translator Dept. Phone: 970-920-5395.

Technical Facilities: 0.075-kw ERP, 49-ft. above ground, 8353-ft. above sea level, lat. 39° 21' 10", long. 107° 05' 33".

Began Operation: February 2, 1979.

Ownership: Pitkin County Translator Dept.

**Basalt**—K35IX-D, Ch. 35, Pitkin County Translator Dept. Phone: 970-920-5395.

Technical Facilities: 0.075-kw ERP, 49-ft. above ground, 8353-ft. above sea level, lat. 39° 21' 10", long. 107° 05' 33".

Ownership: Pitkin County Translator Dept.

**Basalt**—K36GX-D, Ch. 36, Pitkin County Translator Dept. (KRMJ Ch. 18 Grand Junction) Phone: 970-920-5395.

Technical Facilities: 0.075-kw ERP, 49-ft. above ground, 8353-ft. above sea level, lat. 39° 21' 10", long. 107° 05' 33".

Began Operation: May 26, 2004.

Ownership: Pitkin County Translator Dept.

**Bayfield**—K46FM, Ch. 46, KOB-TV LLC. Phone: 651-642-4337.

Technical Facilities: 1.41-kw ERP, 49-ft. above ground, 8750-ft. above sea level, lat. 37° 10' 48", long. 107° 29' 12".

Holds CP for change to 0.43-kw ERP, BDFCDTT-20090824AIO.

Began Operation: March 26, 1982.

Ownership: Hubbard Broadcasting Inc.

**Bayfield**—K50FS-D, Ch. 50, LIN of New Mexico LLC. (KASA-TV Ch. 27 Santa Fe) Phone: 401-457-9525.

Technical Facilities: 0.24-kw ERP, 36-ft. above ground, 8881-ft. above sea level, lat. 37° 11' 03", long. 107° 29' 07".

Ownership: LIN TV Corp.

**Bayfield & Ignacio**—K42DI-D, Ch. 42, LIN of Colorado LLC. (KREZ-TV Ch. 15 Durango) Phone: 401-457-9500.

Technical Facilities: 0.28-kw ERP, 56-ft. above ground, 8901-ft. above sea level, lat. 37° 11' 03", long. 107° 29' 06".

Ownership: LIN TV Corp.

**Bethune & Burlington**—K53AD, Ch. 53, Kit Carson County. (KCNC-TV Ch. 35 Denver) Phone: 719-346-8139.

Technical Facilities: 0.81-kw ERP, lat. 39° 16' 20", long. 102° 23' 54".

Ownership: Kit Carson County.

**Bethune & Burlington**—K55AX, Ch. 55, Kit Carson County. (KRMA-TV Ch. 18 Denver) Phone: 719-346-8139.

Technical Facilities: 0.81-kw ERP, lat. 39° 16' 20", long. 102° 23' 54".

Ownership: Kit Carson County.

**Bethune & Burlington**—K57AM, Ch. 57, Kit Carson County. (KMGH-TV Ch. 7 Denver) Phone: 719-346-8139.

Technical Facilities: 0.795-kw ERP, lat. 39° 16' 20", long. 102° 23' 54".

Ownership: Kit Carson County.

**Bethune & Burlington**—K59AP, Ch. 59, Kit Carson County. Phone: 719-346-8139.

Technical Facilities: 0.795-kw ERP, lat. 39° 16' 20", long. 102° 23' 54".

Ownership: Kit Carson County.

**Blue Mountain, etc.**—K10DY, Ch. 10, Rio Blanco County TV Assn. (KTVX Ch. 40 Salt Lake City; KSL-TV Ch. 38 Salt Lake City)

Technical Facilities: 0.009-kw ERP, lat. 40° 09' 36", long. 108° 57' 12".

Ownership: Rio Blanco County TV Association.

**Blue Mountain, etc.**—K12EE, Ch. 12, Rio Blanco County TV Assn. (KSL-TV Ch. 38 Salt Lake City)

Technical Facilities: 0.01-kw ERP, lat. 40° 09' 36", long. 108° 57' 12".

Ownership: Rio Blanco County TV Association.

**Boulder**—K11QJ, Ch. 11, Colorado Public Television Inc.

Technical Facilities: 0.308-kw ERP, 5531-ft. above sea level, lat. 39° 59' 56", long. 105° 15' 06".

Ownership: Colorado Public Television Inc.

**Boulder**—K24HQ-D, Ch. 24, Rocky Mountain Public Broadcasting Network Inc. Phone: 303-892-6666.

## Colorado — Low Power TV & TV Translator Stations

Technical Facilities: 0.25-kw ERP, 171-ft. above ground, 5515-ft. above sea level, lat. 39° 59' 58", long. 105° 15' 06".

Ownership: Rocky Mountain Public Broadcasting Network Inc.

**Boulder**—K44CT, Ch. 44, Rocky Mountain Public Broadcasting Network Inc. (KRMA-TV Ch. 18 Denver)

Technical Facilities: 18.6-kw ERP, lat. 39° 59' 58", long. 105° 15' 06".

Ownership: Rocky Mountain Public Broadcasting Network Inc.

**Boulder**—K54DK, Ch. 54, Community Television of Colorado License LLC. Phone: 859-448-2700.

Technical Facilities: 1000-w TPO, 1.18-kw ERP, 89-ft. above ground, 7969-ft. above sea level, lat. 40° 04' 19", long. 105° 21' 14".

Holds CP for change to channel number 46, 1-kw ERP, 75-ft. above ground, 5797-ft. above sea level, lat. 39° 57' 38", long. 105° 12' 44". BDISST-20070215AAT.

Transmitter: Lee Hill, 5.3-mi. NW of Boulder.

Ownership: Local TV Holdings LLC.

**Breckenridge**—K10PM, Ch. 10, Summit Public Radio & TV Inc. (KMGH-TV Ch. 7 Denver) Phone: 970-453-9293.

Technical Facilities: 0.1-kw ERP, 11-ft. above ground, 12541-ft. above sea level, lat. 39° 27' 35", long. 105° 58' 46".

Ownership: Summit Public Radio & TV Inc.

Personnel: Gary Peterson, Vice President, Engineering & Site Management.

**Breckenridge**—K26GY, Ch. 26, Resort Television USA LLC. Phone: 207-772-5000.

Technical Facilities: 0.1-kw ERP, 46-ft. above ground, 9393-ft. above sea level, lat. 39° 36' 50", long. 106° 04' 02".

Ownership: Resort Sports Network Inc.

**Broadmoor**—K41JO, Ch. 41, Tuck Properties Inc. Phone: 202-293-0569.

Technical Facilities: 42.27-kw ERP, 141-ft. above ground, 6368-ft. above sea level, lat. 38° 49' 53", long. 104° 51' 33".

Holds CP for change to 1.5-kw ERP, BDFCDTL-20090515ACB.

Began Operation: July 22, 1985.

Ownership: Tuck Properties Inc.

**Canon City**—K10LI, Ch. 10, Gray Television Licensee LLC. Phone: 719-634-2844.

Technical Facilities: 0.109-kw ERP, lat. 38° 25' 20", long. 105° 09' 05".

Holds CP for change to channel number 13, 59-ft. above ground, 5574-ft. above sea level, BDISDTV-20081224AAQ.

Began Operation: June 19, 1980.

Ownership: Gray Television Inc.

**Canon City**—K12ME, Ch. 12, Pikes Peak Television Inc. (KRDO-TV Ch. 24 Colorado Springs) Phone: 719-632-1515.

Technical Facilities: 0.11-kw ERP, lat. 38° 25' 20", long. 105° 09' 05".

Ownership: News Press & Gazette Co.

**Canon City**—K19DY, Ch. 19, Sangre de Cristo Communications Inc. Phone: 719-544-5781.

Technical Facilities: 1.38-kw ERP, lat. 38° 25' 20", long. 105° 09' 05".

Holds CP for change to 5-kw ERP, 49-ft. above ground, 5564-ft. above sea level, BDFCDTT-20100111AEX.

Began Operation: October 27, 2000.

Ownership: Sangre de Cristo Communications Inc.

**Canon City**—K28KC-D, Ch. 28, Pikes Peak Television Inc. Phone: 816-271-8505.

Technical Facilities: 0.094-kw ERP, 26-ft. above ground, 5541-ft. above sea level, lat. 38° 25' 20", long. 105° 09' 05".

Ownership: News Press & Gazette Co.

**Carbondale**—K29CK-D, Ch. 29, Pitkin County Translator Dept. Phone: 970-920-5395.

Technical Facilities: 0.64-kw ERP, 75-ft. above ground, 10636-ft. above sea level, lat. 39° 25' 23", long. 107° 22' 31".

Began Operation: April 14, 1992.

Ownership: Pitkin County Translator Dept.

**Carbondale**—K31CW-D, Ch. 31, Pitkin County Translator Dept. Phone: 970-920-5395.

Technical Facilities: 0.64-kw ERP, 99-ft. above ground, 10660-ft. above sea level, lat. 39° 25' 23", long. 107° 22' 31".

Began Operation: April 14, 1992.

Ownership: Pitkin County Translator Dept.

**Carbondale**—K38FO, Ch. 38, Pikes Peak Television Inc. Phone: 970-245-8880.

Technical Facilities: 0.13-kw ERP, 62-ft. above ground, 10633-ft. above sea level, lat. 39° 25' 21.1", long. 107° 22' 31.4".

Ownership: News Press & Gazette Co.

Personnel: Kristy Santiago, General Manager.

**Carbondale**—K40IO-D, Ch. 40, Pitkin County Translator Dept. Phone: 970-920-5395.

Technical Facilities: 0.64-kw ERP, 79-ft. above ground, 10640-ft. above sea level, lat. 39° 25' 23", long. 107° 22' 31".

Ownership: Pitkin County Translator Dept.

**Carbondale**—K48IC, Ch. 48, Pitkin County Translator Dept. Phone: 970-920-5395.

Technical Facilities: 1.4-kw ERP, 75-ft. above ground, 10640-ft. above sea level, lat. 39° 25' 23.5", long. 107° 22' 31.6".

Ownership: Pitkin County Translator Dept.

**Cheyenne Wells**—K60AM, Ch. 60, Cheyenne County. (KAAA-TV Ch. 42 Pueblo) Phone: 719-767-5872.

Technical Facilities: 0.754-kw ERP, lat. 38° 47' 30", long. 102° 32' 57".

Ownership: Cheyenne County.

**Cheyenne Wells**—K62AH, Ch. 62, Cheyenne County. Phone: 719-767-5872.

Technical Facilities: 0.754-kw ERP, lat. 38° 47' 30", long. 102° 32' 57".

Ownership: Cheyenne County.

**Cheyenne Wells**—K64AJ, Ch. 64, Cheyenne County. (KRDO-TV Ch. 24 Colorado Springs) Phone: 719-767-5872.

Technical Facilities: 0.754-kw ERP, 4944-ft. above sea level, lat. 38° 47' 30", long. 102° 32' 57".

Ownership: Cheyenne County.

**Cheyenne Wells**—K68AQ, Ch. 68, Cheyenne County. (KTSC Ch. 8 Pueblo) Phone: 719-767-5872.

Technical Facilities: 0.754-kw ERP, lat. 38° 47' 30", long. 102° 32' 57".

Ownership: Cheyenne County.

**Cimarron**—K06AM, Ch. 6, Gunnison County Metropolitan Recreation District.

Technical Facilities: 0.002-kw ERP, lat. 38° 23' 44", long. 107° 25' 44".

Ownership: Gunnison County Metropolitan Recreation District.

**Cimarron Creek**—K44CA, Ch. 44, Hoak Media of Colorado License LLC. (KREY-TV Ch. 13 Montrose) Phone: 972-960-4896.

Technical Facilities: 3.42-kw ERP, lat. 38° 19' 58", long. 107° 38' 08".

Ownership: Hoak Media LLC.

**Coaldale**—K03FH, Ch. 3, Coaldale TV Club.

Technical Facilities: 0.004-kw ERP, lat. 38° 20' 22", long. 105° 43' 55".

Ownership: Coaldale TV Club.

**Coaldale**—K10AR, Ch. 10, Coaldale TV Club. (KAAA-TV Ch. 42 Pueblo)

Technical Facilities: 0.006-kw ERP, lat. 38° 20' 42", long. 105° 45' 11".

Ownership: Coaldale TV Club.

**Coaldale**—K59CL, Ch. 59, Rocky Mountain Public Broadcasting Network Inc. (KRMA-TV Ch. 18 Denver) Phone: 303-892-6666.

Technical Facilities: 0.01-kw ERP, lat. 38° 20' 42", long. 105° 45' 11".

Holds CP for change to channel number 33, 0.015-kw ERP, 7-ft. above ground, 7218-ft. above sea level, BDISDTT-20060331AVO.

Ownership: Rocky Mountain Public Broadcasting Network Inc.

**Collbran**—K02OP, Ch. 2, Mesa County. Phone: 970-255-7150.

Technical Facilities: 0.002-kw ERP, 26-ft. above ground, 6106-ft. above sea level, lat. 39° 14' 31", long. 107° 57' 52".

Ownership: Mesa County.

**Collbran**—K04OM, Ch. 4, Mesa County. Phone: 970-255-7150.

Technical Facilities: 0.002-kw ERP, 26-ft. above ground, 6106-ft. above sea level, lat. 39° 14' 31", long. 107° 57' 52".

Ownership: Mesa County.

**Collbran**—K06KJ, Ch. 6, Mesa County. Phone: 970-255-7150.

Technical Facilities: 0.004-kw ERP, lat. 39° 14' 15", long. 107° 57' 45".

Ownership: Mesa County.

**Collbran**—K11PS, Ch. 11, Mesa County. (KRMA-TV Ch. 18 Denver) Phone: 970-255-7150.

Technical Facilities: 0.005-kw ERP, lat. 39° 14' 15", long. 107° 57' 45".

Ownership: Mesa County.

**Collbran**—K13RD, Ch. 13, Mesa County. Phone: 970-255-7150.

Technical Facilities: 0.005-kw ERP, lat. 39° 14' 15", long. 107° 57' 45".

Ownership: Mesa County.

**Colorado Springs**—K30AA, Ch. 30, Sangre de Cristo Communications Inc. (KAAA-TV Ch. 42 Pueblo) Phone: 719-544-5781.

Technical Facilities: 126.5-kw ERP, 86-ft. above ground, 9488-ft. above sea level, lat. 38° 44' 45", long. 104° 51' 40".

Holds CP for change to 3-kw ERP, 89-ft. above ground, 9495-ft. above sea level, BDFCDTL-20061019ACU.

Ownership: Sangre de Cristo Communications Inc.

**Colorado Springs**—K31KM-D, Ch. 31, Colorado Public Television Inc. (KBDI-TV Ch. 13 Broomfield) Phone: 303-296-1212.

Technical Facilities: 15-kw ERP, 59-ft. above ground, 9495-ft. above sea level, lat. 38° 44' 40", long. 104° 51' 42".

Ownership: Colorado Public Television Inc.

**Colorado Springs**—KJCS-LP, Ch. 38, Full Gospel Outreach Inc. Phone: 719-637-1138. Fax: 719-636-2332.

Technical Facilities: 950-w TPO, 13.2-kw ERP, 98-ft. above ground, 9508-ft. above sea level, lat. 38° 44' 43", long. 104° 51' 41".

Holds CP for change to 5.3-kw ERP, BDFCDTL-20080924AKL.

Transmitter: Cheyenne Mountain, 6.4-mi. SW of Colorado Springs.

Ownership: Beta Broadcasting Inc.

**Colorado Springs**—KTLO-LP, Ch. 49, Pikes Peak Television Inc. Phone: 816-271-8505.

Technical Facilities: 1000-w TPO, 4.53-kw ERP, 20-ft. above ground, 9474-ft. above sea level, lat. 38° 44' 45", long. 104° 51' 40".

Holds CP for change to channel number 46, 50-kw ERP, 56-ft. above ground, 9472-ft. above sea level, BDISDTL-20080910ACG.

Transmitter: 6120 Transmitter Lane, Cheyenne Mountain.

Began Operation: June 11, 1990.

Ownership: News Press & Gazette Co.

**Colorado Springs**—KWHS-LP, Ch. 51, LeSEA Broadcasting Corp. Phones: 303-799-8853; 574-291-8200. Fax: 303-792-5303.

Studio: 12999 E Jamison Circle, Englewood, CO 80112.

Technical Facilities: 599-w TPO, 13.6-kw ERP, 20-ft. above ground, 9403-ft. above sea level, lat. 38° 44' 45", long. 104° 51' 39".

Holds CP for change to 15-kw ERP, 160-ft. above ground, 9546-ft. above sea level, lat. 38° 44' 41.9", long. 104° 51' 37.5". BDFCDTL-20090626AAE.

Transmitter: 6.5-mi. SSW of Colorado Springs.

Began Operation: August 25, 1995.

Ownership: LeSEA Broadcasting Corp.

Personnel: Mark Walker, General Manager; Ron Vincent, Chief Engineer; Graham Nash, Production Manager; Idell Stelly, Office Manager.

**Colorado Springs**—KXTU-LP, Ch. 57, Barrington Colorado Springs License LLC. (KBDI-TV Ch. 13 Broomfield) Phone: 847-884-1877.

Technical Facilities: 135-kw ERP, 48-ft. above ground, 9457-ft. above sea level, lat. 38° 44' 44", long. 104° 51' 40".

Holds CP for change to 0.89-kw ERP, BDFCDTL-20091028ACC.

Began Operation: June 2, 1986.

Ownership: Pilot Group LP.

Personnel: Steve Dant, Vice President & General Manager.

**Colorado Springs**—KZCS-LP, Ch. 23, McGraw-Hill Broadcasting Co. Inc. Phone: 303-832-0190. Fax: 540-667-5138.



Technical Facilities: 50-kw ERP, 140-ft. above ground, 9569-ft. above sea level, lat. 38° 44' 41", long. 104° 51' 48".

Ownership: McGraw-Hill Broadcasting Co. Inc.  
Personnel: Darrell Brown, General Manager.

**Cortez—K06JF**, Ch. 6, LIN of Colorado LLC. (KREZ-TV Ch. 15 Durango) Phone: 202-462-6001.

Technical Facilities: 1.155-kw ERP, 33-ft. above ground, 8858-ft. above sea level, lat. 37° 19' 32", long. 108° 14' 55".

Ownership: LIN TV Corp.

**Cortez—K07UY**, Ch. 7, Southwest Colorado TV Translator Assn. Phone: 970-565-2129.

Technical Facilities: 1-kw ERP, 56-ft. above ground, 10357-ft. above sea level, lat. 37° 21' 00.9", long. 108° 08' 00.8".

Ownership: Southwest Colorado TV Translator Assn.

Personnel: Wayne Johnson, General Manager.

**Cortez—K09DM**, Ch. 9, Southwest Colorado TV Translator Assn. Phone: 970-565-2129.

Technical Facilities: 1-kw ERP, 56-ft. above ground, 10357-ft. above sea level, lat. 37° 21' 00.9", long. 108° 08' 00.8".

Ownership: Southwest Colorado TV Translator Assn.

Personnel: Wayne Johnson, General Manager.

**Cortez—K14JS-D**, Ch. 14, Southwest Colorado TV Translator Assn. Phone: 970-565-2129.

Technical Facilities: 2-kw ERP, 66-ft. above ground, 10361-ft. above sea level, lat. 37° 21' 54", long. 108° 08' 49".

Ownership: Southwest Colorado TV Translator Assn.

**Cortez—K16CT-D**, Ch. 16, Southwest Colorado TV Translator Assn. Phone: 970-565-2129.

Technical Facilities: 2-kw ERP, 66-ft. above ground, 10361-ft. above sea level, lat. 37° 21' 54", long. 108° 08' 49".

Ownership: Southwest Colorado TV Translator Assn.

Personnel: Wayne Johnson, General Manager.

**Cortez—K24CH-D**, Ch. 24, Southwest Colorado TV Translator Assn. Phone: 970-565-2121.

Technical Facilities: 1-kw ERP, 66-ft. above ground, 10361-ft. above sea level, lat. 37° 21' 54", long. 108° 08' 49".

Ownership: Southwest Colorado TV Translator Assn.

Personnel: Wayne Johnson, General Manager.

**Cortez—K26CI-D**, Ch. 26, Southwest Colorado TV Translator Assn. Phone: 970-565-2121.

Technical Facilities: 1-kw ERP, 66-ft. above ground, 10361-ft. above sea level, lat. 37° 21' 54", long. 108° 08' 49".

Ownership: Southwest Colorado TV Translator Assn.

Personnel: Wayne Johnson, General Manager.

**Cortez—K27IG-D**, Ch. 27, Southwest Colorado TV Translator Assn. Phone: 970-565-2129.

Technical Facilities: 1-kw ERP, 66-ft. above ground, 10361-ft. above sea level, lat. 37° 21' 54", long. 108° 08' 49".

Ownership: Southwest Colorado TV Translator Assn.

**Cortez—K29GO-D**, Ch. 29, Southwest Colorado TV Translator Assn. Phone: 970-565-2129.

Technical Facilities: 2-kw ERP, 66-ft. above ground, 10361-ft. above sea level, lat. 37° 21' 54", long. 108° 08' 49".

Ownership: Southwest Colorado TV Translator Assn.

Personnel: Wayne Johnson, General Manager.

**Cortez—K31CT**, Ch. 31, Southwest Colorado TV Translator Assn. Phone: 970-565-2129.

Technical Facilities: 0.92-kw ERP, 52-ft. above ground, 10354-ft. above sea level, lat. 37° 21' 01", long. 108° 08' 01".

Holds CP for change to 1-kw ERP, 59-ft. above ground, 6184-ft. above sea level, lat. 37° 20' 55.5", long. 108° 33' 06.3". BDFCDTL-20090803AFP.

Ownership: Southwest Colorado TV Translator Assn.

**Cortez—K32JL**, Ch. 32, Southwest Colorado TV Translator Assn. Phone: 970-565-2129.

Technical Facilities: 1.5-kw ERP, 34-ft. above ground, 8994-ft. above sea level, lat. 37° 13' 10", long. 108° 48' 26".

Began Operation: May 21, 2007.

Ownership: Southwest Colorado TV Translator Assn.

**Cortez—K33JL-D**, Ch. 33, Southwest Colorado TV Translator Assn. Phone: 970-565-2129.

Technical Facilities: 0.006-kw ERP, 33-ft. above ground, 10328-ft. above sea level, lat. 37° 21' 01", long. 108° 08' 01".

Ownership: Southwest Colorado TV Translator Assn.

**Cortez—K39EY-D**, Ch. 39, Southwest Colorado TV Translator Assn. Phone: 970-565-2129.

Technical Facilities: 1-kw ERP, 26-ft. above ground, 10223-ft. above sea level, lat. 37° 21' 58", long. 108° 08' 42".

Transmitter: 7.7-mi. NE of Mancos.

Ownership: Southwest Colorado TV Translator Assn.

Personnel: Wayne Johnson, General Manager.

**Cortez—K41DE-D**, Ch. 41, San Juan Basin Technical College. Phone: 970-565-2129.

Technical Facilities: 1-kw ERP, 69-ft. above ground, 10298-ft. above sea level, lat. 37° 21' 58", long. 108° 08' 42".

Transmitter: 8-mi. NE of Mancos.

Began Operation: December 22, 1992.

Ownership: Southwest Colorado Community College.

Personnel: Ken Hill, Chief Engineer.

**Cortez—K49EQ-D**, Ch. 49, Southwest Colorado TV Translator Assn. Phone: 970-565-2121.

Technical Facilities: 2-kw ERP, 66-ft. above ground, 10361-ft. above sea level, lat. 37° 21' 54", long. 108° 08' 49".

Ownership: Southwest Colorado TV Translator Assn.

Personnel: Wayne Johnson, General Manager.

**Cortez—K50IV**, Ch. 50, KOB-TV LLC. Phone: 651-642-4337.

Technical Facilities: 1.8-kw ERP, 46-ft. above ground, 8871-ft. above sea level, lat. 37° 19' 32", long. 108° 14' 55".

Holds CP for change to 0.6-kw ERP, BDFCDTL-20090824AJG.

Ownership: Hubbard Broadcasting Inc.

**Cortez—K51DB-D**, Ch. 51, Southwest Colorado TV Translator Assn. Phone: 970-565-2121.

Technical Facilities: 1-kw ERP, 66-ft. above ground, 10361-ft. above sea level, lat. 37° 21' 54", long. 108° 08' 49".

Ownership: Southwest Colorado TV Translator Assn.

Personnel: Wayne Johnson, General Manager.

**Cortez—K55KN-D**, Ch. 55, Southwest Colorado TV Translator Assn. Phone: 970-565-2129.

Technical Facilities: 0.006-kw ERP, 33-ft. above ground, 10328-ft. above sea level, lat. 37° 21' 01", long. 108° 08' 01".

Ownership: Southwest Colorado TV Translator Assn.

**Cortez & Mancos, etc.—K35CH-D**, Ch. 35, Southwest Colorado TV Translator Assn. Phone: 970-565-2121.

Technical Facilities: 1.2-kw ERP, 66-ft. above ground, 10361-ft. above sea level, lat. 37° 21' 54", long. 108° 08' 49".

Ownership: Southwest Colorado TV Translator Assn.

**Cortez, etc.—K11LP**, Ch. 11, Southwest Colorado TV Translator Assn. Phone: 970-565-2121.

Technical Facilities: 10-w TPO, 0.306-kw ERP, lat. 37° 21' 24", long. 108° 08' 20".

Ownership: Southwest Colorado TV Translator Assn.

Personnel: Wayne Johnson, General Manager.

**Cortez, etc.—K18DR-D**, Ch. 18, Southwest Colorado TV Translator Assn. Phone: 970-565-2129.

Technical Facilities: 1-kw ERP, 66-ft. above ground, 10361-ft. above sea level, lat. 37° 21' 54", long. 108° 08' 49".

Ownership: Southwest Colorado TV Translator Assn.

Personnel: Wayne Johnson, General Manager.

**Cortez, etc.—K20DI**, Ch. 20, Southwest Colorado TV Translator Assn. Phone: 970-565-2129.

Technical Facilities: 0.92-kw ERP, 52-ft. above ground, 10354-ft. above sea level, lat. 37° 21' 01", long. 108° 08' 01".

Holds CP for change to channel number 17, 0.5-kw ERP, 52-ft. above ground, 10321-ft. above sea level, lat. 37° 21' 58", long. 108° 08' 42". BDISDTL-20090803AFY.

Began Operation: January 24, 1992.

Ownership: Southwest Colorado TV Translator Assn.

Personnel: Wayne Johnson, General Manager.

**Cortez, etc.—K22CU-D**, Ch. 22, Southwest Colorado TV Translator Assn. Phone: 970-565-2121.

Technical Facilities: 1-kw ERP, 66-ft. above ground, 10361-ft. above sea level, lat. 37° 21' 54", long. 108° 08' 49".

Ownership: Southwest Colorado TV Translator Assn.

Personnel: Wayne Johnson, General Manager.

**Cortez, etc.—K28EB-D**, Ch. 28, Southwest Colorado TV Translator Assn. Phone: 970-565-2129.

Technical Facilities: 1-kw ERP, 66-ft. above ground, 10361-ft. above sea level, lat. 37° 21' 54", long. 108° 08' 49".

Began Operation: March 31, 1995.

Ownership: Southwest Colorado TV Translator Assn.

Personnel: Wayne Johnson, General Manager.

**Cortez, etc.—K30HJ-D**, Ch. 30, Southwest Colorado TV Translator Assn. Phone: 970-565-2121.

Technical Facilities: 2-kw ERP, 66-ft. above ground, 10361-ft. above sea level, lat. 37° 21' 54", long. 108° 08' 49".

Ownership: Southwest Colorado TV Translator Assn.

Personnel: Wayne Johnson, General Manager.

**Cortez, etc.—K52KF-D**, Ch. 52, Southwest Colorado TV Translator Assn. Phone: 970-565-2129.

Technical Facilities: 0.006-kw ERP, 33-ft. above ground, 10328-ft. above sea level, lat. 37° 21' 01", long. 108° 08' 01".

Ownership: Southwest Colorado TV Translator Assn.

**Cortez, etc.—K53JP-D**, Ch. 53, Southwest Colorado TV Translator Assn. Phone: 970-565-2129.

Technical Facilities: 0.006-kw ERP, 33-ft. above ground, 10328-ft. above sea level, lat. 37° 21' 01", long. 108° 08' 01".

Ownership: Southwest Colorado TV Translator Assn.

**Cortez, etc.—K56JI-D**, Ch. 56, Southwest Colorado TV Translator Assn. Phone: 970-565-2129.

Technical Facilities: 0.006-kw ERP, 33-ft. above ground, 10328-ft. above sea level, lat. 37° 21' 01", long. 108° 08' 01".

Ownership: Southwest Colorado TV Translator Assn.

**Cortez, etc.—K57KA-D**, Ch. 57, Southwest Colorado TV Translator Assn. Phone: 970-565-2129.

Technical Facilities: 0.006-kw ERP, 33-ft. above ground, 10328-ft. above sea level, lat. 37° 21' 01", long. 108° 08' 01".

Ownership: Southwest Colorado TV Translator Assn.

**Cortez, Mancos, etc.—K58IV-D**, Ch. 58, Southwest Colorado TV Translator Assn. Phone: 970-565-2129.

Technical Facilities: 0.006-kw ERP, 33-ft. above ground, 10328-ft. above sea level, lat. 37° 21' 01", long. 108° 08' 01".

Ownership: Southwest Colorado TV Translator Assn.

**Craig—K27FA**, Ch. 27, Tia Shaw. (KDVR Ch. 32 Denver) Phone: 970-824-5835.

Technical Facilities: 0.522-kw ERP, lat. 40° 31' 27", long. 107° 33' 11".

Ownership: Tia Shaw.

**Crested Butte—K12AK**, Ch. 12, Gunnison County Metro. Recreation District.

Technical Facilities: 0.01-kw ERP, lat. 38° 52' 45", long. 106° 57' 55".

Ownership: Gunnison County Metropolitan Recreation District.

**Crested Butte—K30EJ**, Ch. 30, Gunnison County Metro. Recreation District.

Technical Facilities: 0.16-kw ERP, 20-ft. above ground, 9058-ft. above sea level, lat. 38° 48' 37", long. 106° 54' 30".

Ownership: Gunnison County Metropolitan Recreation District.

**Crested Butte South**—K45CY, Ch. 45, Gunnison County Metro. Recreation District. (KWGN-TV Ch. 34 Denver)

Technical Facilities: 20.3-kw ERP, lat. 38° 48' 37", long. 106° 54' 30".

Transmitter: Approx. 2-mi. SW of Crested Butte.

Ownership: Gunnison County Metropolitan Recreation District.

**Crested Butte South**—K49BW, Ch. 49, Gunnison County Metro. Recreation District.

Technical Facilities: 0.128-kw ERP, lat. 38° 48' 37", long. 106° 54' 30".

Transmitter: Approx. 2-mi. SW of Crested Butte.

Ownership: Gunnison County Metropolitan Recreation District.

**Crested Butte, etc.**—K04GS, Ch. 4, Gunnison County Metro. Recreation District.

Technical Facilities: 0.01-kw ERP, lat. 38° 54' 08", long. 106° 58' 20".

Ownership: Gunnison County Metropolitan Recreation District.

**Crested Butte, etc.**—K10AK, Ch. 10, Gunnison County Metro. Recreation District. (K0AA-TV Ch. 42 Pueblo)

Technical Facilities: 0.01-kw ERP, lat. 38° 54' 08", long. 106° 58' 20".

Ownership: Gunnison County Metropolitan Recreation District.

**Crested Butte, etc.**—K41AH, Ch. 41, Gunnison County Metro. Recreation District. (KWGN-TV Ch. 34 Denver)

Technical Facilities: 0.46-kw ERP, 9764-ft. above sea level, lat. 38° 54' 08", long. 106° 58' 20".

Ownership: Gunnison County Metropolitan Recreation District.

**Crested Butte, etc.**—K43AH, Ch. 43, Gunnison County Metro. Recreation District. (KTSC Ch. 8 Pueblo)

Technical Facilities: 0.46-kw ERP, 9774-ft. above sea level, lat. 38° 54' 08", long. 106° 58' 20".

Ownership: Gunnison County Metropolitan Recreation District.

**Crested Butte, etc.**—K47BL, Ch. 47, Gunnison County Metro. Recreation District. (KTSC Ch. 8 Pueblo)

Technical Facilities: 0.17-kw ERP, 33-ft. above ground, 9810-ft. above sea level, lat. 38° 48' 47", long. 106° 54' 30".

Transmitter: 2-mi. SW of Crested Butte South.

Ownership: Gunnison County Metropolitan Recreation District.

**Cripple Creek**—K36JB-D, Ch. 36, Pikes Peak Television Inc. Phone: 816-271-8505.

Technical Facilities: 0.25-kw ERP, 16-ft. above ground, 9806-ft. above sea level, lat. 38° 45' 00", long. 105° 11' 42".

Began Operation: January 1, 1900.

Ownership: News Press & Gazette Co.

**Cripple Creek**—K42CX, Ch. 42, Pikes Peak Television Inc. (KRDO-TV Ch. 24 Colorado Springs) Phone: 719-632-1515.

Technical Facilities: 0.12-kw ERP, 20-ft. above ground, 9810-ft. above sea level, lat. 38° 45' 00", long. 105° 11' 42".

Ownership: News Press & Gazette Co.

**Cripple Creek, etc.**—K05MD-D, Ch. 5, Tuck Properties Inc. Phone: 202-293-0569.

Technical Facilities: 0.3-kw ERP, 36-ft. above ground, 7290-ft. above sea level, lat. 39° 23' 06.04", long. 105° 02' 49.05".

Holds CP for change to 0.025-kw ERP, 10-ft. above ground, 7493-ft. above sea level, lat. 39° 43' 13", long. 105° 14' 37". BPDVL-20090309ACF.

Ownership: Tuck Properties Inc.

**Cripple Creek, etc.**—K14MH, Ch. 14, Tuck Properties Inc.

Technical Facilities: 5-kw ERP, 141-ft. above ground, 6516-ft. above sea level, lat. 38° 49' 53", long. 104° 51' 33".

Ownership: Tuck Properties Inc.

**Crystal, etc.**—K56AD, Ch. 56, Pitkin County Translator Dept. (KCNC-TV Ch. 35 Denver) Phone: 970-920-5395.

Technical Facilities: 1.7-kw ERP, 87-ft. above ground, 10651-ft. above sea level, lat. 39° 25' 24", long. 107° 22' 32".

Holds CP for change to channel number 41, 0.64-kw ERP, 95-ft. above ground, 10656-ft. above sea level, lat. 39° 25' 23", long. 107° 22' 31". BDISDTT-20090518AAL.

Began Operation: April 14, 1982.

Ownership: Pitkin County Translator Dept.

**Del Norte**—K02KJ, Ch. 2, Rocky Mountain Public Broadcasting Network Inc. (KTSC Ch. 8 Pueblo)

Technical Facilities: 0.055-kw ERP, lat. 37° 40' 30", long. 106° 14' 30".

Ownership: Rocky Mountain Public Broadcasting Network Inc.

**Del Norte**—K04JA, Ch. 4, Parker Hill TV Assn. (KNME-TV Ch. 25 Albuquerque) Phone: 719-657-2744.

Technical Facilities: 0.126-kw ERP, lat. 37° 40' 30", long. 106° 14' 30".

Ownership: Parker Hill TV Association.

**Del Norte**—K06KB, Ch. 6, Parker Hill TV Assn. (KASA-TV Ch. 27 Santa Fe) Phone: 719-657-2744.

Technical Facilities: 0.126-kw ERP, lat. 37° 40' 30", long. 106° 14' 30".

Ownership: Parker Hill TV Association.

**Del Norte**—K07KB, Ch. 7, Parker Hill TV Assn. Phone: 719-657-2744.

Technical Facilities: 0.222-kw ERP, lat. 37° 40' 30", long. 106° 14' 30".

Ownership: Parker Hill TV Association.

**Del Norte**—K09BU, Ch. 9, Parker Hill TV Assn. (K0AA-TV Ch. 42 Pueblo) Phone: 719-657-2744.

Technical Facilities: 0.003-kw ERP, lat. 37° 40' 19", long. 106° 21' 11".

Ownership: Parker Hill TV Association.

**Del Norte**—K11EG, Ch. 11, Parker Hill TV Assn. (KRQE Ch. 13 Albuquerque) Phone: 719-657-2744.

Technical Facilities: 0.215-kw ERP, lat. 37° 40' 30", long. 106° 14' 30".

Ownership: Parker Hill TV Association.

**Del Norte**—K13CB, Ch. 13, Parker Hill TV Assn. (KOAT-TV Ch. 7 Albuquerque) Phone: 719-657-2744.

Technical Facilities: 0.207-kw ERP, lat. 37° 40' 30", long. 106° 14' 30".

Ownership: Parker Hill TV Association.

**Del Norte & South Fork**—K41DJ, Ch. 41, South Fork TV Assn. (KTSC Ch. 8 Pueblo) Phone: 719-657-2744.

Technical Facilities: 0.398-kw ERP, 49-ft. above ground, 7815-ft. above sea level, lat. 37° 40' 30", long. 106° 14' 30".

Ownership: South Fork TV Association.

**Delta**—K55DR, Ch. 55, Rocky Mountain Public Broadcasting Network Inc. (KRMA-TV Ch. 18 Denver) Phone: 303-892-6666.

Technical Facilities: 0.31-kw ERP, lat. 38° 42' 30", long. 107° 36' 15".

Ownership: Rocky Mountain Public Broadcasting Network Inc.

**Delta, etc.**—K02GJ, Ch. 2, Hoak Media of Colorado License LLC. Phone: 972-960-4896.

Technical Facilities: 0.03-kw ERP, lat. 38° 44' 36", long. 108° 05' 18".

Ownership: Hoak Media LLC.

**Denver**—K61AA, Ch. 61, Syncom Media Group Inc. Phone: 303-593-1433.

Technical Facilities: 150-kw ERP, 20-ft. above ground, 8320-ft. above sea level, lat. 39° 54' 48", long. 105° 17' 33".

Holds CP for change to channel number 26, 15-kw ERP, 33-ft. above ground, 8333-ft. above sea level, BDISDTL-20090630AFAK.

Ownership: Syncom Media Group Inc.

**Denver**—K66FB, Ch. 66, Trinity Broadcasting Network Inc. Phones: 303-770-0400; 303-771-3926. Fax: 303-796-1322.

Studio: 8081 E Orchard Rd, Greenwood Village, CO 80111.

Technical Facilities: 47.3-kw ERP, 105-ft. above ground, 5564-ft. above sea level, lat. 39° 51' 08", long. 105° 00' 51".

Ownership: Trinity Broadcasting Network Inc.

Personnel: Joe Oestreich, Chief Engineer; Pat Rosales, Traffic Manager; Gene Steiner, Director of Media.

**Denver**—K0VTV-LP, Ch. 36, Entravision Holdings LLC. Phone: 303-832-0050. Fax: 303-832-3410.

Studio: 777 Grant St, 5th Fl, Denver, CO 80203.

Technical Facilities: 1000-w TPO, 31.4-kw ERP, 43-ft. above ground, 7316-ft. above sea level, lat. 39° 43' 59", long. 105° 14' 12".

Transmitter: KWGN-TV transmitter site, Buffalo Bill Hwy., Lookout Mountain, Golden.

Ownership: Entravision Communications Corp.

Personnel: Yrma Rico, General Manager; Dennis Visser, Chief Engineer.

**Denver**—KLDP-LD, Ch. 28, Syncom Media Group Inc. Phone: 303-593-1433. Fax: 540-667-5138.

Technical Facilities: 15-kw ERP, 39-ft. above ground, 7411-ft. above sea level, lat. 39° 43' 46", long. 105° 14' 08".

Ownership: Syncom Media Group Inc.

**Denver**—KMAS-LP, Ch. 33, NBC Telemundo License Co. (KWGN-TV Ch. 34 Denver) Phone: 202-637-4535.

Technical Facilities: 13.2-kw ERP, 54-ft. above ground, 7774-ft. above sea level, lat. 39° 40' 24", long. 105° 13' 03".

Ownership: NBC Universal.

■ **Denver**—KSBS-LP, Ch. 47, Denver Digital Television LLC. Phone: 303-526-1702.

Technical Facilities: 23.2-kw ERP, 60-ft. above ground, 7280-ft. above sea level, lat. 39° 23' 06", long. 105° 02' 51".

Holds CP for change to 100-kw ERP, 46-ft. above ground, 7280-ft. above sea level, BPTTA-20080111AFAK.

Transmitter: 0.99-mi. N of Woodbine Lodge.

Ownership: Denver Digital Television LLC.

**Denver**—KXDP-LP, Ch. 30, Syncom Media Group. (KUSA Ch. 9 Denver) Phone: 303-593-1433.

Technical Facilities: 6-kw ERP, 20-ft. above ground, 8320-ft. above sea level, lat. 39° 54' 48", long. 105° 17' 33".

Holds CP for change to channel number 6, 3-kw ERP, 36-ft. above ground, 7408-ft. above sea level, lat. 39° 43' 46", long. 105° 14' 08". BMPTVL-20090330AAX.

Ownership: Syncom Media Group Inc.

**Denver**—KZCO-LP, Ch. 27, McGraw-Hill Broadcasting Co. Inc. Phone: 303-832-0190.

Technical Facilities: 29.5-kw ERP, 54-ft. above ground, 7774-ft. above sea level, lat. 39° 40' 24", long. 105° 13' 03".

Ownership: McGraw-Hill Broadcasting Co. Inc.

Personnel: Darrell Brown, General Manager.

**Deora**—K45BU, Ch. 45, Baca County. (K0AA-TV Ch. 42 Pueblo) Phone: 719-523-6796.

Technical Facilities: 3.12-kw ERP, lat. 37° 37' 08", long. 102° 56' 22".

Ownership: Baca County.

**Deora**—K47CJ, Ch. 47, Baca County. Phone: 719-523-6796.

Technical Facilities: 3.12-kw ERP, 56-ft. above ground, 4849-ft. above sea level, lat. 37° 37' 08", long. 102° 56' 22".

Ownership: Baca County.

**Deora**—K49BT, Ch. 49, Baca County. (KRDO-TV Ch. 24 Colorado Springs) Phone: 719-523-6796.

Technical Facilities: 3.12-kw ERP, 56-ft. above ground, 4849-ft. above sea level, lat. 37° 37' 08", long. 102° 56' 22".

Ownership: Baca County.

**Deora, etc.**—K51CL, Ch. 51, Baca County. (KTSC Ch. 8 Pueblo) Phone: 719-523-6796.

Technical Facilities: 0.832-kw ERP, 49-ft. above ground, 4862-ft. above sea level, lat. 37° 37' 08", long. 102° 56' 22".

Ownership: Baca County.

**Divide Creek, etc.**—K06GW, Ch. 6, Rocky Mountain Public Broadcasting Network Inc. (KRMA-TV Ch. 18 Denver) Phone: 303-892-6666.

Technical Facilities: 0.011-kw ERP, lat. 39° 36' 11", long. 107° 38' 49".

Holds CP for change to 0.005-kw ERP, 26-ft. above ground, 6365-ft. above sea level, lat. 39° 33' 56", long. 107° 31' 57". BDFCDDT-20060331AYJ.

Ownership: Rocky Mountain Public Broadcasting Network Inc.

**Dolores**—K020G, Ch. 2, Southwest Colorado TV Translator Assn. Phone: 970-565-2121.

Technical Facilities: 10-w TPO, 0.04-kw ERP, 7037-ft. above sea level, lat. 37° 28' 07", long. 108° 32' 48".

Transmitter: S of Dolores.

Ownership: Southwest Colorado TV Translator Assn.

**Dolores**—K04NK, Ch. 4, Southwest Colorado TV Translator Assn. Phone: 970-565-2121.

Technical Facilities: 1-w TPO, 0.005-kw ERP, lat. 37° 28' 07", long. 108° 32' 48".

Transmitter: S of Dolores.

Ownership: Southwest Colorado TV Translator Assn.

**Dolores**—K05GA, Ch. 5, Southwest Colorado TV Translator Assn. Phone: 970-565-2121.

Technical Facilities: 0.001-kw ERP, lat. 37° 28' 07", long. 108° 32' 48".

Transmitter: S of Dolores.

Ownership: Southwest Colorado TV Translator Assn.

**Dolores**—K06NT, Ch. 6, Southwest Colorado TV Translator Assn. Phone: 970-565-2129.

Technical Facilities: 0.005-kw ERP, 10-ft. above ground, 7080-ft. above sea level, lat. 37° 28' 00", long. 108° 31' 26".

Ownership: Southwest Colorado TV Translator Assn.

**Dolores**—K08LL, Ch. 8, Southwest Colorado TV Translator Assn. Phone: 970-565-2121.

Technical Facilities: 50-w TPO, 0.05-kw ERP, lat. 37° 28' 07", long. 108° 32' 48".

Transmitter: S of Dolores.

Ownership: Southwest Colorado TV Translator Assn.

Personnel: Wayne Johnson, General Manager.

**Dolores**—K10MZ, Ch. 10, Southwest Colorado TV Translator Assn. Phone: 970-565-2121.

Technical Facilities: 5-w TPO, 0.005-kw ERP, lat. 37° 28' 07", long. 108° 32' 48".

Transmitter: S of Dolores.

Ownership: Southwest Colorado TV Translator Assn.

Personnel: Wayne Johnson, General Manager.

**Dolores**—K12QH, Ch. 12, Southwest Colorado TV Translator Assn. Phone: 970-565-2129.

Technical Facilities: 0.005-kw ERP, 10-ft. above ground, 7080-ft. above sea level, lat. 37° 28' 00", long. 108° 31' 26".

Ownership: Southwest Colorado TV Translator Assn.

**Dolores**—K13AT, Ch. 13, Southwest Colorado TV Translator Assn. Phone: 970-565-2121.

Technical Facilities: 1-w TPO, 0.004-kw ERP, lat. 37° 28' 07", long. 108° 32' 48".

Transmitter: S of Dolores.

Ownership: Southwest Colorado TV Translator Assn.

Personnel: Wayne Johnson, General Manager.

**Dove Creek**—K15GU, Ch. 15, Southwest Colorado TV Translator Assn.

Technical Facilities: 0.3-kw ERP, 89-ft. above ground, 6998-ft. above sea level, lat. 37° 45' 37", long. 108° 54' 39".

Ownership: Southwest Colorado TV Translator Assn.

**Dove Creek**—K17GE, Ch. 17, Southwest Colorado TV Translator Assn.

Technical Facilities: 0.3-kw ERP, 98-ft. above ground, 7004-ft. above sea level, lat. 37° 45' 55", long. 108° 54' 13".

Ownership: Southwest Colorado TV Translator Assn.

**Dove Creek**—K19GB, Ch. 19, Southwest Colorado TV Translator Assn. Phone: 970-565-2129.

Technical Facilities: 0.3-kw ERP, 89-ft. above ground, 6998-ft. above sea level, lat. 37° 45' 55", long. 108° 54' 10".

Ownership: Southwest Colorado TV Translator Assn.

**Dove Creek**—K21GT, Ch. 21, Southwest Colorado TV Translator Assn. Phone: 970-565-2129.

Technical Facilities: 0.3-kw ERP, 88-ft. above ground, 6998-ft. above sea level, lat. 37° 45' 55", long. 108° 54' 10".

Ownership: Southwest Colorado TV Translator Assn.

**Dove Creek**—K23GF, Ch. 23, Southwest Colorado TV Translator Assn. c/o Wayne Johnson. Phone: 970-565-2129.

Technical Facilities: 0.3-kw ERP, 89-ft. above ground, 6998-ft. above sea level, lat. 37° 45' 37", long. 108° 54' 39".

Ownership: Southwest Colorado TV Translator Assn.

**Dove Creek**—K30DC, Ch. 30, Southwest Colorado TV Translator Assn.

Technical Facilities: 1.17-w TPO, 118-ft. above ground, 7027-ft. above sea level, lat. 37° 45' 37", long. 108° 54' 39".

Ownership: Southwest Colorado TV Translator Assn.

**Dove Creek**—K32EY, Ch. 32, Southwest Colorado TV Translator Assn. Phone: 970-565-2121.

Technical Facilities: 1.17-kw ERP, 66-ft. above ground, 6863-ft. above sea level, lat. 37° 45' 37", long. 108° 54' 39".

Transmitter: 409 N. Main.

Ownership: Southwest Colorado TV Translator Assn.

Personnel: Wayne Johnson, General Manager.

**Dove Creek**—K34IA, Ch. 34, Southwest Colorado TV Translator Assn. Phone: 970-565-2129.

Technical Facilities: 1.17-kw ERP, 118-ft. above ground, 7027-ft. above sea level, lat. 37° 45' 37", long. 108° 54' 39".

Ownership: Southwest Colorado TV Translator Assn.

**Dove Creek**—K48BK, Ch. 48, Southwest Colorado TV Translator Assn. Phone: 970-565-2121.

Technical Facilities: 100-w TPO, 1.76-kw ERP, lat. 37° 48' 05", long. 109° 25' 30".

Ownership: Southwest Colorado TV Translator Assn.

Personnel: Wayne Johnson, General Manager.

**Doyleville**—K03EY, Ch. 3, Gunnison County Metro. Recreation District.

Technical Facilities: 0.003-kw ERP, lat. 38° 22' 25", long. 106° 40' 47".

Ownership: Gunnison County Metropolitan Recreation District.

**Durango**—K09YK, Ch. 9, EICB-TV East LLC. Phone: 972-291-3750.

Technical Facilities: 0.035-kw ERP, 66-ft. above ground, 9823-ft. above sea level, lat. 37° 21' 46", long. 107° 47' 40".

Holds CP for change to 0.2-kw ERP, BDFCDVL-20090915ADD.

Began Operation: November 5, 2009.

Ownership: EICB-TV LLC.

**Durango**—K25GE, Ch. 25, KOB-TV LLC. (KOB Ch. 12 Farmington) Phone: 651-642-4337.

Technical Facilities: 20-kw ERP, 40-ft. above ground, 8957-ft. above sea level, lat. 37° 20' 16", long. 107° 49' 23".

Holds CP for change to BDFCDTT-20090824AHI.

Began Operation: January 1, 1900.

Ownership: Hubbard Broadcasting Inc.

**Durango**—K29CZ, Ch. 29, Rocky Mountain Public Broadcasting Network Inc.

Technical Facilities: 0.6-kw ERP, lat. 37° 15' 44", long. 107° 53' 58".

Transmitter: Smelter Mountain.

Ownership: Rocky Mountain Public Broadcasting Network Inc.

**Durango**—K38JD, Ch. 38, EICB-TV East LLC. Phone: 972-291-3750.

Technical Facilities: 0.1-kw ERP, 26-ft. above ground, 6627-ft. above sea level, lat. 37° 17' 34", long. 107° 51' 41".

Holds CP for change to 1.25-kw ERP, 39-ft. above ground, 7618-ft. above sea level, lat. 37° 15' 45", long. 107° 53' 53". BPTTL-20090709AEZ.

Began Operation: March 19, 2009.

Ownership: EICB-TV LLC.

**Durango**—K39AH-D, Ch. 39, LIN of New Mexico LLC. (KASA-TV Ch. 27 Santa Fe) Phone: 401-457-9500.

Technical Facilities: 0.133-kw ERP, 46-ft. above ground, 7749-ft. above sea level, lat. 37° 15' 46", long. 107° 54' 58".

Ownership: LIN TV Corp.

**Durango**—K45DH, Ch. 45, KOAT Hearst-Argyle Television Inc. (KOAT-TV Ch. 7 Albuquerque) Phone: 919-839-0300.

Technical Facilities: 0.68-kw ERP, lat. 37° 20' 18", long. 107° 49' 21".

Holds CP for change to 1-kw ERP, 46-ft. above ground, 8684-ft. above sea level, BDFCDTT-20090731AAS.

Ownership: Hearst-Argyle Television Inc.

**Durango & Hermosa**—K31FV-D, Ch. 31, LIN of Colorado LLC. (KRQE Ch. 13 Albuquerque) Phone: 401-457-9500.

Technical Facilities: 0.399-kw ERP, 49-ft. above ground, 9062-ft. above sea level, lat. 37° 20' 18", long. 107° 49' 21".

Ownership: LIN TV Corp.

**Eagle, etc.**—KCXP-LP, Ch. 40, Colorado TV Marketing LLC. Phone: 970-920-9600.

Technical Facilities: 1-kw ERP, 55-ft. above ground, 10504-ft. above sea level, lat. 39° 44' 23", long. 106° 48' 04".

Holds CP for change to 70-ft. above ground, 10493-ft. above sea level, lat. 39° 13' 16", long. 106° 48' 47". BMTTL-20071212AAW.

Ownership: Colorado TV Marketing LLC.

**Estes Park**—K47EC, Ch. 47, Syncom Media Group Inc. (KCNC-TV Ch. 35 Denver)

Technical Facilities: 0.12-kw ERP, lat. 40° 20' 15", long. 105° 34' 44".

Ownership: Syncom Media Group Inc.

**Estes Park**—K63AB, Ch. 63, Syncom Media Group Inc. (KWGN-TV Ch. 34 Denver) Phone: 303-593-1433.

Technical Facilities: 1.24-kw ERP, lat. 40° 25' 13", long. 105° 26' 39".

Holds CP for change to channel number 26, 115-kw ERP, 20-ft. above ground, 8320-ft. above sea level, lat. 39° 54' 48", long. 105° 17' 33". BDISSTL-20070703ABO.

Ownership: Syncom Media Group Inc.

**Flagler-Seibert**—K63AJ, Ch. 63, Kit Carson County. (KCNC-TV Ch. 35 Denver)

Technical Facilities: 0.742-kw ERP, lat. 39° 19' 05", long. 103° 06' 25".

Ownership: Kit Carson County.

**Flagler-Seibert**—K65AO, Ch. 65, Kit Carson County. (KRMA-TV Ch. 18 Denver)

Technical Facilities: 0.742-kw ERP, lat. 39° 19' 05", long. 103° 06' 25".

Ownership: Kit Carson County.

**Flagler-Seibert**—K67AQ, Ch. 67, Kit Carson County. (KMGH-TV Ch. 7 Denver)

Technical Facilities: 0.742-kw ERP, lat. 39° 19' 05", long. 103° 06' 25".

Ownership: Kit Carson County.

**Flagler-Seibert**—K69AX, Ch. 69, Kit Carson County.

Technical Facilities: 0.742-kw ERP, lat. 39° 19' 05", long. 103° 06' 25".

Ownership: Kit Carson County.

**Fort Collins**—K43FN, Ch. 43, Entravision Holdings LLC. (KWGN-TV Ch. 34 Denver) Phone: 310-447-3870.

Technical Facilities: 0.1-kw ERP, 127-ft. above ground, 7289-ft. above sea level, lat. 40° 32' 46", long. 105° 11' 51".

Holds CP for change to channel number 41, 1-kw ERP, 60-ft. above ground, 7222-ft. above sea level, BOISSTL-20080312AAD.

Ownership: Entravision Communications Corp.

**Fort Collins**—K54IK, Ch. 54, Entravision Holdings LLC. Phone: 310-447-3870.

Technical Facilities: 76.4-kw ERP, 127-ft. above ground, 7289-ft. above sea level, lat. 40° 32' 46", long. 105° 11' 51".

Holds CP for change to channel number 49, 55-kw ERP, BPTTL-20051017ACB.

Ownership: Entravision Communications Corp.

**Fort Collins**—KDNF-LP, Ch. 44, Word of God Fellowship Inc. Phone: 817-571-1229.

Technical Facilities: 33.7-kw ERP, 400-ft. above ground, 7139-ft. above sea level, lat. 40° 53' 42", long. 105° 11' 38".

Ownership: Word of God Fellowship Inc.

**Fort Collins**—KXPX-LP, Ch. 52, ION Media LPTV Inc. Phone: 561-682-4206. Fax: 561-659-4754.

Technical Facilities: 25-kw ERP, 69-ft. above ground, 7149-ft. above sea level, lat. 40° 32' 56", long. 105° 11' 47".

Holds CP for change to channel number 25, 15-kw ERP, BDISDTL-20090630ABW.

## Colorado — Low Power TV & TV Translator Stations

Transmitter: Horsetooth Mountain, 8-km SW of Fort Collins.

Began Operation: August 8, 1988.

Ownership: ION Media Networks Inc.

Personnel: Catherine Goin, General Manager; Paul A. Des Chenes, Chief Engineer.

**Fraser—K27CB**, Ch. 27, Fraser Valley Metropolitan Recreation District.

Technical Facilities: 0.4-kw ERP, lat. 39° 51' 45", long. 105° 46' 20".

Ownership: Fraser Valley Metropolitan Recreation District.

**Fraser—K33BV**, Ch. 33, Fraser Valley Metropolitan Recreation District.

Technical Facilities: 0.39-kw ERP, lat. 39° 51' 45", long. 105° 46' 20".

Ownership: Fraser Valley Metropolitan Recreation District.

**Fraser—K36BR**, Ch. 36, Fraser Valley Metropolitan Recreation District.

Technical Facilities: 0.382-kw ERP, lat. 39° 51' 45", long. 105° 46' 20".

Ownership: Fraser Valley Metropolitan Recreation District.

**Fraser—K39BT**, Ch. 39, Fraser Valley Metropolitan Recreation District.

Technical Facilities: 0.371-kw ERP, lat. 39° 51' 45", long. 105° 46' 20".

Ownership: Fraser Valley Metropolitan Recreation District.

**Fraser, etc.—K30CR**, Ch. 30, Fraser Valley Metropolitan Recreation District.

Technical Facilities: 0.355-kw ERP, 20-ft. above ground, 11102-ft. above sea level, lat. 39° 51' 45", long. 105° 46' 20".

Ownership: Fraser Valley Metropolitan Recreation District.

**Gateway—K62DP**, Ch. 62, Gunnison County Metropolitan Recreation District. Phone: 970-641-8725.

Technical Facilities: 0.128-kw ERP, 20-ft. above ground, 9117-ft. above sea level, lat. 38° 15' 43", long. 107° 15' 01".

Holds CP for change to channel number 29, 0.15-kw ERP, 13-ft. above ground, 9167-ft. above sea level, lat. 38° 17' 52.1", long. 107° 15' 04.5". BDISTT-20090225ABS.

Began Operation: March 4, 1991.

Ownership: Gunnison County Metropolitan Recreation District.

**Gateway, etc.—K02IK**, Ch. 2, Gunnison County Metropolitan Recreation District. Phone: 970-641-8725.

Technical Facilities: 0.005-kw ERP, 9258-ft. above sea level, lat. 38° 17' 28", long. 107° 15' 06".

Ownership: Gunnison County Metropolitan Recreation District.

**Gateway—K04KG**, Ch. 4, Mesa County. (KWGN-TV Ch. 34 Denver) Phone: 970-255-7150.

Technical Facilities: 0.008-kw ERP, 23-ft. above ground, 7602-ft. above sea level, lat. 38° 44' 18", long. 108° 53' 10".

Ownership: Mesa County.

**Gateway—K09MR**, Ch. 9, Hoak Media of Colorado License LLC. (KREY-TV Ch. 13 Montrose) Phone: 972-960-4896.

Technical Facilities: 0.01-kw ERP, lat. 38° 38' 25", long. 108° 59' 32".

Ownership: Hoak Media LLC.

**Glen Haven—K08IS**, Ch. 8, Syncom Media Group Inc. (KCNC-TV Ch. 35 Denver) Phone: 303-593-1433.

Technical Facilities: 0.005-kw ERP, lat. 40° 27' 23", long. 105° 26' 59".

Ownership: Syncom Media Group Inc.

**Glen Haven—K10JY**, Ch. 10, Syncom Media Group Inc. (KMGH-TV Ch. 7 Denver) Phone: 303-593-1433.

Technical Facilities: 0.005-kw ERP, lat. 40° 27' 23", long. 105° 26' 59".

Ownership: Syncom Media Group Inc.

**Glen Haven—K12KP**, Ch. 12, Syncom Media Group Inc.

Technical Facilities: 0.005-kw ERP, lat. 40° 27' 23", long. 105° 26' 59".

Ownership: Syncom Media Group Inc.

**Glenwood Springs—K05HE**, Ch. 5, Colorado TV Marketing LLC. (KTVD Ch. 19 Denver) Phone: 970-920-9600.

Technical Facilities: 0.02-kw ERP, lat. 39° 32' 38", long. 107° 17' 59".

Ownership: Colorado TV Marketing LLC.

**Glenwood Springs—K06LX**, Ch. 6, Rocky Mountain Public Broadcasting Network Inc. (KRMA-TV Ch. 18 Denver)

Technical Facilities: 0.02-kw ERP, lat. 39° 32' 38", long. 107° 17' 59".

Ownership: Rocky Mountain Public Broadcasting Network Inc.

**Glenwood Springs—K07GD-D**, Ch. 7, Hoak Media of Colorado License LLC. (KREG-TV Ch. 23 Glenwood Springs) Phone: 972-960-4896.

Technical Facilities: 0.001-kw ERP, 17-ft. above ground, 7314-ft. above sea level, lat. 39° 33' 48", long. 107° 19' 01.2".

Ownership: Hoak Media LLC.

**Glenwood Springs—K42EV**, Ch. 42, Pikes Peak Television Inc. Phone: 970-245-8880. Fax: 970-245-8249.

Studio: 8 Foresight Cir, Grand Junction, CO 81505.

Technical Facilities: 100-w TPO, 1.23-kw ERP, 88-ft. above ground, 8123-ft. above sea level, lat. 39° 32' 36", long. 107° 17' 51".

Transmitter: 1.4-mi. E of Glenwood Springs.

Multichannel TV Sound: Stereo only.

Ownership: News Press & Gazette Co.

Personnel: Kristy Santiago, General Manager; Jay Rademacher, Chief Engineer.

**Glenwood Springs—K44DF**, Ch. 44, Colorado TV Marketing LLC. (KRMA-TV Ch. 18 Denver) Phone: 970-920-9600.

Technical Facilities: 15-kw ERP, 72-ft. above ground, 8090-ft. above sea level, lat. 39° 32' 36.7", long. 107° 17' 49.3".

Holds CP for change to 60-ft. above ground, 7980-ft. above sea level, lat. 39° 32' 34", long. 107° 17' 58". BMPPTL-20071212AAS.

Ownership: Colorado TV Marketing LLC.

**Glenwood Springs—KHGS-LD**, Ch. 39, EICB-TV East LLC. Phone: 972-291-3750.

Technical Facilities: 0.75-kw ERP, 49-ft. above ground, 7510-ft. above sea level, lat. 39° 31' 57", long. 107° 20' 30".

Began Operation: March 16, 2009.

Ownership: EICB-TV LLC.

**Grand Junction—K02GH**, Ch. 2, Gunnison County Metropolitan Recreation District.

Technical Facilities: lat. 38° 42' 47", long. 106° 48' 36".

Ownership: Gunnison County Metropolitan Recreation District.

**Grand Junction—K14LS**, Ch. 14, Marcia T. Turner. Phone: 954-732-9539.

Technical Facilities: 40-kw ERP, 459-ft. above ground, 5043-ft. above sea level, lat. 39° 03' 23", long. 108° 31' 48".

Ownership: Marcia T. Turner.

**Grand Junction—K25FZ**, Ch. 25, MBC Grand Broadcasting Co Inc. (KTBN-TV Ch. 23 Santa Ana) Phone: 970-254-2112.

Technical Facilities: 21.4-kw ERP, lat. 39° 04' 00", long. 108° 44' 41".

Transmitter: KJYE-FM tower, Black Ridge.

Began Operation: July 30, 1996.

Ownership: MBC Grand Broadcasting Co. Inc.

**Grand Junction—K30IU**, Ch. 30, EICB-TV East LLC. Phone: 972-291-3750.

Technical Facilities: 17-kw ERP, 33-ft. above ground, 7431-ft. above sea level, lat. 38° 52' 39", long. 108° 13' 36".

Began Operation: June 27, 2008.

Ownership: EICB-TV LLC.

**Grand Junction—K38JX-D**, Ch. 38, EICB-TV East LLC. Phone: 972-291-3750.

Technical Facilities: 5.3-kw ERP, 33-ft. above ground, 7431-ft. above sea level, lat. 38° 52' 39", long. 108° 13' 36".

Ownership: EICB-TV LLC.

**Grand Junction—K45IT**, Ch. 45, Mesa County. Phone: 970-255-7150.

Technical Facilities: 0.976-kw ERP, 46-ft. above ground, 7165-ft. above sea level, lat. 39° 03' 56", long. 108° 44' 50".

Ownership: Mesa County.

**Grand Junction—K49IO**, Ch. 49, Mesa County. Phone: 970-255-7150.

Technical Facilities: 0.976-kw ERP, 59-ft. above ground, 7178-ft. above sea level, lat. 39° 03' 56", long. 108° 44' 50".

Ownership: Mesa County.

**Grand Junction—KGJT-LP**, Ch. 27, Hoak Media of Colorado License LLC. (KBYU-TV Ch. 44 Provo) Phone: 972-960-4896.

Technical Facilities: 150-kw ERP, lat. 39° 05' 21", long. 108° 13' 37".

Holds CP for change to 1.94-kw ERP, 85-ft. above ground, 10111-ft. above sea level, BDFCDA-20100108AAC.

Transmitter: Palsades Point, Grand Mesa.

Began Operation: January 5, 1995.

Ownership: Hoak Media LLC.

**Grand Junction—KKHD-LP**, Ch. 20, Pikes Peak Television Inc. Phone: 816-271-8505.

Technical Facilities: 20.4-kw ERP, 75-ft. above ground, 9997-ft. above sea level, lat. 39° 02' 55", long. 108° 15' 03".

Began Operation: September 1, 2006.

Ownership: News Press & Gazette Co.

**Grand Junction, etc.—K39AF**, Ch. 39, Mesa County. (KWGN-TV Ch. 34 Denver) Phone: 970-255-7150.

Technical Facilities: 1.22-kw ERP, lat. 39° 05' 20", long. 108° 13' 35".

Ownership: Mesa County.

**Grand Junction, etc.—K43AB**, Ch. 43, Mesa County. (KCNC-TV Ch. 35 Denver) Phone: 970-255-7150.

Technical Facilities: 1.22-kw ERP, lat. 39° 05' 20", long. 108° 13' 25".

Ownership: Mesa County.

**Grand Junction, etc.—K47JR**, Ch. 47, Mesa County. Phone: 970-255-7150.

Technical Facilities: 0.976-kw ERP, 59-ft. above ground, 7178-ft. above sea level, lat. 39° 03' 56", long. 108° 44' 50".

Ownership: Mesa County.

**Grand Valley—K02HW**, Ch. 2, Hoak Media of Colorado License LLC. Phone: 972-960-4896.

Technical Facilities: 0.06-kw ERP, lat. 39° 25' 48", long. 107° 57' 10".

Ownership: Hoak Media LLC.

**Grand Valley—K13QZ**, Ch. 13, Colorado TV Marketing LLC. (KTVD Ch. 19 Denver) Phone: 970-920-9600.

Technical Facilities: 0.072-kw ERP, lat. 39° 26' 34", long. 107° 57' 57".

Ownership: Colorado TV Marketing LLC.

**Grand Valley—K28HA**, Ch. 28, Rocky Mountain Public Broadcasting Network Inc. (KRMA-TV Ch. 18 Denver) Phone: 303-892-6666.

Technical Facilities: 0.356-kw ERP, 42-ft. above ground, 7262-ft. above sea level, lat. 39° 26' 36", long. 107° 58' 01".

Holds CP for change to 0.43-kw ERP, 43-ft. above ground, 7316-ft. above sea level, BDFCDTT-20060331AZE.

Ownership: Rocky Mountain Public Broadcasting Network Inc.

**Gunnison—K02LY-D**, Ch. 2, Gunnison County Metropolitan Recreation District. Phone: 970-641-8725.

Studio: 105 N Wisconsin, Gunnison, CO 81230.

Technical Facilities: 0.05-kw ERP, 30-ft. above ground, 8649-ft. above sea level, lat. 38° 31' 41.5", long. 106° 54' 14.6".

Began Operation: October 21, 2009.

Ownership: Gunnison County Metropolitan Recreation District.

Personnel: Carol Draper, Station Manager; Fred Jones, Chief Engineer.

**Gunnison—K04DH-D**, Ch. 4, Gunnison County Metropolitan Recreation District. Phone: 970-641-8725.

Technical Facilities: 0.06-kw ERP, 30-ft. above ground, 8649-ft. above sea level, lat. 38° 31' 41.5", long. 106° 54' 14.6".

Began Operation: October 21, 2009.

Ownership: Gunnison County Metropolitan Recreation District.

**Gunnison—K06HN-D**, Ch. 6, Gunnison County Metropolitan Recreation District. (KTSC Ch. 8 Pueblo) Phone: 970-641-8725.

Technical Facilities: 0.06-kw ERP, 30-ft. above ground, 8649-ft. above sea level, lat. 38° 31' 41.5", long. 106° 54' 14.6".

Began Operation: October 21, 2009.

**Ownership:** Gunnison County Metropolitan Recreation District.

**Gunnison**—K07BE-D, Ch. 7, Gunnison County Metropolitan Recreation District. (K0AA-TV Ch. 42 Pueblo) Phone: 970-641-8725.

**Technical Facilities:** 0.06-kw ERP, 30-ft. above ground, 8649-ft. above sea level, lat. 38° 31' 41.5", long. 106° 54' 14.6".

**Ownership:** Gunnison County Metropolitan Recreation District.

**Gunnison**—K09TH-D, Ch. 9, Gunnison County Metropolitan Recreation District. (KWGN-TV Ch. 34 Denver) Phone: 970-641-8725.

**Technical Facilities:** 0.055-kw ERP, 30-ft. above ground, 8649-ft. above sea level, lat. 38° 31' 41.5", long. 106° 54' 14.6".

**Began Operation:** October 21, 2009.

**Ownership:** Gunnison County Metropolitan Recreation District.

**Gunnison**—K11AT-D, Ch. 11, Gunnison County Metropolitan Recreation District. Phone: 970-641-8725.

**Technical Facilities:** 8/17/2009-kw ERP, 30-ft. above ground, 8649-ft. above sea level, lat. 38° 31' 41.5", long. 106° 54' 14.6".

**Ownership:** Gunnison County Metropolitan Recreation District.

**Gunnison**—K13AV-D, Ch. 13, Gunnison County Metropolitan Recreation District. (KDVR Ch. 32 Denver) Phone: 970-641-8725.

**Technical Facilities:** 0.055-kw ERP, 30-ft. above ground, 8649-ft. above sea level, lat. 38° 31' 41.5", long. 106° 54' 14.6".

**Ownership:** Gunnison County Metropolitan Recreation District.

**Haxtun**—K31FZ, Ch. 31, Region 1 Translator Assn. Phone: 970-848-5301.

**Technical Facilities:** 0.862-kw ERP, 276-ft. above ground, 4373-ft. above sea level, lat. 40° 38' 57", long. 102° 40' 58".

**Ownership:** Region 1 Translator Association.

**Haxtun**—K33GM, Ch. 33, Region 1 Translator Assn. Phone: 970-848-5301.

**Technical Facilities:** 0.89-kw ERP, 276-ft. above ground, 4373-ft. above sea level, lat. 40° 38' 57", long. 102° 40' 58".

**Ownership:** Region 1 Translator Association.

**Haxtun**—K35G0, Ch. 35, Region 1 Translator Assn. Phone: 970-848-5301.

**Technical Facilities:** 0.89-kw ERP, 276-ft. above ground, 4373-ft. above sea level, lat. 40° 38' 57", long. 102° 40' 58".

**Ownership:** Region 1 Translator Association.

**Haxtun**—K39HM, Ch. 39, Region 1 Translator Assn. (KRMA-TV Ch. 18 Denver) Phone: 970-848-5301.

**Technical Facilities:** 0.89-kw ERP, 276-ft. above ground, 4373-ft. above sea level, lat. 40° 38' 57", long. 102° 40' 58".

**Ownership:** Region 1 Translator Association.

**Haxtun**—K41IT, Ch. 41, Region 1 Translator Assn. Phone: 970-848-5301.

**Technical Facilities:** 0.89-kw ERP, 276-ft. above ground, 4373-ft. above sea level, lat. 40° 38' 57", long. 102° 40' 58".

**Ownership:** Region 1 Translator Association.

**Haxtun**—K43JJ, Ch. 43, Region 1 Translator Assn. Phone: 970-848-5301.

**Technical Facilities:** 0.89-kw ERP, 276-ft. above ground, 4373-ft. above sea level, lat. 40° 38' 57", long. 102° 40' 58".

**Ownership:** Region 1 Translator Association.

**Hesperus**—K02QI, Ch. 2, Southwest Colorado TV Translator Assn. Phone: 970-565-2129.

**Technical Facilities:** 0.005-kw ERP, 20-ft. above ground, 8888-ft. above sea level, lat. 37° 17' 01", long. 108° 01' 01".

**Ownership:** Southwest Colorado TV Translator Assn.

**Hesperus**—K04PJ, Ch. 4, Southwest Colorado TV Translator Assn. Phone: 970-565-2121.

**Technical Facilities:** 0.005-kw ERP, 20-ft. above ground, 8888-ft. above sea level, lat. 37° 17' 01", long. 108° 01' 01".

**Ownership:** Southwest Colorado TV Translator Assn.

**Hesperus**—K13XX, Ch. 13, Southwest Colorado TV Translator Assn. Phone: 970-565-2121.

**Technical Facilities:** 0.005-kw ERP, 20-ft. above ground, 8888-ft. above sea level, lat. 37° 17' 01", long. 108° 01' 01".

**Ownership:** Southwest Colorado TV Translator Assn.

**Hoehne**—K03D0, Ch. 3, Valley Metro Recreation District. (KRDO-TV Ch. 24 Colorado Springs) Phone: 719-845-1315.

**Technical Facilities:** 0.004-kw ERP, 7375-ft. above sea level, lat. 37° 08' 35", long. 104° 26' 40".

**Ownership:** Valley Metro Recreation District.

**Hoehne**—K07HK, Ch. 7, Valley Metro Recreation District. Phone: 719-845-1315.

**Technical Facilities:** 0.009-kw ERP, 7365-ft. above sea level, lat. 37° 08' 35", long. 104° 26' 40".

**Ownership:** Valley Metro Recreation District.

**Hoehne**—K09HU, Ch. 9, Valley Metro Recreation District. Phone: 719-845-1315.

**Technical Facilities:** 0.003-kw ERP, 7365-ft. above sea level, lat. 37° 08' 35", long. 104° 26' 40".

**Ownership:** Valley Metro Recreation District.

**Hoehne**—K17IG-D, Ch. 17, Valley Metro Recreation District. Phone: 719-846-1934.

**Technical Facilities:** 1.4-kw ERP, 23-ft. above ground, 7903-ft. above sea level, lat. 37° 08' 45", long. 104° 28' 09".

**Began Operation:** June 1, 2009.

**Ownership:** Valley Metro Recreation District.

**Hoehne**—K19HC-D, Ch. 19, Valley Metro Recreation District. Phone: 719-846-1934.

**Technical Facilities:** 1.4-kw ERP, 23-ft. above ground, 6926-ft. above sea level, lat. 37° 08' 45", long. 104° 28' 09".

**Began Operation:** June 1, 2009.

**Ownership:** Valley Metro Recreation District.

**Holyoke**—K15FD, Ch. 15, Region 1 Translator Assn. (KWGN-TV Ch. 34 Denver) Phone: 970-848-5301.

**Technical Facilities:** 3.46-kw ERP, lat. 40° 30' 37", long. 102° 21' 33".

**Transmitter:** 5-mi. S & 3-mi. W of Holyoke.

**Ownership:** Region 1 Translator Association.

**Holyoke**—K17EU, Ch. 17, Region 1 Translator Association. (KCNC-TV Ch. 35 Denver) Phone: 970-848-5301.

**Technical Facilities:** 0.74-kw ERP, lat. 40° 30' 37", long. 102° 21' 33".

**Holdings CP for change to 0.66-kw ERP, 207-ft. above ground, 4190-ft. above sea level, BDFCDT-20091228AAK.**

**Transmitter:** 5-mi. S & 3-mi. W of Holyoke.

**Began Operation:** January 26, 1981.

**Ownership:** Region 1 Translator Association.

**Holyoke**—K19EG, Ch. 19, Region 1 Translator Assn. (KRMA-TV Ch. 18 Denver) Phone: 970-848-5301.

**Technical Facilities:** 3.455-kw ERP, lat. 40° 30' 37", long. 102° 21' 33".

**Transmitter:** 5-mi. S & 3-mi. W of Holyoke.

**Ownership:** Region 1 Translator Association.

**Holyoke**—K21FF, Ch. 21, Region 1 Translator Assn. (KMGH-TV Ch. 7 Denver) Phone: 970-848-5301.

**Technical Facilities:** 3.46-kw ERP, 209-ft. above ground, 4193-ft. above sea level, lat. 40° 30' 37", long. 102° 21' 33".

**Transmitter:** 5-mi. S & 3-mi. W of Holyoke.

**Ownership:** Region 1 Translator Association.

**Holyoke**—K25GZ, Ch. 25, Region 1 Translator Assn. Phone: 970-848-5301.

**Technical Facilities:** 0.946-kw ERP, lat. 40° 30' 37", long. 102° 21' 33".

**Transmitter:** 5-mi. S & 3-mi. W of Holyoke.

**Ownership:** Region 1 Translator Association.

**Holyoke**—K27IH-D, Ch. 27, Region 1 Translator Assn. (KDVR Ch. 32 Denver) Phone: 970-848-5301.

**Technical Facilities:** 0.2-kw ERP, 207-ft. above ground, 4190-ft. above sea level, lat. 40° 30' 37", long. 102° 21' 33".

**Ownership:** Region 1 Translator Association.

**Holyoke**—K29GI, Ch. 29, Region 1 Translator Assn. Phone: 970-848-5301.

**Technical Facilities:** 3.714-kw ERP, 209-ft. above ground, 4192-ft. above sea level, lat. 40° 30' 37", long. 102° 21' 33".

**Ownership:** Region 1 Translator Association.

**Hotchkiss, etc.**—K13ML, Ch. 13, Hoak Media of Colorado License LLC. (KREY-TV Ch. 13 Montrose) Phone: 972-960-4896.

**Technical Facilities:** 0.03-kw ERP, lat. 38° 42' 48", long. 107° 36' 42".

**Ownership:** Hoak Media LLC.

**Howard**—K04IC, Ch. 4, Pleasant Valley TV Assn. c/o Fire Department. Phone: 719-942-3353.

**Technical Facilities:** 0.0038-kw ERP, lat. 38° 42' 48", long. 105° 48' 08".

**Ownership:** Pleasant Valley TV Assn.

**Idalia**—K14LB, Ch. 14, Region 1 Translator Assn. Phone: 970-848-5301.

**Technical Facilities:** 0.59-kw ERP, 409-ft. above ground, 4563-ft. above sea level, lat. 39° 43' 50", long. 102° 28' 56".

**Ownership:** Region 1 Translator Association.

**Idalia**—K18FD, Ch. 18, Region 1 Translator Assn. (KCNC-TV Ch. 35 Denver) Phone: 970-848-5301.

**Technical Facilities:** 0.966-kw ERP, lat. 39° 43' 50", long. 102° 28' 56".

**Holdings CP for change to 0.615-kw ERP, 410-ft. above ground, 4567-ft. above sea level, BDFCDT-20100106AGH.**

**Transmitter:** 10.5-mi. WNW of Idalia.

**Began Operation:** March 27, 1981.

**Ownership:** Region 1 Translator Association.

**Idalia**—K20HM, Ch. 20, Region 1 Translator Assn. Phone: 970-848-5301.

**Technical Facilities:** 0.59-kw ERP, 409-ft. above ground, 4563-ft. above sea level, lat. 39° 43' 50", long. 102° 28' 56".

**Ownership:** Region 1 Translator Association.

**Idalia**—K22GQ, Ch. 22, Region 1 Translator Assn. Phone: 970-848-5301.

**Technical Facilities:** 0.59-kw ERP, 409-ft. above ground, 4563-ft. above sea level, lat. 39° 43' 50", long. 102° 28' 56".

**Ownership:** Region 1 Translator Association.

**Idalia**—K29HD-D, Ch. 29, Region 1 Translator Assn. (KDVR Ch. 32 Denver) Phone: 970-848-5301.

**Technical Facilities:** 0.154-kw ERP, 410-ft. above ground, 4567-ft. above sea level, lat. 39° 43' 50", long. 102° 28' 56".

**Began Operation:** March 27, 1981.

**Ownership:** Region 1 Translator Association.

**Idalia & South Yuma County**—K16EK, Ch. 16, Region 1 Translator Assn. (KWGN-TV Ch. 34 Denver) Phone: 970-848-5301.

**Technical Facilities:** 0.54-kw ERP, lat. 39° 43' 50", long. 102° 28' 56".

**Transmitter:** 10.5-mi. WNW of Idalia.

**Ownership:** Region 1 Translator Association.

**Idalia & South Yuma County**—K24EZ, Ch. 24, Region 1 Translator Assn. (KRMA-TV Ch. 18 Denver) Phone: 970-848-5301.

**Technical Facilities:** 0.966-kw ERP, lat. 39° 43' 50", long. 102° 28' 56".

**Transmitter:** 10.5-mi. WNW of Idalia.

**Ownership:** Region 1 Translator Association.

**Idalia & South Yuma County**—K26FP, Ch. 26, Region 1 Translator Assn. Phone: 970-848-5301.

**Technical Facilities:** 0.966-kw ERP, lat. 39° 43' 50", long. 102° 28' 56".

**Transmitter:** 10.5-mi. WNW of Idalia.

**Ownership:** Region 1 Translator Association.

**Ignacio**—K52GA, Ch. 52, Rocky Mountain Public Broadcasting Network Inc. (KRMA-TV Ch. 18 Denver) Phone: 303-892-6666.

**Technical Facilities:** 0.582-kw ERP, 68-ft. above ground, 8979-ft. above sea level, lat. 37° 11' 03", long. 107° 29' 06".

**Holdings CP for change to channel number 36, 0.17-kw ERP, 69-ft. above ground, 8983-ft. above sea level, BDISDT-20060331AWO.**

**Transmitter:** Rattlesnake Ridge.

**Ownership:** Rocky Mountain Public Broadcasting Network Inc.

**Ismay Canyon**—K020U, Ch. 2, Southwest Colorado TV Translator Assn. Phone: 970-565-2121.

**Technical Facilities:** 1-w TPO, 0.002-kw ERP, 10-ft. above ground, 1801-ft. above sea level, lat. 37° 15' 08", long. 108° 41' 16".

**Transmitter:** Approx. 8.5-mi. SW of Cortez.

Ownership: Southwest Colorado TV Translator Assn.

**Ismay Canyon**—K0400, Ch. 4, Southwest Colorado TV Translator Assn. Phone: 970-565-2121. Fax: 970-565-1120.

Technical Facilities: 1-w TPO, 0.016-kw ERP, 16-ft. above ground, 5915-ft. above sea level, lat. 37° 15' 08", long. 108° 41' 16".

Transmitter: Approx. 8.5-mi. SW of Cortez.

Ownership: Southwest Colorado TV Translator Assn.

**Ismay Canyon**—K05JW, Ch. 5, Southwest Colorado TV Translator Assn. Phone: 970-565-2121.

Technical Facilities: 10-w TPO, 0.002-kw ERP, 23-ft. above ground, 592-ft. above sea level, lat. 37° 15' 08", long. 108° 41' 16".

Transmitter: Approx. 8.5-mi. SW of Cortez.

Ownership: Southwest Colorado TV Translator Assn.

**Ismay Canyon**—K10NY, Ch. 10, Southwest Colorado TV Translator Assn. Phone: 970-565-2121.

Technical Facilities: 1-w TPO, 0.2-kw ERP, 26-ft. above ground, 5925-ft. above sea level, lat. 37° 15' 08", long. 108° 41' 16".

Transmitter: Approx. 8.5-mi. SW of Cortez.

Ownership: Southwest Colorado TV Translator Assn.

Personnel: Wayne Johnson, General Manager.

**Ismay Canyon**—K13XG, Ch. 13, Southwest Colorado TV Translator Assn. Phone: 970-565-2121.

Technical Facilities: 1-w TPO, 0.0002-kw ERP, 30-ft. above ground, 5928-ft. above sea level, lat. 37° 15' 08", long. 108° 41' 16".

Transmitter: Approx. 8.5-mi. SW of Cortez.

Ownership: Southwest Colorado TV Translator Assn.

Personnel: Wayne Johnson, General Manager.

**Jacks Cabin**—K14NF-D, Ch. 14, Gunnison County Metropolitan Recreation District. (KWGN-TV Ch. 34 Denver) Phone: 970-641-8725.

Technical Facilities: 0.12-kw ERP, 33-ft. above ground, 9462-ft. above sea level, lat. 38° 42' 47.4", long. 106° 48' 34.3".

Began Operation: November 23, 1984.

Ownership: Gunnison County Metropolitan Recreation District.

**Jacks Cabin**—K20JW-D, Ch. 20, Gunnison County Metropolitan Recreation District. (KTSC Ch. 8 Pueblo) Phone: 970-641-8725.

Technical Facilities: 0.12-kw ERP, 33-ft. above ground, 9462-ft. above sea level, lat. 38° 42' 47.4", long. 106° 48' 34.3".

Began Operation: December 26, 1979.

Ownership: Gunnison County Metropolitan Recreation District.

**Jack's Cabin**—K16DR, Ch. 16, Gunnison County Metropolitan Recreation District. Phone: 970-641-8725.

Technical Facilities: 0.074-kw ERP, 20-ft. above ground, 9439-ft. above sea level, lat. 38° 42' 47", long. 106° 48' 36".

Ownership: Gunnison County Metropolitan Recreation District.

**Jack's Cabin**—K18IQ-D, Ch. 18, Gunnison County Metropolitan Recreation District. Phone: 970-641-8725.

Technical Facilities: 0.12-kw ERP, 33-ft. above ground, 9462-ft. above sea level, lat. 38° 42' 47.4", long. 106° 48' 34.3".

Began Operation: April 1, 1983.

Ownership: Gunnison County Metropolitan Recreation District.

**Julesburg**—K45IS-D, Ch. 45, Region 1 Translator Association. (KDVR Ch. 32 Denver) Phone: 970-848-5301.

Technical Facilities: 0.135-kw ERP, 289-ft. above ground, 4157-ft. above sea level, lat. 40° 54' 19", long. 102° 22' 32".

Ownership: Region 1 Translator Association.

**Julesburg**—K47JH, Ch. 47, Region 1 Translator Assn. (KWGN-TV Ch. 34 Denver) Phone: 970-848-5301.

Technical Facilities: 0.665-kw ERP, 289-ft. above ground, 4157-ft. above sea level, lat. 40° 54' 19", long. 102° 22' 32".

Ownership: Region 1 Translator Association.

**Julesburg**—K49IN, Ch. 49, Region 1 Translator Assn. (KCNC-TV Ch. 35 Denver) Phone: 970-848-5301.

Technical Facilities: 0.665-kw ERP, 289-ft. above ground, 4157-ft. above sea level, lat. 40° 54' 19", long. 102° 22' 32".

Holds CP for change to 0.53-kw ERP, BDFCDTT-20091228AAL.

Began Operation: June 16, 1987.

Ownership: Region 1 Translator Association.

**Julesburg**—K51IL, Ch. 51, Region 1 Translator Assn. (KRMA-TV Ch. 18 Denver) Phone: 970-848-5301.

Technical Facilities: 0.665-kw ERP, 289-ft. above ground, 4157-ft. above sea level, lat. 40° 54' 19", long. 102° 22' 32".

Ownership: Region 1 Translator Association.

**Julesburg**—K53IY, Ch. 53, Region 1 Translator Assn. (KMGH-TV Ch. 7 Denver) Phone: 970-848-5301.

Technical Facilities: 0.665-kw ERP, 289-ft. above ground, 4157-ft. above sea level, lat. 40° 54' 19", long. 102° 22' 32".

Ownership: Region 1 Translator Association.

**Julesburg**—K55JC, Ch. 55, Region 1 Translator Assn. Phone: 970-848-5301.

Technical Facilities: 0.665-kw ERP, 289-ft. above ground, 4157-ft. above sea level, lat. 40° 54' 19", long. 102° 22' 32".

Ownership: Region 1 Translator Association.

**Julesburg**—K57JE, Ch. 57, Region 1 Translator Assn. Phone: 970-848-5301.

Technical Facilities: 0.665-kw ERP, 289-ft. above ground, 4157-ft. above sea level, lat. 40° 54' 19", long. 102° 22' 32".

Ownership: Region 1 Translator Association.

**La Junta**—K35DZ, Ch. 35, Full Gospel Outreach Inc. (KTBN-TV Ch. 23 Santa Ana)

Technical Facilities: 1.26-kw ERP, 138-ft. above ground, 4334-ft. above sea level, lat. 37° 56' 47", long. 103° 32' 39".

Ownership: Full Gospel Outreach Inc.

**La Veta**—K03FR, Ch. 3, Rocky Mountain Public Broadcasting Network Inc. (KTSC Ch. 8 Pueblo)

Technical Facilities: 0.006-kw ERP, lat. 37° 30' 00", long. 105° 00' 27".

Ownership: Rocky Mountain Public Broadcasting Network Inc.

**Lake City**—K04HG, Ch. 4, Hinsdale County Chamber of Commerce. (KOOA-TV Ch. 42 Pueblo) Phone: 970-944-2527.

Technical Facilities: 0.012-kw ERP, 11220-ft. above sea level, lat. 37° 59' 35", long. 107° 19' 30".

Ownership: Hinsdale County Chamber of Commerce.

**Lake City**—K10EA, Ch. 10, Hinsdale County Chamber of Commerce. Phone: 970-944-2527.

Technical Facilities: 0.005-kw ERP, lat. 37° 59' 56", long. 107° 19' 35".

Ownership: Hinsdale County Chamber of Commerce.

**Lake City**—K12KV, Ch. 12, Hinsdale County Chamber of Commerce. Phone: 970-944-2527.

Technical Facilities: 0.01-kw ERP, 11220-ft. above sea level, lat. 37° 59' 35", long. 107° 19' 30".

Ownership: Hinsdale County Chamber of Commerce.

**Lake George**—K39CD, Ch. 39, Pikes Peak Television Inc. Phone: 719-632-1515.

Technical Facilities: 2.34-kw ERP, lat. 39° 03' 01", long. 105° 30' 50".

Transmitter: Badger Mountain, 9.9-mi. NW of Lake George.

Ownership: News Press & Gazette Co.

**Lake George**—K45KB-D, Ch. 45, Pikes Peak Television Inc. Phone: 816-271-8505.

Technical Facilities: 0.5-kw ERP, 95-ft. above ground, 9075-ft. above sea level, lat. 38° 59' 12", long. 105° 04' 08".

Began Operation: November 17, 2009.

Ownership: News Press & Gazette Co.

**Lake George, etc.**—K58FY, Ch. 58, Rocky Mountain Public Broadcasting Network Inc. (KRMA-TV Ch. 18 Denver) Phone: 303-892-6666.

Technical Facilities: 1.19-kw ERP, lat. 39° 03' 01", long. 105° 30' 50".

Holds CP for change to channel number 29, 0.2-kw ERP, 89-ft. above ground, 11319-ft. above sea level, BDISDTT-20060331BIM.

Ownership: Rocky Mountain Public Broadcasting Network Inc.

**Lamar**—K53AA, Ch. 53, Prowers County. (KOOA-TV Ch. 42 Pueblo)

Technical Facilities: 0.754-kw ERP, 4196-ft. above sea level, lat. 38° 02' 05", long. 102° 26' 10".

Ownership: Prowers County.

**Lamar**—K55AK, Ch. 55, Prowers County.

Technical Facilities: 0.754-kw ERP, 4190-ft. above sea level, lat. 38° 02' 05", long. 102° 26' 10".

Ownership: Prowers County.

Ownership: Prowers County.

**Lamar**—K59AH, Ch. 59, Prowers County. (KTSC Ch. 8 Pueblo)

Technical Facilities: 0.754-kw ERP, lat. 38° 02' 05", long. 102° 26' 10".

Ownership: Prowers County.

**Las Animas**—K63AF, Ch. 63, Bent County. (KOOA-TV Ch. 42 Pueblo) Phone: 719-456-1600.

Technical Facilities: 0.75-kw ERP, lat. 38° 01' 15", long. 102° 59' 10".

Ownership: Bent County.

**Las Animas**—K65AJ, Ch. 65, Bent County. Phone: 719-456-1600.

Technical Facilities: 0.754-kw ERP, lat. 38° 01' 15", long. 102° 59' 10".

Ownership: Bent County.

**Las Animas**—K67AH, Ch. 67, Bent County. (KRDO-TV Ch. 24 Colorado Springs) Phone: 719-456-1600.

Technical Facilities: 0.754-kw ERP, lat. 38° 01' 15", long. 102° 59' 10".

Ownership: Bent County.

**Las Animas**—K69AN, Ch. 69, Bent County. (KTSC Ch. 8 Pueblo) Phone: 719-456-1600.

Technical Facilities: 0.754-kw ERP, lat. 38° 01' 15", long. 102° 59' 10".

Ownership: Bent County.

**Leadville**—K03CD, Ch. 3, Lake County TV-FM Inc. (KRMA-TV Ch. 18 Denver)

Technical Facilities: 0.011-kw ERP, lat. 39° 15' 48", long. 106° 10' 57".

Ownership: Lake County TV-FM Inc.

**Lower Frypan River area**—K11LM-D, Ch. 11, Pitkin County Translator Dept. Phone: 970-920-5395.

Technical Facilities: 0.011-kw ERP, 20-ft. above ground, 8747-ft. above sea level, lat. 39° 21' 12", long. 106° 41' 00".

Ownership: Pitkin County Translator Dept.

**Manitou Springs**—K03AO, Ch. 3, City of Manitou Springs. Phone: 719-685-2600.

Technical Facilities: 0.001-kw ERP, lat. 38° 51' 50", long. 104° 54' 15".

Ownership: City of Manitou Springs.

**Manitou Springs**—K06BI, Ch. 6, City of Manitou Springs. (KRDO-TV Ch. 24 Colorado Springs) Phone: 719-685-2600.

Technical Facilities: 0.001-kw ERP, lat. 38° 51' 50", long. 104° 54' 15".

Ownership: City of Manitou Springs.

**Manitou Springs**—K07PA, Ch. 7, Rocky Mountain Public Broadcasting Network Inc. (KRMA-TV Ch. 18 Denver) Phone: 303-892-6666.

Technical Facilities: 0.037-kw ERP, lat. 38° 51' 50", long. 104° 54' 15".

Holds CP for change to 0.02-kw ERP, 23-ft. above ground, 6601-ft. above sea level, BDFCDTT-20060331AYF.

Ownership: Rocky Mountain Public Broadcasting Network Inc.

**Manitou Springs**—K09LH, Ch. 9, City of Manitou Springs. (KOOA-TV Ch. 42 Pueblo) Phone: 719-685-2600.

- Technical Facilities:** 0.003-kw ERP, lat. 38° 51' 50", long. 104° 54' 15".  
**Ownership:** City of Manitou Springs.
- Mesa**—K12OR, Ch. 12, Mesa County. Phone: 970-255-7150.  
**Technical Facilities:** 0.2-kw ERP, lat. 39° 04' 55", long. 108° 12' 16".  
**Transmitter:** SW of the town of Mesa.  
**Ownership:** Mesa County.
- Mesa**—K31DW, Ch. 31, Mesa County. Phone: 970-255-7150.  
**Technical Facilities:** 0.167-kw ERP, 20-ft. above ground, 9997-ft. above sea level, lat. 38° 04' 55", long. 108° 12' 18".  
**Ownership:** Mesa County.
- Montrose**—K19CE, Ch. 19, Colorado TV Marketing LLC. Phone: 970-920-9600.  
**Technical Facilities:** 1.3-kw ERP, 26-ft. above ground, 9938-ft. above sea level, lat. 38° 20' 21", long. 107° 38' 22".  
**Holds CP for change to 15-kw ERP, BPTT-20071130BCT.**  
**Ownership:** Colorado TV Marketing LLC.
- Montrose**—K21JK-D, Ch. 21, Pikes Peak Television Inc. Phone: 816-271-8505.  
**Technical Facilities:** 13-kw ERP, 184-ft. above ground, 10079-ft. above sea level, lat. 38° 18' 55", long. 108° 11' 45".  
**Ownership:** Pikes Peak Broadcasting Co.
- Montrose**—K28AD-D, Ch. 28, Pikes Peak Television Inc. Phone: 816-271-8505.  
**Technical Facilities:** 12.5-kw ERP, 82-ft. above ground, 6378-ft. above sea level, lat. 38° 31' 00", long. 107° 51' 08".  
**Began Operation:** September 10, 1982.  
**Ownership:** News Press & Gazette Co.  
**Personnel:** Jay Rademacher, Chief Engineer.
- Montrose**—K49JX-D, Ch. 49, Gray Television Licensee LLC. Phone: 970-243-1111.  
**Technical Facilities:** 1-kw ERP, 184-ft. above ground, 10079-ft. above sea level, lat. 38° 18' 57", long. 108° 11' 47".  
**Began Operation:** November 25, 2008.  
**Ownership:** Gray Television Inc.
- Montrose**—K50EZ, Ch. 50, Gray Television Licensee LLC. Phone: 202-719-4551.  
**Technical Facilities:** 8.07-kw ERP, 184-ft. above ground, 10095-ft. above sea level, lat. 38° 18' 57", long. 108° 11' 47".  
**Ownership:** Gray Television Inc.
- Montrose**—KXHD-LP, Ch. 36, Pikes Peak Television Inc. (KFQX Ch. 15 Grand Junction) Phone: 816-271-8505.  
**Technical Facilities:** 34.3-kw ERP, 184-ft. above ground, 10079-ft. above sea level, lat. 38° 18' 55", long. 108° 11' 45".  
**Ownership:** News Press & Gazette Co.
- Montrose, etc.**—K32CW, Ch. 32, Rocky Mountain Public Broadcasting Network Inc. (KRMA-TV Ch. 18 Denver) Phone: 303-892-6666.  
**Technical Facilities:** 9.87-kw ERP, 217-ft. above ground, 10157-ft. above sea level, lat. 38° 18' 50", long. 108° 12' 09".  
**Holds CP for change to 2.5-kw ERP, BDFCDTT-20060331AXA.**
- Ownership:** Rocky Mountain Public Broadcasting Network Inc.
- Mount Carmel**—K08GY, Ch. 8, Baca County. (KOA-TV Ch. 42 Pueblo) Phone: 719-523-6796.  
**Technical Facilities:** 0.027-kw ERP, lat. 37° 04' 20", long. 102° 22' 45".  
**Ownership:** Baca County.
- Mount Carmel**—K10IM, Ch. 10, Baca County. (KRDO-TV Ch. 24 Colorado Springs) Phone: 719-523-6796.  
**Technical Facilities:** 0.028-kw ERP, lat. 37° 04' 20", long. 102° 22' 45".  
**Ownership:** Baca County.
- Mount Carmel**—K12IM, Ch. 12, Baca County. Phone: 719-523-6796.  
**Technical Facilities:** 0.028-kw ERP, lat. 37° 04' 20", long. 102° 22' 45".  
**Ownership:** Baca County.
- Mount Carmel**—K13VR, Ch. 13, Baca County. Phone: 719-523-6796.  
**Technical Facilities:** 0.028-kw ERP, 207-ft. above ground, 4235-ft. above sea level, lat. 37° 04' 20", long. 102° 22' 45".  
**Ownership:** Baca County.
- Mount Massive, etc.**—K09LT, Ch. 9, Mount Massive Lakes Inc. (KRDO-TV Ch. 24 Colorado Springs) Phone: 719-632-1515.  
**Technical Facilities:** 0.004-kw ERP, lat. 39° 09' 02", long. 106° 18' 05".  
**Ownership:** Mount Massive Lakes Inc.
- Mount Massive, etc.**—K51FQ, Ch. 51, Pikes Peak Television Inc. (KRDO-TV Ch. 24 Colorado Springs) Phone: 719-632-1515.  
**Technical Facilities:** 0.043-kw ERP, 16-ft. above ground, 9590-ft. above sea level, lat. 39° 11' 46", long. 106° 19' 50".  
**Ownership:** News Press & Gazette Co.
- New Castle**—K36AF, Ch. 36, Pikes Peak Television Inc. Phones: 970-245-8880; 816-271-8505. Fax: 970-245-8249.  
**Studio:** 8 Foresight Cir, Grand Junction, CO 81505.  
**Technical Facilities:** 20-w TPO, 0.145-kw ERP, 21-ft. above ground, 6355-ft. above sea level, lat. 39° 33' 56", long. 107° 31' 57".  
**Holds CP for change to 0.2-kw ERP, 16-ft. above ground, 6355-ft. above sea level, BDFCDTT-20091006ADF.**  
**Transmitter:** 0.5-mi. S of New Castle.  
**Multichannel TV Sound:** Stereo only.  
**Began Operation:** May 31, 1988.  
**Ownership:** News Press & Gazette Co.  
**Personnel:** Kristy Santiago, General Manager; Jay Rademacher, Chief Engineer.
- New Castle, etc.**—K05GY, Ch. 5, Colorado TV Marketing LLC. (KWGN-TV Ch. 34 Denver) Phone: 970-920-9600.  
**Technical Facilities:** 0.011-kw ERP, 6437-ft. above sea level, lat. 39° 33' 40", long. 107° 31' 57".  
**Ownership:** Colorado TV Marketing LLC.
- Norwood**—K06GQ, Ch. 6, Hoak Media of Colorado License LLC. (KREY-TV Ch. 13 Montrose) Phone: 972-960-4896.  
**Technical Facilities:** 0.14-kw ERP, lat. 38° 06' 00", long. 108° 13' 20".  
**Ownership:** Hoak Media LLC.
- Nucla**—K13SN, Ch. 13, Rocky Mountain Public Broadcasting Network Inc. (KRMA-TV Ch. 18 Denver) Phone: 303-892-6666.  
**Technical Facilities:** 0.053-kw ERP, 6689-ft. above sea level, lat. 38° 15' 30", long. 108° 41' 15".  
**Holds CP for change to 0.02-kw ERP, 56-ft. above ground, 6903-ft. above sea level, BDFCDTT-20060331AYB.**  
**Ownership:** Rocky Mountain Public Broadcasting Network Inc.
- Nucla, etc.**—K02GC, Ch. 2, Hoak Media of Colorado License LLC. (KREY-TV Ch. 13 Montrose) Phone: 972-960-4896.  
**Technical Facilities:** 0.14-kw ERP, lat. 38° 15' 10", long. 108° 39' 30".  
**Ownership:** Hoak Media LLC.
- Nucla, etc.**—K04FY, Ch. 4, Montrose County. (KUTV Ch. 34 Salt Lake City)  
**Technical Facilities:** 0.143-kw ERP, lat. 38° 15' 30", long. 108° 41' 15".  
**Ownership:** Montrose County.
- Ouray, etc.**—K09PJ, Ch. 9, Rocky Mountain Public Broadcasting Network Inc. (KRMA-TV Ch. 18 Denver) Phone: 303-892-6666.  
**Technical Facilities:** 0.03-kw ERP, lat. 38° 00' 57", long. 107° 39' 59".  
**Holds CP for change to 0.02-kw ERP, 20-ft. above ground, 8271-ft. above sea level, BDFCDTT-20060331AYD.**  
**Ownership:** Rocky Mountain Public Broadcasting Network Inc.
- Ouray, etc.**—K61BR, Ch. 61, Rocky Mountain Public Broadcasting Network Inc. (KRMA-TV Ch. 18 Denver) Phone: 303-892-6666.  
**Technical Facilities:** 0.71-kw ERP, lat. 38° 23' 12", long. 107° 40' 31".  
**Holds CP for change to channel number 33, 0.1-kw ERP, 46-ft. above ground, 9436-ft. above sea level, BDISDTT-20060331AUA.**  
**Ownership:** Rocky Mountain Public Broadcasting Network Inc.
- Pagosa Springs**—K02IL, Ch. 2, LIN of Colorado LLC. (KREZ-TV Ch. 15 Durango)  
**Technical Facilities:** 0.06-kw ERP, lat. 37° 15' 40", long. 107° 02' 45".  
**Ownership:** LIN TV Corp.
- Pagosa Springs**—K04NS, Ch. 4, LIN of Colorado LLC. (KRQE Ch. 13 Albuquerque)  
**Technical Facilities:** 0.002-kw ERP, 49-ft. above ground, 7818-ft. above sea level, lat. 37° 15' 40", long. 107° 02' 45".  
**Ownership:** LIN TV Corp.
- Pagosa Springs**—K31FS, Ch. 31, LIN of New Mexico LLC. Phone: 202-462-6001. Fax: 505-246-2222.  
**Technical Facilities:** 1.3-kw ERP, 98-ft. above ground, 7618-ft. above sea level, lat. 37° 15' 40", long. 107° 02' 45".  
**Ownership:** LIN TV Corp.
- Pagosa Springs**—K40GE, Ch. 40, KOB-TV LLC. Phone: 651-642-4212.  
**Technical Facilities:** 0.62-kw ERP, 36-ft. above ground, 7959-ft. above sea level, lat. 37° 11' 36", long. 107° 05' 31".  
**Ownership:** Hubbard Broadcasting Inc.
- Pagosa Springs**—K43GT, Ch. 43, LIN of Colorado LLC. (KREZ-TV Ch. 15 Durango) Phone: 202-462-6001.  
**Technical Facilities:** 0.444-kw ERP, 70-ft. above ground, 8751-ft. above sea level, lat. 37° 11' 32", long. 107° 05' 57".  
**Holds CP for change to 0.09-kw ERP, BDFCDTT-20060323AAL.**  
**Ownership:** LIN TV Corp.
- Pagosa Springs**—K48HA, Ch. 48, LIN of New Mexico LLC. (KNME-TV Ch. 25 Albuquerque) Phone: 401-457-9525.  
**Technical Facilities:** 1.32-kw ERP, 33-ft. above ground, 8661-ft. above sea level, lat. 37° 11' 36", long. 107° 05' 31".  
**Holds CP for change to 0.264-kw ERP, BDFCDTT-20081219AAF.**  
**Ownership:** LIN TV Corp.
- Paonia**—K06HZ, Ch. 6, Hoak Media of Colorado License LLC. (KREY-TV Ch. 13 Montrose) Phone: 972-960-4896.  
**Technical Facilities:** 0.06-kw ERP, lat. 38° 52' 34", long. 107° 39' 29".  
**Ownership:** Hoak Media LLC.
- Paonia**—K58BV, Ch. 58, Rocky Mountain Public Broadcasting Network Inc. (KRMA-TV Ch. 18 Denver) Phone: 303-892-6666.  
**Technical Facilities:** 2.23-kw ERP, lat. 38° 52' 20", long. 107° 39' 45".  
**Ownership:** Rocky Mountain Public Broadcasting Network Inc.
- Paonia, etc.**—K09QA, Ch. 9, Hoak Media of Colorado License LLC. Phone: 972-960-4896.  
**Technical Facilities:** 0.04-kw ERP, 8550-ft. above sea level, lat. 38° 54' 39", long. 107° 36' 00".  
**Ownership:** Hoak Media LLC.
- Parachute, etc.**—K45AF, Ch. 45, Pikes Peak Television Inc. Phones: 719-632-1515; 816-271-8505.  
**Technical Facilities:** 0.822-kw ERP, lat. 39° 26' 34", long. 107° 57' 59".  
**Holds CP for change to 0.78-kw ERP, 30-ft. above ground, 7303-ft. above sea level, BDFCDTL-20091013AGV.**  
**Began Operation:** August 9, 1988.  
**Ownership:** News Press & Gazette Co.
- Parlin, etc.**—K41DU, Ch. 41, Gunnison County Metropolitan Recreation District. (KMGH-TV Ch. 7 Denver)  
**Technical Facilities:** 0.17-kw ERP, 23-ft. above ground, 8858-ft. above sea level, lat. 38° 30' 22", long. 106° 40' 47".  
**Ownership:** Gunnison County Metropolitan Recreation District.
- Parlin, etc.**—K61DC, Ch. 61, Gunnison County Metropolitan Recreation District. (KOA-TV Ch. 42 Pueblo) Phone: 970-641-8725.  
**Technical Facilities:** 0.037-kw ERP, lat. 38° 30' 22", long. 106° 40' 47".  
**Holds CP for change to channel number 27, 0.071-kw ERP, 30-ft. above ground, 8924-ft. above sea level, lat. 38° 30' 27", long. 106° 40' 45.7". BDISDTT-20090602ACH.**  
**Transmitter:** 3-mi. NE of Parlin.  
**Began Operation:** June 8, 1987.  
**Ownership:** Gunnison County Metropolitan Recreation District.

**Parlin, etc.**—K63CX, Ch. 63, Gunnison County Metropolitan Recreation District. Phone: 970-641-8725.

Technical Facilities: 0.04-kw ERP, lat. 38° 30' 22", long. 106° 40' 47".

Holds CP for change to channel number 29, 0.088-kw ERP, 30-ft. above ground, 8924-ft. above sea level, lat. 38° 30' 27", long. 106° 40' 45.7". BDISDTT-20090602ACF.

Began Operation: June 8, 1987.

Ownership: Gunnison County Metropolitan Recreation District.

**Parlin-Doyleville**—K36GQ, Ch. 36, Gunnison County Metropolitan Recreation District. Phone: 970-641-8725.

Technical Facilities: 0.052-kw ERP, 59-ft. above ground, 8894-ft. above sea level, lat. 38° 30' 22", long. 106° 40' 47".

Ownership: Gunnison County Metropolitan Recreation District.

**Parlin-Doyleville**—K39DC, Ch. 39, Gunnison County Metropolitan Recreation District. (KWGN-TV Ch. 34 Denver)

Technical Facilities: 0.052-kw ERP, 23-ft. above ground, 8858-ft. above sea level, lat. 38° 30' 22", long. 106° 40' 47".

Ownership: Gunnison County Metropolitan Recreation District.

**Peetz**—K14JZ-D, Ch. 14, Board of Logan County Commissioners. (KBDI-TV Ch. 13 Broomfield) Phone: 970-522-0888.

Technical Facilities: 0.165-kw ERP, 209-ft. above ground, 4796-ft. above sea level, lat. 40° 53' 31", long. 103° 13' 45".

Ownership: Board of Logan County Commissioners.

**Peetz**—K26FM, Ch. 26, Board of Logan County Commissioners. Phone: 970-522-0888.

Technical Facilities: 0.74-kw ERP, lat. 40° 53' 31", long. 103° 13' 45".

Transmitter: 6-mi. W of Peetz.

Ownership: Board of Logan County Commissioners.

**Peetz**—K28FW, Ch. 28, Board of Logan County Commissioners. Phone: 970-522-0888.

Technical Facilities: 0.74-kw ERP, lat. 40° 53' 31", long. 103° 13' 45".

Transmitter: 6-mi. W of Peetz.

Ownership: Board of Logan County Commissioners.

**Peetz**—K30FO, Ch. 30, Board of Logan County Commissioners. Phone: 970-522-0888.

Technical Facilities: 0.74-kw ERP, lat. 40° 53' 31", long. 103° 13' 45".

Transmitter: 6-mi. W of Peetz.

Ownership: Board of Logan County Commissioners.

**Peetz**—K32EX, Ch. 32, Board of Logan County Commissioners. Phone: 970-522-0888.

Technical Facilities: 0.74-kw ERP, 209-ft. above ground, 4797-ft. above sea level, lat. 40° 53' 31", long. 103° 13' 45".

Ownership: Board of Logan County Commissioners.

**Peetz & Logan County**—K16EJ, Ch. 16, Board of Logan County Commissioners. (KCNC-TV Ch. 35 Denver) Phone: 970-522-0888.

Technical Facilities: 0.757-kw ERP, lat. 40° 53' 31", long. 103° 13' 45".

Holds CP for change to 0.198-kw ERP, 209-ft. above ground, 4796-ft. above sea level, BDFCDTT-20091223AOA.

Transmitter: 6-mi. W of Peetz.

Began Operation: November 9, 1981.

Ownership: Board of Logan County Commissioners.

**Peetz & Logan County**—K18FN, Ch. 18, Board of Logan County Commissioners. Phone: 970-522-0888.

Technical Facilities: 0.757-kw ERP, lat. 40° 53' 31", long. 103° 13' 45".

Transmitter: 6-mi. W of Peetz.

Ownership: Board of Logan County Commissioners.

**Peetz & Logan County**—K20FS, Ch. 20, Board of Logan County Commissioners. (KRMA-TV Ch. 18 Denver) Phone: 970-522-0888.

Technical Facilities: 0.757-kw ERP, lat. 40° 53' 31", long. 103° 13' 45".

Transmitter: 6-mi. W of Peetz.

Ownership: Board of Logan County Commissioners.

**Piceance Creek**—K61BD, Ch. 61, Rio Blanco County TV Assn.

Technical Facilities: 0.069-kw ERP, 7031-ft. above sea level, lat. 39° 52' 00", long. 108° 13' 55".

Ownership: Rio Blanco County TV Association.

**Piceance Creek area**—K67BK, Ch. 67, Rio Blanco County TV Assn. (KCNC-TV Ch. 35 Denver)

Technical Facilities: 0.069-kw ERP, lat. 39° 52' 00", long. 108° 13' 55".

Ownership: Rio Blanco County TV Association.

**Pitkin**—K05JT, Ch. 5, Gunnison County Metropolitan Recreation District. (KMGH-TV Ch. 7 Denver)

Technical Facilities: 0.002-kw ERP, 26-ft. above ground, 10184-ft. above sea level, lat. 38° 33' 28", long. 106° 29' 32".

Ownership: Gunnison County Metropolitan Recreation District.

**Pitkin**—K15ED, Ch. 15, Gunnison County Metropolitan Recreation District. (KTSC Ch. 8 Pueblo)

Technical Facilities: 0.17-kw ERP, 23-ft. above ground, 10184-ft. above sea level, lat. 38° 33' 28", long. 106° 29' 32".

Ownership: Gunnison County Metropolitan Recreation District.

**Pitkin**—K17GC, Ch. 17, Gunnison County Metropolitan Recreation District. (KDVR Ch. 32 Denver) Phone: 970-641-8725.

Technical Facilities: 0.155-kw ERP, 30-ft. above ground, 9229-ft. above sea level, lat. 38° 36' 16", long. 106° 31' 40".

Ownership: Gunnison County Metropolitan Recreation District.

**Pitkin**—K19DS, Ch. 19, Gunnison County Metropolitan Recreation District. (KMGH-TV Ch. 7 Denver) Phone: 940-641-8725.

Technical Facilities: 0.16-kw ERP, 20-ft. above ground, 9219-ft. above sea level, lat. 38° 36' 16", long. 106° 31' 40".

Ownership: Gunnison County Metropolitan Recreation District.

**Pitkin**—K21EF, Ch. 21, Gunnison County Metropolitan Recreation District. (KMGH-TV Ch. 7 Denver) Phone: 940-641-8725.

Technical Facilities: 0.155-kw ERP, 30-ft. above ground, 9229-ft. above sea level, lat. 38° 36' 16", long. 106° 31' 40".

Ownership: Gunnison County Metropolitan Recreation District.

**Pitkin**—K23DX, Ch. 23, Gunnison County Metropolitan Recreation District. (KMGH-TV Ch. 7 Denver) Phone: 940-641-8725.

Technical Facilities: 0.17-kw ERP, 13-ft. above ground, 9212-ft. above sea level, lat. 38° 36' 16", long. 106° 31' 40".

Ownership: Gunnison County Metropolitan Recreation District.

**Pitkin**—K43EG, Ch. 43, Gunnison County Metropolitan Recreation District. (KMGH-TV Ch. 7 Denver) Phone: 940-641-8725.

Technical Facilities: 0.16-kw ERP, 23-ft. above ground, 9222-ft. above sea level, lat. 38° 36' 16", long. 106° 31' 40".

Ownership: Gunnison County Metropolitan Recreation District.

**Pitkin & Ohio**—K08JZ, Ch. 8, Gunnison County Metropolitan Recreation District.

Technical Facilities: 0.006-kw ERP, 10180-ft. above sea level, lat. 38° 33' 28", long. 106° 29' 32".

Ownership: Gunnison County Metropolitan Recreation District.

**Pitkin & Ohio**—K10MA, Ch. 10, Gunnison County Metropolitan Recreation District. (KWGN-TV Ch. 34 Denver)

Technical Facilities: 0.01-kw ERP, 10180-ft. above sea level, lat. 38° 33' 28", long. 106° 29' 32".

Ownership: Gunnison County Metropolitan Recreation District.

**Pitkin, etc.**—K12AL, Ch. 12, Gunnison County Metropolitan Recreation District. (KOA-TV Ch. 42 Pueblo)

Technical Facilities: 0.01-kw ERP, 10180-ft. above sea level, lat. 38° 33' 28", long. 106° 29' 32".

Ownership: Gunnison County Metropolitan Recreation District.

**Placerville**—K03FX, Ch. 3, Hoak Media of Colorado License LLC. (KREY-TV Ch. 13 Montrose) Phone: 972-960-4896.

Technical Facilities: 0.02-kw ERP, lat. 38° 01' 05", long. 108° 04' 02".

Ownership: Hoak Media LLC.

**Pleasant Valley**—K14KL, Ch. 14, Region 1 Translator Assn. (KWGN-TV Ch. 34 Denver) Phone: 970-848-5301.

Technical Facilities: 0.214-kw ERP, 75-ft. above ground, 3805-ft. above sea level, lat. 40° 30' 35", long. 102° 06' 51".

Ownership: Region 1 Translator Association.

**Pleasant Valley**—K16ET, Ch. 16, Region 1 Translator Assn. (KCNC-TV Ch. 35 Denver) Phone: 970-848-5301.

Technical Facilities: 0.214-kw ERP, 75-ft. above ground, 3802-ft. above sea level, lat. 40° 30' 35", long. 102° 06' 51".

Ownership: Region 1 Translator Association.

**Pleasant Valley**—K18GM, Ch. 18, Region 1 Translator Assn. Phone: 970-848-5301.

Technical Facilities: 0.214-kw ERP, 75-ft. above ground, 3802-ft. above sea level, lat. 40° 30' 35", long. 102° 06' 51".

Ownership: Region 1 Translator Association.

**Pleasant Valley**—K20GK, Ch. 20, Region 1 Translator Assn. Phone: 970-848-5301.

Technical Facilities: 0.214-kw ERP, 75-ft. above ground, 3805-ft. above sea level, lat. 40° 30' 35", long. 102° 06' 51".

Ownership: Region 1 Translator Association.

**Pleasant Valley**—K24FU-D, Ch. 24, Region 1 Translator Assn. Phone: 970-848-5301.

Technical Facilities: 0.055-kw ERP, 75-ft. above ground, 3802-ft. above sea level, lat. 40° 30' 35", long. 102° 06' 51".

Began Operation: July 13, 2005.

Ownership: Region 1 Translator Association.

**Pleasant Valley**—K26GX, Ch. 26, Region 1 Translator Assn. Phone: 970-848-5301.

Technical Facilities: 0.214-kw ERP, 75-ft. above ground, 3802-ft. above sea level, lat. 40° 30' 35", long. 102° 06' 51".

Ownership: Region 1 Translator Association.

**Pleasant Valley**—K28IX, Ch. 28, Region 1 Translator Association. Phone: 970-848-5301.

Technical Facilities: 0.214-kw ERP, 75-ft. above ground, 3806-ft. above sea level, lat. 40° 30' 35", long. 102° 06' 51".

Ownership: Region 1 Translator Association.

**Pleasant Valley**—K30GO, Ch. 30, Region 1 Translator Assn. Phone: 970-848-5301.

Technical Facilities: 0.214-kw ERP, 75-ft. above ground, 3803-ft. above sea level, lat. 40° 30' 35", long. 102° 06' 51".

Ownership: Region 1 Translator Association.

**Powderhorn**—K69AO, Ch. 69, Colorado TV Marketing LLC. Phone: 970-920-9600.

Technical Facilities: 4.47-kw ERP, lat. 39° 05' 15", long. 108° 13' 40".

Holds CP for change to channel number 34, 15-kw ERP, 33-ft. above ground, 9993-ft. above sea level, lat. 39° 05' 18", long. 108° 13' 36". BMPPTT-20080107AAP.

Ownership: Colorado TV Marketing LLC.

**Powderhorn Valley**—K09WB, Ch. 9, Gunnison County Metropolitan Recreation District. (KREY-TV Ch. 13 Montrose)

Technical Facilities: 0.002-kw ERP, lat. 38° 18' 30", long. 107° 09' 00".

Ownership: Gunnison County Metropolitan Recreation District.

**Powderhorn Valley**—K12LX, Ch. 12, Gunnison County Metropolitan Recreation District.

Technical Facilities: 0.015-kw ERP, lat. 38° 17' 53", long. 107° 07' 55".

Ownership: Gunnison County Metropolitan Recreation District.

**Pueblo**—KTLP-LP, Ch. 34, Pikes Peak Television Inc. Phone: 816-271-8505.

Technical Facilities: 100-w TPO, 1.34-kw ERP, 72-ft. above ground, 4970-ft. above sea level, lat. 38° 18' 56", long. 104° 37' 01".

Transmitter: 3.1-mi. N of Pueblo.

Ownership: News Press & Gazette Co.



■ **Pueblo, etc.**—KGHB-CA, Ch. 27, Entravision Holdings LLC. Phone: 303-832-0050. Fax: 303-832-3410.

Technical Facilities: 7.71-kw ERP, 95-ft. above ground, 9504-ft. above sea level, lat. 38° 44' 43", long. 104° 51' 41".

Holds CP for change to 15-kw ERP, lat. 38° 44' 43", long. 104° 51' 39". BDFCDTA-20091006ACO.

Began Operation: November 4, 1993.

Ownership: Entravision Communications Corp.

**Rangely**—K66ER, Ch. 66, Rio Blanco County TV Association.

Technical Facilities: 0.456-kw ERP, 39-ft. above ground, 5331-ft. above sea level, lat. 40° 05' 51", long. 108° 48' 36".

Ownership: Rio Blanco County TV Association.

**Redstone**—K04HP, Ch. 4, Pitkin County Translator Dept. Phone: 970-920-5395.

Technical Facilities: 0.045-kw ERP, 15-ft. above ground, 7921-ft. above sea level, lat. 39° 14' 20", long. 107° 13' 02".

Ownership: Pitkin County Translator Dept.

**Redstone**—K09XN, Ch. 9, Pitkin County Translator Dept. Phone: 970-920-5395. Fax: 970-920-5374.

Technical Facilities: 0.042-kw ERP, 39-ft. above ground, 8409-ft. above sea level, lat. 39° 14' 18", long. 107° 13' 28".

Ownership: Pitkin County Translator Dept.

**Redstone**—K18GD-D, Ch. 18, Pitkin County Translator Dept. (KDVR Ch. 32 Denver) Phone: 970-920-5395.

Technical Facilities: 0.012-kw ERP, 56-ft. above ground, 8727-ft. above sea level, lat. 39° 14' 18", long. 107° 13' 28".

Ownership: Pitkin County Translator Dept.

**Redstone**—K19HG-D, Ch. 19, Pitkin County Translator Dept. Phone: 970-920-5395.

Technical Facilities: 0.012-kw ERP, 52-ft. above ground, 8724-ft. above sea level, lat. 39° 14' 20", long. 107° 13' 02".

Began Operation: January 1, 1900.

Ownership: Pitkin County Translator Dept.

**Redstone**—K28JY-D, Ch. 28, Pitkin County Translator Dept. Phone: 970-920-5395.

Technical Facilities: 0.64-kw ERP, 85-ft. above ground, 10646-ft. above sea level, lat. 39° 25' 23", long. 107° 22' 31".

Ownership: Pitkin County Translator Dept.

**Redstone**—K30JQ-D, Ch. 30, Pitkin County Translator Dept. Phone: 970-920-5395.

Technical Facilities: 0.64-kw ERP, 69-ft. above ground, 10630-ft. above sea level, lat. 39° 25' 23", long. 107° 22' 31".

Ownership: Pitkin County Translator Dept.

**Redstone**—K44JQ-D, Ch. 44, Pitkin County Translator Dept. Phone: 970-920-5395. Fax: 970-920-5374.

Technical Facilities: 0.012-kw ERP, 52-ft. above ground, 8724-ft. above sea level, lat. 39° 14' 20", long. 107° 13' 02".

Ownership: Pitkin County Translator Dept.

**Redstone**—K45HL-D, Ch. 45, Pitkin County Translator. (KCNC-TV Ch. 35 Denver) Phone: 970-920-5395.

Technical Facilities: 0.012-kw ERP, 52-ft. above ground, 8724-ft. above sea level, lat. 39° 14' 20", long. 107° 13' 02".

Began Operation: November 9, 1979.

Ownership: Pitkin County Translator Dept.

**Redstone, etc.**—K02IO, Ch. 2, Pitkin County Translator Dept. (KCNC-TV Ch. 35 Denver) Phone: 970-920-5395.

Technical Facilities: 0.045-kw ERP, 15-ft. above ground, 7925-ft. above sea level, lat. 39° 14' 20", long. 107° 13' 02".

Ownership: Pitkin County Translator Dept.

**Redstone, etc.**—K26IT-D, Ch. 26, Pitkin County Translator Dept. Phone: 970-920-5395.

Technical Facilities: 0.02-kw ERP, 20-ft. above ground, 8671-ft. above sea level, lat. 39° 14' 20", long. 107° 13' 02".

Began Operation: January 1, 1900.

Ownership: Pitkin County Translator Dept.

**Ridgway**—K03AY, Ch. 3, Hoak Media of Colorado License LLC. (KREY-TV Ch. 13 Montrose) Phone: 972-960-4896.

Technical Facilities: 0.02-kw ERP, lat. 38° 11' 11", long. 107° 46' 30".

Ownership: Hoak Media LLC.

**Ridgway, etc.**—K64BL, Ch. 64, Rocky Mountain Public Broadcasting Network Inc. (KTSC Ch. 8 Pueblo) Phone: 303-892-6666.

Technical Facilities: 0.63-kw ERP, lat. 38° 11' 11", long. 107° 46' 30".

Holds CP for change to channel number 31, 0.19-kw ERP, 20-ft. above ground, 8120-ft. above sea level, BDISDTT-20060331AUU.

Ownership: Rocky Mountain Public Broadcasting Network Inc.

**Rifle**—K57CR, Ch. 57, Pikes Peak Television Inc. Phone: 970-245-8880. Fax: 970-245-8249.

Studio: 8 Foresight Cir, Grand Junction, CO 81505.

Technical Facilities: 100-w TPO, 3.385-kw ERP, 16-ft. above ground, 8150-ft. above sea level, lat. 39° 32' 10", long. 107° 56' 56".

Holds CP for change to channel number 34, 1.91-kw ERP, 16-ft. above ground, 8153-ft. above sea level, BDISDTT-20091015ADE.

Transmitter: 9-mi. W of Rifle.

Multichannel TV Sound: Stereo only.

Ownership: News Press & Gazette Co.

Personnel: Kristy Santiago, General Manager; Jay Rademacher, Chief Engineer.

**Romeo**—K47KC, Ch. 47, Mainstreet Broadcasting Co. Inc. Phone: 719-738-3636.

Technical Facilities: 0.83-kw ERP, 72-ft. above ground, 10951-ft. above sea level, lat. 36° 51' 34", long. 106° 01' 03".

Holds CP for change to 9-kw ERP, BDFCDTL-20090824ACE.

Began Operation: April 10, 2009.

Ownership: Mainstreet Broadcasting Co. Inc.

**Romeo**—K63AN, Ch. 63, KOB-TV LLC. Phone: 651-642-4337.

Technical Facilities: 5.72-kw ERP, 98-ft. above ground, 11023-ft. above sea level, lat. 38° 51' 25", long. 106° 01' 12".

Ownership: Hubbard Broadcasting Inc.

**Romeo, etc.**—K45GD-D, Ch. 45, San Luis Valley TV Inc. (KREZ-TV Ch. 15 Durango) Phone: 719-843-5883.

Technical Facilities: 0.2-kw ERP, 98-ft. above ground, 11023-ft. above sea level, lat. 36° 51' 25", long. 106° 01' 12".

Ownership: San Luis Valley Television Inc.

**Romeo, etc.**—K49JW-D, Ch. 49, KOB-TV LLC. Phone: 651-642-4337.

Technical Facilities: 0.17-kw ERP, 82-ft. above ground, 10991-ft. above sea level, lat. 36° 51' 35", long. 106° 01' 07".

Began Operation: November 12, 2009.

Ownership: Hubbard Broadcasting Inc.

**Romeo, etc.**—K57CB, Ch. 57, Gray TV Licensee LLC. Phone: 719-634-2844.

Technical Facilities: 7.11-kw ERP, lat. 37° 12' 25", long. 106° 01' 12".

Holds CP for change to channel number 31, 0.62-kw ERP, 112-ft. above ground, 11020-ft. above sea level, BDISDTT-20091123AGA.

Ownership: Gray Television Inc.

**Romeo, etc.**—K61AZ, Ch. 61, San Luis Valley TV Inc. (KASA-TV Ch. 27 Santa Fe)

Technical Facilities: 7.086-kw ERP, lat. 37° 12' 25", long. 106° 01' 12".

Ownership: San Luis Valley Television Inc.

**Rulison**—K26FK, Ch. 26, Colorado TV Marketing LLC. (KTVD Ch. 19 Denver) Phone: 970-920-9600.

Technical Facilities: 1.69-kw ERP, 36-ft. above ground, 8986-ft. above sea level, lat. 39° 32' 05", long. 107° 57' 25".

Ownership: Colorado TV Marketing LLC.

**Rulison**—K40CS, Ch. 40, Hoak Media of Colorado License LLC. Phone: 972-960-4896.

Technical Facilities: 0.01-kw ERP, lat. 39° 32' 05", long. 107° 57' 25".

Ownership: Hoak Media LLC.

**Rulison, etc.**—K61BN, Ch. 61, Rocky Mountain Public Broadcasting Network Inc. (KRMA-TV Ch. 18 Denver) Phone: 303-892-6666.

Technical Facilities: 1.69-kw ERP, lat. 39° 32' 05", long. 107° 57' 25".

Holds CP for change to channel number 32, 1.1-kw ERP, 36-ft. above ground, 8986-ft. above sea level, BDISDTT-20060331AVF.

Ownership: Rocky Mountain Public Broadcasting Network Inc.

**Salida**—K36HS, Ch. 36, Kenneth D. Swinehart. Phone: 719-588-3132.

Technical Facilities: 0.35-kw ERP, 33-ft. above ground, 11673-ft. above sea level, lat. 38° 26' 50", long. 106° 00' 38".

Ownership: Kenneth D. Swinehart.

**Salida, etc.**—K02JH, Ch. 2, Chaffee County TV Translator Assn. (KTSC Ch. 8 Pueblo) Phone: 719-539-2942.

Technical Facilities: 0.009-kw ERP, 10899-ft. above sea level, lat. 38° 44' 37", long. 106° 11' 50".

Ownership: Chaffee County TV Translator Assn.

**Salida, etc.**—K04JD, Ch. 4, Chaffee County TV Translator Assn. (KWGN-TV Ch. 34 Denver) Phone: 719-539-2942.

Technical Facilities: 0.041-kw ERP, 10899-ft. above sea level, lat. 38° 44' 37", long. 106° 11' 50".

Ownership: Chaffee County TV Translator Assn.

**Salida, etc.**—K06HF, Ch. 6, Chaffee County TV Translator Assn. Phone: 719-539-2942.

Technical Facilities: 0.021-kw ERP, 10820-ft. above sea level, lat. 38° 44' 37", long. 106° 11' 50".

Ownership: Chaffee County TV Translator Assn.

**Salida, etc.**—K11KU, Ch. 11, Chaffee County TV Translator Assn. (KCNC-TV Ch. 35 Denver) Phone: 719-539-2942.

Technical Facilities: 0.036-kw ERP, 10830-ft. above sea level, lat. 38° 44' 37", long. 106° 11' 50".

Ownership: Chaffee County TV Translator Assn.

**Salida, etc.**—K13LD, Ch. 13, Chaffee County TV Translator Assn. (KMGH-TV Ch. 7 Denver) Phone: 719-539-2942.

Technical Facilities: 0.036-kw ERP, 10820-ft. above sea level, lat. 38° 44' 37", long. 106° 11' 50".

Ownership: Chaffee County TV Translator Assn.

**Salida, etc.**—K20JG-D, Ch. 20, Pikes Peak Television Inc. Phone: 816-271-8505.

Technical Facilities: 0.25-kw ERP, 30-ft. above ground, 11729-ft. above sea level, lat. 38° 26' 44", long. 106° 00' 35".

Ownership: News Press & Gazette Co.

**Salida, etc.**—K44CI, Ch. 44, Pikes Peak Television Inc. (KRDO-TV Ch. 24 Colorado Springs) Phone: 719-632-1515.

Technical Facilities: 8.73-kw ERP, 39-ft. above ground, 11712-ft. above sea level, lat. 37° 26' 44", long. 106° 00' 35".

Ownership: News Press & Gazette Co.

**Salida, etc.**—K53AR, Ch. 53, Rocky Mountain Public Broadcasting Network Inc. (KRMA-TV Ch. 18 Denver) Phone: 303-892-6666.

Technical Facilities: 2.27-kw ERP, lat. 38° 26' 48", long. 106° 00' 38".

Holds CP for change to channel number 31, 1.2-kw ERP, 36-ft. above ground, 11719-ft. above sea level, BDISDTT-20060331AWE.

Ownership: Rocky Mountain Public Broadcasting Network Inc.

**San Luis**—K02KI, Ch. 2, Rocky Mountain Public Broadcasting Network Inc. (KTSC Ch. 8 Pueblo)

Technical Facilities: 0.005-kw ERP, lat. 37° 12' 14", long. 105° 25' 37".

Ownership: Rocky Mountain Public Broadcasting Network Inc.

**San Luis Valley, etc.**—K55CL, Ch. 55, Rocky Mountain Public Broadcasting Network Inc. (KTSC Ch. 8 Pueblo) Phone: 303-892-6666.

Technical Facilities: 1.14-kw ERP, lat. 37° 12' 25", long. 106° 01' 12".

Holds CP for change to channel number 32, 1.1-kw ERP, 56-ft. above ground, 10964-ft. above sea level, BDISDTT-20061218ACA.

Ownership: Rocky Mountain Public Broadcasting Network Inc.

**Sapinero**—K46DB, Ch. 46, Gunnison County Metropolitan Recreation District.

Technical Facilities: 0.16-kw ERP, 20-ft. above ground, 8658-ft. above sea level, lat. 38° 26' 52", long. 107° 16' 20".

## Colorado — Low Power TV & TV Translator Stations

Holds CP for change to 20-ft. above ground, 8678-ft. above sea level, lat. 38° 19' 56", long. 107° 16' 19". BDFCDTT-20100210ABB.

Ownership: Gunnison County Metropolitan Recreation District.

**Sapinero**—K48EF, Ch. 48, Gunnison County Metropolitan Recreation District. (KAAA-TV Ch. 42 Pueblo)

Technical Facilities: 0.16-kw ERP, 20-ft. above ground, 8658-ft. above sea level, lat. 38° 26' 52", long. 107° 16' 20".

Holds CP for change to 20-ft. above ground, 8678-ft. above sea level, lat. 38° 19' 56", long. 107° 16' 19". BDFCDTT-20100210ABC.

Ownership: Gunnison County Metropolitan Recreation District.

**Sargents**—K02NV, Ch. 2, Gunnison County Metropolitan Recreation District. (KWGN-TV Ch. 34 Denver)

Technical Facilities: 0.002-kw ERP, lat. 28° 23' 26", long. 106° 24' 39".

Holds CP for change to 0.05-kw ERP, 33-ft. above ground, 9180-ft. above sea level, lat. 38° 23' 29.58", long. 106° 24' 41.64". BDFCDTV-20100212ABG.

Transmitter: 1-mi. SSE of Sargents.

Ownership: Gunnison County Metropolitan Recreation District.

**Sargents**—K040F, Ch. 4, Gunnison County Metropolitan Recreation District.

Technical Facilities: 0.002-kw ERP, lat. 38° 23' 26", long. 106° 24' 39".

Holds CP for change to 0.05-kw ERP, 16-ft. above ground, 9163-ft. above sea level, lat. 38° 23' 29.58", long. 106° 24' 41.64". BDFCDTV-20100212ABJ.

Transmitter: 1-mi. SSE of Sargents.

Ownership: Gunnison County Metropolitan Recreation District.

**Sargents**—K06NG, Ch. 6, Gunnison County Metropolitan Recreation District.

Technical Facilities: 0.003-kw ERP, 23-ft. above ground, 9262-ft. above sea level, lat. 38° 23' 26", long. 106° 24' 39".

Holds CP for change to 0.05-kw ERP, 20-ft. above ground, 9068-ft. above sea level, BDFCDTV-20100212ABL.

Ownership: Gunnison County Metropolitan Recreation District.

**Sargents**—K07VH, Ch. 7, Gunnison County Metropolitan Recreation District. (KAAA-TV Ch. 42 Pueblo)

Technical Facilities: 0.003-kw ERP, 20-ft. above ground, 9258-ft. above sea level, lat. 38° 23' 26", long. 106° 24' 39".

Holds CP for change to 0.04-kw ERP, 16-ft. above ground, 9163-ft. above sea level, lat. 38° 23' 29.58", long. 106° 24' 41.64". BDFCDTV-20100212ABM.

Ownership: Gunnison County Metropolitan Recreation District.

**Sargents**—K11TJ, Ch. 11, Gunnison County Metropolitan Recreation District. (KMGH-TV Ch. 7 Denver)

Technical Facilities: 0.002-kw ERP, 20-ft. above ground, 9258-ft. above sea level, lat. 38° 23' 26", long. 106° 24' 39".

Holds CP for change to 0.04-kw ERP, 20-ft. above ground, 9167-ft. above sea level, lat. 38° 23' 29.58", long. 106° 24' 41.64". BDFCDTV-20100212ABO.

Transmitter: 1-mi. SSE of Sargents.

Ownership: Gunnison County Metropolitan Recreation District.

**Sargents**—K33KE-D, Ch. 33, Gunnison County Metropolitan Recreation District. (KAAA-TV Ch. 42 Pueblo) Phone: 970-641-8725.

Technical Facilities: 2.18-kw ERP, 17-ft. above ground, 11926-ft. above sea level, lat. 38° 29' 48.51", long. 106° 19' 09.8".

Ownership: Gunnison County Metropolitan Recreation District.

**Sargents**—K45KT-D, Ch. 45, Gunnison County Metropolitan Recreation District. (KWGN-TV Ch. 34 Denver) Phone: 970-641-8725.

Technical Facilities: 2.21-kw ERP, 17-ft. above ground, 11926-ft. above sea level, lat. 38° 29' 48.51", long. 106° 19' 09.8".

Began Operation: August 7, 1978.

Ownership: Gunnison County Metropolitan Recreation District.

**Sargents**—K47LZ-D, Ch. 47, Gunnison County Metropolitan Recreation District. Phone: 970-641-8725.

Technical Facilities: 2.2-kw ERP, 17-ft. above ground, 11926-ft. above sea level, lat. 38° 29' 48.51", long. 106° 19' 09.8".

Ownership: Gunnison County Metropolitan Recreation District.

**Sargents**—K49KR-D, Ch. 49, Gunnison County Metropolitan Recreation District. Phone: 970-641-8725.

Technical Facilities: 2.2-kw ERP, 17-ft. above ground, 10614-ft. above sea level, lat. 38° 29' 48.51", long. 106° 19' 09.8".

Began Operation: January 31, 1991.

Ownership: Gunnison County Metropolitan Recreation District.

**Sargents**—K51DI-D, Ch. 51, Gunnison County Metropolitan Recreation District. (KTSC Ch. 8 Pueblo) Phone: 970-641-8725.

Technical Facilities: 2.25-kw ERP, 17-ft. above ground, 11926-ft. above sea level, lat. 38° 29' 48.51", long. 106° 19' 09.8".

Ownership: Gunnison County Metropolitan Recreation District.

**Silt, etc.**—K47AC, Ch. 47, Colorado TV Marketing LLC. (KTVD Ch. 19 Denver) Phone: 970-920-9600.

Technical Facilities: 0.87-kw ERP, lat. 39° 25' 45", long. 107° 23' 00".

Ownership: Colorado TV Marketing LLC.

**Silt, etc.**—K49AH, Ch. 49, Rocky Mountain Public Broadcasting Network Inc. (KRMA-TV Ch. 18 Denver) Phone: 303-892-6666.

Technical Facilities: 0.869-kw ERP, lat. 39° 25' 45", long. 107° 23' 00".

Holds CP for change to 1-kw ERP, 98-ft. above ground, 10702-ft. above sea level, BDFCDTT-20060331AWR.

Ownership: Rocky Mountain Public Broadcasting Network Inc.

**Snowmass at Aspen**—K02HI, Ch. 2, Pitkin County Translator Dept. Phone: 970-920-5395.

Technical Facilities: 0.016-kw ERP, 28-ft. above ground, 9444-ft. above sea level, lat. 39° 13' 33", long. 106° 50' 00".

Holds CP for change to channel number 12, 0.006-kw ERP, 33-ft. above ground, 9449-ft. above sea level, BDISDTV-20090624ACA.

Ownership: Pitkin County Translator Dept.

**Snowmass at Aspen**—K04HH, Ch. 4, Pitkin County Translator Dept. Phone: 970-920-5395.

Technical Facilities: 0.016-kw ERP, 44-ft. above ground, 9463-ft. above sea level, lat. 39° 13' 33", long. 106° 50' 00".

Holds CP for change to 0.006-kw ERP, BDFCDTV-20090624ACH.

Ownership: Pitkin County Translator Dept.

**Snowmass Village**—K43JI, Ch. 43, Pitkin County Translator Dept. Phone: 970-920-5395.

Technical Facilities: 0.139-kw ERP, 37-ft. above ground, 8613-ft. above sea level, lat. 39° 13' 11", long. 106° 54' 31".

Ownership: Pitkin County Translator Dept.

**Somerset**—K10KK, Ch. 10, Mesa Television Inc.

Technical Facilities: 0.006-kw ERP, lat. 38° 55' 34", long. 107° 30' 06".

Ownership: Mesa Television Inc.

**South Fork, etc.**—K02EX, Ch. 2, South Fork TV Assn. (KOAT-TV Ch. 7 Albuquerque)

Technical Facilities: 0.024-kw ERP, lat. 37° 41' 07", long. 106° 39' 19".

Ownership: South Fork TV Association.

**South Fork, etc.**—K18DE, Ch. 18, South Fork TV Assn. (KTSC Ch. 8 Pueblo)

Technical Facilities: 0.118-kw ERP, 26-ft. above ground, 8642-ft. above sea level, lat. 37° 41' 07", long. 106° 39' 19".

Ownership: South Fork TV Association.

**South Fork, etc.**—K57BW, Ch. 57, South Fork TV Assn. (KNME-TV Ch. 25 Albuquerque)

Technical Facilities: 0.25-kw ERP, 30-ft. above ground, 9705-ft. above sea level, lat. 37° 41' 07", long. 106° 39' 19".

Ownership: South Fork TV Association.

**Southwest Baca County**—K03DZ, Ch. 3, Baca County. Phone: 719-523-6796.

Technical Facilities: 0.136-kw ERP, lat. 37° 10' 05", long. 103° 05' 55".

Ownership: Baca County.

**Southwest Baca County**—K06HW, Ch. 6, Baca County. (KRDO-TV Ch. 24 Colorado Springs) Phone: 719-523-6796.

Technical Facilities: 0.136-kw ERP, lat. 37° 10' 05", long. 103° 05' 55".

Ownership: Baca County.

**Southwest Baca County**—K07UN, Ch. 7, Baca County. (KTSC Ch. 8 Pueblo) Phone: 719-523-6796.

Technical Facilities: 0.085-kw ERP, 62-ft. above ground, 5538-ft. above sea level, lat. 37° 10' 05", long. 103° 05' 55".

Ownership: Baca County.

**Southwest Baca County, etc.**—K09JS, Ch. 9, Baca County. (KAAA-TV Ch. 42 Pueblo) Phone: 719-523-6796.

Technical Facilities: 0.136-kw ERP, lat. 37° 10' 05", long. 103° 05' 55".

Ownership: Baca County.

**Springfield**—K62CT, Ch. 62, Baca County. (KTSC Ch. 8 Pueblo) Phone: 719-523-6796.

Technical Facilities: 0.932-kw ERP, lat. 37° 21' 44", long. 102° 38' 44".

Ownership: Baca County.

**Springfield**—K64CT, Ch. 64, Baca County. (KAAA-TV Ch. 42 Pueblo) Phone: 719-523-6796.

Technical Facilities: 0.8-kw ERP, lat. 37° 21' 44", long. 102° 38' 44".

Ownership: Baca County.

**Springfield**—K66CW, Ch. 66, Baca County. Phone: 719-523-6796.

Technical Facilities: 0.8-kw ERP, lat. 37° 21' 44", long. 102° 38' 44".

Ownership: Baca County.

**Springfield**—K68CR, Ch. 68, Baca County. (KRDO-TV Ch. 24 Colorado Springs) Phone: 719-523-6796.

Technical Facilities: 0.799-kw ERP, lat. 37° 21' 33", long. 102° 37' 20".

Ownership: Baca County.

**Stadtman Mesa**—K60AC, Ch. 60, Rio Blanco County TV Assn. (KCNC-TV Ch. 35 Denver)

Technical Facilities: 1.546-kw ERP, 46-ft. above ground, 6808-ft. above sea level, lat. 40° 09' 50", long. 108° 26' 36".

Transmitter: 28.8-mi. W of Meeker.

Ownership: Rio Blanco County TV Association.

**Stadtman Mesa, etc.**—K58EF, Ch. 58, Rio Blanco County TV Assn.

Technical Facilities: 1.36-kw ERP, lat. 40° 09' 50", long. 108° 26' 36".

Ownership: Rio Blanco County TV Association.

**Steamboat Springs**—K11FW, Ch. 11, Moffat County. (KCNC-TV Ch. 35 Denver, KRON-TV Ch. 57 San Francisco)

Technical Facilities: 0.086-kw ERP, 10341-ft. above sea level, lat. 40° 27' 16", long. 106° 44' 34".

Ownership: Moffat County.

**Steamboat Springs**—KHSB-LP, Ch. 33, EICB-TV East LLC. Phone: 972-291-3750.

Technical Facilities: 3.75-kw ERP, 44-ft. above ground, 10389-ft. above sea level, lat. 40° 27' 16", long. 106° 44' 32".

Holds CP for change to 1.75-kw ERP, BDFCDTL-20090616ABY.

Ownership: EICB-TV LLC.

**Sterling**—K31IQ-D, Ch. 31, Board of Logan County Commissioners. (KDVR Ch. 32 Denver) Phone: 970-522-0888.

Technical Facilities: 0.398-kw ERP, 407-ft. above ground, 4918-ft. above sea level, lat. 40° 35' 28", long. 103° 02' 23".

Ownership: Board of Logan County Commissioners.

**Sterling**—K46CY-D, Ch. 46, Board of Logan County Commissioners. Phone: 970-522-0888.

Technical Facilities: 0.395-kw ERP, 407-ft. above ground, 4918-ft. above sea level, lat. 40° 35' 28", long. 103° 02' 23".

Transmitter: Reiradon Hill, 9.4-mi. E of Sterling.

Began Operation: January 6, 1992.

Ownership: Board of Logan County Commissioners.

**Sterling**—K48DQ, Ch. 48, Board of Logan County Commissioners. Phone: 970-522-0888.

Technical Facilities: 0.45-kw ERP, 407-ft. above ground, 4918-ft. above sea level, lat. 40° 35' 28", long. 103° 02' 23".

Ownership: Board of Logan County Commissioners.

**Sterling**—K50EE, Ch. 50, Board of Logan County Commissioners. Phone: 970-522-0888.

Technical Facilities: 0.45-kw ERP, 407-ft. above ground, 4918-ft. above sea level, lat. 40° 35' 28", long. 103° 02' 23".

Ownership: Board of Logan County Commissioners.

**Sterling**—K52EW, Ch. 52, Board of Logan County Commissioners. Phone: 970-522-0888.

Technical Facilities: 0.45-kw ERP, 407-ft. above ground, 4918-ft. above sea level, lat. 40° 35' 28", long. 103° 02' 23".

Ownership: Board of Logan County Commissioners.

**Sterling**—K58GH, Ch. 58, Board of Logan County Commissioners. (KRMA-TV Ch. 18 Denver) Phone: 970-522-0888.

Technical Facilities: 2.26-kw ERP, 407-ft. above ground, 4918-ft. above sea level, lat. 40° 35' 28", long. 103° 02' 23".

Ownership: Board of Logan County Commissioners.

**Sterling & south Logan County**—K44FL, Ch. 44, Board of Logan County Commissioners. (KWGN-TV Ch. 34 Denver) Phone: 970-522-0888.

Technical Facilities: 0.45-kw ERP, 407-ft. above ground, 4918-ft. above sea level, lat. 40° 35' 28", long. 103° 02' 23".

Ownership: Board of Logan County Commissioners.

**Sterling, etc.**—K56GL, Ch. 56, Board of Logan County Commissioners. Phone: 970-522-0888.

Technical Facilities: 2.26-kw ERP, 407-ft. above ground, 4918-ft. above sea level, lat. 40° 35' 28", long. 103° 02' 23".

Ownership: Board of Logan County Commissioners.

**Sunetha & Nutria**—K66AV, Ch. 66, LIN of Colorado LLC. (KREZ-TV Ch. 15 Durango)

Technical Facilities: 0.36-kw ERP, lat. 37° 11' 36", long. 107° 05' 31".

Ownership: LIN TV Corp.

■ **Sweetwater Creek**—K36DB, Ch. 36, Resort Television USA LLC. Phone: 207-772-5000.

Technical Facilities: 0.001-kw ERP, 33-ft. above ground, 7461-ft. above sea level, lat. 39° 38' 07", long. 106° 32' 13".

Holds CP for change to 15-kw ERP, BDFCDTA-20090824ABX.

Began Operation: October 12, 1994.

Ownership: Resort Sports Network Inc.

**Thomasville**—K04PO, Ch. 4, Pitkin County Translator Dept. Phone: 970-920-5395.

Technical Facilities: 0.044-kw ERP, 50-ft. above ground, 8682-ft. above sea level, lat. 39° 21' 12", long. 106° 41' 00".

Ownership: Pitkin County Translator Dept.

**Thomasville**—K05JA, Ch. 5, Pitkin County Translator Dept. (KMGH-TV Ch. 7 Denver) Phone: 970-920-5395.

Technical Facilities: 0.024-kw ERP, lat. 39° 21' 12", long. 106° 41' 00".

Ownership: Pitkin County Translator Dept.

**Thomasville**—K07KF-D, Ch. 7, Pitkin County Translator Dept. Phone: 970-920-5395.

Technical Facilities: 0.011-kw ERP, 26-ft. above ground, 8753-ft. above sea level, lat. 39° 21' 12", long. 106° 41' 00".

Ownership: Pitkin County Translator Dept.

**Thomasville**—K12QM-D, Ch. 12, Pitkin County Translator Dept. (KUED Ch. 42 Salt Lake City) Phone: 970-920-5395.

Technical Facilities: 0.011-kw ERP, 20-ft. above ground, 8747-ft. above sea level, lat. 39° 21' 12", long. 106° 41' 00".

Began Operation: June 5, 2006.

Ownership: Pitkin County Translator Dept.

**Thomasville**—K14LQ, Ch. 14, Pitkin County Translator Dept. Phone: 970-920-5395.

Technical Facilities: 0.088-kw ERP, 39-ft. above ground, 8671-ft. above sea level, lat. 39° 21' 12", long. 106° 41' 00".

Ownership: Pitkin County Translator Dept.

**Trinidad**—K34GI, Ch. 34, Mainstreet Broadcasting Co. Inc. (KSPK-LP Ch. 28 Walsenburg) Phone: 719-738-3636.

Technical Facilities: 0.84-kw ERP, 86-ft. above ground, 7188-ft. above sea level, lat. 37° 14' 14", long. 104° 30' 52".

Holds CP for change to 5-kw ERP, 89-ft. above ground, 7188-ft. above sea level, BDFCDTL-20090824ACG.

Began Operation: June 13, 2005.

Ownership: Mainstreet Broadcasting Co. Inc.

**Trinidad, Valdez, etc.**—K15GL-D, Ch. 15, Rocky Mountain Public Broadcasting Network Inc. (KRMA-TV Ch. 18 Denver) Phone: 303-892-6666.

Technical Facilities: 0.18-kw ERP, 69-ft. above ground, 7169-ft. above sea level, lat. 37° 14' 14", long. 104° 30' 52".

Ownership: Rocky Mountain Public Broadcasting Network Inc.

**Upper Fryling Pan River**—K09LE, Ch. 9, Pitkin County Translator Dept. Phone: 970-920-5395.

Technical Facilities: 0.002-kw ERP, lat. 39° 21' 12", long. 106° 41' 00".

Ownership: Pitkin County Translator Dept.

**Upper Fryling Pan River**—K10PR-D, Ch. 10, Pitkin County Translator Department. Phone: 970-920-5395.

Technical Facilities: 0.011-kw ERP, 16-ft. above ground, 8743-ft. above sea level, lat. 39° 21' 12", long. 106° 41' 00".

Began Operation: December 21, 2009.

Ownership: Pitkin County Translator Dept.

**Vail**—K45IE, Ch. 45, Vail Associates Inc. dba TV 8. Phone: 970-479-4688.

Technical Facilities: 0.055-kw ERP, 33-ft. above ground, 7625-ft. above sea level, lat. 39° 38' 38", long. 106° 32' 14".

Ownership: Vail Associates Inc. dba TV 8.

Personnel: Cathleen Hancock, General Manager.

**Vail**—KRYD-LP, Ch. 10, Colorado TV Marketing LLC. Phone: 970-920-9600.

Technical Facilities: 0.5-kw ERP, 246-ft. above ground, 9918-ft. above sea level, lat. 39° 38' 05.5", long. 106° 26' 46.9".

Holds CP for change to 30-ft. above ground, 8931-ft. above sea level, lat. 39° 36' 58", long. 106° 26' 55". BMPTVL-20071212AAM.

Ownership: Colorado TV Marketing LLC.

**Vallecito**—K02ET, Ch. 2, Lake TV Assn. (KOAT-TV Ch. 7 Albuquerque)

Technical Facilities: 0.038-kw ERP, lat. 37° 22' 00", long. 107° 31' 30".

Ownership: Lake TV Assn.

**Vallecito**—K08ET, Ch. 8, Lake TV Assn. (KREZ-TV Ch. 15 Durango)

Technical Facilities: 0.057-kw ERP, lat. 37° 22' 00", long. 107° 31' 30".

Ownership: Lake TV Assn.

**Vallecito**—K10AD, Ch. 10, Lake TV Assn.

Technical Facilities: 0.057-kw ERP, 9639-ft. above sea level, lat. 37° 22' 00", long. 107° 31' 30".

Ownership: Lake TV Assn.

**Walsenburg**—KSPK-LP, Ch. 28, Mainstreet Broadcasting Co. Inc. Phone: 719-738-3636.

Technical Facilities: 7.4-kw ERP, 131-ft. above ground, 6886-ft. above sea level, lat. 37° 37' 39", long. 104° 49' 17".

Holds CP for change to 15-kw ERP, BDFCDTL-20090824ACC.

Began Operation: March 15, 2005.

Ownership: Mainstreet Broadcasting Co. Inc.

**Weber Canyon**—K02OS, Ch. 2, Southwest Colorado TV Translator Assn. Phone: 970-565-2121.

Technical Facilities: 1-w TPO, 0.2-kw ERP, 10-ft. above ground, 7004-ft. above sea level, lat. 37° 17' 51", long. 108° 18' 02".

Transmitter: 6051 County Rte. 41, Mancos.

Ownership: Southwest Colorado TV Translator Assn.

**Weber Canyon**—K04ON, Ch. 4, Southwest Colorado TV Translator Assn. Phone: 970-565-2121.

Technical Facilities: 1-w TPO, 0.2-kw ERP, 7011-ft. above sea level, lat. 37° 17' 51", long. 108° 18' 02".

Transmitter: 6051 County Rte. 41, Mancos.

Ownership: Southwest Colorado TV Translator Assn.

Personnel: Wayne Johnson, General Manager.

**Weber Canyon**—K08MB, Ch. 8, Southwest Colorado TV Translator Assn. Phone: 970-565-2121.

Technical Facilities: 1-w TPO, 0.002-kw ERP, 26-ft. above ground, 7019-ft. above sea level, lat. 37° 17' 51", long. 108° 18' 02".

Transmitter: 6051 County Rte. 41, Mancos.

Ownership: Southwest Colorado TV Translator Assn.

Personnel: Wayne Johnson, General Manager.

**Weber Canyon**—K13XH, Ch. 13, Southwest Colorado TV Translator Assn. Phone: 970-565-2121.

Technical Facilities: 1-w TPO, 0.0002-kw ERP, 30-ft. above ground, 7024-ft. above sea level, lat. 37° 17' 51", long. 108° 18' 02".

Transmitter: 6051 County Rte. 41, Mancos.

Ownership: Southwest Colorado TV Translator Assn.

Personnel: Wayne Johnson, General Manager.

**Westcliffe**—K07BW, Ch. 7, Custer County. Phone: 719-783-2281.

Technical Facilities: 0.02-kw ERP, lat. 38° 07' 39", long. 105° 22' 08".

Holds CP for change to 0.035-kw ERP, 33-ft. above ground, 8688-ft. above sea level, BDFCDTV-20090824AAI.

Ownership: Custer County Road & Bridge.

**Westcliffe**—K09DY, Ch. 9, Custer County Road & Bridge. (KRDO-TV Ch. 24 Colorado Springs) Phone: 719-783-2281.

Technical Facilities: 0.02-kw ERP, lat. 38° 07' 39", long. 105° 22' 08".

Holds CP for change to 0.035-kw ERP, 33-ft. above ground, 8688-ft. above sea level, BDFCDTV-20090824AAJ.

Ownership: Custer County Road & Bridge.

**Windsor**—KZFC-LP, Ch. 36, McGraw-Hill Broadcasting Co. Inc. Phone: 303-832-0190.

Technical Facilities: 18.9-kw ERP, 341-ft. above ground, 5587-ft. above sea level, lat. 40° 38' 31", long. 104° 49' 03".

Holds CP for change to 2.46-kw ERP, BDFCDTL-20090630ABQ.

Ownership: McGraw-Hill Broadcasting Co. Inc.

Personnel: Darrell Brown, General Manager.

**Wolcott**—K13DE, Ch. 13, Colorado TV Marketing LLC. (KMGH-TV Ch. 7 Denver) Phone: 970-920-9600; 866-250-6422.

Technical Facilities: 2.84-kw ERP, 55-ft. above ground, 10504-ft. above sea level, lat. 39° 44' 23", long. 106° 48' 04".

Ownership: Colorado TV Marketing LLC.

**Woodland Park**—K28GE, Ch. 28, Barrington Colorado Springs License LLC. Phone: 847-884-1877.

Technical Facilities: 1.12-kw ERP, lat. 38° 59' 13", long. 105° 04' 08".

Transmitter: 1-mi. SW of Woodland Park Post Office.

Ownership: Pilot Group LP.

**Woody Creek**—K39HE, Ch. 39, Pitkin County Translator Dept. Phone: 970-920-5395.

Technical Facilities: 0.06-kw ERP, 60-ft. above ground, 8849-ft. above sea level, lat. 39° 18' 37", long. 106° 56' 53".

Ownership: Pitkin County Translator Dept.

**Woody Creek**—K44GQ-D, Ch. 44, Pitkin County Translator Dept. Phone: 970-920-5395.

Technical Facilities: 0.045-kw ERP, 30-ft. above ground, 8832-ft. above sea level, lat. 39° 18' 37", long. 106° 56' 53".

Ownership: Pitkin County Translator Dept.

**Woody Creek, etc.**—K38LD-D, Ch. 38, Pitkin County Translator Dept. (KCNC-TV Ch. 35 Denver) Phone: 970-920-5395.

Technical Facilities: 0.045-kw ERP, 30-ft. above ground, 8832-ft. above sea level, lat. 39° 18' 37", long. 106° 56' 53".

Ownership: Pitkin County Translator Dept.

**Woody Creek, etc.**—K46KI-D, Ch. 46, Pitkin County Translator Dept. Phone: 970-920-5395.

Technical Facilities: 0.045-kw ERP, 30-ft. above ground, 8832-ft. above sea level, lat. 39° 18' 37", long. 106° 56' 53".

Began Operation: March 31, 1987.

Ownership: Pitkin County Translator Dept.

**Woody Creek, etc.**—K48LO-D, Ch. 48, Pitkin County Translator Dept. Phone: 970-920-5395.

Technical Facilities: 0.01-kw ERP, 30-ft. above ground, 8832-ft. above sea level, lat. 39° 18' 37", long. 106° 56' 53".

Ownership: Pitkin County Translator Dept.

**Wray**—K31IH-D, Ch. 31, Region 1 Translator Assn. (KTVD Ch. 19 Denver) Phone: 970-848-5301.

Technical Facilities: 0.189-kw ERP, 307-ft. above ground, 4146-ft. above sea level, lat. 40° 03' 15", long. 102° 13' 32".

Ownership: Region 1 Translator Association.

**Wray**—K44FM, Ch. 44, Region 1 Translator Assn. Phone: 970-848-5301.

Technical Facilities: 0.616-kw ERP, lat. 40° 03' 15", long. 102° 13' 31".

Ownership: Region 1 Translator Association.

**Wray**—K46FF, Ch. 46, Region 1 Translator Assn. (KWGN-TV Ch. 34 Denver) Phone: 970-848-5301.

Technical Facilities: 0.616-kw ERP, lat. 40° 03' 15", long. 102° 13' 31".

Holds CP for change to 0.63-kw ERP, 307-ft. above ground, 4146-ft. above sea level, BDFCDDT-20091229ACX.

Began Operation: December 21, 1984.

Ownership: Region 1 Translator Association.

**Wray**—K48GA, Ch. 48, Region 1 Translator Assn. (KCNC-TV Ch. 35 Denver) Phone: 970-848-5301.

Technical Facilities: 0.564-kw ERP, lat. 40° 03' 15", long. 102° 13' 31".

Ownership: Region 1 Translator Association.

**Wray**—K50FJ, Ch. 50, Region 1 Translator Assn. (KRMA-TV Ch. 18 Denver) Phone: 970-848-5301.

Technical Facilities: 0.564-kw ERP, lat. 40° 03' 15", long. 102° 13' 31".

Ownership: Region 1 Translator Association.

**Wray**—K52FZ, Ch. 52, Region 1 Translator Assn. Phone: 970-848-5301.

Technical Facilities: 0.563-kw ERP, lat. 40° 03' 15", long. 102° 13' 31".

Ownership: Region 1 Translator Association.

**Wray**—K56HG, Ch. 56, Region 1 Translator Assn. Phone: 970-848-5301.

Technical Facilities: 0.615-kw ERP, lat. 40° 03' 15", long. 102° 13' 32".

Ownership: Region 1 Translator Association.

**Wray**—K58GV, Ch. 58, Region 1 Translator Assn. Phone: 970-848-5301.

Technical Facilities: 0.615-kw ERP, 307-ft. above ground, 4146-ft. above sea level, lat. 40° 03' 15", long. 102° 13' 32".

Ownership: Region 1 Translator Association.

**Yuma**—K28JH-D, Ch. 28, Region 1 Translator Assn. Phone: 970-848-5301.

Technical Facilities: 0.173-kw ERP, 392-ft. above ground, 4601-ft. above sea level, lat. 40° 08' 35", long. 102° 48' 51".

Holds CP for change to 0.575-kw ERP, BPDDT-20100120ACN.

Began Operation: May 23, 2007.

Ownership: Region 1 Translator Association.

**Yuma**—K32AB, Ch. 32, Region 1 Translator Assn. (KWGN-TV Ch. 34 Denver) Phone: 970-848-5301.

Technical Facilities: 2.69-kw ERP, 392-ft. above ground, 4600-ft. above sea level, lat. 40° 08' 35", long. 102° 48' 51".

Ownership: Region 1 Translator Association.

**Yuma**—K34AC-D, Ch. 34, Region 1 Translator Assn. (KCNC-TV Ch. 35 Denver) Phone: 970-848-5301.

Technical Facilities: 0.575-kw ERP, 392-ft. above ground, 4601-ft. above sea level, lat. 40° 08' 35", long. 102° 48' 51".

Began Operation: January 23, 1981.

Ownership: Region 1 Translator Association.

**Yuma**—K36AC, Ch. 36, Region 1 Translator Assn. (KRMA-TV Ch. 18 Denver) Phone: 970-848-5301.

Technical Facilities: 2.69-kw ERP, lat. 40° 08' 35", long. 102° 48' 51".

Ownership: Region 1 Translator Association.

**Yuma**—K38AD, Ch. 38, Region 1 Translator Assn. Phone: 970-848-5301.

Technical Facilities: 2.69-kw ERP, lat. 40° 08' 35", long. 102° 48' 51".

Ownership: Region 1 Translator Association.

**Yuma**—K40CG, Ch. 40, Region 1 Translator Assn. (KMGH-TV Ch. 7 Denver) Phone: 970-848-5301.

Technical Facilities: 2.69-kw ERP, 392-ft. above ground, 4600-ft. above sea level, lat. 40° 08' 35", long. 102° 48' 51".

Ownership: Region 1 Translator Association.

**Yuma**—K42GI, Ch. 42, Region 1 Translator Assn. Phone: 970-848-5301.

Technical Facilities: 2.7-kw ERP, 392-ft. above ground, 4598-ft. above sea level, lat. 40° 08' 35", long. 102° 48' 51".

Ownership: Region 1 Translator Association.

## Connecticut

■ **Allingtown**—W28AJ, Ch. 28, Paging Assoc. Inc. Phone: 203-932-3500. Fax: 203-933-2259.

Studio: 24 Rockdale Rd, West Haven, CT 06516.

Technical Facilities: 1000-w TPO, 48.8-kw ERP, 184-ft. above ground, 335-ft. above sea level, lat. 41° 17' 28", long. 72° 58' 06".

Transmitter: 24 Rockdale Rd.

Ownership: Paging Associates Inc.

**Bridgeport**—W65DZ, Ch. 65, Paging Assoc. Inc. Phone: 800-343-9333.

Technical Facilities: 1000-w TPO, 1.26-kw ERP, 85-ft. above ground, 102-ft. above sea level, lat. 41° 09' 58", long. 73° 13' 03".

Transmitter: 623 Pine St.

Ownership: Paging Associates Inc.

**Danbury**—W22BN, Ch. 22, IT Communications Inc.

Technical Facilities: 500-w TPO, 10.4-kw ERP, 88-ft. above ground, 728-ft. above sea level, lat. 41° 23' 44", long. 73° 25' 24".

Transmitter: Shelter Rock, Shelter Rock Rd.

Multichannel TV Sound: Stereo only.

Ownership: IT Communications Inc.

Personnel: David Abrantes, General Manager & Chief Engineer.

**Granby**—WESA-LP, Ch. 34, R and S Broadcasting LLC. Phone: 860-529-9303.

Technical Facilities: 45-kw ERP, 120-ft. above ground, 930-ft. above sea level, lat. 42° 07' 11.3", long. 72° 24' 39".

Holds CP for change to 15-kw ERP, BMPDTL-20090506AAE.

Ownership: R and S Broadcasting LLC.

■ **Hartford**—WRDM-CA, Ch. 50, ZGS Hartford Inc. Phone: 703-528-5656.

Studio: 886 Maple Ave, Hartford, CT 06114.

Technical Facilities: 50-kw ERP, 308-ft. above ground, 1001-ft. above sea level, lat. 41° 47' 48", long. 72° 47' 52".

Holds CP for change to channel number 19, 15-kw ERP, 308-ft. above ground, 1000-ft. above sea level, BDISDTA-20080804ABN.

Multichannel TV Sound: Stereo and separate audio program.

Began Operation: November 19, 1990.

Ownership: ZGS Broadcasting Holdings Inc.

Personnel: Lucio C. Ruzzier Sr., President & Chief Executive Officer; Paul D'Agostino, Chief Financial Officer & Controller; William Newton, President of Sales & Program Director; Gaetano Leone, General Manager; Salvatore Minniti, Chief Engineer.

**Hartford**—WRNT-LP, Ch. 48, R and S Broadcasting LLC. Phone: 860-529-9303.

Studio: 18 Garden St, Hartford, CT 06105.

Technical Facilities: 60-kw ERP, 200-ft. above ground, 892-ft. above sea level, lat. 41° 47' 48", long. 72° 47' 52".

Holds CP for change to 8-kw ERP, 255-ft. above ground, 947-ft. above sea level, BMPDTL-20090506AAE.

Ownership: R and S Broadcasting LLC.

Personnel: Louis Maisel, President, General Manager & Chief Engineer.

■ **Hartford**—WUTH-CA, Ch. 47, Entravision Holdings LLC. Phone: 860-278-1818. Fax: 860-278-1811.

Technical Facilities: 17.9-kw ERP, lat. 41° 42' 32", long. 72° 28' 30".

Ownership: Entravision Communications Corp.

Personnel: Alex Von Lichtenberg, General Manager.

**Hartford & New Haven**—WHCT-LP, Ch. 38, Venture Technologies Group LLC. Phone: 323-965-5400. Fax: 323-965-5411.

Technical Facilities: 150-kw ERP, 299-ft. above ground, 991-ft. above sea level, lat. 41° 47' 48", long. 72° 47' 52".

Ownership: Venture Technologies Group LLC.

**New Haven**—WNHX-LP, Ch. 51, Area 51 DMG Inc. Phone: 203-557-3279.

Technical Facilities: 100-kw ERP, 73-ft. above ground, 413-ft. above sea level, lat. 41° 19' 42", long. 72° 54' 25".

Ownership: Area 51 DMG Inc.

**Stamford**—W17CD, Ch. 17, K Licensee Inc. Phone: 718-358-4219.

Technical Facilities: 75-kw ERP, 209-ft. above ground, 329-ft. above sea level, lat. 41° 03' 54", long. 73° 32' 04".

Ownership: K Licensee Inc.

**Stamford**—W27CD, Ch. 27, WLNLY LP. Phone: 631-777-8855. Fax: 631-777-8180.

Technical Facilities: 17.4-kw ERP, 142-ft. above ground, 218-ft. above sea level, lat. 41° 03' 41", long. 73° 32' 03".

Ownership: WLNLY Holdings Inc.

Personnel: David Feinblatt, President & General Manager; Richard Mulliner, Chief Engineer; Elliott Simmons, Sales Manager.

## Delaware

**Dover**—WEVD-LP, Ch. 10, Delmarva Broadcast Service LLC. Phone: 407-423-4431.

Studio: White Oak Rd., Dover, DE 19901.

Technical Facilities: 1000-w TPO, 81.4-kw ERP, 229-ft. above ground, 255-ft. above sea level, lat. 39° 11' 10", long. 75° 29' 26".

Ownership: Delmarva Broadcast Service LLC.

**Georgetown**—W48DP-D, Ch. 48, EICB-TV East LLC. Phone: 972-291-3750.

Technical Facilities: 5-kw ERP, 377-ft. above ground, 408-ft. above sea level, lat. 38° 34' 33", long. 75° 20' 18".

Began Operation: March 16, 2009.

Ownership: EICB-TV LLC.

**Millsboro, etc.**—WLWP-LP, Ch. 4, Ocean 4 Broadcasting Assn. Phone: 302-732-1400. Fax: 302-732-3933.

Technical Facilities: 200-w TPO, 0.063-kw ERP, 69-ft. above ground, 75-ft. above sea level, lat. 36° 33' 08", long. 75° 13' 23".

Transmitter: Rte. 26, Dagsboro, DE.

Ownership: Ocean Broadcasting Assn.

Personnel: Robert Neuhaus, General Manager.

**Rehobeth Beach**—WRDE-LD, Ch. 31, Price Hill TV LLC. Phone: 513-257-5011.

Technical Facilities: 7.1-kw ERP, 296-ft. above ground, 321-ft. above sea level, lat. 38° 42' 14", long. 75° 12' 01".

Ownership: Price Hill Television LLC.

**Sussex County**—WEWE-LP, Ch. 24, Ocean 60 Broadcasting Assn. Phone: 302-732-1400. Fax: 302-732-3933.

Technical Facilities: 0.97-kw ERP, 75-ft. above ground, 95-ft. above sea level, lat. 38° 33' 08", long. 75° 13' 23".

Ownership: Ocean Broadcasting Assn.

Personnel: Robert Neuhaus, General Manager.

**Wilmington**—W40AZ, Ch. 40, Word of God Fellowship Inc. (KTBN-TV Ch. 23 Santa Ana) Phone: 817-799-2138.

Technical Facilities: 10.3-kw ERP, 256-ft. above ground, 646-ft. above sea level, lat. 39° 51' 03", long. 75° 29' 45".

Began Operation: November 17, 1993.

Ownership: Word of God Fellowship Inc.

## District of Columbia

**Washington**—WDDN-LP, Ch. 23, Word of God Fellowship Inc. Phone: 817-571-1229.

Studio: 3400 Idaho Ave. NW, Washington, DC 20016.

Technical Facilities: 10-kw ERP, 656-ft. above ground, 951-ft. above sea level, lat. 39° 00' 00", long. 77° 03' 26".

Ownership: Word of God Fellowship Inc.

**Washington**—WIAV-LP, Ch. 58, Asiavision Inc. Phone: 301-345-2742.

Technical Facilities: 661-w TPO, 35-kw ERP, 177-ft. above ground, 325-ft. above sea level, lat. 38° 59' 29", long. 76° 52' 45".

Transmitter: 7501 Greenway Center Dr., Greenbelt, MD.

Ownership: Asiavision Inc.

■ **Washington**—WMDO-CA, Ch. 47, Entravision Holdings LLC. Phones: 202-522-8640; 310-447-3870. Fax: 202-898-1897.

Studio: 101 Constitution Ave. NW, Ste L-100, Washington, DC 20001.

Technical Facilities: 16.5-kw ERP, 308-ft. above ground, 695-ft. above sea level, lat. 38° 56' 24", long. 77° 04' 54".

Ownership: Entravision Communications Corp.

**Washington**—WMDO-LD, Ch. 8, Entravision Holdings LLC. Phones: 310-447-3870; 202-522-8640. Fax: 202-898-1960.

Technical Facilities: 0.198-kw ERP, 315-ft. above ground, 702-ft. above sea level, lat. 38° 56' 24", long. 77° 04' 54".

Ownership: Entravision Communications Corp.

**Washington**—WWTD-LP, Ch. 49, DC Broadcasting Inc. Phones: 303-593-1433; 303-520-9996. Fax: 815-327-4319.

Technical Facilities: 59.2-kw ERP, 405-ft. above ground, 792-ft. above sea level, lat. 38° 56' 24", long. 77° 04' 54".

Ownership: DC Broadcasting Inc.

■ **Washington**—WZDC-CA, Ch. 25, Onda Capital Inc. Phone: 703-528-5656.

Technical Facilities: 28.3-kw ERP, 205-ft. above ground, 592-ft. above sea level, lat. 38° 56' 23.6", long. 77° 04' 54.1".

Holds CP for change to 4.6-kw ERP, BDFCDTA-20080804ACV.

Ownership: ZGS Broadcasting Holdings Inc.

## Florida

**Alachua, etc.**—W40CQ-D, Ch. 40, Associated Christian Television System Inc. Phone: 407-263-4040.

Technical Facilities: 15-kw ERP, 440-ft. above ground, 526-ft. above sea level, lat. 29° 37' 46", long. 82° 34' 25".

Began Operation: February 27, 2009.

Ownership: Associated Christian Television System Inc.

**Altamonte Springs**—WXXU-LP, Ch. 12, Rama Communications II Ltd.

Technical Facilities: 10-w TPO, 0.42-kw ERP, 1499-ft. above ground, 1122-ft. above sea level, lat. 28° 55' 16", long. 81° 19' 09".

Transmitter: 1.3-mi. W of the intersection of Rtes. 17 & 92 & Miller Rd., Orange City.

Ownership: Rama Communications.

■ **Big Pine**—W16CA, Ch. 16, Cayo Hueso Networks LLC. Phone: 303-688-5162.

Technical Facilities: 36.7-kw ERP, 335-ft. above ground, 338-ft. above sea level, lat. 24° 39' 02", long. 81° 18' 36".

Ownership: Cayo Hueso Networks LLC.

**Big Pine Key**—W47AC, Ch. 47, Cayo Hueso Networks LLC. Phone: 303-688-5162.

Technical Facilities: 1.6-kw ERP, lat. 24° 40' 09", long. 81° 21' 33".

Ownership: Cayo Hueso Networks LLC.

■ **Big Pine Key**—W57AM, Ch. 57, Cayo Hueso Networks LLC. Phone: 303-688-5162.

Technical Facilities: 0.32-kw ERP, lat. 24° 40' 09", long. 81° 21' 33".

Ownership: Cayo Hueso Networks LLC.

■ **Bradenton**—WSVT-CA, Ch. 18, Word of God Fellowship Inc. Phone: 817-571-1229. Fax: 817-571-7478.

Technical Facilities: 150-kw ERP, 594-ft. above ground, 610-ft. above sea level, lat. 27° 56' 49", long. 82° 27' 34".

Holds CP for change to 15-kw ERP, 1201-ft. above ground, 1276-ft. above sea level, lat. 27° 49' 10", long. 82° 15' 39". BDFCDTA-20090330AJJ.

Ownership: Word of God Fellowship Inc.

Personnel: Nick Manassa, General Manager.

**Chiefland**—W33BL, Ch. 33, Suncoast Broadcasting of Lafayette County.

Technical Facilities: 22.7-kw ERP, 180-ft. above ground, 220-ft. above sea level, lat. 29° 28' 12", long. 82° 48' 20".

Ownership: Suncoast Broadcasting of Lafayette County Inc.

■ **Clearwater**—WXAX-LP, Ch. 26, Una Vez Mas Tampa License LLC. Phone: 214-754-7008.

Technical Facilities: 50-kw ERP, 1100-ft. above ground, 1175-ft. above sea level, lat. 27° 50' 52", long. 82° 15' 48".

Ownership: Una Vez Mas GP LLC.

**Daytona Beach**—WPXB-LD, Ch. 50, ION Media LPTV Inc. Phone: 561-682-4206. Fax: 560-659-4754.

Technical Facilities: 15-kw ERP, 380-ft. above ground, 417-ft. above sea level, lat. 29° 10' 24", long. 81° 09' 24".

Began Operation: April 17, 1989.

Ownership: ION Media Networks Inc.

Personnel: Frank D. Tenore, General Manager; David T. Hall, Chief Engineer.

■ **De Funiak Springs**—WWEQ-CA, Ch. 24, World Evangelism Outreach. Phone: 850-892-6202. Fax: 850-892-6226.

Studio: German Club Rd, De Funiak Springs, FL 32433.

Technical Facilities: 1000-w TPO, 10.8-kw ERP, 187-ft. above ground, 404-ft. above sea level, lat. 30° 44' 18", long. 86° 06' 22".

Transmitter: 1.2-mi. NE of Courthouse, near West Sandy Creek.

Ownership: World Evangelism Outreach.

Personnel: R. W. White, President & General Manager; James Roberts, Chief Engineer & Production Manager; Elaine White, Program Director.

■ **Destin**—WDES-CA, Ch. 48, Beach TV Properties Inc. Phone: 850-234-2773.

Technical Facilities: 38.4-kw ERP, 174-ft. above ground, 190-ft. above sea level, lat. 30° 23' 49", long. 86° 30' 27".

Holds CP for change to channel number 32, 41.4-kw ERP, 174-ft. above ground, 174-ft. above sea level, BMDPTA-20091110AEP.

Transmitter: 140 Palmetto.

Began Operation: December 3, 1990.

Ownership: Beach TV Properties Inc.

■ **Duck Key**—W29CW, Ch. 29, Prism Broadcasting Network Inc. Phone: 770-953-3232.

Technical Facilities: 0.004-kw ERP, 50-ft. above ground, 54-ft. above sea level, lat. 24° 46' 02", long. 80° 56' 42".

Ownership: Prism Broadcasting Network Inc.

**Dunnellon**—WOCU-LP, Ch. 27, Word of God Fellowship Inc. Phone: 817-571-1229.

Technical Facilities: 30-kw ERP, 292-ft. above ground, 330-ft. above sea level, lat. 29° 05' 51", long. 82° 38' 06".

Began Operation: March 31, 2009.

Ownership: Word of God Fellowship Inc.

■ **Fort Myers**—W22CL, Ch. 22, U.S. Television LLC. Phone: 318-992-7766.

Technical Facilities: 836-w TPO, 15-kw ERP, 400-ft. above ground, 410-ft. above sea level, lat. 26° 30' 18", long. 81° 51' 14".

Transmitter: 16341 Old U.S. 41 S.

Ownership: Dean M. Mosely.

Personnel: J. R. Skinner, General Manager & Sales Manager; Loren Matthews, Chief Engineer.

■ **Fort Myers**—WLZE-LP, Ch. 51, SP Fort Myers LLC. Phone: 203-542-4200.

Technical Facilities: 150-kw ERP, 1201-ft. above ground, 1230-ft. above sea level, lat. 26° 47' 07", long. 81° 47' 47".

Began Operation: September 9, 1997.

Ownership: SP Television LLC.

■ **Fort Myers**—WTPH-LP, Ch. 14, Tu Programacion Hispana LLC. Phone: 239-772-1650.

Technical Facilities: 127-kw ERP, 427-ft. above ground, 444-ft. above sea level, lat. 26° 43' 36", long. 81° 47' 14".

Ownership: Tu Programacion Hispana LLC.

**Fort Pierce**—W31DC-D, Ch. 31, Barry Telecommunications Inc. (WXEL-TV Ch. 27 West Palm Beach) Phone: 561-737-8000.

Technical Facilities: 15-kw ERP, 302-ft. above ground, 335-ft. above sea level, lat. 27° 32' 46", long. 80° 22' 08".

Ownership: Barry Telecommunications Inc.

■ **Fort Pierce**—W44AY, Ch. 44, Barry Telecommunications Inc. Phone: 561-737-8000. Fax: 561-369-3067.

Studio: 3401 S Congress Ave, Boynton Beach, FL 33426.

Technical Facilities: 524.7-w TPO, 34.8-kw ERP, 341-ft. above ground, 374-ft. above sea level, lat. 27° 32' 46", long. 80° 22' 08".

Transmitter: 0.5-mi. NW of Viking.

Multichannel TV Sound: Stereo and separate audio program.

Ownership: Barry Telecommunications Inc.

Personnel: Jerry Carr, President; Bernie Henneburg, Vice President, Finance.

■ **Gainesville**—W23DG, Ch. 23, Tiger Eye Licensing LLC. Phone: 954-431-3144.

Technical Facilities: 1.5-kw ERP, 317-ft. above ground, 387-ft. above sea level, lat. 29° 28' 23.1", long. 82° 35' 20.6".

Ownership: Tiger Eye Broadcasting Corp.

**Gainesville**—WGVT-LD, Ch. 26, Budd Broadcasting Co. Inc. Phone: 352-371-7772.

Technical Facilities: 15-kw ERP, 423-ft. above ground, 594-ft. above sea level, lat. 29° 44' 22", long. 82° 23' 09".

Began Operation: December 7, 2006.

Ownership: Budd Broadcasting Co. Inc.

■ **Gainesville**—WLUF-LP, Ch. 10, Board of Trustees, State of Florida, acting for and on behalf of the U. of Florida. Phone: 904-392-5551. Fax: 904-392-5731.

Studio: U. of Florida, Weimar Hall, Gainesville, FL 32611.

Technical Facilities: 10-w TPO, 0.057-kw ERP, 558-ft. above ground, 738-ft. above sea level, lat. 29° 43' 35", long. 82° 23' 41".

Holds CP for change to channel number 5, 0.3-kw ERP, lat. 29° 42' 34", long. 82° 23' 40". BDISDTL-20060403ANS.

Transmitter: 5.5-mi. NW of Gainesville at the Devil's Millhopper.

Ownership: U. of Florida.

Personnel: Richard A. Lehner, General Manager; Ward Lindsey, Chief Engineer; Frank Courts, Director, Production.

■ **Gainesville**—WNFT-LP, Ch. 8, Budd Broadcasting Co. Inc. Phone: 352-371-7772.

Technical Facilities: 3-kw ERP, 387-ft. above ground, 499-ft. above sea level, lat. 29° 38' 08", long. 82° 19' 35".

Holds CP for change to 2.5-kw ERP, 266-ft. above ground, 377-ft. above sea level, BPTVL-20080828AAR.

Began Operation: September 12, 2006.

Ownership: Budd Broadcasting Co. Inc.

■ **Gainesville**—WTBZ-LP, Ch. 29, Robert A. Naismith. Phone: 231-547-2696.

Technical Facilities: 15-kw ERP, 295-ft. above ground, 374-ft. above sea level, lat. 29° 25' 05", long. 82° 32' 57".

Ownership: Robert A. Naismith.

■ **Gainesville**—WYPN-CA, Ch. 45, New Age Media of Gainesville License LLC. Phone: 570-824-7895.

Technical Facilities: 1000-w TPO, 30-kw ERP, 486-ft. above ground, 95-ft. above sea level, lat. 29° 32' 09", long. 82° 19' 18".

Ownership: New Age Media.

Personnel: Jimmie Citivers, Chief Engineer; Brenda Maynard, Sales Manager.

■ **Hallandale**—W58BU, Ch. 58, NBC Telemundo License Co. (WTVJ Ch. 31 Miami) Phone: 202-637-4535.

Technical Facilities: 78.3-kw ERP, lat. 25° 59' 09", long. 80° 11' 37".

Transmitter: 4991 S.W. 28th St., Pembroke Park.

Ownership: NBC Universal.

■ **Inglis/Yankeetown**—WYKE-CD, Ch. 47, Citrus County Association for Retarded Citizens Inc. Phone: 352-795-4919.

Studio: 1315 N Van Nortwick Rd, Lecanto, FL 34461.

Technical Facilities: 15-kw ERP, 277-ft. above ground, 336-ft. above sea level, lat. 28° 53' 02", long. 82° 31' 20".

Multichannel TV Sound: Stereo only.

Ownership: Citrus County Association for Retarded Citizens Inc.

Personnel: Chester V. Cole, Executive Director.

■ **Inverness**—W26DP-D, Ch. 26, CBS Operations Inc. Phone: 202-457-4518.

Technical Facilities: 5.2-kw ERP, 411-ft. above ground, 480-ft. above sea level, lat. 28° 53' 20", long. 82° 23' 00".

Began Operation: April 29, 1982.

Ownership: CBS Corp.

■ **Jacksonville**—W50CO, Ch. 50, Three Angels Broadcasting Network Inc. Phone: 618-627-4651. Fax: 618-627-4155.

Studio: 3391 Charley Good Rd, West Frankfort, IL 62896.

Technical Facilities: 1000-w TPO, 16.5-kw ERP, 351-ft. above ground, 354-ft. above sea level, lat. 30° 19' 22", long. 81° 38' 34".

Holds CP for change to 13.58-kw ERP, 558-ft. above ground, 564-ft. above sea level, lat. 30° 19' 32.9", long. 81° 39' 32.9". BDFCDTL-20090717AAQ.

Transmitter: 1084 E. Adams St., Jacksonville.

Ownership: Three Angels Broadcasting Network Inc.

Personnel: Moses Primo, Chief Engineer.

■ **Jacksonville**—W54CS, Ch. 54, Ventana Television Inc. Phone: 727-872-4210.

Technical Facilities: 190-w TPO, 2.51-kw ERP, 538-ft. above ground, 545-ft. above sea level, lat. 30° 19' 33", long. 81° 39' 32".

Transmitter: Independence Life Bldg., Main at Hogan.

Began Operation: February 26, 1992.

Ownership: Ventana Television Inc.

■ **Jacksonville**—WJXE-LD, Ch. 18, Budd Broadcasting Co. Inc. Phone: 352-371-7772.

Technical Facilities: 15-kw ERP, 833-ft. above ground, 843-ft. above sea level, lat. 30° 16' 51", long. 81° 34' 12".

Began Operation: June 24, 2009.

Ownership: Budd Broadcasting Co. Inc.

■ **Jacksonville**—WPXJ-LP, Ch. 41, ION Media License Co. LLC. Phone: 561-682-4206. Fax: 561-659-4754.

Technical Facilities: 1000-w TPO, 12.2-kw ERP, 554-ft. above ground, 561-ft. above sea level, lat. 30° 19' 33", long. 81° 39' 32".

Holds CP for change to 15-kw ERP, 555-ft. above ground, 561-ft. above sea level, lat. 30° 19' 33", long. 81° 39' 33". BDFCDTL-20090515ABQ.

Transmitter: One Independence Dr., Jacksonville.

Began Operation: May 12, 1988.

Ownership: ION Media Networks Inc.

■ **Jacksonville**—WUBF-LP, Ch. 69, Ummat Broadcasting Corp. Inc.

Technical Facilities: 1000-w TPO, 11.45-kw ERP, 233-ft. above ground, 253-ft. above sea level, lat. 30° 23' 15", long. 81° 44' 01".

Holds CP for change to channel number 23, 11.5-kw ERP, 184-ft. above ground, 390-ft. above sea level, lat. 30° 21' 08", long. 81° 43' 04". BDISSTL-20061024AGD.

Transmitter: 5521 Soutel Dr.

Ownership: Ummat Broadcasting Corp. Inc.

■ **Jacksonville**—WVVQ-LP, Ch. 15, Budd Broadcasting Co. Inc. Phone: 352-371-7772.

Technical Facilities: 150-kw ERP, 820-ft. above ground, 830-ft. above sea level, lat. 30° 16' 51", long. 81° 34' 12".

Began Operation: May 8, 1997.

Ownership: Budd Broadcasting Co. Inc.

■ **Jupiter**—WALO-LP, Ch. 53, Spirit Productions Inc. Phone: 561-746-0170.

Technical Facilities: 40-kw ERP, 436-ft. above ground, 454-ft. above sea level, lat. 26° 35' 20", long. 80° 12' 43".

Began Operation: April 30, 1990.

Ownership: Spirit Productions Inc.

■ **Key West**—W05CJ, Ch. 5, James J. Chladek. Phone: 212-686-5386.

Technical Facilities: 0.59-kw ERP, 75-ft. above ground, 86-ft. above sea level, lat. 24° 33' 18", long. 81° 48' 05".

Ownership: James J. Chladek.

■ **Key West**—W10CQ, Ch. 10, James J. Chladek. Phone: 212-686-5386.

Technical Facilities: 0.66-kw ERP, 80-ft. above ground, 91-ft. above sea level, lat. 24° 33' 18", long. 81° 48' 05".

Ownership: James J. Chladek.

■ **Key West**—W16CL, Ch. 16, Prism Broadcasting Network Inc. Phone: 770-953-3232.

Technical Facilities: 1.8-kw ERP, 151-ft. above ground, 162-ft. above sea level, lat. 24° 33' 18", long. 81° 48' 05".

Began Operation: October 2, 2008.

Ownership: Prism Broadcasting Network Inc.

■ **Key West**—W25DQ, Ch. 25, Prism Broadcasting Network Inc. Phone: 770-953-3232.

Technical Facilities: 2.8-kw ERP, 118-ft. above ground, 120-ft. above sea level, lat. 24° 35' 44", long. 81° 39' 37".

Ownership: Prism Broadcasting Network Inc.

■ **Key West**—W39AC, Ch. 39, Mapale LLC. Phone: 202-457-7040.

Technical Facilities: 0.4-kw ERP, 90-ft. above ground, 101-ft. above sea level, lat. 24° 33' 18", long. 81° 48' 05".

Ownership: Cumbia Entertainment LLC.

■ **Key West**—W44AC, Ch. 44, Miranda Broadcasting Co. of Key West LLC. Phone: 954-709-8207.

Technical Facilities: 2.2-kw ERP, lat. 24° 34' 58", long. 81° 46' 00".

Ownership: Miranda Broadcasting Co. of Key West LLC.

■ **Key West**—WCAY-CA, Ch. 36, Beach TV Properties Inc. Phone: 850-234-2773.

Technical Facilities: 5.44-kw ERP, 135-ft. above ground, 138-ft. above sea level, lat. 24° 34' 05", long. 81° 44' 03".

Began Operation: December 8, 1986.

Ownership: Beach TV Properties Inc.

■ **Key West**—WEYW-LP, Ch. 19, New Colonial Broadcasting LLC. Phone: 304-222-5063.

Technical Facilities: 2-kw ERP, 46-ft. above ground, 56-ft. above sea level, lat. 24° 33' 37", long. 81° 47' 51".

Ownership: New Colonial Broadcasting LLC.

■ **Key West**—WGZT-LP, Ch. 27, Global Broadcast Network Inc. Phone: 213-617-0892.

Technical Facilities: 4-kw ERP, 11-ft. above ground, 115-ft. above sea level, lat. 24° 33' 07", long. 81° 47' 53".

Holds CP for change to channel number 51, 10-kw ERP, 73-ft. above ground, 76-ft. above sea level, lat. 24° 34' 19.5", long. 81° 44' 24.7". BDISSTL-20060929AKI.

Transmitter: 0.4-mi. N of Federal Hwy. 1, W. Summerland Key, Big Pine.

Ownership: Global Broadcast Network Inc.

■ **Key West**—WKIZ-LP, Ch. 49, Cayo Hueso Networks LLC. Phone: 303-688-5162.

Technical Facilities: 2.2-kw ERP, 143-ft. above ground, 149-ft. above sea level, lat. 24° 34' 04", long. 81° 44' 55".

Ownership: Cayo Hueso Networks LLC.

■ **Key West**—WTVK-LP, Ch. 31, Mary Sparacio. (WPBT Ch. 18 Miami) Phone: 305-849-2188.

Technical Facilities: 0.5-kw ERP, 20-ft. above ground, 30-ft. above sea level, lat. 24° 34' 24.5", long. 81° 44' 56.3".

Ownership: Mary Sparacio.

■ **Kissimmee**—WKME-CA, Ch. 15, ZGS Broadcasting of Orlando Inc. Phone: 703-528-5656.

Technical Facilities: 50-kw ERP, 315-ft. above ground, 417-ft. above sea level, lat. 28° 21' 31", long. 81° 30' 45".

Holds CP for change to 15-kw ERP, BDFCDTA-20080804ABP.

Began Operation: October 25, 1993.

Ownership: ZGS Broadcasting Holdings Inc.

■ **Lake City**—WMYG-LP, Ch. 11, New Age Media of Gainesville License LLC. Phone: 570-824-7895.

Technical Facilities: 3-kw ERP, 400-ft. above ground, 575-ft. above sea level, lat. 30° 12' 50", long. 82° 39' 00".

Ownership: New Age Media.

Personnel: Harvey M. Budd, General Manager.

■ **Largo, etc.**—WPDS-LD, Ch. 14, Pinellas County Schools. Phone: 727-588-6402. Fax: 727-588-6347.

Studio: 301 4th St. SW, Largo, FL 33770.

Technical Facilities: 3.448-kw ERP, 49-ft. above ground, 167-ft. above sea level, lat. 27° 54' 51", long. 82° 47' 37".

Ownership: Pinellas County Schools.

Personnel: Brian Abe, General Manager; Richard Mahoney, Chief Engineer.

■ **Lealman**—W43CE, Ch. 43, Mako Communications LLC. Phone: 361-883-1763.

Technical Facilities: 45-kw ERP, 591-ft. above ground, 600-ft. above sea level, lat. 28° 02' 21", long. 83° 39' 20".

Holds CP for change to channel number 22, 15-kw ERP, lat. 28° 02' 21", long. 82° 39' 21". BDISDTL-20090629ABV.

Began Operation: November 2, 1983.

Ownership: Mako Communications LLC.

■ **Madison**—W03AO, Ch. 3, Thomas H. Greene Jr. & Ann K. Nixon. Phone: 850-973-4141.

Technical Facilities: 10-w TPO, 0.0313-kw ERP, 150-ft. above ground, 350-ft. above sea level, lat. 30° 28' 57", long. 83° 24' 16".

Transmitter: 0.24-mi. S of Madison on Hwy. 53.

Ownership: Ann K. Nixon; Thomas H. Greene Jr.

■ **Marathon**—W21CL, Ch. 21, Mapale LLC. (WSBS-TV Ch. 3 Key West) Phone: 202-457-7040.

Technical Facilities: 85-kw ERP, 245-ft. above ground, 249-ft. above sea level, lat. 24° 46' 02", long. 80° 56' 42".

Ownership: Cumbia Entertainment LLC.

■ **Marathon**—W38AA, Ch. 38, Mapale LLC. (WSBS-TV Ch. 3 Key West) Phone: 202-457-7040.

Technical Facilities: 1.6-kw ERP, 151-ft. above ground, 154-ft. above sea level, lat. 24° 41' 28", long. 81° 06' 30".

Ownership: Cumbia Entertainment LLC.

■ **Marathon**—W63AL, Ch. 63, Mapale LLC. (WSBS-TV Ch. 3 Key West) Phone: 919-839-0300.

Technical Facilities: 0.17-kw ERP, 151-ft. above ground, 154-ft. above sea level, lat. 24° 41' 28", long. 81° 06' 30".

Holds CP for change to channel number 35, 15-kw ERP, 246-ft. above ground, 250-ft. above sea level, lat. 24° 46' 01.5", long. 80° 56' 41.75". BDFCDTT-20090818AAO.

Began Operation: November 2, 1983.

Ownership: Cumbia Entertainment LLC.

■ **Marathon**—WDFL-LD, Ch. 11, Francois Leconte. Phone: 754-422-1719.

Technical Facilities: 0.3-kw ERP, 302-ft. above ground, 308-ft. above sea level, lat. 25° 10' 00", long. 80° 22' 30".

Began Operation: January 1, 1900.

Ownership: Francois Leconte.

■ **Matecumbe**—W43AD, Ch. 43, Cayo Hueso Networks LLC. (WSVN Ch. 7 Miami) Phone: 303-688-5162.

Technical Facilities: 3.34-kw ERP, lat. 24° 54' 18", long. 80° 38' 56".

Ownership: Cayo Hueso Networks LLC.

■ **Matecumbe**—W43CB-D, Ch. 43, Ministerio Oscar Aguero Inc. Phone: 305-826-5555.

Technical Facilities: 3-kw ERP, 984-ft. above ground, 991-ft. above sea level, lat. 25° 32' 24", long. 80° 28' 09".

Holds CP for change to 15-kw ERP, 984-ft. above ground, 992-ft. above sea level, BPDTL-20090618ADJ.

Began Operation: November 2, 1983.

Ownership: Ministerio Oscar Aguero Inc.

■ **Matecumbe**—W57DU-D, Ch. 57, Word of God Fellowship Inc. Phone: 817-571-1229.

Technical Facilities: 15-kw ERP, 902-ft. above ground, 910-ft. above sea level, lat. 25° 32' 24", long. 80° 28' 07".

Holds CP for change to channel number 39, 10-kw ERP, 886-ft. above ground, 892-ft. above sea level, lat. 25° 59' 34", long. 80° 10' 27". BDISDTL-20090629ACN.

Began Operation: February 23, 2009.

Ownership: Word of God Fellowship Inc.

**Maxville**—WUJF-LP, Ch. 15, Word of God Fellowship Inc. Phone: 817-571-1229.  
 Technical Facilities: 150-kw ERP, 974-ft. above ground, 984-ft. above sea level, lat. 30° 16' 51", long. 81° 34' 12".  
 Began Operation: April 3, 1997.  
 Ownership: Word of God Fellowship Inc.

**Mayo**—W32DI-D, Ch. 32, Robert William Carr. Phone: 352-373-5752.  
 Technical Facilities: 15-kw ERP, 407-ft. above ground, 463-ft. above sea level, lat. 29° 36' 29", long. 82° 51' 01".  
 Ownership: Robert William Carr.

**Melbourne**—W26BN, Ch. 26, TDI Acquisition Corp. Phone: 703-433-4000.  
 Technical Facilities: 4.4-kw ERP, 489-ft. above ground, 512-ft. above sea level, lat. 28° 08' 14", long. 80° 42' 11".  
 Ownership: Sprint Nextel Corp.

**Melbourne**—W32DJ-D, Ch. 32, Three Angels Broadcasting Network Inc. Phone: 618-627-4651. Fax: 618-627-4155.  
 Studio: 3391 Charley Good Rd, West Frankfort, IL 62896.  
 Technical Facilities: 1.5-kw ERP, 492-ft. above ground, 514-ft. above sea level, lat. 28° 08' 12.2", long. 80° 42' 12.6".  
 Ownership: Three Angels Broadcasting Network Inc.  
 Personnel: Moses Primo, Chief Engineer.

**Melbourne**—W47DA, Ch. 47, Entravision Holdings LLC. (WTCE-TV Ch. 38 Fort Pierce) Phones: 310-447-3870; 407-774-2626. Fax: 407-774-3384.  
 Technical Facilities: 9.5-kw ERP, 131-ft. above ground, 4498-ft. above sea level, lat. 34° 36' 43.6", long. 117° 17' 28.9".  
 Began Operation: February 11, 1993.  
 Ownership: Entravision Communications Corp.

■ **Melbourne**—WMVJ-CA, Ch. 29, ZGS Broadcasting of Orlando Inc. Phone: 703-528-5656.  
 Technical Facilities: 1000-w TPO, 7.96-kw ERP, 489-ft. above ground, 512-ft. above sea level, lat. 28° 08' 14", long. 80° 42' 11".  
 Holds CP for change to 15-kw ERP, 417-ft. above ground, 442-ft. above sea level, lat. 28° 02' 49", long. 80° 40' 34". BDFCDTA-20080804AAZ.  
 Transmitter: 1865 Harlock Rd.  
 Ownership: ZGS Broadcasting Holdings Inc.

**Melbourne**—WSCF-LP, Ch. 31, James J. Chladek. Phones: 321-728-9834; 212-684-6818.  
 Studio: 1700 W New Haven Ave, Ste 199, Melbourne, FL 32907.  
 Technical Facilities: 745-w TPO, 10-kw ERP, 284-ft. above ground, 308-ft. above sea level, lat. 28° 08' 57", long. 80° 42' 15".  
 Holds CP for change to channel number 20, 15-kw ERP, 284-ft. above ground, 309-ft. above sea level, lat. 28° 08' 56", long. 80° 42' 14". BDISDTL-20090630ACW.  
 Transmitter: 2601 Harlock Rd.  
 Began Operation: February 24, 1994.  
 Ownership: James J. Chladek.  
 Personnel: James Chladek, Chief Engineer.

**Miami**—WEYS-LP, Ch. 6, AlmaVision Hispanic Network Inc. Phone: 213-627-8711.

Technical Facilities: 3-kw ERP, 804-ft. above ground, 810-ft. above sea level, lat. 25° 58' 15", long. 80° 12' 32".  
 Began Operation: November 2, 1983.  
 Ownership: AlmaVision Hispanic Network Inc.

**Miami**—WGEN-LD, Ch. 45, Mapale LLC. Phone: 919-839-0300.  
 Technical Facilities: 15-kw ERP, 162-ft. above ground, 551-ft. above sea level, lat. 25° 46' 29", long. 80° 11' 19".  
 Began Operation: January 1, 1900.  
 Ownership: Cumbia Entertainment LLC.

**Miami**—WGEN-LP, Ch. 30, Mapale LLC. Phone: 202-457-7040.  
 Technical Facilities: 138.2-kw ERP, 543-ft. above ground, 553-ft. above sea level, lat. 25° 46' 29", long. 80° 11' 19".  
 Ownership: Cumbia Entertainment LLC.

**Miami**—WHDT-LP, Ch. 44, Marksteiner AG (USA) License Holdco LLC. (WFOR-TV Ch. 22 Miami) Phone: 772-480-4570.  
 Technical Facilities: 15-kw ERP, 900-ft. above ground, 905-ft. above sea level, lat. 25° 58' 15", long. 80° 12' 32".  
 Transmitter: 350 NW 215th St, N. Miami.  
 Began Operation: March 10, 1993.  
 Ownership: Guenter Marksteiner.

■ **Miami**—WIMP-CA, Ch. 25, Sunshine Broadcasting Co. Inc. Phone: 603-279-4440.  
 Technical Facilities: 150-kw ERP, 801-ft. above ground, 811-ft. above sea level, lat. 25° 59' 09", long. 80° 11' 37".  
 Transmitter: 200 S. Biscayne Blvd.  
 Ownership: Sunshine Broadcasting Co. Inc.

**Miami**—WLMF-LP, Ch. 53, Paging Systems Inc. Phone: 650-697-1000.  
 Technical Facilities: 15.8-kw ERP, 880-ft. above ground, 884-ft. above sea level, lat. 25° 58' 15", long. 80° 12' 32".  
 Holds CP for change to channel number 51, 15-kw ERP, 879-ft. above ground, 884-ft. above sea level, BDISDTL-20090219ADQ.  
 Began Operation: May 2, 1997.  
 Ownership: Paging Systems Inc.

■ **Miami**—WPMF-LP, Ch. 38, James J. Chladek. Phones: 305-379-7610; 212-686-5386. Fax: 305-374-3586.  
 Studio: 555 NE 15th St, 7th Fl, Miami, FL 33132.  
 Technical Facilities: 14-kw ERP, 602-ft. above ground, 613-ft. above sea level, lat. 25° 46' 19", long. 80° 11' 31".  
 Holds CP for change to 15-kw ERP, 532-ft. above ground, 540-ft. above sea level, lat. 25° 59' 34", long. 80° 10' 26". BPTTA-20090612AFY.  
 Transmitter: Knight Center, 100 S.E. 2nd Ave.  
 Began Operation: July 1, 1998.  
 Ownership: James J. Chladek.  
 Personnel: Corrie Medor, Chief Engineer.

■ **Miami**—WSBS-CA, Ch. 50, WSBS Licensing Inc. Phones: 305-441-6901; 305-644-4800.  
 Studio: 9130 S Dadeland Blvd, No. 1612, Miami, FL 33156.  
 Technical Facilities: 126.9-kw ERP, 768-ft. above ground, 779-ft. above sea level, lat. 25° 59' 09", long. 80° 11' 37".  
 Began Operation: July 6, 1994.  
 Ownership: Spanish Broadcasting System Inc.

Personnel: Haydely Rodriguez, General Manager; Raymond Bell Jr., Chief Engineer.

**Miami**—WVWF-LP, Ch. 34, Claro Communications Ltd. Phone: 361-774-4354.  
 Technical Facilities: 120-kw ERP, 820-ft. above ground, 830-ft. above sea level, lat. 25° 59' 34", long. 80° 10' 27".  
 Holds CP for change to 15-kw ERP, 853-ft. above ground, 860-ft. above sea level, BDFCDTL-20080812ABB.  
 Ownership: Gerald G. Benavides.

**Miami, etc.**—WFUN-LD, Ch. 48, America-CV Station Group Inc. Phone: 305-592-4141.  
 Technical Facilities: 15-kw ERP, 643-ft. above ground, 654-ft. above sea level, lat. 25° 59' 09", long. 80° 11' 37".  
 Multichannel TV Sound: Stereo and separate audio program.  
 Began Operation: April 25, 1989.  
 Ownership: America-CV Station Group Inc.  
 Personnel: J. Rudger Skinner Jr., General Manager & Sales Manager; Loren Matthews, Chief Engineer.

■ **Naples**—WUVF-CA, Ch. 2, SP Fort Myers LLC. Phone: 203-542-4200.  
 Technical Facilities: 3-kw ERP, 699-ft. above ground, 714-ft. above sea level, lat. 26° 19' 00", long. 81° 47' 13".  
 Began Operation: June 12, 1996.  
 Ownership: SP Television LLC.  
 Personnel: Warren Reeves, General Manager; Jessee Coleman, Chief Engineer.

■ **Naples**—WWDT-CA, Ch. 43, ZGS of Fort Myers-Naples Inc. Phone: 703-528-5656.  
 Technical Facilities: 144-kw ERP, 403-ft. above ground, 413-ft. above sea level, lat. 26° 30' 17.7", long. 81° 51' 13.7".  
 Holds CP for change to 15-kw ERP, BDFCDTA-20080804ABA.  
 Ownership: ZGS Broadcasting Holdings Inc.

**Naples**—WXDT-LP, Ch. 23, Marksteiner AG (USA) License Holdco LLC. Phones: 772-480-4570; 239-263-0450.  
 Technical Facilities: 1000-w TPO, 17-kw ERP, 226-ft. above ground, 233-ft. above sea level, lat. 26° 12' 07", long. 81° 48' 49".  
 Transmitter: 4451 Gulf Shore Blvd.  
 Multichannel TV Sound: Stereo and separate audio program.  
 Began Operation: January 30, 1998.  
 Ownership: Guenter Marksteiner.  
 Personnel: Sonia DeBerle, General Manager; Gunter Marksteiner, Chief Engineer.

■ **Naples**—WYDT-CA, Ch. 32, Marksteiner AG (USA) License Holdco LLC. Phones: 772-480-4570; 239-263-0450.  
 Technical Facilities: 1000-w TPO, 20.5-kw ERP, 226-ft. above ground, 233-ft. above sea level, lat. 26° 12' 07", long. 81° 48' 49".  
 Transmitter: 4451 Gulf Shore Blvd.  
 Multichannel TV Sound: Stereo and separate audio program.  
 Began Operation: January 30, 1998.  
 Ownership: Guenter Marksteiner.  
 Personnel: Sonia DeBeale, General Manager; Gunter Marksteiner, Chief Engineer.

**Naples**—WZDT-LP, Ch. 39, Marksteiner AG (USA) License Holdco LLC. Phone: 772-480-4570.

Technical Facilities: 20-kw ERP, 224-ft. above ground, 231-ft. above sea level, lat. 26° 12' 07", long. 81° 48' 49".  
 Began Operation: January 30, 1998.  
 Ownership: Guenter Marksteiner.

**Ocala**—W07BP-D, Ch. 7, Marion County Public Schools. Phones: 352-620-7763; 352-671-7568. Fax: 352-620-7788.  
 Technical Facilities: 0.3-kw ERP, 295-ft. above ground, 413-ft. above sea level, lat. 29° 10' 57", long. 82° 08' 00".  
 Began Operation: October 9, 1984.  
 Ownership: Marion County Public Schools.  
 Personnel: Doug Joiner, General Manager; Gary Almgren, Chief Engineer.

**Ocala**—W29AB, Ch. 29, Post-Newsweek Stations Orlando Inc. Phone: 407-521-1200.  
 Technical Facilities: 15.9-kw ERP, lat. 29° 06' 05", long. 82° 07' 02".  
 Holds CP for change to channel number 42, 0.517-kw ERP, 415-ft. above ground, 489-ft. above sea level, lat. 29° 16' 11", long. 82° 11' 20". BDFCDTT-20090904ACD.  
 Transmitter: 8240 S.E. 16th Ave.  
 Began Operation: January 1, 1900.  
 Ownership: Post-Newsweek Stations Inc.

■ **Oldsmar**—WZRA-CA, Ch. 48, Amka Broadcast Network Inc. Phones: 727-725-3500; 813-814-7575. Fax: 813-855-4100.  
 Technical Facilities: 150-kw ERP, 302-ft. above ground, 302-ft. above sea level, lat. 28° 15' 32", long. 82° 43' 45".  
 Ownership: Amka Broadcast Network Inc.  
 Personnel: Sotrios Agelatos, President; Sam Agelatos, General Manager.

**Orient City**—W15CM, Ch. 15, Mako Communications LLC. (WPLG Ch. 10 Miami) Phone: 361-883-1763.  
 Technical Facilities: 49-kw ERP, 397-ft. above ground, 446-ft. above sea level, lat. 27° 59' 37", long. 82° 24' 46".  
 Holds CP for change to channel number 50, 15-kw ERP, 397-ft. above ground, 447-ft. above sea level, BDISDTL-20090629ABQ.  
 Ownership: Mako Communications LLC.

**Orlando**—W21AU, Ch. 21, Central Broadcast Co. Phones: 407-224-5521; 407-363-2066.  
 Technical Facilities: 1000-w TPO, 8.35-kw ERP, 499-ft. above ground, 594-ft. above sea level, lat. 28° 36' 23", long. 81° 27' 11".  
 Holds CP for change to 482-ft. above ground, 590-ft. above sea level, lat. 28° 36' 23", long. 81° 27' 24". BDFCDTL-20080826AAO.  
 Transmitter: Lake Sparling Rd., Orlando.  
 Ownership: Central Broadcast Co.

**Orlando**—WAWA-LD, Ch. 47, Del Caribe Orlando LLC. Phone: 828-859-6982.  
 Technical Facilities: 10-kw ERP, 407-ft. above ground, 495-ft. above sea level, lat. 28° 22' 01", long. 81° 23' 13".  
 Began Operation: November 16, 1994.  
 Ownership: Del Caribe Orlando LLC.  
 Personnel: Otoniel Font, General Manager; Robert Sanchez, Chief Engineer.

**Orlando**—WDTO-LP, Ch. 50, Word of God Fellowship Inc. Phone: 817-571-1229.  
 Technical Facilities: 87-kw ERP, 646-ft. above ground, 771-ft. above sea level, lat. 28° 33' 34", long. 81° 35' 38".

Holds CP for change to channel number 28, 15-kw ERP, 541-ft. above ground, 607-ft. above sea level, lat. 28° 34' 51", long. 81° 04' 32". BDISDTL-20080507ACB.

Ownership: Word of God Fellowship Inc.

■ **Orlando**—WHDO-CA, Ch. 38, Digital TV of Orlando LLC. Phone: 517-206-0404.

Technical Facilities: 75-kw ERP, 259-ft. above ground, 348-ft. above sea level, lat. 28° 25' 30", long. 81° 27' 50".

Holds CP for change to 108-kw ERP, 443-ft. above ground, 533-ft. above sea level, lat. 28° 22' 01", long. 81° 23' 13". BPTTA-20080804AFI.

Ownership: Local HDTV Inc.

■ **Orlando**—WOKB-LP, Ch. 7, Rama Communications II Ltd.

Technical Facilities: 180-w TPO, 0.068-kw ERP, 420-ft. above ground, 528-ft. above sea level, lat. 28° 32' 22", long. 81° 22' 46".

Transmitter: Sun Bank Tower, 200 S. Orange.

Ownership: Rama Communications.

■ **Orlando**—WRCF-LP, Ch. 29, Charles S. Namey. Phone: 407-740-8422.

Technical Facilities: 307-w TPO, 5-kw ERP, 427-ft. above ground, 535-ft. above sea level, lat. 28° 32' 25", long. 81° 22' 46".

Holds CP for change to channel number 35, 15-kw ERP, 551-ft. above ground, 617-ft. above sea level, lat. 28° 34' 51", long. 81° 04' 32". BDISDTA-20090615AAJ.

Transmitter: Sun Trust Bldg.

Began Operation: August 8, 1991.

Ownership: OD TV Communications Inc.

■ **Orlando**—WSWF-LD, Ch. 10, Specialty Broadcasting Corp. Phone: 407-740-8422. Fax: 407-740-6589.

Technical Facilities: 0.3-kw ERP, 354-ft. above ground, 427-ft. above sea level, lat. 28° 34' 07", long. 81° 13' 55".

Began Operation: December 7, 1989.

Ownership: Specialty Broadcasting Corp.

■ **Orlando**—WTMO-CA, Ch. 31, ZGS Broadcasting of Orlando Inc. Phone: 703-528-5656.

Technical Facilities: 912-w TPO, 30-kw ERP, 400-ft. above ground, 511-ft. above sea level, lat. 28° 36' 23", long. 81° 27' 11".

Holds CP for change to 6.7-kw ERP, 407-ft. above ground, 512-ft. above sea level, lat. 28° 36' 21", long. 81° 27' 26". BDFCDTA-20080804ACU.

Transmitter: Lake Sparring Rd.

Ownership: ZGS Broadcasting Holdings Inc.

Personnel: Frank D. Tenore, General Manager; David T. Hall, Chief Engineer.

■ **Orlando**—WVCI-LP, Ch. 16, Entravision Holdings LLC. Phones: 310-447-3870; 407-774-2626. Fax: 407-774-3384.

Studio: 523 Douglas Ave, Altamonte Spring, FL 32714.

Technical Facilities: 9.2-kw ERP, 351-ft. above ground, 443-ft. above sea level, lat. 28° 35' 35", long. 81° 25' 13".

Ownership: Entravision Communications Corp.

Personnel: May Nohra, General Manager; Chuck Seithel, Chief Engineer; Paul Gornache, Sales Manager.

■ **Palatka**—WJGV-CD, Ch. 48, Pentecostal Revival Assn. Inc. Phones: 386-325-5854; 386-325-6323. Fax: 386-325-8626.

Studio: S. State Rd. 19, Palatka, FL 32177.

Technical Facilities: 1.8-kw ERP, 344-ft. above ground, 358-ft. above sea level, lat. 29° 34' 48", long. 81° 41' 59".

Transmitter: 5.47-mi. SW of Palatka.

Began Operation: November 26, 1991.

Ownership: Pentecostal Revival Assn. Inc.

Personnel: Rev. Dolly Harrell, General Manager; James L. Harrell Jr., Chief Engineer.

■ **Palm Beach**—WTCN-CA, Ch. 43, WPB TV Licensee Corp. Phone: 801-973-5402.

Technical Facilities: 150-kw ERP, 890-ft. above ground, 890-ft. above sea level, lat. 27° 01' 31", long. 80° 10' 43".

Holds CP for change to channel number 50, 1435-ft. above ground, 1464-ft. above sea level, lat. 27° 07' 19", long. 80° 23' 20". BDISTTA-20080804ADZ.

Began Operation: October 25, 1988.

Ownership: Four Points Media Group Holding LLC.

Personnel: Arika Zink, Vice President & General Manager; Larry A. Most, General Sales Manager.

■ **Panama City**—W12DE, Ch. 12, Gabriela Lopez Sanchez. Phone: 949-645-4786.

Technical Facilities: 1-kw ERP, 16-ft. above ground, 39-ft. above sea level, lat. 30° 13' 30", long. 85° 37' 20".

Ownership: Gabriela Lopez Sanchez.

■ **Panama City**—W26BV, Ch. 26, Breeze Broadcast Corp. LLC. Phone: 305-937-1010.

Technical Facilities: 120-w TPO, 1-kw ERP, 325-ft. above ground, 339-ft. above sea level, lat. 30° 24' 41", long. 86° 37' 28".

Holds CP for change to 150-kw ERP, 620-ft. above ground, 656-ft. above sea level, lat. 30° 24' 13", long. 86° 59' 34". BPTTL-20060818AAN.

Transmitter: 1-mi. N of Shalimar.

Ownership: Breeze Broadcast Corp. LLC.

■ **Panama City**—W40BU, Ch. 40, Ralph Fytton. Phone: 954-782-6393.

Technical Facilities: 20.51-kw ERP, 308-ft. above ground, 360-ft. above sea level, lat. 30° 19' 41", long. 85° 41' 22".

Ownership: Ralph Fytton.

■ **Panama City**—W46AN, Ch. 46, Beach TV Properties Inc. Phone: 850-234-2773.

Technical Facilities: 1000-w TPO, 13.2-kw ERP, 148-ft. above ground, 158-ft. above sea level, lat. 30° 08' 50", long. 85° 45' 43".

Transmitter: 5801 Thomas Dr., Panama City.

Ownership: Beach TV Properties Inc.

■ **Panama City**—W50BP, Ch. 50, Tiger Eye Broadcasting Corp. Phone: 954-431-3144.

Technical Facilities: 1000-w TPO, 2.986-kw ERP, 162-ft. above ground, 180-ft. above sea level, lat. 30° 10' 49", long. 85° 42' 05".

Holds CP for change to channel number 44, 50-kw ERP, 290-ft. above ground, 308-ft. above sea level, lat. 30° 11' 41", long. 85° 50' 01". BDISTTL-20060306BCD.

Transmitter: 3101 W. Hwy. 98.

Ownership: Tiger Eye Broadcasting Corp.

■ **Panama City**—WCTU-LD, Ch. 46, Randall A. Weiss. Phone: 972-271-3750.

Technical Facilities: 15-kw ERP, 270-ft. above ground, 381-ft. above sea level, lat. 30° 28' 31.5", long. 87° 15' 16.2".

Holds CP for change to 5-kw ERP, 65-ft. above ground, 110-ft. above sea level, lat. 30° 24' 42", long. 86° 46' 02". BDFCDTL-20080201COZ.

Ownership: Randall A. Weiss.

■ **Panama City**—WGOM-LP, Ch. 10, Global Outreach Ministry Network Inc. Phone: 850-832-6208.

Technical Facilities: 3-kw ERP, 463-ft. above ground, 515-ft. above sea level, lat. 30° 19' 41", long. 85° 41' 22".

Ownership: Global Outreach Ministry Network Inc.

■ **Panama City**—WHDY-LP, Ch. 6, Confesora Peralta. Phone: 718-801-3707.

Technical Facilities: 1-kw ERP, 16-ft. above ground, 69-ft. above sea level, lat. 30° 19' 42", long. 85° 41' 22".

Began Operation: May 2, 2007.

Ownership: Confesora Peralta.

■ **Panama City**—WPAF-LP, Ch. 2, Marcia T. Turner. Phone: 954-732-9539.

Technical Facilities: 0.127-kw ERP, 151-ft. above ground, 180-ft. above sea level, lat. 30° 08' 51", long. 85° 35' 36".

Holds CP for change to channel number 39, 75-kw ERP, BDISTTL-20060403ARH.

Ownership: Marcia T. Turner.

■ **Panama City**—WPCY-LP, Ch. 26, Tiger Eye Broadcasting Corp. Phone: 954-431-3144.

Technical Facilities: 67.6-kw ERP, 615-ft. above ground, 699-ft. above sea level, lat. 30° 21' 08", long. 85° 23' 28".

Transmitter: 3101 W. Hwy. 98.

Multichannel TV Sound: Stereo only.

Ownership: Tiger Eye Broadcasting Corp.

■ **Panama City**—WPFN-CA, Ch. 22, Beach TV Properties Inc. Phone: 850-234-2773.

Technical Facilities: 1000-w TPO, 17.1-kw ERP, 190-ft. above ground, 207-ft. above sea level, lat. 30° 10' 59", long. 85° 46' 42".

Transmitter: 5801 Thomas Dr.

Ownership: Beach TV Properties Inc.

■ **Pensacola**—W19CO-D, Ch. 19, Ventana Television Inc. Phones: 805-969-6664; 727-872-5119.

Technical Facilities: 11.8-kw ERP, 282-ft. above ground, 387-ft. above sea level, lat. 30° 30' 53", long. 87° 17' 44".

Began Operation: April 28, 1993.

Ownership: Ventana Television Inc.

■ **Pensacola**—W39BP, Ch. 39, Pensacola ACTS Inc. Phone: 904-476-2203.

Technical Facilities: 1000-w TPO, 10.1-kw ERP, 250-ft. above ground, 358-ft. above sea level, lat. 30° 30' 50", long. 87° 13' 45".

Transmitter: E corner of the junction of Harold Ave. & Debby Ave.

Ownership: Pensacola ACTS Inc.

■ **Pensacola**—WBQP-CA, Ch. 12, Vernon Watson. Phone: 850-433-1210. Fax: 850-433-2537.

Studio: 3101 N R St, Pensacola, FL 32505.

Technical Facilities: 3-kw ERP, 281-ft. above ground, 392-ft. above sea level, lat. 30° 28' 31.5", long. 87° 15' 16.2".

Multichannel TV Sound: Stereo and separate audio program.

Began Operation: May 18, 1992.

Ownership: Vernon Watson.

Personnel: Vernon Watson, General Manager; David Monard, Chief Engineer; Gary Montgomery, Sales Manager.

■ **Pensacola**—WRBD-LP, Ch. 8, Upper Gulf Coast LLC. Phone: 361-241-7944.

Technical Facilities: 80-w TPO, 0.116-kw ERP, 397-ft. above ground, 482-ft. above sea level, lat. 30° 26' 43", long. 87° 14' 37".

Holds CP for change to channel number 33, 15-kw ERP, 1772-ft. above ground, 1906-ft. above sea level, lat. 30° 36' 45", long. 87° 38' 42". BDISTTA-20090728ACL.

Transmitter: 1301 N. R St.

Began Operation: October 16, 1996.

Ownership: Upper Gulf Coast LLC.

■ **Perry**—WSFD-LP, Ch. 18, Dockins Communications Inc. Phone: 573-701-9590.

Studio: Balthrasher Rd, Perry, FL 32347.

Technical Facilities: 150-kw ERP, 269-ft. above ground, 328-ft. above sea level, lat. 30° 08' 00", long. 83° 35' 45".

Ownership: Dockins Communications Inc.

■ **Pompano Beach**—WDLF-LD, Ch. 8, Mapale LLC. Phone: 919-839-0300.

Technical Facilities: 0.3-kw ERP, 799-ft. above ground, 810-ft. above sea level, lat. 25° 59' 08.7", long. 80° 11' 36.8".

Began Operation: January 1, 1900.

Ownership: Cumbia Entertainment LLC.

■ **Port Charlotte**—W17CK, Ch. 17, Trinity Broadcasting Network Inc. (KTBN-TV Ch. 23 Santa Ana) Phone: 714-832-2950. Fax: 714-730-0661.

Technical Facilities: 1000-w TPO, 10-kw ERP, 300-ft. above ground, 318-ft. above sea level, lat. 26° 58' 48", long. 82° 04' 03".

Holds CP for change to 15-kw ERP, 299-ft. above ground, 317-ft. above sea level, BDFCDTT-20060330ABD.

Transmitter: 1.2-mi. NNE of U.S. Rte. 41 & SR 776.

Ownership: Trinity Broadcasting Network Inc.

■ **Port St. Lucie**—WSLF-LP, Ch. 35, Word of God Fellowship Inc. Phone: 817-571-1229.

Technical Facilities: 26.8-kw ERP, 400-ft. above ground, 430-ft. above sea level, lat. 27° 07' 14", long. 80° 23' 59".

Began Operation: February 2, 2005.

Ownership: Word of God Fellowship Inc.

■ **Reddick**—WOFT-LP, Ch. 8, Budd Broadcasting Co. Inc. Phone: 352-371-7772.

Technical Facilities: 3-kw ERP, 194-ft. above ground, 387-ft. above sea level, lat. 29° 21' 25", long. 82° 17' 55".

Holds CP for change to 0.3-kw ERP, 194-ft. above ground, 276-ft. above sea level, lat. 29° 16' 05.1", long. 82° 04' 50.7". BDFCDVL-20090217ACP.

Began Operation: March 7, 2008.

Ownership: Budd Broadcasting Co. Inc.

■ **Rock Harbor**—W64AN-D, Ch. 64, Mapale LLC. Phone: 919-839-0300.



Technical Facilities: 15-kw ERP, 902-ft. above ground, 910-ft. above sea level, lat. 25° 35' 24", long. 80° 28' 07".

Holds CP for change to channel number 17, 820-ft. above ground, 831-ft. above sea level, lat. 25° 59' 09", long. 80° 11' 37". BDISDTL-20090630ACD.

Began Operation: November 2, 1983.  
Ownership: Cumbia Entertainment LLC.

**Santa Rosa Beach**—WGOX-LP, Ch. 41, Harvest Ministries International. Phone: 850-682-3900.

Technical Facilities: 44-kw ERP, 492-ft. above ground, 512-ft. above sea level, lat. 30° 22' 27", long. 86° 11' 20".

Holds CP for change to channel number 43, 15-kw ERP, BDISDTL-20090324ADQ.

Began Operation: May 8, 1997.  
Ownership: Harvest Ministries International.

**Sarasota**—W05CO, Ch. 5, Three Angels Broadcasting Network Inc. Phone: 618-627-4651.

Technical Facilities: 3-kw ERP, 338-ft. above ground, 368-ft. above sea level, lat. 27° 20' 11", long. 82° 28' 18".

Ownership: Three Angels Broadcasting Network Inc.

**Sebring**—W23CN-D, Ch. 23, CBS Operations Inc. (WTOG Ch. 44 St. Petersburg) Phone: 202-457-4518.

Technical Facilities: 5.55-kw ERP, 410-ft. above ground, 520-ft. above sea level, lat. 27° 27' 14", long. 81° 24' 23".

Began Operation: January 17, 1984.  
Ownership: CBS Corp.

■ **Sebring, etc.**—WHRT-CA, Ch. 17, Trianon Broadcasting Co. Inc. Phone: 262-567-7307.

Technical Facilities: 27.5-kw ERP, 376-ft. above ground, 491-ft. above sea level, lat. 27° 29' 39", long. 81° 25' 00".

Ownership: Trianon Broadcasting Co. Inc.

■ **St. Augustine**—WQXT-CA, Ch. 22, A1A TV Inc. Phone: 904-794-6774.

Technical Facilities: 1000-w TPO, 56.1-kw ERP, 374-ft. above ground, 410-ft. above sea level, lat. 29° 54' 14", long. 81° 22' 55".

Holds CP for change to 150-kw ERP, 386-ft. above ground, 425-ft. above sea level, BDISDTA-20070625AAL.

Transmitter: Industry Center Dr.  
Ownership: A1A TV Inc.

**St. Petersburg**—W40CU-D, Ch. 40, Ventana Television Inc. Phone: 727-872-5119.

Technical Facilities: 2.7-kw ERP, 623-ft. above ground, 632-ft. above sea level, lat. 27° 50' 53", long. 82° 45' 48".

Began Operation: September 26, 1990.  
Ownership: Ventana Television Inc.  
Personnel: John Skeinik, General Manager.

■ **St. Petersburg**—WSPF-CA, Ch. 35, City of St. Petersburg/ICS Communications. Phones: 727-893-7050; 727-551-3211. Fax: 727-843-7173.

Studio: 175 5th St. N., St. Petersburg, FL 33701.  
Technical Facilities: 28-kw ERP, 243-ft. above ground, 266-ft. above sea level, lat. 27° 46' 23", long. 82° 38' 08".  
Ownership: City of St. Petersburg.

Personnel: Cathi Brake, General Manager; David Solinske, Chief Engineer.

■ **Stuart**—WWHB-CA, Ch. 48, WPB TV Licensee Corp. Phone: 212-891-2100.

Studio: 1500 NW Federal Hwy, Stuart, FL 34994.

Technical Facilities: 60-kw ERP, 890-ft. above ground, 890-ft. above sea level, lat. 27° 01' 31", long. 80° 10' 43".

Multichannel TV Sound: Stereo only.  
Ownership: Four Points Media Group Holding LLC.

Personnel: Arika Zink, Vice President & General Manager; Larry A. Most, General Sales Manager; Louis Delannoy, Chief Engineer.

■ **Summerland Key**—W28CP, Ch. 28, Hosanna Apostolic Ministries Broadcasting Corp. Phone: 520-971-9274.

Technical Facilities: 60-kw ERP, 492-ft. above ground, 496-ft. above sea level, lat. 24° 40' 35", long. 81° 30' 41".

Holds CP for change to 50-kw ERP, 49-ft. above ground, 52-ft. above sea level, lat. 24° 35' 42.5", long. 81° 39' 40.7". BMDPTL-20090526AEA.

Began Operation: August 3, 2006.  
Ownership: Hosanna Apostolic Ministries Broadcasting Corp.

**Tallahassee**—W35BN, Ch. 35, Deepak Viswanath. Phone: 718-784-8555.

Technical Facilities: 1000-w TPO, 20-kw ERP, 551-ft. above ground, 791-ft. above sea level, lat. 30° 29' 32", long. 84° 17' 13".

Holds CP for change to 15-kw ERP, 551-ft. above ground, 771-ft. above sea level, BDISDTL-20091118AFA.

Transmitter: 123 Ridgeland Rd.  
Ownership: Deepak Viswanath.

**Tallahassee**—WACX-LP, Ch. 9, Associated Christian Television System Inc. Phone: 407-263-4040.

Technical Facilities: 0.018-kw ERP, 190-ft. above ground, 400-ft. above sea level, lat. 30° 26' 29", long. 84° 16' 55".

Ownership: Associated Christian Television System Inc.

**Tallahassee**—WTBC-LP, Ch. 65, Temple Baptist Church Inc. Phone: 850-386-6500. Fax: 850-385-7188.

Studio: 3000 N Meridian Rd, Tallahassee, FL 32312.

Technical Facilities: 1000-w TPO, 16.9-kw ERP, 613-ft. above ground, 712-ft. above sea level, lat. 30° 29' 15", long. 84° 16' 48".

Transmitter: Near Temple Baptist Church, Tallahassee.

Multichannel TV Sound: Stereo and separate audio program.  
Ownership: Temple Baptist Church Inc.  
Personnel: Daniel M. Lethers, General Manager.

■ **Tallahassee**—WVUP-CD, Ch. 45, Christian Television Corp Inc. Phones: 850-402-1116; 727-535-5622.

Studio: 4000 County Road 12, Tallahassee, FL 32312.

Technical Facilities: 15-kw ERP, 857-ft. above ground, 1001-ft. above sea level, lat. 30° 34' 27", long. 84° 12' 09".

Began Operation: May 15, 1984.  
Ownership: Christian Television Corp Inc.

Personnel: Bob D'Andrea, President; Tod Cole, General Manager; Kelly Simmons, Production Supervisor; Keith Garvin, Operations Manager; Chuck Stewart, Children's Programming.

**Tampa**—W56EB, Ch. 56, Enlace Christian Television Inc. (KTBN-TV Ch. 23 Santa Ana) Phone: 469-499-0832.

Technical Facilities: 65-kw ERP, 635-ft. above ground, 695-ft. above sea level, lat. 27° 49' 10", long. 82° 15' 38".

Holds CP for change to channel number 31, 12-kw ERP, 636-ft. above ground, 712-ft. above sea level, lat. 27° 49' 10", long. 82° 15' 39". BDISDTT-20060213AAW.

Transmitter: 111 W. Fortune St.  
Began Operation: October 11, 1990.

Ownership: Enlace Christian Television Inc.  
Personnel: Paul F. Crouch, General Manager; Ben Miller, Chief Engineer; Rod Henke, Sales Manager.

■ **Tampa**—WRMD-CA, Ch. 49, ZGS Television of Tampa Inc. Phone: 703-528-5656.

Studio: 2700 W Martin Luther King, Ste 400, Tampa, FL 33607.

Technical Facilities: 128-kw ERP, 508-ft. above ground, 524-ft. above sea level, lat. 27° 56' 50.9", long. 82° 27' 32.7".

Holds CP for change to 15-kw ERP, BDFCDTA-20080804ABO.

Multichannel TV Sound: Separate audio program.  
Ownership: ZGS Broadcasting Holdings Inc.  
Personnel: Laura Santos, General Manager; Jose Torres, Sales Manager.

**Tampa**—WTAM-LP, Ch. 30, Lotus TV of Tampa LLC. Phone: 323-512-2225.

Technical Facilities: 68.9-kw ERP, 1251-ft. above ground, 1325-ft. above sea level, lat. 27° 49' 09.7", long. 82° 15' 38.7".

Ownership: Lotus Communications Corp.  
Personnel: Bob Joblin, General Manager; Neal Ardman, Chief Engineer.

**Tampa**—WVEA-LP, Ch. 46, Entravision Holdings LLC. Phone: 310-447-3870.

Studio: 2942 W Columbus Dr, Ste 204, Tampa, FL 33607.

Technical Facilities: 49-kw ERP, 482-ft. above ground, 497-ft. above sea level, lat. 27° 56' 50", long. 82° 27' 35".

Ownership: Entravision Communications Corp.  
Personnel: Lilly M. Gonzalez, General Manager; Edwin Castro, Sales Manager.

■ **Tampa-St. Petersburg**—WARP-CD, Ch. 20, Sunshine Broadcasting Co. Inc. Phone: 603-279-4440.

Technical Facilities: 150-kw ERP, 459-ft. above ground, 464-ft. above sea level, lat. 27° 52' 00", long. 82° 37' 27".

Holds CP for change to 15-kw ERP, BDFCDTA-20090630AID.  
Multichannel TV Sound: Stereo only.  
Ownership: Sunshine Broadcasting Co. Inc.

**Vero Beach**—WMMF-LP, Ch. 19, Pappas Telecasting of the Treasure Coast LLC. Phone: 559-733-7800.

Technical Facilities: 14.8-kw ERP, 341-ft. above ground, 362-ft. above sea level, lat. 27° 36' 05", long. 80° 23' 34".

Began Operation: February 25, 1992.  
Ownership: Pappas Telecasting Companies.

■ **Vero Beach**—WWCI-CA, Ch. 10, V-1 Productions Inc. Phone: 561-978-0023. Fax: 561-978-0053.

Technical Facilities: 3-kw ERP, 430-ft. above ground, 449-ft. above sea level, lat. 27° 36' 04", long. 80° 23' 33".

Holds CP for change to 0.3-kw ERP, 430-ft. above ground, 451-ft. above sea level, lat. 27° 36' 05", long. 80° 23' 34". BDFCDVA-20080804ADJ.

Transmitter: 901 First Place.  
Ownership: V-1 Productions Inc.

Personnel: Jose Guerra, General Manager; Frank Banos, Chief Engineer; Maria Guerra, Sales Manager.

**West Gate**—W16CC, Ch. 16, Mako Communications LLC. (WSVN Ch. 7 Miami) Phone: 361-883-1763.

Technical Facilities: 115-kw ERP, 820-ft. above ground, 830-ft. above sea level, lat. 25° 59' 35", long. 80° 10' 26".

Holds CP for change to 3-kw ERP, 410-ft. above ground, 418-ft. above sea level, lat. 25° 59' 34", long. 80° 10' 27". BDFCDTL-20090323ACC.

Began Operation: November 2, 1983.  
Ownership: Mako Communications LLC.

**West Palm Beach**—WBWP-LP, Ch. 57, H & R Production Group LLC. Phone: 561-863-0417. Fax: 561-863-0418.

Technical Facilities: 40-kw ERP, 463-ft. above ground, 489-ft. above sea level, lat. 26° 47' 59", long. 80° 04' 33".

Ownership: H & R Production Group LLC.  
Personnel: Jose Uzal, General Manager.

**Williston**—W63DB, Ch. 63, Equity Media Holdings Corp., Debtor in Possession. Phone: 501-219-2400.

Technical Facilities: 150-kw ERP, 344-ft. above ground, 420-ft. above sea level, lat. 29° 24' 11", long. 82° 27' 03".

Holds CP for change to channel number 18, 70-kw ERP, 920-ft. above ground, 984-ft. above sea level, lat. 29° 32' 11", long. 82° 24' 00". BDISDTL-20071205ABG.

Began Operation: July 22, 2005.  
Ownership: Equity Media Holdings Corp., Debtor in Possession.

**Zephyrhills**—WGCT-LD, Ch. 45, Budd Broadcasting Co. Inc. Phone: 352-371-7772.

Technical Facilities: 15-kw ERP, 427-ft. above ground, 597-ft. above sea level, lat. 28° 30' 17", long. 82° 20' 34".

Holds CP for change to 745-ft. above ground, 820-ft. above sea level, lat. 27° 49' 10", long. 82° 15' 39". BPDTL-20090218AAB.

Began Operation: January 26, 2009.  
Ownership: Budd Broadcasting Co. Inc.

## Georgia

**Albany**—W34CZ, Ch. 34, Trinity Broadcasting Network Inc. Phone: 714-832-2950. Fax: 714-730-0661.

Technical Facilities: 6.3-kw ERP, 420-ft. above ground, 619-ft. above sea level, lat. 31° 26' 43", long. 84° 07' 53".

Holds CP for change to 15-kw ERP, lat. 31° 26' 44", long. 84° 07' 52". BDFCDTT-20060330ABG.

Ownership: Trinity Broadcasting Network Inc.

## Georgia — Low Power TV & TV Translator Stations

Personnel: Paul Crouch, General Manager; Ben Miller, Chief Engineer; Rod Henke, Sales Manager.

**Athens**—WAGC-LP, Ch. 50, C.T.S. Broadcasting. Phones: 706-543-7993; 678-576-8507. Fax: 706-543-0226.

Studio: Daniels Bridge Rd, Athens, GA 30606.

Technical Facilities: 0.025-kw ERP, 83-ft. above ground, 874-ft. above sea level, lat. 33° 54' 59", long. 83° 22' 55".

Began Operation: August 22, 1991.

Ownership: C.T.S. Broadcasting.

Personnel: Amy Taylor, Owner.

**Atlanta**—W23DN, Ch. 23, Ventana Television Inc. Phone: 727-872-4120.

Technical Facilities: 18.1-kw ERP, 494-ft. above ground, 1362-ft. above sea level, lat. 33° 48' 26", long. 84° 20' 22".

Began Operation: October 7, 1988.

Ownership: Ventana Television Inc.

Personnel: John Skelnik, General Manager & Chief Engineer.

**Atlanta**—WANN-LD, Ch. 29, Prism Broadcasting Network Inc. Phone: 770-953-3232.

Technical Facilities: 14-kw ERP, 1152-ft. above ground, 2019-ft. above sea level, lat. 33° 48' 26", long. 84° 20' 21.8".

Began Operation: September 15, 2009.

Ownership: Prism Broadcasting Network Inc.

■ **Atlanta**—WIRE-CD, Ch. 40, D.T.V. LLC. Phone: 603-520-1127.

Technical Facilities: 3-kw ERP, 800-ft. above ground, 1769-ft. above sea level, lat. 33° 44' 41", long. 84° 21' 36".

Multichannel TV Sound: Stereo only.

Began Operation: May 29, 1996.

Ownership: D.T.V. LLC.

■ **Atlanta**—WKTB-CA, Ch. 38, Korean American TV Broadcasting Corp. Phones: 770-497-0015; 770-497-0076. Fax: 770-274-0355.

Studio: 250 Spring St, Atlanta, GA 30303.

Technical Facilities: 4.62-kw ERP, 325-ft. above ground, 1417-ft. above sea level, lat. 33° 55' 00", long. 84° 12' 07".

Holds CP for change to channel number 47, 15-kw ERP, 325-ft. above ground, 1415-ft. above sea level, lat. 33° 55' 01", long. 84° 12' 06". BDSDTA-20090414AGF.

Began Operation: February 5, 1991.

Ownership: Korean American TV Broadcasting Corp.

**Atlanta**—WKTB-LD, Ch. 47, Korean American TV Broadcasting Corp. Phone: 770-497-0015.

Technical Facilities: 10-kw ERP, 325-ft. above ground, 1415-ft. above sea level, lat. 33° 55' 00", long. 84° 12' 07".

Holds CP for change to 15-kw ERP, lat. 33° 55' 01", long. 84° 12' 06". BPDTL-20090402AOZ.

Began Operation: August 28, 2008.

Ownership: Korean American TV Broadcasting Corp.

**Atlanta**—WTBS-LP, Ch. 26, Prism Broadcasting Network Inc. Phone: 770-953-3232.

Studio: 646 Mount Alto Rd, Rome, GA 30161.

Technical Facilities: 1000-w TPO, 22.2-kw ERP, 801-ft. above ground, 1870-ft. above sea level, lat. 33° 45' 34", long. 84° 23' 19".

Holds CP for change to 103.5-kw ERP, 1017-ft. above ground, 2034-ft. above sea level, lat. 33° 46' 15", long. 84° 23' 10". BPTTL-20070411ACJ.

Transmitter: 210 Peachtree St.

Ownership: Prism Broadcasting Network Inc.

Personnel: Bill Hill, General Manager; Don Patterson, Sales Manager; John Simmons, Sales Manager.

**Atlanta**—WTHC-LP, Ch. 42, Beach TV Properties Inc. Phone: 850-234-2773.

Technical Facilities: 7-kw ERP, 721-ft. above ground, 1790-ft. above sea level, lat. 33° 45' 34", long. 84° 23' 19".

Began Operation: July 12, 1993.

Ownership: Beach TV Properties Inc.

Personnel: J. Mitchell Johnson, General Manager.

**Atlanta**—WUVM-LP, Ch. 4, Una Vez Mas Atlanta License LLC. Phone: 214-754-7008.

Technical Facilities: 1000-w TPO, 2.5-kw ERP, 870-ft. above ground, 1737-ft. above sea level, lat. 33° 48' 26", long. 84° 20' 22".

Transmitter: Sweat Mountain radio site, Marietta.

Ownership: Una Vez Mas GP LLC.

**Atlanta**—WYGA-LD, Ch. 16, Mako Communications LLC. Phone: 361-883-1763.

Technical Facilities: 4-kw ERP, 919-ft. above ground, 1886-ft. above sea level, lat. 33° 44' 41", long. 84° 21' 36".

Holds CP for change to 410-ft. above ground, 1379-ft. above sea level, BDSDTL-20090918ACH.

Began Operation: September 4, 2009.

Ownership: Mako Communications LLC.

**Augusta**—WAAU-LP, Ch. 18, Robert L. Hunnicutt III. Phone: 706-738-7553.

Technical Facilities: 50-kw ERP, 328-ft. above ground, 760-ft. above sea level, lat. 33° 26' 13", long. 82° 05' 32".

Transmitter: 7-mi. W of I-20 & I-520 intersection.

Began Operation: February 5, 2001.

Ownership: Robert L Hunnicutt III.

■ **Augusta**—WBEK-CA, Ch. 16, AVN Inc. Phone: 706-736-6700.

Technical Facilities: 150-kw ERP, 121-ft. above ground, 593-ft. above sea level, lat. 33° 28' 25", long. 82° 02' 05".

Holds CP for change to 6.9-kw ERP, BDFCDTA-20080805AAU.

Transmitter: Water tower near Central & Highland Aves.

Ownership: AVN Inc.

Personnel: Jeremy M. Coghlan, President; Gene Diduch, Sales; James Garner, Production; Gene Wilson, Engineer.

■ **Augusta**—WBPI-CD, Ch. 49, Watchmen Broadcasting Productions International Inc. Phone: 803-278-3618.

Technical Facilities: 15-kw ERP, 586-ft. above ground, 1035-ft. above sea level, lat. 33° 30' 53", long. 81° 56' 23".

Began Operation: July 10, 1995.

Ownership: Watchmen Broadcasting Productions International Inc.

**Blairsville**—WBUD-LP, Ch. 38, Robert A. Naismith. Phone: 231-547-2696.

Technical Facilities: 80-kw ERP, 131-ft. above ground, 2717-ft. above sea level, lat. 34° 30' 34", long. 83° 48' 25".

Began Operation: June 26, 2008.

Ownership: Robert A. Naismith.

**Blairsville**—WDWW-LP, Ch. 28, Richard C. & Lisa A. Goetz. Phone: 615-826-0792.

Technical Facilities: 87-kw ERP, 148-ft. above ground, 2733-ft. above sea level, lat. 34° 30' 32", long. 83° 48' 27".

Ownership: Richard C. & Lisa A. Goetz.

**Cairo & Thomasville**—W02CI, Ch. 2, Cee Inc. Phone: 912-234-8875.

Technical Facilities: 10-w TPO, 0.018-kw ERP, 174-ft. above ground, 413-ft. above sea level, lat. 30° 52' 21", long. 84° 05' 17".

Transmitter: 7-mi. E of Cairo, on N side of Hwy. 84.

Ownership: Cee Inc.

**Carrollton**—W13DJ-D, Ch. 13, Georgia Public Telecommunications Commission. Phone: 404-685-2410.

Technical Facilities: 0.14-kw ERP, 172-ft. above ground, 1542-ft. above sea level, lat. 33° 33' 50", long. 85° 01' 04".

Began Operation: August 6, 2009.

Ownership: Georgia Public Telecommunications Commission.

**Clayton, etc.**—W06AE, Ch. 6, WYFF Hearst-Argyle Television Inc. (WYFF Ch. 59 Greenville) Phone: 919-839-0300.

Technical Facilities: 0.01-kw ERP, 3652-ft. above sea level, lat. 34° 54' 24", long. 83° 24' 56".

Began Operation: April 9, 1981.

Ownership: Hearst-Argyle Television Inc.

**Colquitt**—W08DM, Ch. 8, MS Communications LLC. Phone: 414-765-9737.

Technical Facilities: 0.09-kw ERP, 30-ft. above ground, 230-ft. above sea level, lat. 31° 16' 00", long. 84° 42' 16".

Ownership: MS Communications LLC.

**Colquitt**—W22BV, Ch. 22, MS Communications LLC. Phone: 414-765-9737.

Technical Facilities: 0.007-kw ERP, 105-ft. above ground, 699-ft. above sea level, lat. 31° 14' 35", long. 84° 44' 55".

Ownership: MS Communications LLC.

**Colquitt**—W26BM, Ch. 26, MS Communications LLC. Phone: 414-765-9737.

Technical Facilities: 0.007-kw ERP, 105-ft. above ground, 699-ft. above sea level, lat. 31° 14' 35", long. 84° 44' 55".

Ownership: MS Communications LLC.

**Colquitt**—W30B0, Ch. 30, MS Communications LLC. Phone: 414-765-9737.

Technical Facilities: 0.007-kw ERP, 105-ft. above ground, 699-ft. above sea level, lat. 31° 14' 35", long. 84° 44' 55".

Transmitter: 1.2-mi. E of Hwy. 45 & Early-Miller County Line intersection.

Ownership: MS Communications LLC.

**Colquitt**—W45BL, Ch. 45, MS Communications LLC. Phone: 414-765-9737.

Technical Facilities: 0.007-kw ERP, 105-ft. above ground, 699-ft. above sea level, lat. 31° 14' 35", long. 84° 44' 55".

Ownership: MS Communications LLC.

**Colquitt**—W47BX, Ch. 47, MS Communications LLC. Phone: 414-765-9737.

Technical Facilities: 0.007-kw ERP, 105-ft. above ground, 699-ft. above sea level, lat. 31° 14' 35", long. 84° 44' 55".

Ownership: MS Communications LLC.

**Colquitt**—W51CQ, Ch. 51, MS Communications LLC. Phone: 414-765-9737.

Technical Facilities: 0.007-kw ERP, 105-ft. above ground, 699-ft. above sea level, lat. 31° 14' 35", long. 84° 44' 55".

Ownership: MS Communications LLC.

**Colquitt**—W69D0, Ch. 69, MS Communications LLC. Phone: 414-765-9737.

Technical Facilities: 0.007-kw ERP, 105-ft. above ground, 399-ft. above sea level, lat. 31° 14' 35", long. 84° 44' 55".

Ownership: MS Communications LLC.

**Columbus**—W33CN, Ch. 33, Tiger Eye Licensing LLC. Phone: 954-431-3144.

Technical Facilities: 40-kw ERP, 213-ft. above ground, 783-ft. above sea level, lat. 32° 31' 52", long. 85° 01' 37".

Ownership: Tiger Eye Broadcasting Corp.

**Columbus**—WANX-LP, Ch. 19, Prism Broadcasting Network Inc. Phone: 770-953-3232.

Technical Facilities: 0.1-kw ERP, 16-ft. above ground, 266-ft. above sea level, lat. 32° 22' 53.3", long. 84° 57' 33.7".

Ownership: Prism Broadcasting Network Inc.

■ **Columbus**—WYBU-CD, Ch. 16, Christian Television Network Inc (GA). Phones: 706-323-6630; 727-535-5622. Fax: 706-323-9796.

Technical Facilities: 15-kw ERP, 332-ft. above ground, 955-ft. above sea level, lat. 32° 27' 59", long. 85° 03' 22".

Multichannel TV Sound: Stereo and separate audio program.

Began Operation: April 29, 1987.

Ownership: Christian Television Corp Inc.

Personnel: Virgil Thompson, General Manager; Steven Rhodes, Chief Engineer.

**Dalton**—WDDA-LP, Ch. 6, Word of God Fellowship Inc. Phone: 817-571-1229.

Technical Facilities: 2.5-kw ERP, 180-ft. above ground, 883-ft. above sea level, lat. 34° 47' 21", long. 84° 57' 35".

Ownership: Word of God Fellowship Inc.

■ **Dalton**—WDGA-CA, Ch. 43, North Georgia Television. Phone: 706-278-9713. Fax: 706-278-7950.

Studio: 101 S Spencer St, Dalton, GA 30721.

Technical Facilities: 1.25-kw ERP, 131-ft. above ground, 955-ft. above sea level, lat. 34° 46' 16", long. 84° 57' 51".

Ownership: North Georgia Television.

Personnel: Calvin Means, General Manager; Doug Jensen, Chief Executive Officer; Judy Elliott, Local Sales Manager.

■ **Dalton**—WDNN-CA, Ch. 49, North Georgia Television. Phone: 706-278-9713. Fax: 706-278-7950.

Studio: 101 S Spencer St, Dalton, GA 30721.

Technical Facilities: 10.36-kw ERP, 69-ft. above ground, 1880-ft. above sea level, lat. 34° 44' 00", long. 85° 01' 03".

Holds CP for change to 15-kw ERP, BMDTA-20091103ACL.

Began Operation: March 7, 1994.

Hawaii

Ownership: North Georgia Television.  
 Personnel: Doug Jensen, Chief Executive Officer; Calvin Means, General Manager; Judy Elliott, Local Sales Manager.

**Douglas**—WWPD-LP, Ch. 41, KM Communications Inc. Phone: 847-674-0864.  
 Technical Facilities: 5.3-kw ERP, 184-ft. above ground, 433-ft. above sea level, lat. 31° 30' 41", long. 82° 51' 32".  
 Ownership: KM Communications Inc.

**Fayetteville**—WDTA-LP, Ch. 53, Word of God Fellowship. Phone: 817-571-1229. Fax: 817-571-7478.

Technical Facilities: 1000-w TPO, 111.5-kw ERP, 1017-ft. above ground, 2034-ft. above sea level, lat. 33° 46' 15", long. 84° 23' 10".  
 Holds CP for change to channel number 35, 15-kw ERP, 853-ft. above ground, 1877-ft. above sea level, lat. 33° 45' 45", long. 84° 23' 14". BMPDPTL-20090806AAC.  
 Transmitter: Nations Bank Bldg., Atlanta.  
 Began Operation: July 12, 1988.  
 Ownership: Word of God Fellowship Inc.

**Gainesville**—WGGD-LP, Ch. 23, Word of God Fellowship Inc. Phone: 817-571-1229.  
 Technical Facilities: 75-kw ERP, 699-ft. above ground, 1916-ft. above sea level, lat. 34° 07' 47", long. 83° 55' 56".  
 Holds CP for change to channel number 15, 15-kw ERP, 700-ft. above ground, 1916-ft. above sea level, BDISDTL-20090914AAL.  
 Began Operation: August 18, 2008.  
 Ownership: Word of God Fellowship Inc.

**Hartwell & Royston**—W11DD-D, Ch. 11, Georgia Public Telecommunications Commission. (WCES-TV Ch. 6 Wrens) Phone: 404-685-2410.  
 Technical Facilities: 0.15-kw ERP, 381-ft. above ground, 1199-ft. above sea level, lat. 34° 18' 45", long. 82° 56' 15".  
 Began Operation: November 12, 1980.  
 Ownership: Georgia Public Telecommunications Commission.

**Hazlehurst**—WVOH-LP, Ch. 56, Broadcast South LLC. Phone: 912-389-0995.  
 Technical Facilities: 0.76-kw ERP, 259-ft. above ground, 499-ft. above sea level, lat. 31° 51' 15", long. 82° 34' 00".  
 Transmitter: Hwy. 341 S.  
 Ownership: Broadcast South LLC.  
 Personnel: John Hulet, General Manager & Sales Manager; Wilbur Heath, Chief Engineer.

**Hiawassee**—W50AB, Ch. 50, Georgia Public Telecommunications Commission. (WNGH-TV Ch. 33 Chatsworth) Phone: 404-685-2457. Fax: 404-685-2491.  
 Technical Facilities: 1.05-kw ERP, lat. 34° 57' 15", long. 83° 43' 47".  
 Ownership: Georgia Public Telecommunications Commission.  
 Personnel: Mark G. Fehlig, Chief Engineer.

■ **La Grange**—WCAG-LP, Ch. 33, Georgia-Alabama Broadcasting Inc. Phone: 706-845-8833. Fax: 706-845-8804.  
 Studio: No. 1 E. Lafayette Square, La Grange, GA 30240.  
 Technical Facilities: 1000-w TPO, 23.9-kw ERP, 223-ft. above ground, 1043-ft. above sea level, lat. 33° 03' 00", long. 85° 01' 50".  
 Transmitter: E of Ridley Ave., N of Mitchell Ave.

Multichannel TV Sound: Separate audio program.  
 Ownership: Georgia-Alabama Broadcasting Inc.  
 Personnel: Peter Mallory, General Manager; Donna Martin, General Sales Manager; John Simmons, Chief Engineer.

**Lafayette**—WLFW-LP, Ch. 41, North Georgia Television.  
 Technical Facilities: 1.22-kw ERP, lat. 34° 41' 06", long. 85° 11' 46".  
 Transmitter: Taylor's Ridge, near Hwy. 136.  
 Ownership: North Georgia Television.

■ **Macon**—WDMA-CA, Ch. 31, Word of God Fellowship Inc. Phone: 817-571-1229. Fax: 817-571-7478.  
 Technical Facilities: 32-kw ERP, 591-ft. above ground, 1020-ft. above sea level, lat. 32° 50' 31", long. 83° 40' 19".  
 Transmitter: 667 Bartlett Rd.  
 Ownership: Word of God Fellowship Inc.

**Macon**—W50DA, Ch. 50, Radio Peach Inc. Phone: 478-745-5858.  
 Technical Facilities: 1000-w TPO, 13.3-kw ERP, 499-ft. above ground, 809-ft. above sea level, lat. 32° 45' 09", long. 83° 33' 35".  
 Holds CP for change to 0.2-kw ERP, 497-ft. above ground, 810-ft. above sea level, lat. 32° 45' 04", long. 83° 33' 27". BDFCDTL-20091230ACL.  
 Transmitter: WPGA (TV) tower, Macon.  
 Began Operation: February 23, 1998.  
 Ownership: Radio Peach Inc.

**Pearson**—WPDW-LP, Ch. 26, KM Communications Inc. Phone: 847-674-0864.  
 Technical Facilities: 42-kw ERP, 479-ft. above ground, 672-ft. above sea level, lat. 31° 19' 36", long. 82° 51' 54".  
 Ownership: KM Communications Inc.

**Pearson**—WPNG-LP, Ch. 3, KM Communications Inc. Phone: 847-674-0864.  
 Technical Facilities: 0.6-kw ERP, 427-ft. above ground, 619-ft. above sea level, lat. 31° 19' 36", long. 82° 51' 54".  
 Ownership: KM Communications Inc.

**Savannah**—W57CT, Ch. 43, Trinity Broadcasting Network Inc. (KTBN-TV Ch. 23 Santa Ana) Phone: 714-832-2950. Fax: 714-730-0661.  
 Technical Facilities: 36.5-kw ERP, 384-ft. above ground, 394-ft. above sea level, lat. 32° 02' 43", long. 81° 07' 23".  
 Holds CP for change to 1-kw ERP, 384-ft. above ground, 400-ft. above sea level, lat. 32° 02' 42", long. 81° 07' 21". BDFCDTT-20070402BHQ.  
 Ownership: Trinity Broadcasting Network Inc.

■ **Savannah**—WGSAC-CA, Ch. 50, Southern TV Corp. Phone: 912-692-8000.  
 Technical Facilities: 146-kw ERP, 384-ft. above ground, 390-ft. above sea level, lat. 32° 04' 21", long. 81° 04' 45".  
 Transmitter: 835 E. Perry Lane.  
 Ownership: Southern TV Corp.

**Savannah**—WHDS-LP, Ch. 32, Community Television Inc. Phone: 770-300-9828.  
 Technical Facilities: 138-w TPO, 4.46-kw ERP, 400-ft. above ground, 322-ft. above sea level, lat. 32° 04' 07", long. 81° 05' 35".  
 Transmitter: 4-mi. W of Hopeton Airport.

Began Operation: November 12, 1999.  
 Ownership: Community Television Inc.

**Summerville-Trion**—WKSJ-LD, Ch. 21, Audio Graphics Inc. Phone: 706-857-8504.  
 Technical Facilities: 0.6-kw ERP, 66-ft. above ground, 1476-ft. above sea level, lat. 34° 28' 07", long. 85° 17' 52".  
 Began Operation: March 1, 2001.  
 Ownership: Audio Graphics Inc.

■ **Tifton**—W38DG, Ch. 38, Northside Baptist Church. Phones: 912-386-5151; 912-382-6855. Fax: 912-382-9542.  
 Technical Facilities: 1-kw ERP, 115-ft. above ground, 466-ft. above sea level, lat. 31° 28' 18", long. 83° 30' 48".  
 Ownership: Northside Baptist Church.  
 Personnel: Ricky Hobby, General Manager.

**Tifton**—W62DE, Ch. 62, Billy Ray Washington. Phone: 229-392-4848.  
 Technical Facilities: 0.16-kw ERP, 89-ft. above ground, 440-ft. above sea level, lat. 31° 26' 34", long. 83° 30' 27".  
 Holds CP for change to channel number 20, 0.17-kw ERP, BDISDTL-20090414AGC.  
 Began Operation: March 22, 2005.  
 Ownership: Billy Ray Washington.

**Toccoa**—W08EG-D, Ch. 8, Georgia Public Telecommunications Commission. (WCES-TV Ch. 6 Wrens) Phones: 404-685-2410; 404-685-2652. Fax: 404-685-2491.  
 Technical Facilities: 0.15-kw ERP, 182-ft. above ground, 1542-ft. above sea level, lat. 34° 36' 32", long. 83° 21' 51".  
 Ownership: Georgia Public Telecommunications Commission.  
 Personnel: Mark G. Fehlig, Chief Engineer.

■ **Valdosta**—WBVJ-LP, Ch. 35, New Age Media of Tallahassee License LLC. Phone: 570-824-7895.  
 Technical Facilities: 100-w TPO, 0.439-kw ERP, 400-ft. above ground, 564-ft. above sea level, lat. 30° 50' 29", long. 83° 18' 26".  
 Transmitter: W. Gordon St.  
 Ownership: New Age Media.  
 Personnel: David Hinterschied, General Manager; Michael F. Brown, Chief Engineer; Don Abel, Creative Services Director.

■ **Vidalia**—WPHJ-CA, Ch. 46, Southern Media Associates Inc. Phone: 912-530-8832.  
 Technical Facilities: 45.7-kw ERP, 367-ft. above ground, 682-ft. above sea level, lat. 32° 12' 29", long. 82° 29' 49".  
 Began Operation: February 6, 1995.  
 Ownership: Southern Media Associates Inc.

**Young Harris**—W12DK-D, Ch. 12, Georgia Public Telecommunications Commission. (WNGH-TV Ch. 33 Chatsworth) Phone: 404-685-2410.  
 Technical Facilities: 0.005-kw ERP, 49-ft. above ground, 4833-ft. above sea level, lat. 34° 52' 27", long. 83° 48' 38".  
 Began Operation: December 4, 1978.  
 Ownership: Georgia Public Telecommunications Commission.  
 Personnel: Mark G. Fehlig, Chief Engineer.

**Anahola**—K63AZ, Ch. 63, Hawaii Public Television Foundation. Phone: 808-973-1000.  
 Technical Facilities: 0.548-kw ERP, lat. 22° 08' 22", long. 159° 19' 14".  
 Holds CP for change to channel number 36, 0.194-kw ERP, 130-ft. above ground, 393-ft. above sea level, lat. 22° 08' 25", long. 159° 18' 56". BMPDPT-20090824AJW.  
 Began Operation: January 15, 1980.  
 Ownership: Hawaii Public Television Foundation.

**Hakalau**—K67BA, Ch. 67, Hawaii Public Television Foundation. Phone: 808-973-1000.  
 Technical Facilities: 0.1-kw ERP, lat. 19° 54' 55", long. 155° 11' 07".  
 Holds CP for change to channel number 50, 0.213-kw ERP, 22-ft. above ground, 1350-ft. above sea level, lat. 19° 54' 57.2", long. 155° 11' 05.8". BMPDPT-20090824AIZ.  
 Ownership: Hawaii Public Television Foundation.

**Hanalei, etc.**—K68BE, Ch. 68, Hawaii Public Television Foundation. Phone: 808-973-1000.  
 Technical Facilities: 1.13-kw ERP, lat. 22° 12' 42", long. 159° 28' 13".  
 Holds CP for change to channel number 29, 0.378-kw ERP, 25-ft. above ground, 409-ft. above sea level, BMPDPT-20090824AJP.  
 Began Operation: July 9, 1979.  
 Ownership: Hawaii Public Television Foundation.

**Hanamaulu**—KESU-LP, Ch. 6, Chang Broadcasting of Hawaii LLC. Phones: 808-245-9844; 866-528-2450. Fax: 808-245-9666.  
 Studio: 3-2600 Kaunuaui Hwy. B18, Ste 532, Lihue, HI 96766.  
 Technical Facilities: 3-kw ERP, 98-ft. above ground, 1358-ft. above sea level, lat. 21° 56' 10", long. 159° 26' 43".  
 Multichannel TV Sound: Stereo only.  
 Ownership: Chang Broadcasting Hawaii LLC.  
 Personnel: Jeff Chang, President & General Manager.

**Hilo**—K04FE, Ch. 4, Hawaii Public Television Foundation. Phone: 808-973-1000.  
 Technical Facilities: 0.705-kw ERP, lat. 19° 43' 56", long. 155° 01' 00".  
 Ownership: Hawaii Public Television Foundation.

**Hilo**—K28JV-D, Ch. 28, Hawaii Public Television Foundation. Phone: 808-973-1000.  
 Technical Facilities: 9.5-kw ERP, 93-ft. above ground, 121-ft. above sea level, lat. 19° 43' 56", long. 155° 01' 32".  
 Began Operation: September 30, 2009.  
 Ownership: Hawaii Public Television Foundation.

**Hilo**—K45CT, Ch. 45, KASA License Subsidiary LLC. Phone: 334-206-1400.  
 Technical Facilities: 91.8-kw ERP, 46-ft. above ground, 8215-ft. above sea level, lat. 19° 35' 18", long. 155° 27' 10".  
 Ownership: Raycom Media Inc.

**Hilo**—KH0H-LP, Ch. 38, Richard C. & Lisa A. Goetz. Phone: 615-826-0792.  
 Technical Facilities: 32-kw ERP, 180-ft. above ground, 1801-ft. above sea level, lat. 19° 35' 00", long. 155° 07' 26".  
 Ownership: Richard C. & Lisa A. Goetz.

**Holualoa**—K26HL, Ch. 26, Prism Broadcasting Network Inc. Phone: 770-953-3232.



Technical Facilities: 0.005-kw ERP, 26-ft. above ground, 5344-ft. above sea level, lat. 19° 43' 16", long. 155° 55' 05".

Holds CP for change to 50-kw ERP, 98-ft. above ground, 5443-ft. above sea level, BPTTL-20090825ABB.

Began Operation: January 22, 2007.

Ownership: Prism Broadcasting Network Inc.

**Honolulu**—K42CO, Ch. 42, Oceania Broadcasting Network Inc. Phone: 808-329-8120.

Technical Facilities: 1000-w TPO, 13.1-kw ERP, 39-ft. above ground, 164-ft. above sea level, lat. 21° 19' 49", long. 157° 45' 25".

Transmitter: SW junction of Kakaina & Waikapana Sts., near Waimanalo.

Ownership: Oceania Broadcasting Network Inc.

**Honolulu**—KHHI-LP, Ch. 48, U.S. Television LLC. Phone: 318-992-7766.

Technical Facilities: 1800-w TPO, 32.8-kw ERP, 59-ft. above ground, 2339-ft. above sea level, lat. 21° 23' 45", long. 158° 05' 58".

Transmitter: Palikea Ridge, 0.25 mi. SE of Palehua.

Ownership: Dean M. Mosely.

Personnel: Bob Joblin, General Manager; Neal Ardman, Chief Engineer.

■ **Honolulu**—KHLU-LP, Ch. 46, HTV/HTN/Hawaii Television Network. Phone: 808-878-1770.

Technical Facilities: 23.93-kw ERP, 59-ft. above ground, 2339-ft. above sea level, lat. 21° 33' 45", long. 158° 05' 58".

Holds CP for change to 0.03-kw ERP, BDFCDTA-20070530AAM.

Multichannel TV Sound: Stereo only.

Ownership: HTV/HTN/Hawaiian Television Network Ltd.

Personnel: Charlene Weh, General Manager.

**Kailua-Kona**—K63DZ, Ch. 63, KASA License Subsidiary LLC. Phone: 334-206-1400.

Technical Facilities: 1.44-kw ERP, 49-ft. above ground, 5653-ft. above sea level, lat. 19° 42' 56", long. 155° 55' 00".

Ownership: Raycom Media Inc.

**Kailua-Kona**—KHIK-LP, Ch. 47, KM Communications Inc. Phone: 847-674-0864.

Technical Facilities: 150-kw ERP, 164-ft. above ground, 6161-ft. above sea level, lat. 19° 42' 56", long. 155° 55' 00".

Ownership: KM Communications Inc.

**Kaumakani**—K63AI, Ch. 63, Hawaii Public Television Foundation. Phone: 808-973-1000.

Technical Facilities: 0.368-kw ERP, lat. 21° 56' 27", long. 159° 32' 25".

Holds CP for change to 0.79-kw ERP, 30-ft. above ground, 841-ft. above sea level, lat. 21° 55' 10.3", long. 159° 31' 36.5". BPTT-20080401ASW.

Ownership: Hawaii Public Television Foundation.

**Kilauea**—K62AQ, Ch. 62, Hawaii Public Television Foundation. Phone: 808-973-1000.

Technical Facilities: 2.56-kw ERP, lat. 22° 13' 30", long. 159° 23' 44".

Holds CP for change to channel number 34, 0.177-kw ERP, 3-ft. above ground, 563-ft. above sea level, lat. 22° 13' 35.3", long. 159° 23' 51.5". BMPDPT-20090824AJJ.

Began Operation: June 5, 1979.

Ownership: Hawaii Public Television Foundation.

**Kilauea Military Camp**—K56BD, Ch. 56, Hawaii Public Television Foundation. Phone: 808-973-1000.

Technical Facilities: 1.32-kw ERP, lat. 19° 31' 25", long. 155° 18' 06".

Holds CP for change to channel number 41, 2.1-kw ERP, 150-ft. above ground, 5658-ft. above sea level, lat. 19° 31' 23.2", long. 155° 18' 06.2". BMPDPT-20090824AJB.

Began Operation: August 3, 1981.

Ownership: Hawaii Public Television Foundation.

**Kula**—K17GR, Ch. 17, Prism Broadcasting Network Inc. Phone: 770-953-3232.

Technical Facilities: 0.005-kw ERP, 26-ft. above ground, 4406-ft. above sea level, lat. 20° 39' 36", long. 156° 21' 50".

Holds CP for change to 50-kw ERP, 26-ft. above ground, 4432-ft. above sea level, BPTTL-20090824AMF.

Began Operation: January 22, 2007.

Ownership: Prism Broadcasting Network Inc.

**Kula**—K19FV, Ch. 19, Prism Broadcasting Network Inc. Phone: 770-953-3232.

Technical Facilities: 0.04-kw ERP, 66-ft. above ground, 1672-ft. above sea level, lat. 20° 50' 33", long. 156° 19' 18".

Holds CP for change to 50-kw ERP, 66-ft. above ground, 1737-ft. above sea level, BPTTL-20090824AMI.

Began Operation: June 21, 2007.

Ownership: Prism Broadcasting Network Inc.

**Lihue**—K51BB, Ch. 51, Hearst-Argyle Stations Inc. Phone: 919-839-0300.

Technical Facilities: 0.66-kw ERP, lat. 21° 58' 41", long. 159° 29' 55".

Ownership: Hearst-Argyle Television Inc.

**Lihue**—K55DZ, Ch. 55, NVT Hawaii Licensee LLC. Phone: 214-758-6107.

Technical Facilities: 1.06-kw ERP, 49-ft. above ground, 2799-ft. above sea level, lat. 21° 58' 41", long. 159° 29' 55".

Ownership: NVT License Holdings LLC.

**Lihue**—K65BV, Ch. 65, KASA License Subsidiary LLC. Phone: 334-206-1400.

Technical Facilities: 0.142-kw ERP, lat. 21° 58' 41", long. 159° 29' 55".

Holds CP for change to channel number 32, 0.6-kw ERP, 23-ft. above ground, 2818-ft. above sea level, BDISDPT-20090616ACJ.

Transmitter: 8-mi. W of Lihue.

Began Operation: March 26, 1981.

Ownership: Raycom Media Inc.

**Lihue**—K67AV, Ch. 67, Hawaii Public Television Foundation. Phone: 808-973-1000.

Technical Facilities: 23-kw ERP, lat. 21° 58' 41", long. 159° 29' 55".

Holds CP for change to channel number 30, 0.343-kw ERP, 14-ft. above ground, 2754-ft. above sea level, lat. 21° 58' 35.2", long. 159° 29' 54.8". BMPDPT-20090824AJM.

Began Operation: October 29, 1980.

Ownership: Hawaii Public Television Foundation.

**Lihue, etc.**—K69BZ, Ch. 69, HITV License Subsidiary Inc. Phone: 703-247-7500.

Technical Facilities: 0.58-kw ERP, 17-ft. above ground, 2778-ft. above sea level, lat. 21° 58' 35.6", long. 159° 29' 54.4".

Ownership: MCG Capital Corp.

**Mountain View**—KOIW-LP, Ch. 22, ESI Broadcasting Corp. Phone: 561-694-1280.

Technical Facilities: 1000-w TPO, 26-kw ERP, 69-ft. above ground, 1939-ft. above sea level, lat. 19° 23' 33", long. 155° 06' 22".

Transmitter: 1.2-mi. NW of Glenwood.

Ownership: ESI Broadcasting Corp.

**Naalehu, etc.**—K63BB, Ch. 63, Hawaii Public Television Foundation. Phone: 808-973-1000.

Technical Facilities: 1.13-kw ERP, 682-ft. above sea level, lat. 19° 02' 40", long. 155° 35' 00".

Holds CP for change to channel number 31, 0.33-kw ERP, 16-ft. above ground, 640-ft. above sea level, lat. 19° 02' 48", long. 155° 34' 59". BMPDPT-20090824AJL.

Began Operation: August 3, 1981.

Ownership: Hawaii Public Television Foundation.

**South Point**—K69CF, Ch. 69, Hawaii Public Television Foundation. Phone: 808-973-1000.

Technical Facilities: 2.31-kw ERP, lat. 19° 00' 19", long. 155° 40' 39".

Holds CP for change to channel number 35, 2.36-kw ERP, 50-ft. above ground, 1250-ft. above sea level, BMPDPT-20090824AJE.

Began Operation: August 3, 1981.

Ownership: Hawaii Public Television Foundation.

**Wailuku**—K27DW, Ch. 27, KASA License Subsidiary LLC. Phone: 334-206-1400.

Technical Facilities: 52.9-kw ERP, 36-ft. above ground, 8838-ft. above sea level, lat. 20° 42' 33", long. 156° 15' 52".

Ownership: Raycom Media Inc.

**Wailuku**—KAMN-LP, Ch. 61, Juliet R. Yanklowitz.

Technical Facilities: 1000-w TPO, 10.2-kw ERP, 30-ft. above ground, 827-ft. above sea level, lat. 20° 53' 58", long. 156° 31' 15".

Ownership: Juliet R. Harvey.

Personnel: Daniel C. Yanklowitz, General Manager.

**Wailuku**—KAUI-LP, Ch. 51, Word of God Fellowship Inc. Phone: 817-571-1229. Fax: 817-571-7478.

Technical Facilities: 49.3-kw ERP, 121-ft. above ground, 3719-ft. above sea level, lat. 20° 39' 37", long. 156° 21' 34".

Transmitter: Puu Makua Peak, near Wailuku.

Ownership: Word of God Fellowship Inc.

**Waimea**—K28JM-D, Ch. 28, Hawaii Public Television Foundation. Phone: 808-973-1000.

Technical Facilities: 0.075-kw ERP, 18-ft. above ground, 4211-ft. above sea level, lat. 19° 53' 10", long. 155° 39' 29".

Began Operation: September 1, 1988.

Ownership: Hawaii Public Television Foundation.

**Waimea**—K57BI, Ch. 57, HITV License Subsidiary Inc. Phone: 703-247-7500.

Technical Facilities: 0.366-kw ERP, lat. 21° 56' 27", long. 159° 32' 25".

Holds CP for change to 0.44-kw ERP, 26-ft. above ground, 837-ft. above sea level, lat. 21° 55' 10.3", long. 159° 31' 36.5". BPTT-20080425AAN.

Ownership: MCG Capital Corp.

**Waipake**—K66AY, Ch. 66, Hawaii Public Television Foundation. Phone: 808-973-1000.

Technical Facilities: 0.28-kw ERP, lat. 22° 11' 19", long. 159° 19' 60".

Holds CP for change to channel number 21, 0.36-kw ERP, 18-ft. above av. terrain, 347-ft. above ground, 22-ft. above sea level, lat. 11° 09.9' 159", long. 20° 09.8' ". BMPDPT-20090824AJQ.

Began Operation: June 5, 1979.

Ownership: Hawaii Public Television Foundation.

## Idaho

**Ashton**—K13YF, Ch. 13, Oregon Trail Broadcasting Co. Phone: 775-336-0604.

Technical Facilities: 0.15-kw ERP, 59-ft. above ground, 5305-ft. above sea level, lat. 44° 03' 59", long. 111° 27' 31".

Holds CP for change to channel number 9, BDISTTV-20090528AJM.

Began Operation: July 16, 1990.

Ownership: Oregon Trail Broadcasting Co.

Personnel: Bill Fouch, General Manager; Robin Estopinal, Chief Engineer.

■ **Boise**—K31FD, Ch. 31, Three Angels Broadcasting Network Inc. Phone: 618-627-4651. Fax: 618-627-4155.

Studio: 3391 Charley Good Rd, West Frankfort, IL 62896.

Technical Facilities: 1000-w TPO, 72-kw ERP, 200-ft. above ground, 7240-ft. above sea level, lat. 43° 45' 18", long. 116° 05' 52".

Holds CP for change to 15-kw ERP, 82-ft. above ground, 7119-ft. above sea level, BDFCDA-20090811AAD.

Transmitter: Deer Point antenna site, 9.5-mi. NNE of Boise.

Ownership: Three Angels Broadcasting Network Inc.

Personnel: Moses Primo, Chief Engineer.

**Boise**—KBTI-LP, Ch. 41, Cocola Broadcasting Companies LLC. Phone: 559-435-7000.

Technical Facilities: 150-kw ERP, 49-ft. above ground, 5905-ft. above sea level, lat. 43° 44' 23", long. 116° 08' 14".

Holds CP for change to 15-kw ERP, BDFCDTL-20090821ADF.

Began Operation: December 8, 2000.

Ownership: Cocola Broadcasting Companies LLC.

**Boise**—KCBP-LP, Ch. 51, Cocola Broadcasting Companies LLC. Phone: 559-435-7000.

Technical Facilities: 150-kw ERP, 98-ft. above ground, 5955-ft. above sea level, lat. 43° 44' 23", long. 116° 08' 15".

Holds CP for change to 15-kw ERP, BDFCDTL-20080923AAL.

Ownership: Cocola Broadcasting Companies LLC.

■ **Boise**—KCLP-CA, Ch. 18, Alpha & Omega Communications LLC. Phone: 801-973-8820.

Studio: 309 1/2 11th Ave. S, Nampa, ID 83651.

Technical Facilities: 60-kw ERP, 135-ft. above ground, 7175-ft. above sea level, lat. 43° 45' 18", long. 116° 05' 52".

Transmitter: Deer Point antenna site, 9.5-mi. NNE of Boise.

Multichannel TV Sound: Stereo only.

Ownership: Alpha & Omega Communications LLC.

Personnel: William B. Hull, General Manager; Roy Gould, Chief Engineer.

**Boise**—KITL-LP, Ch. 20, Lopes Broadcasting of Boise LLC. Phone: 925-289-8633.  
 Technical Facilities: 150-kw ERP, 52-ft. above ground, 5905-ft. above sea level, lat. 43° 44' 23", long. 116° 08' 14".  
 Holds CP for change to 15-kw ERP, BDFCDTL-20090618AAO.  
 Began Operation: September 12, 1988.  
 Ownership: Todd A. Lopes.

**Boise**—KKIC-LP, Ch. 16, Cocola Broadcasting Companies LLC. Phone: 559-435-7000.  
 Technical Facilities: 150-kw ERP, 164-ft. above ground, 6020-ft. above sea level, lat. 43° 44' 23", long. 116° 08' 15".  
 Holds CP for change to 15-kw ERP, BDFCDTL-20080923AAN.  
 Ownership: Cocola Broadcasting Companies LLC.

**Boise**—KYUU-LP, Ch. 35, Fisher Broadcasting Co. Phone: 206-404-7000.  
 Technical Facilities: 150-kw ERP, 70-ft. above ground, 7114-ft. above sea level, lat. 43° 45' 17", long. 116° 05' 53".  
 Ownership: Fisher Communications Inc.

**Boise**—KZAK-LP, Ch. 49, Cocola Broadcasting Companies LLC. Phone: 559-435-7000.  
 Technical Facilities: 150-kw ERP, 98-ft. above ground, 5955-ft. above sea level, lat. 43° 44' 23", long. 116° 08' 15".  
 Holds CP for change to 15-kw ERP, BDFCDTL-20090821ADD.  
 Began Operation: November 29, 2000.  
 Ownership: Cocola Broadcasting Companies LLC.

**Boise, etc.**—KBSE-LP, Ch. 33, Cocola Broadcasting Companies LLC. Phone: 559-435-7000. Fax: 559-435-3201.  
 Technical Facilities: 120-kw ERP, 75-ft. above ground, 5876-ft. above sea level, lat. 43° 44' 23", long. 116° 08' 14".  
 Holds CP for change to 15-kw ERP, BDFCDTL-20090821ADG.  
 Transmitter: Table Rock, 1-mi. E of Boise.  
 Began Operation: June 1, 1998.  
 Ownership: Cocola Broadcasting Companies LLC.  
 Personnel: Todd Lopes, President.

**Bonnors Ferry**—K11HM-D, Ch. 11, Boundary County TV Translator District. Phone: 208-267-7220.  
 Technical Facilities: 0.044-kw ERP, 85-ft. above ground, 6168-ft. above sea level, lat. 48° 36' 38", long. 116° 15' 28".  
 Ownership: Boundary County TV Translator District.

**Bonnors Ferry**—K23IB, Ch. 23, Idaho State Board of Education. (KUID-TV Ch. 12 Moscow) Phone: 208-373-7220.  
 Technical Facilities: 0.63-kw ERP, 20-ft. above ground, 6056-ft. above sea level, lat. 48° 36' 37", long. 116° 15' 24".  
 Holds CP for change to 0.1575-kw ERP, 20-ft. above ground, 6076-ft. above sea level, BDFCDTT-20081002AAY.  
 Began Operation: September 16, 1980.  
 Ownership: Idaho State Board of Education.

**Bonnors Ferry**—K32HA-D, Ch. 32, Boundary County TV Translator District. (KAYU-TV Ch. 28 Spokane) Phone: 208-267-7220.

Technical Facilities: 0.383-kw ERP, 85-ft. above ground, 6168-ft. above sea level, lat. 48° 36' 38", long. 116° 15' 28".  
 Began Operation: July 10, 1987.  
 Ownership: Boundary County TV Translator District.

**Bonnors Ferry**—K35IC-D, Ch. 35, Boundary County TV Translator District. Phone: 208-267-7220.  
 Technical Facilities: 0.383-kw ERP, 85-ft. above ground, 6168-ft. above sea level, lat. 48° 36' 38", long. 116° 15' 28".  
 Ownership: Boundary County TV Translator District.

**Bonnors Ferry**—K46HZ-D, Ch. 46, Boundary County TV Translator District. (KSPS-TV Ch. 7 Spokane) Phone: 208-267-7220.  
 Technical Facilities: 0.383-kw ERP, 85-ft. above ground, 6168-ft. above sea level, lat. 48° 36' 48", long. 116° 15' 28".  
 Ownership: Boundary County TV Translator District.

**Bonnors Ferry**—K50GL-D, Ch. 50, Boundary County TV Translator District. (KHQ-TV Ch. 15 Spokane) Phone: 208-267-7220.  
 Technical Facilities: 0.383-kw ERP, 85-ft. above ground, 6168-ft. above sea level, lat. 48° 36' 38", long. 116° 15' 28".  
 Ownership: Boundary County TV Translator District.

**Bonnors Ferry**—K51IN, Ch. 51, Three Angels Broadcasting Network Inc. Phone: 618-627-4651. Fax: 618-627-4155.  
 Technical Facilities: 3-kw ERP, 66-ft. above ground, 6148-ft. above sea level, lat. 48° 36' 37", long. 116° 15' 24".  
 Ownership: Three Angels Broadcasting Network Inc.  
 Personnel: Moses Primo, Broadcasting Operations & Engineering Director.

**Brownlee**—K09OP, Ch. 9, Idaho Power Co.  
 Technical Facilities: 0.02-kw ERP, lat. 44° 47' 51", long. 116° 53' 06".  
 Ownership: Idaho Power Co.

**Brownlee**—K13QL, Ch. 13, Idaho Power Co. (KTVB Ch. 7 Boise)  
 Technical Facilities: 0.02-kw ERP, lat. 44° 47' 51", long. 116° 53' 06".  
 Ownership: Idaho Power Co.

**Brownlee Power Plant**—K11PD, Ch. 11, Idaho Power Co.  
 Technical Facilities: 0.02-kw ERP, lat. 44° 47' 51", long. 116° 53' 06".  
 Ownership: Idaho Power Co.

**Burley, etc.**—K14IC, Ch. 14, Idaho State Board of Education. (KISU-TV Ch. 17 Pocatello) Phone: 208-373-7220.

Technical Facilities: 1.28-kw ERP, 43-ft. above ground, 5239-ft. above sea level, lat. 42° 26' 08", long. 113° 37' 24".  
 Holds CP for change to 0.384-kw ERP, BDFCDTT-20090629ABS.  
 Began Operation: December 16, 1981.  
 Ownership: Idaho State Board of Education.

**Burley, etc.**—K39GV, Ch. 39, Falls Broadcasting Co. Phone: 702-642-3333.

Technical Facilities: 3.9-kw ERP, 26-ft. above ground, 5236-ft. above sea level, lat. 42° 26' 02", long. 113° 37' 23".  
 Ownership: Sunbelt Communications Co.

**Burley, etc.**—K59CC, Ch. 59, Neuhoff Family LP. (KMTV Ch. 11 Twin Falls)  
 Technical Facilities: 1-kw ERP, 5226-ft. above sea level, lat. 42° 26' 08", long. 113° 37' 24".  
 Ownership: Neuhoff Family LP.

**Burley, etc.**—K61AP, Ch. 61, NPG of Idaho Inc. (KIF-TV Ch. 8 Idaho Falls) Phone: 816-271-8505.  
 Technical Facilities: 0.684-kw ERP, lat. 42° 26' 08", long. 113° 37' 24".  
 Holds CP for change to channel number 26, 4.25-kw ERP, 49-ft. above ground, 5239-ft. above sea level, BDISTT-20060324AAF.  
 Ownership: News Press & Gazette Co.

**Cambridge**—K11PB-D, Ch. 11, Idaho State Board of Education. (KAID Ch. 21 Boise) Phone: 208-373-7220.  
 Technical Facilities: 0.0075-kw ERP, 36-ft. above ground, 2949-ft. above sea level, lat. 44° 31' 59", long. 116° 39' 22".  
 Began Operation: August 4, 1980.  
 Ownership: Idaho State Board of Education.

**Cambridge**—K55GM, Ch. 55, Fisher Broadcasting-Idaho TV LLC. Phone: 206-404-7000.  
 Technical Facilities: 0.09-kw ERP, lat. 44° 31' 59", long. 116° 39' 22".  
 Ownership: Fisher Communications Inc.

**Cambridge, etc.**—K05DC, Ch. 5, KING Broadcasting Co. (KTVB Ch. 7 Boise)  
 Technical Facilities: 0.007-kw ERP, lat. 44° 31' 59", long. 116° 39' 22".  
 Ownership: Belo Corp.

**Cascade**—K09LO-D, Ch. 9, Idaho State Board of Education. (KAID Ch. 21 Boise) Phone: 208-373-7220.  
 Technical Facilities: 0.003-kw ERP, 25-ft. above ground, 4946-ft. above sea level, lat. 44° 31' 25", long. 116° 02' 50".  
 Began Operation: November 6, 2009.  
 Ownership: Idaho State Board of Education.

**Cascade**—K11GR, Ch. 11, Fisher Broadcasting-Idaho TV LLC. Phone: 206-404-7000.  
 Technical Facilities: 0.008-kw ERP, lat. 44° 31' 25", long. 116° 02' 50".  
 Ownership: Fisher Communications Inc.

**Cascade**—K13GO, Ch. 13, KING Broadcasting Co. (KTVB Ch. 7 Boise)  
 Technical Facilities: 0.085-kw ERP, lat. 44° 31' 25", long. 116° 02' 50".  
 Ownership: Belo Corp.

**Challis**—K04OH, Ch. 4, Oregon Trail Broadcasting Co. Phone: 702-642-3333. Fax: 702-657-3423.  
 Technical Facilities: 10-w TPO, 0.098-kw ERP, 8461-ft. above sea level, lat. 44° 14' 02", long. 113° 57' 23".  
 Transmitter: Willow Creek Summit, N of Dickey.  
 Ownership: Oregon Trail Broadcasting Co.  
 Personnel: Bill Fouch, General Manager; Robin Estopinal, Chief Engineer.

■ **Challis**—K05CJ, Ch. 5, NPG of Idaho Inc. Phone: 816-271-8404.  
 Technical Facilities: 0.01-kw ERP, lat. 44° 32' 46", long. 114° 04' 57".  
 Ownership: News Press & Gazette Co.

**Challis**—K07VI, Ch. 7, Oregon Trail Broadcasting Co. Phone: 702-642-3333.  
 Technical Facilities: 10-w TPO, 0.075-kw ERP, 20-ft. above ground, 5102-ft. above sea level, lat. 44° 30' 50", long. 114° 09' 24".  
 Transmitter: 3.5-mi. ENE of center of Challis, 0.9-mi. SE of Beardley Hot Springs.  
 Ownership: Oregon Trail Broadcasting Co.

**Challis**—K10AW, Ch. 10, Fisher Broadcasting-S.E. Idaho TV LLC. Phone: 206-404-7000. Fax: 703-770-7900.  
 Technical Facilities: 0.01-kw ERP, 8300-ft. above sea level, lat. 44° 32' 46", long. 114° 04' 57".  
 Ownership: Fisher Communications Inc.

**Challis & Ellis**—K12LS, Ch. 12, Idaho State Board of Education. (KISU-TV Ch. 17 Pocatello) Phone: 208-373-7220.  
 Technical Facilities: 0.089-kw ERP, lat. 44° 32' 45", long. 114° 04' 50".  
 Holds CP for change to 0.0225-kw ERP, 27-ft. above ground, 8426-ft. above sea level, BDFCDTV-20090603ABQ.  
 Ownership: Idaho State Board of Education.

**Coeur d'Alene**—K18DT-D, Ch. 18, KHQ Inc. Phone: 509-448-6000.  
 Technical Facilities: 2.7-kw ERP, 102-ft. above ground, 4183-ft. above sea level, lat. 47° 43' 54", long. 116° 43' 47".  
 Transmitter: W. Canfield Butte, 0.9-mi. NE of Dalton.  
 Ownership: Cowles Co.

**Coeur d'Alene**—K41FJ, Ch. 41, KING Broadcasting Co. (KTVB Ch. 7 Boise) Phone: 509-448-2000.  
 Technical Facilities: 9.6-kw ERP, lat. 47° 43' 54", long. 116° 43' 47".  
 Ownership: Belo Corp.

**Coeur d'Alene**—K44EC, Ch. 44, Spokane School District No. 81. (KSPS-TV Ch. 7 Spokane) Phone: 509-354-7800.  
 Technical Facilities: 11-kw ERP, lat. 47° 43' 54", long. 116° 43' 47".  
 Transmitter: 0.5-mi. NNW of Coeur d'Alene at West Canfield Butte.  
 Ownership: Spokane School District No. 81.

**Coeur d'Alene**—K46KE-D, Ch. 46, Moutain Licenses LP. Phone: 517-347-4141.  
 Technical Facilities: 0.75-kw ERP, 76-ft. above ground, 4158-ft. above sea level, lat. 47° 43' 54", long. 116° 43' 47".  
 Began Operation: October 26, 2009.  
 Ownership: Mountain Licenses LP.

**Coeur d'Alene**—K50DM, Ch. 50, Mountain Licenses LP. (KAYU-TV Ch. 28 Spokane) Phone: 517-347-4141.  
 Technical Facilities: 9.96-kw ERP, 89-ft. above ground, 4170-ft. above sea level, lat. 47° 43' 54", long. 116° 43' 47".  
 Ownership: Mountain Licenses LP.

**Coeur d'Alene**—KMNZ-LP, Ch. 38, Spokane Television Inc. Phone: 509-324-4000. Fax: 509-328-5274.

## Idaho — Low Power TV & TV Translator Stations

- Technical Facilities: 11.2-kw ERP, 75-ft. above ground, 4150-ft. above sea level, lat. 47° 43' 54", long. 116° 43' 47".  
 Multichannel TV Sound: Stereo only.  
 Ownership: Spokane Television Inc.
- Coeur d'Alene**—KQUP-LP, Ch. 47, Word of God Fellowship Inc. Phone: 817-571-1229.  
 Technical Facilities: 11-kw ERP, 43-ft. above ground, 3182-ft. above sea level, lat. 47° 36' 03", long. 117° 19' 51".  
 Began Operation: June 10, 1999.  
 Ownership: Word of God Fellowship Inc.
- Coolin**—K05GL-D, Ch. 5, Priest Lake Translator District. (KSPS-TV Ch. 7 Spokane) Phone: 208-443-2492.  
 Technical Facilities: 0.013-kw ERP, 33-ft. above ground, 3455-ft. above sea level, lat. 48° 35' 36", long. 116° 54' 29".  
 Ownership: Priest Lake Translator District.
- Coolin**—K10KR-D, Ch. 10, Priest Lake Translator District. Phone: 208-443-2492.  
 Technical Facilities: 0.016-kw ERP, 33-ft. above ground, 3455-ft. above sea level, lat. 48° 35' 36", long. 116° 54' 29".  
 Began Operation: October 19, 2009.  
 Ownership: Priest Lake Translator District.
- Coolin**—K11UN, Ch. 11, Priest Lake Translator District. (KAYU-TV Ch. 28 Spokane) Phone: 208-443-3896.  
 Technical Facilities: 0.074-kw ERP, lat. 48° 35' 36", long. 116° 54' 29".  
 Holds CP for change to 0.016-kw ERP, 33-ft. above ground, 3455-ft. above sea level, BDFCDTV-20070529ABP.  
 Transmitter: 9.9-mi. NNW of Coolin.  
 Ownership: Priest Lake Translator District.
- Coolin**—K12LF-D, Ch. 12, Priest Lake Translator District. (KHQ-TV Ch. 15 Spokane) Phone: 208-443-2492.  
 Technical Facilities: 0.016-kw ERP, 33-ft. above ground, 3455-ft. above sea level, lat. 48° 35' 36", long. 116° 54' 29".  
 Began Operation: October 19, 2009.  
 Ownership: Priest Lake Translator District.
- Coolin**—K31DS-D, Ch. 31, Priest Lake Translator District. (KSPS-TV Ch. 7 Spokane) Phone: 208-443-2492.  
 Technical Facilities: 0.99-kw ERP, 46-ft. above ground, 3235-ft. above sea level, lat. 48° 31' 53", long. 116° 48' 58".  
 Began Operation: September 14, 1993.  
 Ownership: Priest Lake Translator District.
- Coolin, etc.**—K09XY, Ch. 9, Priest Lake Translator District. Phone: 208-443-3896.  
 Technical Facilities: 0.237-kw ERP, 23-ft. above ground, 3445-ft. above sea level, lat. 48° 35' 35.7", long. 116° 54' 32.8".  
 Holds CP for change to 0.017-kw ERP, 33-ft. above ground, 3455-ft. above sea level, lat. 48° 35' 36", long. 116° 54' 29". BDFCDTV-20070529ABO.  
 Ownership: Priest Lake Translator District.
- Coolin, etc.**—K40DJ, Ch. 40, Priest Lake Translator District. Phone: 208-443-3896.  
 Technical Facilities: 0.53-kw ERP, 33-ft. above ground, 3222-ft. above sea level, lat. 48° 31' 53", long. 116° 48' 58".
- Holds CP for change to 0.097-kw ERP, 46-ft. above ground, 3235-ft. above sea level, BDFCDTV-20070529ABS.  
 Ownership: Priest Lake Translator District.
- Coolin, etc.**—K51EF, Ch. 51, Priest Lake Translator District. (KAYU-TV Ch. 28 Spokane) Phone: 208-443-3896.  
 Technical Facilities: 0.109-kw ERP, 39-ft. above ground, 3228-ft. above sea level, lat. 48° 31' 53", long. 116° 48' 58".  
 Holds CP for change to 0.095-kw ERP, 46-ft. above ground, 3235-ft. above sea level, BDFCDTV-20070529ABU.  
 Ownership: Priest Lake Translator District.
- Cottonwood, etc.**—K39CT, Ch. 39, Faith TV.  
 Technical Facilities: 1.2-kw ERP, 39-ft. above ground, 5771-ft. above sea level, lat. 46° 04' 09", long. 116° 27' 54".  
 Transmitter: Cottonwood Butte.  
 Ownership: Faith TV.
- Council**—K05GO-D, Ch. 5, Idaho State Board of Education. (KAID Ch. 21 Boise) Phone: 208-373-7220.  
 Technical Facilities: 0.01-kw ERP, 8-ft. above ground, 3433-ft. above sea level, lat. 44° 39' 48", long. 116° 26' 24".  
 Began Operation: October 5, 1981.  
 Ownership: Idaho State Board of Education.
- Council**—K09QA, Ch. 9, City of Council.  
 Technical Facilities: lat. 44° 39' 48", long. 116° 26' 24".  
 Ownership: City of Council.
- Council**—K11HA, Ch. 11, City of Council.  
 Technical Facilities: lat. 44° 39' 48", long. 116° 26' 24".  
 Ownership: City of Council.
- Council**—K13GW, Ch. 13, KING Broadcasting Co. (KTVB Ch. 7 Boise) Phone: 208-375-7277.  
 Technical Facilities: lat. 44° 39' 48", long. 116° 26' 24".  
 Ownership: Belo Corp.
- Craigmont, etc.**—K26CK, Ch. 26, Central Idaho TV Inc. Phone: 208-983-0526.  
 Technical Facilities: 1.2-kw ERP, lat. 46° 04' 09", long. 116° 27' 54".  
 Ownership: Central Idaho TV Inc.
- Crouch/Garden Valley**—K41EO-D, Ch. 41, Idaho State Board of Education. (KAID Ch. 21 Boise) Phone: 208-373-7220.  
 Technical Facilities: 0.024-kw ERP, 27-ft. above ground, 4928-ft. above sea level, lat. 44° 07' 49", long. 116° 00' 28".  
 Transmitter: 2-mi. NW of Crouch.  
 Began Operation: August 19, 1982.  
 Ownership: Idaho State Board of Education.
- Dingle, etc.**—K09PL, Ch. 9, Bear Lake County TV District. (KUTV Ch. 34 Salt Lake City) Phone: 208-847-1376.  
 Technical Facilities: 0.012-kw ERP, 6220-ft. above sea level, lat. 42° 19' 15", long. 111° 17' 12".  
 Ownership: Bear Lake County T.V. District.
- Dingle, etc.**—K11PP, Ch. 11, Bear Lake County TV District. Phone: 208-847-1376.  
 Technical Facilities: 0.012-kw ERP, 6220-ft. above sea level, lat. 42° 19' 15", long. 111° 17' 12".
- Ownership: Bear Lake County T.V. District.
- Dingle, etc.**—K13QY, Ch. 13, Bear Lake County TV District. (KSL-TV Ch. 38 Salt Lake City) Phone: 208-847-1376.  
 Technical Facilities: 0.01-kw ERP, 6220-ft. above sea level, lat. 42° 19' 15", long. 111° 17' 12".  
 Ownership: Bear Lake County T.V. District.
- Driggs**—K07QC, Ch. 7, GT Acquisitions I LLC. (KIDK Ch. 36 Idaho Falls) Phone: 307-353-2300.  
 Technical Facilities: 0.047-kw ERP, 9947-ft. above sea level, lat. 43° 47' 18", long. 110° 56' 02".  
 Ownership: GT Acquisitions I LLC.
- Driggs**—K51HF, Ch. 51, Oregon Trail Broadcasting Co. Phone: 702-642-3333. Fax: 702-657-3423.  
 Technical Facilities: 1-kw ERP, 26-ft. above ground, 9826-ft. above sea level, lat. 43° 47' 18", long. 110° 56' 02".  
 Transmitter: Grand Targhee Ski Resort, 8.9-mi. E of Driggs.  
 Ownership: Oregon Trail Broadcasting Co.  
 Personnel: Bill Fouch, General Manager; Robin Estopinal, Chief Engineer.
- Driggs, etc.**—K05GU, Ch. 5, GT Acquisitions I LLC. (KIFI-TV Ch. 8 Idaho Falls) Phone: 307-353-2300.  
 Technical Facilities: 0.057-kw ERP, 9947-ft. above sea level, lat. 43° 47' 18", long. 110° 56' 02".  
 Ownership: GT Acquisitions I LLC.
- Driggs, etc.**—K13QE, Ch. 13, Idaho State Board of Education. (KISU-TV Ch. 17 Pocatello) Phone: 208-373-7220.  
 Technical Facilities: 0.032-kw ERP, 7323-ft. above sea level, lat. 43° 46' 08", long. 110° 59' 40".  
 Holds CP for change to 0.0096-kw ERP, 25-ft. above ground, 7321-ft. above sea level, BDFCDTV-20090701ABB.  
 Began Operation: September 10, 1980.  
 Ownership: Idaho State Board of Education.
- Elk Bend**—K07SZ, Ch. 7, Elk Bend TV, Unincorporated Assn. (KIFI-TV Ch. 8 Idaho Falls)  
 Technical Facilities: 0.001-kw ERP, 4524-ft. above sea level, lat. 44° 53' 57", long. 113° 57' 44".  
 Ownership: Elk Bend TV, Unincorporated Association.
- Fairfield**—K03FK, Ch. 3, Camas County TV Translator Assn.  
 Technical Facilities: 0.082-kw ERP, 16-ft. above ground, 5541-ft. above sea level, lat. 43° 17' 22", long. 114° 55' 24".  
 Ownership: Camas County TV Translator Assn.
- Fairfield**—K05GT, Ch. 5, Camas County TV Translator Assn. (KTVB Ch. 7 Boise)  
 Technical Facilities: 0.082-kw ERP, 5545-ft. above sea level, lat. 43° 17' 22", long. 114° 55' 24".  
 Ownership: Camas County TV Translator Assn.
- Fairfield**—K09OZ, Ch. 9, Camas County TV Translator Assn. (KAID Ch. 21 Boise)  
 Technical Facilities: 0.082-kw ERP, 5545-ft. above sea level, lat. 43° 17' 22", long. 114° 55' 24".
- Ownership: Camas County TV Translator Assn.
- Ownership: Camas County TV Translator Assn.
- Fairfield**—K13QP, Ch. 13, Camas County TV Translator Assn.  
 Technical Facilities: 0.114-kw ERP, 5545-ft. above sea level, lat. 43° 17' 22", long. 114° 55' 24".  
 Ownership: Camas County TV Translator Assn.
- Ferdinand**—K07CP, Ch. 7, Ferdinand TV Service.  
 Technical Facilities: 0.005-kw ERP, 4150-ft. above sea level, lat. 46° 09' 06", long. 116° 24' 15".  
 Ownership: Ferdinand TV Service.
- **Fish Creek**—K13CO, Ch. 13, NPG of Idaho Inc. Phone: 816-271-8404.  
 Technical Facilities: 0.007-kw ERP, 66-ft. above ground, 6178-ft. above sea level, lat. 42° 36' 59", long. 112° 00' 08".  
 Ownership: News Press & Gazette Co.
- Fish Creek, etc.**—K11CP, Ch. 11, Fisher Broadcasting-S.E. Idaho TV LLC. (KIDK Ch. 36 Idaho Falls)  
 Technical Facilities: 0.004-kw ERP, 6181-ft. above sea level, lat. 42° 36' 59", long. 112° 00' 08".  
 Ownership: Fisher Communications Inc.
- Garden Valley**—K49EB, Ch. 49, Garden Valley Translator District.  
 Technical Facilities: 0.032-kw ERP, lat. 44° 01' 48", long. 115° 49' 35".  
 Transmitter: Ridge 9.2-mi. SE of Crouch.  
 Ownership: Garden Valley Translator District.
- Garden Valley**—K51FL-D, Ch. 51, Idaho State Board of Education. (KAID Ch. 21 Boise) Phone: 208-373-7220.  
 Technical Facilities: 0.0099-kw ERP, 13-ft. above ground, 5128-ft. above sea level, lat. 44° 01' 48", long. 115° 49' 35".  
 Began Operation: October 23, 1992.  
 Ownership: Idaho State Board of Education.
- Garden Valley**—K55GZ, Ch. 55, Garden Valley Translator District. (KTVB Ch. 7 Boise)  
 Technical Facilities: 0.032-kw ERP, 13-ft. above ground, 5102-ft. above sea level, lat. 44° 01' 48", long. 115° 49' 35".  
 Transmitter: 9.2-mi. SE of Crouch.  
 Ownership: Garden Valley Translator District.
- Garden Valley**—K57FO, Ch. 57, Garden Valley Translator District. (KTRV-TV Ch. 13 Nampa)  
 Technical Facilities: 0.03-kw ERP, lat. 44° 01' 48", long. 115° 49' 35".  
 Transmitter: SE of Crouch.  
 Ownership: Garden Valley Translator District.
- Garden Valley, etc.**—K53EF, Ch. 53, Garden Valley Translator District.  
 Technical Facilities: 0.032-kw ERP, 16-ft. above ground, 5105-ft. above sea level, lat. 44° 01' 48", long. 115° 49' 35".  
 Ownership: Garden Valley Translator District.
- Georgetown**—K15GO-D, Ch. 15, Idaho State Board of Education. (KISU-TV Ch. 17 Pocatello) Phone: 208-373-7220.  
 Technical Facilities: 0.061-kw ERP, 15-ft. above ground, 6911-ft. above sea level, lat. 42° 30' 07", long. 111° 20' 31".

Began Operation: October 5, 2009.  
Ownership: Idaho State Board of Education.

**Georgetown**—K16HQ-D, Ch. 16, Bear Lake County TV District. Phone: 208-847-1376.

Technical Facilities: 0.2-kw ERP, 15-ft. above ground, 7016-ft. above sea level, lat. 42° 30' 00", long. 111° 20' 19".

Holds CP for change to 0.225-kw ERP, 33-ft. above ground, 7149-ft. above sea level, lat. 42° 23' 22", long. 111° 23' 05". BPDTT-20090824ALK.

Began Operation: November 13, 2008.  
Ownership: Bear Lake County T.V. District.

**Georgetown**—K17CO, Ch. 17, Bear Lake County TV District. Phone: 208-847-1376.

Technical Facilities: 0.088-kw ERP, 20-ft. above ground, 7001-ft. above sea level, lat. 42° 30' 00", long. 111° 20' 19".

Ownership: Bear Lake County T.V. District.

**Glenns Ferry**—K04EN, Ch. 4, Neuhoﬀ Family LP. (KMVT Ch. 11 Twin Falls) Phone: 561-625-0616.

Technical Facilities: 0.01-kw ERP, lat. 42° 55' 37", long. 115° 21' 10".

Ownership: Neuhoﬀ Family LP.

**Glenns Ferry**—K05DD, Ch. 5, King Broadcasting Co. (KTVB Ch. 7 Boise)

Technical Facilities: 0.012-kw ERP, lat. 42° 55' 37", long. 115° 21' 10".

Ownership: Belo Corp.

**Glenns Ferry**—K09HS, Ch. 9, Fisher Broadcasting-Idaho TV LLC. Phone: 209-404-7000.

Technical Facilities: 0.009-kw ERP, lat. 42° 55' 37", long. 115° 21' 10".

Ownership: Fisher Communications Inc.

**Grace, etc.**—K07BK, Ch. 7, Caribou County TV Assn. (KUTV Ch. 34 Salt Lake City) Phone: 208-317-0008.

Technical Facilities: 0.03-kw ERP, lat. 42° 37' 48", long. 111° 41' 00".

Ownership: Caribou County TV Assn.

**Grace, etc.**—K11BC, Ch. 11, Caribou County TV Assn. (KTVX Ch. 40 Salt Lake City) Phone: 208-317-0008.

Technical Facilities: 0.27-kw ERP, lat. 42° 37' 48", long. 111° 41' 00".

Ownership: Caribou County TV Assn.

**Grace, etc.**—K13AY, Ch. 13, Caribou County TV Assn. (KSL-TV Ch. 38 Salt Lake City) Phone: 208-317-0008.

Technical Facilities: 0.26-kw ERP, lat. 42° 37' 48", long. 111° 41' 00".

Ownership: Caribou County TV Assn.

**Grangeville**—K19BY, Ch. 19, Mountain Licenses LP. Phone: 517-347-4111.

Technical Facilities: 0.928-kw ERP, 52-ft. above ground, 5781-ft. above sea level, lat. 46° 04' 09", long. 116° 27' 54".

Ownership: Mountain Licenses LP.

**Grangeville**—K46HX, Ch. 46, Idaho State Board of Education. (KUID-TV Ch. 12 Moscow) Phone: 208-373-7220.

Technical Facilities: 1.35-kw ERP, 52-ft. above ground, 5787-ft. above sea level, lat. 46° 04' 09", long. 116° 27' 54".

Holds CP for change to 15-kw ERP, BDFCDTT-20071221ADE.

Ownership: Idaho State Board of Education.

**Grangeville, etc.**—K43CI, Ch. 43, Central Idaho TV Inc. (KHQ-TV Ch. 15 Spokane) Phone: 208-983-0526.

Technical Facilities: 1.26-kw ERP, lat. 46° 04' 09", long. 116° 27' 54".

Ownership: Central Idaho TV Inc.

**Grangeville, etc.**—K48DH, Ch. 48, Central Idaho TV Inc. Phone: 208-983-0526.

Technical Facilities: 1.19-kw ERP, lat. 46° 04' 09", long. 116° 27' 54".

Ownership: Central Idaho TV Inc.

**Grangeville, etc.**—K69AK, Ch. 69, Central Idaho TV Inc. (KLEW-TV Ch. 32 Lewiston) Phone: 208-983-0526.

Technical Facilities: 1.237-kw ERP, lat. 46° 04' 09", long. 116° 27' 54".

Transmitter: Cottonwood Butte, 6-mi. WNW of Cottonwood.

Ownership: Central Idaho TV Inc.

**Hagerman**—K29GV-D, Ch. 29, Hagerman Translator District. Phone: 208-837-6063.

Technical Facilities: 0.466-kw ERP, 16-ft. above ground, 3432-ft. above sea level, lat. 42° 50' 56", long. 114° 54' 44".

Ownership: Hagerman Translator District.

**Hagerman**—K31IF-D, Ch. 31, Hagerman Translator District. (KTRV-TV Ch. 13 Nampa) Phone: 208-837-6063.

Technical Facilities: 0.466-kw ERP, 16-ft. above ground, 3448-ft. above sea level, lat. 42° 50' 56", long. 114° 54' 44".

Began Operation: March 23, 1989.

Ownership: Hagerman Translator District.

**Hagerman**—K41JF-D, Ch. 41, Hagerman Translator District. (KXTF Ch. 34 Twin Falls) Phone: 208-837-6525.

Technical Facilities: 1.43-kw ERP, 16-ft. above ground, 3448-ft. above sea level, lat. 42° 50' 56", long. 114° 54' 44".

Holds CP for change to 0.466-kw ERP, BMDPTT-20091125AFT.

Ownership: Hagerman Translator District.

**Hagerman**—K47JW-D, Ch. 47, Hagerman Translator District. (KIPT Ch. 22 Twin Falls) Phone: 208-837-6525.

Technical Facilities: 0.466-kw ERP, 16-ft. above ground, 3448-ft. above sea level, lat. 42° 50' 56", long. 114° 54' 44".

Began Operation: January 13, 2010.

Ownership: Hagerman Translator District.

**Hagerman**—K49IT-D, Ch. 49, Hagerman Translator District. (KTFT-LP Ch. 38 Twin Falls) Phone: 208-837-6063.

Technical Facilities: 0.466-kw ERP, 16-ft. above ground, 3448-ft. above sea level, lat. 42° 50' 56", long. 114° 54' 44".

Began Operation: January 13, 2010.

Ownership: Hagerman Translator District.

**Hagerman**—K57CC, Ch. 57, Neuhoﬀ Family LP. (KMVT Ch. 11 Twin Falls)

Technical Facilities: 1.29-kw ERP, lat. 42° 50' 56", long. 114° 54' 44".

Ownership: Neuhoﬀ Family LP.

■ **Hailey**—KSVX-CD, Ch. 18, Sun Valley TV LLC. Phone: 202-861-0870.

Technical Facilities: 0.75-kw ERP, 46-ft. above ground, lat. 43° 38' 36", long. 114° 23' 49".

Transmitter: Seattle Ridge, 3.1-mi. from Ketchum.

Began Operation: April 7, 1997.

Ownership: Plum TV Inc.

Personnel: Clint Stennett, General Manager; Maria Prekegys, Sales Manager.

**Holbrook**—K43MF-D, Ch. 43, Oneida County Translator District. Phone: 208-766-4405.

Technical Facilities: 0.4-kw ERP, 20-ft. above ground, 4797-ft. above sea level, lat. 42° 08' 19", long. 112° 37' 37".

Began Operation: April 27, 2010.

Ownership: Oneida County Translator District.

**Hollister**—K30HK, Ch. 30, Turner Enterprises. Phone: 954-732-9539.

Technical Facilities: 0.85-kw ERP, 66-ft. above ground, 4035-ft. above sea level, lat. 42° 33' 45.3", long. 114° 43' 17.8".

Ownership: Marcia T. Turner.

**Idaho Falls**—K12NZ, Ch. 12, Oregon Trail Broadcasting Co. Phone: 702-642-3333. Fax: 702-657-3423.

Technical Facilities: 0.113-kw ERP, 43-ft. above ground, 4767-ft. above sea level, lat. 43° 30' 39.5", long. 112° 00' 35.3".

Ownership: Oregon Trail Broadcasting Co.

Personnel: Bill Fouch, General Manager; Robin Estopinal, Chief Engineer.

**Idaho Falls**—K39HJ, Ch. 39, Marcia T. Turner. Phone: 954-732-9539.

Technical Facilities: 0.7-kw ERP, 295-ft. above ground, 5026-ft. above sea level, lat. 43° 31' 00", long. 112° 00' 40".

Ownership: Marcia T. Turner.

**Inkom, etc.**—K07NO, Ch. 7, Inkom TV Assn. Technical Facilities: 0.089-kw ERP, lat. 42° 46' 38", long. 112° 10' 00".

Ownership: Inkom TV Assn.

**Juliaetta**—K07NL, Ch. 7, Juliaetta TV Assn. Phone: 208-276-3661.

Technical Facilities: 0.007-kw ERP, lat. 46° 34' 44", long. 116° 41' 26".

Ownership: Juliaetta TV Association.

**Juliaetta**—K09DF, Ch. 9, Juliaetta TV Assn. Phone: 208-276-3661.

Technical Facilities: 0.007-kw ERP, lat. 46° 34' 44", long. 116° 41' 26".

Ownership: Juliaetta TV Association.

**Juliaetta**—K11DL, Ch. 11, Juliaetta TV Association. (KHQ-TV Ch. 15 Spokane) Phone: 208-763-3661.

Technical Facilities: 0.002-kw ERP, lat. 46° 40' 10", long. 116° 45' 10".

Ownership: Juliaetta TV Association.

**Juliaetta**—K41GW, Ch. 41, Juliaetta TV Assn. (KAYU-TV Ch. 28 Spokane) Phone: 208-276-3661.

Technical Facilities: 0.004-kw ERP, lat. 46° 34' 44", long. 116° 41' 26".

Ownership: Juliaetta TV Association.

**Juliaetta**—K43GE, Ch. 43, Idaho State Board of Education. (KUID-TV Ch. 12 Moscow) Phone: 208-373-7220.

Technical Facilities: 0.01-kw ERP, lat. 46° 36' 31", long. 116° 41' 45".

Holds CP for change to 0.002-kw ERP, 25-ft. above ground, 2344-ft. above sea level, lat. 46° 34' 44", long. 116° 41' 22". BDFCDTT-20090706AGG.

Began Operation: October 20, 1987.

Ownership: Idaho State Board of Education.

**Juliaetta**—K48HB, Ch. 48, Juliaetta TV Association. (KLEW-TV Ch. 32 Lewiston) Phone: 208-276-3661.

Technical Facilities: 0.004-kw ERP, lat. 46° 34' 44", long. 116° 41' 26".

Ownership: Juliaetta TV Association.

**Kamiah**—K07AQ, Ch. 7, Kamiah Valley TV Inc. Phone: 208-983-1014.

Technical Facilities: 0.002-kw ERP, lat. 46° 11' 30", long. 116° 02' 00".

Ownership: Kamiah Valley TV Inc.

**Kamiah**—K09AL, Ch. 9, Kamiah Valley TV Inc. Phone: 208-983-1014.

Technical Facilities: 0.002-kw ERP, lat. 46° 11' 30", long. 116° 02' 00".

Ownership: Kamiah Valley TV Inc.

**Kamiah**—K11KO, Ch. 11, Kamiah Valley TV Inc. (KUID-TV Ch. 12 Moscow) Phone: 208-983-1014.

Technical Facilities: 0.001-kw ERP, lat. 46° 11' 30", long. 116° 02' 00".

Ownership: Kamiah Valley TV Inc.

**Kamiah**—K13AP, Ch. 13, Kamiah Valley TV Inc. (KHQ-TV Ch. 15 Spokane) Phone: 208-983-1014.

Technical Facilities: 0.002-kw ERP, lat. 46° 11' 30", long. 116° 02' 00".

Ownership: Kamiah Valley TV Inc.

**Kellogg**—K49JD, Ch. 49, Idaho State Board of Education. (KUID-TV Ch. 12 Moscow) Phone: 208-373-7220.

Technical Facilities: 0.065-kw ERP, 13-ft. above ground, 6227-ft. above sea level, lat. 47° 29' 32", long. 116° 08' 33".

Holds CP for change to 0.0163-kw ERP, BDFCDTT-20090804ACR.

Ownership: Idaho State Board of Education.

**Ketchum**—KSVT-LD, Ch. 32, Plum TV Inc. Phone: 646-292-4200.

Technical Facilities: 0.2-kw ERP, 40-ft. above ground, 8895-ft. above sea level, lat. 43° 39' 41", long. 114° 24' 12".

Ownership: Plum TV Inc.

Personnel: Clint Stennett, General Manager; Maria Prekegys, Sales Manager.

**Ketchum, etc.**—K13HG, Ch. 13, Neuhoﬀ Family LP. (KMVT Ch. 11 Twin Falls)

Technical Facilities: 0.01-kw ERP, lat. 43° 40' 55", long. 114° 20' 51".

Ownership: Neuhoﬀ Family LP.

**Kooskia & Stites**—K05GQ, Ch. 5, Idaho State Board of Education. (KUID-TV Ch. 12 Moscow) Phone: 208-373-7220.

Technical Facilities: 0.01-kw ERP, lat. 46° 09' 23", long. 115° 58' 50".

Holds CP for change to 0.0025-kw ERP, 25-ft. above ground, 2256-ft. above sea level, BDFCDTV-20090804ACW.

Ownership: Idaho State Board of Education.

**Lava Hot Springs**—K14MC, Ch. 14, Idaho State Board of Education. (KISU-TV Ch. 17 Pocatello) Phone: 208-373-7220. Fax: 208-373-7245.

Technical Facilities: 0.007-kw ERP, 6221-ft. above ground, 12442-ft. above sea level, lat. 42° 36' 46", long. 112° 00' 05".

Ownership: Idaho State Board of Education.

■ **Leadore**—K13RV, Ch. 13, NPG of Idaho Inc. Phone: 816-271-8505.

Technical Facilities: 0.007-kw ERP, lat. 44° 42' 40", long. 113° 19' 25".

Began Operation: April 7, 1982.

Ownership: News Press & Gazette Co.

**Leadore**—K14LJ, Ch. 14, Idaho State Board of Education. (KISU-TV Ch. 17 Pocatello) Phone: 208-373-7220.

Technical Facilities: 0.015-kw ERP, 13-ft. above ground, 6529-ft. above sea level, lat. 44° 42' 40", long. 113° 19' 25".

Holds CP for change to 0.003-kw ERP, BDFCDTT-20090604ACC.

Ownership: Idaho State Board of Education.

**Leadore**—K23JH-D, Ch. 23, NPG of Idaho Inc. Phone: 816-271-8505.

Technical Facilities: 0.25-kw ERP, 16-ft. above ground, 6037-ft. above sea level, lat. 44° 40' 02", long. 113° 21' 00".

Began Operation: January 1, 1900.

Ownership: News Press & Gazette Co.

**Leadore**—K61CI, Ch. 61, NPG of Idaho Inc. (KIFI-TV Ch. 8 Idaho Falls) Phone: 816-271-8505.

Technical Facilities: 0.99-kw ERP, lat. 44° 40' 02", long. 113° 34' 00".

Began Operation: April 7, 1982.

Ownership: News Press & Gazette Co.

**Leadore, etc.**—K11BD, Ch. 11, Salmon TV Translator District. (KIDK Ch. 36 Idaho Falls) Phone: 208-756-2349.

Technical Facilities: 0.003-kw ERP, 6112-ft. above sea level, lat. 44° 42' 30", long. 113° 20' 00".

Ownership: Salmon TV Translator District.

**Lemhi, etc.**—K05BE, Ch. 5, Salmon TV Translator District. (KIDK Ch. 36 Idaho Falls) Phone: 208-756-2349.

Technical Facilities: 0.246-kw ERP, lat. 44° 52' 30", long. 113° 34' 40".

Ownership: Salmon TV Translator District.

**Lemhi, etc.**—K09SD, Ch. 9, Salmon TV Translator District. (KIFI-TV Ch. 8 Idaho Falls) Phone: 208-756-2349.

Technical Facilities: 0.163-kw ERP, lat. 44° 55' 30", long. 113° 34' 40".

Ownership: Salmon TV Translator District.

**Lewiston**—K15CH, Ch. 15, Washington State U. (KWSU-TV Ch. 10 Pullman) Phone: 509-335-6536. Fax: 509-335-3772.

Technical Facilities: 0.18-kw ERP, lat. 46° 27' 04", long. 117° 02' 46".

Holds CP for change to channel number 17, 1-kw ERP, BDISDTT-20090824AGC.

Ownership: Washington State U.

**Lewiston**—K21CC, Ch. 21, King Broadcasting Co. Phone: 214-977-6606.

Technical Facilities: 0.12-kw ERP, lat. 46° 27' 04", long. 117° 02' 46".

Ownership: Belo Corp.

**Lewiston**—K27GO, Ch. 27, Trinity Broadcasting Network Inc. Phone: 714-832-2950. Fax: 714-730-0661.

Technical Facilities: 2.2-kw ERP, lat. 46° 27' 29", long. 117° 06' 05".

Ownership: Trinity Broadcasting Network Inc.

**Lewiston**—K35BW, Ch. 35, KHQ Inc. Phone: 508-448-6000.

Technical Facilities: 100-w TPO, 0.617-kw ERP, 37-ft. above ground, 2877-ft. above sea level, lat. 46° 27' 04", long. 117° 02' 46".

Holds CP for change to 0.147-kw ERP, 26-ft. above ground, 2877-ft. above sea level, BDFCDTT-20081105ABJ.

Transmitter: 2.5-mi. N of Clarkston, WA.

Ownership: Cowles Co.

**Lewiston**—K45FZ, Ch. 45, Spokane Television Inc. Phone: 509-324-4000.

Technical Facilities: 0.634-kw ERP, 27-ft. above ground, 2875-ft. above sea level, lat. 46° 27' 04", long. 117° 02' 46".

Ownership: Spokane Television Inc.

**Lewiston**—K51HY-D, Ch. 51, Idaho State Board of Education. (KUID-TV Ch. 12 Moscow) Phone: 208-373-7220.

Technical Facilities: 0.109-kw ERP, 38-ft. above ground, 2862-ft. above sea level, lat. 46° 27' 03", long. 117° 02' 46".

Began Operation: May 18, 1981.

Ownership: Idaho State Board of Education.

**Lewiston**—K53GN, Ch. 53, Spokane School District No. 81. (KSPS-TV Ch. 7 Spokane) Phone: 509-354-7800.

Technical Facilities: 1.32-kw ERP, lat. 46° 27' 04", long. 117° 02' 46".

Ownership: Spokane School District No. 81.

**Lewiston**—K58GL, Ch. 58, Trinity Christian Center of Santa Ana Inc. Phone: 714-832-2950. Fax: 714-730-0661.

Technical Facilities: 3.5-kw ERP, lat. 46° 27' 30", long. 117° 06' 01".

Ownership: Trinity Broadcasting Network Inc.

**Lewiston**—KIDQ-LP, Ch. 27, KIDQ Inc. Phone: 509-758-0900.

Technical Facilities: 11.4-kw ERP, 98-ft. above ground, 2720-ft. above sea level, lat. 46° 27' 38", long. 117° 01' 00".

Ownership: KIDQ Inc.

**Lewiston, etc.**—K47BW, Ch. 47, Mountain Licenses LP. Phone: 517-347-4111.

Studio: 4600 S. Regal, Spokane, WA 99336.

Technical Facilities: 100-w TPO, 2.58-kw ERP, 20-ft. above ground, 2870-ft. above sea level, lat. 46° 27' 04", long. 117° 02' 47".

Transmitter: 2.5-mi. N of Clarkston.

Ownership: Mountain Licenses LP.

**Lowman**—K13IA, Ch. 13, Fisher Broadcasting-Idaho TV LLC.

Technical Facilities: 0.003-kw ERP, lat. 44° 05' 41", long. 115° 37' 37".

Ownership: Fisher Communications Inc.

**Mackay**—K15HR, Ch. 15, Idaho State Board of Education. (KISU-TV Ch. 17 Pocatello) Phone: 208-373-7220.

Technical Facilities: 0.148-kw ERP, 16-ft. above ground, 7723-ft. above sea level, lat. 43° 55' 40", long. 113° 40' 20".

Holds CP for change to 0.0297-kw ERP, 16-ft. above ground, 7739-ft. above sea level, BDFCDTT-20090529ADH.

Ownership: Idaho State Board of Education.

**Malad**—K31HS, Ch. 31, Oneida School District #351. Phone: 208-766-4405.

Technical Facilities: 1.2-kw ERP, 30-ft. above ground, 5108-ft. above sea level, lat. 42° 04' 50", long. 112° 12' 29".

Holds CP for change to 1-kw ERP, BDFCDTL-20100528ADR.

Began Operation: May 3, 2004.

Ownership: Oneida School District #351.

**Malad & surrounding area**—K51KS-D, Ch. 51, Oneida County Translator District. Phone: 207-766-4405.

Technical Facilities: 1.6-kw ERP, 30-ft. above ground, 5138-ft. above sea level, lat. 42° 04' 50", long. 112° 12' 29".

Ownership: Oneida County Translator District.

**Malad City**—K19GF-D, Ch. 19, Oneida County Translator District. (KSL-TV Ch. 38 Salt Lake City) Phone: 207-766-4405.

Technical Facilities: 1-kw ERP, 30-ft. above ground, 5108-ft. above sea level, lat. 42° 04' 50", long. 112° 12' 29".

Began Operation: January 25, 1993.

Ownership: Oneida County Translator District.

**Malad City**—K21HV-D, Ch. 21, Oneida County Translator District. (KBYU-TV Ch. 44 Provo) Phone: 207-766-4405.

Technical Facilities: 1-kw ERP, 30-ft. above ground, 5108-ft. above sea level, lat. 42° 04' 50", long. 112° 12' 29".

Began Operation: December 2, 1988.

Ownership: Oneida County Translator District.

**Malad City**—K23JA-D, Ch. 23, Oneida County Translator District. (KSTU Ch. 28 Salt Lake City) Phone: 207-766-4405.

Technical Facilities: 1-kw ERP, 30-ft. above ground, 5108-ft. above sea level, lat. 42° 04' 50", long. 112° 12' 29".

Ownership: Oneida County Translator District.

**Malad City**—K25IP-D, Ch. 25, Oneida County Translator District. (KJZZ-TV Ch. 46 Salt Lake City) Phone: 207-766-4405.

Technical Facilities: 1-kw ERP, 30-ft. above ground, 5108-ft. above sea level, lat. 42° 04' 50", long. 112° 12' 29".

Ownership: Oneida County Translator District.

**Malad City**—K27IN-D, Ch. 27, Oneida County Translator District. Phone: 208-766-4405.

Technical Facilities: 1-kw ERP, 30-ft. above ground, 5108-ft. above sea level, lat. 42° 04' 50", long. 112° 12' 29".

Ownership: Oneida County Translator District.

**Malad City**—K29HA, Ch. 29, Oneida County Translator District. (KIDK Ch. 36 Idaho Falls) Phone: 207-766-4405.

Technical Facilities: 1.6-kw ERP, 30-ft. above ground, 5108-ft. above sea level, lat. 42° 04' 50", long. 112° 12' 29".

Ownership: Oneida County Translator District.

**Malad City**—K29HA, Ch. 29, Oneida County Translator District. (KIDK Ch. 36 Idaho Falls) Phone: 207-766-4405.

Technical Facilities: 1.6-kw ERP, 30-ft. above ground, 5108-ft. above sea level, lat. 42° 04' 50", long. 112° 12' 29".

Ownership: Oneida County Translator District.

**Malad City**—K33IM-D, Ch. 33, Oneida County Translator District. (KIFI-TV Ch. 8 Idaho Falls) Phone: 207-766-4405.

Technical Facilities: 1-kw ERP, 30-ft. above ground, 5108-ft. above sea level, lat. 42° 04' 50", long. 112° 12' 29".

Ownership: Oneida County Translator District.

**Malad City**—K35GW-D, Ch. 35, Idaho State Board of Education. Phone: 208-373-7220.

Technical Facilities: 0.377-kw ERP, 23-ft. above ground, 5102-ft. above sea level, lat. 42° 04' 50", long. 112° 12' 29".

Ownership: Idaho State Board of Education.

**Malad City**—K49KB-D, Ch. 49, Oneida County Translator District. Phone: 207-766-4405.

Technical Facilities: 1.6-kw ERP, 30-ft. above ground, 5138-ft. above sea level, lat. 42° 04' 50", long. 112° 12' 29".

Ownership: Oneida County Translator District.

**Malta, etc.**—K23DO, Ch. 23, Idaho State Board of Education. (KISU-TV Ch. 17 Pocatello) Phone: 208-373-7220.

Technical Facilities: 0.087-kw ERP, 20-ft. above ground, 7129-ft. above sea level, lat. 42° 21' 42", long. 113° 27' 17".

Holds CP for change to 0.022-kw ERP, BDFCDTT-20090706AFZ.

Began Operation: September 4, 1992.

Ownership: Idaho State Board of Education.

■ **McCall**—K27DX, Ch. 27, Journal Broadcast Group Inc. Phone: 414-332-9611. Fax: 414-967-5400.

Technical Facilities: 100-w TPO, 1.93-kw ERP, 26-ft. above ground, 7385-ft. above sea level, lat. 45° 00' 38", long. 116° 07' 53".

Transmitter: No Business Mountain, S of McCall.

Ownership: Journal Communications Inc.

Personnel: David Harbert, General Manager; Don Conklin, Chief Engineer; Bob Thomas, Sales Manager.

**McCall**—K41HS-D, Ch. 41, Idaho State Board of Education. (KAID Ch. 21 Boise) Phone: 208-373-7220.

Technical Facilities: 0.0845-kw ERP, 63-ft. above ground, 7448-ft. above sea level, lat. 44° 45' 54", long. 116° 11' 47.6".

Ownership: Idaho State Board of Education.

**McCall, etc.**—K05FG, Ch. 5, Idaho State Board of Education. (KAID Ch. 21 Boise) Phone: 208-373-7220.

Technical Facilities: 0.04-kw ERP, lat. 45° 00' 29", long. 116° 08' 00".

Holds CP for change to 0.013-kw ERP, 75-ft. above ground, 7634-ft. above sea level, BDFCDTV-20090701AAW.

Began Operation: November 18, 1980.

Ownership: Idaho State Board of Education.

**McCall, etc.**—K10FD, Ch. 10, Fisher Broadcasting Inc. Phone: 770-216-8277.

Technical Facilities: 0.02-kw ERP, lat. 45° 00' 07", long. 116° 08' 03".

Ownership: Fisher Communications Inc.

**McCall, etc.**—K13SO, Ch. 13, KING Broadcasting Co. (KTVB Ch. 7 Boise)

Technical Facilities: 0.1-kw ERP, lat. 45° 00' 07", long. 116° 08' 03".

Ownership: Belo Corp.



**Mink Creek**—K08EZ-D, Ch. 8, Franklin County Translator District #1. (KUTV Ch. 34 Salt Lake City) Phone: 208-766-4405.

Technical Facilities: 0.1-kw ERP, 23-ft. above ground, 5902-ft. above sea level, lat. 42° 15' 10", long. 111° 43' 45".

Ownership: Franklin County Translator District #1.

**Mink Creek**—K11WF-D, Ch. 11, Franklin County Translator District #1. (KTVX Ch. 40 Salt Lake City) Phone: 208-766-4405.

Technical Facilities: 0.1-kw ERP, 23-ft. above ground, 5902-ft. above sea level, lat. 42° 15' 10", long. 111° 43' 45".

Ownership: Franklin County Translator District #1.

**Mink Creek**—K13HA-D, Ch. 13, Franklin County Translator District #1. (KSL-TV Ch. 38 Salt Lake City) Phone: 208-766-4405.

Technical Facilities: 0.1-kw ERP, 23-ft. above ground, 5902-ft. above sea level, lat. 42° 15' 10", long. 111° 43' 45".

Ownership: Franklin County Translator District #1.

**Montpelier**—K19DQ, Ch. 19, Bear Lake County TV District. (KTVX Ch. 40 Salt Lake City) Phone: 208-847-1376.

Technical Facilities: 0.257-kw ERP, lat. 42° 23' 22", long. 111° 23' 05".

Transmitter: 7-mi. NW of Montpelier.

Ownership: Bear Lake County T.V. District.

**Montpelier**—K21CE, Ch. 21, Bear Lake County TV District. (KSTU Ch. 28 Salt Lake City) Phone: 208-847-1376.

Technical Facilities: 0.257-kw ERP, lat. 42° 23' 22", long. 111° 23' 05".

Transmitter: 7-mi. NW of Montpelier.

Ownership: Bear Lake County T.V. District.

**Montpelier**—K23BV, Ch. 23, Bear Lake County TV District. (KUTV Ch. 34 Salt Lake City) Phone: 208-847-1376.

Technical Facilities: 0.257-kw ERP, lat. 42° 23' 22", long. 111° 23' 05".

Transmitter: 7-mi. NW of Montpelier.

Ownership: Bear Lake County T.V. District.

**Montpelier**—K25CK, Ch. 25, Bear Lake County TV District. (KUED Ch. 42 Salt Lake City) Phone: 208-847-1376.

Technical Facilities: 0.44-kw ERP, lat. 42° 23' 22", long. 111° 23' 05".

Ownership: Bear Lake County T.V. District.

**Montpelier**—K27CS, Ch. 27, Bear Lake County TV District. (KIDK Ch. 36 Idaho Falls) Phone: 208-847-1376.

Technical Facilities: 0.257-kw ERP, lat. 42° 23' 22", long. 111° 23' 05".

Transmitter: 7-mi. NW of Montpelier.

Ownership: Bear Lake County T.V. District.

**Montpelier**—K29BM, Ch. 29, Bear Lake County TV District. Phone: 208-847-1376.

Technical Facilities: 0.257-kw ERP, lat. 42° 23' 22", long. 111° 23' 05".

Transmitter: 7-mi. NW of Montpelier.

Ownership: Bear Lake County T.V. District.

**Montpelier**—K31CI, Ch. 31, Bear Lake County TV District. (KSL-TV Ch. 38 Salt Lake City) Phone: 208-847-1376.

Technical Facilities: 0.257-kw ERP, lat. 42° 23' 22", long. 111° 23' 05".

Transmitter: 7-mi. NW of Montpelier.

Ownership: Bear Lake County T.V. District.

**Montpelier**—K33DR, Ch. 33, Bear Lake County TV District. (KUTV Ch. 34 Salt Lake City) Phone: 208-847-1376.

Technical Facilities: 0.257-kw ERP, lat. 42° 23' 22", long. 111° 23' 05".

Transmitter: 7-mi. NW of Montpelier.

Ownership: Bear Lake County T.V. District.

**Montpelier**—K52EC, Ch. 52, Bear Lake County TV District. (KISU-TV Ch. 17 Pocatello) Phone: 208-847-1376.

Technical Facilities: 0.2567-kw ERP, lat. 41° 23' 22", long. 111° 23' 05".

Transmitter: 7-mi. NW of Montpelier.

Ownership: Bear Lake County T.V. District.

**Montpelier**—K54DY, Ch. 54, Bear Lake County TV District. (KUTV Ch. 34 Salt Lake City; KJZZ-TV Ch. 46 Salt Lake City) Phone: 208-847-1376.

Technical Facilities: 0.257-kw ERP, 16-ft. above ground, 7116-ft. above sea level, lat. 42° 23' 22", long. 111° 23' 05".

Ownership: Bear Lake County T.V. District.

**Montpelier**—K56FM, Ch. 56, Bear Lake County TV District. Phone: 208-847-1376.

Technical Facilities: 0.588-kw ERP, lat. 42° 30' 00", long. 111° 20' 19".

Transmitter: 1.8-mi. NE of Georgetown.

Ownership: Bear Lake County T.V. District.

**Mullan**—K10HC, Ch. 10, BlueStone License Holdings Inc. (KECI-TV Ch. 13 Missoula) Phone: 212-710-7771.

Technical Facilities: 0.019-kw ERP, lat. 47° 27' 15", long. 115° 40' 23".

Ownership: Bonten Media Group LLC.

**Oxbow Dam**—K02JS, Ch. 2, Idaho Power Co.

Technical Facilities: 0.004-kw ERP, 2717-ft. above sea level, lat. 44° 57' 34", long. 116° 49' 57".

Ownership: Idaho Power Co.

**Oxbow Power Plant**—K04ET, Ch. 4, Idaho Power Co.

Technical Facilities: 0.012-kw ERP, 2694-ft. above sea level, lat. 44° 57' 34", long. 116° 49' 57".

Ownership: Idaho Power Co.

**Payette**—K17ED, Ch. 17, Three Angels Broadcasting Network Inc. Phone: 618-627-4651. Fax: 618-627-4155.

Studio: 3391 Charley Good Rd, West Frankfort, IL 62896.

Technical Facilities: 18.18-kw ERP, 374-ft. above ground, 2854-ft. above sea level, lat. 44° 03' 44", long. 116° 54' 22".

Ownership: Three Angels Broadcasting Network Inc.

Personnel: Moses Primo, Chief Engineer.

**Peck**—K07BQ, Ch. 7, Peck TV Club.

Technical Facilities: 0.008-kw ERP, lat. 46° 28' 42", long. 116° 27' 30".

Ownership: Peck TV Club.

**Peck**—K09AX, Ch. 9, Peck TV Club. (KHQ-TV Ch. 15 Spokane)

Technical Facilities: 0.008-kw ERP, lat. 46° 28' 42", long. 116° 27' 30".

Ownership: Peck TV Club.

**Pocatello**—K120A, Ch. 12, Oregon Trail Broadcasting Co. Phone: 702-642-3333. Fax: 702-657-3423.

Technical Facilities: 10-w TPO, 0.043-kw ERP, 28-ft. above ground, 4688-ft. above sea level, lat. 42° 50' 52", long. 112° 26' 24".

Transmitter: 0.5-mi. S of Main St. & Arthur Ave. intersection.

Ownership: Oregon Trail Broadcasting Co.

Personnel: Bill Fouch, General Manager; Robin Estopinal, Chief Engineer.

**Pocatello**—K21JC-D, Ch. 21, NPG of Idaho Inc. Phone: 816-271-8505.

Technical Facilities: 0.19-kw ERP, 23-ft. above ground, 5673-ft. above sea level, lat. 42° 51' 58", long. 112° 30' 48".

Began Operation: February 17, 2009.

Ownership: News Press & Gazette Co.

**Pocatello**—K41JC, Ch. 41, Trinity Christian Center of Santa Ana Inc. (KTBN-TV Ch. 23 Santa Ana) Phone: 714-832-2950.

Technical Facilities: 16-kw ERP, 43-ft. above ground, 7319-ft. above sea level, lat. 42° 48' 33", long. 112° 29' 07".

Began Operation: September 16, 1993.

Ownership: Trinity Broadcasting Network Inc.

**Pocatello**—K47JK-D, Ch. 47, Three Angels Broadcasting Network Inc. Phone: 618-627-4651.

Technical Facilities: 15-kw ERP, 217-ft. above ground, 6024-ft. above sea level, lat. 42° 51' 50", long. 112° 31' 10".

Ownership: Three Angels Broadcasting Network Inc.

**Pocatello**—K51HU, Ch. 51, Marcia T. Turner. Phone: 954-732-9539.

Technical Facilities: 1-kw ERP, 226-ft. above ground, 4721-ft. above sea level, lat. 43° 11' 30", long. 112° 20' 41".

Ownership: Marcia T. Turner.

**Pocatello**—KXPI-LP, Ch. 24, Fisher Broadcasting Co. Phone: 206-404-7000.

Technical Facilities: 1000-w TPO, 10.2-kw ERP, 100-ft. above ground, 5917-ft. above sea level, lat. 42° 51' 58", long. 112° 30' 48".

Transmitter: Howard Mountain, approx. 3.1-mi. W of Pocatello.

Began Operation: February 2, 2001.

Ownership: Fisher Communications Inc.

**Preston**—K07XM-D, Ch. 7, Franklin County Translator District #1. Phone: 208-766-4405.

Technical Facilities: 0.1-kw ERP, 23-ft. above ground, 5902-ft. above sea level, lat. 42° 15' 10", long. 111° 43' 45".

Began Operation: October 8, 2002.

Ownership: Franklin County Translator District #1.

**Preston**—K19EW-D, Ch. 19, Franklin County Translator District #1. (KJZZ-TV Ch. 46 Salt Lake City) Phone: 208-766-4405.

Technical Facilities: 1-kw ERP, 20-ft. above ground, 6221-ft. above sea level, lat. 42° 07' 30", long. 111° 46' 30".

Began Operation: October 3, 1995.

Ownership: Franklin County Translator District #1.

**Preston**—K21HH, Ch. 21, Franklin County Translator District #1. Phone: 208-766-4405.

Technical Facilities: 1.12-kw ERP, 89-ft. above ground, 6289-ft. above sea level, lat. 42° 07' 30", long. 111° 46' 30".

Holds CP for change to 1-kw ERP, 20-ft. above ground, 6221-ft. above sea level, BDFCDTT-20090716ACR.

Began Operation: September 23, 1992.

Ownership: Franklin County Translator District #1.

**Preston**—K23GR-D, Ch. 23, Franklin County Translator District #1. (KIDK Ch. 36 Idaho Falls) Phone: 208-766-4405.

Technical Facilities: 1-kw ERP, 20-ft. above ground, 6221-ft. above sea level, lat. 42° 07' 30", long. 111° 46' 30".

Began Operation: June 14, 1982.

Ownership: Franklin County Translator District #1.

**Preston**—K25HG-D, Ch. 25, Franklin County Translator District #1. (KBYU-TV Ch. 44 Provo) Phone: 208-766-4405.

Technical Facilities: 1-kw ERP, 20-ft. above ground, 6221-ft. above sea level, lat. 42° 07' 30", long. 111° 46' 30".

Began Operation: April 23, 1996.

Ownership: Franklin County Translator District #1.

**Preston**—K27GM-D, Ch. 27, Franklin County Translator District #1. (KISU-TV Ch. 17 Pocatello) Phone: 208-766-4405.

Technical Facilities: 1-kw ERP, 20-ft. above ground, 6221-ft. above sea level, lat. 42° 07' 30", long. 111° 46' 30".

Began Operation: June 14, 1982.

Ownership: Franklin County Translator District #1.

**Preston**—K29EY-D, Ch. 29, Franklin County Translator District #1. (KUTV Ch. 34 Salt Lake City) Phone: 208-766-4405.

Technical Facilities: 1-kw ERP, 20-ft. above ground, 6221-ft. above sea level, lat. 42° 07' 30", long. 111° 46' 30".

Began Operation: June 14, 1982.

Ownership: Franklin County Translator District #1.

**Preston**—K31FR-D, Ch. 31, Franklin County Translator District #1. (KTVX Ch. 40 Salt Lake City) Phone: 208-766-4405.

Technical Facilities: 1-kw ERP, 20-ft. above ground, 6221-ft. above sea level, lat. 42° 07' 30", long. 111° 46' 30".

Began Operation: June 14, 1982.

Ownership: Franklin County Translator District #1.

**Preston**—K33GF-D, Ch. 33, Franklin County Translator District #1. (KSL-TV Ch. 38 Salt Lake City) Phone: 208-766-4405.

Technical Facilities: 1-kw ERP, 20-ft. above ground, 6221-ft. above sea level, lat. 42° 07' 30", long. 111° 46' 30".

Ownership: Franklin County Translator District #1.

**Preston**—K35GJ-D, Ch. 35, Franklin County Translator District #1. (KSTU Ch. 28 Salt Lake City) Phone: 208-766-4405.

Technical Facilities: 1-kw ERP, 20-ft. above ground, 6221-ft. above sea level, lat. 42° 07' 30", long. 111° 46' 30".

Began Operation: June 14, 1982.

Ownership: Franklin County Translator District #1.

**Preston**—K40GZ-D, Ch. 40, Franklin County Translator District #1. Phone: 208-766-4405.

Technical Facilities: 1-kw ERP, 20-ft. above ground, 5978-ft. above sea level, lat. 41° 53' 00", long. 112° 04' 42".

Began Operation: October 8, 2002.

Ownership: Franklin County Translator District #1.

**Preston**—K42GN-D, Ch. 42, Franklin County Translator District #1. Phone: 208-766-4405.

Technical Facilities: 1-kw ERP, 20-ft. above ground, 5978-ft. above sea level, lat. 41° 53' 00", long. 112° 04' 42".

Began Operation: May 3, 2004.

Ownership: Franklin County Translator District #1.

**Preston**—K44HA-D, Ch. 44, Franklin County Translator District #1. Phone: 208-766-4405.

Technical Facilities: 1-kw ERP, 20-ft. above ground, 5978-ft. above sea level, lat. 41° 53' 00", long. 112° 04' 42".

Began Operation: November 3, 2003.

Ownership: Franklin County Translator District #1.

**Preston**—K46HW-D, Ch. 46, Franklin County Translator District #1. Phone: 208-766-4405.

Technical Facilities: 1-kw ERP, 20-ft. above ground, 5978-ft. above sea level, lat. 41° 53' 00", long. 112° 04' 42".

Began Operation: November 12, 2004.

Ownership: Franklin County Translator District #1.

**Preston**—K48J-D, Ch. 48, Franklin County Translator District #1. Phone: 208-766-4405.

Technical Facilities: 1-kw ERP, 20-ft. above ground, 5978-ft. above sea level, lat. 41° 53' 00", long. 112° 04' 42".

Began Operation: November 3, 2003.

Ownership: Franklin County Translator District #1.

**Preston**—K50IE-D, Ch. 50, Franklin County Translator District #1. Phone: 208-766-4405.

Technical Facilities: 1-kw ERP, 20-ft. above ground, 5978-ft. above sea level, lat. 41° 53' 00", long. 112° 04' 42".

Began Operation: November 12, 2004.

Ownership: Franklin County Translator District #1.

**Priest Lake**—K42GT, Ch. 42, Idaho State Board of Education. (KUJD-TV Ch. 12 Moscow) Phone: 208-373-7220.

Technical Facilities: 0.007-kw ERP, 20-ft. above ground, 4790-ft. above sea level, lat. 48° 35' 35.5", long. 116° 54' 32.7".

Holds CP for change to 0.0001-kw ERP, 20-ft. above ground, 3442-ft. above sea level, BDFCDTT-20090806AAU.

Ownership: Idaho State Board of Education.

**Rexburg**—K13UF-D, Ch. 13, Oregon Trail Broadcasting Co. Phones: 702-642-3333; 775-336-0604. Fax: 702-657-3423.

Technical Facilities: 0.3-kw ERP, 49-ft. above ground, 5213-ft. above sea level, lat. 43° 47' 58", long. 111° 46' 32".

Began Operation: September 13, 1984.

Ownership: Oregon Trail Broadcasting Co.

Personnel: Bill Fouch, General Manager; Robin Estopinal, Chief Engineer.

**Rexburg**—K43JD-D, Ch. 43, Idaho State Board of Education. (KISU-TV Ch. 17 Pocatello) Phone: 208-373-7220.

Technical Facilities: 0.0197-kw ERP, 25-ft. above ground, 5255-ft. above sea level, lat. 43° 45' 19", long. 111° 57' 59".

Ownership: Idaho State Board of Education.

■ **Rexburg, etc.**—K12MA, Ch. 12, NPG of Idaho Inc. Phone: 816-271-8505.

Technical Facilities: 0.409-kw ERP, 66-ft. above ground, 5308-ft. above sea level, lat. 43° 45' 33", long. 111° 57' 51".

Holds CP for change to 0.043-kw ERP, 285-ft. above ground, 5105-ft. above sea level, lat. 43° 43' 16", long. 111° 56' 30". BPTVA-20080821ABW.

Began Operation: September 15, 1980.

Ownership: News Press & Gazette Co.

**Rexburg, etc.**—K22IK-D, Ch. 22, NPG of Idaho Inc. Phone: 816-271-8505.

Technical Facilities: 0.068-kw ERP, 295-ft. above ground, 5115-ft. above sea level, lat. 43° 43' 16", long. 111° 56' 30".

Ownership: News Press & Gazette Co.

**Rockland**—K19CY-D, Ch. 19, Idaho State Board of Education. (KISU-TV Ch. 17 Pocatello) Phone: 208-373-7220.

Technical Facilities: 0.0037-kw ERP, 16-ft. above ground, 4747-ft. above sea level, lat. 42° 34' 27", long. 112° 54' 00".

Began Operation: August 27, 1992.

Ownership: Idaho State Board of Education.

**Salmon**—K07PV, Ch. 7, Salmon TV Translator District. Phone: 208-756-2349.

Technical Facilities: 0.005-kw ERP, 4780-ft. above sea level, lat. 45° 04' 05", long. 113° 32' 30".

Ownership: Salmon TV Translator District.

**Salmon**—K30BU, Ch. 30, Salmon TV Translator District. Phone: 208-756-2349.

Technical Facilities: 0.01-kw ERP, lat. 44° 42' 40", long. 113° 19' 25".

Holds CP for change to 20-ft. above ground, 7018-ft. above sea level, BDFCDTT-20100510BDV.

Ownership: Salmon TV Translator District.

**Salmon**—K34CB, Ch. 34, Salmon TV Translator District. Phone: 208-756-2349.

Technical Facilities: 0.15-kw ERP, lat. 44° 40' 02", long. 113° 21' 00".

Holds CP for change to 0.07-kw ERP, 20-ft. above ground, 8199-ft. above sea level, BDFCDTT-20100511ADD.

Ownership: Salmon TV Translator District.

**Salmon**—K46EC, Ch. 46, Salmon TV Translator District. (KIFI-TV Ch. 8 Idaho Falls) Phone: 208-756-2349.

Technical Facilities: 0.36-kw ERP, lat. 45° 08' 45", long. 114° 00' 30".

Transmitter: Baldy Mountain, 6-mi. SW of Salmon.

Ownership: Salmon TV Translator District.

**Salmon**—K49IC, Ch. 49, Idaho State Board of Education. (KISU-TV Ch. 17 Pocatello) Phone: 208-373-7220.

Technical Facilities: 1.79-kw ERP, 26-ft. above ground, 9176-ft. above sea level, lat. 45° 08' 44", long. 114° 00' 30".

Holds CP for change to 0.43-kw ERP, 26-ft. above ground, 9203-ft. above sea level, BDFCDTT-20090625ABV.

Ownership: Idaho State Board of Education.

**Salmon**—K59AV, Ch. 59, Salmon TV Translator District. Phone: 208-756-2349.

Technical Facilities: 0.85-kw ERP, lat. 45° 08' 45", long. 114° 00' 30".

Ownership: Salmon TV Translator District.

**Salmon**—K65BG, Ch. 65, Salmon TV Translator District. (KOIN Ch. 40 Portland; KCCI-TV Ch. 13 Missoula) Phone: 208-756-2349.

Technical Facilities: 0.85-kw ERP, lat. 45° 08' 45", long. 114° 00' 30".

Ownership: Salmon TV Translator District.

**Salmon**—K69CA, Ch. 69, Salmon TV Translator District. (KIDK Ch. 36 Idaho Falls)

Technical Facilities: 0.798-kw ERP, lat. 45° 08' 45", long. 114° 00' 30".

Ownership: Salmon TV Translator District.

**Salmon, etc.**—K11TY, Ch. 11, Salmon TV Translator District. (KIFI-TV Ch. 8 Idaho Falls) Phone: 208-756-2349.

Technical Facilities: 0.06-kw ERP, 16-ft. above ground, 4774-ft. above sea level, lat. 45° 04' 05", long. 113° 52' 30".

Holds CP for change to 0.018-kw ERP, BDFCDTV-20100511ADC.

Ownership: Salmon TV Translator District.

**Sandpoint**—K16EN, Ch. 16, Idaho State Board of Education. Phone: 208-373-7220.

Technical Facilities: 1.17-kw ERP, 68-ft. above ground, 6315-ft. above sea level, lat. 48° 19' 53", long. 116° 41' 35".

Ownership: Idaho State Board of Education.

**Sandpoint**—K18HQ, Ch. 18, Three Angels Broadcasting Network Inc. Phone: 618-627-4651.

Technical Facilities: 890-kw ERP, 66-ft. above ground, 6224-ft. above sea level, lat. 48° 19' 53.1", long. 116° 41' 31.9".

Ownership: Three Angels Broadcasting Network Inc.

**Sandpoint**—K24DW, Ch. 24, Spokane School District No. 81. (KSPS-TV Ch. 7 Spokane)

Technical Facilities: 0.561-kw ERP, 49-ft. above ground, 6243-ft. above sea level, lat. 48° 19' 53", long. 116° 41' 34".

Ownership: Spokane School District No. 81.

**Sandpoint**—K48DX-D, Ch. 48, KHQ Inc. Phone: 509-448-6000.

Technical Facilities: 0.063-kw ERP, 49-ft. above ground, 6243-ft. above sea level, lat. 48° 19' 54", long. 116° 41' 35".

Transmitter: Bald Mountain.

Ownership: Cowles Co.

**Sandpoint**—K52GH, Ch. 52, Mountain Licenses LP. (KAYU-TV Ch. 28 Spokane) Phone: 517-347-4111.

Technical Facilities: 0.8-kw ERP, 36-ft. above ground, 6266-ft. above sea level, lat. 48° 19' 53", long. 116° 41' 34".

Transmitter: Bald Mountain.

Ownership: Mountain Licenses LP.

**Soda Springs**—K09ID, Ch. 9, Caribou County TV Assn. Phone: 208-317-0008.

Technical Facilities: 0.026-kw ERP, 20-ft. above ground, 7040-ft. above sea level, lat. 42° 37' 48", long. 111° 41' 00".

Ownership: Caribou County TV Assn.

**Soda Springs**—K39GZ, Ch. 39, Caribou County TV Assn. (KBYU-TV Ch. 44 Provo) Phone: 208-317-0008.

Technical Facilities: 1.135-kw ERP, 85-ft. above ground, 7106-ft. above sea level, lat. 42° 37' 48", long. 111° 41' 00".

Holds CP for change to 1-kw ERP, 79-ft. above ground, 7100-ft. above sea level, BDFCDTT-20090520AHV.

Ownership: Caribou County TV Assn.

**Soda Springs**—K41GK, Ch. 41, Caribou County TV Assn. (KJZZ-TV Ch. 46 Salt Lake City) Phone: 208-317-0008.

Technical Facilities: 1.19-kw ERP, 20-ft. above ground, 7041-ft. above sea level, lat. 42° 37' 48", long. 111° 41' 00".

Holds CP for change to 1-kw ERP, 79-ft. above ground, 7100-ft. above sea level, BDFCDTT-20090520AHY.

Ownership: Caribou County TV Assn.

**Soda Springs**—K47HF, Ch. 47, Caribou County TV Assn. (KSTU Ch. 28 Salt Lake City) Phone: 208-317-0008.

Technical Facilities: 1.19-kw ERP, 20-ft. above ground, 7041-ft. above sea level, lat. 42° 37' 48", long. 111° 41' 00".

Holds CP for change to 1-kw ERP, 79-ft. above ground, 7100-ft. above sea level, BDFCDTT-20090520AHS.

Ownership: Caribou County TV Assn.

**Soda Springs, etc.**—K12LK, Ch. 12, Caribou County TV Assn. (KISU-TV Ch. 17 Pocatello) Phone: 208-317-0008.

Technical Facilities: 0.265-kw ERP, lat. 42° 37' 48", long. 111° 41' 00".

Ownership: Caribou County TV Assn.

**Soda Springs, etc.**—K33HO, Ch. 33, Caribou County TV Assn. Phone: 208-317-0008.

Technical Facilities: 1.135-kw ERP, 85-ft. above ground, 7106-ft. above sea level, lat. 42° 37' 48", long. 111° 41' 00".

Holds CP for change to 1-kw ERP, 79-ft. above ground, 7100-ft. above sea level, BDFCDTT-20090520AHX.

Ownership: Caribou County TV Assn.

**Soda Springs, etc.**—K35HD, Ch. 35, Caribou County TV Assn. (KUCW Ch. 48 Ogden) Phone: 208-317-0008.

Technical Facilities: 1.135-kw ERP, 85-ft. above ground, 7106-ft. above sea level, lat. 42° 37' 48", long. 111° 41' 00".

Holds CP for change to 1-kw ERP, 79-ft. above ground, 7100-ft. above sea level, BDFCDTT-20090520AHW.

Ownership: Caribou County TV Assn.

**Soda Springs, etc.**—K43GP, Ch. 43, Caribou County TV Assn. (KIFI-TV Ch. 8 Idaho Falls) Phone: 208-317-0008.

Technical Facilities: 1.19-kw ERP, 20-ft. above ground, 7041-ft. above sea level, lat. 42° 37' 48", long. 111° 41' 00".

Holds CP for change to 1-kw ERP, 79-ft. above ground, 7100-ft. above sea level, BDFCDTT-20090520AHU.

Ownership: Caribou County TV Assn.

**Soda Springs, etc.**—K45GG, Ch. 45, Caribou County TV Assn. Phone: 208-317-0008.

Technical Facilities: 1.19-kw ERP, 20-ft. above ground, 7041-ft. above sea level, lat. 42° 37' 48", long. 111° 41' 00".

Holds CP for change to 1-kw ERP, 79-ft. above ground, 7100-ft. above sea level, BDFCDTT-20090520AHT.

Ownership: Caribou County TV Assn.

**Soda Springs, etc.**—K49HU, Ch. 49, Caribou County TV Assn. (KISU-TV Ch. 17 Pocatello) Phone: 208-317-0008.

Technical Facilities: 1.135-kw ERP, 85-ft. above ground, 7106-ft. above sea level, lat. 42° 37' 48", long. 111° 41' 00".

Holds CP for change to 1-kw ERP, 79-ft. above ground, 7100-ft. above sea level, BDFCDTT-20090520AHR.

Ownership: Caribou County TV Assn.

**Soda Springs, etc.**—K51HM, Ch. 51, Caribou County TV Assn. (KIDK Ch. 36 Idaho Falls) Phone: 208-317-0008.

Technical Facilities: 1.135-kw ERP, 85-ft. above ground, 7106-ft. above sea level, lat. 42° 37' 48", long. 111° 41' 00".

Holds CP for change to 1-kw ERP, 79-ft. above ground, 7100-ft. above sea level, BDFCDTT-20090520AHQ.

Ownership: Caribou County TV Assn.

**St. Maries**—K23HT, Ch. 23, Idaho State Board of Education. (KUID-TV Ch. 12 Moscow) Phone: 208-373-7220.

Technical Facilities: 1.13-kw ERP, 15-ft. above ground, 5842-ft. above sea level, lat. 47° 21' 49", long. 116° 24' 43".

Holds CP for change to 0.2825-kw ERP, 18-ft. above ground, 5845-ft. above sea level, BDFCDTT-20090714ABJ.

Began Operation: September 8, 1981.

Ownership: Idaho State Board of Education.

**Swan Valley & Irwin**—K13QH-D, Ch. 13, Idaho State Board of Education. (KISU-TV Ch. 17 Pocatello) Phone: 208-373-7220.

Technical Facilities: 0.0024-kw ERP, 7-ft. above ground, 5358-ft. above sea level, lat. 43° 27' 23", long. 111° 20' 47".

Began Operation: July 13, 1981.

Ownership: Idaho State Board of Education.

**Tendoy & Baker**—K55AI, Ch. 55, Salmon TV Translator District. Phone: 208-756-2349.

Technical Facilities: 4.2-kw ERP, lat. 44° 55' 30", long. 113° 34' 40".

Ownership: Salmon TV Translator District.

**Terrace Lakes**—K03ET, Ch. 3, Garden Valley Translator District.

Technical Facilities: 0.005-kw ERP, lat. 44° 07' 09", long. 116° 00' 28".

Ownership: Garden Valley Translator District.

**Terrace Lakes**—K47MA, Ch. 47, Garden Valley Translator District. (KTRV-TV Ch. 13 Nampa) Phone: 208-462-3013.

Technical Facilities: 0.075-kw ERP, 16-ft. above ground, 5020-ft. above sea level, lat. 44° 07' 49", long. 116° 00' 28".

Began Operation: January 11, 1994.

Ownership: Garden Valley Translator District.

**Terrace Lakes, etc.**—K05EY, Ch. 5, Garden Valley Translator District.

Technical Facilities: 0.006-kw ERP, lat. 44° 07' 49", long. 116° 00' 28".

Ownership: Garden Valley Translator District.

**Terrace Lakes, etc.**—K100A, Ch. 10, Garden Valley Translator District. (KTVB Ch. 7 Boise)

Technical Facilities: 0.006-kw ERP, lat. 44° 07' 49", long. 116° 00' 28".

Ownership: Garden Valley Translator District.

**Twin Falls**—KBAX-LP, Ch. 27, Christian Broadcasting of Idaho Inc. Phone: 208-733-3133.

Technical Facilities: 975-w TPO, 16-kw ERP, 141-ft. above ground, 4413-ft. above sea level, lat. 42° 43' 44", long. 114° 24' 56".

Transmitter: 11.2-mi. N of Twin Falls on Flat Top Butte, Jerome.

Ownership: Christian Broadcasting of Idaho Inc.

**Twin Falls**—KCJY-LP, Ch. 55, Twin Broadcasting Inc. Phone: 208-734-5525.

Technical Facilities: 27-kw ERP, 141-ft. above ground, 4413-ft. above sea level, lat. 42° 43' 45", long. 114° 24' 55".

Ownership: Twin Broadcasting Inc.

**Twin Falls**—KCTF-LP, Ch. 45, Christian Broadcasting of Idaho Inc. Phone: 208-733-3133.

Technical Facilities: 942-w TPO, 16-kw ERP, 141-ft. above ground, 4413-ft. above sea level, lat. 42° 43' 44", long. 114° 24' 56".

Transmitter: Flat Top Butte, 11.2-mi. N of Twin Falls.

Ownership: Christian Broadcasting of Idaho Inc.

**Twin Falls**—KSAW-LD, Ch. 51, Journal Broadcast Corp. Phones: 702-876-1313; 208-734-6621. Fax: 208-734-4787.

Technical Facilities: 15-kw ERP, 110-ft. above ground, 4401-ft. above sea level, lat. 42° 43' 46", long. 114° 24' 53".

Began Operation: February 27, 1985.

Ownership: Journal Communications Inc.

Personnel: Bob Rosenthal, General Manager; Ken Ritchie, Sales Manager; Robby Messer, News Director; Jeff Hoffert, Engineering Director.

**Twin Falls**—KTFT-LD, Ch. 20, King Broadcasting Co. Phone: 214-977-6606.

Technical Facilities: 15-kw ERP, 325-ft. above ground, 4585-ft. above sea level, lat. 42° 43' 48", long. 114° 25' 06".

Ownership: Belo Corp.

**Twin Falls**—KTFT-LP, Ch. 38, KTVB-TV Inc. (KTVB Ch. 7 Boise)

Technical Facilities: 150-kw ERP, 325-ft. above ground, 4583-ft. above sea level, lat. 42° 43' 48", long. 114° 25' 06".

Ownership: Belo Corp.

**Twin Falls**—KTID-LP, Ch. 58, Neuhoff Family LP. Phone: 773-486-8914.

Technical Facilities: 946-w TPO, 50-kw ERP, 161-ft. above ground, 4459-ft. above sea level, lat. 42° 43' 47", long. 114° 24' 52".

Transmitter: Flat Top Butte, 11-mi. N of Twin Falls.

Ownership: Neuhoff Family LP.

**Twin Falls**—KTWT-LP, Ch. 43, Neuhoff Family LP. Phone: 773-486-8914.

Technical Facilities: 941-w TPO, 11-kw ERP, 161-ft. above ground, 4459-ft. above sea level, lat. 42° 43' 47", long. 114° 24' 52".

Transmitter: 11-mi. N of Twin Falls.

Ownership: Neuhoff Family LP.

**Twin Falls**—KYTL-LP, Ch. 53, Lopes Broadcasting of Twin Falls LLC. Phone: 925-788-5930.

Technical Facilities: 150-kw ERP, 125-ft. above ground, 4363-ft. above sea level, lat. 42° 43' 46", long. 114° 25' 15".

Ownership: Todd A. Lopes.

**White Bird**—K09GK, Ch. 9, White Bird TV Association. Phone: 208-839-2441.

Technical Facilities: 0.001-kw ERP, lat. 45° 51' 08", long. 116° 14' 04".

Ownership: White Bird TV Association.

**White Bird**—K11BJ, Ch. 11, White Bird TV Association. (KHQ-TV Ch. 15 Spokane) Phone: 208-839-2441.

Technical Facilities: 0.003-kw ERP, lat. 45° 51' 08", long. 116° 14' 06".

Ownership: White Bird TV Association.

**White Bird**—K13JL, Ch. 13, White Bird TV Association. Phone: 208-839-2441.

Technical Facilities: 0.006-kw ERP, lat. 45° 51' 08", long. 116° 14' 06".

Ownership: White Bird TV Association.

## Illinois

■ **Alton**—W50CH, Ch. 50, Liberty Communications. Phone: 618-463-5757. Fax: 618-465-4017.

Technical Facilities: 2000-w TPO, 41-kw ERP, 184-ft. above ground, 689-ft. above sea level, lat. 38° 55' 12", long. 90° 06' 18".

Transmitter: 3401 Fosterburg Rd., Alton.

Ownership: Liberty Communications (Alton, IL).

Personnel: Fred Church, General Manager & Sales Manager; Al Manning, Chief Engineer.

■ **Arbury Hills**—W25DW, Ch. 25, Marcia Cohen. Phone: 202-293-0011.

Technical Facilities: 95-kw ERP, 1214-ft. above ground, 1806-ft. above sea level, lat. 41° 53' 05.98", long. 87° 37' 17.51".

Holds CP for change to channel number 2, 0.3-kw ERP, BDISDVL-20090619ACV.

Began Operation: June 6, 1995.

Ownership: Marcia Cohen.

■ **Arlington Heights**—W64CQ, Ch. 64, Trinity Broadcasting Network Inc. Phone: 714-832-2950. Fax: 714-730-0661.

Technical Facilities: 1000-w TPO, 1.4-kw ERP, 249-ft. above ground, 958-ft. above sea level, lat. 42° 08' 14", long. 87° 58' 57".

Holds CP for change to channel number 42, 150-kw ERP, 249-ft. above ground, 957-ft. above sea level, BDISTT-20070709ACL.

Transmitter: Side of existing WYLL(FM) tower.

Ownership: Trinity Broadcasting Network Inc.

■ **Arlington Heights**—WEDE-CA, Ch. 34, First United Inc. Phone: 708-633-0038.

Technical Facilities: 48-kw ERP, 1457-ft. above ground, 2051-ft. above sea level, lat. 41° 52' 44", long. 87° 38' 10".

Holds CP for change to 4.3-kw ERP, 1457-ft. above ground, 2052-ft. above sea level, BDFCDTA-20081014AAM.

Began Operation: June 11, 1999.

Ownership: First United Inc.

■ **Aurora**—WPVN-CA, Ch. 24, Polnet Communications Ltd. Phone: 773-588-6300.

Technical Facilities: 831-w TPO, 7-kw ERP, 437-ft. above ground, 1204-ft. above sea level, lat. 41° 36' 23", long. 88° 27' 09".

Holds CP for change to 150-kw ERP, 472-ft. above ground, 1247-ft. above sea level, BPTTA-20090817ABN.

Transmitter: Immanuel & Legion Rds., S of Yorkville.

Began Operation: July 16, 1999.

Ownership: Polnet Communications Ltd.

■ **Carbondale**—W10AH, Ch. 10, WPSD-TV LLC. (WPSD-TV Ch. 32 Paducah) Phone: 270-575-8630.

Technical Facilities: 0.05-kw ERP, lat. 37° 42' 29", long. 89° 14' 05".

Ownership: Paxton Media Group Inc.

■ **Champaign**—W07DD-D, Ch. 7, Three Angels Broadcasting Network Inc. Phone: 618-627-4651. Fax: 618-627-4155.

Technical Facilities: 0.28-kw ERP, 499-ft. above ground, 1269-ft. above sea level, lat. 40° 13' 26.9", long. 88° 17' 55.8".

Ownership: Three Angels Broadcasting Network Inc.

■ **Champaign**—W32CM, Ch. 32, Ventana Television Inc.

Technical Facilities: 1000-w TPO, 12.5-kw ERP, 248-ft. above ground, 979-ft. above sea level, lat. 40° 06' 34", long. 88° 14' 06".

Transmitter: 302 E. John St.

Ownership: Ventana Television Inc.

Personnel: John Skelnik, General Manager & Chief Engineer.

■ **Champaign**—W39BH, Ch. 39, Ventana Television Inc. Phone: 727-872-4210.

Technical Facilities: 12.5-kw ERP, 249-ft. above ground, 978-ft. above sea level, lat. 40° 06' 34", long. 88° 14' 06".

Began Operation: April 20, 1992.

Ownership: Ventana Television Inc.

■ **Champaign/Urbana**—W48CU, Ch. 48, MS Communications LLC. Phone: 414-765-9737.

Technical Facilities: 0.004-kw ERP, 50-ft. above ground, 759-ft. above sea level, lat. 40° 13' 05", long. 88° 06' 55".

Ownership: MS Communications LLC.

■ **Chicago**—WCHU-LP, Ch. 61, Venture Technologies Group LLC. Phone: 323-904-4090.

Technical Facilities: 50-kw ERP, 1257-ft. above ground, 1849-ft. above sea level, lat. 41° 53' 56", long. 87° 37' 23".

Holds CP for change to channel number 44, 15-kw ERP, 1225-ft. above ground, 1818-ft. above sea level, BMPDTL-20090514ACR.

Ownership: Venture Technologies Group LLC.

**Chicago**—WLFM-LP, Ch. 6, WLFM LLC. Phone: 323-904-4090.

Technical Facilities: 3-kw ERP, 1263-ft. above ground, 1856-ft. above sea level, lat. 41° 53' 56", long. 87° 37' 23".

Began Operation: January 30, 2006.

Ownership: Malibu Broadcasting LLC; Venture Technologies Group LLC.

■ **Chicago**—WMEU-CA, Ch. 48, Weigel Broadcasting Co. Phone: 312-705-2600.

Studio: 26 N Halsted St, Chicago, IL 60661.

Technical Facilities: 20-kw ERP, 390-ft. above ground, 1099-ft. above sea level, lat. 41° 32' 11", long. 87° 51' 17".

Holds CP for change to 143-kw ERP, 1572-ft. above ground, 2165-ft. above sea level, lat. 41° 52' 44", long. 87° 38' 10". BPTTA-20080804ABH.

Ownership: Weigel Broadcasting Co.

Personnel: Norman Shapiro, President; Neil Sabin, Executive Vice President & General Manager; Molly Kelly, Station Manager; Kyle Walker, Chief Engineer.

■ **Chicago**—WOCH-CA, Ch. 41, KM LPTV of Chicago-28 LLC. Phone: 847-674-0864. Fax: 847-674-9188.

Technical Facilities: 25-kw ERP, 1167-ft. above ground, 1760-ft. above sea level, lat. 41° 53' 56", long. 87° 37' 23".

Holds CP for change to channel number 49, 8-kw ERP, BMPDTA-20090630AHX.

Began Operation: December 27, 1991.

Ownership: KM Communications Inc.

Personnel: K. C. Bae, General Manager; Stan Byers, Chief Engineer.

■ **Chicago**—WOCK-CD, Ch. 4, KM LPTV of Chicago-13 LLC. Phone: 847-674-0864. Fax: 847-674-9188.

Technical Facilities: 0.3-kw ERP, 1280-ft. above ground, 1873-ft. above sea level, lat. 41° 53' 56", long. 87° 37' 23".

Multichannel TV Sound: Stereo only.

Ownership: KM Communications Inc.

Personnel: Stuart Mackie, General Manager; Stan Byers, Chief Engineer.

■ **Chicago**—WWME-CA, Ch. 23, Channel 23 LP. Phone: 312-705-2600. Fax: 312-705-2656.

Technical Facilities: 51-kw ERP, 1503-ft. above ground, 2098-ft. above sea level, lat. 41° 52' 44", long. 87° 38' 10".

Transmitter: Sears Tower, 233 S Walker Dr.

Ownership: Weigel Broadcasting Co.

**Chicago**—WWME-LD, Ch. 39, Channel 23 LP. Phone: 312-705-2600.

Technical Facilities: 4.4-kw ERP, 1450-ft. above ground, 2044-ft. above sea level, lat. 41° 52' 44", long. 87° 38' 10".

Holds CP for change to 15-kw ERP, BPDTL-20091224ABJ.

Began Operation: March 18, 2008.

Ownership: Weigel Broadcasting Co.

**Danville**—W31BX-D, Ch. 31, WAND(TV) Partnership. Phone: 217-424-2500.

Technical Facilities: 3.08-kw ERP, 194-ft. above ground, 791-ft. above sea level, lat. 40° 07' 30", long. 87° 37' 49".

Began Operation: December 8, 1980.

Ownership: Block Communications Inc.

**Decatur**—W29BG, Ch. 29, Trinity Broadcasting Network Inc. (KTBN-TV Ch. 23 Santa Ana) Phone: 714-832-2950. Fax: 714-730-0661.

Technical Facilities: 14.9-kw ERP, 449-ft. above ground, 1125-ft. above sea level, lat. 39° 48' 35", long. 88° 59' 31".

Holds CP for change to channel number 32, 15-kw ERP, 449-ft. above ground, 1124-ft. above sea level, BDISDTT-20060329ALT.

Ownership: Trinity Broadcasting Network Inc.

**Effingham**—W46ER-D, Ch. 46, WAND(TV) Partnership. Phone: 217-424-2500.

Technical Facilities: 15-kw ERP, 295-ft. above ground, 845-ft. above sea level, lat. 39° 00' 56.7", long. 88° 34' 50.6".

Began Operation: January 1, 1900.

Ownership: Block Communications Inc.

**Effingham**—WLFC-LD, Ch. 45, Christian Television Network Inc (IL). Phones: 727-535-5622; 217-468-2048.

Studio: 2510 Parkway Ct, Decatur, IL 62526.

Technical Facilities: 15-kw ERP, 1007-ft. above ground, 1697-ft. above sea level, lat. 39° 57' 03", long. 88° 52' 05".

Began Operation: June 7, 1993.

Ownership: Christian Television Corp Inc.

Personnel: Jamie Bye, General Manager; Brian Haarmann, Chief Engineer; Gerri Bye, Sales Manager.

**Elgin**—W57DN, Ch. 57, Word of God Fellowship Inc. (KTBN-TV Ch. 23 Santa Ana) Phone: 817-799-2138.

Technical Facilities: 1000-w TPO, 17.8-kw ERP, 322-ft. above ground, 1093-ft. above sea level, lat. 41° 59' 54", long. 88° 14' 33".

Holds CP for change to channel number 30, 15-kw ERP, 1207-ft. above ground, 1799-ft. above sea level, lat. 41° 53' 06", long. 87° 37' 18". BMPDTL-20100311AAA.

Transmitter: WJKL (FM) tower.

Began Operation: April 12, 1999.

Ownership: Word of God Fellowship Inc.

**Galesburg**—W51DT, Ch. 51, Trinity Broadcasting Network Inc. (KTBN-TV Ch. 23 Santa Ana) Phone: 714-832-2950. Fax: 714-730-0661.

Technical Facilities: 17.8-kw ERP, 322-ft. above ground, 1096-ft. above sea level, lat. 40° 56' 34", long. 90° 20' 39".

Holds CP for change to 15-kw ERP, BDFCDTT-20060331AEM.

Ownership: Trinity Broadcasting Network Inc.

**Jacksonville**—W40CV-D, Ch. 40, WAND(TV) Partnership. Phone: 217-424-2500.

Technical Facilities: 15-kw ERP, 295-ft. above ground, 925-ft. above sea level, lat. 39° 43' 18", long. 90° 11' 45".

Began Operation: January 1, 1900.

Ownership: Block Communications Inc.

■ **Johnston City**—W15BU-D, Ch. 15, Three Angels Broadcasting Network Inc. Phone: 618-627-4651. Fax: 618-627-4155.

Studio: 3391 Charley Good Rd, West Frankfort, IL 62896.

Technical Facilities: 7-kw ERP, 449-ft. above ground, 892-ft. above sea level, lat. 37° 50' 43", long. 88° 55' 46".

Transmitter: 0.6-mi. E of State Rte. 37, 2-mi. N of Johnson City.

Began Operation: June 11, 1991.

Ownership: Three Angels Broadcasting Network Inc.

Personnel: Moses Primo, Chief Engineer; Linda Shelton, Program Director.

**Mount Carmel**—WCJT-LP, Ch. 12, Wabash Communications Inc. Phone: 618-262-4102. Fax: 618-262-4103.

Studio: 606 Market St, Mount Carmel, IL 62863.

Technical Facilities: 10-w TPO, 0.0374-kw ERP, 112-ft. above ground, 541-ft. above sea level, lat. 38° 24' 44", long. 87° 45' 46".

Transmitter: 606 Market St., Mount Carmel.

Multichannel TV Sound: Separate audio program.

Ownership: Wabash Communications Inc.

Personnel: Kyle Peach, General Manager; Kevin Madden, Sales Manager; Frank Hertel, Engineer; Robert Effland, Engineer.

**Palatine**—W40BY, Ch. 40, KRCA License LLC. (KTBN-TV Ch. 23 Santa Ana) Phone: 818-729-5300.

Technical Facilities: 37.2-kw ERP, 1493-ft. above ground, 2088-ft. above sea level, lat. 41° 52' 44", long. 87° 38' 08".

Began Operation: June 13, 1989.

Ownership: Liberman Broadcasting Inc.

**Peoria**—W50DD, Ch. 50, Trinity Broadcasting Network Inc. (KTBN-TV Ch. 23 Santa Ana) Phone: 714-832-2950. Fax: 714-730-0661.

Technical Facilities: 37.7-kw ERP, 302-ft. above ground, 955-ft. above sea level, lat. 40° 33' 29", long. 89° 34' 05".

Holds CP for change to channel number 33, 15-kw ERP, 302-ft. above ground, 954-ft. above sea level, BDISDTT-20060328ABW.

Ownership: Trinity Broadcasting Network Inc.

■ **Plano**—WSPY-LP, Ch. 30, WSPY-TV Inc. Phone: 630-552-1000.

Studio: One Broadcast Center, Plano, IL 60545.

Technical Facilities: 3.3-kw ERP, 475-ft. above ground, 1106-ft. above sea level, lat. 41° 39' 55", long. 88° 34' 34".

Transmitter: 2-mi. W of Plano.

Began Operation: May 14, 1990.

Ownership: WSPY-TV Inc.

**Quincy**—W15CT, Ch. 15, MS Communications LLC. Phone: 414-213-4629.

Technical Facilities: 0.007-kw ERP, 23-ft. above ground, 768-ft. above sea level, lat. 39° 58' 19", long. 91° 19' 40".

Ownership: MS Communications LLC.

**Quincy**—W17DD, Ch. 17, MS Communications LLC. Phone: 414-213-4629.

Technical Facilities: 0.007-kw ERP, 23-ft. above ground, 768-ft. above sea level, lat. 39° 58' 19", long. 91° 19' 40".

Ownership: MS Communications LLC.

**Quincy**—W18CJ, Ch. 18, Three Angels Broadcasting Network Inc. Phone: 618-627-4651. Fax: 618-627-4155.

Studio: 3391 Charley Good Rd, West Frankfort, IL 62896.

Technical Facilities: 1000-w TPO, 21.3-kw ERP, 1339-ft. above sea level, lat. 39° 58' 18", long. 91° 19' 42".

Holds CP for change to channel number 27, 15-kw ERP, 600-ft. above ground, 1347-ft. above sea level, lat. 39° 58' 19.1", long. 91° 19' 40.4". BDISDTL-20090813ACV.

Transmitter: NE of Quincy.

Began Operation: August 17, 1994.

Ownership: Three Angels Broadcasting Network Inc.

Personnel: Moses Primo, Chief Engineer; Linda Shelton, Program Director.

**Quincy**—W19DI, Ch. 19, MS Communications LLC. Phone: 414-213-4629.

Technical Facilities: 0.007-kw ERP, 23-ft. above ground, 768-ft. above sea level, lat. 39° 58' 19", long. 91° 19' 40".

Ownership: MS Communications LLC.

**Quincy**—W20CU, Ch. 20, MS Communications LLC. Phone: 414-213-4629.

Technical Facilities: 0.007-kw ERP, 23-ft. above ground, 768-ft. above sea level, lat. 39° 58' 19", long. 91° 19' 40".

Ownership: MS Communications LLC.

**Quincy**—W36BS, Ch. 36, MS Communications LLC. Phone: 414-213-4629.

Technical Facilities: 0.007-kw ERP, 23-ft. above ground, 768-ft. above sea level, lat. 39° 58' 19", long. 91° 19' 40".

Ownership: MS Communications LLC.

**Quincy**—W45BM, Ch. 45, MS Communications LLC. Phone: 414-213-4629.

Technical Facilities: 0.007-kw ERP, 23-ft. above ground, 768-ft. above sea level, lat. 39° 58' 19", long. 91° 19' 40".

Ownership: MS Communications LLC.

**Quincy**—W49BS, Ch. 49, MS Communications LLC. Phone: 414-213-4629.

Technical Facilities: 0.007-kw ERP, 23-ft. above ground, 768-ft. above sea level, lat. 39° 58' 19", long. 91° 19' 40".

Ownership: MS Communications LLC.

**Quincy**—W51EI, Ch. 51, MS Communications LLC. Phone: 414-213-4629.

Technical Facilities: 0.007-kw ERP, 23-ft. above ground, 768-ft. above sea level, lat. 39° 58' 19", long. 91° 19' 40".

Ownership: MS Communications LLC.

**Rockford**—W25CL, Ch. 25, Trinity Broadcasting Network Inc. Phone: 714-832-2950. Fax: 714-730-0661.

Technical Facilities: 3.5-kw ERP, 184-ft. above ground, 974-ft. above sea level, lat. 42° 16' 02", long. 89° 04' 12".

Holds CP for change to channel number 38, 15-kw ERP, BDISDTT-20060330ABA.

Ownership: Trinity Broadcasting Network Inc.

**Rockford**—WFBN-LP, Ch. 33, Weigel Broadcasting Co. Phone: 312-705-2600. Fax: 312-705-2656.

Technical Facilities: 14.4-kw ERP, 174-ft. above ground, 968-ft. above sea level, lat. 42° 16' 02", long. 89° 04' 12".

Ownership: Weigel Broadcasting Co.

■ **Salem**—W29CI, Ch. 29, Three Angels Broadcasting Network Inc. Phone: 618-627-4651. Fax: 618-627-4155.

Studio: 3391 Charley Good Rd, West Frankfort, IL 62896.

Technical Facilities: 1000-w TPO, 12.6-kw ERP, 417-ft. above ground, 961-ft. above sea level, lat. 38° 33' 45", long. 88° 59' 57".

Holds CP for change to 15-kw ERP, 417-ft. above ground, 954-ft. above sea level, BDFCDTA-20090813ADE.

Transmitter: 5.3-mi. SW of city center, 0.74-mi. W of Interstate 57, Salem.

Ownership: Three Angels Broadcasting Network Inc.

Personnel: Moses Primo, Chief Engineer.

**Springfield**—W08DP, Ch. 8, West Central Illinois Educational Telecommunications Corp. (WSEC Ch. 15 Jacksonville) Phone: 217-483-7887.

Technical Facilities: 0.14-kw ERP, lat. 39° 49' 44", long. 89° 35' 44".

Holds CP for change to channel number 36, 15-kw ERP, 440-ft. above ground, 1016-ft. above sea level, BDISDTA-20060630AHG.

Ownership: West Central Illinois Educational Telecommunications Corp.

**Springfield**—W33AY, Ch. 33, Ventana Television Inc. Phone: 727-872-5119.

Technical Facilities: 1000-w TPO, 8.52-kw ERP, 381-ft. above ground, 971-ft. above sea level, lat. 39° 46' 52", long. 89° 36' 17".

Holds CP for change to 4-kw ERP, 381-ft. above ground, 963-ft. above sea level, lat. 39° 46' 51", long. 89° 36' 18". BDFCDTL-20091204ADY.

Transmitter: 1820 Dirksen Pkwy.

Began Operation: September 27, 1991.

Ownership: Ventana Television Inc.

**Sterling**—W48CK, Ch. 48, Western Illinois U. Phone: 309-298-1873.

Technical Facilities: 15.8-kw ERP, 351-ft. above ground, 1188-ft. above sea level, lat. 41° 53' 52", long. 89° 36' 20".

Began Operation: December 30, 1991.

Ownership: Western Illinois University.

Personnel: Rick Best, General Manager; Steve Ellis, Chief Engineer.

■ **Sugar Grove**—W40CN, Ch. 40, Waubensee Community College. Phone: 630-466-7900. Fax: 630-466-7799.

Studio: Rte 47 at Waubensee Dr, Sugar Grove, IL 60554.

Technical Facilities: 23-kw ERP, 182-ft. above ground, 888-ft. above sea level, lat. 41° 47' 46", long. 88° 27' 30".

Holds CP for change to 15-kw ERP, BDFCDTL-20070301ABR.

Ownership: Waubensee Community College.

Personnel: Michael Vester, General Manager; Steve Zahn, Chief Engineer.

## Indiana

**Auburn**—W07CL, Ch. 7, Kovas Communications. Phone: 219-747-1511.

Studio: 5446 County Rd 29, Auburn, IN 46706.

Technical Facilities: 10-w TPO, 0.032-kw ERP, 272-ft. above ground, 1142-ft. above sea level, lat. 41° 20' 01", long. 85° 03' 08".

Transmitter: 5446 County Rd. 29, Auburn.

Ownership: Kovas Communications.

**Auburn**—W26DH-D, Ch. 26, The Raymond S. & Dorothy N. Moore Foundation Inc. Phone: 260-387-6914.

Technical Facilities: 6-kw ERP, 297-ft. above ground, 1167-ft. above sea level, lat. 41° 20' 01", long. 85° 03' 08".

Began Operation: October 5, 2009.

Ownership: The Raymond S and Dorothy N Moore Foundation Inc.

**Chesterton**—WHCH-LD, Ch. 40, LeSEA Broadcasting Corp. Phone: 574-291-8200.

Technical Facilities: 15-kw ERP, 394-ft. above ground, 1243-ft. above sea level, lat. 41° 31' 22", long. 87° 01' 28".

Ownership: LeSEA Broadcasting Corp.

■ **Columbia**—W27CT, Ch. 27, Venture Technologies Group LLC. Phone: 323-965-5400.

Technical Facilities: 2-kw ERP, 197-ft. above ground, 1207-ft. above sea level, lat. 39° 37' 55", long. 85° 06' 10".

Ownership: Venture Technologies Group LLC.

■ **Evansville**—W23BV-D, Ch. 23, Bethel Sanitarium. Phone: 812-425-6348.

Technical Facilities: 3.46-kw ERP, 472-ft. above ground, 961-ft. above sea level, lat. 38° 03' 49", long. 87° 42' 36".

Began Operation: December 8, 1997.

Ownership: Bethel Sanitarium.

■ **Evansville**—WAZE-LP, Ch. 17, Roberts Broadcasting Co. of Evansville, IN LLC. Phone: 314-367-4600.

Studio: 1277 N St. Joe Ave, Evansville, IN 47720.

Technical Facilities: 2.74-kw ERP, 449-ft. above ground, 879-ft. above sea level, lat. 37° 59' 21", long. 87° 35' 48".

Multichannel TV Sound: Stereo only.

Began Operation: December 1, 1992.

Ownership: Steven C. Roberts; Michael V. Roberts.

Personnel: John Engelbrecht, President; Conrad L. Cagle, General Manager & Sales Manager.

**Evansville**—WTSN-LD, Ch. 36, Evansville Low Power Partnership. Phones: 812-464-4463; 812-471-9300. Fax: 812-465-4559.

Technical Facilities: 3-kw ERP, 449-ft. above ground, 944-ft. above sea level, lat. 37° 59' 13", long. 87° 16' 11".

Began Operation: August 21, 1997.

Ownership: Dunn Family LP; Dunn Broadcasting Co.

Personnel: Dan Robbins, General Manager; Don Hollingsworth, Chief Engineer.

**Evansville**—WYYW-LP, Ch. 41, Evansville Low Power Partnership. Phones: 812-471-9300; 812-471-0230.

Studio: 44 Main St, Evansville, IN 47708-1450.

Technical Facilities: 14.2-kw ERP, 449-ft. above ground, 944-ft. above sea level, lat. 37° 59' 13", long. 87° 16' 11".

Began Operation: October 15, 1993.

Ownership: Dunn Family LP; Dunn Broadcasting Co.

Personnel: Dan Robbins, General Manager; Don Hollingsworth, Chief Engineer.

**Evansville, etc.**—WIKY-LP, Ch. 5, Roberts Broadcasting Co. of Evansville, IN LLC. Phone: 314-367-4600.

Studio: 1162 Mt. Auburn Rd, Evansville, IN 47720.

Technical Facilities: 10-w TPO, 0.14-kw ERP, 427-ft. above ground, 856-ft. above sea level, lat. 37° 59' 21", long. 87° 35' 48".

Transmitter: Near intersection of St. Joseph Ave. & W. Maryland, Evansville.

Began Operation: May 7, 1987.

Ownership: Steven C. Roberts; Michael V. Roberts.

Personnel: Conrad Cagle, General Manager & Sales Manager; Lee Thompson, Chief Engineer.

**Evansville, etc.**—WJPS-LP, Ch. 4, Roberts Broadcasting Co. of Evansville, IN LLC. Phone: 314-367-4600.

Studio: 1162 Mount Auburn Rd, Evansville, IN 47720.

Technical Facilities: 10-w TPO, 0.108-kw ERP, 449-ft. above ground, 879-ft. above sea level, lat. 37° 59' 21", long. 87° 35' 48".

Transmitter: Near intersection of St. Joseph Ave. & W. Maryland.

Multichannel TV Sound: Stereo only.

Began Operation: May 7, 1987.

Ownership: Steven C. Roberts; Michael V. Roberts.

Personnel: Conrad L. Cagle, General Manager & Sales Manager; Lee Thompson, Engineering.

**Fort Wayne**—W38EA-D, Ch. 38, Tri-State Christian TV Inc. Phone: 618-997-9333. Fax: 618-997-1859.

Studio: 02966 CR 1, Edgerton, OH 43517.

Technical Facilities: 15-kw ERP, 584-ft. above ground, 1398-ft. above sea level, lat. 41° 06' 13", long. 85° 11' 28".

Transmitter: 3632 Butler Rd.

Ownership: Tri-State Christian TV Inc.

Personnel: Kyle Hinnerichs, Station Manager; Lee Gilbert, Chief Engineer.

■ **Fort Wayne**—WFWC-CA, Ch. 45, Tran Star LLC. Phone: 419-241-5049.

Technical Facilities: 100-w TPO, 5.8-kw ERP, 394-ft. above ground, 1171-ft. above sea level, lat. 41° 05' 58", long. 85° 08' 43".

Transmitter: 2602 Cass St., Fort Wayne.

Began Operation: July 27, 1990.

Ownership: Tran Star LLC.

**Gary**—WHNW-LP, Ch. 18, LeSEA Broadcasting Corp. Phone: 574-291-8200.

Technical Facilities: 915-w TPO, 26.3-kw ERP, 161-ft. above ground, 761-ft. above sea level, lat. 41° 36' 10", long. 87° 20' 15".

Holds CP for change to 15-kw ERP, BDFCDTL-20060331AGD.

Transmitter: 504 Broadway St., intersection of U.S. Rte. 12 & State Rd. 53, Gary.

Ownership: LeSEA Broadcasting Corp.

Personnel: Peter Sumrall, General Manager; Doug Garlinger, Chief Engineer.

■ **Indianapolis**—WALV-CA, Ch. 50, VideOhio Inc. Phone: 317-636-1313. Fax: 317-636-3717.

Studio: 1000 N Meridian St, Indianapolis, IN 46204.

Technical Facilities: 1000-w TPO, 14.9-kw ERP, 833-ft. above ground, 1657-ft. above sea level, lat. 39° 55' 43", long. 86° 10' 55".

Holds CP for change to channel number 46, 46-kw ERP, 888-ft. above ground, 1712-ft. above sea level, BDISTTA-20081208AAT.

Transmitter: Ditch Rd. & 96th St.

Began Operation: April 19, 1991.

Ownership: Dispatch Broadcast Group.

Personnel: Richard Pegram, General Manager; Marc Dunlap, Station Manager; Al Grossniklaus, Engineering Director; Curt Young, Local Sales Manager.

■ **Indianapolis**—WBXI-CA, Ch. 47, CBS Operations Inc. Phone: 202-457-4518.

Studio: 1800 N Meridian St, Ste 404, Indianapolis, IN 46202.

Technical Facilities: 1000-w TPO, 13.92-kw ERP, 860-ft. above ground, 1552-ft. above sea level, lat. 39° 46' 11", long. 86° 09' 26".

Transmitter: 111 Monument Circle.

Ownership: CBS Corp.

Personnel: Liz Kiley, Broadcast Vice President; Warren Reeves, Consulting Engineer; Amy Brown, Broadcast Operations Director.

■ **Indianapolis**—WDNI-CD, Ch. 19, Radio One of Indiana LLC. Phone: 301-306-1111.

Technical Facilities: 15-kw ERP, 449-ft. above ground, 1275-ft. above sea level, lat. 39° 48' 01", long. 86° 04' 39".

Began Operation: October 22, 1993.

Ownership: Radio One Licenses Inc.

Personnel: Bill Shirk, General Manager; Marty Hensley, Chief Engineer; Doug Housemeyer, Sales Manager.

**Indianapolis**—WIH-LD, Ch. 8, Indiana Broadcasting LLC. Phone: 401-457-9525.

Technical Facilities: 0.3-kw ERP, 472-ft. above ground, 1289-ft. above sea level, lat. 39° 53' 25", long. 86° 12' 20".

Began Operation: September 2, 2009.

Ownership: LIN TV Corp.

**Indianapolis**—WIPX-LP, Ch. 51, ION Media License Co. LLC. Phone: 561-682-4206.

Technical Facilities: 588-w TPO, 6.5-kw ERP, 781-ft. above ground, 1496-ft. above sea level, lat. 39° 46' 11", long. 86° 09' 26".

Holds CP for change to channel number 34, 150-kw ERP, 949-ft. above ground, 1784-ft. above sea level, lat. 39° 53' 40", long. 86° 12' 21". BDISTTL-20071206ACU.

Transmitter: 111 Monument Circle, Bank One Center.

Began Operation: September 18, 1997.

Ownership: ION Media Networks Inc.

Personnel: John Kawalke, Station Operations Manager; Dexter J. Wilson, Chief Engineer; Terri Durrett, Traffic Manager.

**Jasper**—WJTS-LD, Ch. 18, Paul E. Knies. Phones: 812-482-2727; 812-634-9232. Fax: 812-482-3696.

Studio: 511 Newton St, Ste 204, Jasper, IN 47546.

Technical Facilities: 15-kw ERP, 388-ft. above ground, 1008-ft. above sea level, lat. 38° 22' 53", long. 86° 52' 26".

Began Operation: February 12, 2009.

Ownership: Paul E. Knies.

Personnel: Paul Knies, General Manager; Joshua Budd, Sales Representative; Sandy Elmore, Programming Director; Jeremy Markos, Studio Production; Jesse Kluesner, Production; Kurt Gutsell, Sports/News.

■ **Jeffersonville**—WJYL-CD, Ch. 16, Dominion Media Inc. Phone: 812-948-9843. Fax: 812-949-5056.

Technical Facilities: 15-kw ERP, 299-ft. above ground, 1288-ft. above sea level, lat. 38° 22' 10", long. 85° 49' 46".

Ownership: John W. Smith Jr.

■ **Kokomo**—WKGK-LP, Ch. 50, Kingdom of God Inc. Phone: 317-926-3000.

Technical Facilities: 10.8-kw ERP, 46-ft. above ground, 896-ft. above sea level, lat. 40° 25' 55", long. 86° 06' 37".

Holds CP for change to 11-kw ERP, 459-ft. above ground, 1304-ft. above sea level, lat. 40° 26' 58", long. 86° 04' 57". BMDPTA-20090723AFT.

Began Operation: February 23, 1995.

Ownership: International Evangelical Catholic Television Network.

■ **Marion**—W1WU-CD, Ch. 51, Indiana Wesleyan U. Phones: 765-677-2819; 765-677-2791. Fax: 765-677-2794.

Technical Facilities: 1.45-kw ERP, 438-ft. above ground, 1302-ft. above sea level, lat. 40° 36' 56", long. 85° 38' 47".

Multichannel TV Sound: Stereo only.

Began Operation: January 10, 1994.

Ownership: Indiana Wesleyan U.

Personnel: Terry Munday, General Manager; Marty Lewis, Technical Operations Manager; Max Nottingham, Sales Manager.

■ **Marion**—WSOT-LP, Ch. 57, Sunnycrest Media Inc. Phone: 765-668-1014.

Studio: 2172 Chapel Pike, Marion, IN 46952.

Technical Facilities: 1000-w TPO, 6.6-kw ERP, 555-ft. above ground, 1427-ft. above sea level, lat. 40° 35' 52", long. 85° 39' 21".

Holds CP for change to channel number 27, 7-kw ERP, 486-ft. above ground, 1383-ft. above sea level, lat. 40° 39' 18", long. 85° 37' 23". BDISDTL-20081230AFT.

Transmitter: Near State Rte. 9 & Harrel Rd., near Marion.

Ownership: Sunnycrest Media Inc.

Personnel: David Trimble, Vice President & General Manager; Steve Wright, Sales Manager; Gene Miller, Engineer; Nancy Newcomer, Programming Manager; Jan Walters, Production Manager.

■ **Martinsville**—WREP-LD, Ch. 15, Metropolitan School District of Martinsville. Phone: 765-342-5571. Fax: 765-349-5256.

Studio: 1360 E Gray St, Martinsville, IN 46151.

Technical Facilities: 0.2-kw ERP, 185-ft. above ground, 975-ft. above sea level, lat. 39° 26' 43", long. 86° 25' 06".

Transmitter: 1310 Lincoln Hill Rd.

Multichannel TV Sound: Stereo only.

Began Operation: August 6, 1990.

Ownership: Metropolitan School District of Martinsville.

Personnel: Eric Meyer, General Manager & Station Manager; Martin Hensley, Chief Engineer.

■ **Muncie**—WMUN-LP, Ch. 26, Full Gospel Business Men's Fellowship, Muncie, IN. Phone: 765-282-3725.

Technical Facilities: 875-w TPO, 10.4-kw ERP, 259-ft. above ground, 1211-ft. above sea level, lat. 40° 06' 43", long. 85° 28' 32".

Transmitter: State Hwy. 67 S, Muncie.

Ownership: Full Gospel Business Men's Fellowship International.

Personnel: Donald Bradley, General Manager.

■ **Portage**—WODN-LP, Ch. 13, Studio 5 Inc. Phones: 219-763-7211; 219-762-1541. Fax: 219-763-6349.

Technical Facilities: 3-kw ERP, 108-ft. above ground, 807-ft. above sea level, lat. 41° 37' 28", long. 87° 11' 28".

Transmitter: Lot 53, Hillcrest Rd., Ogden Dunes.

Multichannel TV Sound: Separate audio program.

Ownership: Studio 5 Inc.

Personnel: Thomas W. Tittle, Chief Engineer.

■ **Princeton**—W068D, Ch. 6, North Gibson School Corp. Phones: 812-385-5292; 812-385-2591. Fax: 812-386-1531.

Studio: Old Hwy. 41 N, Princeton, IN 47676.

Technical Facilities: 10-w TPO, 0.614-kw ERP, 210-ft. above ground, 679-ft. above sea level, lat. 38° 21' 56", long. 87° 34' 54".

Transmitter: Old Hwy. 41 N, Princeton.

Multichannel TV Sound: Stereo only.

Ownership: North Gibson School Corp.

Personnel: Kyla D. Krieg, General Manager.

■ **Salem**—WHAN-LP, Ch. 17, Rebecca L. White. Phones: 812-883-5750; 812-883-3401. Fax: 812-883-2797.

Studio: 1308 Hwy. 56 E, Salem, IN 47167.

Technical Facilities: 1000-w TPO, 9-kw ERP, 256-ft. above ground, 1145-ft. above sea level, lat. 38° 35' 59", long. 86° 05' 17".

Transmitter: Existing WSLM(FM) tower.

Multichannel TV Sound: Stereo and separate audio program.

Ownership: Rebecca L. White.

Personnel: Don H. Martin, General Manager; J. R. Marlin, Chief Engineer.

■ **South Bend**—WBND-LD, Ch. 49, WSBT Inc. Phone: 574-233-3141.

Technical Facilities: 15-kw ERP, 997-ft. above ground, 1870-ft. above sea level, lat. 41° 36' 55", long. 86° 11' 07".

Ownership: Schurz Communications Inc.

■ **South Bend**—WBND-LP, Ch. 57, WSBT Inc. Phone: 574-233-3141.

Technical Facilities: 1000-w TPO, 58.2-kw ERP, 1020-ft. above ground, 1893-ft. above sea level, lat. 41° 36' 55", long. 86° 11' 07".

Transmitter: 16965 Johnson Rd., Mishawaka.

Ownership: Schurz Communications Inc.

Personnel: Jeff Guy, General Manager; Frank Hawkins, Sales Manager; Bernard Hoelting, Chief Engineer.

■ **South Bend**—WCWW-LD, Ch. 27, WCWW-TV LP. Phone: 312-705-2600.

Technical Facilities: 15-kw ERP, 958-ft. above ground, 1831-ft. above sea level, lat. 41° 36' 55", long. 86° 11' 07".

Ownership: Weigel Broadcasting Co.

■ **South Bend**—WCWW-LP, Ch. 25, WCWW-TV LP. Phone: 574-243-4321. Fax: 574-243-4326.

Technical Facilities: 2000-w TPO, 37.8-kw ERP, 1054-ft. above ground, 1927-ft. above sea level, lat. 41° 36' 55", long. 86° 11' 07".

Transmitter: 2814 U.S. Hwy. 31 N, Niles, MI.

Ownership: Weigel Broadcasting Co.

■ **South Bend**—WMYS-LD, Ch. 23, Weigel Broadcasting Co. Phone: 312-705-2600.

Technical Facilities: 15-kw ERP, 932-ft. above ground, 1804-ft. above sea level, lat. 41° 36' 55", long. 86° 11' 07".

Ownership: Weigel Broadcasting Co.

■ **South Bend**—WMYS-LP, Ch. 69, Weigel Broadcasting Co. Phone: 312-705-2600. Fax: 312-705-2656.

Technical Facilities: 131-kw ERP, 974-ft. above ground, 1847-ft. above sea level, lat. 41° 36' 55", long. 86° 11' 07".

Holds CP for change to channel number 34, 150-kw ERP, BDISDTL-20080728AAX.

Transmitter: 2.5-mi. SW of State Rte. 19 & US Hwy. 6.

Began Operation: August 3, 1988.

Ownership: Weigel Broadcasting Co.

■ **Sullivan**—WHFE-LP, Ch. 18, KM Communications Inc. Phone: 847-674-0864. Fax: 847-674-9188.

Technical Facilities: 0.053-kw ERP, 92-ft. above ground, 623-ft. above sea level, lat. 39° 07' 12", long. 87° 24' 36".

Ownership: KM Communications Inc.

■ **Sullivan**—W1IB-LP, Ch. 7, KM Communications Inc. Phone: 847-674-0864.

Technical Facilities: 1.5-kw ERP, 100-ft. above ground, 632-ft. above sea level, lat. 39° 07' 12", long. 87° 24' 36".

Ownership: KM Communications Inc.

■ **Sullivan**—WKMF-LP, Ch. 32, KM Communications Inc. Phone: 847-674-0864.

Technical Facilities: 80-kw ERP, 602-ft. above ground, 1172-ft. above sea level, lat. 39° 13' 03", long. 87° 22' 35".

Ownership: KM Communications Inc.

■ **Sullivan**—WVGO-LP, Ch. 54, KM Communications Inc. Phone: 847-674-0864. Fax: 847-674-9188.

Technical Facilities: 0.039-kw ERP, 98-ft. above ground, 630-ft. above sea level, lat. 39° 07' 12", long. 87° 24' 36".

Ownership: KM Communications Inc.

■ **Valparaiso**—WHVI-LP, Ch. 24, LeSEA Broadcasting Corp. Phone: 574-291-8200.

Technical Facilities: 1000-w TPO, 6.29-kw ERP, 348-ft. above ground, 1198-ft. above sea level, lat. 41° 31' 22", long. 87° 01' 28".

Holds CP for change to 10-kw ERP, BDFCDTL-20060331AFL.

Transmitter: NE of intersection of 600 N & 200 E, 3.9-mi. NNE of Valparaiso.

Ownership: LeSEA Broadcasting Corp.

Personnel: Peter Sumrall, General Manager; Doug Garlinger, Chief Engineer.

■ **West Lafayette**—WUVI-LP, Ch. 65, Hosanna Apostolic Ministries Broadcasting Corp. Phone: 520-971-9274.

Technical Facilities: 5-kw ERP, 66-ft. above ground, 846-ft. above sea level, lat. 40° 45' 51.2", long. 87° 09' 03.3".

Began Operation: November 16, 2007.

Ownership: Hosanna Apostolic Ministries Broadcasting Corp.

■ **Westville**—WAAA-LP, Ch. 49, Aqua-Land Communications Inc. Phone: 219-762-1541. Fax: 219-763-6349.

Technical Facilities: 87-kw ERP, 312-ft. above ground, 1165-ft. above sea level, lat. 41° 31' 17", long. 87° 01' 26".

Ownership: Aqua-Land Communications Inc.

Personnel: Thomas W. Tittle, President.

**Iowa**

■ **Ames**—K26FY, Ch. 26, TV-45 Inc. Phone: 515-597-3138.

Technical Facilities: 8.4-kw ERP, 423-ft. above ground, 1473-ft. above sea level, lat. 41° 58' 49", long. 93° 44' 24".

Ownership: TV-45 Inc.

■ **Ames**—K48FZ, Ch. 48, TV-52 Inc.

Technical Facilities: 3-kw ERP, 423-ft. above ground, 1476-ft. above sea level, lat. 41° 58' 49", long. 93° 44' 23".

Ownership: TV-52 Inc.

■ **Cedar Rapids**—K17ET, Ch. 17, Trinity Broadcasting Network Inc. (KTBN-TV Ch. 23 Santa Ana) Phone: 714-832-2950. Fax: 714-730-0661.

Technical Facilities: 4-kw ERP, 299-ft. above ground, 1112-ft. above sea level, lat. 42° 02' 43", long. 91° 38' 48".

Ownership: Trinity Broadcasting Network Inc.

■ **Cedar Rapids**—KCDL-LP, Ch. 67, Tiger Eye Broadcasting Corp. Phone: 954-431-3144.

Technical Facilities: 100-w TPO, 0.51-kw ERP, 295-ft. above ground, 1135-ft. above sea level, lat. 41° 54' 33", long. 91° 39' 17".

Transmitter: 6301 Kirkwood Blvd.

Ownership: Tiger Eye Broadcasting Corp.

■ **Cedar Rapids**—KCDR-LP, Ch. 55, Tiger Eye Broadcasting Corp. Phone: 954-431-3144.

Technical Facilities: 100-w TPO, 0.523-kw ERP, 295-ft. above ground, 1135-ft. above sea level, lat. 41° 54' 33", long. 91° 39' 17".

Transmitter: 6301 Kirkwood Blvd.

Ownership: Tiger Eye Broadcasting Corp.

■ **Cedar Rapids**—KHHH-LP, Ch. 57, Tiger Eye Broadcasting Corp. Phone: 954-431-3144.

Technical Facilities: 100-w TPO, 0.52-kw ERP, 295-ft. above ground, 1135-ft. above sea level, lat. 41° 54' 33", long. 91° 39' 17".

Transmitter: 6301 Kirkwood Blvd.

Ownership: Tiger Eye Broadcasting Corp.

■ **Cedar Rapids**—KRUB-LP, Ch. 65, Tiger Eye Broadcasting Corp. Phone: 954-431-3144.

Technical Facilities: 100-w TPO, 0.512-kw ERP, 295-ft. above ground, 1135-ft. above sea level, lat. 41° 54' 33", long. 91° 39' 17".

Transmitter: 6301 Kirkwood Blvd.

Ownership: Tiger Eye Broadcasting Corp.

■ **Clarinda**—K56AF, Ch. 56, City of Clarinda. Phone: 712-542-2136.

Technical Facilities: 0.775-kw ERP, lat. 40° 44' 28", long. 95° 03' 37".

Ownership: City of Clarinda.

■ **Council Bluffs**—K52GP, Ch. 52, TV 45 Inc. Phone: 515-597-3531.

Technical Facilities: 2000-w TPO, 35.7-kw ERP, 108-ft. above ground, 1335-ft. above sea level, lat. 41° 15' 17", long. 95° 50' 09".

Transmitter: 5 Linn Ave.

Ownership: TV-45 Inc.

■ **Council Bluffs**—K54GL, Ch. 54, TV-45 Inc. Phone: 515-597-3531.

Technical Facilities: 4700-w TPO, 29.7-kw ERP, 108-ft. above ground, 1335-ft. above sea level, lat. 41° 15' 17", long. 95° 50' 09".

Transmitter: Omaha Communications Tower, Linn Lane.

Ownership: TV-45 Inc.

■ **Davenport**—K16EL, Ch. 16, Three Angels Broadcasting Network Inc. Phone: 618-627-4651. Fax: 618-627-4155.

Studio: 3391 Charley Good Rd, West Frankfort, IL 62896.

Technical Facilities: 1000-w TPO, 16-kw ERP, 800-ft. above ground, 1529-ft. above sea level, lat. 41° 36' 22", long. 90° 59' 35".  
 Holds CP for change to channel number 20, 15-kw ERP, 807-ft. above ground, 1523-ft. above sea level, BDISDTL-20090813ACX.  
 Transmitter: KBOB(FM) tower.  
 Began Operation: May 14, 1997.  
 Ownership: Three Angels Broadcasting Network Inc.  
 Personnel: Moses Primo, Chief Engineer.

**Davenport**—WBQD-LP, Ch. 26, Four Seasons Peoria LLC. Phone: 323-965-5400.

Technical Facilities: 1000-w TPO, 26-kw ERP, 315-ft. above ground, 974-ft. above sea level, lat. 41° 28' 29", long. 90° 26' 45".  
 Transmitter: 4-mi. W of Scott Community College, Bettendorf.  
 Began Operation: December 27, 2001.  
 Ownership: Paul H. Koplín; Malibu Broadcasting LLC; Venture Technologies Group LLC.  
 Personnel: Julie Brinks, General Manager; Tim Harrison, Chief Engineer.

**Decorah**—K14AF, Ch. 14, Iowa Public Broadcasting Board. (KYIN Ch. 18 Mason City) Phone: 515-242-3100.

Technical Facilities: 5.87-kw ERP, 1568-ft. above sea level, lat. 43° 18' 05", long. 91° 47' 31".  
 Holds CP for change to channel number 28, 15-kw ERP, 373-ft. above ground, 1532-ft. above sea level, lat. 43° 19' 30", long. 91° 46' 00". BDISDTT-20090601ANO.  
 Began Operation: January 26, 1984.  
 Ownership: Iowa Public Broadcasting Board.

**Des Moines**—K29EA, Ch. 29, TV-45 Inc. Phone: 515-597-3138.

Technical Facilities: 932-w TPO, 10.9-kw ERP, 194-ft. above ground, 1155-ft. above sea level, lat. 41° 39' 54", long. 93° 35' 03".  
 Ownership: TV-45 Inc.

**Des Moines**—K41DD, Ch. 41, Ventana Television Inc. Phone: 727-872-5119.

Technical Facilities: 1000-w TPO, 33.2-kw ERP, 459-ft. above ground, 1427-ft. above sea level, lat. 41° 39' 53", long. 93° 45' 24".  
 Holds CP for change to 9-kw ERP, 459-ft. above ground, 1432-ft. above sea level, BDFCDTL-20091204ADZ.  
 Transmitter: 5750 N.W. 100th St., 1.8-mi. SE of Grimes.  
 Began Operation: August 17, 1992.  
 Ownership: Ventana Television Inc.

Personnel: John Skelnik, General Manager & Chief Engineer.

**Des Moines**—K46EY, Ch. 46, TV-45 Inc. Phone: 515-597-3531.

Technical Facilities: 100-w TPO, 13.03-kw ERP, 194-ft. above ground, 1135-ft. above sea level, lat. 41° 39' 54", long. 93° 35' 03".  
 Transmitter: 2011 N.E. 58th Ave.  
 Ownership: TV-45 Inc.

■ **Des Moines**—KRPGLP, Ch. 43, Tiger Eye Broadcasting Corp. Phone: 954-431-3144.

Technical Facilities: 36.9-kw ERP, 463-ft. above ground, 1404-ft. above sea level, lat. 41° 35' 20", long. 93° 32' 18".  
 Ownership: Tiger Eye Broadcasting Corp.

**Fort Madison, etc.**—K28JD-D, Ch. 28, Iowa Public Broadcasting Board. (KIIN Ch. 12 Iowa City) Phone: 515-242-3100.

Technical Facilities: 15-kw ERP, 421-ft. above ground, 1081-ft. above sea level, lat. 40° 37' 55", long. 91° 26' 00".  
 Began Operation: April 9, 1979.  
 Ownership: Iowa Public Broadcasting Board.

**Iowa City**—K39EX, Ch. 39, R.B. Sheldahl. Technical Facilities: 1000-w TPO, 1.22-kw ERP, 190-ft. above ground, 942-ft. above sea level, lat. 41° 41' 12", long. 91° 33' 45".

Transmitter: 0.2-mi. NE of First Ave. & I-80, Coralville.  
 Ownership: Twyla P. Sheldahl Trustee, R. B. Sheldahl Estate.

**Keokuk**—K44AB-D, Ch. 44, Iowa Public Broadcasting Board. (KIIN Ch. 12 Iowa City) Phone: 515-242-3100.

Technical Facilities: 6.65-kw ERP, 167-ft. above ground, 828-ft. above sea level, lat. 40° 24' 40", long. 91° 24' 14".  
 Began Operation: September 24, 1979.  
 Ownership: Iowa Public Broadcasting Board.

**Keokuk**—KXWL-LP, Ch. 46, Independent Pentecostal Christian Church Inc. Phone: 319-627-4163.

Technical Facilities: 0.3-kw ERP, 49-ft. above ground, 627-ft. above sea level, lat. 40° 24' 01.8", long. 91° 23' 07.5".  
 Began Operation: August 18, 2008.  
 Ownership: Independent Pentecostal Christian Church Inc.

**Keosauqua, etc.**—K24IM-D, Ch. 24, Iowa Public Broadcasting Board. (KIIN Ch. 12 Iowa City) Phone: 515-242-3100.

Technical Facilities: 15-kw ERP, 390-ft. above ground, 1100-ft. above sea level, lat. 40° 43' 04", long. 91° 56' 23".  
 Began Operation: April 30, 1979.  
 Ownership: Iowa Public Broadcasting Board.

**Lansing**—K41AD, Ch. 41, Iowa Public Broadcasting Board. (KRIN Ch. 35 Waterloo) Phone: 515-242-3100.

Technical Facilities: 16.6-kw ERP, lat. 43° 21' 10", long. 93° 13' 00".  
 Holds CP for change to channel number 38, 15-kw ERP, 466-ft. above ground, 1526-ft. above sea level, lat. 43° 20' 59", long. 91° 13' 16". BDISDTT-20090528AEA.  
 Began Operation: February 19, 1981.  
 Ownership: Iowa Public Broadcasting Board.

■ **Marshalltown**—KDAQ-LP, Ch. 45, MTN Broadcasting LLC. Phone: 641-752-4122.

Studio: 1930 N Center St, Marshalltown, IA 50158.  
 Technical Facilities: 2.97-kw ERP, 197-ft. above ground, 1066-ft. above sea level, lat. 42° 04' 17", long. 92° 55' 19".  
 Transmitter: 1930 N. Center St., Marshalltown.  
 Ownership: MTN Broadcasting Inc.  
 Personnel: Mark Osmundson, General Manager.

**Ottumwa**—K18GU-D, Ch. 18, Iowa Public Broadcasting Board. (KIIN Ch. 12 Iowa City) Phone: 515-242-3100.

Technical Facilities: 15-kw ERP, 446-ft. above ground, 1220-ft. above sea level, lat. 40° 57' 40", long. 92° 22' 11".  
 Ownership: Iowa Public Broadcasting Board.

**Ottumwa**—K21EM, Ch. 21, MS Communications LLC. Phone: 414-765-9737.

Technical Facilities: 100-w TPO, 0.007-kw ERP, 105-ft. above ground, 837-ft. above sea level, lat. 40° 57' 50", long. 92° 23' 51".  
 Transmitter: Black Hawk Rd., 2.2-mi. W of Ottumwa.  
 Ownership: MS Communications LLC.

**Ottumwa**—K23CI, Ch. 23, Ottumwa Area Translator System Inc. (KCCI Ch. 8 Des Moines) Phone: 641-652-7575.

Technical Facilities: 0.89-kw ERP, lat. 40° 57' 50", long. 92° 23' 50".  
 Ownership: Ottumwa Area Translator System Inc.

**Ottumwa**—K25DE, Ch. 25, Ottumwa Area Translator System Inc. (KYOU-TV Ch. 15 Ottumwa) Phone: 641-652-7575.

Technical Facilities: 0.89-kw ERP, 387-ft. above ground, 1129-ft. above sea level, lat. 40° 57' 50", long. 92° 23' 50".  
 Ownership: Ottumwa Area Translator System Inc.

**Ottumwa**—K27CV, Ch. 27, Ottumwa Area Translator System Inc. Phone: 641-652-7575.

Technical Facilities: 0.89-kw ERP, lat. 40° 57' 50", long. 92° 23' 50".  
 Ownership: Ottumwa Area Translator System Inc.

**Ottumwa**—K31ED, Ch. 31, MS Communications LLC. Phone: 414-765-9737.

Technical Facilities: 100-w TPO, 0.007-kw ERP, 105-ft. above ground, 837-ft. above sea level, lat. 40° 57' 50", long. 92° 23' 51".  
 Transmitter: Black Hawk Rd., 2.2-mi. W of Ottumwa.  
 Ownership: MS Communications LLC.

**Ottumwa**—K42AM, Ch. 42, Trinity Broadcasting Network Inc. Phone: 714-832-2950. Fax: 714-730-0661.

Technical Facilities: 1000-w TPO, 2.2-kw ERP, 302-ft. above ground, 1073-ft. above sea level, lat. 41° 01' 28", long. 92° 28' 56".  
 Transmitter: 0.96-mi. N of U.S. Rte. 34.  
 Ownership: Trinity Broadcasting Network Inc.  
 Personnel: Paul Crouch, General Manager; Ben Miller, Chief Engineer; Rod Henke, Sales Manager.

**Ottumwa**—K45EE, Ch. 45, MS Communications LLC. Phone: 414-765-9737.

Technical Facilities: 100-w TPO, 0.007-kw ERP, 105-ft. above ground, 837-ft. above sea level, lat. 40° 57' 50", long. 92° 23' 51".  
 Transmitter: Black Hawk Rd., 2.2-mi. W of Ottumwa.  
 Ownership: MS Communications LLC.

**Ottumwa**—K49DX, Ch. 49, MS Communications LLC. Phone: 414-765-9737.

Technical Facilities: 0.007-kw ERP, 190-ft. above ground, 961-ft. above sea level, lat. 40° 57' 50", long. 92° 23' 51".  
 Ownership: MS Communications LLC.

**Ottumwa**—K51FJ, Ch. 51, MS Communications LLC. Phone: 414-765-9737.

Technical Facilities: 100-w TPO, 0.007-kw ERP, 105-ft. above ground, 837-ft. above sea level, lat. 40° 57' 50", long. 92° 23' 51".  
 Transmitter: Black Hawk Rd., 2.2-mi. W of Ottumwa.

Ownership: MS Communications LLC.

**Ottumwa**—K53FC, Ch. 53, MS Communications LLC. Phone: 414-765-9737.

Technical Facilities: 100-w TPO, 0.007-kw ERP, 105-ft. above ground, 837-ft. above sea level, lat. 40° 57' 50", long. 92° 23' 51".  
 Transmitter: Black Hawk Rd., 2.2-mi. W of Ottumwa.  
 Ownership: MS Communications LLC.

**Ottumwa**—K55GS, Ch. 55, MS Communications LLC. Phone: 414-765-9737.

Technical Facilities: 100-w TPO, 0.007-kw ERP, 105-ft. above ground, 837-ft. above sea level, lat. 40° 57' 50", long. 92° 23' 51".  
 Transmitter: Black Hawk Rd., 2.2-mi. W of Ottumwa.  
 Ownership: MS Communications LLC.

**Ottumwa**—K58ER, Ch. 58, MS Communications LLC. Phone: 414-765-9737.

Technical Facilities: 100-w TPO, 0.007-kw ERP, 105-ft. above ground, 837-ft. above sea level, lat. 40° 57' 50", long. 92° 23' 51".  
 Transmitter: Black Hawk Rd., 3.5-mi. W of Ottumwa.  
 Ownership: MS Communications LLC.

**Ottumwa**—K65GA, Ch. 65, MS Communications LLC. Phone: 414-765-9737.

Technical Facilities: 100-w TPO, 0.007-kw ERP, 105-ft. above ground, 837-ft. above sea level, lat. 40° 57' 50", long. 92° 23' 51".  
 Transmitter: Black Hawk Rd., 2.2-mi. W of Ottumwa.  
 Ownership: MS Communications LLC.

**Ottumwa**—K67GH, Ch. 67, MS Communications LLC. Phone: 414-765-9737.

Technical Facilities: 100-w TPO, 0.007-kw ERP, 105-ft. above ground, 837-ft. above sea level, lat. 40° 57' 50", long. 92° 23' 51".  
 Transmitter: Black Hawk Rd., 2.2-mi. W of Ottumwa.  
 Ownership: MS Communications LLC.

**Rock Rapids, etc.**—K25AA, Ch. 25, Iowa Public Broadcasting Board. (KSIN-TV Ch. 28 Sioux City) Phone: 515-242-3100.

Technical Facilities: 1-kw ERP, lat. 43° 22' 36", long. 96° 11' 46".  
 Holds CP for change to channel number 43, 15-kw ERP, 460-ft. above ground, 1885-ft. above sea level, BDISDTT-20090601AOZ.  
 Began Operation: February 26, 1980.  
 Ownership: Iowa Public Broadcasting Board.

**Sibley, etc.**—K33AB, Ch. 33, Iowa Public Broadcasting Board. (KSIN-TV Ch. 28 Sioux City) Phone: 515-242-3100.

Technical Facilities: 18.6-kw ERP, lat. 43° 24' 10", long. 95° 40' 15".  
 Holds CP for change to channel number 26, 14-kw ERP, 457-ft. above ground, 2083-ft. above sea level, BDISDTT-20090601AQQ.  
 Began Operation: July 31, 1979.  
 Ownership: Iowa Public Broadcasting Board.

**Sioux City**—K54GK, Ch. 54, Cornerstone Faith Center. Phone: 712-274-7572.

Technical Facilities: 20-kw ERP, 299-ft. above ground, 1598-ft. above sea level, lat. 42° 29' 39", long. 96° 18' 21".  
 Ownership: Cornerstone Faith Center.



**South Sioux City**—KXXC-LP, Ch. 5, Venture Technologies Group LLC. Phone: 323-904-4090.

Technical Facilities: 3-kw ERP, 364-ft. above ground, 1778-ft. above sea level, lat. 42° 29' 26", long. 96° 18' 21".

Holds CP for change to 0.3-kw ERP, 388-ft. above ground, 542-ft. above sea level, lat. 42° 29' 05.5", long. 96° 18' 18.9". BDFCDVL-20090114ACF.

Began Operation: January 6, 2006.

Ownership: Venture Technologies Group LLC.

**Spencer**—K55FL, Ch. 55, Waitt Broadcasting Inc. Phones: 712-277-3554; 402-697-8000. Fax: 712-277-4732.

Technical Facilities: 1000-w TPO, 8.4-kw ERP, 399-ft. above ground, 1775-ft. above sea level, lat. 43° 15' 20", long. 94° 58' 36".

Transmitter: 3-mi. SSW of Terril.

Ownership: Waitt Broadcasting Inc.

Personnel: Brian McDonough, General Manager; Richard Herr, Chief Technician; Janice Jessen, Sales Manager.

**Storm Lake**—K40CO, Ch. 40, Waitt Broadcasting Inc. (KMEG Ch. 39 Sioux City) Phones: 712-277-3554; 402-330-2520. Fax: 712-277-4732.

Technical Facilities: 1000-w TPO, 8.3-kw ERP, 403-ft. above ground, 1695-ft. above sea level, lat. 42° 40' 07", long. 94° 59' 26".

Holds CP for change to channel number 18, 15-kw ERP, 394-ft. above ground, 1686-ft. above sea level, lat. 42° 40' 06", long. 94° 59' 35". BDISDIT-20071019AIH.

Transmitter: 5.5-mi. N of Rte. 7, 4.3-mi. NNE of Newell.

Ownership: Waitt Broadcasting Inc.

Personnel: Brian McDonough, General Manager; Richard Herr, Chief Engineer; Janice Jessen, Sales Manager.

■ **Washington**—K13MN, Ch. 13, KGAN Licensee LLC.

Technical Facilities: 0.09-kw ERP, lat. 41° 19' 00", long. 91° 41' 30".

Ownership: Sinclair Broadcast Group Inc.

**Waterloo**—K40GO, Ch. 40, MS Communications LLC. Phone: 414-765-9737.

Technical Facilities: 0.004-kw ERP, 50-ft. above ground, 901-ft. above sea level, lat. 42° 29' 43", long. 92° 19' 15.3".

Ownership: MS Communications LLC.

## Kansas

**Chanute**—K39HI, Ch. 39, Marcia T. Turner. Phone: 954-732-9539.

Technical Facilities: 6-kw ERP, 295-ft. above ground, 1253-ft. above sea level, lat. 37° 41' 15", long. 95° 24' 49".

Ownership: Marcia T. Turner.

**Chanute**—KJCA-LP, Ch. 40, Western Family Television Inc. Phone: 406-442-2655.

Technical Facilities: 8-kw ERP, 295-ft. above ground, 1253-ft. above sea level, lat. 37° 41' 15", long. 95° 24' 48".

Ownership: Western Family Television Inc.

**Dodge City**—K50HS, Ch. 50, Marcia T. Turner. Phone: 954-732-9539.

Technical Facilities: 150-kw ERP, 427-ft. above ground, 3258-ft. above sea level, lat. 37° 52' 26", long. 100° 33' 25".

Ownership: Marcia T. Turner.

**Dodge City**—KSAS-LP, Ch. 29, Newport Television License LLC. Phone: 816-751-0200.

Technical Facilities: 1000-w TPO, 15-kw ERP, 354-ft. above ground, 2975-ft. above sea level, lat. 37° 46' 47", long. 100° 03' 39".

Transmitter: Rural Rte. 2, 3-mi. N of post office.

Ownership: Newport Television LLC.

**Emporia**—K52GZ, Ch. 52, Trinity Broadcasting Network Inc. Phone: 714-832-2950. Fax: 714-730-0661.

Technical Facilities: 10-kw ERP, lat. 38° 31' 47", long. 96° 05' 10".

Ownership: Trinity Broadcasting Network Inc.

■ **Emporia**—KETM-CA, Ch. 17, NVT Topeka Licensee LLC. Phone: 214-758-6107.

Technical Facilities: 1000-w TPO, 22.3-kw ERP, 371-ft. above ground, 1634-ft. above sea level, lat. 38° 31' 47", long. 96° 05' 09".

Transmitter: 0.6-mi. N of Hwy. 170, 0.6-mi. E of Hwy. 99, Reading Twp.

Began Operation: March 8, 1991.

Ownership: NVT License Holdings LLC.

**Garden City**—K34GG, Ch. 34, Enriqueta Garza. Phone: 956-428-7556.

Technical Facilities: 0.111-kw ERP, 52-ft. above ground, 2877-ft. above sea level, lat. 37° 57' 27", long. 100° 48' 46".

Ownership: Enriqueta Garza.

**Garden City**—KAAS-LP, Ch. 31, Newport Television License LLC. Phone: 816-751-0200.

Technical Facilities: 1000-w TPO, 14.6-kw ERP, 390-ft. above ground, 3284-ft. above sea level, lat. 37° 52' 25", long. 100° 50' 44".

Transmitter: 6.5-mi. SSW of Garden City, E of Hwy. 83.

Ownership: Newport Television LLC.

**Great Bend**—K30GD, Ch. 30, Gray Television Licensee LLC. (KAKE-TV Ch. 10 Wichita) Phone: 316-943-4221.

Technical Facilities: 8.4-kw ERP, 342-ft. above ground, 2242-ft. above sea level, lat. 38° 24' 22", long. 98° 43' 19".

Holds CP for change to 15-kw ERP, BDFCDTL-20090522ABV.

Ownership: Gray Television Inc.

**Hays**—K25CV, Ch. 25, Gray Television Licensee LLC. (KAKE-TV Ch. 10 Wichita) Phone: 316-943-4221.

Technical Facilities: 8.9-kw ERP, 194-ft. above ground, 2324-ft. above sea level, lat. 38° 54' 54", long. 99° 19' 39".

Holds CP for change to 15-kw ERP, BDFCDTL-20090522ABW.

Ownership: Gray Television Inc.

**Hoxie, etc.**—K69DB, Ch. 69, Sheridan County. (K00D Ch. 16 Hays)

Technical Facilities: 0.87-kw ERP, 358-ft. above ground, 3117-ft. above sea level, lat. 39° 20' 03", long. 100° 26' 19".

Ownership: Sheridan County, KS.

**Iola**—K30AL-D, Ch. 30, Washburn U. of Topeka. (KTWU Ch. 11 Topeka) Phone: 785-670-1010.

Technical Facilities: 7.1-kw ERP, 515-ft. above ground, 1592-ft. above sea level, lat. 37° 54' 33", long. 95° 07' 23".

Ownership: Washburn U.

**Lawrence**—KUJH-LP, Ch. 14, U. of Kansas. Phone: 913-864-0600. Fax: 913-864-0614.

Technical Facilities: 532-w TPO, 7.2-kw ERP, 390-ft. above ground, 1401-ft. above sea level, lat. 38° 57' 18", long. 95° 15' 57".

Transmitter: Daisy Hill, U. of Kansas, W. Campus, Lawrence.

Multichannel TV Sound: Stereo only.

Ownership: U. of Kansas.

Personnel: Gary Hawke, General Manager.

**Liberal**—KLKT-LP, Ch. 41, Marcia T. Turner. Phone: 702-256-8030.

Technical Facilities: 7.7-kw ERP, 492-ft. above ground, 3278-ft. above sea level, lat. 37° 03' 13", long. 100° 51' 22".

Ownership: Marcia T. Turner.

**Manhattan**—K32HB, Ch. 32, EICB-TV East LLC. Phone: 972-291-3750.

Technical Facilities: 0.025-kw ERP, 33-ft. above ground, 1184-ft. above sea level, lat. 39° 12' 33", long. 96° 37' 08".

Began Operation: October 14, 2008.

Ownership: EICB-TV LLC.

**Manhattan**—K36IO-D, Ch. 36, EICB-TV East LLC. Phone: 972-291-3750.

Technical Facilities: 1-kw ERP, 279-ft. above ground, 1557-ft. above sea level, lat. 39° 13' 34", long. 96° 37' 00".

Began Operation: September 8, 2009.

Ownership: EICB-TV LLC.

**Manhattan**—K38GZ, Ch. 38, Marcia T. Turner. Phone: 954-732-9539.

Technical Facilities: 15-kw ERP, 246-ft. above ground, 1398-ft. above sea level, lat. 39° 12' 12", long. 96° 20' 25".

Ownership: Marcia T. Turner.

**Manhattan**—K40J-D, Ch. 40, EICB-TV East LLC. Phone: 972-291-3750.

Technical Facilities: 5-kw ERP, 625-ft. above ground, 1704-ft. above sea level, lat. 39° 03' 50", long. 95° 45' 49".

Began Operation: June 25, 2008.

Ownership: EICB-TV LLC.

**Manhattan**—KKSU-LP, Ch. 21, Communications & Marketing. Phone: 785-532-7041. Fax: 785-532-7355.

Technical Facilities: 32-w TPO, 0.44-kw ERP, 121-ft. above ground, 1187-ft. above sea level, lat. 39° 11' 32", long. 96° 34' 45".

Transmitter: Dole Hall.

Ownership: Kansas State University.

Personnel: Robert Nelson, Chief Engineer.

**Natoma**—K11NS, Ch. 11, City of Natoma. (KLNE-TV Ch. 26 Lexington)

Technical Facilities: 0.036-kw ERP, lat. 39° 10' 24", long. 99° 02' 04".

Ownership: City of Natoma.

**Natoma**—K13OM, Ch. 13, City of Natoma.

Technical Facilities: 0.003-kw ERP, lat. 39° 10' 24", long. 99° 02' 04".

Ownership: City of Natoma.

**Overland Park**—K27FR, Ch. 27, U. of Kansas School of Journalism. Phone: 913-864-0603. Fax: 913-864-5173.

Technical Facilities: 12.2-kw ERP, 135-ft. above ground, 1175-ft. above sea level, lat. 38° 53' 58", long. 94° 43' 30".

Multichannel TV Sound: Stereo only.

Ownership: U. of Kansas.

Personnel: Gary Hawke, Provost's Representative.

**Parsons**—K33HW, Ch. 33, Marcia T. Turner. Phone: 954-732-9539.

Technical Facilities: 25-kw ERP, 236-ft. above ground, 1247-ft. above sea level, lat. 37° 17' 34", long. 95° 24' 43".

Ownership: Marcia T. Turner.

**Pittsburg**—KJCJ-LP, Ch. 54, Western Family Television Inc. Phone: 406-442-2655.

Technical Facilities: 9-kw ERP, 279-ft. above ground, 1197-ft. above sea level, lat. 37° 24' 47", long. 94° 38' 14".

Holds CP for change to channel number 20, 20-kw ERP, 194-ft. above ground, 1145-ft. above sea level, lat. 37° 14' 34", long. 94° 30' 21". BDISDT-20061206ADV.

Ownership: Western Family Television Inc.

**Pittsburg**—KSPJ-LP, Ch. 59, Lamar Veasey. Phone: 916-501-7787.

Technical Facilities: 37.9-kw ERP, 131-ft. above ground, 1063-ft. above sea level, lat. 37° 23' 39", long. 94° 46' 14".

Ownership: Lamar Veasey.

**Russell**—K38GH, Ch. 38, Gray Television License LLC. (KAKE-TV Ch. 10 Wichita) Phone: 316-943-4221.

Technical Facilities: 7.2-kw ERP, 368-ft. above ground, 2213-ft. above sea level, lat. 38° 54' 51", long. 98° 51' 51".

Holds CP for change to 15-kw ERP, BDFCDTL-20090522ABZ.

Ownership: Gray Television Inc.

**Salina**—K15CN, Ch. 15, Trinity Broadcasting Network Inc. Phone: 714-832-2950. Fax: 714-730-0661.

Technical Facilities: 1000-w TPO, 11.2-kw ERP, 154-ft. above ground, 1390-ft. above sea level, lat. 38° 50' 06", long. 97° 36' 24".

Transmitter: 0.1-mi. NW of intersection of Santa Fe Ave. & South St.

Ownership: Trinity Broadcasting Network Inc.

Personnel: Paul Crouch, General Manager; Ben Miller, Chief Engineer; Rod Henke, Sales Manager.

**Salina**—K51GC, Ch. 51, Gray Television Licensee LLC. (KAKE-TV Ch. 10 Wichita) Phone: 316-943-4221.

Technical Facilities: 0.94-kw ERP, lat. 38° 50' 27", long. 97° 40' 07".

Holds CP for change to 15-kw ERP, 284-ft. above ground, 1518-ft. above sea level, BDFCDTL-20090522ABS.

Ownership: Gray Television Inc.

**Salina**—KSKV-LP, Ch. 41, Marcia T. Turner. Phone: 305-788-5300.

Technical Facilities: 52.7-kw ERP, 313-ft. above ground, 1537-ft. above sea level, lat. 38° 53' 23", long. 97° 38' 46".

Ownership: Marcia T. Turner.



**Salina**—KSNL-LD, Ch. 47, NVT Wichita Licensee LLC. Phones: 316-265-3333; 214-758-6107. Fax: 316-292-1197.

Technical Facilities: 15-kw ERP, 213-ft. above ground, 1447-ft. above sea level, lat. 38° 50' 29", long. 97° 40' 03".

Began Operation: June 11, 2008.

Ownership: NVT License Holdings LLC.

Personnel: Al Buch, General Manager; Dan Schurtz, General Sales Manager; Marty West, Local Sales Manager.

**Salina**—KSNL-LP, Ch. 6, NVT Wichita Licensee LLC. Phone: 214-758-6107.

Technical Facilities: 0.019-kw ERP, 217-ft. above ground, 1447-ft. above sea level, lat. 38° 50' 29", long. 97° 40' 03".

Ownership: NVT License Holdings LLC.

**Topeka**—K33IC, Ch. 33, Trinity Broadcasting Network Inc. Phone: 714-832-2950. Fax: 714-730-0661.

Technical Facilities: 49.9-kw ERP, 499-ft. above ground, 1609-ft. above sea level, lat. 39° 01' 34", long. 95° 55' 01".

Ownership: Trinity Broadcasting Network Inc.

**Topeka**—KGKC-LP, Ch. 10, Hispanic Christian Community Network Inc. Phone: 214-879-0081.

Technical Facilities: 0.3-kw ERP, 49-ft. above ground, 1347-ft. above sea level, lat. 39° 06' 04", long. 96° 17' 28".

Holds CP for change to 2-kw ERP, 1148-ft. above ground, 2258-ft. above sea level, lat. 39° 01' 34", long. 95° 55' 02". BPTVL-20090917AAC.

Began Operation: August 26, 2008.

Ownership: Hispanic Christian Community Network Inc.

**Topeka**—KQKC-LP, Ch. 32, Hosanna Apostolic Ministries Broadcasting Corp. Phone: 520-971-9274.

Technical Facilities: 1-kw ERP, 98-ft. above ground, 1089-ft. above sea level, lat. 39° 04' 05.5", long. 96° 10' 00.5".

Began Operation: January 28, 2010.

Ownership: Hosanna Apostolic Ministries Broadcasting Corp.

■ **Topeka**—KTMJ-CA, Ch. 43, NVT Topeka Licensee LLC. Phone: 214-758-6107.

Technical Facilities: 1000-w TPO, 29.3-kw ERP, 425-ft. above ground, 1198-ft. above sea level, lat. 39° 03' 50", long. 95° 45' 49".

Transmitter: 4137 Lower Silver Lake Rd.

Began Operation: September 7, 1989.

Ownership: NVT License Holdings LLC.

**Wichita**—K15DD, Ch. 15, Ventana Television Inc. Phone: 727-872-5119.

Technical Facilities: 1.3-kw ERP, 331-ft. above ground, 1630-ft. above sea level, lat. 37° 41' 53", long. 97° 19' 10".

Holds CP for change to 5.4-kw ERP, 331-ft. above ground, 1634-ft. above sea level, BDFCDTL-20091217ADD.

Began Operation: October 23, 1991.

Ownership: Ventana Television Inc.

**Wichita**—K28JB, Ch. 28, Word of God Fellowship Inc. (KTBN-TV Ch. 23 Santa Ana) Phone: 817-799-2138.

Technical Facilities: 8.8-kw ERP, 329-ft. above ground, 1631-ft. above sea level, lat. 37° 41' 53", long. 97° 19' 10".

Holds CP for change to channel number 38, 15-kw ERP, BDISDTT-20060328AJT.

Transmitter: 1615 Murdock Ave., Wichita.

Began Operation: July 21, 1989.

Ownership: Word of God Fellowship Inc.

**Wichita**—KCTU-LD, Ch. 43, River City Broadcasters Inc. Phones: 316-267-8855; 866-905-8855. Fax: 316-269-2555.

Technical Facilities: 2.7-kw ERP, 174-ft. above ground, 1470-ft. above sea level, lat. 37° 40' 49", long. 97° 19' 52".

Began Operation: October 16, 1992.

Ownership: River City Broadcasting Corp.

**Wichita**—KFVT-LP, Ch. 40, Family Broadcasting Group Inc. Phone: 405-631-7335.

Technical Facilities: 50-kw ERP, 358-ft. above ground, 1670-ft. above sea level, lat. 37° 43' 43", long. 97° 19' 43".

Holds CP for change to 15-kw ERP, lat. 37° 43' 44", long. 97° 19' 47". BDFCDTL-20090821AAC.

Began Operation: January 19, 1996.

Ownership: Family Broadcasting Group Inc.

■ **Wichita**—KGPT-CA, Ch. 49, Great Plains Television Network LLC. Phone: 316-239-3149. Fax: 316-269-0690.

Technical Facilities: 346-w TPO, 4.8-kw ERP, 259-ft. above ground, 1561-ft. above sea level, lat. 37° 41' 13", long. 97° 20' 23".

Holds CP for change to 5.45-kw ERP, BDFCDTA-20081014AEF.

Transmitter: 300 W. Douglas, Wichita.

Ownership: Great Plains Television Network LLC.

Personnel: Phil Arensman, Operations Manager.

**Wichita**—KSMI-LP, Ch. 51, Digital Television-Wichita LLC. Phone: 423-756-1200.

Technical Facilities: 14.1-kw ERP, 302-ft. above ground, 1604-ft. above sea level, lat. 37° 41' 53", long. 97° 19' 10".

Began Operation: July 9, 1993.

Ownership: Digital Television-Wichita LLC.

## Kentucky

**Augusta**—W20CT-D, Ch. 20, Kentucky Authority for ETV. Phone: 859-258-7000.

Technical Facilities: 0.8-kw ERP, 46-ft. above ground, 771-ft. above sea level, lat. 38° 46' 04", long. 84° 00' 35".

Ownership: Kentucky Authority for ETV.

■ **Campbellsville**—WLCU-CA, Ch. 4, Campbellsville U. Phone: 502-789-5210. Fax: 502-789-5095.

Studio: 217 Matthew St., Campbellsville, KY 42718.

Technical Facilities: 10-w TPO, 0.071-kw ERP, 220-ft. above ground, 1075-ft. above sea level, lat. 37° 20' 07", long. 85° 22' 33".

Ownership: Campbellsville U.

Personnel: Nallia Sabrina, Broadcast Services Director; Mike Graham, Engineering; Marc C. Whitt, Marketing & Public Relations Director.

**Corbin**—WVTN-LP, Ch. 48, Victory Training School Corp. Phone: 606-528-4671. Fax: 606-528-8704.

Technical Facilities: 1000-w TPO, 10.147-kw ERP, 315-ft. above ground, 1515-ft. above sea level, lat. 36° 59' 01", long. 84° 08' 01".

Transmitter: 2.9-mi. SE of Keavy, 1.3-mi. NW of Corbin.

Began Operation: March 23, 1993.

Ownership: Victory Training School Corp.

Personnel: Charles Sivley, President; Brenda Sivley, Chief Executive Officer.

■ **East Bernstadt, etc.**—WOBZ-LP, Ch. 9, Andrea Joy Kesler. Phone: 606-843-9999.

Technical Facilities: 10-w TPO, 0.174-kw ERP, 197-ft. above ground, 1398-ft. above sea level, lat. 37° 12' 32", long. 84° 09' 00".

Holds CP for change to 0.3-kw ERP, 154-ft. above ground, 1355-ft. above sea level, BDFCDVL-20090625AAI.

Transmitter: Johnson Ridge, 0.3-mi. NE of Johnson Ridge School, East Bernstadt.

Ownership: Andrea J. Kesler.

Personnel: Joseph B. Kesler III, General Manager; Dewayne Morgan, Chief Engineer; Joseph B. Kesler III, Sales Manager.

**Falmouth**—W23DM-D, Ch. 23, Kentucky Authority for ETV. Phone: 859-258-7000.

Technical Facilities: 0.8-kw ERP, 48-ft. above ground, 818-ft. above sea level, lat. 38° 40' 09", long. 84° 19' 35".

Ownership: Kentucky Authority for ETV.

**Glasgow**—WKUG-LP, Ch. 62, Budd Broadcasting Co. Inc. Phone: 352-371-7772.

Technical Facilities: 20-kw ERP, 328-ft. above ground, 1204-ft. above sea level, lat. 36° 58' 37", long. 85° 53' 48".

Ownership: Budd Broadcasting Co. Inc.

**Glasgow**—WKUT-LP, Ch. 64, Budd Broadcasting Co. Inc. Phone: 352-371-7772. Fax: 352-371-9353.

Technical Facilities: 6.9-kw ERP, 328-ft. above ground, 1007-ft. above sea level, lat. 36° 57' 34", long. 86° 00' 08".

Holds CP for change to 150-kw ERP, 348-ft. above ground, 1138-ft. above sea level, lat. 36° 57' 37", long. 86° 32' 49". BPTTL-20051219ACB.

Ownership: Budd Broadcasting Co. Inc.

**Glasgow**—WKUW-LP, Ch. 60, Budd Broadcasting Co. Inc. Phone: 352-371-7772.

Technical Facilities: 6.9-kw ERP, 328-ft. above ground, 1007-ft. above sea level, lat. 36° 57' 34", long. 86° 00' 08".

Holds CP for change to channel number 40, 2.4-kw ERP, 348-ft. above ground, 1138-ft. above sea level, lat. 36° 57' 37", long. 86° 32' 49". BDISDTL-20090908AET.

Began Operation: October 27, 2005.

Ownership: Budd Broadcasting Co. Inc.

■ **Hopkinsville**—WKAG-CA, Ch. 43, Owen Broadcasting LLC. Phone: 502-885-4300. Fax: 502-886-5882.

Studio: 1616 E 9th St, Hopkinsville, KY 42240.

Technical Facilities: 1000-w TPO, 17.1-kw ERP, 300-ft. above ground, 1032-ft. above sea level, lat. 36° 55' 36", long. 87° 28' 35".

Transmitter: 4-mi. N of city center on Old Madisonville Rd.

Ownership: Owen Broadcasting LLC.

Personnel: Edward Owen, General Manager; Ron Hicks, Chief Engineer; Kim Borders, General Sales Manager; Tim Golden, News Operations.

**Jamestown**—W09CQ, Ch. 9, Hispanic Christian Community Network Inc. Phone: 214-879-0081.

Technical Facilities: 0.5-kw ERP, 16-ft. above ground, 1047-ft. above sea level, lat. 37° 04' 36", long. 85° 08' 12".

Ownership: Hispanic Christian Community Network Inc.

**Jamestown**—WESL-LP, Ch. 2, Jenifer Juarez. Phone: 214-418-1068.

Technical Facilities: 0.35-kw ERP, 16-ft. above ground, 1030-ft. above sea level, lat. 37° 09' 29", long. 85° 09' 50".

Began Operation: May 4, 2007.

Ownership: Jenifer Juarez.

**Lebanon**—W06AY-D, Ch. 6, Gary White. Phone: 502-468-7379.

Studio: 144 W Main St, Lebanon, KY 40033.

Technical Facilities: 0.3-kw ERP, 194-ft. above ground, 1106-ft. above sea level, lat. 37° 35' 12", long. 85° 12' 15".

Transmitter: Shortline Pike.

Began Operation: October 3, 1988.

Ownership: Gary White.

Personnel: Gary White, General Manager.

**Louisia**—W28DD-D, Ch. 28, Kentucky Authority for ETV. Phone: 859-258-7000.

Technical Facilities: 0.11-kw ERP, 47-ft. above ground, 872-ft. above sea level, lat. 38° 06' 36", long. 82° 36' 35".

Ownership: Kentucky Authority for ETV.

■ **Louisville**—W24BW, Ch. 24, Greater Louisville Communications. Phones: 502-966-0624; 812-949-9843. Fax: 502-968-0424.

Technical Facilities: 21.8-kw ERP, 330-ft. above ground, 965-ft. above sea level, lat. 38° 21' 55", long. 85° 50' 24".

Holds CP for change to 15-kw ERP, 330-ft. above ground, 1293-ft. above sea level, BDFCDTA-20090630AFZ.

Began Operation: February 28, 1996.

Ownership: Greater Louisville Communications.

Personnel: Bernard D. Rosenthal, General Manager; Jerome Hutchinson Jr., Sales Manager.

**Louisville**—W50CI, Ch. 50, South Central Communications Corp. Phone: 812-424-8284.

Technical Facilities: 1000-w TPO, 26.2-kw ERP, 367-ft. above ground, 1319-ft. above sea level, lat. 38° 21' 54", long. 85° 50' 25".

Holds CP for change to 15-kw ERP, 367-ft. above ground, 1320-ft. above sea level, lat. 38° 21' 55", long. 85° 50' 24". BDFCDTL-20090415AJP.

Transmitter: Floyd's Knob.

Multichannel TV Sound: Stereo only.

Ownership: South Central Communications Corp.

Personnel: John Englebrecht, General Manager.

■ **Louisville**—WBKI-CA, Ch. 28, Louisville TV Licenses LLC. Phone: 563-944-3071.

Technical Facilities: 10-w TPO, 21.1-kw ERP, 983-ft. above ground, 1947-ft. above sea level, lat. 38° 04' 36", long. 85° 46' 10".

Transmitter: Mitchell Hill.

Began Operation: December 15, 1992.

Ownership: Louisville TV Group LLC.

■ **Lynch & Benham**—WAPM-CA, Ch. 9, Holston Valley Broadcasting Corp.

Technical Facilities: 0.008-kw ERP, lat. 36° 54' 50", long. 82° 53' 40".

Transmitter: Black Mountain, 3.9-mi. from Lynch.

Ownership: Holston Valley Broadcasting Corp.

**Martin**—WVVK-LP, Ch. 45, Parker W. Tiller. Phone: 606-432-3768.

Technical Facilities: 3.3-kw ERP, 94-ft. above ground, 2814-ft. above sea level, lat. 37° 17' 05.6", long. 82° 31' 36.5".

Holds CP for change to 15-kw ERP, 192-ft. above ground, 3109-ft. above sea level, lat. 37° 09' 51.9", long. 82° 37' 24.9". BDFCDTL-20091112AFH.

Began Operation: January 4, 2007.

Ownership: Parker W. Tiller.

**Murray**—WQTV-LP, Ch. 24, KFVS License Subsidiary LLC.

Studio: 804 Fine Arts Bldg, Murray, KY 42071.

Technical Facilities: 9.97-kw ERP, 530-ft. above ground, 1063-ft. above sea level, lat. 36° 32' 58", long. 88° 19' 52".

Ownership: Raycom Media Inc.

Personnel: Stan Marinoff, General Manager & Sales Manager; Larry Albert, Chief Engineer; Glenda Jones, Marketing & Public Relations; Shasta O'Neal, Operations; Allen Fowler, Transmitter Engineer.

**Paducah**—WQWQ-LP, Ch. 9, KFVS License Subsidiary LLC. Phone: 207-744-8769. Fax: 207-744-0999.

Studio: 2000 McCracken Blvd, Paducah, KY 42001.

Technical Facilities: 3000-w TPO, 7.47-kw ERP, 314-ft. above ground, 336-ft. above sea level, lat. 37° 02' 55", long. 88° 35' 41".

Transmitter: W. Hovekamp Rd. End.

Multichannel TV Sound: Stereo only.

Ownership: Raycom Media Inc.

Personnel: Jean Tumbough, Station Manager; Mike Wunderlich, Operations Director; Allen Fowler, Chief Engineer; Stan Marinoff, Program Executive; Chuck Voss, Creative Services Director.

■ **Scottsville**—WPBM-LP, Ch. 31, Proclaim Broadcasting Inc. Phone: 270-618-8831. Fax: 270-618-4800.

Studio: 9406 New Glasgow Rd, Scottsville, KY 42164.

Technical Facilities: 35.6-kw ERP, 466-ft. above ground, 1166-ft. above sea level, lat. 36° 50' 00", long. 86° 05' 00".

Holds CP for change to channel number 46, 15-kw ERP, BDISDTA-20090916AAU.

Ownership: Proclaim Broadcasting Inc.

Personnel: Dave Benz, General Manager; Dale Howard, Chief Engineer.

**Talbert**—W16BI, Ch. 16, MS Communications LLC. Phone: 414-765-9737.

Technical Facilities: 1000-w TPO, 5.49-kw ERP, 550-ft. above ground, 2579-ft. above sea level, lat. 37° 11' 34", long. 83° 11' 16".

Transmitter: Buffalo Knob, 3.6-mi. S of Harvard.

Ownership: MS Communications LLC.

**Talbert**—W20BO, Ch. 20, MS Communications LLC. Phone: 414-765-9737.

Technical Facilities: 500-w TPO, 0.5-kw ERP, 344-ft. above ground, 1138-ft. above sea level, lat. 37° 32' 46", long. 83° 23' 42".

Transmitter: 0.4-mi. S of Jackson.

Ownership: MS Communications LLC.

**Talbert**—W24BT, Ch. 24, MS Communications LLC. Phone: 414-765-9737.

Technical Facilities: 1000-w TPO, 6-kw ERP, 551-ft. above ground, 2578-ft. above sea level, lat. 37° 11' 34", long. 83° 11' 16".

Transmitter: Buffalo Knob, 3.6-mi. S of Harvard.

Ownership: MS Communications LLC.

**Talbert**—W26BK, Ch. 26, MS Communications LLC. Phone: 414-765-9737.

Technical Facilities: 1000-w TPO, 0.007-kw ERP, 105-ft. above ground, 2005-ft. above sea level, lat. 37° 10' 18", long. 83° 07' 42".

Transmitter: Buffalo Knob, 3.6-mi. S of Harvard.

Ownership: MS Communications LLC.

**Talbert**—W31BU, Ch. 31, MS Communications LLC. Phone: 414-765-9737.

Technical Facilities: 1-w TPO, 0.007-kw ERP, 105-ft. above ground, 2005-ft. above sea level, lat. 37° 10' 18", long. 83° 07' 42".

Transmitter: 0.7-mi. SW of Jackson.

Ownership: MS Communications LLC.

**Talbert**—W51CK, Ch. 51, MS Communications LLC. Phone: 414-765-9737.

Technical Facilities: 432-w TPO, 0.007-kw ERP, 105-ft. above ground, 2005-ft. above sea level, lat. 37° 10' 18", long. 83° 07' 42".

Transmitter: Buffalo Knob, 3.6-mi. S of Harvard.

Ownership: MS Communications LLC.

**Talbert**—W53BQ, Ch. 53, MS Communications LLC. Phone: 414-213-4629.

Technical Facilities: 1000-w TPO, 0.007-kw ERP, 105-ft. above ground, 2005-ft. above sea level, lat. 37° 10' 18", long. 83° 07' 42".

Transmitter: Buffalo Knob, 3.5-mi. S of Harvard.

Ownership: MS Communications LLC.

**Talbert**—W54CI, Ch. 54, MS Communications LLC. Phone: 414-765-9737.

Technical Facilities: 63-w TPO, 0.5-kw ERP, 328-ft. above ground, 1627-ft. above sea level, lat. 37° 32' 46", long. 83° 23' 42".

Transmitter: 0.5-mi. SW of Jackson.

Ownership: MS Communications LLC.

**Talbert**—W64CM, Ch. 64, MS Communications LLC. Phone: 414-765-9737.

Technical Facilities: 458-w TPO, 0.007-kw ERP, 105-ft. above ground, 2005-ft. above sea level, lat. 37° 10' 18", long. 83° 07' 42".

Transmitter: Buffalo Knob, 3.6-mi. S of Harvard.

Ownership: MS Communications LLC.

**Talbert**—W66DA, Ch. 66, MS Communications LLC. Phone: 414-765-9737.

Technical Facilities: 466-w TPO, 0.007-kw ERP, 105-ft. above ground, 2005-ft. above sea level, lat. 37° 10' 18", long. 83° 07' 42".

Transmitter: Buffalo Knob, 3.6-mi. S of Harvard.

Ownership: MS Communications LLC.

**Talbert**—W69ED, Ch. 69, MS Communications LLC. Phone: 414-765-9737.

Technical Facilities: 729-w TPO, 0.007-kw ERP, 105-ft. above ground, 2005-ft. above sea level, lat. 37° 10' 18", long. 83° 07' 42".

Transmitter: Buffalo Knob, 3.6-mi. S of Harvard.

Ownership: MS Communications LLC.

## Louisiana

**Alexandria**—K02QB, Ch. 2, Agape Broadcasters Inc. Phone: 337-783-1560.

Technical Facilities: 0.002-kw ERP, 82-ft. above ground, 157-ft. above sea level, lat. 31° 16' 04.34", long. 92° 26' 23.51".

Ownership: Agape Broadcasters Inc.

**Alexandria**—K47DW, Ch. 47, ComCorp of Alexandria License Corp. Phone: 337-237-1142.

Technical Facilities: 13.3-kw ERP, 374-ft. above ground, 456-ft. above sea level, lat. 31° 16' 04", long. 92° 26' 24".

Holds CP for change to 15-kw ERP, 381-ft. above ground, 456-ft. above sea level, BDFCDTT-20090630ADR.

Began Operation: June 10, 1991.

Ownership: Communications Corp. of America.

**Alexandria**—K66EY, Ch. 66, Tiger Eye Broadcasting Corp. Phone: 954-431-3144.

Technical Facilities: 0.811-kw ERP, 404-ft. above ground, 479-ft. above sea level, lat. 31° 16' 04", long. 92° 26' 24".

Ownership: Tiger Eye Broadcasting Corp.

**Alexandria**—KWCE-LP, Ch. 27, Pollack/Betz Communications Inc. Phone: 901-685-3993.

Technical Facilities: 12.3-kw ERP, 430-ft. above ground, 522-ft. above sea level, lat. 31° 18' 24", long. 92° 24' 12".

Ownership: Pollack/Betz Broadcasting Co. LLC.

**Baton Rouge**—K48IT, Ch. 48, Word of God Fellowship Inc. Phone: 817-799-2138.

Technical Facilities: 12.9-kw ERP, 1007-ft. above ground, 1020-ft. above sea level, lat. 30° 19' 34", long. 91° 16' 36".

Began Operation: November 6, 1990.

Ownership: Word of God Fellowship Inc.

■ **Baton Rouge**—KBTR-CA, Ch. 41, Louisiana Television Broadcasting LLC. Phone: 225-387-2222.

Technical Facilities: 18.9-kw ERP, 190-ft. above ground, 246-ft. above sea level, lat. 30° 26' 59.3", long. 91° 07' 54.5".

Holds CP for change to 300-ft. above ground, 348-ft. above sea level, lat. 30° 25' 56", long. 91° 11' 07". BPTTA-20090812ACX.

Began Operation: March 29, 1995.

Ownership: Louisiana Television Broadcasting LLC.

**Baton Rouge**—KPBN-LD, Ch. 14, Pelican Broadcasting Network LLC. Phone: 225-248-0049.

Technical Facilities: 15-kw ERP, 165-ft. above ground, 215-ft. above sea level, lat. 30° 27' 00", long. 91° 07' 59".

Began Operation: January 1, 1900.

Ownership: Pelican Broadcasting Co.

**Baton Rouge**—KPBN-LP, Ch. 11, Pelican Broadcasting Network Inc. Phone: 225-248-0049. Fax: 225-774-5004.

Technical Facilities: 195-w TPO, lat. 30° 26' 02", long. 91° 05' 09".

Ownership: Pelican Broadcasting Co.

■ **Baton Rouge**—KZUP-CD, Ch. 20, Knight Broadcasting of Baton Rouge License Corp. Phone: 337-237-9965.

Studio: 914 N Foster Dr, Baton Rouge, LA 70806.

Technical Facilities: 10-kw ERP, 700-ft. above ground, 713-ft. above sea level, lat. 30° 19' 34", long. 91° 16' 36".

Transmitter: One America Place, Baton Rouge.

Began Operation: June 12, 1987.

Ownership: White Knight Holdings Inc.

Personnel: Tammy Traham Willeford, General Manager; Louis (Woody) Jenkins, Chairman & Sales Manager; Kris Kreutz, News Director; Edress Landry, Traffic Manager.

■ **Baton Rouge**—WBRL-CA, Ch. 21, Comcorp of Baton Rouge License Corp. Phone: 337-237-1142.

Studio: 914 N Foster Dr, Baton Rouge, LA 70806.

Technical Facilities: 150-kw ERP, 700-ft. above ground, 713-ft. above sea level, lat. 30° 19' 34", long. 91° 16' 36".

Holds CP for change to 10-kw ERP, BDFCDTA-20080826ABW.

Transmitter: 3920 LA 1 N, Port Allen.

Ownership: Communications Corp. of America.

Personnel: Woody Jenkins, General Manager; Dan Richey, News Director.

■ **Baton Rouge**—WBXH-CA, Ch. 39, WAFB License Subsidiary LLC.

Studio: 5400 Firestation Rd, Ste D, Zachary, LA 70791.

Technical Facilities: 59.5-kw ERP, 459-ft. above ground, 551-ft. above sea level, lat. 30° 36' 50", long. 91° 47' 02".

Transmitter: 6.7-mi. NW of Ryan Airport, Irene.

Ownership: Raycom Media Inc.

Personnel: Liz Kiley, Vice President, Broadcast; Warren Reeves, Consulting Engineer; Amy Brown, Director, Broadcast Operations.

**Baton Rouge**—WCBZ-LP, Ch. 7, Community Press LLC. Phone: 225-336-5545.

Technical Facilities: 3-kw ERP, 499-ft. above ground, 547-ft. above sea level, lat. 30° 30' 21.3", long. 91° 01' 24.2".

Began Operation: March 29, 1995.

Ownership: Community Press LLC.

Personnel: Woody Jenkins, General Manager.

■ **Baton Rouge**—WLFT-CA, Ch. 30, Bethany World Prayer Center Inc. Phone: 255-774-7780. Fax: 225-774-7785.

Technical Facilities: 150-kw ERP, 476-ft. above ground, 499-ft. above sea level, lat. 30° 22' 50", long. 91° 03' 16".

Holds CP for change to 15-kw ERP, BDFCDTA-20080804ACM.

Ownership: Bethany World Prayer Center Inc.

Personnel: Spencer Beach, General Manager; Beau Hoover, Chief Engineer.

■ **Crowley**—KAGN-LP, Ch. 31, Agape Broadcasters Inc. Phone: 337-783-1560. Fax: 318-783-1674.

Studio: 110 W 3rd St, Crowley, LA 70526.

Technical Facilities: 17.8-kw ERP, 500-ft. above ground, 528-ft. above sea level, lat. 30° 19' 20", long. 92° 22' 40".

Transmitter: W of Hwy. 13, 0.87-mi. S of Crowley.

Ownership: Agape Broadcasters Inc.

Personnel: Barry Thompson, General Manager; Tony Evans, Chief Engineer; Bryan Rivera, Sales Manager.

■ **Hammond**—WSTY-LP, Ch. 23, Ponchatrain Investors LLC. Phone: 225-336-5995.

Technical Facilities: 1000-w TPO, 24.3-kw ERP, 529-ft. above ground, 577-ft. above sea level, lat. 30° 32' 26", long. 90° 29' 07".

Transmitter: 3795 N. Morrison Blvd.

Ownership: Ponchartrain Investors LLC.

■ **Houma**—KFOL-CD, Ch. 30, Folse Communications LLC. Phone: 985-876-3456. Fax: 985-876-9081.

Technical Facilities: 15-kw ERP, 402-ft. above ground, 405-ft. above sea level, lat. 29° 36' 24", long. 90° 41' 42".

Began Operation: March 29, 1995.

Ownership: Folse Communications LLC.

■ **Jennings**—KJEF-CA, Ch. 13, GAP Broadcasting Lake Charles License LLC. Phone: 214-295-3530.

Studio: 1215 S Lake Arthur Ave, Jennings, LA 70546.

Technical Facilities: 10-w TPO, 0.012-kw ERP, 220-ft. above ground, 243-ft. above sea level, lat. 30° 12' 38", long. 92° 39' 55".

Transmitter: 1215 S. Lake Arthur Ave., Jennings.

Began Operation: January 5, 1989.

Ownership: GAP Broadcasting Lake Charles LLC.

Personnel: Gregory N. Marcantel, General Manager; Tony Evans, Chief Engineer; Charles L. Williams, Program Director; Sara Cormier, Office Manager.

■ **Lafayette**—KAJN-LP, Ch. 40, Agape Broadcasters Inc. Phone: 337-783-1560. Fax: 337-783-1674.

Studio: 704 Eraste Landry Rd, Lafayette, LA 70501.

Technical Facilities: 1000-w TPO, 150-kw ERP, 508-ft. above ground, 528-ft. above sea level, lat. 30° 02' 54", long. 91° 59' 49".

Holds CP for change to 15-kw ERP, 509-ft. above ground, 528-ft. above sea level, BDFCDTA-20090824ADE.

Transmitter: 0.4-mi. S of Hwys. 342 & 93.

Began Operation: January 29, 1998.

Ownership: Agape Broadcasters Inc.

Personnel: Barry Thompson, General Manager; Tony Evans, Chief Engineer.

**Lafayette**—KLAF-LP, Ch. 46, ComCorp of Louisiana License Corp. Phone: 337-237-1142.

Technical Facilities: 1000-w TPO, 7.41-kw ERP, 491-ft. above ground, 522-ft. above sea level, lat. 30° 12' 49", long. 92° 04' 59".

Holds CP for change to 0.1-kw ERP, 494-ft. above ground, 522-ft. above sea level, BDFCDTL-20090505AAX.

Transmitter: 0.3-mi. NE of Rte. 93, approx. 1.2-mi. SE of Scott.

Ownership: Communications Corp. of America.

**Lafayette**—KXKW-LD, Ch. 32, Delta Media Corp. Phone: 337-896-1600.

Technical Facilities: 8.3-kw ERP, 932-ft. above ground, 955-ft. above sea level, lat. 30° 20' 32", long. 91° 57' 46".

Began Operation: March 18, 2009.

Ownership: Delta Media Corp.

■ **Lafayette**—KXKW-LP, Ch. 6, Delta Media Corp. Phone: 337-896-1600.

Technical Facilities: 3-kw ERP, 932-ft. above ground, 955-ft. above sea level, lat. 30° 20' 32", long. 91° 57' 46".

Began Operation: August 26, 1991.

Ownership: Delta Media Corp.

Personnel: K. Sandoval Burke, General Manager.

**Lake Charles**—K22GT, Ch. 22, Foster Charitable Foundation Inc. Phone: 303-757-3199.

Technical Facilities: 9-kw ERP, 481-ft. above ground, 489-ft. above sea level, lat. 30° 05' 54", long. 93° 28' 32".

Holds CP for change to 23-kw ERP, 482-ft. above ground, 490-ft. above sea level, BPTTL-20070706ACE.

Ownership: Foster Charitable Foundation Inc.

**Lake Charles**—K45HY, Ch. 45, Windsong Communications Inc. Phone: 936-443-4451.

Technical Facilities: 50-kw ERP, 295-ft. above ground, 317-ft. above sea level, lat. 30° 16' 05.4", long. 93° 14' 44.8".

Holds CP for change to 12-kw ERP, 295-ft. above ground, 316-ft. above sea level, BDFCDTL-20090824AAZ.

Began Operation: March 16, 2007.

Ownership: Windsong Communications Inc.

**Lake Charles**—K63HF, Ch. 63, Windsong Communications Inc. Phone: 936-443-4451.

Technical Facilities: 50-kw ERP, 295-ft. above ground, 316-ft. above sea level, lat. 30° 16' 05.4", long. 93° 14' 44.8".

Ownership: Windsong Communications Inc.

■ **Lake Charles**—KFAM-LP, Ch. 14, Agape Broadcasters Inc. Phone: 337-783-1560. Fax: 337-783-1674.

Technical Facilities: 150-kw ERP, 555-ft. above ground, 570-ft. above sea level, lat. 30° 13' 23.96", long. 93° 18' 35.94".

Holds CP for change to 15-kw ERP, 469-ft. above ground, 486-ft. above sea level, lat. 30° 13' 15.66", long. 93° 18' 40.34". BDFCDTA-20090824ADH.

Began Operation: July 27, 1999.

Ownership: Agape Broadcasters Inc.

Personnel: Barry Thompson, General Manager & Sales Manager; Tony Evans, Chief Engineer.

**Lake Charles**—KYHT-LD, Ch. 43, Windsong Communications Inc. Phone: 936-443-4451.

Technical Facilities: 1-kw ERP, 394-ft. above ground, 412-ft. above sea level, lat. 30° 18' 42.27", long. 93° 20' 14.63".

Began Operation: January 1, 1900.

Ownership: Windsong Communications Inc.

**Lake Charles**—KYHT-LP, Ch. 69, Windsong Communications Inc. Phone: 936-443-4451.

Technical Facilities: 50-kw ERP, 295-ft. above ground, 316-ft. above sea level, lat. 30° 16' 05.4", long. 93° 14' 44.8".

Ownership: Windsong Communications Inc.

■ **Leesville**—K51FO, Ch. 51, ComCorp of Alexandria License Corp. Phone: 337-237-1142.

Technical Facilities: 8.07-kw ERP, 385-ft. above ground, 755-ft. above sea level, lat. 31° 14' 08", long. 93° 12' 04".

Holds CP for change to 0.1-kw ERP, 384-ft. above ground, 751-ft. above sea level, BDISDTT-20071221ACU.

Ownership: Communications Corp. of America.

**Monroe**—K45IM, Ch. 45, Trinity Broadcasting Network Inc. (KTBN-TV Ch. 23 Santa Ana) Phones: 714-832-2950; 330-753-5542. Fax: 714-730-0661.

Technical Facilities: 28.8-kw ERP, 499-ft. above ground, 573-ft. above sea level, lat. 32° 39' 36", long. 92° 05' 15".

Holds CP for change to 15-kw ERP, BDFCDTT-20060313AAF.

Ownership: Trinity Broadcasting Network Inc.

■ **Monroe**—KMNO-LP, Ch. 22, Great Oaks Broadcasting Corp. Phone: 225-201-2121. Fax: 225-928-5097.

Technical Facilities: 18.2-kw ERP, 446-ft. above ground, 518-ft. above sea level, lat. 32° 30' 21", long. 92° 08' 54".

Ownership: Great Oaks Broadcasting Corp.

Personnel: Woody Jenkins, General Manager.

■ **Morgan City**—KJUN-CD, Ch. 7, Folse Communications LLC. Phones: 504-876-3456; 985-876-3456.

Technical Facilities: 0.3-kw ERP, 328-ft. above ground, 333-ft. above sea level, lat. 29° 45' 15", long. 91° 10' 26".

Ownership: Folse Communications LLC.

■ **Morgan City**—KWBJ-CD, Ch. 22, Price Media Corp. Phone: 985-384-6321.

Technical Facilities: 15-kw ERP, 190-ft. above ground, 195-ft. above sea level, lat. 29° 43' 15", long. 91° 12' 18".

Ownership: Price Media Corp.

**Natchitoches**—KAIN-LP, Ch. 55, Mary Gill Lee. Phone: 318-356-0017. Fax: 318-356-0872.

Technical Facilities: 138-w TPO, 1-kw ERP, 410-ft. above ground, 672-ft. above sea level, lat. 31° 47' 56", long. 93° 28' 54".

Transmitter: 2-mi. SE of Pleasant Hill.

Ownership: Mary Gill Lee.

Personnel: Richard Gill, General Manager; Ron Davis, Chief Engineer; David Poston, Sales Manager.

**Natchitoches**—KNTS-LP, Ch. 17, Richard Gill. Phone: 318-356-0017. Fax: 318-356-0872.

Technical Facilities: 138-w TPO, 1-kw ERP, 308-ft. above ground, 673-ft. above sea level, lat. 31° 47' 56", long. 93° 28' 54".

Transmitter: 2-mi. SE of Pleasant Hill.

Ownership: Richard Gill.

Personnel: Richard Gill, General Manager; Ron Davis, Chief Engineer; David Poston, Sales Manager.

**Natchitoches**—KNYS-LP, Ch. 27, Mary Gill Lee. Phone: 318-356-0017. Fax: 318-356-0872.

Technical Facilities: 138-w TPO, 1-kw ERP, 309-ft. above ground, 673-ft. above sea level, lat. 31° 47' 56", long. 93° 28' 54".

Transmitter: 2-mi. SE of Pleasant Hill.

Ownership: Mary Gill Lee.

**New Iberia**—W08DT, Ch. 8, Native Country Broadcasting Corp. Phone: 772-465-4400.

Technical Facilities: 3-kw ERP, 492-ft. above ground, 495-ft. above sea level, lat. 29° 37' 37", long. 92° 22' 24".

Ownership: Native Country Broadcasting Corp.

**New Orleans**—K28IL, Ch. 28, Word of God Fellowship Inc. Phone: 817-799-2138.

Technical Facilities: 1000-w TPO, 150-kw ERP, 535-ft. above ground, 535-ft. above sea level, lat. 29° 55' 11", long. 90° 01' 29".

Began Operation: August 18, 1989.

Ownership: Word of God Fellowship Inc.

Personnel: Paul Crouch, General Manager; Ben Miller, Chief Engineer; Rod Henke, Sales Manager.

**New Orleans**—K47JO, Ch. 47, Ventana Television Inc. Phone: 727-872-5119.

Technical Facilities: 72.8-kw ERP, 814-ft. above ground, 814-ft. above sea level, lat. 29° 55' 11", long. 90° 01' 29".

Holds CP for change to 15-kw ERP, 814-ft. above ground, 811-ft. above sea level, lat. 29° 55' 12.4", long. 90° 01' 28.2". BDFCDTL-20091214ABF.

Transmitter: 1036 Old Behrman Hwy., Gretna.

Began Operation: April 13, 1992.

Ownership: Ventana Television Inc.

■ **New Orleans**—KNOV-CD, Ch. 41, Beach TV Properties Inc. Phone: 850-234-2773.

Technical Facilities: 6.3-kw ERP, 662-ft. above ground, 666-ft. above sea level, lat. 29° 57' 07", long. 90° 04' 13".

Transmitter: 201 St. Charles Ave.

Ownership: Beach TV Properties Inc.

■ **New Orleans**—WBXN-CA, Ch. 18, Belo TV Inc. Phone: 214-977-6606.

Studio: 1830 St Bernard, New Orleans, LA 70116.

Technical Facilities: 2.3-kw ERP, 864-ft. above ground, 865-ft. above sea level, lat. 29° 54' 22", long. 90° 02' 22".

Multichannel TV Sound: Stereo only.

Ownership: Belo Corp.

Personnel: Liz Kiley, Vice President, Broadcast; Warren Reeves, Consulting Engineer; Amy Brown, Director, Broadcast Operations.

■ **Opelousas**—KDCG-CD, Ch. 22, Acadiana Cable Advertising Inc. Phones: 337-948-7267; 888-881-5901. Fax: 318-948-9040.

Studio: 2897 S Union St, Opelousas, LA 70570.

Technical Facilities: 15-kw ERP, 207-ft. above ground, 267-ft. above sea level, lat. 30° 30' 02", long. 92° 05' 12".

Transmitter: Hwy. 182 S, 1.7-mi. S of Jefferson St.

Multichannel TV Sound: Separate audio program.

Began Operation: October 13, 1994.

Ownership: Acadiana Cable Advertising Inc.

Personnel: Thom Daly, General Manager; Karl Fontenot, Chief Engineer; Roddy Dye, Sales Manager; Liz Hernandez, Program Director; Melanie Zerique, News Director.

**Shreveport**—K42FE, Ch. 42, Three Angels Broadcasting Network Inc. Phone: 618-627-4651. Fax: 618-627-4155.

Studio: 3391 Charley Good Rd, West Frankfort, IL 62896.

Technical Facilities: 46-kw ERP, 380-ft. above ground, 621-ft. above sea level, lat. 32° 28' 25", long. 93° 46' 13".

Holds CP for change to 11.9-kw ERP, 382-ft. above ground, 622-ft. above sea level, BDFCDTL-20090813AAH.

Ownership: Three Angels Broadcasting Network Inc.

Personnel: Moses Primo, Chief Engineer.

**Shreveport**—K47HO, Ch. 47, Ventana Television Inc. Phone: 727-872-4210.

Technical Facilities: 21-kw ERP, 243-ft. above ground, 463-ft. above sea level, lat. 32° 30' 32", long. 93° 45' 00".

Began Operation: June 16, 1993.

Ownership: Ventana Television Inc.

■ **Shreveport**—KADO-LP, Ch. 15, Word of Life Ministries Inc. Phone: 318-688-4411.

Technical Facilities: 1000-w TPO, 6.55-kw ERP, 275-ft. above ground, 535-ft. above sea level, lat. 32° 29' 36", long. 93° 45' 53".

Holds CP for change to channel number 40, 15-kw ERP, 290-ft. above ground, 535-ft. above sea level, BDISDTA-20080804AEG.

Transmitter: 1903 Park Ave.

Began Operation: November 17, 1997.

Ownership: Word of Life Ministries Inc.

**Vidalia**—W44CE, Ch. 44, KM Television of El Dorado LLC. Phone: 847-674-0864.

Technical Facilities: 12.7-kw ERP, 453-ft. above ground, 814-ft. above sea level, lat. 31° 27' 17", long. 91° 18' 54".

Ownership: KM Communications Inc.

■ **West Monroe**—KWMS-LP, Ch. 17, Sonrise Communications Inc. Phone: 318-323-4668.

Technical Facilities: 21-kw ERP, 246-ft. above ground, 323-ft. above sea level, lat. 32° 30' 07.2", long. 92° 07' 35.4".

Ownership: Sonrise Communications Inc.

**Winnfield**—KCDH-LP, Ch. 4, Cranford L. Jordan. Phone: 318-628-3892. Fax: 318-628-3818.

Studio: 171 Snowden Rd, Winnfield, LA 71483.

Technical Facilities: 10-w TPO, 0.023-kw ERP, 200-ft. above ground, 381-ft. above sea level, lat. 31° 52' 39", long. 92° 35' 11".

Transmitter: 2.5-mi. SE of Winnfield.

Multichannel TV Sound: Separate audio program.

Ownership: Cranford L. Jordan.

Personnel: Cranford L. Jordan, General Manager; Mike Culbertson, Chief Engineer; Philip Wise, Sales Manager.

**Maine**

■ **Allagash**—W04BH, Ch. 4, Maine Public Broadcasting Corp. Phone: 207-783-9101.

Technical Facilities: 0.007-kw ERP, lat. 47° 04' 50", long. 69° 00' 16".

Ownership: Maine Public Broadcasting Corp.

**Bangor**—W39CC, Ch. 39, MS Communications LLC. Phone: 414-765-9737.

Technical Facilities: 0.007-kw ERP, 105-ft. above ground, 981-ft. above sea level, lat. 44° 45' 36", long. 68° 33' 59".

Transmitter: Summit of Blackcap Mountain, East Eddington.

Ownership: MS Communications LLC.

**Bangor**—W41DD, Ch. 41, Dean M. Mosely. Phone: 318-992-7766.

Technical Facilities: 4-kw ERP, 184-ft. above ground, 486-ft. above sea level, lat. 44° 51' 09", long. 68° 47' 06".

Ownership: Dean M. Mosely.

**Bangor**—W42BZ, Ch. 42, MS Communications LLC. Phone: 414-765-9737.

Technical Facilities: 0.007-kw ERP, 105-ft. above ground, 699-ft. above sea level, lat. 44° 45' 36", long. 68° 33' 59".

Ownership: MS Communications LLC.

**Bangor**—W50BX, Ch. 50, MS Communications LLC. Phone: 414-765-9737.

Technical Facilities: 0.007-kw ERP, 105-ft. above ground, 981-ft. above sea level, lat. 44° 45' 36", long. 68° 33' 59".

Ownership: MS Communications LLC.

**Bangor**—W54CG, Ch. 54, MS Communications LLC. Phone: 414-765-9737.

Technical Facilities: 0.007-kw ERP, 105-ft. above ground, 1086-ft. above sea level, lat. 44° 45' 36", long. 68° 33' 59".

Transmitter: Summit of Blackcap Mountain, East Eddington.

Ownership: MS Communications LLC.

■ **Bangor**—W58CM, Ch. 58, MS Communications LLC. Phone: 414-765-9737.

Technical Facilities: 0.007-kw ERP, 105-ft. above ground, 1086-ft. above sea level, lat. 44° 45' 36", long. 68° 33' 59".

Holds CP for change to 62-ft. above ground, 1086-ft. above sea level, lat. 44° 45' 33", long. 68° 33' 58". BPTTL-20060117AEN.

Ownership: MS Communications LLC.

**Bangor**—W66CL, Ch. 66, MS Communications LLC. Phone: 414-765-9737.

Technical Facilities: 0.007-kw ERP, 105-ft. above ground, 981-ft. above sea level, lat. 44° 45' 36", long. 68° 33' 59".

Ownership: MS Communications LLC.

■ **Bangor**—WBGR-LP, Ch. 33, Maine Family Broadcasting Inc. Phone: 207-947-3300. Fax: 207-884-8333.

Technical Facilities: 1000-w TPO, 29.8-kw ERP, 89-ft. above ground, 883-ft. above sea level, lat. 44° 44' 16", long. 68° 42' 06".

Transmitter: Copeland Hill, East Holden.

Ownership: Maine Family Broadcasting Inc.

**Bangor**—WCKD-LP, Ch. 30, Western Family Television Inc. Phone: 406-442-2655.

Technical Facilities: 1000-w TPO, 33.7-kw ERP, lat. 44° 40' 39", long. 68° 45' 15".

Ownership: Western Family Television Inc.

■ **Bangor**—WVFX-LP, Ch. 22, Rockfleet Broadcasting III LLC. Phone: 212-605-0401.

Technical Facilities: 15-kw ERP, 102-ft. above ground, 1043-ft. above sea level, lat. 44° 45' 45", long. 68° 33' 58".

Began Operation: December 11, 2000.

Ownership: Rockfleet Broadcasting LP.

**Bethel**—W04BS-D, Ch. 4, Maine Public Broadcasting Corp. Phone: 207-783-9101.

Technical Facilities: 0.022-kw ERP, 109-ft. above ground, 1109-ft. above sea level, lat. 44° 25' 42", long. 70° 46' 46".

Began Operation: August 28, 1985.

Ownership: Maine Public Broadcasting Corp.

■ **Brunswick**—W29CA, Ch. 29, Craig Ministries Inc. Phone: 207-989-4040.

Technical Facilities: 14.82-kw ERP, 93-ft. above ground, 354-ft. above sea level, lat. 43° 59' 35", long. 69° 58' 40".

Ownership: Craig Ministries Inc.

**Calais**—W61AO, Ch. 61, Community Broadcasting Service.

Technical Facilities: 3.36-kw ERP, lat. 45° 01' 44", long. 67° 19' 24".

Ownership: Maine Public Broadcasting Corp.

**Farmington**—WGBI-LP, Ch. 21, Global Broadcast Network Inc. Phone: 213-617-0892.

Technical Facilities: 15-kw ERP, 190-ft. above ground, 1250-ft. above sea level, lat. 44° 39' 24", long. 70° 11' 52".

Holds CP for change to 14-kw ERP, BDFCDTL-20060331BFC.

Transmitter: Voter Hill, near West Farmington.

Ownership: Global Broadcast Network Inc.

■ **Harpwell**—W14DA, Ch. 14, Harpswell Community Broadcasting Corp. Phone: 207-833-2363.

Technical Facilities: 14.5-kw ERP, 98-ft. above ground, 239-ft. above sea level, lat. 43° 48' 00", long. 69° 56' 15".

Began Operation: March 19, 2009.

Ownership: Harpswell Community Broadcasting Corp.

■ **Harrison**—W03AM-D, Ch. 3, Maine Public Broadcasting Corp. Phone: 207-783-9101.

Technical Facilities: 0.007-kw ERP, 85-ft. above ground, 705-ft. above sea level, lat. 44° 05' 58", long. 70° 40' 22".

Began Operation: January 31, 1986.

Ownership: Maine Public Broadcasting Corp.

■ **Madawaska**—W11AA, Ch. 11, NEPSK Inc. (WAGM-TV Ch. 8 Presque Isle) Phone: 207-764-4461.

Technical Facilities: 0.01-kw ERP, lat. 47° 20' 30", long. 68° 18' 51".

Ownership: NEPSK Inc.

■ **Portland**—WLLB-LP, Ch. 15, Word of God Fellowship Inc. Phone: 617-423-0210. Fax: 617-482-9305.

Technical Facilities: 863-w TPO, 8-kw ERP, 164-ft. above ground, 200-ft. above sea level, lat. 43° 41' 22", long. 70° 20' 06".

Transmitter: 779 Warren Ave., Portland.

Ownership: Word of God Fellowship Inc.

Personnel: Ken Carter, General Manager; Steve Callahan, Chief Engineer.

■ **Rockland**—W64BY, Ch. 64, Craig Ministries Inc. Phones: 207-989-4040; 207-866-2000. Fax: 207-866-3304.

Technical Facilities: 12.24-kw ERP, 82-ft. above ground, 394-ft. above sea level, lat. 44° 06' 30", long. 69° 09' 28".

Ownership: Craig Ministries Inc.

Personnel: Sherwood Craig, General Manager & Sales Manager; Howie Soule, Chief Engineer.

■ **Skowhegan**—WGCI-LP, Ch. 4, Pacific & Southern Co. Inc. Phones: 207-942-4821; 703-854-6899. Fax: 207-947-0992.

Studio: 329 Mount Hope Ave, Bangor, ME 04401.

Technical Facilities: 0.3-kw ERP, 151-ft. above ground, 932-ft. above sea level, lat. 44° 42' 46", long. 69° 43' 38".

Ownership: Gannett Co. Inc.

■ **St. Francis**—W04AY, Ch. 4, Maine Public Broadcasting Corp. Phone: 207-783-9101.

Technical Facilities: 0.002-kw ERP, lat. 47° 10' 08", long. 68° 51' 47".

Ownership: Maine Public Broadcasting Corp.

■ **St. John Plantation**—W11AY, Ch. 11, Town of St. John. (WAGM-TV Ch. 8 Presque Isle) Phone: 207-834-6444.

Technical Facilities: 0.039-kw ERP, lat. 47° 13' 30", long. 68° 42' 16".

Transmitter: Summit of Bossy Mountain.

Ownership: St. John Plantation.

■ **Waterville**—WFYW-LP, Ch. 41, Three Angels Broadcasting Network Inc. Phone: 618-627-4651. Fax: 618-627-4155.

Studio: 3391 Charley Good Rd, West Frankfort, IL 62896.

Technical Facilities: 1000-w TPO, 28.5-kw ERP, 249-ft. above ground, 673-ft. above sea level, lat. 44° 29' 04", long. 69° 39' 22".

Transmitter: NNW of Intersection of Grove Rd. & Taber Hill, Vassalboro.

Ownership: Three Angels Broadcasting Network Inc.

Personnel: Moses Primo, Chief Engineer.

**Maryland**

■ **Annapolis**—WRZB-LP, Ch. 31, DC Broadcasting Inc. Phones: 303-593-1433; 303-520-9996. Fax: 815-327-4319.

Technical Facilities: 67.6-kw ERP, 92-ft. above ground, 167-ft. above sea level, lat. 38° 59' 13", long. 76° 33' 12".

Ownership: DC Broadcasting Inc.

■ **Cresaptown**—W43BP, Ch. 43, Trinity Broadcasting Network Inc. Phone: 714-832-2950. Fax: 714-730-0661.

Technical Facilities: 1.3-kw ERP, 43-ft. above ground, 2936-ft. above sea level, lat. 39° 34' 56", long. 78° 53' 53".

Holds CP for change to channel number 39, 15-kw ERP, BDISDIT-20060330ALB.

Ownership: Trinity Broadcasting Network Inc.

Personnel: Paul Crouch, General Manager; Ben Miller, Chief Engineer; Rod Henke, Sales Manager.

■ **Flintstone**—W08BN, Ch. 8, Flintstone Community Television Inc. (WJAC-TV Ch. 34 Johnstown)

Technical Facilities: 0.013-kw ERP, lat. 39° 41' 18", long. 78° 31' 56".

Ownership: Flintstone Community Television Inc.

■ **Flintstone**—W11AL, Ch. 11, Flintstone Community Television Inc. (WUSA Ch. 9 Washington)

Technical Facilities: 0.012-kw ERP, lat. 39° 41' 18", long. 78° 31' 56".

Ownership: Flintstone Community Television Inc.

■ **Flintstone**—W13AD, Ch. 13, Flintstone Community Television Inc. (WJLA-TV Ch. 7 Washington)

Technical Facilities: 0.013-kw ERP, lat. 39° 41' 18", long. 78° 31' 56".

Ownership: Flintstone Community Television Inc.

■ **Frederick**—W22DA, Ch. 22, Three Angels Broadcasting Network Inc. Phone: 618-627-4651.

Technical Facilities: 37.3-kw ERP, 200-ft. above ground, 1138-ft. above sea level, lat. 39° 19' 50", long. 77° 31' 29".

Ownership: Three Angels Broadcasting Network Inc.



**Hagerstown**—W42CK, Ch. 42, Three Angels Broadcasting Network Inc. Phone: 618-627-4651. Fax: 618-627-4155.

Studio: 3391 Charley Good Rd, West Frankfort, IL 62896.

Technical Facilities: 1000-w TPO, 6.37-kw ERP, 699-ft. above ground, 738-ft. above sea level, lat. 39° 36' 41", long. 77° 46' 53".

Holds CP for change to channel number 43, 2.26-kw ERP, 200-ft. above ground, 710-ft. above sea level, lat. 39° 36' 37.7", long. 77° 46' 55". BDISDTL-20090612AAO.

Transmitter: Hwy. 81, Williamsport.

Began Operation: October 20, 1999.

Ownership: Three Angels Broadcasting Network Inc.

Personnel: Moses Primo, Chief Engineer.

**Lake Shore**—WQAW-LP, Ch. 8, Una Vez Mas Lake Shore License LLC. Phone: 214-754-7008.

Technical Facilities: 3-kw ERP, 394-ft. above ground, 404-ft. above sea level, lat. 38° 58' 02", long. 76° 15' 31".

Holds CP for change to channel number 20, 6.5-kw ERP, 679-ft. above ground, 825-ft. above sea level, lat. 39° 00' 36", long. 76° 36' 33". BDISDTL-20090629AAV.

Began Operation: June 10, 2005.

Ownership: Una Vez Mas GP LLC.

**Ocean City**—W35CS-D, Ch. 35, EICB-TV East LLC. Phone: 972-291-3750.

Technical Facilities: 6.5-kw ERP, 361-ft. above ground, 392-ft. above sea level, lat. 38° 34' 33", long. 75° 20' 18".

Began Operation: August 18, 2008.

Ownership: EICB-TV LLC.

**Ocean City**—W63DC, Ch. 63, Jeff Chang. Phone: 310-403-5039.

Technical Facilities: 0.2-kw ERP, 243-ft. above ground, 253-ft. above sea level, lat. 38° 24' 59", long. 75° 03' 24".

Holds CP for change to channel number 26, 0.5-kw ERP, 367-ft. above ground, 407-ft. above sea level, lat. 38° 24' 17.6", long. 75° 36' 03.3". BDFCDL-20080305AEP.

Ownership: Jeff Chang; Chris McHale.

**Ocean City**—W65EF, Ch. 65, Airport Investors LP. Phone: 302-227-7882.

Technical Facilities: 0.2-kw ERP, 243-ft. above ground, 253-ft. above sea level, lat. 38° 24' 59", long. 75° 03' 24".

Began Operation: April 21, 2005.

Ownership: Airport Investors LP.

**Ocean City**—WBLP-LP, Ch. 22, Ocean 60 Broadcasting Assn. Phone: 302-732-1400.

Technical Facilities: 10-w TPO, 0.061-kw ERP, 62-ft. above sea level, lat. 38° 26' 37", long. 75° 03' 15".

Holds CP for change to 0.75-kw ERP, 125-ft. above ground, 374-ft. above sea level, BPTTL-20080505AAH.

Transmitter: Parking lot, 138th St. & Coastal Hwy.

Began Operation: November 14, 1994.

Ownership: Ocean Broadcasting Assn.

**Ocean City**—WRAV-LP, Ch. 8, Asiavision Inc. Phone: 301-345-2742.

Technical Facilities: 10-w TPO, 0.297-kw ERP, 279-ft. above ground, 260-ft. above sea level, lat. 38° 22' 52", long. 75° 10' 32".

Transmitter: N of Rte. 90, E of Rte. 589, Ocean Pines.

Ownership: Asiavision Inc.

**Salisbury**—W06CF, Ch. 6, Signal Above LLC. Phone: 703-761-5013.

Technical Facilities: 1-kw ERP, 436-ft. above ground, 466-ft. above sea level, lat. 38° 23' 11.5", long. 75° 17' 26.3".

Began Operation: March 26, 2009.

Ownership: Signal Above LLC.

**Salisbury**—W23CX, Ch. 23, Prism Broadcasting Network Inc. Phone: 770-953-3232.

Technical Facilities: 0.1-kw ERP, 23-ft. above ground, 53-ft. above sea level, lat. 38° 13' 49", long. 75° 18' 00".

Ownership: Prism Broadcasting Network Inc.

**Salisbury**—W23DF-D, Ch. 23, EICB-TV East LLC. Phone: 972-291-3750.

Technical Facilities: 15-kw ERP, 276-ft. above ground, 295-ft. above sea level, lat. 38° 32' 34", long. 75° 56' 56".

Holds CP for change to channel number 45, 351-ft. above ground, 461-ft. above sea level, lat. 38° 54' 32", long. 76° 34' 28". BDISDTL-20090820AAD.

Began Operation: March 16, 2009.

Ownership: EICB-TV LLC.

**Salisbury**—WNDC-LP, Ch. 11, Hispanic Christian Community Network Inc. Phone: 214-879-0081.

Technical Facilities: 0.1-kw ERP, 16-ft. above ground, 36-ft. above sea level, lat. 38° 20' 42", long. 75° 17' 00".

Began Operation: June 1, 2007.

Ownership: Hispanic Christian Community Network Inc.

**Salisbury**—WNGA-LP, Ch. 7, Hispanic Christian Community Network Inc. Phone: 214-879-0081.

Technical Facilities: 0.1-kw ERP, 16-ft. above ground, 36-ft. above sea level, lat. 38° 20' 42", long. 75° 17' 00".

Ownership: Hispanic Christian Community Network Inc.

**Towson**—WMJF-LP, Ch. 16, Towson U. Phone: 410-704-2447. Fax: 410-704-3744.

Studio: Media Center 102, Dept. of Electronic Media & Film, Towson U., Towson, MD 21252-0001.

Technical Facilities: 3.5-kw ERP, 154-ft. above ground, 554-ft. above sea level, lat. 39° 23' 45", long. 76° 36' 29".

Transmitter: Residence Tower, Towson U.

Ownership: Towson U.

Personnel: John MacKerron, General Manager.

## Massachusetts

**Adams**—W38DL-D, Ch. 38, WNYT-TV LLC. (WNYT Ch. 12 Albany) Phone: 651-642-4334.

Technical Facilities: 3-kw ERP, 187-ft. above ground, 3625-ft. above sea level, lat. 42° 38' 14", long. 73° 10' 08".

Began Operation: February 9, 1984.

Ownership: Hubbard Broadcasting Inc.

**Boston**—W40B0, Ch. 40, ION Media LPTV Inc. Phone: 561-682-4206. Fax: 561-659-4754.

Technical Facilities: 918-w TPO, 20-kw ERP, 860-ft. above ground, 958-ft. above sea level, lat. 42° 18' 27", long. 71° 13' 27".

Holds CP for change to 3.5-kw ERP, 860-ft. above ground, 954-ft. above sea level, BDFCDL-20090515ACD.

Transmitter: 1165 Chestnut St., Newton.

Began Operation: March 22, 1991.

Ownership: ION Media Networks Inc.

Personnel: Lon Mirolii, General Manager; David J. Raymond, Chief Engineer.

**Boston**—WCEA-LP, Ch. 3, Channel 19 TV Corp. Phone: 617-541-2222. Fax: 617-427-6227.

Studio: 780 Dudley St, Dorchester, MA 02125.

Technical Facilities: 5-kw ERP, 131-ft. above ground, 148-ft. above sea level, lat. 42° 19' 52", long. 71° 04' 40".

Began Operation: February 18, 1987.

Ownership: Channel 19 TV Corp.

Personnel: Peter N. Cuenca, General Manager; Juan Hernandez, Sales Manager.

**Boston**—WFXZ-CA, Ch. 24, Boston Broadcasting Corp. Phone: 603-279-4440.

Technical Facilities: 90-kw ERP, 860-ft. above ground, 958-ft. above sea level, lat. 42° 18' 27", long. 71° 13' 27".

Ownership: Boston Broadcasting Corp.

**Boston**—WHDN-LD, Ch. 26, Marksteiner AG (USA) License Holdco LLC. Phones: 772-480-4570; 561-471-9200.

Technical Facilities: 15-kw ERP, 613-ft. above ground, 652-ft. above sea level, lat. 42° 21' 31", long. 71° 03' 33".

Holds CP for change to channel number 38, BDISDTL-20090313AAF.

Began Operation: February 11, 2003.

Ownership: Guenter Marksteiner.

**Dennis**—WMPX-LP, Ch. 33, ION Media Boston License Inc. Phone: 561-682-4206.

Technical Facilities: 14.6-kw ERP, 259-ft. above ground, 385-ft. above sea level, lat. 41° 41' 20", long. 70° 20' 49".

Holds CP for change to 15-kw ERP, BDFCDL-20090515ABS.

Began Operation: September 23, 1983.

Ownership: ION Media Networks Inc.

**Leicester**—WCRN-LP, Ch. 34, Carter Broadcasting Corp. Phone: 617-423-0810. Fax: 617-482-9305.

Technical Facilities: 909-w TPO, 7-kw ERP, 1361-ft. above sea level, lat. 42° 14' 47", long. 71° 55' 51".

Transmitter: Hwy. 9, 0.8-mi. W of Leicester.

Ownership: Carter Broadcasting Corp.

Personnel: Ken Carter, General Manager; Steve Callahan, Chief Engineer.

**Pittsfield**—W28DA-D, Ch. 28, WNYT-TV LLC. (WNYT Ch. 12 Albany) Phone: 651-642-4334.

Technical Facilities: 2.8-kw ERP, 80-ft. above ground, 1440-ft. above sea level, lat. 42° 25' 26", long. 73° 15' 57".

Ownership: Hubbard Broadcasting Inc.

**Springfield**—WDMR-LP, Ch. 51, ZGS Hartford Inc. Phone: 703-528-5656.

Studio: 886 Maple Ave, Hartford, CT 06114.

Technical Facilities: 142-kw ERP, 157-ft. above ground, 761-ft. above sea level, lat. 42° 05' 07", long. 72° 42' 12".

Holds CP for change to 15-kw ERP, BDFCDL-20080804ACW.

Transmitter: Provin Mountain, on West St.

Multichannel TV Sound: Separate audio program.

Ownership: ZGS Broadcasting Holdings Inc.

Personnel: Lucio C. Ruzzier Sr., President; Gaetano Leone, General Manager; Sai Minetti, Chief Engineer; William Newton, President, Sales.

**Springfield**—WFXQ-CD, Ch. 28, WWLP Broadcasting LLC. Phone: 401-457-9511.

Technical Facilities: 0.024-kw ERP, 46-ft. above ground, 1184-ft. above sea level, lat. 42° 15' 05", long. 72° 38' 43".

Holds CP for change to 125-kw ERP, 335-ft. above ground, 974-ft. above sea level, lat. 42° 05' 05", long. 72° 42' 14". BPTTA-20081017AHG.

Began Operation: February 19, 1991.

Ownership: LIN TV Corp.

**Springfield**—WSHM-LP, Ch. 67, Meredith Corp. Phones: 413-736-4333; 515-284-2166.

Studio: One Monarch Pl, Ste 300, Springfield, MA 01144-7012.

Technical Facilities: 1.6-kw ERP, 30-ft. above ground, 1195-ft. above sea level, lat. 42° 14' 28", long. 72° 38' 54".

Holds CP for change to channel number 21, 150-ft. above ground, 960-ft. above sea level, lat. 42° 07' 11.3", long. 72° 24' 39". BDISDTL-20091022ABX.

Transmitter: side of existing WGGB-TV tower atop Mount Tom.

Ownership: Meredith Corp.

## Michigan

**Alpena**—W18BT, Ch. 18, Trinity Broadcasting Network Inc. Phone: 714-832-2950. Fax: 714-730-0661.

Technical Facilities: 1000-w TPO, 17.4-kw ERP, 330-ft. above ground, 1079-ft. above sea level, lat. 45° 09' 22", long. 83° 37' 54".

Transmitter: 1295 E. LaComb Rd.

Ownership: Trinity Broadcasting Network Inc.

Personnel: Curt Smith, General Manager; Jim Marr, Chief Engineer; Barbara Bowen, Sales Manager.

**Battle Creek**—W0BC-CA, Ch. 14, WOOD License Co. LLC. Phone: 202-462-6065.

Technical Facilities: 9.1-kw ERP, 305-ft. above ground, 1184-ft. above sea level, lat. 42° 17' 17", long. 85° 09' 54".

Transmitter: 0.4-mi. S of Golden Ave. & Beadle Lake Rd. intersection, Kalamazoo.

Ownership: LIN TV Corp.

**Berrien Springs**—WYGN-LD, Ch. 10, Good News Television. Phone: 269-473-5274.

Technical Facilities: 0.15-kw ERP, 450-ft. above ground, 1109-ft. above sea level, lat. 41° 57' 42", long. 86° 21' 02".

Began Operation: June 29, 2009.

Ownership: Good News Television.

**Berrien Springs**—WYGN-LP, Ch. 12, Good News Television. Phone: 269-473-5274.

Technical Facilities: 1000-w TPO, 3-kw ERP, 450-ft. above ground, 1109-ft. above sea level, lat. 41° 57' 42", long. 86° 21' 02".

Transmitter: 1.2-mi. NW of Snow Rd. & U.S. Rte. 31/33 intersection.

Ownership: Good News Television.

**Cedar**—WLLZ-LP, Ch. 12, P & P Cable Holdings LLC. Phone: 231-420-1325.

Technical Facilities: 1.23-kw ERP, 100-ft. above ground, 1173-ft. above sea level, lat. 44° 45' 22", long. 85° 40' 42".

Holds CP for change to 0.893-kw ERP, 249-ft. above ground, 1322-ft. above sea level, BPTVL-20070706ACY.

Ownership: P & P Cable Holdings LLC.

Personnel: Bob Naismith, General Manager.

■ **Dearborn**—W338Y, Ch. 33, Highland Park Broadcasting LP.

Technical Facilities: 15-kw ERP, 325-ft. above ground, 948-ft. above sea level, lat. 42° 22' 40", long. 83° 14' 32".

Ownership: Highland Park Broadcasting LP.

**Detroit**—W48AV, Ch. 48, ION Media License Co. LLC. Phone: 561-682-4206. Fax: 561-659-4754.

Technical Facilities: 2000-w TPO, 38.24-kw ERP, 312-ft. above ground, 892-ft. above sea level, lat. 42° 27' 43", long. 82° 52' 35".

Holds CP for change to 2-kw ERP, BDFCDTL-20060323AFZ.

Transmitter: 1500 Shore Club Dr., St. Clair Shores.

Began Operation: October 16, 1991.

Ownership: ION Media Networks Inc.

Personnel: Michael Berman, General Manager; Robert Thompson, Chief Engineer.

**Detroit**—W66BV, Ch. 66, Trinity Broadcasting Network Inc. Phone: 714-832-2950. Fax: 714-730-0661.

Technical Facilities: 1-w TPO, 19.7-kw ERP, 1298-ft. above ground, 1869-ft. above sea level, lat. 42° 19' 45", long. 83° 02' 25".

Holds CP for change to channel number 47, 2.7-kw ERP, 728-ft. above ground, 1299-ft. above sea level, BDISDTT-20070105AAR.

Transmitter: Westin Hotel Bldg., Detroit.

Ownership: Trinity Broadcasting Network Inc.

■ **Detroit**—WDWO-CA, Ch. 18, TCT of Michigan Inc. Phone: 618-997-9333.

Studio: 12280 Burt Rd, Detroit, MI 48227.

Technical Facilities: 1000-w TPO, 20-kw ERP, 289-ft. above ground, 915-ft. above sea level, lat. 42° 22' 40", long. 83° 14' 37".

Transmitter: 12280 Burt Rd.

Ownership: TCT of Michigan Inc.

Personnel: Adrian Boganey, General Manager; Ronald L. Booth, Chief Engineer.

■ **Detroit**—WLPC-LP, Ch. 26, WLPC TV-26 Detroit Inc. Phone: 248-559-4200.

Technical Facilities: 2000-w TPO, 32-kw ERP, 475-ft. above ground, 1037-ft. above sea level, lat. 45° 19' 56", long. 83° 02' 42".

Transmitter: Cadillac Tower Bldg., Cadillac Square.

Ownership: Glenn R. & Karin A. Plummer.

Personnel: Glenn R. Plummer, General Manager; Timothy Hoadly, Chief Engineer.

■ **Detroit**—WUDT-CA, Ch. 23, Word of God Fellowship Inc. Phone: 817-571-1229.

Studio: 4128 W Vernor Hwy, Detroit, MI 48209-2145.

Technical Facilities: 50-kw ERP, 712-ft. above ground, 1375-ft. above sea level, lat. 42° 26' 52", long. 83° 10' 23".

Began Operation: June 25, 1990.

Ownership: Word of God Fellowship Inc.

Personnel: Liz Kiley, Vice President, Broadcast; Warren Reeves, Consulting Engineer; Amy Brown, Broadcast Operations Director.

**Escanaba**—W11CZ, Ch. 11, Hispanic Christian Community Network Inc. Phone: 214-879-0081.

Technical Facilities: 0.1-kw ERP, 164-ft. above ground, 787-ft. above sea level, lat. 45° 45' 48.4", long. 87° 05' 45".

Began Operation: December 17, 2007.

Ownership: Hispanic Christian Community Network Inc.

**Escanaba**—W14CE, Ch. 14, Barrington Marquette License LLC. (WLUC-TV Ch. 35 Marquette) Phone: 847-884-1877.

Technical Facilities: 0.856-kw ERP, 164-ft. above ground, 758-ft. above sea level, lat. 45° 44' 43", long. 87° 03' 14".

Ownership: Pilot Group LP.

**Escanaba**—W20BZ, Ch. 20, Trinity Broadcasting Network Inc. Phone: 714-832-2950. Fax: 714-730-0661.

Technical Facilities: 10-kw ERP, 213-ft. above ground, 905-ft. above sea level, lat. 45° 46' 56", long. 87° 06' 04".

Ownership: Trinity Broadcasting Network Inc.

**Escanaba**—W40AN-D, Ch. 40, LIN of Wisconsin LLC. (WLUK-TV Ch. 11 Green Bay) Phone: 401-457-9525.

Technical Facilities: 4.04-kw ERP, 233-ft. above ground, 925-ft. above sea level, lat. 45° 46' 56", long. 87° 06' 04".

Ownership: LIN TV Corp.

**Flint**—WHNE-LP, Ch. 32, Tait Broadcasting LLC. Phone: 231-420-1325.

Technical Facilities: 35.4-kw ERP, 234-ft. above ground, 1015-ft. above sea level, lat. 43° 10' 23", long. 83° 40' 51".

Began Operation: September 14, 2001.

Ownership: Tait Broadcasting LLC.

**Flint**—WXON-LP, Ch. 54, P & P Cable Holdings LLC. Phone: 231-547-2696.

Technical Facilities: 2000-w TPO, 0.1-kw ERP, 30-ft. above ground, 833-ft. above sea level, lat. 43° 07' 09", long. 83° 40' 38".

Ownership: P & P Cable Holdings LLC.

**Grand Rapids**—W25CZ, Ch. 25, Trinity Broadcasting Network Inc. Phone: 714-832-2950. Fax: 714-730-0661.

Technical Facilities: 10-kw ERP, lat. 47° 15' 17", long. 93° 26' 03".

Ownership: Trinity Broadcasting Network Inc.

**Grand Rapids**—W48CL, Ch. 48, Three Angels Broadcasting Network Inc. Phone: 618-627-4651. Fax: 618-627-4155.

Technical Facilities: 1000-w TPO, 16.1-kw ERP, 308-ft. above ground, 1079-ft. above sea level, lat. 43° 01' 01", long. 85° 45' 25".

Holds CP for change to 4.01-kw ERP, 308-ft. above ground, 1089-ft. above sea level, BDFCDTL-20090818ABV.

Transmitter: Near Elmridge Dr. & Three Mile Rd.

Began Operation: February 26, 1992.

Ownership: Three Angels Broadcasting Network Inc.

Personnel: Moses Primo, General Manager; Linda Shelton, Program Director.

■ **Grand Rapids**—WOLP-CA, Ch. 27, WOOD License Co. LLC.

Technical Facilities: 1000-w TPO, 15.3-kw ERP, 138-ft. above ground, 879-ft. above sea level, lat. 42° 57' 36", long. 85° 39' 18".

Transmitter: 1.6-mi. SE of I-131 & I-196 intersection.

Ownership: LIN TV Corp.

**Grand Rapids**—WUHQ-LP, Ch. 29, Word of God Fellowship Inc. Phone: 817-571-1229.

Technical Facilities: 537.7-w TPO, 40-kw ERP, 392-ft. above ground, 1002-ft. above sea level, lat. 42° 57' 14", long. 85° 41' 52".

Transmitter: 0.3-mi. W of Blue Grass Rd. on U.S. Rte. 27.

Began Operation: April 4, 2003.

Ownership: Word of God Fellowship Inc.

■ **Grand Rapids**—WXSP-CA, Ch. 15, WOOD License Co. LLC. Phone: 616-456-1818. Fax: 616-643-0018.

Studio: 120 College Ave SE, Grand Rapids, MI 49503.

Technical Facilities: 9.42-kw ERP, 344-ft. above ground, 1115-ft. above sea level, lat. 43° 01' 01", long. 85° 44' 25".

Ownership: LIN TV Corp.

**Hesperia**—W42CB, Ch. 42, Tribune Television Holdings Inc., Debtor-In-Possession. (WXMI Ch. 19 Grand Rapids) Phone: 616-447-8722.

Technical Facilities: 7.31-kw ERP, 427-ft. above ground, 1227-ft. above sea level, lat. 43° 33' 00", long. 86° 02' 34".

Holds CP for change to 15-kw ERP, BDFCDTL-20090313AAA.

Ownership: Tribune Broadcasting Co., Debtor-In-Possession.

■ **Holland**—WOGC-CA, Ch. 25, WOOD License Co. LLC. Phone: 401-457-9525.

Technical Facilities: 30-kw ERP, 381-ft. above ground, 1030-ft. above sea level, lat. 42° 48' 59", long. 85° 57' 20".

Holds CP for change to 2.6-kw ERP, BMPDTA-20080804ADU.

Ownership: LIN TV Corp.

■ **Holland**—WOHO-CA, Ch. 33, WOOD License Co. LLC. Phone: 202-462-6065.

Technical Facilities: 1000-w TPO, 10-kw ERP, 381-ft. above ground, 1030-ft. above sea level, lat. 42° 48' 59", long. 85° 57' 20".

Transmitter: 2640 72nd Ave.

Ownership: LIN TV Corp.

**Houghton Lake**—W18CB, Ch. 18, MS Communications LLC. Phone: 414-765-9737.

Technical Facilities: 1000-w TPO, 0.007-kw ERP, 105-ft. above ground, 1424-ft. above sea level, lat. 44° 17' 25", long. 84° 44' 40".

Transmitter: 1-mi. S of Summit Heights.

Ownership: MS Communications LLC.

**Houghton Lake**—W21BS, Ch. 21, MS Communications LLC. Phone: 414-765-9737.

Technical Facilities: 132-w TPO, 0.007-kw ERP, 105-ft. above ground, 1424-ft. above sea level, lat. 44° 17' 25", long. 84° 44' 40".

Transmitter: 1-mi. S of Summit Heights.

Ownership: MS Communications LLC.

**Houghton Lake**—W24CG, Ch. 24, MS Communications LLC. Phone: 414-765-9737.

Technical Facilities: 132-w TPO, 0.007-kw ERP, 105-ft. above ground, 1424-ft. above sea level, lat. 44° 17' 25", long. 84° 44' 40".

Transmitter: 1-mi. S of Summit Heights.

Ownership: MS Communications LLC.

**Houghton Lake**—W31BN, Ch. 31, MS Communications LLC. Phone: 414-765-9737.

Technical Facilities: 132-w TPO, 0.007-kw ERP, 105-ft. above ground, 1424-ft. above sea level, lat. 44° 17' 25", long. 84° 44' 40".

Transmitter: 1-mi. S of Summit Heights.

Ownership: MS Communications LLC.

**Houghton Lake**—W36CE, Ch. 36, MS Communications LLC. Phone: 414-765-9737.

Technical Facilities: 132-w TPO, 0.007-kw ERP, 105-ft. above ground, 1424-ft. above sea level, lat. 44° 17' 25", long. 84° 44' 40".

Transmitter: 1-mi. S of Summit Heights.

Ownership: MS Communications LLC.

**Houghton Lake**—W50CD, Ch. 50, MS Communications LLC. Phone: 414-765-9737.

Technical Facilities: 132-w TPO, 0.007-kw ERP, 105-ft. above ground, 1424-ft. above sea level, lat. 44° 17' 25", long. 84° 44' 40".

Transmitter: 1-mi. S of Summit Heights.

Ownership: MS Communications LLC.

**Houghton Lake**—W52CO, Ch. 52, MS Communications LLC. Phone: 414-765-9737.

Technical Facilities: 132-w TPO, 0.007-kw ERP, 105-ft. above ground, 1423-ft. above sea level, lat. 44° 17' 25", long. 84° 44' 40".

Transmitter: 1-mi. S of Summit Heights.

Ownership: MS Communications LLC.

**Houghton Lake**—W55CH, Ch. 55, MS Communications LLC. Phone: 414-765-9737.

Technical Facilities: 132-w TPO, 0.007-kw ERP, 105-ft. above ground, 1423-ft. above sea level, lat. 44° 17' 25", long. 84° 44' 40".

Transmitter: 1-mi. S of Summit Heights.

Ownership: MS Communications LLC.

**Houghton Lake**—W57CQ, Ch. 57, MS Communications LLC. Phone: 414-765-9737.

Technical Facilities: 132-w TPO, 0.007-kw ERP, 105-ft. above ground, 1424-ft. above sea level, lat. 44° 17' 25", long. 84° 44' 40".

Transmitter: 1-mi. S of Summit Heights.

Ownership: MS Communications LLC.

**Houghton Lake**—W59DC, Ch. 59, MS Communications LLC. Phone: 414-765-9737.

Technical Facilities: 132-w TPO, 0.007-kw ERP, 105-ft. above ground, 1424-ft. above sea level, lat. 44° 17' 25", long. 84° 44' 40".

Transmitter: 1-mi. S of Summit Heights.

Ownership: MS Communications LLC.

**Houghton Lake**—W61CS, Ch. 61, MS Communications LLC. Phone: 414-765-9737.

Technical Facilities: 500-w TPO, 0.007-kw ERP, 105-ft. above ground, 1319-ft. above sea level, lat. 44° 17' 25", long. 84° 44' 40".

Transmitter: 1-mi. S of Summit Heights.

Ownership: MS Communications LLC.

**Houghton Lake**—W63CH, Ch. 63, MS Communications LLC. Phone: 414-765-9737.

Technical Facilities: 500-w TPO, 0.007-kw ERP, 105-ft. above ground, 1424-ft. above sea level, lat. 44° 17' 25", long. 84° 44' 40".  
 Transmitter: 1-mi. S of Summit Heights.  
 Ownership: MS Communications LLC.

**Houghton Lake—W65DJ**, Ch. 65, MS Communications LLC. Phone: 414-765-9737.  
 Technical Facilities: 132-w TPO, 0.007-kw ERP, 105-ft. above ground, 1424-ft. above sea level, lat. 44° 17' 25", long. 84° 44' 40".  
 Transmitter: 1-mi. S of Summit Heights.  
 Ownership: MS Communications LLC.

**Houghton Lake—W67DN**, Ch. 67, MS Communications LLC. Phone: 414-765-9737.  
 Technical Facilities: 0.007-kw ERP, 105-ft. above ground, 1424-ft. above sea level, lat. 44° 17' 25", long. 84° 44' 40".  
 Ownership: MS Communications LLC.

**Ironwood—W32CV**, Ch. 32, KQDS Acquisition Corp. Phone: 701-277-1515.  
 Technical Facilities: 15.9-kw ERP, 350-ft. above ground, 2010-ft. above sea level, lat. 46° 26' 28", long. 90° 11' 26".  
 Holds CP for change to 8.452-kw ERP, BDFCDTT-20060331BFS.  
 Ownership: KQDS Acquisition Corp.

**Kalamazoo—W268X-D**, Ch. 26, TCT of Michigan Inc. (WTLJ Ch. 24 Muskegon) Phone: 618-997-9333.  
 Technical Facilities: 15-kw ERP, 440-ft. above ground, 1352-ft. above sea level, lat. 42° 07' 44", long. 85° 20' 22".  
 Ownership: TCT of Michigan Inc.

■ **Kalamazoo—WOKZ-CA**, Ch. 50, WOOD License Co. LLC. Phone: 401-454-2880.  
 Technical Facilities: 14.3-kw ERP, 148-ft. above ground, 1086-ft. above sea level, lat. 42° 17' 48", long. 85° 38' 29".  
 Multichannel TV Sound: Separate audio program.  
 Ownership: LIN TV Corp.  
 Personnel: Scott Blumenthal, General Manager; Mike Laemers, Director of Engineering; Diane Knowski, Sales Manager.

**Lansing—W27CN**, Ch. 27, Tri-State Christian TV Inc. Phone: 618-997-9333. Fax: 618-997-1859.  
 Studio: 2865 Trautner Dr, Saginaw, MI 48604.  
 Technical Facilities: 8.5-kw ERP, 340-ft. above ground, 1180-ft. above sea level, lat. 42° 43' 25", long. 84° 32' 51".  
 Ownership: Tri-State Christian TV Inc.  
 Personnel: Mike Socier, Station Manager; Ron Booth, Chief Engineer.

**Leland, etc.—W69AV**, Ch. 69, Central Michigan U. (WCMU-TV Ch. 26 Mount Pleasant) Phone: 989-774-4000.  
 Technical Facilities: 0.78-kw ERP, lat. 44° 58' 50", long. 85° 40' 45".  
 Ownership: Central Michigan U.

**Ludington—W34BZ**, Ch. 34, MS Communications LLC. Phone: 414-765-9737.  
 Technical Facilities: 100-w TPO, 0.007-kw ERP, 105-ft. above ground, 823-ft. above sea level, lat. 44° 03' 57", long. 86° 19' 58".  
 Transmitter: Jebavy at Ehler.  
 Ownership: MS Communications LLC.

**Ludington—W48BY**, Ch. 48, MS Communications LLC. Phone: 414-765-9737.  
 Technical Facilities: 100-w TPO, 0.007-kw ERP, 105-ft. above ground, 823-ft. above sea level, lat. 44° 03' 57", long. 86° 19' 58".  
 Transmitter: Jebavy at Ehler.  
 Ownership: MS Communications LLC.

**Marquette—W07DB**, Ch. 7, Barrington Marquette License LLC. (WLUC-TV Ch. 35 Marquette)  
 Technical Facilities: 0.025-kw ERP, 115-ft. above ground, 830-ft. above sea level, lat. 46° 32' 45", long. 87° 23' 27".  
 Ownership: Pilot Group LP.

**Menominee—W31BK**, Ch. 31, Journal Broadcast Corp. Phones: 920-494-2626; 702-876-1313. Fax: 920-494-7071.  
 Technical Facilities: 8.6-kw ERP, 459-ft. above ground, 1049-ft. above sea level, lat. 45° 11' 19", long. 87° 34' 08".  
 Multichannel TV Sound: Stereo only.  
 Ownership: Journal Communications Inc.

Personnel: Mike Harding, Chief Executive Officer; Mark L. Cramer, Chief Engineer; Mike Smith, Sales Manager.

**Mount Pleasant—W44BQ**, Ch. 44, NTN/Saginaw Inc. Phone: 231-436-7731.  
 Technical Facilities: 512-w TPO, 0.242-kw ERP, 25-ft. above ground, 806-ft. above sea level, lat. 43° 41' 56", long. 84° 46' 11".  
 Transmitter: U.S. Rte. 27, 0.4-mi. W of Blue Grass Rd.  
 Ownership: NTN/Saginaw Inc.

**Mount Pleasant—W60CO**, Ch. 60, NTN/Saginaw Inc. Phone: 231-436-7731.  
 Technical Facilities: 528.6-w TPO, 0.242-kw ERP, 257-ft. above ground, 806-ft. above sea level, lat. 43° 41' 56", long. 84° 46' 11".  
 Transmitter: 0.3-mi. W of Blue Grass Rd. on U.S. Rte. 27.  
 Ownership: Merle W. Pearce.

**Mount Pleasant—W61DK**, Ch. 61, NTN/Saginaw Inc. Phone: 231-436-7731.  
 Technical Facilities: 1000-w TPO, 9.73-kw ERP, 1277-ft. above ground, 1164-ft. above sea level, lat. 43° 34' 33", long. 84° 46' 29".  
 Transmitter: BR/27, 1.5-mi. S of Mount Pleasant.  
 Ownership: NTN/Saginaw Inc.

**Mount Pleasant—WBWM-LP**, Ch. 32, P & P Cable Holdings LLC. Phone: 231-436-7731.  
 Technical Facilities: 515-w TPO, 0.0872-kw ERP, 50-ft. above ground, 847-ft. above sea level, lat. 43° 34' 33", long. 84° 46' 29".  
 Transmitter: 0.3-mi. W of Blue Grass Rd. on US Rte. 27.  
 Ownership: P & P Cable Holdings LLC.

**Muskegon—W52DB**, Ch. 52, Tribune Television Holdings Inc., Debtor-In-Possession. (WXMI Ch. 19 Grand Rapids) Phone: 616-364-8722.  
 Technical Facilities: 21.7-kw ERP, 420-ft. above ground, 1076-ft. above sea level, lat. 43° 18' 50", long. 86° 09' 17".

Holds CP for change to channel number 17, 15-kw ERP, BDISDIT-20090313AAB.  
 Transmitter: 5-mi. W of Big Rapids.  
 Began Operation: February 28, 1996.  
 Ownership: Tribune Broadcasting Co., Debtor-In-Possession.

■ **Muskegon—WMKG-LP**, Ch. 38, BAG LLC. Phone: 347-539-6385.  
 Studio: 4237 Airline Rd, North Shores, MI 49444.

Technical Facilities: 33.8-kw ERP, 187-ft. above ground, 843-ft. above sea level, lat. 43° 15' 06", long. 86° 09' 10".  
 Multichannel TV Sound: Stereo only.  
 Began Operation: March 30, 1990.  
 Ownership: BAG LLC.  
 Personnel: Fenton Kelley, General Manager & Chief Engineer.

■ **Muskegon—WOMS-CA**, Ch. 29, WOOD License Co. LLC. Phone: 401-457-9525.  
 Technical Facilities: 10.4-kw ERP, 440-ft. above ground, 1122-ft. above sea level, lat. 43° 15' 45", long. 86° 04' 34".  
 Holds CP for change to 0.7-kw ERP, BDFCDTA-20060330ALZ.  
 Ownership: LIN TV Corp.

**Petoskey—W18BX**, Ch. 18, MS Communications LLC. Phone: 414-213-4629.  
 Technical Facilities: 0.0124-kw ERP, 50-ft. above ground, 1321-ft. above sea level, lat. 45° 28' 40", long. 84° 57' 04".  
 Ownership: MS Communications LLC.

**Petoskey—W20BQ**, Ch. 20, MS Communications LLC. Phone: 414-213-4629.  
 Technical Facilities: 0.0124-kw ERP, 50-ft. above ground, 1321-ft. above sea level, lat. 45° 28' 40", long. 84° 57' 04".  
 Ownership: MS Communications LLC.

**Petoskey—W23BM**, Ch. 23, MS Communications LLC. Phone: 414-213-4629.  
 Technical Facilities: 0.0124-kw ERP, 50-ft. above ground, 1321-ft. above sea level, lat. 45° 28' 40", long. 84° 57' 04".  
 Ownership: MS Communications LLC.

**Petoskey—W25CD**, Ch. 25, MS Communications LLC. Phone: 414-213-4629.  
 Technical Facilities: 0.0124-kw ERP, 50-ft. above ground, 1321-ft. above sea level, lat. 45° 28' 40", long. 84° 57' 04".  
 Ownership: MS Communications LLC.

**Petoskey—W31BI**, Ch. 31, MS Communications LLC. Phone: 414-765-9737.  
 Technical Facilities: 179-w TPO, 1-kw ERP, 623-ft. above ground, 1814-ft. above sea level, lat. 45° 19' 17", long. 84° 52' 33".  
 Transmitter: 1-mi. N of Boyne City.  
 Ownership: MS Communications LLC.

**Petoskey—W34CR**, Ch. 34, Frank J. Catz, Trustee. Phone: 650-854-0111. Fax: 650-854-0223.  
 Technical Facilities: 179-w TPO, 1-kw ERP, 594-ft. above ground, 1884-ft. above sea level, lat. 45° 19' 34", long. 84° 52' 43".  
 Transmitter: 1-mi. N of Boyne City.  
 Ownership: Frank J. Catz, Trustee.

**Petoskey—W36CD**, Ch. 36, MS Communications LLC. Phone: 414-213-4629.  
 Technical Facilities: 0.0124-kw ERP, 50-ft. above ground, 1321-ft. above sea level, lat. 45° 28' 40", long. 84° 57' 04".  
 Ownership: MS Communications LLC.

**Petoskey—W39CB**, Ch. 39, MS Communications LLC. Phone: 414-213-4629.

Technical Facilities: 0.0124-kw ERP, 50-ft. above ground, 1321-ft. above sea level, lat. 45° 28' 40", long. 84° 57' 04".  
 Ownership: MS Communications LLC.

**Petoskey—W41CK**, Ch. 41, Frank J. Catz, Trustee. Phone: 650-854-0111. Fax: 650-854-0223.

Technical Facilities: 179-w TPO, 1-kw ERP, 623-ft. above ground, 1814-ft. above sea level, lat. 45° 19' 17", long. 84° 52' 33".  
 Transmitter: 1-mi. N of Boyne City.  
 Ownership: Frank J. Catz, Trustee.

**Petoskey—W51CR**, Ch. 51, MS Communications LLC. Phone: 414-213-4629.  
 Technical Facilities: 0.0124-kw ERP, 50-ft. above ground, 1321-ft. above sea level, lat. 45° 28' 40", long. 84° 57' 04".  
 Ownership: MS Communications LLC.

**Petoskey—W53BN**, Ch. 53, MS Communications LLC. Phone: 414-213-4629.  
 Technical Facilities: 0.0124-kw ERP, 50-ft. above ground, 1321-ft. above sea level, lat. 45° 28' 40", long. 84° 57' 04".  
 Ownership: MS Communications LLC.

**Petoskey—W55CL**, Ch. 55, MS Communications LLC. Phone: 414-213-4629.  
 Technical Facilities: 0.0124-kw ERP, 50-ft. above ground, 1321-ft. above sea level, lat. 45° 28' 40", long. 84° 57' 04".  
 Ownership: MS Communications LLC.

**Petoskey—W57CP**, Ch. 57, MS Communications LLC. Phone: 414-765-9737.  
 Technical Facilities: 179-w TPO, 4-kw ERP, 415-ft. above ground, 1686-ft. above sea level, lat. 45° 28' 40", long. 84° 57' 04".  
 Transmitter: 1-mi. N of Boyne City.  
 Ownership: MS Communications LLC.

**Petoskey—W62CR**, Ch. 62, MS Communications LLC. Phone: 414-213-4629.  
 Technical Facilities: 0.0124-kw ERP, 50-ft. above ground, 1321-ft. above sea level, lat. 45° 28' 40", long. 84° 57' 04".  
 Ownership: MS Communications LLC.

**Petoskey—W64CK**, Ch. 64, MS Communications LLC. Phone: 414-213-4629.  
 Technical Facilities: 0.0124-kw ERP, 50-ft. above ground, 1321-ft. above sea level, lat. 45° 28' 40", long. 84° 57' 04".  
 Ownership: MS Communications LLC.

**Petoskey—W66CY**, Ch. 66, MS Communications LLC. Phone: 414-213-4629.  
 Technical Facilities: 0.0124-kw ERP, 50-ft. above ground, 1321-ft. above sea level, lat. 45° 28' 40", long. 84° 57' 04".  
 Ownership: MS Communications LLC.

**Petoskey—W68DH**, Ch. 68, MS Communications LLC. Phone: 414-213-4629.  
 Technical Facilities: 0.0124-kw ERP, 49-ft. above ground, 1320-ft. above sea level, lat. 45° 28' 40", long. 84° 57' 04".  
 Ownership: MS Communications LLC.

**Pinconning—W09CK**, Ch. 9, P & P Cable Holdings LLC. Phone: 231-436-7731. Fax: 231-436-7731.



Technical Facilities: 939-w TPO, 0.085-kw ERP, 26-ft. above ground, 830-ft. above sea level, lat. 43° 07' 09", long. 83° 40' 38".

Transmitter: 3685 Garfield Rd., Mount Forest Twp.

Ownership: P & P Cable Holdings LLC.

**Pinconning—W15BP**, Ch. 15, P & P Cable Holdings LLC. Phone: 231-436-7731. Fax: 253-540-0980.

Technical Facilities: 1000-w TPO, 0.25-kw ERP, 25-ft. above ground, 618-ft. above sea level, lat. 43° 50' 46", long. 84° 05' 32".

Transmitter: 3685 Garfield Rd., Mount Forest Twp.

Ownership: P & P Cable Holdings LLC.

**Pinconning—W44BO**, Ch. 44, P & P Cable Holdings LLC. Phone: 231-436-7731.

Technical Facilities: 1000-w TPO, 0.25-kw ERP, 25-ft. above ground, 618-ft. above sea level, lat. 43° 50' 46", long. 84° 05' 32".

Transmitter: 3685 Garfield Rd., Mount Forest Twp.

Ownership: P & P Cable Holdings LLC.

**Pinconning—WKJF-LP**, Ch. 58, P & P Cable Holdings LLC. Phone: 231-436-7731.

Technical Facilities: 931-w TPO, 0.25-kw ERP, 25-ft. above ground, 618-ft. above sea level, lat. 43° 42' 02", long. 83° 59' 17".

Transmitter: 3685 Garfield Rd., Mount Forest Twp.

Ownership: P & P Cable Holdings LLC.

**Pinconning—WKNX-LP**, Ch. 22, P & P Cable Holdings LLC. Phone: 231-436-7731.

Technical Facilities: 1000-w TPO, 0.25-kw ERP, 25-ft. above ground, 618-ft. above sea level, lat. 43° 42' 02", long. 83° 59' 17".

Transmitter: 3685 Garfield Rd., Mount Forest Twp.

Ownership: P & P Cable Holdings LLC.

**Pinconning—WTCF-LP**, Ch. 69, NTN/Saginaw Inc. Phone: 231-436-7731. Fax: 253-540-0980.

Technical Facilities: 0.25-kw ERP, 25-ft. above ground, 618-ft. above sea level, lat. 43° 50' 46", long. 84° 05' 32".

Transmitter: 3685 Garfield Rd., Mount Forest Twp.

Ownership: NTN/Saginaw Inc.

**Pinconning—WUHO-LP**, Ch. 36, P & P Cable Holdings LLC. Phone: 231-547-2696. Fax: 253-540-0981.

Technical Facilities: 15-kw ERP, 450-ft. above ground, 1379-ft. above sea level, lat. 42° 16' 28", long. 85° 39' 12".

Ownership: P & P Cable Holdings LLC.

**Saginaw & Midland—W46CR**, Ch. 46, Three Angels Broadcasting Network Inc. Phone: 618-627-4651.

Technical Facilities: 1000-w TPO, 66.4-kw ERP, 476-ft. above ground, 1164-ft. above sea level, lat. 43° 30' 56", long. 84° 32' 49".

Holds CP for change to channel number 24, 2.33-kw ERP, 252-ft. above ground, 901-ft. above sea level, lat. 43° 37' 44.5", long. 84° 10' 09.8". BDISDTL-20080918AGD.

Transmitter: 2-mi. ENE of Geneva Rd.

Began Operation: October 12, 1999.

Ownership: Three Angels Broadcasting Network Inc.

Personnel: Moses Primo, Chief Engineer.

**Sault Ste. Marie—W21BN**, Ch. 21, MS Communications LLC. Phone: 414-765-9737.

Technical Facilities: 132-w TPO, 0.007-kw ERP, 105-ft. above ground, 761-ft. above sea level, lat. 46° 23' 48", long. 84° 23' 52".

Transmitter: 1-mi. S of Sault Ste. Marie.

Ownership: MS Communications LLC.

**Sault Ste. Marie—W32BN**, Ch. 32, MS Communications LLC. Phone: 414-765-9737.

Technical Facilities: 132-w TPO, 0.007-kw ERP, 105-ft. above ground, 656-ft. above sea level, lat. 46° 23' 48", long. 84° 23' 52".

Transmitter: 1-mi. S of Sault Ste. Marie.

Ownership: MS Communications LLC.

**Sault Ste. Marie—W36BV**, Ch. 36, MS Communications LLC. Phone: 414-765-9737.

Technical Facilities: 132-w TPO, 0.007-kw ERP, 105-ft. above ground, 656-ft. above sea level, lat. 46° 23' 48", long. 84° 23' 52".

Transmitter: 1-mi. S of Sault Ste. Marie.

Ownership: MS Communications LLC.

**Sault Ste. Marie—W39BY**, Ch. 39, MS Communications LLC. Phone: 414-765-9737.

Technical Facilities: 132-w TPO, 0.007-kw ERP, 105-ft. above ground, 656-ft. above sea level, lat. 46° 23' 48", long. 84° 23' 52".

Transmitter: 1-mi. S of Sault Ste. Marie.

Ownership: MS Communications LLC.

**Sault Ste. Marie—W48BZ**, Ch. 48, MS Communications LLC. Phone: 414-765-9737.

Technical Facilities: 132-w TPO, 0.007-kw ERP, 105-ft. above ground, 656-ft. above sea level, lat. 46° 23' 48", long. 84° 23' 52".

Transmitter: 1-mi. S of Sault Ste. Marie.

Ownership: MS Communications LLC.

**Sault Ste. Marie—W50CA**, Ch. 50, MS Communications LLC. Phone: 414-765-9737.

Technical Facilities: 132-w TPO, 0.007-kw ERP, 105-ft. above ground, 656-ft. above sea level, lat. 46° 23' 48", long. 84° 23' 52".

Transmitter: 1-mi. S of Sault Ste. Marie.

Ownership: MS Communications LLC.

**Sault Ste. Marie—W52CB**, Ch. 52, MS Communications LLC. Phone: 414-765-9737.

Technical Facilities: 1000-w TPO, 0.007-kw ERP, 105-ft. above ground, 656-ft. above sea level, lat. 46° 23' 48", long. 84° 23' 52".

Transmitter: 1-mi. S of Sault Ste. Marie.

Ownership: MS Communications LLC.

**Sault Ste. Marie—W56DI**, Ch. 56, MS Communications LLC. Phone: 414-765-9737.

Technical Facilities: 132-w TPO, 0.007-kw ERP, 105-ft. above ground, 656-ft. above sea level, lat. 46° 23' 48", long. 84° 23' 52".

Transmitter: 1-mi. S of Sault Ste. Marie.

Ownership: MS Communications LLC.

**Sault Ste. Marie—W58CO**, Ch. 58, MS Communications LLC. Phone: 414-765-9737.

Technical Facilities: 500-w TPO, 0.007-kw ERP, 105-ft. above ground, 656-ft. above sea level, lat. 46° 23' 48", long. 84° 23' 52".

Transmitter: 1-mi. S of Sault Ste. Marie.

Ownership: MS Communications LLC.

**Sault Ste. Marie—W67CS**, Ch. 67, Three Angels Broadcasting Network Inc. (KTBN-TV Ch. 23 Santa Ana)

Technical Facilities: 10.3-kw ERP, 157-ft. above ground, 856-ft. above sea level, lat. 46° 26' 16", long. 84° 22' 42".

Ownership: Three Angels Broadcasting Network Inc.

**Traverse City—W15BM**, Ch. 15, MS Communications LLC. Phone: 414-765-9737.

Technical Facilities: 0.007-kw ERP, 105-ft. above ground, 1155-ft. above sea level, lat. 44° 46' 13", long. 85° 41' 43".

Ownership: MS Communications LLC.

**Traverse City—W23BL**, Ch. 23, MS Communications LLC. Phone: 414-765-9737.

Technical Facilities: 69-w TPO, 0.007-kw ERP, 105-ft. above ground, 1155-ft. above sea level, lat. 44° 46' 13", long. 85° 41' 43".

Transmitter: 1.5-mi. SE of Traverse City Airport.

Ownership: MS Communications LLC.

**Traverse City—W25CU**, Ch. 25, Edward J. & Madge E. Hess. Phone: 209-722-1976.

Technical Facilities: 0.5-kw ERP, 459-ft. above ground, 480-ft. above sea level, lat. 44° 45' 22", long. 85° 40' 42".

Ownership: Edward J. & Madge E. Hess.

**Traverse City—W34CE**, Ch. 34, MS Communications LLC. Phone: 414-765-9737.

Technical Facilities: 69-w TPO, 0.007-kw ERP, 105-ft. above ground, 1155-ft. above sea level, lat. 44° 46' 13", long. 85° 41' 43".

Transmitter: 1.6-mi. SE of Traverse City airport.

Ownership: MS Communications LLC.

**Traverse City—W36BZ**, Ch. 19, MS Communications LLC. Phone: 414-765-9737.

Technical Facilities: 0.008-kw ERP, 49-ft. above ground, 1493-ft. above sea level, lat. 44° 14' 56", long. 85° 18' 48".

Ownership: MS Communications LLC.

**Traverse City—W48CC**, Ch. 48, MS Communications LLC. Phone: 414-765-9737.

Technical Facilities: 69-w TPO, 0.007-kw ERP, 105-ft. above ground, 1050-ft. above sea level, lat. 44° 46' 13", long. 85° 41' 43".

Transmitter: 1.5-mi. SE of Traverse City Airport.

Ownership: MS Communications LLC.

**Traverse City—W52CP**, Ch. 52, MS Communications LLC. Phone: 414-765-9737.

Technical Facilities: 69-w TPO, 0.007-kw ERP, 105-ft. above ground, 1050-ft. above sea level, lat. 44° 46' 13", long. 85° 41' 43".

Transmitter: 1.5-mi. SE of Traverse City Airport.

Ownership: MS Communications LLC.

**Traverse City—W56DF**, Ch. 56, MS Communications LLC. Phone: 414-765-9737.

Technical Facilities: 0.007-kw ERP, 105-ft. above ground, 1155-ft. above sea level, lat. 44° 46' 13", long. 85° 41' 43".

Ownership: MS Communications LLC.

**Traverse City—W58CN**, Ch. 58, MS Communications LLC. Phone: 414-765-9737.

Technical Facilities: 0.007-kw ERP, 105-ft. above ground, 1050-ft. above sea level, lat. 44° 46' 13", long. 85° 41' 43".

Ownership: MS Communications LLC.

**Traverse City—W62CQ**, Ch. 62, MS Communications LLC. Phone: 414-765-9737.

Technical Facilities: 69-w TPO, 0.007-kw ERP, 105-ft. above ground, 1050-ft. above sea level, lat. 44° 46' 13", long. 85° 41' 43".

Transmitter: 1.5-mi. SE of Traverse City Airport.

Ownership: MS Communications LLC.

**Traverse City—W66CX**, Ch. 66, MS Communications LLC. Phone: 414-765-9737.

Technical Facilities: 69-w TPO, 0.007-kw ERP, 105-ft. above ground, 1050-ft. above sea level, lat. 44° 46' 13", long. 85° 41' 43".

Transmitter: 1.5-mi. SE of Traverse City Airport.

Ownership: MS Communications LLC.

**Traverse City—W68DD**, Ch. 68, MS Communications LLC. Phone: 414-765-9737.

Technical Facilities: 69-w TPO, 0.007-kw ERP, 105-ft. above ground, 1050-ft. above sea level, lat. 44° 46' 13", long. 85° 41' 43".

Transmitter: 1.5-mi. SE of Traverse City Airport.

Ownership: MS Communications LLC.

**Traverse City, etc.—W46AD**, Ch. 46, Central Michigan U. (WCMU-TV Ch. 26 Mount Pleasant) Phone: 989-774-4000.

Technical Facilities: 15.6-kw ERP, lat. 44° 46' 36", long. 85° 41' 02".

Ownership: Central Michigan U.

## Minnesota

**Aitkin—K39GG**, Ch. 39, KQDS Acquisition Corp. (KQDS-TV Ch. 17 Duluth) Phone: 701-277-1515.

Technical Facilities: 14.3-kw ERP, 328-ft. above ground, 1545-ft. above sea level, lat. 46° 32' 05", long. 93° 50' 15".

Holds CP for change to 6.745-kw ERP, BDFCDTT-20060331BIW.

Ownership: KQDS Acquisition Corp.

**Albert Lea—K40JT**, Ch. 40, Trinity Broadcasting Network Inc. Phone: 714-832-2950. Fax: 714-730-0661.

Technical Facilities: 10.7-kw ERP, 197-ft. above ground, 1481-ft. above sea level, lat. 43° 37' 40", long. 93° 21' 49".

Ownership: Trinity Broadcasting Network Inc.

**Alexandria—K14LZ**, Ch. 14, Selective TV Inc. (WCCO-TV Ch. 32 Minneapolis) Phone: 320-763-5924. Fax: 320-763-9247.

Technical Facilities: 1.56-kw ERP, 354-ft. above ground, 1824-ft. above sea level, lat. 45° 55' 59", long. 95° 26' 50".

Ownership: Selective TV Inc.

**Alexandria—K16CO**, Ch. 16, Selective TV Inc. Phone: 320-763-5924. Fax: 320-763-9247.

Studio: 2308 S Broadway, Alexandria, MN 56308.

Technical Facilities: 100-w TPO, 1.56-kw ERP, 338-ft. above ground, 1808-ft. above sea level, lat. 45° 55' 59", long. 95° 26' 50".

Transmitter: 4-mi. NW of Alexandria.

Ownership: Selective TV Inc.

Personnel: Mike Gregor, General Manager; Dave Wilbur, Chief Engineer.

**Alexandria—K18DG**, Ch. 18, Selective TV Inc. Phone: 320-763-5924. Fax: 320-763-9247.

Studio: 2308 S Broadway, Alexandria, MN 56308.



Technical Facilities: 100-w TPO, 1.56-kw ERP, 338-ft. above ground, 1808-ft. above sea level, lat. 45° 55' 59", long. 95° 26' 50".

Transmitter: 4-mi. NW of Alexandria.

Ownership: Selective TV Inc.

Personnel: Mike Gregor, General Manager; Dave Wilbur, Chief Engineer.

**Alexandria—K21GN**, Ch. 21, Selective TV Inc. Phone: 651-642-4212.

Technical Facilities: 1.56-kw ERP, 338-ft. above ground, 1808-ft. above sea level, lat. 45° 55' 59", long. 95° 26' 50".

Ownership: Selective TV Inc.

**Alexandria—K26CL**, Ch. 26, Selective TV Inc. Phone: 320-763-5924. Fax: 320-763-9247.

Studio: 2308 S Broadway, Alexandria, MN 56308.

Technical Facilities: 100-w TPO, 0.745-kw ERP, 338-ft. above ground, 1808-ft. above sea level, lat. 45° 55' 59", long. 95° 26' 50".

Transmitter: 4-mi. NW of Alexandria.

Ownership: Selective TV Inc.

Personnel: Mike Gregor, General Manager; Dave Wilbur, Chief Engineer.

**Alexandria—K27JC-D**, Ch. 27, Selective TV Inc. Phone: 320-763-5924.

Technical Facilities: 0.4-kw ERP, 338-ft. above ground, 1808-ft. above sea level, lat. 45° 55' 59", long. 95° 26' 50".

Began Operation: January 11, 2010.

Ownership: Selective TV Inc.

**Alexandria—K30AF**, Ch. 30, Selective TV Inc. Phone: 320-763-5924. Fax: 320-763-9247.

Studio: 2308 S Broadway, Alexandria, MN 56308.

Technical Facilities: 100-w TPO, 1.4012-kw ERP, 354-ft. above ground, 1824-ft. above sea level, lat. 45° 55' 59", long. 95° 26' 50".

Transmitter: 4-mi. NW of Alexandria.

Ownership: Selective TV Inc.

Personnel: Mike Gregor, General Manager; Dave Wilbur, Chief Engineer.

**Alexandria—K32EB**, Ch. 32, Selective TV Inc. Phone: 320-763-5924. Fax: 320-763-9247.

Technical Facilities: 100-w TPO, 1.63-kw ERP, 354-ft. above ground, 1807-ft. above sea level, lat. 45° 55' 59", long. 95° 26' 50".

Transmitter: 4-mi. NW of Alexandria.

Ownership: Selective TV Inc.

Personnel: Mike Gregor, General Manager; Dave Wilbur, Chief Engineer.

**Alexandria—K34AF**, Ch. 34, Selective TV Inc. Phone: 320-763-5924. Fax: 320-763-9247.

Studio: 2308 S Broadway, Alexandria, MN 56308.

Technical Facilities: 100-w TPO, 1.4012-kw ERP, 354-ft. above ground, 1470-ft. above sea level, lat. 45° 55' 59", long. 95° 26' 50".

Transmitter: 4-mi. NW of Alexandria.

Ownership: Selective TV Inc.

Personnel: Mike Gregor, General Manager; Dave Wilbur, Chief Engineer.

**Alexandria—K38AC**, Ch. 38, Selective TV Inc. Phone: 320-763-5924. Fax: 320-763-9247.

Technical Facilities: 1.4-kw ERP, 1811-ft. above sea level, lat. 45° 55' 59", long. 95° 26' 50".

Ownership: Selective TV Inc.

**Alexandria—K44GH**, Ch. 44, Three Angels Broadcasting Network Inc. Phone: 618-627-4651.

Technical Facilities: 1.2-kw ERP, 338-ft. above ground, 1808-ft. above sea level, lat. 45° 55' 59", long. 95° 26' 50".

Holds CP for change to 0.75-kw ERP, 338-ft. above ground, 1797-ft. above sea level, BDFCDTL-20090811AAO.

Ownership: Three Angels Broadcasting Network Inc.

**Alexandria—K48DV**, Ch. 48, Selective TV Inc. Phone: 320-763-5924. Fax: 320-763-9247.

Studio: 2308 S Broadway, Alexandria, MN 56308.

Technical Facilities: 100-w TPO, 1.45-kw ERP, 338-ft. above ground, 1808-ft. above sea level, lat. 45° 55' 59", long. 95° 26' 50".

Transmitter: 4-mi. NW of Alexandria.

Ownership: Selective TV Inc.

Personnel: Mike Gregor, General Manager; Dave Wilbur, Chief Engineer.

**Alexandria—K50DB**, Ch. 50, Selective TV Inc. Phone: 320-763-5924. Fax: 320-763-9247.

Studio: 2308 S Broadway, Alexandria, MN 56308.

Technical Facilities: 100-w TPO, 1.45-kw ERP, 338-ft. above ground, 1808-ft. above sea level, lat. 45° 55' 59", long. 95° 26' 50".

Transmitter: 4-mi. NW of Alexandria.

Ownership: Selective TV Inc.

Personnel: Michael R. Gregor, President.

**Alexandria—K52DZ**, Ch. 52, Selective TV Inc. Phone: 320-763-5924. Fax: 320-763-9247.

Studio: 2308 S Broadway, Alexandria, MN 56308.

Technical Facilities: 100-w TPO, 1.45-kw ERP, 338-ft. above ground, 1808-ft. above sea level, lat. 45° 55' 59", long. 95° 26' 50".

Transmitter: 4-mi. NW of Alexandria.

Ownership: Selective TV Inc.

Personnel: Michael R. Gregor, General Manager; Dave Wilbur, Chief Engineer.

**Alexandria—K55ID**, Ch. 55, Selective TV Inc. Phone: 320-763-5924. Fax: 320-763-9247.

Technical Facilities: 1.56-kw ERP, lat. 45° 55' 59", long. 95° 26' 50".

Ownership: Selective TV Inc.

**Alexandria—K58DS**, Ch. 58, Selective TV Inc. Phone: 320-763-5924. Fax: 320-763-9247.

Studio: 2308 S Broadway, Alexandria, MN 56308.

Technical Facilities: 100-w TPO, 1.53-kw ERP, 338-ft. above ground, 1808-ft. above sea level, lat. 45° 55' 59", long. 95° 26' 50".

Transmitter: 4-mi. NW of Alexandria.

Ownership: Selective TV Inc.

Personnel: Michael R. Gregor, General Manager; Dave Wilbur, Chief Engineer.

**Alexandria—K60EJ**, Ch. 60, Selective TV Inc. Phone: 320-763-5924. Fax: 320-763-9247.

Studio: 2308 S Broadway, Alexandria, MN 56308.

Technical Facilities: 100-w TPO, 1.53-kw ERP, 338-ft. above ground, 1807-ft. above sea level, lat. 45° 55' 59", long. 95° 26' 50".

Holds CP for change to channel number 47, 1.45-kw ERP, 338-ft. above ground, 1808-ft. above sea level, BDISTTL-20060828ACD.

Transmitter: 4-mi. NW of Alexandria.

Ownership: Selective TV Inc.

Personnel: Michael R. Gregor, General Manager; Dave Wilbur, Chief Engineer.

**Alexandria—K62AU**, Ch. 62, Selective TV Inc. Phone: 320-763-5924. Fax: 320-763-9247.

Studio: 2308 S Broadway, Alexandria, MN 56308.

Technical Facilities: 100-w TPO, 1.4-kw ERP, lat. 45° 55' 59", long. 95° 26' 50".

Transmitter: 4-mi. NW of Alexandria.

Ownership: Selective TV Inc.

Personnel: Michael R. Gregor, General Manager; Dave Wilbur, Chief Engineer.

**Alexandria—K65HD**, Ch. 65, Selective TV Inc. Phone: 320-763-5924. Fax: 320-763-9247.

Studio: 2308 S Broadway, Alexandria, MN 56308.

Technical Facilities: 1.26-kw ERP, 338-ft. above ground, 1808-ft. above sea level, lat. 45° 55' 59", long. 95° 26' 50".

Holds CP for change to channel number 51, 1.45-kw ERP, BDISTTL-20060828AFF.

Ownership: Selective TV Inc.

Personnel: Michael R. Gregor, General Manager; Dave Wilbur, Chief Engineer.

**Alexandria—K67HI**, Ch. 67, Selective TV Inc. Phone: 320-763-5924. Fax: 320-763-9247.

Technical Facilities: 1.31-kw ERP, lat. 45° 55' 59", long. 95° 26' 50".

Ownership: Selective TV Inc.

**Appleton—K21AK**, Ch. 21, Televue Systems of Minnesota Inc. Phone: 952-975-0547.

Technical Facilities: 1.17-kw ERP, 489-ft. above ground, 1509-ft. above sea level, lat. 45° 10' 49", long. 95° 59' 47".

Transmitter: 0.99 mi. SE of Appleton, near Hwy. 7.

Ownership: Televue Systems of Minnesota.

**Baudette—K53BL-D**, Ch. 53, Lake of the Woods County. (KXJB-TV Ch. 38 Valley City) Phone: 218-634-2836.

Technical Facilities: 0.73-kw ERP, 314-ft. above ground, 1427-ft. above sea level, lat. 48° 40' 14", long. 94° 34' 25".

Ownership: Lake of the Woods County.

**Baudette—K55BH-D**, Ch. 55, Lake of the Woods County. Phone: 218-634-2836.

Technical Facilities: 0.73-kw ERP, 314-ft. above ground, 1427-ft. above sea level, lat. 48° 40' 14", long. 94° 34' 25".

Ownership: Lake of the Woods County.

**Baudette—K57AR-D**, Ch. 57, Lake of the Woods County. Phone: 218-634-2836.

Technical Facilities: 0.73-kw ERP, 314-ft. above ground, 1427-ft. above sea level, lat. 48° 40' 14", long. 94° 34' 25".

Ownership: Lake of the Woods County.

**Bemidji—K28DD**, Ch. 28, KSAX-TV Inc. (KSAX Ch. 42 Alexandria) Phone: 651-642-4334. Fax: 651-642-4103.

Technical Facilities: 16-kw ERP, 371-ft. above ground, 1850-ft. above sea level, lat. 47° 28' 07", long. 94° 49' 23".

Ownership: Hubbard Broadcasting Inc.

**Bemidji—K30DK**, Ch. 30, Fox Television Stations Inc. (KMSP-TV Ch. 9 Minneapolis) Phone: 202-715-2350.

Technical Facilities: 16-kw ERP, 371-ft. above ground, 1850-ft. above sea level, lat. 47° 28' 08", long. 94° 49' 23".

Ownership: Fox Television Holdings Inc.

**Bemidji—K42FH**, Ch. 42, Trinity Broadcasting Network Inc. Phone: 714-832-2950. Fax: 714-730-0611.

Technical Facilities: 8.8-kw ERP, 350-ft. above ground, 1760-ft. above sea level, lat. 47° 33' 21", long. 94° 48' 05".

Ownership: Trinity Broadcasting Network Inc.

**Big Falls—W64AM**, Ch. 64, County of Koochiching. Phone: 218-283-1101.

Technical Facilities: 0.812-kw ERP, lat. 48° 11' 30", long. 93° 48' 00".

Ownership: County of Koochiching.

**Big Falls, etc.—K60BO**, Ch. 60, County of Koochiching. Phone: 218-283-1101.

Technical Facilities: 0.81-kw ERP, lat. 48° 11' 30", long. 93° 48' 00".

Ownership: County of Koochiching.

**Big Falls, etc.—K62BJ**, Ch. 62, County of Koochiching. Phone: 218-283-1101.

Technical Facilities: 0.81-kw ERP, lat. 48° 11' 30", long. 93° 48' 00".

Ownership: County of Koochiching.

**Bigfork, etc.—K67CA-D**, Ch. 67, EZ-TV Inc. Phone: 218-743-3131.

Technical Facilities: 0.406-kw ERP, 407-ft. above ground, 1845-ft. above sea level, lat. 47° 39' 05", long. 93° 40' 25".

Began Operation: May 7, 1980.

Ownership: EZ-TV Inc.

**Bigfork, etc.—K69CR-D**, Ch. 69, EZ-TV Inc. Phone: 218-743-3131.

Technical Facilities: 0.406-kw ERP, 407-ft. above ground, 1845-ft. above sea level, lat. 47° 39' 05", long. 93° 40' 25".

Ownership: EZ-TV Inc.

**Birchdale, etc.—K56BO**, Ch. 56, County of Koochiching. Phone: 218-283-1101.

Technical Facilities: 0.924-kw ERP, lat. 48° 29' 08", long. 94° 00' 26".

Ownership: County of Koochiching.

**Birchdale, etc.—W58AI**, Ch. 58, County of Koochiching. Phone: 218-283-1101.

Technical Facilities: 0.924-kw ERP, lat. 48° 29' 08", long. 94° 00' 26".

Ownership: County of Koochiching.

**Blue Earth—K70DR**, Ch. 70, KTTC Television Inc. Phone: 507-288-4444.

Technical Facilities: 2.68-kw ERP, lat. 43° 38' 05", long. 94° 02' 35".

Holds CP for change to channel number 16, 0.73-kw ERP, 245-ft. above ground, 1345-ft. above sea level, BDISTTT-20060331ACH.

Ownership: Quincy Newspapers Inc.

**Brainerd—K16BQ**, Ch. 16, KSAX-TV Inc. (KSAX Ch. 42 Alexandria) Phone: 651-642-4212. Fax: 651-642-4103.

Technical Facilities: 15.6-kw ERP, lat. 46° 19' 19", long. 94° 09' 55".

Ownership: Hubbard Broadcasting Inc.

## Minnesota — Low Power TV & TV Translator Stations

**Brainerd**—K48IF, Ch. 48, Fox Television Stations Inc. (KMSP-TV Ch. 9 Minneapolis) Phone: 202-715-2350.

Technical Facilities: 1.14-kw ERP, 450-ft. above ground, 1720-ft. above sea level, lat. 46° 19' 19", long. 94° 09' 55".

Holds CP for change to 2.8-kw ERP, BDFCDTT-20090727ADE.

Ownership: Fox Television Holdings Inc.

**Breezy Point**—KLKS-LP, Ch. 14, Lakes Broadcasting Group Inc. Phone: 218-562-4884. Fax: 218-562-4058.

Technical Facilities: 970-w TPO, 13.1-kw ERP, 473-ft. above ground, 1607-ft. above sea level, lat. 46° 36' 13", long. 94° 15' 04".

Transmitter: NE of Wildwood Lane & County Rd. 11, 1.68-mi. W of Breezy Point.

Ownership: Lakes Broadcasting Group Inc.

**Deer River**—K59BQ, Ch. 59, Malara Broadcast Group of Duluth Licensee LLC. Phone: 703-253-2020.

Technical Facilities: 11.3-kw ERP, 390-ft. above ground, 1851-ft. above sea level, lat. 47° 21' 25.1", long. 93° 45' 13.2".

Ownership: TCM Media Associates LLC.

**Duluth**—K50IZ, Ch. 50, Telecom Wireless LLC. Phone: 954-614-2416.

Technical Facilities: 3-kw ERP, 361-ft. above ground, 1611-ft. above sea level, lat. 46° 47' 20", long. 92° 07' 28".

Ownership: Telecom Wireless LLC.

**Duluth**—K58CM, Ch. 58, Trinity Broadcasting Network Inc. Phone: 714-832-2950. Fax: 714-730-0661.

Technical Facilities: 12.7-kw ERP, 492-ft. above ground, 1732-ft. above sea level, lat. 46° 47' 07", long. 92° 07' 13".

Holds CP for change to channel number 41, 3-kw ERP, 482-ft. above ground, 1722-ft. above sea level, BDISDTT-20060331ACI.

Ownership: Trinity Broadcasting Network Inc.

**Fergus Falls**—K02MM, Ch. 2, Forum Communications Co. Phone: 701-237-6500.

Technical Facilities: 0.099-kw ERP, 1381-ft. above sea level, lat. 46° 19' 35", long. 96° 05' 25".

Ownership: Forum Communications Co.

**Fergus Falls**—K49FA, Ch. 49, West Central Minnesota Educational TV Co. Phone: 320-289-2622. Fax: 320-289-2627.

Technical Facilities: 1000-w TPO, 32-kw ERP, 466-ft. above ground, 2027-ft. above sea level, lat. 46° 28' 48", long. 96° 01' 45".

Holds CP for change to 15-kw ERP, 449-ft. above ground, 2011-ft. above sea level, BDFCDTT-20090903ADI.

Transmitter: 4-mi. E of Erhard.

Began Operation: March 24, 1999.

Ownership: West Central Minnesota ETV Corp.

**Frost**—K14KD-D, Ch. 14, South Central Electric Assn. Phone: 202-420-3042.

Technical Facilities: 3-kw ERP, 292-ft. above ground, 1421-ft. above sea level, lat. 43° 35' 09", long. 93° 55' 46".

Transmitter: 0.25-mi. W of Frost.

Began Operation: March 14, 1995.

Ownership: South Central Electric Assn.

**Frost**—K18EY, Ch. 18, South Central Electric Assn. Phone: 507-375-3164; 202-420-3042.

Technical Facilities: 71-w TPO, 0.875-kw ERP, 293-ft. above ground, 1424-ft. above sea level, lat. 43° 35' 09", long. 93° 55' 46".

Transmitter: 0.25-mi. W of Frost.

Ownership: South Central Electric Assn.

**Frost**—K19GW, Ch. 19, South Central Electric Assn. Phone: 202-420-3042.

Technical Facilities: 0.28-kw ERP, 292-ft. above ground, 1421-ft. above sea level, lat. 43° 35' 09", long. 93° 55' 46".

Ownership: South Central Electric Assn.

**Frost**—K23FY-D, Ch. 23, Cooperative TV Assn. of Southern Minnesota. Phone: 507-387-7963.

Technical Facilities: 3-kw ERP, 292-ft. above ground, 1421-ft. above sea level, lat. 43° 35' 09", long. 93° 55' 46".

Began Operation: October 10, 2003.

Ownership: Cooperative Television Assn. of Southern Minnesota.

**Frost**—K27FI-D, Ch. 27, South Central Electric Assn. Phone: 202-420-3042.

Technical Facilities: 3-kw ERP, 292-ft. above ground, 1421-ft. above sea level, lat. 43° 35' 09", long. 93° 55' 46".

Transmitter: 0.25-mi. W of Frost.

Began Operation: March 14, 1995.

Ownership: South Central Electric Assn.

**Frost**—K29IF-D, Ch. 29, Blue Earth-Nicollet-Faribault Cooperative Electric Assn. Phone: 507-387-7963.

Technical Facilities: 3.1-kw ERP, 295-ft. above ground, 1424-ft. above sea level, lat. 43° 35' 09", long. 93° 55' 46".

Ownership: Blue Earth-Nicollet-Faribault Cooperative Electric Assn.

**Frost**—K31EF-D, Ch. 31, South Central Electric Assn. Phone: 202-420-3042.

Technical Facilities: 3-kw ERP, 292-ft. above ground, 1421-ft. above sea level, lat. 43° 35' 09", long. 93° 55' 46".

Transmitter: 0.25-mi. W of Frost.

Began Operation: March 14, 1995.

Ownership: South Central Electric Assn.

**Frost**—K34JZ-D, Ch. 34, South Central Electric Assn. Phone: 202-420-3042.

Technical Facilities: 0.17-kw ERP, 292-ft. above ground, 1421-ft. above sea level, lat. 43° 35' 09", long. 93° 55' 46".

Ownership: South Central Electric Assn.

**Frost**—K35IU-D, Ch. 35, South Central Electric Assn. Phone: 202-420-3042.

Technical Facilities: 3-kw ERP, 292-ft. above ground, 1421-ft. above sea level, lat. 43° 35' 09", long. 93° 55' 46".

Began Operation: July 30, 2009.

Ownership: South Central Electric Assn.

**Frost**—K36FI, Ch. 36, South Central Electric Assn. Phone: 202-420-3042.

Technical Facilities: 100-w TPO, 1.51-kw ERP, 293-ft. above ground, 1429-ft. above sea level, lat. 43° 35' 09", long. 93° 55' 46".

Transmitter: 0.2-mi. W of Frost.

Ownership: South Central Electric Assn.

**Frost**—K39JI, Ch. 39, Blue Earth-Nicollet-Faribault Cooperative Electric Assn. Phone: 507-387-7963.

Technical Facilities: 2-kw ERP, 295-ft. above ground, 1424-ft. above sea level, lat. 43° 35' 09", long. 93° 55' 46".

Ownership: Blue Earth-Nicollet-Faribault Cooperative Electric Assn.

**Frost**—K40JS-D, Ch. 40, Blue Earth-Nicollet-Faribault Cooperative Electric Assn. Phone: 507-387-7963.

Technical Facilities: 3-kw ERP, 292-ft. above ground, 1421-ft. above sea level, lat. 43° 35' 09", long. 93° 55' 46".

Transmitter: 0.25-mi. W of Frost.

Began Operation: March 14, 1995.

Ownership: Blue Earth-Nicollet-Faribault Cooperative Electric Assn.

**Frost**—K49JG-D, Ch. 49, Blue Earth-Nicollet-Faribault Cooperative Electric Assn. Phone: 507-387-7963.

Technical Facilities: 3-kw ERP, 292-ft. above ground, 1421-ft. above sea level, lat. 43° 35' 09", long. 93° 55' 46".

Began Operation: March 14, 1995.

Ownership: Blue Earth-Nicollet-Faribault Cooperative Electric Assn.

**Frost**—K51KB-D, Ch. 51, South Central Electric Assn. Phone: 202-420-3042.

Technical Facilities: 3-kw ERP, 292-ft. above ground, 1421-ft. above sea level, lat. 43° 35' 09", long. 93° 55' 46".

Began Operation: March 14, 1995.

Ownership: South Central Electric Assn.

**Geneva**—K44HE, Ch. 48, Three Angels Broadcasting Network Inc. Phone: 618-627-4651.

Technical Facilities: 40-kw ERP, 295-ft. above ground, 1595-ft. above sea level, lat. 43° 49' 31", long. 93° 25' 57".

Ownership: Three Angels Broadcasting Network Inc.

**Grand Marais**—K63BI, Ch. 63, Malara Broadcast Group of Duluth Licensee LLC. Phone: 703-253-2020.

Technical Facilities: 0.82-kw ERP, lat. 47° 46' 13", long. 90° 21' 06".

Ownership: TCM Media Associates LLC.

**Grand Marais**—K67CT, Ch. 67, Duluth-Superior Area Educational TV Corp. Phone: 218-724-8567.

Technical Facilities: 2.6-kw ERP, lat. 47° 46' 04", long. 90° 20' 47".

Ownership: Duluth-Superior Area ETV Corp.

**Grand Rapids**—K29EB, Ch. 29, KQDS Acquisition Corp. Phone: 701-277-1515.

Technical Facilities: 1000-w TPO, 35.9-kw ERP, 499-ft. above ground, 1989-ft. above sea level, lat. 47° 20' 22", long. 93° 23' 48".

Holds CP for change to 14.91-kw ERP, 479-ft. above ground, 1993-ft. above sea level, BDFCDTT-20060331BGK.

Transmitter: Approx. 2-mi. NNW of Taconite.

Ownership: KQDS Acquisition Corp.

**Granite Falls**—K16CP, Ch. 16, Minnesota Valley TV Improvement Corp. Phone: 320-564-4970.

Technical Facilities: 100-w TPO, 1.67-kw ERP, 312-ft. above ground, 1325-ft. above sea level, lat. 44° 48' 17", long. 95° 34' 49".

Transmitter: 1.5-mi. WSW of Granite Falls.

Ownership: Minnesota Valley TV Improvement Corp.

**Granite Falls**—K18DI, Ch. 18, Minnesota Valley TV Improvement Corp. Phone: 320-564-4970.

Technical Facilities: 1.67-kw ERP, 312-ft. above ground, 1325-ft. above sea level, lat. 44° 48' 17", long. 95° 34' 49".

Ownership: Minnesota Valley TV Improvement Corp.

**Granite Falls**—K22DO, Ch. 22, Minnesota Valley TV Improvement Corp.

Technical Facilities: 100-w TPO, 1.65-kw ERP, 312-ft. above ground, 1325-ft. above sea level, lat. 44° 48' 17", long. 95° 34' 49".

Transmitter: 1.5-mi. WSW of Granite Falls.

Ownership: Minnesota Valley TV Improvement Corp.

**Granite Falls**—K24CS, Ch. 24, Minnesota Valley TV Improvement Corp. Phones: 612-564-4970; 612-564-4807. Fax: 612-564-4812.

Technical Facilities: 100-w TPO, 1.65-kw ERP, 312-ft. above ground, 1325-ft. above sea level, lat. 44° 48' 17", long. 95° 34' 49".

Transmitter: 1.5-mi. WSW of Granite Falls.

Ownership: Minnesota Valley TV Improvement Corp.

Personnel: Dan Richter, General Manager.

**Granite Falls**—K26DG, Ch. 26, Minnesota Valley TV Improvement Corp. Phone: 320-564-4970.

Technical Facilities: 100-w TPO, 1.65-kw ERP, 312-ft. above ground, 1325-ft. above sea level, lat. 44° 48' 17", long. 95° 34' 49".

Transmitter: 1.5-mi. WSW of Granite Falls.

Ownership: Minnesota Valley TV Improvement Corp.

**Granite Falls**—K32DR, Ch. 32, Minnesota Valley TV Improvement Corp. (WUCW Ch. 22 Minneapolis) Phone: 320-564-4970.

Technical Facilities: 1.45-kw ERP, lat. 44° 48' 17", long. 95° 34' 49".

Transmitter: 1.5 mi. WSW of Granite Falls.

Ownership: Minnesota Valley TV Improvement Corp.

**Granite Falls**—K35DK, Ch. 35, Minnesota Valley TV Improvement Corp.

Technical Facilities: 100-w TPO, 1.45-kw ERP, 312-ft. above ground, 1325-ft. above sea level, lat. 44° 48' 17", long. 95° 34' 49".

Transmitter: 1.5-mi. WSW of Granite Falls.

Ownership: Minnesota Valley TV Improvement Corp.

**Granite Falls**—K45DJ, Ch. 45, Minnesota Valley TV Improvement Corp.

Technical Facilities: 100-w TPO, 1.45-kw ERP, 312-ft. above ground, 1325-ft. above sea level, lat. 44° 48' 17", long. 95° 34' 49".

Transmitter: 1.5-mi. WSW of Granite Falls.

Ownership: Minnesota Valley TV Improvement Corp.

**Granite Falls**—K47EA, Ch. 47, Minnesota Valley TV Improvement Corp. Phone: 320-564-4970.

Technical Facilities: 100-w TPO, 1.45-kw ERP, 1325-ft. above sea level, lat. 44° 48' 17", long. 95° 34' 49".

Transmitter: 1.5-mi. WSW of Granite Falls.

Ownership: Minnesota Valley TV Improvement Corp.

**Granite Falls**—K61AU, Ch. 61, Minnesota Valley TV Improvement Corp. Phone: 320-564-4970.

Technical Facilities: 1.37-kw ERP, 312-ft. above ground, 1327-ft. above sea level, lat. 44° 48' 17", long. 95° 34' 50".

Holds CP for change to channel number 14, 1.7-kw ERP, 608-ft. above ground, 1324-ft. above sea level, lat. 44° 48' 17", long. 95° 34' 49". BDISTTL-20060720ADG.

Ownership: Minnesota Valley TV Improvement Corp.

**Granite Falls**—K63AU, Ch. 63, Minnesota Valley TV Improvement Corp. Phone: 320-564-4970.

Technical Facilities: 1.37-kw ERP, 312-ft. above ground, 1326-ft. above sea level, lat. 44° 48' 17", long. 95° 34' 49".

Holds CP for change to channel number 23, 1.7-kw ERP, 308-ft. above ground, 1325-ft. above sea level, BDISTTL-20060720ADF.

Ownership: Minnesota Valley TV Improvement Corp.

**Granite Falls**—K67AN, Ch. 67, Minnesota Valley TV Improvement Corp. (KSTP-TV Ch. 35 St. Paul) Phone: 320-564-4970.

Technical Facilities: 0.707-kw ERP, lat. 44° 48' 01", long. 95° 34' 21".

Holds CP for change to channel number 28, 1.7-kw ERP, 308-ft. above ground, 1324-ft. above sea level, lat. 44° 48' 17", long. 95° 34' 49". BDISTTL-20060720ADC.

Ownership: Minnesota Valley TV Improvement Corp.

**Granite Falls**—K69DP, Ch. 69, Minnesota Valley TV Improvement Corp. Phone: 320-564-4970.

Technical Facilities: 1.37-kw ERP, 312-ft. above ground, 1325-ft. above sea level, lat. 44° 48' 17", long. 95° 34' 49".

Holds CP for change to channel number 39, 1.7-kw ERP, 308-ft. above ground, 1325-ft. above sea level, BDISTTL-20060720ADB.

Ownership: Minnesota Valley TV Improvement Corp.

**Hibbing**—K15GT, Ch. 15, KQDS Acquisition Corp. Phone: 701-277-1515.

Technical Facilities: 175-ft. above ground, 1819-ft. above sea level, lat. 47° 22' 52", long. 92° 57' 19".

Holds CP for change to 8.035-kw ERP, 175-ft. above ground, 1820-ft. above sea level, BDFCDTT-20060331AYZ.

Ownership: KQDS Acquisition Corp.

**International Falls**—K39GT, Ch. 39, Three Angels Broadcasting Network Inc. Phone: 618-627-4651. Fax: 618-627-4155.

Technical Facilities: 3.6-kw ERP, 177-ft. above ground, 1280-ft. above sea level, lat. 48° 35' 29.2", long. 93° 24' 23.4".

Ownership: Three Angels Broadcasting Network Inc.

Personnel: Moses Primo, Broadcasting Engineering & Operations Director.

**International Falls**—K45JD, Ch. 45, KQDS Acquisition Corp. (KQDS-TV Ch. 17 Duluth) Phone: 701-277-1515.

Technical Facilities: 8.83-kw ERP, 301-ft. above ground, 1526-ft. above sea level, lat. 48° 34' 23", long. 93° 19' 21".

Holds CP for change to 0.045-kw ERP, BDFCDTT-20060331BJW.

Ownership: KQDS Acquisition Corp.

**International Falls**—K49BU, Ch. 49, County of Koochiching. Phone: 218-283-1101.

Technical Facilities: 0.91-kw ERP, lat. 48° 34' 12", long. 93° 18' 30".

Ownership: County of Koochiching.

**International Falls**—K51CM, Ch. 51, County of Koochiching. Phone: 218-283-1101.

Technical Facilities: 0.91-kw ERP, lat. 48° 34' 23", long. 93° 19' 21".

Ownership: County of Koochiching.

**International Falls**—K53CQ, Ch. 53, County of Koochiching. Phone: 218-283-1101.

Technical Facilities: 0.91-kw ERP, lat. 48° 34' 12", long. 93° 18' 30".

Ownership: County of Koochiching.

**International Falls**—K60BT, Ch. 60, County of Koochiching. Phone: 218-283-1101.

Technical Facilities: 0.92-kw ERP, lat. 48° 29' 08", long. 94° 00' 26".

Ownership: County of Koochiching.

**Jackson**—K18HP, Ch. 18, Cooperative Television Assn. of Southern Minnesota. Phone: 507-387-7963.

Technical Facilities: 3-kw ERP, 338-ft. above ground, 1758-ft. above sea level, lat. 43° 36' 12", long. 94° 59' 33".

Ownership: Cooperative Television Assn. of Southern Minnesota.

**Jackson**—K19FO, Ch. 19, Cooperative Television Assn. of Southern Minnesota. Phone: 507-387-7963.

Technical Facilities: 2-kw ERP, 253-ft. above ground, 1673-ft. above sea level, lat. 43° 36' 12", long. 94° 59' 33".

Ownership: Cooperative Television Assn. of Southern Minnesota.

**Jackson**—K19HZ-D, Ch. 19, Federated Rural Electric Assn. Phone: 507-847-3520. Fax: 507-728-8366.

Technical Facilities: 3.1-kw ERP, 305-ft. above ground, 1726-ft. above sea level, lat. 43° 36' 12", long. 94° 59' 33".

Began Operation: March 14, 1995.

Ownership: Federated Rural Electric Assn.

**Jackson**—K23FO-D, Ch. 23, Federated Rural Electric Assn. Phone: 507-847-3520.

Technical Facilities: 3.1-kw ERP, 305-ft. above ground, 1726-ft. above sea level, lat. 43° 36' 12", long. 94° 59' 33".

Began Operation: March 14, 1995.

Ownership: Federated Rural Electric Assn.

**Jackson**—K35IZ-D, Ch. 35, Federated Rural Electric Assn. Phones: 507-847-3520; 507-728-8366.

Technical Facilities: 3.1-kw ERP, 305-ft. above ground, 1726-ft. above sea level, lat. 43° 36' 12", long. 94° 59' 33".

Began Operation: March 14, 1995.

Ownership: Federated Rural Electric Assn.

**Jackson**—K36IV-D, Ch. 36, Federated Rural Electric Assn. Phone: 507-847-3520.

Technical Facilities: 1.5-kw ERP, 325-ft. above ground, 1745-ft. above sea level, lat. 43° 36' 12", long. 94° 59' 33".

Ownership: Federated Rural Electric Assn.

**Jackson**—K40JN-D, Ch. 40, Federated Rural Electric Assn. Phone: 507-847-3520.

Technical Facilities: 1.5-kw ERP, 325-ft. above ground, 1745-ft. above sea level, lat. 43° 36' 12", long. 94° 59' 33".

Ownership: Federated Rural Electric Assn.

**Jackson**—K41EG-D, Ch. 41, Federated Rural Electric Assn. Phone: 507-847-3520.

Technical Facilities: 3.1-kw ERP, 305-ft. above ground, 1726-ft. above sea level, lat. 43° 36' 12", long. 94° 59' 33".

Began Operation: May 15, 1995.

Ownership: Federated Rural Electric Assn.

**Jackson**—K45EH-D, Ch. 45, Federated Rural Electric Assn. (KTCA-TV Ch. 34 St. Paul) Phone: 507-847-3520. Fax: 507-728-8366.

Technical Facilities: 3.1-kw ERP, 305-ft. above ground, 1726-ft. above sea level, lat. 43° 36' 12", long. 94° 59' 33".

Began Operation: March 14, 1995.

Ownership: Federated Rural Electric Assn.

**Jackson**—K49JU-D, Ch. 49, Cooperative TV Assn. of Southern Minnesota. Phone: 507-387-7963.

Technical Facilities: 3.1-kw ERP, 305-ft. above ground, 1726-ft. above sea level, lat. 43° 36' 12", long. 94° 59' 33".

Began Operation: May 5, 2008.

Ownership: Cooperative Television Assn. of Southern Minnesota.

**Jackson**—K50KL-D, Ch. 50, Blue Earth-Nicollet-Faribault Cooperative Electric Assn. Phone: 507-387-7963.

Technical Facilities: 2.1-kw ERP, 325-ft. above ground, 1745-ft. above sea level, lat. 43° 36' 12", long. 94° 59' 33".

Began Operation: March 14, 1995.

Ownership: Blue Earth-Nicollet-Faribault Cooperative Electric Assn.

**Jackson**—K51EN, Ch. 51, Federated Rural Electric Assn. Phone: 507-847-3520. Fax: 507-728-8366.

Technical Facilities: 90-w TPO, 1.8-kw ERP, 289-ft. above ground, 1714-ft. above sea level, lat. 43° 36' 12", long. 94° 59' 34".

Transmitter: Hwy. 71, S of Jackson.

Ownership: Federated Rural Electric Assn.

**Jackson**—K51KT-D, Ch. 51, Blue Earth-Nicollet-Faribault Cooperative Electric Assn. Phone: 507-387-7963.

Technical Facilities: 3.1-kw ERP, 305-ft. above ground, 1726-ft. above sea level, lat. 43° 36' 12", long. 94° 59' 33".

Began Operation: March 14, 1995.

Ownership: Blue Earth-Nicollet-Faribault Cooperative Electric Assn.

**Kabetogama**—K65EA, Ch. 65, County of Koochiching. Phone: 218-283-1101.

Technical Facilities: 0.24-kw ERP, lat. 48° 21' 40", long. 93° 00' 36".

Ownership: County of Koochiching.

**Kabetogama**—K67EH, Ch. 67, County of Koochiching. Phone: 218-283-1101.

Technical Facilities: 0.91-kw ERP, lat. 48° 21' 40", long. 93° 00' 36".

Ownership: County of Koochiching.

**Kabetogama**—K69FD, Ch. 69, County of Koochiching. Phone: 218-283-1101.

Technical Facilities: 0.91-kw ERP, lat. 48° 21' 40", long. 93° 00' 36".

Ownership: County of Koochiching.

■ **La Crescent**—KQEG-CA, Ch. 23, Magnum Radio Inc. Phone: 608-724-2544.

Studio: 505 King St., LaCrosse, WI 54601.

Technical Facilities: 3200-w TPO, 18.5-kw ERP, 449-ft. above ground, 1614-ft. above sea level, lat. 43° 44' 53", long. 91° 17' 51".

Holds CP for change to 15-kw ERP, BDFCTA-20090824AAK.

Transmitter: 5.6-mi. S of La Crescent.

Began Operation: June 10, 1994.

Ownership: Magnum Radio Inc.

Personnel: Eleanor St. John, General Manager; Richard T. Wilson, Sales Manager.

**Lake Crystal**—K43JE-D, Ch. 43, Three Angels Broadcasting Network Inc. Phone: 618-627-4651.

Technical Facilities: 10.82-kw ERP, 492-ft. above ground, 1487-ft. above sea level, lat. 44° 03' 05.5", long. 94° 17' 59".

Ownership: Three Angels Broadcasting Network Inc.

**Little Falls**—K18GF, Ch. 18, Three Angels Broadcasting Network Inc. Phone: 618-627-4561.

Technical Facilities: 2.29-kw ERP, 131-ft. above ground, 1352-ft. above sea level, lat. 45° 56' 38.9", long. 94° 24' 01.3".

Holds CP for change to 0.155-kw ERP, 154-ft. above ground, 1386-ft. above sea level, BDFCDTL-20090813AAG.

Ownership: Three Angels Broadcasting Network Inc.

**Little Falls**—K49KQ, Ch. 49, Fox Television Stations Inc. (KMSP-TV Ch. 9 Minneapolis) Phone: 202-715-2350.

Technical Facilities: 0.94-kw ERP, 282-ft. above ground, 1472-ft. above sea level, lat. 45° 52' 58", long. 94° 27' 01".

Holds CP for change to 0.28-kw ERP, BDFCDTT-20090727ADG.

Began Operation: April 17, 1989.

Ownership: Fox Television Holdings Inc.

**Max, etc.**—K60BL-D, Ch. 60, EZ-TV Inc. Phone: 218-743-3131.

Technical Facilities: 0.434-kw ERP, 356-ft. above ground, 1726-ft. above sea level, lat. 47° 36' 48", long. 94° 05' 25".

Began Operation: August 19, 1980.

Ownership: EZ-TV Inc.

**Max, etc.**—K62BH-D, Ch. 62, EZ-TV Inc. Phone: 218-743-3131.

Technical Facilities: 0.434-kw ERP, 356-ft. above ground, 1726-ft. above sea level, lat. 47° 36' 48", long. 94° 05' 25".

Began Operation: August 19, 1980.

Ownership: EZ-TV Inc.

**■ Minneapolis**—K14KH, Ch. 14, Three Angels Broadcasting Network Inc. Phone: 618-627-4651. Fax: 618-627-4155.

Studio: 3391 Charley Good Rd, West Frankfort, IL 62896.

Technical Facilities: 49.8-kw ERP, 774-ft. above ground, 1624-ft. above sea level, lat. 44° 58' 34", long. 93° 16' 20".

Holds CP for change to 15-kw ERP, BDFCDTA-20090721ACH.

Began Operation: March 8, 1994.

Ownership: Three Angels Broadcasting Network Inc.

Personnel: Moses Primo, Chief Engineer; Linda Shelton, Program Director.

**Minneapolis**—K25IA-D, Ch. 25, Trinity Broadcasting Network Inc. Phone: 714-832-2950. Fax: 714-730-0661.

Technical Facilities: 15-kw ERP, 820-ft. above ground, 1674-ft. above sea level, lat. 44° 58' 34", long. 93° 16' 20".

Began Operation: June 16, 1987.

Ownership: Trinity Broadcasting Network Inc.  
Personnel: Paul Crouch, General Manager; Ben Miller, Chief Engineer; Rod Henke, Sales Manager.

**Minneapolis**—K43HB, Ch. 43, Ventana Television Inc. Phone: 727-872-5119.

Technical Facilities: 54.8-kw ERP, 830-ft. above ground, 1684-ft. above sea level, lat. 44° 58' 34", long. 93° 16' 21".

Holds CP for change to 15-kw ERP, BDFCDTL-20091214ABI.

Began Operation: January 21, 1992.

Ownership: Ventana Television Inc.

**Minneapolis**—KHVM-LD, Ch. 28, EICB-TV East LLC. Phone: 972-291-3750.

Technical Facilities: 15-kw ERP, 459-ft. above ground, 1359-ft. above sea level, lat. 45° 04' 05", long. 93° 10' 29".

Ownership: EICB-TV LLC.

**Minneapolis**—WDMI-LP, Ch. 62, Word of God Fellowship Inc. Phone: 817-571-1229. Fax: 817-571-7478.

Technical Facilities: 9.24-kw ERP, lat. 45° 03' 30", long. 93° 07' 27".

Holds CP for change to channel number 31, 150-kw ERP, 801-ft. above ground, 1655-ft. above sea level, lat. 44° 58' 34", long. 93° 16' 20". BDISDTL-20070622ADM.

Ownership: Word of God Fellowship Inc.

**■ Minneapolis**—WUMN-CA, Ch. 13, SP Minneapolis LLC. Phone: 203-542-4200.

Studio: 7001 France Ave. S, Ste 200, Edina, MN 55435.

Technical Facilities: 1000-w TPO, 1.25-kw ERP, 604-ft. above ground, 1450-ft. above sea level, lat. 44° 58' 25", long. 93° 16' 13".

Began Operation: September 14, 1988.

Ownership: SP Television LLC.

Personnel: Warren Reeves, Consulting Engineer; Amy Brown, Broadcast Operations Director; Liz Kiley, Broadcast Vice President.

**Northome**—K55BY-D, Ch. 55, County of Koochiching. Phone: 218-283-1101.

Technical Facilities: 0.434-kw ERP, 356-ft. above ground, 1816-ft. above sea level, lat. 47° 48' 16", long. 94° 18' 59".

Began Operation: December 7, 1979.

Ownership: County of Koochiching.

**Northome**—K57BK-D, Ch. 57, County of Koochiching. Phone: 218-283-1101.

Technical Facilities: 0.434-kw ERP, 356-ft. above ground, 1816-ft. above sea level, lat. 47° 49' 16", long. 94° 18' 59".

Began Operation: December 7, 1979.

Ownership: County of Koochiching.

**Olivia**—K23FP, Ch. 23, Renville County TV Corp. (WUCW Ch. 22 Minneapolis) Phone: 320-523-2448. Fax: 320-523-2799.

Technical Facilities: 1.05-kw ERP, 384-ft. above ground, 1475-ft. above sea level, lat. 44° 45' 33", long. 94° 52' 24".

Ownership: Renville County TV Corp.

**Olivia**—K45FR, Ch. 45, Renville County TV Corp. Phone: 320-523-2448. Fax: 320-523-2799.

Technical Facilities: 100-w TPO, 0.99-kw ERP, 384-ft. above ground, 1475-ft. above sea level, lat. 44° 45' 33", long. 94° 52' 24".

Transmitter: 1-mi. ESE of Bird Island.

Ownership: Renville County TV Corp.

Personnel: Tom Upman, Chief Engineer.

**Olivia**—K47JE, Ch. 47, Three Angels Broadcasting Network Inc. Phone: 618-627-4651.

Technical Facilities: 2.04-kw ERP, 394-ft. above ground, 1485-ft. above sea level, lat. 44° 45' 33", long. 94° 52' 23".

Holds CP for change to 0.62-kw ERP, 398-ft. above ground, 1486-ft. above sea level, BDFCDTL-20090812AAV.

Ownership: Three Angels Broadcasting Network Inc.

**Olivia**—K49AJ, Ch. 49, Renville County TV Corp. (KSTP-TV Ch. 35 St. Paul) Phone: 320-523-2448. Fax: 320-523-2799.

Technical Facilities: 0.96-kw ERP, lat. 44° 45' 50", long. 94° 52' 10".

Ownership: Renville County TV Corp.

**Olivia**—K51AL, Ch. 51, Renville County TV Corp. (WCCO-TV Ch. 32 Minneapolis) Phone: 320-523-2448. Fax: 320-523-2799.

Technical Facilities: 0.96-kw ERP, lat. 44° 45' 50", long. 94° 52' 10".

Ownership: Renville County TV Corp.

**Olivia**—K53AO, Ch. 53, Renville County TV Corp. (KARE Ch. 11 Minneapolis) Phone: 320-523-2792. Fax: 320-523-2799.

Technical Facilities: 0.96-kw ERP, lat. 44° 45' 50", long. 94° 52' 10".

Holds CP for change to channel number 18, 1-kw ERP, 485-ft. above ground, 1576-ft. above sea level, lat. 44° 45' 33", long. 94° 52' 23". BDISDTT-20090504ABT.

Began Operation: February 8, 1982.

Ownership: Renville County TV Corp.

**Olivia**—K55CK, Ch. 55, Renville County TV Corp. (KMSP-TV Ch. 9 Minneapolis) Phone: 320-523-2792. Fax: 320-523-2799.

Technical Facilities: 0.96-kw ERP, lat. 44° 45' 50", long. 94° 52' 10".

Holds CP for change to channel number 38, 1-kw ERP, 485-ft. above ground, 1576-ft. above sea level, lat. 44° 45' 33", long. 95° 52' 23". BDISDTT-20090504ABS.

Began Operation: February 8, 1982.

Ownership: Renville County TV Corp.

**Olivia**—K57AE, Ch. 57, Renville County TV Corp. Phone: 320-523-2792. Fax: 320-523-2799.

Technical Facilities: 0.955-kw ERP, 1499-ft. above sea level, lat. 44° 45' 33", long. 94° 52' 23".

Holds CP for change to channel number 20, 1-kw ERP, 485-ft. above ground, 1576-ft. above sea level, BDISDTT-20090625AAQ.

Ownership: Renville County TV Corp.

**Orr**—K59EN, Ch. 59, Orr Area Minneonto II. Phone: 218-757-3500.

Technical Facilities: 0.994-kw ERP, 243-ft. above ground, 1732-ft. above sea level, lat. 47° 58' 41", long. 92° 49' 49".

Ownership: Orr Area Minneonto II.

**Orr**—K61EW, Ch. 61, Orr Area Minneonto II. Phone: 218-757-3500.

Technical Facilities: 0.99-kw ERP, lat. 47° 58' 41", long. 92° 49' 49".

Ownership: Orr Area Minneonto II.

**Orr**—K63DV, Ch. 63, Orr Area Minneonto II. Phone: 218-757-3500.

Technical Facilities: 0.94-kw ERP, lat. 47° 58' 41", long. 92° 49' 49".

Ownership: Orr Area Minneonto II.

**Park Rapids**—K05IV, Ch. 5, Red River Broadcast Co. LLC. Phone: 701-277-1515.

Technical Facilities: 10-w TPO, 0.019-kw ERP, 312-ft. above ground, 1775-ft. above sea level, lat. 46° 59' 06", long. 95° 06' 17".

Transmitter: Junction of County Rd. 32 & Minnesota State Hwy. 71, Park Rapids.

Ownership: Red River Broadcast Corp.

**Park Rapids**—K32FY, Ch. 32, KSAX-TV Inc. (KSAX Ch. 42 Alexandria) Phone: 651-642-4212. Fax: 651-642-4103.

Technical Facilities: 8.36-kw ERP, lat. 46° 55' 42", long. 95° 00' 22".

Ownership: Hubbard Broadcasting Inc.

**Red Lake**—K59FR, Ch. 59, Red Lake Band of Chippewa Indians. (KMSP-TV Ch. 9 Minneapolis) Phone: 218-679-3341.

Technical Facilities: 0.952-kw ERP, 272-ft. above ground, 1572-ft. above sea level, lat. 47° 50' 37", long. 95° 02' 18".

Ownership: Red Lake Band of Chippewa Indians.

**Red Lake**—K61CM, Ch. 61, Red Lake Band of Chippewa Indians. Phone: 218-679-3341.

Technical Facilities: 0.952-kw ERP, 272-ft. above ground, 1572-ft. above sea level, lat. 47° 50' 37", long. 95° 02' 18".

Ownership: Red Lake Band of Chippewa Indians.

**Red Lake**—K63CI, Ch. 63, Red Lake Band of Chippewa Indians. Phone: 218-679-3341.

Technical Facilities: 0.952-kw ERP, 272-ft. above ground, 1572-ft. above sea level, lat. 47° 50' 37", long. 95° 02' 18".

Ownership: Red Lake Band of Chippewa Indians.

**Red Lake**—K65BN, Ch. 65, Red Lake Band of Chippewa Indians. Phone: 218-679-3341.

Technical Facilities: 0.94-kw ERP, lat. 47° 50' 37", long. 95° 02' 18".

Ownership: Red Lake Band of Chippewa Indians.

**Red Lake**—K67BM, Ch. 67, Red Lake Band of Chippewa Indians. (KCCW-TV Ch. 12 Walker) Phone: 218-679-3341.

Technical Facilities: 0.938-kw ERP, lat. 47° 50' 37", long. 95° 02' 18".

Ownership: Red Lake Band of Chippewa Indians.

**Red Lake**—K69BT, Ch. 69, Red Lake Band of Chippewa Indians. Phone: 218-679-3341.

Technical Facilities: 0.938-kw ERP, lat. 47° 50' 37", long. 95° 02' 18".

Ownership: Red Lake Band of Chippewa Indians.

**Redwood Falls**—K17BV, Ch. 17, Redwood TV Improvement Corp.

Technical Facilities: 100-w TPO, 0.768-kw ERP, 351-ft. above ground, 1355-ft. above sea level, lat. 44° 33' 15", long. 94° 58' 00".

Transmitter: 0.5-mi. E of Morton.

Ownership: Redwood TV Improvement Corp.

**Redwood Falls**—K19CV, Ch. 19, Redwood TV Improvement Corp.

Technical Facilities: 100-w TPO, 1.58-kw ERP, 302-ft. above ground, 1305-ft. above sea level, lat. 44° 33' 15", long. 94° 58' 00".

Transmitter: 0.5-mi. E of Morton.

Ownership: Redwood TV Improvement Corp.

**Redwood Falls**—K25II, Ch. 25, Redwood TV Improvement Corp. Phone: 507-697-6489.

Technical Facilities: 0.72-kw ERP, 328-ft. above ground, 1333-ft. above sea level, lat. 44° 33' 15", long. 94° 58' 02".

Ownership: Redwood TV Improvement Corp.

**Redwood Falls**—K39CH, Ch. 39, Redwood TV Improvement Corp.

Technical Facilities: 100-w TPO, 0.723-kw ERP, 328-ft. above ground, 1332-ft. above sea level, lat. 44° 33' 15", long. 94° 58' 02".

Transmitter: 0.5-mi. E of Morton.

Ownership: Redwood TV Improvement Corp.

**Redwood Falls**—K46FY, Ch. 46, Redwood TV Improvement Corp.

Technical Facilities: 0.839-kw ERP, 300-ft. above ground, 1305-ft. above sea level, lat. 44° 32' 59", long. 94° 58' 00".

Transmitter: 0.5-mi. E of Morton.

Ownership: Redwood TV Improvement Corp.

**Redwood Falls**—K48GQ, Ch. 48, Redwood TV Improvement Corp.

Technical Facilities: 1.48-kw ERP, 302-ft. above ground, 1306-ft. above sea level, lat. 44° 32' 59", long. 94° 58' 00".

Ownership: Redwood TV Improvement Corp.

**Redwood Falls**—K50KF, Ch. 50, Redwood TV Improvement Corp. (KSTP-TV Ch. 35 St. Paul) Phone: 507-697-6489.

Technical Facilities: 0.9-kw ERP, 444-ft. above ground, 1448-ft. above sea level, lat. 44° 32' 59", long. 94° 58' 00".

Ownership: Redwood TV Improvement Corp.

**Redwood Falls**—K52GU, Ch. 52, Redwood TV Improvement Corp. Phone: 507-697-6489.

Technical Facilities: 0.855-kw ERP, 302-ft. above ground, 1306-ft. above sea level, lat. 44° 33' 15", long. 94° 58' 00".

Transmitter: 0.5-mi. E of Morton.

Ownership: Redwood TV Improvement Corp.

**Redwood Falls**—K58AS, Ch. 58, Redwood TV Improvement Corp. Phone: 507-697-6489.

Technical Facilities: 0.993-kw ERP, 1355-ft. above sea level, lat. 44° 33' 15", long. 94° 58' 00".

Holds CP for change to 0.85-kw ERP, 328-ft. above ground, 1333-ft. above sea level, lat. 44° 33' 15", long. 94° 58' 02". BDISTTL-20091002ABQ.

Ownership: Redwood TV Improvement Corp.

**Redwood Falls**—K62AA, Ch. 62, Redwood TV Improvement Corp. (WCCO-TV Ch. 32 Minneapolis)

Technical Facilities: 0.2-kw ERP, 1257-ft. above sea level, lat. 44° 33' 15", long. 94° 58' 00".

Ownership: Redwood TV Improvement Corp.

**Redwood Falls**—K66BB, Ch. 66, Redwood TV Improvement Corp. (KMSP-TV Ch. 9 Minneapolis)

Technical Facilities: 0.645-kw ERP, 1453-ft. above sea level, lat. 44° 32' 59", long. 94° 58' 00".

Ownership: Redwood TV Improvement Corp.

**Redwood Falls**—K68BJ, Ch. 68, Redwood TV Improvement Corp. (KARE Ch. 11 Minneapolis)

Technical Facilities: 0.2-kw ERP, 1257-ft. above sea level, lat. 44° 33' 15", long. 94° 58' 00".

Ownership: Redwood TV Improvement Corp.

**Redwood Falls**—W56EL, Ch. 56, Redwood TV Improvement Corp. (KTCA-TV Ch. 34 St. Paul) Phone: 507-697-6489.

Technical Facilities: 0.9-kw ERP, 444-ft. above ground, 1448-ft. above sea level, lat. 44° 32' 59", long. 94° 58' 00".

Ownership: Redwood TV Improvement Corp.

**Rochester**—K52HH, Ch. 52, MS Communications LLC. Phone: 414-765-9737.

Technical Facilities: 0.004-kw ERP, 50-ft. above ground, 1216-ft. above sea level, lat. 43° 58' 16", long. 92° 24' 54".

Ownership: MS Communications LLC.

**Rochester**—K56HW, Ch. 56, Trinity Broadcasting Network Inc. Phone: 714-832-2950. Fax: 714-730-0661.

Technical Facilities: 75-kw ERP, 528-ft. above ground, 1784-ft. above sea level, lat. 44° 02' 32", long. 92° 20' 26".

Holds CP for change to channel number 39, 15-kw ERP, 528-ft. above ground, 1782-ft. above sea level, BDISTTL-20060330AKQ.

Ownership: Trinity Broadcasting Network Inc.

Personnel: Paul Crouch, General Manager; Ben Miller, Chief Engineer; Rod Henke, Sales Manager.

**Rochester**—K58GC, Ch. 58, Three Angels Broadcasting Network Inc. Phone: 618-627-4651. Fax: 618-627-4155.

Studio: 3391 Charley Good Rd, West Frankfort, IL 62896.

Technical Facilities: 29-kw ERP, 479-ft. above ground, 1735-ft. above sea level, lat. 44° 02' 32", long. 92° 20' 26".

Holds CP for change to channel number 51, 1-kw ERP, 597-ft. above ground, 1843-ft. above sea level, lat. 44° 02' 28", long. 92° 20' 25". BMDPTL-20080929AHB.

Transmitter: KWWW(FM) tower.

Ownership: Three Angels Broadcasting Network Inc.

Personnel: Moses Primo, Chief Engineer.

**Roseau**—K42CU, Ch. 42, Roseau County.

Technical Facilities: 2.33-kw ERP, 384-ft. above ground, 1443-ft. above sea level, lat. 48° 51' 10", long. 95° 46' 13".

Ownership: Roseau County.

**Roseau**—K46BV, Ch. 46, Roseau County. (KNRR Ch. 12 Pembina) Phone: 218-463-1282.

Technical Facilities: 2.34-kw ERP, lat. 48° 51' 10", long. 95° 46' 13".

Ownership: Roseau County.

**Roseau**—K48CQ, Ch. 48, Roseau County. Phone: 218-463-1282.

Technical Facilities: 2.34-kw ERP, lat. 48° 51' 10", long. 95° 46' 13".

Ownership: Roseau County.

**Roseau**—K50AM, Ch. 50, Roseau County. Phone: 218-463-1282.

Technical Facilities: 2.33-kw ERP, lat. 48° 51' 10", long. 95° 46' 13".

Ownership: Roseau County.

**Roseau**—K52AM, Ch. 52, Roseau County. Phone: 218-463-1282.

Technical Facilities: 2.33-kw ERP, lat. 48° 51' 10", long. 95° 46' 13".

Ownership: Roseau County.

**Royalton**—KTCJ-LD, Ch. 50, EICB-TV East LLC. Phone: 972-291-3750.

Technical Facilities: 15-kw ERP, 459-ft. above ground, 1359-ft. above sea level, lat. 45° 04' 05", long. 93° 10' 29".

Began Operation: June 22, 2007.

Ownership: EICB-TV LLC.

**St. Cloud-Sartell**—WCMN-LP, Ch. 13, Starcom LLC. Phone: 320-650-1600. Fax: 320-255-5276.

Technical Facilities: 3-kw ERP, 108-ft. above ground, 1207-ft. above sea level, lat. 45° 32' 28", long. 94° 07' 48".

Ownership: Starcom Inc.

Personnel: Scott Christenson, Sales Manager.

**St. James**—K14KE-D, Ch. 14, Cooperative Television Assn. of Southern Minnesota. Phone: 507-387-7963.

Technical Facilities: 1.5-kw ERP, 978-ft. above ground, 2018-ft. above sea level, lat. 44° 06' 25", long. 94° 35' 44".

Began Operation: October 12, 1988.

Ownership: Cooperative Television Assn. of Southern Minnesota.

**St. James**—K16CG, Ch. 16, Cooperative TV Assn. of Southern Minnesota. Phone: 507-387-7963.

Technical Facilities: 100-w TPO, 0.992-kw ERP, 600-ft. above ground, 1631-ft. above sea level, lat. 44° 06' 28", long. 94° 35' 55".

Holds CP for change to 3-kw ERP, 594-ft. above ground, 1627-ft. above sea level, BMDPTL-20090924ADJ.

Transmitter: 1.9-mi. E of Godahl.

Began Operation: February 20, 1991.

Ownership: Cooperative Television Assn. of Southern Minnesota.

**St. James**—K19CA, Ch. 19, United Communications Corp.

Technical Facilities: 39-kw ERP, lat. 44° 06' 28", long. 94° 35' 55".

Transmitter: 2-mi. E of Godahl.

Ownership: United Communications Corp.

**St. James**—K21DG-D, Ch. 21, Cooperative TV Assn. of Southern Minnesota. Phone: 507-387-7963.

Technical Facilities: 2-kw ERP, 978-ft. above ground, 2018-ft. above sea level, lat. 44° 06' 25", long. 94° 35' 44".

Began Operation: February 20, 1991.

Ownership: Cooperative Television Assn. of Southern Minnesota.

**St. James**—K24CP, Ch. 24, Cooperative Television Assn. of Southern Minnesota. Phone: 507-387-7963.

Technical Facilities: 2-kw ERP, 598-ft. above ground, 1631-ft. above sea level, lat. 44° 06' 28", long. 94° 35' 55".

Holds CP for change to 3-kw ERP, 594-ft. above ground, 1627-ft. above sea level, BMDPTL-20091204AAQ.

Transmitter: 2-mi. E of Godahl.

Began Operation: February 20, 1991.

Ownership: Cooperative Television Assn. of Southern Minnesota.

**St. James**—K26CS-D, Ch. 26, Cooperative Television Assn. of Southern Minnesota. Phone: 507-387-7963.

Technical Facilities: 2-kw ERP, 978-ft. above ground, 2018-ft. above sea level, lat. 44° 06' 25", long. 94° 35' 44".

Began Operation: October 10, 1989.

Ownership: Cooperative Television Assn. of Southern Minnesota.

**St. James**—K29IE-D, Ch. 29, Cooperative Television Assn. of Southern Minnesota. Phone: 507-387-7963.

Technical Facilities: 3-kw ERP, 594-ft. above ground, 1626-ft. above sea level, lat. 44° 06' 28", long. 94° 35' 55".

Began Operation: May 28, 2008.

Ownership: Cooperative Television Assn. of Southern Minnesota.

**St. James**—K30FN-D, Ch. 30, Cooperative Television Assn. of Southern Minnesota. (KSTP-TV Ch. 35 St. Paul) Phone: 507-387-7963.

Technical Facilities: 3.2-kw ERP, 977-ft. above ground, 2018-ft. above sea level, lat. 44° 06' 25", long. 94° 35' 44".

Began Operation: March 12, 1982.

Ownership: Cooperative Television Assn. of Southern Minnesota.

**St. James**—K32GX-D, Ch. 32, Cooperative Television Assn. of Southern Minnesota. Phone: 507-387-7963.

Technical Facilities: 1.2-kw ERP, 978-ft. above ground, 2018-ft. above sea level, lat. 44° 06' 25", long. 94° 35' 44".

Ownership: Cooperative Television Assn. of Southern Minnesota.

**St. James**—K34JX-D, Ch. 34, Cooperative Television Assn. of Southern Minnesota. Phone: 507-387-7963.

Technical Facilities: 2-kw ERP, 978-ft. above ground, 2018-ft. above sea level, lat. 44° 06' 25", long. 94° 35' 44".

Began Operation: May 5, 2008.

Ownership: Cooperative Television Assn. of Southern Minnesota.

**St. James**—K35DC, Ch. 35, Cooperative TV Assn. of Southern Minnesota. Phone: 507-387-7963.

Technical Facilities: 100-w TPO, 1.24-kw ERP, 600-ft. above ground, 1631-ft. above sea level, lat. 44° 06' 28", long. 94° 35' 55".

Holds CP for change to 3-kw ERP, 594-ft. above ground, 1627-ft. above sea level, BPTTL-20090916ACT.

Ownership: Cooperative Television Assn. of Southern Minnesota.

**St. James**—K40BU, Ch. 40, Cooperative TV Assn. of Southern Minnesota. Phone: 507-387-7963.

Technical Facilities: 100-w TPO, 1.34-kw ERP, 613-ft. above ground, 1630-ft. above sea level, lat. 44° 06' 28", long. 94° 34' 55".

Holds CP for change to 3-kw ERP, 594-ft. above ground, 1627-ft. above sea level, BMDPTL-20090916ACU.

Transmitter: 2-mi. E of Godahl.

Began Operation: October 12, 1988.

Ownership: Cooperative Television Assn. of Southern Minnesota.

**St. James**—K41IZ-D, Ch. 41, Cooperative Television Assn. of Southern Minnesota. (WCCO-TV Ch. 32 Minneapolis) Phone: 507-387-7963.

Technical Facilities: 2-kw ERP, 978-ft. above ground, 2018-ft. above sea level, lat. 44° 06' 25", long. 94° 35' 44".

Began Operation: December 15, 1980.

Ownership: Cooperative Television Assn. of Southern Minnesota.

**St. James**—K42AV, Ch. 42, Cooperative TV Assn. of Southern Minnesota. Phone: 507-387-7963.

Technical Facilities: 1.32-kw ERP, 600-ft. above ground, 1631-ft. above sea level, lat. 44° 06' 28", long. 94° 35' 55".

Holds CP for change to 3-kw ERP, 594-ft. above ground, 1628-ft. above sea level, BMDPTL-20090916ACR.

Began Operation: February 25, 1985.

Ownership: Cooperative Television Assn. of Southern Minnesota.

**St. James**—K44AD-D, Ch. 44, Cooperative Television Assn. of Southern Minnesota. (KMSP-TV Ch. 9 Minneapolis) Phone: 507-387-7963.

Technical Facilities: 2-kw ERP, 978-ft. above ground, 2018-ft. above sea level, lat. 44° 06' 25", long. 94° 35' 44".

Began Operation: August 13, 1979.

Ownership: Cooperative Television Assn. of Southern Minnesota.

**St. James**—K46AA, Ch. 46, Cooperative TV Assn. of Southern Minnesota. Phone: 507-387-7963.

Technical Facilities: 1.37-kw ERP, 600-ft. above ground, 1630-ft. above sea level, lat. 44° 06' 28", long. 94° 35' 55".

Holds CP for change to 594-ft. above ground, 1627-ft. above sea level, BPTTL-20080602AHX.

Ownership: Cooperative Television Assn. of Southern Minnesota.

**St. James**—K48AA, Ch. 48, Cooperative Television Assn. of Southern Minnesota. Phone: 507-387-7963.

Technical Facilities: 1.39-kw ERP, 600-ft. above ground, 1631-ft. above sea level, lat. 44° 06' 20", long. 94° 36' 55".

Holds CP for change to 594-ft. above ground, 1627-ft. above sea level, BPTTL-20080602AHY.

Ownership: Cooperative Television Assn. of Southern Minnesota.

**St. James**—K49HE, Ch. 49, Cooperative Television Assn. of Southern Minnesota. Phone: 507-387-7963.

Technical Facilities: 3-kw ERP, 981-ft. above ground, 2021-ft. above sea level, lat. 44° 06' 25", long. 94° 35' 44".

Holds CP for change to 0.8-kw ERP, 978-ft. above ground, 2018-ft. above sea level, BDFCDTL-20090611AAV.

Ownership: Cooperative Television Assn. of Southern Minnesota.

**St. James**—K50AB, Ch. 50, Cooperative Television Assn. of Southern Minnesota. (WFTC Ch. 29 Minneapolis) Phone: 507-387-7963.

Technical Facilities: 1.42-kw ERP, 600-ft. above ground, 1631-ft. above sea level, lat. 44° 06' 28", long. 94° 35' 55".

Holds CP for change to 594-ft. above ground, 1627-ft. above sea level, BPTTL-20080602AIA.

Ownership: Cooperative Television Assn. of Southern Minnesota.

**St. James**—K52AB, Ch. 52, Cooperative TV Assn. of Southern Minnesota. (KARE Ch. 11 Minneapolis) Phone: 507-387-7963.

Technical Facilities: 1.75-kw ERP, 598-ft. above ground, 1631-ft. above sea level, lat. 44° 06' 28", long. 94° 35' 55".

Holds CP for change to 594-ft. above ground, 1627-ft. above sea level, BPTTL-20080604AAG.

Ownership: Cooperative Television Assn. of Southern Minnesota.

**St. Paul**—K19ER, Ch. 19, St. Michael Broadcasting Inc. Phone: 612-240-9232.

Studio: 548 LaFond Ave, St. Paul, MN 55103.

Technical Facilities: 1000-w TPO, 4.83-kw ERP, 807-ft. above ground, 1660-ft. above sea level, lat. 44° 58' 34", long. 93° 16' 21".

Holds CP for change to channel number 16, 15-kw ERP, BDISDTL-20090420AAF.

Began Operation: June 6, 1989.

Ownership: St. Michael Broadcasting Inc. Personnel: Terri Brey, General Manager.

**Vesta**—K51GL, Ch. 51, Three Angels Broadcasting Network Inc. Phone: 618-627-4651.

Technical Facilities: 45-kw ERP, 328-ft. above ground, 1411-ft. above sea level, lat. 44° 29' 03", long. 95° 29' 26".

Holds CP for change to channel number 43, 5.5-kw ERP, BDISDTL-20090813ACZ.

Began Operation: February 2, 2004.

Ownership: Three Angels Broadcasting Network Inc.

**Virginia**—K47IR, Ch. 47, KQDS Acquisition Corp. Phone: 701-277-1515.

Technical Facilities: 15.6-kw ERP, 175-ft. above ground, 1940-ft. above sea level, lat. 47° 29' 18", long. 92° 31' 12".

Holds CP for change to 0.092-kw ERP, BDFCDTT-20060331BLJ.

Ownership: KQDS Acquisition Corp.

**Virginia**—K66AP, Ch. 66, County of Koochiching.

Technical Facilities: 1.21-kw ERP, lat. 47° 34' 14", long. 92° 31' 20".

Ownership: County of Koochiching.

**Virginia**—K68AT, Ch. 68, County of Koochiching.

Technical Facilities: 1.21-kw ERP, lat. 47° 34' 14", long. 92° 31' 20".

Ownership: County of Koochiching.

**Wadena**—K17FE, Ch. 17, KSAX-TV Inc. Phone: 651-642-4212. Fax: 651-642-4103.

Technical Facilities: 25-kw ERP, 472-ft. above ground, 1824-ft. above sea level, lat. 46° 23' 23", long. 95° 04' 03".

Ownership: Hubbard Broadcasting Inc.

**Wadena**—K33KC, Ch. 33, Fox Television Stations Inc. (KMSP-TV Ch. 9 Minneapolis) Phone: 202-715-2350.

Technical Facilities: 0.8-kw ERP, 449-ft. above ground, 1800-ft. above sea level, lat. 46° 23' 23", long. 95° 04' 03".

Holds CP for change to 0.24-kw ERP, BDFCDTT-20090727ADF.

Began Operation: July 20, 1989.

Ownership: Fox Television Holdings Inc.

**Wadena**—K47JC-D, Ch. 47, Three Angels Broadcasting Network Inc. Phone: 618-627-4651.

Technical Facilities: 2.25-kw ERP, 180-ft. above ground, 1530-ft. above sea level, lat. 46° 25' 35.2", long. 95° 05' 52".

Ownership: Three Angels Broadcasting Network Inc.

**Walker**—K25JZ, Ch. 25, Leech Lake TV Corp. (KVRR Ch. 19 Fargo) Phone: 218-224-3195.

Technical Facilities: 0.85-kw ERP, 407-ft. above ground, 1892-ft. above sea level, lat. 47° 05' 36.2", long. 94° 34' 47".

Ownership: Leech Lake TV Corp.

**Walker**—K49CU, Ch. 49, Fox Television Stations Inc. (KMSP-TV Ch. 9 Minneapolis) Phone: 202-715-2350.

Technical Facilities: 8.82-kw ERP, 499-ft. above ground, 1886-ft. above sea level, lat. 46° 56' 03", long. 94° 27' 25".

Holds CP for change to 2.6-kw ERP, lat. 46° 56' 05", long. 94° 27' 19". BDFCDTT-20090727ADB.

Ownership: Fox Television Holdings Inc.

**Walker**—K67BZ, Ch. 67, Leech Lake TV Corp. Phone: 218-224-3195.

Technical Facilities: 0.672-kw ERP, lat. 47° 05' 36", long. 94° 34' 47".

Holds CP for change to channel number 27, 0.85-kw ERP, 407-ft. above ground, 1892-ft. above sea level, BDISTT-20061012ABS.

Ownership: Leech Lake TV Corp.

**Walker**—K69CP, Ch. 69, Leech Lake TV Corp. (KSAX Ch. 42 Alexandria; KSTP-TV Ch. 35 St. Paul) Phone: 218-224-3195.

Technical Facilities: 0.672-kw ERP, lat. 47° 05' 36", long. 94° 34' 47".

Holds CP for change to channel number 51, 0.85-kw ERP, 407-ft. above ground, 1892-ft. above sea level, BDISTT-20061012ABV.

Ownership: Leech Lake TV Corp.

**Williams**—K61AR-D, Ch. 61, Lake of the Woods County. Phone: 218-634-2836.

Technical Facilities: 0.73-kw ERP, 314-ft. above ground, 1409-ft. above sea level, lat. 48° 51' 49", long. 94° 58' 23".

Ownership: Lake of the Woods County.

**Williams**—K63AS-D, Ch. 63, Lake of the Woods County. Phone: 218-634-2836.

Technical Facilities: 0.73-kw ERP, 314-ft. above ground, 1409-ft. above sea level, lat. 48° 51' 49", long. 94° 58' 23".

Ownership: Lake of the Woods County.

**Williams**—W59AX-D, Ch. 59, Lake of the Woods County. (KXJB-TV Ch. 38 Valley City) Phone: 218-634-2836.

Technical Facilities: 0.73-kw ERP, 314-ft. above ground, 1409-ft. above sea level, lat. 48° 51' 49", long. 94° 58' 23".

Ownership: Lake of the Woods County.

**Willmar**—K13YA, Ch. 13, JLB Productions Inc. Phone: 320-231-1013.

Technical Facilities: 1.5-kw ERP, 167-ft. above ground, 1430-ft. above sea level, lat. 45° 17' 23", long. 94° 55' 47".

Ownership: JLB Productions Inc.

**Willmar**—K14LF-D, Ch. 14, UHF-TV Inc. Phone: 866-214-8214.

Technical Facilities: 0.15-kw ERP, 472-ft. above ground, 1673-ft. above sea level, lat. 45° 09' 58", long. 95° 02' 37".

Ownership: UHF TV Inc.

**Willmar**—K17FA-D, Ch. 17, UHF TV Inc. Phone: 866-214-8214.

Technical Facilities: 0.5-kw ERP, 472-ft. above ground, 1673-ft. above sea level, lat. 45° 09' 58", long. 95° 02' 37".

Transmitter: 3.5-mi. N of Willmar.

Ownership: UHF TV Inc.

Personnel: Melissa Greer, General Manager.

**Willmar**—K19IH-D, Ch. 19, UHF TV Inc.

Technical Facilities: 0.55-kw ERP, 472-ft. above ground, 1673-ft. above sea level, lat. 45° 09' 58", long. 95° 02' 37".

Ownership: UHF TV Inc.

**Willmar**—K28IF, Ch. 28, UHF TV Inc. Phone: 866-214-8214.

Technical Facilities: 1-kw ERP, 472-ft. above ground, 1673-ft. above sea level, lat. 45° 09' 58", long. 95° 02' 37".

Transmitter: 3.5-mi. N of Willmar.

Began Operation: July 26, 1989.

Ownership: UHF TV Inc.

Personnel: Michael Jackson, General Manager; Bruce Hanson, Chief Engineer.

**Willmar**—K30FZ, Ch. 30, KSAX-TV Inc. (KSAX Ch. 42 Alexandria) Phone: 651-642-4212. Fax: 651-642-4103.

Technical Facilities: 11-kw ERP, lat. 45° 09' 58", long. 95° 02' 41".

Ownership: Hubbard Broadcasting Inc.

**Willmar**—K34HO-D, Ch. 34, UHF-TV Inc. Phone: 866-214-8214.

Technical Facilities: 0.65-kw ERP, 472-ft. above ground, 1673-ft. above sea level, lat. 45° 09' 58", long. 95° 02' 37".

Transmitter: 3.5-mi. N of Willmar.

Ownership: UHF TV Inc.

Personnel: Melissa Greer, General Manager.

Transmitter: 3.5-mi. N of Willmar.

Ownership: UHF TV Inc.

Personnel: Melissa Greer, General Manager.

**Willmar**—K44AE-D, Ch. 44, UHF TV Inc. Phone: 866-214-8214.

Technical Facilities: 0.7-kw ERP, 472-ft. above ground, 1673-ft. above sea level, lat. 45° 09' 58", long. 95° 02' 41".

Ownership: UHF TV Inc.

**Willmar**—K46AC-D, Ch. 46, UHF TV Inc. (KARE Ch. 11 Minneapolis) Phone: 866-214-8214.

Technical Facilities: 0.7-kw ERP, 472-ft. above ground, 1673-ft. above sea level, lat. 45° 09' 58", long. 95° 02' 37".

Began Operation: June 28, 1993.

Ownership: UHF TV Inc.

**Willmar**—K48AH-D, Ch. 48, UHF TV Inc. (KMSP-TV Ch. 9 Minneapolis) Phone: 866-214-8214.

Technical Facilities: 0.55-kw ERP, 472-ft. above ground, 1673-ft. above sea level, lat. 45° 09' 58", long. 95° 02' 37".

Ownership: UHF TV Inc.

**Willmar**—K50HZ-D, Ch. 50, UHF-TV Inc. Phone: 866-214-8214.

Technical Facilities: 0.54-kw ERP, 472-ft. above ground, 1673-ft. above sea level, lat. 45° 09' 58", long. 95° 02' 37".

Transmitter: 3.5-mi. N of Willmar.

Ownership: UHF TV Inc.

**Willmar**—K56AH, Ch. 56, City of Willmar. (KMSP-TV Ch. 9 Minneapolis) Phone: 507-831-6129.

Technical Facilities: 0.442-kw ERP, lat. 43° 51' 15", long. 95° 07' 30".

Ownership: City of Willmar.

**Willmar**—K58AF, Ch. 58, City of Willmar. (KRWF Ch. 27 Redwood Falls; KSTP-TV Ch. 35 St. Paul) Phone: 507-831-6129.

Technical Facilities: 0.43-kw ERP, lat. 43° 51' 15", long. 95° 07' 30".

Ownership: City of Willmar.

**Willmar**—K60AD, Ch. 60, City of Willmar. (KTCA-TV Ch. 34 St. Paul) Phone: 507-831-6129.

Technical Facilities: 0.163-kw ERP, lat. 43° 51' 15", long. 95° 07' 30".

Ownership: City of Willmar.

**Willmar**—K62AI, Ch. 62, City of Willmar. (KARE Ch. 11 Minneapolis) Phone: 507-831-6129.

Technical Facilities: 0.42-kw ERP, lat. 43° 51' 15", long. 95° 07' 30".

Ownership: City of Willmar.

**Willmar**—K64AK, Ch. 64, City of Willmar. Phone: 507-831-6129.

Technical Facilities: 0.413-kw ERP, lat. 43° 51' 15", long. 95° 07' 30".

Ownership: City of Willmar.

**Winona**—K62EV, Ch. 62, KTTC Television Inc. Phone: 507-288-4444.

Technical Facilities: 0.89-kw ERP, lat. 44° 01' 18", long. 91° 34' 24".

Holds CP for change to channel number 43, 3-kw ERP, 344-ft. above ground, 1545-ft. above sea level, BDJSDTT-20091022ABF.  
 Transmitter: 1.9-mi. SE of Winona.  
 Ownership: Quincy Newspapers Inc.

**Winona**—K64FY, Ch. 64, Trinity Broadcasting Network Inc. Phone: 714-832-2950. Fax: 714-730-0661.

Technical Facilities: 1.5-kw ERP, lat. 44° 01' 52", long. 91° 38' 32".  
 Ownership: Trinity Broadcasting Network Inc.

**Worthington**—K22HJ, Ch. 22, Independent Communications Inc. (KTTM Ch. 12 Huron) Phone: 605-338-0017.

Technical Facilities: 12.3-kw ERP, 384-ft. above ground, 2085-ft. above sea level, lat. 43° 37' 02", long. 95° 41' 20".  
 Ownership: Independent Communications Inc.

## Mississippi

■ **Booneville**—W34DV, Ch. 34, Unity Broadcasting Inc. Phone: 662-728-6492. Fax: 662-728-3530.

Studio: 504 N 3rd St, Booneville, MS 38829.  
 Technical Facilities: 25.5-kw ERP, 323-ft. above ground, 823-ft. above sea level, lat. 34° 39' 45", long. 88° 34' 07".  
 Ownership: Unity Broadcasting Inc.  
 Personnel: Jewel Owens, Station Manager.

**Bruce**—W07BN, Ch. 7, Bruce Independent TV Inc. Phone: 662-983-2801. Fax: 662-983-2814.

Technical Facilities: 100-w TPO, 3-kw ERP, 295-ft. above ground, 669-ft. above sea level, lat. 34° 01' 17", long. 89° 21' 17".

Transmitter: 0.25-mi. N of intersection of Hwys. 9 & 9 West.  
 Ownership: Bruce Independent TV Inc.  
 Personnel: William Morgan, Station Manager; Bill Morgan, Sales.

**Calhoun City**—W34BJ, Ch. 34, William Earl Morgan. (W07BN Ch. 7 Bruce) Phone: 662-983-2801.

Technical Facilities: 50-kw ERP, 246-ft. above ground, 620-ft. above sea level, lat. 34° 01' 17", long. 89° 21' 17".

Holds CP for change to 3-kw ERP, 295-ft. above ground, 669-ft. above sea level, BDFCDTL-20090817ACN.  
 Began Operation: April 7, 1993.  
 Ownership: William Earl Morgan.

**Clarksdale**—WPRQ-LP, Ch. 12, David Ellington. Phone: 662-375-2654.

Technical Facilities: 3-kw ERP, 315-ft. above ground, 476-ft. above sea level, lat. 34° 10' 43", long. 90° 33' 03".

Holds CP for change to 0.3-kw ERP, BDFCDVL-20090601AKL.  
 Ownership: David Ellington.

**Cleveland**—W56DY, Ch. 56, Trinity Broadcasting Network Inc. Phone: 714-832-2950. Fax: 714-730-0661.

Technical Facilities: 2.4-kw ERP, 259-ft. above ground, 394-ft. above sea level, lat. 33° 44' 01", long. 90° 42' 50".  
 Ownership: Trinity Broadcasting Network Inc.

**Cleveland**—WHQC-LD, Ch. 9, David Ellington. Phone: 662-375-2654.

Studio: 1321 Hwy. 8 W, Ste 12, Cleveland, MS 38732.

Technical Facilities: 0.3-kw ERP, 410-ft. above ground, 550-ft. above sea level, lat. 33° 43' 36", long. 90° 43' 44".  
 Began Operation: March 20, 1990.

Ownership: David Ellington.  
 Personnel: Chad Ellington, General Manager.

**Columbia**—W45AA, Ch. 45, Mississippi Authority for ETV. (WMAH-TV Ch. 16 Biloxi) Phone: 601-432-6565.

Technical Facilities: 14.2-kw ERP, lat. 31° 16' 00", long. 89° 49' 56".

Holds CP for change to 15-kw ERP, 263-ft. above ground, 457-ft. above sea level, lat. 31° 16' 01", long. 89° 49' 57". BDFCDTT-20091222ALP.

Began Operation: October 22, 1979.  
 Ownership: Mississippi Authority for ETV.

**Columbus**—W25AD, Ch. 25, Trinity Broadcasting Network Inc. Phone: 714-832-2950. Fax: 714-730-0661.

Technical Facilities: 9.2-kw ERP, 358-ft. above ground, 677-ft. above sea level, lat. 33° 33' 00", long. 88° 23' 59".

Ownership: Trinity Broadcasting Network Inc.  
 Personnel: Paul Crouch, General Manager; Ben Miller, Chief Engineer; Rod Henke, Sales Manager.

■ **Fulton**—W39CD, Ch. 39, Unity Broadcasting Inc. Phones: 662-728-6492; 662-862-9796.

Technical Facilities: 117.8-kw ERP, 484-ft. above ground, 899-ft. above sea level, lat. 34° 03' 30", long. 88° 15' 34".

Began Operation: January 26, 1995.  
 Ownership: Unity Broadcasting Inc.  
 Personnel: Grady Davidson, Station Manager.

**Grenada**—W12CR, Ch. 12, MS Communications LLC. Phone: 414-213-4629.

Technical Facilities: 9.5-w TPO, 0.007-kw ERP, 105-ft. above ground, 407-ft. above sea level, lat. 33° 53' 28", long. 90° 03' 09".

Holds CP for change to channel number 50, 26-ft. above ground, 328-ft. above sea level, BDISTTL-20071130BHO.

Transmitter: 7-mi. S of Charleston.  
 Ownership: MS Communications LLC.

**Grenada**—W13CS, Ch. 13, Dewey Sanford. Phones: 662-226-1354; 662-227-1494.

Technical Facilities: 10-w TPO, 0.078-kw ERP, 250-ft. above ground, 584-ft. above sea level, lat. 33° 46' 36", long. 89° 49' 23".

Transmitter: WQXB(FM) radio tower, Grenada.  
 Ownership: Dewey Sanford.

Personnel: Dewey Sanford, General Manager, Chief Engineer & Sales Manager.

**Grenada**—W28BP, Ch. 28, MS Communications LLC. Phone: 414-213-4629.

Technical Facilities: 0.007-kw ERP, 105-ft. above ground, 407-ft. above sea level, lat. 33° 53' 28", long. 90° 03' 09".

Holds CP for change to 26-ft. above ground, 328-ft. above sea level, BPTTL-20071130BGX.  
 Ownership: MS Communications LLC.

**Grenada**—W36BT, Ch. 36, MS Communications LLC. Phone: 414-213-4629.

Technical Facilities: 0.007-kw ERP, 105-ft. above ground, 302-ft. above sea level, lat. 33° 53' 28", long. 90° 03' 09".

Holds CP for change to 26-ft. above ground, 328-ft. above sea level, BPTTL-20071130BHL.  
 Ownership: MS Communications LLC.

**Grenada**—W41BV, Ch. 41, MS Communications LLC. Phone: 414-765-9737.

Technical Facilities: 0.007-kw ERP, 105-ft. above ground, 302-ft. above sea level, lat. 33° 53' 28", long. 90° 03' 09".

Ownership: MS Communications LLC.

**Grenada**—W46CK, Ch. 46, MS Communications LLC. Phone: 414-213-4629.

Technical Facilities: 0.007-kw ERP, 105-ft. above ground, 302-ft. above sea level, lat. 33° 53' 28", long. 90° 03' 09".

Holds CP for change to 26-ft. above ground, 328-ft. above sea level, BPTTL-20071130BHC.  
 Ownership: MS Communications LLC.

**Hattiesburg**—W42CW, Ch. 42, Prism Broadcasting Network Inc. Phone: 770-953-3232.

Technical Facilities: 0.12-kw ERP, 387-ft. above ground, 763-ft. above sea level, lat. 31° 16' 21", long. 89° 21' 04".

Holds CP for change to 124-kw ERP, 377-ft. above ground, 1140-ft. above sea level, BPTTL-20090824AMJ.

Began Operation: June 21, 2007.  
 Ownership: Prism Broadcasting Network Inc.

**Hattiesburg**—W47BP, Ch. 47, Mississippi Authority for ETV. (WMAH-TV Ch. 16 Biloxi) Phone: 601-432-6565.

Technical Facilities: 10.66-kw ERP, lat. 31° 21' 02", long. 89° 22' 12".

Holds CP for change to 55.8-kw ERP, 513-ft. above ground, 840-ft. above sea level, lat. 31° 20' 32.3", long. 89° 25' 05.5". BPTT-20081118ABV.

Began Operation: May 19, 1993.  
 Ownership: Mississippi Authority for ETV.

**Hattiesburg**—W50CX, Ch. 50, Marcia T. Turner. Phone: 954-732-9539.

Technical Facilities: 9-kw ERP, 249-ft. above ground, 420-ft. above sea level, lat. 31° 22' 16", long. 89° 19' 50".

Ownership: Marcia T. Turner.

**Hattiesburg**—WGVJ-LP, Ch. 10, Jenifer Juarez. Phone: 214-418-1068.

Technical Facilities: 3-kw ERP, 164-ft. above ground, 305-ft. above sea level, lat. 31° 20' 30", long. 85° 37' 20".

Began Operation: December 6, 2007.  
 Ownership: Jenifer Juarez.

**Hattiesburg**—WHGM-LP, Ch. 30, Dean M. Mosely. Phone: 713-479-3833. Fax: 713-479-3845.

Technical Facilities: 8.8-kw ERP, 370-ft. above ground, 730-ft. above sea level, lat. 31° 18' 25.6", long. 89° 24' 47.2".

Ownership: Dean M. Mosely.

■ **Holly Springs**—WBII-CD, Ch. 20, Mid-South Broadcasting. Phone: 662-224-3220.

Technical Facilities: 15-kw ERP, 286-ft. above ground, 919-ft. above sea level, lat. 34° 50' 07", long. 89° 10' 31".

Ownership: Mid-South Broadcasting.

**Jackson**—W23BC, Ch. 23, Jackson State U. Phone: 601-979-2861. Fax: 601-979-5880.

Studio: JSU Mississippi e-Center, 1230 Raymond Rd, Jackson, MS 39204.

Technical Facilities: 100-w TPO, 1-kw ERP, 522-ft. above sea level, lat. 32° 17' 47", long. 90° 12' 23".

Transmitter: 1735 Lynch St.  
 Ownership: Jackson State U.

Personnel: Anthony Dean, Acting General Manager; Keith Collins, Production Manager; Theresa Middlebrook, Traffic Coordinator; Laura Hickerson Powell, Promotions Coordinator; Larry Nicks, Advertising Sales.

■ **Jackson**—WBMS-CA, Ch. 10, Vicksburg Broadcasting LLC. Phone: 202-350-9658.

Studio: 124 E. Amite St, Jackson, MS 39201.  
 Technical Facilities: 3-kw ERP, 650-ft. above ground, 1070-ft. above sea level, lat. 32° 12' 47", long. 90° 22' 54".

Transmitter: 210 E. Capitol St.  
 Began Operation: November 16, 1987.  
 Ownership: CS Mississippi Trust.

Personnel: Gene Blalock, General Manager; Major Norman, Chief Engineer.

**Jackson**—WJKO-LP, Ch. 64, Word of God Fellowship Inc. Phone: 817-571-1229.

Technical Facilities: 1000-w TPO, 5.2-kw ERP, 610-ft. above ground, 1020-ft. above sea level, lat. 32° 16' 00", long. 90° 16' 59".

Transmitter: 140 Rebel Circle.  
 Ownership: Word of God Fellowship Inc.  
 Personnel: Gary Neubert, Sales.

**Jackson**—WJMF-LP, Ch. 53, Kid's Television LLC. Phone: 615-975-0525.

Technical Facilities: 1000-w TPO, 20.5-kw ERP, 1000-ft. above ground, 1466-ft. above sea level, lat. 32° 16' 53", long. 90° 17' 41".

Holds CP for change to channel number 6, 2-kw ERP, 702-ft. above ground, 1148-ft. above sea level, lat. 32° 16' 41", long. 90° 17' 40". BMPTVL-20100326ACB.

Transmitter: 140 Alpha Rd. 1.  
 Began Operation: November 6, 1998.  
 Ownership: Kid's Television LLC.

■ **Jackson, etc.**—WBXX-CA, Ch. 8, Community Television Network LLC. Phone: 321-729-8451. Fax: 321-676-2363.

Studio: 1015 Metrocenter Mall, Jackson, MS 38209.

Technical Facilities: 10-w TPO, 0.91-kw ERP, 1007-ft. above ground, 1348-ft. above sea level, lat. 32° 16' 53", long. 90° 17' 41".

Transmitter: Off Maddox Rd., N of Hwy. 16.  
 Ownership: Community Television Network LLC.  
 Personnel: Jesse Weatherby, President; Jim Courtney, Operation Manager; Charles Flowers, Chief Engineer.

**Jackson/Brandon**—W46CW, Ch. 46, Vicksburg Broadcasting LLC. Phone: 202-350-9658.

Technical Facilities: 1000-w TPO, 12.6-kw ERP, 137-ft. above ground, 485-ft. above sea level, lat. 32° 25' 30", long. 90° 08' 06".

Transmitter: Water Tower, Rankin & Madison.  
 Began Operation: August 29, 1997.  
 Ownership: CS Mississippi Trust.

Personnel: Gene Blalock, General Manager.

**Laurel**—W04DE, Ch. 4, Hispanic Christian Community Network Inc. Phone: 214-879-0081.

Technical Facilities: 0.1-kw ERP, 49-ft. above ground, 374-ft. above sea level, lat. 31° 41' 29", long. 89° 04' 25".

Ownership: Hispanic Christian Community Network Inc.

**Laurel**—W68DX, Ch. 68, Jenifer Juarez. Phone: 214-418-1068.

Technical Facilities: 1-kw ERP, 16-ft. above ground, 305-ft. above sea level, lat. 31° 41' 44", long. 89° 05' 40".

Began Operation: November 15, 2007.

Ownership: Jenifer Juarez.

**McComb**—W36AC, Ch. 36, Trinity Broadcasting Network Inc. Phone: 714-832-2950. Fax: 714-730-0661.

Studio: Enterprise Journal Bldg, McComb, MS 39648.

Technical Facilities: 24.3-kw ERP, 515-ft. above ground, 915-ft. above sea level, lat. 31° 19' 00", long. 90° 27' 05".

Ownership: Trinity Broadcasting Network Inc.

**Meridian**—W20BS, Ch. 20, MS Communications LLC. Phone: 414-213-4629.

Technical Facilities: 1.1-kw ERP, 351-ft. above ground, 1004-ft. above sea level, lat. 32° 11' 47", long. 89° 10' 32".

Holds CP for change to 0.2-kw ERP, 328-ft. above ground, 981-ft. above sea level, BPTTL-20071211ACC.

Ownership: MS Communications LLC.

Personnel: Harry Kaiser, General Manager.

**Meridian**—W26BR, Ch. 26, MS Communications LLC. Phone: 414-213-4629.

Technical Facilities: 1.1-kw ERP, 351-ft. above ground, 1004-ft. above sea level, lat. 32° 11' 47", long. 89° 10' 32".

Ownership: MS Communications LLC.

**Meridian**—W27DD, Ch. 27, MS Communications LLC. Phone: 414-213-4629.

Technical Facilities: 1.1-kw ERP, 351-ft. above ground, 1004-ft. above sea level, lat. 32° 11' 47", long. 89° 10' 32".

Holds CP for change to 0.2-kw ERP, 328-ft. above ground, 981-ft. above sea level, BPTTL-20071211ACB.

Ownership: MS Communications LLC.

**Meridian**—W35CQ, Ch. 35, MS Communications LLC. Phone: 414-213-4629.

Technical Facilities: 1.1-kw ERP, 351-ft. above ground, 1004-ft. above sea level, lat. 32° 11' 47", long. 89° 10' 32".

Ownership: MS Communications LLC.

**Meridian**—W36BY, Ch. 36, MS Communications LLC. Phone: 414-213-4629.

Technical Facilities: 1.1-kw ERP, 351-ft. above ground, 1004-ft. above sea level, lat. 32° 11' 47", long. 89° 10' 32".

Ownership: MS Communications LLC.

**Meridian**—W42DD, Ch. 42, EICB-TV East LLC. Phone: 972-291-3750.

Technical Facilities: 0.075-kw ERP, 26-ft. above ground, 338-ft. above sea level, lat. 32° 22' 38.5", long. 88° 44' 45.8".

Holds CP for change to 2-kw ERP, 52-ft. above ground, 364-ft. above sea level, BPTTL-20090511BAT.

Began Operation: March 11, 2009.

Ownership: EICB-TV LLC.

**Meridian**—W46CL, Ch. 46, MS Communications LLC. Phone: 414-213-4629.

Technical Facilities: 1.1-kw ERP, 351-ft. above ground, 1004-ft. above sea level, lat. 32° 11' 47", long. 89° 10' 32".

Holds CP for change to 0.2-kw ERP, 328-ft. above ground, 981-ft. above sea level, BPTTL-20080430ADZ.

Ownership: MS Communications LLC.

**Meridian**—W52CS, Ch. 52, MS Communications LLC. Phone: 414-213-4629.

Technical Facilities: 1.1-kw ERP, 351-ft. above ground, 1004-ft. above sea level, lat. 32° 11' 47", long. 89° 10' 32".

Ownership: MS Communications LLC.

**Meridian**—W53CE, Ch. 53, MS Communications LLC. Phone: 414-213-4629.

Technical Facilities: 0.004-kw ERP, 50-ft. above ground, 342-ft. above sea level, lat. 31° 46' 05.4", long. 89° 10' 11.8".

Ownership: MS Communications LLC.

**Meridian**—W54CD, Ch. 54, MS Communications LLC. Phone: 414-213-4629.

Technical Facilities: 1.1-kw ERP, 351-ft. above ground, 1004-ft. above sea level, lat. 32° 11' 47", long. 89° 10' 32".

Holds CP for change to 0.2-kw ERP, 328-ft. above ground, 981-ft. above sea level, BPTTL-20071211ACD.

Ownership: MS Communications LLC.

**Meridian**—W59DE, Ch. 59, MS Communications LLC. Phone: 414-213-4629.

Technical Facilities: 1.1-kw ERP, 351-ft. above ground, 1004-ft. above sea level, lat. 32° 11' 47", long. 89° 10' 32".

Ownership: MS Communications LLC.

**Meridian**—W65DE, Ch. 65, MS Communications LLC. Phone: 414-213-4629.

Technical Facilities: 1.1-kw ERP, 351-ft. above ground, 1004-ft. above sea level, lat. 32° 11' 47", long. 89° 10' 32".

Holds CP for change to channel number 38, 0.2-kw ERP, 328-ft. above ground, 981-ft. above sea level, BDISTTL-20080430ADY.

Ownership: MS Communications LLC.

**Meridian**—W69DJ, Ch. 69, MS Communications LLC. Phone: 414-213-4629.

Technical Facilities: 1.1-kw ERP, 351-ft. above ground, 1004-ft. above sea level, lat. 32° 11' 47", long. 89° 10' 32".

Holds CP for change to channel number 51, 0.2-kw ERP, 328-ft. above ground, 981-ft. above sea level, BDISTTL-20071207ACV.

Ownership: MS Communications LLC.

**Natchez**—W30CC, Ch. 30, Foster Charitable Foundation Inc. Phone: 303-757-3199.

Technical Facilities: 50-kw ERP, 164-ft. above ground, 377-ft. above sea level, lat. 31° 35' 05", long. 91° 23' 18".

Holds CP for change to 25-kw ERP, 384-ft. above ground, 744-ft. above sea level, lat. 31° 27' 17.4", long. 91° 18' 53.6". BPTTL-20070706ACK.

Ownership: Foster Charitable Foundation Inc.

**Natchez**—WXMS-LP, Ch. 22, Jackson Broadcasting LLC. Phones: 601-922-1234; 601-856-7535. Fax: 601-922-0268.

Technical Facilities: 20.5-kw ERP, lat. 31° 30' 33", long. 91° 24' 19".

Transmitter: 625 Beltline Hwy.

Ownership: CS Jackson Trust.

Personnel: Marc Jaromin, General Manager; Will Hammond, General Sales Manager; Mark Wade, Chief Engineer; Bonnie Alaimo, Business Manager.

**Pascagoula**—WGUD-LP, Ch. 51, Scranton Broadcasting Co LLC. Phone: 228-762-3433.

Technical Facilities: 20.5-kw ERP, 266-ft. above ground, 276-ft. above sea level, lat. 30° 26' 54", long. 88° 33' 05".

Holds CP for change to 0.5-kw ERP, BDFCDTT-20100427ABB.

Began Operation: May 16, 1990.

Ownership: Scranton Broadcasting Co LLC.

Personnel: Paul Crouch, General Manager; Ben Miller, Chief Engineer; Rod Henke, Sales Manager.

**Pascagoula**—WKFK-LD, Ch. 7, NCN Cable Advertising. Phones: 228-769-7767; 228-762-0464. Fax: 228-769-7771.

Technical Facilities: 0.3-kw ERP, 492-ft. above ground, 528-ft. above sea level, lat. 30° 29' 10", long. 88° 42' 53".

Ownership: Frances S. Smith.

**Pontotoc**—W15CG, Ch. 15, Unity Broadcasting Inc. Phones: 662-728-6492; 662-489-6566.

Technical Facilities: 36.2-kw ERP, 383-ft. above ground, 776-ft. above sea level, lat. 34° 13' 37", long. 88° 58' 53".

Ownership: Unity Broadcasting Inc.

Personnel: Grady Davidson, Station Manager.

**Starkville**—W05BV, Ch. 5, First United Methodist Church. Phone: 662-338-1002. Fax: 662-324-5364.

Technical Facilities: 40-w TPO, 0.066-kw ERP, 141-ft. above ground, 531-ft. above sea level, lat. 33° 27' 47", long. 88° 49' 01".

Transmitter: Wilson at Lapkin St., Starkville.

Multichannel TV Sound: Stereo only.

Ownership: First United Methodist Church.

Personnel: Chris White, General Manager, General Sales Manager & Traffic Director; Olen Booth, Chief Engineer.

**Tupelo**—W40BZ, Ch. 40, Prism Broadcasting Network Inc. Phone: 770-953-3232.

Technical Facilities: 0.005-kw ERP, 21-ft. above ground, 264-ft. above sea level, lat. 34° 11' 55", long. 88° 39' 34".

Holds CP for change to 75-kw ERP, 251-ft. above ground, 550-ft. above sea level, lat. 34° 16' 28.9", long. 88° 37' 33.6". BPTTL-20090825AAA.

Began Operation: July 30, 2007.

Ownership: Prism Broadcasting Network Inc.

**Tupelo**—W49BK, Ch. 49, MS Communications LLC. Phone: 414-765-9737.

Technical Facilities: 0.004-kw ERP, 50-ft. above ground, 300-ft. above sea level, lat. 34° 12' 18", long. 88° 41' 49".

Ownership: MS Communications LLC.

**Tylertown**—W23CM, Ch. 23, Pegasus Broadcast Television Inc., Debtor-In-Possession. Phone: 610-934-7098.

Technical Facilities: 12.7-kw ERP, 295-ft. above ground, 695-ft. above sea level, lat. 31° 08' 27", long. 90° 04' 09".

Ownership: The PSC Liquidating Trust.

■ **Vicksburg**—W26BB, Ch. 26, Three Angels Broadcasting Network Inc. Phone: 618-627-4651. Fax: 618-627-4155.

Technical Facilities: 1000-w TPO, 11.89-kw ERP, 600-ft. above sea level, lat. 32° 21' 34", long. 90° 50' 08".

Holds CP for change to 2.54-kw ERP, 249-ft. above ground, 629-ft. above sea level, BDFCDTL-20090818ABI.

Transmitter: No. 1 Old Jackson Rd., 3-mi. ENE of Vicksburg.

Began Operation: May 27, 1994.

Ownership: Three Angels Broadcasting Network Inc.

Personnel: Moses Primo, Chief Engineer; Linda Shelton, Program Director.

**Webb**—WEBU-LP, Ch. 11, David Ellington. Phone: 662-375-2654.

Studio: 307 John St, Webb, MS 38966.

Technical Facilities: 0.028-kw ERP, 184-ft. above ground, 335-ft. above sea level, lat. 33° 56' 38", long. 90° 20' 40".

Holds CP for change to 0.3-kw ERP, 381-ft. above ground, 722-ft. above sea level, lat. 33° 59' 15", long. 90° 02' 52". BDFCDVL-20090601AJS.

Began Operation: August 22, 1988.

Ownership: David Ellington.

## Missouri

**Anderson/Pineville**—K53IS, Ch. 9, Gary M. & Deborah R. Kenny. Phones: 417-451-1440; 417-623-4646. Fax: 417-451-3333.

Studio: Rte. 8, PO Box 428E, Neosho, MO 64850.

Technical Facilities: 50-kw ERP, 226-ft. above ground, 1400-ft. above sea level, lat. 36° 36' 39", long. 94° 24' 28".

Transmitter: E of U.S. Hwy. 71, 0.3-mi. N of State Hwy. EE.

Ownership: Gary M. Kenny, Deborah R. Kenny.

Personnel: Deborah R. Kenny, General Manager; Gary M. Kenny, Engineer.

**Asbury**—KJOM-LP, Ch. 24, Marcia T. Turner. Phone: 305-788-5300.

Technical Facilities: 58-kw ERP, 370-ft. above ground, 1318-ft. above sea level, lat. 37° 26' 54.8", long. 94° 38' 11.2".

Ownership: Marcia T. Turner.

**Aurora**—K61GJ, Ch. 61, New Life Evangelistic Center Inc. Phone: 314-436-2424.

Technical Facilities: 1000-w TPO, 32-kw ERP, 270-ft. above ground, 1844-ft. above sea level, lat. 36° 52' 50", long. 93° 42' 36".

Holds CP for change to channel number 48, 15-kw ERP, 269-ft. above ground, 1843-ft. above sea level, lat. 36° 52' 50", long. 93° 42' 37". BDISTTL-20060331AXX.

Transmitter: 0.5-mi. E of State Rd. 39, 5-mi. S of Aurora.

Ownership: New Life Evangelistic Center Inc.

**Branson**—K17LD-D, Ch. 17, Branson Visitors TV LLC. Phone: 417-268-3000. Fax: 417-268-3100.

Technical Facilities: 2.1-kw ERP, 476-ft. above ground, 1824-ft. above sea level, lat. 36° 44' 52", long. 93° 16' 37".

Transmitter: 0.2-mi. ESE of State Rtes. T & 76, near Branson.

Began Operation: November 13, 2001.

Ownership: Branson Visitors TV LLC.



Personnel: Michael Scott, President & General Manager; Angela Moyle, Business Manager; Bryan Cochran, General Sales Manager; Trenna Underhill, Programming Coordinator.

■ **Branson**—KBNS-CA, Ch. 38, Charles C Earls & Associates Inc. Phone: 417-337-2968. Fax: 417-334-5209.

Technical Facilities: 49.1-kw ERP, 423-ft. above ground, 1663-ft. above sea level, lat. 36° 46' 52", long. 93° 10' 02".

Began Operation: May 13, 1993.

Ownership: Charles C. Earls & Associates Inc.

Personnel: Scott Earls, General Manager; Gary Reach, Operations Manager; Tom Forster, Sales Manager.

■ **Branson**—KNJD-LP, Ch. 59, New Life Evangelistic Center Inc. Phone: 314-436-2424. Fax: 314-436-2434.

Technical Facilities: 740-w TPO, 10.5-kw ERP, 236-ft. above ground, 1476-ft. above sea level, lat. 36° 43' 52", long. 93° 10' 02".

Holds CP for change to channel number 42, 15-kw ERP, BDISDTL-20060331BER.

Transmitter: 1.7-mi. N of U.S. Rte. 160, 0.5-mi. NE of State Rd. 176 & U.S. 160, 2.1-mi.

Ownership: New Life Evangelistic Center Inc.

■ **Cape Girardeau**—K10KM-D, Ch. 10, WSIL-TV Inc. (WSIL-TV Ch. 34 Harrisburg) Phone: 919-839-0300.

Technical Facilities: 0.3-kw ERP, 197-ft. above ground, 897-ft. above sea level, lat. 37° 22' 16", long. 89° 31' 52".

Began Operation: April 26, 1979.

Ownership: Mel Wheeler Inc.

■ **Cape Girardeau**—K33EQ, Ch. 33, MS Communications LLC. Phone: 414-765-9737.

Technical Facilities: 0.007-kw ERP, 49-ft. above ground, 499-ft. above sea level, lat. 37° 09' 17", long. 89° 36' 39".

Transmitter: Scott County Rd. 223, Chaffee.

Ownership: MS Communications LLC.

■ **Cape Girardeau**—K47FB, Ch. 47, MS Communications LLC. Phone: 414-765-9737.

Technical Facilities: 0.007-kw ERP, 105-ft. above ground, 499-ft. above sea level, lat. 37° 09' 17", long. 89° 36' 39".

Transmitter: Scott County Rd. 223, Chaffee.

Ownership: MS Communications LLC.

■ **Cape Girardeau**—K55HL, Ch. 55, MS Communications LLC. Phone: 414-765-9737.

Technical Facilities: 100-w TPO, 1.16-kw ERP, 150-ft. above ground, 663-ft. above sea level, lat. 37° 09' 27", long. 89° 36' 20".

Transmitter: Scott County Rd. 223, Chaffee.

Ownership: MS Communications LLC.

■ **Cape Girardeau**—K58FD, Ch. 58, MS Communications LLC. Phone: 414-765-9737.

Technical Facilities: 100-w TPO, 1.16-kw ERP, 150-ft. above ground, 663-ft. above sea level, lat. 37° 09' 27", long. 89° 36' 20".

Transmitter: Scott County Rd. 223, Chaffee.

Ownership: MS Communications LLC.

■ **Cape Girardeau**—K65GP, Ch. 65, MS Communications LLC. Phone: 414-765-9737.

Technical Facilities: 100-w TPO, 1.16-kw ERP, 150-ft. above ground, 663-ft. above sea level, lat. 37° 09' 27", long. 89° 36' 20".

Transmitter: Scott County Rd. 223, Chaffee.

Ownership: MS Communications LLC.

■ **Cape Girardeau**—K67HF, Ch. 67, MS Communications LLC. Phone: 414-765-9737.

Technical Facilities: 0.007-kw ERP, 49-ft. above ground, 499-ft. above sea level, lat. 37° 09' 17", long. 89° 36' 39".

Transmitter: Scott County Rd. 223, Chaffee.

Ownership: MS Communications LLC.

■ **Cape Girardeau**—K69HT, Ch. 69, MS Communications LLC. Phone: 414-765-9737.

Technical Facilities: 100-w TPO, 1.16-kw ERP, 150-ft. above ground, 663-ft. above sea level, lat. 37° 09' 27", long. 89° 36' 20".

Transmitter: Scott County Rd. 223, Chaffee.

Ownership: MS Communications LLC.

■ **Carthage**—KDSI-CA, Ch. 5, Word of God Fellowship Inc. Phone: 817-858-9955. Fax: 817-571-7478.

Technical Facilities: 10-w TPO, 0.17-kw ERP, 57-ft. above ground, 1124-ft. above sea level, lat. 37° 08' 14", long. 94° 18' 49".

Transmitter: 1-mi. W of U.S. 571 & HH junction.

Ownership: Word of God Fellowship Inc.

■ **Columbia**—K02NQ, Ch. 2, JW Broadcasting LLC. Phone: 520-544-6186.

Studio: 23 S 8th St, Columbia, MO 65201.

Technical Facilities: 0.004-kw ERP, 30-ft. above ground, 780-ft. above sea level, lat. 38° 57' 53.1", long. 92° 19' 51.6".

Ownership: JW Broadcasting LLC.

Personnel: Jim Karpowicz, General Manager.

■ **Columbia**—K56AU, Ch. 56, Trinity Broadcasting Network Inc. Phone: 714-832-2950. Fax: 714-730-0661.

Technical Facilities: 1000-w TPO, 6.7-kw ERP, 440-ft. above ground, 899-ft. above sea level, lat. 38° 57' 21", long. 92° 16' 24".

Transmitter: KARO/KFMZ tower.

Ownership: Trinity Broadcasting Network Inc.

■ **Columbia**—KQFX-LD, Ch. 22, JW Broadcasting LLC. Phone: 573-449-0917.

Technical Facilities: 11.8-kw ERP, 1010-ft. above ground, 1818-ft. above sea level, lat. 38° 46' 29", long. 92° 33' 22".

Began Operation: September 6, 1990.

Ownership: JW Broadcasting LLC.

■ **Jefferson City**—K05LU, Ch. 5, Hispanic Christian Community Network Inc. Phone: 214-879-0081.

Technical Facilities: 0.11-kw ERP, 164-ft. above ground, 699-ft. above sea level, lat. 38° 34' 13.8", long. 92° 03' 24.8".

Ownership: Hispanic Christian Community Network Inc.

■ **Jefferson City**—KLMC-LP, Ch. 28, Prism Broadcasting Network Inc. Phone: 770-953-3232.

Technical Facilities: 0.004-kw ERP, 49-ft. above ground, 863-ft. above sea level, lat. 38° 33' 59.7", long. 92° 15' 14.2".

Holds CP for change to 131-kw ERP, 604-ft. above ground, 1411-ft. above sea level, lat. 38° 46' 29", long. 92° 33' 22". BPTTL-20090824AME.

Began Operation: June 13, 2005.

Ownership: Prism Broadcasting Network Inc.

■ **Joplin**—K040V, Ch. 4, MS Communications LLC. Phone: 414-765-9737.

Technical Facilities: 0.007-kw ERP, 105-ft. above ground, 1033-ft. above sea level, lat. 37° 04' 49", long. 94° 33' 25".

Transmitter: 2510 W. 20th St.

Ownership: MS Communications LLC.

■ **Joplin**—K41KX-D, Ch. 41, EICB-TV East LLC. Phone: 972-291-3750.

Technical Facilities: 15-kw ERP, 394-ft. above ground, 1434-ft. above sea level, lat. 37° 04' 34.4", long. 94° 32' 32.2".

Began Operation: August 7, 2008.

Ownership: EICB-TV LLC.

■ **Joplin**—K52FC, Ch. 52, MS Communications LLC. Phone: 414-765-9737.

Technical Facilities: 143-w TPO, 0.007-kw ERP, 105-ft. above ground, 1033-ft. above sea level, lat. 37° 04' 49", long. 94° 33' 25".

Transmitter: 0.9-mi. NW of I-44.

Ownership: MS Communications LLC.

■ **Joplin**—K55HU, Ch. 55, MS Communications LLC. Phone: 414-765-9737.

Technical Facilities: 0.007-kw ERP, 105-ft. above ground, 1132-ft. above sea level, lat. 37° 04' 49", long. 94° 33' 25".

Transmitter: 2510 W. 20th St.

Ownership: MS Communications LLC.

■ **Joplin**—K64FW, Ch. 64, New Life Evangelistic Center Inc. Phone: 314-436-2424.

Technical Facilities: 1000-w TPO, 13.7-kw ERP, 450-ft. above ground, 1109-ft. above sea level, lat. 41° 57' 42", long. 86° 21' 02".

Holds CP for change to channel number 36, 1.5-kw ERP, 279-ft. above ground, 1414-ft. above sea level, lat. 36° 58' 54", long. 94° 28' 36". BDISDTL-20060331AYL.

Transmitter: 7-mi. S of Joplin, W of U.S. 71.

Ownership: New Life Evangelistic Center Inc.

■ **Joplin**—KGC5-LP, Ch. 22, Board of Governors, Missouri Southern State U. Phones: 417-625-9375; 417-625-9777. Fax: 417-625-9742.

Studio: 3950 E Newman Rd, Joplin, MO 64801-1595.

Technical Facilities: 14-kw ERP, 673-ft. above ground, 1643-ft. above sea level, lat. 37° 05' 49", long. 94° 34' 25".

Ownership: Missouri Southern State University.

Personnel: Jay R. Moorman, Executive Manager; Judy Stiles, General Manager; Don Ross, Chief Engineer.

■ **Joplin**—KJPX-LP, Ch. 35, Gary M. & Deborah R. Kenny. Phone: 417-623-4646. Fax: 417-206-4482.

Technical Facilities: 50-kw ERP, 348-ft. above ground, 1434-ft. above sea level, lat. 37° 03' 07.8", long. 94° 23' 20.2".

Multichannel TV Sound: Stereo only.

Ownership: Gary M. Kenny; Deborah R. Kenny.

Personnel: Gary Kenny, Chief Engineer.

■ **Joplin-Carthage**—KCLJ-CA, Ch. 30, Gary M. & Deborah R. Kenny. Phone: 417-623-4646. Fax: 417-206-4482.

Studio: 1146 Lark, Joplin, MO 64804.

Technical Facilities: 38.1-kw ERP, 336-ft. above ground, 336-ft. above sea level, lat. 37° 03' 10", long. 94° 23' 20".

Ownership: Gary M. Kenny; Deborah R. Kenny.

Personnel: Gary Kenny, Chief Executive Officer; Deborah R. Kenny, General Manager.

■ **Kansas City**—K45IO, Ch. 45, Ventana Television Inc. Phone: 727-872-5119.

Technical Facilities: 104-kw ERP, 725-ft. above ground, 1611-ft. above sea level, lat. 39° 01' 20", long. 94° 30' 49".

Holds CP for change to 15-kw ERP, BDFCDTL-20091204AEE.

Began Operation: July 17, 1991.

Ownership: Ventana Television Inc.

Personnel: John Skelinik, General Manager.

■ **Kansas City**—KCDN-LP, Ch. 35, Word of God Fellowship Inc. Phone: 817-571-1229. Fax: 817-571-7478.

Technical Facilities: 1000-w TPO, 16.8-kw ERP, 827-ft. above ground, 1709-ft. above sea level, lat. 39° 04' 24", long. 94° 29' 06".

Holds CP for change to channel number 43, 75-kw ERP, 679-ft. above ground, 1565-ft. above sea level, lat. 39° 01' 20", long. 94° 30' 49". BDISDTL-20080703ABI.

Transmitter: 2800 Wallace Ave.

Ownership: Word of God Fellowship Inc.

■ **Kansas City**—KUKC-LP, Ch. 40, SP Kansas City LLC. Phone: 203-542-4200.

Technical Facilities: 1000-w TPO, 12.7-kw ERP, 827-ft. above ground, 1709-ft. above sea level, lat. 39° 04' 24", long. 94° 29' 06".

Transmitter: 2800 Wallace Ave.

Began Operation: August 28, 1992.

Ownership: SP Television LLC.

■ **Kirksville**—K34CW, Ch. 34, Ottumwa Media Holdings LLC. (KYOU-TV Ch. 15 Ottumwa) Phone: 704-643-4148.

Technical Facilities: 5.9-kw ERP, lat. 40° 13' 38", long. 92° 36' 35".

Ownership: Ottumwa Media Holdings LLC.

■ **Lewistown**—K09XZ, Ch. 9, Jenifer Juarez. Phone: 214-418-1068.

Technical Facilities: 3-kw ERP, 164-ft. above ground, 883-ft. above sea level, lat. 40° 05' 55", long. 91° 50' 36".

Began Operation: December 17, 2007.

Ownership: Jenifer Juarez.

■ **Marshfield**—K17FU, Ch. 17, New Life Evangelistic Center Inc. (KNLJ Ch. 20 Jefferson City) Phone: 314-436-2424.

Technical Facilities: 36.3-kw ERP, 273-ft. above ground, 1653-ft. above sea level, lat. 37° 19' 01", long. 92° 57' 51".

Holds CP for change to 15-kw ERP, BDFCDTL-20060331BAQ.

Ownership: New Life Evangelistic Center Inc.

■ **Marshfield**—K68EL, Ch. 68, New Life Evangelistic Center Inc. Phone: 314-436-2424.

Technical Facilities: 942-w TPO, 27.6-kw ERP, 476-ft. above ground, 1916-ft. above sea level, lat. 37° 11' 10", long. 93° 01' 23".

Transmitter: 5.6-mi. NW of Fordland.

Ownership: New Life Evangelistic Center Inc.

■ **Moberly**—K05LY, Ch. 5, Hispanic Christian Community Network Inc. Phone: 214-879-0081.

Technical Facilities: 0.1-kw ERP, 49-ft. above ground, 915-ft. above sea level, lat. 39° 25' 04.5", long. 92° 26' 17".

Ownership: Hispanic Christian Community Network Inc.

**Monett**—K38DD, Ch. 38, Peggy L. Davis & Deborah R. Kenny. Phones: 417-451-1440; 417-623-4646. Fax: 417-451-3333.

Technical Facilities: 100-w TPO, 0.985-kw ERP, 130-ft. above ground, 1500-ft. above sea level, lat. 36° 56' 15", long. 93° 55' 30".

Transmitter: County Rd. 37 at northern city limits, Monett.

Ownership: Deborah R. Kenny; Peggy L. Davis. Personnel: Deborah R. Kenny, General Manager; Gary M. Kenny, Chief Engineer.

■ **Neosho**—KCLG-CA, Ch. 32, Gary M. & Deborah R. Kenny. Phones: 417-623-4646; 417-451-1440. Fax: 417-206-4482.

Technical Facilities: 5-kw ERP, 151-ft. above ground, 1375-ft. above sea level, lat. 36° 52' 38", long. 94° 24' 24".

Ownership: Gary M. Kenny; Deborah R. Kenny.

**Rolla**—K07SD, Ch. 7, The Curators of the U. of Missouri. Phone: 573-882-8888. Fax: 573-884-8888.

Studio: Hwy. 63 S, Columbia, MO 65201.

Technical Facilities: 10-w TPO, 0.15523-kw ERP, 145-ft. above ground, 1345-ft. above sea level, lat. 37° 57' 35", long. 91° 46' 19".

Transmitter: Thomas Jefferson Hall, 202 W. 18th St., Rolla.

Ownership: The Curators of the U. of Missouri. Personnel: Martin Siddall, Manager; Lee Eggers, Chief Engineer.

**Rolla**—KROL-LP, Ch. 48, John A. McAulay. Phone: 661-944-2087.

Technical Facilities: 5.4-kw ERP, 98-ft. above ground, 1253-ft. above sea level, lat. 37° 58' 47", long. 91° 45' 42".

Ownership: John A. McAulay.

**Sedalia, etc.**—K110J, Ch. 11, Barrington Jefferson City License LLC. (KRCC Ch. 12 Jefferson City) Phone: 847-884-1877.

Technical Facilities: 0.14-kw ERP, lat. 38° 44' 48", long. 93° 13' 56".

Ownership: Pilot Group LP.

**Springfield**—K08MA, Ch. 8, T. Michael Craft. Phone: 417-889-0033.

Studio: 3513 W Village Ter, Springfield, MO 65810.

Technical Facilities: 100-w TPO, 0.212-kw ERP, 1631-ft. above ground, lat. 37° 12' 06", long. 93° 14' 01".

Transmitter: 3000 E. Cherry St.

Began Operation: November 12, 1992. Ownership: T Michael Craft.

Personnel: Mike Craft, Owner & Manager; Martha Katona, Sales Manager.

**Springfield**—K15CZ, Ch. 15, KY3 Inc. Phone: 417-268-3000. Fax: 417-268-3100.

Studio: 999 W Sunshine, Springfield, MO 65807. Technical Facilities: 247-w TPO, 4.56-kw ERP, 479-ft. above ground, 1863-ft. above sea level, lat. 37° 13' 25", long. 93° 14' 30".

Holds CP for change to 3.9-kw ERP, 476-ft. above ground, 1756-ft. above sea level, lat. 37° 14' 23", long. 93° 17' 07". BDFCDTL-20081014AEG.

Transmitter: 2650 E Division Rd.

Ownership: Schurz Communications Inc.

Personnel: Michael Scott, President & General Manager; Bryan Cochran, General Sales Manager; Trenna Underhill, Programming Coordinator; Angela Moyle, Business Manager.

**Springfield**—K39CI, Ch. 39, New Life Evangelistic Center Inc.

Technical Facilities: 8.8-kw ERP, lat. 37° 12' 47", long. 93° 17' 14".

Ownership: New Life Evangelistic Center Inc.

**Springfield**—K47LH, Ch. 47, Trinity Broadcasting Network Inc. Phone: 714-832-2950. Fax: 714-730-0661.

Technical Facilities: 19.5-kw ERP, 266-ft. above ground, 1621-ft. above sea level, lat. 37° 12' 07", long. 93° 14' 02".

Ownership: Trinity Broadcasting Network Inc.

**Springfield**—K54FX, Ch. 54, New Life Evangelistic Center Inc. Phone: 314-436-2424.

Technical Facilities: 8.8-kw ERP, lat. 37° 12' 47", long. 93° 17' 14".

Holds CP for change to channel number 39, 0.5-kw ERP, 312-ft. above ground, 1590-ft. above sea level, lat. 37° 12' 48", long. 93° 17' 14". BMPDTL-20091218AFR.

Began Operation: November 1, 1990.

Ownership: New Life Evangelistic Center Inc.

■ **Springfield**—KBBL-CA, Ch. 56, EBC Harrison Inc., Debtor in Possession. Phone: 501-219-2400.

Studio: 1736 E Sunshine, Ste 805, Springfield, MO 65804.

Technical Facilities: 1000-w TPO, 19-kw ERP, 174-ft. above ground, 1512-ft. above sea level, lat. 37° 10' 50", long. 93° 15' 58".

Ownership: Equity Media Holdings Corp., Debtor in Possession.

Personnel: Keith Hendrix, General Manager; Neal Ardman, Chief Engineer.

**St. Charles**—K22HG, Ch. 22, Trinity Broadcasting Network Inc. Phone: 714-832-2950. Fax: 714-730-0661.

Technical Facilities: 20-kw ERP, 400-ft. above ground, 865-ft. above sea level, lat. 38° 45' 07", long. 90° 37' 22".

Holds CP for change to channel number 17, 15-kw ERP, BDISDTT-20060327ACC.

Ownership: Trinity Broadcasting Network Inc.

Personnel: Paul Crouch, General Manager; Ben Miller, Chief Engineer; Rod Henke, Sales Manager.

**St. Louis**—K33GU, Ch. 33, Trinity Broadcasting Network Inc. (KTBN-TV Ch. 23 Santa Ana) Phones: 330-753-5542; 714-832-2950. Fax: 714-730-0661.

Technical Facilities: 10-kw ERP, 554-ft. above ground, 1024-ft. above sea level, lat. 38° 34' 24", long. 90° 19' 30".

Ownership: Trinity Broadcasting Network Inc.

**St. Louis**—K38HD, Ch. 38, Ventana Television Inc. Phone: 727-872-5119.

Technical Facilities: 150-kw ERP, 259-ft. above ground, 759-ft. above sea level, lat. 38° 37' 55", long. 90° 13' 59".

Holds CP for change to 15-kw ERP, BDFCDTL-20091214ABH.

Began Operation: March 7, 1991.

Ownership: Ventana Television Inc.

■ **St. Louis**—K49FC, Ch. 49, Three Angels Broadcasting Network Inc. Phone: 618-627-4651. Fax: 618-627-4155.

Studio: 3391 Charley Good Rd, West Frankfort, IL 62896.

Technical Facilities: 40.9-kw ERP, 269-ft. above ground, 771-ft. above sea level, lat. 38° 37' 55", long. 90° 13' 59".

Ownership: Three Angels Broadcasting Network Inc.

Personnel: Moses Primo, Chief Engineer.

**St. Louis**—KDTL-LP, Ch. 16, Word of God Fellowship Inc. Phone: 817-571-1229.

Technical Facilities: 130-kw ERP, 495-ft. above ground, 965-ft. above sea level, lat. 38° 34' 24", long. 90° 19' 30".

Ownership: Word of God Fellowship Inc.

**St. Louis**—KPTN-LP, Ch. 7, Mako Communications LLC. Phone: 361-883-1763.

Technical Facilities: 2.21-kw ERP, 787-ft. above ground, 1258-ft. above sea level, lat. 38° 34' 24", long. 90° 19' 30".

Holds CP for change to channel number 36, 2-kw ERP, BDISDTL-20090619AAP.

Transmitter: Resurrection Cemetery, 7555 MacKenzie Rd, Afton.

Began Operation: July 30, 1990.

Ownership: Mako Communications LLC.

**St. Louis**—KUMO-LP, Ch. 51, WPXS Inc. Phone: 817-571-1229.

Technical Facilities: 70-kw ERP, 900-ft. above ground, 1370-ft. above sea level, lat. 38° 34' 24", long. 90° 19' 30".

Ownership: Word of God Fellowship Inc.

**West Plains**—K38HE, Ch. 38, Promised Land Ministries Inc./Light the World Ministries. Phone: 417-372-1129.

Technical Facilities: 30.1-kw ERP, 331-ft. above ground, 1391-ft. above sea level, lat. 36° 45' 02", long. 91° 51' 51".

Ownership: Promised Land Ministries Inc./Light the World Ministries.

## Montana

**Absarokee**—K05EI, Ch. 5, Absarokee Community TV Club. (KULR-TV Ch. 11 Billings) Phone: 406-328-4654.

Technical Facilities: 0.034-kw ERP, lat. 45° 31' 45", long. 109° 25' 20".

Ownership: Absarokee Community TV Club.

**Absarokee**—K12HX, Ch. 12, Absarokee Community TV Club. Phone: 406-328-4654.

Technical Facilities: 0.034-kw ERP, lat. 45° 31' 45", long. 109° 25' 20".

Ownership: Absarokee Community TV Club.

**Arlee**—K48EG-D, Ch. 48, Salish Kootenai College. Phone: 406-275-4878.

Technical Facilities: 0.032-kw ERP, 16-ft. above ground, 4186-ft. above sea level, lat. 47° 15' 48", long. 114° 04' 50".

Began Operation: October 4, 1993.

Ownership: Salish Kootenai College.

**Baker**—K04IH, Ch. 4, Baker TV Tax District. (KXMA-TV Ch. 19 Dickinson) Phone: 406-778-2203.

Technical Facilities: 0.01-kw ERP, lat. 46° 18' 45", long. 104° 12' 25".

Ownership: Baker TV Tax District.

**Baker**—K08IP, Ch. 8, Baker TV Tax District. (KHSD-TV Ch. 10 Lead) Phone: 406-778-2203.

Technical Facilities: 0.146-kw ERP, lat. 46° 16' 30", long. 104° 13' 30".

Ownership: Baker TV Tax District.

**Baker**—K10JP, Ch. 10, Baker TV Tax District. (KXGN-TV Ch. 5 Glendive) Phone: 406-778-2203.

Technical Facilities: 0.144-kw ERP, lat. 46° 18' 45", long. 104° 12' 25".

Ownership: Baker TV Tax District.

**Baker**—K13OW, Ch. 13, Baker TV Tax District. (KIVV-TV Ch. 5 Lead) Phone: 406-778-2203.

Technical Facilities: 0.142-kw ERP, lat. 46° 16' 30", long. 104° 13' 30".

Ownership: Baker TV Tax District.

**Basin**—K09BG-D, Ch. 9, Basin TV Assn. Phone: 406-225-3655.

Technical Facilities: 0.006-kw ERP, 20-ft. above ground, 5255-ft. above sea level, lat. 46° 16' 31.5", long. 112° 16' 05.9".

Began Operation: November 23, 2009.

Ownership: Basin TV Assn.

**Basin**—K11LA-D, Ch. 11, Basin TV Assn. Phone: 406-225-3655.

Technical Facilities: 0.015-kw ERP, 20-ft. above ground, 5522-ft. above sea level, lat. 46° 16' 31.5", long. 112° 16' 05.9".

Began Operation: November 23, 2009.

Ownership: Basin TV Assn.

**Belgrade, etc.**—K20DY, Ch. 20, Montana State U. Phones: 406-586-3280; 406-586-4135.

Technical Facilities: 6.85-kw ERP, 100-ft. above ground, 5700-ft. above sea level, lat. 45° 38' 15", long. 111° 16' 01".

Holds CP for change to 0.15-kw ERP, 102-ft. above ground, 5699-ft. above sea level, BDFCDTT-20061207ACC.

Ownership: Montana U. System Board of Regents.

**Big Arm**—K07VU, Ch. 7, Blacktail TV Tax District. Phone: 406-883-2975.

Technical Facilities: 0.102-kw ERP, 26-ft. above ground, 3077-ft. above sea level, lat. 47° 48' 56", long. 114° 19' 14".

Holds CP for change to 0.04-kw ERP, 26-ft. above ground, 3097-ft. above sea level, BDFCDTV-20070618ACL.

Ownership: Blacktail TV Tax District.

**Big Arm**—K11RX-D, Ch. 11, Blacktail TV Tax District. Phone: 406-883-2975.

Technical Facilities: 0.035-kw ERP, 23-ft. above ground, 3094-ft. above sea level, lat. 47° 48' 56", long. 114° 19' 14".

Began Operation: September 27, 1985.

Ownership: Blacktail TV Tax District.

**Big Sandy**—K07IP, Ch. 7, Big Sandy TV Club. (KTGF Ch. 45 Great Falls) Phone: 406-378-2582.

Technical Facilities: 0.009-kw ERP, lat. 48° 09' 40", long. 110° 02' 04".

Ownership: Big Sandy TV Club.

**Big Sandy**—K10BK, Ch. 10, Big Sandy TV Club. Phone: 406-378-2582.

Technical Facilities: 0.001-kw ERP, lat. 48° 09' 40", long. 110° 02' 04".  
 Ownership: Big Sandy TV Club.

**Big Sandy**—K130Q, Ch. 13, Big Sandy TV Club. Phone: 406-378-2582.

Technical Facilities: 0.001-kw ERP, lat. 48° 09' 40", long. 110° 02' 04".  
 Ownership: Big Sandy TV Club.

**Big Timber, etc.**—K69CM, Ch. 69, KTVQ Communications Inc. Phone: 406-252-5611.

Technical Facilities: 0.44-kw ERP, lat. 45° 40' 45", long. 110° 46' 21".

Holds CP for change to channel number 17, 0.132-kw ERP, 18-ft. above ground, 7265-ft. above sea level, BDISDTL-20090825BTV.

Ownership: KTVQ Communications Inc.

**Billings**—K14IS-D, Ch. 14, Yellowstone Valley Community TV. Phone: 406-652-1288. Fax: 406-655-0696.

Technical Facilities: 10.5-kw ERP, 157-ft. above ground, 3799-ft. above sea level, lat. 45° 45' 56.63", long. 108° 27' 24.16".

Began Operation: December 24, 1985.

Ownership: Yellowstone Valley Community TV.

**Billings**—K20HB, Ch. 20, Montana State U. Phone: 406-994-3437.

Technical Facilities: 51.2-kw ERP, 148-ft. above ground, 3816-ft. above sea level, lat. 45° 46' 00", long. 108° 27' 27".

Holds CP for change to 14.5-kw ERP, BDFCDTT-20061207ACB.

Ownership: Montana U. System Board of Regents.

**Billings**—K23HI, Ch. 23, Prism Broadcasting Network Inc. Phone: 770-953-3232.

Technical Facilities: 0.1-kw ERP, 20-ft. above ground, 3323-ft. above sea level, lat. 45° 47' 55", long. 108° 32' 30".

Holds CP for change to 150-kw ERP, 180-ft. above ground, 4183-ft. above sea level, lat. 45° 43' 44", long. 108° 23' 44". BPTTL-20090824AEC.

Began Operation: August 9, 2007.

Ownership: Prism Broadcasting Network Inc.

**Billings**—K25BP, Ch. 25, Nexstar Broadcasting Inc. (KSVI Ch. 18 Billings) Phone: 972-373-8800.

Technical Facilities: 14-kw ERP, lat. 45° 46' 04", long. 108° 27' 27".

Transmitter: 2-mi. NW of Billings.

Ownership: Nexstar Broadcasting Group Inc.

**Billings**—K27IM, Ch. 27, Nexstar Broadcasting Inc. (KHMT Ch. 22 Hardin) Phone: 972-373-8800.

Technical Facilities: 14-kw ERP, 141-ft. above ground, 3730-ft. above sea level, lat. 45° 46' 04", long. 108° 27' 25".

Ownership: Nexstar Broadcasting Group Inc.

**Billings**—K30IB, Ch. 30, Marcia T. Turner. Phone: 954-732-9539.

Technical Facilities: 3-kw ERP, 262-ft. above ground, 3533-ft. above sea level, lat. 45° 39' 52", long. 108° 46' 10".

Ownership: Marcia T. Turner.

**Billings**—K36EZ, Ch. 36, Comanche Enterprises. Phone: 406-656-3551.

Technical Facilities: 1.05-kw ERP, 33-ft. above ground, 3658-ft. above sea level, lat. 45° 46' 06", long. 108° 27' 31".

Holds CP for change to 145.2-kw ERP, 154-ft. above ground, 3779-ft. above sea level, BMAPTTL-20000831CHP.

Ownership: Comanche Enterprises.

**Billings**—K45KS, Ch. 45, EICB-TV East LLC. Phone: 972-291-3750.

Technical Facilities: 1.1-kw ERP, 56-ft. above ground, 3747-ft. above sea level, lat. 45° 45' 51", long. 108° 27' 22".

Began Operation: September 2, 2008.

Ownership: EICB-TV LLC.

**Billings**—K48IQ, Ch. 48, Western Family Television Inc. Phone: 406-442-2655.

Technical Facilities: 9-kw ERP, 230-ft. above ground, 3921-ft. above sea level, lat. 45° 45' 37", long. 108° 27' 09".

Holds CP for change to 2-kw ERP, BDFCDTT-20090821ADL.

Began Operation: November 30, 2005.

Ownership: Western Family Television Inc.

**Billings**—K51KR, Ch. 51, EICB-TV East LLC. Phone: 972-291-3750.

Technical Facilities: 1.1-kw ERP, 56-ft. above ground, 3747-ft. above sea level, lat. 45° 45' 51", long. 108° 27' 22".

Began Operation: September 2, 2008.

Ownership: EICB-TV LLC.

**Birney**—K13RW, Ch. 13, Birney TV Club. (KULR-TV Ch. 11 Billings)

Technical Facilities: 0.005-kw ERP, lat. 45° 17' 27", long. 106° 31' 06".

Ownership: Birney TV Club.

**Bitterroot Range, etc.**—K11IL-D, Ch. 11, Hot Springs TV District. Phone: 406-741-3215.

Technical Facilities: 0.004-kw ERP, 20-ft. above ground, 4980-ft. above sea level, lat. 47° 33' 32", long. 114° 32' 42".

Ownership: Hot Springs TV District.

**Blacktail, etc.**—K32HH, Ch. 32, Blacktail TV Tax District. (KSPS-TV Ch. 7 Spokane) Phone: 406-883-2975.

Technical Facilities: 0.724-kw ERP, 18-ft. above ground, 6616-ft. above sea level, lat. 48° 00' 38", long. 114° 21' 46".

Holds CP for change to 0.271-kw ERP, 30-ft. above ground, 6788-ft. above sea level, lat. 48° 00' 40", long. 114° 21' 48". BDFCDTT-20070710ADA.

Ownership: Blacktail TV Tax District.

**Blacktail, etc.**—K44FR, Ch. 44, Blacktail TV Tax District. Phone: 406-883-2975.

Technical Facilities: 100-w TPO, 1.02-kw ERP, 43-ft. above ground, 6802-ft. above sea level, lat. 48° 01' 10", long. 114° 20' 00".

Holds CP for change to 0.271-kw ERP, 33-ft. above ground, 6792-ft. above sea level, lat. 48° 00' 40", long. 114° 21' 48". BDFCDTT-20070618ACU.

Transmitter: 6.5-mi. W of Lakeside.

Ownership: Blacktail TV Tax District.

**Blacktail, etc.**—K46FD, Ch. 46, Blacktail TV Tax District. (KSPS-TV Ch. 7 Spokane) Phone: 406-883-2975.

Technical Facilities: 0.28-kw ERP, 16-ft. above ground, 7054-ft. above sea level, lat. 48° 01' 10", long. 113° 52' 32".

Ownership: Blacktail TV Tax District.

**Boulder**—K08KT-D, Ch. 8, Boulder TV Assn. Phone: 406-225-4334.

Technical Facilities: 0.06-kw ERP, lat. 46° 15' 21", long. 112° 08' 53".

Began Operation: September 22, 1980.

Ownership: Boulder TV Assn.

**Boulder**—K10HD, Ch. 10, Boulder TV Assn. Phone: 406-225-4334.

Technical Facilities: 0.006-kw ERP, lat. 46° 12' 42", long. 112° 06' 18".

Ownership: Boulder TV Assn.

**Boulder**—K13KP-D, Ch. 13, Boulder TV Assn. Phone: 406-225-4334.

Technical Facilities: 0.019-kw ERP, 30-ft. above ground, 5561-ft. above sea level, lat. 46° 15' 21", long. 112° 08' 53".

Began Operation: January 1, 1900.

Ownership: Boulder TV Assn.

**Boulder**—K27CD-D, Ch. 27, Boulder TV Assn. Phone: 406-225-4334.

Technical Facilities: 0.327-kw ERP, 39-ft. above ground, 6007-ft. above sea level, lat. 46° 15' 34", long. 112° 09' 08".

Began Operation: March 22, 1991.

Ownership: Boulder TV Assn.

**Boyes, etc.**—K09VL, Ch. 9, Powder River County TV Board. Phone: 406-436-2361.

Technical Facilities: 0.106-kw ERP, 30-ft. above ground, 4472-ft. above sea level, lat. 45° 05' 28", long. 105° 01' 18".

Holds CP for change to 0.245-kw ERP, 30-ft. above ground, 4468-ft. above sea level, lat. 45° 05' 30.1", long. 105° 01' 19.4". BDFCDTV-20091014AAZ.

Began Operation: July 18, 1990.

Ownership: Powder River County TV Board.

**Bozeman**—K11UJ, Ch. 11, Murray Duffy.

Technical Facilities: 10-w TPO, 0.054-kw ERP, 5000-ft. above sea level, lat. 45° 39' 45", long. 110° 59' 55".

Transmitter: 699 Bozeman Trail Rd.

Ownership: Murray Duffy.

**Bozeman**—K26DE, Ch. 26, KCTZ Communications Inc. Phone: 406-586-3280. Fax: 406-586-4135.

Technical Facilities: 1000-w TPO, 23.1-kw ERP, 30-ft. above ground, 5650-ft. above sea level, lat. 45° 38' 15", long. 111° 16' 01".

Transmitter: 1.9-mi. S of Rte. 84, 4.3-mi. W of Bozeman.

Ownership: Evening Post Publishing Co.

Personnel: Tim Gazy, Station & General Sales Manager; Ron Schlosser, Chief Engineer.

**Bozeman**—K34FI-D, Ch. 34, BlueStone License Holdings Inc. Phone: 212-710-7771.

Technical Facilities: 7.8-kw ERP, 176-ft. above ground, 6786-ft. above sea level, lat. 45° 40' 24", long. 110° 52' 02".

Ownership: Bonten Media Group LLC.

**Bozeman**—K42BZ, Ch. 42, BlueStone License Holdings Inc. Phone: 212-710-7771.

Technical Facilities: 26.2-kw ERP, lat. 45° 40' 27", long. 110° 52' 05".

Holds CP for change to 5-kw ERP, 175-ft. above ground, 6786-ft. above sea level, lat. 45° 40' 24", long. 110° 52' 02". BDFCDTA-20080804ACA.

Ownership: Bonten Media Group LLC.

**Bozeman**—KHJT-LP, Ch. 54, Oasis Broadcasting Inc. Phone: 702-914-7409.

Technical Facilities: 0.165-kw ERP, 13-ft. above ground, 4934-ft. above sea level, lat. 45° 39' 33", long. 111° 03' 22".

Ownership: Oasis Broadcasting Inc.

**Bozeman**—KJXC-LP, Ch. 40, Western Family Television Inc. Phone: 406-442-2655.

Technical Facilities: 10-kw ERP, 104-ft. above ground, 4845-ft. above sea level, lat. 45° 41' 54", long. 111° 01' 41".

Ownership: Western Family Television Inc.

**Bozeman**—KWYB-LD, Ch. 28, MMM License LLC. Phone: 757-437-9800.

Technical Facilities: 3.6-kw ERP, 95-ft. above ground, 6640-ft. above sea level, lat. 45° 40' 24", long. 110° 52' 04".

Holds CP for change to 11.9-kw ERP, 28-ft. above ground, 6593-ft. above sea level, lat. 45° 40' 23.5", long. 110° 52' 04.9". BPDTT-20091030ADH.

Transmitter: 1.7-mi. WNW of Brigham Canyon Rd. & E. U.S. 10 intersection, Green Mountain.

Began Operation: December 31, 1996.

Ownership: Max Media X LLC.

Personnel: Phillip Hurley, General Manager; Moe Straut, Chief Engineer; Katalin Green, Station Manager.

**Bozeman, etc.**—K45EB, Ch. 45, Gallatin Valley Community TV Assn. Phone: 406-587-8302. Fax: 406-585-0935.

Technical Facilities: 1000-w TPO, 10.3-kw ERP, 60-ft. above ground, 5748-ft. above sea level, lat. 45° 38' 10", long. 111° 16' 18".

Transmitter: 4.5-mi. W of Bozeman Hot Springs.

Ownership: Gallatin Valley Community TV Assn.

**Bridger, etc.**—K57EW, Ch. 57, Clarks Fork Valley TV District No. 1. Phone: 406-668-7633.

Technical Facilities: 1.09-kw ERP, 98-ft. above ground, 4324-ft. above sea level, lat. 45° 17' 11", long. 108° 56' 02".

Ownership: Clarks Fork Valley TV District No. 1.

**Bridger, etc.**—K59DT, Ch. 59, Clarks Fork Valley TV District No. 1. (KSVI Ch. 18 Billings; KULR-TV Ch. 11 Billings) Phone: 406-668-7633.

Technical Facilities: 1.09-kw ERP, 98-ft. above ground, 4324-ft. above sea level, lat. 45° 17' 11", long. 108° 56' 02".

Ownership: Clarks Fork Valley TV District No. 1.

**Bridger, etc.**—K61EX, Ch. 61, Clarks Fork Valley TV District No. 1. (KULR-TV Ch. 11 Billings) Phone: 406-668-7633.

Technical Facilities: 1.09-kw ERP, 98-ft. above ground, 4324-ft. above sea level, lat. 45° 17' 11", long. 108° 56' 02".

Ownership: Clarks Fork Valley TV District No. 1.

**Bridger, etc.**—K63EA, Ch. 63, Clarks Fork Valley TV District No. 1. Phone: 406-668-7633.

Technical Facilities: 100-w TPO, 1.09-kw ERP, 98-ft. above ground, 4324-ft. above sea level, lat. 45° 17' 11", long. 108° 56' 02".

Ownership: Clarks Fork Valley TV District No. 1.

Transmitter: Approximately 1.24-mi. SW of Bridger.

Ownership: Clarks Fork Valley TV District No. 1.

**Broadus**—K03CS-D, Ch. 3, Powder River County TV Board. (KHSD-TV Ch. 10 Lead) Phone: 406-436-2361.

Technical Facilities: 0.012-kw ERP, 85-ft. above ground, 3517-ft. above sea level, lat. 45° 24' 40", long. 105° 21' 28".

Ownership: Powder River County TV Board.

**Broadus, etc.**—K06AA, Ch. 6, Powder River County TV Board. (KULR-TV Ch. 11 Billings) Phone: 406-436-2361.

Technical Facilities: 0.39-kw ERP, 94-ft. above ground, 3654-ft. above sea level, lat. 45° 24' 40", long. 105° 21' 28".

Holds CP for change to 0.088-kw ERP, 85-ft. above ground, 3537-ft. above sea level, lat. 45° 24' 38", long. 105° 21' 28". BDFCDTV-20091014ABL.

Ownership: Powder River County TV Board.

**Broadus, etc.**—K08JV, Ch. 8, Powder River County TV Board. Phone: 406-436-2361.

Technical Facilities: 0.08-kw ERP, lat. 45° 24' 40", long. 105° 21' 28".

Holds CP for change to 0.162-kw ERP, 85-ft. above ground, 3537-ft. above sea level, lat. 45° 24' 38", long. 105° 21' 28". BDFCDTV-20091014ABB.

Began Operation: January 17, 1995.

Ownership: Powder River County TV Board.

**Broadus, etc.**—K10AC, Ch. 10, Powder River County TV Board. (KULR-TV Ch. 11 Billings) Phone: 406-436-2361.

Technical Facilities: 0.074-kw ERP, 79-ft. above ground, 4488-ft. above sea level, lat. 45° 36' 02", long. 105° 56' 15".

Holds CP for change to 0.192-kw ERP, BDFCDTV-20091014AAT.

Began Operation: January 9, 1995.

Ownership: Powder River County TV Board.

**Broadus, etc.**—K55FG, Ch. 55, Powder River County TV Board. Phone: 406-436-2361.

Technical Facilities: 1.65-kw ERP, 69-ft. above ground, 4478-ft. above sea level, lat. 45° 36' 02", long. 105° 56' 15".

Holds CP for change to channel number 50, 1.04-kw ERP, BDISDTT-20091014ABH.

Ownership: Powder River County TV Board.

**Browning**—K57FM, Ch. 57, Browning Public Schools. Phone: 406-338-2715. Fax: 406-338-2708.

Technical Facilities: 100-w TPO, 1.028-kw ERP, 126-ft. above ground, 4497-ft. above sea level, lat. 48° 33' 26", long. 113° 00' 51".

Transmitter: Atop Browning water tower.

Ownership: Browning Public Schools.

**Brusett, etc.**—K06EB, Ch. 6, Garfield TV Club. Phone: 406-557-6200.

Technical Facilities: 0.18-kw ERP, 3383-ft. above sea level, lat. 47° 24' 40", long. 107° 25' 50".

Ownership: Garfield TV Club.

**Bull Lake Valley**—K09KE, Ch. 9, Lake Creek TV District. Phone: 406-295-4266.

Technical Facilities: 0.077-kw ERP, 5604-ft. above sea level, lat. 48° 31' 02", long. 115° 47' 56".

Ownership: Lake Creek TV District.

**Bull Lake Valley**—K11KP, Ch. 11, Lake Creek TV District. Phone: 406-295-4266.

Technical Facilities: 0.077-kw ERP, lat. 48° 31' 02", long. 115° 47' 56".

Ownership: Lake Creek TV District.

**Bull Lake Valley**—K13KV, Ch. 13, Lake Creek TV District. Phone: 406-295-4266.

Technical Facilities: 0.077-kw ERP, lat. 48° 31' 02", long. 115° 47' 56".

Ownership: Lake Creek TV District.

**Butte**—K22HD, Ch. 22, Marcia T. Turner. Phone: 954-732-9539.

Technical Facilities: 113-kw ERP, 52-ft. above ground, 8783-ft. above sea level, lat. 46° 20' 17", long. 112° 17' 30".

Ownership: Marcia T. Turner.

**Butte**—K34II, Ch. 34, EICB-TV East LLC. Phone: 972-291-3750.

Technical Facilities: 1.8-kw ERP, 39-ft. above ground, 5502-ft. above sea level, lat. 45° 59' 23", long. 112° 32' 07".

Holds CP for change to 2-kw ERP, 118-ft. above ground, 6329-ft. above sea level, lat. 46° 01' 41", long. 112° 32' 04". BPTTL-20090203ADB.

Began Operation: August 18, 2008.

Ownership: EICB-TV LLC.

**Butte**—K39JC-D, Ch. 39, EICB-TV East LLC. Phone: 972-291-3750.

Technical Facilities: 0.625-kw ERP, 118-ft. above ground, 6329-ft. above sea level, lat. 46° 01' 41", long. 112° 32' 04".

Began Operation: June 18, 2009.

Ownership: EICB-TV LLC.

**Butte**—K43DU-D, Ch. 43, Montana State U. Phone: 406-994-3437.

Technical Facilities: 4.55-kw ERP, 50-ft. above ground, 8304-ft. above sea level, lat. 46° 00' 29", long. 112° 26' 30".

Ownership: Montana U. System Board of Regents.

**Castle Rock, etc.**—K29HF, Ch. 29, KTVQ Communications Inc. Phone: 406-252-5611.

Technical Facilities: 22.7-kw ERP, 89-ft. above ground, 4790-ft. above sea level, lat. 45° 50' 24", long. 106° 54' 39".

Ownership: KTVQ Communications Inc.

**Checkerboard**—K11CC, Ch. 11, Checkerboard TV District. Phone: 406-547-2190.

Technical Facilities: 0.014-kw ERP, lat. 46° 35' 20", long. 110° 32' 30".

Ownership: Checkerboard TV District.

**Checkerboard, etc.**—K07KD, Ch. 7, Checkerboard TV District. Phone: 406-547-2190.

Technical Facilities: 0.014-kw ERP, 5709-ft. above sea level, lat. 46° 35' 20", long. 110° 32' 30".

Ownership: Checkerboard TV District.

**Checkerboard, etc.**—K09WP-D, Ch. 9, Stan Fredenburg. Phone: 406-248-1451.

Technical Facilities: 0.065-kw ERP, 13-ft. above ground, 5751-ft. above sea level, lat. 46° 35' 20", long. 110° 32' 30".

Transmitter: Hwy. 12, 13.5-mi. NW of Martinsdale.

Began Operation: October 29, 2009.

Ownership: Stan Fredenburg.

**Chinook**—K61BK, Ch. 61, Chinook TV Association Inc. Phone: 406-357-3212.

Technical Facilities: 1.21-kw ERP, 3005-ft. above sea level, lat. 48° 28' 13", long. 109° 16' 05".

Ownership: Chinook TV Association Inc.

**Chinook**—K63AR, Ch. 63, Chinook TV Association Inc. Phone: 406-357-3212.

Technical Facilities: 1.21-kw ERP, 3005-ft. above sea level, lat. 48° 28' 13", long. 109° 16' 05".

Ownership: Chinook TV Association Inc.

**Chinook**—K65BR, Ch. 65, Chinook TV Association Inc. Phone: 406-357-3212.

Technical Facilities: 1.21-kw ERP, 2297-ft. above sea level, lat. 48° 28' 13", long. 109° 16' 05".

Ownership: Chinook TV Association Inc.

**Circle**—K13BC, Ch. 13, Circle TV Booster Club Inc. (KXGN-TV Ch. 5 Glendive) Phone: 406-485-2196.

Technical Facilities: 0.12-kw ERP, lat. 47° 17' 00", long. 105° 24' 55".

Ownership: Circle TV Booster Club Inc.

**Circle**—K14AG, Ch. 14, Circle TV Booster Club Inc. Phone: 406-485-2196.

Technical Facilities: 0.341-kw ERP, 1069-ft. above sea level, lat. 47° 16' 60", long. 105° 24' 55".

Holds CP for change to 69-ft. above ground, 3533-ft. above sea level, lat. 47° 16' 04", long. 105° 23' 26". BDFCDTT-20100506ACU.

Ownership: Circle TV Booster Club Inc.

**Circle**—K16GP, Ch. 16, Circle TV Booster Club Inc. Phone: 406-485-2986.

Technical Facilities: 0.84-kw ERP, 69-ft. above ground, 3533-ft. above sea level, lat. 47° 16' 04", long. 105° 23' 26".

Ownership: Circle TV Booster Club Inc.

**Circle, etc.**—K06KY, Ch. 6, Circle TV Booster Club Inc. (KXMD-TV Ch. 14 Williston) Phone: 406-485-2196.

Technical Facilities: 0.98-kw ERP, 3510-ft. above sea level, lat. 47° 17' 00", long. 105° 24' 55".

Ownership: Circle TV Booster Club Inc.

**Circle, etc.**—K10AT, Ch. 10, Circle TV Booster Club Inc. (KUMV-TV Ch. 8 Williston) Phone: 406-485-2196.

Technical Facilities: 0.095-kw ERP, 3510-ft. above sea level, lat. 47° 17' 00", long. 105° 24' 55".

Ownership: Circle TV Booster Club Inc.

**Circle, etc.**—K18CR, Ch. 18, Circle TV Booster Club Inc. (KWSE Ch. 51 Williston) Phone: 406-485-2196.

Technical Facilities: 1.12-kw ERP, 59-ft. above ground, 3527-ft. above sea level, lat. 47° 17' 00", long. 105° 24' 55".

Ownership: Circle TV Booster Club Inc.

**Clancy**—K36CX-D, Ch. 36, Boulder TV Assn. Phone: 406-225-4334.

Technical Facilities: 0.182-kw ERP, 56-ft. above ground, 5584-ft. above sea level, lat. 46° 30' 37", long. 111° 55' 55".

Transmitter: 4-mi. NE of Clancy.

Began Operation: October 2, 1992.

Ownership: Boulder TV Assn.

**Clyde Park, etc.**—K44DI, Ch. 44, Paradise Valley TV District. Phone: 406-222-3146.

Technical Facilities: 1.73-kw ERP, 49-ft. above ground, 6548-ft. above sea level, lat. 45° 35' 52", long. 110° 32' 45".

Holds CP for change to 0.55-kw ERP, 46-ft. above ground, 6634-ft. above sea level, BDFCDTT-20091221AAK.

Began Operation: June 2, 1992.

Ownership: Paradise Valley TV District.

**Colstrip**—K07WJ, Ch. 7, Colstrip TV Tax District.

Technical Facilities: 10-w TPO, 0.106-kw ERP, 69-ft. above ground, 3369-ft. above sea level, lat. 45° 53' 42", long. 106° 37' 39".

Transmitter: Rural area, near Colstrip.

Ownership: Colstrip TV Tax District.

**Colstrip**—K09OY, Ch. 9, Colstrip TV Tax District. (KULR-TV Ch. 11 Billings) Phone: 406-346-2251.

Technical Facilities: 0.123-kw ERP, lat. 45° 53' 42", long. 106° 37' 39".

Ownership: Colstrip TV Tax District.

**Colstrip**—K13PV, Ch. 13, Colstrip TV Tax District. Phone: 406-346-2251.

Technical Facilities: 0.005-kw ERP, lat. 45° 53' 42", long. 106° 37' 39".

Ownership: Colstrip TV Tax District.

**Colstrip, etc.**—K58IH, Ch. 58, Nexstar Broadcasting Inc. (KHMT Ch. 22 Hardin) Phone: 972-373-8800.

Technical Facilities: 31.9-kw ERP, 35-ft. above ground, 4819-ft. above sea level, lat. 45° 50' 20", long. 106° 54' 17".

Ownership: Nexstar Broadcasting Group Inc.

**Colstrip, etc.**—K61BL, Ch. 61, Colstrip TV Tax District. (KULR-TV Ch. 11 Billings) Phone: 406-346-2251.

Technical Facilities: 3.54-kw ERP, lat. 45° 50' 16", long. 106° 53' 47".

Ownership: Colstrip TV Tax District.

**Colstrip, etc.**—K66EQ, Ch. 66, Nexstar Finance Inc. (KSVI Ch. 18 Billings) Phone: 972-373-8800.

Technical Facilities: 100-w TPO, 1.722-kw ERP, 95-ft. above ground, 4879-ft. above sea level, lat. 45° 50' 20", long. 106° 54' 17".

Transmitter: 14-mi. SW of Colstrip, near Sarpy.

Ownership: Nexstar Broadcasting Group Inc.

Personnel: Dale Woods, General Manager.

**Columbus**—K24FL-D, Ch. 24, MMM License II LLC. (KULR-TV Ch. 11 Billings) Phone: 757-437-9800.

Technical Facilities: 3.2-kw ERP, 29-ft. above ground, 3651-ft. above sea level, lat. 45° 37' 36", long. 109° 15' 36".

Began Operation: September 30, 2004.

Ownership: Max Media X LLC.

**Columbus**—K26GL, Ch. 26, KTVQ Communications Inc. Phone: 406-252-5611.

Technical Facilities: 0.635-kw ERP, 29-ft. above ground, 3651-ft. above sea level, lat. 45° 37' 36.2", long. 109° 15' 36.4".

Holds CP for change to 5-kw ERP, BDFCDTT-20090630AGN.

Began Operation: September 29, 2004.

Ownership: KTVQ Communications Inc.

**Columbus**—K33EA, Ch. 33, Nexstar Broadcasting Inc. (KSVI Ch. 18 Billings) Phone: 972-373-8800.

Technical Facilities: 3.8-kw ERP, 16-ft. above ground, 4111-ft. above sea level, lat. 45° 37' 37", long. 109° 17' 43".

Ownership: Nexstar Broadcasting Group Inc.

**Conrad**—K06IL, Ch. 6, Conrad TV District. Phone: 406-271-4040.

Technical Facilities: 0.013-kw ERP, lat. 48° 11' 22", long. 112° 03' 30".

Ownership: Conrad TV District.

**Conrad**—K08DT, Ch. 8, Conrad TV District. Phone: 406-271-4040.

Technical Facilities: 0.132-kw ERP, lat. 48° 11' 22", long. 112° 03' 30".

Ownership: Conrad TV District.

**Conrad**—K10DX, Ch. 10, Conrad TV District. Phone: 406-271-4040.

Technical Facilities: 0.132-kw ERP, lat. 48° 11' 22", long. 112° 03' 30".

Ownership: Conrad TV District.

**Conrad**—K12DJ, Ch. 12, Conrad TV District. Phone: 406-271-4040.

Technical Facilities: 0.01-kw ERP, lat. 48° 11' 22", long. 112° 03' 30".

Ownership: Conrad TV District.

**Cooke City, etc.**—K11GE, Ch. 11, Shoo Fly TV Translator Station Assn. Phone: 406-838-2166.

Technical Facilities: 0.019-kw ERP, lat. 45° 01' 30", long. 109° 54' 10".

Ownership: Shoo Fly TV Translator Station Association.

**Cooke City, etc.**—K13FW, Ch. 13, Shoo Fly TV Translator Station Assn. (KULR-TV Ch. 11 Billings) Phone: 406-838-2166.

Technical Facilities: 0.019-kw ERP, lat. 45° 01' 30", long. 109° 54' 10".

Ownership: Shoo Fly TV Translator Station Association.

**Culbertson**—K34GY, Ch. 34, Town of Culbertson. Phone: 406-787-5271.

Technical Facilities: 0.99-kw ERP, 89-ft. above ground, 2457-ft. above sea level, lat. 48° 12' 00", long. 104° 31' 54".

Ownership: Town of Culbertson.

**Darby**—K21AN, Ch. 21, Bitterroot Valley Public TV Inc. Phone: 406-961-3692.

Technical Facilities: 0.931-kw ERP, 49-ft. above ground, 4202-ft. above sea level, lat. 46° 05' 03", long. 114° 11' 14".

Ownership: Bitterroot Valley Public TV Inc.

**Dillon**—K51DW, Ch. 51, BlueStone License Holdings Inc. Phone: 212-710-7771.

Technical Facilities: 0.101-kw ERP, 26-ft. above ground, 5882-ft. above sea level, lat. 45° 14' 21", long. 112° 40' 05".

Holds CP for change to 0.152-kw ERP, BDFCDTT-20091002ACY.

Began Operation: February 22, 1993.

Ownership: Bonten Media Group LLC.

**Dodson**—K36CW, Ch. 36, Phillips County TV Translator District. Phone: 406-383-4499.

Technical Facilities: 1.3-kw ERP, 26-ft. above ground, 2329-ft. above sea level, lat. 48° 24' 30", long. 108° 09' 15".

Ownership: Phillips County TV Translator District.

**Dodson & Wagner**—K08FS, Ch. 8, Phillips County TV Translator District. (KTGF Ch. 45 Great Falls) Phone: 406-383-4499.

Technical Facilities: 0.001-kw ERP, 2346-ft. above sea level, lat. 48° 23' 30", long. 108° 10' 00".

Ownership: Phillips County TV Translator District.

**Dodson & Wagner**—K10FC, Ch. 10, Phillips County TV Translator District. Phone: 406-383-4499.

Technical Facilities: 0.002-kw ERP, 2346-ft. above sea level, lat. 48° 23' 30", long. 108° 10' 00".

Ownership: Phillips County TV Translator District.

**Dodson & Wagner**—K12GP, Ch. 12, Phillips County TV Translator District. Phone: 406-383-4499.

Technical Facilities: 0.002-kw ERP, 2336-ft. above sea level, lat. 48° 23' 30", long. 108° 10' 00".

Ownership: Phillips County TV Translator District.

**East Glacier**—K08IU, Ch. 8, East Glacier TV Assn.

Technical Facilities: 0.015-kw ERP, lat. 48° 29' 30", long. 113° 12' 10".

Ownership: East Glacier TV Association.

**East Glacier Park**—K10MK, Ch. 10, East Glacier TV Assn.

Technical Facilities: 0.015-kw ERP, 5371-ft. above sea level, lat. 48° 29' 30", long. 113° 12' 10".

Ownership: East Glacier TV Association.

**East Glacier Park**—K13EJ, Ch. 13, East Glacier TV Assn.

Technical Facilities: 0.018-kw ERP, lat. 48° 29' 30", long. 113° 12' 10".

Ownership: East Glacier TV Association.

**Ekalaka**—K07EQ, Ch. 7, Ekalaka Community TV Club. (KXMA-TV Ch. 19 Dickinson) Phone: 406-775-6618.

Technical Facilities: 0.004-kw ERP, lat. 45° 54' 03", long. 104° 32' 57".

Ownership: Ekalaka Community TV Club.

**Ekalaka**—K09BE, Ch. 9, Ekalaka Community TV Club. (KXGN-TV Ch. 5 Glendive) Phone: 406-775-6618.

Technical Facilities: 0.007-kw ERP, lat. 45° 54' 03", long. 104° 32' 57".

Ownership: Ekalaka Community TV Club.

**Ekalaka**—K13LN, Ch. 13, Ekalaka Community TV Club. (KHSD-TV Ch. 10 Lead) Phone: 406-775-6618.

Technical Facilities: 0.01-kw ERP, lat. 45° 54' 03", long. 104° 32' 57".

Ownership: Ekalaka Community TV Club.

**Ekalaka**—K23DJ, Ch. 23, Plevna Public School Trustees District No. 55. Phone: 406-772-5601. Fax: 406-772-5548.

Technical Facilities: 100-w TPO, 1.294-kw ERP, 3742-ft. above sea level, lat. 45° 54' 05", long. 104° 33' 00".

Transmitter: NW of Carter County Courthouse.

Ownership: Plevna Public School Trustees District No. 55.

**Elmo**—K20CP-D, Ch. 20, Salish Kootenai College. Phone: 406-275-4878.

Technical Facilities: 2.4-kw ERP, 43-ft. above ground, 4144-ft. above sea level, lat. 49° 45' 58", long. 114° 00' 11".

Began Operation: October 29, 1991.

Ownership: Salish Kootenai College.

**Emigrant**—K03HF, Ch. 3, Paradise Valley TV District. (KULR-TV Ch. 11 Billings) Phone: 406-222-3146.

Technical Facilities: 0.139-kw ERP, lat. 45° 20' 07", long. 110° 41' 21".

Ownership: Paradise Valley TV District.

**Emigrant**—K19CO, Ch. 19, Paradise Valley TV Association. Phone: 406-222-3146.

Technical Facilities: 10-w TPO, 0.374-kw ERP, 16-ft. above ground, 5656-ft. above sea level, lat. 45° 20' 07", long. 110° 41' 22".

Transmitter: 4-mi. SE of Emigrant.

Ownership: Paradise Valley TV District.

**Emigrant**—K27DL, Ch. 27, Paradise Valley TV Association. Phone: 406-222-3146.

Technical Facilities: 10-w TPO, 0.374-kw ERP, 16-ft. above ground, 5656-ft. above sea level, lat. 45° 20' 07", long. 110° 41' 22".

Transmitter: 4-mi. SE of Emigrant.

Ownership: Paradise Valley TV District.

**Emigrant, etc.**—K05EH, Ch. 5, Paradise Valley TV District. (KULR-TV Ch. 11 Billings) Phone: 406-222-3146.

Technical Facilities: 0.126-kw ERP, lat. 45° 34' 25", long. 110° 32' 40".

Ownership: Paradise Valley TV District.

**Emigrant, etc.**—K10AH, Ch. 10, Paradise Valley TV District. Phone: 406-222-3146.

Technical Facilities: 0.139-kw ERP, lat. 45° 20' 07", long. 110° 41' 22".

Ownership: Paradise Valley TV District.

**Emigrant, etc.**—K57CE, Ch. 57, Paradise Valley TV District. (KULR-TV Ch. 11 Billings) Phone: 406-222-3146.

Technical Facilities: 4.46-kw ERP, 30-ft. above ground, 5430-ft. above sea level, lat. 45° 20' 07", long. 110° 41' 22".

Ownership: Paradise Valley TV District.

**Eureka, etc.**—K02AO, Ch. 2, BlueStone License Holdings Inc. (KCFW-TV Ch. 9 Kalispell) Phone: 212-710-7771.

Technical Facilities: 0.061-kw ERP, 30-ft. above ground, 4094-ft. above sea level, lat. 48° 51' 53", long. 115° 07' 27".

Ownership: Bonten Media Group LLC.

**Ferndale**—K12LO-D, Ch. 12, Swan Hill TV Inc. Phone: 406-837-1514.

Technical Facilities: 0.008-kw ERP, 108-ft. above ground, 3819-ft. above sea level, lat. 48° 04' 04.5", long. 114° 02' 15.9".

Began Operation: February 25, 1980.

Ownership: Swan Hill TV Inc.

**Ferndale**—K14NI-D, Ch. 14, Swan Hill TV District. Phone: 406-837-1514.

Technical Facilities: 0.111-kw ERP, 56-ft. above ground, 3767-ft. above sea level, lat. 48° 04' 04.5", long. 114° 02' 15.9".

Began Operation: December 10, 2009.

Ownership: Swan Hill TV Inc.

**Ferndale**—K21KA-D, Ch. 21, Swan Hill TV District. Phone: 406-837-1514.

Technical Facilities: 0.111-kw ERP, 56-ft. above ground, 3767-ft. above sea level, lat. 48° 04' 04.5", long. 114° 02' 15.9".

Began Operation: December 10, 2009.

Ownership: Swan Hill TV Inc.

**Ferndale, etc.**—K17JG-D, Ch. 17, Swan Hill TV District. Phone: 406-837-1514.

Technical Facilities: 0.112-kw ERP, 106-ft. above ground, 3817-ft. above sea level, lat. 48° 04' 04.5", long. 114° 02' 15.9".

Began Operation: December 10, 2010.

Ownership: Swan Hill TV Inc.

**Ferndale, etc.**—K24ID-D, Ch. 24, Swan Hill TV District. (KCFW-TV Ch. 9 Kalispell) Phone: 406-837-2922.

Technical Facilities: 0.108-kw ERP, 106-ft. above ground, 3814-ft. above sea level, lat. 48° 04' 04.5", long. 114° 02' 15.9".

Began Operation: June 16, 1982.

Ownership: Swan Hill TV Inc.

**Florence**—K29CV, Ch. 29, Bitterroot Valley Public TV Inc. Phone: 406-961-3692.

Technical Facilities: 0.579-kw ERP, 82-ft. above ground, 3786-ft. above sea level, lat. 46° 37' 04", long. 114° 06' 47".

Ownership: Bitterroot Valley Public TV Inc.

**Forsyth**—K07LO, Ch. 7, Forsyth Community TV Relay System Inc. (KYUS-TV Ch. 3 Miles City; KSVI Ch. 18 Billings) Phone: 406-346-2251.

Technical Facilities: 0.001-kw ERP, lat. 46° 15' 36", long. 106° 40' 15".

Ownership: Forsyth Community TV Relay System.

**Forsyth**—K09BW, Ch. 9, Forsyth Community TV Relay System Inc. Phone: 406-346-2251.

Technical Facilities: 0.001-kw ERP, lat. 46° 15' 36", long. 106° 40' 15".

Ownership: Forsyth Community TV Relay System.

**Forsyth**—K11CB, Ch. 11, Forsyth Community TV Relay System Inc. (KULR-TV Ch. 11 Billings) Phone: 406-346-2251.

Technical Facilities: 0.001-kw ERP, lat. 46° 15' 36", long. 106° 40' 15".

Ownership: Forsyth Community TV Relay System.

**Forsyth**—K12LR, Ch. 12, Forsyth T.V. Tax District. Phone: 406-346-2251.

Technical Facilities: 0.18-kw ERP, 3084-ft. above sea level, lat. 46° 19' 38", long. 106° 41' 49".

Ownership: Forsyth Community TV Relay System.

**Forsyth, etc.**—K04FF, Ch. 4, Forsyth Community TV Relay System Inc. (KULR-TV Ch. 11 Billings) Phone: 406-346-2251.

Technical Facilities: 0.048-kw ERP, lat. 46° 19' 38", long. 106° 41' 49".

Ownership: Forsyth Community TV Relay System.

**Fort Peck**—K51BA, Ch. 51, Valley County TV District No. 1. Phone: 406-367-9353.

Technical Facilities: 1.38-kw ERP, lat. 48° 01' 49", long. 106° 17' 48".

Holds CP for change to 0.3-kw ERP, 33-ft. above ground, 2749-ft. above sea level, lat. 48° 01' 51", long. 106° 18' 52". BDFCDTT-20091013ABU.

Ownership: Valley County TV District No. 1.

**Four Buttes, etc.**—K60BN, Ch. 60, Klear Vu Television District. (KXMD-TV Ch. 14 Williston) Phone: 406-487-5485.

Technical Facilities: 0.6-kw ERP, 2126-ft. above sea level, lat. 48° 36' 02", long. 105° 17' 44".

Ownership: Klear Vu Television District.

**Frenchtown**—K14IU, Ch. 14, BlueStone License Holdings Inc. Phone: 212-710-7771.

Technical Facilities: 20-w TPO, 0.234-kw ERP, 26-ft. above ground, 5827-ft. above sea level, lat. 46° 51' 12", long. 113° 55' 41".

Holds CP for change to 0.351-kw ERP, BDFCDTT-20091005AAH.

Transmitter: University Mountain, E of Missoula.

Began Operation: March 10, 1995.

Ownership: Borten Media Group LLC.

Personnel: Keith Sommer, General Manager; Charlie Cannaliato, Chief Engineer.

**Gallatin River, etc.**—K07LE, Ch. 7, Big Sky Owners Assn. Inc. Phone: 406-995-4166.

Technical Facilities: 0.045-kw ERP, lat. 45° 16' 27", long. 111° 23' 36".

Ownership: Big Sky Owners Assn. Inc.

**Gallatin River, etc.**—K09LP, Ch. 9, Big Sky Owners Assn. Inc. Phone: 406-995-4166.

Technical Facilities: 0.045-kw ERP, lat. 45° 16' 27", long. 111° 23' 36".

Ownership: Big Sky Owners Assn. Inc.

**Glasgow**—K14AR, Ch. 14, Valley County TV District No. 1. Phone: 406-367-9353.

Technical Facilities: 1.38-kw ERP, lat. 48° 12' 18", long. 106° 38' 00".

Holds CP for change to 0.36-kw ERP, 64-ft. above ground, 2369-ft. above sea level, lat. 48° 12' 20", long. 106° 37' 51". BDFCDTT-20091013ACH.

Transmitter: Northern section of Glasgow city limits.

Began Operation: March 8, 1985.

Ownership: Valley County TV District No. 1.

**Glasgow**—K16AZ, Ch. 16, Valley County TV District No. 1. Phone: 406-367-9353.

Technical Facilities: 100-w TPO, 0.88-kw ERP, 148-ft. above ground, 2234-ft. above sea level, lat. 48° 12' 18", long. 106° 38' 00".

Holds CP for change to 0.3-kw ERP, 64-ft. above ground, 2369-ft. above sea level, lat. 48° 12' 20", long. 106° 37' 51". BDFCDTT-20091013ACG.

Transmitter: Northern section of Glasgow city limits.

Began Operation: April 1, 1988.

Ownership: Valley County TV District No. 1.

**Glasgow**—K18BN, Ch. 18, Valley County TV District No. 1. Phone: 406-367-9353.

Technical Facilities: 100-w TPO, 0.86-kw ERP, 144-ft. above ground, 2185-ft. above sea level, lat. 48° 12' 18", long. 106° 38' 00".

Holds CP for change to 0.3-kw ERP, 64-ft. above ground, 2369-ft. above sea level, lat. 48° 12' 20", long. 106° 37' 51". BDFCDTT-20091013ACF.

Transmitter: Northern section of Glasgow city limits.

Began Operation: August 15, 1988.

Ownership: Valley County TV District No. 1.

**Glasgow**—K39GF, Ch. 39, Valley County TV District No. 1. Phone: 406-367-9353.

Technical Facilities: 1.02-kw ERP, 56-ft. above ground, 2684-ft. above sea level, lat. 48° 01' 44", long. 106° 19' 06".

Holds CP for change to 0.35-kw ERP, 33-ft. above ground, 2749-ft. above sea level, lat. 48° 01' 51", long. 106° 18' 52". BDFCDTT-20091014AAL.

Began Operation: February 18, 2003.

Ownership: Valley County TV District No. 1.

**Glasgow**—K45CH, Ch. 45, Valley County TV District No. 1. Phone: 406-367-9353.

Technical Facilities: 1.38-kw ERP, 39-ft. above ground, 2792-ft. above sea level, lat. 48° 01' 49", long. 106° 17' 48".

Holds CP for change to 0.3-kw ERP, 33-ft. above ground, 2749-ft. above sea level, lat. 48° 01' 51", long. 106° 18' 52". BDFCDTT-20091013ACA.

Ownership: Valley County TV District No. 1.

**Glasgow, etc.**—K07JG, Ch. 7, Valley County Television District No. 1. Phone: 406-367-9353.

Technical Facilities: 0.12-kw ERP, 2349-ft. above sea level, lat. 48° 12' 18", long. 106° 38' 00".

Holds CP for change to 0.0054-kw ERP, 64-ft. above ground, 2369-ft. above sea level, lat. 48° 12' 20", long. 106° 37' 51". BDFCDTT-20091013ACM.

Ownership: Valley County TV District No. 1.

**Glendive**—K13PL, Ch. 13, Hoak Media of Dakota License LLC. (KUMV-TV Ch. 8 Williston) Phone: 972-960-4896.

Technical Facilities: 2.36-kw ERP, lat. 47° 10' 39", long. 104° 38' 37".

Ownership: Hoak Media LLC.

**Grasshopper Valley, etc.**—K09MY, Ch. 9, Grasshopper TV Association.

Technical Facilities: 0.007-kw ERP, 8441-ft. above sea level, lat. 45° 26' 00", long. 113° 09' 00".

Ownership: Grasshopper TV Association.

**Grasshopper, etc.**—K07OC, Ch. 7, Grasshopper TV Association.

Technical Facilities: 0.007-kw ERP, 8448-ft. above sea level, lat. 45° 26' 00", long. 113° 09' 00".

Ownership: Grasshopper TV Association.

**Great Falls**—K31IA, Ch. 31, Trinity Broadcasting Network Inc. Phone: 714-832-2950. Fax: 714-730-0661.

Technical Facilities: 9.6-kw ERP, 279-ft. above ground, 3848-ft. above sea level, lat. 47° 31' 57", long. 111° 16' 38".

Ownership: Trinity Broadcasting Network Inc.

Personnel: Paul F. Crouch, General Manager; Rod Henke, Sales Manager; Ben Miller, Chief Engineer.

**Great Falls**—K33HN, Ch. 33, Marcia T. Turner. Phone: 954-732-9539.

Technical Facilities: 3-kw ERP, 328-ft. above ground, 4997-ft. above sea level, lat. 47° 22' 10", long. 112° 04' 28".

Ownership: Marcia T. Turner.

**Great Falls**—KBGF-LP, Ch. 50, Beartooth Communications Co. Phones: 406-771-1666; 702-642-3333.

Technical Facilities: 50-kw ERP, 320-ft. above ground, 3830-ft. above sea level, lat. 47° 32' 19", long. 111° 15' 41".

Ownership: Sunbelt Communications Co.

**Hardin**—K16DZ, Ch. 16, Nexstar Finance Inc. (KSVI Ch. 18 Billings) Phone: 972-373-8800.

Technical Facilities: 0.922-kw ERP, lat. 45° 44' 40", long. 107° 32' 08".

Transmitter: 0.3-mi. WNW of Hardin.

Ownership: Nexstar Broadcasting Group Inc.

**Hardin**—K24GD, Ch. 24, KTVQ Communications Inc. Phone: 406-252-5611.

Technical Facilities: 1.34-kw ERP, 56-ft. above ground, 3333-ft. above sea level, lat. 45° 44' 39", long. 107° 32' 08".

Holds CP for change to 0.322-kw ERP, 56-ft. above ground, 3315-ft. above sea level, lat. 45° 44' 44", long. 107° 32' 11". BDFCDTL-20090630AGS.

Ownership: KTVQ Communications Inc.

**Harlowton**—K10AX, Ch. 10, Marlow TV Association. Phones: 406-248-9043; 406-690-2307.

Technical Facilities: 0.025-kw ERP, lat. 46° 19' 52", long. 109° 43' 30".

Holds CP for change to channel number 9, 0.0278-kw ERP, 20-ft. above ground, 4724-ft. above sea level, BDISTTV-20090825BVL.

Ownership: Marlow TV Association.

**Harlowton**—K13BE, Ch. 13, Marlow TV Association. (KULR-TV Ch. 11 Billings) Phones: 406-248-9043; 406-690-2307.

Technical Facilities: 0.025-kw ERP, lat. 46° 19' 52", long. 109° 43' 30".

Ownership: Marlow TV Association.

**Harlowton, etc.**—K57FR, Ch. 57, Marlo TV Association. (KSVI Ch. 18 Billings)

Technical Facilities: 1.28-kw ERP, 49-ft. above ground, 6476-ft. above sea level, lat. 46° 21' 05", long. 110° 08' 35".

Ownership: Marlo TV Association.

**Harlowton, etc.**—K59CE, Ch. 59, Marlo TV Association.

Technical Facilities: 1.28-kw ERP, 6476-ft. above sea level, lat. 46° 21' 05", long. 110° 08' 35".

Ownership: Marlo TV Association.

**Harlowton, etc.**—K61CE, Ch. 61, Marlo TV Association. (KULR-TV Ch. 11 Billings)

Technical Facilities: 1.35-kw ERP, 6476-ft. above sea level, lat. 46° 21' 05", long. 110° 08' 35".

Ownership: Marlo TV Association.

**Helena**—K49EH, Ch. 49, Montana State U. Phone: 406-994-3437.

Technical Facilities: 12.7-kw ERP, lat. 46° 46' 11", long. 112° 01' 25".

Holds CP for change to 3.1-kw ERP, 30-ft. above ground, 4984-ft. above sea level, BDFCDTT-20061207ABY.

Transmitter: North Ridge Electronic Site, 12-mi. N of Helena.

Ownership: Montana U. System Board of Regents.

**Helena**—KHBB-LD, Ch. 21, MMM License II LLC. Phone: 757-437-9800.

Technical Facilities: 5-kw ERP, 98-ft. above ground, 5020-ft. above sea level, lat. 46° 46' 12", long. 112° 01' 22".

Ownership: Max Media X LLC.

**Helena**—KJJC-LP, Ch. 34, Western Family Television Inc. Phone: 406-442-2655.

Technical Facilities: 10-kw ERP, 98-ft. above ground, 5102-ft. above sea level, lat. 46° 46' 11", long. 112° 01' 25".

Holds CP for change to 2-kw ERP, BDFCDTT-20090729AFC.

Began Operation: September 12, 2005.

Ownership: Western Family Television Inc.

**Helena**—KXLH-LP, Ch. 25, KXLF Communications Inc.

Technical Facilities: 10.4-kw ERP, 66-ft. above ground, 5020-ft. above sea level, lat. 46° 46' 12", long. 112° 01' 22".

Ownership: Evening Post Publishing Co.

**Hinsdale**—K05IZ, Ch. 5, Hinsdale TV Club. Phone: 406-364-2271.

Technical Facilities: 0.028-kw ERP, 36-ft. above ground, 2464-ft. above sea level, lat. 48° 21' 54", long. 106° 58' 30".

Ownership: Hinsdale TV Club.

**Hinsdale**—K10JK, Ch. 10, Hinsdale TV Club. Phone: 406-364-2271.

Technical Facilities: 0.224-kw ERP, 2464-ft. above sea level, lat. 48° 21' 54", long. 106° 58' 30".

Ownership: Hinsdale TV Club.

**Hinsdale**—K42FP, Ch. 42, Hinsdale TV District.

Technical Facilities: 0.891-kw ERP, 36-ft. above ground, 2484-ft. above sea level, lat. 48° 21' 56", long. 106° 58' 46".

Ownership: Hinsdale TV District.

**Hinsdale & rural area (north)**—K13JO, Ch. 13, Hinsdale TV Club. Phone: 406-364-2271.

Technical Facilities: 0.022-kw ERP, lat. 48° 21' 54", long. 106° 58' 30".

Ownership: Hinsdale TV Club.

**Horse Ranch & Roy**—K09CB, Ch. 9, Roy TV Tax District. Phone: 406-464-5471.

Technical Facilities: 0.007-kw ERP, 4104-ft. above sea level, lat. 47° 20' 36", long. 109° 07' 40".

Ownership: Roy TV Tax District.

**Hot Springs**—K05AH-D, Ch. 5, Hot Springs TV District. (KECI-TV Ch. 13 Missoula) Phone: 406-741-3215.

Technical Facilities: 0.005-kw ERP, 35-ft. above ground, 3749-ft. above sea level, lat. 47° 37' 56.9", long. 114° 39' 47.5".

Ownership: Hot Springs TV District.

**Hot Springs**—K45DQ-D, Ch. 45, Hot Springs TV District. Phone: 406-741-3215.

Technical Facilities: 0.003-kw ERP, 40-ft. above ground, 3754-ft. above sea level, lat. 47° 37' 56.9", long. 114° 39' 47.5".

Began Operation: June 28, 1993.

Ownership: Hot Springs TV District.

**Howard**—K06JU, Ch. 6, Forsyth TV Tax District. (KULR-TV Ch. 11 Billings) Phone: 406-346-2251.

**Technical Facilities:** 0.18-kw ERP, lat. 46° 19' 50", long. 106° 59' 35".

**Ownership:** Forsyth TV Tax District.

**Howard—K10AJ, Ch. 10, Howard TV Club.** Phone: 406-346-2251.

**Technical Facilities:** 0.008-kw ERP, 3100-ft. above sea level, lat. 46° 19' 50", long. 106° 59' 35".

**Ownership:** Howard TV Club.

**Howard—K44DM, Ch. 44, Forsyth TV Tax District.** Phone: 406-346-2251.

**Technical Facilities:** 1.38-kw ERP, 26-ft. above ground, 2900-ft. above sea level, lat. 49° 19' 50", long. 106° 59' 35".

**Ownership:** Forsyth TV Tax District.

**Hysham—K080W-D, Ch. 8, Treasure County T.V. District.** Phone: 406-342-5218.

**Technical Facilities:** 0.021-kw ERP, 33-ft. above ground, 3287-ft. above sea level, lat. 46° 14' 26", long. 107° 19' 34".

**Began Operation:** December 10, 1979.

**Ownership:** Treasure County T.V. District.

**Hysham—K13PO-D, Ch. 13, Treasure County TV District.** (KULR-TV Ch. 11 Billings) Phone: 406-342-5218.

**Technical Facilities:** 0.021-kw ERP, 33-ft. above ground, 3287-ft. above sea level, lat. 46° 14' 26", long. 107° 19' 34".

**Began Operation:** December 10, 1979.

**Ownership:** Treasure County T.V. District.

**Joplin—K48AI, Ch. 48, KRTV Communications Inc.**

**Technical Facilities:** 8.36-kw ERP, lat. 48° 51' 17", long. 111° 08' 27".

**Ownership:** Evening Post Publishing Co.

**Joplin—K51K0, Ch. 51, East Butte TV Club Inc.** Phone: 406-434-2207.

**Technical Facilities:** 11.7-kw ERP, 15-ft. above ground, 6986-ft. above sea level, lat. 48° 51' 30", long. 111° 06' 28".

**Ownership:** East Butte TV Club Inc.

**Jordan—K13YD, Ch. 13, Garfield TV Club.** Phone: 406-827-3981.

**Technical Facilities:** 0.18-kw ERP, 33-ft. above ground, 3084-ft. above sea level, lat. 47° 19' 55", long. 107° 04' 56".

**Ownership:** Garfield TV Club.

**Jordan, etc.—K07VA, Ch. 7, Garfield TV Club.** Phone: 406-557-6200.

**Technical Facilities:** 0.122-kw ERP, 30-ft. above ground, 3081-ft. above sea level, lat. 47° 20' 00", long. 107° 05' 00".

**Ownership:** Garfield TV Club.

**Jordan, etc.—K09HI, Ch. 9, Garfield TV Club.** (KULR-TV Ch. 11 Billings) Phone: 406-557-6200.

**Technical Facilities:** 0.016-kw ERP, lat. 47° 20' 00", long. 107° 05' 00".

**Ownership:** Garfield TV Club.

**Jordan, etc.—K11HE, Ch. 11, Garfield TV Club.** Phone: 406-557-6200.

**Technical Facilities:** 0.022-kw ERP, lat. 47° 20' 00", long. 107° 05' 00".

**Ownership:** Garfield TV Club.

**Kalispell—K15GP-D, Ch. 15, Blacktail TV Tax District.** Phone: 406-883-2975.

**Technical Facilities:** 0.275-kw ERP, 30-ft. above ground, 6788-ft. above sea level, lat. 48° 00' 40", long. 114° 21' 48".

**Began Operation:** October 19, 2009.

**Ownership:** Blacktail TV Tax District.

■ **Kalispell—K18AJ, Ch. 18, KPAX Communications Inc.** Phones: 406-542-4400; 406-756-5888. Fax: 406-543-7111.

**Technical Facilities:** 1000-w TPO, 45.8-kw ERP, 92-ft. above ground, 3799-ft. above sea level, lat. 48° 09' 58", long. 114° 19' 51".

**Transmitter:** 3-mi. SW of Kalispell, near Lone Pine State Park.

**Multichannel TV Sound:** Stereo only.

**Ownership:** Evening Post Publishing Co.

**Personnel:** Robert J. Hermes, General Manager; Larry Arbaugh, Chief Engineer.

**Kalispell—K19GD-D, Ch. 19, Blacktail TV Tax District.** Phone: 406-883-2975.

**Technical Facilities:** 0.224-kw ERP, 30-ft. above ground, 6788-ft. above sea level, lat. 48° 00' 40", long. 114° 21' 48".

**Ownership:** Blacktail TV Tax District.

**Kalispell—K26DD, Ch. 26, Trinity Broadcasting Network Inc.** Phone: 714-832-2950. Fax: 714-730-0661.

**Technical Facilities:** 1000-w TPO, 11.8-kw ERP, 118-ft. above ground, 3842-ft. above sea level, lat. 48° 10' 34", long. 114° 20' 53".

**Holds CP for change to 15-kw ERP, BDFCDTT-20060313AES.**

**Transmitter:** Atop Lone Pine Mountain.

**Began Operation:** June 19, 1991.

**Ownership:** Trinity Broadcasting Network Inc. **Personnel:** Paul F. Crouch, General Manager; Rod Henke, Sales Manager; Ben Miller, Chief Engineer.

**Kalispell—K51HT, Ch. 51, Blacktail TV Tax District.** Phone: 406-883-2975.

**Technical Facilities:** 1.32-kw ERP, 30-ft. above ground, 6788-ft. above sea level, lat. 48° 00' 40", long. 114° 21' 48".

**Holds CP for change to 0.27-kw ERP, 33-ft. above ground, 6792-ft. above sea level, BDFCDTT-20070619AAAC.**

**Ownership:** Blacktail TV Tax District.

**Kalispell—KEXI-LP, Ch. 35, Montana State U.** Phone: 406-994-3437.

**Technical Facilities:** 10-kw ERP, 50-ft. above ground, 6867-ft. above sea level, lat. 48° 30' 22", long. 114° 20' 49".

**Began Operation:** July 13, 1999.

**Ownership:** Montana U. System Board of Regents.

**Kalispell—KTMF-LP, Ch. 42, MMM License LLC.** Phone: 757-437-9800.

**Technical Facilities:** 8.4-kw ERP, 108-ft. above ground, 3832-ft. above sea level, lat. 48° 10' 34", long. 114° 20' 53".

**Began Operation:** June 8, 1995.

**Ownership:** Max Media X LLC.

**Personnel:** Phillip H. Hurley, General Manager; Moe Strout, Chief Engineer; Joe Elliot, Sales Manager.

**King Springs, etc.—K09HY, Ch. 9, Valley County Television District No. 1.** Phone: 406-367-9353.

**Technical Facilities:** 0.18-kw ERP, lat. 48° 12' 18", long. 106° 38' 00".

**Holds CP for change to 0.0054-kw ERP, 64-ft. above ground, 2369-ft. above sea level, lat. 48° 12' 20", long. 106° 37' 51". BDFCDTV-20091013ACM.**

**Ownership:** Valley County TV District No. 1.

**King Springs, etc.—K11IA, Ch. 11, Valley County Television District No. 1.** (KUMV-TV Ch. 8 Williston) Phone: 406-367-9353.

**Technical Facilities:** 0.015-kw ERP, lat. 48° 12' 18", long. 106° 38' 00".

**Holds CP for change to 0.0054-kw ERP, 64-ft. above ground, 2369-ft. above sea level, lat. 48° 12' 20", long. 106° 37' 51". BDFCDTV-20091013ACJ.**

**Ownership:** Valley County TV District No. 1.

**King Springs, etc.—K13IB, Ch. 13, Valley County Television District No. 1.** (KXMD-TV Ch. 14 Williston) Phone: 406-367-9353.

**Technical Facilities:** 0.012-kw ERP, lat. 48° 12' 18", long. 106° 38' 00".

**Holds CP for change to 0.0054-kw ERP, 64-ft. above ground, 2369-ft. above sea level, lat. 48° 12' 20", long. 106° 37' 51". BDFCDTV-20091013ACI.**

**Ownership:** Valley County TV District No. 1.

**Lake McDonald, etc.—K05FC, Ch. 5, Desert Mountain TV.** (KCFW-TV Ch. 9 Kalispell) Phone: 406-387-5230.

**Technical Facilities:** 0.01-kw ERP, lat. 48° 31' 10", long. 114° 01' 15".

**Ownership:** Desert Mountain TV.

**Lavina—K11MB, Ch. 11, Golden Valley Association No. 2 Translator District.** Phone: 406-636-2025.

**Technical Facilities:** 0.008-kw ERP, lat. 46° 16' 50", long. 108° 53' 05".

**Ownership:** Golden Valley Association No. 2 Translator District.

**Lavina—K13MR, Ch. 13, Golden Valley Association No. 2 Translator District.** (KULR-TV Ch. 11 Billings) Phone: 406-636-2025.

**Technical Facilities:** 0.008-kw ERP, lat. 46° 16' 50", long. 108° 53' 05".

**Ownership:** Golden Valley Association No. 2 Translator District.

**Lenep & Martinsdale—K07VK, Ch. 7, Mario TV Association.**

**Technical Facilities:** 0.09-kw ERP, 36-ft. above ground, 6886-ft. above sea level, lat. 46° 28' 15", long. 110° 26' 59".

**Ownership:** Mario TV Association.

**Lewistown—K43DC, Ch. 43, MMM License II LLC.** Phone: 757-437-9800.

**Technical Facilities:** 0.1-kw ERP, lat. 47° 10' 44", long. 109° 32' 15".

**Holds CP for change to 15-kw ERP, 49-ft. above ground, 5810-ft. above sea level, lat. 47° 10' 40", long. 109° 32' 06". BDFCDTT-20060331BNW.**

**Began Operation:** April 10, 1980.

**Ownership:** Max Media X LLC.

■ **Lewistown—K45CS-D, Ch. 45, KRTV Communications Inc.** Phone: 406-791-5400.

**Technical Facilities:** 0.274-kw ERP, 69-ft. above ground, 5859-ft. above sea level, lat. 47° 10' 39", long. 109° 32' 06".

**Began Operation:** May 25, 1989.

**Ownership:** Evening Post Publishing Co.

**Lewistown—K47DP, Ch. 47, RGW Investments LLC.** (KULR-TV Ch. 11 Billings; KTFG Ch. 45 Great Falls) Phone: 804-285-5529.

**Technical Facilities:** 0.1-kw ERP, lat. 47° 10' 44", long. 109° 32' 15".

**Ownership:** RGW Investments LLC.

**Libby—K60EA, Ch. 60, Libby Video Club.** (KCFW-TV Ch. 9 Kalispell)

**Technical Facilities:** 1.13-kw ERP, lat. 48° 26' 40", long. 115° 31' 20".

**Ownership:** Libby Video Club.

**Libby—K62DL, Ch. 62, Libby Video Club.**

**Technical Facilities:** 0.826-kw ERP, 26-ft. above ground, 2920-ft. above sea level, lat. 48° 26' 40", long. 115° 31' 20".

**Ownership:** Libby Video Club.

**Libby—K66DR, Ch. 66, Libby Video Club.** (KHQ-TV Ch. 15 Spokane)

**Technical Facilities:** 1.13-kw ERP, lat. 48° 26' 40", long. 115° 31' 20".

**Ownership:** Libby Video Club.

**Libby—K68AS, Ch. 68, Libby Video Club.** (KSPS-TV Ch. 7 Spokane)

**Technical Facilities:** 0.206-kw ERP, lat. 48° 26' 15", long. 115° 31' 45".

**Ownership:** Libby Video Club.

**Livingston, etc.—K39JX-D, Ch. 39, Paradise Valley TV District.** Phone: 406-222-3146.

**Technical Facilities:** 0.55-kw ERP, 46-ft. above ground, 6634-ft. above sea level, lat. 45° 35' 52", long. 110° 32' 45".

**Began Operation:** August 26, 2009.

**Ownership:** Paradise Valley TV District.

**Livingston, etc.—K55CF, Ch. 55, Paradise Valley TV District.** Phone: 406-222-3146.

**Technical Facilities:** 2.2-kw ERP, 6601-ft. above sea level, lat. 45° 35' 52", long. 110° 32' 45".

**Ownership:** Paradise Valley TV District.

**Livingston, etc.—K60BE, Ch. 60, Paradise Valley TV District.** Phone: 406-222-3146.

**Technical Facilities:** 2.15-kw ERP, 6601-ft. above sea level, lat. 45° 35' 52", long. 110° 32' 45".

**Ownership:** Paradise Valley TV District.

**Livingston, etc.—K63BV, Ch. 63, Paradise Valley TV District.** Phone: 406-222-3146.

**Technical Facilities:** 2.13-kw ERP, 6624-ft. above sea level, lat. 45° 35' 52", long. 110° 32' 45".

**Ownership:** Paradise Valley TV District.

**Livingston, etc.—K66BR, Ch. 66, MMM License II LLC.** (KULR-TV Ch. 11 Billings) Phone: 757-437-9800.

**Technical Facilities:** 2.15-kw ERP, lat. 45° 35' 52", long. 110° 32' 45".

**Transmitter:** Myers Ranch, 6-mi. SE of Livingston.

**Began Operation:** May 5, 1981.

**Ownership:** Max Media X LLC.

**Loring**—K65AH, Ch. 65, Phillips County TV Translator District. (KTGF Ch. 45 Great Falls) Phone: 406-383-4499.

Technical Facilities: 3.58-kw ERP, 2864-ft. above sea level, lat. 48° 53' 45", long. 107° 58' 13".

Ownership: Phillips County TV Translator District.

**Loring, etc.**—K09JG, Ch. 9, Phillips County TV Translator District. Phone: 406-383-4499.

Technical Facilities: 0.002-kw ERP, 2910-ft. above sea level, lat. 48° 53' 45", long. 107° 58' 13".

Ownership: Phillips County TV Translator District.

**Malta**—K07IC, Ch. 7, Phillips County TV Translator District. Phone: 406-383-4499.

Technical Facilities: 0.003-kw ERP, lat. 48° 22' 02", long. 107° 51' 55".

Ownership: Phillips County TV Translator District.

**Malta**—K15AS, Ch. 15, Phillips County TV Translator District. Phone: 406-383-4499.

Technical Facilities: 1.38-kw ERP, lat. 48° 20' 15", long. 107° 53' 00".

Ownership: Phillips County TV Translator District.

**Malta, etc.**—K11IH, Ch. 11, Phillips County TV Translator District. (KTGF Ch. 45 Great Falls) Phone: 406-383-4499.

Technical Facilities: 0.003-kw ERP, 2395-ft. above sea level, lat. 48° 22' 02", long. 107° 51' 55".

Ownership: Phillips County TV Translator District.

**Malta, etc.**—K13GP, Ch. 13, Phillips County TV Translator District. Phone: 406-383-4499.

Technical Facilities: 0.007-kw ERP, 2395-ft. above sea level, lat. 48° 22' 02", long. 107° 51' 55".

Ownership: Phillips County TV Translator District.

**Martinsdale-Lennep**—K09LW, Ch. 9, Marlo TV Association. (KSVI Ch. 18 Billings)

Technical Facilities: 0.09-kw ERP, lat. 46° 28' 15", long. 110° 26' 59".

Transmitter: 0.7-mi. W of Martinsdale.

Ownership: Marlo TV Association.

**Miles City**—K06FE, Ch. 6, MMM License II LLC. (KULR-TV Ch. 11 Billings) Phone: 757-437-9800.

Technical Facilities: 0.1-kw ERP, 50-ft. above ground, 2674-ft. above sea level, lat. 46° 26' 07.8", long. 105° 50' 49.9".

Began Operation: December 19, 1983.

Ownership: Max Media X LLC.

**Miles City**—K10GF, Ch. 10, KTVQ Communications Inc. Phone: 406-252-5611.

Technical Facilities: 0.69-kw ERP, lat. 46° 26' 01", long. 105° 50' 51".

Holds CP for change to 0.2-kw ERP, 66-ft. above ground, 2661-ft. above sea level, BDFCDVL-20090630AGH.

Began Operation: October 31, 1983.

Ownership: Evening Post Publishing Co.

**Miles City**—K16DH, Ch. 16, Nexstar Broadcasting Inc. (KSVI Ch. 18 Billings) Phone: 972-373-8800.

Technical Facilities: 15.06-kw ERP, 90-ft. above ground, 2710-ft. above sea level, lat. 46° 26' 08", long. 105° 50' 53".

Ownership: Nexstar Broadcasting Group Inc.

**Miles City**—K19FF, Ch. 19, Nexstar Finance Inc. (KHMT Ch. 22 Hardin) Phone: 972-373-8800.

Technical Facilities: 15.06-kw ERP, 90-ft. above ground, 2710-ft. above sea level, lat. 46° 26' 09", long. 105° 50' 54".

Ownership: Nexstar Broadcasting Group Inc.

**Missoula**—K32EU, Ch. 32, Spokane School District No. 81. (KSPS-TV Ch. 7 Spokane) Phone: 509-354-7800.

Technical Facilities: 5.01-kw ERP, lat. 47° 01' 04", long. 114° 00' 47".

Ownership: Spokane School District No. 81.

**Northfork, etc.**—K10AU, Ch. 10, Garfield TV Club. Phone: 406-557-6200.

Technical Facilities: 0.019-kw ERP, 3405-ft. above sea level, lat. 47° 14' 55", long. 107° 27' 35".

Ownership: Garfield TV Club.

**Pablo/Ronan**—KSKC-LD, Ch. 27, Salish Kootenai College. Phone: 406-275-4878.

Technical Facilities: 6.6-kw ERP, 164-ft. above ground, 5341-ft. above sea level, lat. 47° 46' 25", long. 114° 16' 04".

Ownership: Salish Kootenai College.

**Phillips County**—K20BP, Ch. 20, Phillips County TV Translator District. Phone: 406-383-4499.

Technical Facilities: 1.38-kw ERP, lat. 47° 56' 20", long. 108° 32' 40".

Ownership: Phillips County TV Translator District.

**Phillips County**—K46BX, Ch. 46, Phillips County TV Translator District. Phone: 406-383-4499.

Technical Facilities: 1.38-kw ERP, lat. 47° 56' 20", long. 108° 32' 40".

Ownership: Phillips County TV Translator District.

**Phillips County**—K53CP, Ch. 53, Phillips County TV Translator District. Phone: 406-383-4499.

Technical Facilities: 1.38-kw ERP, 30-ft. above ground, 5751-ft. above sea level, lat. 47° 56' 20", long. 108° 32' 40".

Ownership: Phillips County TV Translator District.

**Pinesdale**—K67EC, Ch. 67, Bitterroot Valley Public TV Inc. (K21AN Ch. 21 Darby) Phone: 406-961-3692.

Technical Facilities: 0.587-kw ERP, lat. 40° 20' 28", long. 95° 02' 36".

Transmitter: Hilltop location, 3.5-mi. NE of Corvallis.

Ownership: Bitterroot Valley Public TV Inc.

**Pipe Creek, etc.**—K10LL, Ch. 10, Libby Video Club Inc. (KHQ-TV Ch. 15 Spokane)

Technical Facilities: 0.017-kw ERP, 7260-ft. above sea level, lat. 48° 21' 13", long. 115° 40' 42".

Ownership: Libby Video Club.

**Plains**—K11JP-D, Ch. 11, Plains-Paradise TV District. (KECI-TV Ch. 13 Missoula) Phone: 406-826-3417.

Technical Facilities: 0.042-kw ERP, 11-ft. above ground, 4027-ft. above sea level, lat. 47° 31' 15", long. 114° 57' 28".

Ownership: Plains-Paradise TV District.

**Plains & Paradise**—K05GM-D, Ch. 5, Plains-Paradise TV District. Phone: 406-826-3417.

Technical Facilities: 0.017-kw ERP, 11-ft. above ground, 4020-ft. above sea level, lat. 47° 31' 30", long. 114° 57' 28".

Began Operation: June 4, 1979.

Ownership: Plains-Paradise TV District.

**Plains & Paradise**—K07CH-D, Ch. 7, Plains-Paradise TV District. Phone: 406-826-3417.

Technical Facilities: 0.03-kw ERP, 11-ft. above ground, 4023-ft. above sea level, lat. 47° 31' 30", long. 114° 57' 28".

Began Operation: May 22, 1979.

Ownership: Plains-Paradise TV District.

**Plains, etc.**—K21CA-D, Ch. 21, Plains-Paradise TV District. Phone: 406-826-3417.

Technical Facilities: 1.09-kw ERP, 13-ft. above ground, 3822-ft. above sea level, lat. 47° 31' 15", long. 114° 57' 28".

Began Operation: July 11, 1989.

Ownership: Plains-Paradise TV District.

**Plentywood**—K46GS, Ch. 46, Sheridan County. Phone: 406-765-1660.

Technical Facilities: 1-kw ERP, 69-ft. above ground, 2661-ft. above sea level, lat. 48° 41' 35", long. 104° 35' 44".

Ownership: Sheridan County, MT.

**Plevna**—K03HD, Ch. 3, Plevna TV Booster Club. (KXGN-TV Ch. 5 Glendive) Phone: 406-772-5731.

Technical Facilities: 0.043-kw ERP, 36-ft. above ground, 3117-ft. above sea level, lat. 46° 20' 00", long. 104° 31' 50".

Ownership: Plevna TV Booster Club.

**Plevna**—K09IV, Ch. 9, Plevna TV Booster Club. (KXGN-TV Ch. 5 Glendive) Phone: 406-772-5731.

Technical Facilities: 0.012-kw ERP, lat. 46° 20' 00", long. 104° 31' 50".

Ownership: Plevna TV Booster Club.

**Plevna**—K13WT, Ch. 13, Plevna TV Booster Club. (KOTA-TV Ch. 2 Rapid City) Phone: 406-772-5731.

Technical Facilities: 0.088-kw ERP, lat. 46° 20' 00", long. 104° 31' 50".

Transmitter: 5.5-mi. S of Plevna.

Ownership: Plevna TV Booster Club.

**Plevna**—K17OB, Ch. 17, Plevna Public School Trustees District No. 55. Phone: 406-772-5666.

Technical Facilities: 0.327-kw ERP, 30-ft. above ground, 3113-ft. above sea level, lat. 46° 20' 05", long. 104° 30' 45".

Ownership: Plevna Public School Trustees District No. 55.

**Plevna**—K24DD, Ch. 24, Plevna Public School Trustees District No. 55. Phone: 406-772-5601. Fax: 406-772-5548.

Studio: Box 158, Plevna, MT 59344.

Technical Facilities: 20-w TPO, 0.246-kw ERP, 62-ft. above ground, 2812-ft. above sea level, lat. 46° 25' 06", long. 104° 31' 03".

Transmitter: Plevna High School.

Ownership: Plevna Public School Trustees District No. 55.

Personnel: Carter Christiansen, General Manager.

**Plevna**—K34DP, Ch. 34, Plevna Public School Trustees District No. 55. Phone: 406-772-5666.

Technical Facilities: 0.376-kw ERP, 30-ft. above ground, 3081-ft. above sea level, lat. 46° 27' 24", long. 104° 30' 50".

Ownership: Plevna Public School Trustees District No. 55.

**Polson**—K03DJ, Ch. 3, Blacktail TV Tax District. (KUFM-TV Ch. 11 Missoula) Phones: 406-883-2975; 406-249-3251.

Technical Facilities: 0.15-kw ERP, 20-ft. above ground, 4091-ft. above sea level, lat. 47° 40' 39", long. 114° 08' 30".

Holds CP for change to 0.032-kw ERP, 20-ft. above ground, 3409-ft. above sea level, BDFCDTV-20070706ADF.

Ownership: Blacktail TV Tax District.

**Polson**—K11HO-D, Ch. 11, Blacktail TV Tax District. Phone: 406-883-2975.

Technical Facilities: 0.04-kw ERP, 20-ft. above ground, 3409-ft. above sea level, lat. 47° 40' 42", long. 114° 08' 36".

Began Operation: July 29, 2009.

Ownership: Blacktail TV Tax District.

**Polson**—K14LT-D, Ch. 14, Blacktail TV Tax District. Phone: 406-883-2975.

Technical Facilities: 0.061-kw ERP, 33-ft. above ground, 3323-ft. above sea level, lat. 47° 40' 42", long. 114° 08' 36".

Ownership: Blacktail TV Tax District.

**Polson**—K16GJ-D, Ch. 16, Blacktail TV Tax District. (KECI-TV Ch. 13 Missoula) Phone: 406-249-3251.

Technical Facilities: 0.061-kw ERP, 33-ft. above ground, 3423-ft. above sea level, lat. 47° 40' 42", long. 114° 08' 36".

Ownership: Blacktail TV Tax District.

**Polson**—K30II, Ch. 30, Blacktail TV Tax District. Phone: 406-883-2975.

Technical Facilities: 0.25-kw ERP, 22-ft. above ground, 3421-ft. above sea level, lat. 47° 40' 39", long. 114° 08' 30".

Holds CP for change to 0.06-kw ERP, 33-ft. above ground, 3423-ft. above sea level, lat. 47° 40' 42", long. 114° 08' 36". BDFCDTT-20070618ACS.

Ownership: Blacktail TV Tax District.

**Polson**—K41IW, Ch. 41, Blacktail TV Tax District. Phone: 406-883-2975.

Technical Facilities: 0.25-kw ERP, 22-ft. above ground, 3421-ft. above sea level, lat. 47° 40' 39", long. 114° 08' 30".

Holds CP for change to 0.061-kw ERP, 33-ft. above ground, 3423-ft. above sea level, lat. 47° 40' 42", long. 114° 08' 36". BDFCDTT-20070618ACT.

Ownership: Blacktail TV Tax District.

**Polson**—K50LB, Ch. 50, Blacktail TV Tax District. Phone: 406-883-2975.

Technical Facilities: 0.2-kw ERP, 19-ft. above ground, 3418-ft. above sea level, lat. 47° 40' 39", long. 114° 08' 30".

Holds CP for change to 0.1-kw ERP, BDFCDTT-20090115BJX.

Began Operation: October 1, 1981.

Ownership: Blacktail TV Tax District.

**Pony**—K10HZ, Ch. 10, BlueStone License Holdings Inc. Phone: 212-710-7771.

Technical Facilities: 0.005-kw ERP, lat. 45° 39' 37", long. 111° 52' 52".



**Holds CP for change to 0.01-kw ERP, 19-ft. above ground, 5495-ft. above sea level, BDFCDTV-20091005AAI.**

Ownership: Borten Media Group LLC.

**Poplar—K05KK, Ch. 5, Poplar TV District.** Phone: 406-768-3800. Fax: 406-768-3801.

Technical Facilities: 10-w TPO, 0.124-kw ERP, 36-ft. above ground, 2257-ft. above sea level, lat. 48° 07' 40", long. 105° 04' 21".

Transmitter: 5-mi. E & 1-mi. N of Poplar.

Ownership: Poplar TV District.

**Poplar—K13PZ, Ch. 13, Poplar TV District.** Phone: 406-768-3800.

Technical Facilities: 0.18-kw ERP, lat. 48° 08' 25", long. 105° 07' 15".

Ownership: Poplar TV District.

**Poplar—K48IA, Ch. 48, Poplar TV District.** Phone: 406-768-3800.

Technical Facilities: 0.818-kw ERP, 112-ft. above ground, 2749-ft. above sea level, lat. 48° 17' 28", long. 105° 15' 09".

Ownership: Poplar TV District.

**Poplar—K50GU, Ch. 50, Poplar TV District.** Phone: 406-768-3800.

Technical Facilities: 0.818-kw ERP, 112-ft. above ground, 2749-ft. above sea level, lat. 48° 17' 28", long. 105° 15' 09".

Ownership: Poplar TV District.

**Poplar—K55BX, Ch. 55, Poplar TV District.** Phone: 407-768-3800.

Technical Facilities: 0.816-kw ERP, 111-ft. above ground, 2749-ft. above sea level, lat. 48° 17' 28", long. 105° 15' 09".

Ownership: Poplar TV District.

**Quartz Creek—K13MY, Ch. 13, Libby Video Club.**

Technical Facilities: 0.009-kw ERP, lat. 48° 21' 13", long. 115° 40' 42".

Ownership: Libby Video Club.

**Quartz Creek, etc.—K11MF, Ch. 11, Libby Video Club. (KSPS-TV Ch. 7 Spokane)**

Technical Facilities: 0.012-kw ERP, lat. 48° 21' 13", long. 115° 40' 42".

Ownership: Libby Video Club.

**Red Lodge—K39HD, Ch. 39, KTVQ Communications Inc.** Phone: 406-252-5611.

Technical Facilities: 0.807-kw ERP, 23-ft. above ground, 6883-ft. above sea level, lat. 45° 07' 19", long. 109° 16' 11".

Holds CP for change to 0.21-kw ERP, BDFCDTT-20090630AGT.

Began Operation: December 30, 2004.

Ownership: KTVQ Communications Inc.

**Rexford & Fortine—K05GC, Ch. 5, Tobacco Valley Communications.** Phone: 406-889-3311. Fax: 406-889-5100.

Technical Facilities: 0.103-kw ERP, lat. 48° 54' 00", long. 115° 00' 00".

Ownership: Tobacco Valley Communications.

**Rock Creek, etc.—K07DI, Ch. 7, Hinsdale TV Club. (KUMV-TV Ch. 8 Williston)** Phone: 406-364-2271.

Technical Facilities: 0.022-kw ERP, 2507-ft. above sea level, lat. 48° 21' 54", long. 106° 58' 30".

Ownership: Hinsdale TV Club.

**Rosebud, etc.—K07QK, Ch. 7, Forsyth TV Tax District.**

Technical Facilities: 0.18-kw ERP, 2795-ft. above sea level, lat. 46° 18' 50", long. 106° 30' 25".

Ownership: Forsyth TV Tax District.

**Rosebud, etc.—K09OK, Ch. 9, Forsyth TV Tax District. (KULR-TV Ch. 11 Billings)**

Technical Facilities: 0.18-kw ERP, 2785-ft. above sea level, lat. 46° 18' 50", long. 106° 30' 25".

Ownership: Forsyth TV Tax District.

**Roundup—K07WP, Ch. 7, Roundup TV Tax District. (KUED Ch. 42 Salt Lake City)** Phone: 406-323-3554.

Technical Facilities: 0.16-kw ERP, lat. 46° 28' 02", long. 108° 33' 50".

Transmitter: 1-mi. NW of Roundup.

Ownership: Roundup TV Tax District.

**Roundup—K09WS, Ch. 9, Roundup TV Tax District. (KSVI Ch. 18 Billings)** Phone: 406-323-3554.

Technical Facilities: 0.16-kw ERP, lat. 46° 28' 02", long. 108° 33' 50".

Transmitter: Approx. 1-mi. NW of city limits.

Ownership: Roundup TV Tax District.

**Roundup—K11FS, Ch. 11, Roundup TV Tax District.** Phone: 406-323-3554.

Technical Facilities: 0.016-kw ERP, lat. 46° 28' 02", long. 108° 33' 50".

Ownership: Roundup TV Tax District.

**Roundup—K13AN, Ch. 13, Roundup TV Tax District. (KULR-TV Ch. 11 Billings)** Phone: 406-323-3554.

Technical Facilities: 0.016-kw ERP, lat. 46° 28' 02", long. 108° 33' 50".

Ownership: Roundup TV Tax District.

**Ryegate—K06FU, Ch. 6, Golden Valley TV Association No. 1. (KULR-TV Ch. 11 Billings)** Phone: 406-568-2251.

Technical Facilities: 0.001-kw ERP, lat. 46° 18' 06", long. 109° 15' 14".

Ownership: Golden Valley TV Association No. 1.

**Ryegate—K12HB, Ch. 12, Golden Valley TV Association No. 1.** Phone: 406-568-2251.

Technical Facilities: 0.022-kw ERP, lat. 46° 18' 06", long. 109° 15' 14".

Ownership: Golden Valley TV Association No. 1.

**Saco, etc.—K06FI, Ch. 6, Phillips County TV Translator District. (KTGF Ch. 45 Great Falls)** Phone: 406-383-4499.

Technical Facilities: 0.003-kw ERP, lat. 48° 27' 35", long. 107° 25' 25".

Ownership: Phillips County TV Translator District.

**Saco, etc.—K09BX, Ch. 9, Phillips County TV Translator District.** Phone: 406-383-4499.

Technical Facilities: 0.003-kw ERP, 2621-ft. above sea level, lat. 48° 27' 35", long. 107° 25' 25".

Ownership: Phillips County TV Translator District.

**Saco, etc.—K12FB, Ch. 12, Phillips County TV Translator District.** Phone: 406-383-4499.

Technical Facilities: 0.003-kw ERP, 2621-ft. above sea level, lat. 48° 27' 35", long. 107° 25' 25".

Ownership: Phillips County TV Translator District.

**Sand Springs—K13HK, Ch. 13, Garfield TV Club. (KULR-TV Ch. 11 Billings)** Phone: 406-557-6200.

Technical Facilities: 0.026-kw ERP, lat. 47° 01' 30", long. 107° 26' 00".

Ownership: Garfield TV Club.

**Scobey—K03DP, Ch. 3, Klear-Vu Television District. (KXMD-TV Ch. 14 Williston)** Phone: 406-487-5485.

Technical Facilities: 0.01-kw ERP, 2956-ft. above sea level, lat. 48° 47' 51", long. 105° 21' 14".

Ownership: Klear Vu Television District.

**Scobey—K13MA, Ch. 13, Klear Vu Television District. (KUMV-TV Ch. 8 Williston)** Phone: 406-487-5485.

Technical Facilities: 0.019-kw ERP, lat. 48° 47' 51", long. 105° 21' 14".

Ownership: Klear Vu Television District.

**Seeley Lake—K02OL, Ch. 2, BlueStone License Holdings Inc. (KECI-TV Ch. 13 Missoula)** Phone: 212-710-7771.

Technical Facilities: 20-ft. above ground, 4961-ft. above sea level, lat. 47° 09' 53", long. 113° 31' 49".

Ownership: Borten Media Group LLC.

**Sidney & Fairview—K13IG, Ch. 13, Glendive Broadcasting Corp. (KXGN-TV Ch. 5 Glendive)**

Technical Facilities: 0.24-kw ERP, lat. 47° 47' 03", long. 104° 07' 35".

Ownership: Glendive Broadcasting Corp.

**St. Ignatius—K42HO-D, Ch. 42, Salish Kootenai College.** Phone: 406-275-4878.

Technical Facilities: 1-kw ERP, 33-ft. above ground, 3632-ft. above sea level, lat. 47° 27' 06", long. 114° 15' 28".

Began Operation: July 20, 2009.

Ownership: Salish Kootenai College.

**St. Regis—K05DS, Ch. 5, St. Regis TV Tax District. (KECI-TV Ch. 13 Missoula)** Phone: 406-649-2316.

Technical Facilities: 0.009-kw ERP, lat. 47° 19' 08", long. 115° 07' 04".

Holds CP for change to 0.006-kw ERP, 18-ft. above ground, 3535-ft. above sea level, BDFCDTV-20081218AFC.

Ownership: St. Regis TV Tax District.

**St. Regis—K10HM, Ch. 10, St. Regis TV Tax District.** Phone: 406-649-2315.

Technical Facilities: 0.024-kw ERP, lat. 47° 19' 08", long. 115° 07' 04".

Holds CP for change to 0.006-kw ERP, 18-ft. above ground, 3535-ft. above sea level, BDFCDTV-20081218AFC.

Ownership: St. Regis TV Tax District.

**Stanford—K11WK-D, Ch. 11, KRTV Communications Inc.** Phone: 406-791-5400.

Technical Facilities: 0.3-kw ERP, 20-ft. above ground, 4741-ft. above sea level, lat. 47° 09' 59", long. 110° 16' 30".

Began Operation: January 15, 1979.

Ownership: Evening Post Publishing Co.

**Sweetgrass, etc.—K61BZ, Ch. 61, East Butte TV Club.** Phone: 406-434-2207.

Technical Facilities: 0.224-kw ERP, 36-ft. above ground, 3678-ft. above sea level, lat. 48° 59' 00", long. 111° 57' 30".

Ownership: East Butte TV Club Inc.

**Sweetgrass, etc.—K63AQ, Ch. 63, Border TV Club.** Phone: 406-434-2207.

Technical Facilities: 0.242-kw ERP, 3674-ft. above sea level, lat. 48° 59' 00", long. 111° 57' 30".

Ownership: East Butte TV Club Inc.

**Sweetgrass, etc.—K65DK, Ch. 65, East Butte TV Club. (KTGF Ch. 45 Great Falls)** Phone: 406-434-2207.

Technical Facilities: 0.22-kw ERP, 56-ft. above ground, 3674-ft. above sea level, lat. 48° 59' 00", long. 111° 57' 30".

Ownership: East Butte TV Club Inc.

**Tampico—K57AJ, Ch. 57, Valley County Television District No. 1.** Phone: 406-367-9353.

Technical Facilities: 3.78-kw ERP, 2595-ft. above sea level, lat. 48° 21' 42", long. 107° 08' 56".

Ownership: Valley County TV District No. 1.

**Tampico, etc.—K69DN, Ch. 69, Valley County Television District No. 1.** Phone: 406-367-9353.

Technical Facilities: 3.82-kw ERP, 2864-ft. above sea level, lat. 48° 21' 42", long. 107° 08' 56".

Ownership: Valley County TV District No. 1.

**Thompson Falls—K07FL-D, Ch. 7, Thompson Falls TV District.** Phone: 406-827-4100.

Technical Facilities: 0.033-kw ERP, 40-ft. above ground, 5132-ft. above sea level, lat. 47° 32' 27.04", long. 115° 19' 05.71".

Ownership: Thompson Falls TV District.

**Thompson Falls—K09FQ-D, Ch. 9, Thompson Falls TV District.** Phone: 406-827-4100.

Technical Facilities: 0.033-kw ERP, 40-ft. above ground, 5132-ft. above sea level, lat. 47° 32' 27.04", long. 115° 19' 05.71".

Ownership: Thompson Falls TV District.

**Thompson Falls—K11FQ-D, Ch. 11, Thompson Falls TV District.** Phone: 406-827-4100.

Technical Facilities: 0.033-kw ERP, 40-ft. above ground, 5132-ft. above sea level, lat. 47° 32' 27.04", long. 115° 19' 05.71".

Ownership: Thompson Falls TV District.

**Thompson Falls—K36BW, Ch. 36, Thompson Falls TV District.** Phone: 406-827-4100.

Technical Facilities: 1.19-kw ERP, 49-ft. above ground, 5039-ft. above sea level, lat. 47° 33' 00", long. 115° 21' 30".

Holds CP for change to 0.185-kw ERP, 46-ft. above ground, 5138-ft. above sea level, lat. 47° 32' 27.04", long. 115° 19' 05.71". BDFCDTL-20070806ABU.

Ownership: Thompson Falls TV District.

**Three Forks—K35DJ, Ch. 35, BlueStone License Holdings Inc.** Phone: 212-710-7771.

Technical Facilities: 0.326-kw ERP, 39-ft. above ground, 4321-ft. above sea level, lat. 45° 56' 21", long. 111° 29' 10".

Holds CP for change to 0.489-kw ERP, BDFCDTT-20091005AAG.

# Montana — Low Power TV & TV Translator Stations

Began Operation: October 7, 1992.  
Ownership: Bonten Media Group LLC.

**Toole, etc.**—K36DK, Ch. 36, East Butte TV Club Inc. Phone: 406-434-2207.

Technical Facilities: 1.26-kw ERP, 56-ft. above ground, 6972-ft. above sea level, lat. 48° 51' 30", long. 111° 06' 24".

Ownership: East Butte TV Club Inc.

**Toole, etc.**—K38DZ, Ch. 38, East Butte TV Club Inc. Phone: 406-434-2207.

Technical Facilities: 1.26-kw ERP, 56-ft. above ground, 6972-ft. above sea level, lat. 48° 51' 30", long. 111° 06' 24".

Ownership: East Butte TV Club Inc.

**Toole, etc.**—K40DG, Ch. 40, East Butte TV Club Inc. Phone: 406-434-2207.

Technical Facilities: 1.26-kw ERP, 56-ft. above ground, 6972-ft. above sea level, lat. 48° 51' 30", long. 111° 06' 24".

Ownership: East Butte TV Club Inc.

**Toole, etc.**—K42DD, Ch. 42, East Butte TV Club Inc. (KTGF Ch. 45 Great Falls) Phone: 406-434-2207.

Technical Facilities: 1.26-kw ERP, 56-ft. above ground, 6972-ft. above sea level, lat. 48° 51' 30", long. 111° 06' 24".

Ownership: East Butte TV Club Inc.

**Townsend**—K07EJ-D, Ch. 7, Townsend TV District. Phone: 406-266-9203.

Technical Facilities: 0.057-kw ERP, 49-ft. above ground, 5036-ft. above sea level, lat. 46° 16' 38.83", long. 111° 33' 05.57".

Began Operation: September 2, 2008.

Ownership: Townsend TV District.

**Townsend**—K13KH-D, Ch. 13, Townsend TV District. Phone: 406-266-9203.

Technical Facilities: 0.057-kw ERP, 49-ft. above ground, 5036-ft. above sea level, lat. 46° 16' 38.83", long. 111° 33' 05.57".

Began Operation: September 2, 2008.

Ownership: Townsend TV District.

**Troy**—K08BG, Ch. 8, Troy T.V. District. Phone: 406-295-4266.

Technical Facilities: 0.067-kw ERP, lat. 48° 31' 02", long. 115° 47' 56".

Transmitter: King Mountain, 6.25-mi. NNE of Troy.

Ownership: Troy T.V. District.

**Troy**—K10AF, Ch. 10, Troy T.V. District. Phone: 406-295-4266.

Technical Facilities: 0.067-kw ERP, lat. 48° 31' 02", long. 115° 47' 56".

Transmitter: King Mountain, 6.25-mi. NNE of Troy.

Ownership: Troy T.V. District.

**Troy**—K12AA, Ch. 12, Troy T.V. District. (KHQ-TV Ch. 15 Spokane) Phone: 406-295-4266.

Technical Facilities: 0.067-kw ERP, lat. 48° 31' 02", long. 115° 47' 56".

Transmitter: King Mountain, approx. 6.22-mi. NNE of Troy.

Ownership: Troy T.V. District.

**Turner-Hogeland**—K60BV, Ch. 60, Big Flat TV Association. Phone: 406-379-2293.

Technical Facilities: 0.672-kw ERP, lat. 48° 52' 24", long. 108° 57' 13".

Ownership: Big Flat TV Association.

**Turner-Hogeland**—K64BQ, Ch. 64, Big Flat TV Association. (KTGF Ch. 45 Great Falls) Phone: 406-379-2293.

Technical Facilities: 0.672-kw ERP, lat. 48° 52' 24", long. 108° 57' 13".

Ownership: Big Flat TV Association.

**Turner-Hogeland**—K66BZ, Ch. 66, Big Flat TV Association. Phone: 406-379-2293.

Technical Facilities: 0.672-kw ERP, lat. 48° 52' 24", long. 108° 57' 13".

Ownership: Big Flat TV Association.

**Valley County**—K41BT, Ch. 41, Valley County Television District No. 1. Phone: 406-367-9353.

Technical Facilities: 1.38-kw ERP, 39-ft. above ground, 2795-ft. above sea level, lat. 48° 01' 49", long. 106° 17' 48".

Holds CP for change to 0.3-kw ERP, 36-ft. above ground, 2753-ft. above sea level, lat. 48° 01' 51", long. 106° 18' 52". BDFCDTT-20091013ACC.

Ownership: Valley County TV District No. 1.

**Valley County**—K43CQ, Ch. 43, Valley County Television District No. 1. (KUMV-TV Ch. 8 Williston) Phone: 406-367-9353.

Technical Facilities: 1.38-kw ERP, lat. 48° 01' 49", long. 106° 17' 48".

Holds CP for change to 0.3-kw ERP, 33-ft. above ground, 2749-ft. above sea level, lat. 48° 01' 51", long. 106° 18' 52". BDFCDTT-20091013ACB.

Ownership: Valley County TV District No. 1.

**Valley County**—K47CY, Ch. 47, Valley County Television District No. 1. (KXMD-TV Ch. 14 Williston) Phone: 406-367-9353.

Technical Facilities: 1.38-kw ERP, 39-ft. above ground, 2792-ft. above sea level, lat. 48° 01' 49", long. 106° 17' 48".

Holds CP for change to 0.3-kw ERP, 33-ft. above ground, 2749-ft. above sea level, lat. 48° 01' 51", long. 106° 18' 52". BDFCDTT-20091013ABY.

Began Operation: March 13, 1989.

Ownership: Valley County TV District No. 1.

**Valley County**—K49CF, Ch. 49, Valley County Television District No. 1. Phone: 406-367-9353.

Technical Facilities: 1.38-kw ERP, lat. 48° 01' 49", long. 106° 17' 48".

Holds CP for change to 0.3-kw ERP, 33-ft. above ground, 2749-ft. above sea level, lat. 48° 01' 51", long. 106° 18' 52". BDFCDTT-20091013ABW.

Ownership: Valley County TV District No. 1.

**Virginia City**—K10HL, Ch. 10, BlueStone License Holdings Inc. Phone: 212-710-7771.

Technical Facilities: 0.012-kw ERP, lat. 45° 16' 30", long. 111° 57' 15".

Holds CP for change to 15-ft. above ground, 7020-ft. above sea level, BDFCDTV-20091005AAJ.

Ownership: Bonten Media Group LLC.

**Watkins, etc.**—K09KH, Ch. 9, BlueStone License Holdings Inc. Phone: 212-710-7771.

Technical Facilities: 0.012-kw ERP, 5154-ft. above sea level, lat. 45° 20' 11", long. 111° 41' 50".

Holds CP for change to 0.004-kw ERP, 30-ft. above ground, 5194-ft. above sea level, lat. 45° 20' 13.6", long. 111° 41' 49.2". BDFCDTV-20091005AAK.

Ownership: Bonten Media Group LLC.

**Weeksville**—K48LG, Ch. 48, Plains-Paradise TV District. Phone: 406-826-3417.

Technical Facilities: 4.1-kw ERP, 12-ft. above ground, 6846-ft. above sea level, lat. 47° 22' 20", long. 114° 51' 29".

Ownership: Plains-Paradise TV District.

**Weeksville, etc.**—K29ID, Ch. 29, Plains-Paradise TV District. (KCFW-TV Ch. 9 Kalispell) Phone: 406-826-3417.

Technical Facilities: 0.84-kw ERP, 12-ft. above ground, 6846-ft. above sea level, lat. 47° 22' 20", long. 114° 51' 29".

Ownership: Plains-Paradise TV District.

**West Glacier, etc.**—K07IT, Ch. 7, Desert Mountain TV.

Technical Facilities: 0.007-kw ERP, 6214-ft. above sea level, lat. 48° 26' 30", long. 113° 58' 00".

Ownership: Desert Mountain TV.

**West Glacier, etc.**—K10LH, Ch. 10, Desert Mountain TV. (KSPS-TV Ch. 7 Spokane)

Technical Facilities: 0.01-kw ERP, lat. 48° 26' 30", long. 113° 58' 00".

Ownership: Desert Mountain TV.

**West Glacier, etc.**—K12LU, Ch. 12, Desert Mountain TV.

Technical Facilities: 0.005-kw ERP, 6214-ft. above sea level, lat. 48° 26' 30", long. 113° 58' 00".

Ownership: Desert Mountain TV.

**West Yellowstone**—K28AZ, Ch. 28, West Yellowstone TV Translator District. (KIDK Ch. 36 Idaho Falls) Phone: 208-238-0949.

Technical Facilities: 0.2-kw ERP, lat. 44° 45' 10", long. 111° 11' 54".

Ownership: West Yellowstone TV Translator District.

**West Yellowstone**—K30BC, Ch. 30, West Yellowstone TV Translator District. Phone: 208-238-0949.

Technical Facilities: 0.257-kw ERP, 62-ft. above ground, 7136-ft. above sea level, lat. 44° 45' 10", long. 111° 11' 54".

Ownership: West Yellowstone TV Translator District.

**West Yellowstone**—K32CG, Ch. 32, West Yellowstone TV Translator District. Phone: 208-238-0949.

Technical Facilities: 0.002-kw ERP, lat. 44° 45' 10", long. 111° 11' 54".

Ownership: West Yellowstone TV Translator District.

**West Yellowstone**—K34AW, Ch. 34, West Yellowstone TV Translator District. Phone: 208-238-0949.

Technical Facilities: 20-w TPO, 80-ft. above ground, 7157-ft. above sea level, lat. 44° 45' 10", long. 111° 11' 54".

Transmitter: Horse Butte, 5 miles N of West Yellowstone.

Ownership: West Yellowstone TV Translator District.

**White Sulphur Springs**—K06NV, Ch. 6, Meagher County Television District. Phone: 406-547-2190.

Technical Facilities: 0.065-kw ERP, 20-ft. above ground, 6066-ft. above sea level, lat. 46° 27' 44", long. 110° 51' 22".

Ownership: Meagher County Television District.

**White Sulphur Springs**—K07NU, Ch. 7, Meagher County Television District. (KULR-TV Ch. 11 Billings) Phone: 406-547-2190.

Technical Facilities: 0.018-kw ERP, lat. 46° 30' 12", long. 110° 49' 41".

Ownership: Meagher County Television District.

**White Sulphur Springs**—K08LI, Ch. 8, Meagher County Public TV Inc. Phone: 406-547-3803.

Technical Facilities: 0.065-kw ERP, 16-ft. above ground, 6316-ft. above sea level, lat. 46° 30' 12", long. 110° 49' 41".

Ownership: Meagher County Public TV Inc.

**White Sulphur Springs**—K09MH, Ch. 9, Meagher County Television District. Phone: 406-547-3612.

Technical Facilities: 0.051-kw ERP, lat. 46° 30' 12", long. 110° 49' 41".

Ownership: Meagher County Television District.

**White Sulphur Springs**—K11MP, Ch. 11, Meagher County Television District. Phone: 406-547-3612.

Technical Facilities: 0.007-kw ERP, lat. 46° 30' 12", long. 110° 49' 41".

Ownership: Meagher County Television District.

**White Sulphur Springs**—K57CX, Ch. 57, Meagher County Public TV Inc. (KRMA-TV Ch. 18 Denver) Phone: 406-547-3803.

Technical Facilities: 1-kw ERP, 56-ft. above ground, 5138-ft. above sea level, lat. 46° 32' 40", long. 110° 54' 01".

Ownership: Meagher County Public TV Inc.

**Whitefish/Columbia**—K29AA, Ch. 29, Blacktail TV Tax District. (KSPS-TV Ch. 7 Spokane) Phone: 406-883-2975.

Technical Facilities: 1.79-kw ERP, lat. 48° 30' 08", long. 114° 20' 16".

Holds CP for change to 0.173-kw ERP, 120-ft. above ground, 6918-ft. above sea level, lat. 48° 30' 22", long. 114° 20' 49". BDFCDTT-20070618ACR.

Ownership: Blacktail TV Tax District.

**Whitehall**—K40HL, Ch. 40, Whitehall Low Power TV Inc. Phone: 406-287-2197.

Technical Facilities: 0.374-kw ERP, 40-ft. above ground, 6589-ft. above sea level, lat. 45° 55' 15", long. 112° 01' 15".

Ownership: Whitehall Low Power TV Inc.

**Whitehall**—K52CE, Ch. 52, Whitehall Low Power TV Inc. Phone: 406-287-3762. Fax: 406-287-3762.

Technical Facilities: 100-w TPO, 0.86-kw ERP, 118-ft. above ground, 4531-ft. above sea level, lat. 45° 52' 34", long. 112° 05' 14".

Transmitter: New water tower, adjacent to Hwy. 90 on the NE edge of Whitehall.

Ownership: Whitehall Low Power TV Inc.

**Whitewater**—K34DN, Ch. 34, Phillips County TV Translator District. Phone: 406-383-4499.

Technical Facilities: 1.3-kw ERP, 26-ft. above ground, 2776-ft. above sea level, lat. 48° 45' 30", long. 107° 45' 00".

Ownership: Phillips County TV Translator District.

**Winifred, etc.**—K070A, Ch. 7, Winifred TV Tax District. Phone: 406-462-5383.

Technical Facilities: 0.008-kw ERP, 3570-ft. above sea level, lat. 47° 33' 40", long. 109° 21' 50".

Ownership: Winifred TV Tax District.

**Winifred, etc.**—K11NH, Ch. 11, Winifred TV Tax District. Phone: 406-462-5383.

Technical Facilities: 0.008-kw ERP, 3570-ft. above sea level, lat. 47° 33' 40", long. 109° 21' 50".

Ownership: Winifred TV Tax District.

**Winnett**—K10DA, Ch. 10, Winnett Community TV System.

Technical Facilities: 0.026-kw ERP, lat. 47° 04' 36", long. 108° 21' 43".

Ownership: Winnett Community TV System.

**Wolf Point**—K04GF, Ch. 4, Wolf Point TV District. (KXMD-TV Ch. 14 Williston) Phone: 406-653-1427.

Technical Facilities: 0.012-kw ERP, lat. 48° 06' 44", long. 105° 41' 42".

Ownership: Wolf Point TV District.

**Wolf Point**—K06AV, Ch. 6, Wolf Point TV District. (KUMV-TV Ch. 8 Williston) Phone: 406-653-1427.

Technical Facilities: 0.006-kw ERP, lat. 48° 06' 44", long. 105° 41' 42".

Ownership: Wolf Point TV District.

**Wolf Point**—K13FP, Ch. 13, Wolf Point TV District. Phone: 406-653-1427.

Technical Facilities: 0.005-kw ERP, lat. 48° 06' 44", long. 105° 41' 42".

Ownership: Wolf Point TV District.

**Wolf Point**—K25HO, Ch. 25, Wolf Point TV District.

Technical Facilities: 0.84-kw ERP, 69-ft. above ground, 2352-ft. above sea level, lat. 48° 02' 06", long. 105° 31' 12".

Ownership: Wolf Point TV District.

**Wolf Point**—K27JQ, Ch. 27, Wolf Point TV District. Phone: 406-653-1427.

Technical Facilities: 0.84-kw ERP, 46-ft. above ground, 2329-ft. above sea level, lat. 48° 02' 06", long. 105° 31' 12".

Ownership: Wolf Point TV District.

**Wolf Point**—K29FS, Ch. 29, Wolf Point TV District. (KUMV-TV Ch. 8 Williston) Phone: 406-653-1427.

Technical Facilities: 0.84-kw ERP, 46-ft. above ground, 2349-ft. above sea level, lat. 48° 02' 06", long. 105° 31' 12".

Ownership: Wolf Point TV District.

**Wolf Point**—K61CP, Ch. 61, Wolf Point TV District. (KRMA-TV Ch. 18 Denver) Phone: 406-653-1427.

Technical Facilities: 1.32-kw ERP, lat. 48° 06' 44", long. 105° 41' 42".

Ownership: Wolf Point TV District.

**Woods Bay**—K11KE, Ch. 11, Blacktail TV Tax District. Phone: 406-883-2975.

Technical Facilities: 0.229-kw ERP, lat. 48° 01' 15", long. 114° 03' 30".

Holds CP for change to 0.035-kw ERP, 40-ft. above ground, 3213-ft. above sea level, BDFCDTV-20070618ACO.

Ownership: Blacktail TV Tax District.

**Woods Bay**—K48EO-D, Ch. 48, Blacktail TV Tax District. Phone: 406-883-2975.

Technical Facilities: 0.173-kw ERP, 40-ft. above ground, 3213-ft. above sea level, lat. 48° 01' 15", long. 114° 03' 20".

Began Operation: March 20, 1995.

Ownership: Blacktail TV Tax District.

**Woods Bay & Lakeside**—K07EN-D, Ch. 7, Blacktail TV Tax District. Phone: 406-883-2975.

Technical Facilities: 0.044-kw ERP, 49-ft. above ground, 3149-ft. above sea level, lat. 48° 01' 30.6", long. 114° 03' 19.2".

Ownership: Blacktail TV Tax District.

**Wynot**—K13DU, Ch. 13, Phillips County TV Translator District. Phone: 406-383-4499.

Technical Facilities: 0.003-kw ERP, 2851-ft. above sea level, lat. 48° 45' 30", long. 107° 45' 00".

Ownership: Phillips County TV Translator District.

**Wynot, etc.**—K07IB, Ch. 7, Phillips County TV Translator District. (KTGF Ch. 45 Great Falls) Phone: 406-383-4499.

Technical Facilities: 0.002-kw ERP, 2821-ft. above sea level, lat. 48° 45' 30", long. 107° 45' 00".

Ownership: Phillips County TV Translator District.

**Wynot, etc.**—K11GX, Ch. 11, Phillips County TV Translator District. Phone: 406-383-4499.

Technical Facilities: 0.002-kw ERP, 2841-ft. above sea level, lat. 48° 45' 30", long. 107° 45' 00".

Ownership: Phillips County TV Translator District.

## Nebraska

**Ainsworth**—K11KW, Ch. 11, City of Ainsworth. Phone: 402-387-2494.

Technical Facilities: 0.095-kw ERP, lat. 42° 33' 25", long. 99° 51' 41".

Ownership: City of Ainsworth.

**Ainsworth**—K13EH, Ch. 13, City of Ainsworth. Phone: 402-387-2494.

Technical Facilities: 0.071-kw ERP, lat. 42° 33' 25", long. 99° 51' 41".

Ownership: City of Ainsworth.

**Bassett**—K13PB, Ch. 13, City of Bassett. (KPRY-TV Ch. 19 Pierre)

Technical Facilities: 0.035-kw ERP, lat. 42° 34' 00", long. 99° 32' 00".

Ownership: City of Bassett.

**Beatrice**—K23AA-D, Ch. 23, Nebraska Educational Telecommunications Commission. (KUON-TV Ch. 12 Lincoln) Phone: 402-472-9333.

Technical Facilities: 8.8-kw ERP, 476-ft. above ground, 1919-ft. above sea level, lat. 40° 13' 07", long. 96° 54' 56".

Ownership: Nebraska Educational Telecommunications Commission.

**Beaver Lake area**—K20DK, Ch. 20, Hoak Media of Nebraska License LLC. (KNOP-TV Ch. 2 North Platte)

Technical Facilities: 0.84-kw ERP, lat. 42° 27' 00", long. 100° 41' 07".

Ownership: Hoak Media LLC.

**Benkelman**—K33FO-D, Ch. 33, Nebraska Educational Telecommunications Commission. (KPNE-TV Ch. 9 North Platte) Phone: 402-472-9333.

Technical Facilities: 15-kw ERP, 312-ft. above ground, 3412-ft. above sea level, lat. 40° 04' 27", long. 101° 23' 31".

Ownership: Nebraska Educational Telecommunications Commission.

**Blair**—K24GO-D, Ch. 24, Nebraska Educational Telecommunications Comm. (KUON-TV Ch. 12 Lincoln) Phone: 402-472-9333.

Technical Facilities: 0.03-kw ERP, 36-ft. above ground, 1322-ft. above sea level, lat. 41° 31' 53", long. 96° 08' 12".

Ownership: Nebraska Educational Telecommunications Commission.

**Broken Bow**—K04CV, Ch. 4, Broken Bow Jr. Chamber of Commerce. Phone: 308-872-5691.

Technical Facilities: 0.068-kw ERP, lat. 41° 23' 49", long. 99° 37' 03".

Ownership: Broken Bow Jr. Chamber of Commerce.

**Broken Bow**—K06EY, Ch. 6, Broken Bow Jr. Chamber of Commerce. (KHGI-TV Ch. 13 Kearney) Phone: 308-872-5691.

Technical Facilities: 0.053-kw ERP, lat. 41° 23' 30", long. 99° 37' 00".

Ownership: Broken Bow Jr. Chamber of Commerce.

**Broken Bow**—K09GW, Ch. 9, Broken Bow Jr. Chamber of Commerce. (KNOP-TV Ch. 2 North Platte) Phone: 308-872-5691.

Technical Facilities: 0.095-kw ERP, lat. 41° 23' 30", long. 99° 37' 00".

Ownership: Broken Bow Jr. Chamber of Commerce.

**Broken Bow**—K18DH, Ch. 18, Hoak Media of Nebraska License LLC. (KNOP-TV Ch. 2 North Platte)

Technical Facilities: 1.01-kw ERP, 295-ft. above ground, 3212-ft. above sea level, lat. 41° 25' 53", long. 99° 50' 17".

Ownership: Hoak Media LLC.

**Cambridge**—K30FV-D, Ch. 30, Gray Television Licensee LLC. Phone: 402-467-4321.

Technical Facilities: 2.1-kw ERP, 292-ft. above ground, 2896-ft. above sea level, lat. 40° 22' 03", long. 100° 17' 57".

Began Operation: March 15, 1983.

Ownership: Gray Television Inc.

**Chadron**—K06JC-D, Ch. 6, Nebraska Educational Telecommunications Commission. (KTNE-TV Ch. 13 Alliance) Phone: 402-472-9333.

Technical Facilities: 0.066-kw ERP, 220-ft. above ground, 3783-ft. above sea level, lat. 42° 48' 46.8", long. 103° 00' 22".

Ownership: Nebraska Educational Telecommunications Commission.

**Columbus-Fremont**—K55HX, Ch. 55, Roger E. Harders. Phone: 402-443-3000.

Technical Facilities: 116.4-kw ERP, 295-ft. above ground, 3208-ft. above sea level, lat. 41° 25' 53", long. 99° 50' 18".

Ownership: Roger E. Harders.

**Cozad**—K24HG-D, Ch. 24, Gray Television Licensee LLC. Phone: 402-467-4321.

Technical Facilities: 1.1-kw ERP, 295-ft. above ground, 2881-ft. above sea level, lat. 40° 38' 04", long. 99° 41' 51".

Began Operation: August 17, 2009.

Ownership: Gray Television Inc.

**Crawford**—K06KR-D, Ch. 6, Nebraska Educational Telecommunications Commission. (KTNE-TV Ch. 13 Alliance) Phone: 402-472-9333.

Technical Facilities: 0.028-kw ERP, 43-ft. above ground, 3868-ft. above sea level, lat. 42° 40' 13", long. 103° 24' 09".

Began Operation: March 14, 1984.

Ownership: Nebraska Educational Telecommunications Commission.

**Decatur**—K34IB-D, Ch. 34, Nebraska Educational Telecommunications Commission. (KXNE-TV Ch. 19 Norfolk) Phone: 402-472-9333.

Technical Facilities: 0.03-kw ERP, 39-ft. above ground, 1273-ft. above sea level, lat. 42° 00' 21", long. 96° 15' 25".

Ownership: Nebraska Educational Telecommunications Commission.

**Falls City**—K46FG-D, Ch. 46, Nebraska Educational Telecommunications Commission. (KUON-TV Ch. 12 Lincoln) Phone: 402-472-9333.

Technical Facilities: 8.3-kw ERP, 479-ft. above ground, 1623-ft. above sea level, lat. 40° 13' 11", long. 95° 39' 55".

Ownership: Nebraska Educational Telecommunications Commission.

**Gothenburg**—K28GC-D, Ch. 28, Gray Television Licensee LLC. Phone: 402-467-4321.

Technical Facilities: 2.2-kw ERP, 180-ft. above ground, 2881-ft. above sea level, lat. 40° 58' 32", long. 100° 11' 23".

Began Operation: June 23, 1982.

Ownership: Gray Television Inc.

**Gothenburg**—K45II, Ch. 45, Marcia T. Turner. Phone: 954-732-9539.

Technical Facilities: 150-kw ERP, 239-ft. above ground, 2858-ft. above sea level, lat. 40° 58' 30", long. 100° 16' 19".

Ownership: Marcia T. Turner.

**Grand Island**—K56FC, Ch. 56, Hall County. Phone: 308-385-5444. Fax: 308-355-5486.

Technical Facilities: 662-w TPO, 17.2-kw ERP, 2031-ft. above sea level, lat. 40° 55' 29", long. 98° 20' 16".

Transmitter: SW corner of Sycamore & 2nd Sts.

Ownership: Hall County.

Personnel: Dick Gorgen, A-V Technician.

**Harrison**—K08LN-D, Ch. 8, Nebraska Educational Telecommunications Commission. (KTNE-TV Ch. 13 Alliance) Phone: 402-472-9333.

Technical Facilities: 0.07-kw ERP, 46-ft. above ground, 5276-ft. above sea level, lat. 42° 47' 05", long. 103° 59' 46".

Began Operation: August 4, 1992.

## Nebraska — Low Power TV & TV Translator Stations

Ownership: Nebraska Educational Telecommunications Commission.

**Harrison**—K09PW, Ch. 9, Harrison Community Club. (KIVV-TV Ch. 5 Lead)

Technical Facilities: 0.03-kw ERP, lat. 42° 43' 30", long. 103° 54' 00".

Ownership: Harrison Community Club.

**Kilgore**—K09IW, Ch. 9, Kilgore Television Committee.

Technical Facilities: 0.008-kw ERP, lat. 42° 57' 00", long. 100° 57' 30".

Ownership: Kilgore Television Committee.

**Lexington**—K35AL, Ch. 35, Hoak Media of Nebraska License LLC. (KNOP-TV Ch. 2 North Platte) Phone: 972-960-4896.

Technical Facilities: 0.863-kw ERP, 2966-ft. above sea level, lat. 40° 41' 20", long. 99° 46' 31".

Ownership: Hoak Media LLC.

**Lincoln**—K27GX, Ch. 27, Three Angels Broadcasting Network Inc. Phone: 618-627-4651. Fax: 618-627-4155.

Studio: 3391 Charley Good Rd, West Frankfort, IL 62896.

Technical Facilities: 1000-w TPO, 15.3-kw ERP, 1547-ft. above sea level, lat. 40° 51' 10", long. 96° 40' 36".

Holds CP for change to channel number 26, 5-kw ERP, 397-ft. above ground, 1544-ft. above sea level, BDISDTL-20090813ACW.

Transmitter: 4100 Industrial Ave.

Began Operation: August 11, 1995.

Ownership: Three Angels Broadcasting Network Inc.

Personnel: Moses Primo, Chief Engineer; Linda Shelton, Program Director.

**Lincoln**—K29GL, Ch. 29, Trinity Broadcasting Network Inc. (KTBN-TV Ch. 23 Santa Ana) Phone: 714-832-2950. Fax: 714-730-0661.

Technical Facilities: 29.1-kw ERP, 331-ft. above ground, 1729-ft. above sea level, lat. 40° 43' 40", long. 96° 36' 50".

Holds CP for change to 15-kw ERP, BDFCDTT-20060330ACT.

Transmitter: 7900 Yankee Hill Rd., Lincoln.

Ownership: Trinity Broadcasting Network Inc.

Personnel: Paul Crouch, General Manager; Ben Miller, Chief Engineer; Rod Henke, Sales Manager.

**McCook**—KWNB-LD, Ch. 29, Pappas Telecasting of Central Nebraska LP. Phone: 559-733-7800.

Technical Facilities: 4.7-kw ERP, 250-ft. above ground, 2918-ft. above sea level, lat. 40° 12' 52", long. 100° 39' 51".

Began Operation: June 19, 2007.

Ownership: Pappas Telecasting Companies.

**McCook & Culbertson**—K44FN-D, Ch. 44, Nebraska Educational Telecommunications Commission. (KPNE-TV Ch. 9 North Platte) Phone: 402-472-9333.

Technical Facilities: 15-kw ERP, 256-ft. above ground, 3038-ft. above sea level, lat. 40° 15' 46", long. 100° 53' 30".

Ownership: Nebraska Educational Telecommunications Commission.

**Neligh**—K32HI-D, Ch. 32, Gray Television Licensee LLC. Phone: 402-467-4321.

Technical Facilities: 4.9-kw ERP, 423-ft. above ground, 2348-ft. above sea level, lat. 42° 02' 43", long. 98° 01' 41".

Ownership: Gray Television Inc.

**Neligh**—K50IO-D, Ch. 50, Nebraska Educational Telecommunications Commission. (KXNE-TV Ch. 19 Norfolk) Phone: 402-472-9333.

Technical Facilities: 0.35-kw ERP, 381-ft. above ground, 2306-ft. above sea level, lat. 42° 02' 43", long. 98° 01' 41".

Ownership: Nebraska Educational Telecommunications Commission.

**Newport**—K25GM-D, Ch. 25, Gray Television Licensee LLC. Phone: 402-467-4321.

Technical Facilities: 2.4-kw ERP, 567-ft. above ground, 2835-ft. above sea level, lat. 42° 37' 34", long. 99° 19' 30".

Transmitter: K24AA LPTV tower, 1.7-mi. N of Newport.

Ownership: Gray Television Inc.

**Niobrara**—K14MI-D, Ch. 14, Nebraska Educational Telecommunications Commission. (KXNE-TV Ch. 19 Norfolk) Phone: 402-472-9333.

Technical Facilities: 0.002-kw ERP, 46-ft. above ground, 1427-ft. above sea level, lat. 42° 44' 42", long. 98° 02' 00".

Ownership: Nebraska Educational Telecommunications Commission.

**Norfolk**—K35FM, Ch. 35, Waitt Broadcasting Inc. (KMEG Ch. 39 Sioux City) Phone: 402-330-2520.

Technical Facilities: 3.35-kw ERP, lat. 42° 01' 43", long. 97° 21' 24".

Holds CP for change to 9.3-kw ERP, 308-ft. above ground, 2031-ft. above sea level, BMPTT-20071002AAV.

Ownership: Waitt Broadcasting Inc.

**Norfolk**—K48CH, Ch. 48, KTVI Television Inc. Phone: 712-223-5100.

Technical Facilities: 1.23-kw ERP, lat. 42° 02' 05", long. 97° 21' 53".

Holds CP for change to channel number 24, 15-kw ERP, BDISDTT-20091022ABG.

Ownership: Quincy Newspapers Inc.

**Norfolk**—KPTP-LP, Ch. 57, TTBG/KPTH License Sub LLC. Phone: 202-719-7370.

Technical Facilities: 6.6-kw ERP, 351-ft. above ground, 2121-ft. above sea level, lat. 42° 01' 41", long. 97° 20' 25".

Ownership: TTBG LLC.

Personnel: Dale Scherbring, General Manager.

**North Platte**—K04ED, Ch. 4, City of North Platte.

Technical Facilities: 0.055-kw ERP, lat. 41° 08' 30", long. 100° 45' 30".

Ownership: City of North Platte.

■ **North Platte**—K11TW, Ch. 11, Hoak Media of Nebraska License LLC. Phone: 308-532-2222. Fax: 308-532-9579.

Technical Facilities: 10-w TPO, 0.084-kw ERP, 417-ft. above ground, 3524-ft. above sea level, lat. 41° 12' 13", long. 100° 43' 58".

Transmitter: 1.1-mi. NE of State Rtes. 97 & 70 intersection.

Ownership: Hoak Media LLC.

Personnel: Lewys Carlini, General Manager; Mike McNeil, Chief Engineer.

**North Platte**—K25KA-D, Ch. 25, Gray Television Licensee LLC. Phone: 402-467-4321.

Technical Facilities: 2.28-kw ERP, 145-ft. above ground, 2944-ft. above sea level, lat. 41° 08' 30", long. 100° 45' 30".

Began Operation: March 15, 1983.

Ownership: Gray Television Inc.

**North Platte**—K45GS, Ch. 45, Mary E. Harders. Phone: 402-443-3000.

Technical Facilities: 250-w TPO, 3.12-kw ERP, 387-ft. above ground, 2034-ft. above sea level, lat. 41° 23' 34", long. 96° 54' 37".

Transmitter: 1.5-mi. SE of Linwood.

Ownership: Mary E. Harders.

**North Platte**—K50JI, Ch. 50, EICB-TV East LLC. Phone: 972-291-3750.

Technical Facilities: 0.08-kw ERP, 26-ft. above ground, 2848-ft. above sea level, lat. 41° 08' 01", long. 100° 47' 13".

Holds CP for change to 10-kw ERP, 276-ft. above ground, 3396-ft. above sea level, lat. 41° 13' 22", long. 100° 41' 17". BMPTTL-20091110AET.

Began Operation: March 17, 2009.

Ownership: EICB-TV LLC.

■ **North Platte**—KHGI-CA, Ch. 13, Pappas Telecasting of Central Nebraska LP (A Delaware LP). Phone: 559-733-7800.

Technical Facilities: 0.018-kw ERP, 180-ft. above ground, 2982-ft. above sea level, lat. 41° 08' 30", long. 100° 45' 30".

Ownership: Pappas Telecasting Companies.

**North Platte**—KHGI-LD, Ch. 27, Pappas Telecasting of Central Nebraska LP. Phone: 559-733-7800.

Technical Facilities: 1.45-kw ERP, 299-ft. above ground, 3419-ft. above sea level, lat. 41° 13' 22", long. 100° 41' 17".

Ownership: Pappas Telecasting Companies.

**North Platte**—KMBB-LP, Ch. 30, Kansas-Nebraska Association of Seventh-Day Adventists. Phone: 785-478-4726.

Technical Facilities: 0.167-kw ERP, 95-ft. above ground, 2900-ft. above sea level, lat. 41° 08' 14", long. 100° 45' 37".

Ownership: Kansas-Nebraska Association of Seventh-Day Adventists.

**Ogallala**—K21CY, Ch. 21, Hoak Media of Nebraska License LLC. (KNOP-TV Ch. 2 North Platte) Phone: 972-960-4896.

Technical Facilities: 11.9-kw ERP, lat. 41° 08' 30", long. 101° 43' 15".

Ownership: Hoak Media LLC.

**Omaha**—K53EY, Ch. 53, TV-45 Inc. Phone: 515-597-3531.

Technical Facilities: 1000-w TPO, 10.55-kw ERP, 174-ft. above ground, 1253-ft. above sea level, lat. 41° 12' 47", long. 96° 03' 33".

Transmitter: 9437 J St.

Ownership: TV-45 Inc.

**Omaha**—K61GA, Ch. 61, Three Angels Broadcasting Network Inc. Phone: 618-627-4651. Fax: 618-627-4155.

Technical Facilities: 25-w TPO, 0.179-kw ERP, 479-ft. above ground, 1509-ft. above sea level, lat. 41° 15' 20", long. 95° 56' 20".

Transmitter: 1700 Farnam St.

Ownership: Three Angels Broadcasting Network Inc.

Personnel: Moses Primo, Chief Engineer.

**Omaha**—KOHA-LP, Ch. 48, Word of God Fellowship Inc. Phone: 817-571-1229. Fax: 817-571-7478.

Technical Facilities: 150-kw ERP, 446-ft. above ground, 1640-ft. above sea level, lat. 41° 18' 40", long. 96° 01' 37".

Holds CP for change to 447-ft. above ground, 1608-ft. above sea level, lat. 41° 18' 32", long. 96° 01' 33". BPTTL-20070917ACE.

Began Operation: November 7, 1996.

Ownership: Word of God Fellowship Inc.

**O'Neill**—K43FX-D, Ch. 43, Gray Television Licensee LLC. Phone: 402-467-4321.

Technical Facilities: 2.2-kw ERP, 344-ft. above ground, 2311-ft. above sea level, lat. 42° 27' 00", long. 98° 36' 52".

Began Operation: June 29, 1989.

Ownership: Gray Television Inc.

**O'Neill**—KHGI-LP, Ch. 27, Pappas Telecasting of Central Nebraska LP. Phone: 559-733-7800.

Technical Facilities: 10.3-kw ERP, 225-ft. above ground, 2195-ft. above sea level, lat. 42° 26' 57", long. 98° 36' 53".

Began Operation: October 15, 2004.

Ownership: Pappas Telecasting Companies.

**O'Neill**—K0AZ-LP, Ch. 48, Pappas Telecasting of Central Nebraska LP. Phone: 559-733-7800.

Technical Facilities: 9.9-kw ERP, 227-ft. above ground, 2197-ft. above sea level, lat. 42° 26' 57", long. 98° 36' 53".

Began Operation: October 15, 2004.

Ownership: Pappas Telecasting Companies.

**Ord**—K02HJ, Ch. 2, City of Ord. (KHAS-TV Ch. 5 Hastings) Phone: 308-728-3540.

Technical Facilities: 0.032-kw ERP, lat. 41° 35' 38", long. 98° 55' 29".

Ownership: City of Ord.

**Ord**—K04HL, Ch. 4, City of Ord. Phone: 308-728-3540.

Technical Facilities: 0.032-kw ERP, 2178-ft. above sea level, lat. 41° 36' 00", long. 98° 36' 00".

Ownership: City of Ord.

**Pawnee City**—K33AC-D, Ch. 33, Nebraska Educational Telecommunications Commission. (KUON-TV Ch. 12 Lincoln) Phone: 402-472-9333.

Technical Facilities: 8.5-kw ERP, 479-ft. above ground, 1929-ft. above sea level, lat. 40° 11' 01", long. 96° 21' 04".

Ownership: Nebraska Educational Telecommunications Commission.

■ **Scottsbluff**—K02NT, Ch. 2, Duhamel Broadcasting Enterprises. Phone: 605-342-2000.

Technical Facilities: 1.38-kw ERP, 105-ft. above ground, 3966-ft. above sea level, lat. 41° 55' 44", long. 103° 39' 38".

Ownership: Duhamel Broadcasting Enterprises.

**Scottsbluff**—K09YH-D, Ch. 9, Duhamel Broadcasting Enterprises. Phone: 605-342-2000.

**Technical Facilities:** 0.3-kw ERP, 105-ft. above ground, 3966-ft. above sea level, lat. 41° 51' 44", long. 103° 39' 38".

**Began Operation:** August 7, 2009.

**Ownership:** Duhamel Broadcasting Enterprises.

**Stapleton—K12KW, Ch. 12, Village of Stapleton. (KWNB-TV Ch. 6 Hayes Center)**

**Technical Facilities:** 0.004-kw ERP, lat. 41° 28' 40", long. 100° 30' 30".

**Ownership:** Village of Stapleton.

**Trenton—K04EG, Ch. 4, Village of Trenton. Phone: 308-334-5488.**

**Technical Facilities:** 0.002-kw ERP, lat. 40° 10' 44", long. 101° 00' 37".

**Ownership:** Village of Trenton.

**Verdigré—K10JW-D, Ch. 10, Nebraska Educational Telecommunications Commission. (KXNE-TV Ch. 19 Norfolk) Phone: 402-472-9333.**

**Technical Facilities:** 0.006-kw ERP, 92-ft. above ground, 1611-ft. above sea level, lat. 42° 35' 55", long. 98° 02' 30".

**Began Operation:** August 14, 1978.

**Ownership:** Nebraska Educational Telecommunications Commission.

**Wauneta—K20U-D, Ch. 20, Nebraska Educational Telecommunications Commission. (KPNE-TV Ch. 9 North Platte) Phone: 402-472-9333.**

**Technical Facilities:** 0.002-kw ERP, 43-ft. above ground, 3094-ft. above sea level, lat. 40° 25' 14", long. 101° 21' 58".

**Ownership:** Nebraska Educational Telecommunications Commission.

**Wood Lake—K13AW, Ch. 13, Village of Wood Lake.**

**Technical Facilities:** 0.003-kw ERP, lat. 42° 38' 20", long. 100° 14' 30".

**Ownership:** Village of Wood Lake.

## Nevada

**Alamo, etc.—K10NV, Ch. 10, Clark County School District. Phone: 702-299-1010.**

**Technical Facilities:** 0.034-kw ERP, 17-ft. above ground, 6188-ft. above sea level, lat. 37° 20' 39.9", long. 115° 15' 24.1".

**Ownership:** Clark County School District.

**Austin—K10KB, Ch. 10, Austin Television Association. (KTVN Ch. 13 Reno) Phone: 775-964-2447.**

**Technical Facilities:** 0.013-kw ERP, lat. 40° 30' 12", long. 117° 03' 48".

**Ownership:** Austin Television Association.

**Austin—K12IX, Ch. 12, Gray Television Licensee LLC. (KOLo-TV Ch. 8 Reno) Phone: 715-835-1313.**

**Technical Facilities:** 0.15-kw ERP, lat. 39° 27' 13", long. 117° 03' 13".

**Ownership:** Gray Television Inc.

**Austin—K26EH, Ch. 26, Austin Television Association. Phone: 775-964-2447.**

**Technical Facilities:** 0.037-kw ERP, 43-ft. above ground, 6867-ft. above sea level, lat. 39° 29' 33", long. 117° 03' 45".

**Ownership:** Austin Television Association.

**Austin—K28EI, Ch. 28, Austin Television Association. (KNPB Ch. 15 Reno) Phone: 775-964-2447.**

**Technical Facilities:** 0.037-kw ERP, 33-ft. above ground, 6857-ft. above sea level, lat. 39° 29' 33", long. 117° 03' 45".

**Ownership:** Austin Television Association.

**Austin—K46FB, Ch. 46, Austin Television Association. (KNPB Ch. 15 Reno) Phone: 775-964-2447.**

**Technical Facilities:** 0.001-kw ERP, lat. 39° 20' 48", long. 117° 24' 00".

**Ownership:** Austin Television Association.

**Austin & Reese River—K41HH, Ch. 41, Austin Television Association. Phone: 775-964-2447.**

**Technical Facilities:** 0.043-kw ERP, 13-ft. above ground, 6903-ft. above sea level, lat. 39° 20' 48", long. 117° 24' 00".

**Ownership:** Austin Television Association.

**Battle Mountain—K11IV, Ch. 11, Lander County General Improvement District No. 1. (KTVN Ch. 13 Reno) Phone: 775-635-2278.**

**Technical Facilities:** 0.102-kw ERP, 8-ft. above ground, 7331-ft. above sea level, lat. 40° 37' 04.8", long. 116° 41' 21".

**Ownership:** Lander County General Improvement District No. 1.

**Battle Mountain—K13JD, Ch. 13, Lander County General Improvement District No. 1. (KOLo-TV Ch. 8 Reno) Phone: 775-635-2278.**

**Technical Facilities:** 0.102-kw ERP, 11-ft. above ground, 7334-ft. above sea level, lat. 40° 37' 04.8", long. 116° 41' 21".

**Ownership:** Lander County General Improvement District No. 1.

**Battle Mountain—K16FD, Ch. 16, Lander County General Improvement District No. 1. Phone: 775-635-2278.**

**Technical Facilities:** 0.16-kw ERP, 20-ft. above ground, 7372-ft. above sea level, lat. 40° 37' 05", long. 116° 41' 19".

**Ownership:** Lander County General Improvement District No. 1.

**Battle Mountain—K22GM, Ch. 22, Lander County General Improvement District No. 1. Phone: 775-635-2278.**

**Technical Facilities:** 0.16-kw ERP, 23-ft. above ground, 7375-ft. above sea level, lat. 40° 37' 05", long. 116° 41' 19".

**Ownership:** Lander County General Improvement District No. 1.

**Battle Mountain—K32CA, Ch. 32, Lander County General Improvement District No. 1.**

**Technical Facilities:** 100-w TPO, 1.19-kw ERP, 46-ft. above ground, 4574-ft. above sea level, lat. 40° 35' 25", long. 116° 54' 00".

**Transmitter:** Approx. 4-mi. SE of Battle Mountain.

**Ownership:** Lander County General Improvement District No. 1.

**Battle Mountain—K42DZ, Ch. 42, Lander County General Improvement District No. 1.**

**Technical Facilities:** 0.732-kw ERP, lat. 40° 36' 49", long. 116° 41' 12".

**Transmitter:** Argentina Rim, 14-mi. at 100 degrees T from Battle Mountain.

**Ownership:** Lander County General Improvement District No. 1.

**Beowawe—K09XP, Ch. 9, Eureka County TV District. Phone: 775-237-5506.**

**Technical Facilities:** 0.089-kw ERP, 16-ft. above ground, 7424-ft. above sea level, lat. 40° 37' 15", long. 116° 41' 17".

**Ownership:** Eureka County Television District.

**Beowawe—K12HY, Ch. 12, Eureka County Television District. (KOLo-TV Ch. 8 Reno)**

**Technical Facilities:** 0.099-kw ERP, 7211-ft. above sea level, lat. 40° 38' 00", long. 116° 40' 30".

**Ownership:** Eureka County Television District.

**Beowawe—K18GW, Ch. 18, Eureka County TV District. Phone: 775-237-5506.**

**Technical Facilities:** 0.165-kw ERP, 16-ft. above ground, 7424-ft. above sea level, lat. 40° 37' 15", long. 116° 41' 17".

**Ownership:** Eureka County Television District.

**Beowawe—K20HX, Ch. 20, Eureka County TV District. Phone: 775-237-5506.**

**Technical Facilities:** 0.165-kw ERP, 16-ft. above ground, 7424-ft. above sea level, lat. 40° 37' 15", long. 116° 41' 17".

**Ownership:** Eureka County Television District.

**Beowawe—K30HF, Ch. 30, Eureka County TV District. Phone: 775-237-5506.**

**Technical Facilities:** 0.164-kw ERP, 16-ft. above ground, 7424-ft. above sea level, lat. 40° 37' 15", long. 116° 41' 17".

**Ownership:** Eureka County Television District.

**Beowawe—K40CA, Ch. 40, Elko Television District. (KOLo-TV Ch. 8 Reno) Phone: 775-738-5025.**

**Technical Facilities:** 0.608-kw ERP, lat. 40° 36' 40", long. 116° 40' 30".

**Ownership:** Elko Television District.

**Beowawe, etc.—K02OK, Ch. 2, Eureka County Television District No. 2.**

**Technical Facilities:** 0.009-kw ERP, 20-ft. above ground, 7379-ft. above sea level, lat. 40° 35' 40", long. 116° 40' 30".

**Ownership:** Eureka County Television District.

**Beowawe, etc.—K04GD, Ch. 4, Eureka County Television District. (KTVN Ch. 13 Reno)**

**Technical Facilities:** 0.099-kw ERP, 7211-ft. above sea level, lat. 40° 38' 00", long. 116° 40' 30".

**Ownership:** Eureka County Television District.

**Beowawe, etc.—K36DC, Ch. 36, Eureka County Television District No. 2. (KTVN Ch. 13 Reno)**

**Technical Facilities:** 0.544-kw ERP, 20-ft. above ground, 7720-ft. above sea level, lat. 40° 43' 07", long. 116° 16' 06".

**Ownership:** Eureka County Television District.

**Caliente—K02JO, Ch. 2, Lincoln County TV District No. 1. (KVUU-TV Ch. 24 Henderson) Phone: 775-962-5336.**

**Technical Facilities:** 0.004-kw ERP, lat. 37° 37' 24", long. 114° 30' 25".

**Ownership:** Lincoln County TV District No. 1.

**Caliente—K09FL, Ch. 9, Lincoln County TV District No. 1. (KLAS-TV Ch. 7 Las Vegas) Phone: 775-962-5336.**

**Technical Facilities:** 0.001-kw ERP, lat. 37° 37' 24", long. 114° 30' 25".

**Ownership:** Lincoln County TV District No. 1.

**Caliente—K11CN, Ch. 11, Lincoln County TV District No. 1. Phone: 775-962-5336.**

**Technical Facilities:** 0.048-kw ERP, lat. 37° 37' 24", long. 114° 30' 25".

**Ownership:** Lincoln County TV District No. 1.

**Caliente—K13LV, Ch. 13, Lincoln County TV District No. 1. Phone: 775-962-5336.**

**Technical Facilities:** 0.008-kw ERP, lat. 37° 37' 24", long. 114° 30' 25".

**Ownership:** Lincoln County TV District No. 1.

**Caliente—K45AL, Ch. 45, Lincoln County TV District No. 1. Phone: 775-962-5336.**

**Technical Facilities:** 0.01-kw ERP, lat. 37° 37' 24", long. 114° 30' 25".

**Ownership:** Lincoln County TV District No. 1.

**Carlin—K13BB, Ch. 13, Carlin Television District. (KSL-TV Ch. 38 Salt Lake City) Phone: 775-754-6447.**

**Technical Facilities:** 0.138-kw ERP, lat. 40° 56' 09", long. 116° 03' 04".

**Ownership:** Carlin Television District.

**Carlin—K27DY, Ch. 27, Carlin Television District. (KMGH-TV Ch. 7 Denver) Phone: 775-754-6447.**

**Technical Facilities:** 0.001-kw ERP, lat. 40° 43' 00", long. 116° 06' 40".

**Transmitter:** Carlin town site.

**Ownership:** Carlin Television District.

**Carlin—K30CD, Ch. 30, Carlin Television District. Phone: 775-754-6447.**

**Technical Facilities:** 1-w TPO, 0.003-kw ERP, 26-ft. above ground, 4980-ft. above sea level, lat. 40° 43' 00", long. 116° 06' 40".

**Transmitter:** NW quarter of section 27, Twp. 33 N, Range 52 E, Carlin.

**Ownership:** Carlin Television District.

**Carlin—K33DP, Ch. 33, Carlin Television District. (KAME-TV Ch. 20 Reno) Phone: 775-754-6447.**

**Technical Facilities:** 0.003-kw ERP, 20-ft. above ground, 5013-ft. above sea level, lat. 40° 43' 00", long. 116° 06' 40".

**Ownership:** Carlin Television District.

**Carlin—K35BR, Ch. 35, Carlin Television District. Phone: 775-754-6447.**

**Technical Facilities:** 1-w TPO, 0.003-kw ERP, 26-ft. above ground, 5013-ft. above sea level, lat. 40° 43' 00", long. 116° 06' 40".

**Transmitter:** NW quarter of Section 27, Twp. 33 N, Range 52 E Carlin.

**Ownership:** Carlin Television District.

**Personnel:** Howard R. Wright, General Manager.

**Carlin—K44AM, Ch. 44, Carlin Television District. Phone: 775-754-6447.**

**Technical Facilities:** 0.51-kw ERP, lat. 40° 43' 07", long. 116° 16' 06".

**Ownership:** Carlin Television District.

**Carlin—K46KH, Ch. 46, Carlin Television District. Phone: 775-754-6447.**

**Technical Facilities:** 0.802-kw ERP, 14-ft. above ground, 7616-ft. above sea level, lat. 40° 43' 07", long. 116° 16' 06".

**Ownership:** Carlin Television District.

**Carlin**—K48LM, Ch. 48, Carlin Television District. Phone: 775-754-6447.  
 Technical Facilities: 0.819-kw ERP, 14-ft. above ground, 7616-ft. above sea level, lat. 40° 43' 07", long. 116° 16' 06".  
 Ownership: Carlin Television District.

**Carlin**—K54DV, Ch. 54, Carlin Television District. Phone: 775-754-6447.  
 Technical Facilities: 20-w TPO, 0.87-kw ERP, 7613-ft. above sea level, lat. 40° 43' 07", long. 116° 16' 06".  
 Transmitter: Mary's Mountain, near Carlin.  
 Ownership: Carlin Television District.  
 Personnel: Howard R. Wright, General Manager.

**Carrara**—K30IG, Ch. 30, Hispanic Christian Community Network Inc. Phone: 214-879-0081.  
 Technical Facilities: 150-kw ERP, 131-ft. above ground, 3058-ft. above sea level, lat. 36° 48' 15", long. 116° 42' 29".  
 Ownership: Hispanic Christian Community Network Inc.

**Carson City**—K17CA-D, Ch. 17, KTVU Partnership. Phone: 775-856-1100.  
 Technical Facilities: 5.13-kw ERP, 89-ft. above ground, 7506-ft. above sea level, lat. 39° 15' 32", long. 119° 42' 06".  
 Ownership: Cox Enterprises Inc.

**Carson City**—K29ES-D, Ch. 29, Channel 5 Public Broadcasting Inc. (KNPB Ch. 15 Reno) Phone: 775-784-4555.  
 Technical Facilities: 1.43-kw ERP, 20-ft. above ground, 5951-ft. above sea level, lat. 39° 12' 50", long. 119° 46' 10".  
 Began Operation: January 14, 1985.  
 Ownership: Channel 5 Public Broadcasting Inc.

**Carson City**—K32GW-D, Ch. 32, Ellis Communications Inc. (KAME-TV Ch. 20 Reno) Phone: 404-229-8080.  
 Technical Facilities: 6.94-kw ERP, 60-ft. above ground, 7501-ft. above sea level, lat. 39° 15' 34", long. 119° 42' 16".  
 Ownership: Ellis Communications Inc.

**Copper Canyon, etc.**—K06FQ, Ch. 6, Lander County General Improvement District No. 1. (KTVN Ch. 13 Reno) Phone: 775-635-2278.  
 Technical Facilities: 0.188-kw ERP, 6184-ft. above sea level, lat. 40° 35' 25", long. 116° 41' 30".  
 Ownership: Lander County General Improvement District No. 1.

**Dayton**—K06JK, Ch. 6, Lyon County, Nevada. (KOLO-TV Ch. 8 Reno) Phone: 775-463-6551.  
 Technical Facilities: 0.047-kw ERP, lat. 39° 11' 52", long. 119° 28' 50".  
 Began Operation: August 22, 1978.  
 Ownership: Lyon County, Nevada.

**Dayton**—K45GZ, Ch. 45, Lyon County, Nevada. Phone: 775-463-6551.  
 Technical Facilities: 0.5-kw ERP, 16-ft. above ground, 8045-ft. above sea level, lat. 39° 11' 52", long. 119° 28' 50".  
 Began Operation: August 21, 1978.  
 Ownership: Lyon County, Nevada.

**Duckwater, etc.**—K15GS, Ch. 15, Eureka County TV District. (KTVN Ch. 13 Reno) Phone: 775-237-5506.

Technical Facilities: 0.499-kw ERP, 26-ft. above ground, 9586-ft. above sea level, lat. 39° 26' 58", long. 115° 59' 54".  
 Ownership: Eureka County Television District.

**Duckwater, etc.**—K29GM, Ch. 29, Eureka County TV District. (KTVX Ch. 40 Salt Lake City) Phone: 775-237-5506.  
 Technical Facilities: 0.518-kw ERP, 26-ft. above ground, 9586-ft. above sea level, lat. 39° 26' 58", long. 115° 59' 54".  
 Ownership: Eureka County Television District.

**Elko**—K05JU, Ch. 5, Elko Television District. (KJZZ-TV Ch. 46 Salt Lake City) Phone: 775-738-5025.

Technical Facilities: 0.108-kw ERP, 33-ft. above ground, 6499-ft. above sea level, lat. 40° 49' 16", long. 115° 42' 04".  
 Holds CP for change to 0.01-kw ERP, 66-ft. above ground, 6565-ft. above sea level, BDFCDTV-20090716AAI.  
 Began Operation: May 23, 1994.  
 Ownership: Elko Television District.

**Elko**—K06MK, Ch. 6, Elko Television District. Phone: 775-738-5025.  
 Technical Facilities: 10-w TPO, 0.054-kw ERP, 6499-ft. above sea level, lat. 40° 49' 16", long. 115° 42' 04".  
 Holds CP for change to 0.1-kw ERP, 66-ft. above ground, 6565-ft. above sea level, BDFCDTV-20090716AAJ.  
 Transmitter: Lamoille Summit, E of Elko.  
 Began Operation: June 10, 1993.  
 Ownership: Elko Television District.

**Elko**—K08LS, Ch. 8, Elko Television District. (KOLO-TV Ch. 8 Reno) Phone: 775-738-5025.  
 Technical Facilities: 0.057-kw ERP, 23-ft. above ground, 6489-ft. above sea level, lat. 40° 49' 16", long. 115° 42' 04".  
 Holds CP for change to 0.1-kw ERP, 66-ft. above ground, 6555-ft. above sea level, BDFCDTV-20090716AAK.  
 Began Operation: June 10, 1993.  
 Ownership: Elko Television District.

**Elko**—K15EE-D, Ch. 15, Elko Television District. Phone: 775-738-5025.  
 Technical Facilities: 1-kw ERP, 660-ft. above ground, 6526-ft. above sea level, lat. 40° 49' 16", long. 115° 42' 04".  
 Began Operation: February 11, 1985.  
 Ownership: Elko Television District.

**Elko**—K17DT-D, Ch. 17, Elko Television District. Phone: 775-738-5025.  
 Technical Facilities: 1-kw ERP, 60-ft. above ground, 6526-ft. above sea level, lat. 40° 49' 16", long. 115° 42' 04".  
 Began Operation: March 13, 1995.  
 Ownership: Elko Television District.

**Elko**—K19FZ, Ch. 19, Elko Television District. Phone: 775-738-5025. Fax: 775-738-4712.  
 Technical Facilities: 0.546-kw ERP, 30-ft. above ground, 7411-ft. above sea level, lat. 40° 42' 00", long. 115° 54' 09".  
 Ownership: Elko Television District.

**Elko**—K23FC, Ch. 23, Elko Television District. Phone: 775-738-5025.

Technical Facilities: 0.821-kw ERP, 28-ft. above ground, 7439-ft. above sea level, lat. 40° 42' 00", long. 115° 54' 09".

Ownership: Elko Television District.

**Elko**—K25FR, Ch. 25, Elko Television District. (KTVN Ch. 13 Reno) Phone: 775-738-5025.  
 Technical Facilities: 0.576-kw ERP, lat. 40° 42' 00", long. 115° 54' 09".  
 Ownership: Elko Television District.

**Elko**—K32GK-D, Ch. 32, Elko Television District. Phone: 775-738-5025.  
 Technical Facilities: 1-kw ERP, 60-ft. above ground, 6526-ft. above sea level, lat. 40° 49' 16", long. 115° 42' 04".  
 Began Operation: May 20, 2004.  
 Ownership: Elko Television District.

**Elko**—K34HE-D, Ch. 34, Elko Television District. Phone: 775-738-5025.  
 Technical Facilities: 1-kw ERP, 60-ft. above ground, 6526-ft. above sea level, lat. 40° 49' 16", long. 115° 42' 04".  
 Began Operation: May 20, 2004.  
 Ownership: Elko Television District.

**Elko**—K36HA-D, Ch. 36, Elko Television District. Phone: 775-738-5025.  
 Technical Facilities: 1-kw ERP, 60-ft. above ground, 6526-ft. above sea level, lat. 40° 49' 16", long. 115° 42' 04".  
 Began Operation: May 20, 2004.  
 Ownership: Elko Television District.

**Elko**—K38IF, Ch. 38, Elko Television District. Phone: 775-738-5025.  
 Technical Facilities: 0.96-kw ERP, 40-ft. above ground, 7421-ft. above sea level, lat. 40° 42' 00", long. 115° 54' 09".  
 Ownership: Elko Television District.

**Elko**—K47HP-D, Ch. 47, Elko Television District. Phone: 775-738-5025.  
 Technical Facilities: 1-kw ERP, 60-ft. above ground, 6526-ft. above sea level, lat. 40° 49' 16", long. 115° 42' 04".  
 Began Operation: May 20, 2004.  
 Ownership: Elko Television District.

**Elko**—K50CA, Ch. 50, Elko Television District. (KTVB Ch. 7 Boise) Phone: 775-738-5025.  
 Technical Facilities: 0.546-kw ERP, lat. 40° 42' 00", long. 115° 54' 09".  
 Ownership: Elko Television District.

**Elko**—K55IK, Ch. 55, Elko Television District. (KTVN Ch. 13 Reno) Phone: 775-738-5025.  
 Technical Facilities: 0.546-kw ERP, 30-ft. above ground, 7411-ft. above sea level, lat. 40° 42' 00", long. 115° 54' 09".  
 Ownership: Elko Television District.

**Elko**—K57GR, Ch. 57, Elko Television District. Phone: 775-738-5025.  
 Technical Facilities: 0.936-kw ERP, 30-ft. above ground, 7411-ft. above sea level, lat. 40° 42' 00", long. 115° 54' 09".  
 Ownership: Elko Television District.

**Elko**—K59EV, Ch. 59, Elko TV District. (KJZZ-TV Ch. 46 Salt Lake City) Phone: 775-738-5025.  
 Technical Facilities: 0.959-kw ERP, 30-ft. above ground, 7411-ft. above sea level, lat. 40° 42' 00", long. 115° 54' 09".  
 Ownership: Elko Television District.

**Ely**—K06HT, Ch. 6, Sarkes Tarzian Inc. (KTVN Ch. 13 Reno) Phone: 812-332-7251.

Technical Facilities: 0.025-kw ERP, lat. 39° 15' 48", long. 114° 53' 36".

Holds CP for change to 0.006-kw ERP, 11-ft. above ground, 8043-ft. above sea level, BDFCDTV-20090720ADR.  
 Ownership: Sarkes Tarzian Inc.

**Ely**—K14AL, Ch. 14, White Pine Television District No. 1. Phone: 775-289-4048.

Technical Facilities: 0.324-kw ERP, 20-ft. above ground, 6302-ft. above sea level, lat. 39° 15' 00", long. 114° 53' 25".  
 Holds CP for change to 0.4-kw ERP, 13-ft. above ground, 6316-ft. above sea level, BDFCDTT-20090526ABP.  
 Ownership: White Pine Television District No. 1.

**Ely**—K16GK, Ch. 16, Sierra Broadcasting Co. Phone: 702-642-3333.  
 Technical Facilities: 150-kw ERP, 131-ft. above ground, 7959-ft. above sea level, lat. 39° 14' 46", long. 114° 55' 36".  
 Ownership: Sunbelt Communications Co.

**Ely**—K24GY-D, Ch. 24, White Pine Television District No. 1. Phone: 775-289-4048.

Technical Facilities: 0.796-kw ERP, 8-ft. above ground, 10759-ft. above sea level, lat. 39° 09' 45", long. 114° 36' 32".  
 Ownership: White Pine Television District No. 1.

**Ely**—K26HY-D, Ch. 26, White Pine Television District No. 1. Phone: 775-289-4048.

Technical Facilities: 0.796-kw ERP, 8-ft. above ground, 10759-ft. above sea level, lat. 39° 09' 45", long. 114° 36' 32".  
 Began Operation: January 11, 2010.  
 Ownership: White Pine Television District No. 1.

**Ely**—K28IZ-D, Ch. 28, White Pine Television District No. 1. (KTVN Ch. 13 Reno) Phone: 775-289-4048.

Technical Facilities: 0.796-kw ERP, 8-ft. above ground, 10759-ft. above sea level, lat. 39° 09' 45", long. 114° 36' 32".  
 Began Operation: January 11, 2010.  
 Ownership: White Pine Television District No. 1.

**Ely**—K30CN-D, Ch. 30, White Pine Television District No. 1. (KTVX Ch. 40 Salt Lake City) Phone: 775-289-4048.

Technical Facilities: 0.796-kw ERP, 8-ft. above ground, 10759-ft. above sea level, lat. 39° 09' 45", long. 114° 36' 32".  
 Began Operation: January 11, 2010.  
 Ownership: White Pine Television District No. 1.

**Ely**—K32CJ-D, Ch. 32, White Pine Television District No. 1. (KUTV Ch. 34 Salt Lake City) Phone: 775-289-4048.

Technical Facilities: 0.796-kw ERP, 8-ft. above ground, 10759-ft. above sea level, lat. 39° 09' 45", long. 114° 33' 32".  
 Began Operation: January 11, 2010.  
 Ownership: White Pine Television District No. 1.

**Ely**—K34CM-D, Ch. 34, White Pine Television District No. 1. (KSL-TV Ch. 38 Salt Lake City) Phone: 775-289-4048.

Technical Facilities: 0.796-kw ERP, 8-ft. above ground, 10759-ft. above sea level, lat. 39° 09' 45", long. 114° 36' 32".  
 Began Operation: January 11, 2010.  
 Ownership: White Pine Television District No. 1.

**Ely & McGill**—K07DU-D, Ch. 7, White Pine Television District No. 1. (KTVX Ch. 40 Salt Lake City) Phone: 775-289-4048.

Technical Facilities: 0.06-kw ERP, 13-ft. above ground, 8045-ft. above sea level, lat. 39° 15' 48", long. 114° 53' 46".

Ownership: White Pine Television District No. 1.

**Ely & McGill**—K09EA-D, Ch. 9, White Pine Television District No. 1. (KUTV Ch. 34 Salt Lake City) Phone: 775-289-4048.

Technical Facilities: 0.06-kw ERP, 13-ft. above ground, 8045-ft. above sea level, lat. 39° 15' 48", long. 114° 53' 46".

Ownership: White Pine Television District No. 1.

**Ely & McGill**—K11EE-D, Ch. 11, White Pine Television District No. 1. (KSL-TV Ch. 38 Salt Lake City) Phone: 775-289-4048.

Technical Facilities: 0.06-kw ERP, 13-ft. above ground, 8045-ft. above sea level, lat. 39° 15' 48", long. 114° 53' 46".

Ownership: White Pine Television District No. 1.

**Ely & McGill**—K13NR-D, Ch. 13, White Pine Television District No. 1. Phone: 775-289-4048.

Technical Facilities: 0.06-kw ERP, 13-ft. above ground, 8045-ft. above sea level, lat. 39° 15' 48", long. 114° 53' 36".

Began Operation: January 11, 2010.

Ownership: White Pine Television District No. 1.

**Ely & McGill**—K50Y-D, Ch. 50, White Pine Television District No. 1. Phone: 775-289-4048.

Technical Facilities: 3.549-kw ERP, 10-ft. above ground, 8028-ft. above sea level, lat. 39° 15' 48", long. 114° 53' 46".

Ownership: White Pine Television District No. 1.

**Ely, etc.**—K58BC, Ch. 58, White Pine Television District No. 1. Phone: 775-289-4048.

Technical Facilities: 0.28-kw ERP, 7903-ft. above sea level, lat. 39° 15' 48", long. 114° 53' 56".

Began Operation: February 9, 1981.

Ownership: White Pine Television District No. 1.

**Eureka**—K17FY, Ch. 17, Eureka County Television District. (KUTV Ch. 34 Salt Lake City) Phone: 775-237-5506.

Technical Facilities: 0.06-kw ERP, lat. 39° 28' 30", long. 115° 59' 33".

Ownership: Eureka County Television District.

**Eureka**—K40CI, Ch. 40, Eureka County Television District. (KUTV Ch. 34 Salt Lake City) Phone: 775-237-5506.

Technical Facilities: 0.25-kw ERP, lat. 39° 28' 30", long. 115° 59' 33".

Ownership: Eureka County Television District.

**Eureka**—K42CL, Ch. 42, Eureka County Television District. Phone: 775-237-5506.

Technical Facilities: 0.25-kw ERP, lat. 39° 28' 30", long. 115° 59' 33".

Ownership: Eureka County Television District.

**Eureka**—K44CP, Ch. 44, Eureka County Television District. Phone: 775-237-5506.

Technical Facilities: 20-w TPO, 0.255-kw ERP, 20-ft. above ground, 5948-ft. above sea level, lat. 39° 28' 33", long. 115° 59' 33".

Transmitter: 2.5-mi. SW of Eureka.

Ownership: Eureka County Television District.

**Eureka**—K47DG, Ch. 47, Eureka County Television District. Phone: 775-237-5506.

Technical Facilities: 100-w TPO, 4.17-kw ERP, 197-ft. above ground, 9590-ft. above sea level, lat. 39° 26' 59", long. 115° 59' 54".

Transmitter: Prospect Peak, 4.7-mi. S of Eureka.

Ownership: Eureka County Television District.

**Eureka**—K51GR, Ch. 51, Eureka County Television District. (KTVN Ch. 13 Reno) Phone: 775-237-5506.

Technical Facilities: 4.2-kw ERP, 20-ft. above ground, 8405-ft. above sea level, lat. 39° 28' 30", long. 115° 59' 33".

Ownership: Eureka County Television District.

**Eureka, etc.**—K21GJ, Ch. 21, Eureka County Television District. (KOLO-TV Ch. 8 Reno) Phone: 775-237-5506.

Technical Facilities: 1.36-kw ERP, 20-ft. above ground, 9590-ft. above sea level, lat. 39° 26' 58", long. 115° 59' 54".

Ownership: Eureka County Television District.

**Fallon**—K44BE, Ch. 44, Broadcast Development Corp. Phone: 775-856-2121.

Technical Facilities: 16.2-kw ERP, lat. 39° 29' 17", long. 118° 45' 08".

Ownership: Broadcast Development Corp.

**Fallon**—K51IA, Ch. 51, KTVU Partnership. Phone: 775-865-1100.

Technical Facilities: 12.72-kw ERP, 26-ft. above ground, 4209-ft. above sea level, lat. 39° 29' 17", long. 118° 45' 08".

Ownership: Cox Enterprises Inc.

**Fish Lake Valley, etc.**—K53EZ, Ch. 53, Fish Lake Valley Communications Foundation. (KTVN Ch. 13 Reno) Phone: 775-572-3337.

Technical Facilities: 0.9-kw ERP, 13-ft. above ground, 7333-ft. above sea level, lat. 38° 02' 00", long. 118° 12' 40".

Ownership: Fish Lake Valley Communications Foundation.

**Fish Lake Valley, etc.**—K55GR, Ch. 55, Fish Lake Valley Communications Foundation. Phone: 775-572-3337.

Technical Facilities: 0.882-kw ERP, 23-ft. above ground, 7342-ft. above sea level, lat. 38° 02' 00", long. 118° 12' 40".

Ownership: Fish Lake Valley Communications Foundation.

**Fish Lake Valley, etc.**—K57GI, Ch. 57, Fish Lake Valley Communications Foundation. (KNPB Ch. 15 Reno) Phone: 775-572-3337.

Technical Facilities: 0.862-kw ERP, 20-ft. above ground, 7336-ft. above sea level, lat. 38° 02' 00", long. 118° 12' 40".

Ownership: Fish Lake Valley Communications Foundation.

**Fish Lake Valley, etc.**—K59FH, Ch. 59, Fish Lake Valley Communications Foundation. (KOLO-TV Ch. 8 Reno) Phone: 775-572-3337.

Technical Facilities: 0.862-kw ERP, 7336-ft. above sea level, lat. 38° 02' 00", long. 118° 12' 40".

Ownership: Fish Lake Valley Communications Foundation.

**Fish Lake Valley, etc.**—K64AE, Ch. 64, Fish Lake Valley Communications Foundation. (KTVN Ch. 13 Reno) Phone: 775-572-3337.

Technical Facilities: 0.787-kw ERP, 7342-ft. above sea level, lat. 38° 02' 00", long. 118° 12' 40".

Ownership: Fish Lake Valley Communications Foundation.

**Gabbs**—K06NZ, Ch. 6, City of Gabbs. Phone: 775-285-2671.

Technical Facilities: 0.057-kw ERP, 10-ft. above ground, 5649-ft. above sea level, lat. 38° 52' 02", long. 117° 53' 39".

Ownership: City of Gabbs.

**Gabbs**—K13YK, Ch. 13, City of Gabbs. Phone: 775-423-2543.

Technical Facilities: 0.057-kw ERP, 10-ft. above ground, 5650-ft. above sea level, lat. 38° 52' 02", long. 117° 53' 39".

Ownership: City of Gabbs.

**Glendale**—K23CJ, Ch. 23, Clark County School District. Phone: 702-799-1010.

Technical Facilities: 1.43-kw ERP, 16-ft. above ground, 2231-ft. above sea level, lat. 36° 41' 02", long. 114° 30' 59".

Ownership: Clark County School District.

Personnel: Darrell Brown, General Manager.

**Golconda**—K26GG-D, Ch. 26, Humboldt County. (KOLO-TV Ch. 8 Reno) Phone: 775-623-6349.

Technical Facilities: 0.19-kw ERP, 36-ft. above ground, 6358-ft. above sea level, lat. 41° 09' 19", long. 117° 28' 16".

Ownership: Humboldt County.

**Golconda**—K28EO, Ch. 28, Humboldt County. Phone: 775-623-6349.

Technical Facilities: 0.38-kw ERP, 16-ft. above ground, 6936-ft. above sea level, lat. 41° 09' 19", long. 117° 28' 16".

Ownership: Humboldt County.

**Golconda**—K31FU, Ch. 31, Humboldt County. Phone: 775-623-6349.

Technical Facilities: 1.7-kw ERP, 16-ft. above ground, 6936-ft. above sea level, lat. 41° 09' 19", long. 117° 28' 16".

Ownership: Humboldt County.

**Golconda**—K33GB, Ch. 33, Humboldt County. Phone: 775-623-6349.

Technical Facilities: 1.7-kw ERP, 23-ft. above ground, 6942-ft. above sea level, lat. 41° 09' 19", long. 117° 28' 16".

Ownership: Humboldt County.

**Golconda**—K35GD-D, Ch. 35, Humboldt County. (KTVN Ch. 13 Reno) Phone: 775-623-6349.

Technical Facilities: 0.19-kw ERP, 33-ft. above ground, 6355-ft. above sea level, lat. 41° 09' 19", long. 117° 28' 16".

Ownership: Humboldt County.

**Golconda, etc.**—K36IC-D, Ch. 36, Humboldt County. (KTVN Ch. 13 Reno) Phone: 775-623-6349.

Technical Facilities: 0.19-kw ERP, 33-ft. above ground, 6355-ft. above sea level, lat. 41° 09' 19", long. 117° 28' 16".

Began Operation: October 15, 2009.

Ownership: Humboldt County.

**Hawthorne**—K13WI, Ch. 13, Virginia M. Becker. Phones: 775-945-1300; 775-945-9090.

Technical Facilities: 10-w TPO, 0.017-kw ERP, 50-ft. above ground, 4327-ft. above sea level, lat. 38° 31' 56", long. 118° 37' 16".

Holds CP for change to 40-ft. above ground, 4373-ft. above sea level, lat. 38° 31' 26", long. 118° 37' 21". BPTVL-20081027ACW.

Transmitter: 996 H St.

Began Operation: April 18, 1994.

Ownership: Virginia M. Becker.

Personnel: Bob Becker, Manager; Scott Becker, Chief Engineer; Virginia Becker, Sales Manager.

**Hawthorne**—K20FR-D, Ch. 20, Mineral TV District No. 1. Phone: 775-423-2543.

Technical Facilities: 0.564-kw ERP, 10-ft. above ground, 10253-ft. above sea level, lat. 38° 27' 37", long. 118° 45' 39".

Ownership: Mineral Television District No. 1.

**Hawthorne**—K22FH, Ch. 22, KTVU Partnership.

Technical Facilities: 2.06-kw ERP, 18-ft. above ground, 10258-ft. above sea level, lat. 38° 27' 27", long. 118° 45' 49".

Ownership: KTVU Partnership.

**Hawthorne**—K30FS, Ch. 30, Mineral TV District No. 1. (KOLO-TV Ch. 8 Reno) Phone: 775-423-2543.

Technical Facilities: 1.905-kw ERP, lat. 38° 27' 37", long. 118° 45' 39".

Holds CP for change to 0.577-kw ERP, 10-ft. above ground, 10253-ft. above sea level, BMPDDT-20090521ADL.

Began Operation: February 12, 1980.

Ownership: Mineral Television District No. 1.

**Hawthorne**—K33GZ, Ch. 33, Mineral TV District No. 1. Phone: 775-423-2543.

Technical Facilities: 0.89-kw ERP, lat. 38° 27' 37", long. 118° 45' 39".

Holds CP for change to 0.24-kw ERP, 10-ft. above ground, 10253-ft. above sea level, BDFCDT-20090209AMA.

Began Operation: October 8, 2003.

Ownership: Mineral Television District No. 1.

**Hawthorne**—K48GG, Ch. 48, Mineral TV District No. 1. (KTVN Ch. 13 Reno) Phone: 775-423-2543.

Technical Facilities: 2.327-kw ERP, lat. 38° 27' 37", long. 118° 45' 39".

Holds CP for change to 0.661-kw ERP, 10-ft. above ground, 10253-ft. above sea level, BMPDDT-20090521ADM.

Ownership: Mineral Television District No. 1.

**Hawthorne**—K50AI-D, Ch. 50, Mineral TV District No. 1. (KQED Ch. 30 San Francisco; KNPB Ch. 15 Reno) Phone: 775-423-2543.

Technical Facilities: 0.661-kw ERP, 10-ft. above ground, 10253-ft. above sea level, lat. 38° 27' 37", long. 118° 45' 39".

Transmitter: 7000-ft. NE of Cory Peak, located W of Hawthorne.

Began Operation: August 16, 1983.

Ownership: Mineral Television District No. 1.

**Hawthorne, etc.**—K35AX, Ch. 35, Ellis Communications Inc. Phone: 404-229-8080.

Technical Facilities: 0.926-kw ERP, 7-ft. above ground, 10029-ft. above sea level, lat. 38° 27' 37", long. 118° 45' 39".

Ownership: Ellis Communications Inc.

**Imlay**—K39CX-D, Ch. 39, Humboldt County. Phone: 775-623-6349.

Technical Facilities: 0.85-kw ERP, 33-ft. above ground, 6860-ft. above sea level, lat. 40° 07' 10", long. 118° 43' 50".

Ownership: Humboldt County.

**Imlay**—K41GI-D, Ch. 41, Humboldt County. (KOLQ-TV Ch. 8 Reno) Phone: 775-623-6349.

Technical Facilities: 0.19-kw ERP, 16-ft. above ground, 6007-ft. above sea level, lat. 40° 34' 50", long. 118° 13' 01".

Ownership: Humboldt County.

**Incline Village**—KVCJ-LP, Ch. 14, North Lake Tahoe Community Foundation. Phone: 775-741-7969.

Technical Facilities: 100-w TPO, 0.76-kw ERP, 40-ft. above ground, 7490-ft. above sea level, lat. 39° 14' 53", long. 119° 55' 17".

Transmitter: Ski Way, 1.5-mi. NE of Lake Tahoe.

Multichannel TV Sound: Stereo only.

Began Operation: December 6, 1983.

Ownership: North Lake Tahoe Community Foundation.

Personnel: Steve Baker, General Manager; Herb Primosch, Chief Engineer.

**Indian Springs**—K07JC, Ch. 7, Clark County School District. Phone: 702-799-1010.

Technical Facilities: 0.005-kw ERP, 12-ft. above ground, 3732-ft. above sea level, lat. 36° 35' 38.8", long. 115° 37' 52.4".

Ownership: Clark County School District.

**Jean**—K23BS, Ch. 23, Clark County School District. Phone: 702-799-1010.

Technical Facilities: 0.736-kw ERP, 22-ft. above ground, 6223-ft. above sea level, lat. 35° 53' 33", long. 115° 29' 39".

Began Operation: July 2, 1990.

Ownership: Clark County School District.

**Kings River**—K04GA, Ch. 4, Quinn River TV Maintenance District. (KTVB Ch. 7 Boise) Phone: 208-375-2205.

Technical Facilities: 0.032-kw ERP, lat. 41° 31' 36", long. 118° 03' 50".

Ownership: Quinn River TV Maintenance District.

**Kings River, etc.**—K10HJ, Ch. 10, Quinn River TV Maintenance District. Phone: 208-375-2205.

Technical Facilities: 0.035-kw ERP, 5518-ft. above sea level, lat. 41° 31' 36", long. 118° 03' 30".

Ownership: Quinn River TV Maintenance District.

**Las Vegas**—K4110-D, Ch. 41, Enlace Christian Television Inc. Phone: 469-499-0832.

Technical Facilities: 15-kw ERP, 62-ft. above ground, 3396-ft. above sea level, lat. 36° 00' 29", long. 115° 00' 20".

Began Operation: November 17, 1987.

Ownership: Enlace Christian Television Inc.

■ **Las Vegas**—K43FO, Ch. 43, Three Angels Broadcasting Network Inc. Phone: 618-627-4651. Fax: 618-627-4155.

Studio: 3391 Charley Good Rd, West Frankfort, IL 62896.

Technical Facilities: 10.2-kw ERP, 233-ft. above ground, 3458-ft. above sea level, lat. 36° 00' 36", long. 115° 00' 20".

Holds CP for change to 14.5-kw ERP, 39-ft. above ground, 3267-ft. above sea level, BDFCDTA-20081203AAC.

Began Operation: December 29, 1998.

Ownership: Three Angels Broadcasting Network Inc.

Personnel: Moses Primo, Chief Engineer.

■ **Las Vegas**—KEEN-CD, Ch. 17, Christian Media Associates International Inc. Phone: 630-801-3838.

Studio: 4511 W Cheyenne Ave, Ste 507, North Las Vegas, NV 89032.

Technical Facilities: 4.1-kw ERP, 103-ft. above ground, lat. 36° 00' 36", long. 115° 00' 20".

Multichannel TV Sound: Separate audio program. Began Operation: May 6, 1993.

Ownership: Christian Communications of Chicagoland Inc.

Personnel: Kevin Culbertson, General Manager; Mike Mulanax, Chief Engineer.

**Las Vegas**—KEGS-LD, Ch. 24, Mako Communications LLC. Phone: 361-883-1763.

Technical Facilities: 15-kw ERP, 54-ft. above ground, 4375-ft. above sea level, lat. 35° 56' 46", long. 115° 02' 34".

Began Operation: January 1, 1900.

Ownership: Mako Communications LLC.

**Las Vegas**—KEGS-LP, Ch. 30, Mako Communications LLC. Phone: 361-883-1763.

Studio: 2675 E Flamingo Rd, Ste 6, Las Vegas, NV 89121.

Technical Facilities: 2.1-kw ERP, 82-ft. above ground, 4416-ft. above sea level, lat. 35° 56' 43", long. 115° 02' 32".

Began Operation: May 7, 1997.

Ownership: Mako Communications LLC.

Personnel: Darwin Paustian, General Manager; Neal Ardman, Chief Engineer; Elaine Dawson, Sales Manager.

**Las Vegas**—KELV-LP, Ch. 27, Entravision Holdings LLC. Phone: 702-434-0015. Fax: 702-434-0527.

Technical Facilities: 0.03-kw ERP, lat. 36° 00' 26", long. 115° 00' 23".

Ownership: Entravision Communications Corp.

**Las Vegas**—KGNG-LD, Ch. 48, King Kong Broadcasting Inc. Phone: 702-642-8847.

Technical Facilities: 15-kw ERP, 50-ft. above ground, 4351-ft. above sea level, lat. 35° 56' 44", long. 115° 02' 33".

Began Operation: August 20, 2009.

Ownership: King Kong Broadcasting Inc.

**Las Vegas**—KGNG-LP, Ch. 47, King Kong Broadcasting Inc. Phone: 702-642-8847. Fax: 702-649-5588.

Technical Facilities: 13.4-kw ERP, 50-ft. above ground, 4350-ft. above sea level, lat. 35° 56' 44", long. 115° 02' 31".

Transmitter: Atop Potosi Mountain, near Las Vegas.

Ownership: King Kong Broadcasting Inc.

Personnel: Larry Hunt, General Manager & Chief Engineer; Lisa Rhodes, Sales Manager.

■ **Las Vegas**—KHDF-CA, Ch. 19, Una Vez Mas Las Vegas License LLP. Phone: 214-754-7008.

Technical Facilities: 550-w TPO, 7-kw ERP, 98-ft. above ground, 3435-ft. above sea level, lat. 36° 00' 30", long. 115° 00' 20".

Transmitter: 7200 N. Rancho Rd.

Ownership: Una Vez Mas GP LLC.

**Las Vegas**—KHMP-LD, Ch. 18, Hilltop Church Inc. Phone: 775-751-9709.

Technical Facilities: 7.5-kw ERP, 26-ft. above ground, 8287-ft. above sea level, lat. 35° 57' 21", long. 115° 29' 42".

Holds CP for change to 15-kw ERP, 82-ft. above ground, 3419-ft. above sea level, lat. 36° 00' 30", long. 115° 00' 20". BPDFDL-20091007ACG.

Began Operation: February 2, 2004.

Ownership: Hilltop Church Inc.

**Las Vegas**—KLSV-LD, Ch. 50, Biltmore Broadcasting Las Vegas Inc. Phone: 310-943-5288.

Technical Facilities: 10-kw ERP, 94-ft. above ground, 3424-ft. above sea level, lat. 36° 00' 31", long. 115° 00' 28".

Began Operation: November 4, 1993.

Ownership: Biltmore Broadcasting Corp.

Personnel: Larry Hunt, Chief Engineer.

**Las Vegas**—KLVD-LP, Ch. 23, Word of God Fellowship Inc. Phone: 817-571-1229.

Technical Facilities: 87-kw ERP, 220-ft. above ground, 3448-ft. above sea level, lat. 36° 00' 36", long. 115° 00' 20".

Holds CP for change to 15-kw ERP, BDFCDTL-20100120ACX.

Ownership: Word of God Fellowship Inc.

■ **Las Vegas**—KNBX-CA, Ch. 31, Mako Communications LLC. Phone: 361-883-1776.

Technical Facilities: 149-kw ERP, 82-ft. above ground, 4416-ft. above sea level, lat. 35° 56' 43", long. 115° 02' 32".

Holds CP for change to channel number 21, 1.5-kw ERP, 82-ft. above ground, 4403-ft. above sea level, lat. 35° 56' 46", long. 115° 02' 34". BDISDTA-20090610ACM.

Began Operation: January 16, 1998.

Ownership: Mako Communications LLC.

**Las Vegas**—KTUD-LD, Ch. 20, Las Vegas TV Partners LLC. Phone: 702-222-2225.

Technical Facilities: 8.9-kw ERP, 35-ft. above ground, 4369-ft. above sea level, lat. 35° 56' 44", long. 115° 02' 33".

Began Operation: September 23, 2009.

Ownership: Las Vegas TV Partners LLC.

**Las Vegas**—KVPX-LP, Ch. 28, Mako Communications LLC. Phone: 361-883-1763.

Technical Facilities: 150-kw ERP, 121-ft. above ground, 3455-ft. above sea level, lat. 36° 00' 31", long. 115° 00' 28".

Ownership: Mako Communications LLC.

**Las Vegas**—KVTE-LP, Ch. 35, Mountain Ridge Communications Inc. Phone: 702-796-3535. Fax: 702-454-3043.

Technical Facilities: 150-kw ERP, 66-ft. above ground, 4400-ft. above sea level, lat. 35° 56' 44", long. 115° 02' 31".

Ownership: Mountain Ridge Holdings Inc.

Personnel: Shenandoah Merrick, Executive Vice President; Rocky VanBlaricom, Chief Engineer.

**Laughlin**—K22DR, Ch. 22, KLAS LLC. Phone: 702-792-8888.

Technical Facilities: 2.31-kw ERP, 30-ft. above ground, 4849-ft. above sea level, lat. 35° 14' 58", long. 114° 44' 34".

Ownership: Landmark Media Enterprises LLC.

**Laughlin**—K40CQ, Ch. 40, Valley Broadcasting Co. Phone: 702-642-3333.

Technical Facilities: 2.31-kw ERP, 30-ft. above ground, 4849-ft. above sea level, lat. 35° 14' 58", long. 114° 44' 34".

Ownership: Sunbelt Communications Co.

**Laughlin**—K44JR-D, Ch. 44, Journal Broadcast Corp. Phone: 702-876-1313. Fax: 702-871-1961.

Technical Facilities: 7-kw ERP, 30-ft. above ground, 4842-ft. above sea level, lat. 35° 14' 57", long. 114° 44' 33".

Began Operation: April 28, 1993.

Ownership: Journal Communications Inc.

Personnel: Kris Foate, General Manager; Roman Hlohowskyj, Chief Engineer; John Dalrymple, Sales Manager.

**Laughlin**—K53DG, Ch. 53, Clark County School District. Phone: 702-799-1010.

Technical Facilities: 0.958-kw ERP, 56-ft. above ground, 4869-ft. above sea level, lat. 35° 14' 58", long. 114° 44' 34".

Holds CP for change to channel number 6, 0.3-kw ERP, BDISDTV-20090629ABY.

Began Operation: October 24, 1990.

Ownership: Clark County School District.

**Laughlin**—K63HJ, Ch. 63, 9th Island Broadcasting Inc. Phone: 801-557-1322.

Technical Facilities: 0.82-kw ERP, 164-ft. above ground, 1417-ft. above sea level, lat. 35° 10' 08", long. 114° 38' 09".

Holds CP for change to channel number 10, 0.3-kw ERP, 656-ft. above ground, 4872-ft. above sea level, lat. 35° 39' 07", long. 114° 18' 41". BDISDVL-20090824AII.

Began Operation: August 19, 2008.

Ownership: 9th Island Broadcasting Inc.

Personnel: Ruben Rodriguez Jr., President.

**Laughlin**—KNTL-LP, Ch. 47, Entravision Holdings LLC. Phones: 310-447-3870; 702-434-0015. Fax: 702-434-0527.

Technical Facilities: 1000-w TPO, 18.9-kw ERP, 23-ft. above ground, 4849-ft. above sea level, lat. 35° 14' 58", long. 114° 44' 34".

Transmitter: Electronics site, 10-mi. NW of Laughlin.

Ownership: Entravision Communications Corp.

Personnel: Gabe Quiroz, General Manager.

**Laughlin, etc.**—K28EU, Ch. 28, KVVU Broadcasting Corp. (KVVU-TV Ch. 24 Henderson) Phone: 515-284-2166.

Studio: 2628 Hwy. 95, Bullhead City, AZ 86442.

Technical Facilities: 1000-w TPO, 1.12-kw ERP, 53-ft. above ground, 4864-ft. above sea level, lat. 35° 14' 50", long. 114° 44' 35".

Holds CP for change to 1-kw ERP, 52-ft. above ground, 4865-ft. above sea level, BDFCDTT-20090810ACG.

Transmitter: Spirit Mountain electronics site.

Multichannel TV Sound: Stereo only.

Ownership: Meredith Corp.

Personnel: Earl R. Sorensen, General Manager; Brigitte Rahammer, Sales Manager.

**Lovelock**—K14KQ, Ch. 14, Pershing County School District. Phone: 775-273-7819.

Technical Facilities: 0.994-kw ERP, 71-ft. above ground, 4080-ft. above sea level, lat. 40° 11' 01", long. 118° 28' 47".



Ownership: Pershing County School District.

**Lovelock**—K18DP, Ch. 18, Pershing County NV TV Tax District. Fax: 775-423-2543.

Technical Facilities: 100-w TPO, 3.9-kw ERP, 44-ft. above ground, 4322-ft. above sea level, lat. 40° 07' 05", long. 118° 43' 38".

Holds CP for change to 1.2-kw ERP, 98-ft. above ground, 6959-ft. above sea level, BDFCDTT-20090223AAA.

Transmitter: Tulon Peak, 15-mi. NW of Lovelock.

Began Operation: March 25, 1987.

Ownership: Pershing County NV TV Tax District.

**Lovelock**—K24FF-D, Ch. 24, Pershing County NV TV Tax District. (KTVN Ch. 13 Reno) Phone: 775-423-2543.

Technical Facilities: 1.2-kw ERP, 105-ft. above ground, 6965-ft. above sea level, lat. 40° 07' 05", long. 118° 43' 38".

Transmitter: Tulon Peak, 14.9-mi. NW of Lovelock.

Ownership: Pershing County NV TV Tax District.

**Lovelock**—K30DS-D, Ch. 30, Pershing County NV TV Tax District. (KOLo-TV Ch. 8 Reno) Phone: 775-423-2543.

Technical Facilities: 1.2-kw ERP, 112-ft. above ground, 6972-ft. above sea level, lat. 40° 07' 05", long. 118° 43' 38".

Ownership: Pershing County NV TV Tax District.

**Lovelock**—K34BL, Ch. 34, Ellis Communications Inc.

Technical Facilities: 3.64-kw ERP, lat. 40° 07' 05", long. 118° 43' 38".

Ownership: Ellis Communications Inc.

**Lovelock**—K36GL, Ch. 36, KTVU Partnership. Phone: 775-856-1100.

Technical Facilities: 3.8-kw ERP, 17-ft. above ground, 6867-ft. above sea level, lat. 40° 07' 05", long. 118° 43' 38".

Ownership: Cox Enterprises Inc.

**Lund & Preston**—K08CB-D, Ch. 8, White Pine Television District No. 1. (KTVX Ch. 40 Salt Lake City) Phone: 775-289-4048.

Technical Facilities: 0.234-kw ERP, 11-ft. above ground, 8092-ft. above sea level, lat. 39° 14' 59", long. 114° 59' 59".

Ownership: White Pine Television District No. 1.

**Lund & Preston**—K10BU-D, Ch. 10, White Pine Television District No. 1. (KUTV Ch. 34 Salt Lake City) Phone: 775-289-4048.

Technical Facilities: 0.234-kw ERP, 11-ft. above ground, 8092-ft. above sea level, lat. 39° 14' 59", long. 114° 59' 59".

Ownership: White Pine Television District No. 1.

**Lund & Preston**—K12DE-D, Ch. 12, White Pine Television District No. 1. (KSL-TV Ch. 38 Salt Lake City) Phone: 775-289-4048.

Technical Facilities: 0.234-kw ERP, 11-ft. above ground, 8089-ft. above sea level, lat. 39° 13' 40", long. 114° 58' 30".

Began Operation: August 6, 1979.

Ownership: White Pine Television District No. 1.

**Lund & Preston**—K45HS-D, Ch. 45, White Pine Television District No. 1. (KVUU-TV Ch. 24 Henderson) Phone: 775-289-4048.

Technical Facilities: 3.549-kw ERP, 13-ft. above ground, 8094-ft. above sea level, lat. 39° 14' 59", long. 114° 59' 59".

Began Operation: April 25, 2006.

Ownership: White Pine Television District No. 1.

**Lund & Preston**—K47HV-D, Ch. 47, White Pine Television District No. 1. (KLAS-TV Ch. 7 Las Vegas) Phone: 775-289-4048.

Technical Facilities: 3.549-kw ERP, 13-ft. above ground, 8087-ft. above sea level, lat. 39° 13' 40", long. 114° 58' 30".

Began Operation: September 24, 1980.

Ownership: White Pine Television District No. 1.

**Lund & Preston**—K49AM-D, Ch. 49, White Pine Television District No. 1. Phone: 775-289-4048.

Technical Facilities: 3.549-kw ERP, 11-ft. above ground, 8095-ft. above sea level, lat. 39° 13' 40", long. 114° 58' 30".

Began Operation: April 19, 1982.

Ownership: White Pine Television District No. 1.

**Manhattan**—K06KQ, Ch. 6, County of Nye. (KOLo-TV Ch. 8 Reno) Phone: 775-482-8103.

Technical Facilities: 0.02-kw ERP, lat. 38° 32' 16", long. 117° 03' 57".

Ownership: County of Nye.

**Manhattan**—K10LQ, Ch. 10, County of Nye. (KTVN Ch. 13 Reno) Phone: 775-482-8103.

Technical Facilities: 0.021-kw ERP, lat. 38° 32' 16", long. 117° 03' 57".

Ownership: County of Nye.

**Manhattan**—K12MW, Ch. 12, County of Nye. Phone: 775-482-8103.

Technical Facilities: 0.02-kw ERP, lat. 38° 32' 16", long. 117° 03' 57".

Ownership: County of Nye.

**McDermitt**—K48EB, Ch. 48, Quinn River TV Maintenance District. Phone: 208-375-2205.

Technical Facilities: 0.252-kw ERP, lat. 42° 10' 43", long. 117° 44' 19".

Ownership: Quinn River TV Maintenance District.

**McDermitt**—K50CZ, Ch. 50, Quinn River TV Maintenance District. (KAID Ch. 21 Boise) Phone: 208-375-2205.

Technical Facilities: 0.288-kw ERP, 30-ft. above ground, 6289-ft. above sea level, lat. 42° 10' 43", long. 117° 44' 19".

Ownership: Quinn River TV Maintenance District.

**McDermitt**—K52DV, Ch. 52, Quinn River TV Maintenance District. Phone: 208-375-2205.

Technical Facilities: 0.05-kw ERP, lat. 42° 10' 43", long. 117° 44' 19".

Ownership: Quinn River TV Maintenance District.

**McDermitt**—K54DQ, Ch. 54, Quinn River TV Maintenance District. (KTVB Ch. 7 Boise) Phone: 208-375-2205.

Technical Facilities: 0.084-kw ERP, lat. 42° 10' 43", long. 117° 44' 19".

Ownership: Quinn River TV Maintenance District.

**McDermitt**—K58DZ, Ch. 58, Quinn River TV Maintenance District. (KTRV-TV Ch. 13 Nampa) Phone: 208-375-2205.

Technical Facilities: 0.288-kw ERP, 30-ft. above ground, 6289-ft. above sea level, lat. 42° 10' 43", long. 117° 44' 19".

Ownership: Quinn River TV Maintenance District.

**McDermitt**—K62EL, Ch. 62, Quinn River TV Maintenance District. Phone: 208-375-2205.

Technical Facilities: 0.288-kw ERP, 30-ft. above ground, 6289-ft. above sea level, lat. 40° 10' 42", long. 117° 44' 18".

Ownership: Quinn River TV Maintenance District.

**Mercury**—K02FM, Ch. 2, Clark County School District. Phone: 702-799-1010.

Technical Facilities: 0.004-kw ERP, lat. 35° 53' 36", long. 115° 29' 39".

Ownership: Clark County School District.

**Mercury**—K54BO, Ch. 54, Crown Castle Nevada LLC. Phone: 713-570-3000.

Technical Facilities: 3.23-kw ERP, lat. 36° 19' 07", long. 115° 34' 28".

Ownership: Crown Castle Nevada LLC.

**Mercury & Nevada Test Site**—K52AC, Ch. 52, Valley Broadcasting Co. Phone: 702-642-3333.

Technical Facilities: 2.43-kw ERP, 8934-ft. above sea level, lat. 36° 19' 07", long. 115° 34' 28".

Ownership: Sunbelt Communications Co.

**Mercury, etc.**—K45AA, Ch. 45, Crown Castle Nevada LLC. (KTVN Ch. 13 Reno) Phone: 713-570-3000.

Technical Facilities: 2.43-kw ERP, 8934-ft. above sea level, lat. 36° 19' 07", long. 115° 34' 28".

Ownership: Crown Castle Nevada LLC.

**Mesquite**—K02FN, Ch. 2, Clark County School District. Phone: 702-799-1010.

Technical Facilities: 0.282-kw ERP, 80-ft. above ground, 1964-ft. above sea level, lat. 36° 49' 55", long. 114° 03' 32".

Ownership: Clark County School District.

**Mesquite, etc.**—KWWB-LP, Ch. 45, Entravision Holdings LLC. Phones: 702-434-0015; 310-447-3870. Fax: 702-434-0527.

Technical Facilities: 1-kw ERP, 36-ft. above ground, 7716-ft. above sea level, lat. 37° 09' 19", long. 113° 52' 53".

Ownership: Entravision Communications Corp.

Personnel: Gabe Quiroz, General Manager.

**Mina**—K39EZ, Ch. 39, Mineral Television District No. 1. (KNPB Ch. 15 Reno; KQED Ch. 30 San Francisco) Phone: 775-423-2543.

Technical Facilities: 0.493-kw ERP, lat. 38° 23' 40", long. 118° 03' 00".

Holds CP for change to 10-ft. above ground, 6109-ft. above sea level, BDFCDTT-20090520ACH.

Ownership: Mineral Television District No. 1.

**Mina & Luning**—K10GT-D, Ch. 10, Mineral Television District No. 1. (KTVN Ch. 13 Reno) Phone: 775-423-2543.

Technical Facilities: 0.07-kw ERP, 16-ft. above ground, 6115-ft. above sea level, lat. 38° 23' 40", long. 118° 03' 00".

Ownership: Mineral Television District No. 1.

**Mina & Luning**—K40GA, Ch. 40, Mineral Television District No. 1. Phone: 775-423-2543.

Technical Facilities: 0.473-kw ERP, 10-ft. above ground, 6109-ft. above sea level, lat. 38° 23' 40", long. 118° 03' 00".

Holds CP for change to 0.5-kw ERP, BDFCDTT-20090520ACC.

Ownership: Mineral Television District No. 1.

**Mina & Luning**—K43GS, Ch. 43, Mineral Television District No. 1. Phone: 775-423-2543.

Technical Facilities: 0.473-kw ERP, 10-ft. above ground, 6109-ft. above sea level, lat. 38° 23' 40", long. 118° 03' 00".

Holds CP for change to 0.5-kw ERP, BDFCDTT-20090520ACF.

Ownership: Mineral Television District No. 1.

**Mina, etc.**—K05AF, Ch. 5, Mineral Television District No. 1. (KOLo-TV Ch. 8 Reno) Phone: 775-423-2543.

Technical Facilities: 0.004-kw ERP, lat. 38° 24' 45", long. 118° 03' 55".

Ownership: Mineral Television District No. 1.

**Mina-Luning**—K16FU, Ch. 16, Mineral Television District No. 1. Phone: 775-423-2543.

Technical Facilities: 0.22-kw ERP, 10-ft. above ground, 6109-ft. above sea level, lat. 38° 23' 40", long. 118° 03' 00".

Holds CP for change to 0.45-kw ERP, BDFCDTT-20090520ACO.

Ownership: Mineral Television District No. 1.

**Mina-Luning**—K18GG, Ch. 18, Mineral Television District No. 1. Phone: 775-423-2543.

Technical Facilities: 0.473-kw ERP, lat. 38° 23' 40", long. 118° 03' 00".

Holds CP for change to 10-ft. above ground, 6109-ft. above sea level, BDFCDTT-20090520ACN.

Ownership: Mineral Television District No. 1.

**Mina-Luning**—K45HV, Ch. 45, Mineral Television District No. 1. Phone: 775-423-2543.

Technical Facilities: 0.378-kw ERP, 10-ft. above ground, 6109-ft. above sea level, lat. 38° 23' 40", long. 118° 03' 00".

Holds CP for change to 0.5-kw ERP, 10-ft. above ground, 6119-ft. above sea level, BDFCDTT-20090520ACC.

Ownership: Mineral Television District No. 1.

**Moapa & Overton**—K18IP-D, Ch. 18, Moapa Valley TV Maintenance District. Phone: 702-397-6888.

Technical Facilities: 1.8-kw ERP, 94-ft. above ground, 2342-ft. above sea level, lat. 36° 41' 08.8", long. 114° 31' 09.8".

Ownership: Moapa Valley TV Maintenance District.

**Nixon**—K56IG, Ch. 56, KTVU Partnership. Phone: 775-856-1100.

Technical Facilities: 0.028-kw ERP, 69-ft. above ground, 8415-ft. above sea level, lat. 39° 45' 22", long. 119° 27' 37".

Holds CP for change to channel number 22, 6.81-kw ERP, 70-ft. above ground, 6943-ft. above sea level, lat. 39° 29' 17.3", long. 119° 17' 48.4". BDISDTT-20080804ADT.

Ownership: KTVU Partnership.

**North Shore Lake Tahoe**—K50CM, Ch. 50, Sierra Broadcasting Co.

Technical Facilities: 2.26-kw ERP, lat. 39° 18' 47", long. 119° 53' 00".

Ownership: Sunbelt Communications Co.

**Oasis Valley**—K02FJ, Ch. 2, Clark County School District. Phone: 702-799-1010.

Technical Facilities: 0.044-kw ERP, lat. 36° 41' 01", long. 114° 30' 54".

Ownership: Clark County School District.

## Nevada — Low Power TV & TV Translator Stations

**Oasis Valley**—K090B, Ch. 9, Beatty Town Advisory Council. (KLAS-TV Ch. 7 Las Vegas) Phone: 775-553-2050.

Technical Facilities: 0.057-kw ERP, lat. 36° 52' 40", long. 116° 40' 30".

Ownership: Beatty Town Advisory Council.

**Oasis Valley**—K110Q, Ch. 11, Beatty Town Advisory Council. Phone: 775-553-2050.

Technical Facilities: 0.055-kw ERP, lat. 36° 52' 49", long. 116° 40' 30".

Ownership: Beatty Town Advisory Council.

**Oasis Valley**—K13PK, Ch. 13, Beatty Town Advisory Council. Phone: 775-553-2050.

Technical Facilities: 0.055-kw ERP, lat. 36° 52' 40", long. 116° 40' 30".

Ownership: Beatty Town Advisory Council.

**Orovada**—K06CT, Ch. 6, Quinn River TV Maintenance District. Phone: 208-375-2205.

Technical Facilities: 0.233-kw ERP, lat. 41° 38' 59", long. 117° 43' 14".

Ownership: Quinn River TV Maintenance District.

**Orovada**—K08NM, Ch. 8, Quinn River TV Maintenance District. Phone: 775-375-2205.

Technical Facilities: 0.0725-kw ERP, 16-ft. above ground, 6114-ft. above sea level, lat. 41° 38' 59", long. 117° 43' 14".

Ownership: Quinn River TV Maintenance District.

**Orovada**—K11VB, Ch. 11, Quinn River TV Maintenance District. Phone: 208-375-2205.

Technical Facilities: 0.0725-kw ERP, 18-ft. above ground, 6117-ft. above sea level, lat. 41° 38' 59", long. 117° 43' 14".

Ownership: Quinn River TV Maintenance District.

**Orovada**—K13EN, Ch. 13, Quinn River TV Maintenance District. (KTVB Ch. 7 Boise) Phone: 208-375-2205.

Technical Facilities: 0.226-kw ERP, lat. 41° 38' 59", long. 117° 43' 14".

Ownership: Quinn River TV Maintenance District.

**Orovada, etc.**—K60AP, Ch. 60, Quinn River TV Maintenance District. (KOLQ-TV Ch. 8 Reno) Phone: 208-375-2205.

Technical Facilities: 0.77-kw ERP, 5023-ft. above sea level, lat. 41° 31' 36", long. 118° 03' 30".

Ownership: Quinn River TV Maintenance District.

**Overton**—K14ND-D, Ch. 14, Moapa Valley TV Maintenance District. Phone: 702-397-6888.

Technical Facilities: 1.8-kw ERP, 94-ft. above ground, 2342-ft. above sea level, lat. 36° 41' 08.8", long. 114° 31' 09.8".

Ownership: Moapa Valley TV Maintenance District.

**Overton**—K20JV-D, Ch. 20, Moapa Valley TV Maintenance District. Phone: 702-397-6888.

Technical Facilities: 1.8-kw ERP, 94-ft. above ground, 2342-ft. above sea level, lat. 36° 41' 08.8", long. 114° 31' 09.8".

Ownership: Moapa Valley TV Maintenance District.

**Overton**—K44GU, Ch. 44, Moapa Valley TV Maintenance District. (KVMY Ch. 22 Las Vegas) Phone: 702-397-6760.

Technical Facilities: 0.251-kw ERP, 20-ft. above ground, 2349-ft. above sea level, lat. 36° 40' 54", long. 114° 31' 21".

Ownership: Moapa Valley TV Maintenance District.

**Overton**—K48ID, Ch. 48, Moapa Valley TV Maintenance District. (KSL-TV Ch. 38 Salt Lake City) Phone: 702-397-6760.

Technical Facilities: 0.841-kw ERP, 20-ft. above ground, 2349-ft. above sea level, lat. 36° 40' 54", long. 114° 31' 21".

Ownership: Moapa Valley TV Maintenance District.

**Overton, etc.**—K46HG, Ch. 46, Moapa Valley TV Maintenance District. (KVUU-TV Ch. 24 Henderson) Phone: 702-397-6760.

Technical Facilities: 0.251-kw ERP, 20-ft. above ground, 2349-ft. above sea level, lat. 36° 40' 54", long. 114° 31' 21".

Ownership: Moapa Valley TV Maintenance District.

**Overton, etc.**—K50HQ, Ch. 50, Moapa Valley TV Maintenance District. (KTVX Ch. 40 Salt Lake City) Phone: 702-397-6760.

Technical Facilities: 0.251-kw ERP, 20-ft. above ground, 2349-ft. above sea level, lat. 36° 40' 54", long. 114° 31' 21".

Ownership: Moapa Valley TV Maintenance District.

**Pahrump**—K17CL, Ch. 17, Town of Pahrump. Phone: 775-727-5107.

Technical Facilities: 1.09-kw ERP, 187-ft. above ground, 3005-ft. above sea level, lat. 36° 12' 17", long. 115° 57' 50".

Ownership: Town of Pahrump.

**Pahrump**—K19BU, Ch. 19, Town of Pahrump. (KVUU-TV Ch. 24 Henderson) Phone: 775-727-5107.

Technical Facilities: 1.09-kw ERP, lat. 36° 12' 17", long. 115° 57' 50".

Ownership: Town of Pahrump.

**Pahrump**—K24BY, Ch. 24, Town of Pahrump. Phone: 775-727-5107.

Technical Facilities: 1.12-kw ERP, lat. 36° 12' 17", long. 115° 57' 50".

Ownership: Town of Pahrump.

**Pahrump**—K28CS, Ch. 28, Town of Pahrump. Phone: 775-727-5107.

Technical Facilities: 1.07-kw ERP, 187-ft. above ground, 3008-ft. above sea level, lat. 36° 12' 17", long. 115° 57' 50".

Ownership: Town of Pahrump.

**Pahrump**—K31HV, Ch. 31, Marcia T. Turner. Phone: 954-732-9539.

Technical Facilities: 45-kw ERP, 186-ft. above ground, 2756-ft. above sea level, lat. 36° 11' 24", long. 116° 06' 59".

Ownership: Marcia T. Turner.

**Pahrump**—K36BQ, Ch. 36, Town of Pahrump. Phone: 775-727-5107.

Technical Facilities: 1.11-kw ERP, lat. 36° 12' 17", long. 115° 57' 50".

Ownership: Town of Pahrump.

**Pahrump**—K42AA, Ch. 42, Journal Broadcast Corp. Phone: 702-876-1313.

Technical Facilities: 0.284-kw ERP, lat. 35° 58' 04", long. 115° 30' 03".

Holds CP for change to 8.9-kw ERP, 14-ft. above ground, 8292-ft. above sea level, lat. 35° 57' 22", long. 115° 29' 41". BDFCDTT-20091005ACN.

Ownership: Journal Communications Inc.

**Pahrump**—K44AA, Ch. 44, Valley Broadcasting Co. Phone: 702-642-3333.

Technical Facilities: 7.12-kw ERP, lat. 35° 58' 04", long. 115° 30' 03".

Ownership: Sunbelt Communications Co.

**Pahrump**—K49AB, Ch. 49, KLAS LLC. (KLAS-TV Ch. 7 Las Vegas) Phone: 757-446-2660.

Technical Facilities: 7.3-kw ERP, 13-ft. above ground, 8432-ft. above sea level, lat. 35° 57' 25", long. 115° 29' 46".

Ownership: Landmark Media Enterprises LLC.

**Pahrump**—K51AC, Ch. 51, Sinclair Media II Inc. Phone: 202-663-8525.

Technical Facilities: 7.12-kw ERP, lat. 35° 58' 04", long. 115° 30' 03".

Ownership: Sinclair Broadcast Group Inc.

**Pahrump**—K53AE, Ch. 53, KVUU Broadcasting Corp. Phone: 515-284-2166.

Technical Facilities: 7.12-kw ERP, lat. 35° 58' 04", long. 115° 30' 03".

Holds CP for change to channel number 50, 1-kw ERP, 42-ft. above ground, 8290-ft. above sea level, lat. 35° 57' 22.1", long. 115° 29' 40.7". BDISDTT-20090630ACQ.

Began Operation: March 15, 1983.

Ownership: Meredith Corp.

**Pahrump**—KPVM-LP, Ch. 41, Vernon Van Winkle. Phone: 775-727-9400. Fax: 775-751-5786.

Technical Facilities: 6.74-kw ERP, 187-ft. above ground, 3058-ft. above sea level, lat. 36° 12' 25", long. 115° 57' 35".

Ownership: Vernon Van Winkle.

**Pahrump**—KPVT-LP, Ch. 30, Hilltop Church Inc.

Technical Facilities: 45-kw ERP, 161-ft. above ground, 3058-ft. above sea level, lat. 36° 12' 15", long. 115° 57' 13".

Ownership: Hilltop Church Inc.

**Panaca**—K04HF, Ch. 4, Lincoln County TV District No. 1. Phone: 775-962-5336.

Technical Facilities: 0.009-kw ERP, lat. 37° 27' 20", long. 114° 28' 20".

Ownership: Lincoln County TV District No. 1.

**Panaca**—K06DM, Ch. 6, Lincoln County TV District No. 1. Phone: 775-962-5336.

Technical Facilities: 0.009-kw ERP, lat. 37° 27' 33", long. 114° 27' 59".

Ownership: Lincoln County TV District No. 1.

**Panaca**—K07CM, Ch. 7, Lincoln County TV District No. 1. Phone: 775-962-5336.

Technical Facilities: 0.008-kw ERP, lat. 37° 27' 33", long. 114° 27' 59".

Ownership: Lincoln County TV District No. 1.

**Panaca**—K43DS, Ch. 43, Lincoln County TV District No. 1. (KVUU-TV Ch. 24 Henderson) Phone: 775-962-5336.

Technical Facilities: 6-kw ERP, 29-ft. above ground, 4871-ft. above sea level, lat. 37° 47' 33", long. 114° 25' 02".

Ownership: Lincoln County TV District No. 1.

**Panaca**—K55AO, Ch. 55, White Pine Television District No. 1. Phone: 775-289-4048.

Technical Facilities: 4.18-kw ERP, lat. 37° 27' 20", long. 114° 28' 20".

Ownership: White Pine Television District No. 1.

**Panaca**—K61AW, Ch. 61, Lincoln County TV District No. 1. (KVUU-TV Ch. 24 Henderson) Phone: 775-962-5336.

Technical Facilities: 4.32-kw ERP, lat. 37° 27' 39", long. 114° 28' 20".

Ownership: Lincoln County TV District No. 1.

**Paradise Valley**—K09MM, Ch. 9, Humboldt County. Phone: 775-623-6349.

Technical Facilities: 0.038-kw ERP, lat. 41° 40' 00", long. 117° 34' 00".

Ownership: Humboldt County.

**Paradise Valley**—K11MU, Ch. 11, Humboldt County. (KTVB Ch. 7 Boise) Phone: 775-623-6349.

Technical Facilities: 0.038-kw ERP, lat. 41° 40' 00", long. 117° 34' 00".

Ownership: Humboldt County.

**Pioche**—K03CM, Ch. 3, Lincoln County TV District No. 1. Phone: 775-962-5336.

Technical Facilities: 0.028-kw ERP, lat. 37° 55' 20", long. 114° 27' 03".

Ownership: Lincoln County TV District No. 1.

**Pioche**—K09FJ, Ch. 9, Lincoln County TV District No. 1. (KLAS-TV Ch. 7 Las Vegas) Phone: 775-962-5336.

Technical Facilities: 0.009-kw ERP, lat. 37° 55' 20", long. 114° 27' 03".

Ownership: Lincoln County TV District No. 1.

**Pioche**—K11IV, Ch. 11, Lincoln County TV District No. 1. Phone: 775-962-5336.

Technical Facilities: 0.009-kw ERP, lat. 37° 55' 20", long. 114° 27' 03".

Ownership: Lincoln County TV District No. 1.

**Pioche**—K13PU, Ch. 13, Lincoln County TV District No. 1. (KVUU-TV Ch. 24 Henderson) Phone: 775-962-5336.

Technical Facilities: 0.006-kw ERP, lat. 37° 55' 20", long. 114° 27' 03".

Ownership: Lincoln County TV District No. 1.

**Pioche**—K45AO, Ch. 45, Lincoln County TV District No. 1. Phone: 775-962-5336.

Technical Facilities: 0.01-kw ERP, lat. 37° 55' 20", long. 114° 27' 03".

Ownership: Lincoln County TV District No. 1.

**Quinn River area**—K40FV, Ch. 40, Humboldt County. Phone: 725-623-6349.

Technical Facilities: 0.756-kw ERP, 13-ft. above ground, 5439-ft. above sea level, lat. 41° 50' 50", long. 118° 35' 20".

Ownership: Humboldt County.

**Reno**—K39FF, Ch. 39, Trinity Christian Center of Santa Ana Inc. Phone: 714-832-2950.

Technical Facilities: 1000-w TPO, 89.2-kw ERP, 121-ft. above ground, 5600-ft. above sea level, lat. 39° 35' 03", long. 119° 47' 52".

Transmitter: Existing tower atop Red Peak.

Began Operation: October 25, 1985.

Ownership: Trinity Broadcasting Network Inc.

Personnel: Paul Crouch, General Manager; Ben Miller, Chief Engineer; Rod Henke, Sales Manager.

**Reno**—K52FF, Ch. 52, NBC Telemundo License Co. Phone: 202-637-4535.

Technical Facilities: 1000-w TPO, 0.014-kw ERP, 118-ft. above ground, 5568-ft. above sea level, lat. 39° 35' 03", long. 119° 47' 52".

Holds CP for change to channel number 36, 120.6-kw ERP, 104-ft. above ground, 5567-ft. above sea level, BDISTTL-20061214AAS.

Transmitter: Red Peak, 5.5-mi. N of Reno.

Ownership: NBC Universal.

**Reno**—KELM-LP, Ch. 43, NGENSOLUTIONS LLC. Phone: 775-333-6626.

Technical Facilities: 1000-w TPO, 28.4-kw ERP, 79-ft. above ground, 5538-ft. above sea level, lat. 39° 35' 03", long. 119° 47' 52".

Transmitter: Red Peak, 4.5-mi. N of Reno.

Began Operation: October 30, 1990.

Ownership: NGENSOLUTIONS LLC.

**Reno**—KNVV-LP, Ch. 41, Entravision Holdings LLC. Phone: 310-447-3870.

Technical Facilities: 23.48-kw ERP, 50-ft. above ground, 9610-ft. above sea level, lat. 39° 18' 38", long. 119° 53' 01".

Ownership: Entravision Communications Corp.

■ **Reno**—KRNS-CA, Ch. 46, Entravision Holdings LLC. Phone: 310-447-3870.

Studio: 940 Matley Ln, Ste 15, Reno, NV 89502.

Technical Facilities: 10.9-kw ERP, 75-ft. above ground, 9721-ft. above sea level, lat. 39° 18' 47", long. 119° 52' 59".

Holds CP for change to 15-kw ERP, BDFCDTA-20090513ACD.

Began Operation: June 7, 1995.

Ownership: Entravision Communications Corp.

Personnel: Leo L. Ramos, General Manager; Mike Andrews, Station Manager; Domingo Miranda, Chief Engineer; Andrea Brown, Sales Manager.

**Reno**—KRRI-LP, Ch. 25, NGENSOLUTIONS LLC. Phone: 775-333-6626.

Technical Facilities: 1000-w TPO, 13.4-kw ERP, 115-ft. above ground, 5566-ft. above sea level, lat. 39° 35' 02", long. 119° 47' 51".

Transmitter: Red Peak, N of Reno.

Began Operation: October 28, 1998.

Ownership: NGENSOLUTIONS LLC.

**Round Mountain**—K25KR-D, Ch. 25, Smoky Valley TV District. Phone: 775-377-2248.

Technical Facilities: 0.1-kw ERP, 20-ft. above ground, 9829-ft. above sea level, lat. 39° 29' 23", long. 116° 59' 55".

Transmitter: Head of South Shoshone Canyon, 4.6-mi. SE of Round Mountain.

Began Operation: December 4, 1995.

Ownership: Smoky Valley TV District.

**Round Mountain**—K27JZ-D, Ch. 27, Smoky Valley TV District. Phone: 775-377-2248.

Technical Facilities: 0.1-kw ERP, 26-ft. above ground, 9836-ft. above sea level, lat. 39° 29' 23", long. 116° 59' 55".

Transmitter: 4.6-mi. SE of Round Mountain.

Began Operation: December 4, 1995.

Ownership: Smoky Valley TV District.

**Round Mountain**—K29IS-D, Ch. 29, Smoky Valley TV District. Phone: 775-377-2248.

Technical Facilities: 0.1-kw ERP, 20-ft. above ground, 9829-ft. above sea level, lat. 39° 29' 23", long. 116° 59' 55".

Began Operation: December 4, 1995.

Ownership: Smoky Valley TV District.

**Round Mountain**—K42EK, Ch. 42, Smoky Valley TV District. Phone: 775-377-2248.

Technical Facilities: 20-w TPO, 0.281-kw ERP, 20-ft. above ground, 7827-ft. above sea level, lat. 38° 39' 23", long. 116° 59' 55".

Holds CP for change to 0.1-kw ERP, 20-ft. above ground, 9829-ft. above sea level, BDFCDTT-20090518ACH.

Transmitter: 4.7-mi. SE of Round Mountain.

Ownership: Smoky Valley TV District.

**Round Mountain**—K45EY, Ch. 45, Smoky Valley TV District. Phone: 775-377-2248.

Technical Facilities: 20-w TPO, 0.389-kw ERP, 15-ft. above ground, 9826-ft. above sea level, lat. 38° 39' 23", long. 116° 59' 55".

Holds CP for change to 0.1-kw ERP, 15-ft. above ground, 9824-ft. above sea level, BDFCDTT-20090518ACG.

Transmitter: 4.7-mi. SE of Round Mountain.

Ownership: Smoky Valley TV District.

**Round Mountain**—K63FP, Ch. 63, Smoky Valley TV District. (KTVN Ch. 13 Reno) Phone: 775-377-2248.

Technical Facilities: 0.281-kw ERP, 8-ft. above ground, 9819-ft. above sea level, lat. 38° 29' 23", long. 116° 59' 55".

Holds CP for change to channel number 31, 0.1-kw ERP, 26-ft. above ground, 9836-ft. above sea level, BDFCDTT-20090518ACJ.

Transmitter: 5-mi. SE of Round Mountain.

Ownership: Smoky Valley TV District.

**Ruth**—K03DS-D, Ch. 3, White Pine Television District No. 1. (KLAS-TV Ch. 7 Las Vegas) Phone: 775-289-4048.

Technical Facilities: 0.005-kw ERP, 11-ft. above ground, 6960-ft. above sea level, lat. 39° 16' 27", long. 114° 59' 12".

Ownership: White Pine Television District No. 1.

**Ruth**—K07DV-D, Ch. 7, White Pine Television District No. 1. (KTVX Ch. 40 Salt Lake City) Phone: 775-289-4048.

Technical Facilities: 0.008-kw ERP, 11-ft. above ground, 6960-ft. above sea level, lat. 39° 16' 27", long. 114° 59' 12".

Ownership: White Pine Television District No. 1.

**Ruth**—K09DW-D, Ch. 9, White Pine Television District No. 1. (KUTV Ch. 34 Salt Lake City) Phone: 775-289-4048.

Technical Facilities: 0.008-kw ERP, 11-ft. above ground, 6960-ft. above sea level, lat. 39° 16' 27", long. 114° 59' 12".

Ownership: White Pine Television District No. 1.

**Ruth**—K11ED-D, Ch. 11, White Pine Television District No. 1. (KSL-TV Ch. 38 Salt Lake City) Phone: 775-289-4048.

Technical Facilities: 0.008-kw ERP, 11-ft. above ground, 6960-ft. above sea level, lat. 39° 16' 27", long. 114° 59' 12".

Ownership: White Pine Television District No. 1.

**Ruth**—K13NQ-D, Ch. 13, White Pine Television District No. 1. Phone: 775-289-4048.

Technical Facilities: 0.008-kw ERP, 11-ft. above ground, 6960-ft. above sea level, lat. 39° 16' 27", long. 114° 59' 12".

Ownership: White Pine Television District No. 1.

**Ruth**—K43IL-D, Ch. 43, White Pine Television District No. 1. (KVUU-TV Ch. 24 Henderson) Phone: 775-289-4048.

Technical Facilities: 0.075-kw ERP, 8-ft. above ground, 7147-ft. above sea level, lat. 39° 16' 22", long. 114° 59' 45".

Ownership: White Pine Television District No. 1.

**Ryndon**—K05LP, Ch. 5, Elko TV District. Phone: 775-738-5025.

Technical Facilities: 0.063-kw ERP, 12-ft. above ground, 5173-ft. above sea level, lat. 40° 57' 54", long. 115° 36' 47".

Ownership: Elko Television District.

**Ryndon**—K06NY, Ch. 6, Elko Television District. Phone: 775-738-5025.

Technical Facilities: 0.062-kw ERP, 25-ft. above ground, 5186-ft. above sea level, lat. 40° 57' 54", long. 115° 36' 47".

Ownership: Elko Television District.

**Ryndon**—K08NQ, Ch. 8, Elko Television District. Phone: 775-778-0561. Fax: 775-738-4712.

Technical Facilities: 0.073-kw ERP, 18-ft. above ground, 5179-ft. above sea level, lat. 40° 57' 54", long. 115° 36' 47".

Ownership: Elko Television District.

**Ryndon**—K12PT, Ch. 12, Elko TV District. Phone: 775-738-5025.

Technical Facilities: 0.07-kw ERP, 35-ft. above ground, 5196-ft. above sea level, lat. 40° 57' 54", long. 115° 36' 47".

Ownership: Elko Television District.

**Ryndon**—K16FV, Ch. 16, Elko TV District. Phone: 775-738-5025.

Technical Facilities: 0.154-kw ERP, 30-ft. above ground, 5190-ft. above sea level, lat. 40° 57' 54", long. 115° 36' 47".

Ownership: Elko Television District.

**Ryndon**—K18GT, Ch. 18, Elko Television District. Phone: 775-738-5025.

Technical Facilities: 0.156-kw ERP, 22-ft. above ground, 5184-ft. above sea level, lat. 40° 57' 54", long. 115° 36' 47".

Ownership: Elko Television District.

**Ryndon, etc.**—K02KS, Ch. 2, Elko Television District. (KQLO-TV Ch. 8 Reno) Phone: 775-738-5025.

Technical Facilities: 0.013-kw ERP, 6224-ft. above sea level, lat. 41° 01' 20", long. 115° 11' 40".

Ownership: Elko Television District.

**Schurz**—K32CQ, Ch. 32, Walker River Paiute Tribe. Phone: 775-773-2002. Fax: 775-773-2585.

Technical Facilities: 0.158-kw ERP, 13-ft. above ground, 6174-ft. above sea level, lat. 38° 57' 58", long. 118° 53' 21".

Holds CP for change to 0.173-kw ERP, 16-ft. above ground, 6168-ft. above sea level, lat. 38° 58' 01", long. 118° 53' 22". BDFCDTT-20100430ADS.

Began Operation: July 17, 1990.

Ownership: Walker River Paiute Tribe.

**Schurz**—K36FF, Ch. 36, Walker River Paiute Tribe. Phone: 775-773-2002. Fax: 775-773-2585.

Technical Facilities: 0.158-kw ERP, lat. 38° 57' 58", long. 118° 53' 21".

Holds CP for change to 0.18-kw ERP, 16-ft. above ground, 6168-ft. above sea level, lat. 38° 58' 01", long. 118° 53' 22". BDFCDTT-20100430ADD.

Began Operation: May 16, 1989.

Ownership: Walker River Paiute Tribe.

**Schurz**—K39FA, Ch. 34, Walker River Paiute Tribe. (KTVN Ch. 13 Reno) Phone: 775-773-2002. Fax: 775-773-2585.

Technical Facilities: 0.15-kw ERP, 20-ft. above ground, 6178-ft. above sea level, lat. 38° 57' 58", long. 118° 53' 21".

Holds CP for change to 0.176-kw ERP, 16-ft. above ground, 6168-ft. above sea level, lat. 38° 58' 01", long. 118° 53' 22". BDFCDTT-20100430ADR.

Began Operation: March 1, 1988.

Ownership: Walker River Paiute Tribe.

**Schurz**—K46CC, Ch. 46, Walker River Paiute Tribe. Phone: 775-773-2002. Fax: 775-773-2585.

Technical Facilities: 5-w TPO, lat. 38° 57' 58", long. 118° 53' 21".

Holds CP for change to 0.201-kw ERP, 16-ft. above ground, 6168-ft. above sea level, lat. 38° 58' 01", long. 118° 53' 22". BDFCDTT-20100430ADR.

Began Operation: May 16, 1989.

Ownership: Walker River Paiute Tribe.

**Schurz**—K58CY, Ch. 58, Walker River Paiute Tribe. Phone: 775-773-2002. Fax: 775-773-2585.

Technical Facilities: 0.158-kw ERP, lat. 38° 57' 58", long. 118° 53' 21".

Began Operation: May 16, 1989.

Ownership: Walker River Paiute Tribe.

**Silver Springs**—K29BN, Ch. 29, Sarkes Tarzian Inc. (KTVN Ch. 13 Reno) Phone: 812-332-7251.

Technical Facilities: 0.59-kw ERP, lat. 39° 29' 04", long. 119° 17' 59".

Ownership: Sarkes Tarzian Inc.

**Silver Springs**—K31BM, Ch. 31, Channel 5 Public Broadcasting Inc. Phone: 775-784-4555.

Technical Facilities: 0.594-kw ERP, lat. 39° 29' 04", long. 119° 17' 59".

Holds CP for change to 0.276-kw ERP, 85-ft. above ground, 7057-ft. above sea level, lat. 39° 29' 12", long. 119° 19' 04". BDFCDTT-20090729AAX.

Began Operation: August 6, 1979.

Ownership: Channel 5 Public Broadcasting Inc.

**Silver Springs**—K33IB, Ch. 33, KTVU Partnership.

Technical Facilities: 0.636-kw ERP, 18-ft. above ground, 6872-ft. above sea level, lat. 39° 29' 05", long. 119° 18' 07".

Ownership: KTVU Partnership.

**Silver Springs**—K35FL, Ch. 35, Broadcast Development Corp. (KAME-TV Ch. 20 Reno) Phone: 775-856-2121.

Technical Facilities: 1.21-kw ERP, 70-ft. above ground, 6750-ft. above sea level, lat. 39° 29' 05", long. 119° 18' 07".

# Nevada — Low Power TV & TV Translator Stations

Ownership: Broadcast Development Corp.

**Smith**—K10HQ, Ch. 10, Lyon County, Nevada. Phone: 775-463-6551.

Technical Facilities: 0.072-kw ERP, 8241-ft. above sea level, lat. 38° 41' 08", long. 119° 11' 06".

Ownership: Lyon County, Nevada.

**Smith**—K12IT, Ch. 12, Lyon County, Nevada. (KTVN Ch. 13 Reno) Phone: 775-463-6551.

Technical Facilities: 0.044-kw ERP, 8258-ft. above sea level, lat. 38° 41' 08", long. 119° 11' 06".

Ownership: Lyon County, Nevada.

**Smith, etc.**—K05GD, Ch. 5, Lyon County, Nevada. (KOLQ-TV Ch. 8 Reno) Phone: 775-463-6551.

Technical Facilities: 0.056-kw ERP, 8248-ft. above sea level, lat. 38° 41' 08", long. 119° 11' 06".

Ownership: Lyon County, Nevada.

**Spring Creek Mobile Home Park**—K12MS, Ch. 12, Elko TV District. (KTVB Ch. 7 Boise) Phone: 775-738-5025.

Technical Facilities: 0.004-kw ERP, lat. 40° 49' 16", long. 115° 42' 04".

Holds CP for change to 0.1-kw ERP, 66-ft. above ground, 6548-ft. above sea level, BDFCDTV-20090716AAL.

Began Operation: April 26, 1982.

Ownership: Elko Television District.

**Starr Valley**—K04JR, Ch. 4, Elko Television District. (KTVB Ch. 7 Boise) Phone: 775-738-5025.

Technical Facilities: 0.133-kw ERP, lat. 41° 01' 20", long. 115° 11' 40".

Ownership: Elko Television District.

**Starr Valley**—K33HD, Ch. 33, Elko Television District. Phone: 775-778-0561. Fax: 775-738-5025.

Technical Facilities: 0.67-kw ERP, 20-ft. above ground, 8277-ft. above sea level, lat. 41° 07' 14", long. 114° 34' 27".

Ownership: Elko Television District.

**Starr Valley**—K39GL, Ch. 39, Elko Television District. Phone: 775-778-5025. Fax: 775-738-4712.

Technical Facilities: 0.73-kw ERP, 20-ft. above ground, 7208-ft. above sea level, lat. 41° 11' 40", long. 114° 56' 36".

Ownership: Elko Television District.

**Stateline**—K38FW, Ch. 38, RSN West LLC. Phone: 207-772-5000.

Technical Facilities: 12-kw ERP, 236-ft. above ground, 6519-ft. above sea level, lat. 38° 57' 35", long. 119° 56' 24".

Holds CP for change to 15-kw ERP, 33-ft. above ground, 9180-ft. above sea level, lat. 39° 02' 35", long. 119° 52' 49". BDFCDTL-20090824ABU.

Began Operation: February 5, 2003.

Ownership: Resort Sports Network Inc.

**Stateline**—K59GM, Ch. 59, RSN West LLC. Phone: 207-772-5000.

Technical Facilities: 8-kw ERP, 36-ft. above ground, 6276-ft. above sea level, lat. 38° 56' 47", long. 119° 57' 55".

Holds CP for change to channel number 31, 15-kw ERP, BDFCDTL-20090824ABT.

Began Operation: August 22, 2003.

Ownership: Resort Sports Network Inc.

**Stead & Lawton**—K49CK-D, Ch. 49, Gray Television Licensee LLC. Phone: 775-858-8888.

Technical Facilities: 0.34-kw ERP, 30-ft. above ground, 8268-ft. above sea level, lat. 39° 35' 12", long. 119° 55' 52".

Ownership: Gray Television Inc.

**Step toe/Ruby Valley**—K08IY, Ch. 8, White Pine Television District No. 1. (KUTV Ch. 34 Salt Lake City) Phone: 775-289-4048.

Technical Facilities: 0.04-kw ERP, 11-ft. above ground, 8607-ft. above sea level, lat. 40° 19' 20", long. 114° 33' 39".

Holds CP for change to 11-ft. above ground, 8620-ft. above sea level, BMPDTV-20090526AAR.

Ownership: White Pine Television District No. 1.

**Step toe/Ruby Valley**—K10KL, Ch. 10, White Pine Television District No. 1. (KTVX Ch. 40 Salt Lake City) Phone: 775-289-4048.

Technical Facilities: 0.04-kw ERP, 11-ft. above ground, 8607-ft. above sea level, lat. 40° 19' 22", long. 114° 33' 39".

Holds CP for change to 11-ft. above ground, 8620-ft. above sea level, BMPDTV-20090526AAQ.

Ownership: White Pine Television District No. 1.

**Step toe/Ruby Valley**—K12KO, Ch. 12, White Pine Television District No. 1. (KSL-TV Ch. 38 Salt Lake City) Phone: 775-289-4048.

Technical Facilities: 0.04-kw ERP, 11-ft. above ground, 8607-ft. above sea level, lat. 40° 19' 22", long. 114° 33' 39".

Holds CP for change to 11-ft. above ground, 8620-ft. above sea level, BMPDTV-20090526AAP.

Began Operation: January 1, 1900.

Ownership: White Pine Television District No. 1.

**Tonopah**—K13YU, Ch. 13, Jenifer Juarez. Phone: 214-418-1068.

Technical Facilities: 3-kw ERP, 66-ft. above ground, 6247-ft. above sea level, lat. 38° 03' 49", long. 117° 13' 25.7".

Began Operation: January 24, 2008.

Ownership: Jenifer Juarez.

**Ursine**—K02EG, Ch. 2, Lincoln County TV District No. 1. Phone: 775-962-5336.

Technical Facilities: 0.058-kw ERP, lat. 37° 59' 00", long. 114° 13' 20".

Ownership: Lincoln County TV District No. 1.

**Ursine**—K09FK, Ch. 9, Lincoln County TV District No. 1. (KLAS-TV Ch. 7 Las Vegas) Phone: 775-962-5336.

Technical Facilities: 0.009-kw ERP, lat. 37° 59' 00", long. 114° 13' 20".

Ownership: Lincoln County TV District No. 1.

**Ursine**—K110W, Ch. 11, Lincoln County TV District No. 1. (KVUU-TV Ch. 24 Henderson) Phone: 775-962-5336.

Technical Facilities: 0.006-kw ERP, lat. 37° 59' 00", long. 114° 13' 20".

Ownership: Lincoln County TV District No. 1.

**Ursine**—K13LU, Ch. 13, Lincoln County TV District No. 1. Phone: 775-962-5336.

Technical Facilities: 0.009-kw ERP, lat. 37° 59' 00", long. 114° 13' 20".

Ownership: Lincoln County TV District No. 1.

**Ursine**—K50DA, Ch. 50, Lincoln County TV District No. 1. Phone: 775-962-5336.

Technical Facilities: 0.08-kw ERP, 10-ft. above ground, 5768-ft. above sea level, lat. 37° 59' 00", long. 114° 13' 20".

Ownership: Lincoln County TV District No. 1.

**Valmy & Red Horse**—K39IR-D, Ch. 39, Humboldt County. (KTVN Ch. 13 Reno) Phone: 775-623-6349.

Technical Facilities: 0.2-kw ERP, 20-ft. above ground, 5482-ft. above sea level, lat. 40° 56' 24", long. 117° 23' 36".

Began Operation: October 15, 2009.

Ownership: Humboldt County.

**Valmy & Red House**—K27GG, Ch. 27, Humboldt County. Phone: 775-623-6349.

Technical Facilities: 1.13-kw ERP, 52-ft. above ground, 5463-ft. above sea level, lat. 40° 56' 24", long. 117° 23' 36".

Ownership: Humboldt County.

**Valmy & Red House**—K29EV, Ch. 29, Humboldt County. Phone: 775-623-6349.

Technical Facilities: 1.13-kw ERP, 52-ft. above ground, 5463-ft. above sea level, lat. 40° 56' 24", long. 117° 23' 36".

Ownership: Humboldt County.

**Valmy & Red House**—K34FP, Ch. 34, Humboldt County. Phone: 725-623-6349.

Technical Facilities: 1.13-kw ERP, 13-ft. above ground, 5462-ft. above sea level, lat. 40° 56' 24", long. 117° 23' 36".

Ownership: Humboldt County.

**Verdi**—K10GP, Ch. 10, Washoe County TV Tax District. Phone: 775-345-0202.

Technical Facilities: 0.162-kw ERP, 7995-ft. above sea level, lat. 39° 34' 38", long. 119° 56' 19".

Ownership: Washoe County TV Tax District.

**Verdi**—K33ER, Ch. 33, Washoe County TV Tax District. (KTVN Ch. 13 Reno) Phone: 775-345-0202.

Technical Facilities: 1.11-kw ERP, lat. 39° 34' 38", long. 119° 56' 19".

Holds CP for change to 0.361-kw ERP, 56-ft. above ground, 8041-ft. above sea level, BDFCDTT-20080922AEY.

Transmitter: 1-mi. SSW of Pavine Peak.

Ownership: Washoe County TV Tax District.

**Verdi**—K42IL, Ch. 42, Channel 5 Public Broadcasting Inc. Phone: 775-784-4555. Fax: 775-784-1438.

Technical Facilities: 0.4-kw ERP, 75-ft. above ground, 7992-ft. above sea level, lat. 39° 34' 38", long. 119° 56' 19".

Ownership: Channel 5 Public Broadcasting Inc.

**Verdi**—K47KJ-D, Ch. 47, Channel 5 Public Broadcasting Inc. (KNPB Ch. 15 Reno) Phone: 775-784-4555.

Technical Facilities: 0.137-kw ERP, 75-ft. above ground, 7696-ft. above sea level, lat. 39° 34' 38", long. 119° 56' 19".

Began Operation: January 2, 2009.

Ownership: Channel 5 Public Broadcasting Inc.

**Verdi/Mogul**—K24IB-D, Ch. 24, Washoe County TV Tax District. (KOLQ-TV Ch. 8 Reno) Phone: 775-345-0202.

Technical Facilities: 0.357-kw ERP, 56-ft. above ground, 8641-ft. above sea level, lat. 39° 34' 38", long. 119° 56' 19".

Ownership: Washoe County TV Tax District.

**Verdi/Mogul**—K30HY-D, Ch. 30, Verdi TV Tax District. (KNPB Ch. 15 Reno; KAME-TV Ch. 20 Reno) Phone: 775-345-0202.

Technical Facilities: 0.358-kw ERP, 56-ft. above ground, 8041-ft. above sea level, lat. 39° 34' 38", long. 119° 56' 19".

Ownership: Verdi TV Tax District.

**Verdi/Mogul**—K51DJ-D, Ch. 51, Washoe County TV Tax District. Phone: 775-345-0202.

Technical Facilities: 0.36-kw ERP, 56-ft. above ground, 8041-ft. above sea level, lat. 39° 34' 38", long. 119° 56' 19".

Ownership: Washoe County TV Tax District.

**Walker Lake**—K17FR, Ch. 17, Mineral Television District No. 1. Phone: 775-423-2543.

Technical Facilities: 1.774-kw ERP, lat. 36° 36' 27", long. 118° 34' 28".

Ownership: Mineral Television District No. 1.

**Walker Lake**—K26JC, Ch. 26, Mineral Television District No. 1. Phone: 775-423-2543.

Technical Facilities: 0.78-kw ERP, 16-ft. above ground, 4337-ft. above sea level, lat. 38° 36' 27", long. 118° 34' 28".

Ownership: Mineral Television District No. 1.

**Walker Lake**—K38EH, Ch. 38, Mineral Television District No. 1. (KNPB Ch. 15 Reno) Phone: 775-423-2543.

Technical Facilities: 1.77-kw ERP, lat. 38° 35' 27", long. 118° 34' 28".

Transmitter: 1.9-mi. S of Thorne.

Ownership: Mineral Television District No. 1.

**Walker Lake, etc.**—K14JY, Ch. 14, Mineral Television District No. 1. (KTVN Ch. 13 Reno) Phone: 775-423-2543.

Technical Facilities: 1.82-kw ERP, 26-ft. above ground, 4347-ft. above sea level, lat. 38° 36' 27", long. 118° 34' 28".

Ownership: Mineral Television District No. 1.

**Walker Lake, etc.**—K24EY, Ch. 24, Mineral Television District No. 1. Phone: 775-423-2543.

Technical Facilities: 1.82-kw ERP, 26-ft. above ground, 4347-ft. above sea level, lat. 38° 36' 27", long. 118° 34' 28".

Ownership: Mineral Television District No. 1.

**Walker Lake, etc.**—K28GX, Ch. 28, Mineral Television District No. 1. Phone: 775-423-2543.

Technical Facilities: 1.701-kw ERP, 26-ft. above ground, 4347-ft. above sea level, lat. 38° 36' 27", long. 118° 34' 28".

Ownership: Mineral Television District No. 1.

**Walker Lake, etc.**—K42DS, Ch. 42, Mineral Television District No. 1. (KOLQ-TV Ch. 8 Reno) Phone: 775-423-2543.

Technical Facilities: 1.82-kw ERP, 26-ft. above ground, 4347-ft. above sea level, lat. 38° 36' 27", long. 118° 34' 28".

Ownership: Mineral Television District No. 1.

**Wells**—K0810-D, Ch. 8, Elko Television District. (KTVN Ch. 13 Reno) Phone: 775-738-5025.  
 Technical Facilities: 1-kw ERP, 77-ft. above ground, 7351-ft. above sea level, lat. 41° 11' 40", long. 114° 56' 36".  
 Began Operation: February 4, 1980.  
 Ownership: Elko Television District.

**Wells**—K22GW-D, Ch. 22, Elko Television District. Phone: 775-738-5025.  
 Technical Facilities: 1-kw ERP, 77-ft. above ground, 7351-ft. above sea level, lat. 41° 11' 40", long. 114° 56' 36".  
 Began Operation: March 10, 2005.  
 Ownership: Elko Television District.

**Wells**—K24GE-D, Ch. 24, Elko Television District. Phone: 775-738-5025.  
 Technical Facilities: 1-kw ERP, 77-ft. above ground, 7351-ft. above sea level, lat. 41° 11' 40", long. 114° 56' 36".  
 Ownership: Elko Television District.

**Wells**—K26JB-D, Ch. 26, Elko Television District. (KJZZ-TV Ch. 46 Salt Lake City) Phone: 775-738-5025.  
 Technical Facilities: 1-kw ERP, 77-ft. above ground, 7351-ft. above sea level, lat. 41° 11' 40", long. 114° 56' 36".  
 Ownership: Elko Television District.

**Wells, etc.**—K20JQ-D, Ch. 20, Elko Television District. (KSTU Ch. 28 Salt Lake City) Phone: 775-738-5025.  
 Technical Facilities: 1-kw ERP, 67-ft. above ground, 7341-ft. above sea level, lat. 41° 11' 40", long. 114° 56' 36".  
 Ownership: Elko Television District.

**Winnemucca**—K14MR-D, Ch. 14, Humboldt County. Phone: 775-623-6349.  
 Technical Facilities: 0.2-kw ERP, 20-ft. above ground, 6775-ft. above sea level, lat. 41° 00' 38", long. 117° 45' 40".  
 Ownership: Humboldt County.

**Winnemucca**—K15AL-D, Ch. 15, Humboldt County. Phone: 775-623-6349.  
 Technical Facilities: 0.2-kw ERP, 20-ft. above ground, 6755-ft. above sea level, lat. 41° 00' 38", long. 117° 45' 40".  
 Ownership: Humboldt County.  
 Personnel: Paul Burkholder, Chief Engineer.

**Winnemucca**—K17HB, Ch. 17, KTVU Partnership.  
 Technical Facilities: 0.838-kw ERP, 16-ft. above ground, 6742-ft. above sea level, lat. 41° 00' 38", long. 117° 45' 40".  
 Ownership: KTVU Partnership.

**Winnemucca**—K19EU, Ch. 19, Humboldt County. Phone: 775-623-6349.  
 Technical Facilities: 1.489-kw ERP, 33-ft. above ground, 6814-ft. above sea level, lat. 41° 00' 38", long. 117° 45' 40".  
 Ownership: Humboldt County.

**Winnemucca**—K21FO-D, Ch. 21, Humboldt County. (KARNV-DT Ch. 7 Reno) Phone: 775-623-6349.  
 Technical Facilities: 0.2-kw ERP, 23-ft. above ground, 6758-ft. above sea level, lat. 41° 00' 38", long. 117° 45' 40".  
 Ownership: Humboldt County.

**Winnemucca**—K23FR-D, Ch. 23, Humboldt County. Phone: 775-623-6349.  
 Technical Facilities: 0.2-kw ERP, 33-ft. above ground, 6768-ft. above sea level, lat. 41° 00' 38", long. 117° 45' 40".  
 Ownership: Humboldt County.

**Winnemucca**—K45BJ, Ch. 45, Humboldt County. (KTVB Ch. 7 Boise) Phone: 775-623-6349.  
 Technical Facilities: 1.14-kw ERP, lat. 41° 00' 38", long. 117° 45' 40".  
 Ownership: Humboldt County.

**Winnemucca**—K47CH, Ch. 47, Humboldt County. (KOLO-TV Ch. 8 Reno) Phone: 775-623-6349.  
 Technical Facilities: 1.14-kw ERP, lat. 41° 00' 38", long. 117° 45' 40".  
 Ownership: Humboldt County.

**Winnemucca**—K49BK-D, Ch. 49, Humboldt County. Phone: 775-623-6349.  
 Technical Facilities: 0.2-kw ERP, 26-ft. above ground, 6762-ft. above sea level, lat. 41° 00' 38", long. 117° 45' 40".  
 Ownership: Humboldt County.

**Winnemucca**—K51BW, Ch. 51, Humboldt County. (KTVN Ch. 13 Reno) Phone: 775-623-6349.  
 Technical Facilities: 1.14-kw ERP, lat. 41° 00' 38", long. 117° 45' 40".  
 Ownership: Humboldt County.

**Yerington**—K06KC, Ch. 6, Lyon County, Nevada. (KOLO-TV Ch. 8 Reno) Phone: 775-463-6551.  
 Technical Facilities: 0.027-kw ERP, lat. 38° 59' 15", long. 119° 14' 35".  
 Began Operation: September 30, 1980.  
 Ownership: Lyon County, Nevada.

**Yerington**—K16GM, Ch. 16, KTVU Partnership. Phone: 775-856-1100.  
 Technical Facilities: 0.744-kw ERP, 18-ft. above ground, 6389-ft. above sea level, lat. 38° 59' 12", long. 119° 14' 36".  
 Ownership: Cox Enterprises Inc.

**Yerington**—K18BW, Ch. 18, Lyon County, Nevada. (KTVN Ch. 13 Reno) Phone: 775-463-6551.  
 Technical Facilities: 0.137-kw ERP, lat. 38° 59' 15", long. 119° 14' 35".  
 Began Operation: October 30, 1980.  
 Ownership: Lyon County, Nevada.

**Yerington**—K40DV, Ch. 40, KTVU Partnership. Phone: 775-856-1100.  
 Technical Facilities: 0.137-kw ERP, 16-ft. above ground, 6391-ft. above sea level, lat. 38° 59' 15", long. 119° 14' 35".  
 Ownership: KTVU Partnership.

**Yerington**—K49FZ, Ch. 49, Lyon County, Nevada. Phone: 775-463-6551.  
 Technical Facilities: 0.025-kw ERP, lat. 38° 59' 15", long. 119° 14' 35".  
 Began Operation: September 30, 1980.  
 Ownership: Lyon County, Nevada.

## New Hampshire

**Berlin**—W27BL, Ch. 27, Hearst-Argyle Properties Inc. (WMUR-TV Ch. 9 Manchester) Phone: 919-839-0300.  
 Technical Facilities: 1.81-kw ERP, lat. 44° 27' 30", long. 71° 10' 02".  
 Began Operation: August 19, 1994.  
 Ownership: Hearst-Argyle Television Inc.

**Charlestown, etc.**—WVBQ-LP, Ch. 47, Vision 3 Broadcasting Inc. Phone: 802-258-2200.  
 Technical Facilities: 0.145-kw ERP, 52-ft. above ground, 643-ft. above sea level, lat. 43° 24' 12", long. 72° 25' 42".  
 Ownership: Vision 3 Broadcasting Inc.

**Colebrook**—W26CQ, Ch. 26, University System of New Hampshire Board of Trustees. Phone: 603-868-1100.  
 Technical Facilities: 19.7-kw ERP, 56-ft. above ground, 2657-ft. above sea level, lat. 44° 56' 50", long. 71° 20' 28".  
 Began Operation: October 21, 2004.  
 Ownership: Hearst-Argyle Television Inc.

**Concord**—W39AR, Ch. 39, Center Broadcasting Corp. of New Hampshire. Phone: 603-883-7435.  
 Technical Facilities: 100-w TPO, 1.047-kw ERP, 74-ft. above ground, 394-ft. above sea level, lat. 43° 12' 24", long. 71° 32' 41".  
 Transmitter: 0.15-mi. N of the intersection of Washington St. & Center St.  
 Ownership: Center Broadcasting Corp. of New Hampshire.

**Hanover**—W50DP-D, Ch. 50, U. of New Hampshire. (WENH-TV Ch. 11 Durham) Phone: 603-868-1100.  
 Technical Facilities: 0.05-kw ERP, 404-ft. above ground, 2234-ft. above sea level, lat. 43° 42' 30", long. 72° 09' 16".  
 Ownership: U. of New Hampshire.  
 Personnel: William Bumpus, Chief Engineer.

**Littleton**—W38CB, Ch. 38, Hearst-Argyle Properties Inc. (WMUR-TV Ch. 9 Manchester) Phone: 919-839-0300.  
 Technical Facilities: 13-kw ERP, lat. 44° 09' 24", long. 71° 41' 57".  
 Transmitter: Cannon Mountain, 5.5-mi. SE of Franconia.  
 Began Operation: July 25, 1995.  
 Ownership: Hearst-Argyle Television Inc.

**Littleton**—WMUR-LP, Ch. 29, Hearst-Argyle Properties Inc. Phone: 919-839-0300.  
 Technical Facilities: 1000-w TPO, 9.86-kw ERP, 80-ft. above ground, 4167-ft. above sea level, lat. 44° 09' 24", long. 71° 41' 57".  
 Began Operation: July 25, 1995.  
 Ownership: Hearst-Argyle Television Inc.

Personnel: Jeff Bartlett, General Manager; Stefan Hadl, Chief Engineer; Gerry McGavick, Sales Manager.

**Manchester**—W28CM, Ch. 28, Center Broadcasting Corp. of New Hampshire. Phone: 603-883-7435.  
 Technical Facilities: 1.04-kw ERP, 110-ft. above ground, 416-ft. above sea level, lat. 42° 43' 23", long. 71° 27' 39".  
 Ownership: Center Broadcasting Corp. of New Hampshire.

**Nashua**—W33AK, Ch. 33, Center Broadcasting Corp. of New Hampshire. Phone: 603-883-7435.  
 Technical Facilities: 100-w TPO, 0.735-kw ERP, 134-ft. above ground, 279-ft. above sea level, lat. 42° 45' 45", long. 71° 27' 49".  
 Transmitter: One Indian Head Plaza, Temple St.  
 Ownership: Center Broadcasting Corp. of New Hampshire.

■ **Nashua**—WYCN-LP, Ch. 13, Center Broadcasting Corp. of New Hampshire. Phone: 603-883-7435.  
 Technical Facilities: 10-w TPO, 0.04-kw ERP, 135-ft. above ground, 279-ft. above sea level, lat. 42° 45' 45", long. 71° 27' 49".  
 Transmitter: One Indian Head Plaza, Temple St.  
 Ownership: Center Broadcasting Corp. of New Hampshire.  
 Personnel: Gordon Jackson, General Manager; Carolyn Choate, Sales Manager.

**Wallace**—K33FF-D, Ch. 33, Gray Television Licensee LLC. Phone: 402-467-4321.  
 Technical Facilities: 1.56-kw ERP, 614-ft. above ground, 3845-ft. above sea level, lat. 41° 03' 50", long. 101° 11' 29".  
 Began Operation: January 1, 1900.  
 Ownership: Gray Television Inc.

## New Jersey

**Atlantic City**—W45CP, Ch. 45, Word of God Fellowship Inc. Phone: 817-799-2138.  
 Technical Facilities: 22.3-kw ERP, 417-ft. above ground, 417-ft. above sea level, lat. 39° 21' 40", long. 74° 25' 05".  
 Began Operation: September 23, 1993.  
 Ownership: Word of God Fellowship Inc.

**Atlantic City**—WMGM-LP, Ch. 7, Access.1 New Jersey License Co. Phone: 609-927-4440. Fax: 609-927-7014.  
 Studio: 1601 New Rd, Linwood, NJ 08221.  
 Technical Facilities: 0.029-kw ERP, 210-ft. above ground, 213-ft. above sea level, lat. 39° 23' 24", long. 74° 30' 45".  
 Ownership: Access.1 Communications Corp.  
 Personnel: Ron Smith, General Manager; Roger Powe, Sales Manager; Frank Polisano, Director of Engineering.

**Atlantic City**—WQAV-LD, Ch. 39, Asiavision Inc. Phone: 301-345-2742.  
 Technical Facilities: 15-kw ERP, 879-ft. above ground, 991-ft. above sea level, lat. 39° 44' 05", long. 74° 50' 29".  
 Began Operation: January 1, 1900.  
 Ownership: Asiavision Inc.

■ **Atlantic City**—WQAV-LP, Ch. 34, Asiavision Inc. Phone: 301-345-2742.  
 Technical Facilities: 1000-w TPO, 28.6-kw ERP, 191-ft. above sea level, lat. 39° 21' 02", long. 74° 27' 26".  
 Holds CP for change to channel number 13, 0.5-kw ERP, 180-ft. above ground, 190-ft. above sea level, BDISTVA-20080627AAI.  
 Transmitter: 3815 Ventnor Ave.  
 Ownership: Asiavision Inc.

**Belvidere**—W43CH, Ch. 43, New Jersey Public Broadcasting Authority. (WNJB Ch. 8 New Brunswick) Phone: 609-777-5000.

## New Jersey—Low Power TV & TV Translator Stations

Technical Facilities: 1-kw ERP, 115-ft. above ground, 1342-ft. above sea level, lat. 40° 44' 14", long. 75° 03' 52".

Ownership: New Jersey Public Broadcasting Authority.

**East Orange**—WPXO-LD, Ch. 34, America-CV Station Group Inc. Phone: 305-592-4141.

Technical Facilities: 3.5-kw ERP, 1175-ft. above ground, 1226-ft. above sea level, lat. 40° 44' 54", long. 73° 59' 10".

Holds CP for change to channel number 4, 0.3-kw ERP, BDSDVL-20090630ACB.

Began Operation: September 23, 1993.

Ownership: America-CV Station Group Inc.

**Hackettstown**—W23AZ, Ch. 23, Centenary College. Phone: 908-979-4355.

Studio: 100 Rte. 46, Hackettstown, NJ 07840.

Technical Facilities: 945-w TPO, 4.43-kw ERP, 85-ft. above ground, 673-ft. above sea level, lat. 40° 50' 54", long. 74° 50' 02".

Transmitter: 20 Thomas Dr., Independence Twp.

Began Operation: February 28, 1996.

Ownership: Centenary College.

Personnel: Norman Worth, General Manager; L. J. Tighe, Chief Engineer; Pat Layton, General Sales Manager.

**Hackettstown**—W49BE, Ch. 49, New Jersey Public Broadcasting Authority. Phone: 609-777-5000. Fax: 609-633-2912.

Technical Facilities: 694-w TPO, 10-kw ERP, 138-ft. above ground, 1236-ft. above sea level, lat. 40° 51' 07", long. 74° 52' 36".

Transmitter: 20 Thomas Dr.

Ownership: New Jersey Public Broadcasting Authority.

Personnel: Elizabeth Christopher, General Manager; W. Schworbos, Chief Engineer.

**Morristown**—WLIG-LD, Ch. 17, WLNY LP. Phone: 631-777-8855. Fax: 631-777-8180.

Technical Facilities: 1-kw ERP, 111-ft. above ground, 811-ft. above sea level, lat. 40° 47' 08", long. 74° 30' 41".

Ownership: WLNY Holdings Inc.

Personnel: Richard Mulliner, Chief Engineer.

**Port Jervis**—WASA-LD, Ch. 25, Venture Technologies Group LLC. Phone: 323-904-4090.

Technical Facilities: 15-kw ERP, 887-ft. above ground, 937-ft. above sea level, lat. 40° 45' 22", long. 73° 59' 12".

Ownership: Venture Technologies Group LLC.

**Springville**—WNAI-LP, Ch. 41, Marcia Cohen. Phone: 202-293-0011.

Technical Facilities: 140-kw ERP, 820-ft. above ground, 1112-ft. above sea level, lat. 40° 02' 30", long. 75° 14' 11".

Holds CP for change to 2.5-kw ERP, BDFCDTL-20090326ABU.

Began Operation: September 26, 2002.

Ownership: Marcia Cohen.

**Sussex**—W36AZ, Ch. 36, New Jersey Public Broadcasting Authority. (WNJN Ch. 51 Montclair) Phone: 609-777-5000.

Technical Facilities: 14.6-kw ERP, 52-ft. above ground, 1352-ft. above sea level, lat. 41° 08' 37", long. 74° 32' 18".

Ownership: New Jersey Public Broadcasting Authority.

■ **Trenton**—W25AW, Ch. 25, WZBN-TV Inc. Phone: 609-586-5088. Fax: 609-586-8221.

Technical Facilities: 10-kw ERP, 180-ft. above ground, 233-ft. above sea level, lat. 40° 14' 48", long. 74° 42' 53".

Ownership: WZBN-TV Inc.

Personnel: Louis A. Zaroni, Chairman; Gregory L. Zaroni, President & General Manager; Doreen A. Damico, Vice President & Administrator.

**Trenton**—W49CW-D, Ch. 49, WZBN-TV Inc. Phone: 609-586-5088.

Technical Facilities: 0.975-kw ERP, 650-ft. above ground, 710-ft. above sea level, lat. 40° 16' 58", long. 74° 41' 11".

Ownership: WZBN-TV Inc.

## New Mexico

**Abiquiu**—K02HU, Ch. 2, Abiquiu Village TV Association. (KNME-TV Ch. 25 Albuquerque)

Technical Facilities: 0.003-kw ERP, 7470-ft. above sea level, lat. 36° 10' 52", long. 106° 20' 28".

Ownership: Abiquiu Village TV Association.

**Abiquiu**—K06ME, Ch. 6, Abiquiu Village TV Association. (KRQE Ch. 13 Albuquerque)

Technical Facilities: 0.008-kw ERP, 20-ft. above ground, 7510-ft. above sea level, lat. 36° 10' 52", long. 106° 20' 28".

Ownership: Abiquiu Village TV Association.

**Abiquiu**—K09LY, Ch. 9, Abiquiu Village TV Association.

Technical Facilities: 0.003-kw ERP, 7500-ft. above sea level, lat. 36° 10' 52", long. 106° 20' 28".

Ownership: Abiquiu Village TV Association.

**Alamogordo**—K24CT, Ch. 24, ACME Television Licenses of New Mexico LLC. Phone: 202-828-2265.

Technical Facilities: 300-w TPO, 15.2-kw ERP, 102-ft. above ground, 7851-ft. above sea level, lat. 32° 49' 45", long. 105° 52' 14".

Transmitter: Long Ridge of Mule Peak.

Ownership: ACME Communications Inc.

**Alamogordo**—K27HP-D, Ch. 27, LIN of New Mexico LLC. Phone: 401-457-9500.

Technical Facilities: 0.374-kw ERP, 49-ft. above ground, 7812-ft. above sea level, lat. 32° 49' 48", long. 105° 53' 15".

Began Operation: June 17, 1985.

Ownership: LIN TV Corp.

**Alamogordo**—K28HB, Ch. 28, ACME Television Licenses of New Mexico LLC. Phone: 202-828-2265.

Technical Facilities: 300-w TPO, 1.89-kw ERP, 69-ft. above ground, 7667-ft. above sea level, lat. 32° 49' 45", long. 105° 52' 14".

Transmitter: Long Ridge of Mule Peak.

Ownership: ACME Communications Inc.

**Alamogordo**—K31GJ, Ch. 31, KOB-TV LLC. (KOB Ch. 8 Roswell) Phone: 651-642-4337.

Technical Facilities: 0.675-kw ERP, lat. 32° 49' 44", long. 105° 53' 11".

Holds CP for change to 0.17-kw ERP, 39-ft. above ground, 7798-ft. above sea level, BDFCDTT-20080804ABI.

Ownership: Hubbard Broadcasting Inc.

**Alamogordo**—K40BP, Ch. 40, NPG of Texas LP.

Technical Facilities: 2.41-kw ERP, lat. 32° 49' 47", long. 105° 53' 15".

Ownership: News Press & Gazette Co.

**Alamogordo**—K42EY, Ch. 42, Regents of New Mexico State U. (KRWG-TV Ch. 23 Las Cruces) Phone: 505-646-2222.

Technical Facilities: 0.001-kw ERP, lat. 32° 49' 47", long. 105° 53' 13".

Ownership: Regents of New Mexico State U.

**Alamogordo**—K49FX-D, Ch. 49, LIN of New Mexico LLC. (KBIM-TV Ch. 10 Roswell) Phone: 401-457-9525.

Technical Facilities: 0.42-kw ERP, 69-ft. above ground, 7858-ft. above sea level, lat. 32° 49' 47", long. 105° 53' 12".

Ownership: LIN TV Corp.

**Alamogordo**—K56IU, Ch. 56, Trinity Broadcasting Network Inc. (KTBN-TV Ch. 23 Santa Ana) Phone: 714-832-2950. Fax: 714-730-0661.

Technical Facilities: 9.9-kw ERP, 164-ft. above ground, 4764-ft. above sea level, lat. 32° 56' 42", long. 105° 56' 47".

Ownership: Trinity Broadcasting Network Inc.

**Alamogordo**—K63GU, Ch. 63, Vision Broadcasting Network Inc. Phone: 575-437-1919.

Technical Facilities: 4.1-kw ERP, 85-ft. above ground, 7867-ft. above sea level, lat. 32° 49' 45", long. 105° 52' 14".

Ownership: Vision Broadcasting Network Inc.

Personnel: William Oechsner, General Manager; John Warren, Chief Engineer; Jason Karrer, Production Manager & News Director; Ramona Chapman, Traffic; Donna Karrer, Sales.

**Alamogordo**—KAPT-LP, Ch. 29, Prime Time Christian Broadcasting Inc. Phone: 432-563-0420. Fax: 432-563-1736.

Technical Facilities: 100-w TPO, 1.86-kw ERP, 23-ft. above ground, 7783-ft. above sea level, lat. 32° 49' 47", long. 105° 53' 12".

Transmitter: Long Ridge electronics site, Lincoln National Forest, near Alamogordo.

Ownership: Prime Time Christian Broadcasting Inc.

Personnel: Al Cooper, General Manager; Jay Westcott, Chief Engineer; Jeff Welter, Sales Manager.

**Alamogordo**—KKNJ-LP, Ch. 36, TTBG/KDBC License Sub LLC. Phone: 202-719-7370.

Technical Facilities: 1.6-kw ERP, 26-ft. above ground, 7775-ft. above sea level, lat. 32° 49' 45", long. 105° 53' 15".

Ownership: TTBG LLC.

■ **Alamogordo**—KVBA-LP, Ch. 19, Vision Broadcasting Network Inc. Phone: 575-437-1919. Fax: 575-437-5353.

Studio: 1017 New York Ave, Alamogordo, NM 88310.

Technical Facilities: 9.9-kw ERP, 69-ft. above ground, 7851-ft. above sea level, lat. 32° 49' 45", long. 105° 52' 14".

Transmitter: Long Ridge Sacramento Mountains.

Ownership: Vision Broadcasting Network Inc.

Personnel: William J. Oechsner Jr., General Manager; John Warren, Chief Engineer; Jason Karrer, Production Manager & News Director; Ramona Chapman, Traffic; Donna Karrer, Sales.

**Alamogordo, etc.**—K34CR, Ch. 34, KOAT Hearst-Argyle Television Inc. (KOAT-TV Ch. 7 Albuquerque)

Technical Facilities: 1.18-kw ERP, 39-ft. above ground, 7785-ft. above sea level, lat. 32° 49' 45", long. 105° 53' 15".

Ownership: Hearst-Argyle Television Inc.

**Albuquerque**—K38IM, Ch. 38, Three Angels Broadcasting Network Inc. Phone: 618-627-4651. Fax: 618-627-2726.

Technical Facilities: 45.4-kw ERP, 89-ft. above ground, 1070-ft. above sea level, lat. 35° 12' 50", long. 106° 27' 01".

Ownership: Three Angels Broadcasting Network Inc.

Personnel: Danny Shelton, General Manager; Moses Primo, Broadcast Operations & Engineering Director.

**Albuquerque**—KRTN-LD, Ch. 39, Ramar Communications Inc. Phones: 806-748-9300; 806-745-3434. Fax: 806-748-1949.

Technical Facilities: 8.4-kw ERP, 69-ft. above ground, 10633-ft. above sea level, lat. 35° 12' 51", long. 106° 27' 02".

Multichannel TV Sound: Stereo only.

Ownership: Ramar Communications Inc.

Personnel: Gabriel Zavala, General Manager; Rob Ramsayer, Chief Engineer.

■ **Albuquerque**—KTEL-LP, Ch. 47, Ramar Communications Inc. Phones: 505-884-5353; 505-745-3434. Fax: 505-889-8390.

Technical Facilities: 62.8-kw ERP, 69-ft. above ground, 10633-ft. above sea level, lat. 35° 12' 51", long. 106° 27' 02".

Holds CP for change to 15-kw ERP, BDFCDTL-20080303ALE.

Multichannel TV Sound: Stereo only.

Ownership: Ramar Communications Inc.

Personnel: Suzy Ruffail, General Manager; Rob Ramsayer, Chief Engineer.

**Albuquerque**—KTFA-LP, Ch. 48, Entravision Holdings LLC. (KLUZ-TV Ch. 42 Albuquerque) Phone: 505-342-4141. Fax: 505-344-8714.

Studio: 2725 Broadbelt Pkwy NE, Ste F, Albuquerque, NM 87107.

Technical Facilities: 147.1-kw ERP, 66-ft. above ground, 10705-ft. above sea level, lat. 35° 12' 41", long. 106° 26' 56".

Ownership: Entravision Communications Corp.

**Albuquerque**—KTVS-LD, Ch. 36, Alpha-Omega Broadcasting of Albuquerque Inc. Phone: 505-884-8355.

Technical Facilities: 15-kw ERP, 110-ft. above ground, 10717-ft. above sea level, lat. 35° 12' 51", long. 106° 27' 01".

Began Operation: March 9, 1989.

Ownership: Alpha-Omega Broadcasting of Albuquerque Inc.

Personnel: Raymond L. Franks, President; Brenton D. Franks, Vice President; Ruth A. Franks, Operations Manager; Howard Holley, Production Manager; Steve Minor, Traffic Manager.

■ **Albuquerque**—KYNM-LP, Ch. 30, Belmax Broadcasting LLC. Phone: 505-345-1991.

Technical Facilities: 8.41-kw ERP, 92-ft. above ground, 10791-ft. above sea level, lat. 35° 12' 44", long. 106° 26' 58".

Began Operation: May 2, 1991.

Ownership: Belmax Broadcasting LLC.

**Angel Fire**—K33FK, Ch. 33, Regents of the U. of New Mexico & The Board of Education of the City of Albuquerque. (KNME-TV Ch. 25 Albuquerque) Phone: 505-277-2121.

Technical Facilities: 3.46-kw ERP, lat. 36° 37' 39", long. 105° 13' 41".

Holds CP for change to 1.038-kw ERP, 20-ft. above ground, 11601-ft. above sea level, BDFCDTT-20090821ABM.

Began Operation: December 22, 1978.

Ownership: Board of Education of the City of Albuquerque; Regents of New Mexico State U.

**Antonito**—K51DM, Ch. 51, Son Broadcasting Inc. (KCHF Ch. 10 Santa Fe) Phone: 505-345-1991.

Technical Facilities: 2.15-kw ERP, 56-ft. above ground, 10964-ft. above sea level, lat. 36° 51' 35", long. 106° 01' 09".

Ownership: Son Broadcasting Inc.

**Arrey & Derry**—K34FU, Ch. 34, LIN of New Mexico LLC.

Technical Facilities: 0.647-kw ERP, 30-ft. above ground, 7559-ft. above sea level, lat. 32° 58' 16".

Ownership: LIN TV Corp.

**Artesia**—K29FM-D, Ch. 29, Eastern New Mexico U. Phone: 505-562-2112.

Technical Facilities: 0.9-kw ERP, 170-ft. above ground, 3618-ft. above sea level, lat. 32° 50' 23.4", long. 104° 25' 42.2".

Ownership: Eastern New Mexico U. Board of Regents.

**Artesia**—K46FE, Ch. 46, LIN of New Mexico LLC. (KASA-TV Ch. 27 Santa Fe) Phone: 202-462-6001.

Technical Facilities: 10-kw ERP, lat. 32° 47' 39", long. 104° 12' 27".

Transmitter: Hwy. 82, 12-mi. E of Artesia.

Ownership: LIN TV Corp.

**Aztec**—K08FR, Ch. 8, LIN of Colorado LLC. (KREZ-TV Ch. 15 Durango) Phone: 202-462-6001.

Technical Facilities: 0.038-kw ERP, lat. 36° 46' 20", long. 108° 01' 42".

Ownership: LIN TV Corp.

**Aztec**—K38DA-D, Ch. 38, Regents of the U. of New Mexico & The Board of Education of the City of Albuquerque. (KNME-TV Ch. 25 Albuquerque) Phone: 505-277-2121.

Technical Facilities: 0.395-kw ERP, 43-ft. above ground, 6834-ft. above sea level, lat. 36° 48' 53", long. 107° 53' 31".

Ownership: Board of Education of the City of Albuquerque; Regents of the U. of New Mexico.

**Aztec**—K44GC-D, Ch. 44, LIN of New Mexico LLC. (KASA-TV Ch. 27 Santa Fe) Phone: 401-457-9525.

Technical Facilities: 0.24-kw ERP, 43-ft. above ground, 6834-ft. above sea level, lat. 36° 48' 53", long. 107° 53' 31".

Ownership: LIN TV Corp.

**Aztec & Cedar Hill**—K10CG-D, Ch. 10, KOAT Hearst-Argyle Television Inc. (KOAT-TV Ch. 7 Albuquerque) Phone: 919-839-0300.

Technical Facilities: 0.3-kw ERP, 100-ft. above ground, 6130-ft. above sea level, lat. 36° 40' 17", long. 108° 13' 53".

Began Operation: January 29, 1987.

Ownership: Hearst-Argyle Television Inc.

**Bloomfield, etc.**—K09JJ, Ch. 9, KOAT Hearst-Argyle Television Inc. (KOAT-TV Ch. 7 Albuquerque) Phone: 919-839-0300.

Technical Facilities: 0.01-kw ERP, 5794-ft. above sea level, lat. 36° 41' 03", long. 107° 51' 29".

Ownership: Hearst-Argyle Television Inc.

**Bloomfield, etc.**—K11JO, Ch. 11, LIN of Colorado LLC. (KREZ-TV Ch. 15 Durango) Phone: 202-462-6001.

Technical Facilities: 0.004-kw ERP, 33-ft. above ground, 5781-ft. above sea level, lat. 36° 41' 03", long. 107° 51' 29".

Ownership: LIN TV Corp.

**Buena Vista**—K10LE, Ch. 10, Buena Vista TV Translator Corp.

Technical Facilities: 0.009-kw ERP, lat. 35° 53' 55", long. 105° 15' 37".

Ownership: Buena Vista TV Translator Corp.

**Buena Vista**—K12LQ, Ch. 12, Buena Vista TV Translator Corp. (KOAT-TV Ch. 7 Albuquerque)

Technical Facilities: 0.009-kw ERP, lat. 35° 53' 55", long. 105° 15' 37".

Ownership: Buena Vista TV Translator Corp.

**Caballo**—K20HA, Ch. 20, KOB-TV LLC.

Technical Facilities: 0.64-kw ERP, 30-ft. above ground, 7451-ft. above sea level, lat. 32° 58' 17", long. 107° 13' 25".

Ownership: Hubbard Broadcasting Inc.

**Caballo**—K31DR, Ch. 31, LIN of New Mexico LLC. (KASA-TV Ch. 27 Santa Fe) Phone: 202-462-6001.

Technical Facilities: 9.99-kw ERP, 49-ft. above ground, 7579-ft. above sea level, lat. 32° 58' 16", long. 107° 13' 23".

Ownership: LIN TV Corp.

**Caballo**—K45HJ, Ch. 45, Regents of New Mexico State U. (KRWG-TV Ch. 23 Las Cruces) Phone: 505-646-2222.

Technical Facilities: 1.165-kw ERP, 50-ft. above ground, 7838-ft. above sea level, lat. 32° 58' 03", long. 107° 13' 35".

Ownership: Regents of New Mexico State U.

**Caballo**—K49CZ, Ch. 49, KOAT Hearst-Argyle Television Inc. (KOAT-TV Ch. 7 Albuquerque) Phone: 919-839-0300.

Technical Facilities: 0.667-kw ERP, 20-ft. above ground, 7441-ft. above sea level, lat. 32° 58' 17", long. 107° 13' 25".

Began Operation: January 23, 1991.

Ownership: Hearst-Argyle Television Inc.

**Capitan & Ruidoso**—K30GM, Ch. 30, KOB-TV LLC. (KOB Ch. 8 Roswell) Phone: 651-642-4334.

Technical Facilities: 4.1-kw ERP, lat. 33° 24' 14", long. 105° 46' 55".

Holds CP for change to 1.5-kw ERP, 151-ft. above ground, 10925-ft. above sea level, BDFCDTT-20090824ADM.

Ownership: Hubbard Broadcasting Inc.

**Capitan & Ruidoso**—K33GD, Ch. 33, LIN of New Mexico LLC. Phone: 202-462-6001. Fax: 501-246-2222.

Technical Facilities: 1.4-kw ERP, 184-ft. above ground, 10955-ft. above sea level, lat. 33° 24' 14", long. 105° 46' 55".

Ownership: LIN TV Corp.

**Capulin & Des Moines**—K44CG, Ch. 44, Sierra Grande TV Cooperative Inc. Phone: 505-278-2101.

Technical Facilities: 0.239-kw ERP, 30-ft. above ground, 8747-ft. above sea level, lat. 36° 42' 19", long. 103° 52' 38".

Ownership: Sierra Grande TV Cooperative Inc.

**Capulin & Des Moines**—K46JH, Ch. 48, Sierra Grande TV Cooperative Inc. (KOAT-TV Ch. 7 Albuquerque) Phone: 505-278-2101.

Technical Facilities: 0.94-kw ERP, 30-ft. above ground, 8747-ft. above sea level, lat. 36° 42' 19", long. 103° 52' 38".

Ownership: Sierra Grande TV Cooperative Inc.

**Capulin & Des Moines**—K50DY, Ch. 50, Sierra Grande TV Cooperative Inc. (KCIT Ch. 15 Amarillo) Phone: 505-278-2101.

Technical Facilities: 0.94-kw ERP, 30-ft. above ground, 8747-ft. above sea level, lat. 36° 42' 19", long. 103° 52' 38".

Ownership: Sierra Grande TV Cooperative Inc.

**Capulin, etc.**—K33GC, Ch. 33, Regents of the U. of New Mexico & The Board of Education of the City of Albuquerque. Phone: 505-277-2121.

Technical Facilities: 0.968-kw ERP, 105-ft. above ground, 8826-ft. above sea level, lat. 36° 42' 19", long. 103° 52' 35".

Holds CP for change to 0.34-kw ERP, BDFCDTT-20090818ABF.

Began Operation: February 10, 1982.

Ownership: Board of Education of the City of Albuquerque; Regents of the U. of New Mexico.

**Capulin, etc.**—K42CH, Ch. 42, Sierra Grande TV Cooperative Inc. (KAMR-TV Ch. 19 Amarillo) Phone: 505-278-2101.

Technical Facilities: 0.239-kw ERP, 30-ft. above ground, 8747-ft. above sea level, lat. 36° 42' 19", long. 103° 52' 38".

Ownership: Sierra Grande TV Cooperative Inc.

**Capulin, etc.**—K46BY, Ch. 46, Sierra Grande TV Cooperative Inc. (KFDA-TV Ch. 10 Amarillo) Phone: 505-278-2101.

Technical Facilities: 0.239-kw ERP, 30-ft. above ground, 8747-ft. above sea level, lat. 36° 42' 19", long. 103° 52' 38".

Ownership: Sierra Grande TV Cooperative Inc.

**Carlsbad**—K45GJ, Ch. 45, KOB-TV LLC. (KOB Ch. 8 Roswell) Phone: 651-642-4212.

Technical Facilities: 0.59-kw ERP, 59-ft. above ground, 3556-ft. above sea level, lat. 32° 26' 17", long. 104° 16' 42".

Ownership: Hubbard Broadcasting Inc.

**Carlsbad**—K47FX, Ch. 47, LIN of New Mexico LLC. (KASA-TV Ch. 27 Santa Fe) Phone: 202-462-6001.

Technical Facilities: 12.1-kw ERP, 200-ft. above ground, 3481-ft. above sea level, lat. 32° 28' 28", long. 104° 11' 54".

Ownership: LIN TV Corp.

**Carlsbad**—K49ES, Ch. 49, Regents of Eastern New Mexico U. Phone: 505-562-2112.

Technical Facilities: 0.627-kw ERP, lat. 32° 26' 17", long. 104° 16' 42".

Ownership: Eastern New Mexico U. Board of Regents.

**Carlsbad**—KCGD-LP, Ch. 63, Prime Time Christian Broadcasting Inc. Phone: 432-563-0420.

Technical Facilities: 0.79-kw ERP, lat. 32° 25' 15", long. 104° 14' 24".

Transmitter: 1010 W. Mermood.

Ownership: Prime Time Christian Broadcasting Inc.

**Carrizozo**—K51CN, Ch. 51, KOB-TV LLC. Phone: 651-642-4212.

Technical Facilities: 7-kw ERP, 36-ft. above ground, 7152-ft. above sea level, lat. 33° 25' 46", long. 105° 59' 17".

Ownership: Hubbard Broadcasting Inc.

**Carrizozo, etc.**—K48GY, Ch. 48, LIN of New Mexico LLC. (KRQE Ch. 13 Albuquerque) Phone: 202-462-6065.

Technical Facilities: 27.9-kw ERP, 36-ft. above ground, 7077-ft. above sea level, lat. 33° 49' 34", long. 106° 14' 54".

Holds CP for change to 0.84-kw ERP, BDFCDTT-20060329AAE.

Ownership: LIN TV Corp.

**Cebolla**—K56EH, Ch. 56, KOB-TV LLC. Phone: 651-642-4212.

Technical Facilities: 0.006-kw ERP, 56-ft. above ground, 7736-ft. above sea level, lat. 36° 31' 56", long. 106° 28' 34".

Ownership: Hubbard Broadcasting Inc.

**Chama**—K40HC, Ch. 40, LIN of New Mexico LLC. (KASA-TV Ch. 27 Santa Fe) Phone: 401-457-9500.

Technical Facilities: 1.2-kw ERP, 30-ft. above ground, 8671-ft. above sea level, lat. 36° 53' 58", long. 106° 36' 05".

Holds CP for change to 0.24-kw ERP, BDFCDTT-20081219AAE.

Ownership: LIN TV Corp.

**Chama**—K44DD, Ch. 44, LIN of New Mexico LLC. (KRQE Ch. 13 Albuquerque) Phone: 202-462-6065.

Technical Facilities: 3.54-kw ERP, 16-ft. above ground, 8655-ft. above sea level, lat. 36° 53' 59", long. 106° 36' 04".

Holds CP for change to 0.708-kw ERP, BDFCDTT-20060331ABK.

Ownership: LIN TV Corp.

**Chama, etc.**—K34FD, Ch. 34, Regents of the U. of New Mexico & the Board of Education of the City of Albuquerque. (KNME-TV Ch. 25 Albuquerque) Phone: 505-277-2121.

Technical Facilities: 1.251-kw ERP, lat. 36° 53' 59", long. 106° 36' 10".

Holds CP for change to 0.37-kw ERP, 75-ft. above ground, 8717-ft. above sea level, BDFCDTT-20090819AAH.

Began Operation: January 19, 1982.

Ownership: Board of Education of the City of Albuquerque; Regents of the U. of New Mexico.

**Cimarron**—K28GF, Ch. 28, Regents of U. of the New Mexico & the Board of Education of the City of Albuquerque. (KNME-TV Ch. 25 Albuquerque) Phone: 505-277-2121.

## New Mexico — Low Power TV & TV Translator Stations

**Technical Facilities:** 10.77-kw ERP, 67-ft. above ground, 11232-ft. above sea level, lat. 36° 33' 36", long. 105° 11' 40".

**Ownership:** Board of Education of the City of Albuquerque; Regents of the U. of New Mexico.

**Clovis**—K16EX, Ch. 16, KOB-TV LLC. (KOB-TV Ch. 8 Roswell) Phone: 651-642-4337.

**Technical Facilities:** 16.4-kw ERP, 351-ft. above ground, 4672-ft. above sea level, lat. 34° 26' 23", long. 103° 12' 44".

Holds CP for change to 4.35-kw ERP, BDFCDTT-20090824AHC.

**Ownership:** Hubbard Broadcasting Inc.

■ **Clovis**—K26CD, Ch. 26, Panhandle Telecasting LP. Phone: 806-383-1010.

**Technical Facilities:** 8.01-kw ERP, lat. 34° 26' 25", long. 103° 12' 37".

**Ownership:** Panhandle Telecasting Co.

**Clovis**—K29HB-D, Ch. 29, Panhandle Telecasting LP. Phone: 806-383-1010.

**Technical Facilities:** 1.7-kw ERP, 397-ft. above ground, 4708-ft. above sea level, lat. 34° 26' 25", long. 103° 12' 37".

**Began Operation:** April 10, 2009.

**Ownership:** Panhandle Telecasting Co.

**Clovis**—K43BU, Ch. 43, Barrington Amarillo License LLC. Phone: 847-884-1877.

**Technical Facilities:** 1000-w TPO, 7.9-kw ERP, 400-ft. above ground, 4711-ft. above sea level, lat. 34° 26' 25", long. 103° 12' 37".

**Transmitter:** Approx. 2-mi. N of Clovis.

**Ownership:** Pilot Group LP.

**Clovis**—K45BF, Ch. 45, Nexstar Finance Inc. (KAMR-TV Ch. 19 Amarillo) Phones: 806-383-3321; 972-373-8800. Fax: 806-381-2943.

**Technical Facilities:** 1000-w TPO, 12.9-kw ERP, lat. 34° 26' 25", long. 103° 12' 37".

**Transmitter:** 7-mi. N of Clovis.

**Ownership:** Nexstar Broadcasting Group Inc.

**Clovis**—K47DH, Ch. 47, Mission Broadcasting Inc. (KCIT Ch. 15 Amarillo) Phone: 330-335-8808.

**Technical Facilities:** 7.7-kw ERP, 400-ft. above ground, 4711-ft. above sea level, lat. 34° 26' 25", long. 103° 12' 37".

**Ownership:** Mission Broadcasting Inc.

**Clovis**—K49BY, Ch. 49, LIN of New Mexico LLC. (KBIM-TV Ch. 10 Roswell) Phone: 202-462-6065.

**Technical Facilities:** 0.801-kw ERP, lat. 34° 26' 25", long. 103° 12' 37".

Holds CP for change to 7.9-kw ERP, 299-ft. above ground, 4616-ft. above sea level, lat. 34° 26' 25", long. 103° 12' 33". BDFCDTT-20060331AUT.

**Ownership:** LIN TV Corp.

**Clovis**—KCVP-LP, Ch. 34, Prime Time Christian Broadcasting Inc. (KBIM-TV Ch. 10 Roswell) Phone: 432-563-0420.

**Technical Facilities:** 0.88-kw ERP, 309-ft. above ground, 4610-ft. above sea level, lat. 34° 26' 21", long. 103° 12' 40".

**Transmitter:** 2-mi. NW of Post Office, 4910 Thornton St.

**Ownership:** Prime Time Christian Broadcasting Inc.

**Clovis**—KFCL-LP, Ch. 41, Faith Christian Church Inc. Phone: 505-762-7751.

**Technical Facilities:** 14.4-kw ERP, 299-ft. above ground, 4606-ft. above sea level, lat. 34° 26' 21", long. 103° 12' 22".

**Ownership:** Faith Christian Church Inc.

**Coffax**—K30GJ, Ch. 30, KOB-TV LLC. Phone: 651-642-4337.

**Technical Facilities:** 12.7-kw ERP, 80-ft. above ground, 11244-ft. above sea level, lat. 36° 33' 36", long. 105° 11' 40".

Holds CP for change to 2.12-kw ERP, BDFCDTT-20090824AHP.

**Ownership:** Hubbard Broadcasting Inc.

**Coffax**—K66AE, Ch. 66, KOAT Hearst-Argyle Television Inc. (KOAT-TV Ch. 7 Albuquerque) Phone: 919-839-0300.

**Technical Facilities:** 2.31-kw ERP, 62-ft. above ground, 11224-ft. above sea level, lat. 36° 33' 36", long. 105° 11' 40".

Holds CP for change to channel number 23, 47-ft. above ground, 11209-ft. above sea level, BDISDTA-20060717ABK.

**Ownership:** Hearst-Argyle Television Inc.

**Conchas Dam**—K16DN, Ch. 16, Conchas Television Association. (KASA-TV Ch. 27 Santa Fe)

**Technical Facilities:** 0.052-kw ERP, 33-ft. above ground, 5417-ft. above sea level, lat. 35° 16' 11", long. 104° 13' 19".

**Ownership:** Conchas Television Association.

**Conchas Dam**—K18HR, Ch. 18, The Regents of the U. of New Mexico & Board of Education of the City of Albuquerque. (KNME-TV Ch. 25 Albuquerque) Phone: 505-277-2121.

**Technical Facilities:** 0.115-kw ERP, 27-ft. above ground, 5417-ft. above sea level, lat. 35° 16' 11", long. 104° 13' 19".

**Ownership:** Board of Education of the City of Albuquerque; Regents of the U. of New Mexico.

**Conchas Dam, etc.**—K06JB, Ch. 6, Conchas Television Association. (KRQE Ch. 13 Albuquerque)

**Technical Facilities:** 0.011-kw ERP, 5298-ft. above sea level, lat. 35° 15' 48", long. 104° 13' 36".

**Ownership:** Conchas Television Association.

**Conchas Dam, etc.**—K09IA, Ch. 9, Conchas Television Association.

**Technical Facilities:** 0.014-kw ERP, lat. 35° 15' 48", long. 104° 13' 36".

**Ownership:** Conchas Television Association.

**Conchas Dam, etc.**—K11JD, Ch. 11, Conchas Television Association. (KOAT-TV Ch. 7 Albuquerque)

**Technical Facilities:** 0.014-kw ERP, lat. 35° 15' 48", long. 104° 13' 36".

**Ownership:** Conchas Television Association.

**Crownpoint**—K28GT, Ch. 28, KOB-TV LLC. Phone: 651-642-4337.

**Technical Facilities:** 0.13-kw ERP, 21-ft. above ground, 7090-ft. above sea level, lat. 35° 40' 52", long. 108° 08' 55".

Holds CP for change to 0.23-kw ERP, lat. 35° 40' 52", long. 108° 08' 53". BDFCDTT-20090824AHL.

**Began Operation:** August 26, 1994.

**Ownership:** Hubbard Broadcasting Inc.

**Crownpoint**—K38AU, Ch. 38, The Navajo Nation. Phone: 520-871-6655.

**Technical Facilities:** 100-w TPO, 0.56-kw ERP, 56-ft. above ground, 9025-ft. above sea level, lat. 35° 54' 29", long. 108° 46' 21".

**Transmitter:** Deza Bluff, NM.

**Ownership:** Navajo Community College.

**Personnel:** Dr. Curtis Sweet, Director.

**Crownpoint**—K44GD, Ch. 44, LIN of New Mexico LLC. (KRQE Ch. 13 Albuquerque) Phone: 202-462-6065.

**Technical Facilities:** 0.132-kw ERP, 20-ft. above ground, 7090-ft. above sea level, lat. 35° 40' 52", long. 108° 08' 53".

Holds CP for change to 0.026-kw ERP, 20-ft. above ground, 7087-ft. above sea level, BDFCDTT-20060329AAH.

**Ownership:** LIN TV Corp.

**Crownpoint**—K65FJ, Ch. 65, KOAT Hearst-Argyle Television Inc. Phone: 919-839-0300.

**Technical Facilities:** 0.13-kw ERP, 20-ft. above ground, 7090-ft. above sea level, lat. 35° 40' 52", long. 108° 08' 53".

**Began Operation:** August 25, 1993.

**Ownership:** Hearst-Argyle Television Inc.

**Cuba**—K34HF-D, Ch. 34, Regents of the U. of New Mexico & The Board of Education of the City of Albuquerque. Phone: 505-277-2121.

**Technical Facilities:** 0.647-kw ERP, 67-ft. above ground, 9657-ft. above sea level, lat. 36° 00' 48", long. 106° 50' 38".

**Ownership:** Board of Education of the City of Albuquerque; Regents of the U. of New Mexico.

**Cuba**—K35GY, Ch. 35, KOB-TV LLC. Phone: 651-642-4212.

**Technical Facilities:** 2.2-kw ERP, 67-ft. above ground, 9657-ft. above sea level, lat. 36° 00' 48", long. 106° 50' 38".

**Ownership:** Hubbard Broadcasting Inc.

**Datil/Horse Springs**—K48HL-D, Ch. 48, KOB-TV LLC. Phone: 651-642-4337.

**Technical Facilities:** 0.36-kw ERP, 69-ft. above ground, 8993-ft. above sea level, lat. 33° 46' 15", long. 107° 51' 18".

**Ownership:** Hubbard Broadcasting Inc.

**Deming**—K31KB-D, Ch. 31, NPG of Texas LP. Phone: 915-496-7777.

**Technical Facilities:** 0.25-kw ERP, 49-ft. above ground, 5633-ft. above sea level, lat. 32° 11' 40", long. 107° 36' 29".

**Ownership:** News Press & Gazette Co.

**Deming**—K35HB, Ch. 35, LIN of New Mexico LLC. (KRQE Ch. 13 Albuquerque) Phone: 202-462-6065.

**Technical Facilities:** 2.67-kw ERP, 16-ft. above ground, 5613-ft. above sea level, lat. 32° 11' 40", long. 107° 36' 29".

Holds CP for change to 0.53-kw ERP, BDFCDTT-20060323AAT.

**Ownership:** LIN TV Corp.

**Deming**—K41FM, Ch. 41, KOB-TV LLC. Phone: 654-642-4212.

**Technical Facilities:** 1.72-kw ERP, 43-ft. above ground, 5643-ft. above sea level, lat. 32° 11' 40", long. 107° 36' 29".

**Ownership:** Hubbard Broadcasting Inc.

**Deming**—K43FU, Ch. 43, LIN of New Mexico LLC. Phone: 202-462-6001.

**Technical Facilities:** 2.5-kw ERP, 43-ft. above ground, 5643-ft. above sea level, lat. 32° 11' 40", long. 107° 36' 29".

**Ownership:** LIN TV Corp.

**Deming**—K46GU, Ch. 46, Regents of New Mexico State U. Phone: 505-646-2222.

**Technical Facilities:** 0.802-kw ERP, 33-ft. above ground, 5633-ft. above sea level, lat. 32° 11' 40", long. 107° 36' 29".

**Ownership:** Regents of New Mexico State U.

**Deming**—K49GV-D, Ch. 49, Regents of New Mexico State U. Phone: 505-646-2222.

**Technical Facilities:** 0.802-kw ERP, 33-ft. above ground, 5666-ft. above sea level, lat. 32° 11' 40", long. 107° 36' 31".

**Ownership:** Regents of New Mexico State U.

**Deming**—K51DS-D, Ch. 51, KOAT Hearst-Argyle Television Inc. Phone: 919-839-0300.

**Technical Facilities:** 1-kw ERP, 26-ft. above ground, 5564-ft. above sea level, lat. 32° 12' 00", long. 107° 36' 35".

**Transmitter:** Little Florida Mountain, 10-mi. SE of Deming.

**Began Operation:** March 8, 1991.

**Ownership:** Hearst-Argyle Television Inc.

**Personnel:** Wayne Godsey, General Manager; Jeffrey Sales, General Sales Manager; Charles Army, Chief Engineer.

**Deming**—K55BT, Ch. 55, NPG of Texas LP. Phone: 915-496-7777.

**Technical Facilities:** 2.46-kw ERP, lat. 32° 11' 40", long. 107° 36' 29".

Holds CP for change to channel number 19, 0.25-kw ERP, 49-ft. above ground, 5633-ft. above sea level, BDISDT-20060324AAH.

**Ownership:** News Press & Gazette Co.

**Dora**—K24DU, Ch. 24, Barrington Amarillo License LLC. Phone: 847-884-1877.

**Technical Facilities:** 0.998-kw ERP, 292-ft. above ground, 4580-ft. above sea level, lat. 33° 51' 52", long. 103° 19' 59".

**Ownership:** Pilot Group LP.

**Dora**—K40GC, Ch. 40, LIN of New Mexico LLC. (KBIM-TV Ch. 10 Roswell) Phone: 202-462-6065.

**Technical Facilities:** 3.129-kw ERP, 65-ft. above ground, 4566-ft. above sea level, lat. 33° 54' 15", long. 103° 30' 41".

**Ownership:** LIN TV Corp.

**Dora**—K67CS, Ch. 67, Panhandle Telecasting LP. (KFDA-TV Ch. 10 Amarillo) Phone: 806-383-1010.

**Technical Facilities:** 0.914-kw ERP, 292-ft. above ground, 4580-ft. above sea level, lat. 33° 51' 52", long. 103° 19' 59".

**Ownership:** Panhandle Telecasting Co.

**Dulce**—K22GE, Ch. 22, LIN of New Mexico LLC. Phone: 401-457-9525.

**Technical Facilities:** 0.98-kw ERP, 13-ft. above ground, 9006-ft. above sea level, lat. 36° 59' 00", long. 106° 58' 12".

Holds CP for change to 0.197-kw ERP, BDFCDTT-20090824ADF.

**Ownership:** LIN TV Corp.



**Dulce & Lumberton**—K26EP, Ch. 26, LIN of Colorado LLC. (KREZ-TV Ch. 15 Durango) Phone: 202-462-6001.

Technical Facilities: 0.202-kw ERP, lat. 36° 59' 00", long. 105° 58' 11".

Ownership: LIN TV Corp.

**Dulce & Lumberton**—K28ER, Ch. 28, KOAT Hearst-Argyle Television Inc. (KOAT-TV Ch. 7 Albuquerque) Phone: 919-839-0300.

Technical Facilities: 0.2-kw ERP, 30-ft. above ground, 9022-ft. above sea level, lat. 36° 59' 00", long. 106° 58' 11".

Began Operation: April 21, 1997.

Ownership: Hearst-Argyle Television Inc.

**Dulce & Lumberton**—K30EK, Ch. 30, KOB-TV LLC. (KOB-TV Ch. 12 Farmington) Phone: 651-642-4337.

Technical Facilities: 0.269-kw ERP, 15-ft. above ground, 9009-ft. above sea level, lat. 36° 59' 00", long. 106° 58' 11".

Holds CP for change to 16-ft. above ground, 9009-ft. above sea level, BDFCDTT-20090824AHM

Began Operation: June 26, 1997.

Ownership: Hubbard Broadcasting Inc.

**Eagle Nest**—K09AK, Ch. 9, Eagle Nest TV Assn. (KOAT-TV Ch. 7 Albuquerque) Phone: 505-377-6651.

Technical Facilities: 0.009-kw ERP, 11640-ft. above sea level, lat. 36° 38' 28", long. 105° 13' 48".

Ownership: Eagle Nest TV Assn.

**Eagle Nest**—K20GO, Ch. 20, Eagle Nest TV Assn. (KASA-TV Ch. 27 Santa Fe) Phone: 505-377-6651.

Technical Facilities: 1.44-kw ERP, lat. 36° 38' 28", long. 105° 13' 48".

Transmitter: 6-mi. N of Eagle Nest.

Ownership: Eagle Nest TV Assn.

**Eagle Nest**—K35BZ, Ch. 35, Eagle Nest TV Assn. Phone: 505-377-6651.

Technical Facilities: 2.88-kw ERP, lat. 36° 38' 28", long. 105° 13' 48".

Ownership: Eagle Nest TV Assn.

**Eagle Nest**—K48AX, Ch. 48, Eagle Nest TV Assn. Phone: 505-377-6651.

Technical Facilities: 1.32-kw ERP, lat. 36° 38' 28", long. 105° 13' 48".

Holds CP for change to 0.23-kw ERP, 24-ft. above ground, 11651-ft. above sea level, BDFCDTT-20090824AJC.

Transmitter: 6-mi. N of Eagle Nest.

Ownership: Eagle Nest TV Assn.

**Eagles Nest**—K38EC-D, Ch. 38, LIN of New Mexico LLC. (KRQE Ch. 13 Albuquerque) Phone: 410-457-9500.

Technical Facilities: 1.66-kw ERP, 59-ft. above ground, 11283-ft. above sea level, lat. 36° 33' 36", long. 105° 11' 40".

Began Operation: August 4, 1995.

Ownership: LIN TV Corp.

**Espanola**—K39EJ, Ch. 39, LIN of New Mexico LLC. Phone: 401-457-9500.

Technical Facilities: 5.04-kw ERP, 66-ft. above ground, 7985-ft. above sea level, lat. 35° 53' 55", long. 105° 53' 52".

Holds CP for change to 1-kw ERP, BDFCDTT-20081024ABQ.

Ownership: LIN TV Corp.

**Farmington**—K19CM, Ch. 19, KOAT Hearst-Argyle Television Inc. (KOAT-TV Ch. 7 Albuquerque) Phone: 919-839-0300.

Technical Facilities: 1.21-kw ERP, 100-ft. above ground, 6130-ft. above sea level, lat. 36° 40' 17", long. 108° 13' 53".

Ownership: Hearst-Argyle Television Inc.

**Farmington**—K21AX, Ch. 21, LIN of Colorado LLC. (KREZ-TV Ch. 15 Durango)

Technical Facilities: 2.11-kw ERP, lat. 36° 41' 48", long. 108° 10' 39".

Ownership: LIN TV Corp.

**Farmington**—K27GJ-D, Ch. 27, LIN of New Mexico LLC. (KASA-TV Ch. 27 Santa Fe) Phone: 401-457-9500.

Technical Facilities: 2-kw ERP, 171-ft. above ground, 6201-ft. above sea level, lat. 36° 40' 17", long. 108° 13' 53".

Ownership: Raycom Media Inc.

**Farmington**—K29HR-D, Ch. 29, LIN of Colorado LLC. Phone: 401-457-9500.

Technical Facilities: 4.4-kw ERP, 144-ft. above ground, 6322-ft. above sea level, lat. 36° 40' 16", long. 108° 13' 57".

Ownership: LIN TV Corp.

**Farmington**—K30KB, Ch. 30, Ramar Communications Inc. Phone: 806-745-3434.

Technical Facilities: 6.5-kw ERP, 50-ft. above ground, 5850-ft. above sea level, lat. 36° 41' 48.5", long. 108° 10' 39".

Began Operation: July 9, 2009.

Ownership: Ramar Communications Inc.

**Farmington**—K40FI-D, Ch. 40, Regents of the U. of New Mexico & The Board of Education of the City of Albuquerque. (KNME-TV Ch. 25 Albuquerque) Phone: 505-277-2121.

Technical Facilities: 0.403-kw ERP, 48-ft. above ground, 7397-ft. above sea level, lat. 36° 24' 56", long. 107° 50' 40".

Ownership: Board of Education of the City of Albuquerque; Regents of the U. of New Mexico.

**Farmington**—K43AI-D, Ch. 43, Regents of the U. of New Mexico & The Board of Education of the City of Albuquerque. (KNME-TV Ch. 25 Albuquerque) Phone: 505-277-2121. Fax: 505-277-9584.

Studio: 1130 University NE, Albuquerque, NM 87102.

Technical Facilities: 3.17-kw ERP, 170-ft. above ground, 6200-ft. above sea level, lat. 36° 40' 17", long. 108° 13' 53".

Began Operation: December 23, 1985.

Ownership: Board of Education of the City of Albuquerque; Regents of the U. of New Mexico.

Personnel: Jon Cooper, General Manager.

**Farmington**—K47DR, Ch. 47, Christian Broadcasting Communications. Phone: 505-327-1445. Fax: 505-327-5310.

Technical Facilities: 1000-w TPD, 31.3-kw ERP, 174-ft. above ground, 5962-ft. above sea level, lat. 36° 41' 50", long. 108° 10' 42".

Transmitter: 10-mi. SE of Farmington.

Ownership: Christian Broadcasting Communications.

Personnel: Dan Harlin, Chief Engineer.

**Farmington**—K62CR, Ch. 62, KOAT Hearst-Argyle Television Inc. (KOAT-TV Ch. 7 Albuquerque) Phone: 919-839-0300.

Technical Facilities: 0.49-kw ERP, 39-ft. above ground, 7421-ft. above sea level, lat. 36° 25' 33", long. 107° 50' 39".

Holds CP for change to channel number 24, 1-kw ERP, 48-ft. above ground, 7429-ft. above sea level, BDISDTL-20090904ACT.

Ownership: Hearst-Argyle Television Inc.

**Forrest & McAllister**—K34EZ, Ch. 34, Regents of Eastern New Mexico U. (KENW Ch. 32 Portales) Phone: 505-562-2112.

Technical Facilities: 1.35-kw ERP, lat. 34° 49' 54", long. 103° 43' 28".

Ownership: Eastern New Mexico U. Board of Regents.

**Forrest, etc.**—K31GC, Ch. 31, KOB-TV LLC. Phone: 651-642-4337.

Technical Facilities: 9.23-kw ERP, 274-ft. above ground, 5249-ft. above sea level, lat. 34° 50' 45", long. 103° 42' 35".

Holds CP for change to 0.14-kw ERP, 274-ft. above ground, 5248-ft. above sea level, BDFCDTT-20090824AHR.

Began Operation: January 4, 1982.

Ownership: Hubbard Broadcasting Inc.

**Fort Sumner**—K21IM-D, Ch. 21, Eastern New Mexico U. Phone: 575-562-2112.

Technical Facilities: 15-kw ERP, 50-ft. above ground, 4551-ft. above sea level, lat. 34° 28' 35", long. 104° 21' 24".

Began Operation: March 3, 2009.

Ownership: Eastern New Mexico U. Board of Regents.

**Fort Sumner**—K34GU, Ch. 34, Eastern New Mexico U. (KENW Ch. 32 Portales) Phone: 505-562-2112.

Technical Facilities: 1.29-kw ERP, 50-ft. above ground, 4550-ft. above sea level, lat. 34° 28' 35", long. 104° 21' 24".

Ownership: Eastern New Mexico U. Board of Regents.

**Gallina**—K31HB, Ch. 31, Regents of the U. of New Mexico & The Board of Education of the City of Albuquerque. (KNME-TV Ch. 25 Albuquerque) Phone: 505-277-2121.

Technical Facilities: 0.982-kw ERP, 105-ft. above ground, 9124-ft. above sea level, lat. 36° 13' 15", long. 106° 45' 04".

Holds CP for change to 0.373-kw ERP, lat. 36° 13' 15", long. 106° 45' 41". BDFCDTT-20090819AES.

Began Operation: August 20, 1981.

Ownership: Board of Education of the City of Albuquerque; Regents of the U. of New Mexico.

**Gallina**—K48GD, Ch. 48, KOB-TV LLC. Phone: 651-642-4337.

Technical Facilities: 0.425-kw ERP, 66-ft. above ground, 9111-ft. above sea level, lat. 36° 13' 14", long. 106° 45' 42".

Holds CP for change to 0.94-kw ERP, BDFCDTT-20090824AIS.

Ownership: Hubbard Broadcasting Inc.

**Gallina**—K67CE, Ch. 67, LIN of New Mexico LLC. (KRQE Ch. 13 Albuquerque)

Technical Facilities: 0.412-kw ERP, lat. 36° 13' 14", long. 106° 45' 42".

Ownership: LIN TV Corp.

**Gallup**—K08U, Ch. 8, KOAT Hearst-Argyle Television Inc. (KOAT-TV Ch. 7 Albuquerque) Phone: 919-839-0300.

Technical Facilities: 0.515-kw ERP, lat. 35° 54' 34", long. 108° 46' 27".

Began Operation: November 13, 1978.

Ownership: Hearst-Argyle Television Inc.

**Gallup**—K18HF, Ch. 18, LIN of New Mexico LLC. (KASA-TV Ch. 27 Santa Fe) Phone: 401-457-9525.

Technical Facilities: 1.07-kw ERP, 71-ft. above ground, 6734-ft. above sea level, lat. 35° 32' 08", long. 108° 44' 23".

Holds CP for change to 0.214-kw ERP, BDFCDTT-20080703ABY.

Ownership: LIN TV Corp.

**Gallup**—K23FE, Ch. 23, Regents of the U. of New Mexico & The Board of Education of the City of Albuquerque. (KNME-TV Ch. 25 Albuquerque) Phone: 505-277-2121.

Technical Facilities: 1.04-kw ERP, lat. 35° 36' 16", long. 108° 40' 49".

Holds CP for change to 0.356-kw ERP, 86-ft. above ground, 7956-ft. above sea level, BDFCDTT-20090807ACS.

Ownership: Board of Education of the City of Albuquerque; Regents of the U. of New Mexico.

**Gallup**—K39EW, Ch. 39, KOB-TV LLC. Phone: 651-642-4337.

Technical Facilities: 0.795-kw ERP, 60-ft. above ground, 6724-ft. above sea level, lat. 35° 32' 08", long. 108° 44' 30".

Holds CP for change to 0.22-kw ERP, 62-ft. above ground, 6725-ft. above sea level, lat. 35° 32' 08", long. 108° 44' 28". BDFCDTT-20090824AIH.

Ownership: Hubbard Broadcasting Inc.

**Gallup**—K48GK, Ch. 48, LIN of New Mexico LLC. (KRQE Ch. 13 Albuquerque) Phone: 202-462-6065.

Technical Facilities: 1.18-kw ERP, lat. 35° 32' 08", long. 108° 44' 28".

Holds CP for change to 0.236-kw ERP, 132-ft. above ground, 6796-ft. above sea level, BDFCDTT-20060331ADI.

Ownership: LIN TV Corp.

**Gallup**—K67BP, Ch. 67, KOAT Hearst-Argyle Television Inc. (KOAT-TV Ch. 7 Albuquerque) Phone: 919-839-0300.

Technical Facilities: 0.1-kw ERP, lat. 35° 32' 04", long. 108° 44' 26".

Holds CP for change to channel number 10, 0.3-kw ERP, 123-ft. above ground, 6786-ft. above sea level, lat. 35° 32' 08", long. 108° 44' 28". BDISDVA-20060717ABJ.

Ownership: Hearst-Argyle Television Inc.

**Gallup**—KIAZ-LP, Ch. 14, Pappas Telecasting Companies. Phone: 559-733-7800.

Technical Facilities: 10-kw ERP, 318-ft. above ground, 6929-ft. above sea level, lat. 35° 32' 00", long. 108° 38' 11".

Ownership: Pappas Telecasting Companies.

**Gallup & Tohatchi**—K21HJ, Ch. 21, Christian Broadcasting Communications. Phone: 505-327-1445.

Technical Facilities: 1.65-kw ERP, 43-ft. above ground, 7897-ft. above sea level, lat. 35° 36' 18", long. 108° 41' 11".

Ownership: Christian Broadcasting Communications.

## New Mexico — Low Power TV & TV Translator Stations

**Grants**—K46FI, Ch. 46, LIN of New Mexico LLC. (KASA-TV Ch. 27 Santa Fe) Phone: 401-457-9525.

Technical Facilities: 1-kw ERP, 30-ft. above ground, 11010-ft. above sea level, lat. 35° 15' 10", long. 107° 35' 48".

Holds CP for change to 0.2-kw ERP, 30-ft. above ground, 11010-ft. above sea level, BDFCDTT-20081222AAR.

Began Operation: July 5, 1995.

Ownership: LIN TV Corp.

**Grants & Milan**—K33GA, Ch. 33, Regents of the U. of New Mexico & The Board of Education of the City of Albuquerque. (KNME-TV Ch. 25 Albuquerque) Phone: 505-277-2121.

Technical Facilities: 0.116-kw ERP, lat. 35° 07' 00", long. 107° 54' 02".

Holds CP for change to 0.373-kw ERP, 65-ft. above ground, 7145-ft. above sea level, lat. 35° 07' 09", long. 107° 54' 04". BDFCDTT-20090819AEO.

Began Operation: August 11, 1983.

Ownership: Board of Education of the City of Albuquerque; Regents of the U. of New Mexico.

**Grants, etc.**—K06CU, Ch. 6, KOB-TV LLC. Phone: 651-642-4337.

Technical Facilities: 0.005-kw ERP, 7214-ft. above sea level, lat. 35° 07' 00", long. 107° 54' 02".

Holds CP for change to channel number 36, 0.1-kw ERP, 46-ft. above ground, 7126-ft. above sea level, BDISTDT-20081215ADF.

Ownership: Hubbard Broadcasting Inc.

**Grants, etc.**—K09EP, Ch. 9, LIN of New Mexico LLC. (KRQE Ch. 13 Albuquerque) Phone: 202-462-6065.

Technical Facilities: 0.009-kw ERP, lat. 35° 07' 00", long. 107° 54' 02".

Ownership: LIN TV Corp.

**Grants, etc.**—K11EV, Ch. 11, KOAT Hearst-Argyle Television Inc. (KOAT-TV Ch. 7 Albuquerque) Phone: 919-839-0300.

Technical Facilities: 0.001-kw ERP, 6548-ft. above sea level, lat. 35° 07' 00", long. 107° 54' 02".

Ownership: Hearst-Argyle Television Inc.

**Guadalupita**—K09LQ, Ch. 9, KOB-TV LLC. Technical Facilities: 0.002-kw ERP, lat. 36° 07' 21", long. 105° 13' 24".

Ownership: Hubbard Broadcasting Inc.

**Guadalupita**—K11NV, Ch. 11, LIN of New Mexico LLC. (KRQE Ch. 13 Albuquerque)

Technical Facilities: 0.004-kw ERP, 52-ft. above ground, 8054-ft. above sea level, lat. 36° 07' 19", long. 105° 13' 25".

Ownership: LIN TV Corp.

**Hatch**—K28GJ-D, Ch. 28, Regents of New Mexico State U. Phone: 505-646-2222.

Technical Facilities: 1.78-kw ERP, 43-ft. above ground, 4876-ft. above sea level, lat. 32° 41' 43", long. 107° 03' 50".

Ownership: Regents of New Mexico State U.

**Hillsboro**—K02IP, Ch. 2, Hillsboro TV Assn. Technical Facilities: 0.006-kw ERP, lat. 32° 55' 45", long. 107° 32' 00".

Ownership: Hillsboro TV Association.

**Hillsboro**—K06DX, Ch. 6, Hillsboro TV Assn. (KTSM-TV Ch. 9 El Paso)

Technical Facilities: 0.005-kw ERP, lat. 32° 55' 45", long. 107° 32' 00".

Ownership: Hillsboro TV Association.

**Hillsboro**—K08LP, Ch. 8, Hillsboro TV Assn. (KOAT-TV Ch. 7 Albuquerque)

Technical Facilities: 16-ft. above ground, 5656-ft. above sea level, lat. 32° 55' 24", long. 107° 32' 43".

Ownership: Hillsboro TV Association.

**Hillsboro**—K11HB, Ch. 11, Hillsboro TV Assn. (KRQE Ch. 13 Albuquerque)

Technical Facilities: 0.005-kw ERP, lat. 32° 55' 45", long. 107° 32' 00".

Ownership: Hillsboro TV Association.

**Hillsboro**—K13UL-D, Ch. 13, Regents of New Mexico State U. Phone: 505-646-2222.

Technical Facilities: 0.086-kw ERP, 7-ft. above ground, 5633-ft. above sea level, lat. 32° 55' 24", long. 107° 32' 43".

Ownership: Regents of New Mexico State U.

**Hillsboro**—K18DY, Ch. 18, LIN of New Mexico LLC. (KOAT-TV Ch. 7 Albuquerque; KASA-TV Ch. 27 Santa Fe) Phone: 401-457-9525.

Technical Facilities: 0.011-kw ERP, 16-ft. above ground, 5656-ft. above sea level, lat. 32° 55' 24", long. 107° 32' 43".

Holds CP for change to 0.002-kw ERP, BDFCDTT-20080418AAA.

Began Operation: April 26, 1993.

Ownership: LIN TV Corp.

**Hobbs**—K12NH, Ch. 12, KOAT Hearst-Argyle Television Inc. (KOAT-TV Ch. 7 Albuquerque) Phone: 919-839-0300.

Technical Facilities: 0.111-kw ERP, 121-ft. above ground, 3763-ft. above sea level, lat. 32° 42' 34", long. 103° 09' 05".

Began Operation: July 29, 1986.

Ownership: Hearst-Argyle Television Inc.

**Hobbs**—K16EB, Ch. 16, Community Television Development. Phone: 954-614-2416.

Technical Facilities: 175-w TPO, 1-kw ERP, 614-ft. above ground, 955-ft. above sea level, lat. 32° 40' 27", long. 103° 06' 38".

Transmitter: 1.2-mi. SE of Hobbs.

Ownership: Community Television Development.

**Hobbs**—K27GL, Ch. 27, LIN of New Mexico LLC. Phone: 401-457-9500.

Technical Facilities: 10-kw ERP, 151-ft. above ground, 3812-ft. above sea level, lat. 32° 47' 12", long. 103° 07' 05".

Holds CP for change to 1.5-kw ERP, BDFCDTT-20090824ADO.

Began Operation: June 11, 1999.

Ownership: LIN TV Corp.

**Hobbs**—K42FX-D, Ch. 42, Eastern New Mexico U. Phone: 505-562-2112.

Technical Facilities: 15-kw ERP, 185-ft. above ground, 3860-ft. above sea level, lat. 32° 45' 40", long. 103° 11' 31".

Ownership: Eastern New Mexico U. Board of Regents.

**Hobbs**—K45IL-D, Ch. 45, Ramar Communications Inc. (KJTV-TV Ch. 35 Lubbock) Phone: 806-745-3434.

Technical Facilities: 8.35-kw ERP, 500-ft. above ground, 4119-ft. above sea level, lat. 32° 43' 28", long. 103° 05' 46".

Began Operation: October 6, 1994.

Ownership: Ramar Communications Inc.

**Hobbs**—K45JA, Ch. 45, EICB-TV EAST LLC. Phone: 972-291-3750.

Technical Facilities: 0.1-kw ERP, 33-ft. above ground, 3448-ft. above sea level, lat. 32° 26' 11", long. 103° 09' 17".

Began Operation: December 4, 2008.

Ownership: EICB-TV LLC.

**Hobbs**—K50GM, Ch. 50, LIN of New Mexico LLC. Phone: 202-462-6001.

Technical Facilities: 93-w TPO, 10-kw ERP, 151-ft. above ground, 3812-ft. above sea level, lat. 32° 47' 12", long. 103° 07' 05".

Transmitter: Atop Mescalero Ridge, near Hobbs.

Ownership: LIN TV Corp.

**Hobbs**—K50IP, Ch. 50, EICB-TV East LLC. Phone: 972-291-3750.

Technical Facilities: 0.1-kw ERP, 20-ft. above ground, 3173-ft. above sea level, lat. 32° 25' 15", long. 104° 14' 41".

Holds CP for change to 1-kw ERP, 161-ft. above ground, 3278-ft. above sea level, lat. 32° 25' 29", long. 104° 13' 31". BPTTL-20090529ANZ.

Ownership: EICB-TV LLC.

**Hobbs**—KHLC-LP, Ch. 18, Prime Time Christian Broadcasting Inc. Phone: 432-563-0420.

Technical Facilities: 7.3-kw ERP, 250-ft. above ground, 3891-ft. above sea level, lat. 32° 42' 34", long. 103° 09' 07".

Ownership: Prime Time Christian Broadcasting Inc.

**Hornsby Ranch, etc.**—K25HJ, Ch. 25, LIN of New Mexico LLC. (KRQE Ch. 13 Albuquerque) Phone: 202-462-6065.

Technical Facilities: 1.028-kw ERP, 159-ft. above ground, 5735-ft. above sea level, lat. 34° 59' 07", long. 104° 08' 00".

Ownership: LIN TV Corp.

**Horse Springs**—K66EE, Ch. 66, KOAT Hearst-Argyle Television Inc. (KOAT-TV Ch. 7 Albuquerque) Phone: 919-839-0300.

Technical Facilities: 1.06-kw ERP, 52-ft. above ground, 8983-ft. above sea level, lat. 33° 46' 14", long. 107° 51' 15".

Ownership: Hearst-Argyle Television Inc.

**Indian Village**—K20GT, Ch. 20, KOB-TV LLC. Phone: 651-642-4337.

Technical Facilities: 1.1-kw ERP, 70-ft. above ground, 8800-ft. above sea level, lat. 35° 27' 59", long. 108° 14' 25".

Holds CP for change to 0.25-kw ERP, 70-ft. above ground, 8790-ft. above sea level, BDFCDTT-20090824AHE.

Ownership: Hubbard Broadcasting Inc.

**Las Cruces**—K41KY-D, Ch. 41, NPG of Texas LP. Phone: 915-496-7777.

Technical Facilities: 0.25-kw ERP, 30-ft. above ground, 4426-ft. above sea level, lat. 32° 16' 41", long. 106° 54' 36".

Began Operation: April 16, 2009.

Ownership: News Press & Gazette Co.

**Las Cruces**—K54GR, Ch. 54, Regents of New Mexico State U.

Technical Facilities: 0.96-kw ERP, 94-ft. above ground, 4908-ft. above sea level, lat. 32° 24' 17", long. 106° 45' 38".

Ownership: Regents of New Mexico State U.

**Las Cruces**—KAEP-LP, Ch. 42, KOB-TV LLC. Phone: 651-642-4334.

Technical Facilities: 2.45-kw ERP, lat. 32° 16' 44", long. 106° 54' 40".

Transmitter: S of Las Cruces Airport, 9.3-mi. W of Las Cruces.

Ownership: Hubbard Broadcasting Inc.

**Las Cruces**—KCWF-CA, Ch. 20, TTBB/KDBC License Sub LLC. Phone: 202-719-7370.

Technical Facilities: 4.56-kw ERP, lat. 32° 16' 41", long. 106° 54' 36".

Holds CP for change to 0.99-kw ERP, 85-ft. above ground, 4905-ft. above sea level, lat. 32° 24' 16", long. 106° 45' 38". BDISTTL-20071113AIB.

Ownership: TTBB LLC.

**Las Cruces**—KLCP-LP, Ch. 30, Prime Time Christian Broadcasting Inc. Phone: 432-563-0420. Fax: 432-563-1736.

Technical Facilities: 1000-w TPO, 42.5-kw ERP, 98-ft. above ground, 4864-ft. above sea level, lat. 32° 24' 17", long. 106° 45' 38".

Transmitter: Twin Peaks.

Ownership: Prime Time Christian Broadcasting Inc.

Personnel: Al Cooper, General Manager; Jay Westcott, Chief Engineer; Jeff Welter, Sales Manager.

**Las Cruces & Organ**—K57BV, Ch. 57, NPG of Texas LP. Phone: 915-496-7777.

Technical Facilities: 44-kw ERP, lat. 32° 16' 41", long. 106° 54' 36".

Holds CP for change to channel number 16, 4.4-kw ERP, 30-ft. above ground, 4426-ft. above sea level, lat. 32° 16' 41", long. 106° 54' 36". BDISTTL-20071003AAN.

Ownership: News Press & Gazette Co.

**Las Vegas**—K09AI, Ch. 9, KOAT Hearst-Argyle Television Inc. (KOAT-TV Ch. 7 Albuquerque) Phone: 919-839-0300.

Technical Facilities: 0.02-kw ERP, lat. 35° 35' 04", long. 105° 12' 07".

Holds CP for change to 0.3-kw ERP, 33-ft. above ground, 6571-ft. above sea level, BDFCDTV-20090825BSP.

Ownership: Hearst-Argyle Television Inc.

**Las Vegas**—K20GQ-D, Ch. 20, LIN of New Mexico LLC. Phone: 401-457-9525.

Technical Facilities: 0.236-kw ERP, 66-ft. above ground, 7211-ft. above sea level, lat. 35° 36' 16", long. 105° 15' 35".

Began Operation: February 10, 1982.

Ownership: LIN TV Corp.

**Las Vegas**—K33FL, Ch. 33, Regents of U. of New Mexico & Board of Education of the City of Albuquerque. (KNME-TV Ch. 25 Albuquerque) Phone: 505-277-2121.

Technical Facilities: 1.23-kw ERP, 85-ft. above ground, 6903-ft. above sea level, lat. 35° 37' 59", long. 105° 14' 10".

Holds CP for change to 0.377-kw ERP, BDFCDTT-20090807ACU.

Ownership: Board of Education of the City of Albuquerque; Regents of the U. of New Mexico.

**Las Vegas**—K43FD, Ch. 43, LIN of New Mexico LLC. (KRQE Ch. 13 Albuquerque) Phone: 401-457-9525.

Technical Facilities: 0.2-kw ERP, 108-ft. above ground, 7251-ft. above sea level, lat. 35° 36' 16", long. 105° 15' 35".

Ownership: LIN TV Corp.

**Las Vegas**—K47GV, Ch. 47, KOB-TV LLC. Phone: 651-642-4337.

Technical Facilities: 1.2-kw ERP, lat. 35° 37' 39", long. 105° 14' 10".

Holds CP for change to 0.22-kw ERP, 70-ft. above ground, 6887-ft. above sea level, BDFCDTT-20090824AIR.

Ownership: Hubbard Broadcasting Inc.

**Lordsburg**—K02KP, Ch. 2, Regents of New Mexico State U. (KRWG-TV Ch. 23 Las Cruces) Phone: 505-646-2222.

Technical Facilities: 0.04-kw ERP, lat. 32° 19' 40", long. 108° 43' 38".

Ownership: Regents of New Mexico State U.

**Lordsburg**—K14LO, Ch. 14, LIN of New Mexico LLC. Phone: 202-462-6065.

Technical Facilities: 0.189-kw ERP, 36-ft. above ground, 8054-ft. above sea level, lat. 32° 34' 57", long. 108° 25' 29".

Holds CP for change to 0.038-kw ERP, BDFCDTT-20060323AAL.

Ownership: LIN TV Corp.

**Lordsburg**—K27FN, Ch. 27, KOB-TV LLC. Phone: 651-642-4212.

Technical Facilities: 0.133-kw ERP, lat. 32° 18' 58", long. 108° 45' 20".

Transmitter: Lookout Hill, 1.9-mi. SW of Lordsburg.

Ownership: Hubbard Broadcasting Inc.

**Lordsburg**—K29DP, Ch. 29, LIN of New Mexico LLC. (KRQE Ch. 13 Albuquerque) Phone: 401-457-9500.

Technical Facilities: 0.133-kw ERP, lat. 32° 18' 58", long. 108° 45' 18".

Holds CP for change to 30-ft. above ground, 4518-ft. above sea level, BPTT-20070525ACN.

Transmitter: 1.8-mi. SW of Lordsburg.

Began Operation: January 8, 1998.

Ownership: LIN TV Corp.

**Lordsburg**—K31HQ, Ch. 31, LIN of New Mexico LLC. (KASA-TV Ch. 27 Santa Fe) Phone: 202-462-6001.

Technical Facilities: 0.616-kw ERP, 98-ft. above ground, 8045-ft. above sea level, lat. 32° 34' 57", long. 108° 25' 26".

Ownership: LIN TV Corp.

**Lordsburg**—K36GA, Ch. 36, KOB-TV LLC. Phone: 651-642-4212.

Technical Facilities: 0.23-kw ERP, 15-ft. above ground, 8001-ft. above sea level, lat. 32° 34' 57", long. 108° 25' 26".

Ownership: Hubbard Broadcasting Inc.

**Lordsburg**—K40HJ, Ch. 40, LIN of New Mexico LLC. Phone: 202-462-6001.

Technical Facilities: 0.279-kw ERP, 30-ft. above ground, 4521-ft. above sea level, lat. 31° 19' 40", long. 108° 43' 36".

Ownership: LIN TV Corp.

**Lordsburg**—K61CN, Ch. 61, KOAT Hearst-Argyle Television Inc. (KOAT-TV Ch. 7 Albuquerque) Phone: 919-839-0300.

Technical Facilities: 0.225-kw ERP, 7999-ft. above sea level, lat. 32° 34' 57", long. 108° 25' 29".

Began Operation: April 18, 1984.

Ownership: Hearst-Argyle Television Inc.

**Los Alamos/Espanola**—K49KF-D, Ch. 49, Regents of the U. of New Mexico & The Board of Education of the City of Albuquerque. Phone: 505-277-2121. Fax: 505-277-2191.

Technical Facilities: 0.694-kw ERP, 174-ft. above ground, 10148-ft. above sea level, lat. 35° 53' 09.1", long. 106° 23' 13".

Began Operation: May 23, 2007.

Ownership: Board of Education of the City of Albuquerque; Regents of the U. of New Mexico.

**Lovington**—K46HM, Ch. 46, Eastern New Mexico U. (KENW Ch. 32 Portales) Phone: 505-562-2112.

Technical Facilities: 1.1-kw ERP, 190-ft. above ground, 3864-ft. above sea level, lat. 32° 55' 44", long. 103° 20' 45".

Holds CP for change to channel number 39, 144-ft. above ground, 4068-ft. above sea level, lat. 32° 57' 34.4", long. 103° 21' 12.5". BDISDTT-20070816ABC.

Ownership: Eastern New Mexico U. Board of Regents.

**Mescalero**—K130Y, Ch. 13, LIN of New Mexico LLC. (KBIM-TV Ch. 10 Roswell) Phone: 202-462-6065.

Technical Facilities: 0.024-kw ERP, 49-ft. above ground, 7880-ft. above sea level, lat. 33° 09' 40", long. 105° 46' 30".

Holds CP for change to 0.005-kw ERP, BDFCDTT-20060323AAA.

Ownership: LIN TV Corp.

**Montoya**—K22EU, Ch. 22, LIN of New Mexico. (KASA-TV Ch. 27 Santa Fe) Phone: 401-457-9525.

Technical Facilities: 1.15-kw ERP, lat. 34° 59' 08", long. 104° 08' 00".

Holds CP for change to 0.23-kw ERP, 157-ft. above ground, 5732-ft. above sea level, BDFCDTT-20081222AAP.

Began Operation: December 5, 1995.

Ownership: LIN TV Corp.

**Montoya & Newkirk**—K17FK, Ch. 17, KOB-TV LLC. Phone: 651-642-4337.

Technical Facilities: 1.2-kw ERP, 160-ft. above ground, 5734-ft. above sea level, lat. 34° 59' 04", long. 104° 08' 00".

Holds CP for change to 0.34-kw ERP, BDFCDTT-20090824AHB.

Began Operation: November 30, 1981.

Ownership: Hubbard Broadcasting Inc.

**Montoya & Newkirk**—K57BR, Ch. 57, KOAT Hearst-Argyle Television Inc. Phone: 919-839-0300.

Technical Facilities: 1.1-kw ERP, 150-ft. above ground, 5721-ft. above sea level, lat. 34° 59' 04", long. 104° 07' 59".

Holds CP for change to channel number 39, 1.15-kw ERP, 147-ft. above ground, 5715-ft. above sea level, lat. 34° 59' 04", long. 104° 08' 00". BDISDTA-20060717ABG.

Began Operation: September 14, 1981.

Ownership: Hearst-Argyle Television Inc.

**Mora**—K06HX, Ch. 6, LIN of New Mexico LLC. (KRQE Ch. 13 Albuquerque) Phone: 401-457-9525.

Technical Facilities: 0.004-kw ERP, lat. 35° 57' 31", long. 105° 21' 14".

Holds CP for change to 0.001-kw ERP, 33-ft. above ground, 8497-ft. above sea level, lat. 35° 57' 31", long. 105° 21' 12". BDFCDTT-20090824ADC.

Ownership: LIN TV Corp.

**Mora**—K22EW, Ch. 22, LIN of New Mexico LLC. (KRQE Ch. 13 Albuquerque) Phone: 202-462-6065.

Technical Facilities: 1.23-kw ERP, 26-ft. above ground, 8491-ft. above sea level, lat. 35° 57' 39", long. 105° 21' 13".

Holds CP for change to 0.25-kw ERP, BDFCDTT-20060327AGG.

Ownership: LIN TV Corp.

**Mora**—K25FI, Ch. 25, KOB-TV LLC. Phone: 651-642-4337.

Technical Facilities: 1.23-kw ERP, 26-ft. above ground, 8491-ft. above sea level, lat. 35° 57' 39", long. 105° 21' 13".

Holds CP for change to 0.23-kw ERP, BDFCDTT-20090824AHG.

Began Operation: September 18, 1998.

Ownership: Hubbard Broadcasting Inc.

**Mora**—K31EO, Ch. 31, Regents of the U. of New Mexico & the Board of Education of the City of Albuquerque. Phone: 505-277-2121.

Technical Facilities: 1.029-kw ERP, 45-ft. above ground, 8507-ft. above sea level, lat. 35° 57' 36", long. 105° 21' 12".

Holds CP for change to 0.39-kw ERP, 45-ft. above ground, 8510-ft. above sea level, BDFCDTT-20090820AAP.

Transmitter: 1.6-mi. SW of Mora.

Began Operation: January 5, 1998.

Ownership: Board of Education of the City of Albuquerque; Regents of the U. of New Mexico.

**Mud Canyon**—K130X, Ch. 13, LIN of New Mexico LLC. (KBIM-TV Ch. 10 Roswell) Phone: 202-462-6065.

Technical Facilities: 0.066-kw ERP, 69-ft. above ground, 7943-ft. above sea level, lat. 33° 11' 16", long. 105° 42' 55".

Holds CP for change to 0.013-kw ERP, BDFCDTT-20060323AAB.

Ownership: LIN TV Corp.

**Penasco**—K06FT, Ch. 6, KOB-TV LLC.

Technical Facilities: 0.001-kw ERP, lat. 36° 13' 02", long. 105° 43' 59".

Ownership: Hubbard Broadcasting Inc.

**Picuris Pueblo**—K44CZ, Ch. 44, Regents of the U. of New Mexico & The Board of Education of the City of Albuquerque. (KNME-TV Ch. 25 Albuquerque) Phone: 505-277-2121.

Technical Facilities: 0.21-kw ERP, 33-ft. above ground, 8786-ft. above sea level, lat. 36° 14' 06", long. 105° 43' 33".

Holds CP for change to 0.25-kw ERP, BDFCDTT-20090820AAA.

Began Operation: November 26, 1990.

Ownership: Regents of New Mexico State U.

**Pie Town & Quemado**—K31FX, Ch. 31, Regents of the U. of New Mexico & Board of Education of the city of Albuquerque. (KNME-TV Ch. 25 Albuquerque) Phone: 505-277-2121.

Technical Facilities: 3.54-kw ERP, 50-ft. above ground, 9380-ft. above sea level, lat. 34° 17' 00", long. 107° 54' 44".

Ownership: Board of Education of the City of Albuquerque; Regents of the U. of New Mexico.

**Portales**—K14KO, Ch. 14, LIN of New Mexico LLC. (KASA-TV Ch. 27 Santa Fe) Phone: 401-457-9525.

Technical Facilities: 4.4-kw ERP, 707-ft. above ground, 4775-ft. above sea level, lat. 34° 15' 08", long. 103° 14' 20".

Holds CP for change to 0.88-kw ERP, BDFCDTT-20081222AAO.

Began Operation: February 14, 1996.

Ownership: LIN TV Corp.

**Quemado**—K09JK, Ch. 9, KOB-TV LLC.

Technical Facilities: 0.009-kw ERP, lat. 34° 20' 45", long. 108° 34' 15".

Ownership: Hubbard Broadcasting Inc.

**Quemado**—K15FS, Ch. 15, Regents of the U. of New Mexico & the Board of Education of the City of Albuquerque. Phone: 505-277-2121.

Technical Facilities: 0.159-kw ERP, 7608-ft. above sea level, lat. 34° 19' 47", long. 108° 34' 41".

Ownership: Board of Education of the City of Albuquerque; Regents of the U. of New Mexico.

**Quemado & Pie Town**—K15HC-D, Ch. 15, Regents of U. of New Mexico & Board of Education of the City of Albuquerque. (KNME-TV Ch. 25 Albuquerque) Phone: 505-277-2121.

Technical Facilities: 0.947-kw ERP, 49-ft. above ground, 9380-ft. above sea level, lat. 34° 17' 00", long. 107° 54' 44".

Began Operation: September 10, 2009.

Ownership: Board of Education of the City of Albuquerque; Regents of the U. of New Mexico.

**Raton**—K26DX, Ch. 26, KOB-TV LLC. Phone: 651-642-4337.

Technical Facilities: 1.26-kw ERP, 52-ft. above ground, 7815-ft. above sea level, lat. 36° 40' 56", long. 104° 24' 52".

Holds CP for change to 0.22-kw ERP, BDFCDTT-20090824AHJ.

Began Operation: June 30, 1993.

Ownership: Hubbard Broadcasting Inc.

**Raton**—K40DI-D, Ch. 40, LIN of New Mexico LLC. (KASA-TV Ch. 27 Santa Fe) Phone: 401-457-9500.

Technical Facilities: 0.23-kw ERP, 56-ft. above ground, 11220-ft. above sea level, lat. 36° 33' 36", long. 105° 11' 40".

Transmitter: Green Mountain, 8-mi. W of Cimarron.

Began Operation: June 24, 1992.

Ownership: LIN TV Corp.

**Raton, etc.**—K16CH, Ch. 16, KOAT Hearst-Argyle Television Inc. (KOAT-TV Ch. 7 Albuquerque) Phone: 919-839-0300.

Technical Facilities: 1.28-kw ERP, 52-ft. above ground, 7815-ft. above sea level, lat. 36° 40' 56", long. 104° 24' 52".



## New Mexico — Low Power TV & TV Translator Stations

Began Operation: November 9, 1992.  
Ownership: Hearst-Argyle Television Inc.

**Raton, etc.**—K20CV, Ch. 20, Regents of the U. of New Mexico & the Board of Education of the City of Albuquerque. (KNME-TV Ch. 25 Albuquerque) Phone: 505-277-2121.

Technical Facilities: 1.029-kw ERP, 89-ft. above ground, 7815-ft. above sea level, lat. 36° 40' 59", long. 104° 24' 51".

Holds CP for change to 0.398-kw ERP, 89-ft. above ground, 7848-ft. above sea level, BDFCDTT-20090821AAB.

Began Operation: May 20, 1991.

Ownership: Board of Education of the City of Albuquerque; Regents of the U. of New Mexico.

**Raton, etc.**—K43GW, Ch. 43, LIN of New Mexico LLC. (KRQE Ch. 13 Albuquerque) Phone: 202-462-6065.

Technical Facilities: 1.274-kw ERP, 49-ft. above ground, 7811-ft. above sea level, lat. 36° 40' 56", long. 104° 24' 52".

Transmitter: Eagle Tail Mountain, 15-mi. S of Raton.

Ownership: LIN TV Corp.

**Red River**—K08ES, Ch. 8, LIN of New Mexico LLC. (KRQE Ch. 13 Albuquerque) Phone: 202-462-6065.

Technical Facilities: 0.02-kw ERP, lat. 36° 41' 00", long. 105° 22' 21".

Ownership: LIN TV Corp.

**Red River**—K120C, Ch. 12, KOAT Hearst-Argyle Television Inc. Phone: 919-839-0300.

Technical Facilities: 0.039-kw ERP, 46-ft. above ground, 9944-ft. above sea level, lat. 36° 41' 00", long. 105° 22' 21".

Began Operation: November 8, 1988.

Ownership: Hearst-Argyle Television Inc.

**Red River**—K15FV, Ch. 15, Regents of the U. of New Mexico & the Board of Education of the City of Albuquerque. (KNME-TV Ch. 25 Albuquerque) Phone: 505-277-2121.

Technical Facilities: 0.042-kw ERP, 58-ft. above ground, 9980-ft. above sea level, lat. 36° 41' 00", long. 105° 22' 21".

Ownership: Board of Education of the City of Albuquerque; Regents of the U. of New Mexico.

**Red River**—K46GL, Ch. 46, KOB-TV LLC. Phone: 651-642-4337.

Technical Facilities: 1.4-kw ERP, 50-ft. above ground, 9991-ft. above sea level, lat. 36° 41' 00", long. 105° 22' 21".

Holds CP for change to 0.66-kw ERP, BDFCDTT-20090824AIQ.

Ownership: Hubbard Broadcasting Inc.

**Roswell**—K13RK-D, Ch. 13, KOAT Hearst-Argyle Television Inc. (KOAT-TV Ch. 7 Albuquerque) Phone: 919-839-0300.

Technical Facilities: 0.05-kw ERP, 151-ft. above ground, 3901-ft. above sea level, lat. 33° 24' 05", long. 104° 22' 45".

Began Operation: August 10, 1982.

Ownership: Hearst-Argyle Television Inc.

**Roswell**—K15FT-D, Ch. 15, LIN of New Mexico LLC. (KASA-TV Ch. 27 Santa Fe) Phone: 401-457-9525.

Technical Facilities: 2.5-kw ERP, 85-ft. above ground, 3835-ft. above sea level, lat. 33° 24' 05", long. 104° 22' 33".

Began Operation: December 5, 1989.

Ownership: LIN TV Corp.

**Roswell**—K17EM, Ch. 17, ACME Television Licenses of New Mexico LLC. Phone: 202-828-2265.

Technical Facilities: 1000-w TPO, 13.7-kw ERP, 225-ft. above ground, 1279-ft. above sea level, lat. 33° 24' 05", long. 104° 22' 45".

Transmitter: Comanche Hill, 0.9-mi. W of Pecos River Bridge.

Ownership: ACME Communications Inc.

Personnel: Stan Gill, General Manager; Scott Stokes, Chief Engineer.

**Roswell**—K31GS-D, Ch. 31, Eastern New Mexico U. (KENW Ch. 32 Portales) Phone: 505-562-2112.

Technical Facilities: 15-kw ERP, 186-ft. above ground, 3884-ft. above sea level, lat. 33° 24' 15", long. 104° 22' 48".

Ownership: Eastern New Mexico U. Board of Regents.

**Roswell**—K62AL, Ch. 62, KOAT Hearst-Argyle Television Inc. (KOAT-TV Ch. 7 Albuquerque) Phone: 919-839-0300.

Technical Facilities: 9.94-kw ERP, 164-ft. above ground, 3891-ft. above sea level, lat. 33° 24' 05", long. 104° 22' 45".

Ownership: Hearst-Argyle Television Inc.

**Roswell**—KKGDL-P, Ch. 33, Prime Time Christian Broadcasting Inc. Phone: 432-563-0420.

Technical Facilities: 1.275-kw ERP, 46-ft. above ground, 3665-ft. above sea level, lat. 33° 21' 44", long. 104° 31' 25".

Ownership: Prime Time Christian Broadcasting Inc.

**Roswell**—KPLP-LP, Ch. 44, Prime Time Christian Broadcasting Inc. Phone: 432-563-0420.

Technical Facilities: 0.59-kw ERP, lat. 33° 23' 34", long. 104° 31' 27".

Transmitter: N. of Maljamar on NM Rte. 172.

Ownership: Prime Time Christian Broadcasting Inc.

**Roy**—K06EM, Ch. 6, KOB-TV LLC. Phone: 651-642-4334.

Technical Facilities: 0.013-kw ERP, lat. 35° 57' 50", long. 104° 13' 40".

Ownership: Hubbard Broadcasting Inc.

**Roy**—K09AW, Ch. 9, Village of Roy. (KOAT-TV Ch. 7 Albuquerque)

Technical Facilities: 0.01-kw ERP, lat. 35° 55' 33", long. 104° 24' 47".

Ownership: Village of Roy.

**Roy**—K34FQ, Ch. 34, Regents of the U. of New Mexico & the Board of Education of the City of Albuquerque. (KNME-TV Ch. 25 Albuquerque) Phone: 505-277-2121.

Technical Facilities: 1.14-kw ERP, lat. 38° 58' 04", long. 104° 13' 51".

Holds CP for change to 0.361-kw ERP, 145-ft. above ground, 6142-ft. above sea level, BDFCDTT-20090821ABM.

Transmitter: 2.6-mi. NW of Roy.

Began Operation: May 24, 1982.

Ownership: Regents of the U. of New Mexico.

**Ruidoso**—K16BZ-D, Ch. 16, LIN of New Mexico LLC. (KBIM-TV Ch. 10 Roswell) Phone: 202-462-6065.

Technical Facilities: 1.25-kw ERP, 49-ft. above ground, 10823-ft. above sea level, lat. 33° 24' 14", long. 105° 46' 55".

Began Operation: April 24, 1989.

Ownership: LIN TV Corp.

**Ruidoso**—K49EW, Ch. 49, Eastern New Mexico U. (KENW Ch. 32 Portales) Phone: 505-562-2112.

Technical Facilities: 21-kw ERP, lat. 33° 24' 14", long. 105° 46' 55".

Ownership: Eastern New Mexico U. Board of Regents.

**Ruidoso**—KGDR-LP, Ch. 47, Prime Time Christian Broadcasting Inc. Phone: 432-563-0420.

Technical Facilities: 1.16-kw ERP, lat. 33° 24' 14", long. 105° 46' 55".

Ownership: Prime Time Christian Broadcasting Inc.

**Ruidoso, etc.**—K18GQ, Ch. 18, Eastern New Mexico U. (KENW Ch. 32 Portales) Phone: 505-562-2112.

Technical Facilities: 1.29-kw ERP, 50-ft. above ground, 10824-ft. above sea level, lat. 33° 24' 14", long. 105° 46' 55".

Holds CP for change to 10-kw ERP, 170-ft. above ground, 10938-ft. above sea level, BDFCDTT-20060301ABG.

Ownership: Eastern New Mexico U. Board of Regents.

**Ruidoso, etc.**—K20GU, Ch. 20, KOAT Hearst-Argyle Television Inc. Phone: 919-839-0300.

Technical Facilities: 0.712-kw ERP, 175-ft. above ground, 10939-ft. above sea level, lat. 33° 24' 14", long. 105° 46' 55".

Ownership: Hearst-Argyle Television Inc.

**Ruidoso, etc.**—K35GU, Ch. 35, Eastern New Mexico U. (KENW Ch. 32 Portales) Phone: 505-562-2112.

Technical Facilities: 8.7-kw ERP, 190-ft. above ground, 10966-ft. above sea level, lat. 33° 24' 14", long. 105° 46' 55".

Ownership: Eastern New Mexico U. Board of Regents.

■ **San Jon**—K24DP, Ch. 24, Panhandle Telecasting LP. Phone: 806-383-1010.

Technical Facilities: 0.552-kw ERP, 174-ft. above ground, 4514-ft. above sea level, lat. 35° 05' 23", long. 102° 56' 24".

Ownership: Panhandle Telecasting Co.

**San Jon**—K26DR, Ch. 26, Barrington Amarillo License LLC. Phone: 847-884-1877.

Technical Facilities: 0.552-kw ERP, 174-ft. above ground, 4514-ft. above sea level, lat. 35° 05' 23", long. 102° 56' 24".

Ownership: Pilot Group LP.

**Santa Fe**—K46GY, Ch. 46, Ramar Communications Inc. (KUBD Ch. 13 Ketchikan) Phone: 806-748-9300.

Technical Facilities: 150-kw ERP, 66-ft. above ground, 10630-ft. above sea level, lat. 35° 12' 51", long. 106° 27' 02".

Ownership: Ramar Communications Inc.

**Santa Rosa**—K30FP, Ch. 30, Regents of the U. of New Mexico & the Board of Education of the City of Albuquerque. Phone: 505-277-2121.

Technical Facilities: 0.899-kw ERP, 185-ft. above ground, 4982-ft. above sea level, lat. 34° 57' 20", long. 104° 40' 53".

Holds CP for change to 0.34-kw ERP, BDFCDTT-20090821AAX.

Transmitter: 1.1-mi. N of center of Santa Rosa.

Ownership: Board of Education of the City of Albuquerque; Regents of the U. of New Mexico.

**Santa Rosa**—K34GL, Ch. 34, LIN of New Mexico LLC. (KASA-TV Ch. 27 Santa Fe) Phone: 401-457-9525.

Technical Facilities: 0.609-kw ERP, 161-ft. above ground, 4957-ft. above sea level, lat. 34° 57' 20", long. 104° 40' 53".

Holds CP for change to 0.122-kw ERP, BDFCDTT-20070914AAD.

Ownership: LIN TV Corp.

**Santa Rosa**—K36DI, Ch. 36, KOB-TV LLC. Phone: 651-642-4334.

Technical Facilities: 0.554-kw ERP, lat. 34° 57' 20", long. 104° 40' 55".

Holds CP for change to 0.104-kw ERP, 82-ft. above ground, 4879-ft. above sea level, lat. 34° 57' 20", long. 104° 40' 53". BDFCDTT-20090824AIA.

Began Operation: February 11, 1980.

Ownership: Hubbard Broadcasting Inc.

**Santa Rosa**—K38HR, Ch. 38, LIN of New Mexico LLC. (KRQE Ch. 13 Albuquerque) Phone: 202-462-6065.

Technical Facilities: 0.631-kw ERP, 105-ft. above ground, 4902-ft. above sea level, lat. 34° 57' 20", long. 104° 40' 53".

Ownership: LIN TV Corp.

**Santa Rosa Heights**—K09KC, Ch. 9, KOB-TV LLC. Phone: 651-642-4334.

Technical Facilities: 0.009-kw ERP, lat. 34° 56' 50", long. 104° 36' 30".

Ownership: Hubbard Broadcasting Inc.

**Shiprock**—K45CU, Ch. 45, LIN of New Mexico LLC. (KNME-TV Ch. 25 Albuquerque; KASA-TV Ch. 27 Santa Fe) Phone: 401-457-9525.

Technical Facilities: 9.95-kw ERP, lat. 36° 27' 30", long. 109° 05' 37".

Holds CP for change to 0.196-kw ERP, 10-ft. above ground, 9816-ft. above sea level, lat. 36° 27' 36", long. 109° 05' 33". BDFCDTT-20090824ACS.

Ownership: LIN TV Corp.

**Shiprock**—K48AW, Ch. 48, The Navajo Nation. Phone: 602-787-6132.

Technical Facilities: 100-w TPO, 0.578-kw ERP, 56-ft. above ground, 5059-ft. above sea level, lat. 36° 48' 16", long. 108° 41' 41".

Transmitter: 1.5-mi. NNW of Shiprock at Shiprock Campus of Navajo Community College.

Ownership: Navajo Nation.

Personnel: Dr. Curtis Sweet, Director.

**Shiprock, NM-Chinle, AZ**—K32FK, Ch. 32, Christian Broadcasting Communications. Phone: 505-327-1445.

Technical Facilities: 1.78-kw ERP, 20-ft. above ground, 9800-ft. above sea level, lat. 36° 27' 30", long. 109° 05' 37".

Ownership: Christian Broadcasting Communications.

**Silver City**—K25DI, Ch. 25, LIN of New Mexico LLC. Phone: 401-457-9500.

Technical Facilities: 1.14-kw ERP, 52-ft. above ground, 7602-ft. above sea level, lat. 32° 50' 40", long. 108° 14' 18".

Holds CP for change to 0.228-kw ERP, BDFCDTT-20081219AAD.

Began Operation: March 25, 1991.

Ownership: LIN TV Corp.

**Silver City**—K28GK, Ch. 28, Regents of New Mexico State U. (KRWG-TV Ch. 23 Las Cruces) Phone: 505-646-2222.

Technical Facilities: 9.38-kw ERP, 81-ft. above ground, 8171-ft. above sea level, lat. 32° 51' 49", long. 108° 14' 27".

Ownership: Regents of New Mexico State U.

**Silver City**—K45EC, Ch. 45, LIN of New Mexico LLC. Phone: 202-462-6065.

Technical Facilities: 8.29-kw ERP, 69-ft. above ground, 7618-ft. above sea level, lat. 32° 50' 40", long. 108° 14' 18".

Ownership: LIN TV Corp.

**Silver City**—KOOT-LP, Ch. 8, Community Access Television of Silver City. Phone: 505-534-0130.

Technical Facilities: 0.75-kw ERP, 59-ft. above ground, 6667-ft. above sea level, lat. 32° 49' 29", long. 108° 14' 54".

Ownership: Community Access Television of Silver.

**Silver City**—KSIL-LP, Ch. 4, James S. Bumpous. Phone: 505-574-7742.

Technical Facilities: 0.002-kw ERP, 30-ft. above ground, 7569-ft. above sea level, lat. 32° 50' 40", long. 108° 14' 19".

Holds CP for change to 0.018-kw ERP, 23-ft. above ground, 7579-ft. above sea level, BDFCDVL-20060915AOE.

Ownership: James S. Bumpous.

**Socorro**—K10MG, Ch. 10, KOB-TV LLC. Phone: 651-642-4334.

Technical Facilities: 0.17-kw ERP, 36-ft. above sea level, lat. 34° 04' 18", long. 106° 57' 44".

Ownership: Hubbard Broadcasting Inc.

**Socorro**—K44HJ, Ch. 44, LIN of New Mexico LLC. Phone: 401-457-9525.

Technical Facilities: 0.288-kw ERP, 30-ft. above ground, 7274-ft. above sea level, lat. 34° 04' 18", long. 106° 57' 45".

Holds CP for change to 0.058-kw ERP, BDFCDTT-20081222AAQ.

Began Operation: October 21, 2004.

Ownership: LIN TV Corp.

**Socorro**—K46HY-D, Ch. 46, Regents of the U. of New Mexico & Board of Education of the City of Albuquerque. Phone: 505-277-2121. Fax: 505-277-2191.

Technical Facilities: 0.419-kw ERP, 55-ft. above ground, 7296-ft. above sea level, lat. 34° 04' 18", long. 106° 57' 44.8".

Multichannel TV Sound: Stereo and separate audio program.

Ownership: Board of Education of the City of Albuquerque; Regents of New Mexico State U.

Personnel: Ted E. Garcia, Chief Executive Officer & General Manager.

**Taos**—K06LE, Ch. 6, KOB-TV LLC. Phone: 651-642-4334.

Technical Facilities: 0.06-kw ERP, lat. 35° 23' 51", long. 105° 32' 34".

Holds CP for change to channel number 30, 0.22-kw ERP, 69-ft. above ground, 7451-ft. above sea level, BDISDIT-20090824AJK.

Ownership: Hubbard Broadcasting Inc.

**Taos**—K08KX, Ch. 8, KOAT Hearst-Argyle Television Inc. (KOAT-TV Ch. 7 Albuquerque) Phone: 919-839-0300.

Technical Facilities: 0.08-kw ERP, lat. 36° 23' 51", long. 105° 32' 34".

Began Operation: August 27, 1979.

Ownership: Hearst-Argyle Television Inc.

**Taos**—K120G, Ch. 12, LIN of New Mexico LLC. Phone: 401-457-9525.

Technical Facilities: 0.14-kw ERP, 10-ft. above ground, 8409-ft. above sea level, lat. 36° 34' 58", long. 105° 35' 38".

Holds CP for change to 89-ft. above ground, 7490-ft. above sea level, lat. 36° 23' 51", long. 105° 32' 34". BPTTV-20080418AAC.

Ownership: LIN TV Corp.

**Taos**—K15HD-D, Ch. 15, Regents of the U. of New Mexico and the Board of Education of the City of Albuquerque. (KNME-TV Ch. 25 Albuquerque) Phone: 505-277-2121.

Technical Facilities: 0.289-kw ERP, 107-ft. above ground, 7534-ft. above sea level, lat. 36° 23' 51", long. 105° 32' 34".

Ownership: Board of Education of the City of Albuquerque; Regents of the U. of New Mexico.

**Taos**—K33BN, Ch. 33, Regents of the U. of New Mexico & the Board of Education of the City of Albuquerque. (KNME-TV Ch. 25 Albuquerque) Phone: 505-277-2121.

Technical Facilities: 0.62-kw ERP, 97-ft. above ground, 7482-ft. above sea level, lat. 36° 23' 52", long. 105° 32' 35".

Ownership: Board of Education of the City of Albuquerque; Regents of the U. of New Mexico.

**Taos**—K43IA, Ch. 43, Son Broadcasting Inc. (KCHF Ch. 10 Santa Fe) Phone: 505-345-1991.

Technical Facilities: 6.2-kw ERP, 66-ft. above ground, 7470-ft. above sea level, lat. 36° 23' 51", long. 105° 32' 34".

Ownership: Son Broadcasting Inc.

**Taos, etc.**—K21FD-D, Ch. 21, LIN of New Mexico LLC. (KRQE Ch. 13 Albuquerque) Phone: 401-457-9525.

Technical Facilities: 2.1-kw ERP, 108-ft. above ground, 7510-ft. above sea level, lat. 36° 23' 51", long. 105° 32' 34".

Transmitter: NW slope of Devisadero Peak, 1.8-mi. E of Taos.

Began Operation: August 27, 1979.

Ownership: LIN TV Corp.

**Tecolote**—K49IL, Ch. 49, Regents of the U. of New Mexico & The Board of Education of the City of Albuquerque. (KNME-TV Ch. 25 Albuquerque) Phone: 505-277-2121.

Technical Facilities: 0.825-kw ERP, 192-ft. above ground, 6944-ft. above sea level, lat. 35° 24' 15", long. 105° 11' 23".

Holds CP for change to 0.32-kw ERP, BDFCDTT-20090817ABJ.

Began Operation: January 19, 1982.

Ownership: Board of Education of the City of Albuquerque; Regents of the U. of New Mexico.

**Thoreau**—K28HM, Ch. 28, LIN of New Mexico LLC. (KRQE Ch. 13 Albuquerque) Phone: 202-462-6065.

Technical Facilities: 1.283-kw ERP, 66-ft. above ground, 8796-ft. above sea level, lat. 35° 27' 59", long. 108° 14' 25".

Holds CP for change to 0.257-kw ERP, BDFCDTT-20060331AEA.

Ownership: LIN TV Corp.

**Thoreau**—K31JR, Ch. 31, Regents of the U. of New Mexico & the Board of Education of the City of Albuquerque. (KNME-TV Ch. 25 Albuquerque) Phone: 505-277-2121.

Technical Facilities: 0.39-kw ERP, 65-ft. above ground, 8795-ft. above sea level, lat. 35° 28' 06", long. 108° 14' 26".

Transmitter: Mount Powell, approx. 4.7-mi. NNW of Thoreau.

Began Operation: October 10, 1978.

Ownership: Board of Education of the City of Albuquerque; Regents of the U. of New Mexico.

**Tierra Amarilla**—K60DD, Ch. 60, KOAT Hearst-Argyle Television Inc. (KOAT-TV Ch. 7 Albuquerque) Phone: 919-839-0300.

Technical Facilities: 1.99-kw ERP, 13-ft. above ground, 8655-ft. above sea level, lat. 36° 53' 58", long. 106° 36' 05".

Holds CP for change to channel number 36, 1-kw ERP, 43-ft. above ground, 8684-ft. above sea level, BDISDIT-20090825BSI.

Ownership: Hearst-Argyle Television Inc.

**Tierra Amarilla, etc.**—K09KJ, Ch. 9, KOB-TV LLC. Phone: 651-642-4337.

Technical Facilities: 0.04-kw ERP, 23-ft. above ground, 8665-ft. above sea level, lat. 36° 53' 58", long. 106° 36' 05".

Holds CP for change to 0.023-kw ERP, BDFCDTV-20090824AHW.

Began Operation: June 26, 1981.

Ownership: Hubbard Broadcasting Inc.

**Timberon**—K12MP, Ch. 12, Vision Broadcasting Network Inc. (KFOX-TV Ch. 15 El Paso)

Technical Facilities: 0.076-kw ERP, 7372-ft. above sea level, lat. 32° 38' 54", long. 105° 40' 50".

Ownership: Vision Broadcasting Network Inc.

**Tohatchi**—K06IS, Ch. 6, KOB-TV LLC. (KOB Ch. 12 Farmington) Phone: 651-642-4337.

Technical Facilities: 0.061-kw ERP, 89-ft. above ground, 9065-ft. above sea level, lat. 35° 54' 31", long. 108° 46' 24".

Holds CP for change to channel number 42, 0.183-kw ERP, BDFCDTT-20090824AIX.

Began Operation: November 13, 1978.

Ownership: Hubbard Broadcasting Inc.

**Tohatchi**—K41FK, Ch. 41, LIN of New Mexico LLC. (KASA-TV Ch. 27 Santa Fe) Phone: 401-457-9500.

Technical Facilities: 1.15-kw ERP, 69-ft. above ground, 9039-ft. above sea level, lat. 35° 54' 30", long. 108° 46' 28".

Holds CP for change to 0.23-kw ERP, BDFCDTT-20080703ACC.

Ownership: LIN TV Corp.

**Tres Piedras**—K28GV-D, Ch. 28, Regents of the U. of New Mexico & the Board of Education of the City of Albuquerque. (KNME-TV Ch. 25 Albuquerque) Phone: 505-277-2121.

Technical Facilities: 0.37-kw ERP, 107-ft. above ground, 11016-ft. above sea level, lat. 36° 51' 34", long. 106° 01' 07".

Began Operation: December 3, 1982.

Ownership: Board of Education of the City of Albuquerque; Regents of the U. of New Mexico.

**Truth or Consequences**—K17BH, Ch. 17, Board of Education-Truth or Consequences. (KNME-TV Ch. 25 Albuquerque)

Technical Facilities: 0.63-kw ERP, lat. 33° 08' 48", long. 107° 17' 06".

Ownership: City of Truth or Consequences.

**Truth or Consequences**—K25HV, Ch. 25, LIN of New Mexico LLC. (KRQE Ch. 13 Albuquerque) Phone: 202-462-6065.

Technical Facilities: 0.653-kw ERP, 30-ft. above ground, 5030-ft. above sea level, lat. 33° 08' 48", long. 107° 17' 06".

Holds CP for change to 0.13-kw ERP, 30-ft. above ground, 5029-ft. above sea level, BDFCDTT-20060327AGE.

Ownership: LIN TV Corp.

**Truth or Consequences**—K27BN, Ch. 27, LIN of New Mexico LLC. (KASA-TV Ch. 27 Santa Fe) Phone: 202-462-6001.

Technical Facilities: 0.63-kw ERP, lat. 33° 08' 48", long. 107° 17' 06".

Ownership: LIN TV Corp.

**Truth or Consequences**—K40GH-D, Ch. 40, Regents of New Mexico State U. Phone: 505-564-2222.

Technical Facilities: 0.333-kw ERP, 40-ft. above ground, 5020-ft. above sea level, lat. 33° 08' 48", long. 107° 17' 08".

Ownership: Regents of New Mexico State U.

**Truth or Consequences**—K51BQ, Ch. 51, KOB-TV LLC. Phone: 651-642-4334.

Technical Facilities: 0.74-kw ERP, lat. 33° 08' 48", long. 107° 17' 06".

Began Operation: August 17, 1987.

Ownership: Hubbard Broadcasting Inc.

**Truth or Consequences**—K64CG, Ch. 64, City of Truth or Consequences. (KOAT-TV Ch. 7 Albuquerque)

Technical Facilities: 0.74-kw ERP, lat. 33° 08' 48", long. 107° 17' 06".

Ownership: City of Truth or Consequences.

**Tucumcari**—K30HD-D, Ch. 30, Eastern New Mexico U. (KENW Ch. 32 Portales) Phone: 505-562-2112.

Technical Facilities: 12-kw ERP, 85-ft. above ground, 5032-ft. above sea level, lat. 35° 08' 03.2", long. 103° 41' 53.5".

Ownership: Eastern New Mexico U. Board of Regents.

**Tucumcari**—K32FE, Ch. 32, Regents of Eastern New Mexico U. (KENW Ch. 32 Portales) Phone: 505-562-2112.

Technical Facilities: 1.29-kw ERP, lat. 35° 08' 02", long. 103° 41' 56".

Transmitter: Tucumcari Mountain, 3.8-mi. SW of Tucumcari.

Ownership: Eastern New Mexico U. Board of Regents.

**Tucumcari**—K35FP, Ch. 35, UHF-TV Association. Phone: 505-461-3818.

Technical Facilities: 0.66-kw ERP, 45-ft. above ground, 4787-ft. above sea level, lat. 35° 08' 20", long. 103° 41' 45".

Ownership: UHF-TV Association.

**Tucumcari**—K38FP, Ch. 38, UHF-TV Association. Phone: 505-461-3818.

Technical Facilities: 0.67-kw ERP, lat. 35° 08' 20", long. 103° 41' 45".

Ownership: UHF-TV Association.

**Tucumcari**—K40DK, Ch. 40, UHF-TV Association. (KCIT Ch. 15 Amarillo) Phone: 505-461-3818.

Technical Facilities: 1.22-kw ERP, 33-ft. above ground, 5020-ft. above sea level, lat. 35° 08' 20", long. 103° 41' 45".

Ownership: UHF-TV Association.

**Tucumcari**—K42CR, Ch. 42, UHF-TV Association. (KOAT-TV Ch. 7 Albuquerque) Phone: 505-461-3818.

Technical Facilities: 1.22-kw ERP, 33-ft. above ground, 5020-ft. above sea level, lat. 35° 08' 20", long. 103° 41' 45".

Ownership: UHF-TV Association.

**Tucumcari**—K44CJ, Ch. 44, LIN of New Mexico LLC. (KRQE Ch. 13 Albuquerque) Phone: 202-462-6065.

Technical Facilities: 1.22-kw ERP, lat. 35° 08' 02", long. 103° 41' 56".

Ownership: LIN TV Corp.

**Tucumcari**—K46BU, Ch. 46, UHF-TV Association. (KFDA-TV Ch. 10 Amarillo) Phone: 575-403-7372.

Technical Facilities: 0.091-kw ERP, lat. 35° 08' 20", long. 103° 41' 45".

Holds CP for change to 0.61-kw ERP, 33-ft. above ground, 4777-ft. above sea level, lat. 35° 08' 12", long. 103° 41' 57". BDFCDTT-20091201AME.

Ownership: UHF-TV Association.

**Tucumcari**—K48EH, Ch. 48, LIN of New Mexico LLC. (KASA-TV Ch. 27 Santa Fe) Phone: 401-457-9525.

Technical Facilities: 1.32-kw ERP, 36-ft. above ground, 4990-ft. above sea level, lat. 35° 08' 03", long. 103° 41' 55".

Holds CP for change to 0.26-kw ERP, BDFCDTT-20081030ABP.

Ownership: LIN TV Corp.

**Tucumcari**—K50CX, Ch. 50, UHF-TV Association. (KAMR-TV Ch. 19 Amarillo) Phone: 575-403-7372.

Technical Facilities: 1.22-kw ERP, 36-ft. above ground, 5020-ft. above sea level, lat. 35° 08' 20", long. 103° 41' 45".

Holds CP for change to 0.61-kw ERP, 33-ft. above ground, 4777-ft. above sea level, lat. 35° 08' 12", long. 103° 41' 57". BDFCDTT-20091201AMF.

Ownership: UHF-TV Association.

**Wagon Mound**—K06BN, Ch. 6, LIN of New Mexico LLC. (KRQE Ch. 13 Albuquerque) Phone: 202-462-6065.

Technical Facilities: 0.028-kw ERP, lat. 36° 00' 30", long. 104° 40' 55".

Ownership: LIN TV Corp.

**Wagon Mound**—K09CR, Ch. 9, Wagon Mound TV Club.

Technical Facilities: 0.028-kw ERP, lat. 36° 00' 30", long. 104° 40' 55".

Ownership: Wagon Mound TV Club.

**Wagon Mound**—K11MD, Ch. 11, Wagon Mound TV Club. (KOAT-TV Ch. 7 Albuquerque)

Technical Facilities: 0.003-kw ERP, lat. 36° 00' 30", long. 104° 40' 55".

Ownership: Wagon Mound TV Club.

**Wagon Mound**—K36FQ, Ch. 36, Regents of the U. of New Mexico & the Board of Education of the City of Albuquerque. (KNME-TV Ch. 25 Albuquerque) Phone: 505-277-2121.

Technical Facilities: 0.06-kw ERP, 47-ft. above ground, 6405-ft. above sea level, lat. 36° 00' 19", long. 104° 42' 12".

Holds CP for change to 0.067-kw ERP, BDFCDTT-20090821ABO.

Began Operation: December 31, 1984.

Ownership: Board of Education of the City of Albuquerque; Regents of the U. of New Mexico.

**White Oaks, etc.**—K22FN, Ch. 22, Regents of the U. of New Mexico & The Board of Education of the City of Albuquerque. (KNME-TV Ch. 25 Albuquerque) Phone: 505-277-2121.

Technical Facilities: 2.09-kw ERP, 46-ft. above ground, 7077-ft. above sea level, lat. 33° 49' 34", long. 106° 14' 54".

Ownership: Board of Education of the City of Albuquerque; Regents of New Mexico State U.

**Zuni**—K39FY, Ch. 39, LIN of New Mexico LLC. (KRQE Ch. 13 Albuquerque) Phone: 202-462-6065.

Technical Facilities: 0.829-kw ERP, lat. 35° 06' 50", long. 108° 44' 06".

Ownership: LIN TV Corp.

**Zuni**—K43DL, Ch. 43, Zuni Public School District. (KNME-TV Ch. 25 Albuquerque)

Technical Facilities: 0.76-kw ERP, 95-ft. above ground, 7195-ft. above sea level, lat. 35° 06' 50", long. 108° 44' 12".

Ownership: Zuni Public School District.

**Zuni Pueblo**—K09FR, Ch. 9, Zuni Communications Authority. (KOAT-TV Ch. 7 Albuquerque)

Technical Facilities: 0.01-kw ERP, lat. 35° 06' 50", long. 108° 44' 12".

Ownership: Zuni Communications Authority.

**Zuni Pueblo**—K16DL, Ch. 16, KOB-TV LLC. Phone: 651-642-4337.

Technical Facilities: 0.26-kw ERP, lat. 35° 06' 50", long. 108° 44' 12".

Holds CP for change to 1.03-kw ERP, 16-ft. above ground, 7116-ft. above sea level, BDFCDTT-20090824AHA.

Transmitter: 7-mi. NE of Zuni Pueblo.

Ownership: Hubbard Broadcasting Inc.

Technical Facilities: 28-kw ERP, 238-ft. above ground, 1757-ft. above sea level, lat. 42° 38' 12", long. 73° 59' 45".

Holds CP for change to 15-kw ERP, BMPDTA-20081017AHE.

Began Operation: January 14, 1998.

Ownership: Venture Technologies Group LLC.

Personnel: Dan Carbonara, General Manager; Ed Dennis, Chief Engineer; Russ Clapp, Sales Manager.

**Allentown, etc.**—W59AH, Ch. 59, Western New York Public Broadcasting Association. (WXXI-TV Ch. 16 Rochester)

Technical Facilities: 0.12-kw ERP, 2497-ft. above sea level, lat. 42° 04' 16", long. 78° 03' 57".

Ownership: Western New York Public Broadcasting Association.

**Amityville**—WPXU-LP, Ch. 38, ION Media LPTV Inc. Phones: 212-836-4045; 561-682-4206. Fax: 212-836-4048.

Technical Facilities: 1000-w TPO, 12.6-kw ERP, 253-ft. above ground, 354-ft. above sea level, lat. 40° 44' 45", long. 73° 37' 29".

Holds CP for change to channel number 12, 0.26-kw ERP, 1175-ft. above ground, 1226-ft. above sea level, lat. 40° 44' 54", long. 73° 59' 10". BDISDVL-20090806ABK.

Transmitter: 260 E. 2nd St., Mineola, NY.

Began Operation: April 23, 1992.

Ownership: ION Media Networks Inc.

Personnel: Lisa Phillips, General Manager & Sales Manager; Ron Brown, Chief Engineer.

**Angelica, etc.**—W65AJ, Ch. 65, Western New York Public Broadcasting Association. (WXXI-TV Ch. 16 Rochester)

Technical Facilities: 1.82-kw ERP, 2375-ft. above sea level, lat. 42° 19' 33", long. 78° 03' 08".

Ownership: Western New York Public Broadcasting Association.

**Auburn**—W48AO, Ch. 48, Sonny Persad. Phone: 315-258-7377.

Technical Facilities: 100-w TPO, 1.15-kw ERP, 230-ft. above ground, 938-ft. above sea level, lat. 42° 55' 43", long. 76° 33' 39".

Transmitter: 85 Osborne St., Auburn.

Ownership: Sonny Persad.

**Auburn**—W54AK, Ch. 54, Sonny Persad. Phone: 315-258-7377.

Technical Facilities: 18.1-kw ERP, 180-ft. above ground, 889-ft. above sea level, lat. 42° 55' 43", long. 76° 33' 39".

Ownership: Sonny Persad.

**Auburn**—WNNY-LP, Ch. 52, Renard Communications Corp. Phone: 315-468-0908.

Technical Facilities: 10.2-kw ERP, 428-ft. above ground, 1998-ft. above sea level, lat. 42° 48' 05", long. 76° 26' 14".

Holds CP for change to channel number 6, 1.5-kw ERP, 194-ft. above ground, 748-ft. above sea level, lat. 42° 57' 05", long. 76° 35' 05". BDISTVL-20080222AAE.

Began Operation: July 22, 1999.

Ownership: Craig L. Fox.

**Bath**—W20BL, Ch. 20, WYDC Inc. Phone: 607-937-6144. Fax: 607-937-4019.

Technical Facilities: 100-w TPO, 0.7-kw ERP, 250-ft. above ground, 2090-ft. above sea level, lat. 42° 18' 28", long. 77° 13' 18".

Transmitter: O'Brien Rd. on Irish Hill.

Ownership: WYDC Inc.

Personnel: Bill Christian, General Manager; Dennis Mahon, Sales Manager.

**Binghamton**—W26BS, Ch. 26, Trinity Broadcasting Network Inc. Phone: 714-832-2950. Fax: 714-730-0661.

Technical Facilities: 0.74-kw ERP, lat. 42° 03' 22", long. 75° 56' 39".

Transmitter: 0.3-mi. W of Foland Rd. & Hawleyton Rd.

Ownership: Trinity Broadcasting Network Inc.

■ **Binghamton**—WBGH-CA, Ch. 20, Newport Television License LLC. Phone: 816-751-0200.

Studio: 400 Plaza Dr, Ste C, Vestal, NY 13850.

Technical Facilities: 0.161-kw ERP, 279-ft. above ground, 1949-ft. above sea level, lat. 42° 03' 39", long. 75° 56' 36".

Ownership: Newport Television LLC.

Personnel: Chris Zell, Chief Engineer; Mike Golden, General & National Sales Manager; Kathy Breno, Local Sales Manager; Scott Iddings, Program & Promotion Director; Bob Thomas, Production Manager.

**Binghamton**—WBPN-LP, Ch. 10, Stainless Broadcasting LP. (WSKG-TV Ch. 42 Binghamton) Phone: 517-347-4141.

Technical Facilities: 1.004-kw ERP, lat. 42° 03' 22", long. 75° 56' 39".

Transmitter: 3000 Ingraham Hill Rd., 3.1-mi. SW of Binghamton.

Ownership: Northwest Broadcasting Inc.

**Binghamton**—WXXW-LP, Ch. 6, Johnson Broadcasting Co. Inc. Phone: 410-765-3581.

Technical Facilities: 0.016-kw ERP, 164-ft. above ground, 1063-ft. above sea level, lat. 42° 06' 00", long. 75° 54' 32".

Ownership: Johnson Broadcasting Co. Inc.

**Brooklyn**—WBQM-LP, Ch. 3, Renard Communications Corp. Phone: 315-468-0908.

Technical Facilities: 0.75-kw ERP, 870-ft. above ground, 901-ft. above sea level, lat. 40° 45' 08", long. 73° 58' 03".

Holds CP for change to channel number 50, 1.8-kw ERP, 875-ft. above ground, 906-ft. above sea level, BMPDTL-20081216BLH.

Began Operation: April 5, 2001.

Ownership: Craig L. Fox.

■ **Buffalo**—WBNF-CA, Ch. 15, Faith Broadcasting Network Inc. Phone: 618-997-9333. Fax: 618-997-1859.

Technical Facilities: 9.2-kw ERP, 551-ft. above ground, 1138-ft. above sea level, lat. 43° 01' 32", long. 78° 55' 43".

Transmitter: Existing WUTV(TV) tower, 951 Whitehaven Rd., Grand Island.

Ownership: Faith Broadcasting Network Inc.

Personnel: Colleen Brennan, Station Manager; Mike McMannus, Chief Engineer.

**Buffalo**—WBXZ-LP, Ch. 56, Renard Communications Corp. Phone: 315-468-0908.

Technical Facilities: 1000-w TPO, 13.7-kw ERP, 545-ft. above ground, 1148-ft. above sea level, lat. 42° 52' 47", long. 78° 52' 36".

Transmitter: Marine Midland Center, Main St., Buffalo.

Ownership: Craig L. Fox.

**New York**

■ **Albany**—WNYA-CA, Ch. 15, Venture Technologies Group LLC. Phone: 323-904-4090.



**Buffalo**—WFHW-LP, Ch. 58, Citizens Television Systems Inc. Phones: 716-884-9228; 716-884-9229.  
 Studio: 18 Agassiz Circle, Buffalo, NY 14214.  
 Technical Facilities: 1000-w TPO, 15.1-kw ERP, 576-ft. above ground, 1167-ft. above sea level, lat. 42° 52' 47", long. 78° 52' 36".  
 Transmitter: Marine Midland Center.  
 Multichannel TV Sound: Stereo and separate audio program.  
 Ownership: Citizens Television Systems Inc.  
 Personnel: Deborah Ann Heisler, General Manager; Bruce G. Alesse, Sales Manager.

**Burlington**—W31BP, Ch. 31, Nexstar Broadcasting Inc. (WFVX Ch. 27 Utica) Phone: 972-373-8800.  
 Technical Facilities: 1000-w TPO, 37-kw ERP, 155-ft. above ground, 2174-ft. above sea level, lat. 42° 42' 53", long. 75° 08' 40".  
 Transmitter: Klock Hill, approx. 1.1-mi. SW of Burlington.  
 Ownership: Nexstar Broadcasting Group Inc.  
 Personnel: Dan Gragg, General Manager.

**Cobleskill**—WUCB-LP, Ch. 41, Adullam Gospel Church. Phone: 518-488-7062.  
 Technical Facilities: 9.2-kw ERP, 315-ft. above ground, 1268-ft. above sea level, lat. 42° 39' 03", long. 74° 31' 25".  
 Holds CP for change to 4.6-kw ERP, BDFCDTL-20100430AEC.  
 Ownership: Adullam Gospel Church.

**Cobleskill**—WYBN-LP, Ch. 57, Cable Ad Net New York Inc. Phone: 845-876-1212.  
 Technical Facilities: 10-kw ERP, 315-ft. above ground, 1268-ft. above sea level, lat. 42° 39' 03", long. 74° 31' 25".  
 Holds CP for change to channel number 14, 15-kw ERP, 82-ft. above ground, 3092-ft. above sea level, lat. 42° 17' 06", long. 74° 15' 54". BDISDTL-20090617ACH.  
 Began Operation: February 15, 2007.  
 Ownership: Cable Ad Net New York Inc.

**Corning**—W41DB, Ch. 41, Vision Communications LLC. Phone: 607-937-5000.  
 Technical Facilities: 7-kw ERP, 405-ft. above ground, 2085-ft. above sea level, lat. 42° 08' 31", long. 77° 04' 10".  
 Ownership: Vision Communications LLC (New York).

**Corning**—WJKP-LP, Ch. 39, WYDC Inc. Phone: 607-937-5000. Fax: 607-937-4019.  
 Technical Facilities: 1.5-kw ERP, 405-ft. above ground, 2085-ft. above sea level, lat. 42° 08' 31", long. 77° 04' 40".  
 Holds CP for change to 0.314-kw ERP, 387-ft. above ground, 2067-ft. above sea level, BDFCDTL-20090824AKI.  
 Began Operation: January 9, 2006.  
 Ownership: WYDC Inc.

**De Witt**—WXTC-CA, Ch. 40, Renard Communications Corp. Phone: 315-468-0908.  
 Technical Facilities: 10-w TPO, 0.1-kw ERP, 62-ft. above ground, 1394-ft. above sea level, lat. 42° 57' 18", long. 75° 53' 40".  
 Holds CP for change to 1-kw ERP, 305-ft. above ground, 974-ft. above sea level, lat. 43° 00' 25", long. 76° 05' 38". BDFCDTA-20081117AAD.  
 Transmitter: Syracuse Rd., Rte. 92, Cazenovia.  
 Ownership: Craig L. Fox.

**Elmira**—W21BW, Ch. 21, Three Angels Broadcasting Network Inc. Phone: 618-627-4651.  
 Technical Facilities: 2.4-kw ERP, lat. 42° 01' 55", long. 76° 47' 02".  
 Holds CP for change to channel number 28, 0.76-kw ERP, 253-ft. above ground, 2020-ft. above sea level, BDISDTL-20090224AAQ.  
 Transmitter: Comfort Hill Rd. at Comfort Hill tower site, 1.9-mi. S of Elmira.  
 Began Operation: December 5, 2001.  
 Ownership: Three Angels Broadcasting Network Inc.

**Elmira**—W26BF, Ch. 26, WYDC Inc. Phone: 607-937-5000.  
 Technical Facilities: 1.09-kw ERP, lat. 42° 07' 51", long. 76° 42' 21".  
 Ownership: WYDC Inc.

**Elmira**—W59DG, Ch. 59, Trinity Broadcasting Network Inc. Phone: 714-832-2950. Fax: 714-730-0661.  
 Technical Facilities: 7.7-kw ERP, 427-ft. above ground, 1266-ft. above sea level, lat. 42° 04' 29", long. 76° 46' 47".  
 Holds CP for change to channel number 24, 17.1-kw ERP, BPTT-20031212ADX.  
 Ownership: Trinity Broadcasting Network Inc.

**Elmira, Watkins Glen**—WMYH-LP, Ch. 6, WYDC Inc. Phone: 607-937-5000.  
 Technical Facilities: 0.25-kw ERP, 150-ft. above ground, 1810-ft. above sea level, lat. 42° 03' 49", long. 76° 51' 10".  
 Ownership: WYDC Inc.

**Glens Falls**—W47CM, Ch. 47, Trinity Broadcasting Network Inc. Phone: 714-832-2950. Fax: 714-730-0661.  
 Technical Facilities: 1000-w TPO, 20.2-kw ERP, 203-ft. above ground, 1526-ft. above sea level, lat. 43° 18' 17", long. 73° 45' 07".  
 Holds CP for change to 15-kw ERP, 203-ft. above ground, 1523-ft. above sea level, lat. 43° 18' 17", long. 73° 45' 05". BDFCDTT-20060222AAR.  
 Transmitter: WYLR-FM Tower.  
 Began Operation: May 30, 1991.  
 Ownership: Trinity Broadcasting Network Inc.

**Glens Falls**—WNCE-CA, Ch. 8, Northern Broadcasting Co. Inc. Phone: 518-798-8000. Fax: 518-798-0735.  
 Studio: Mark Plaza, 63 Quaker Rd, Glen Falls, NY 12801.  
 Technical Facilities: 10-w TPO, 0.019-kw ERP, 161-ft. above ground, 489-ft. above sea level, lat. 43° 18' 29", long. 73° 38' 32".  
 Holds CP for change to channel number 31, 15-kw ERP, 180-ft. above ground, 1590-ft. above sea level, lat. 43° 17' 21", long. 73° 44' 38". BDISDTA-20081002AGC.  
 Transmitter: Jay St., Glens Falls.  
 Multichannel TV Sound: Stereo only.  
 Began Operation: December 23, 1987.  
 Ownership: Northern Broadcasting Communications Inc.  
 Personnel: Charles F. Adams, President, General Manager & Operations Coordinator; Peter Morton, Chief Engineer.

**Gloversville**—W21CP-D, Ch. 21, WNYT-TV LLC. (WNYT Ch. 12 Albany) Phone: 651-642-4334.  
 Technical Facilities: 2.5-kw ERP, 132-ft. above ground, 1107-ft. above sea level, lat. 43° 02' 29", long. 74° 22' 01".  
 Began Operation: September 19, 1979.  
 Ownership: Hubbard Broadcasting Inc.

**Gloversville**—WFNY-CA, Ch. 49, Michael A. Sleezer. Phone: 518-725-1108.  
 Technical Facilities: 1000-w TPO, 7.2-kw ERP, 190-ft. above ground, 1850-ft. above sea level, lat. 43° 06' 09", long. 74° 22' 17".  
 Transmitter: Approx. 1.9-mi. N of Gloversville.  
 Ownership: Michael A. Sleezer.

**Greece/Rochester**—WGCE-CA, Ch. 6, Educable Corp. Phone: 585-227-7710.  
 Studio: 2221 Ridgeway Ave, Rochester, NY 14626.  
 Technical Facilities: 10-w TPO, 0.029-kw ERP, 75-ft. above ground, 581-ft. above sea level, lat. 43° 11' 14", long. 77° 42' 09".  
 Holds CP for change to channel number 25, 4-kw ERP, 66-ft. above ground, 571-ft. above sea level, BDISDTA-20080804AEV.  
 Transmitter: Long Pond/Ridgeway Ave.  
 Ownership: Educable Corp.  
 Personnel: Sal Caterino, General Manager; John Kells, Chief Engineer.

**Hamburg**—WDTB-LP, Ch. 39, Word of God Fellowship Inc. Phone: 817-571-1229. Fax: 817-571-7478.  
 Studio: 2095 Lakeview Rd, Lakeview, NY 14085.  
 Technical Facilities: 1000-w TPO, 16.9-kw ERP, 315-ft. above ground, 912-ft. above sea level, lat. 42° 49' 50", long. 78° 47' 54".  
 Holds CP for change to channel number 28, 25-kw ERP, 586-ft. above ground, 1191-ft. above sea level, lat. 42° 52' 47", long. 78° 52' 35". BDISDTL-20080903AAP.  
 Transmitter: Dorrance St. & Onondago Ave., West Seneca.  
 Ownership: Word of God Fellowship Inc.  
 Personnel: Tom Smardz, General Manager; Dave Grant, Chief Engineer; Elsie Delair, Sales Manager.

**Hempstead**—W26DC, Ch. 26, K Licensee Inc. Phone: 718-358-4219.  
 Technical Facilities: 12-kw ERP, 150-ft. above ground, 386-ft. above sea level, lat. 40° 47' 19", long. 73° 27' 09".  
 Ownership: K Licensee Inc.

**Hempstead**—W32DF, Ch. 32, Seventh Day Adventist Community Health Services of Greater New York. Phone: 516-627-9350.  
 Technical Facilities: 3.3-kw ERP, 95-ft. above ground, 217-ft. above sea level, lat. 40° 45' 29.9", long. 73° 32' 49.2".  
 Began Operation: April 9, 2001.  
 Ownership: Seventh Day Adventist Community Health Services of Greater New York.

**Herkimer**—W04AE, Ch. 4, Young Broadcasting of Albany Inc. (WTEN Ch. 26 Albany) Phone: 704-383-0884.  
 Technical Facilities: 0.01-kw ERP, lat. 43° 03' 23", long. 74° 55' 22".  
 Ownership: New Young Broadcasting Holding Co. Inc.

**Hornell**—W06AR, Ch. 6, Lilly Broadcasting LLC. Phone: 607-739-0345.

Technical Facilities: 0.1-kw ERP, lat. 42° 17' 32", long. 77° 40' 27".  
 Ownership: Lilly Broadcasting Holdings LLC.

**Hornell**—W16BE, Ch. 16, WYDC Inc.  
 Technical Facilities: 4.4-kw ERP, lat. 42° 16' 05", long. 77° 37' 51".  
 Transmitter: Hinckley Hill near Rush Rd.  
 Ownership: WYDC Inc.

**Hudson et al.**—WSSN-LP, Ch. 21, Hudson Valley Television Inc. Phone: 518-537-2988.  
 Technical Facilities: 6-kw ERP, 35-ft. above ground, 210-ft. above sea level, lat. 42° 08' 09", long. 73° 53' 11".  
 Ownership: Hudson Valley Television Inc.  
 Personnel: Sean Small, President.

**Ithaca**—W07BJ, Ch. 7, Lilly Broadcasting LLC. Phone: 607-739-0345.  
 Technical Facilities: 0.22-kw ERP, lat. 42° 25' 16", long. 76° 25' 46".  
 Ownership: Lilly Broadcasting Holdings LLC.

**Ithaca**—W16AX, Ch. 16, WSYT Licensee LP. Phone: 410-568-1500.  
 Studio: 1000 James St, Syracuse, NY 13203.  
 Technical Facilities: 1000-w TPO, 28.5-kw ERP, 89-ft. above ground, 840-ft. above sea level, lat. 42° 25' 47", long. 76° 29' 49".  
 Transmitter: 815 S. Aurora St.  
 Ownership: Sinclair Broadcast Group Inc.  
 Personnel: Aaron Olander, General Manager; Robert Pritchard, Chief Engineer; Don O'Connor, Sales Manager.

**Ithaca**—W20BT, Ch. 20, Trinity Christian Center of Santa Ana Inc. (KTBN-TV Ch. 23 Santa Ana) Phone: 714-832-2950.  
 Technical Facilities: 19.5-kw ERP, 148-ft. above ground, 1211-ft. above sea level, lat. 42° 34' 55", long. 76° 33' 22".  
 Ownership: Trinity Broadcasting Network Inc.

**Lake Placid**—W55AI, Ch. 55, Lambert Broadcasting of Burlington LLC. (WVNY Ch. 13 Burlington) Phone: 310-385-4200.  
 Technical Facilities: 0.99-kw ERP, lat. 44° 17' 08", long. 73° 59' 13".  
 Ownership: Michael Lambert.

**Liberty**—W30AZ, Ch. 30, John Mester Income Family Trust. Phone: 718-859-0687.  
 Technical Facilities: 0.825-kw ERP, 243-ft. above ground, 1791-ft. above sea level, lat. 41° 45' 09", long. 74° 43' 01".  
 Holds CP for change to 15-kw ERP, 125-ft. above ground, 2382-ft. above sea level, lat. 41° 41' 02", long. 74° 21' 23". BMDPTL-20080801BBK.  
 Began Operation: October 28, 1991.  
 Ownership: John Mester Income Family Trust.

**Manhattan**—WEBR-CD, Ch. 17, K Licensee Inc. Phone: 718-358-4219.  
 Technical Facilities: 0.315-kw ERP, 1004-ft. above ground, 1055-ft. above sea level, lat. 40° 44' 54", long. 73° 59' 10".  
 Transmitter: Atop Empire State Building, 350 5th Ave.  
 Began Operation: January 16, 1996.  
 Ownership: K Licensee Inc.

**Manhattan**—WMBQ-CA, Ch. 46, Renard Communications Corp. Phone: 315-468-0908.

**Technical Facilities:** 59.3-kw ERP, 873-ft. above ground, 904-ft. above sea level, lat. 40° 45' 08", long. 73° 58' 03".

Holds CP for change to 15-kw ERP, lat. 40° 45' 08", long. 73° 58' 04". BDFCDTA-20090710AAW.

Began Operation: March 5, 1997.

Ownership: Craig L. Fox.

**Massena—W14BU, Ch. 14, David Welch.** Phone: 309-655-5418.

**Technical Facilities:** 100-w TPO, 0.84-kw ERP, 380-ft. above ground, 594-ft. above sea level, lat. 44° 54' 14", long. 74° 53' 01".

Transmitter: Rte. 420, 1-mi. S of Massena.

Ownership: David Welch.

**Massena—WNYF-LP, Ch. 28, United Communications Corp.**

**Technical Facilities:** 100-w TPO, 0.95-kw ERP, 358-ft. above ground, 505-ft. above sea level, lat. 44° 54' 14", long. 74° 53' 10".

Transmitter: Winthrop Rd.

Multichannel TV Sound: Stereo only.

Ownership: United Communications Corp.

**Personnel:** James Corbin, General Manager; Don Rohr, Chief Engineer; Charles Cusimano, Sales Manager.

**Monticello—W27AL, Ch. 27, John Mester Income Family Trust.** Phone: 718-859-0687.

**Technical Facilities:** 0.745-kw ERP, 105-ft. above ground, 1722-ft. above sea level, lat. 41° 39' 36", long. 74° 41' 05".

Holds CP for change to channel number 25, 2.4-kw ERP, 194-ft. above ground, 1788-ft. above sea level, BDISDTT-20090518AADO.

Ownership: John Mester Income Family Trust.

**New York—W26CE, Ch. 26, Atlantic Coast Communications Inc.** Phone: 724-416-2000.

**Technical Facilities:** 1.5-kw ERP, 260-ft. above ground, 504-ft. above sea level, lat. 40° 51' 17.8", long. 72° 46' 10.5".

Holds CP for change to channel number 25, 10-kw ERP, BDISDTL-20100120ABI.

Began Operation: September 27, 2001.

Ownership: Atlantic Coast Communications Inc.

**New York—WKOB-LD, Ch. 2, Nave Communications LLC.** Phone: 202-293-0011.

**Technical Facilities:** 0.3-kw ERP, 871-ft. above ground, 902-ft. above sea level, lat. 40° 45' 07.73", long. 73° 58' 03.6".

Began Operation: July 22, 1981.

Ownership: Nave Communications LLC.

**New York—WNYN-LD, Ch. 39, Island Broadcasting Co.** Phone: 516-627-5103.

**Technical Facilities:** 3-kw ERP, 683-ft. above ground, 699-ft. above sea level, lat. 40° 44' 50", long. 73° 56' 38".

Holds CP for change to 5.5-kw ERP, BPDTL-20091030ACJ.

Began Operation: January 19, 1993.

Ownership: Island Broadcasting Co.

**Personnel:** Michael Bogner, General Manager.

**New York—WNYX-LD, Ch. 35, Island Broadcasting Co.** Phone: 516-627-5103. Fax: 516-627-4469.

Studio: 204 E 23rd St, New York, NY 10010.

**Technical Facilities:** 10-kw ERP, 683-ft. above ground, 699-ft. above sea level, lat. 40° 44' 50", long. 73° 56' 38".

Holds CP for change to 15-kw ERP, 148-ft. above ground, 328-ft. above sea level, lat. 40° 47' 59", long. 73° 40' 06". BPDTL-20090911AAU.

Began Operation: October 27, 1982.

Ownership: Island Broadcasting Co.

**Personnel:** Michael Bogner, General Manager.

**New York—WNYZ-LP, Ch. 6, Island Broadcasting Co.** Phone: 516-627-5103.

**Technical Facilities:** 3-kw ERP, 683-ft. above ground, 699-ft. above sea level, lat. 40° 44' 50", long. 73° 56' 38".

Holds CP for change to 0.3-kw ERP, BDFCDVL-20100421AAU.

Ownership: Island Broadcasting Co.

**New York—WXYN-LD, Ch. 32, Island Broadcasting Co.** Phone: 516-627-5103. Fax: 516-627-4469.

**Technical Facilities:** 7.5-kw ERP, 683-ft. above ground, 699-ft. above sea level, lat. 40° 44' 50", long. 73° 56' 38".

Multichannel TV Sound: Stereo only.

Began Operation: May 10, 1984.

Ownership: Island Broadcasting Co.

**Newcomb—W12BG, Ch. 12, Town of Newcomb.** Phone: 518-582-3211.

**Technical Facilities:** 0.008-kw ERP, 2165-ft. above sea level, lat. 43° 57' 22", long. 74° 01' 26".

Ownership: Town of Newcomb.

**North Creek, etc.—W07BH, Ch. 7, Town of Johnsbury.** (WMHT Ch. 34 Schenectady) Phone: 518-251-2421.

**Technical Facilities:** 0.006-kw ERP, 2251-ft. above sea level, lat. 43° 39' 14", long. 74° 00' 57".

Ownership: Town of Johnsbury.

**North Creek, etc.—W09AZ, Ch. 9, Town of Johnsbury.** (WCDC-TV Ch. 36 Adams) Phone: 518-251-2421.

**Technical Facilities:** 0.006-kw ERP, lat. 43° 39' 14", long. 74° 00' 57".

Ownership: Town of Johnsbury.

**North Creek, etc.—W11AW, Ch. 11, Town of Johnsbury.** Phone: 518-251-2421.

**Technical Facilities:** 0.006-kw ERP, 2251-ft. above sea level, lat. 43° 39' 14", long. 74° 00' 57".

Ownership: Town of Johnsbury.

**Olean—W20AB, Ch. 20, Choice Olean TV Station Inc.** Phone: 716-373-5838.

**Technical Facilities:** 12.5-kw ERP, 82-ft. above ground, 1522-ft. above sea level, lat. 42° 04' 50", long. 78° 25' 50".

Ownership: Choice Olean Television Station Inc.

**Olean—WONS-LP, Ch. 25, Choice Olean Television Station Inc.** Phone: 716-373-5838. Fax: 716-373-5838.

Studio: 217 N Union St, Olean, NY 14760.

**Technical Facilities:** 100-w TPO, 1.34-kw ERP, 180-ft. above ground, 2256-ft. above sea level, lat. 42° 03' 40", long. 78° 25' 11".

Transmitter: Savage Hollow Rd.

Ownership: Choice Olean Television Station Inc.

**Personnel:** Charles Bordanaro, General Manager; Richard Say, News & Public Affairs Director; Joseph Weatherall, Production & Programming Director.

**Oneida—WCUL-CA, Ch. 13, Kevin O'Kane.** Phone: 315-829-4848.

**Technical Facilities:** 10-w TPO, 0.232-kw ERP, 120-ft. above ground, 940-ft. above sea level, lat. 43° 03' 57", long. 75° 40' 04".

Transmitter: Forest Rd.

Began Operation: July 19, 1989.

Ownership: Kevin O'Kane.

**Oneida—WTKO-LP, Ch. 15, Renard Communications Corp.** Phone: 315-468-0908.

**Technical Facilities:** 11.9-kw ERP, lat. 43° 03' 57", long. 75° 40' 04".

Holds CP for change to channel number 32, 0.8-kw ERP, 227-ft. above ground, 782-ft. above sea level, lat. 43° 14' 46", long. 75° 46' 25". BDISDTL-20081230AAC.

Transmitter: Fairview Ave.

Began Operation: March 2, 2000.

Ownership: Craig L. Fox.

**Oneonta—WISF-LP, Ch. 15, Rastus Broadcast.** Phone: 607-433-8815. Fax: 607-433-6786. Studio: 3200 Chestnut St, Oneonta, NY 13820-5115.

**Technical Facilities:** 100-w TPO, 0.84-kw ERP, 128-ft. above ground, 2028-ft. above sea level, lat. 42° 25' 27", long. 75° 04' 04".

Transmitter: Rte. 28, S of city.

Ownership: Walter Rasmussen.

**Personnel:** Walter Rasmussen, General Manager.

**Philadelphia—WTKJ-LP, Ch. 19, EICB-TV East LLC.** Phone: 972-291-3750.

**Technical Facilities:** 6.3-kw ERP, 167-ft. above ground, 1178-ft. above sea level, lat. 43° 58' 04", long. 75° 48' 22".

Ownership: EICB-TV LLC.

**Plattsburgh—WWBI-LP, Ch. 27, SMC Communications Inc.** Phone: 518-297-2727. Fax: 518-297-3377.

**Technical Facilities:** 1000-w TPO, 44.65-kw ERP, 98-ft. above ground, 1578-ft. above sea level, lat. 44° 46' 13", long. 73° 36' 47".

Transmitter: Rand Hill, N of Rand Rd., Jericho.

Multichannel TV Sound: Separate audio program.

Began Operation: December 14, 1992.

Ownership: Susan Clarke.

**Personnel:** Gary Clarke, General Manager.

**Port Henry—W46IT-D, Ch. 46, Mountain Lake Public Telecommunications Council.** (WCFF-TV Ch. 38 Plattsburgh) Phone: 518-563-9770.

**Technical Facilities:** 0.341-kw ERP, 39-ft. above ground, 280-ft. above sea level, lat. 44° 05' 18", long. 73° 18' 25".

Began Operation: December 5, 1986.

Ownership: Mountain Lake Public Telecommunications Council.

**Port Jervis—W20CM, Ch. 20, Venture Technologies Group LLC.** Phone: 323-904-4090.

**Technical Facilities:** 0.2-kw ERP, 125-ft. above ground, 561-ft. above sea level, lat. 41° 21' 49", long. 74° 40' 41".

Ownership: Venture Technologies Group LLC.

**Port Jervis—W26DB, Ch. 26, Venture Technologies Group LLC.** Phone: 323-904-4090.

**Technical Facilities:** 0.2-kw ERP, 125-ft. above ground, 561-ft. above sea level, lat. 41° 21' 49", long. 74° 40' 41".

Ownership: Venture Technologies Group LLC.

**Port Jervis—W34DI, Ch. 34, Venture Technologies Group LLC.** Phone: 323-904-4090.

**Technical Facilities:** 0.2-kw ERP, 125-ft. above ground, 561-ft. above sea level, lat. 41° 21' 49", long. 74° 40' 41".

Ownership: Venture Technologies Group LLC.

**Port Jervis—W46DQ, Ch. 46, Venture Technologies Group LLC.** Phone: 323-904-4090.

**Technical Facilities:** 0.2-kw ERP, 125-ft. above ground, 561-ft. above sea level, lat. 41° 21' 49", long. 74° 40' 41".

Ownership: Venture Technologies Group LLC.

**Port Jervis—W49DK, Ch. 49, Venture Technologies Group LLC.** Phone: 323-904-4090.

**Technical Facilities:** 0.2-kw ERP, 125-ft. above ground, 561-ft. above sea level, lat. 41° 21' 49", long. 74° 40' 41".

Ownership: Venture Technologies Group LLC.

**Port Jervis—W52DW, Ch. 52, Venture Technologies Group LLC.** Phone: 323-904-4090.

**Technical Facilities:** 0.2-kw ERP, 125-ft. above ground, 561-ft. above sea level, lat. 41° 21' 49", long. 74° 40' 41".

Ownership: Venture Technologies Group LLC.

**Port Jervis—W59EA, Ch. 59, Venture Technologies Group LLC.** Phone: 323-904-4090.

**Technical Facilities:** 0.2-kw ERP, 125-ft. above ground, 561-ft. above sea level, lat. 41° 21' 49", long. 74° 40' 41".

Ownership: Venture Technologies Group LLC.

**Potsdam—W26CP, Ch. 26, Trinity Broadcasting Network Inc.** Phone: 714-832-2950. Fax: 714-730-0661.

**Technical Facilities:** 10-kw ERP, lat. 44° 38' 54", long. 75° 01' 08".

Ownership: Trinity Broadcasting Network Inc.

**Poughkeepsie—W42AE, Ch. 42, Dutchess Community College.** (WMHT Ch. 34 Schenectady)

**Technical Facilities:** 19.3-kw ERP, 112-ft. above ground, 1247-ft. above sea level, lat. 41° 43' 10", long. 73° 59' 45".

Ownership: Dutchess Community College.

**Rochester—W42CO-D, Ch. 42, Tri-State Christian TV Inc.** (WNYB Ch. 26 Jamestown; KTBN-TV Ch. 23 Santa Ana) Phone: 618-997-9333.

**Technical Facilities:** 8-kw ERP, 115-ft. above ground, 837-ft. above sea level, lat. 43° 08' 07", long. 77° 35' 07".

Began Operation: September 5, 1990.

Ownership: Tri-State Christian TV Inc.

**Rochester—WAWW-LP, Ch. 38, Squirrel Broadcasting LLC.** Phone: 585-671-8576. Studio: 184 Monroe Ave, Rochester, NY 14607.

**Technical Facilities:** 1000-w TPO, 27.2-kw ERP, 118-ft. above ground, 804-ft. above sea level, lat. 43° 08' 07", long. 77° 35' 07".

Holds CP for change to channel number 20, 25.8-kw ERP, 112-ft. above ground, 833-ft. above sea level, BDISDTL-20090102AAC.

Transmitter: 115 Highland Ave., Rochester.

Began Operation: April 23, 1990.

Ownership: Squirrel Broadcasting LLC.

**Personnel:** Steve Herbert, General Manager; Neal Ardman, Chief Engineer.



■ **Rochester**—WBGT-CA, Ch. 40, WBGT LLC. Phone: 585-235-1870. Fax: 585-235-0574. Studio: 1320 Buffalo Rd, Ste 114, Rochester, NY 14624. Technical Facilities: 1000-w TPO, 10-kw ERP, 449-ft. above ground, 984-ft. above sea level, lat. 43° 10' 14", long. 77° 40' 23". Transmitter: Colfax & Ferrano Sts. intersection. Multichannel TV Sound: Stereo only. Ownership: WBGT LLC. Personnel: David Grant, General Manager & Chief Engineer; Paul Mertz, Sales Manager.

■ **Rochester**—WHSJ-CA, Ch. 36, Metro TV Inc. Phone: 315-468-0908. Technical Facilities: 200-w TPO, 16-kw ERP, 151-ft. above ground, 866-ft. above sea level, lat. 43° 08' 07", long. 77° 35' 07". Transmitter: Pinnacle Hill, Rochester. Began Operation: February 21, 1990. Ownership: Craig L. Fox.

■ **Rome**—WWDG-CA, Ch. 12, Kevin O'Kane. Phone: 315-829-4847. Technical Facilities: 3-kw ERP, 256-ft. above ground, 676-ft. above sea level, lat. 43° 12' 18", long. 75° 28' 48". Multichannel TV Sound: Stereo only. Began Operation: June 14, 1993. Ownership: Kevin O'Kane.

**Saratoga Springs**—W58CX, Ch. 58, Three Angels Broadcasting Network Inc. Phone: 618-627-4651. Fax: 618-627-4155. Studio: 3391 Charley Good Rd, West Frankfort, IL 62896. Technical Facilities: 1000-w TPO, 37.5-kw ERP, 59-ft. above ground, 1601-ft. above sea level, lat. 42° 38' 16", long. 73° 59' 55". Holds CP for change to channel number 44, 62-ft. above ground, 1601-ft. above sea level, BDISDTL-20081216BKK. Transmitter: Helderberg Mountain, WFLY(FM) tower, near Meadowdale. Began Operation: November 5, 1997. Ownership: Three Angels Broadcasting Network Inc. Personnel: Moses Primo, Chief Engineer.

**Savona**—W60AD, Ch. 60, WSKG Public Telecommunications Council. Phone: 617-729-0100. Technical Facilities: 0.65-kw ERP, 1841-ft. above sea level, lat. 42° 18' 28", long. 77° 13' 18". Ownership: WSKG Public Telecommunications Council.

**Schenectady**—WNGX-LD, Ch. 42, Brian A. Larson. (WNGN-LP Ch. 38 Troy) Phone: 518-686-0975. Technical Facilities: 0.14-kw ERP, 36-ft. above ground, 1306-ft. above sea level, lat. 42° 51' 00", long. 74° 03' 56". Began Operation: March 14, 1996. Ownership: Brian A. Larson.

**Schroon Lake**—W07BI, Ch. 7, Town of Schroon. (WETK Ch. 32 Burlington) Phone: 518-532-7737. Technical Facilities: 0.013-kw ERP, lat. 43° 51' 56", long. 73° 43' 21". Ownership: Town of Schroon.

**Schroon Lake**—W09BB, Ch. 9, Town of Schroon. (WVNY Ch. 13 Burlington) Phone: 518-532-7737. Technical Facilities: 0.013-kw ERP, lat. 43° 51' 56", long. 73° 43' 21". Ownership: Town of Schroon.

■ **Southampton**—WVVH-CA, Ch. 50, Video Voice Inc. Phones: 212-935-4613; 631-537-0273. Fax: 212-935-4449. Studio: 75 Industrial Rd, PO Box 769, Wainscott, NY 11975-0769. Technical Facilities: 20-kw ERP, 52-ft. above ground, 104-ft. above sea level, lat. 40° 57' 20", long. 72° 15' 16". Holds CP for change to 15-kw ERP, BMDPTA-20080804ACK. Multichannel TV Sound: Stereo and separate audio program. Ownership: Video Voice Inc. Personnel: Ernest J. Schimizzi, General Manager; Gregory F. Schimizzi, Creative Services Director; Clarence Beverage, Chief Engineer; Ernie Schimizzi, Local Sales Manager; Gregory Patrick, Operations Manager.

**Speculator, et al.**—W04BK, Ch. 4, Page Hill Community Telecasters Inc. (WMHT Ch. 34 Schenectady) Technical Facilities: 0.002-kw ERP, lat. 43° 30' 50", long. 74° 22' 25". Ownership: Page Hill Community Telecasters Inc.

**Syracuse**—W30AJ, Ch. 30, John Mester Income Family Trust. Phone: 718-859-0687. Studio: 109 S Warren St, Ste 1202, Syracuse, NY 13202. Technical Facilities: 1000-w TPO, 20.1-kw ERP, 335-ft. above ground, 735-ft. above sea level, lat. 43° 03' 00", long. 76° 09' 04". Holds CP for change to channel number 31, 44.7-kw ERP, 302-ft. above ground, 702-ft. above sea level, BPTTL-20080213ABM. Transmitter: State Tower Bldg., 109 S. Warren St, Syracuse. Ownership: John Mester Income Family Trust.

**Syracuse**—W38CY, Ch. 38, Word of God Fellowship Inc. Phone: 817-799-2138. Technical Facilities: 8.5-kw ERP, lat. 42° 56' 46", long. 76° 06' 16". Holds CP for change to 15-kw ERP, 74-ft. above ground, 1414-ft. above sea level, lat. 42° 56' 45", long. 76° 06' 17". BDFCDTT-20060329AGG. Transmitter: 0.62-mi. ESE of Sentinel Heights Rd. & Bull Hill Rd. intersection, near Janesville. Began Operation: July 26, 2002. Ownership: Word of God Fellowship Inc.

■ **Syracuse**—WBLZ-LP, Ch. 13, Renard Communications Corp. Phone: 315-468-0908. Technical Facilities: 3-kw ERP, 315-ft. above ground, 689-ft. above sea level, lat. 43° 03' 30", long. 76° 10' 00". Ownership: Craig L. Fox.

■ **Syracuse**—WHSU-CA, Ch. 51, Renard Communications Corp. Phone: 315-468-0908. Technical Facilities: 1000-w TPO, 21.8-kw ERP, 367-ft. above ground, 741-ft. above sea level, lat. 43° 03' 30", long. 76° 10' 00". Transmitter: 401 W. Kirkpatrick St. Ownership: Craig L. Fox.

**Syracuse**—WMBO-LP, Ch. 6, Metro TV Inc. Phone: 315-468-0908. Technical Facilities: 0.3-kw ERP, 345-ft. above ground, 720-ft. above sea level, lat. 43° 03' 30", long. 76° 10' 00". Began Operation: March 13, 1997. Ownership: Craig L. Fox.

■ **Syracuse**—WNDR-LP, Ch. 49, Metro TV Inc. Phone: 315-468-0908. Studio: 401 W Kirkpatrick St, Syracuse, NY 13204. Technical Facilities: 13.4-kw ERP, 174-ft. above ground, 843-ft. above sea level, lat. 43° 00' 19", long. 76° 07' 48". Began Operation: October 9, 1984. Ownership: Craig L. Fox.

■ **Syracuse**—WOBX-LP, Ch. 35, Metro TV Inc. Phone: 315-468-0908. Technical Facilities: 4.92-kw ERP, 370-ft. above ground, 745-ft. above sea level, lat. 43° 03' 30", long. 76° 10' 00". Transmitter: 401 W. Kirkpatrick St. Began Operation: May 29, 1990. Ownership: Craig L. Fox.

**Syracuse**—WSTQ-LP, Ch. 14, Barrington Syracuse License LLC. Phone: 847-884-1877. Technical Facilities: 100-w TPO, 9.8-kw ERP, 293-ft. above ground, 668-ft. above sea level, lat. 43° 03' 30", long. 76° 10' 00". Transmitter: 401 W. Kirkpatrick St. Ownership: Pilot Group LP. Personnel: Jim Marco.

■ **Syracuse**—WTVU-LP, Ch. 22, Renard Communications Corp. Phone: 315-468-0908. Technical Facilities: 858-w TPO, 50-kw ERP, 360-ft. above ground, 735-ft. above sea level, lat. 43° 03' 30", long. 76° 10' 00". Holds CP for change to 10-kw ERP, 356-ft. above ground, 731-ft. above sea level, BDFCDTA-20081216BLJ. Began Operation: May 29, 1990. Ownership: Craig L. Fox.

■ **Syracuse, etc.**—WONO-CA, Ch. 11, Renard Communications Corp. Phone: 315-468-0908. Technical Facilities: 1.5-kw ERP, 331-ft. above ground, 705-ft. above sea level, lat. 43° 03' 30", long. 73° 10' 00". Ownership: Craig L. Fox.

**Syracuse-DeWitt**—W07BA, Ch. 7, Newport Television License LLC. (WSYR-TV Ch. 17 Syracuse) Phone: 816-751-0200. Technical Facilities: 0.016-kw ERP, lat. 43° 00' 32", long. 76° 09' 46". Ownership: Newport Television LLC.

**Troy**—WNGN-LP, Ch. 38, Brian A. Larson. Phone: 518-686-0975. Technical Facilities: 8.5-kw ERP, 249-ft. above ground, 1201-ft. above sea level, lat. 42° 47' 08", long. 73° 37' 45". Ownership: Brian A. Larson. Personnel: Brian A. Larson, General Manager; Peter Horton, Chief Engineer; Mark Russ, Sales Manager.

**Tupper Lake**—W25AT, Ch. 25, Mountain Lake Public Telecommunications Council. (WCFE-TV Ch. 38 Plattsburgh) Phone: 518-563-9770. Technical Facilities: 0.996-kw ERP, 56-ft. above ground, 3209-ft. above sea level, lat. 44° 09' 34", long. 74° 28' 31". Holds CP for change to 0.165-kw ERP, BDFCDTT-20060331AFB. Began Operation: July 29, 1991. Ownership: Mountain Lake Public Telecommunications Council.

**Union Springs**—W69AN, Ch. 69, Sonny Persad. (WCNY-TV Ch. 25 Syracuse) Phone: 315-258-7377. Technical Facilities: 0.33-kw ERP, 571-ft. above sea level, lat. 42° 54' 09", long. 76° 42' 46". Ownership: Sonny Persad.

**Utica**—W46DY, Ch. 46, Martin Weiss. Phone: 805-896-7335. Technical Facilities: 10-kw ERP, 98-ft. above ground, 1598-ft. above sea level, lat. 43° 08' 28", long. 75° 01' 49". Ownership: Martin Weiss.

**Utica**—W53AM, Ch. 53, Nexstar Broadcasting Inc. Phone: 972-373-8800. Technical Facilities: 9.84-kw ERP, 218-ft. above ground, 1438-ft. above sea level, lat. 43° 08' 43", long. 75° 10' 35". Holds CP for change to channel number 50, 0.056-kw ERP, BDISDTL-20060818ABF. Multichannel TV Sound: Stereo and separate audio program. Ownership: Nexstar Broadcasting Group Inc. Personnel: Dan Gragg, General Manager; Allan Pullman, Chief Engineer; Wendy Gragg, General Sales Manager.

**Utica**—W59AU, Ch. 59, The Public Broadcasting Council of Central New York Inc. (WCNY-TV Ch. 25 Syracuse) Technical Facilities: 12.2-kw ERP, 427-ft. above ground, 1627-ft. above sea level, lat. 43° 08' 38", long. 75° 10' 40". Ownership: The Public Broadcasting Council of Central New York Inc.

**Utica**—WVVC-LP, Ch. 40, Northeast Gospel Broadcasting Inc. Phone: 518-686-0975. Technical Facilities: 1.5-kw ERP, 164-ft. above ground, 1585-ft. above sea level, lat. 43° 02' 15", long. 75° 11' 45". Ownership: Northeast Gospel Broadcasting Inc.

**Utica, etc.**—WPNY-LP, Ch. 11, Nexstar Broadcasting Inc. Phone: 972-373-8800. Technical Facilities: 0.094-kw ERP, 195-ft. above ground, 1415-ft. above sea level, lat. 43° 08' 43", long. 75° 10' 35". Ownership: Nexstar Broadcasting Group Inc. Personnel: Wendy Gragg, General Sales Manager.

**Victor**—W26BZ, Ch. 26, WBGTLCC. (WSKG-TV Ch. 42 Binghamton) Phone: 607-937-5000. Technical Facilities: 0.036-kw ERP, lat. 42° 08' 36", long. 77° 39' 10". Ownership: WBGT LLC.

**Watertown**—WBQZ-LP, Ch. 34, R. Anthony Dimarcantonio. Phone: 315-785-0869. Technical Facilities: 100-w TPO, 0.88-kw ERP, 289-ft. above ground, 735-ft. above sea level, lat. 44° 03' 20", long. 75° 57' 15".

Transmitter: Rte. 12 & Perch Lake Rd.  
 Ownership: R. Anthony Dimarcantonio.

■ **Watertown**—WNYF-CA, Ch. 28, United Communications Corp.

Studio: 1222 Arsenal St, Watertown, NY 13601.

Technical Facilities: 100-w TPO, 2.61-kw ERP, 164-ft. above ground, 1165-ft. above sea level, lat. 43° 57' 23", long. 75° 50' 26".

Transmitter: State Rte. 126.

Ownership: United Communications Corp.

Personnel: Jim Corbin, General Manager; Don Rohr, Chief Engineer; Charlie Cusimano, Sales Manager.

**Watertown**—WNYF-CD, Ch. 35, United Communications Corp. Phone: 703-465-2361.

Technical Facilities: 15-kw ERP, 493-ft. above ground, 1589-ft. above sea level, lat. 43° 57' 15", long. 75° 43' 45".

Began Operation: September 24, 2009.

Ownership: United Communications Corp.

**White Lake**—W51BN-D, Ch. 51, John Mester Income Family Trust. Phone: 718-859-5172. Fax: 718-469-0881.

Studio: PO Box 761, Kauneonga Lake, NY 12749.

Technical Facilities: 2.63-kw ERP, 97-ft. above ground, 1417-ft. above sea level, lat. 41° 41' 17", long. 74° 50' 04".

Transmitter: County Hwy. 141, Kauneonga Lake.

Began Operation: October 21, 1991.

Ownership: John Mester Income Family Trust.

**Willsboro**—W67AR, Ch. 67, Mountain Lake Public Telecommunications Council. (WCFE-TV Ch. 38 Plattsburgh) Phone: 518-563-9770.

Technical Facilities: 0.21-kw ERP, 16-ft. above ground, 1302-ft. above sea level, lat. 44° 24' 13", long. 74° 26' 03".

Holds CP for change to channel number 46, 0.182-kw ERP, 16-ft. above ground, 1301-ft. above sea level, BDIDTT-20060331AGF.

Ownership: Mountain Lake Public Telecommunications Council.

## North Carolina

**Andrews, etc.**—W08BH, Ch. 8, WYFF Hearst-Argyle Television Inc. (WYFF Ch. 59 Greenville) Phone: 919-839-0300.

Technical Facilities: 0.03-kw ERP, lat. 35° 15' 26", long. 83° 47' 43".

Ownership: Hearst-Argyle Television Inc.

**Andrews, etc.**—W49DB-D, Ch. 49, U. of North Carolina. (WUNE-TV Ch. 17 Linville) Phone: 919-549-7000.

Technical Facilities: 1-kw ERP, 75-ft. above ground, 4787-ft. above sea level, lat. 35° 15' 26", long. 83° 47' 43".

Ownership: U. of North Carolina.

**Apex**—WACN-LP, Ch. 34, Word of God Fellowship Inc. Phones: 817-858-9955; 817-571-1229. Fax: 919-303-0109.

Studio: 11301 Penny Rd, Ste F, Apex, NC 27502.

Technical Facilities: 27.65-kw ERP, 984-ft. above ground, 1345-ft. above sea level, lat. 35° 40' 28", long. 78° 31' 40".

Ownership: Word of God Fellowship Inc.

Personnel: James Layton, President.

**Asheville**—W41BQ, Ch. 41, Three Angels Broadcasting Network Inc. Phone: 618-627-4651. Fax: 618-627-4155.

Technical Facilities: 1000-w TPO, 37.9-kw ERP, 98-ft. above ground, 3036-ft. above sea level, lat. 35° 36' 04", long. 82° 39' 06".

Transmitter: Spivey Mountain, 6.5-mi. NW of Asheville.

Ownership: Three Angels Broadcasting Network Inc.

Personnel: Moses Primo, Chief Engineer.

**Asheville**—WAEN-LP, Ch. 64, Word of God Fellowship Inc. Phone: 817-571-1229.

Technical Facilities: 50-kw ERP, 151-ft. above ground, 4393-ft. above sea level, lat. 35° 27' 40", long. 82° 21' 27".

Ownership: Word of God Fellowship Inc.

**Asheville**—WJVV-LP, Ch. 25, Carolina Christian Broadcasting Inc. Phone: 864-244-1616. Fax: 864-292-8481.

Technical Facilities: 11.9-kw ERP, 82-ft. above ground, 3481-ft. above sea level, lat. 35° 31' 39", long. 82° 29' 44".

Transmitter: Spivey Mountain.

Ownership: Carolina Christian Broadcasting Inc.

**Asheville, etc.**—W23BQ, Ch. 23, Carolina Christian Broadcasting Inc. Phone: 864-244-1616.

Technical Facilities: 38-kw ERP, 115-ft. above ground, 4475-ft. above sea level, lat. 35° 34' 04", long. 82° 23' 01".

Ownership: Carolina Christian Broadcasting Inc.

**Bakersville**—W42AX, Ch. 42, U. of North Carolina. (WUNE-TV Ch. 17 Linville) Phone: 919-549-7000.

Technical Facilities: 1.2-kw ERP, 108-ft. above ground, 4186-ft. above sea level, lat. 36° 02' 01", long. 82° 12' 08".

Holds CP for change to 1-kw ERP, BDFCDTT-20090818ABC.

Began Operation: February 8, 1991.

Ownership: U. of North Carolina.

**Bat Cave, etc.**—W06AQ, Ch. 6, WLOS Licensee LLC. (WLOS Ch. 13 Asheville) Phone: 202-663-8217.

Technical Facilities: 0.01-kw ERP, 2861-ft. above sea level, lat. 35° 25' 50", long. 82° 15' 18".

Ownership: Sinclair Broadcast Group Inc.

**Bat Cave, etc.**—W11AX, Ch. 11, WYFF Hearst-Argyle Television Inc. (WYFF Ch. 59 Greenville) Phone: 919-839-0300.

Technical Facilities: 0.02-kw ERP, 2861-ft. above sea level, lat. 35° 25' 50", long. 82° 15' 18".

Began Operation: May 1, 1980.

Ownership: Hearst-Argyle Television Inc.

**Bat Cave, etc.**—W41DI-D, Ch. 41, U. of North Carolina. (WUNG-TV Ch. 44 Concord) Phone: 919-549-7000.

Technical Facilities: 0.5-kw ERP, 75-ft. above ground, 2956-ft. above sea level, lat. 35° 25' 49", long. 82° 15' 17".

Ownership: U. of North Carolina.

**Beaver Dam**—W08BP, Ch. 8, Media General Communications Holdings LLC. (WSPA-TV Ch. 7 Spartanburg) Phone: 804-649-6000.

Technical Facilities: 0.1-kw ERP, 95-ft. above ground, 3494-ft. above sea level, lat. 35° 31' 39", long. 82° 29' 44".

Ownership: Media General Inc.

**Biscoe**—W30CR, Ch. 30, WCNC-TV Inc. (WCNC-TV Ch. 22 Charlotte) Phone: 214-977-6606.

Technical Facilities: 13.8-kw ERP, 161-ft. above ground, 732-ft. above sea level, lat. 35° 16' 36", long. 79° 50' 02".

Began Operation: December 11, 1991.

Ownership: Belo Corp.

**Black Mountain**—W12AQ, Ch. 12, WLOS Licensee LLC. (WLOS Ch. 13 Asheville) Phone: 202-663-8217.

Technical Facilities: 0.005-kw ERP, 2782-ft. above sea level, lat. 35° 37' 10", long. 82° 20' 36".

Ownership: Sinclair Broadcast Group Inc.

**Black Mountain**—W19HK-D, Ch. 19, U. of North Carolina. Phone: 919-549-7000.

Technical Facilities: 0.5-kw ERP, 167-ft. above ground, 4528-ft. above sea level, lat. 35° 34' 04", long. 82° 23' 02".

Began Operation: May 21, 1991.

Ownership: U. of North Carolina.

**Boone**—W41DL-D, Ch. 41, U. of North Carolina. (WUNL-TV Ch. 32 Winston-Salem) Phone: 919-549-7000.

Technical Facilities: 0.5-kw ERP, 69-ft. above ground, 4715-ft. above sea level, lat. 36° 14' 07", long. 81° 42' 20".

Began Operation: June 4, 1985.

Ownership: U. of North Carolina.

■ **Boone**—WLNN-LP, Ch. 24, Carolina Rays LLC. Phone: 828-733-2409.

Technical Facilities: 6.5-kw ERP, 49-ft. above ground, 4833-ft. above sea level, lat. 36° 14' 10", long. 81° 42' 20".

Ownership: Terry Smith.

**Brasstown, etc.**—W05AP, Ch. 5, WLOS Licensee LLC. (WLOS Ch. 13 Asheville) Phone: 202-663-8217.

Technical Facilities: 0.01-kw ERP, 2260-ft. above sea level, lat. 35° 05' 02", long. 84° 00' 58".

Ownership: Sinclair Broadcast Group Inc.

**Brevard**—W02AG, Ch. 2, Media General Communications Holdings LLC. (WSPA-TV Ch. 7 Spartanburg) Phone: 804-649-6000.

Technical Facilities: 0.06-kw ERP, 3839-ft. above sea level, lat. 35° 10' 40", long. 82° 40' 55".

Holds CP for change to 0.3-kw ERP, 180-ft. above ground, 3822-ft. above sea level, BDFCDTV-20090824AFD.

Ownership: Media General Inc.

**Brevard**—W19DD-D, Ch. 19, U. of North Carolina. (WUNF-TV Ch. 25 Asheville) Phone: 919-549-7000.

Technical Facilities: 0.5-kw ERP, 148-ft. above ground, 3927-ft. above sea level, lat. 35° 10' 36", long. 82° 40' 54".

Began Operation: September 21, 1981.

Ownership: U. of North Carolina.

**Bryson City**—W46AX-D, Ch. 46, U. of North Carolina. (WUNE-TV Ch. 17 Linville) Phone: 919-549-7000.

Technical Facilities: 0.5-kw ERP, 108-ft. above ground, 3412-ft. above sea level, lat. 35° 24' 47", long. 83° 30' 02".

Began Operation: September 2, 1980.

Ownership: U. of North Carolina.

**Bryson City**—W69CN, Ch. 69, Meredith Corp. (WHNS Ch. 21 Greenville) Phone: 515-284-2166.

Technical Facilities: 4.3-kw ERP, 72-ft. above ground, 4567-ft. above sea level, lat. 35° 22' 53", long. 83° 24' 52".

Holds CP for change to channel number 40, 4.9-kw ERP, BDIDTT-20090824ACO.

Ownership: Meredith Corp.

**Bryson City, etc.**—W05AR, Ch. 5, WYFF Hearst-Argyle Television Inc. (WYFF Ch. 59 Greenville) Phone: 919-839-0300.

Technical Facilities: 0.18-kw ERP, 4564-ft. above sea level, lat. 35° 22' 53", long. 83° 24' 52".

Began Operation: April 9, 1981.

Ownership: Hearst-Argyle Television Inc.

**Bryson City, etc.**—W08AN, Ch. 8, WLOS Licensee LLC. (WLOS Ch. 13 Asheville) Phone: 202-663-8217.

Technical Facilities: 0.01-kw ERP, 3343-ft. above sea level, lat. 35° 24' 47", long. 83° 30' 02".

Ownership: Sinclair Broadcast Group Inc.

**Bryson City, etc.**—W11AN, Ch. 11, Media General Communications Holdings LLC. (WSPA-TV Ch. 7 Spartanburg) Phone: 804-649-6000.

Technical Facilities: 0.145-kw ERP, 4616-ft. above sea level, lat. 35° 22' 53", long. 83° 24' 52".

Ownership: Media General Inc.

**Burnsville**—W02AT, Ch. 2, Media General Communications Holdings LLC. (WSPA-TV Ch. 7 Spartanburg) Phone: 804-649-6000.

Technical Facilities: 0.032-kw ERP, 4403-ft. above sea level, lat. 35° 56' 16", long. 82° 17' 48".

Ownership: Media General Inc.

**Burnsville**—W09AS, Ch. 9, WYFF Hearst-Argyle Television Inc. Phone: 919-839-0900.

Technical Facilities: 0.006-kw ERP, 4400-ft. above sea level, lat. 35° 56' 16", long. 82° 17' 48".

Ownership: Hearst-Argyle Television Inc.

**Burnsville**—W12AU, Ch. 12, WLOS Licensee LLC. (WLOS Ch. 13 Asheville) Phone: 202-663-8217.

Technical Facilities: 0.005-kw ERP, 4363-ft. above sea level, lat. 35° 56' 15", long. 82° 17' 48".

Ownership: Sinclair Broadcast Group Inc.

**Burnsville**—W35CO-D, Ch. 35, U. of North Carolina. (WUNE-TV Ch. 17 Linville) Phone: 919-549-7000.

Technical Facilities: 0.5-kw ERP, 108-ft. above ground, 4445-ft. above sea level, lat. 35° 56' 16", long. 82° 17' 48".

Began Operation: June 17, 1980.

Ownership: U. of North Carolina.

**Buxton**—WHOB-LD, Ch. 50, EICB-TV East LLC. Phone: 972-291-3750.

Technical Facilities: 2.5-kw ERP, 77-ft. above ground, 80-ft. above sea level, lat. 35° 14' 55", long. 75° 36' 30".

Ownership: EICB-TV LLC.

**Buxton**—WPDZ-LP, Ch. 14, Ray H. Livesay. Phone: 252-985-3978.

Technical Facilities: 15-kw ERP, 266-ft. above ground, 287-ft. above sea level, lat. 35° 15' 49", long. 75° 31' 41".

Ownership: Ray H. Livesay.

**Canton, etc.**—W08AO, Ch. 8, Media General Communications Holdings LLC. (WSPA-TV Ch. 7 Spartanburg) Phone: 804-649-6000.

Technical Facilities: 0.009-kw ERP, 4534-ft. above sea level, lat. 35° 34' 34", long. 82° 54' 26".

Ownership: Media General Inc.

**Canton, etc.**—W11AU, Ch. 11, WYFF Hearst-Argyle Television Inc. (WYFF Ch. 59 Greenville) Phone: 919-839-0300.

Technical Facilities: 0.2-kw ERP, lat. 35° 34' 06", long. 82° 54' 25".

Began Operation: April 25, 1983.

Ownership: Hearst-Argyle Television Inc.

**Canton, etc.**—W46EC-D, Ch. 46, U. of North Carolina. (WUNF-TV Ch. 25 Asheville) Phone: 919-549-7000.

Technical Facilities: 1-kw ERP, 66-ft. above ground, 4557-ft. above sea level, lat. 35° 34' 06", long. 82° 54' 25".

Began Operation: January 26, 2009.

Ownership: U. of North Carolina.

**Cashiers**—W42DF-D, Ch. 42, U. of North Carolina. (WUNF-TV Ch. 25 Asheville) Phone: 919-549-7000.

Technical Facilities: 0.6-kw ERP, 59-ft. above ground, 4938-ft. above sea level, lat. 35° 07' 53.9", long. 82° 59' 01.1".

Began Operation: February 10, 2009.

Ownership: U. of North Carolina.

**Charlotte**—W16CF, Ch. 16, Trinity Broadcasting Network Inc. (KTBN-TV Ch. 23 Santa Ana) Phone: 714-832-2950. Fax: 714-730-0661.

Technical Facilities: 44.8-kw ERP, 656-ft. above ground, 1301-ft. above sea level, lat. 35° 15' 07", long. 80° 41' 12".

Holds CP for change to channel number 45, 1-kw ERP, 656-ft. above ground, 1303-ft. above sea level, BDISDTT-20060327ACD.

Ownership: Trinity Broadcasting Network Inc.

■ **Charlotte**—W21CK-D, Ch. 21, Three Angels Broadcasting Network Inc. Phone: 618-627-4651.

Technical Facilities: 0.09-kw ERP, 476-ft. above ground, 1211-ft. above sea level, lat. 35° 11' 56.4", long. 80° 52' 35.9".

Holds CP for change to 0.25-kw ERP, BPDTA-20090825BHN.

Began Operation: August 10, 1995.

Ownership: Three Angels Broadcasting Network Inc.

**Charlotte**—W38CN, Ch. 38, Trinity Christian Center of Santa Ana Inc. (KTBN-TV Ch. 23 Santa Ana) Phone: 714-832-2950.

Technical Facilities: 1000-w TPO, 17.1-kw ERP, 499-ft. above ground, 1280-ft. above sea level, lat. 35° 20' 49", long. 81° 10' 15".

Transmitter: 0.9-mi. N of State Rte. 1804, Charlotte.

Ownership: Trinity Broadcasting Network Inc. Personnel: Mark Fountain, Chief Engineer.

**Charlotte**—WDMC-LP, Ch. 25, Word of God Fellowship Inc. Phone: 817-571-1229. Fax: 817-571-7478.

Technical Facilities: 1000-w TPO, 21,912-kw ERP, 804-ft. above ground, 1440-ft. above sea level, lat. 35° 15' 06", long. 80° 41' 12".

Holds CP for change to 15-kw ERP, 656-ft. above ground, 1303-ft. above sea level, BDFCDTL-20091218AAC.

Transmitter: Hood Rd., 10-mi. from downtown.

Began Operation: June 27, 1994.

Ownership: Word of God Fellowship Inc.

■ **Charlotte**—WGTB-LP, Ch. 28, Victory Christian Center Inc. Phone: 704-393-1540. Fax: 704-393-1527.

Technical Facilities: 17.6-kw ERP, 1306-ft. above ground, 1952-ft. above sea level, lat. 35° 15' 07", long. 80° 41' 11".

Transmitter: 8058 Hood Rd.

Ownership: Victory Christian Center Inc.

Personnel: Terry H. Hammond, General Manager.

**Cherokee**—W05AF, Ch. 5, WLOS Licensee LLC. (WLOS Ch. 13 Asheville) Phone: 202-663-8217.

Technical Facilities: 0.005-kw ERP, 2467-ft. above sea level, lat. 35° 28' 24", long. 83° 19' 28".

Ownership: Sinclair Broadcast Group Inc.

**Cherokee, etc.**—W08AT, Ch. 8, Media General Communications Holdings LLC. (WSPA-TV Ch. 7 Spartanburg) Phone: 804-649-6000.

Technical Facilities: 0.151-kw ERP, 2484-ft. above sea level, lat. 35° 28' 24", long. 83° 19' 22".

Ownership: Media General Inc.

**Cherokee, etc.**—W10AL, Ch. 10, WYFF Hearst-Argyle Television Inc. (WYFF Ch. 59 Greenville) Phone: 919-839-0300.

Technical Facilities: 0.01-kw ERP, 3842-ft. above sea level, lat. 35° 29' 15", long. 83° 20' 02".

Ownership: Hearst-Argyle Television Inc.

**Cullowhee**—W47DM-D, Ch. 47, U. of North Carolina. (WUNE-TV Ch. 17 Linville) Phone: 919-549-7000.

Technical Facilities: 1-kw ERP, 108-ft. above ground, 2657-ft. above sea level, lat. 35° 18' 12", long. 83° 10' 40".

Began Operation: December 31, 1990.

Ownership: U. of North Carolina.

■ **Durham**—W24CP, Ch. 24, Three Angels Broadcasting Network Inc. Phone: 618-627-4651. Fax: 618-627-4155.

Studio: 3391 Charley Good Rd, West Frankfort, IL 62896.

Technical Facilities: 1000-w TPO, 17.1-kw ERP, 344-ft. above ground, 705-ft. above sea level, lat. 36° 01' 03", long. 78° 52' 25".

Holds CP for change to 14.06-kw ERP, 407-ft. above ground, 764-ft. above sea level, lat. 36° 01' 03", long. 78° 52' 21". BDFCDTL-20081211ADV.

Transmitter: 0.4-mi. W of Intersection of SR 1709 & 1827.

Began Operation: January 10, 1994.

Ownership: Three Angels Broadcasting Network Inc.

Personnel: Moses Primo, Chief Engineer.

**Durham**—WTNC-LD, Ch. 40, WJVC License Partnership GP. Phone: 310-348-3600.

Technical Facilities: 15-kw ERP, 354-ft. above ground, 804-ft. above sea level, lat. 36° 03' 33", long. 78° 59' 11".

Began Operation: October 3, 1996.

Ownership: Univision Communications Inc.

**Ela, etc.**—W03AK, Ch. 3, WYFF Hearst-Argyle Television Inc. (WYFF Ch. 59 Greenville) Phone: 919-839-0300.

Technical Facilities: 0.01-kw ERP, lat. 35° 22' 53", long. 83° 24' 52".

Ownership: Hearst-Argyle Television Inc.

**Elizabeth City**—W18BB, Ch. 18, Elizabeth City State U. Phone: 919-335-3690. Fax: 919-335-3770.

Technical Facilities: 880-w TPO, 19-kw ERP, 167-ft. above sea level, lat. 36° 16' 55", long. 76° 12' 44".

Transmitter: Hollowell Dr., across from Williams Hill, East Carolina State U.

Ownership: Elizabeth City State U.

Personnel: Elvin Jenkins, General Manager; Ben Shaner, Chief Engineer.

**Fayetteville**—W45CO, Ch. 45, Word of God Fellowship Inc. (KTBN-TV Ch. 23 Santa Ana) Phone: 817-799-2138.

Technical Facilities: 41.5-kw ERP, 233-ft. above ground, 433-ft. above sea level, lat. 35° 05' 08", long. 78° 54' 25".

Holds CP for change to channel number 34, 15-kw ERP, BDISDTT-20061010AGB.

Began Operation: April 30, 1997.

Ownership: Word of God Fellowship Inc.

**Franklin**—W06AJ, Ch. 6, WYFF Hearst-Argyle Television Inc. (WYFF Ch. 59 Greenville) Phone: 919-839-0300.

Technical Facilities: 0.47-kw ERP, lat. 35° 10' 22", long. 83° 34' 53".

Began Operation: February 2, 1982.

Ownership: Hearst-Argyle Television Inc.

**Franklin**—W09AG, Ch. 9, Media General Communications Holdings LLC. (WSPA-TV Ch. 7 Spartanburg) Phone: 804-649-6000.

Technical Facilities: 0.467-kw ERP, 5410-ft. above sea level, lat. 35° 10' 22", long. 83° 34' 53".

Ownership: Media General Inc.

**Franklin**—W11AJ, Ch. 11, WLOS Licensee LLC. (WLOS Ch. 13 Asheville) Phone: 202-663-8217.

Technical Facilities: 0.24-kw ERP, 5499-ft. above sea level, lat. 35° 10' 22", long. 83° 34' 53".

Ownership: Sinclair Broadcast Group Inc.

**Franklin**—W19DB-D, Ch. 19, U. of North Carolina. (WUNF-TV Ch. 25 Asheville) Phone: 919-549-7000.

Technical Facilities: 0.5-kw ERP, 108-ft. above ground, 5538-ft. above sea level, lat. 35° 10' 23", long. 83° 34' 52".

Ownership: U. of North Carolina.

**Franklin, etc.**—W31DH-D, Ch. 31, U. of North Carolina. Phone: 919-549-7000.

Technical Facilities: 0.5-kw ERP, 210-ft. above ground, 5151-ft. above sea level, lat. 35° 19' 40", long. 83° 20' 11".

Began Operation: August 24, 1979.

Ownership: U. of North Carolina.

**Goldsboro**—W63CW, Ch. 63, Trinity Broadcasting Network Inc. Phone: 714-832-2950. Fax: 714-730-0661.

Technical Facilities: 17.2-kw ERP, 312-ft. above ground, 381-ft. above sea level, lat. 35° 21' 53", long. 78° 01' 55".

Holds CP for change to channel number 45, 15-kw ERP, 312-ft. above ground, 382-ft. above sea level, BDISDTT-20071128ANQ.

Transmitter: WHFL-LP tower.

Ownership: Trinity Broadcasting Network Inc.

■ **Goldsboro**—WHFL-LP, Ch. 43, Free Life Ministries Inc. Phone: 919-736-7729. Fax: 919-736-9042.

Technical Facilities: 100-kw ERP, 440-ft. above ground, 510-ft. above sea level, lat. 35° 21' 53", long. 78° 01' 55".

Holds CP for change to 7.5-kw ERP, BDFCDTA-20090629ACY.

Ownership: Free Life Ministries Inc.

Personnel: Terry Johnson, General Manager.

**Hayesville**—W29DE-D, Ch. 29, U. of North Carolina. (WUNF-TV Ch. 25 Asheville) Phone: 919-549-7000.

Technical Facilities: 0.6-kw ERP, 108-ft. above ground, 3058-ft. above sea level, lat. 34° 59' 57", long. 83° 51' 34".

Began Operation: February 10, 2009.

Ownership: U. of North Carolina.

**Hendersonville**—W31AZ, Ch. 31, Carolina Christian Broadcasting Inc. (WGG5-TV Ch. 16 Greenville) Phone: 864-244-1616.

Technical Facilities: 22.6-kw ERP, 92-ft. above ground, 3012-ft. above sea level, lat. 35° 14' 34", long. 82° 26' 08".

Ownership: Carolina Christian Broadcasting Inc.

**Highlands**—W35CK-D, Ch. 35, U. of North Carolina. Phone: 919-549-7000.

Technical Facilities: 0.6-kw ERP, 36-ft. above ground, 4272-ft. above sea level, lat. 35° 02' 21", long. 83° 13' 04".

Ownership: U. of North Carolina.

**Hot Springs**—W12CI, Ch. 12, WLOS Licensee LLC. (WLOS Ch. 13 Asheville) Phone: 202-663-8217.

Technical Facilities: 0.01-kw ERP, 56-ft. above ground, 3724-ft. above sea level, lat. 35° 55' 36", long. 82° 48' 21".

Ownership: Sinclair Broadcast Group Inc.

**Jefferson**—W25AY, Ch. 25, U. of North Carolina. (WUNG-TV Ch. 44 Concord) Phone: 919-549-7000.

Technical Facilities: 1.2-kw ERP, 108-ft. above ground, 4800-ft. above sea level, lat. 36° 27' 40", long. 81° 29' 19".

Holds CP for change to 1-kw ERP, BDFCDTT-20091013ADS.

Began Operation: January 23, 1991.

Ownership: U. of North Carolina.

**Lake Lure**—W51EE-D, Ch. 51, U. of North Carolina. Phone: 919-549-7000.

Technical Facilities: 0.5-kw ERP, 157-ft. above ground, 2113-ft. above sea level, lat. 35° 40' 16.9", long. 82° 00' 19.1".

Ownership: U. of North Carolina.

■ **Lenoir**—WTBL-LP, Ch. 49, Catawba Broadcasting LLC. Phone: 916-501-0001.



**Technical Facilities:** 38.3-kw ERP, 90-ft. above ground, 2226-ft. above sea level, lat. 35° 54' 25", long. 81° 29' 23".

**Began Operation:** August 7, 1989.

**Ownership:** Ernesto S Bustos.

**Lilesville & Wadesboro—W24AY, Ch. 24, WCNC-TV Inc. (WCNC-TV Ch. 22 Charlotte) Phone:** 214-977-6606.

**Technical Facilities:** 26-kw ERP, 180-ft. above ground, 705-ft. above sea level, lat. 35° 01' 09", long. 79° 56' 50".

**Ownership:** Belo Corp.

**Lumberton—W19CA, Ch. 19, Pacific Media Corp. Phone:** 843-629-1431.

**Technical Facilities:** 17.4-kw ERP, lat. 34° 53' 05", long. 79° 04' 31".

**Transmitter:** WFAY(TV) tower, 0.3-mi. SW of State Rds. 20 & 71 intersection, near Lumber Bridge.

**Ownership:** Pacific Media Corp.

**Lumberton-Pembroke—WLPS-LD, Ch. 14, Billy Ray Locklear Evangelistic Assn. Phones:** 910-521-3101; 910-521-1029.

**Technical Facilities:** 15-kw ERP, 360-ft. above ground, 518-ft. above sea level, lat. 34° 42' 01", long. 79° 06' 32".

**Began Operation:** February 17, 2009.

**Ownership:** Billy Ray Locklear.

**Lumberton-Pembroke—WLPS-LP, Ch. 7, Billy Ray Locklear Evangelistic Assn. Phones:** 910-521-3101; 910-521-1029.

**Studio:** State Rd. 1421, Lumberton, NC 28358.

**Technical Facilities:** 3-kw ERP, 98-ft. above ground, 5814-ft. above sea level, lat. 36° 17' 14", long. 118° 50' 17".

**Transmitter:** 1521 Oak Grove Church Rd.

**Ownership:** Billy Ray Locklear.

**Personnel:** Billy Ray Locklear, General Manager.

**Maggie Valley, etc.—W06AP, Ch. 6, WLOS Licensee LLC. (WLOS Ch. 13 Asheville) Phone:** 202-663-8217.

**Technical Facilities:** 0.01-kw ERP, 4153-ft. above sea level, lat. 35° 31' 04", long. 83° 06' 56".

**Ownership:** Sinclair Broadcast Group Inc.

**Manteo—W17CT, Ch. 17, Lawrence F. Loesch. Phone:** 919-839-0300.

**Technical Facilities:** 10.8-kw ERP, 230-ft. above ground, 233-ft. above sea level, lat. 35° 51' 52", long. 75° 39' 01".

**Ownership:** Lawrence F. Loesch.

**Manteo—W28CJ, Ch. 28, Lawrence F. Loesch. Phone:** 919-839-0300.

**Technical Facilities:** 10.8-kw ERP, 253-ft. above ground, 256-ft. above sea level, lat. 35° 51' 52", long. 75° 39' 01".

**Ownership:** Lawrence F. Loesch.

**Manteo—W45CL, Ch. 45, Lawrence F. Loesch. Phone:** 919-839-0300.

**Technical Facilities:** 10.8-kw ERP, 230-ft. above ground, 233-ft. above sea level, lat. 35° 51' 52", long. 75° 39' 01".

**Ownership:** Lawrence F. Loesch.

**Manteo—W51DF, Ch. 51, Lawrence F. Loesch. Phone:** 919-839-0300.

**Technical Facilities:** 10.8-kw ERP, 230-ft. above ground, 233-ft. above sea level, lat. 35° 51' 52", long. 75° 39' 01".

**Ownership:** Lawrence F. Loesch.

**Manteo—W56EC, Ch. 56, Lawrence F. Loesch. Phone:** 919-839-0300.

**Technical Facilities:** 10.8-kw ERP, 230-ft. above ground, 233-ft. above sea level, lat. 35° 51' 52", long. 75° 39' 01".

**Ownership:** Lawrence F. Loesch.

**Manteo—W59EE, Ch. 59, Lawrence F. Loesch. Phone:** 919-839-0300.

**Technical Facilities:** 10.8-kw ERP, 230-ft. above ground, 234-ft. above sea level, lat. 35° 51' 52", long. 75° 39' 01".

**Ownership:** Lawrence F. Loesch.

**Manteo—WMTO-LD, Ch. 11, Ray H. Livesay. Phone:** 919-269-3009.

**Technical Facilities:** 0.3-kw ERP, 51-ft. above ground, 51-ft. above sea level, lat. 35° 54' 38", long. 75° 40' 13".

**Began Operation:** June 18, 2009.

**Ownership:** Ray H. Livesay.

**Marion—W42DR-D, Ch. 42, WSOB Television Inc. (WYFF Ch. 59 Greenville) Phone:** 704-335-4700.

**Technical Facilities:** 14-kw ERP, 276-ft. above ground, 2379-ft. above sea level, lat. 35° 42' 33", long. 81° 31' 33".

**Ownership:** Cox Enterprises Inc.

**Marion, etc.—W08BJ, Ch. 8, North Carolina Broadcasting Partners. (WSPA-TV Ch. 7 Spartanburg) Phone:** 704-632-7214.

**Technical Facilities:** 0.157-kw ERP, 2034-ft. above sea level, lat. 35° 40' 15", long. 82° 00' 20".

**Began Operation:** December 11, 1979.

**Ownership:** North Carolina Broadcasting Partners.

**Marion, etc.—W10AP, Ch. 10, WLOS Licensee LLC. (WLOS Ch. 13 Asheville) Phone:** 202-663-6217.

**Technical Facilities:** 0.06-kw ERP, 2024-ft. above sea level, lat. 35° 40' 10", long. 82° 00' 24".

**Ownership:** Sinclair Broadcast Group Inc.

**Mars Hill—W02AH, Ch. 2, Media General Communications Holdings LLC. (WSPA-TV Ch. 7 Spartanburg) Phone:** 804-649-6000.

**Technical Facilities:** 0.051-kw ERP, 2943-ft. above sea level, lat. 35° 51' 04", long. 82° 33' 19".

**Ownership:** Media General Inc.

**Marshall—W08AX, Ch. 8, Media General Communications Holdings LLC. (WSPA-TV Ch. 7 Spartanburg) Phone:** 804-649-6000.

**Technical Facilities:** 0.012-kw ERP, 2388-ft. above sea level, lat. 35° 48' 15", long. 82° 41' 53".

**Ownership:** Media General Inc.

**Montreat, etc.—W10AD, Ch. 10, Media General Communications Holdings LLC. (WSPA-TV Ch. 7 Spartanburg) Phone:** 804-649-6000.

**Technical Facilities:** 0.142-kw ERP, 3333-ft. above sea level, lat. 35° 37' 44", long. 82° 20' 46".

**Ownership:** Media General Inc.

**Murphy—W31AN-D, Ch. 31, U. of North Carolina. Phone:** 919-549-7000; 800-906-5050. Fax: 919-549-7201.

**Studio:** PO Box 14900, Research Triangle Park, NC 27709-4900.

**Technical Facilities:** 0.5-kw ERP, 108-ft. above ground, 2221-ft. above sea level, lat. 35° 05' 02", long. 84° 00' 58".

**Transmitter:** Will Scott Mountain.

**Began Operation:** July 30, 1990.

**Ownership:** U. of North Carolina.

**Oteen/Warren—W06AL, Ch. 6, WLOS Licensee LLC. (WLOS Ch. 13 Asheville) Phone:** 202-663-8217.

**Technical Facilities:** 0.02-kw ERP, 2769-ft. above sea level, lat. 35° 35' 49", long. 82° 27' 04".

**Ownership:** Sinclair Broadcast Group Inc.

**Pinehurst—WYBE-CA, Ch. 44, Multimedia Network of North Carolina Inc. Phone:** 919-516-4425.

**Technical Facilities:** 100-w TPO, 0.826-kw ERP, 200-ft. above ground, 679-ft. above sea level, lat. 35° 09' 57", long. 79° 25' 12".

**Transmitter:** Short & Long Sts. intersection, Southern Pines, Pinehurst.

**Ownership:** Multimedia Network of North Carolina Inc.

**Raleigh—W68BK, Ch. 68, St. Augustine's College. Phone:** 919-516-4750. Fax: 919-516-4425.

**Studio:** 1315 Oakwood Ave., Raleigh, NC 27610.

**Technical Facilities:** 3.02-kw ERP, 279-ft. above ground, 600-ft. above sea level, lat. 35° 47' 28", long. 78° 37' 10".

**Ownership:** St. Augustine's College.

**Personnel:** Carol Jones-Hunter, General Manager; James Davis, Chief Engineer; Benny Moore, Sales Manager.

**Raleigh—WWIW-LP, Ch. 66, Word of God Fellowship Inc. Phone:** 817-571-1229.

**Technical Facilities:** 16.7-kw ERP, 417-ft. above ground, 741-ft. above sea level, lat. 35° 46' 27", long. 78° 38' 25".

**Holdings:** CP for change to channel number 45, 5-kw ERP, 423-ft. above ground, 748-ft. above sea level, BDISDTL-20100125AAN.

**Began Operation:** January 13, 1997.

**Ownership:** Word of God Fellowship Inc.

**Reidsville—WGSR-LD, Ch. 47, Starnews Corp. Phone:** 276-656-3900; 336-344-5539.

**Studio:** 115 Gilmer St, Reidsville, NC 27320.

**Technical Facilities:** 15-kw ERP, 479-ft. above ground, 1217-ft. above sea level, lat. 36° 14' 53.5", long. 79° 39' 20.9".

**Began Operation:** August 3, 1989.

**Ownership:** Star News Corp.

**Personnel:** Daniel Falinski, General Manager; Ed Kasovic, Chief Engineer.

**Roanoke Rapids—WNVN-LP, Ch. 20, First Media Radio Inc. Phone:** 252-538-0020. Fax: 252-538-0378.

**Studio:** 3 E 1st St, Weldon, NC 27890.

**Technical Facilities:** 1000-w TPO, 8.9-kw ERP, 309-ft. above ground, 579-ft. above sea level, lat. 36° 30' 12", long. 77° 44' 47".

**Transmitter:** Hwy. 46, 1.9-mi. E of Vulture.

**Ownership:** First Media Radio LLC.

**Personnel:** Al Haskins, General Manager; Frank White, Chief Engineer.

**Robbinsville, etc.—W11AQ, Ch. 11, WLOS Licensee LLC. (WLOS Ch. 13 Asheville) Phone:** 202-663-8217.

**Technical Facilities:** 0.01-kw ERP, 4793-ft. above sea level, lat. 35° 15' 27", long. 83° 47' 48".

**Ownership:** Sinclair Broadcast Group Inc.

**Rocky Mount—WHIG-LP, Ch. 33, Action Community Television Broadcasting Network Inc. Phone:** 252-446-8857. Fax: 252-442-4412.

**Technical Facilities:** 9.8-kw ERP, 85-ft. above ground, 180-ft. above sea level, lat. 35° 57' 07", long. 77° 49' 12".

**Ownership:** Action Community Television Broadcasting Network Inc.

**Sanford—W67CD, Ch. 67, Central Carolina Broadcasting Corp. Inc. Phone:** 919-776-4646. Fax: 919-776-0125.

**Studio:** PO Box 4646, 204 St. Clair Ct, Sanford, NC 27331.

**Technical Facilities:** 1000-w TPO, 10.1-kw ERP, 187-ft. above ground, 600-ft. above sea level, lat. 35° 23' 53", long. 79° 11' 36".

**Transmitter:** 0.12-mi. W of the intersection of State Rtes. 1156 & 1160.

**Ownership:** Central Carolina Broadcasting Corp. Inc.

**Personnel:** Mark D. Lilley, President & Chief Executive Officer; Pete Saunders, Marketing Director.

**Sanford—WBFT-CA, Ch. 46, San-Lee Community Broadcasting Inc. Phone:** 919-776-4646. Fax: 919-776-0125.

**Technical Facilities:** 100-w TPO, 0.93-kw ERP, 164-ft. above ground, 559-ft. above sea level, lat. 35° 28' 46", long. 79° 10' 43".

**Transmitter:** 204 St. Clair Court.

**Ownership:** San-Lee Community Broadcasting Inc.

**Personnel:** Burke Buchanan, General Manager; Gordon Steve, Sales Manager.

**Sapphire Valley, etc.—W06AN, Ch. 6, WLOS Licensee LLC. (WLOS Ch. 13 Asheville) Phone:** 202-663-8217.

**Technical Facilities:** 0.163-kw ERP, 4806-ft. above sea level, lat. 35° 07' 54", long. 82° 59' 33".

**Ownership:** Sinclair Broadcast Group Inc.

**Shalotte—W47CK, Ch. 47, Carolina Christian Broadcasting Inc. Phone:** 864-244-1616. Fax: 864-292-8481.

**Technical Facilities:** 1000-w TPO, 6.8-kw ERP, 476-ft. above ground, 526-ft. above sea level, lat. 34° 02' 35", long. 78° 19' 56".

**Began Operation:** August 13, 1999.

**Ownership:** Carolina Christian Broadcasting Inc.

**Smithfield/Selma—WARZ-LP, Ch. 34, Waters & Brock Communications Inc. Phone:** 919-965-5328.

**Technical Facilities:** 70-kw ERP, 375-ft. above ground, 529-ft. above sea level, lat. 35° 31' 46", long. 78° 18' 07".

**Holdings:** CP for change to 15-kw ERP, BMPDTA-20100323AJG.

**Ownership:** Waters & Brock Communications Inc.

**Personnel:** Gerald Waters, General Manager, Sales Manager.

**Sparta—W50DV-D, Ch. 50, U. of North Carolina. (WUNL-TV Ch. 32 Winston-Salem) Phone:** 919-549-7000.

Technical Facilities: 0.6-kw ERP, 102-ft. above ground, 3648-ft. above sea level, lat. 36° 31' 13", long. 81° 07' 27".

Began Operation: September 10, 1985.

Ownership: U. of North Carolina.

**Spruce Pine**—W06AD, Ch. 6, WLOS Licensee LLC. (WLOS Ch. 13 Asheville) Phone: 202-663-8217.

Technical Facilities: 0.006-kw ERP, 3100-ft. above sea level, lat. 35° 54' 36", long. 82° 06' 03".

Ownership: Sinclair Broadcast Group Inc.

**Spruce Pine**—W10AK, Ch. 10, WYFF Hearst-Argyle Television Inc. (WYFF Ch. 59 Greenville) Phone: 919-839-0300.

Technical Facilities: 0.01-kw ERP, lat. 35° 52' 49", long. 82° 06' 15".

Ownership: Hearst-Argyle Television Inc.

**Spruce Pine**—W31DI-D, Ch. 31, U. of North Carolina. (WUNG-TV Ch. 44 Concord) Phone: 919-549-7000.

Technical Facilities: 0.5-kw ERP, 108-ft. above ground, 4278-ft. above sea level, lat. 35° 52' 47", long. 82° 06' 17".

Ownership: U. of North Carolina.

**Spruce Pine, etc.**—W08BF, Ch. 8, Media General Communications Holdings LLC. (WSPA-TV Ch. 7 Spartanburg) Phone: 804-649-6000.

Technical Facilities: 0.116-kw ERP, 125-ft. above ground, 4275-ft. above sea level, lat. 35° 52' 48", long. 82° 06' 15".

Holds CP for change to channel number 29, 5-kw ERP, BDISDTT-20091001AKH.

Ownership: Media General Inc.

**Statesville**—W21CI, Ch. 21, Word of God Fellowship Inc. Phone: 817-799-2138.

Technical Facilities: 9-kw ERP, 266-ft. above ground, 1176-ft. above sea level, lat. 35° 48' 15", long. 80° 53' 30".

Transmitter: Existing WSIC(AM) tower, near corner of Radio Rd & Virginia Ave.

Began Operation: September 30, 1993.

Ownership: Word of God Fellowship Inc.

**Sylva, etc.**—W02AF, Ch. 2, WYFF Hearst-Argyle Television Inc. (WYFF Ch. 59 Greenville) Phone: 919-839-0300.

Technical Facilities: 0.056-kw ERP, 2963-ft. above sea level, lat. 35° 22' 04", long. 83° 13' 17".

Ownership: Hearst-Argyle Television Inc.

**Sylva, etc.**—W05AE, Ch. 5, WLOS Licensee LLC. (WLOS Ch. 13 Asheville) Phone: 202-663-8217.

Technical Facilities: 0.19-kw ERP, 4153-ft. above sea level, lat. 35° 24' 49", long. 83° 13' 31".

Ownership: Sinclair Broadcast Group Inc.

**Sylva, etc.**—W09AF, Ch. 9, Media General Communications Holdings LLC. (WSPA-TV Ch. 7 Spartanburg) Phone: 804-649-6000.

Technical Facilities: 0.105-kw ERP, 3005-ft. above sea level, lat. 35° 22' 03", long. 83° 13' 18".

Ownership: Media General Inc.

**Tarboro**—WNCR-LD, Ch. 41, On the Map Inc. Phone: 919-269-3009.

Technical Facilities: 7.78-kw ERP, 465-ft. above ground, 600-ft. above sea level, lat. 35° 54' 10", long. 77° 46' 57".

Ownership: On the Map Inc.

**Tryon**—W19CR-D, Ch. 19, U. of North Carolina. (WUNF-TV Ch. 25 Asheville) Phone: 919-549-7000. Fax: 919-549-7179.

Technical Facilities: 0.2-kw ERP, 115-ft. above ground, 3350-ft. above sea level, lat. 35° 15' 58", long. 82° 14' 40".

Ownership: U. of North Carolina.

**Tryon & Columbus**—W11AH, Ch. 11, WYFF Hearst-Argyle Television Inc. (WYFF Ch. 59 Greenville) Phone: 919-839-0300.

Technical Facilities: 0.01-kw ERP, lat. 35° 15' 44", long. 82° 14' 28".

Ownership: Hearst-Argyle Television Inc.

**Tryon, etc.**—W05AC, Ch. 5, WLOS Licensee LLC. (WLOS Ch. 13 Asheville) Phone: 410-568-1500.

Technical Facilities: 0.07-kw ERP, 3264-ft. above sea level, lat. 35° 15' 44", long. 82° 14' 28".

Ownership: Sinclair Broadcast Group Inc.

**Wanchese**—WMTO-LP, Ch. 6, Ray H. Livesay. Phone: 919-303-5465.

Technical Facilities: 0.6-kw ERP, 384-ft. above ground, 390-ft. above sea level, lat. 35° 50' 48", long. 75° 37' 19".

Ownership: Ray H. Livesay.

**Waynesville**—W09AD, Ch. 9, Media General Communications Holdings LLC. (WSPA-TV Ch. 7 Spartanburg) Phone: 804-649-6000.

Technical Facilities: 0.093-kw ERP, 4134-ft. above sea level, lat. 35° 29' 05", long. 83° 02' 11".

Ownership: Media General Inc.

**Waynesville, etc.**—W12AR, Ch. 12, WLOS Licensee LLC. (WLOS Ch. 13 Asheville) Phone: 410-568-1500.

Technical Facilities: 0.06-kw ERP, 4134-ft. above sea level, lat. 35° 29' 08", long. 83° 02' 10".

Ownership: Sinclair Broadcast Group Inc.

**Weaverville**—W09AR, Ch. 9, Media General Communications Holdings LLC. (WSPA-TV Ch. 7 Spartanburg) Phone: 804-649-6000.

Technical Facilities: 0.105-kw ERP, 3045-ft. above sea level, lat. 35° 39' 56", long. 82° 34' 24".

Holds CP for change to channel number 43, 10-kw ERP, 79-ft. above ground, 3045-ft. above sea level, lat. 35° 39' 56", long. 82° 34' 24". BDISDTT-20090928ABX.

Ownership: Media General Inc.

**West Asheville**—W14AS, Ch. 14, Meredith Corp. (WHNS Ch. 21 Greenville) Phone: 512-284-2166.

Technical Facilities: 17.7-kw ERP, lat. 35° 35' 00", long. 82° 32' 49".

Ownership: Meredith Corp.

**Williamston**—WFTB-LP, Ch. 55, Free Temple Ministries. Phones: 252-794-9453; 703-437-8400. Fax: 252-794-3466.

Technical Facilities: 1000-w TPO, 15-kw ERP, 1014-ft. above sea level, lat. 35° 53' 47", long. 76° 58' 58".

Ownership: Free Temple Ministries Inc.

Personnel: Timothy L. Baylor, General Manager; Terry C. Baylor, Chief Engineer.

**Wilmington**—W51CW-D, Ch. 51, TV Band Service LLC. (KTBN-TV Ch. 23 Santa Ana) Phone: 910-343-3737.

Technical Facilities: 7-kw ERP, 276-ft. above ground, 285-ft. above sea level, lat. 34° 10' 15", long. 77° 56' 57".

Began Operation: May 19, 1989.

Ownership: TV Band Service LLC.

**Wilmington**—WILM-LD, Ch. 40, WILM Inc. Phone: 919-798-0000.

Technical Facilities: 15-kw ERP, 848-ft. above ground, 877-ft. above sea level, lat. 34° 19' 16", long. 78° 13' 43".

Ownership: Capitol Broadcasting Co. Inc.

**Zionville**—W30CD-D, Ch. 30, U. of North Carolina. (WUNE-TV Ch. 17 Linville) Phone: 919-549-7000.

Technical Facilities: 0.6-kw ERP, 187-ft. above ground, 5364-ft. above sea level, lat. 36° 18' 09", long. 81° 43' 20".

Began Operation: June 16, 1980.

Ownership: U. of North Carolina.

## North Dakota

**Bismarck**—K43JQ-D, Ch. 43, EICB-TV East LLC. Phone: 972-291-3750.

Technical Facilities: 1.6-kw ERP, 66-ft. above ground, 1863-ft. above sea level, lat. 46° 50' 25", long. 100° 46' 31".

Began Operation: August 1, 2008.

Ownership: EICB-TV LLC.

**Bismarck**—K46DY, Ch. 46, Trinity Broadcasting Network Inc. (KTBN-TV Ch. 23 Santa Ana) Phone: 714-832-2950. Fax: 714-730-0661.

Technical Facilities: 8.7-kw ERP, 236-ft. above ground, 2093-ft. above sea level, lat. 46° 49' 38", long. 100° 46' 28".

Ownership: Trinity Broadcasting Network Inc.

**Dickinson**—K28EP, Ch. 28, Trinity Broadcasting Network Inc. Phone: 714-832-2950. Fax: 714-730-0661.

Technical Facilities: 100-w TPO, 1.1-kw ERP, 210-ft. above ground, 2969-ft. above sea level, lat. 46° 55' 15", long. 102° 43' 42".

Transmitter: CTC Tower.

Ownership: Trinity Broadcasting Network Inc.

**Dickinson**—K38HA, Ch. 38, Prime Cities Broadcasting Inc. Phone: 203-431-3366.

Technical Facilities: 8.76-kw ERP, 187-ft. above ground, 2946-ft. above sea level, lat. 46° 55' 08", long. 102° 43' 47".

Holds CP for change to 3.3-kw ERP, 184-ft. above ground, 2946-ft. above sea level, BDFCDTT-20081224AAJ.

Began Operation: July 10, 2002.

Ownership: Prime Cities Broadcasting Inc.

**Dickinson**—K42FY, Ch. 42, Prime Cities Broadcasting Inc. Phone: 203-431-3366.

Technical Facilities: 8.71-kw ERP, 187-ft. above ground, 2946-ft. above sea level, lat. 46° 55' 08", long. 102° 43' 47".

Holds CP for change to 3.5-kw ERP, BDFCDTT-20100526ACD.

Ownership: Prime Cities Broadcasting Inc.

**Fargo**—K35KD, Ch. 35, Trinity Broadcasting Network. (KTBN-TV Ch. 23 Santa Ana) Phone: 714-832-2950. Fax: 714-730-0661.

Technical Facilities: 19.8-kw ERP, 413-ft. above ground, 1335-ft. above sea level, lat. 46° 45' 35", long. 96° 36' 27".

Ownership: Trinity Broadcasting Network Inc.

**Fargo**—KVNJ-LP, Ch. 2, G.I.G. Inc. Phone: 605-335-3393.

Technical Facilities: 10-w TPO, 150-kw ERP, 175-ft. above ground, 1079-ft. above sea level, lat. 46° 51' 39", long. 96° 51' 17".

Transmitter: 603 11th St. N.

Ownership: G.I.G. Inc.

Personnel: Richard E. Blair, President & General Manager; Marty Ullman, Chief Engineer.

**Grand Forks**—K17HG, Ch. 17, Three Angels Broadcasting Network Inc. Phone: 618-627-4651.

Technical Facilities: 9.4-kw ERP, 320-ft. above ground, 1150-ft. above sea level, lat. 47° 57' 52", long. 97° 01' 46".

Ownership: Three Angels Broadcasting Network Inc.

**Hazen**—K07JA, Ch. 7, City of Hazen. (KFYR-TV Ch. 31 Bismarck) Phone: 701-748-2550.

Technical Facilities: 0.001-kw ERP, lat. 47° 19' 30", long. 101° 37' 49".

Ownership: City of Hazen.

**Hazen**—K09JR, Ch. 9, City of Hazen. (KXMC-TV Ch. 13 Minot) Phone: 701-748-2550.

Technical Facilities: 0.001-kw ERP, lat. 47° 19' 30", long. 101° 37' 49".

Ownership: City of Hazen.

**Hazen**—K11QD, Ch. 11, City of Hazen. Phone: 701-748-2550.

Technical Facilities: 0.001-kw ERP, lat. 47° 19' 30", long. 101° 37' 49".

Ownership: City of Hazen.

**Jamestown**—K02DD, Ch. 2, Forum Communications Co. Phone: 701-237-6500.

Technical Facilities: 0.496-kw ERP, lat. 46° 53' 30", long. 98° 42' 45".

Ownership: Forum Communications Co.

**Minot**—K47KA, Ch. 47, EICB-TV East LLC. Phone: 972-291-3750.

Technical Facilities: 2-kw ERP, 30-ft. above ground, 1742-ft. above sea level, lat. 48° 15' 39", long. 101° 17' 58".

Began Operation: June 23, 2008.

Ownership: EICB-TV LLC.

**Williston**—K38HS, Ch. 38, Prime Cities Broadcasting Inc. Phone: 203-431-3366.

Technical Facilities: 20.5-kw ERP, 160-ft. above ground, 2500-ft. above sea level, lat. 48° 09' 18", long. 103° 30' 01".

Holds CP for change to 4.3-kw ERP, BDFCDTT-20081224AAK.

Ownership: Prime Cities Broadcasting Inc.

**Williston**—K44HR, Ch. 44, Prime Cities Broadcasting Inc. Phone: 203-431-3366.

Technical Facilities: 13.3-kw ERP, 160-ft. above ground, 2500-ft. above sea level, lat. 48° 09' 18", long. 103° 30' 01".

Ownership: Prime Cities Broadcasting Inc.

## Ohio

**Akron**—WAKN-LP, Ch. 11, Wellsprings Beaumont Television Inc. Phone: 409-813-1000.

Technical Facilities: 1.5-kw ERP, 801-ft. above ground, 1891-ft. above sea level, lat. 43° 03' 52.9", long. 81° 34' 58.9".

Began Operation: December 9, 1994.

Ownership: Wellsprings Beaumont TV Inc.

■ **Akron**—WAOH-LP, Ch. 29, Media-Com Television Inc. Phone: 330-673-2323. Fax: 330-673-0301.

Studio: 2449 State Rte. 59, Kent, OH 44240.

Technical Facilities: 1000-w TPO, 60.6-kw ERP, 348-ft. above ground, 1552-ft. above sea level, lat. 41° 06' 28", long. 81° 21' 19".

Transmitter: N of I-76, 2100-ft. W of intersection of I-76 & Rte. 43, Brimfield Twp.

Ownership: Media-Com Television Inc.

Personnel: Richard Klaus, President; Bill Klaus, General Manager; Bob Klaus, Sales; Bob Sassaman, Engineering.

**Ashland**—W33BW, Ch. 33, Christian Faith Broadcast Inc. Phone: 419-684-5311. Fax: 419-684-5378.

Studio: 2435 Mansfield Rd, Ashland, OH 44805.

Technical Facilities: 30-kw ERP, 487-ft. above ground, 1807-ft. above sea level, lat. 40° 44' 50", long. 82° 18' 54".

Multichannel TV Sound: Separate audio program. Ownership: Christian Faith Broadcast Inc.

Personnel: Walter R. Stampfli, Chairman; Dean Stampfli, President & General Manager; Martin Larsen, Vice President & Sales Manager; Asa Jessee, Jr., Station Operations Manager; Mark Hiner, Chief Engineer.

■ **Bridgeport**—WVTX-CA, Ch. 28, Bruno-Goodworth Network Inc. Phone: 412-922-9576.

Technical Facilities: 150-kw ERP, 100-ft. above ground, 1384-ft. above sea level, lat. 40° 03' 41", long. 80° 45' 08".

Holds CP for change to 15-kw ERP, 194-ft. above ground, 1493-ft. above sea level, lat. 40° 03' 15.2", long. 80° 45' 33.6". BDFCDTA-20090908AAC.

Began Operation: December 14, 1998.

Ownership: Bruno-Goodworth Network Inc.

■ **Bucyrus**—WMNO-CA, Ch. 22, Studio 51 Multimedia Productions Ltd. Phone: 740-383-1165.

Studio: 1820 E Mansfield Rd, Bucyrus, OH 44820.

Technical Facilities: 8.2-w TPO, 23.5-kw ERP, 203-ft. above ground, 1215-ft. above sea level, lat. 40° 49' 31", long. 82° 54' 03".

Transmitter: 0.14-mi. S of intersection of Stetzer Rd. & Parcher Rd.

Ownership: Studio 51 Multimedia Productions Ltd.

Personnel: Kevin J. Pifer, Station Manager.

**Cambridge**—W63CZ, Ch. 63, Trinity Broadcasting Network Inc. Phone: 714-832-2950. Fax: 714-730-0661.

Technical Facilities: 8-kw ERP, lat. 40° 00' 41", long. 81° 35' 21".

Ownership: Trinity Broadcasting Network Inc.

**Canton**—WIVM-LP, Ch. 52, Lucinda DeVaul. Phone: 814-833-2567.

Technical Facilities: 20-w TPO, 22-kw ERP, 300-ft. above ground, 1566-ft. above sea level, lat. 40° 53' 24", long. 81° 16' 12".

Transmitter: 8200 Snowville Rd., Cleveland.

Ownership: Lucinda De Vaul.

**Celina**—W17AA, Ch. 17, Greater Dayton Public Television Inc. (WPTD Ch. 16 Dayton) Phone: 937-220-1611.

Technical Facilities: 21.4-kw ERP, lat. 40° 33' 08", long. 84° 30' 46".

Holds CP for change to 5-kw ERP, 468-ft. above ground, 1353-ft. above sea level, lat. 40° 33' 10.3", long. 84° 31' 23". BMPDIT-20090723AET.

Ownership: Public Media Connect.

**Chillicothe**—W59DL, Ch. 59, Eagle Broadcasting Group Inc. Phone: 740-286-3537.

Technical Facilities: 1000-w TPO, 37.6-kw ERP, 135-ft. above ground, 974-ft. above sea level, lat. 39° 19' 52", long. 82° 59' 49".

Transmitter: 0.49-mi. WSW of intersection of Rte. 50 & High St.

Ownership: Eagle Broadcasting Group Inc.

Personnel: Paul Crouch, General Manager; Ben Miller, Chief Engineer; Rod Henke, Sales Manager.

**Cincinnati**—W36DG, Ch. 36, Word of God Fellowship Inc. (KTBN-TV Ch. 23 Santa Ana) Phone: 817-799-2138.

Technical Facilities: 22.4-kw ERP, 300-ft. above ground, 1165-ft. above sea level, lat. 39° 12' 30", long. 84° 30' 25".

Holds CP for change to 15-kw ERP, 656-ft. above ground, 1494-ft. above sea level, lat. 39° 07' 27", long. 84° 31' 18". BDFCDTL-20100219AAB.

Began Operation: February 23, 1988.

Ownership: Word of God Fellowship Inc.

■ **Cincinnati**—WOTH-CA, Ch. 38, Elliott B. Block. Phone: 513-681-3800. Fax: 513-351-8898.

Studio: 2212 Losantville Ave, Cincinnati, OH 45237.

Technical Facilities: 140-kw ERP, 679-ft. above ground, 1522-ft. above sea level, lat. 39° 07' 30", long. 84° 29' 56".

Multichannel TV Sound: Stereo only.

Ownership: Elliott B. Block.

Personnel: Matthew Gray, Station Manager; Elliott Block, Chief Executive Officer & General Manager; Grady Morgan, General Sales Manager; Wade Yuellig, Operations Manager; Karl Weidner, Director of Business Operations.

**Cincinnati**—WOTH-LP, Ch. 25, Elliott B. Block. Phone: 513-381-3838. Fax: 513-351-8898.

Studio: 7737 Reinhold Dr, Cincinnati, OH 45237.

Technical Facilities: 34.5-kw ERP, 679-ft. above ground, 1522-ft. above sea level, lat. 39° 07' 30", long. 84° 29' 56".

Holds CP for change to channel number 19, 150-kw ERP, BDISITL-20090622AEZ.

Multichannel TV Sound: Stereo only.

Began Operation: May 5, 1994.

Ownership: Elliott B. Block.

Personnel: Elliott B. Block, General Manager.

**Cincinnati**—WBQC-LD, Ch. 47, Elliott B. Block. Phone: 513-381-3838.

Technical Facilities: 15-kw ERP, 679-ft. above ground, 1522-ft. above sea level, lat. 39° 07' 30", long. 84° 29' 56".

Began Operation: May 5, 1994.

Ownership: Elliott B. Block.

■ **Cleveland**—W35AX, Ch. 35, Media-Com Television Inc. Phone: 330-673-2323. Fax: 330-673-0301.

Technical Facilities: 2000-w TPO, 11.8-kw ERP, 1001-ft. above ground, 1919-ft. above sea level, lat. 41° 23' 02", long. 81° 41' 44".

Transmitter: 2855 W. Ridgewood Dr., Parma.

Ownership: Media-Com Television Inc.

Personnel: Bill Klaus, General Manager; Bob Klaus, Sales Manager; Bob Sassaman, Chief Engineer.

**Cleveland**—WCDN-LP, Ch. 53, Word of God Fellowship Inc. Phone: 817-571-1229.

Technical Facilities: 767-w TPO, 11.1-kw ERP, 823-ft. above ground, 1742-ft. above sea level, lat. 41° 23' 02", long. 84° 41' 44".

Transmitter: 0.7-mi. SW of Broadway.

Ownership: Word of God Fellowship Inc.

■ **Cleveland**—WRAP-CA, Ch. 32, D.T.V. LLC. Phone: 800-536-7327.

Technical Facilities: 6.37-kw ERP, 823-ft. above ground, 1476-ft. above sea level, lat. 41° 30' 03", long. 81° 41' 39".

Transmitter: 127 Public Square.

Multichannel TV Sound: Stereo only.

Ownership: D.T.V. LLC.

**Columbus**—W23BZ, Ch. 23, National Minority TV Inc. (KTBN-TV Ch. 23 Santa Ana) Phone: 949-552-0490.

Technical Facilities: 17-kw ERP, lat. 39° 53' 32", long. 83° 02' 44".

Holds CP for change to 15-kw ERP, 476-ft. above ground, 1244-ft. above sea level, lat. 39° 53' 31", long. 83° 02' 44". BDFCDTT-20060329ALU.

Transmitter: Intersection of I-270 & I-71.

Ownership: Trinity Broadcasting Network Inc.

**Columbus**—W43BZ, Ch. 43, Ventana Television Inc. Phone: 727-872-4210.

Technical Facilities: 0.95-kw ERP, 446-ft. above ground, 1166-ft. above sea level, lat. 39° 58' 16", long. 83° 01' 40".

Began Operation: October 15, 1990.

Ownership: Ventana Television Inc.

■ **Columbus**—WCLL-CA, Ch. 19, Word of God Fellowship Inc. Phone: 917-571-1229.

Technical Facilities: 37.7-w TPO, 8-kw ERP, 518-ft. above ground, 1306-ft. above sea level, lat. 39° 57' 44", long. 83° 00' 08".

Transmitter: LeVegue Tower, 50 W. Broad St.

Ownership: Word of God Fellowship Inc.

**Columbus**—WCPX-LP, Ch. 48, TVO Media LLC. Phone: 941-925-2002.

Technical Facilities: 150-kw ERP, 515-ft. above ground, 1243-ft. above sea level, lat. 40° 01' 02", long. 83° 01' 11".

Holds CP for change to channel number 25, 9.5-kw ERP, BDISITL-20080905AEC.

Ownership: TVO Media LLC.

Personnel: Luis Orozco, General Manager.

■ **Columbus**—WDEM-CD, Ch. 17, Triplett & Assoc. Inc. Phones: 937-593-6591; 937-599-4672. Fax: 937-593-2867.

Studio: 1633 W Third Ave, Rm 208/210, Columbus, OH 43212.

Technical Facilities: 1.05-kw ERP, 449-ft. above ground, 1170-ft. above sea level, lat. 39° 58' 16", long. 83° 01' 40".

Transmitter: 0.4-mi. SW of intersection of Rte. 315 & Goodale St.

Began Operation: August 30, 1988.

Ownership: Triplett & Assoc. Inc.

Personnel: Marc S. Triplett, General Manager; John McKinley, Chief Engineer.

■ **Columbus**—WGCT-CA, Ch. 8, Central Ohio Assn. of Christian Broadcasters. Phone: 740-383-1794. Fax: 740-387-6647.

Technical Facilities: 0.083-kw ERP, 702-ft. above ground, 1421-ft. above sea level, lat. 39° 58' 16", long. 83° 01' 40".

Holds CP for change to 0.12-kw ERP, 226-ft. above ground, 1106-ft. above sea level, lat. 40° 01' 52", long. 82° 58' 29.6". BMPDVA-20100104AAE.

Ownership: Central Ohio Assn. of Christian Broadcasters Inc.

**Conneaut**—W64AK, Ch. 64, Ideastream. Phone: 216-398-2800.

Technical Facilities: 0.146-kw ERP, 1227-ft. above sea level, lat. 41° 51' 39", long. 80° 40' 46".

Ownership: Media Inc.

**Dayton**—W66AQ, Ch. 66, WSTR Licensee Inc. Phone: 202-663-8217.

Technical Facilities: 1.6-kw ERP, 391-ft. above ground, 1345-ft. above sea level, lat. 39° 43' 15", long. 84° 15' 39".

Ownership: Sinclair Broadcast Group Inc.

**Dayton**—WRCX-LP, Ch. 40, Ross Communications Ltd. Phone: 937-275-7677.

Technical Facilities: 34-kw ERP, 919-ft. above ground, 1814-ft. above sea level, lat. 39° 43' 28", long. 84° 15' 18".

Holds CP for change to 0.32-kw ERP, BDFCDTL-20090507ABE.

Began Operation: July 11, 1995.

Ownership: Ross Communications Ltd.

**Dayton**—WWRD-LP, Ch. 32, Life Broadcasting Network. Phone: 937-272-0003.

Technical Facilities: 13-kw ERP, 312-ft. above ground, 1316-ft. above sea level, lat. 39° 40' 48", long. 84° 04' 56".

Holds CP for change to channel number 42, 15-kw ERP, BDISITL-20090824ALV.

Ownership: Life Broadcasting Network.

**Defiance**—WDFM-LP, Ch. 26, Citicasters Licenses Inc. Phone: 918-664-4581.

Studio: 118 Clinton St, Defiance, OH 43512.

Technical Facilities: 7.5-kw ERP, 587-ft. above ground, 1296-ft. above sea level, lat. 41° 17' 29", long. 84° 32' 15".

Ownership: Clear Channel Communications Inc.

■ **Delaware**—WXCBCD, Ch. 42, Central Ohio Assn. of Christian Broadcasters. Phone: 740-383-1794. Fax: 740-387-6647.

Studio: 501 Bowtown Rd, Delaware, OH 43015.

Technical Facilities: 0.475-kw ERP, 180-ft. above ground, 1112-ft. above sea level, lat. 40° 18' 47", long. 83° 03' 04".

Ownership: Central Ohio Assn. of Christian Broadcasters Inc.

Personnel: Rev. David R. Aiken, General Manager.

**Eastlake, etc.**—W63CT, Ch. 63, Ideastream. Phone: 216-398-2800.

Technical Facilities: 34-kw ERP, 201-ft. above ground, 1450-ft. above sea level, lat. 41° 41' 34", long. 81° 02' 50".

Transmitter: Ledgemont High School.

Ownership: Media Inc.

**Findlay**—W09CG, Ch. 9, National Minority TV Inc. Phone: 949-552-0490.

Technical Facilities: 0.47-kw ERP, lat. 41° 06' 40", long. 83° 38' 45".

Ownership: National Minority TV Inc.

**Findlay**—WFND-LP, Ch. 22, West Central Ohio Broadcasting Inc. Phone: 419-228-8835.

Studio: 418 S. Main St., Findlay, OH 45840.

Technical Facilities: 18-kw ERP, 282-ft. above ground, 1087-ft. above sea level, lat. 41° 06' 40", long. 83° 38' 54".

Holds CP for change to 15-kw ERP, BDFCDTL-20090616ABI.

Transmitter: 2-mi. N of Findlay.

Multichannel TV Sound: Stereo and separate audio program.

Began Operation: November 22, 1991.

Ownership: Block Communications Inc.

**Lima**—W23DE-D, Ch. 23, Three Angels Broadcasting Network Inc. Phone: 618-627-4651. Fax: 612-627-4155.

Studio: 3391 Charley Good Rd, West Frankfort, IL 62896.

Technical Facilities: 3-kw ERP, 623-ft. above ground, 1487-ft. above sea level, lat. 40° 38' 03", long. 84° 12' 29".

Holds CP for change to channel number 43, 7.85-kw ERP, BDISDTL-20090824AEW.

Transmitter: 19507 State Rte. 501, Criddersville.

Began Operation: November 5, 1997.

Ownership: Three Angels Broadcasting Network Inc.

Personnel: Moses Primo, Chief Engineer.

■ **Lima**—WOHL-CD, Ch. 35, West Central Ohio Broadcasting Inc. Phone: 419-724-6212.

Studio: 463 S Central Ave, Lima, OH 45805.

Technical Facilities: 9-kw ERP, 521-ft. above ground, 1391-ft. above sea level, lat. 40° 44' 51", long. 84° 07' 55".

Began Operation: December 8, 1993.

Ownership: Block Communications Inc.

Personnel: Greg Phipps, General Manager; Ray Tanner, Chief Engineer; Randall Hulsmeyer, General Sales Manager.

**Loudonville**—WIVX-LD, Ch. 51, Image Video Teleproductions Inc. (WOUC-TV Ch. 35 Cambridge) Phone: 330-494-9303.

Technical Facilities: 1.1-kw ERP, 459-ft. above ground, 1619-ft. above sea level, lat. 40° 37' 58.78", long. 82° 11' 46.43".

Began Operation: January 19, 2010.

Ownership: Image Video Teleproductions Inc.

**Mansfield**—W47AB-D, Ch. 47, The Ohio State U. (WOSU-TV Ch. 38 Columbus) Phone: 614-292-9678. Fax: 614-688-3343.

Technical Facilities: 10-kw ERP, 354-ft. above ground, 1719-ft. above sea level, lat. 40° 42' 32", long. 82° 29' 12".

Ownership: Ohio State U.

■ **Mansfield**—WOHZ-CA, Ch. 41, Mid-State Television Inc. Phone: 419-529-5900. Fax: 419-529-2319.

Studio: 2900 Park Ave W, Mansfield, OH 44906.

Technical Facilities: 13.3-kw ERP, 367-ft. above ground, 1749-ft. above sea level, lat. 40° 45' 50", long. 82° 37' 04".

Ownership: Mid-State Television Inc.

Personnel: Scott Goodwin, General Sales Manager; Wayne Fick, Chief Engineer.

**Marietta**—WVEX-LP, Ch. 22, Wood Investments LLC. Phone: 304-222-5063.

Technical Facilities: 2.02-kw ERP, 55-ft. above ground, 1035-ft. above sea level, lat. 39° 20' 34.73", long. 81° 29' 52.55".

Ownership: Wood Investments LLC.

**Marietta**—WVVX-LP, Ch. 64, Wood Investments LLC. Phone: 304-222-5063.

Technical Facilities: 25-kw ERP, 50-ft. above ground, 1030-ft. above sea level, lat. 39° 20' 34.73", long. 81° 29' 52.55".

Holds CP for change to 150-kw ERP, 390-ft. above ground, 1350-ft. above sea level, lat. 39° 20' 58.7", long. 81° 33' 56.5". BPTTL-20071002ACO.

Ownership: Wood Investments LLC.

■ **Marion**—WOCB-CD, Ch. 39, Central Ohio Assn. of Christian Broadcasters. Phone: 740-383-1794. Fax: 740-387-6647.

Studio: 1282 N Main St, Marion, OH 43302.

Technical Facilities: 1-kw ERP, 312-ft. above ground, 1280-ft. above sea level, lat. 40° 36' 46", long. 83° 07' 48".

Began Operation: May 25, 1989.

Ownership: Central Ohio Assn. of Christian Broadcasters Inc.

Personnel: David Aiken, General Manager.

**Newcomerstown**—WIVD-LD, Ch. 22, Image Video Teleproductions Inc. Phone: 330-494-9303.

Technical Facilities: 6-kw ERP, 292-ft. above ground, 1492-ft. above sea level, lat. 40° 21' 32", long. 81° 30' 02".

Transmitter: 7924 Hammond Hill Rd.

Began Operation: June 17, 2009.

Ownership: Image Video Teleproductions Inc.

**Newcomerstown**—WIVN-LP, Ch. 29, Image Video Teleproductions Inc. Phone: 330-494-9303.

Technical Facilities: 74-kw ERP, 272-ft. above ground, 1472-ft. above sea level, lat. 40° 21' 32", long. 81° 30' 02".

Holds CP for change to 7.4-kw ERP, BDFCDTL-20090629ADK.

Began Operation: September 28, 2004.

Ownership: Image Video Teleproductions Inc.

**Pomeroy**—WJOS-LP, Ch. 58, William A. Barnhardt. Phone: 740-992-2727. Fax: 740-992-6556.

Technical Facilities: 1000-w TPO, 27-kw ERP, 95-ft. above ground, 92-ft. above sea level, lat. 39° 02' 09", long. 82° 01' 26".

Transmitter: Off Spring Ave. near St. Johns Cemetery.

Ownership: William A. Barnhardt.

**Portsmouth**—WTZP-LP, Ch. 50, Eagle Broadcasting Group Inc. (KTBN-TV Ch. 23 Santa Ana) Phones: 740-355-9663; 740-355-9663. Fax: 740-355-9664.

Technical Facilities: 12.4-kw ERP, 384-ft. above ground, 1483-ft. above sea level, lat. 38° 43' 20", long. 83° 00' 05".

Ownership: Eagle Broadcasting Group Inc.

Personnel: Charles Jones, President; Joe Tyree, Traffic/IT; Molly Burnside, General Sales Manager.

**Sandusky**—W41AP, Ch. 41, Register TV News.

Technical Facilities: 1000-w TPO, 10.07-kw ERP, 138-ft. above ground, 728-ft. above sea level, lat. 41° 27' 19", long. 82° 42' 49".

Transmitter: 314 W. Market St.

Ownership: Register TV News.

**Seaman**—W17AY, Ch. 17, Tranquility Community Church.

Technical Facilities: 762-w TPO, 17.6-kw ERP, 226-ft. above ground, 1145-ft. above sea level, lat. 38° 52' 52", long. 83° 29' 20".

Transmitter: 0.1-mi. N of Wheat Ridge, 0.1-mi. E of Tater Ridge Rd., Wheat Ridge.

Ownership: Tranquility Community Church.

**Springfield**—W20CL, Ch. 20, Word of God Fellowship Inc. Phone: 817-799-2138.

Technical Facilities: 8.7-kw ERP, 259-ft. above ground, 1319-ft. above sea level, lat. 39° 57' 44", long. 83° 51' 49".

Began Operation: July 8, 1991.

Ownership: Word of God Fellowship Inc.

**Stuebenville**—WSSS-LP, Ch. 29, Abacus Television. Phone: 202-462-3680. Fax: 202-462-3781.

Technical Facilities: 26.5-kw ERP, 184-ft. above ground, 1444-ft. above sea level, lat. 40° 21' 59", long. 80° 35' 22".

Transmitter: Archer Hill, 1.5-mi. NE of Archer Heights.

Ownership: Abacus Television.

Personnel: Benjamin Perez, General Manager.

**Toledo**—W22CO, Ch. 22, Word of God Fellowship Inc. (KTBN-TV Ch. 23 Santa Ana) Phone: 817-7992138.

Technical Facilities: 6.6-kw ERP, lat. 41° 39' 12", long. 83° 32' 53".

Transmitter: Owens-Corning Fiberglass Bldg., near Toledo.

Began Operation: May 15, 1991.

Ownership: Word of God Fellowship Inc.

**Toledo**—W38DH, Ch. 38, Ventana Television Inc. Phone: 727-872-4210.

Technical Facilities: 8.2-kw ERP, 404-ft. above ground, 1020-ft. above sea level, lat. 41° 38' 49", long. 83° 36' 18".

Began Operation: October 15, 1992.

Ownership: Ventana Television Inc.

Personnel: John Skelnik, General Manager & Chief Engineer.

■ **Toledo**—WMNT-CA, Ch. 48, Community Broadcast Group Inc. Phone: 800-808-0130. Studio: 716 N Westwood Ave, Toledo, OH 43607.

Technical Facilities: 11-kw ERP, 428-ft. above ground, 1017-ft. above sea level, lat. 41° 39' 13", long. 83° 31' 49".

Began Operation: September 27, 1988.

Ownership: Community Broadcast Group Inc.

Personnel: Marty Miller, General Manager; William Leutz, Chief Engineer.

■ **Youngstown**—WYFX-LP, Ch. 62, NVT Youngstown Licensee LLC. Phone: 214-758-6107.

Studio: 3930 Sunset Blvd, Youngstown, OH 44512.

Technical Facilities: 25-kw ERP, 712-ft. above ground, 1817-ft. above sea level, lat. 41° 03' 24", long. 80° 38' 44".

Began Operation: July 7, 1997.

Ownership: NVT License Holdings LLC.

**Youngstown, etc.**—W44CR-D, Ch. 44, Northeastern Educational TV of Ohio Inc. Phone: 330-677-4549.

Technical Facilities: 1.5-kw ERP, 640-ft. above ground, 1673-ft. above sea level, lat. 41° 04' 48", long. 80° 38' 25".

Began Operation: November 10, 1980.

Ownership: Northeastern Educational Television of Ohio.

## Oklahoma

**Ada**—K35CU, Ch. 35, Family Broadcasting Group Inc. (KSBI Ch. 51 Oklahoma City) Phone: 405-631-7335.

Technical Facilities: 43-kw ERP, lat. 34° 41' 46", long. 96° 45' 44".

Holds CP for change to 15-kw ERP, 266-ft. above ground, 1575-ft. above sea level, lat. 34° 41' 01", long. 96° 45' 44". BDFCDTT-20090821AAE.

Transmitter: S of State Rte. 1, 8.1-mi. SW of Ada.

Began Operation: April 26, 1995.

Ownership: Family Broadcasting Group Inc.

**Altus**—K19AA-D, Ch. 19, Oklahoma Educational Television Authority. (KWET Ch. 8 Cheyenne) Phone: 405-848-8501.

Technical Facilities: 0.43-kw ERP, 215-ft. above ground, 1594-ft. above sea level, lat. 34° 39' 12", long. 99° 20' 57".

Ownership: Oklahoma Educational Television Authority.

**Altus**—K36EV, Ch. 36, Oklahoma Community Television LLC. (KJTL Ch. 15 Wichita Falls) Phone: 405-808-2509.

Technical Facilities: 0.581-kw ERP, lat. 34° 38' 20", long. 99° 21' 19".

Transmitter: 1-mi. W of Altus.

Ownership: Oklahoma Community Television LLC.

**Altus**—K38FJ, Ch. 38, Oklahoma Community Television LLC. (KAMR-TV Ch. 19 Amarillo) Phone: 405-808-2509.

Technical Facilities: 0.581-kw ERP, lat. 34° 38' 20", long. 99° 21' 19".

Transmitter: 1-mi. W of Altus.

Ownership: Oklahoma Community Television LLC.

**Altus**—K40FL, Ch. 40, Oklahoma Community Television LLC. Phone: 405-808-2509.

Technical Facilities: 0.581-kw ERP, lat. 34° 38' 20", long. 99° 21' 19".

Ownership: Oklahoma Community Television LLC.

**Altus**—K42FL, Ch. 42, Oklahoma Community Television LLC. Phone: 405-808-2509.

Technical Facilities: 0.94-kw ERP, 308-ft. above ground, 1683-ft. above sea level, lat. 34° 38' 21", long. 99° 21' 19".

**Ownership:** Oklahoma Community Television LLC.

**Altus**—K45FH, Ch. 45, Oklahoma Community Television LLC. Phone: 405-808-2509.

**Technical Facilities:** 5.86-kw ERP, lat. 34° 38' 20", long. 99° 21' 19".

**Ownership:** Oklahoma Community Television LLC.

**Altus**—K49FE, Ch. 49, Oklahoma Community Television LLC. Phone: 405-808-2509.

**Technical Facilities:** 5.86-kw ERP, lat. 34° 38' 20", long. 99° 21' 19".

**Ownership:** Oklahoma Community Television LLC.

**Altus**—KKTMLP, Ch. 17, KKTML License Co. LLC. Phone: 972-663-8917.

**Technical Facilities:** 0.212-kw ERP, 56-ft. above ground, 1509-ft. above sea level, lat. 34° 38' 34", long. 99° 20' 01".

**Ownership:** London Broadcasting Co. Inc.

**Alva**—K30AE-D, Ch. 30, Oklahoma Educational Television Authority. (KETA-TV Ch. 13 Oklahoma City) Phone: 405-848-8501.

**Technical Facilities:** 15-kw ERP, 309-ft. above ground, 1739-ft. above sea level, lat. 36° 47' 10", long. 98° 33' 33".

**Ownership:** Oklahoma Educational Television Authority.

**Alva & Cherokee**—K56FK, Ch. 56, Local TV Oklahoma License LLC. Phone: 859-448-2707.

**Technical Facilities:** 100-w TPO, 0.626-kw ERP, 450-ft. above ground, 1895-ft. above sea level, lat. 36° 47' 06", long. 98° 33' 33".

**Transmitter:** 5-mi. E of Alva.

**Ownership:** Local TV Holdings LLC.

**Alva & Cherokee**—K58EM, Ch. 58, Local TV Oklahoma License LLC. Phone: 859-448-2707.

**Technical Facilities:** 100-w TPO, 0.626-kw ERP, 450-ft. above ground, 1895-ft. above sea level, lat. 36° 47' 06", long. 98° 33' 33".

**Transmitter:** 5-mi. E of Alva.

**Ownership:** Local TV Holdings LLC.

**Ardmore**—K17FB, Ch. 17, Family Broadcasting Group Inc. Phone: 405-631-7335.

**Technical Facilities:** 1000-w TPO, 80-kw ERP, 290-ft. above ground, 1590-ft. above sea level, lat. 34° 26' 27", long. 97° 12' 06".

**Transmitter:** 9-mi. NW of Ardmore.

**Began Operation:** June 26, 2003.

**Ownership:** Family Broadcasting Group Inc.

**Personnel:** Jack Kroth, General Manager & Chief Engineer; Steve Easom, Sales Manager.

**Ardmore**—K28AC-D, Ch. 28, Oklahoma Educational Television Authority. (KETA-TV Ch. 13 Oklahoma City) Phone: 405-848-8501.

**Technical Facilities:** 1.1-kw ERP, 410-ft. above ground, 1280-ft. above sea level, lat. 34° 09' 54", long. 97° 09' 31".

**Ownership:** Oklahoma Educational Television Authority.

**Ardmore**—K44BQ, Ch. 44, Trinity Broadcasting Network Inc. (KTBN-TV Ch. 23 Santa Ana) Phone: 714-832-2950. Fax: 714-730-0661.

**Technical Facilities:** 296-w TPO, 54.1-kw ERP, 302-ft. above ground, 1640-ft. above sea level, lat. 34° 26' 19", long. 97° 13' 36".

**Transmitter:** 5.5-mi. W of I-35 & State Rte. 77 overpass, near Davis.

**Ownership:** Trinity Broadcasting Network Inc.

**Ardmore**—KCYH-LP, Ch. 53, Ardmore Community Health & Education Organization Inc. Phone: 580-223-8818.

**Technical Facilities:** 3-kw ERP, 361-ft. above ground, 1205-ft. above sea level, lat. 34° 09' 53", long. 97° 10' 30".

**Holds CP for change to channel number 41, 150-kw ERP, 367-ft. above ground, 1211-ft. above sea level, BDISTTL-20060720ACX.**

**Ownership:** Ardmore Community Health & Education Organization Inc.

**Balko**—K25EG, Ch. 25, Victory Center Inc. (K53BE Ch. 53 Guymon) Phone: 580-338-5616.

**Technical Facilities:** 8.16-kw ERP, 410-ft. above ground, 3291-ft. above sea level, lat. 36° 36' 56", long. 100° 52' 15".

**Ownership:** Victory Center Inc.

**Beaver**—K34IN-D, Ch. 34, Oklahoma Educational Television Authority. (KETA-TV Ch. 13 Oklahoma City) Phone: 405-848-8501.

**Technical Facilities:** 15-kw ERP, 206-ft. above ground, 2656-ft. above sea level, lat. 36° 48' 45", long. 100° 32' 09.5".

**Ownership:** Oklahoma Educational Television Authority.

**Boise City**—K20IT-D, Ch. 20, Oklahoma Educational Television Authority. (KETA-TV Ch. 13 Oklahoma City) Phone: 405-848-8501.

**Technical Facilities:** 15-kw ERP, 286-ft. above ground, 4417-ft. above sea level, lat. 36° 43' 29", long. 102° 28' 48".

**Holds CP for change to 10.7-kw ERP, BMPDIT-20100202ACC.**

**Ownership:** Oklahoma Educational Television Authority.

**Broken Bow**—K28DJ, Ch. 28, Jewel B. Callahan Revocable Trust.

**Technical Facilities:** 1000-w TPO, 7.63-kw ERP, 489-ft. above ground, 912-ft. above sea level, lat. 33° 56' 12", long. 94° 45' 46".

**Transmitter:** 1.3-mi. SSW of Broken Bow.

**Ownership:** Jewel B. Callahan Revocable Trust.

**Buffalo**—K48KE-D, Ch. 48, Oklahoma Educational Television Authority. (KETA-TV Ch. 13 Oklahoma City) Phone: 405-848-8501.

**Technical Facilities:** 15-kw ERP, 206-ft. above ground, 2506-ft. above sea level, lat. 36° 43' 20", long. 99° 43' 20".

**Ownership:** Oklahoma Educational Television Authority.

**Cherokee & Alva**—K60ER, Ch. 60, Local TV Oklahoma License LLC. (KFOR-TV Ch. 27 Oklahoma City) Phone: 859-448-2707.

**Technical Facilities:** 0.88-kw ERP, lat. 36° 45' 20", long. 98° 31' 40".

**Ownership:** Local TV Holdings LLC.

**Cherokee & Alva**—K62EH, Ch. 62, Local TV Oklahoma License LLC. (KOCO-TV Ch. 7 Oklahoma City) Phone: 859-448-2707.

**Technical Facilities:** 0.88-kw ERP, lat. 36° 45' 20", long. 98° 31' 40".

**Ownership:** Local TV Holdings LLC.

**Cherokee & Alva**—K64EA, Ch. 64, Local TV Oklahoma License LLC. (KOCO-TV Ch. 7 Oklahoma City) Phone: 859-448-2707.

**Technical Facilities:** 0.88-kw ERP, lat. 36° 45' 20", long. 98° 31' 40".

**Ownership:** Local TV Holdings LLC.

**Duncan**—K47KI-D, Ch. 47, Oklahoma Educational Television Authority. (KETA-TV Ch. 13 Oklahoma City) Phone: 405-848-8501.

**Technical Facilities:** 15-kw ERP, 366-ft. above ground, 1679-ft. above sea level, lat. 34° 26' 01", long. 97° 41' 07".

**Ownership:** Oklahoma Educational Television Authority.

**Duncan**—KSWX-LP, Ch. 31, KSWO Television Co. Inc. Phone: 580-355-7000.

**Technical Facilities:** 0.129-kw ERP, 57-ft. above ground, 1179-ft. above sea level, lat. 34° 26' 35", long. 97° 57' 47".

**Ownership:** Drewry Communications Group.

**Durant**—K46AI-D, Ch. 46, Oklahoma Educational Television Authority. (KETA-TV Ch. 13 Oklahoma City) Phone: 405-848-8501.

**Technical Facilities:** 13.4-kw ERP, 407-ft. above ground, 1060-ft. above sea level, lat. 33° 59' 23", long. 96° 23' 49".

**Ownership:** Oklahoma Educational Television Authority.

**Durant**—KXDA-LP, Ch. 64, Iglesia Jesucristo Es Mi Refugio Inc. Phone: 214-330-8700.

**Technical Facilities:** 20-kw ERP, 164-ft. above ground, 849-ft. above sea level, lat. 33° 54' 56", long. 96° 26' 55".

**Ownership:** Iglesia Jesucristo Es Mi Refugio Inc.

**Elk City**—K29EI, Ch. 29, Oklahoma Community Television LLC. Phone: 405-808-2509.

**Technical Facilities:** 9.98-kw ERP, 292-ft. above ground, 2267-ft. above sea level, lat. 35° 21' 25", long. 99° 16' 08".

**Ownership:** Oklahoma Community Television LLC.

**Personnel:** Arnold Cruze, General Manager.

**Elk City**—K54CM, Ch. 54, Oklahoma Community Television LLC. (KJTL Ch. 15 Wichita Falls) Phone: 405-808-2509.

**Technical Facilities:** 0.633-kw ERP, 292-ft. above ground, 2267-ft. above sea level, lat. 35° 21' 25", long. 99° 16' 08".

**Holds CP for change to channel number 31, 0.47-kw ERP, BDFCDIT-20091222ARL.**

**Began Operation:** May 3, 1988.

**Ownership:** Oklahoma Community Television LLC.

**Elk City**—K56EY, Ch. 56, Oklahoma Community Television LLC. (KOCB Ch. 33 Oklahoma City) Phone: 405-808-2509.

**Technical Facilities:** 0.97-kw ERP, 292-ft. above ground, 2267-ft. above sea level, lat. 35° 21' 25", long. 99° 16' 08".

**Ownership:** Oklahoma Community Television LLC.

**Elk City**—KOKJ-LP, Ch. 2, K02MU-TV LLC. Studio: 5th & Randall, Elk City, OK 73648.

**Technical Facilities:** 0.05-kw ERP, 60-ft. above ground, 2039-ft. above sea level, lat. 35° 24' 36", long. 99° 25' 01".

**Ownership:** K02MU-TV LLC.

**Elk City, etc.**—K44AP, Ch. 44, Oklahoma Community Television LLC. (KOKH-TV Ch. 24 Oklahoma City; KOCO-TV Ch. 7 Oklahoma City) Phone: 405-808-2509.

**Technical Facilities:** 0.97-kw ERP, lat. 35° 21' 25", long. 99° 16' 08".

**Ownership:** Oklahoma Community Television LLC.

**Elk City, etc.**—K46AN, Ch. 46, Oklahoma Community Television LLC. (KFOR-TV Ch. 27 Oklahoma City) Phone: 405-808-2509.

**Technical Facilities:** 0.91-kw ERP, lat. 35° 21' 25", long. 99° 16' 08".

**Ownership:** Oklahoma Community Television LLC.

**Elk City, etc.**—K48AP, Ch. 48, Oklahoma Community Television LLC. Phone: 405-808-2509.

**Technical Facilities:** 0.97-kw ERP, lat. 35° 21' 25", long. 99° 16' 08".

**Ownership:** Oklahoma Community Television LLC.

**Elk City, etc.**—K50AL, Ch. 50, Oklahoma Community Television LLC. (KOKH-TV Ch. 24 Oklahoma City) Phone: 405-808-2509.

**Technical Facilities:** 0.97-kw ERP, 292-ft. above ground, 2267-ft. above sea level, lat. 35° 21' 25", long. 99° 16' 08".

**Ownership:** Oklahoma Community Television LLC.

**Enid**—K45EJ, Ch. 45, Family Broadcasting Group Inc. (KSB! Ch. 51 Oklahoma City) Phone: 405-631-7335.

**Technical Facilities:** 27.6-kw ERP, 361-ft. above ground, 1703-ft. above sea level, lat. 36° 28' 17", long. 97° 56' 23".

**Began Operation:** March 10, 1997.

**Ownership:** Family Broadcasting Group Inc.

**Enid**—KXOK-LD, Ch. 31, ME3 Communications Co. LLC. Phone: 405-720-1501.

**Technical Facilities:** 0.04-kw ERP, 261-ft. above ground, 1510-ft. above sea level, lat. 36° 23' 48", long. 97° 52' 38".

**Holds CP for change to 3.7-kw ERP, 260-ft. above ground, 1509-ft. above sea level, BPDITL-20090630AGD.**

**Began Operation:** January 11, 2008.

**Ownership:** ME3 Communications LLC.

**Enid**—KXOK-LP, Ch. 32, ME3 Communications Co. LLC. Phone: 405-834-8992.

**Technical Facilities:** 1000-w TPO, 12.5-kw ERP, 256-ft. above ground, 1505-ft. above sea level, lat. 36° 23' 48", long. 97° 52' 38".

**Transmitter:** 114 E. Broadway.

**Began Operation:** November 6, 1995.

**Ownership:** ME3 Communications LLC.

**Erick**—K58CS, Ch. 58, Oklahoma Community Television LLC. Phone: 405-808-2509.

**Technical Facilities:** 100-w TPO, 0.815-kw ERP, 414-ft. above ground, 2020-ft. above sea level, lat. 35° 09' 05", long. 99° 42' 50".

**Holds CP for change to channel number 17, 1-kw ERP, 407-ft. above ground, 2427-ft. above sea level, BDISTT-20060719ABO.**

**Transmitter:** 11-mi. SSW of Sayre.

**Ownership:** Oklahoma Community Television LLC.



**Erick, etc.**—K60CK, Ch. 60, Oklahoma Community Television LLC. (KJTL Ch. 15 Wichita Falls) Phone: 405-808-2509.  
 Technical Facilities: 0.81-kw ERP, 407-ft. above ground, 2428-ft. above sea level, lat. 35° 09' 05", long. 99° 42' 50".

Holds CP for change to channel number 15, 0.43-kw ERP, BDFCDTT-20091222ARM.  
 Began Operation: April 8, 1985.

Ownership: Oklahoma Community Television LLC.

**Erick, etc.**—K62BQ, Ch. 62, Oklahoma Community Television LLC. Phone: 405-808-2509.

Technical Facilities: 100-w TPO, 0.815-kw ERP, 414-ft. above ground, 2434-ft. above sea level, lat. 35° 09' 05", long. 99° 42' 50".

Holds CP for change to channel number 16, 0.43-kw ERP, BDISDTT-20100108ABY.  
 Transmitter: 11-mi. SSW of Sayre.

Ownership: Oklahoma Community Television LLC.

**Erick, etc.**—K64AX, Ch. 64, Oklahoma Community Television LLC. (KFOR-TV Ch. 27 Oklahoma City) Phone: 405-808-2509.

Technical Facilities: 0.815-kw ERP, 2434-ft. above sea level, lat. 35° 09' 05", long. 99° 42' 50".

Ownership: Oklahoma Community Television LLC.

**Erick, etc.**—K66AQ, Ch. 66, Oklahoma Community Television LLC. (KOCO-TV Ch. 7 Oklahoma City) Phone: 405-808-2509.

Technical Facilities: 0.815-kw ERP, 2421-ft. above sea level, lat. 35° 09' 05", long. 99° 42' 50".

Ownership: Oklahoma Community Television LLC.

**Erick, etc.**—K68AU, Ch. 68, Oklahoma Community Television LLC. Phone: 405-808-2509.

Technical Facilities: 0.815-kw ERP, lat. 35° 09' 05", long. 99° 42' 50".

Holds CP for change to channel number 21, 0.42-kw ERP, 407-ft. above ground, 2427-ft. above sea level, BDFCDTT-20091228AFE.

Ownership: Oklahoma Community Television LLC.

**Frederick**—K34IM-D, Ch. 34, Oklahoma Educational Television Authority. (KETA-TV Ch. 13 Oklahoma City) Phone: 405-848-8501.

Technical Facilities: 15-kw ERP, 206-ft. above ground, 1536-ft. above sea level, lat. 34° 22' 41", long. 99° 04' 17".

Holds CP for change to 12.35-kw ERP, BMPDIT-20100202ACA.

Ownership: Oklahoma Educational Television Authority.

**Gage**—K16DX, Ch. 16, Local TV Oklahoma License LLC. (KOKH-TV Ch. 24 Oklahoma City) Phone: 859-448-2707.

Technical Facilities: 0.984-kw ERP, lat. 36° 26' 03", long. 99° 46' 22".

Ownership: Local TV Holdings LLC.

**Gage, etc.**—K20BR, Ch. 20, Local TV Oklahoma License LLC. Phone: 859-448-2707.

Technical Facilities: 0.815-kw ERP, lat. 36° 26' 03", long. 99° 46' 22".

Ownership: Local TV Holdings LLC.

**Glencoe**—KOKQ-LP, Ch. 50, KOKH Television LLC.

Technical Facilities: 1000-w TPO, 11.6-kw ERP, 1260-ft. above sea level, lat. 36° 10' 24", long. 97° 58' 10".

Transmitter: Richmond Rd., W of Hwy. 108, Glencoe.

Ownership: KOKH Television LLC.

**Gould**—K51CV, Ch. 51, Oklahoma Community Television LLC. (KOCB Ch. 33 Oklahoma City) Phone: 405-808-2509.

Technical Facilities: 0.942-kw ERP, 292-ft. above ground, 2041-ft. above sea level, lat. 34° 44' 30", long. 99° 48' 30".

Ownership: Oklahoma Community Television LLC.

**Guymon**—K16AB-D, Ch. 16, Oklahoma Educational Television Authority. (KETA-TV Ch. 13 Oklahoma City) Phone: 405-841-9203.

Technical Facilities: 6.3-kw ERP, 522-ft. above ground, 3638-ft. above sea level, lat. 36° 40' 13", long. 101° 28' 48".

Began Operation: March 7, 1979.

Ownership: Oklahoma Educational Television Authority.

**Guymon**—K30FY, Ch. 30, Guymon TV Translator Inc. (KCIT Ch. 15 Amarillo) Phone: 580-338-1015.

Technical Facilities: 6.47-kw ERP, 489-ft. above ground, 3602-ft. above sea level, lat. 36° 40' 39", long. 101° 27' 52".

Holds CP for change to 2.46-kw ERP, 489-ft. above ground, 3601-ft. above sea level, BDISDTT-20090805ABP.

Began Operation: October 28, 1992.

Ownership: Guymon TV Translator Inc.

**Guymon**—K53BE, Ch. 53, Victory Center Inc. Phone: 580-338-5616. Fax: 580-338-2575.

Studio: 5th & Quinn Sts, Guymon, OK 73942.

Technical Facilities: 1000-w TPO, 6.566-kw ERP, 449-ft. above ground, 3652-ft. above sea level, lat. 36° 40' 30", long. 101° 33' 58".

Transmitter: Approx. 3.25-mi. W of Guymon Municipal Airport.

Ownership: Victory Center Inc.

Personnel: Brad Wayne Mendenhall, General Manager.

**Guymon**—K57HY, Ch. 57, Guymon TV Translator Inc. Phone: 580-338-1015.

Technical Facilities: 6.47-kw ERP, lat. 36° 40' 39", long. 101° 27' 52".

Holds CP for change to channel number 26, 2.46-kw ERP, 489-ft. above ground, 3601-ft. above sea level, BDISDTT-20090805ABN.

Began Operation: February 26, 1988.

Ownership: Guymon TV Translator Inc.

**Guymon**—K59GF, Ch. 59, Guymon TV Translator Inc. (KFDA-TV Ch. 10 Amarillo) Phone: 580-338-1015.

Technical Facilities: 6.47-kw ERP, 489-ft. above ground, 3602-ft. above sea level, lat. 36° 40' 39", long. 101° 27' 52".

Holds CP for change to channel number 32, 2.46-kw ERP, 489-ft. above ground, 3601-ft. above sea level, BDISDTT-20090805ABQ.

Began Operation: February 26, 1988.

Ownership: Guymon TV Translator Inc.

**Guymon**—K63DM, Ch. 63, Guymon TV Translator Inc. (KAMR-TV Ch. 19 Amarillo) Phone: 580-338-1015.

Technical Facilities: 6.47-kw ERP, lat. 36° 40' 39", long. 101° 27' 52".

Holds CP for change to channel number 28, 2.46-kw ERP, 489-ft. above ground, 3601-ft. above sea level, BDISDTT-20090805ABO.

Began Operation: January 1, 1900.

Ownership: Guymon TV Translator Inc.

**Hollis**—K24GG, Ch. 24, Oklahoma Community Television LLC. Phone: 405-808-2509.

Technical Facilities: 0.98-kw ERP, 308-ft. above ground, 2051-ft. above sea level, lat. 34° 44' 30", long. 99° 48' 30".

Ownership: Oklahoma Community Television LLC.

**Hollis, etc.**—K53AV, Ch. 53, Oklahoma Community Television LLC. (KJTL Ch. 15 Wichita Falls; KOKH-TV Ch. 24 Oklahoma City) Phone: 405-808-2509.

Technical Facilities: 1.1-kw ERP, 308-ft. above ground, 2050-ft. above sea level, lat. 34° 44' 30", long. 99° 48' 30".

Ownership: Oklahoma Community Television LLC.

**Hollis, etc.**—K55BQ, Ch. 55, Oklahoma Community Television LLC. (KFOR-TV Ch. 27 Oklahoma City) Phone: 405-808-2509.

Technical Facilities: 0.527-kw ERP, lat. 34° 44' 30", long. 99° 48' 30".

Holds CP for change to channel number 35, 0.9-kw ERP, 308-ft. above ground, 2051-ft. above sea level, BDFCDTT-20091228AFD.

Ownership: Oklahoma Community Television LLC.

**Hollis, etc.**—K57BB, Ch. 57, Oklahoma Community Television LLC. Phone: 405-808-2509.

Technical Facilities: 0.52-kw ERP, lat. 34° 44' 30", long. 99° 48' 30".

Holds CP for change to channel number 30, 10-kw ERP, 308-ft. above ground, 2051-ft. above sea level, BDISDTT-20060719ABH.

Ownership: Oklahoma Community Television LLC.

**Hollis, etc.**—K59BI, Ch. 59, Oklahoma Community Television LLC. (KOCO-TV Ch. 7 Oklahoma City) Phone: 405-808-2509.

Technical Facilities: 0.57-kw ERP, lat. 34° 44' 30", long. 99° 48' 30".

Ownership: Oklahoma Community Television LLC.

**Hugo**—K15AA-D, Ch. 15, Oklahoma Educational Television Authority. (KETA-TV Ch. 13 Oklahoma City) Phone: 405-848-8501.

Technical Facilities: 7.56-kw ERP, 355-ft. above ground, 926-ft. above sea level, lat. 33° 59' 45", long. 95° 30' 35".

Ownership: Oklahoma Educational Television Authority.

**Idabel**—K23HY-D, Ch. 23, Oklahoma Educational Television Authority. (KETA-TV Ch. 13 Oklahoma City) Phone: 405-848-8501.

Technical Facilities: 9.59-kw ERP, 447-ft. above ground, 914-ft. above sea level, lat. 33° 53' 16", long. 94° 48' 28".

Ownership: Oklahoma Educational Television Authority.

**Lawton**—K11VJ, Ch. 11, Marcia T. Turner. Phone: 954-732-9539.

Technical Facilities: 0.01-kw ERP, 98-ft. above ground, 1280-ft. above sea level, lat. 34° 34' 24", long. 98° 28' 40".

Ownership: Marcia T. Turner.

**Lawton**—K20HO, Ch. 20, Family Broadcasting Group Inc. Phone: 405-631-7335.

Technical Facilities: 20-kw ERP, 300-ft. above ground, 1530-ft. above sea level, lat. 34° 36' 27", long. 98° 16' 26".

Holds CP for change to 15-kw ERP, 299-ft. above ground, 1529-ft. above sea level, BDFCDTT-20090821AAD.

Began Operation: December 20, 1994.

Ownership: Family Broadcasting Group Inc.

**Lawton**—K25IC, Ch. 25, Mosely Enterprises LLC. Phone: 318-992-7766.

Technical Facilities: 0.108-kw ERP, 49-ft. above ground, 1102-ft. above sea level, lat. 34° 33' 57", long. 98° 23' 23".

Holds CP for change to 23-kw ERP, 328-ft. above ground, 1508-ft. above sea level, lat. 34° 34' 23.7", long. 98° 28' 39.8". BPTTL-20070410ADR.

Ownership: Mosely Enterprises LLC.

**Lawton**—K36AB-D, Ch. 36, Oklahoma Educational Television Authority. (KETA-TV Ch. 13 Oklahoma City) Phone: 405-848-8501.

Technical Facilities: 15-kw ERP, 342-ft. above ground, 1640-ft. above sea level, lat. 34° 37' 26", long. 98° 16' 15".

Ownership: Oklahoma Educational Television Authority.

**Lawton**—K43LK-D, Ch. 43, EICB-TV East LLC. Phone: 972-291-3750.

Technical Facilities: 2.6-kw ERP, 495-ft. above ground, 1726-ft. above sea level, lat. 34° 36' 27", long. 98° 16' 26".

Ownership: EICB-TV LLC.

**Lawton**—K49GC, Ch. 49, Trinity Broadcasting Network Inc. (KTBN-TV Ch. 23 Santa Ana) Phone: 714-832-2950. Fax: 714-730-0661.

Technical Facilities: 13.2-kw ERP, 170-ft. above ground, 1280-ft. above sea level, lat. 34° 36' 12", long. 98° 23' 46".

Transmitter: Hotel Lawtonian.

Ownership: Trinity Broadcasting Network Inc.  
 Personnel: Paul Crouch, General Manager; Ben Miller, Chief Engineer; Rod Henke, Sales Manager.

**Lawton**—K64GJ, Ch. 64, Equity Media Holdings Corp., Debtor in Possession. Phone: 501-219-2400.

Technical Facilities: 21.83-kw ERP, 262-ft. above ground, 1473-ft. above sea level, lat. 34° 35' 31", long. 98° 32' 56".

Holds CP for change to channel number 23, 150-kw ERP, BDISDTT-20060403APZ.

Began Operation: November 13, 2006.

Ownership: Equity Media Holdings Corp., Debtor in Possession.

**May, etc.**—K18BV, Ch. 18, Local TV Oklahoma License LLC. Phone: 859-448-2707.

Technical Facilities: 100-w TPO, 0.815-kw ERP, 240-ft. above ground, 2615-ft. above sea level, lat. 36° 26' 03", long. 99° 46' 22".

Transmitter: 8-mi. N of Gage.

Ownership: Local TV Holdings LLC.

**May, etc.**—K22BR, Ch. 22, Local TV Oklahoma License LLC. (KFOR-TV Ch. 27 Oklahoma City) Phone: 859-448-2707.

Technical Facilities: 0.815-kw ERP, 239-ft. above ground, 2615-ft. above sea level, lat. 36° 26' 03", long. 99° 46' 22".

Ownership: Local TV Holdings LLC.

**McAlester**—K51EK, Ch. 51, Family Broadcasting Group Inc. (KSBI Ch. 51 Oklahoma City) Phone: 405-631-7335.

Technical Facilities: 34.3-kw ERP, 328-ft. above ground, 1234-ft. above sea level, lat. 34° 58' 37", long. 95° 43' 01".

Began Operation: December 12, 1995.

Ownership: Family Broadcasting Group Inc.

**McAlester**—KEGG-LD, Ch. 18, Hosanna Apostolic Ministries Broadcasting Corp. Phone: 520-971-9274.

Technical Facilities: 0.4-kw ERP, 106-ft. above ground, 1018-ft. above sea level, lat. 35° 07' 00.1", long. 95° 57' 47.8".

Ownership: Hosanna Apostolic Ministries Broadcasting Corp.

**McAlester**—KEGG-LP, Ch. 35, Hosanna Apostolic Ministries Broadcasting Corp. (KTBN-TV Ch. 23 Santa Ana) Phone: 520-971-9274.

Technical Facilities: 0.45-kw ERP, 66-ft. above ground, 807-ft. above sea level, lat. 34° 57' 22", long. 95° 46' 23".

Began Operation: October 17, 2005.

Ownership: Hosanna Apostolic Ministries Broadcasting Corp.

**Miami**—KELF-LP, Ch. 48, Family Media Inc. Phone: 918-541-1934.

Studio: 310 Spring St. Grove, OK 74344.

Technical Facilities: 98.4-kw ERP, 197-ft. above ground, 1093-ft. above sea level, lat. 36° 52' 50", long. 94° 59' 26".

Multichannel TV Sound: Planned.

Ownership: Family Media Inc.

Personnel: Tony Bickel, General Manager; Thom Thompson, Chief Engineer; Nolan Williams, Sales Manager; Jean Bohannon, Program Director.

**Mooreland, etc.**—K61CW, Ch. 61, Local TV Oklahoma License LLC. (KTVN Ch. 13 Reno) Phone: 859-448-2707.

Technical Facilities: 0.81-kw ERP, 2421-ft. above sea level, lat. 36° 34' 06", long. 99° 16' 33".

Ownership: Local TV Holdings LLC.

**Muskogee**—K14LD, Ch. 14, Family Broadcasting Group Inc. (KSBI Ch. 51 Oklahoma City) Phone: 405-631-7335.

Technical Facilities: 37-kw ERP, 265-ft. above ground, 922-ft. above sea level, lat. 35° 40' 51", long. 95° 25' 19".

Holds CP for change to 15-kw ERP, 266-ft. above ground, 922-ft. above sea level, BDFCDTT-20090821AAI.

Began Operation: July 22, 1997.

Ownership: Family Broadcasting Group Inc.

**Nowata**—KGCT-CD, Ch. 25, Murphy D. Boughner. Phones: 918-273-2212; 918-599-4535. Fax: 918-599-4252.

Studio: 137 N Washington St. Bartlesville, OK 74006.

Technical Facilities: 0.06-kw ERP, 85-ft. above ground, 841-ft. above sea level, lat. 36° 42' 10", long. 95° 38' 24".

Transmitter: Water Tower at junction of Pecan & Shawnee Sts.

Multichannel TV Sound: Stereo only.

Began Operation: February 24, 1995.

Ownership: Murphy D. Boughner.

Personnel: Doug Boughner, General Manager.

**Oklahoma City**—KCHM-CA, Ch. 59, Oklahoma Land Co. LLC. Phone: 405-429-5003.

Technical Facilities: 20-kw ERP, 401-ft. above ground, 1713-ft. above sea level, lat. 35° 22' 10", long. 97° 27' 41".

Transmitter: 89th & Bryant Sts., Moore.

Began Operation: July 9, 1997.

Ownership: Oklahoma Land Co. LLC.

**Oklahoma City**—KLHO-LP, Ch. 17, Aracelis Ortiz Corp. Phone: 956-421-2635.

Technical Facilities: 1000-w TPO, 37.1-kw ERP, 197-ft. above ground, 1637-ft. above sea level, lat. 35° 22' 10", long. 97° 27' 36".

Transmitter: 5-mi. S of 89th & Bryant, Moore.

Ownership: Aracelis Ortiz Corp.

**Oklahoma City**—KOHC-CA, Ch. 38, Sunshine State Television Networks Inc. Phones: 954-431-3144; 305-776-8240. Fax: 954-431-3591.

Technical Facilities: 10-w TPO, 50-kw ERP, 177-ft. above ground, 1444-ft. above sea level, lat. 35° 21' 46", long. 97° 26' 57".

Transmitter: 2333 E Britton Rd.

Ownership: Sunshine State Television Networks Inc.

Personnel: Charles L. Freeny Jr., Chief Engineer.

**Oklahoma City**—KTOU-LP, Ch. 21, Mako Communications LLC. Phone: 361-883-1763.

Technical Facilities: 1000-w TPO, 41.61-kw ERP, 427-ft. above ground, 1706-ft. above sea level, lat. 35° 23' 14", long. 97° 29' 57".

Transmitter: 3.1-mi. S of Newcastle on State Hwy. 277.

Ownership: Mako Communications LLC.

Personnel: Bryan Covey, General Manager; Ron Turner, Chief Engineer; Don Shelton, Sales Manager.

**Oklahoma City**—KUOT-CA, Ch. 19, EICB-TV LLC. Phone: 972-291-3750.

Technical Facilities: 23.7-kw ERP, 591-ft. above ground, 1899-ft. above sea level, lat. 35° 22' 10", long. 97° 27' 41".

Holds CP for change to 15-kw ERP, BDFCDTA-20090812ACU.

Began Operation: March 29, 1996.

Ownership: EICB-TV LLC.

**Oklahoma City**—KWDW-LP, Ch. 48, Oklahoma Land Co. LLC. Phone: 405-429-5003.

Technical Facilities: 18.1-kw ERP, 699-ft. above ground, 1829-ft. above sea level, lat. 35° 32' 51", long. 97° 29' 30".

Began Operation: December 30, 1992.

Ownership: Oklahoma Land Co. LLC.

Personnel: Pete Sumrall, General Manager; Dave Russell, Sales Manager; Doug Gerlinger, Chief Engineer.

**Oklahoma City**—KXOC-LP, Ch. 41, Family Broadcasting Group Inc. Phone: 405-631-7335.

Technical Facilities: 48.8-kw ERP, 1000-ft. above ground, 2104-ft. above sea level, lat. 35° 35' 52", long. 97° 29' 22".

Holds CP for change to 15-kw ERP, 1001-ft. above ground, 2103-ft. above sea level, BDFCDTL-20090821AAB.

Began Operation: April 26, 1995.

Ownership: Family Broadcasting Group Inc.

**Ponca City**—K38AK, Ch. 38, Oklahoma Educational Television Authority. (KETA-TV Ch. 13 Oklahoma City) Phone: 405-848-8501.

Technical Facilities: 13.56-kw ERP, 410-ft. above ground, 1475-ft. above sea level, lat. 36° 44' 21", long. 97° 02' 31".

Ownership: Oklahoma Educational Television Authority.

**Ponca City**—KTEW-CA, Ch. 27, Oklahoma Broadcast Associates LLC. Phone: 405-833-1380.

Studio: 114 West Central, Ponca City, OK 74601.

Technical Facilities: 100-w TPO, 0.689-kw ERP, 377-ft. above ground, 1194-ft. above sea level, lat. 36° 41' 25", long. 97° 10' 20".

Holds CP for change to channel number 18, 4.25-kw ERP, 310-ft. above ground, 1304-ft. above sea level, BDISDTA-20090814AAQ.

Transmitter: 4-mi. W of Ponca City on Hwy. 60.

Began Operation: December 17, 1990.

Ownership: Oklahoma Broadcast Associates LLC.

Personnel: Dave Hall, General Manager; Kristina Hall, Sales Manager; Rick King, Chief Engineer.

**Poteau**—KSJF-CA, Ch. 59, Pinnacle Media LLC. Phone: 501-492-8202.

Technical Facilities: 1000-w TPO, 21.2-kw ERP, 105-ft. above ground, 2485-ft. above sea level, lat. 35° 04' 17", long. 94° 40' 47".

Transmitter: Cavanal Mountain.

Began Operation: December 27, 1994.

Ownership: Pinnacle Media LLC.

Personnel: Karen Pharis, General Manager; Don Jones, Chief Engineer; Leo Cruz, Sales Manager.

**Sayre**—K26EU, Ch. 26, Oklahoma Community Television LLC. (KJTL Ch. 15 Wichita Falls) Phone: 405-808-2509.

Technical Facilities: 0.9-kw ERP, lat. 35° 09' 05", long. 99° 42' 50".

Transmitter: 3.75-mi. W of Sayre.

Ownership: Oklahoma Community Television LLC.

**Seiling**—K49DO, Ch. 49, Local TV Oklahoma License LLC. Phone: 859-448-2707.

Technical Facilities: 100-w TPO, 0.77-kw ERP, 2231-ft. above sea level, lat. 36° 06' 00", long. 98° 57' 05".

Transmitter: Near Seiling.

Ownership: Local TV Holdings LLC.

**Seiling**—K51EB, Ch. 51, Local TV Oklahoma License LLC. Phone: 859-448-2707.

Technical Facilities: 100-w TPO, 0.77-kw ERP, 2231-ft. above sea level, lat. 36° 06' 00", long. 98° 57' 05".

Transmitter: Near Seiling.

Ownership: Local TV Holdings LLC.

**Seiling**—K53CI, Ch. 53, Local TV Oklahoma License LLC. Phone: 859-448-2707.

Technical Facilities: 0.815-kw ERP, 299-ft. above ground, 2257-ft. above sea level, lat. 36° 06' 00", long. 98° 57' 05".

Ownership: Local TV Holdings LLC.

**Seiling**—K55EZ, Ch. 55, Local TV Oklahoma License LLC. (KOCO-TV Ch. 7 Oklahoma City) Phone: 859-448-2707.

Technical Facilities: 0.815-kw ERP, 299-ft. above ground, 2257-ft. above sea level, lat. 36° 06' 00", long. 98° 57' 05".

Ownership: Local TV Holdings LLC.

**Seiling**—K57EA, Ch. 57, Local TV Oklahoma License LLC. Phone: 859-448-2707.

Technical Facilities: 292-ft. above ground, 2257-ft. above sea level, lat. 36° 06' 00", long. 98° 57' 05".

Ownership: Local TV Holdings LLC.

**Stillwater**—K21DF, Ch. 21, Family Broadcasting Group Inc. Phone: 405-631-7335.

Technical Facilities: 36.3-kw ERP, 325-ft. above ground, 1355-ft. above sea level, lat. 36° 06' 31", long. 97° 11' 46".

Holds CP for change to 15-kw ERP, BDFCDTT-20090821AAH.

Began Operation: September 21, 1994.

Ownership: Family Broadcasting Group Inc.

**Stillwater**—KOKG-LP, Ch. 19, KOKI Television LLC.

Technical Facilities: 100-w TPO, 1.16-kw ERP, 1037-ft. above sea level, lat. 36° 08' 13", long. 97° 01' 41".

Transmitter: 1501 N. Hightower St.

Ownership: KOKI Television LLC.

**Stillwater**—KOKM-LP, Ch. 7, Wellsprings TV Network Inc. Phone: 409-813-1000.

Technical Facilities: 10-w TPO, 15.9-kw ERP, 1027-ft. above sea level, lat. 36° 08' 13", long. 97° 01' 41".

Transmitter: 1505 N. Hightower St.

Ownership: Wellsprings Television Network Inc.

Personnel: Gershon Haston, Vice President & General Manager.

**Stillwater**—KWEM-LP, Ch. 31, Venture Media Group LLC. Phone: 405-377-8831.

Technical Facilities: 1000-w TPO, 8.9-kw ERP, 711-ft. above ground, 1742-ft. above sea level, lat. 36° 06' 31", long. 97° 11' 46".

Transmitter: 6.8-mi. W of the center of Stillwater.

Ownership: Venture Media Group LLC.

Personnel: Trace Morgan, Manager.

**Strong City**—K28BY, Ch. 28, Oklahoma Community Television LLC. (KJTL Ch. 15 Wichita Falls) Phone: 405-808-2509.

Technical Facilities: 0.815-kw ERP, lat. 35° 46' 58", long. 99° 35' 13".

Transmitter: 8-mi. N of Strong City.

Ownership: Oklahoma Community Television LLC.

**Strong City**—K30EF, Ch. 30, Oklahoma Community Television LLC. (KOCO-TV Ch. 7 Oklahoma City) Phone: 405-808-2509.

Technical Facilities: 1.07-kw ERP, 249-ft. above ground, 2589-ft. above sea level, lat. 35° 46' 58", long. 99° 35' 13".

Ownership: Oklahoma Community Television LLC.

**Strong City**—K32DF, Ch. 32, Oklahoma Community Television LLC. (KJTL Ch. 15 Wichita Falls; KOCB Ch. 33 Oklahoma City) Phone: 405-808-2509.

Technical Facilities: 1.07-kw ERP, 249-ft. above ground, 2589-ft. above sea level, lat. 35° 46' 53", long. 99° 35' 13".

Ownership: Oklahoma Community Television LLC.

**Strong City—K36AJ**, Ch. 36, Oklahoma Community Television LLC. Phone: 405-808-2509.

Technical Facilities: 0.847-kw ERP, 341-ft. above ground, 2680-ft. above sea level, lat. 35° 46' 50", long. 99° 35' 13".

Ownership: Oklahoma Community Television LLC.

**Strong City—K38AM**, Ch. 38, Oklahoma Community Television LLC. (KFOR-TV Ch. 27 Oklahoma City) Phone: 405-808-2509.

Technical Facilities: 0.872-kw ERP, 341-ft. above ground, 2680-ft. above sea level, lat. 35° 46' 58", long. 99° 35' 13".

Ownership: Oklahoma Community Television LLC.

**Strong City—K40AG**, Ch. 40, Oklahoma Community Television LLC. Phone: 405-808-2509.

Technical Facilities: 0.205-kw ERP, lat. 35° 46' 58", long. 99° 35' 13".

Ownership: Oklahoma Community Television LLC.

**Strong City—K42AG**, Ch. 42, Oklahoma Community Television LLC. (KOKH-TV Ch. 24 Oklahoma City) Phone: 405-808-2509.

Technical Facilities: 1.1-kw ERP, lat. 38° 30' 32", long. 113° 17' 21".

Transmitter: 18-mi. WNW of Milford.

Ownership: Oklahoma Community Television LLC.

■ **Sulphur—KOKT-LP**, Ch. 36, Oklahoma Land Co. LLC. Phone: 405-429-5003.

Studio: PO Box 944, State Hwy 7, Sulphur, OK 73086.

Technical Facilities: 1000-w TPO, 52.4-kw ERP, 299-ft. above ground, 1564-ft. above sea level, lat. 34° 22' 32", long. 97° 08' 05".

Transmitter: 0.5-mi. N of Springer.

Began Operation: December 11, 1992.

Ownership: Oklahoma Land Co. LLC.

Personnel: Beverly Orr, General Manager; Neal Ardman, Chief Engineer.

**Tahlequah—K04DY**, Ch. 4, Northeastern State U. Phone: 918-456-5511.

Technical Facilities: 10-w TPO, 0.07-kw ERP, lat. 35° 54' 51", long. 94° 59' 18".

Transmitter: Keetowah Hill in Tahlequah.

Ownership: Northeastern State U.

**Tulsa—K13XU**, Ch. 13, Family Broadcasting Group Inc. (KSBI Ch. 51 Oklahoma City) Phone: 405-631-7335.

Technical Facilities: 1-kw ERP, 220-ft. above ground, 1204-ft. above sea level, lat. 36° 11' 27", long. 96° 05' 32".

Began Operation: March 10, 1997.

Ownership: Family Broadcasting Group Inc.

**Tulsa—K15DA**, Ch. 15, Family Broadcasting Group Inc. (KSBI Ch. 51 Oklahoma City) Phone: 405-631-7335.

Technical Facilities: 70.9-kw ERP, 154-ft. above ground, 1014-ft. above sea level, lat. 35° 58' 15", long. 96° 10' 45".

Holds CP for change to channel number 34, 15-kw ERP, BDISDTT-20090821AAK.

Began Operation: October 24, 1996.

Ownership: Family Broadcasting Group Inc.

**Tulsa—K39CW**, Ch. 39, Ventana Television Inc. Phone: 727-872-4210.

Technical Facilities: 2000-w TPO, 29.8-kw ERP, 702-ft. above ground, 1165-ft. above sea level, lat. 36° 09' 01", long. 95° 59' 25".

Transmitter: Fourth National Bank Bldg., 15 W. 6th St.

Began Operation: May 7, 1992.

Ownership: Ventana Television Inc.

Personnel: John Skelnik, General Manager & Chief Engineer.

**Tulsa—K40KC-D**, Ch. 40, Three Angels Broadcasting Network Inc. Phone: 618-627-4651. Fax: 618-627-4155.

Studio: 3391 Charley Good Rd, West Frankfort, IL 62896.

Technical Facilities: 1.5-kw ERP, 197-ft. above ground, 1099-ft. above sea level, lat. 36° 06' 55.7", long. 96° 01' 02".

Ownership: Three Angels Broadcasting Network Inc.

Personnel: Moses Primo, Chief Engineer.

**Tulsa—K57IP**, Ch. 57, MS Communications LLC. Phone: 414-765-9737.

Technical Facilities: 0.007-kw ERP, 50-ft. above ground, 924-ft. above sea level, lat. 36° 06' 38.2", long. 96° 02' 04.2".

Ownership: MS Communications LLC.

■ **Tulsa—KTZT-CA**, Ch. 29, Word of God Fellowship Inc. Phone: 817-571-1229.

Technical Facilities: 1000-w TPO, 6-kw ERP, 702-ft. above ground, 1132-ft. above sea level, lat. 36° 09' 01", long. 95° 59' 25".

Transmitter: Bank Four Bldg.

Ownership: Word of God Fellowship Inc.

■ **Tulsa—KUTU-CA**, Ch. 25, Oklahoma Land Co. LLC. Phone: 405-429-5003.

Technical Facilities: 5.06-kw ERP, 476-ft. above ground, 1198-ft. above sea level, lat. 36° 09' 01", long. 95° 59' 25".

Transmitter: Bank IV Center, 15th W. 6th St.

Began Operation: June 11, 1996.

Ownership: Oklahoma Land Co. LLC.

**Tulsa—KXAP-LD**, Ch. 51, Las Americas Supermercado Inc. Phones: 918-794-0720; 918-851-8000. Fax: 918-794-0724.

Studio: 1232 E 2nd St, 2nd Fl, Tulsa, OK 74120.

Technical Facilities: 15-kw ERP, 270-ft. above ground, 941-ft. above sea level, lat. 36° 05' 13", long. 95° 51' 33".

Ownership: Las Americas Supermercado Inc.

**Weatherford—K20DX**, Ch. 20, Oklahoma Community Television LLC. Phone: 405-808-2509.

Technical Facilities: 20-w TPO, 0.9-kw ERP, 1968-ft. above sea level, lat. 35° 29' 28", long. 98° 43' 54".

Transmitter: 2.5-mi. SSW of Weatherford.

Ownership: Oklahoma Community Television LLC.

**Woodward—K59EE**, Ch. 59, Local TV Oklahoma License LLC. Phone: 859-448-2707.

Technical Facilities: 100-w TPO, 0.815-kw ERP, 305-ft. above ground, 2428-ft. above sea level, lat. 36° 34' 06", long. 99° 16' 33".

Transmitter: 8.9-mi. NNW of Mooreland.

Ownership: Local TV Holdings LLC.

■ **Woodward—KOMI-CD**, Ch. 34, Omni Broadcasting Inc. Phone: 580-256-5400. Fax: 580-256-3825.

Technical Facilities: 15-kw ERP, 1060-ft. above ground, 3330-ft. above sea level, lat. 36° 16' 06", long. 99° 26' 56".

Began Operation: September 22, 1995.

Personnel: Anne Coleman, General Manager; Lawrence Powell, Chief Engineer; Larry Anderson, Sales Manager.

**Woodward, etc.—K63CF**, Ch. 63, Local TV Oklahoma License LLC. (KOCO-TV Ch. 7 Oklahoma City) Phone: 859-448-2707.

Technical Facilities: 0.81-kw ERP, 2421-ft. above sea level, lat. 36° 34' 06", long. 99° 16' 33".

Ownership: Local TV Holdings LLC.

**Woodward, etc.—K65CO**, Ch. 65, Local TV Oklahoma License LLC. Phone: 859-448-2707.

Technical Facilities: 0.81-kw ERP, 2421-ft. above sea level, lat. 36° 34' 06", long. 99° 16' 33".

Ownership: Local TV Holdings LLC.

**Woodward, etc.—K67CW**, Ch. 67, Local TV Oklahoma License LLC. (KOKH-TV Ch. 24 Oklahoma City) Phone: 859-448-2707.

Technical Facilities: 0.815-kw ERP, 2425-ft. above sea level, lat. 36° 34' 06", long. 99° 16' 33".

Ownership: Local TV Holdings LLC.

**Woodward, etc.—K69DH**, Ch. 69, Local TV Oklahoma License LLC. Phone: 859-448-2707.

Technical Facilities: 100-w TPO, 0.815-kw ERP, 300-ft. above ground, 2420-ft. above sea level, lat. 36° 34' 06", long. 99° 16' 33".

Transmitter: Approx. 9-mi. NNW of Mooreland.

Ownership: Local TV Holdings LLC.

## Oregon

**Albany, etc.—K20DD**, Ch. 20, Meredith Corp. Phones: 503-239-4949; 515-284-3000. Fax: 503-239-6184.

Technical Facilities: 10.7-kw ERP, 69-ft. above ground, 1489-ft. above sea level, lat. 44° 30' 18", long. 122° 57' 32".

Holds CP for change to 2-kw ERP, 69-ft. above ground, 1491-ft. above sea level, BDFCDTL-20090630ACM.

Began Operation: January 14, 1994.

Ownership: Meredith Corp.

**Altamont, etc.—K52AS**, Ch. 52, Soda Mountain Broadcasting Inc. Phone: 541-773-1212. Fax: 541-779-9261.

Studio: 1090 Knutson Ave, Medford, OR 97504.

Technical Facilities: 14.3-kw ERP, lat. 42° 12' 57", long. 121° 47' 53".

Ownership: Soda Mountain Broadcasting Inc.

Personnel: Renard Maiuri, General Manager.

**Applegate Valley—K02EK**, Ch. 2, Freedom Broadcasting of Oregon Licensee LLC, Debtor in Possession. Phone: 541-773-7373.

Technical Facilities: 0.004-kw ERP, 2720-ft. above sea level, lat. 42° 13' 12", long. 123° 01' 59".

Ownership: Freedom Communications Broadcast Trust.

**Applegate Valley—K04ER**, Ch. 4, California-Oregon Broadcasting Inc. (KOB1 Ch. 5 Medford) Phone: 541-779-5555.

Technical Facilities: 0.003-kw ERP, 2720-ft. above sea level, lat. 42° 13' 12", long. 123° 01' 59".

Ownership: California-Oregon Broadcasting Inc.

**Arlington—K17GK**, Ch. 17, Oregon Public Broadcasting. (KOPB-TV Ch. 10 Portland) Phone: 503-244-9900.

Technical Facilities: 1-kw ERP, 79-ft. above ground, 1814-ft. above sea level, lat. 45° 45' 50", long. 120° 14' 40".

Holds CP for change to 0.3-kw ERP, BDFCDTL-20080325AHM.

Ownership: Oregon Public Broadcasting.

**Ashland—K39EF**, Ch. 39, WatchTV Inc. Phone: 503-241-2411. Fax: 503-226-3557.

Technical Facilities: 24.5-kw ERP, 79-ft. above ground, 3730-ft. above sea level, lat. 42° 17' 43", long. 122° 45' 00".

Holds CP for change to 0.83-kw ERP, 79-ft. above ground, 3881-ft. above sea level, lat. 42° 17' 53", long. 122° 45' 01". BDFCDTL-20090102ACJ.

Began Operation: February 5, 1996.

Ownership: WatchTV Inc.

Personnel: Gregory J. Herman, General Manager; Steven A. Hale, Station Manager.

**Ashland, etc.—K04EO**, Ch. 4, Freedom Broadcasting of Oregon Licensee LLC, Debtor in Possession. Phone: 541-773-7373.

Technical Facilities: 0.08-kw ERP, 3796-ft. above sea level, lat. 42° 17' 43", long. 122° 45' 00".

Ownership: Freedom Communications Broadcast Trust.

**Astoria—K04PH**, Ch. 4, Kenneth E. Lewetag. Phone: 503-930-7228.

Technical Facilities: 2.25-kw ERP, 69-ft. above ground, 1388-ft. above sea level, lat. 46° 17' 10", long. 123° 53' 50".

Ownership: Kenneth E. Lewetag.

**Astoria—K05LE**, Ch. 5, Michael L. Mattson. Phone: 503-409-2181.

Technical Facilities: 2.5-kw ERP, 69-ft. above ground, 1388-ft. above sea level, lat. 46° 17' 10", long. 123° 53' 50".

Ownership: Michael L. Mattson.

**Astoria—K17HA**, Ch. 17, King Broadcasting Co. (KGW Ch. 8 Portland) Phone: 214-977-6606.

Technical Facilities: 18-kw ERP, 49-ft. above ground, 1421-ft. above sea level, lat. 46° 17' 11", long. 123° 53' 45".

Ownership: Belo Corp.

**Astoria—K23GK**, Ch. 23, Oregon Public Broadcasting. Phone: 503-244-9900.

Technical Facilities: 15.5-kw ERP, 49-ft. above ground, 1421-ft. above sea level, lat. 46° 17' 11", long. 123° 53' 45".

Holds CP for change to 3.1-kw ERP, BDFCDTL-20080319AAQ.

Ownership: Oregon Public Broadcasting.

**Astoria**—K26DB, Ch. 26, Fisher Broadcasting Inc. - Portland TV LLC. (KATU Ch. 43 Portland)  
 Technical Facilities: 23.8-kw ERP, 49-ft. above ground, 1375-ft. above sea level, lat. 46° 17' 10", long. 123° 53' 50".  
 Ownership: Fisher Communications Inc.

**Astoria**—K28FP, Ch. 28, WatchTV Inc. Phone: 503-241-2411. Fax: 503-226-3557.

Technical Facilities: 1000-w TPO, 13.2-kw ERP, 49-ft. above ground, 1375-ft. above sea level, lat. 46° 17' 10", long. 123° 53' 50".

Holds CP for change to 15-kw ERP, BDFCDTL-20090102ACL.

Transmitter: 2.9-mi. N of U.S. 101, 2.5-mi. ENE of Chinook.

Began Operation: July 27, 1999.

Ownership: WatchTV Inc.

Personnel: Gregory J. Herman, General Manager; Steven A. Hale, Station Manager.

**Astoria**—K34DC, Ch. 34, NVT Portland Licensee LLC. (KOIN Ch. 40 Portland) Phone: 214-758-6107.

Technical Facilities: 23.6-kw ERP, 49-ft. above ground, 1375-ft. above sea level, lat. 46° 17' 10", long. 123° 53' 50".

Began Operation: May 5, 1992.

Ownership: NVT License Holdings LLC.

**Baker**—K42AI, Ch. 42, Blue Mountain Translator District. (KOIN Ch. 40 Portland) Phones: 509-529-9149; 541-963-0196.

Technical Facilities: 1.68-kw ERP, lat. 44° 36' 32", long. 117° 46' 32".

Holds CP for change to 1-kw ERP, 49-ft. above ground, 6450-ft. above sea level, lat. 44° 35' 57", long. 117° 46' 58". BDFCDTT-20090921ABV.

Began Operation: May 11, 1982.

Ownership: Blue Mountain Translator District.

**Baker**—K46AM, Ch. 46, Blue Mountain Translator District. (KTVB Ch. 7 Boise) Phones: 509-529-9149; 541-963-0196.

Technical Facilities: 0.1-kw ERP, lat. 44° 36' 32", long. 117° 46' 32".

Holds CP for change to 1-kw ERP, 49-ft. above ground, 6450-ft. above sea level, lat. 44° 35' 57", long. 117° 46' 58". BDFCDTT-20090921ABP.

Ownership: Blue Mountain Translator District.

**Baker**—K50FD, Ch. 50, Blue Mountain Translator District. (KGW Ch. 8 Portland) Phones: 509-529-9149; 541-963-0196.

Technical Facilities: 0.9-kw ERP, 23-ft. above ground, 6421-ft. above sea level, lat. 44° 36' 32", long. 117° 46' 32".

Holds CP for change to 0.73-kw ERP, 49-ft. above ground, 6450-ft. above sea level, lat. 44° 35' 57", long. 117° 46' 58". BDFCDTT-20090921ABM.

Began Operation: November 20, 1989.

Ownership: Blue Mountain Translator District.

**Baker City**—K55JS, Ch. 55, Blue Mountain Translator District. Phone: 509-529-9149.

Technical Facilities: 4.9-kw ERP, 36-ft. above ground, 6437-ft. above sea level, lat. 44° 35' 57", long. 117° 46' 58".

Ownership: Blue Mountain Translator District.

**Baker City, etc.**—K20IV-D, Ch. 20, Oregon Public Broadcasting. (KTVR Ch. 13 La Grande) Phone: 503-244-9900.

Technical Facilities: 0.5-kw ERP, 30-ft. above ground, 6430-ft. above sea level, lat. 44° 35' 57", long. 117° 46' 58".

Began Operation: December 2, 2008.

Ownership: Oregon Public Broadcasting.

**Baker City, etc.**—K48DC, Ch. 48, Oregon Public Broadcasting. (KTVR Ch. 13 La Grande) Phone: 503-244-9900.

Technical Facilities: 5-kw ERP, 30-ft. above ground, 6430-ft. above sea level, lat. 44° 35' 57", long. 117° 46' 58".

Began Operation: November 1, 1988.

Ownership: Oregon Public Broadcasting.

**Baker Valley**—K44AJ, Ch. 44, Blue Mountain Translator District. (KATU Ch. 43 Portland) Phones: 509-529-9149; 541-963-0196.

Technical Facilities: 0.337-kw ERP, lat. 44° 36' 32", long. 117° 46' 32".

Holds CP for change to 1-kw ERP, 49-ft. above ground, 6450-ft. above sea level, lat. 44° 35' 57", long. 117° 46' 58". BDFCDTT-20090921ABT.

Began Operation: May 11, 1982.

Ownership: Blue Mountain Translator District.

**Baker Valley, etc.**—K40AJ, Ch. 40, Blue Mountain Translator District. (KPTV Ch. 12 Portland) Phones: 509-529-9149; 541-963-0196.

Technical Facilities: 0.278-kw ERP, 6421-ft. above sea level, lat. 44° 36' 32", long. 117° 46' 32".

Holds CP for change to 1-kw ERP, 49-ft. above ground, 6450-ft. above sea level, lat. 44° 35' 57", long. 117° 46' 58". BDFCDTT-20090921ABY.

Began Operation: August 16, 1982.

Ownership: Blue Mountain Translator District.

**Bend**—K27DO, Ch. 27, NPG of Oregon Inc. (KPDX Ch. 48 Vancouver) Phone: 816-271-8505.

Technical Facilities: 8.7-kw ERP, lat. 44° 26' 17", long. 120° 57' 13".

Holds CP for change to 5-kw ERP, 72-ft. above ground, 5705-ft. above sea level, BDFCDTA-20060703ACY.

Transmitter: Grizzly Mountain, 10-mi. NW of Prineville.

Ownership: News Press & Gazette Co.

**Bend**—K28JE, Ch. 28, EICB-TV East LLC. Phone: 972-291-3750.

Technical Facilities: 0.1-kw ERP, 33-ft. above ground, 3720-ft. above sea level, lat. 44° 03' 40", long. 121° 17' 23".

Holds CP for change to channel number 49, 5-kw ERP, 49-ft. above ground, 6519-ft. above sea level, lat. 44° 04' 43", long. 121° 33' 07". BDISDTL-20090529AMQ.

Began Operation: March 24, 2009.

Ownership: EICB-TV LLC.

**Bend**—K33AG, Ch. 33, Trinity Broadcasting Network Inc. (KTBN-TV Ch. 23 Santa Ana) Phone: 714-832-2950. Fax: 714-730-0661.

Technical Facilities: 2.9-kw ERP, 75-ft. above ground, 4311-ft. above sea level, lat. 44° 04' 40", long. 121° 19' 49".

Holds CP for change to 15-kw ERP, BDFCDTT-20060330ADV.

Ownership: Trinity Broadcasting Network Inc.

**Bend**—K45KM-D, Ch. 45, NPG of Oregon Inc. (KGW Ch. 8 Portland) Phone: 816-271-8502.

Technical Facilities: 4.4-kw ERP, 141-ft. above ground, 4357-ft. above sea level, lat. 44° 04' 40", long. 121° 19' 49".

Holds CP for change to 15-kw ERP, BPDTL-20090722AAL.

Ownership: News Press & Gazette Co.

**Bend**—K53JV, Ch. 53, Three Sisters Broadcasting LLC. (KEZI Ch. 9 Eugene) Phone: 541-485-5611.

Technical Facilities: 30-kw ERP, 200-ft. above ground, 4419-ft. above sea level, lat. 44° 04' 40.6", long. 121° 19' 56.9".

Holds CP for change to channel number 18, 8.5-kw ERP, BDISDTT-20090820ADP.

Ownership: Three Sisters Broadcasting LLC.

**Bend**—KABH-CA, Ch. 15, WatchTV Inc. Phone: 503-241-2411. Fax: 503-226-3557.

Technical Facilities: 1000-w TPO, 84-kw ERP, 49-ft. above ground, 4327-ft. above sea level, lat. 44° 04' 30", long. 121° 19' 46".

Transmitter: Aubrey Butte, 1.4-mi. W of U.S. Rte. 20/97.

Ownership: WatchTV Inc.

Personnel: Gregory J. Hermann, General Manager; Steven A. Hale, Station Manager.

**Bend**—KBND-LP, Ch. 41, Combined Communications Inc. Phone: 541-382-5263.

Technical Facilities: 6.5-kw ERP, 184-ft. above ground, 4393-ft. above sea level, lat. 44° 04' 39", long. 121° 19' 57".

Holds CP for change to 2.3-kw ERP, 174-ft. above ground, 4383-ft. above sea level, BMDPTL-20090521AEQ.

Began Operation: October 25, 2004.

Ownership: Combined Communications Inc.

**Bend**—KBNZ-LD, Ch. 7, Central Oregon Cable Advertising LLC. Phone: 541-312-6442.

Technical Facilities: 0.3-kw ERP, 289-ft. above ground, 4508-ft. above sea level, lat. 44° 04' 41", long. 121° 19' 57".

Multichannel TV Sound: Stereo and separate audio program.

Began Operation: May 6, 1988.

Ownership: Central Oregon Cable Advertising LLC.

**Bend**—KFXX-LP, Ch. 39, NPG of Oregon Inc. Phone: 816-271-8502.

Technical Facilities: 20-kw ERP, 141-ft. above ground, 4357-ft. above sea level, lat. 44° 04' 40", long. 121° 19' 49".

Holds CP for change to 15-kw ERP, BDFCDTA-20091209ACQ.

Began Operation: October 14, 1993.

Ownership: News Press & Gazette Co.

**Bend**—KQRE-LP, Ch. 19, NPG of Oregon Inc. Phone: 816-271-8502.

Technical Facilities: 50-kw ERP, 59-ft. above ground, 5666-ft. above sea level, lat. 44° 26' 17", long. 120° 57' 14".

Began Operation: October 1, 1982.

Ownership: News Press & Gazette Co.

**Bend**—KUBN-LP, Ch. 50, Meredith Corp. (KPTV Ch. 12 Portland) Phones: 503-239-4949; 515-284-3000. Fax: 503-239-6184.

Technical Facilities: 11.7-kw ERP, lat. 44° 11' 51", long. 120° 58' 35".

Holds CP for change to channel number 43, 32.7-kw ERP, 68-ft. above ground, 5238-ft. above sea level, BDISTTL-20060822AIL.

Transmitter: Powell Butte, 9.4-mi. SW of Prineville.

Ownership: Meredith Corp.

**Black Butte Ranch**—K04HK, Ch. 4, Black Butte Ranch Association. Phone: 541-595-1501.

Technical Facilities: 0.025-kw ERP, 4071-ft. above sea level, lat. 44° 21' 07", long. 121° 41' 24".

Ownership: Black Butte Ranch Association.

**Black Butte Ranch**—K05GZ, Ch. 5, Black Butte Ranch Association. Phone: 541-595-1501.

Technical Facilities: 0.025-kw ERP, 4058-ft. above sea level, lat. 44° 21' 07", long. 121° 41' 24".

Transmitter: 5-Mile Butte, Deschutes County.

Ownership: Black Butte Ranch Association.

**Black Butte Ranch**—K64AO, Ch. 64, Black Butte Ranch Association. (KGW Ch. 8 Portland) Phone: 541-595-1501.

Technical Facilities: 0.163-kw ERP, 4058-ft. above sea level, lat. 44° 21' 07", long. 121° 41' 24".

Ownership: Black Butte Ranch Association.

**Brookings**—K07JT, Ch. 7, California-Oregon Broadcasting Inc. (KOBI Ch. 5 Medford) Phone: 541-779-5555.

Technical Facilities: 0.3-kw ERP, 26-ft. above ground, 1168-ft. above sea level, lat. 42° 02' 39", long. 124° 14' 00".

Holds CP for change to 0.075-kw ERP, BDFCDTV-20091102ADA.

Ownership: California-Oregon Broadcasting Inc.

**Brookings**—K10LR, Ch. 10, Freedom Broadcasting of Oregon Licensee LLC, Debtor in Possession. Phone: 541-773-7373.

Technical Facilities: 0.056-kw ERP, lat. 42° 02' 39", long. 124° 13' 52".

Ownership: Freedom Communications Broadcast Trust.

**Brookings**—K57GP, Ch. 57, Three Angels Broadcasting Network Inc. Phone: 618-627-4651. Fax: 618-627-4155.

Studio: 3391 Charley Good Rd, West Frankfort, IL 62896.

Technical Facilities: 100-w TPO, 1.869-kw ERP, 72-ft. above ground, 1890-ft. above sea level, lat. 42° 07' 23", long. 124° 17' 56".

Holds CP for change to channel number 21, 0.53-kw ERP, 72-ft. above ground, 1857-ft. above sea level, BDISDTL-20090804ABX.

Transmitter: 5-mi. NE of Brookings.

Began Operation: July 10, 1995.

Ownership: Three Angels Broadcasting Network Inc.

Personnel: Moses Primo, Chief Engineer.

**Brookings**—KBSC-LP, Ch. 49, Oregon Coast Media Inc. Phone: 707-977-0338.

Studio: 605 Railroad St, Brookings, OR 97415.

Technical Facilities: 100-w TPO, 5.6-kw ERP, 26-ft. above ground, 1368-ft. above sea level, lat. 42° 03' 08", long. 124° 14' 07".

Transmitter: 1.2-mi. E of Harbor.

Ownership: Fred McCutchan.

Personnel: Bob deGroot, Sales Manager; Dan Nelson, Chief Engineer; Dave Shaw, News Director.

**Brookings, etc.**—K18EP, Ch. 18, Southern Oregon Public Television Inc. (KSYS Ch. 8 Medford)

Technical Facilities: 3.21-kw ERP, 30-ft. above ground, 1781-ft. above sea level, lat. 42° 07' 23", long. 124° 17' 56".

Ownership: Southern Oregon Public Television Inc.

**Brookings, etc.**—K31GP, Ch. 31, Broadcasting Licenses LP. Phone: 517-347-4141.

Technical Facilities: 2.15-kw ERP, 27-ft. above ground, 182-ft. above sea level, lat. 42° 03' 09", long. 124° 16' 51".

Ownership: Broadcasting Licenses LP.

**Burns**—K36BA, Ch. 36, Oregon Public Broadcasting. (KOPB-TV Ch. 10 Portland) Phone: 503-244-9900.

Technical Facilities: 0.78-kw ERP, lat. 43° 34' 26", long. 119° 07' 48".

Holds CP for change to 0.62-kw ERP, 43-ft. above ground, 5351-ft. above sea level, BDFCDTT-20090225AAC.

Ownership: Oregon Public Broadcasting.

**Burns**—K41HZ, Ch. 41, NPG of Oregon Inc. Phone: 816-271-8502.

Technical Facilities: 9.45-kw ERP, 92-ft. above ground, 5377-ft. above sea level, lat. 43° 34' 26", long. 119° 07' 47".

Ownership: News Press & Gazette Co.

**Burns**—K43IH, Ch. 43, NPG of Oregon Inc. Phone: 816-271-8502.

Technical Facilities: 9.45-kw ERP, 92-ft. above ground, 5377-ft. above sea level, lat. 43° 34' 26", long. 119° 07' 47".

Ownership: News Press & Gazette Co.

**Butte Falls**—K04JQ, Ch. 4, Freedom Broadcasting of Oregon Licensee LLC, Debtor in Possession. Phone: 541-773-7373.

Technical Facilities: 0.009-kw ERP, lat. 42° 34' 24", long. 122° 34' 15".

Ownership: Freedom Communications Broadcast Trust.

**Camas Valley**—K07PP, Ch. 7, South West Oregon TV Broadcasting Corp. (KPIC Ch. 19 Roseburg) Phone: 206-404-3065.

Technical Facilities: 0.046-kw ERP, lat. 42° 59' 44", long. 123° 45' 31".

Began Operation: June 10, 1980.

Ownership: California-Oregon Broadcasting Inc.; Fisher Communications Inc.

**Camas Valley**—K21AI, Ch. 21, Camas Valley Grange No. 521. (KEZI Ch. 9 Eugene) Phone: 541-225-1110.

Technical Facilities: 0.28-kw ERP, lat. 42° 59' 44", long. 123° 45' 31".

Ownership: Camas Valley Grange No. 521.

■ **Canyonville**—K32ET, Ch. 32, Three Angels Broadcasting Network Inc. Phone: 618-627-4651. Fax: 618-627-4155.

Studio: 3391 Charley Good Rd, West Frankfort, IL 62896.

Technical Facilities: 100-w TPO, 0.6-kw ERP, 69-ft. above ground, 3538-ft. above sea level, lat. 42° 54' 06", long. 123° 17' 07".

Holds CP for change to channel number 21, 0.36-kw ERP, 68-ft. above ground, 3540-ft. above sea level, BDISDTL-20090818ABQ.

Transmitter: 2-mi. S of Canyonville.

Began Operation: May 30, 1996.

Ownership: Three Angels Broadcasting Network Inc.

Personnel: Moses Primo, Chief Engineer.

**Canyonville**—K43DI, Ch. 43, California-Oregon Broadcasting Inc. Phone: 541-779-5555.

Technical Facilities: 0.35-kw ERP, lat. 42° 54' 06", long. 123° 17' 07".

Ownership: California-Oregon Broadcasting Inc.

**Canyonville, etc.**—K07KT, Ch. 7, California-Oregon Broadcasting Inc. (KOBIC Ch. 5 Medford) Phone: 541-779-5555.

Technical Facilities: 0.02-kw ERP, 3389-ft. above sea level, lat. 42° 54' 06", long. 123° 17' 07".

Ownership: California-Oregon Broadcasting Inc.

**Carpenterville**—K60BJ, Ch. 60, Freedom Broadcasting of Oregon Licensee LLC, Debtor in Possession. Phone: 541-773-7373.

Technical Facilities: 0.003-kw ERP, lat. 42° 12' 32", long. 124° 13' 27".

Began Operation: April 30, 1980.

Ownership: Freedom Communications Broadcast Trust.

**Cascadia**—K04CX, Ch. 4, Cascadia Community TV Inc. (KOIN Ch. 40 Portland) Phone: 541-367-2927.

Technical Facilities: 0.009-kw ERP, lat. 44° 23' 19", long. 122° 28' 11".

Ownership: Cascadia Community TV Inc.

**Cave Junction**—K07PZ, Ch. 7, California-Oregon Broadcasting Inc. (KOBIC Ch. 5 Medford) Phone: 541-779-5555.

Technical Facilities: 0.005-kw ERP, 4026-ft. above sea level, lat. 42° 15' 31", long. 123° 39' 43".

Ownership: California-Oregon Broadcasting Inc.

**Cave Junction**—K13PH, Ch. 13, Southern Oregon Public Television Inc. (KSYS Ch. 8 Medford) Phone: 541-779-0808.

Technical Facilities: 0.046-kw ERP, lat. 42° 15' 14", long. 123° 39' 38".

Ownership: Southern Oregon Public Television Inc.

**Cave Junction**—K22IQ-D, Ch. 22, Southern Oregon Public Television Inc. Phone: 541-779-0808.

Technical Facilities: 0.1-kw ERP, 23-ft. above ground, 4022-ft. above sea level, lat. 42° 15' 29", long. 123° 39' 39".

Ownership: Southern Oregon Public Television Inc.

**Cave Junction**—K24BV, Ch. 24, Freedom Broadcasting of Oregon Licensee LLC, Debtor in Possession. Phone: 541-773-7373.

Technical Facilities: 8.9-kw ERP, lat. 42° 15' 31", long. 123° 39' 36".

Began Operation: May 27, 1988.

Ownership: Freedom Communications Broadcast Trust.

**Cave Junction**—K48GO, Ch. 48, Better Life Television. Phone: 541-474-3089.

Technical Facilities: 4.1-kw ERP, 89-ft. above ground, 4091-ft. above sea level, lat. 42° 15' 31", long. 123° 39' 43".

Holds CP for change to 0.662-kw ERP, BDFCDTL-20091029ACJ.

Ownership: Better Life Television Inc.

**Cave Junction, etc.**—K02DV, Ch. 2, Freedom Broadcasting of Oregon Licensee LLC, Debtor in Possession. Phone: 541-773-7373.

Technical Facilities: 0.004-kw ERP, 2192-ft. above sea level, lat. 42° 08' 06", long. 123° 41' 42".

Ownership: Freedom Communications Broadcast Trust.

**Cave Junction, etc.**—K51BV, Ch. 51, Soda Mountain Broadcasting Inc. Phone: 541-485-5611.

Technical Facilities: 0.616-kw ERP, 49-ft. above ground, 4049-ft. above sea level, lat. 42° 15' 31", long. 123° 39' 43".

Holds CP for change to 1.12-kw ERP, 69-ft. above ground, 4068-ft. above sea level, BDFCDTT-20090923ACI.

Began Operation: April 6, 1988.

Ownership: Soda Mountain Broadcasting Inc.

**Chemult**—K06LI, Ch. 6, NPG of Oregon Inc. Technical Facilities: 0.067-kw ERP, 36-ft. above ground, 6772-ft. above sea level, lat. 43° 18' 19", long. 121° 42' 56".

Ownership: News Press & Gazette Co.

**Chemult**—K07PS, Ch. 7, California-Oregon Broadcasting Inc. (KOTI Ch. 13 Klamath Falls) Phone: 541-779-5555.

Technical Facilities: 0.047-kw ERP, 7100-ft. above sea level, lat. 43° 18' 19", long. 121° 42' 56".

Ownership: California-Oregon Broadcasting Inc.

**Chiloquin**—K06NS-D, Ch. 6, California-Oregon Broadcasting Inc. (KOTI Ch. 13 Klamath Falls) Phone: 541-779-5555.

Technical Facilities: 0.193-kw ERP, 85-ft. above ground, 5476-ft. above sea level, lat. 42° 15' 45", long. 121° 45' 22".

Ownership: California-Oregon Broadcasting Inc.

■ **Christmas Valley**—K17DU, Ch. 17, Three Angels Broadcasting Network Inc. Phone: 618-627-4651. Fax: 618-627-4155.

Studio: 3391 Charley Good Rd, West Frankfort, IL 62896.

Technical Facilities: 100-w TPO, 4.66-kw ERP, 39-ft. above ground, 5658-ft. above sea level, lat. 43° 09' 55", long. 120° 52' 45".

Holds CP for change to 5.55-kw ERP, 39-ft. above ground, 5659-ft. above sea level, BDFCDTL-20090824AEX.

Transmitter: 11.5-mi. SW of Christmas Valley on Table Rock Mountain.

Began Operation: May 5, 1997.

Ownership: Three Angels Broadcasting Network Inc.

Personnel: Moses Primo, Chief Engineer.

**College Hill, etc.**—K11GT, Ch. 11, KEZI Inc. (KEZI Ch. 9 Eugene)

Technical Facilities: 0.35-kw ERP, 1384-ft. above sea level, lat. 44° 00' 05", long. 123° 06' 05".

Ownership: Chambers Communications Corp.

**Coos Bay**—K14MQ, Ch. 14, California-Oregon Broadcasting Inc. Phone: 541-779-5555.

Technical Facilities: 40-kw ERP, 46-ft. above ground, 906-ft. above sea level, lat. 43° 23' 35", long. 124° 07' 47".

Holds CP for change to 4.82-kw ERP, 102-ft. above ground, 896-ft. above sea level, lat. 43° 23' 33.2", long. 124° 07' 50.2". BDFCDTL-20091102ACX.

Transmitter: 5-mi. E of Coos Bay.

Began Operation: November 20, 1989.

Ownership: California-Oregon Broadcasting Inc.

**Coos Bay**—K27CL, Ch. 27, KEZI Inc. Phone: 503-485-5611. Fax: 503-342-1568.

Studio: 2940 Chad Dr, Eugene, OR 97408.

Technical Facilities: 1000-w TPO, 11.1-kw ERP, 148-ft. above ground, 1007-ft. above sea level, lat. 43° 23' 26", long. 124° 07' 48".

Holds CP for change to 5.6-kw ERP, 148-ft. above ground, 1080-ft. above sea level, BDFCDTT-20090925ABW.

Transmitter: Noah Butte, 3.7-mi. E of Coos Bay.

Began Operation: January 8, 1990.

Ownership: Chambers Communications Corp.

Personnel: John Prevedello, General Manager; Dennis Hunt, Chief Engineer; Tom Anderson, Sales Manager.

**Coos Bay**—K30BN, Ch. 30, California-Oregon Broadcasting Inc. (KOBIC Ch. 5 Medford) Phone: 541-779-5555.

Technical Facilities: 40-kw ERP, 125-ft. above ground, 925-ft. above sea level, lat. 43° 23' 30", long. 124° 07' 48".

Holds CP for change to 4.75-kw ERP, 102-ft. above ground, 896-ft. above sea level, lat. 43° 23' 33.2", long. 124° 07' 50.2". BDFCDTL-20091102ACY.

Began Operation: June 15, 1990.

Ownership: California-Oregon Broadcasting Inc.

**Coos Bay**—K36BX, Ch. 36, California-Oregon Broadcasting Inc. (KOBIC Ch. 5 Medford) Phone: 541-779-5555.

Technical Facilities: 12.7-kw ERP, lat. 43° 14' 40", long. 123° 18' 42".

Ownership: California-Oregon Broadcasting Inc.

**Coos Bay**—K44FH, Ch. 44, Better Life Television. Phone: 571-474-3089.

Technical Facilities: 5.42-kw ERP, 79-ft. above ground, 179-ft. above sea level, lat. 43° 23' 29.6", long. 124° 14' 57.1".

Holds CP for change to 0.277-kw ERP, BDFCDTL-20091029AAB.

Began Operation: July 18, 1994.

Ownership: Better Life Television Inc.

**Coos Bay**—K46AS, Ch. 46, Newport Television Licensee LLC. Phone: 816-751-0200.

Technical Facilities: 14.7-kw ERP, lat. 43° 23' 39", long. 124° 07' 56".

Ownership: Newport Television LLC.

**Coos Bay**—K49DM-D, Ch. 49, WatchTV Inc. Phone: 503-241-2411. Fax: 503-241-2411.

Technical Facilities: 15-kw ERP, 66-ft. above ground, 678-ft. above sea level, lat. 43° 21' 15", long. 124° 14' 32".

Began Operation: January 7, 1997.

Ownership: WatchTV Inc.

Personnel: Gregory J. Herman, General Manager; Steven A. Hale, Station Manager.

**Coos Bay, etc.**—K17AA, Ch. 17, Oregon Public Broadcasting. (KOPB-TV Ch. 10 Portland) Phone: 503-244-9900.

Technical Facilities: 16.1-kw ERP, 810-ft. above sea level, lat. 43° 18' 42", long. 124° 14' 36".

Holds CP for change to channel number 23, 10-kw ERP, 151-ft. above ground, 1030-ft. above sea level, lat. 43° 23' 39", long. 124° 07' 56". BDISDTT-20090804ABN.

Began Operation: July 2, 1984.

Ownership: Oregon Public Broadcasting.

**Corvallis**—K14GW, Ch. 14, California-Oregon Broadcasting Inc. Phone: 541-779-5555. Fax: 541-779-1151.

Technical Facilities: 1000-w TPO, 27.3-kw ERP, 110-ft. above ground, 1623-ft. above sea level, lat. 44° 38' 25", long. 123° 16' 25".

Holds CP for change to 4.44-kw ERP, 90-ft. above ground, 1589-ft. above sea level, BDFCDTL-20091109AB1.

Transmitter: Vineyard Hill, 5-mi. N of Corvallis.

Multichannel TV Sound: Stereo only.

Began Operation: April 12, 1989.

Ownership: California-Oregon Broadcasting Inc. Personnel: Mark Metzger, Manager; Tim Hershiser, Chief Engineer.

**Corvallis**—K45CV, Ch. 45, Fisher Broadcasting - Portland TV LLC. (KATU Ch. 43 Portland)

Technical Facilities: 17-kw ERP, 102-ft. above ground, 1522-ft. above sea level, lat. 44° 30' 18", long. 122° 57' 33".

Ownership: Fisher Communications Inc.

**Corvallis, etc.**—K26AY, Ch. 26, King Broadcasting Co. (KGW Ch. 8 Portland)

Technical Facilities: 13.8-kw ERP, 79-ft. above ground, 1499-ft. above sea level, lat. 44° 30' 18", long. 122° 57' 33".

Ownership: Belo Corp.

**Cottage Grove**—K14LP-D, Ch. 14, South Lane TV Inc. Phone: 541-942-9804.

Technical Facilities: 0.2-kw ERP, 186-ft. above ground, 1626-ft. above sea level, lat. 43° 46' 40.9", long. 123° 02' 32.1".

Began Operation: August 18, 1992.

Ownership: South Lane TV Inc.

**Cottage Grove**—K20IR-D, Ch. 20, South Lane TV Inc. (KEPB-TV Ch. 29 Eugene) Phone: 541-942-9804.

Technical Facilities: 0.2-kw ERP, 186-ft. above ground, 1626-ft. above sea level, lat. 43° 46' 40.9", long. 123° 02' 32.1".

Began Operation: May 26, 1981.

Ownership: South Lane TV Inc.

**Cottage Grove**—K22HO-D, Ch. 22, South Lane TV Inc. (KOB1 Ch. 5 Medford) Phone: 541-942-9804.

Technical Facilities: 0.2-kw ERP, 186-ft. above ground, 1626-ft. above sea level, lat. 43° 46' 40.9", long. 123° 02' 32.1".

Began Operation: May 26, 1981.

Ownership: South Lane TV Inc.

**Cottage Grove**—K40IS-D, Ch. 40, South Lane TV Inc. Phone: 541-942-9804.

Technical Facilities: 0.2-kw ERP, 186-ft. above ground, 1626-ft. above sea level, lat. 43° 46' 40.9", long. 123° 02' 32.1".

Began Operation: May 26, 1981.

Ownership: South Lane TV Inc.

**Cottage Grove**—K42HK-D, Ch. 42, South Lane TV Inc. (KEZI Ch. 9 Eugene) Phone: 541-942-9804.

Technical Facilities: 0.2-kw ERP, 186-ft. above ground, 1626-ft. above sea level, lat. 43° 46' 40.9", long. 123° 02' 32.1".

Began Operation: May 26, 1981.

Ownership: South Lane TV Inc.

**Cottage Grove**—K44JP-D, Ch. 44, South Lane TV Inc. (KPTV Ch. 12 Portland) Phone: 541-942-9804.

Technical Facilities: 0.2-kw ERP, 186-ft. above ground, 1626-ft. above sea level, lat. 43° 46' 40.9", long. 123° 02' 32.1".

Began Operation: September 19, 1994.

Ownership: South Lane TV Inc.

**Cottage Grove**—K46IP-D, Ch. 46, South Lane TV Inc. Phone: 541-942-9804.

Technical Facilities: 0.2-kw ERP, 186-ft. above ground, 1626-ft. above sea level, lat. 43° 46' 40.9", long. 123° 02' 32.1".

Began Operation: May 26, 1981.

Ownership: South Lane TV Inc.

**Cottage Grove**—K47AV, Ch. 47, South Lane TV Inc. (KOIN Ch. 40 Portland) Phone: 541-942-9804.

Technical Facilities: 0.84-kw ERP, lat. 43° 46' 38", long. 123° 02' 33".

Holds CP for change to 0.2-kw ERP, 186-ft. above ground, 1626-ft. above sea level, lat. 43° 46' 40.9", long. 123° 02' 32.1". BDFCDTT-20081003AE1.

Ownership: South Lane TV Inc.

**Cottage Grove**—K48KC-D, Ch. 48, South Lane TV Inc. Phone: 541-942-9804.

Technical Facilities: 0.2-kw ERP, 186-ft. above ground, 1626-ft. above sea level, lat. 43° 46' 40.9", long. 123° 02' 32.1".

Began Operation: May 26, 1981.

Ownership: South Lane TV Inc.

**Cottage Grove**—K50CT-D, Ch. 50, South Lane TV Inc. Phone: 541-942-9804.

Technical Facilities: 186-ft. above ground, 1626-ft. above sea level, lat. 43° 46' 40.9", long. 123° 02' 32.1".

Began Operation: August 18, 1992.

Ownership: South Lane TV Inc.

**Dorena**—K04GR, Ch. 4, South Lane Television Inc.

Technical Facilities: 0.008-kw ERP, lat. 43° 43' 15", long. 122° 50' 15".

Began Operation: July 17, 1980.

Ownership: South Lane TV Inc.

**Dorena, etc.**—K02GL, Ch. 2, South Lane Television Inc. (KEZI Ch. 9 Eugene)

Technical Facilities: 0.008-kw ERP, lat. 43° 43' 15", long. 122° 50' 15".

Ownership: South Lane TV Inc.

**Dorena, etc.**—K11KI-D, Ch. 11, South Lane Television Inc. Phone: 541-942-9804.

Technical Facilities: 0.024-kw ERP, 154-ft. above ground, 3195-ft. above sea level, lat. 43° 43' 04.2", long. 122° 50' 15.1".

Began Operation: March 30, 2009.

Ownership: South Lane TV Inc.

Personnel: Daniel Mooney, Chief Engineer.

**Drewsey**—K09LJ, Ch. 9, Drewsey Community TV.

Technical Facilities: 0.006-kw ERP, lat. 43° 47' 34", long. 118° 22' 48".

Ownership: Drewsey Community TV.

**Drewsey**—K13PM, Ch. 13, Drewsey Community TV.

Technical Facilities: 0.006-kw ERP, lat. 43° 47' 34", long. 118° 22' 48".

Began Operation: July 20, 1979.

Ownership: Drewsey Community TV.

**Elgin**—K26FV, Ch. 26, Blue Mountain Translator District. (KTVB Ch. 7 Boise) Phones: 509-529-9149; 541-963-0196.

Technical Facilities: 1.06-kw ERP, 20-ft. above ground, 7159-ft. above sea level, lat. 45° 18' 35", long. 117° 43' 58".

Holds CP for change to 0.4-kw ERP, BDFCDTT-20090921AC1.

Transmitter: Mount Fanny, 9.3-mi. NE of Union.

Ownership: Blue Mountain Translator District.

**Elgin**—K33FS, Ch. 33, Blue Mountain Translator District. (KPTV Ch. 12 Portland) Phones: 509-529-9149; 541-963-0196.

Technical Facilities: 0.25-kw ERP, 20-ft. above ground, 7159-ft. above sea level, lat. 45° 18' 35", long. 117° 43' 58".

Holds CP for change to 0.31-kw ERP, BDFCDTT-20090921ACD.

Transmitter: Mount Fanny, 9.3-mi. NE of Union.

Began Operation: January 11, 1982.

Ownership: Blue Mountain Translator District.

**Elgin**—K39FD, Ch. 39, Blue Mountain Translator District. (KGW Ch. 8 Portland) Phones: 509-529-9149; 541-963-0196.

Technical Facilities: 0.68-kw ERP, 20-ft. above ground, 7159-ft. above sea level, lat. 45° 18' 35", long. 117° 43' 58".

Holds CP for change to 0.41-kw ERP, BDFCDTT-20090921ABZ.

Transmitter: Mount Fanny, 9.3-mi. NE of Union.

Began Operation: May 5, 1980.

Ownership: Blue Mountain Translator District.

**Elkton**—K11V1, Ch. 11, Oregon Public Broadcasting. (KOAC-TV Ch. 7 Corvallis) Phone: 503-244-9900.

Technical Facilities: 0.037-kw ERP, 72-ft. above ground, 1319-ft. above sea level, lat. 43° 37' 16", long. 123° 32' 03".

Holds CP for change to 0.13-kw ERP, 69-ft. above ground, 1316-ft. above sea level, BDFCDTV-20090716ABV.

Ownership: Oregon Public Broadcasting.

**Enterprise**—K28JC, Ch. 28, Oregon Public Broadcasting. (KOPB-TV Ch. 10 Portland) Phone: 503-244-9900.

Technical Facilities: 0.55-kw ERP, 26-ft. above ground, 7027-ft. above sea level, lat. 45° 23' 58", long. 117° 23' 16".

Holds CP for change to 0.165-kw ERP, BDFCDTT-20080325AHJ.

Began Operation: July 5, 1979.

Ownership: Oregon Public Broadcasting.

**Eugene**—K04DR, Ch. 4, Fisher Broadcasting - Oregon TV LLC. Phone: 206-404-7000.

Technical Facilities: 0.0012-kw ERP, 69-ft. above ground, 1148-ft. above sea level, lat. 44° 02' 01", long. 123° 00' 25".

Ownership: Fisher Communications Inc.

**Eugene**—K21FS, Ch. 21, Oregon Public Broadcasting. (KEPB-TV Ch. 29 Eugene; KOAC-TV Ch. 7 Corvallis) Phone: 503-244-9900.

Technical Facilities: 0.776-kw ERP, lat. 44° 11' 52", long. 122° 59' 06".

Holds CP for change to 1.1-kw ERP, 92-ft. above ground, 3248-ft. above sea level, lat. 44° 11' 52", long. 122° 59' 08". BDFCDTT-20090217AEV.

Began Operation: June 11, 1979.

Ownership: Oregon Public Broadcasting.

**Eugene**—K38JK-D, Ch. 38, His Word Broadcasting Co. Phones: 541-747-5959; 541-342-7474.

Technical Facilities: 5.1-kw ERP, 112-ft. above ground, 2221-ft. above sea level, lat. 44° 06' 56.5", long. 122° 59' 56.7".

Began Operation: April 26, 1982.

Ownership: His Word Broadcasting Co.

Personnel: Dennis Walen, General Manager.

**Eugene**—KAMK-LP, Ch. 53, Better Life Television Inc. Phone: 541-474-3089.

Technical Facilities: 1000-w TPO, 10.9-kw ERP, 351-ft. above ground, 1621-ft. above sea level, lat. 44° 00' 11", long. 123° 06' 48".

Holds CP for change to channel number 49, 0.652-kw ERP, BDFCDTL-20091028ACQ.

Transmitter: Blanton Rd., SW of Eugene.

Began Operation: February 1, 1993.

Ownership: Better Life Television Inc.

■ **Eugene**—KEVU-LP, Ch. 23, California-Oregon Broadcasting Inc. Phone: 541-683-3434. Fax: 541-683-8016.

Studio: 2940 Chad Dr, Eugene, OR 97408.

Technical Facilities: 19.4-kw ERP, 580-ft. above ground, 1876-ft. above sea level, lat. 44° 00' 04", long. 123° 06' 45".

Multichannel TV Sound: Stereo only.

Ownership: California-Oregon Broadcasting Inc.

Personnel: Patricia C. Smullin, President; Mark Metzger, Station Manager; Chris Breen, National Sales Coordinator; Tim Hershiser, Chief Engineer.

**Eugene**—KMOR-LP, Ch. 51, Newport Television License LLC. Phone: 816-751-0200.

Technical Facilities: 1000-w TPO, 10.9-kw ERP, 351-ft. above ground, 1621-ft. above sea level, lat. 44° 00' 11", long. 123° 06' 48".

Transmitter: Blanton Rd., SW of Eugene.

Multichannel TV Sound: Stereo only.

Ownership: Newport Television LLC.

Personnel: Cambra Ward, General Manager; Kurt Thelen, Chief Engineer; Dave Ulrickson, Sales Manager.

■ **Eugene**—KORY-CA, Ch. 41, WatchTV Inc. Phone: 503-241-2411. Fax: 503-226-3557.

Technical Facilities: 1000-w TPO, 10.4-kw ERP, 131-ft. above ground, 1270-ft. above sea level, lat. 44° 00' 11", long. 123° 06' 48".

Ownership: WatchTV Inc.

Personnel: Gregory J. Herman, General Manager; Steven A. Hale, Station Manager.

■ **Eugene, etc.**—K19GH-D, Ch. 19, California-Oregon Broadcasting Inc. Phone: 503-779-5555. Fax: 503-779-5564.

Technical Facilities: 5.07-kw ERP, 112-ft. above ground, 2221-ft. above sea level, lat. 44° 06' 57", long. 122° 59' 58".

Transmitter: 2-mi. SE of Coburg.

Began Operation: February 6, 1990.

Ownership: California-Oregon Broadcasting Inc.

**Eugene, etc.**—K65ER, Ch. 65, California-Oregon Broadcasting Inc. Phone: 541-779-5555.

Technical Facilities: 6.23-kw ERP, 49-ft. above ground, 751-ft. above sea level, lat. 44° 07' 28", long. 120° 00' 03".

Transmitter: 1.7-mi. SE of Coburg.

Began Operation: January 15, 1991.

Ownership: California-Oregon Broadcasting Inc.

**Florence**—K32HF-D, Ch. 32, Oregon Public Broadcasting. (KOPB-TV Ch. 10 Portland) Phone: 503-244-9900.

Technical Facilities: 2.5-kw ERP, 232-ft. above ground, 940-ft. above sea level, lat. 43° 57' 26", long. 124° 04' 26".

Began Operation: April 29, 1991.

Ownership: Oregon Public Broadcasting.

**Florence**—K35HW-D, Ch. 35, West Lane Translator Inc. (KEZI Ch. 9 Eugene) Phone: 541-902-2424.

Technical Facilities: 2.5-kw ERP, 232-ft. above ground, 940-ft. above sea level, lat. 43° 57' 26", long. 124° 04' 26".

Began Operation: August 5, 1988.

Ownership: West Lane Translator Inc.

**Florence**—K40IT-D, Ch. 40, West Lane Translator Inc. Phone: 541-902-2424.

Technical Facilities: 2.5-kw ERP, 232-ft. above ground, 940-ft. above sea level, lat. 43° 57' 26", long. 124° 04' 26".

Began Operation: August 5, 1988.

Ownership: West Lane Translator Inc.

**Florence**—K43JY-D, Ch. 43, West Lane Translator Inc. Phone: 541-902-2424.

Technical Facilities: 2.5-kw ERP, 232-ft. above ground, 940-ft. above sea level, lat. 43° 57' 26", long. 124° 04' 26".

Ownership: West Lane Translator Inc.

■ **Florence**—K48GC, Ch. 48, Three Angels Broadcasting Network Inc. Phone: 618-627-4651. Fax: 618-627-4155.

Studio: 3391 Charley Good Rd, West Frankfort, IL 62896.

Technical Facilities: 100-w TPO, 2.81-kw ERP, 82-ft. above ground, 810-ft. above sea level, lat. 43° 57' 25", long. 124° 04' 25".

Holds CP for change to 3.27-kw ERP, 82-ft. above ground, 802-ft. above sea level, lat. 43° 57' 20", long. 124° 04' 26". BDFCDTL-20090818AAC.

Transmitter: Top of Glenada Hill, 2.5-mi. SW of Florence.

Began Operation: November 13, 1995.

Ownership: Three Angels Broadcasting Network Inc.

Personnel: Moses Primo, Chief Engineer.

**Florence**—K51JB-D, Ch. 51, West Lane Translator Inc. Phone: 541-902-2424.

Technical Facilities: 2.5-kw ERP, 232-ft. above ground, 940-ft. above sea level, lat. 43° 57' 26", long. 124° 04' 26".

Began Operation: January 7, 1991.

Ownership: West Lane Translator Inc.

**Glendale**—K58DA, Ch. 58, South West Oregon TV Broadcasting Corp. (KPIC Ch. 19 Roseburg) Phone: 206-404-3065.

Technical Facilities: 1.23-kw ERP, lat. 42° 43' 45", long. 123° 23' 12".

Began Operation: July 11, 1989.

Ownership: Fisher Communications Inc.; California-Oregon Broadcasting Inc.

**Glendale, etc.**—K48BS, Ch. 48, Freedom Broadcasting of Oregon Licensee LLC, Debtor in Possession. Phone: 541-773-7373.

Technical Facilities: 1.24-kw ERP, 49-ft. above ground, 3159-ft. above sea level, lat. 42° 43' 48", long. 123° 23' 00".

Began Operation: May 27, 1988.

Ownership: Freedom Communications Broadcast Trust.

**Glide**—K34IC, Ch. 34, Three Angels Broadcasting Network Inc. Phone: 618-627-4651. Fax: 618-627-4155.

Studio: 3391 Charley Good Rd, West Frankfort, IL 62896.

Technical Facilities: 4-kw ERP, 4278-ft. above ground, 8527-ft. above sea level, lat. 43° 22' 25", long. 123° 03' 50".

Holds CP for change to 1.03-kw ERP, 72-ft. above ground, 4321-ft. above sea level, BDFCDTL-20090804ABY.

Transmitter: Mount Scott.

Ownership: Three Angels Broadcasting Network Inc.

Personnel: Moses Primo, Chief Engineer.

**Glide, etc.**—K24FH-D, Ch. 24, Oregon Public Broadcasting. (KOAC-TV Ch. 7 Corvallis) Phone: 503-244-9900.

Technical Facilities: 1.1-kw ERP, 75-ft. above ground, 4321-ft. above sea level, lat. 43° 22' 18", long. 123° 03' 48".

Began Operation: August 21, 1978.

Ownership: Oregon Public Broadcasting.

**Glide, etc.**—K26HO, Ch. 26, South West Oregon TV Broadcasting Corp. (KPIC Ch. 19 Roseburg) Phone: 206-404-3065.

Technical Facilities: 10.8-kw ERP, 25-ft. above ground, 4274-ft. above sea level, lat. 43° 22' 19", long. 123° 03' 48".

Holds CP for change to 2-kw ERP, 25-ft. above ground, 4264-ft. above sea level, BDFCDTT-20091013AAW.

Ownership: California-Oregon Broadcasting Inc.; Fisher Communications Inc.

**Gold Beach**—K25EN, Ch. 25, California-Oregon Broadcasting Inc. (KOBICH.5 Medford) Phone: 541-779-5555.

Technical Facilities: 0.47-kw ERP, lat. 42° 26' 25", long. 124° 24' 58".

Transmitter: Approx. 1.5-mi. N of Gold Beach.

Ownership: California-Oregon Broadcasting Inc.

**Gold Beach**—K33CP, Ch. 33, Fisher Broadcasting - Oregon TV LLC. (KCBY-TV Ch. 11 Coos Bay)

Technical Facilities: 0.51-kw ERP, lat. 42° 26' 05", long. 124° 25' 12".

Ownership: Fisher Communications Inc.

**Gold Beach**—K55CM, Ch. 55, Oregon Public Broadcasting. (KSYS Ch. 8 Medford) Phone: 503-244-9900.

Technical Facilities: 1.62-kw ERP, lat. 42° 26' 25", long. 124° 24' 58".

Holds CP for change to channel number 29, 0.55-kw ERP, 59-ft. above ground, 738-ft. above sea level, BDISDTT-20090824AFE.

Transmitter: 0.75-mi. from Wedderburn Post Office.

Began Operation: August 6, 1984.

Ownership: Oregon Public Broadcasting.

**Gold Beach**—K68BB, Ch. 68, Soda Mountain Broadcasting Inc.

Technical Facilities: 0.48-kw ERP, lat. 42° 26' 25", long. 124° 24' 57".

Transmitter: Wedderburn Hill, 1.9-mi. N of Gold Beach.

Began Operation: January 11, 1996.

Ownership: Soda Mountain Broadcasting Inc.

**Gold Hill**—K02FT, Ch. 2, California-Oregon Broadcasting Inc. (KOBH Ch. 5 Medford) Phone: 541-779-5555.

Technical Facilities: 0.045-kw ERP, lat. 42° 25' 41", long. 123° 00' 04".

Ownership: California-Oregon Broadcasting Inc.

**Gold Hill**—K04JZ, Ch. 4, Freedom Broadcasting of Oregon Licensee LLC, Debtor in Possession. Phone: 541-773-7373.

Technical Facilities: 0.012-kw ERP, lat. 42° 25' 41", long. 123° 00' 04".

Ownership: Freedom Communications Broadcast Trust.

**Gold Hill**—K46CH, Ch. 46, Soda Mountain Broadcasting Inc.

Technical Facilities: 0.159-kw ERP, 39-ft. above ground, 2155-ft. above sea level, lat. 42° 25' 40", long. 123° 00' 03".

Began Operation: May 25, 1989.

Ownership: Soda Mountain Broadcasting Inc.

**Gold Hill, etc.**—K55DQ, Ch. 55, Southern Oregon Public Television Inc. (KSYS Ch. 8 Medford)

Technical Facilities: 0.034-kw ERP, 2201-ft. above sea level, lat. 42° 25' 41", long. 123° 00' 04".

Began Operation: August 8, 1983.

Ownership: Southern Oregon Public Television Inc.

**Grants Pass**—K12KX, Ch. 12, Southern Oregon Public Television Inc. (KSYS Ch. 8 Medford)

Technical Facilities: 0.009-kw ERP, lat. 42° 24' 39", long. 123° 16' 52".

Began Operation: June 5, 1979.

Ownership: Southern Oregon Public Television Inc.

**Grants Pass**—K15BP-D, Ch. 15, Soda Mountain Broadcasting Inc. Phone: 541-485-5611.

Technical Facilities: 0.849-kw ERP, 39-ft. above ground, 2155-ft. above sea level, lat. 42° 27' 06", long. 123° 17' 47".

Began Operation: April 6, 1988.

Ownership: Soda Mountain Broadcasting Inc.

**Grants Pass**—K18AN, Ch. 18, Southern Oregon Public Television Inc. (KSYS Ch. 8 Medford) Phone: 541-779-0808.

Technical Facilities: 0.63-kw ERP, lat. 42° 24' 39", long. 123° 16' 55".

Holds CP for change to 0.62-kw ERP, 30-ft. above ground, 3199-ft. above sea level, lat. 42° 29' 20", long. 123° 18' 21". BPTT-20080125ADF.

Began Operation: June 21, 1985.

Ownership: Southern Oregon Public Television Inc.

**Grants Pass**—K19HS-D, Ch. 19, Southern Oregon Public Television Inc. Phone: 541-779-0808.

Technical Facilities: 0.2-kw ERP, 30-ft. above ground, 3199-ft. above sea level, lat. 42° 29' 20", long. 123° 18' 21".

Ownership: Southern Oregon Public Television Inc.

**Grants Pass**—K20DT, Ch. 20, WatchTV Inc. Phone: 503-241-2411. Fax: 503-226-3557.

Technical Facilities: 1000-w TPO, 13.1-kw ERP, 49-ft. above ground, 2241-ft. above sea level, lat. 42° 27' 06", long. 123° 17' 47".

Holds CP for change to channel number 38, 15-kw ERP, 50-ft. above ground, 2241-ft. above sea level, BDISDTL-20090630AHV.

Transmitter: 1.7-mi. NE of Grants Pass, 0.7-mi. N of U.S. Rte. 5.

Began Operation: February 26, 1996.

Ownership: WatchTV Inc.

Personnel: Gregory J. Herman, General Manager; Steven A. Hale, Station Manager.

■ **Grants Pass**—K22FC, Ch. 22, Better Life Television. Phone: 541-474-3089.

Technical Facilities: 100-w TPO, 0.836-kw ERP, 46-ft. above ground, 2785-ft. above sea level, lat. 42° 24' 39", long. 123° 16' 52".

Transmitter: 2.5-mi. SE of Grants Pass.

Ownership: Better Life Television Inc.

**Grants Pass**—K36HL, Ch. 36, Trinity Broadcasting Network. (KTBN-TV Ch. 23 Santa Ana) Phone: 714-832-2950. Fax: 714-730-0661.

Technical Facilities: 1.1-kw ERP, 56-ft. above ground, 2792-ft. above sea level, lat. 42° 24' 43", long. 123° 16' 54".

Ownership: Trinity Broadcasting Network Inc.

**Grants Pass**—K44JB-D, Ch. 44, Broadcasting Licenses LP. Phone: 517-347-4141.

Technical Facilities: 0.75-kw ERP, 35-ft. above ground, 2155-ft. above sea level, lat. 42° 27' 05", long. 123° 17' 48".

Ownership: Broadcasting Licenses LP.

■ **Grants Pass**—K47GI, Ch. 47, Better Life Television. Phone: 541-474-3089.

Technical Facilities: 4-kw ERP, 98-ft. above ground, 3868-ft. above sea level, lat. 42° 22' 56", long. 123° 16' 29".

Holds CP for change to 0.329-kw ERP, 98-ft. above ground, 4003-ft. above sea level, BDFCDTA-20091102AAJ.

Began Operation: August 13, 1990.

Ownership: Better Life Television Inc.

**Grants Pass**—K50FW, Ch. 50, California-Oregon Broadcasting Inc. Phone: 541-779-5555.

Technical Facilities: 2.81-kw ERP, 98-ft. above ground, 2834-ft. above sea level, lat. 42° 24' 43", long. 123° 16' 54".

Ownership: California-Oregon Broadcasting Inc.

**Grants Pass**—K54DM, Ch. 54, Freedom Broadcasting of Oregon Licensee LLC, Debtor in Possession. Phone: 541-773-7373.

Technical Facilities: 0.577-kw ERP, 72-ft. above ground, 3858-ft. above sea level, lat. 42° 22' 56", long. 123° 16' 28".

Began Operation: March 22, 1991.

Ownership: Freedom Communications Broadcast Trust.

**Grants Pass, etc.**—K04EY, Ch. 4, California-Oregon Broadcasting Inc. (KOBICH.5 Medford) Phone: 541-779-5555.

Technical Facilities: 0.05-kw ERP, 2739-ft. above sea level, lat. 42° 24' 39", long. 123° 16' 52".

Holds CP for change to 0.009-kw ERP, 17-ft. above ground, 2753-ft. above sea level, lat. 42° 24' 43.1", long. 123° 16' 54.3". BDFCDTV-20091109ABH.

Ownership: California-Oregon Broadcasting Inc.

**Halfway**—K10NF, Ch. 10, Oregon Public Bcstg. (KOPB-TV Ch. 10 Portland)

Technical Facilities: 0.006-kw ERP, 26-ft. above ground, 2872-ft. above sea level, lat. 44° 52' 50", long. 117° 01' 45".

Ownership: Oregon Public Broadcasting.

**Heppner, etc.**—K28GD, Ch. 28, Oregon Public Broadcasting. (KOPB-TV Ch. 10 Portland) Phone: 502-244-9900.

Technical Facilities: 2.1-kw ERP, 54-ft. above ground, 5984-ft. above sea level, lat. 45° 12' 47", long. 119° 17' 41".

Ownership: Oregon Public Broadcasting.

■ **Hermiston**—K48DZ, Ch. 48, Three Angels Broadcasting Network Inc. Phone: 618-627-4651. Fax: 618-627-4155.

Studio: 3391 Charley Good Rd, West Frankfort, IL 62896.

Technical Facilities: 1000-w TPO, 7.9-kw ERP, 46-ft. above ground, 1230-ft. above sea level, lat. 45° 58' 49", long. 119° 17' 44".

Holds CP for change to 3.16-kw ERP, BDFCDTL-20090806AAD.

Transmitter: NE of U.S. Rte. 82 & SR 14, near Plymouth, WA.

Ownership: Three Angels Broadcasting Network Inc.

Personnel: Moses Primo, Chief Engineer; Linda Shelton, Program Director.

**Hood River**—K20EH, Ch. 20, Meredith Corp. Phone: 515-284-3000.

Technical Facilities: 2.08-kw ERP, 26-ft. above ground, 2461-ft. above sea level, lat. 45° 44' 45", long. 121° 34' 51".

Holds CP for change to 0.258-kw ERP, 69-ft. above ground, 2631-ft. above sea level, lat. 45° 44' 31.1", long. 121° 34' 42.9". BDFCDTL-20090824ACD.

Began Operation: January 14, 1994.

Ownership: Meredith Corp.

**Hood River**—K28CQ, Ch. 28, Rural Oregon Wireless TV Inc. (KPTV Ch. 12 Portland) Phone: 503-226-5004.

Technical Facilities: 1.2-kw ERP, 69-ft. above ground, 2631-ft. above sea level, lat. 45° 44' 31", long. 121° 34' 43".

Ownership: Rural Oregon Wireless Television Inc.

**Hood River**—K34KE, Ch. 34, Rural Oregon Wireless TV Inc. Phone: 503-226-5004.

Technical Facilities: 1.2-kw ERP, 69-ft. above ground, 2631-ft. above sea level, lat. 45° 44' 31", long. 121° 34' 43".

Ownership: Rural Oregon Wireless Television Inc.

**Hood River**—K50CE, Ch. 50, Rural Oregon Wireless TV Inc. (KATU Ch. 43 Portland) Phone: 503-226-5004.

Technical Facilities: 1.2-kw ERP, 69-ft. above ground, 2631-ft. above sea level, lat. 45° 44' 31", long. 121° 34' 43".

Ownership: Rural Oregon Wireless Television Inc.

**Hood River**—K53EI, Ch. 53, Rural Oregon Wireless TV Inc. (KOIN Ch. 40 Portland) Phone: 503-977-7752.

Technical Facilities: 0.47-kw ERP, lat. 45° 44' 45", long. 121° 34' 51".

Holds CP for change to channel number 38, 0.564-kw ERP, 59-ft. above ground, 2621-ft. above sea level, lat. 45° 44' 31", long. 121° 34' 43". BMDPTT-20100526ACP.

Ownership: Rural Oregon Wireless Television Inc.

**Hood River, etc.**—K36FG, Ch. 36, Oregon Public Broadcasting. (KOPB-TV Ch. 10 Portland) Phone: 503-244-9900.

Technical Facilities: 1.2-kw ERP, 59-ft. above ground, 2621-ft. above sea level, lat. 45° 44' 31", long. 121° 34' 43".

Ownership: Oregon Public Broadcasting.

**Hugo, etc.**—K40BL, Ch. 40, Freedom Broadcasting of Oregon Licensee LLC, Debtor in Possession. Phone: 541-773-7373.

Technical Facilities: 1.44-kw ERP, 26-ft. above ground, 3858-ft. above sea level, lat. 42° 36' 00", long. 123° 21' 51".

Began Operation: May 27, 1988.

Ownership: Freedom Communications Broadcast Trust.

**Huntington**—K10GQ, Ch. 10, Fisher Broadcasting Inc.

Technical Facilities: 0.015-kw ERP, lat. 44° 21' 22", long. 117° 16' 42".

Ownership: Fisher Communications Inc.

**Huntington**—K13SL, Ch. 13, King Broadcasting Co. (KTVB Ch. 7 Boise) Phone: 214-977-6606.

Technical Facilities: 0.015-kw ERP, lat. 44° 21' 22", long. 117° 16' 42".

Ownership: Belo Corp.

**Jacksonville**—K07RQ, Ch. 7, Southern Oregon Public Television Inc. (KSYS Ch. 8 Medford)

Technical Facilities: 0.07-kw ERP, lat. 42° 20' 21", long. 122° 55' 30".

Ownership: Southern Oregon Public Television Inc.

**Jacksonville**—K21BG-D, Ch. 21, Soda Mountain Broadcasting Inc. Phone: 541-485-5611.

Technical Facilities: 0.614-kw ERP, 79-ft. above ground, 3678-ft. above sea level, lat. 42° 17' 54", long. 122° 44' 57".

Began Operation: July 20, 1988.

Ownership: Soda Mountain Broadcasting Inc.

**Jacksonville, etc.**—K13JR-D, Ch. 13, California-Oregon Broadcasting Inc. Phone: 541-779-5555.

Technical Facilities: 0.3-kw ERP, 72-ft. above ground, 3678-ft. above sea level, lat. 42° 17' 53.3", long. 122° 45' 01.4".

Ownership: California-Oregon Broadcasting Inc.

**John Day**—K02PK, Ch. 2, Three Angels Broadcasting Network Inc. Phone: 618-627-4651. Fax: 618-627-4155.

Studio: 3391 Charley Good Rd, West Frankfort, IL 62896.

Technical Facilities: 1-w TPO, 0.002-kw ERP, 100-ft. above ground, 3980-ft. above sea level, lat. 44° 26' 02", long. 118° 57' 27".

Holds CP for change to 0.3-kw ERP, 69-ft. above ground, 3950-ft. above sea level, BDFCDVL-20100112ADQ.

Transmitter: 1.2 mi. N of U.S. Rte. 395 & Rte. 26, near John Day.

Ownership: Three Angels Broadcasting Network Inc.

Personnel: Moses Primo, Chief Engineer.

**John Day**—K08NP, Ch. 8, Three Angels Broadcasting Network Inc. Phone: 618-627-4651.

Technical Facilities: 0.1-kw ERP, 79-ft. above ground, 3980-ft. above sea level, lat. 44° 26' 02", long. 118° 57' 27".

Holds CP for change to 0.3-kw ERP, 69-ft. above ground, 3950-ft. above sea level, BDFCDVL-20100113AAN.

Ownership: Three Angels Broadcasting Network Inc.

**John Day**—K26FQ, Ch. 26, Oregon Public Broadcasting. (KOPB-TV Ch. 10 Portland) Phone: 503-244-9900.

Technical Facilities: 0.638-kw ERP, 30-ft. above ground, 3914-ft. above sea level, lat. 44° 26' 03", long. 118° 57' 28".

Holds CP for change to 0.19-kw ERP, BDFCDTT-20080325AHI.

Ownership: Oregon Public Broadcasting.

**Jordan Valley**—K09PB, Ch. 9, Jordan Creek Viewers Inc. Phone: 541-586-2460.

Technical Facilities: 0.018-kw ERP, lat. 43° 02' 47", long. 116° 59' 30".

Ownership: Jordan Creek Viewers Inc.

**Jordan Valley**—K11LS, Ch. 11, Fisher Broadcasting Inc.

Technical Facilities: 0.009-kw ERP, lat. 43° 02' 47", long. 116° 59' 30".

Ownership: Fisher Communications Inc.

**Jordan Valley**—K13MF, Ch. 13, Jordan Creek Viewers Inc. (KTVB Ch. 7 Boise) Phone: 541-586-2460.

Technical Facilities: 0.009-kw ERP, lat. 43° 02' 47", long. 116° 59' 30".

Ownership: Jordan Creek Viewers Inc.

**Klamath Falls**—K04ES, Ch. 4, California-Oregon Broadcasting Inc. (KOTI Ch. 13 Klamath Falls) Phone: 541-779-5555.

Technical Facilities: 0.01-kw ERP, lat. 42° 14' 00", long. 121° 47' 30".

Ownership: California-Oregon Broadcasting Inc.

**Klamath Falls**—K39DP, Ch. 39, WatchTV Inc. Phone: 503-241-2411. Fax: 503-226-3557.

Technical Facilities: 810-w TPO, 9.8-kw ERP, 112-ft. above ground, 1808-ft. above sea level, lat. 42° 13' 26", long. 121° 49' 02".

Holds CP for change to 10-kw ERP, 112-ft. above ground, 5089-ft. above sea level, BDFCDTL-20090102ACG.

Transmitter: 1.4-mi. W of County Courthouse.

Began Operation: May 31, 1996.

Ownership: WatchTV Inc.

Personnel: Gregory J. Herman, General Manager; Steven A. Hale, Station Manager.

**Klamath Falls**—K41ID, Ch. 41, Sainte Partners II LP. Phone: 209-523-0777.

Technical Facilities: 8.28-kw ERP, 141-ft. above ground, 6575-ft. above sea level, lat. 42° 05' 50", long. 121° 37' 59".

Holds CP for change to 2-kw ERP, BDFCDTL-20061102AAP.

Ownership: Sainte Partners II LP.

**Klamath Falls**—K44DZ, Ch. 44, Broadcasting Licenses LP. Phone: 517-347-4141.

Technical Facilities: 10.5-kw ERP, 49-ft. above ground, 6421-ft. above sea level, lat. 42° 05' 48", long. 121° 37' 57".

Ownership: Broadcasting Licenses LP.

**Klamath Falls**—K48HV, Ch. 48, Better Life Television. Phone: 541-474-3089.

Technical Facilities: 7.244-kw ERP, 65-ft. above ground, 6535-ft. above sea level, lat. 42° 05' 56", long. 121° 38' 02".

Holds CP for change to 0.602-kw ERP, 65-ft. above ground, 6600-ft. above sea level, BDFCDTL-20091002ACZ.

Began Operation: December 14, 1992.

Ownership: Better Life Television Inc.

**Klamath Falls, etc.**—K07PU, Ch. 7, Freedom Broadcasting of Oregon Licensee LLC, Debtor in Possession. Phone: 541-773-7373.

Technical Facilities: 0.032-kw ERP, 4544-ft. above sea level, lat. 42° 14' 17", long. 121° 45' 59".

Began Operation: June 24, 1980.

Ownership: Freedom Communications Broadcast Trust.

**La Grande**—K02PJ, Ch. 2, La Grande Seventh Day Adventist Church. Phones: 541-963-3345; 541-963-4018.

Studio: 2702 Adams Ave, La Grande, OR 97850.

Technical Facilities: 10-w TPO, 0.025-kw ERP, 113-ft. above ground, 2683-ft. above sea level, lat. 45° 18' 01", long. 118° 04' 01".

Transmitter: 1.5-mi. S of La Grande on Old Oregon Trail Hwy.

Ownership: La Grande Seventh Day Adventist Church.

Personnel: Boyd Hosey, General Manager; Rod Jones, Chief Engineer.

**La Grande**—K23DB, Ch. 23, Meredith Corp. Phones: 503-239-4949; 515-284-3000. Fax: 503-239-6184.

Technical Facilities: 100-w TPO, 1.04-kw ERP, 20-ft. above ground, 7172-ft. above sea level, lat. 45° 18' 35", long. 117° 44' 09".

Holds CP for change to 0.3-kw ERP, 20-ft. above ground, 7129-ft. above sea level, lat. 45° 18' 35", long. 117° 43' 58". BDFCDTL-20090630ACL.

Transmitter: Mount Fanny, 6.4-mi. NE of Union.

Began Operation: January 23, 1992.

Ownership: Meredith Corp.

**La Grande**—K26FE, Ch. 26, Blue Mountain Translator District. (KGW Ch. 8 Portland) Phone: 509-529-9149.

Technical Facilities: 0.88-kw ERP, lat. 45° 26' 15", long. 118° 05' 10".

Ownership: Blue Mountain Translator District.

**La Grande**—K29EL, Ch. 29, Blue Mountain Translator District. (KOIN Ch. 40 Portland) Phones: 509-529-9149; 541-963-0196.

Technical Facilities: 0.3-kw ERP, lat. 45° 18' 35", long. 117° 43' 58".

Holds CP for change to 0.35-kw ERP, 20-ft. above ground, 7159-ft. above sea level, BDFCDTT-20090921ACH.

Transmitter: Mount Fanny, 9.3-mi. NE of Union.



Ownership: Blue Mountain Translator District.

**La Grande**—K31GN, Ch. 31, Blue Mountain Translator District. Phones: 509-529-9149; 541-963-0196.

Technical Facilities: 0.5-kw ERP, 20-ft. above ground, 7159-ft. above sea level, lat. 45° 18' 35", long. 117° 43' 58".

Holds CP for change to 0.37-kw ERP, BDFCDTT-20090921ACF.

Began Operation: June 9, 2003.

Ownership: Blue Mountain Translator District.

**La Grande**—K34DI, Ch. 34, Umatilla Electric Cooperative. (KOIN Ch. 40 Portland; KATU Ch. 43 Portland) Phone: 541-567-8142.

Technical Facilities: 1.8-kw ERP, 59-ft. above ground, 6050-ft. above sea level, lat. 45° 12' 47", long. 119° 17' 41".

Ownership: Umatilla Electric Cooperative.

**La Grande**—K35GA, Ch. 35, Blue Mountain Translator District. (KATU Ch. 43 Portland) Phones: 509-529-9149; 541-963-0196.

Technical Facilities: 0.3-kw ERP, 20-ft. above ground, 7159-ft. above sea level, lat. 45° 18' 35", long. 117° 43' 58".

Holds CP for change to 0.38-kw ERP, BDFCDTT-20090921ACC.

Transmitter: Mount Fanny, 9.3-mi. NE of Union. Began Operation: December 21, 1979.

Ownership: Blue Mountain Translator District.

**La Grande**—K50CI, Ch. 50, Blue Mountain Translator District. (KGW Ch. 8 Portland) Phone: 541-963-0196.

Technical Facilities: 0.877-kw ERP, 26-ft. above ground, 5013-ft. above sea level, lat. 45° 26' 23", long. 117° 53' 59".

Holds CP for change to 1.2-kw ERP, 46-ft. above ground, 5167-ft. above sea level, lat. 45° 26' 15", long. 117° 53' 49". BDFCDTT-20090806AAE.

Ownership: Blue Mountain Translator District.

**La Grande**—K52DT, Ch. 52, Blue Mountain Translator District. Phone: 509-529-9149. Fax: 509-529-0661.

Technical Facilities: 0.79-kw ERP, 16-ft. above ground, 5016-ft. above sea level, lat. 45° 26' 23", long. 117° 53' 59".

Ownership: Blue Mountain Translator District.

**La Grande**—K54BX, Ch. 54, Blue Mountain Translator District. (KPTV Ch. 12 Portland) Phone: 509-529-9149.

Technical Facilities: 0.877-kw ERP, 20-ft. above ground, 5020-ft. above sea level, lat. 45° 26' 23", long. 117° 53' 59".

Ownership: Blue Mountain Translator District.

**La Grande**—K56BE, Ch. 56, Blue Mountain Translator District. (KOIN Ch. 40 Portland) Phone: 509-529-9149.

Technical Facilities: 1.69-kw ERP, lat. 45° 26' 23", long. 117° 53' 59".

Ownership: Blue Mountain Translator District.

**La Grande**—K58AY, Ch. 58, Blue Mountain Translator District. (KATU Ch. 43 Portland) Phone: 509-529-9149.

Technical Facilities: 0.62-kw ERP, lat. 45° 26' 23", long. 117° 53' 59".

Ownership: Blue Mountain Translator District.

**La Pine**—K02JL, Ch. 2, NPG of Oregon Inc. (KFXO-LP Ch. 39 Bend) Phone: 816-271-8504.

Technical Facilities: 0.005-kw ERP, lat. 43° 39' 17", long. 121° 25' 46".

Ownership: News Press & Gazette Co.

**La Pine**—K04BJ-D, Ch. 4, Central Oregon Cable Advertising LLC. (KOIN Ch. 40 Portland) Phone: 541-312-6442.

Technical Facilities: 0.036-kw ERP, 20-ft. above ground, 4760-ft. above sea level, lat. 43° 39' 17", long. 121° 25' 46".

Began Operation: August 21, 2009.

Ownership: Central Oregon Cable Advertising LLC.

**La Pine**—K05JV, Ch. 5, NPG of Oregon Inc. Phone: 816-271-8502.

Technical Facilities: 0.35-kw ERP, 43-ft. above ground, 4790-ft. above sea level, lat. 43° 39' 17", long. 121° 25' 46".

Ownership: News Press & Gazette Co.

**La Pine**—K09YE, Ch. 9, Rural Oregon Wireless TV Inc. (KATU Ch. 43 Portland) Phone: 503-226-5004.

Technical Facilities: 0.2-kw ERP, 20-ft. above ground, 4760-ft. above sea level, lat. 43° 39' 00", long. 121° 25' 44".

Ownership: Rural Oregon Wireless Television Inc.

**La Pine**—K13JF, Ch. 13, NPG of Oregon Inc. (KGW Ch. 8 Portland) Phone: 816-271-8504.

Technical Facilities: 0.036-kw ERP, lat. 43° 39' 17", long. 121° 25' 46".

Holds CP for change to 0.2-kw ERP, 20-ft. above ground, 4760-ft. above sea level, lat. 43° 39' 00", long. 121° 25' 44". BPTTV-20060323AEK.

Ownership: News Press & Gazette Co.

**La Pine**—K34AI-D, Ch. 34, Central Oregon Cable Advertising LLC. (KOIN Ch. 40 Portland) Phone: 541-312-6442.

Technical Facilities: 0.72-kw ERP, 49-ft. above ground, 4974-ft. above sea level, lat. 43° 52' 25", long. 121° 30' 11".

Began Operation: October 13, 1988.

Ownership: Central Oregon Cable Advertising LLC.

■ **Lakeview**—K05KI, Ch. 5, Three Angels Broadcasting Network Inc. Phone: 618-627-4651. Fax: 618-627-4155.

Studio: 3391 Charley Good Rd, West Frankfort, IL 62896.

Technical Facilities: 10-w TPO, 0.017-kw ERP, 102-ft. above ground, 4892-ft. above sea level, lat. 42° 11' 47", long. 120° 21' 01".

Holds CP for change to channel number 31, 1.58-kw ERP, BDISDTL-20090824AKG.

Transmitter: 1757 S. F St., SW of Hwys. 140 & 395 Junction, Lakeview.

Ownership: Three Angels Broadcasting Network Inc.

Personnel: Moses Primo, Chief Engineer.

**Lakeview**—K12IH, Ch. 12, Freedom Broadcasting of Oregon Licensee LLC, Debtor in Possession. Phone: 541-773-7373.

Technical Facilities: 0.071-kw ERP, lat. 42° 11' 48", long. 120° 34' 11".

Ownership: Freedom Communications Broadcast Trust.

**Lakeview**—K15HU-D, Ch. 15, Freedom Broadcasting of Oregon Licensee LLC, Debtor in Possession. Phone: 541-773-7373.

Technical Facilities: 0.075-kw ERP, 20-ft. above ground, 7697-ft. above sea level, lat. 42° 15' 10", long. 120° 38' 20".

Ownership: Freedom Communications Broadcast Trust.

**Lakeview**—K19BK, Ch. 19, Oregon Public Broadcasting. (KOPB-TV Ch. 10 Portland) Phone: 503-244-9900.

Technical Facilities: 3.03-kw ERP, lat. 42° 10' 42", long. 120° 21' 18".

Holds CP for change to 1.22-kw ERP, 62-ft. above ground, 4797-ft. above sea level, lat. 42° 10' 42", long. 120° 21' 19". BDFCDTT-20090707AAQ.

Began Operation: April 11, 1988.

Ownership: Oregon Public Broadcasting.

**Lakeview**—K21BC, Ch. 21, Trinity Broadcasting Network Inc. (KTBN-TV Ch. 23 Santa Ana) Phone: 714-832-2950. Fax: 714-730-0661.

Technical Facilities: 1.27-kw ERP, lat. 42° 11' 48", long. 120° 34' 11".

Ownership: Trinity Broadcasting Network Inc.

**Lakeview, etc.**—K07NR-D, Ch. 7, California-Oregon Broadcasting Inc. (KOTI Ch. 13 Klamath Falls) Phone: 541-779-5555.

Technical Facilities: 0.3-kw ERP, 30-ft. above ground, 6430-ft. above sea level, lat. 42° 12' 18", long. 120° 19' 37".

Ownership: California-Oregon Broadcasting Inc.

**Lincoln City**—K05KY, Ch. 5, Michael L. Mattson. Phone: 503-409-2181.

Technical Facilities: 2.25-kw ERP, 66-ft. above ground, 1066-ft. above sea level, lat. 44° 45' 23", long. 124° 02' 49".

Holds CP for change to channel number 27, 9-kw ERP, 115-ft. above ground, 1122-ft. above sea level, lat. 44° 45' 24", long. 124° 02' 56". BDISDTL-20090729AFB.

Began Operation: March 9, 2005.

Ownership: Michael L. Mattson.

**Lincoln City & Newport**—K38CZ, Ch. 38, NVT Portland Licensee LLC. (KOIN Ch. 40 Portland) Phone: 214-758-6107.

Technical Facilities: 23.3-kw ERP, lat. 44° 45' 23", long. 124° 02' 49".

Began Operation: January 31, 1994.

Ownership: NVT License Holdings LLC.

**Lincoln City, etc.**—K42CZ, Ch. 42, Fisher Broadcasting - Portland TV LLC. (KATU Ch. 43 Portland)

Technical Facilities: 23.2-kw ERP, 125-ft. above ground, 1175-ft. above sea level, lat. 44° 45' 23", long. 124° 02' 49".

Ownership: Fisher Communications Inc.

**London Springs**—K27JY-D, Ch. 27, South Lane TV Inc. Phone: 541-942-9804.

Technical Facilities: 0.012-kw ERP, 148-ft. above ground, 1188-ft. above sea level, lat. 43° 38' 13", long. 123° 05' 34.3".

Began Operation: April 15, 1996.

Ownership: South Lane TV Inc.

**London Springs**—K33KD-D, Ch. 33, South Lane TV Inc. (KEPB-TV Ch. 29 Eugene) Phone: 541-942-9804.

Technical Facilities: 0.012-kw ERP, 148-ft. above ground, 1188-ft. above sea level, lat. 43° 38' 13", long. 123° 05' 34.3".

Began Operation: April 15, 1996.

Ownership: South Lane TV Inc.

**London Springs**—K35JH-D, Ch. 35, South Lane TV Inc. Phone: 541-942-9804.

Technical Facilities: 0.012-kw ERP, 148-ft. above ground, 1188-ft. above sea level, lat. 43° 38' 13", long. 123° 05' 34.3".

Began Operation: April 15, 1996.

Ownership: South Lane TV Inc.

**London Springs**—K43LQ-D, Ch. 43, South Lane TV Inc. Phone: 541-942-9804.

Technical Facilities: 0.012-kw ERP, 148-ft. above ground, 1188-ft. above sea level, lat. 43° 38' 13", long. 123° 05' 34.3".

Began Operation: April 15, 1996.

Ownership: South Lane TV Inc.

**London Springs**—K51EY-D, Ch. 51, South Lane TV Inc. (KEZI Ch. 9 Eugene) Phone: 541-942-9804.

Technical Facilities: 0.012-kw ERP, 148-ft. above ground, 1188-ft. above sea level, lat. 43° 38' 13", long. 123° 05' 34.3".

Began Operation: April 15, 1996.

Ownership: South Lane TV Inc.

**Long Creek**—K04AE, Ch. 4, F.L.C.R. Community TV Inc.

Technical Facilities: 0.119-kw ERP, lat. 44° 40' 45", long. 119° 08' 55".

Ownership: F.L.C.R. Community TV Inc.

**Long Creek**—K06AB, Ch. 6, F.L.C.R. Community TV Inc. (KTVB Ch. 7 Boise)

Technical Facilities: 0.119-kw ERP, lat. 44° 40' 45", long. 119° 08' 55".

Ownership: F.L.C.R. Community TV Inc.

**Madras & Culver**—K58BK, Ch. 58, Rural Oregon Wireless TV Inc. (KOIN Ch. 40 Portland)

Technical Facilities: 1.61-kw ERP, lat. 44° 34' 48", long. 121° 09' 12".

Ownership: Rural Oregon Wireless Television Inc.

**Madras & Culver**—K63CC, Ch. 63, Rural Oregon Wireless TV Inc. (KATU Ch. 43 Portland)

Technical Facilities: 1.61-kw ERP, lat. 44° 34' 48", long. 121° 09' 12".

Ownership: Rural Oregon Wireless Television Inc.

**Madras & Culver**—K66BC, Ch. 66, NPG of Oregon Inc. Phone: 816-271-8502.

Technical Facilities: 1.42-kw ERP, 52-ft. above ground, 2801-ft. above sea level, lat. 44° 34' 48", long. 121° 09' 12".

Ownership: News Press & Gazette Co.

**Madras & Culver**—K69BI, Ch. 69, Rural Oregon Wireless TV Inc. (KPTV Ch. 12 Portland)

Technical Facilities: 0.525-kw ERP, lat. 44° 34' 48", long. 121° 09' 12".

Ownership: Rural Oregon Wireless Television Inc.

**Madras & Culver**—KGWZ-LD, Ch. 46, King Broadcasting Co. (KGW Ch. 8 Portland) Phone: 503-226-5004.

Technical Facilities: 1.2-kw ERP, 62-ft. above ground, 2762-ft. above sea level, lat. 44° 34' 45", long. 121° 09' 09".

Holds CP for change to 15-kw ERP, 846-ft. above ground, 1968-ft. above sea level, lat. 45° 31' 21", long. 122° 44' 45". BPDTT-20090924ABB.

Ownership: Belo Corp.

**Mapleton**—K03CQ, Ch. 3, Newport Television License LLC. Phone: 816-751-0200.

Technical Facilities: 0.006-kw ERP, lat. 44° 03' 00", long. 123° 50' 45".

Ownership: Newport Television LLC.

**Mapleton**—K05DF, Ch. 5, Newport Television License LLC. (KEZI Ch. 9 Eugene) Phone: 816-751-0200.

Technical Facilities: 0.006-kw ERP, 1519-ft. above sea level, lat. 44° 03' 00", long. 123° 50' 45".

Ownership: Newport Television LLC.

**Mapleton**—K19EC, Ch. 19, Oregon Public Broadcasting. (KEPB-TV Ch. 29 Eugene) Phone: 503-244-9900.

Technical Facilities: 2.781-kw ERP, lat. 44° 04' 00", long. 123° 37' 42".

Transmitter: Walker Point.

Ownership: Oregon Public Broadcasting.

**Maupin**—K52CH, Ch. 52, Maupin Translator District. (KOPB-TV Ch. 10 Portland) Phone: 541-395-2466.

Technical Facilities: 2.45-kw ERP, lat. 45° 10' 54", long. 121° 03' 17".

Holds CP for change to channel number 15, 1.1-kw ERP, 31-ft. above ground, 1852-ft. above sea level, lat. 45° 11' 12.7", long. 121° 03' 09.8". BDISDTT-20090824AAB.

Transmitter: 1.5-mi. NE of Maupin.

Began Operation: April 15, 1988.

Ownership: Maupin Translator District.

**Maupin**—K54BK, Ch. 54, Maupin Translator District. (KATU Ch. 43 Portland) Phone: 541-395-2466.

Technical Facilities: 2.45-kw ERP, lat. 45° 10' 54", long. 121° 03' 17".

Holds CP for change to channel number 17, 1.1-kw ERP, 31-ft. above ground, 1852-ft. above sea level, lat. 45° 11' 12.7", long. 121° 03' 09.8". BDISDTT-20090824AAC.

Transmitter: 1.5-mi. NE of Maupin on Bakeoven Rd.

Began Operation: February 18, 1986.

Ownership: Maupin Translator District.

**Maupin**—K56CD, Ch. 56, Maupin Translator District. (KOIN Ch. 40 Portland) Phone: 541-395-2466.

Technical Facilities: 2.45-kw ERP, lat. 45° 10' 54", long. 121° 03' 17".

Holds CP for change to channel number 19, 1.1-kw ERP, 31-ft. above ground, 1852-ft. above sea level, lat. 45° 11' 12.7", long. 121° 03' 09.8". BDISDTT-20090824AAD.

Transmitter: 1.5-mi. NE of Maupin.

Began Operation: February 10, 1988.

Ownership: Maupin Translator District.

**Maupin**—K58BU, Ch. 58, Maupin Translator District. (KGW Ch. 8 Portland) Phone: 541-395-2466.

Technical Facilities: 1.83-kw ERP, lat. 45° 10' 54", long. 121° 03' 17".

Holds CP for change to channel number 26, 1.1-kw ERP, 31-ft. above ground, 1852-ft. above sea level, lat. 45° 11' 12.7", long. 121° 03' 09.8". BDISDTT-20090824AAE.

Began Operation: February 10, 1988.

Ownership: Maupin Translator District.

**Maupin**—K60CH, Ch. 60, Maupin Translator District. (KOIN Ch. 40 Portland)

Technical Facilities: 2.45-kw ERP, lat. 45° 10' 54", long. 121° 03' 17".

Transmitter: 1.5-mi. NE of Maupin on Bakeoven Rd.

Ownership: Maupin Translator District.

**Maupin**—K62EI, Ch. 62, Maupin Translator District. (KPDX Ch. 48 Vancouver)

Technical Facilities: 2.45-kw ERP, 49-ft. above ground, 1870-ft. above sea level, lat. 45° 10' 54", long. 121° 03' 17".

Ownership: Maupin Translator District.

**Medford**—K18GB, Ch. 18, Better Life Television. Phone: 541-474-3089.

Technical Facilities: 12.6-kw ERP, 39-ft. above ground, 3425-ft. above sea level, lat. 42° 17' 43", long. 122° 45' 00".

Holds CP for change to 0.293-kw ERP, 52-ft. above ground, 3438-ft. above sea level, BDFCDTL-20091102AAI.

Began Operation: September 16, 2004.

Ownership: Better Life Television Inc.

■ **Medford**—K23EX, Ch. 23, Better Life Television. Phone: 541-474-3089.

Technical Facilities: 11.4-kw ERP, 30-ft. above ground, 2835-ft. above sea level, lat. 42° 21' 23", long. 122° 58' 33".

Holds CP for change to 3.42-kw ERP, BDFCDTA-20081205AFK.

Began Operation: July 26, 1993.

Ownership: Better Life Television Inc.

**Medford**—K25IM, Ch. 25, Better Life Television. Phone: 541-474-3089.

Technical Facilities: 2.97-kw ERP, 39-ft. above ground, 6119-ft. above sea level, lat. 42° 03' 53", long. 122° 28' 41".

Holds CP for change to 0.362-kw ERP, 39-ft. above ground, 6158-ft. above sea level, BDFCDTL-20090824AAV.

Began Operation: July 26, 1993.

Ownership: Better Life Television Inc.

**Medford**—K28GG, Ch. 28, WatchTV Inc. Phone: 503-241-2411. Fax: 503-226-3557.

Technical Facilities: 24.5-kw ERP, 79-ft. above ground, 3730-ft. above sea level, lat. 42° 17' 43", long. 122° 45' 00".

Holds CP for change to 0.56-kw ERP, 79-ft. above ground, 3881-ft. above sea level, lat. 42° 17' 53", long. 122° 45' 01". BDFCDTL-20090102ACK.

Began Operation: February 5, 1996.

Ownership: WatchTV Inc.

Personnel: Gregory J. Herman, General Manager; Steven A. Hale, Station Manager.

■ **Medford**—K32DY, Ch. 32, California-Oregon Broadcasting Inc. Phone: 541-779-5555.

Technical Facilities: 10.91-kw ERP, 108-ft. above ground, 3707-ft. above sea level, lat. 42° 17' 54", long. 122° 44' 57".

Holds CP for change to 15-kw ERP, BDFCDTA-20090313AAD.

Ownership: California-Oregon Broadcasting Inc.

**Medford**—K41IX, Ch. 41, Trinity Christian Center of Santa Ana Inc. (KTBN-TV Ch. 23 Santa Ana) Phone: 714-832-2950.

Technical Facilities: 12.1-kw ERP, 89-ft. above ground, 2188-ft. above sea level, lat. 42° 25' 41", long. 123° 00' 04".

Holds CP for change to channel number 51, 10-kw ERP, BDISDTT-20060331AFP.

Began Operation: October 3, 1988.

Ownership: Trinity Broadcasting Network Inc.

**Medford**—KDOV-LP, Ch. 44, Inspiration Television Inc. Phones: 505-890-7218; 760-727-2105.

Technical Facilities: 13.8-kw ERP, 318-ft. above ground, 1883-ft. above sea level, lat. 42° 17' 44", long. 122° 48' 15".

Holds CP for change to channel number 43, 5-kw ERP, BDISDTL-20090625ACK.

Began Operation: August 12, 2008.

Ownership: Inspiration Television Inc.

**Medford**—KFBI-LD, Ch. 48, Sainte Partners II LP. Phone: 209-523-0777.

Technical Facilities: 0.25-kw ERP, 82-ft. above ground, 3881-ft. above sea level, lat. 42° 17' 54", long. 122° 44' 57".

Began Operation: January 26, 2005.

Ownership: Sainte Partners II LP.

**Medford**—KMCW-LP, Ch. 14, Sainte Partners II LP. Phone: 209-523-0777.

Technical Facilities: 12-kw ERP, 62-ft. above ground, 3862-ft. above sea level, lat. 42° 17' 54", long. 122° 44' 57".

Ownership: Sainte Partners II LP.

**Merlin**—K29GX, Ch. 29, Better Life Television. Phone: 541-474-3089.

Technical Facilities: 5-kw ERP, 39-ft. above ground, 4806-ft. above sea level, lat. 42° 42' 59", long. 123° 11' 57".

Holds CP for change to 0.554-kw ERP, 39-ft. above ground, 4846-ft. above sea level, BDFCDTT-20090824AAU.

Began Operation: July 3, 1995.

Ownership: Better Life Television Inc.

**Merlin**—K33GJ, Ch. 33, Better Life Television. Phone: 541-474-3089.

Technical Facilities: 1.63-kw ERP, 49-ft. above ground, 3848-ft. above sea level, lat. 42° 35' 59", long. 123° 21' 54".

Ownership: Better Life Television Inc.

**Merrill, etc.**—K04KI, Ch. 4, Southern Oregon Public Television Inc. (KSYS Ch. 8 Medford)

Technical Facilities: 0.02-kw ERP, 6421-ft. above sea level, lat. 42° 05' 48", long. 121° 37' 57".

Ownership: Southern Oregon Public Television Inc.

**Midland, etc.**—K19HD, Ch. 19, Freedom Broadcasting of Oregon Licensee LLC, Debtor in Possession. Phone: 541-773-7373.

Technical Facilities: 0.26-kw ERP, 59-ft. above ground, 6509-ft. above sea level, lat. 42° 05' 55", long. 121° 38' 01".

Ownership: Freedom Communications Broadcast Trust.

**Midland, etc.**—K36IB-D, Ch. 36, California-Oregon Broadcasting Inc. (KOTI Ch. 13 Klamath Falls) Phone: 541-779-5555.

Technical Facilities: 4-kw ERP, 35-ft. above ground, 6046-ft. above sea level, lat. 42° 04' 40", long. 121° 58' 25".

Began Operation: June 30, 1980.

Ownership: California-Oregon Broadcasting Inc.

**Midland, etc.**—K60BH, Ch. 60, Freedom Broadcasting of Oregon Licensee LLC, Debtor in Possession. Phone: 541-773-7373.

Technical Facilities: 1.27-kw ERP, 4606-ft. above sea level, lat. 42° 08' 48", long. 121° 46' 16".

Began Operation: April 21, 1980.

Ownership: Freedom Communications Broadcast Trust.

**Milton, etc.**—K29EG, Ch. 29, Citizens T.V. Inc. (KSPS-TV Ch. 7 Spokane) Phone: 541-938-3101.

Technical Facilities: 1.75-kw ERP, 20-ft. above ground, 3245-ft. above sea level, lat. 45° 50' 25", long. 118° 17' 10".

Holds CP for change to 1-kw ERP, 26-ft. above ground, 3402-ft. above sea level, lat. 45° 49' 55", long. 118° 15' 37". BDFCDTT-20090728AFA.

Ownership: Citizens T.V. Inc.

**Milton-Freewater**—K23FH, Ch. 23, Citizens T.V. Inc. (KAYU-TV Ch. 28 Spokane) Phone: 541-938-3101.

Technical Facilities: 1.75-kw ERP, lat. 45° 50' 25", long. 118° 17' 10".

Holds CP for change to 0.6-kw ERP, 26-ft. above ground, 3402-ft. above sea level, lat. 45° 49' 55", long. 118° 15' 37". BDFCDTL-20090728AFR.

Ownership: Citizens T.V. Inc.

**Milton-Freewater**—K35FO, Ch. 35, Citizens T.V. Inc. Phone: 541-938-3101.

Technical Facilities: 1.75-kw ERP, lat. 45° 50' 25", long. 118° 17' 10".

Holds CP for change to 1-kw ERP, 26-ft. above ground, 3402-ft. above sea level, lat. 45° 49' 55", long. 118° 15' 37". BDFCDTT-20090728AFE.

Transmitter: Approx. 10-mi. SE of Milton-Freewater.

Ownership: Citizens T.V. Inc.

**Milton-Freewater**—K40FM, Ch. 40, Citizens T.V. Inc. (KHQ-TV Ch. 15 Spokane) Phone: 541-938-3101.

Technical Facilities: 1-kw ERP, lat. 45° 50' 25", long. 118° 17' 10".

Holds CP for change to 26-ft. above ground, 3402-ft. above sea level, lat. 45° 49' 55", long. 118° 15' 37". BDFCDTT-20090728ADR.

Ownership: Citizens T.V. Inc.

**Milton-Freewater**—K50FX, Ch. 50, Oregon Public Broadcasting. (KTVR Ch. 13 La Grande) Phone: 503-244-9900.

Technical Facilities: 1.07-kw ERP, lat. 45° 49' 54", long. 118° 15' 38".

Holds CP for change to 1.2-kw ERP, 20-ft. above ground, 3392-ft. above sea level, BDFCDTT-20090512AAE.

Began Operation: August 26, 1980.

Ownership: Oregon Public Broadcasting.

**Milton-Freewater**—K51DF, Ch. 51, Citizens T.V. Inc. Phone: 541-938-3101.

Technical Facilities: 1.97-kw ERP, 20-ft. above ground, 3241-ft. above sea level, lat. 45° 50' 25", long. 118° 17' 10".

Holds CP for change to 1-kw ERP, 26-ft. above ground, 3402-ft. above sea level, lat. 45° 49' 55", long. 48° 16' 37". BDFCDTT-20090728AFC.

Ownership: Citizens T.V. Inc.

**Milton-Freewater**—K53EK, Ch. 53, Citizens T.V. Inc. Phone: 541-938-7935.

Technical Facilities: 100-w TPO, 1.16-kw ERP, 3396-ft. above sea level, lat. 45° 49' 55", long. 118° 15' 37".

Transmitter: Basket Mountain electronics site, approx. 10-mi. SE of Milton-Freewater.

Began Operation: March 8, 1993.

Ownership: Citizens T.V. Inc.

**Milton-Freewater**—K55GC, Ch. 55, Citizens T.V. Inc. Phone: 541-938-8259.

Technical Facilities: 100-w TPO, 1.16-kw ERP, 20-ft. above ground, 3396-ft. above sea level, lat. 45° 49' 55", long. 118° 15' 37".

Holds CP for change to channel number 28, 1-kw ERP, 26-ft. above ground, 3402-ft. above sea level, BDISDTT-20090728ADM.

Transmitter: Basket Mountain electronics site, approx. 10-mi. SE of Milton-Freewater.

Began Operation: April 22, 1992.

Ownership: Citizens T.V. Inc.

**Montgomery Ranch, etc.**—K32CC, Ch. 32, NPG of Oregon Inc. (KFXO-LP Ch. 39 Bend) Phone: 816-271-8504.

Technical Facilities: 0.72-kw ERP, 49-ft. above ground, 4974-ft. above sea level, lat. 43° 52' 25", long. 121° 30' 11".

Holds CP for change to 0.6-kw ERP, BDFCDTL-20100326ACI.

Ownership: News Press & Gazette Co.

**Monument**—K09MZ, Ch. 9, Monument TV Inc. (KGW Ch. 8 Portland; KTVB Ch. 7 Boise)

Technical Facilities: 0.017-kw ERP, lat. 44° 50' 27", long. 119° 27' 50".

Ownership: Monument TV Inc.

**Monument**—K11NM, Ch. 11, Monument TV Inc. (KOIN Ch. 40 Portland)

Technical Facilities: 0.017-kw ERP, lat. 44° 50' 27", long. 119° 27' 50".

Ownership: Monument TV Inc.

**Monument**—K12MX, Ch. 12, Monument TV Inc. (KOPB-TV Ch. 10 Portland)

Technical Facilities: 0.02-kw ERP, lat. 44° 50' 27", long. 119° 27' 50".

Ownership: Monument TV Inc.

**Monument**—K13OH, Ch. 13, Monument TV Inc.

Technical Facilities: 0.017-kw ERP, lat. 44° 50' 27", long. 119° 27' 50".

Ownership: Monument TV Inc.

**Monument, etc.**—K30EW, Ch. 30, Meredith Corp.

Technical Facilities: 2.19-kw ERP, 66-ft. above ground, 5997-ft. above sea level, lat. 45° 12' 47", long. 119° 17' 41".

Holds CP for change to 0.7-kw ERP, BDFCDTL-20090824ACH.

Began Operation: August 18, 1995.

Ownership: Meredith Corp.

**Murphy, etc.**—K49JE-D, Ch. 49, California-Oregon Broadcasting Inc. (KOBI Ch. 5 Medford) Phone: 541-779-5555.

Technical Facilities: 1.5-kw ERP, 70-ft. above ground, 2806-ft. above sea level, lat. 42° 24' 43", long. 123° 16' 54".

Began Operation: July 15, 1988.

Ownership: California-Oregon Broadcasting Inc.

**Myrtle Creek**—K13HM, Ch. 13, South West Oregon TV Broadcasting Corp. (KPIC Ch. 19 Roseburg) Phone: 206-404-3065.

Technical Facilities: 0.025-kw ERP, lat. 43° 01' 05", long. 123° 18' 46".

Ownership: California-Oregon Broadcasting Inc.; Fisher Communications Inc.

**Myrtle Point**—K55FM, Ch. 55, Oregon Public Broadcasting. (KOPB-TV Ch. 10 Portland; KOAC-TV Ch. 7 Corvallis) Phone: 503-244-9900.

Technical Facilities: 0.053-kw ERP, 36-ft. above ground, 236-ft. above sea level, lat. 43° 03' 50", long. 124° 07' 54".

Ownership: Oregon Public Broadcasting.

**Nehalem & Rockaway**—K51FK, Ch. 51, Meredith Corp.

Technical Facilities: 200-w TPO, 0.266-kw ERP, 30-ft. above ground, 1364-ft. above sea level, lat. 45° 44' 27", long. 123° 56' 10".

Transmitter: Neahkahnie Mountain, approx. 1.2-mi. N of Nehalem.

Ownership: Meredith Corp.

**Nesika Beach**—K20BI, Ch. 20, Soda Mountain Broadcasting Inc.

Technical Facilities: 1.56-kw ERP, 33-ft. above ground, 2372-ft. above sea level, lat. 42° 23' 51", long. 124° 21' 51".

Ownership: Soda Mountain Broadcasting Inc.

**Newberg**—K0XO-CA, Ch. 51, WatchTV Inc. Phone: 503-241-2411. Fax: 503-226-3557.

Technical Facilities: 95-kw ERP, 600-ft. above ground, 1722-ft. above sea level, lat. 45° 31' 21", long. 122° 44' 45".

Holds CP for change to channel number 6, 1.5-kw ERP, 600-ft. above ground, 1723-ft. above sea level, BMPTVA-20090605ABJ.

Began Operation: March 12, 1993.

Ownership: WatchTV Inc.

Personnel: Gregory J. Herman, General Manager; Steven A. Hale, Station Manager; Spencer French, Sales Director.

**Newberg & Tigard**—K18EL, Ch. 18, Meredith Corp. (KPDX Ch. 48 Vancouver) Phones: 503-239-4949; 515-284-3000. Fax: 503-239-6184.

Technical Facilities: 1000-w TPO, 9.17-kw ERP, 89-ft. above ground, 1571-ft. above sea level, lat. 45° 21' 17", long. 122° 59' 17".

Holds CP for change to 1.5-kw ERP, 131-ft. above ground, 1572-ft. above sea level, BDFCDTL-20090810A8Y.

Transmitter: Chehalem Mountain, approx. 3.7-mi. N of Newburg.

Ownership: Meredith Corp.

**Newport**—K18FR, Ch. 18, Oregon Public Broadcasting. (KOAC-TV Ch. 7 Corvallis) Phone: 503-244-9900.

Technical Facilities: 12-kw ERP, 89-ft. above ground, 1158-ft. above sea level, lat. 44° 45' 25", long. 124° 02' 50".

Holds CP for change to 5.4-kw ERP, 157-ft. above ground, 1194-ft. above sea level, lat. 44° 45' 23", long. 124° 02' 55". BDFCDTT-20090210AAG.

Began Operation: May 29, 1979.

Ownership: Oregon Public Broadcasting.

**Newport**—K29AZ, Ch. 29, King Broadcasting Co. (KGW Ch. 8 Portland) Phone: 214-977-6606.

Technical Facilities: 19-kw ERP, 157-ft. above ground, 1194-ft. above sea level, lat. 44° 45' 23", long. 124° 02' 55".

Began Operation: August 3, 1988.

Ownership: Belo Corp.

**Newport**—KDLN-LP, Ch. 4, Kenneth E. Lewetag. Phone: 503-930-7228.

Technical Facilities: 2.25-kw ERP, 66-ft. above ground, 1066-ft. above sea level, lat. 44° 45' 23", long. 124° 02' 49".

Holds CP for change to channel number 24, 12-kw ERP, 66-ft. above ground, 3422-ft. above sea level, lat. 44° 16' 47.4", long. 123° 35' 01.4". BMPDTL-20080819ACW.

Multichannel TV Sound: Stereo and separate audio program.

Began Operation: March 7, 2005.

Ownership: Kenneth E. Lewetag.

**Newport, etc.**—K15DS, Ch. 15, Meredith Corp. (KPTV Ch. 12 Portland) Phones: 503-239-4949; 515-284-3000. Fax: 503-239-6184.

Technical Facilities: 10.4-kw ERP, lat. 44° 45' 23", long. 124° 02' 49".

Holds CP for change to 2-kw ERP, 40-ft. above ground, 1079-ft. above sea level, BDFCDTL-20090810A8S.

Ownership: Meredith Corp.

**North Bend**—K07JS, Ch. 7, KEZI Inc. (KEZI Ch. 9 Eugene) Phone: 541-485-5611.

Ownership: Chambers Communications Corp.

**North Bend & Empire**—K13JQ, Ch. 13, California-Oregon Broadcasting Inc. (KOBI Ch. 5 Medford) Phone: 541-779-5555.

Technical Facilities: 2-kw ERP, 79-ft. above ground, 879-ft. above sea level, lat. 43° 23' 30", long. 142° 07' 48".

Ownership: California-Oregon Broadcasting Inc.

**North La Pine**—K38DT, Ch. 38, NPG of Oregon Inc. (KGW Ch. 8 Portland) Phone: 816-271-8504.

Technical Facilities: 0.627-kw ERP, 49-ft. above ground, 4974-ft. above sea level, lat. 43° 52' 25", long. 121° 30' 11".

Ownership: News Press & Gazette Co.

**Oakland**—K07IA, Ch. 7, KEZI Inc. (KEZI Ch. 9 Eugene)

Technical Facilities: 0.005-kw ERP, 554-ft. above sea level, lat. 43° 25' 29", long. 123° 18' 14".

Ownership: Chambers Communications Corp.

**Oakland, etc.**—K12IA, Ch. 12, South West Oregon TV Broadcasting Corp. (KPIC Ch. 19 Roseburg) Phone: 206-404-3065.

Technical Facilities: 0.021-kw ERP, lat. 43° 24' 10", long. 123° 18' 45".

Ownership: California-Oregon Broadcasting Inc.; Fisher Communications Inc.

**Oakridge**—K11SZ, Ch. 11, Oregon Public Broadcasting. (KOAC-TV Ch. 7 Corvallis) Phone: 503-244-9900.

Technical Facilities: 0.034-kw ERP, 112-ft. above ground, 3832-ft. above sea level, lat. 43° 46' 35", long. 122° 24' 13".

Holds CP for change to 0.186-kw ERP, BDFCDTV-20090716AAR.

Ownership: Oregon Public Broadcasting.

**Ontario, etc.**—K15DY-D, Ch. 15, Oregon Public Broadcasting. (KTVR Ch. 13 La Grande) Phone: 503-244-9900.

Technical Facilities: 0.35-kw ERP, 89-ft. above ground, 2589-ft. above sea level, lat. 44° 03' 53", long. 116° 54' 14".

Ownership: Oregon Public Broadcasting.

**Oregon Canyon**—K11PO, Ch. 11, Oregon Canyon TV Association.

Technical Facilities: 0.005-kw ERP, lat. 42° 16' 05", long. 117° 49' 57".

Ownership: Oregon Canyon TV Association.

**Oregon Canyon**—K13HT, Ch. 13, Oregon Canyon TV Association.

Technical Facilities: 0.026-kw ERP, lat. 42° 19' 03", long. 117° 52' 03".

Ownership: Oregon Canyon TV Association.

**Oxbow**—K06ER, Ch. 6, Idaho Power Co. (KTVB Ch. 7 Boise)

Technical Facilities: 0.012-kw ERP, 2707-ft. above sea level, lat. 44° 57' 34", long. 116° 49' 57".

Ownership: Idaho Power Co.

**Pacific City & Cloverdale**—K19EI, Ch. 19, Oregon Public Broadcasting. (KOAC-TV Ch. 7 Corvallis) Phone: 503-244-9900.

Technical Facilities: 1.14-kw ERP, lat. 45° 12' 48", long. 123° 45' 14".

Holds CP for change to 0.55-kw ERP, 59-ft. above ground, 3199-ft. above sea level, BDFCDTT-20090220ABE.

Ownership: Oregon Public Broadcasting.

**Paisley**—K04PK, Ch. 4, Oregon Public Broadcasting. (KOPB-TV Ch. 10 Portland) Phone: 503-244-9900.

Technical Facilities: 0.225-kw ERP, 16-ft. above ground, 6614-ft. above sea level, lat. 42° 23' 28", long. 120° 22' 04".

Ownership: Oregon Public Broadcasting.

**Paisley**—K09VC, Ch. 9, Oregon Public Broadcasting. (KOPB-TV Ch. 10 Portland)

Technical Facilities: 0.003-kw ERP, lat. 42° 41' 42", long. 120° 33' 13".

Ownership: Oregon Public Broadcasting.

**Pendleton**—K24DX, Ch. 24, Tribune Broadcast Holdings Inc., Debtor-In-Possession. Phone: 503-644-3232.

Technical Facilities: 100-w TPO, 2-kw ERP, 66-ft. above ground, 5998-ft. above sea level, lat. 45° 12' 47", long. 119° 17' 41".

Transmitter: Black Mountain, approx. 15.5-mi. SE of Heppner.

Ownership: Tribune Broadcasting Co., Debtor-In-Possession.

**Pendleton**—K42IT-D, Ch. 42, Oregon Public Broadcasting. (KTVR Ch. 13 La Grande) Phone: 503-244-9900.

## Oregon — Low Power TV & TV Translator Stations

Technical Facilities: 0.63-kw ERP, 36-ft. above ground, 3586-ft. above sea level, lat. 45° 35' 21", long. 118° 34' 44".

Began Operation: February 6, 1979.

Ownership: Oregon Public Broadcasting.

**Pendleton, etc.**—K20ES, Ch. 20, Tribune Broadcast Holdings Inc., Debtor-In-Possession. Phone: 503-644-3232.

Technical Facilities: 100-w TPO, 2-kw ERP, 66-ft. above ground, 5998-ft. above sea level, lat. 45° 12' 47", long. 119° 17' 41".

Transmitter: Black Mountain, approx 15.5-mi. SE of Heppner.

Ownership: Tribune Broadcasting Co., Debtor-In-Possession.

**Pendleton, etc.**—K32DE, Ch. 32, Umatilla Electric Cooperative. (KOIN Ch. 40 Portland) Phone: 541-567-8142.

Technical Facilities: 2-kw ERP, 66-ft. above ground, 5997-ft. above sea level, lat. 45° 12' 47", long. 119° 17' 41".

Transmitter: Black Mountain, 15.5-mi. SE of Heppner.

Ownership: Umatilla Electric Cooperative.

**Pendleton, etc.**—K36DP, Ch. 36, Umatilla Electric Cooperative. Phone: 541-567-8142.

Technical Facilities: 2-kw ERP, 5997-ft. above sea level, lat. 45° 12' 47", long. 119° 17' 41".

Ownership: Umatilla Electric Cooperative.

**Pendleton, etc.**—K38AH, Ch. 38, Umatilla Electric Cooperative. (KPTV Ch. 12 Portland) Phone: 541-567-8142.

Technical Facilities: 0.816-kw ERP, 66-ft. above ground, 5997-ft. above sea level, lat. 45° 12' 47", long. 119° 17' 41".

Ownership: Umatilla Electric Cooperative.

**Phoenix**—K34DJ, Ch. 34, Southern Oregon Public Television Inc. (KSYS Ch. 8 Medford)

Technical Facilities: 1-kw ERP, lat. 42° 17' 55", long. 122° 44' 59".

Ownership: Southern Oregon Public Television Inc.

**Phoenix & Talent**—K16CU, Ch. 16, Freedom Broadcasting of Oregon Licensee LLC, Debtor in Possession. Phone: 541-773-7373.

Technical Facilities: 3.62-kw ERP, 30-ft. above ground, 3789-ft. above sea level, lat. 42° 17' 43", long. 122° 45' 00".

Began Operation: June 8, 1993.

Ownership: Freedom Communications Broadcast Trust.

**Phoenix & Talent**—K47LD-D, Ch. 47, Freedom Broadcasting of Oregon Licensee LLC, Debtor in Possession. Phone: 541-773-7373.

Technical Facilities: 0.25-kw ERP, 46-ft. above ground, 3848-ft. above sea level, lat. 42° 17' 52", long. 122° 45' 00".

Ownership: Freedom Communications Broadcast Trust.

**Pinehurst**—K13PF, Ch. 13, Southern Oregon Public Television Inc. (KSYS Ch. 8 Medford)

Technical Facilities: 0.081-kw ERP, lat. 42° 08' 22", long. 122° 26' 25".

Ownership: Southern Oregon Public Television Inc.

**Pistol River**—K07PI, Ch. 7, Pistol River Translator Group.

Technical Facilities: 0.003-kw ERP, lat. 42° 25' 08", long. 124° 23' 08".

Ownership: Pistol River Translator Group.

**Plush**—K04CB, Ch. 4, Plush TV Inc. (KOTI Ch. 13 Klamath Falls)

Technical Facilities: 0.013-kw ERP, lat. 42° 18' 30", long. 119° 52' 30".

Ownership: Plush TV Inc.

**Port Orford**—K14GT, Ch. 14, Soda Mountain Broadcasting Inc.

Technical Facilities: 0.164-kw ERP, lat. 42° 44' 30", long. 124° 30' 30".

Ownership: Soda Mountain Broadcasting Inc.

**Port Orford**—K47KH, Ch. 47, Oregon Public Broadcasting. (KOPB-TV Ch. 10 Portland) Phone: 503-244-9900.

Technical Facilities: 0.6-kw ERP, 39-ft. above ground, 328-ft. above sea level, lat. 42° 44' 30", long. 124° 30' 09".

Holds CP for change to 0.445-kw ERP, lat. 42° 44' 41", long. 124° 30' 08". BDFCDT-20090813AAF.

Ownership: Oregon Public Broadcasting.

**Port Orford, etc.**—K08AK, Ch. 8, California-Oregon Broadcasting Inc. (KOB Ch. 5 Medford) Phone: 541-779-5555.

Technical Facilities: 0.3-kw ERP, 49-ft. above ground, 381-ft. above sea level, lat. 42° 44' 25", long. 124° 30' 17".

Ownership: California-Oregon Broadcasting Inc.

**Portland**—K26GJ-D, Ch. 26, Northwest Christian Broadcasting. Phone: 503-362-0862.

Studio: 1144 Madison NE, Salem, OR 97303.

Technical Facilities: 6-kw ERP, 66-ft. above ground, 1152-ft. above sea level, lat. 45° 27' 17", long. 122° 33' 01".

Began Operation: September 23, 1991.

Ownership: Northwest Christian Broadcasting.

Personnel: Jerry Harpham, General Manager.

■ **Portland**—KKEI-CA, Ch. 38, WatchTV Inc. Phone: 503-241-2411. Fax: 503-226-3557.

Technical Facilities: 150-kw ERP, 600-ft. above ground, 1722-ft. above sea level, lat. 45° 31' 21", long. 122° 44' 45".

Ownership: WatchTV Inc.

Personnel: Gregory J. Herman, General Manager; Steven A. Hale, Station Manager; Spencer French, Sales Director.

■ **Portland**—KORK-CA, Ch. 35, WatchTV Inc. Phone: 503-241-2411. Fax: 503-226-3557.

Technical Facilities: 150-kw ERP, 600-ft. above ground, 1722-ft. above sea level, lat. 45° 31' 21", long. 122° 44' 45".

Ownership: WatchTV Inc.

Personnel: Gregory J. Herman, General Manager; Steven A. Hale, Station Manager.

**Portland**—KORK-LD, Ch. 41, WatchTV Inc. Phone: 503-241-2411.

Technical Facilities: 15-kw ERP, 600-ft. above ground, 1722-ft. above sea level, lat. 45° 31' 21", long. 122° 44' 45".

Began Operation: September 8, 2009.

Ownership: WatchTV Inc.

**Portland**—KPKG-LD, Ch. 42, ION Media License Co. LLC. Phones: 503-222-2221; 561-682-4206. Fax: 503-222-4613.

Studio: 811 SW Naito Pkwy, Ste 100, Portland, OR 97204.

Technical Facilities: 15-kw ERP, 844-ft. above ground, 1967-ft. above sea level, lat. 45° 31' 21", long. 122° 44' 45".

Began Operation: August 15, 1983.

Ownership: ION Media Networks Inc.

Personnel: Linda Messana, Station Operations Manager; Tim Mance, Chief Engineer; Mary Pierce, Traffic Manager.

**Portland**—KRCW-LP, Ch. 5, Tribune Broadcast Holdings Inc., Debtor-In-Possession. (KRCW-TV Ch. 33 Salem) Phone: 503-644-3232.

Technical Facilities: 2.7-kw ERP, 600-ft. above ground, 1660-ft. above sea level, lat. 45° 30' 58", long. 122° 43' 59".

Ownership: Tribune Broadcasting Co., Debtor-In-Possession.

**Portland**—KUNP-LP, Ch. 47, Fisher Radio Regional Group. Phone: 206-404-7000.

Technical Facilities: 93.6-kw ERP, 793-ft. above ground, 1744-ft. above sea level, lat. 45° 31' 14", long. 122° 44' 37".

Ownership: Fisher Communications Inc.

Personnel: John Tamerlano, General Manager.

**Powers**—K61EH, Ch. 61, Powers TV Translator Inc. Phone: 541-439-2313.

Technical Facilities: 0.031-kw ERP, 33-ft. above ground, 1791-ft. above sea level, lat. 42° 53' 11", long. 124° 05' 29".

Holds CP for change to channel number 34, 0.1-kw ERP, 120-ft. above ground, 1842-ft. above sea level, lat. 42° 54' 58.5", long. 124° 04' 39.7". BDISDTT-20090211ADI.

Ownership: Powers TV Translator Inc.

**Powers**—K64DA, Ch. 64, Powers TV Translator Inc. (KEZI Ch. 9 Eugene) Phone: 541-439-2313.

Technical Facilities: 0.03-kw ERP, 33-ft. above ground, 1791-ft. above sea level, lat. 42° 53' 11", long. 124° 05' 29".

Holds CP for change to channel number 38, 0.1-kw ERP, 120-ft. above ground, 1842-ft. above sea level, lat. 42° 54' 58.5", long. 124° 04' 39.7". BDISDTT-20090211ADJ.

Ownership: Powers TV Translator Inc.

**Powers**—K66DG, Ch. 66, Powers TV Translator Inc. (KCBY-TV Ch. 11 Coos Bay) Phone: 541-439-2313.

Technical Facilities: 0.031-kw ERP, lat. 42° 53' 11", long. 124° 05' 29".

Holds CP for change to channel number 40, 0.1-kw ERP, 120-ft. above ground, 1842-ft. above sea level, lat. 42° 54' 58.5", long. 124° 04' 39.7". BDISDTT-20090211ADK.

Ownership: Powers TV Translator Inc.

**Powers**—K69AM, Ch. 69, Powers TV Translator Inc. (KCBY-TV Ch. 11 Coos Bay) Phone: 541-439-2313.

Technical Facilities: 0.03-kw ERP, lat. 42° 53' 11", long. 124° 05' 29".

Holds CP for change to channel number 42, 0.1-kw ERP, 120-ft. above ground, 1842-ft. above sea level, lat. 42° 54' 58.5", long. 124° 04' 39.7". BDISDTT-20090211ADL.

Ownership: Powers TV Translator Inc.

**Prairie City**—K100K, Ch. 10, John Day Canyon City Lions Club.

Technical Facilities: 0.018-kw ERP, lat. 44° 26' 31", long. 118° 25' 15".

Transmitter: Elkhorn Mountain, 14-mi. E of Prairie City.

Ownership: John Day Canyon City Lions Club.

**Prairie City**—K11LT, Ch. 11, John Day Canyon City Lions Club.

Technical Facilities: 0.017-kw ERP, lat. 44° 26' 31", long. 118° 25' 15".

Ownership: John Day Canyon City Lions Club.

**Prairie City**—K13MM, Ch. 13, John Day Canyon City Lions Club. (KTVB Ch. 7 Boise)

Technical Facilities: 0.017-kw ERP, lat. 44° 26' 31", long. 118° 25' 15".

Ownership: John Day Canyon City Lions Club.

**Prairie City & Unity**—K05JL, Ch. 5, Oregon Public Broadcasting. (KTVR Ch. 13 La Grande)

Technical Facilities: 0.025-kw ERP, 36-ft. above ground, 6755-ft. above sea level, lat. 44° 26' 25", long. 118° 25' 09".

Ownership: Oregon Public Broadcasting.

**Princeton**—K10IO, Ch. 10, Princeton Community TV. (KTVB Ch. 7 Boise)

Technical Facilities: 0.006-kw ERP, 4902-ft. above sea level, lat. 43° 15' 00", long. 118° 30' 00".

Ownership: Princeton Community TV.

**Princeton, etc.**—K13RT, Ch. 13, Princeton Community TV.

Technical Facilities: 0.01-kw ERP, 4902-ft. above sea level, lat. 43° 15' 00", long. 118° 30' 00".

Ownership: Princeton Community TV.

**Prineville**—K08KN, Ch. 8, King Broadcasting Co. Phone: 214-977-6606.

Technical Facilities: 10-w TPO, 0.12-kw ERP, 82-ft. above ground, 5299-ft. above sea level, lat. 44° 11' 51", long. 120° 58' 35".

Transmitter: Powell Butte, 10-mi. SW of Prineville.

Ownership: Belo Corp.

**Prineville**—K23CU-D, Ch. 23, Christ Loves You Broadcasting. Phone: 541-447-3794. Fax: 541-388-2252.

Technical Facilities: 0.28-kw ERP, 52-ft. above ground, 5682-ft. above sea level, lat. 44° 26' 15", long. 120° 57' 11".

Transmitter: Grizzly Mountain, Prineville.

Began Operation: May 13, 1991.

Ownership: Christ Loves You Broadcasting.

**Prineville**—K54AP, Ch. 54, Fisher Broadcasting - Portland TV LLC. (KATU Ch. 43 Portland)

Technical Facilities: 2.25-kw ERP, lat. 44° 26' 17", long. 120° 57' 13".

Ownership: Fisher Communications Inc.

**Prineville**—K66AZ, Ch. 66, NPG of Oregon Inc. Phone: 816-271-8502.

Technical Facilities: 0.375-kw ERP, 23-ft. above ground, 5656-ft. above sea level, lat. 44° 26' 05", long. 120° 57' 06".

Ownership: News Press & Gazette Co.

**Prineville, etc.**—K16EM-D, Ch. 16, Oregon Public Broadcasting. (KOPB-TV Ch. 10 Portland) Phone: 503-244-9900. Fax: 503-293-4165.

Technical Facilities: 0.2-kw ERP, 33-ft. above ground, 5574-ft. above sea level, lat. 44° 26' 07", long. 120° 57' 08".

Ownership: Oregon Public Broadcasting.

**Prineville, etc.**—K22IL-D, Ch. 22, NPG of Oregon Inc. Phone: 816-271-8502.

Technical Facilities: 0.25-kw ERP, 75-ft. above ground, 5686-ft. above sea level, lat. 44° 26' 13", long. 120° 57' 11".

Began Operation: December 2, 2009.

Ownership: News Press & Gazette Co.

**Prineville, etc.**—K29CI, Ch. 29, Fisher Broadcasting - Portland TV LLC.

Technical Facilities: 25-kw ERP, 5279-ft. above sea level, lat. 44° 11' 51", long. 120° 58' 35".

Ownership: Fisher Communications Inc.

**Prineville, etc.**—K31CR-D, Ch. 31, NVT Portland Licensee LLC. (KOIN Ch. 40 Portland) Phones: 404-995-4711; 214-758-6107.

Technical Facilities: 15-kw ERP, 102-ft. above ground, 5279-ft. above sea level, lat. 44° 11' 51", long. 120° 58' 35".

Began Operation: May 5, 1992.

Ownership: NVT License Holdings LLC.

**Prineville, etc.**—K44AH, Ch. 44, Meredith Corp. (KPDX Ch. 48 Vancouver) Phones: 503-239-4949; 515-284-3000. Fax: 503-239-6184.

Technical Facilities: 1.71-kw ERP, lat. 44° 26' 17", long. 120° 57' 13".

Holds CP for change to 0.115-kw ERP, 38-ft. above ground, 5671-ft. above sea level, BDFCDTT-20090630ACJ.

Ownership: Meredith Corp.

**Prineville, etc.**—K46AK, Ch. 46, King Broadcasting Co. (KGW Ch. 8 Portland)

Technical Facilities: 2.25-kw ERP, lat. 44° 26' 17", long. 120° 57' 06".

Holds CP for change to 1.35-kw ERP, 5689-ft. above ground, 56-ft. above sea level, BDFCDTT-20100330ABU.

Ownership: Belo Corp.

**Prineville, etc.**—K52AK, Ch. 52, NVT Portland Licensee LLC. (KOIN Ch. 40 Portland) Phone: 214-758-6107.

Technical Facilities: 2.25-kw ERP, lat. 44° 26' 17", long. 120° 57' 13".

Holds CP for change to channel number 47, 0.45-kw ERP, 56-ft. above ground, 5689-ft. above sea level, BDFCDTT-20100415AAB.

Ownership: NVT License Holdings LLC.

**Prospect**—K02JG, Ch. 2, Southern Oregon Public Television Inc. (KSYS Ch. 8 Medford) Phone: 541-779-0808.

Technical Facilities: 0.09-kw ERP, lat. 42° 43' 36", long. 122° 36' 28".

Began Operation: February 26, 1979.

Ownership: Southern Oregon Public Television Inc.

**Prospect**—K07GI, Ch. 7, Prospect Lions Club Inc. Phone: 541-773-7373.

Technical Facilities: 0.007-kw ERP, lat. 42° 43' 36", long. 122° 36' 28".

Ownership: Prospect Lions Club Inc.

**Prospect**—K13KO, Ch. 13, California-Oregon Broadcasting Inc. (KCBY-TV Ch. 11 Coos Bay; KOBI Ch. 5 Medford) Phone: 541-779-5555.

Technical Facilities: 0.02-kw ERP, lat. 43° 45' 57", long. 122° 25' 08".

Ownership: California-Oregon Broadcasting Inc.

**Rainier**—K17GV, Ch. 17, Rural Oregon Wireless TV Inc. (KPTV Ch. 12 Portland) Phone: 503-977-7752.

Technical Facilities: 2.2-kw ERP, 49-ft. above ground, 1309-ft. above sea level, lat. 46° 09' 46", long. 122° 51' 05".

Holds CP for change to 0.34-kw ERP, BDFCDTT-20090821ACQ.

Began Operation: February 9, 2007.

Ownership: Rural Oregon Wireless Television Inc.

**Rainier**—K21HG, Ch. 21, Rural Oregon Wireless TV Inc. Phone: 503-226-5004.

Technical Facilities: 2.2-kw ERP, 49-ft. above ground, 1309-ft. above sea level, lat. 46° 09' 46", long. 121° 51' 05".

Ownership: Rural Oregon Wireless Television Inc.

**Rainier**—K28IH-D, Ch. 28, Rural Oregon Wireless TV Inc. (KOPB-TV Ch. 10 Portland) Phone: 503-977-7752.

Technical Facilities: 0.34-kw ERP, 49-ft. above ground, 1309-ft. above sea level, lat. 46° 09' 46", long. 122° 51' 05".

Began Operation: February 27, 2007.

Ownership: Rural Oregon Wireless Television Inc.

**Rainier**—K31HK, Ch. 31, Rural Oregon Wireless TV Inc. Phone: 503-977-7752.

Technical Facilities: 2.2-kw ERP, 49-ft. above ground, 1309-ft. above sea level, lat. 46° 09' 46", long. 122° 51' 05".

Holds CP for change to 0.2-kw ERP, BDFCDTT-20090821ACQ.

Began Operation: May 2, 2007.

Ownership: Rural Oregon Wireless Television Inc.

**Rainier**—K41IP, Ch. 41, Rural Oregon Wireless TV Inc. (KOIN Ch. 40 Portland) Phone: 503-226-5004.

Technical Facilities: 2.2-kw ERP, 49-ft. above ground, 1309-ft. above sea level, lat. 46° 09' 46", long. 122° 51' 05".

Ownership: Rural Oregon Wireless Television Inc.

**Rainier**—K44HM, Ch. 44, Rural Oregon Wireless TV Inc. (KATU Ch. 43 Portland) Phone: 503-226-5004.

Technical Facilities: 2.2-kw ERP, 49-ft. above ground, 1309-ft. above sea level, lat. 46° 09' 46", long. 122° 51' 05".

Ownership: Rural Oregon Wireless Television Inc.

**Redmond, etc.**—K25GA, Ch. 25, WatchTV Inc. Phone: 503-241-2411. Fax: 503-226-3557.

Technical Facilities: 1000-w TPO, 11.8-kw ERP, 49-ft. above ground, 5748-ft. above sea level, lat. 44° 26' 07", long. 120° 57' 10".

Holds CP for change to 1.6-kw ERP, 49-ft. above ground, 5659-ft. above sea level, BDFCDTL-20090302AAA.

Transmitter: Grizzly Mountain, 10-mi. NW of Prineville.

Began Operation: March 1, 1995.

Ownership: WatchTV Inc.

Personnel: Gregory J. Herman, General Manager; Steve A. Hale, Station Manager.

**Reedsport**—K02NW, Ch. 2, Oregon Public Broadcasting.

Technical Facilities: 0.057-kw ERP, lat. 43° 43' 21", long. 124° 05' 40".

Transmitter: 123 Gardiner Hill Rd., Gardiner.

Ownership: Oregon Public Broadcasting.

**Reedsport**—K040S-D, Ch. 4, KEZI Inc. Phone: 541-485-5611.

Technical Facilities: 0.3-kw ERP, 31-ft. above ground, 689-ft. above sea level, lat. 43° 43' 21", long. 124° 05' 40".

Transmitter: 123 Gardiner Hill Rd.

Ownership: Chambers Communications Corp.

**Richland**—K08KW, Ch. 8, Oregon Public Broadcasting. (KTVR Ch. 13 La Grande)

Technical Facilities: 0.041-kw ERP, lat. 44° 36' 32", long. 117° 16' 40".

Ownership: Oregon Public Broadcasting.

**Rockaway**—K20HT, Ch. 20, Rural Oregon Wireless Television Inc. (KPTV Ch. 12 Portland)

Technical Facilities: 2.12-kw ERP, lat. 45° 44' 27", long. 123° 56' 10".

Ownership: Rural Oregon Wireless Television Inc.

**Rockaway**—K44AV, Ch. 44, Rural Oregon Wireless Television Inc. (KGW Ch. 8 Portland)

Technical Facilities: 2.12-kw ERP, 16-ft. above ground, 1617-ft. above sea level, lat. 45° 44' 27", long. 123° 56' 10".

Holds CP for change to 0.975-kw ERP, lat. 45° 44' 38", long. 123° 56' 23". BDFCDTT-20100429ABN.

Ownership: Rural Oregon Wireless Television Inc.

**Rockaway**—K47CD, Ch. 47, Rural Oregon Wireless Television Inc. (KATU Ch. 43 Portland) Phone: 503-226-5004.

Technical Facilities: 0.533-kw ERP, 16-ft. above ground, 1617-ft. above sea level, lat. 45° 44' 38", long. 123° 56' 23".

Holds CP for change to 0.975-kw ERP, BDFCDTT-20100429ABA.

Ownership: Rural Oregon Wireless Television Inc.

**Rockaway & vicinity**—K36GU, Ch. 36, Rural Oregon Wireless Television Inc. (KOPB-TV Ch. 10 Portland) Phone: 503-977-7752.

Technical Facilities: 0.475-kw ERP, 16-ft. above ground, 1617-ft. above sea level, lat. 45° 44' 38", long. 123° 56' 23".

Holds CP for change to 0.71-kw ERP, BDFCDTT-20090918ACU.

Ownership: Rural Oregon Wireless Television Inc.

**Rockaway, etc.**—K41GG, Ch. 41, Rural Oregon Wireless Television Inc. (KOIN Ch. 40 Portland)

Technical Facilities: 0.521-kw ERP, 16-ft. above ground, 1617-ft. above sea level, lat. 45° 44' 38", long. 123° 56' 23".

Ownership: Rural Oregon Wireless Television Inc.

**Rogue River**—K03BZ, Ch. 3, Freedom Broadcasting of Oregon Licensee LLC, Debtor in Possession. Phone: 541-773-7373.

Technical Facilities: 0.019-kw ERP, lat. 42° 26' 56", long. 123° 11' 22".

Ownership: Freedom Communications Broadcast Trust.

**Rogue River**—K17EZ, Ch. 17, Better Life Television. Phone: 541-474-3089.

Technical Facilities: 1.31-kw ERP, 29-ft. above ground, 2129-ft. above sea level, lat. 42° 25' 35", long. 123° 08' 58".

Holds CP for change to 0.079-kw ERP, 29-ft. above ground, 2158-ft. above sea level, BDFCDTL-20091002ADB.

Began Operation: July 16, 1991.

Ownership: Better Life Television Inc.

**Roseburg**—K25FG, Ch. 25, WatchTV Inc. Phone: 503-241-2411. Fax: 503-226-3557.

Technical Facilities: 13.1-kw ERP, 89-ft. above ground, 1577-ft. above sea level, lat. 43° 14' 08", long. 123° 19' 18".

Holds CP for change to channel number 28, 15-kw ERP, BDISDTL-20090325AMA.

Began Operation: February 5, 1996.

Ownership: WatchTV Inc.

Personnel: Gregory J. Herman, General Manager; Steven A. Hale, Station Manager.

**Roseburg**—K33FE, Ch. 33, California-Oregon Broadcasting Inc. Phone: 541-779-5555.

Technical Facilities: 0.634-kw ERP, 109-ft. above ground, 1430-ft. above sea level, lat. 43° 12' 03", long. 123° 22' 58".

Ownership: California-Oregon Broadcasting Inc.

**Roseburg**—K41JQ, Ch. 41, California-Oregon Broadcasting Inc. (KOBI Ch. 5 Medford) Phone: 541-779-5555.

Technical Facilities: 1-kw ERP, 95-ft. above ground, 1415-ft. above sea level, lat. 43° 12' 03", long. 123° 22' 58".

Holds CP for change to 0.245-kw ERP, BDFCDTL-20091113AAT.

Transmitter: 0.6-mi. E of Bay Wagon Rd.

Began Operation: November 1, 1989.

Ownership: California-Oregon Broadcasting Inc.

**Roseburg**—K47HT, Ch. 47, Better Life Television. Phone: 541-474-3089.

Technical Facilities: 100-ft. above ground, 1439-ft. above sea level, lat. 43° 12' 08", long. 123° 22' 54".

Ownership: Better Life Television Inc.

**Roseburg**—K49FV, Ch. 49, Trinity Broadcasting Network Inc. Phone: 714-832-2950. Fax: 714-730-0661.

Technical Facilities: 1.5-kw ERP, 78-ft. above ground, 1567-ft. above sea level, lat. 43° 14' 08", long. 123° 19' 18".

Ownership: Trinity Broadcasting Network Inc.

**Roseburg**—K51GJ, Ch. 51, Oregon Public Broadcasting. (KOAC-TV Ch. 7 Corvallis) Phone: 503-244-9900.

Technical Facilities: 1.1-kw ERP, 108-ft. above ground, 1444-ft. above sea level, lat. 43° 12' 07", long. 123° 22' 58".

Holds CP for change to lat. 43° 12' 08", long. 123° 22' 54". BDFCDTT-20081022AAN.

Ownership: Oregon Public Broadcasting.

**Roseburg**—K53CU, Ch. 53, KEZI Inc. (KEZI Ch. 9 Eugene) Phone: 541-485-5611.

Technical Facilities: 12.6-kw ERP, 56-ft. above ground, 1227-ft. above sea level, lat. 43° 12' 22", long. 123° 21' 56".

# Oregon — Low Power TV & TV Translator Stations

Holds CP for change to channel number 46, 11.8-kw ERP, BDISDTT-20090826ACI.

Ownership: Chambers Communications Corp.

**Ruch & Applegate**—K13PI, Ch. 13, Southern Oregon Public Television Inc. (KSYS Ch. 8 Medford) Phone: 541-779-0808.

Technical Facilities: 0.045-kw ERP, lat. 42° 13' 17", long. 123° 01' 27".

Began Operation: January 18, 1979.

Ownership: Southern Oregon Public Television Inc.

**Salem**—K21GX, Ch. 21, Northwest Christian Broadcasting. Phone: 503-362-0862.

Technical Facilities: 4.46-kw ERP, 187-ft. above ground, 1211-ft. above sea level, lat. 44° 58' 40", long. 123° 08' 29".

Holds CP for change to channel number 4, 0.3-kw ERP, BDISDVL-20090130ARC.

Began Operation: August 25, 1982.

Ownership: Northwest Christian Broadcasting.

Personnel: Jerry Harpham, Station Manager; George Britton, General Sales Manager.

**Salem**—K50GG, Ch. 50, Meredith Corp. (KPDX Ch. 48 Vancouver) Phones: 503-239-4949; 515-284-3000. Fax: 503-239-6184.

Technical Facilities: 11.1-kw ERP, lat. 44° 59' 05", long. 123° 08' 30".

Holds CP for change to 2-kw ERP, 184-ft. above ground, 1273-ft. above sea level, BDFCDTL-20090810ABZ.

Ownership: Meredith Corp.

■ **Salem**—KORS-CA, Ch. 36, WatchTV Inc. Phone: 503-241-2411. Fax: 503-226-3557.

Technical Facilities: 1000-w TPO, 10.3-kw ERP, 174-ft. above ground, 1230-ft. above sea level, lat. 44° 58' 59", long. 123° 08' 39".

Holds CP for change to channel number 16, 15-kw ERP, 600-ft. above ground, 1723-ft. above sea level, lat. 45° 31' 21", long. 122° 44' 45". BMPDPA-20091103AAL.

Transmitter: Eola Hills, approx. 5.6-mi. WNW of Salem.

Began Operation: August 1, 1994.

Ownership: WatchTV Inc.

Personnel: Gregory J. Herman, General Manager; Steven A. Hale, Station Manager.

**Salem**—KWTV-LP, Ch. 17, Michael L. Mattson. Phone: 503-409-2181.

Technical Facilities: 35-kw ERP, 66-ft. above ground, 1152-ft. above sea level, lat. 44° 58' 38", long. 123° 08' 29".

Holds CP for change to channel number 49, 15-kw ERP, 844-ft. above ground, 1967-ft. above sea level, lat. 45° 31' 21", long. 122° 44' 45". BDISDTL-20090421AAC.

Multichannel TV Sound: Stereo only.

Began Operation: October 5, 2007.

Ownership: Michael L. Mattson.

Personnel: Michael Mattson, Station Manager.

**Salt Creek**—KODT-LP, Ch. 14, Michael L. Mattson. Phone: 503-409-2181.

Technical Facilities: 15-kw ERP, 30-ft. above ground, 489-ft. above sea level, lat. 44° 58' 46", long. 123° 20' 57".

Began Operation: March 9, 2005.

Ownership: Michael L. Mattson.

**Salt Creek**—KSLM-LD, Ch. 16, Michael L. Mattson. Phone: 503-409-2181.

Technical Facilities: 2-kw ERP, 59-ft. above ground, 1145-ft. above sea level, lat. 44° 58' 38", long. 123° 08' 29".

Holds CP for change to channel number 27, 15-kw ERP, 92-ft. above ground, 1178-ft. above sea level, BDISDTL-20090609AAB.

Began Operation: October 9, 2008.

Ownership: Michael L. Mattson.

**Scottsburg**—K02DB, Ch. 2, Fisher Broadcasting - Oregon TV LLC.

Technical Facilities: 0.073-kw ERP, lat. 43° 38' 00", long. 123° 49' 00".

Ownership: Fisher Communications Inc.

**Scottsburg**—K06IO, Ch. 6, KEZI Inc. (KEZI Ch. 9 Eugene)

Technical Facilities: 0.056-kw ERP, lat. 43° 38' 12", long. 123° 49' 31".

Ownership: Chambers Communications Corp.

**Seaside & Astoria**—K21DE, Ch. 21, Meredith Corp. Phones: 503-239-4949; 515-284-3000. Fax: 503-239-6184.

Technical Facilities: 12.1-kw ERP, 39-ft. above ground, 1414-ft. above sea level, lat. 46° 06' 17", long. 123° 53' 50".

Holds CP for change to 1.86-kw ERP, 39-ft. above ground, 1400-ft. above sea level, lat. 46° 17' 11", long. 123° 53' 47". BDFCDTL-20090810ABT.

Ownership: Meredith Corp.

**Severance Ranch, etc.**—K06JN, Ch. 6, NPG of Oregon Inc.

Technical Facilities: 0.001-kw ERP, 3468-ft. above sea level, lat. 44° 05' 44", long. 120° 25' 00".

Ownership: News Press & Gazette Co.

**Shady Cove**—K13PE, Ch. 13, Southern Oregon Public Television Inc. (KSYS Ch. 8 Medford) Phone: 541-779-0808.

Technical Facilities: 0.051-kw ERP, lat. 42° 42' 21", long. 122° 47' 06".

Began Operation: July 9, 1979.

Ownership: Southern Oregon Public Television Inc.

**Silver Lake**—K11RM, Ch. 11, California-Oregon Broadcasting Inc. (KOBI Ch. 5 Medford) Phone: 541-779-5555.

Technical Facilities: 0.03-kw ERP, lat. 43° 09' 55", long. 120° 52' 50".

Ownership: California-Oregon Broadcasting Inc.

**Silver Lake, etc.**—K08LG, Ch. 8, Oregon Public Broadcasting. (KOAB-TV Ch. 11 Bend)

Technical Facilities: 0.009-kw ERP, 46-ft. above ground, 5676-ft. above sea level, lat. 43° 09' 55", long. 120° 52' 50".

Ownership: Oregon Public Broadcasting.

**Squaw Valley**—K07KZ, Ch. 7, Fisher Broadcasting - Oregon TV LLC. (KCBY-TV Ch. 11 Coos Bay)

Technical Facilities: 0.01-kw ERP, lat. 42° 24' 03", long. 124° 21' 29".

Ownership: Fisher Communications Inc.

**Squaw Valley**—K13MI, Ch. 13, California-Oregon Broadcasting Inc. (KIEM-TV Ch. 3 Eureka; KOBI Ch. 5 Medford) Phone: 541-779-5555.

Technical Facilities: 0.049-kw ERP, lat. 42° 24' 03", long. 124° 21' 29".

Ownership: California-Oregon Broadcasting Inc.

**Squaw Valley, etc.**—K02IQ, Ch. 2, Soda Mountain Broadcasting Inc.

Technical Facilities: 0.08-kw ERP, 2359-ft. above sea level, lat. 42° 24' 03", long. 124° 21' 29".

Ownership: Soda Mountain Broadcasting Inc.

**Sunriver**—K57CH, Ch. 57, NPG of Oregon Inc. (KPTV Ch. 12 Portland) Phone: 816-271-8502.

Technical Facilities: 0.262-kw ERP, lat. 43° 52' 26", long. 121° 30' 14".

Holds CP for change to channel number 24, 0.3-kw ERP, 79-ft. above ground, 4964-ft. above sea level, BDFCDTT-20091209ACR.

Transmitter: 2.6-mi. W of Sun River.

Ownership: News Press & Gazette Co.

**Sunriver, etc.**—K23FS, Ch. 23, Fisher Broadcasting - Portland TV LLC. (KATU Ch. 43 Portland) Phone: 206-404-7000.

Technical Facilities: 1.93-kw ERP, 59-ft. above ground, 4972-ft. above sea level, lat. 43° 52' 25", long. 121° 30' 11".

Ownership: Fisher Communications Inc.

**Sutherlin**—K11BX-D, Ch. 11, KEZI Inc. (KOIN Ch. 40 Portland; KEZI Ch. 9 Eugene) Phone: 541-485-5611.

Technical Facilities: 0.3-kw ERP, 36-ft. above ground, 4327-ft. above sea level, lat. 43° 21' 23", long. 123° 03' 50".

Ownership: Chambers Communications Corp.

**Sutherlin**—K31AE, Ch. 31, Newport Television License LLC. (KTCW Ch. 45 Roseburg) Phone: 816-751-0200.

Technical Facilities: 0.44-kw ERP, lat. 43° 22' 19", long. 123° 03' 48".

Transmitter: SW of Roseburg.

Ownership: Newport Television LLC.

■ **Terrebonne-Bend**—K42BR, Ch. 42, Rodney S. Johnson. Phone: 541-923-4848.

Technical Facilities: 8.28-kw ERP, 23-ft. above ground, 5131-ft. above sea level, lat. 44° 25' 03", long. 121° 06' 01".

Ownership: Rodney S. Johnson.

Personnel: Scott C. Johnson, General Manager & Sales Manager; Mark Howard, Chief Engineer.

■ **Terrebonne-Bend**—K48BL, Ch. 48, Rodney S. Johnson. Phone: 541-923-4848.

Technical Facilities: 100-w TPO, 2.15-kw ERP, 2500-ft. above ground, 5150-ft. above sea level, lat. 44° 25' 03", long. 121° 06' 01".

Transmitter: Gray Butte, 9-mi. NE of Terrebonne.

Ownership: Rodney S. Johnson.

Personnel: Scott C. Johnson, General Manager & Sales Manager; Mark Howard, Chief Engineer.

**The Dalles**—K06NI, Ch. 6, Michael L. Mattson. Phone: 503-409-2181.

Technical Facilities: 0.25-kw ERP, 43-ft. above ground, 3205-ft. above sea level, lat. 45° 42' 43", long. 121° 06' 58".

Ownership: Michael L. Mattson.

**The Dalles**—K18HH, Ch. 18, Fisher Broadcasting - Portland TV LLC. Phone: 206-404-4884.

Technical Facilities: 1.2-kw ERP, 59-ft. above ground, 3218-ft. above sea level, lat. 45° 42' 43", long. 121° 06' 58".

Ownership: Fisher Communications Inc.

**The Dalles**—K25KS, Ch. 25, King Broadcasting Co. (KGW Ch. 8 Portland) Phone: 214-977-6606.

Technical Facilities: 1.2-kw ERP, 59-ft. above ground, 3218-ft. above sea level, lat. 45° 42' 43", long. 121° 06' 58".

Began Operation: March 24, 1983.

Ownership: Belo Corp.

**The Dalles**—K51EH, Ch. 51, Meredith Corp. Phones: 503-239-4949; 515-284-3000. Fax: 503-239-6184.

Technical Facilities: 1000-w TPO, 12-kw ERP, 39-ft. above ground, 3202-ft. above sea level, lat. 45° 42' 43", long. 121° 06' 58".

Holds CP for change to 2.23-kw ERP, BDFCDTL-20090810ABW.

Transmitter: Stacker Butte, off Hwy. 14, NNE of Murdock, WA.

Ownership: Meredith Corp.

**The Dalles**—K64BK, Ch. 64, NVT Portland Licensee LLC. (KOIN Ch. 40 Portland) Phone: 214-758-6107.

Technical Facilities: 1.19-kw ERP, lat. 45° 42' 43", long. 121° 06' 58".

Holds CP for change to channel number 7, 0.15-kw ERP, 59-ft. above ground, 3218-ft. above sea level, BDISTTV-20061212ABK.

Began Operation: August 23, 1989.

Ownership: NVT License Holdings LLC.

**The Dalles**—K69AH, Ch. 69, Meredith Corp. (KPTV Ch. 12 Portland) Phones: 503-239-4949; 515-284-3000. Fax: 503-239-6184.

Technical Facilities: 0.119-kw ERP, 59-ft. above ground, 3218-ft. above sea level, lat. 45° 42' 43", long. 121° 06' 58".

Holds CP for change to channel number 7, 0.128-kw ERP, BDFCDTV-20090630AEK.

Ownership: Meredith Corp.

■ **The Dalles**—KRHP-LD, Ch. 14, Robert H. Pettitt. Phone: 541-350-0840. Fax: 541-296-6158.

Studio: 3350 Columbia View Dr, The Dalles, OR 97058.

Technical Facilities: 0.676-kw ERP, 13-ft. above ground, 545-ft. above sea level, lat. 45° 39' 05", long. 121° 08' 30".

Began Operation: September 5, 1995.

Ownership: Robert H. Pettitt.

**The Dalles, etc.**—K31HZ-D, Ch. 31, Oregon Public Broadcasting. Phone: 503-244-9900.

Technical Facilities: 1.03-kw ERP, 59-ft. above ground, 3222-ft. above sea level, lat. 45° 42' 43", long. 121° 06' 58".

Ownership: Oregon Public Broadcasting.

**Tillamook**—K05KX, Ch. 5, Michael L. Mattson. Phone: 503-409-2181.

Technical Facilities: 0.65-kw ERP, 52-ft. above ground, 85-ft. above sea level, lat. 45° 27' 23", long. 123° 50' 34".

Ownership: Michael L. Mattson.

**Tillamook**—K26HS, Ch. 26, Better Life Television Inc. Phone: 541-474-3089.

Technical Facilities: 3.25-kw ERP, 30-ft. above ground, 315-ft. above sea level, lat. 45° 26' 47.7", long. 123° 47' 58.8".

Ownership: Better Life Television Inc.

**Tillamook**—K40EG, Ch. 40, King Broadcasting Co. (KOAC-TV Ch. 7 Corvallis; KGW Ch. 8 Portland)

Technical Facilities: 1.13-kw ERP, lat. 45° 12' 51", long. 123° 45' 11".  
 Transmitter: Mount Hebo, 16.8-mi. S. of Tillamook.  
 Ownership: Belo Corp.

**Tillamook**—K43EJ, Ch. 43, Fisher Broadcasting - Portland TV LLC. (KATU Ch. 43 Portland)  
 Technical Facilities: 0.02-kw ERP, lat. 45° 12' 51", long. 123° 45' 11".  
 Ownership: Fisher Communications Inc.

**Tillamook**—K52ET, Ch. 52, NVT Portland Licensee LLC. (KOIN Ch. 40 Portland) Phone: 214-758-6107.  
 Technical Facilities: 0.426-kw ERP, lat. 42° 12' 51", long. 123° 45' 11".  
 Holds CP for change to channel number 23, 0.18-kw ERP, 52-ft. above ground, 3202-ft. above sea level, BDFCDT-20100414ABA.  
 Ownership: NVT License Holdings LLC.

**Tillamook**—KPWC-LD, Ch. 24, Kenneth E. Lewetag. Phone: 503-930-7228.  
 Technical Facilities: 5.5-kw ERP, 33-ft. above ground, 3268-ft. above sea level, lat. 45° 12' 51", long. 123° 45' 11".  
 Holds CP for change to 4-kw ERP, 52-ft. above ground, 1224-ft. above sea level, lat. 45° 20' 36.3", long. 122° 56' 31.8". BPDTL-20090203ABG.  
 Multichannel TV Sound: Stereo and separate audio program.  
 Began Operation: April 14, 2005.  
 Ownership: Kenneth E. Lewetag.

**Tillamook, etc.**—K35CR, Ch. 35, Meredith Corp. (KPDX Ch. 48 Vancouver) Phones: 503-239-4949; 515-284-3000. Fax: 503-239-6184.  
 Technical Facilities: 1.34-kw ERP, 52-ft. above ground, 3202-ft. above sea level, lat. 45° 12' 51", long. 123° 45' 11".  
 Holds CP for change to 0.35-kw ERP, 52-ft. above ground, 3182-ft. above sea level, BDFCDTL-20090810ABV.  
 Ownership: Meredith Corp.

**Tolo, etc.**—K03EI, Ch. 3, California-Oregon Broadcasting Inc. (KOBI Ch. 5 Medford) Phone: 541-779-5555.  
 Technical Facilities: 1-kw ERP, 16-ft. above ground, 1686-ft. above sea level, lat. 42° 22' 41", long. 122° 50' 43".  
 Ownership: California-Oregon Broadcasting Inc.

**Tri City**—K22GX, Ch. 22, Newport Television License LLC. Phone: 816-751-0200.  
 Technical Facilities: 13-kw ERP, 52-ft. above ground, 2634-ft. above sea level, lat. 43° 00' 13", long. 123° 21' 24".  
 Multichannel TV Sound: Stereo only.  
 Ownership: Newport Television LLC.  
 Personnel: Cambra Ward, General Manager; Kurt Thelen, Chief Engineer; Dave Ulrickson, Sales Manager.

**Tri-City, etc.**—K11GH, Ch. 11, South West Oregon TV Broadcasting Corp. (KPIC Ch. 19 Roseburg) Phone: 206-404-3065.  
 Technical Facilities: 0.018-kw ERP, 3409-ft. above sea level, lat. 42° 54' 06", long. 123° 17' 07".  
 Ownership: California-Oregon Broadcasting Inc.; Fisher Communications Inc.

**Umatilla River Valley**—K03AX, Ch. 3, Umatilla River TV Assn. Inc. (KEPR-TV Ch. 18 Pasco)  
 Technical Facilities: 0.028-kw ERP, lat. 45° 41' 33", long. 118° 21' 54".  
 Ownership: Umatilla River TV Association Inc.

**Vale**—K11MK, Ch. 11, City of Vale. Phone: 541-473-3133.  
 Technical Facilities: 0.005-kw ERP, lat. 43° 58' 37", long. 117° 13' 22".  
 Ownership: City of Vale.

**Wallowa**—K30IV, Ch. 30, Rural Oregon Wireless TV Inc. (KOIN Ch. 40 Portland) Phone: 503-226-5004.  
 Technical Facilities: 0.55-kw ERP, 26-ft. above ground, 7027-ft. above sea level, lat. 45° 23' 58", long. 117° 23' 16".  
 Ownership: Rural Oregon Wireless Television Inc.

**Wallowa**—K34IF, Ch. 34, Rural Oregon Wireless TV Inc. (KATU Ch. 43 Portland) Phone: 503-226-5004.  
 Technical Facilities: 0.55-kw ERP, 26-ft. above ground, 7027-ft. above sea level, lat. 45° 23' 58", long. 117° 23' 16".  
 Ownership: Rural Oregon Wireless Television Inc.

**Wallowa**—K36HV, Ch. 36, Rural Oregon Wireless TV Inc. (KGW Ch. 8 Portland) Phone: 503-226-5004.  
 Technical Facilities: 0.55-kw ERP, 26-ft. above ground, 7027-ft. above sea level, lat. 45° 23' 58", long. 117° 23' 16".  
 Ownership: Rural Oregon Wireless Television Inc.

**Wallowa**—K40IK, Ch. 40, Rural Oregon Wireless TV Inc. (KPVT Ch. 12 Portland) Phone: 503-226-5004.  
 Technical Facilities: 0.55-kw ERP, 26-ft. above ground, 7027-ft. above sea level, lat. 45° 23' 58", long. 117° 23' 16".  
 Ownership: Rural Oregon Wireless Television Inc.

**Warrenton**—KHPN-LP, Ch. 51, EICB-TV LLC. Phone: 972-291-3750.  
 Technical Facilities: 2-kw ERP, 49-ft. above ground, 1375-ft. above sea level, lat. 46° 17' 10", long. 123° 53' 50".  
 Holds CP for change to 2.8-kw ERP, 59-ft. above ground, 251-ft. above sea level, lat. 46° 05' 53", long. 123° 47' 44". BDFCDTL-20090616ACE.  
 Began Operation: March 24, 2009.  
 Ownership: EICB-TV LLC.

**Wedderburn**—K04MG, Ch. 4, Oregon Public Broadcasting. (KSYS Ch. 8 Medford) Phone: 503-244-9900.  
 Technical Facilities: 0.05-kw ERP, lat. 42° 24' 03", long. 124° 21' 29".  
 Ownership: Oregon Public Broadcasting.

**Williams**—K02JJ, Ch. 2, Southern Oregon Public Television Inc. (KSYS Ch. 8 Medford) Phone: 541-779-0808.  
 Technical Facilities: 0.072-kw ERP, lat. 42° 10' 00", long. 123° 17' 53".  
 Began Operation: October 30, 1978.  
 Ownership: Southern Oregon Public Television Inc.

**Williams**—K04JP, Ch. 4, Freedom Broadcasting of Oregon Licensee LLC, Debtor in Possession. Phone: 541-773-7373.  
 Technical Facilities: 0.045-kw ERP, lat. 42° 10' 00", long. 123° 17' 53".  
 Ownership: Freedom Communications Broadcast Trust.

**Williams**—K07HS, Ch. 7, California-Oregon Broadcasting Inc. (KOBI Ch. 5 Medford) Phone: 541-779-5555.  
 Technical Facilities: 0.01-kw ERP, lat. 42° 10' 00", long. 123° 17' 53".  
 Began Operation: June 5, 1980.  
 Ownership: California-Oregon Broadcasting Inc.

**Winston**—K07IL, Ch. 7, KEZI Inc. (KEZI Ch. 9 Eugene)  
 Technical Facilities: 0.004-kw ERP, 1007-ft. above sea level, lat. 43° 07' 51", long. 123° 25' 06".  
 Ownership: Chambers Communications Corp.

**Yoncalla**—K32FI, Ch. 32, California-Oregon Broadcasting Inc. Phone: 541-779-5555.  
 Technical Facilities: 0.7-kw ERP, 50-ft. above ground, 1850-ft. above sea level, lat. 43° 38' 19", long. 123° 19' 33".  
 Holds CP for change to 0.174-kw ERP, 50-ft. above ground, 1851-ft. above sea level, BDFCDTL-20091102ADE.  
 Began Operation: March 13, 1995.  
 Ownership: California-Oregon Broadcasting Inc.

**Yoncalla**—K39CL, Ch. 39, California-Oregon Broadcasting Inc. (KOBI Ch. 5 Medford) Phone: 541-779-5555.  
 Technical Facilities: 0.79-kw ERP, 43-ft. above ground, 1844-ft. above sea level, lat. 43° 38' 19", long. 123° 19' 33".  
 Holds CP for change to 0.196-kw ERP, BDFCDTL-20091102ADD.  
 Began Operation: March 2, 1992.  
 Ownership: California-Oregon Broadcasting Inc.

■ **Butler**—WJMB-LD, Ch. 17, Bruno-Goodworth Network Inc. Phone: 412-922-9576.  
 Technical Facilities: 7.5-kw ERP, 292-ft. above ground, 1644-ft. above sea level, lat. 40° 55' 34", long. 79° 53' 37".  
 Ownership: Bruno-Goodworth Network Inc.

**Chambersburg**—W38AN, Ch. 38, WITF Inc. (WITF-TV Ch. 36 Harrisburg) Phone: 717-704-3000.  
 Technical Facilities: 0.38-kw ERP, lat. 40° 03' 00", long. 77° 44' 54".  
 Holds CP for change to channel number 33, 5-kw ERP, 82-ft. above ground, 2362-ft. above sea level, BDIDSTT-20090218ADU.  
 Ownership: WITF Inc.

**Chambersburg**—W51CY, Ch. 51, WDCW Broadcasting Inc., Debtor-In-Possession. (WDCW Ch. 50 Washington) Phone: 202-965-5050.  
 Technical Facilities: 60-kw ERP, 108-ft. above ground, 2243-ft. above sea level, lat. 39° 41' 47", long. 77° 30' 50".  
 Holds CP for change to 15-kw ERP, BDFCDT-20090505ABE.  
 Transmitter: 20-mi. WSW of Upper Strasburg.  
 Ownership: Tribune Broadcasting Co., Debtor-In-Possession.

**Clarks Summit**—W48AQ, Ch. 48, Northeastern Pennsylvania ETV Association. Fax: 572-344-1244.  
 Technical Facilities: 1.75-kw ERP, 59-ft. above ground, 1975-ft. above sea level, lat. 41° 28' 01", long. 75° 41' 12".  
 Ownership: Northeastern Pennsylvania ETV Association.

**Clarks Summit, etc.**—W14CO-D, Ch. 14, Local TV Pennsylvania License LLC. (WNEP-TV Ch. 49 Scranton) Phones: 570-346-7474; 859-448-2707.  
 Technical Facilities: 0.092-kw ERP, 46-ft. above ground, 1946-ft. above sea level, lat. 41° 28' 01", long. 75° 41' 12".  
 Began Operation: December 15, 1982.  
 Ownership: Local TV Holdings LLC.

**Clarks Summit, etc.**—W47DH-D, Ch. 47, Northeastern Pennsylvania ETV Assn. (WVIA-TV Ch. 41 Scranton) Phone: 570-602-1170.  
 Technical Facilities: 0.9-kw ERP, 59-ft. above ground, 1991-ft. above sea level, lat. 41° 28' 01", long. 75° 41' 12".  
 Began Operation: September 16, 2009.  
 Ownership: Northeastern Pennsylvania ETV Association.

**Darby**—W36DO-D, Ch. 36, Mako Communications LLC. Phone: 361-883-1763.  
 Technical Facilities: 3.8-kw ERP, 272-ft. above ground, 564-ft. above sea level, lat. 40° 02' 29.6", long. 75° 14' 11.5".  
 Began Operation: November 12, 1993.  
 Ownership: Mako Communications LLC.

**East Stroudsburg**—W248B, Ch. 24, Triple J Community Broadcasting LLC. Phone: 570-459-1869. Fax: 570-459-1383.  
 Technical Facilities: 53.5-kw ERP, lat. 41° 01' 36", long. 75° 30' 17".  
 Transmitter: Pimple Hill, 5-mi. ESE of Lake Harmony.  
 Began Operation: December 19, 1991.  
 Ownership: Triple J Community Broadcasting LLC.

## Pennsylvania

**Elliottsburg**—W12CA, Ch. 12, Heirloom Ministries Inc. (WPCB-TV Ch. 50 Greensburg) Phone: 717-582-8274.

Technical Facilities: 15.6-kw ERP, lat. 40° 24' 24", long. 77° 18' 32".

Holds CP for change to channel number 14, 15-kw ERP, 203-ft. above ground, 1175-ft. above sea level, BDISDTL-20090626ADB.

Began Operation: April 24, 1989.

Ownership: Heirloom Ministries Inc.

**Erie**—W32DH-D, Ch. 32, Three Angels Broadcasting Network Inc. Phone: 618-627-4651.

Technical Facilities: 0.04-kw ERP, 492-ft. above ground, 1838-ft. above sea level, lat. 42° 02' 16", long. 80° 03' 44".

Began Operation: April 9, 2009.

Ownership: Three Angels Broadcasting Network Inc.

**Erie**—W48CH, Ch. 48, Trinity Broadcasting Network Inc. Phone: 714-832-2950. Fax: 714-730-0661.

Technical Facilities: 10.2-kw ERP, lat. 42° 02' 20", long. 80° 03' 45".

Holds CP for change to channel number 38, 15-kw ERP, 357-ft. above ground, 1704-ft. above sea level, lat. 42° 02' 16", long. 80° 03' 44". BDISDTT-20060330AFA.

Transmitter: WSEE-TV tower, near Erie.

Ownership: Trinity Broadcasting Network Inc.

**Erie**—WLEP-LP, Ch. 9, Hapa Media Properties LLC. Phone: 847-209-2705.

Technical Facilities: 0.1-kw ERP, 390-ft. above ground, 1709-ft. above sea level, lat. 42° 02' 21", long. 80° 03' 39".

Began Operation: March 27, 2008.

Ownership: Hapa Media Properties LLC.

**Freedom**—WWBP-LP, Ch. 31, Abacus Television. (WPTG-LP Ch. 69 Pittsburgh) Phone: 202-462-3680.

Technical Facilities: 29-kw ERP, 116-ft. above ground, 1276-ft. above sea level, lat. 40° 41' 34", long. 80° 15' 02".

Ownership: Abacus Television.

**Greensburg**—WEMW-CD, Ch. 19, Bruno-Goodworth Network Inc. Phone: 412-922-9576.

Technical Facilities: 10-kw ERP, 194-ft. above ground, 1552-ft. above sea level, lat. 40° 18' 14", long. 79° 35' 48".

Transmitter: 245 Brown St.

Ownership: Bruno-Goodworth Network Inc.

**Greensburg**—WQVC-CA, Ch. 28, Abacus Television. Phone: 202-462-3680. Fax: 202-462-3781.

Technical Facilities: 1000-w TPO, 38.96-kw ERP, 185-ft. above ground, 1562-ft. above sea level, lat. 40° 18' 14", long. 79° 35' 48".

Transmitter: W. 245 Brown St., Greensburg.

Ownership: Abacus Television.

Personnel: Benjamin Perez, General Manager.

**Harrisburg**—W07DP-D, Ch. 7, CTVN Harrisburg LLC. Phone: 412-824-3930.

Technical Facilities: 0.25-kw ERP, 165-ft. above ground, 1265-ft. above sea level, lat. 40° 18' 19", long. 77° 00' 28".

Began Operation: August 29, 2003.

Ownership: Cornerstone Television Inc.

**Hawley, etc.**—WWPS-LP, Ch. 9, Estate of Robert G. Neuhaus. Phone: 202-973-4200.

Technical Facilities: 2.25-kw ERP, 118-ft. above ground, 1562-ft. above sea level, lat. 41° 11' 32", long. 74° 45' 13".

Holds CP for change to 0.3-kw ERP, 118-ft. above ground, 1168-ft. above sea level, lat. 40° 56' 52", long. 74° 28' 19". BDFCDVL-20090507ABP.

Began Operation: January 28, 1993.

Ownership: Estate of Robert G. Neuhaus.

Personnel: Robert Neuhaus, General Manager.

**Hazleton**—WYLN-LP, Ch. 35, Triple J Community Broadcasting LLC. Phone: 570-459-1869. Fax: 570-459-1625.

Technical Facilities: 1000-w TPO, 8.9-kw ERP, 98-ft. above ground, 1975-ft. above sea level, lat. 40° 58' 10", long. 75° 57' 24".

Transmitter: Intersection of 10th & Thompson Sts.

Multichannel TV Sound: Separate audio program.

Began Operation: April 5, 1991.

Ownership: Triple J Community Broadcasting LLC.

Personnel: Joseph Gans, President; Terry Heron, Operations Manager; Kim Straus, Sales Manager; Barry Jais, Chief Engineer.

**Indiana**—WLLS-LP, Ch. 49, Larry L. Schrecongost. Phone: 724-543-1380.

Studio: PO Box 1032, 1835 Oakland Ave, Indiana, PA 15701.

Technical Facilities: 1000-w TPO, 21.3-kw ERP, 259-ft. above ground, 1919-ft. above sea level, lat. 40° 37' 38", long. 79° 12' 49".

Transmitter: to 1.5-mi. W of Indiana.

Began Operation: December 30, 1996.

Ownership: Larry L. Schrecongost.

Personnel: Larry L. Schrecongost, General Manager & Chief Engineer; Nancy W. Schrecongost, Sales Manager.

**Johnstown**—WBVD-CA, Ch. 35, Abacus Television. Phone: 202-462-3680. Fax: 202-462-3781.

Technical Facilities: 5.68-kw ERP, 335-ft. above ground, 1499-ft. above sea level, lat. 40° 26' 46", long. 79° 57' 51".

Ownership: Abacus Television.

**Kingston**—W43CO-D, Ch. 43, Kathy Potera. Phone: 570-574-0404.

Technical Facilities: 9.5-kw ERP, 85-ft. above ground, 1635-ft. above sea level, lat. 41° 18' 53", long. 75° 53' 19".

Began Operation: November 9, 2009.

Ownership: Kathy Potera.

**Kingston**—W54BO, Ch. 54, Kathy Potera.

Technical Facilities: 667-w TPO, 2-kw ERP, 85-ft. above ground, 1585-ft. above sea level, lat. 41° 18' 56", long. 75° 53' 19".

Transmitter: Atop Bunker Hill, 0.25-mi. SE of intersection of Bunker Hill & Fire Cut Rds.

Ownership: Kathy Potera.

**Kittanning**—W64BL, Ch. 64, Abacus Television. (WPTG-LP Ch. 69 Pittsburgh) Phone: 202-462-3680.

Technical Facilities: 42.7-kw ERP, lat. 40° 47' 19", long. 79° 32' 05".

Transmitter: Rte. 7, Bunker Hill Rd.

Ownership: Abacus Television.

**Kittanning**—WKHU-CA, Ch. 60, Bruno-Goodworth Network Inc. Phone: 412-922-9576.

Technical Facilities: 49-kw ERP, 194-ft. above ground, 1432-ft. above sea level, lat. 40° 47' 19", long. 79° 32' 05".

Ownership: Bruno-Goodworth Network Inc.

**Mansfield**—W20CP-D, Ch. 20, Northeastern Pennsylvania ETV Association. Phone: 570-602-1170.

Technical Facilities: 1.15-kw ERP, 135-ft. above ground, 2575-ft. above sea level, lat. 41° 45' 34", long. 76° 55' 31".

Began Operation: October 19, 1987.

Ownership: Northeastern Pennsylvania ETV Association.

**Mansfield**—W26CV-D, Ch. 26, Local TV Pennsylvania License LLC. (WNEP-TV Ch. 49 Scranton) Phones: 570-346-7474; 859-448-2707.

Technical Facilities: 0.098-kw ERP, 89-ft. above ground, 2526-ft. above sea level, lat. 41° 45' 34", long. 76° 55' 31".

Began Operation: January 4, 2006.

Ownership: Local TV Holdings LLC.

**Middleburg**—W18BC, Ch. 18, Heirloom Ministries Inc. Phone: 717-582-8274.

Technical Facilities: 1000-w TPO, 1.185-kw ERP, 112-ft. above ground, 2192-ft. above sea level, lat. 40° 43' 21", long. 77° 07' 22".

Holds CP for change to channel number 16, 15-kw ERP, BDISDTL-20090626ADA.

Transmitter: SW of Middleburg.

Began Operation: August 25, 1993.

Ownership: Heirloom Ministries Inc.

**Newport**—W67DE, Ch. 67, Triple J Community Broadcasting LLC. Phone: 570-459-1869. Fax: 570-459-1383.

Technical Facilities: 100-w TPO, 0.6-kw ERP, 118-ft. above ground, 1500-ft. above sea level, lat. 41° 09' 56", long. 76° 01' 02".

Transmitter: Penobscott Mountain SW of Nanticoke.

Began Operation: October 19, 1995.

Ownership: Triple J Community Broadcasting LLC.

Personnel: Joseph Gans, President; Terry Heron, Operations Manager; Kim Strous, Sales Manager; Barry Jais, Chief Engineer.

**Philadelphia**—WELL-LP, Ch. 45, Word of God Fellowship Inc. Phone: 817-571-1229. Fax: 817-571-7478.

Technical Facilities: 150-kw ERP, 1083-ft. above ground, 899-ft. above sea level, lat. 40° 02' 19", long. 75° 14' 14".

Began Operation: August 22, 1991.

Ownership: Word of God Fellowship Inc.

**Philadelphia**—WFOA-CA, Ch. 35, WXTV License Partnership GP. Phone: 215-568-2800. Fax: 215-568-2865.

Studio: 1700 Market St, Ste 1550, Philadelphia, PA 19103.

Technical Facilities: 10.9-kw ERP, lat. 40° 02' 21", long. 75° 14' 13".

Ownership: Univision Communications Inc.

Personnel: Diana Bald, General Manager & General Sales Manager; John Skelnik, Chief Engineer.

**Philadelphia**—WPHA-CA, Ch. 38, D.T.V. LLC. Phone: 603-520-1127.

Technical Facilities: 40-kw ERP, 699-ft. above ground, 947-ft. above sea level, lat. 40° 02' 19", long. 75° 14' 14".

Holds CP for change to 3-kw ERP, BDFCDTA-20090630AHY.

Began Operation: August 11, 1999.

Ownership: D.T.V. LLC.

**Philadelphia**—WTSD-CA, Ch. 14, Priority Communications Ministries Inc. Phone: 302-367-9595.

Technical Facilities: 146-kw ERP, 1138-ft. above ground, 1431-ft. above sea level, lat. 40° 02' 30", long. 75° 14' 11".

Transmitter: 0.5-mi. SW of Rte. 7 & I-95, Christiana.

Ownership: Priority Communications Ministries Inc.

**Philadelphia**—WWJT-LP, Ch. 7, Philadelphia Television Network Inc. Phone: 215-989-3595.

Studio: 44 Yale Ave, Morton, PA 19070.

Technical Facilities: 3-kw ERP, 499-ft. above ground, 538-ft. above sea level, lat. 39° 57' 10", long. 75° 10' 03".

Holds CP for change to channel number 48, 0.464-kw ERP, 1061-ft. above ground, 1309-ft. above sea level, lat. 40° 02' 19", long. 75° 14' 14". BDISDTL-20090414AAH.

Began Operation: March 11, 1991.

Ownership: Philadelphia Television Network Inc.

Personnel: Tom Carpenter, Chief Engineer; Michael Moxley, Sales Manager; Michael J. Mitchell, Vice President & Station Manager.

**Philadelphia**—WXTV-LP, Ch. 28, WXTV License Partnership GP, c/o Univision. Phone: 310-556-7640.

Studio: 500 Frank W Burr Blvd, 6th Fl, Teaneck, NJ 07666.

Technical Facilities: 1000-w TPO, 10.9-kw ERP, 499-ft. above ground, 741-ft. above sea level, lat. 40° 02' 21", long. 75° 14' 14".

Transmitter: 300 Domino Lane.

Ownership: Univision Communications Inc.

Personnel: Cristina Schwarz, General Manager; Dave Barth, Chief Engineer; Michelle Liebowitz, Sales Manager.

**Philadelphia**—WZPA-LP, Ch. 33, Mako Communications LLC. Phone: 361-883-1763.

Technical Facilities: 150-kw ERP, 509-ft. above ground, 801-ft. above sea level, lat. 40° 02' 29.6", long. 75° 14' 11.5".

Holds CP for change to channel number 2, 0.3-kw ERP, BMPDVL-20100322ABX.

Began Operation: January 28, 2000.

Ownership: Mako Communications LLC.

Personnel: William E. Mattis Jr., General Manager.

**Pittsburgh**—W61CC, Ch. 61, The Videohouse Inc. Phone: 412-921-7577. Fax: 412-921-6437.

Technical Facilities: 5.7-kw ERP, 335-ft. above ground, 1499-ft. above sea level, lat. 40° 26' 46", long. 79° 57' 51".

Holds CP for change to channel number 26, 2.85-kw ERP, 335-ft. above ground, 1467-ft. above sea level, BDISDTL-20090303AAR.

Multichannel TV Sound: Stereo and separate audio program.

Ownership: The VideoHouse Inc.

Personnel: Ron Bruno, General Manager.



**Pittsburgh**—W63AU, Ch. 63, The Bon-Tele Network. Phones: 412-531-6365; 941-383-4978. Fax: 724-942-3127.

Studio: 1461 Crane Ave., Pittsburgh, PA 15220.

Technical Facilities: 1.04-kw ERP, 1350-ft. above sea level, lat. 40° 26' 28", long. 80° 01' 32".

Holds CP for change to 15-kw ERP, 823-ft. above ground, 2020-ft. above sea level, lat. 40° 23' 34", long. 79° 46' 54". BDFCDTL-20060331AKH.

Transmitter: 1461 Crane Ave., Banksville Park. Multichannel TV Sound: Separate audio program. Ownership: The Bon-Tele Network.

Personnel: Nancy B. Hahn, General & Sales Manager; Richard Williams, Chief Engineer.

**Pittsburgh**—W65CG, Ch. 65, Word of God Fellowship Inc. (KTBN-TV Ch. 23 Santa Ana) Phone: 817-799-2138.

Technical Facilities: 8.7-kw ERP, 499-ft. above ground, 1637-ft. above sea level, lat. 40° 24' 42", long. 79° 55' 54".

Began Operation: November 8, 1996.

Ownership: Word of God Fellowship Inc.

**Pittsburgh**—WBGD-LD, Ch. 16, Bruno-Goodworth Network Inc. Phone: 912-922-9576.

Technical Facilities: 14-kw ERP, 460-ft. above ground, 1625-ft. above sea level, lat. 40° 26' 46", long. 79° 57' 51".

Began Operation: May 28, 1997.

Ownership: Bruno-Goodworth Network Inc.

Personnel: Bill Saltzgiver, General Manager.

**Pittsburgh**—WBPA-LP, Ch. 30, Venture Technologies Group LLC. Phone: 323-904-4090.

Studio: 500-C Seco Rd., Monroeville, PA 15146.

Technical Facilities: 8.5-kw ERP, 277-ft. above ground, 1611-ft. above sea level, lat. 40° 29' 39", long. 80° 01' 13".

Multichannel TV Sound: Stereo and separate audio program. Ownership: Venture Technologies Group LLC.

**Pittsburgh**—WPTG-LP, Ch. 69, Abacus Television. Phone: 202-462-3680. Fax: 202-462-3781.

Technical Facilities: 8-kw ERP, 335-ft. above ground, 1499-ft. above sea level, lat. 40° 26' 46", long. 79° 57' 51".

Transmitter: WQED tower, 2850 Burthold St.

Ownership: Abacus Television.

Personnel: Benjamin Perez, General Manager.

**Pottsville**—W28DP-D, Ch. 28, Local TV Pennsylvania License LLC. (WNEP-TV Ch. 49 Scranton) Phones: 570-346-7474; 859-448-2707.

Technical Facilities: 0.1-kw ERP, 92-ft. above ground, 1391-ft. above sea level, lat. 40° 40' 33", long. 76° 11' 54".

Ownership: Local TV Holdings LLC.

**Pottsville, etc.**—W24BL, Ch. 24, Nexstar Broadcasting Inc. (WBRE-TV Ch. 11 Wilkes-Barre) Phone: 972-373-8800.

Technical Facilities: 0.64-kw ERP, 115-ft. above ground, 1365-ft. above sea level, lat. 40° 40' 38", long. 76° 12' 04".

Ownership: Nexstar Broadcasting Group Inc.

**Reading**—W24CS, Ch. 24, WITF Inc. (WITF-TV Ch. 36 Harrisburg) Phone: 717-236-6000.

Technical Facilities: 0.365-kw ERP, 56-ft. above ground, 1155-ft. above sea level, lat. 40° 21' 14", long. 75° 53' 55".

Holds CP for change to 0.007-kw ERP, BDFCDTT-20060331AXW.

Ownership: WITF Inc.

■ **Sayre**—W24DB, Ch. 24, New Age Media of Pennsylvania License LLC. Phone: 570-824-7895.

Technical Facilities: 17.5-kw ERP, 299-ft. above ground, 2358-ft. above sea level, lat. 41° 26' 09", long. 75° 43' 46".

Ownership: New Age Media.

**Scranton**—W18BN, Ch. 18, Commonwealth Telecasters. Phone: 302-732-1400. Fax: 302-732-3933.

Technical Facilities: 1000-w TPO, 6.38-kw ERP, 150-ft. above ground, 2441-ft. above sea level, lat. 41° 35' 35", long. 75° 25' 55".

Transmitter: 1-mi. N of Rte. 6, Waymart.

Multichannel TV Sound: Stereo and separate audio program.

Began Operation: November 6, 1995.

Ownership: Commonwealth Broadcasting.

Personnel: Robert Neuhaus, General Manager.

**Sharon**—W29CO, Ch. 29, Comerstone Television Inc. (WPCB-TV Ch. 50 Greensburg) Phone: 412-824-3930.

Technical Facilities: 8.9-kw ERP, 311-ft. above ground, 1578-ft. above sea level, lat. 41° 14' 17", long. 80° 25' 50".

Transmitter: 1-mi. E of the intersection of U.S. Rte. 62 & State Rte. 18.

Ownership: Comerstone Television Inc.

Personnel: Gary Stewart, Engineer; Tom Hollis, Programming; Tom McGough, Sales.

**State College**—W07CD, Ch. 7, WPXI Inc. Phone: 814-255-7600.

Technical Facilities: 10-w TPO, 0.281-kw ERP, 89-ft. above ground, 2169-ft. above sea level, lat. 40° 43' 03", long. 77° 53' 30".

Transmitter: Rte. 26, Tussey Mountain, Ferguson/Barree town line.

Ownership: Cox Enterprises Inc.

**State College**—W36BE-D, Ch. 36, Local TV Pennsylvania License LLC. (WNEP-TV Ch. 49 Scranton) Phones: 570-346-7474; 859-448-2707. Fax: 717-347-0359.

Studio: 16 Montage Mountain Rd., Moosic, PA 18507.

Technical Facilities: 0.205-kw ERP, 138-ft. above ground, 2218-ft. above sea level, lat. 40° 43' 03", long. 77° 53' 30".

Began Operation: December 10, 1990.

Ownership: Local TV Holdings LLC.

Personnel: Lou Abitabio, General Sales Manager; Mike Morkavage, Chief Engineer.

**State College**—W42DG-D, Ch. 42, WPXI Inc. Phone: 814-255-7600.

Technical Facilities: 15-kw ERP, 161-ft. above ground, 2241-ft. above sea level, lat. 40° 43' 04", long. 77° 53' 28".

Ownership: Cox Enterprises Inc.

**State College**—W59AI, Ch. 59, Peak Media of Pennsylvania License LLC. (WWCP-TV Ch. 8 Johnstown) Phone: 814-266-8088.

Technical Facilities: 1.48-kw ERP, lat. 40° 53' 32", long. 77° 51' 49".

Holds CP for change to channel number 17, 15-kw ERP, 164-ft. above ground, 1934-ft. above sea level, lat. 40° 53' 34.8", long. 77° 51' 48". BDISDTT-20080527ADG.

Ownership: Larry D. Marcus.

**State College, etc.**—WHVL-LD, Ch. 27, Channel Communications LLC. Phone: 800-692-7401.

Technical Facilities: 15-kw ERP, 121-ft. above ground, 2581-ft. above sea level, lat. 40° 55' 10", long. 77° 58' 28".

Began Operation: March 10, 2009.

Ownership: Channel Communications LLC.

**State College, etc.**—WHVL-LP, Ch. 29, Channel Communications LLC. Phone: 800-692-7401.

Technical Facilities: 1000-w TPO, 11.7-kw ERP, 121-ft. above ground, 2579-ft. above sea level, lat. 40° 55' 10", long. 77° 58' 28".

Transmitter: 1-mi. E of FAA Vortac, Rattlesnake Mountain.

Ownership: Channel Communications LLC.

**Stroudsburg**—W26DE-D, Ch. 26, Local TV Pennsylvania License LLC. (WNEP-TV Ch. 49 Scranton) Phones: 570-346-7474; 859-448-2707.

Technical Facilities: 0.105-kw ERP, 79-ft. above ground, 843-ft. above sea level, lat. 40° 58' 25", long. 75° 11' 18".

Began Operation: May 3, 1979.

Ownership: Local TV Holdings LLC.

**Towanda**—W10CP-D, Ch. 10, Local TV Pennsylvania License LLC. (WNEP-TV Ch. 49 Scranton) Phones: 570-346-7474; 859-448-2707.

Technical Facilities: 0.066-kw ERP, 39-ft. above ground, 2159-ft. above sea level, lat. 41° 40' 52", long. 76° 28' 55".

Began Operation: November 15, 1989.

Ownership: Local TV Holdings LLC.

**Towanda**—W15CO-D, Ch. 15, Local TV Pennsylvania License LLC. (WNEP-TV Ch. 49 Scranton) Phones: 570-346-7474; 859-448-2707.

Studio: 16 Montage Mountain Rd., Moosic, PA 18507.

Technical Facilities: 0.034-kw ERP, 66-ft. above ground, 2185-ft. above sea level, lat. 41° 40' 52", long. 76° 28' 55".

Began Operation: September 26, 1989.

Ownership: Local TV Holdings LLC.

Personnel: Ron Schacht, Chief Engineer; John Gee, Sales Manager.

**Towanda**—W25AQ-D, Ch. 25, Northeastern Pennsylvania ETV Assn. Phone: 570-602-1170.

Technical Facilities: 3.6-kw ERP, 108-ft. above ground, 2208-ft. above sea level, lat. 41° 40' 59", long. 76° 28' 59".

Ownership: Northeastern Pennsylvania ETV Association.

■ **Uniontown**—WWAT-CA, Ch. 45, Abacus Television. Phone: 202-462-3680. Fax: 202-462-3781.

Technical Facilities: 1000-w TPO, 0.47-kw ERP, 213-ft. above ground, 2956-ft. above sea level, lat. 39° 48' 41", long. 79° 41' 30".

Transmitter: Summit Rd.

Ownership: Abacus Television.

Personnel: Benjamin Perez, General Manager.

■ **Washington**—WWLM-CA, Ch. 20, Bruno-Goodworth Network Inc. Phone: 412-922-9576.

Technical Facilities: 0.431-kw ERP, lat. 40° 11' 25", long. 80° 14' 00".

Holds CP for change to 15-kw ERP, 225-ft. above ground, 1492-ft. above sea level, BDFCDTA-20081208AAK.

Transmitter: Intersection of Rtes. 19 & 70.

Began Operation: April 13, 1999.

Ownership: Bruno-Goodworth Network Inc.

■ **Wilkes-Barre, etc.**—W07BV, Ch. 7, Catholic Broadcasting of Scranton Inc. Phone: 570-207-2219. Fax: 570-207-2281.

Studio: 400 Wyoming Ave, Scranton, PA 18503.

Technical Facilities: 10-w TPO, 0.079-kw ERP, 400-ft. above ground, 2198-ft. above sea level, lat. 41° 11' 54", long. 75° 49' 12".

Transmitter: 4.5-mi. SE of city center, N of Rte. 933.

Ownership: Catholic Broadcasting of Scranton Inc.

Personnel: James Brennan, General Manager.

■ **Williamsport**—W05BG, Ch. 5, Triple J Community Broadcasting LLC. Phone: 570-459-1869. Fax: 570-459-1383.

Studio: WYLN-TV, Hazleton, PA 18201.

Technical Facilities: 10-w TPO, 0.017-kw ERP, 174-ft. above ground, 2014-ft. above sea level, lat. 41° 13' 08", long. 76° 57' 27".

Transmitter: Bald Eagle Mountain, Skyline Dr.

Began Operation: June 2, 1988.

Ownership: Triple J Community Broadcasting LLC.

Personnel: Joseph Gans, President; Darlene VanBlargan, General Manager; Terry Herron, Operations Manager; Kim Straus, Sales Manager; Barry Jais, Chief Engineer; Robert Jais, Chief Engineer; Ralph Romano, Sales Manager.

**Williamsport**—W20AD-D, Ch. 20, Local TV Pennsylvania License LLC. (WNEP-TV Ch. 49 Scranton) Phones: 570-346-7474; 859-448-2707. Fax: 717-347-0359.

Technical Facilities: 0.056-kw ERP, 125-ft. above ground, 915-ft. above sea level, lat. 41° 14' 53", long. 77° 01' 58".

Transmitter: Near Wildwood Cemetery, Williamsport.

Began Operation: January 27, 1987.

Ownership: Local TV Holdings LLC.

Personnel: Ron Schacht, Chief Engineer; John Gee, Sales Manager.

■ **Williamsport**—W62CS, Ch. 62, Triple J Community Broadcasting LLC. Phone: 570-459-1869. Fax: 570-459-1383.

Studio: WYLN-TV, Hazleton, PA 18201.

Technical Facilities: 1000-w TPO, 8.61-kw ERP, 118-ft. above ground, 1949-ft. above sea level, lat. 41° 13' 08", long. 76° 57' 27".

Transmitter: Bald Eagle Mountain, 2.5-mi. SE of Williamsport.

Began Operation: March 30, 1998.

Ownership: Triple J Community Broadcasting LLC.

Personnel: Joseph Gans, President; Terry Herron, Operations Manager; Kim Straus, Sales Manager; Barry Jais, Chief Engineer.

## Puerto Rico

**Adjuntas**—W68BU, Ch. 68, NBC Telemundo License Co. (WKAQ-TV Ch. 28 San Juan) Phone: 202-637-4535.

Technical Facilities: 2.06-kw ERP, lat. 18° 10' 15", long. 66° 42' 12".

Ownership: NBC Universal.

**Aguada**—W63BF, Ch. 63, Asociacion Evangelistica Cristo Viene Inc. (WCCV-TV Ch. 46 Arecibo)

Technical Facilities: 35.6-kw ERP, lat. 18° 19' 31", long. 67° 10' 13".

Transmitter: 2-mi. S of the mina, 1-mi. NE of Cerro Canta Gallo, Aguada, PR.

Ownership: Asociacion Evangelistica Cristo Viene Inc.

**Aguadilla**—WPRU-LP, Ch. 20, Storefront Television LLC. Phone: 323-930-1908.

Technical Facilities: 5-kw ERP, 184-ft. above ground, 357-ft. above sea level, lat. 18° 24' 23", long. 69° 09' 07".

Ownership: Storefront Television LLC.

**Aguadilla**—WJSJ-LP, Ch. 30, Storefront Television. Phone: 323-957-8701.

Technical Facilities: 5-kw ERP, 184-ft. above ground, 357-ft. above sea level, lat. 18° 24' 23", long. 69° 09' 07".

Ownership: Storefront Television LLC.

**Aguadilla**—WSJX-LP, Ch. 24, Storefront Television LLC. Phones: 323-930-1908; 800-511-5899.

Technical Facilities: 5-kw ERP, 184-ft. above ground, 357-ft. above sea level, lat. 18° 24' 23", long. 69° 09' 07".

Ownership: Storefront Television LLC.

■ **Arecibo**—WIMN-CA, Ch. 20, Carmen Cabrera. Phone: 787-898-1668.

Technical Facilities: 796-w TPO, 10-kw ERP, 87-ft. above ground, 436-ft. above sea level, lat. 18° 27' 14", long. 66° 38' 15".

Holds CP for change to 0.035-kw ERP, 108-ft. above ground, 436-ft. above sea level, BDFCDTA-20080512AAM.

Transmitter: 109 Lorens Torres Ave.

Ownership: Carmen Cabrera.

**Bayamon-San Juan**—W44CK, Ch. 44, Three Angels Broadcasting Network Inc. Phone: 618-627-4651. Fax: 618-627-4155.

Studio: 3391 Charley Good Rd, West Frankfort, IL 62896.

Technical Facilities: 19.2-kw ERP, 49-ft. above ground, 1657-ft. above sea level, lat. 18° 17' 31", long. 66° 10' 30".

Transmitter: Rd. 812 intersection, Los Pinos Barrio, Guayaguas Arriba.

Ownership: Three Angels Broadcasting Network Inc.

Personnel: Moses Primo, Chief Engineer; Linda Shelton, Program Director.

**Ceiba**—WIVE-LP, Ch. 42, International Broadcasting Co. Phone: 787-274-1800.

Technical Facilities: 414-w TPO, 4-kw ERP, 98-ft. above ground, 987-ft. above sea level, lat. 18° 16' 52", long. 65° 40' 09".

Transmitter: 2.8-mi. W of State Rd. 982.

Ownership: International Broadcasting Co.

**Fajardo**—W09AT, Ch. 9, NBC Telemundo License Co. (WKAQ-TV Ch. 28 San Juan) Phone: 202-637-4535.

Technical Facilities: 0.01-kw ERP, lat. 18° 20' 31", long. 65° 39' 18".

Ownership: NBC Universal.

**Guayama**—W08AB, Ch. 8, La Cadena Del Milagro Inc.

Technical Facilities: 0.01-kw ERP, lat. 18° 01' 59", long. 66° 07' 09".

Ownership: La Cadena del Milagro Inc.

**Guayama**—WXWZ-LP, Ch. 22, JB Media Group. Phone: 787-745-5520.

Technical Facilities: 1000-w TPO, 11.8-kw ERP, 33-ft. above ground, 1640-ft. above sea level, lat. 18° 01' 59", long. 66° 07' 09".

Transmitter: Insular Rte. 15, 2.2-mi. N of Olimp.

Began Operation: November 1, 1993.

Ownership: JB Media Group.

**Isabel Segunda**—WVQS-LP, Ch. 50, Juan G. Padin. Phone: 787-383-9905.

Technical Facilities: 22.3-kw ERP, 70-ft. above ground, 505-ft. above sea level, lat. 18° 07' 50", long. 65° 26' 29".

Holds CP for change to 15-kw ERP, 54-ft. above ground, 3466-ft. above sea level, lat. 18° 18' 45", long. 65° 47' 35". BDFCDTL-20080428ACH.

Transmitter: 0.3-mi. W of State Rte. 997.

Ownership: Juan G. Padin.

■ **Mayaguez**—W10BG, Ch. 10, Telecinco Inc. Phone: 787-831-5555.

Technical Facilities: 3-kw ERP, 158-ft. above ground, 171-ft. above sea level, lat. 18° 12' 28", long. 67° 08' 48".

Holds CP for change to 0.3-kw ERP, 105-ft. above ground, 1204-ft. above sea level, lat. 18° 19' 33", long. 67° 10' 13". BMPDVA-20090811.

Ownership: Telecinco Inc.

**Mayaguez**—W51DJ-D, Ch. 51, Sean Mintz. Phone: 361-883-1763.

Technical Facilities: 1-kw ERP, 177-ft. above ground, 850-ft. above sea level, lat. 18° 13' 46", long. 67° 06' 37".

Began Operation: April 4, 2006.

Ownership: Sean Mintz.

**Mayaguez & Anasco**—WTPM-LD, Ch. 45, Corporacion Adventista del Septimo Dia del Oeste de Puerto Rico. Phone: 787-831-9200.

Technical Facilities: 1-kw ERP, 253-ft. above ground, 1378-ft. above sea level, lat. 18° 18' 47", long. 67° 11' 06".

Transmitter: Cerro Comtu Callo electronics site. Multichannel TV Sound: Stereo only.

Began Operation: August 31, 1992.

Ownership: Corporacion Adventista del Septimo Dia del Oeste de Puerto Rico.

Personnel: Julio C. Javier, General Manager; Ricardo Vega, Chief Engineer.

**Mayaguez, etc.**—W34CI, Ch. 34, Western Broadcasting Corp. of Puerto Rico. Phone: 787-833-1200.

Technical Facilities: 6-kw ERP, 148-ft. above ground, 1335-ft. above sea level, lat. 18° 18' 51", long. 67° 11' 30".

Holds CP for change to channel number 21, 1.81-kw ERP, BDISDTT-20090605AAV.

Began Operation: October 31, 1997.

Ownership: Western Broadcasting Corp. of Puerto Rico.

■ **Ponce**—W31DL-D, Ch. 31, Howard Mintz. Phone: 361-883-1763.

Technical Facilities: 0.3-kw ERP, 187-ft. above ground, 227-ft. above sea level, lat. 18° 00' 34", long. 66° 36' 49".

Began Operation: April 6, 2006.

Ownership: Howard Mintz.

■ **Ponce**—WQZQ-CA, Ch. 33, CMCG Puerto Rico License LLC. Phones: 787-895-2725; 787-895-0000. Fax: 787-895-4198.

Technical Facilities: 3-kw ERP, 74-ft. above ground, 2011-ft. above sea level, lat. 18° 04' 50", long. 66° 44' 54".

Transmitter: Barrio Santo Domingo Penuelas.

Began Operation: December 8, 1998.

Ownership: Max Media X LLC; Power Television International LLC.

Personnel: Jose J. Arzuaga, General Manager & Chief Engineer; Idalia Arieta, Sales Manager.

■ **Quebradillas**—WQJ-CD, Ch. 48, Wanda Rolon. Phone: 787-730-5880. Fax: 787-797-5157.

Technical Facilities: 4.8-kw ERP, 98-ft. above ground, 1247-ft. above sea level, lat. 18° 18' 46", long. 67° 11' 09".

Ownership: Wanda Rolon.

Personnel: Jacob Rivera, General Manager, Juan Padin, Chief Engineer.

**Quebradillas**—WWKQ-LP, Ch. 26, CMCG Puerto Rico License LLC. Phone: 787-895-2725.

Technical Facilities: 17.82-kw ERP, 107-ft. above ground, 537-ft. above sea level, lat. 18° 28' 53", long. 66° 55' 36".

Transmitter: Rd. 484, BO, San Jose, Quebradillas.

Began Operation: October 12, 1994.

Ownership: Max Media X LLC; Power Television International LLC.

**San Juan**—W26DK-D, Ch. 26, Howard Mintz. Phone: 361-883-1763.

Technical Facilities: 0.8-kw ERP, 213-ft. above ground, 586-ft. above sea level, lat. 18° 21' 25", long. 66° 11' 23".

Began Operation: October 6, 1993.

Ownership: Howard Mintz.

■ **San Juan**—WSJN-CD, Ch. 20, Wanda Rolon. Phone: 787-730-5880. Fax: 787-797-5157.

Studio: Carretera 861, km 4.4, Barrio Pinas, Toa Alta, PR 00953.

Technical Facilities: 1.5-kw ERP, 75-ft. above ground, 1814-ft. above sea level, lat. 18° 17' 38", long. 66° 10' 01".

Began Operation: February 23, 1994.

Ownership: Wanda Rolon.

Personnel: Steven Hernandez, General Manager; Juan Padin, Chief Engineer; Miguel Rodriguez, Sales Manager.

**San Juan**—WWXY-LP, Ch. 38, Hector Marcano Martinez. Phone: 787-289-0241.

Technical Facilities: 95.1-kw ERP, 118-ft. above ground, 1759-ft. above sea level, lat. 18° 16' 49", long. 66° 06' 35".

Holds CP for change to 2.91-kw ERP, BDFCDTL-20090824ABZ.

Began Operation: January 12, 2001.

Ownership: Hector Marcano Martinez.

**Utado**—W32AJ, Ch. 32, NBC Telemundo License Co. (WKAQ-TV Ch. 28 San Juan) Phone: 202-637-4535.

Technical Facilities: 1.45-kw ERP, 46-ft. above ground, 1457-ft. above sea level, lat. 18° 17' 03", long. 66° 43' 34".

Ownership: NBC Universal.

**Yauco**—W54AQ, Ch. 54, Asociacion Evangelistica Cristo Viene Inc.

Technical Facilities: 200-w TPO, 1.29-kw ERP, 102-ft. above ground, 2995-ft. above sea level, lat. 18° 08' 59", long. 66° 58' 59".

Transmitter: Maricao electronics site.

Ownership: Asociacion Evangelistica Cristo Viene Inc.

## Rhode Island

■ **Providence**—WRIW-CA, Ch. 50, ZGS Broadcasting Holdings Inc. Phones: 703-528-5656; 401-463-5575.

Technical Facilities: 18.4-kw ERP, 392-ft. above ground, 892-ft. above sea level, lat. 41° 48' 12", long. 71° 33' 27".

Holds CP for change to 15-kw ERP, 622-ft. above ground, 820-ft. above sea level, lat. 41° 51' 53.6", long. 71° 17' 14.8". BDFCDTA-20080804ABB.

Ownership: ZGS Broadcasting Holdings Inc.

## South Carolina

**Anderson**—W50CL, Ch. 50, Trinity Broadcasting Network Inc. (KTBN-TV Ch. 23 Santa Ana; KTBN-TV Ch. 23 Santa Ana) Phone: 714-832-2950. Fax: 714-730-0661.

Technical Facilities: 16.8-kw ERP, lat. 34° 25' 31", long. 82° 32' 26".

Transmitter: WRIX-FM Tower.

Ownership: Trinity Broadcasting Network Inc.

**Charleston**—W20CN, Ch. 20, Trinity Broadcasting Network Inc. (KTBN-TV Ch. 23 Santa Ana) Phone: 714-832-2950. Fax: 714-730-0661.

Technical Facilities: 18.7-kw ERP, 492-ft. above ground, 506-ft. above sea level, lat. 32° 49' 04", long. 79° 50' 08".

Holds CP for change to 15-kw ERP, BDFCDTT-20060331AYW.

Ownership: Trinity Broadcasting Network Inc.

Personnel: Paul Crouch, General Manager; Ben Miller, Chief Engineer; Rod Henke, Sales Manager.

**Charleston**—WCHD-LP, Ch. 49, Izzo Living Trust. Phone: 562-432-3099.

Technical Facilities: 1000-w TPO, 40.3-kw ERP, 315-ft. above sea level, lat. 32° 49' 01", long. 79° 50' 06".

Transmitter: 0.76-mi. ENE of intersection of U.S. 17 & Ocean Hwy., Mount Pleasant.

Multichannel TV Sound: Stereo and separate audio program.

Ownership: Izzo Living Trust.

Personnel: Julio Izzo, General Manager; Richard Cox, Sales Manager.

■ **Charleston**—WLCN-CD, Ch. 18, Faith Assembly of God of Summerville. Phone: 843-873-9128.

Studio: 524 Bayshore Blvd., Goose Creek, SC 29445.

Technical Facilities: 15-kw ERP, 255-ft. above ground, 319-ft. above sea level, lat. 33° 01' 24", long. 80° 07' 23".

Began Operation: July 18, 1997.

Ownership: Faith Assembly of God of Summerville.

**Columbia**—W21CA, Ch. 21, Dove Broadcasting Inc. (WKTC Ch. 39 Sumter) Phone: 864-244-1616.

Technical Facilities: 1000-w TPO, 9.5-kw ERP, 476-ft. above ground, 886-ft. above sea level, lat. 34° 03' 23", long. 80° 58' 50".

Holds CP for change to 15-kw ERP, BDFCDT-20060403AOF.

Transmitter: Corner of Gervais & Assembly Sts.  
Ownership: Dove Broadcasting Inc.

**Columbia**—W50DX, Ch. 50, Word of God Fellowship Inc. (KTBN-TV Ch. 23 Santa Ana) Phone: 817-799-2138.

Technical Facilities: 16.9-kw ERP, 404-ft. above ground, 823-ft. above sea level, .

Began Operation: March 22, 1995.

Ownership: Word of God Fellowship Inc.

**Columbia**—W67DP, Ch. 67, Dove Broadcasting Inc. Phone: 864-244-1616.

Technical Facilities: 1000-w TPO, 21.2-kw ERP, 180-ft. above ground, 653-ft. above sea level, lat. 35° 52' 27", long. 81° 11' 05".

Transmitter: Side of existing tower, 1.4-mi. NE of inter of SR 302 & 6, near Edmond.

Ownership: Dove Broadcasting Inc.

**Florence**—W51DI, Ch. 51, Carolina Christian Broadcasting Inc. Phone: 864-244-1616.

Technical Facilities: 82.2-kw ERP, 312-ft. above ground, 412-ft. above sea level, lat. 34° 04' 57", long. 79° 37' 20".

Holds CP for change to 15-kw ERP, BDFCDT-20060403APC.

Ownership: Carolina Christian Broadcasting Inc.

**Greenville**—W10AJ, Ch. 10, Media General Communications Holdings LLC. (WSPA-TV Ch. 7 Spartanburg)

Technical Facilities: 0.008-kw ERP, 2001-ft. above sea level, lat. 34° 56' 30", long. 82° 25' 05".

Ownership: Media General Inc.

**Hilton Head Island**—W35AY, Ch. 35, Myron K. Hines.

Technical Facilities: 1000-w TPO, 43.1-kw ERP, 299-ft. above ground, 322-ft. above sea level, lat. 32° 15' 30", long. 82° 52' 48".

Transmitter: Approx. 1.6-mi. from Bluffton.

Ownership: Myron K. Hines.

■ **Hilton Head Island**—W48CX, Ch. 48, Byrne Acquisition Group LLC. Phone: 803-417-6380.

Technical Facilities: 0.015-kw ERP, 48-ft. above ground, 58-ft. above sea level, lat. 32° 09' 17", long. 80° 45' 47".

Ownership: Byrne Acquisition Group LLC.

**Honea Path**—W65DS, Ch. 65, Carolina Christian Broadcasting Inc. Phone: 854-244-1616.

Technical Facilities: 1000-w TPO, 2.3-kw ERP, 121-ft. above ground, 2113-ft. above sea level, lat. 34° 56' 26", long. 82° 24' 41".

Holds CP for change to channel number 28, 15-kw ERP, BDISDTL-20060331BPN.

Transmitter: WGS-TV tower, Paris Mountain.  
Ownership: Carolina Christian Broadcasting Inc.

**Myrtle Beach**—W49AN, Ch. 49, Dove Broadcasting Inc. Phone: 864-244-1616.

Technical Facilities: 16-kw ERP, 577-ft. above ground, 617-ft. above sea level, lat. 33° 50' 10", long. 78° 51' 08".

Ownership: Dove Broadcasting Inc.

**Myrtle Beach**—W51AT, Ch. 51, Dove Broadcasting Inc. (WFXB Ch. 18 Myrtle Beach) Phone: 864-244-1616.

Technical Facilities: 15.5-kw ERP, lat. 33° 50' 10", long. 78° 51' 08".

Holds CP for change to 3-kw ERP, 561-ft. above ground, 602-ft. above sea level, lat. 33° 50' 12", long. 78° 51' 11". BDFCDT-20060403APA.

Ownership: Dove Broadcasting Inc.

■ **Myrtle Beach**—WGSC-LP, Ch. 8, Beach TV of South Carolina Inc. Phone: 850-234-2733.

Technical Facilities: 10-w TPO, 0.166-kw ERP, 259-ft. above ground, 266-ft. above sea level, lat. 33° 45' 43", long. 78° 47' 11".

Transmitter: Maison-Sur-Mer Condominium, 9650 Shore Dr., Myrtle Beach.

Ownership: Beach TV of South Carolina Inc.

■ **Myrtle Beach**—WGSJ-CA, Ch. 11, Beach TV of South Carolina Inc. Phone: 850-234-2773.

Technical Facilities: 3-kw ERP, 820-ft. above ground, 840-ft. above sea level, lat. 33° 35' 27", long. 79° 02' 55".

Holds CP for change to 0.3-kw ERP, BDFCDV-20090805AAS.

Began Operation: May 11, 1992.

Ownership: Beach TV of South Carolina Inc.

**Myrtle Beach**—WWSC-LP, Ch. 28, WWSC-TV LLC. Phone: 310-394-7761.

Technical Facilities: 130-w TPO, 0.125-kw ERP, 252-ft. above ground, 264-ft. above sea level, lat. 33° 40' 23", long. 78° 54' 05".

Transmitter: 8-mi. NE of Conway.

Ownership: Timothy K. Hall.

**North Charleston**—WAZS-LP, Ch. 22, Thomas B. Daniels. Phone: 843-744-4297.

Technical Facilities: 150-kw ERP, 217-ft. above ground, 247-ft. above sea level, lat. 32° 55' 42", long. 80° 06' 13".

Ownership: Thomas B. Daniels.

**North Charleston**—WJNI-LP, Ch. 42, Thomas B. Daniels. Phones: 843-744-4297; 843-554-1063. Fax: 843-747-3922.

Technical Facilities: 150-kw ERP, 272-ft. above ground, 303-ft. above sea level, lat. 32° 55' 42", long. 80° 06' 13".

Ownership: Thomas B. Daniels.

Personnel: Cliff Fletcher, General Manager & Sales Manager.

**Orangeburg**—W31BS, Ch. 31, Dove Broadcasting Inc. Phone: 864-244-1616.

Technical Facilities: 24-kw ERP, 650-ft. above ground, 974-ft. above sea level, lat. 33° 46' 52", long. 80° 55' 14".

Ownership: Dove Broadcasting Inc.

**Orangeburg**—W45DE, Ch. 45, Trinity Broadcasting Network Inc. (KTBN-TV Ch. 23 Santa Ana) Phone: 714-832-2950. Fax: 714-730-0661.

Technical Facilities: 14.7-kw ERP, 499-ft. above ground, 758-ft. above sea level, lat. 33° 31' 36", long. 80° 49' 44".

Ownership: Trinity Broadcasting Network Inc.

**Pickens**—W05AO, Ch. 5, WLOS Licensee LLC. (WLOS Ch. 13 Asheville)

Technical Facilities: 0.11-kw ERP, 1736-ft. above sea level, lat. 34° 54' 02", long. 82° 39' 33".

Ownership: Sinclair Broadcast Group Inc.

**Spartanburg**—WSQY-LP, Ch. 51, Word of God Fellowship Inc. (KTBN-TV Ch. 23 Santa Ana) Phone: 817-571-1229.

Technical Facilities: 10-kw ERP, 164-ft. above ground, 2211-ft. above sea level, lat. 34° 56' 29", long. 82° 24' 41".

Ownership: Word of God Fellowship Inc.

**Summerville**—W26CF, Ch. 26, Dove Broadcasting Inc. Phone: 864-244-1616.

Technical Facilities: 119-kw ERP, 348-ft. above ground, 431-ft. above sea level, lat. 33° 02' 14", long. 80° 09' 51".

Ownership: Dove Broadcasting Inc.

## South Dakota

**Aberdeen**—K24DT, Ch. 24, Young Broadcasting of Sioux Falls Inc. Phone: 704-383-0884.

Technical Facilities: 0.674-kw ERP, 331-ft. above ground, 1634-ft. above sea level, lat. 45° 28' 29", long. 98° 31' 17".

Began Operation: July 12, 1994.

Ownership: New Young Broadcasting Holding Co. Inc.

**Aberdeen**—K39CZ, Ch. 39, Independent Communications Inc. Phone: 605-338-0017.

Technical Facilities: 734-w TPO, 8.32-kw ERP, 1465-ft. above sea level, lat. 45° 28' 19", long. 98° 31' 17".

Transmitter: 1.7-mi. NW of Aberdeen.

Ownership: Independent Communications Inc.

**Badger**—K35GR, Ch. 35, Red River Broadcast Co. LLC. (KDLT-TV Ch. 47 Sioux Falls) Phones: 605-361-5555; 701-277-1515. Fax: 605-361-7017.

Technical Facilities: 11.9-kw ERP, 339-ft. above ground, 2114-ft. above sea level, lat. 44° 29' 15", long. 97° 14' 20".

Ownership: Red River Broadcast Co. LLC.

Personnel: Don Sturzenbecher, Chief Engineer.

**Belle Fourche**—K19CG, Ch. 19, South Dakota Board of Directors for Educational Telecommunications. (KPSD-TV Ch. 13 Eagle Butte) Phone: 605-677-5861.

Technical Facilities: 0.022-kw ERP, 46-ft. above ground, 3205-ft. above sea level, lat. 44° 39' 24", long. 103° 50' 49".

Holds CP for change to 0.007-kw ERP, BDFCDT-20091106ACS.

Began Operation: June 16, 1989.

Ownership: South Dakota Board of Directors for Educational Telecommunications.

**Brookings**—K40FZ, Ch. 40, Red River Broadcast Co. LLC. (KDLT-TV Ch. 47 Sioux Falls) Phones: 605-361-5555; 701-277-1515. Fax: 605-361-7017.

Technical Facilities: 13.5-kw ERP, lat. 44° 20' 22", long. 96° 46' 07".

Ownership: Red River Broadcast Co. LLC.

**Brookings**—K50DG, Ch. 50, Independent Communications Inc. Phone: 605-338-0017. Fax: 605-338-7173.

Technical Facilities: 50-w TPO, 0.45-kw ERP, 125-ft. above ground, 1804-ft. above sea level, lat. 44° 18' 03", long. 96° 46' 00".

Transmitter: 22nd St. & Eastbrook Dr.

Ownership: Independent Communications Inc.

**Ipswich**—K59BL, Ch. 59, South Dakota Five County Television Translator District. Phone: 605-649-7878.

Technical Facilities: 1.88-kw ERP, lat. 45° 48' 07", long. 99° 12' 59".

Ownership: South Dakota Five County Television Translator District.

**Lake Andes**—K57BX, Ch. 57, Young Broadcasting of Sioux Falls Inc. Phone: 704-383-0884.

Technical Facilities: 1.91-kw ERP, lat. 43° 04' 59", long. 98° 28' 28".

Began Operation: January 19, 1981.

Ownership: New Young Broadcasting Holding Co. Inc.

**Lowry**—K56AX, Ch. 56, South Dakota Five County Television Translator District. Phone: 605-649-7878.

Technical Facilities: 32.9-kw ERP, 3035-ft. above sea level, lat. 45° 16' 34", long. 99° 59' 03".

Ownership: South Dakota Five County Television Translator District.

**Lowry**—K62AV, Ch. 62, South Dakota Five County Television Translator District. Phone: 605-649-7878.

Technical Facilities: 32.2-kw ERP, lat. 45° 16' 34", long. 99° 59' 03".

Ownership: South Dakota Five County Television Translator District.

**Lowry**—K68BM, Ch. 68, South Dakota Five County Television Translator District. (KPRY-TV Ch. 19 Pierre) Phone: 605-649-7878.

Technical Facilities: 31.5-kw ERP, lat. 45° 16' 34", long. 99° 59' 03".

Ownership: South Dakota Five County Television Translator District.

**Mitchell**—K07QL, Ch. 7, Hoak Media of Dakota License LLC. (KSFY-TV Ch. 13 Sioux Falls) Phone: 972-960-4896.

Technical Facilities: 0.1-kw ERP, lat. 43° 41' 54", long. 97° 55' 58".

Ownership: Hoak Media LLC.

**Murdo**—K44GG, Ch. 44, Red River Broadcast Co. LLC. (KDLT-TV Ch. 47 Sioux Falls) Phones: 605-361-5555; 701-277-1515. Fax: 605-361-7017.

Technical Facilities: 0.723-kw ERP, 197-ft. above ground, 2710-ft. above sea level, lat. 43° 56' 16", long. 100° 40' 42".

Ownership: Red River Broadcast Co. LLC.

Personnel: Don Sturzenbecher, Chief Engineer.

**Pierre**—K14IO, Ch. 14, Independent Communications Inc. Phone: 605-338-0017.

Technical Facilities: 8-kw ERP, lat. 44° 18' 42", long. 100° 21' 10".

Ownership: Independent Communications Inc.

**Pierre**—K27HJ, Ch. 27, Red River Broadcast Co. LLC. (KDLT-TV Ch. 47 Sioux Falls) Phones: 605-361-5555; 605-361-7017.

Technical Facilities: 11.6-kw ERP, 344-ft. above ground, 2085-ft. above sea level, lat. 44° 18' 42", long. 100° 21' 09".

Ownership: Red River Broadcast Co. LLC.  
Personnel: Don Sturzenbecher, Chief Engineer.

**Pierre**—K32FW, Ch. 32, Three Angels Broadcasting Network Inc. Phone: 618-627-4651. Fax: 618-627-4155.

Technical Facilities: 3.8-kw ERP, 128-ft. above ground, 2037-ft. above sea level, lat. 44° 25' 23.1", long. 100° 21' 17.5".

Holds CP for change to 1.51-kw ERP, 279-ft. above ground, 2019-ft. above sea level, lat. 44° 18' 42", long. 100° 21' 09". BDFCDTL-20090818ABL.

Began Operation: April 25, 2005.  
Ownership: Three Angels Broadcasting Network Inc.

Personnel: Moses Primo, Broadcasting Operations & Engineering Manager.

**Pierre**—K34GM, Ch. 34, Three Angels Broadcasting Network Inc. Phone: 618-627-4651.

Technical Facilities: 3.8-kw ERP, 128-ft. above ground, 2037-ft. above sea level, lat. 44° 25' 23.1", long. 100° 21' 17.5".

Holds CP for change to 1.51-kw ERP, 279-ft. above ground, 2019-ft. above sea level, lat. 44° 18' 42", long. 100° 21' 09". BDFCDTL-20090818ABP.

Began Operation: April 25, 2005.  
Ownership: Three Angels Broadcasting Network Inc.

**Pine Ridge**—K10PS-D, Ch. 10, South Dakota Board of Directors for Educational Telecommunications. Phone: 605-677-5861.

Technical Facilities: 0.03-kw ERP, 23-ft. above ground, 3346-ft. above sea level, lat. 43° 00' 58", long. 102° 34' 19".

Ownership: South Dakota Board of Directors for Educational Telecommunications.

**Rapid City**—K40GS, Ch. 40, Rapid Broadcasting Co.

Technical Facilities: 21.6-kw ERP, 472-ft. above ground, 7431-ft. above sea level, lat. 44° 19' 42", long. 103° 50' 05".

Ownership: Rapid Broadcasting Co.

**Rapid City**—KKRA-LP, Ch. 24, Rapid City Broadcasting Co. Phone: 605-355-0024. Fax: 605-355-9274.

Technical Facilities: 382-w TPO, 11.8-kw ERP, 247-ft. above ground, 4006-ft. above sea level, lat. 44° 05' 33", long. 103° 14' 53".

Transmitter: 1000 Cowboy Hill.  
Ownership: Rapid Broadcasting Co.

Personnel: Jim Simpson, General Manager; Mike Morgan, Development Manager; Darren Koehne, Sales Manager; John Bennett, Chief Engineer; Terry Keegan, News Director.

**Rapid City**—KWBH-LP, Ch. 27, Rapid City Broadcasting Co. Phone: 605-355-0024. Fax: 605-355-9274.

Studio: 2424 S. Plaza Dr., Rapid City, SD 57702.

Technical Facilities: 1000-w TPO, 57.6-kw ERP, 247-ft. above ground, 4005-ft. above sea level, lat. 44° 05' 33", long. 103° 14' 53".

Transmitter: Cowboy Hill.  
Multichannel TV Sound: Stereo only.  
Ownership: Rapid Broadcasting Co.

Personnel: Jim Simpson, General Manager & Station Manager; Darren Koehne, Regional Sales Manager; Rollie Baker, Chief Engineer.

**Sioux Falls**—K53EG, Ch. 53, Siouland Christian Broadcasting. Phone: 605-332-5565.

Studio: 2520 W. 41st St., Sioux Falls, SD 57105.

Technical Facilities: 1000-w TPO, 8.58-kw ERP, 300-ft. above ground, 1798-ft. above sea level, lat. 43° 29' 20", long. 96° 45' 40".

Transmitter: 69th & Kiwanis.  
Ownership: Siouland Christian Broadcasting.  
Personnel: Roy L. McGreevy, General Manager; Randy Martens, Engineering.

**Sioux Falls**—KAUN-LP, Ch. 42, J. F. Broadcasting LLC. Phone: 605-355-0024.

Technical Facilities: 1000-w TPO, 0.88-kw ERP, 141-ft. above ground, 1690-ft. above sea level, lat. 43° 28' 28", long. 96° 45' 26".

Transmitter: 3-mi. S & 0.5-mi. W of I-229 & Western Ave.  
Ownership: James F. Simpson.

**Sioux Falls**—KCPO-LP, Ch. 26, G.I.G. Inc.

Technical Facilities: 10-w TPO, 7.57-kw ERP, 120-ft. above ground, 1538-ft. above sea level, lat. 43° 32' 38", long. 96° 43' 40".

Transmitter: 314 S. Main St.  
Ownership: G.I.G. Inc.

**Spearfish**—K17ES, Ch. 4, South Dakota Board of Directors for Educational Telecommunications.

Technical Facilities: 0.044-kw ERP, 5003-ft. above sea level, lat. 44° 29' 20", long. 103° 50' 00".

Ownership: South Dakota Board of Directors for Educational Telecommunications.

**Springfield**—K33GX, Ch. 33, Red River Broadcast Co. LLC. (KDLV-TV Ch. 26 Mitchell) Phones: 605-361-5555; 701-277-1515. Fax: 605-361-7017.

Technical Facilities: 13.7-kw ERP, 339-ft. above ground, 1764-ft. above sea level, lat. 42° 48' 26", long. 97° 58' 46".

Ownership: Red River Broadcast Co. LLC.

**Wagner**—K50FH, Ch. 50, South Dakota Board of Directors for Educational Telecommunications. (KUSD-TV Ch. 34 Vermillion)

Technical Facilities: 3.35-kw ERP, lat. 43° 11' 20", long. 98° 04' 20".

Ownership: South Dakota Board of Directors for Educational Telecommunications.

**Watertown**—K32DK, Ch. 32, Independent Communications Inc. Phone: 605-338-0017.

Technical Facilities: 1000-w TPO, 11.4-kw ERP, 298-ft. above ground, 2060-ft. above sea level, lat. 44° 52' 12", long. 97° 06' 49".

Transmitter: W of Hwy. 81 & SE of Watertown.  
Ownership: Independent Communications Inc.

**Watertown**—K42FI, Ch. 42, Red River Broadcast Co. LLC. (KDLT-TV Ch. 47 Sioux Falls) Phones: 605-361-5555; 701-277-1515.

Technical Facilities: 10-kw ERP, 394-ft. above ground, 2119-ft. above sea level, lat. 44° 52' 16", long. 97° 06' 34".

Ownership: Red River Broadcast Corp.

**Yankton**—K21EN, Ch. 21, Independent Communications Inc. (KTTM Ch. 12 Huron) Phone: 605-338-0017.

Technical Facilities: 18.45-kw ERP, lat. 42° 56' 56", long. 97° 09' 33".

Ownership: Independent Communications Inc.

## Tennessee

**Acton**—W14BW, Ch. 14, MS Communications LLC. Phone: 414-765-9737.

Technical Facilities: 1000-w TPO, 0.007-kw ERP, 105-ft. above ground, 466-ft. above sea level, lat. 34° 54' 36", long. 88° 31' 17".

Transmitter: Hwy. 45, Railroad Tower, 3.8-mi. N of Corinth.

Ownership: MS Communications LLC.

**Acton**—W20BJ, Ch. 20, MS Communications LLC. Phone: 414-765-9737.

Technical Facilities: 1000-w TPO, 0.007-kw ERP, 105-ft. above ground, 466-ft. above sea level, lat. 34° 54' 36", long. 88° 31' 17".

Transmitter: RR tower, 3.8-mi. N of Corinth, on Hwy. 45.

Ownership: MS Communications LLC.

**Acton**—W27CL, Ch. 27, MS Communications LLC. Phone: 414-765-9737.

Technical Facilities: 1000-w TPO, 0.007-kw ERP, 105-ft. above ground, 466-ft. above sea level, lat. 34° 54' 36", long. 88° 31' 17".

Transmitter: RR tower, 3.8-mi. N of Corinth, on Hwy. 45.

Ownership: MS Communications LLC.

**Acton**—W28BO, Ch. 28, Summit Media Inc. Phone: 801-577-1322.

Technical Facilities: 10-kw ERP, 231-ft. above ground, 733-ft. above sea level, lat. 34° 58' 17.8", long. 88° 30' 59".

Ownership: Summit Media Inc.

**Acton**—W32BG, Ch. 32, MS Communications LLC. Phone: 414-765-9737.

Technical Facilities: 1000-w TPO, 0.007-kw ERP, 105-ft. above ground, 571-ft. above sea level, lat. 34° 54' 36", long. 88° 31' 17".

Transmitter: RR tower, 3.8-mi. N of Corinth, on Hwy. 45.

Ownership: MS Communications LLC.

**Acton**—W34BU, Ch. 34, MS Communications LLC. Phone: 414-765-9737.

Technical Facilities: 980-w TPO, 0.007-kw ERP, 105-ft. above ground, 466-ft. above sea level, lat. 34° 54' 36", long. 88° 31' 17".

Transmitter: Hwy. 45, Railroad Tower, 3.8-mi. N of Corinth.

Ownership: MS Communications LLC.

**Acton**—W43BH, Ch. 43, MS Communications LLC. Phone: 414-765-9737.

Technical Facilities: 1000-w TPO, 0.007-kw ERP, 105-ft. above ground, 466-ft. above sea level, lat. 34° 54' 36", long. 88° 31' 17".

Transmitter: RR tower, 3.8-mi. N of Corinth, on Hwy. 45.

Ownership: MS Communications LLC.

**Acton**—W46CE, Ch. 46, MS Communications LLC. Phone: 414-765-9737.

Technical Facilities: 1000-w TPO, 0.007-kw ERP, 105-ft. above ground, 466-ft. above sea level, lat. 34° 54' 36", long. 88° 31' 17".

Transmitter: Hwy. 45, Railroad Tower, 3.8-mi. N of Corinth.

Ownership: MS Communications LLC.

**Acton**—W56DA, Ch. 56, MS Communications LLC. Phone: 414-765-9737.

Technical Facilities: 820-w TPO, 0.007-kw ERP, 105-ft. above ground, 571-ft. above sea level, lat. 34° 54' 36", long. 88° 31' 17".

Transmitter: Hwy. 45 railroad tower, 4-mi. N of Corinth, MS.

Ownership: MS Communications LLC.

**Acton**—W62CK, Ch. 62, MS Communications LLC. Phone: 414-765-9737.

Technical Facilities: 1000-w TPO, 0.007-kw ERP, 105-ft. above ground, 466-ft. above sea level, lat. 34° 54' 36", long. 88° 31' 17".

Transmitter: Hwy. 45, Railroad Tower, 3.8-mi. N of Corinth.

Ownership: MS Communications LLC.

**Acton**—W66CG, Ch. 66, MS Communications LLC. Phone: 414-765-9737.

Technical Facilities: 1000-w TPO, 0.007-kw ERP, 105-ft. above ground, 466-ft. above sea level, lat. 34° 54' 36", long. 88° 31' 17".

Transmitter: Hwy. 45, Railroad tower, 3.8-mi. N of Corinth, MS.

Ownership: MS Communications LLC.

**Acton**—W69DB, Ch. 69, MS Communications LLC. Phone: 414-765-9737.

Technical Facilities: 1000-w TPO, 0.007-kw ERP, 105-ft. above ground, 466-ft. above sea level, lat. 34° 54' 36", long. 88° 31' 17".

Transmitter: RR tower, 3.8-mi. N of Corinth, on Hwy. 45.

Ownership: MS Communications LLC.

■ **Adamsville**—W18BL, Ch. 18, Unity Broadcasting Inc. Phones: 662-728-6492; 731-632-3116.

Technical Facilities: 9.11-kw ERP, 184-ft. above ground, 666-ft. above sea level, lat. 35° 14' 05", long. 88° 22' 35".

Holds CP for change to 15-kw ERP, BDFCDTA-20090824AKM.

Began Operation: May 11, 1994.  
Ownership: Unity Broadcasting Inc.  
Personnel: Gerald Duncan, Station Manager.

**Alexandria**—WKRP-LP, Ch. 6, Richard C. & Lisa A. Goetz. Phone: 615-826-0792.

Technical Facilities: 2-kw ERP, 230-ft. above ground, 1056-ft. above sea level, lat. 36° 09' 00", long. 86° 23' 13".

Holds CP for change to channel number 19, 10-kw ERP, BDISTL-20080616AEI.

Ownership: Richard C. & Lisa A. Goetz.

**Chattanooga**—W26BE, Ch. 26, Three Angels Broadcasting Network Inc. Phone: 618-627-4651.

Technical Facilities: 9.8-kw ERP, 449-ft. above ground, 2247-ft. above sea level, lat. 35° 15' 20", long. 85° 13' 34".

Holds CP for change to channel number 18, 10.24-kw ERP, 449-ft. above ground, 2246-ft. above sea level, BDISTL-20090813ACV.

Began Operation: March 13, 1995.  
Ownership: Three Angels Broadcasting Network Inc.

**Chattanooga**—WCNT-LP, Ch. 36, Three Angels Broadcasting Network Inc.

Technical Facilities: 64.4-kw ERP, 210-ft. above ground, 1248-ft. above sea level, lat. 35° 22' 49", long. 84° 42' 45".

Holds CP for change to 10.16-kw ERP, BDFCDTL-20090826ACR.

Began Operation: October 27, 1997.

Ownership: Three Angels Broadcasting Network Inc.

■ **Chattanooga**—WOOT-LP, Ch. 6, Digital Networks-Chattanooga LLC. Phone: 800-294-4800.

Technical Facilities: 1.4-kw ERP, 78-ft. above ground, 2090-ft. above sea level, lat. 35° 12' 26", long. 85° 16' 52".

Began Operation: September 8, 1986.

Ownership: Digital Networks-Chattanooga LLC.

■ **Chattanooga**—WRNG-LP, Ch. 28, North Georgia Television. Phone: 706-278-9713. Fax: 706-278-7950.

Studio: 101 S Spencer St, Dalton, GA 30721.

Technical Facilities: 3.5-kw ERP, 38-ft. above ground, 2046-ft. above sea level, lat. 34° 57' 11.7", long. 85° 22' 55.3".

Holds CP for change to 14.3-kw ERP, 180-ft. above ground, 2188-ft. above sea level, BDFCDTL-20090820ACX.

Began Operation: May 29, 2001.

Ownership: North Georgia Television.

Personnel: Doug Jensen, President/CEO; Calvin Means, General Manager; Judy Elliott, Sales Manager.

■ **Clarksville**—W26CJ, Ch. 26, MS Communications LLC. Phone: 414-765-9737.

Technical Facilities: 0.004-kw ERP, 50-ft. above ground, 595-ft. above sea level, lat. 36° 33' 30", long. 87° 19' 34".

Ownership: MS Communications LLC.

■ **Clarksville**—WCKV-LP, Ch. 49, TN Media Group Inc. Phone: 931-302-2100.

Technical Facilities: 100-w TPO, 15.9-kw ERP, 449-ft. above ground, 600-ft. above sea level, lat. 36° 26' 01", long. 87° 25' 24".

Holds CP for change to 15.4-kw ERP, 60-ft. above ground, 473-ft. above sea level, lat. 36° 31' 39", long. 87° 21' 30". BPTTL-20080514ABO.

Transmitter: 3.2-mi. NE of Indian Mound.

Began Operation: June 6, 2001.

Ownership: TN Media Group Inc.

■ **Cleveland**—WPDP-LP, Ch. 38, New Age Media of Tennessee License LLC. Phone: 570-824-7895.

Technical Facilities: 0.8-kw ERP, lat. 35° 08' 05", long. 84° 37' 21".

Transmitter: Oswald Dome, Oswald Dome Rd.

Ownership: New Age Media.

■ **Cleveland**—WTNB-CA, Ch. 27, PTP Holdings LLC. Phone: 423-472-8892.

Technical Facilities: 5.88-kw ERP, 151-ft. above ground, 1243-ft. above sea level, lat. 35° 12' 03", long. 84° 53' 02".

Began Operation: October 27, 1997.

Ownership: PTP Holdings LLC.

■ **Collegedale**—W21BZ, Ch. 21, Three Angels Broadcasting Network Inc. Phone: 618-627-4651. Fax: 618-627-4155.

Studio: 3391 Charley Good Rd, West Frankfort, IL 62896.

Technical Facilities: 1000-w TPO, 4.9-kw ERP, 148-ft. above ground, 1368-ft. above sea level, lat. 35° 01' 20", long. 85° 04' 32".

Holds CP for change to 3.99-kw ERP, 148-ft. above ground, 1422-ft. above sea level, lat. 35° 01' 31.7", long. 85° 04' 26.2". BDFCDTA-20090824AET.

Transmitter: White Oak Mountain.

Began Operation: March 13, 1995.

Ownership: Three Angels Broadcasting Network Inc.

Personnel: Moses Primo, Chief Engineer.

■ **Del Rio**—W03AL, Ch. 3, Dennis B. Freeman. (WBIR-TV Ch. 10 Knoxville) Phone: 423-487-5596.

Technical Facilities: 0.01-kw ERP, lat. 35° 50' 58", long. 82° 57' 32".

Ownership: Dennis B Freeman.

■ **Ducktown**—WCTD-LP, Ch. 22, Word of God Fellowship Inc. Phone: 817-571-1229.

Technical Facilities: 150-kw ERP, 180-ft. above ground, 2188-ft. above sea level, lat. 35° 02' 18", long. 84° 27' 13".

Ownership: Word of God Fellowship Inc.

■ **Dyersburg**—W0YR-CA, Ch. 33, Tri-State Christian TV Inc. Phone: 618-997-9333.

Technical Facilities: 12-kw ERP, 482-ft. above ground, 843-ft. above sea level, lat. 36° 02' 28", long. 89° 26' 19".

Ownership: Tri-State Christian TV Inc.

■ **Gatlinburg**—WJDP-LP, Ch. 28, John Colson Dash. Phone: 276-979-9200.

Technical Facilities: 11.43-kw ERP, 66-ft. above ground, 3097-ft. above sea level, lat. 35° 48' 43", long. 83° 40' 05".

Holds CP for change to 5.16-kw ERP, 62-ft. above ground, 3117-ft. above sea level, BPTTL-20070411AAAD.

Ownership: John Colson Dash.

■ **Greeneville & Blackwater, VA**—WAPG-CA, Ch. 51, Holston Valley Broadcasting Corp. Phone: 423-246-9578.

Technical Facilities: 5-kw ERP, 52-ft. above ground, 4853-ft. above sea level, lat. 36° 01' 24", long. 82° 42' 56".

Ownership: Holston Valley Broadcasting Corp.

■ **Harrogate**—W14AQ, Ch. 14, Lincoln Memorial U. Phone: 615-869-6443; 615-869-6312. Fax: 615-869-6435.

Studio: Hwy. 25 E, Harrogate, TN 37752.

Technical Facilities: 1000-w TPO, 8.5-kw ERP, 66-ft. above ground, 1864-ft. above sea level, lat. 36° 35' 10", long. 83° 39' 54".

Transmitter: Atop Little Pinnacle Mountain.

Ownership: Lincoln Memorial University.

Personnel: Denton Loving, General Manager; Bernard Leonard, Chief Engineer.

■ **Harrogate**—W18AN, Ch. 18, Lincoln Memorial U. Phone: 615-869-6443. Fax: 615-869-6435.

Technical Facilities: 8.5-kw ERP, 66-ft. above ground, 1863-ft. above sea level, lat. 36° 35' 10", long. 83° 39' 54".

Ownership: Lincoln Memorial University.

■ **Heiskell**—WFEM-LP, Ch. 12, H. Earl Marlar. Phone: 865-938-1185. Fax: 865-947-1212.

Studio: 116 W. Bull Run Valley Dr., Heiskell, TN 37754.

Technical Facilities: 10-w TPO, 0.123-kw ERP, 350-ft. above ground, 1690-ft. above sea level, lat. 36° 04' 21", long. 84° 01' 18".

Transmitter: 8815 Ventis Lane, Knoxville.

Ownership: H. Earl Marlar.

Personnel: Earl Marlar, General Manager.

■ **Jackson**—W22BR, Ch. 22, MS Communications LLC. Phone: 414-765-9737.

Technical Facilities: 0.007-kw ERP, 105-ft. above ground, 665-ft. above sea level, lat. 35° 39' 47", long. 88° 45' 24".

Ownership: MS Communications LLC.

■ **Jackson**—W25BY, Ch. 25, MS Communications LLC. Phone: 414-765-9737.

Technical Facilities: 1000-w TPO, 10.4-kw ERP, 780-ft. above ground, 1270-ft. above sea level, lat. 35° 42' 25", long. 88° 44' 34".

Transmitter: 7-mi. NE of Jackson, N of I-40 & U.S. 70 intersection.

Ownership: MS Communications LLC.

■ **Jackson**—W38BY, Ch. 38, MS Communications LLC. Phone: 414-765-9737.

Technical Facilities: 1000-w TPO, 11.4-kw ERP, 200-ft. above ground, 1270-ft. above sea level, lat. 35° 42' 25", long. 88° 44' 34".

Transmitter: 7 mi. NE of Jackson.

Ownership: MS Communications LLC.

■ **Jackson**—W46CG, Ch. 46, MS Communications LLC. Phone: 414-765-9737.

Technical Facilities: 87-w TPO, 1-kw ERP, 200-ft. above ground, 689-ft. above sea level, lat. 35° 32' 39", long. 88° 47' 18".

Transmitter: 344 Old Pinson Rd., 3.9-mi. SE of Jackson.

Ownership: MS Communications LLC.

■ **Jackson**—W49CG, Ch. 49, Tiger Eye Licensing LLC. Phone: 954-431-3144.

Technical Facilities: 5-kw ERP, 265-ft. above ground, 745-ft. above sea level, lat. 35° 31' 55", long. 88° 46' 10".

Ownership: Tiger Eye Broadcasting Corp.

■ **Jackson**—W52CZ, Ch. 52, MS Communications LLC. Phone: 414-765-9737.

Technical Facilities: 1000-w TPO, 0.007-kw ERP, 105-ft. above ground, 561-ft. above sea level, lat. 35° 39' 47", long. 88° 45' 24".

Transmitter: 7-mi. NE of Jackson.

Ownership: MS Communications LLC.

■ **Jackson**—W54BU, Ch. 54, MS Communications LLC. Phone: 414-765-9737.

Technical Facilities: 0.007-kw ERP, 105-ft. above ground, 667-ft. above sea level, lat. 35° 39' 47", long. 88° 45' 24".

Ownership: MS Communications LLC.

■ **Jackson**—W62CJ, Ch. 62, MS Communications LLC. Phone: 414-765-9737.

Technical Facilities: 1000-w TPO, 12.6-kw ERP, 200-ft. above ground, 689-ft. above sea level, lat. 35° 42' 25", long. 88° 44' 34".

Transmitter: 7-mi. NE of Jackson.

Ownership: MS Communications LLC.

■ **Jackson**—W64BZ, Ch. 64, MS Communications LLC. Phone: 414-765-9737.

Technical Facilities: 1000-w TPO, 0.007-kw ERP, 105-ft. above ground, 665-ft. above sea level, lat. 35° 39' 47", long. 88° 45' 24".

Transmitter: 344 Old Pinson Rd., 4-mi. SE of Jackson.

Ownership: MS Communications LLC.

■ **Jackson**—WJTD-LP, Ch. 42, Word of God Fellowship Inc. Phone: 817-571-1229.

Technical Facilities: 80-kw ERP, 492-ft. above ground, 938-ft. above sea level, lat. 35° 39' 50", long. 88° 47' 23".

Ownership: Word of God Fellowship Inc.

■ **Kingsport**—WAPK-CA, Ch. 36, Holston Valley Broadcasting Corp. Phone: 423-246-9578. Fax: 423-246-6261.

Technical Facilities: 22.8-kw ERP, 157-ft. above ground, 4331-ft. above sea level, lat. 36° 25' 54", long. 82° 08' 15".

Multichannel TV Sound: Stereo and separate audio program.

Ownership: Holston Valley Broadcasting Corp.

Personnel: George E. DeVault Jr., President & General Manager; Ray Walker, Executive Vice President & Sales Manager; John O. Davis, Chief Engineer.

■ **Kingsport**—WKPT-LP, Ch. 25, Holston Valley Broadcasting Corp. (WKPT-TV Ch. 27 Kingsport) Phone: 423-246-9578. Fax: 423-246-1863.

Technical Facilities: 0.5-kw ERP, lat. 36° 31' 36", long. 82° 35' 14".

Ownership: Holston Valley Broadcasting Corp.

■ **Kingsport**—W0PI-CA, Ch. 9, Holston Valley Broadcasting Corp. Phone: 423-246-9578. Fax: 423-246-6261.

Technical Facilities: 3-kw ERP, 75-ft. above ground, 4249-ft. above sea level, lat. 36° 25' 54", long. 82° 08' 15".

Transmitter: Holston Mountain in Cherokee National Forest, near Kingsport.

Multichannel TV Sound: Separate audio program.

Ownership: Holston Valley Broadcasting Corp.

Personnel: George E. DeVault Jr., President & General Manager; Ray Walker, Executive Vice President & Sales Manager; John O. Davis, Chief Engineer.

■ **Knoxville**—W14CX-D, Ch. 14, Three Angels Broadcasting Network Inc. Phone: 618-627-4651. Fax: 618-627-4155.

Technical Facilities: 4.43-kw ERP, 483-ft. above ground, 1797-ft. above sea level, lat. 35° 59' 44.1", long. 83° 57' 23.4".

Began Operation: September 5, 1990.

Ownership: Three Angels Broadcasting Network Inc.

Personnel: Moses Primo, General Manager, Sales Manager & Chief Engineer.

■ **Knoxville**—W40CM, Ch. 40, Ventana Television Inc. Phone: 727-872-4210.

Technical Facilities: 50-kw ERP, 239-ft. above ground, 1554-ft. above sea level, lat. 35° 59' 44.1", long. 83° 57' 23.4".

Began Operation: June 12, 1991.

Ownership: Ventana Television Inc.

Personnel: John Skelnik, General Manager & Chief Technician.

■ **Knoxville**—WDTT-LP, Ch. 24, Word of God Fellowship Inc. Phone: 817-571-1229. Fax: 817-571-7478.

Studio: 106 A St. N, Lenoir City, TN 37771.

Technical Facilities: 31.5-kw ERP, 1500-ft. above ground, 2815-ft. above sea level, lat. 35° 59' 44", long. 83° 57' 23".

Holds CP for change to 10-kw ERP, 654-ft. above ground, 1968-ft. above sea level, BDCDCTL-20081215AAT.

Began Operation: September 28, 1989.

Ownership: Word of God Fellowship Inc.

Personnel: Joe Sims, Sales Manager; Jim Grimes, Chief Engineer.

■ **Knoxville**—WEZK-LP, Ch. 28, Living Faith Ministries Inc. Phone: 276-676-3806.

Studio: Sharp's Ridge, Knoxville, TN 37917.

Technical Facilities: 860-w TPO, 5.2-kw ERP, 801-ft. above ground, 2057-ft. above sea level, lat. 36° 00' 36", long. 83° 55' 57".

Transmitter: 0.2-mi. NE of Sharp's Memorial Park, Knoxville.

Multichannel TV Sound: Stereo only.

Began Operation: March 15, 1990.

Ownership: Living Faith Ministries Inc.

Personnel: John Engelbrecht, President; Bob Glen, Engineer.

■ **Lebanon**—W11BD, Ch. 11, Dr. Joe F. Bryant. Phone: 615-444-8206. Fax: 615-444-7592.

Studio: 200 E. Spring St., Lebanon, TN 37087.

Technical Facilities: 0.75-kw ERP, 82-ft. above ground, 646-ft. above sea level, lat. 36° 12' 16", long. 86° 16' 29".

Holds CP for change to 0.15-kw ERP, 98-ft. above ground, 656-ft. above sea level, BDFCDVL-20090824AMH.

Transmitter: 200 E. Spring St.

Ownership: Bryant Broadcasting Co.

Personnel: Joe F. Bryant, General Manager; Dale Howard, Engineering; Pat Bryant, Programming.

■ **Lewisburg**—W34DB, Ch. 34, Bob Smartt. Phone: 931-359-6641.

Technical Facilities: 8.9-kw ERP, 80-ft. above ground, 841-ft. above sea level, lat. 35° 26' 55", long. 86° 47' 23".

Ownership: Bob Smartt.

■ **Livingston**—WWWB-LP, Ch. 25, CommSouth Media Inc. Phone: 931-484-1057.

Technical Facilities: 25-kw ERP, 138-ft. above ground, 2037-ft. above sea level, lat. 36° 15' 42", long. 85° 16' 35".

Began Operation: August 18, 2008.

Ownership: CommSouth Media Inc.

■ **Memphis**—W15CH, Ch. 15, George S. Flinn Jr. Phone: 901-726-8970.

Technical Facilities: 116.2-kw ERP, 607-ft. above ground, 886-ft. above sea level, lat. 35° 12' 41", long. 89° 48' 54".

Holds CP for change to 103.3-kw ERP, 610-ft. above ground, 886-ft. above sea level, lat. 35° 12' 34", long. 89° 49' 01". BPTTL-20080814ABE.

Transmitter: 0.3-mi. W of Appling Rd., near Ellendale.

Began Operation: May 8, 1997.

Ownership: Flinn Broadcasting Corp.

■ **Memphis**—W26CX, Ch. 26, George S. Flinn Jr. Phone: 901-516-8970.

Technical Facilities: 105.8-kw ERP, 607-ft. above ground, 886-ft. above sea level, lat. 35° 12' 41", long. 89° 48' 54".

Holds CP for change to channel number 6, 3-kw ERP, 696-ft. above ground, 971-ft. above sea level, lat. 35° 12' 34", long. 89° 49' 01". BMPTVL-20090921AAD.

Began Operation: May 8, 1997.

Ownership: George S. Flinn Jr.

■ **Memphis**—W42BY, Ch. 42, Three Angels Broadcasting Network Inc. Phone: 618-627-4651. Fax: 618-627-4155.

Studio: 3391 Charley Good Rd, West Frankfort, IL 62896.

Technical Facilities: 2000-w TPO, 0.3-kw ERP, 436-ft. above ground, 695-ft. above sea level, lat. 35° 08' 36", long. 90° 03' 10".

Transmitter: One Commerce Square.

Ownership: Three Angels Broadcasting Network Inc.

Personnel: Moses Primo, Chief Engineer; Linda Shelton, Program Director.

■ **Murfreesboro**—WETV-LP, Ch. 11, Channel Eleven Inc. Phones: 615-889-1960; 615-893-1450.

Technical Facilities: 60-w TPO, 0.614-kw ERP, 315-ft. above ground, 899-ft. above sea level, lat. 35° 50' 26", long. 86° 23' 27".

Transmitter: Intersection of U.S. Hwy. 41 & U.S. Hwy. 231.

Ownership: Channel Eleven Inc.

Personnel: William O. Barry, General Manager; Bart Walker, Vice President & Sales Manager; Gary M. Brown, Chief Engineer.

■ **Nashville**—WIIW-LP, Ch. 14, U.S. Television LLC. Phone: 318-992-7766.

Technical Facilities: 1000-w TPO, 16.4-kw ERP, 371-ft. above ground, 892-ft. above sea level, lat. 36° 09' 48", long. 86° 46' 56".

Transmitter: 511 Union St.

Ownership: Dean M. Mosely.

■ **Nashville**—WJDE-LP, Ch. 24, South Central Communications Corp. Phone: 812-424-8284. Fax: 812-423-3405.

Studio: 504 Rosedale Ave., Nashville, TN 37204.

Technical Facilities: 1000-w TPO, 13.6-kw ERP, 532-ft. above ground, 1020-ft. above sea level, lat. 36° 09' 49", long. 86° 46' 45".

Transmitter: Life & Casualty Tower, 4th & Church Sts., Nashville.

Multichannel TV Sound: Stereo only.

Ownership: South Central Communications Corp.

Personnel: John Engelbrecht, President; Lee Thompson, Engineer.

■ **Nashville**—WJNK-LP, Ch. 34, Three Angels Broadcasting Network Inc. Phone: 618-627-4651. Fax: 618-627-4155.

Studio: 3391 Charley Good Rd, West Frankfort, IL 62896.

Technical Facilities: 35.8-kw ERP, 574-ft. above ground, 1332-ft. above sea level, lat. 36° 16' 05", long. 86° 47' 45".

Holds CP for change to channel number 28, 13.3-kw ERP, BDISDTL-20090813ADC.

Began Operation: June 24, 1986.

Ownership: Three Angels Broadcasting Network Inc.

Personnel: Moses Primo, Chief Engineer.

■ **Nashville**—WNPX-LP, Ch. 20, ION Media LPTV Inc. Phone: 561-682-4206. Fax: 561-659-4754.

Technical Facilities: 40-kw ERP, 464-ft. above ground, 1224-ft. above sea level, lat. 36° 16' 05", long. 86° 47' 45".

Holds CP for change to 10-kw ERP, BDFCDTL-20090515ABR.

Transmitter: L & C tower, 4th & Church Sts.

Began Operation: March 3, 1989.

Ownership: ION Media Networks Inc.

Personnel: Rick Hinds, General Manager; Tim Coucke, Chief Engineer; Phillip Crichfield, Sales Manager.

■ **Nashville**—WNTU-LP, Ch. 26, Word of God Fellowship Inc. Phone: 817-571-1229.

Studio: 504 Rosedale Ave., Nashville, TN 37204.

Technical Facilities: 1000-w TPO, 11.9-kw ERP, 531-ft. above ground, 1020-ft. above sea level, lat. 36° 09' 49", long. 86° 46' 45".

Transmitter: Life & Casualty Bldg., 4th Ave. & Church St.

Multichannel TV Sound: Stereo only.

Began Operation: November 14, 1991.

Ownership: Word of God Fellowship Inc.

Personnel: John Engelbrecht, President.

■ **Nashville**—WRMX-LP, Ch. 12, South Central Communications Corp. Phone: 812-424-8284.

Technical Facilities: 80-w TPO, 0.171-kw ERP, 190-ft. above ground, 709-ft. above sea level, lat. 36° 07' 30", long. 86° 45' 26".

Transmitter: 504 Rosedale Ave.

Ownership: South Central Communications Corp.

■ **Nashville**—WRTN-LD, Ch. 7, Richard C. & Lisa A. Goetz. Phone: 615-826-0792.

Technical Facilities: 0.3-kw ERP, 1083-ft. above ground, 1862-ft. above sea level, lat. 36° 16' 05", long. 86° 47' 45".

Began Operation: October 5, 2009.

Ownership: Richard C. & Lisa A. Goetz.

■ **Pigeon Forge**—WDLE-LP, Ch. 46, Richard C. & Lisa A. Goetz. Phone: 615-826-0792.

Technical Facilities: 11.4-kw ERP, 66-ft. above ground, 3097-ft. above sea level, lat. 35° 48' 43", long. 83° 40' 05".

Ownership: Richard C. & Lisa A. Goetz.

■ **Sevierville**—WJZC-LP, Ch. 22, Living Faith Ministries Inc. Phone: 276-676-3806.

Studio: 825 N. Central, Knoxville, TN 37917.

Technical Facilities: 682-w TPO, 6.3-kw ERP, 338-ft. above ground, 1519-ft. above sea level, lat. 35° 52' 48", long. 83° 33' 10".

Transmitter: 1-mi. NNE of intersection of Chapman Hwy. & Rte. 411.

Began Operation: October 17, 1990.

Ownership: Living Faith Ministries Inc.

■ **Union City**—WUWT-CD, Ch. 26, Joseph H. Harpole Sr. Phone: 731-885-8444.

Studio: 3862 Barham Rd., Union City, TN 38261.

Technical Facilities: 15-kw ERP, 325-ft. above ground, 660-ft. above sea level, lat. 36° 26' 46", long. 89° 02' 12".

Ownership: Joseph H. Harpole Sr.

## Texas

■ **Abilene**—K07UF, Ch. 7, Abilene Christian U. Phone: 325-674-2441. Fax: 325-674-2417.

Studio: 1600 Campus Court, DM 110, Abilene, TX 79601.

Technical Facilities: 10-w TPO, 0.82-kw ERP, 151-ft. above ground, 1850-ft. above sea level, lat. 32° 28' 34", long. 99° 42' 22".

Transmitter: 2209 Judge Ely Rd., Abilene.

Ownership: Abilene Christian U.

Personnel: Larry L. Bradshaw, General Manager; J. R. Kessler, Operations Manager; James Thompson, Chief Engineer.

■ **Abilene**—K38JE, Ch. 38, Tiger Eye Licensing LLC. Phone: 954-431-3144.

Technical Facilities: 10-kw ERP, 325-ft. above ground, 2210-ft. above sea level, lat. 32° 25' 03.6", long. 99° 58' 15.6".

Ownership: Tiger Eye Broadcasting Corp.

■ **Abilene**—K49HT, Ch. 49, C. Downen Johnson. Phone: 936-443-4451.

Technical Facilities: 30.99-kw ERP, 262-ft. above ground, 1581-ft. above sea level, lat. 31° 55' 13", long. 98° 32' 42".

Ownership: C. Downen Johnson.

■ **Abilene**—K60GT, Ch. 60, Andrew Fara. Phone: 415-971-9880.

Technical Facilities: 25-kw ERP, 164-ft. above ground, 2044-ft. above sea level, lat. 32° 19' 27.9", long. 99° 45' 31.2".

Ownership: Andrew Fara.

■ **Abilene**—KIDZ-LP, Ch. 42, Bayou City Broadcasting LLC. Phone: 281-380-0076.

Technical Facilities: 12-kw ERP, 284-ft. above ground, 2011-ft. above sea level, lat. 32° 26' 39", long. 99° 44' 05".

Began Operation: May 26, 1992.

Ownership: Bayou City Broadcasting LLC.

■ **Abilene**—KJTN-LP, Ch. 18, Jenifer Juarez. Phone: 214-418-1068.

Technical Facilities: 3-kw ERP, 295-ft. above ground, 2021-ft. above sea level, lat. 32° 26' 38", long. 99° 44' 04".

Began Operation: December 15, 2005.

Ownership: Jenifer Juarez.

■ **Abilene**—KKAB-LP, Ch. 22, Una Vez Mas Abilene License I LLC. Phone: 214-754-7008.

Technical Facilities: 10-kw ERP, 325-ft. above ground, 2210-ft. above sea level, lat. 32° 25' 03.6", long. 99° 58' 15.6".

Ownership: Una Vez Mas GP LLC.

■ **Abilene**—KLMH-LP, Ch. 31, De Mujer A Mujer International. Phone: 469-774-1885.

Technical Facilities: 2-kw ERP, 279-ft. above ground, 1995-ft. above sea level, lat. 32° 26' 38", long. 99° 44' 04".

Began Operation: January 24, 2008.

Ownership: De Mujer A Mujer International.

■ **Abilene**—KTES-LP, Ch. 40, Bonten Media Group Inc. Phone: 212-710-7771.

Technical Facilities: 1000-w TPO, 52.7-kw ERP, 443-ft. above ground, 2694-ft. above sea level, lat. 32° 15' 58", long. 99° 42' 27".

Transmitter: 11-mi. S of Abilene.

Ownership: Bonten Media Group LLC.

■ **Abilene**—KTXF-LP, Ch. 5, KM Communications Inc. Phone: 847-674-0864.

Technical Facilities: 0.665-kw ERP, 230-ft. above ground, 1919-ft. above sea level, lat. 32° 30' 38", long. 99° 44' 29".

Ownership: KM Communications Inc.

■ **Abilene**—KZAB-LP, Ch. 46, Jenifer Juarez. Phone: 214-418-1068.

Technical Facilities: 0.7-kw ERP, 279-ft. above ground, 1995-ft. above sea level, lat. 32° 26' 38", long. 99° 44' 04".

Began Operation: January 24, 2008.

Ownership: Jenifer Juarez.

■ **Abilene/Sweetwater**—KPTA-LP, Ch. 56, Prime Time Christian Broadcasting Inc. Phone: 432-563-0420.

Technical Facilities: 16-kw ERP, 400-ft. above ground, 2848-ft. above sea level, lat. 32° 24' 18", long. 100° 08' 17".

Transmitter: 3.9-mi. NW of Chalk Peak, Merkle.

Ownership: Prime Time Christian Broadcasting Inc.

■ **Albany**—KIDV-LP, Ch. 34, Bayou City Broadcasting LLC. Phone: 281-380-0076.

Technical Facilities: 14.7-kw ERP, 320-ft. above ground, 2290-ft. above sea level, lat. 32° 42' 39", long. 99° 25' 18".

Began Operation: March 31, 1997.

Ownership: Bayou City Broadcasting LLC.

**Amarillo**—K16HB-D, Ch. 16, Michael Mintz. Phone: 361-883-1763.

Technical Facilities: 0.5-kw ERP, 427-ft. above ground, 3996-ft. above sea level, lat. 35° 15' 41.4", long. 101° 52' 52.1".

Began Operation: October 8, 2009.

Ownership: Michael Mintz.

**Amarillo**—K17HI-D, Ch. 17, Three Angels Broadcasting Network Inc. Phone: 618-627-4651.

Technical Facilities: 1.5-kw ERP, 328-ft. above ground, 3953-ft. above sea level, lat. 35° 14' 31.2", long. 101° 48' 43".

Began Operation: April 1, 2009.

Ownership: Three Angels Broadcasting Network Inc.

**Amarillo**—K18HL, Ch. 18, Prism Broadcasting Network Inc. Phone: 770-953-3232.

Technical Facilities: 0.1-kw ERP, 23-ft. above ground, 3592-ft. above sea level, lat. 35° 15' 39", long. 101° 52' 54".

Holds CP for change to 77.8-kw ERP, 282-ft. above ground, 3852-ft. above sea level, lat. 35° 15' 41.4", long. 101° 52' 52.1". BPTTL-20090824AMG.

Began Operation: July 30, 2007.

Ownership: Prism Broadcasting Network Inc.

**Amarillo**—K25GI, Ch. 25, Trinity Christian Center of Santa Ana Inc. (KTBN-TV Ch. 23 Santa Ana) Phone: 714-832-2950.

Technical Facilities: 11-kw ERP, lat. 35° 15' 39", long. 101° 52' 52".

Transmitter: 2.5-mi. N of State Rte. 1719 & U.S. Rte. 66 intersection.

Ownership: Trinity Broadcasting Network Inc.

**Amarillo**—K29GD, Ch. 29, John R. Powley Irrevocable Trust. Phone: 850-936-6461.

Technical Facilities: 1-kw ERP, 165-ft. above ground, 3665-ft. above sea level, lat. 35° 12' 25", long. 101° 50' 18".

Began Operation: July 2, 2007.

Ownership: John R. Powley Irrevocable Trust.

**Amarillo**—K39HF, Ch. 39, Marcia T. Turner. Phone: 954-732-9539.

Technical Facilities: 2-kw ERP, 230-ft. above ground, 3757-ft. above sea level, lat. 35° 16' 27", long. 101° 34' 39".

Ownership: Marcia T. Turner.

**Amarillo**—K45IQ, Ch. 45, Prism Broadcasting Network Inc. Phone: 770-953-3232.

Technical Facilities: 0.1-kw ERP, 23-ft. above ground, 3550-ft. above sea level, lat. 35° 16' 27", long. 101° 34' 39".

Ownership: Prism Broadcasting Network Inc.

**Amarillo**—K49JL-D, Ch. 49, Michael Mintz. Phone: 361-883-1763.

Technical Facilities: 1.5-kw ERP, 428-ft. above ground, 3997-ft. above sea level, lat. 35° 15' 41.4", long. 101° 52' 52.1".

Began Operation: October 8, 2009.

Ownership: Michael Mintz.

**Amarillo**—K51JN-D, Ch. 51, Michael Mintz. Phone: 361-883-1763.

Technical Facilities: 0.5-kw ERP, 428-ft. above ground, 3997-ft. above sea level, lat. 35° 15' 41.1", long. 101° 52' 52.1".

Began Operation: October 8, 2009.

Ownership: Michael Mintz.

**Amarillo**—KAMM-LP, Ch. 30, Una Vez Mas Amarillo License ILLC. Phone: 214-754-7008.

Technical Facilities: 21.6-kw ERP, 430-ft. above ground, 4088-ft. above sea level, lat. 35° 12' 27", long. 101° 50' 19".

Ownership: Una Vez Mas GP LLC.

**Amarillo**—KAMT-LP, Ch. 50, Midessa Broadcasting LP. Phone: 580-355-7000.

Technical Facilities: 150-kw ERP, 965-ft. above ground, 4397-ft. above sea level, lat. 34° 20' 33", long. 101° 49' 20".

Began Operation: February 8, 2001.

Ownership: Drewry Communications Group.

Personnel: Jim MacDonald, General Manager.

**Amarillo**—KCPN-LP, Ch. 33, Mission Broadcasting Inc. Phone: 330-335-8808.

Technical Facilities: 682-w TPO, 41.1-kw ERP, 545-ft. above ground, 3976-ft. above sea level, lat. 35° 20' 33", long. 101° 49' 21".

Transmitter: KCIT(TV) tower, E of Hwy. 87/287.

Ownership: Mission Broadcasting Inc.

**Amarillo**—KDAX-LP, Ch. 13, Word of God Fellowship Inc. Phone: 817-571-1229.

Technical Facilities: 0.1-kw ERP, 180-ft. above ground, 3776-ft. above sea level, lat. 35° 06' 00", long. 101° 48' 55".

Holds CP for change to channel number 40, 35-kw ERP, 367-ft. above ground, 3937-ft. above sea level, lat. 35° 15' 41", long. 101° 52' 52". BDISTL-20070712AAN.

Ownership: Word of God Fellowship Inc.

**Amarillo**—KEAM-LP, Ch. 61, De Mujer A Mujer International. Phone: 469-774-1885.

Technical Facilities: 12-kw ERP, 984-ft. above ground, 4416-ft. above sea level, lat. 35° 20' 33", long. 101° 49' 22".

Holds CP for change to channel number 28, 15-kw ERP, 328-ft. above ground, 4078-ft. above sea level, BDISTL-20090922AAF.

Began Operation: May 5, 2009.

Ownership: De Mujer A Mujer International.

**Amarillo**—KEYU-LP, Ch. 41, Midessa Broadcasting LP. Phone: 580-355-7000.

Technical Facilities: 123-kw ERP, 965-ft. above ground, 4397-ft. above sea level, lat. 35° 20' 33", long. 101° 49' 20".

Began Operation: September 23, 2004.

Ownership: Drewry Communications Group.

**Amarillo**—KTMO-LP, Ch. 36, KKTm License Co. LLC. Phone: 972-663-8917.

Technical Facilities: 1000-w TPO, 28.2-kw ERP, 577-ft. above ground, 4042-ft. above sea level, lat. 35° 18' 55", long. 101° 50' 03".

Transmitter: 1-mi. N of Amarillo.

Ownership: London Broadcasting Co. Inc.

**Amarillo**—KXIT-LP, Ch. 6, George Chambers. Phone: 806-249-4747.

Technical Facilities: 3-kw ERP, 75-ft. above ground, 3724-ft. above sea level, lat. 35° 12' 25", long. 101° 50' 18".

Holds CP for change to 0.3-kw ERP, 115-ft. above ground, 3770-ft. above sea level, lat. 35° 13' 25", long. 101° 50' 21". BDFCDVL-20090812AAE.

Ownership: George Chambers.

**Atlanta**—KAQC-LP, Ch. 20, AQC Productions. Phones: 903-796-8820; 903-796-7430.

Technical Facilities: 150-kw ERP, 459-ft. above ground, 909-ft. above sea level, lat. 33° 11' 54", long. 94° 12' 57".

Ownership: AQC Productions.

Personnel: Randy Smith, General Manager.

**Austin**—K09VR, Ch. 9, U. of Texas at Austin. Phone: 512-471-3098. Fax: 512-471-1576.

Technical Facilities: 10-w TPO, 0.05-kw ERP, 331-ft. above ground, 932-ft. above sea level, lat. 30° 17' 09", long. 97° 44' 20".

Transmitter: U. of Texas at Austin, Main Bldg.

Ownership: U. of Texas-Austin.

Personnel: Kathy Lawrence, General Manager; Bob Nagy, Chief Engineer.

**Austin**—K29HW-D, Ch. 29, U. of Texas-Austin. Phone: 512-471-3098.

Technical Facilities: 0.75-kw ERP, 328-ft. above ground, 928-ft. above sea level, lat. 30° 17' 09", long. 97° 44' 20".

Began Operation: January 8, 2010.

Ownership: U. of Texas-Austin.

**Austin**—K34FM, Ch. 34, Enlace Christian Television Inc. Phone: 469-499-0832.

Technical Facilities: 8-kw ERP, 650-ft. above ground, 1430-ft. above sea level, lat. 30° 19' 20", long. 97° 48' 03".

Transmitter: Side of existing tower, 2-mi. SW of SR 2222 & Mt. Bonnell Rd., near Austin.

Began Operation: September 18, 1989.

Ownership: Enlace Christian Television Inc.

**Austin**—KADF-LP, Ch. 20, Una Vez Mas Austin License LLC. Phone: 214-754-7008.

Technical Facilities: 150-kw ERP, 564-ft. above ground, 1344-ft. above sea level, lat. 30° 19' 20.3", long. 97° 48' 03".

Holds CP for change to 15-kw ERP, BDFCDTL-20090728AAT.

Ownership: Una Vez Mas GP LLC.

■ **Austin**—KBVO-CD, Ch. 51, KXAN Inc. Phones: 512-476-3636; 401-457-9511. Fax: 512-476-1520.

Technical Facilities: 0.075-kw ERP, 1001-ft. above ground, 1850-ft. above sea level, lat. 30° 19' 33", long. 97° 47' 58".

Began Operation: June 7, 1991.

Ownership: LIN TV Corp.

■ **Austin**—KGBS-CA, Ch. 32, Caballero Acquisition Inc. Phones: 972-503-6800; 202-429-8970.

Technical Facilities: 86-kw ERP, 650-ft. above ground, 1387-ft. above sea level, lat. 30° 19' 10", long. 97° 48' 06".

Began Operation: July 25, 1995.

Ownership: Caballero Acquisition Inc.

Personnel: Eduardo Caballero, Chief Executive Officer.

■ **Austin**—KQUX-CA, Ch. 11, Louis Martinez Family Group LLC. Phone: 951-442-5679.

Technical Facilities: 7.6-w TPO, 0.22-kw ERP, 341-ft. above ground, 1079-ft. above sea level, lat. 30° 19' 10", long. 97° 48' 06".

Holds CP for change to 0.3-kw ERP, 650-ft. above ground, 1387-ft. above sea level, BDFCDVA-20090723AEL.

Transmitter: W. Lake Hills antenna farm, 1-mi. SSE of intersection of SR 360 & W. Lake Dr.

Began Operation: May 20, 1987.

Ownership: Louis Martinez Family Group LLC.

■ **Austin**—KTFO-CA, Ch. 30, KAKW License Partnership LP. Phone: 310-348-3600.

Technical Facilities: 1000-w TPO, 17.9-kw ERP, 233-ft. above ground, 1080-ft. above sea level, lat. 30° 19' 22", long. 97° 48' 07".

Holds CP for change to channel number 36, 15-kw ERP, 1109-ft. above ground, 1959-ft. above sea level, lat. 30° 19' 33", long. 97° 47' 58". BMPDTA-20091008ADB.

Transmitter: 5.5-mi. WNW of Capitol Bldg.

Began Operation: November 28, 1989.

Ownership: Univision Communications Inc.

Personnel: Steve Giust, General Manager; Frank Fleenor, Chief Engineer; Toni Kirk, Sales Manager.

**Ballinger-Coleman**—KKCP-LP, Ch. 50, Prime Time Christian Broadcasting Inc. Phone: 432-563-0420. Fax: 432-563-1736.

Technical Facilities: 7.38-kw ERP, 408-ft. above ground, 2647-ft. above sea level, lat. 32° 01' 55", long. 99° 46' 29".

Transmitter: to 9.3-mi. SSW of Crews.

Ownership: Prime Time Christian Broadcasting Inc.

Personnel: Al Cooper, General Manager; Jay Westcott, Chief Engineer; Jeff Welter, Sales Manager.

■ **Bastrop**—KHPB-CA, Ch. 45, KXAN Inc. Phones: 512-476-3636; 401-457-9511. Fax: 512-476-1520.

Technical Facilities: 10.3-kw ERP, 400-ft. above ground, 869-ft. above sea level, lat. 30° 09' 00", long. 97° 13' 16".

Ownership: LIN TV Corp.

**Beaumont**—K36ID-D, Ch. 36, Blue Bonnet Communications Inc. Phone: 337-477-2827.

Technical Facilities: 15-kw ERP, 525-ft. above ground, 542-ft. above sea level, lat. 30° 09' 28", long. 93° 48' 06".

Began Operation: November 26, 2007.

Ownership: Blue Bonnet Communications Inc.

**Beaumont**—K39HG, Ch. 39, Turner Enterprises. Phone: 954-732-9539.

Technical Facilities: 100-kw ERP, 223-ft. above ground, 246-ft. above sea level, lat. 29° 59' 39", long. 94° 13' 08".

Ownership: Marcia T. Turner.

**Beaumont**—KAOB-LD, Ch. 27, Windsong Communications Inc. Phone: 936-443-4451.

Technical Facilities: 4-kw ERP, 520-ft. above ground, 526-ft. above sea level, lat. 30° 06' 34.8", long. 94° 01' 41.7".

Began Operation: September 10, 2009.

Ownership: Windsong Communications Inc.

**Beaumont**—KAOB-LP, Ch. 69, Windsong Communications Inc. Phone: 936-443-4451.  
 Technical Facilities: 12-kw ERP, 520-ft. above ground, 526-ft. above sea level, lat. 30° 06' 34.8", long. 94° 01' 41.7".  
 Began Operation: May 25, 2007.  
 Ownership: Windsong Communications Inc.

**Beaumont**—KEBQ-LP, Ch. 9, Fountain Television Corp. Phone: 719-382-3233.  
 Technical Facilities: 0.059-kw ERP, 404-ft. above ground, 430-ft. above sea level, lat. 30° 00' 05", long. 94° 05' 35".  
 Ownership: Fountain Television Corp.  
 Personnel: Don Shelton, General Manager; Ron Turner, Chief Engineer.

**Beaumont**—KQHO-LP, Ch. 60, LMO Christian Media Inc. Phone: 817-903-8731.  
 Technical Facilities: 10-kw ERP, 164-ft. above ground, 177-ft. above sea level, lat. 30° 06' 51", long. 94° 01' 20".  
 Began Operation: December 6, 2007.  
 Ownership: LMO Christian Media Inc.

**Beaumont**—KTDJ-LP, Ch. 47, C. Downen Johnson. Phone: 936-443-4451.  
 Technical Facilities: 0.2-kw ERP, 98-ft. above ground, 131-ft. above sea level, lat. 30° 16' 50", long. 94° 02' 28".  
 Holds CP for change to channel number 26, 520-ft. above ground, 526-ft. above sea level, lat. 30° 06' 34.83", long. 94° 01' 41.66". BDISDTL-20090629ACF.  
 Began Operation: September 11, 2006.  
 Ownership: C. Downen Johnson.

**Beaumont**—KUIL-LD, Ch. 43, Blue Bonnet Communications Inc. Phone: 337-477-2827.  
 Technical Facilities: 8.3-kw ERP, 486-ft. above ground, 492-ft. above sea level, lat. 30° 00' 06", long. 94° 05' 37".  
 Began Operation: November 27, 2009.  
 Ownership: Blue Bonnet Communications Inc.

**Beaumont-Orange**—KUMY-LP, Ch. 22, Minority Broadcasting Co. LLC. Phone: 409-813-1000. Fax: 409-835-7250.  
 Technical Facilities: 138.2-kw ERP, 34-ft. above ground, 361-ft. above sea level, lat. 30° 02' 09", long. 94° 08' 31".  
 Ownership: Minority Broadcasting Co. II LLC.

■ **Beeville-Refugio**—K30EG, Ch. 30, KVOA Communications Inc. Phone: 361-886-6111.  
 Technical Facilities: 16.4-kw ERP, 344-ft. above ground, 430-ft. above sea level, lat. 28° 23' 27", long. 97° 25' 34".  
 Transmitter: W of intersection of State Rtes. 202 & 2441.  
 Ownership: Evening Post Publishing Co.

■ **Beeville-Refugio**—K49DV, Ch. 49, KVOA Communications Inc. (K68DJ Ch. 68 Corpus Christi) Phone: 361-886-6111.  
 Technical Facilities: 15.2-kw ERP, 367-ft. above ground, 453-ft. above sea level, lat. 28° 23' 27", long. 97° 25' 34".  
 Transmitter: W of intersection of State Rtes. 202 & 2441.  
 Ownership: Evening Post Publishing Co.

**Big Spring**—K10HH, Ch. 10, ICA Broadcasting I Ltd. Phone: 915-334-8881.  
 Technical Facilities: 0.074-kw ERP, 162-ft. above ground, 2922-ft. above sea level, lat. 32° 13' 18", long. 101° 27' 30".

Ownership: ICA Broadcasting LLC.  
**Big Spring**—K46FO, Ch. 46, Prime Time Christian Broadcasting Inc. Phone: 432-563-0420. Fax: 432-563-1736.

Technical Facilities: 100-w TPO, 0.561-kw ERP, 420-ft. above ground, 3687-ft. above sea level, lat. 32° 11' 06", long. 101° 27' 56".  
 Transmitter: 0.5-mi. N & 0.5-mi. E of Junction 87 & 83.  
 Ownership: Prime Time Christian Broadcasting Inc.  
 Personnel: Al Cooper, General Manager; Jay Westcott, Chief Engineer; Jeff Welter, Sales Manager.

**Big Spring**—K53IX, Ch. 53, Hispanic Christian Community Network Inc. Phone: 210-837-2178.  
 Technical Facilities: 7.9-kw ERP, 407-ft. above ground, 3167-ft. above sea level, lat. 32° 11' 00", long. 101° 27' 33".  
 Began Operation: August 3, 2007.  
 Ownership: Isaac Ruiz Mora.

**Big Spring**—K54JQ, Ch. 54, Martin Weiss. Phone: 805-928-8300.  
 Technical Facilities: 15-kw ERP, 164-ft. above ground, 2913-ft. above sea level, lat. 32° 13' 13", long. 101° 26' 25".  
 Holds CP for change to 9.9-kw ERP, 66-ft. above ground, 2815-ft. above sea level, BMPPTL-20080522ACE.  
 Ownership: Martin Weiss.

**Big Spring**—KABS-LP, Ch. 21, Una Vez Mas Big Spring License LLC. Phone: 214-754-7008.  
 Technical Facilities: 10-kw ERP, 325-ft. above ground, 3055-ft. above sea level, lat. 32° 13' 05.6", long. 101° 27' 08.6".  
 Ownership: Una Vez Mas GP LLC.

**Booker**—K47BP, Ch. 47, C L & O Translator System Inc.  
 Technical Facilities: 0.92-kw ERP, lat. 36° 22' 24", long. 100° 16' 00".  
 Ownership: C L & O Translator System Inc.

**Bovina**—K35CG, Ch. 35, Mission Broadcasting Inc. (KCIT Ch. 15 Amarillo) Phone: 330-335-8808.  
 Technical Facilities: 0.9-kw ERP, 308-ft. above ground, 4521-ft. above sea level, lat. 34° 35' 13", long. 102° 52' 04".  
 Ownership: Mission Broadcasting Inc.

**Bovina, etc.**—K38KZ-D, Ch. 38, Panhandle Telecasting LP. Phone: 806-383-1010.  
 Technical Facilities: 0.39-kw ERP, 302-ft. above ground, 4511-ft. above sea level, lat. 34° 35' 13", long. 102° 52' 04".  
 Began Operation: April 8, 1983.  
 Ownership: Panhandle Telecasting Co.

**Brady, etc.**—K05EF, Ch. 5, Foster Charitable Foundation Inc. Phone: 830-896-1230.  
 Technical Facilities: 0.068-kw ERP, 2254-ft. above sea level, lat. 31° 05' 43", long. 99° 22' 50".  
 Ownership: Foster Charitable Foundation Inc.

**Brady/Rochelle**—K02GM, Ch. 2, Foster Charitable Foundation Inc. Phone: 830-896-1230.

Technical Facilities: 0.069-kw ERP, 2297-ft. above sea level, lat. 31° 05' 43", long. 99° 22' 50".  
 Ownership: Foster Charitable Foundation Inc.

■ **Brady/Rochelle**—K04GI, Ch. 4, Foster Charitable Foundation Inc. (KLST Ch. 11 San Angelo) Phone: 830-896-1230.  
 Technical Facilities: 0.069-kw ERP, lat. 31° 05' 43", long. 99° 22' 50".  
 Ownership: Foster Charitable Foundation Inc.

**Britton**—KODF-LP, Ch. 26, Mako Communications LLC. (KTVT Ch. 11 Fort Worth) Phone: 361-883-1763. Fax: 361-883-3160.  
 Technical Facilities: 86-kw ERP, 591-ft. above ground, 1421-ft. above sea level, lat. 32° 35' 21", long. 96° 58' 12".  
 Holds CP for change to channel number 27, 15-kw ERP, 591-ft. above ground, 1420-ft. above sea level, BDISDTL-20090625ABU.  
 Began Operation: January 1, 1900.  
 Ownership: Mako Communications LLC.

■ **Brownsville**—KVTF-CA, Ch. 20, Entravision Holdings LLC. Phones: 310-447-3870; 956-687-4848. Fax: 956-687-7784.  
 Technical Facilities: 9-kw ERP, 466-ft. above ground, 489-ft. above sea level, lat. 25° 57' 49", long. 97° 31' 11".  
 Ownership: Entravision Communications Corp.

**Brownwood**—K26AP, Ch. 26, Trinity Broadcasting Network Inc. Phone: 714-832-2950. Fax: 714-730-0661.  
 Technical Facilities: 1000-w TPO, 16.6-kw ERP, 259-ft. above ground, 1833-ft. above sea level, lat. 31° 39' 40", long. 99° 06' 00".  
 Transmitter: 6-mi. SW of Brownwood.  
 Ownership: Trinity Broadcasting Network Inc.  
 Personnel: Paul Crouch, General Manager; Ben Miller, Chief Engineer; Rod Henke, Sales Manager.

■ **Brownwood**—KIDU-LP, Ch. 17, Bayou City Broadcasting LLC. Phone: 281-380-0076.  
 Technical Facilities: 10-kw ERP, 312-ft. above ground, 1920-ft. above sea level, lat. 31° 52' 12", long. 99° 07' 13".  
 Began Operation: July 11, 1994.  
 Ownership: Bayou City Broadcasting LLC.

**Bryan**—KMAY-LP, Ch. 23, KCEN License Co. LLC. (KCEN-TV Ch. 9 Temple) Phone: 214-812-9600.  
 Technical Facilities: 5-kw ERP, 561-ft. above ground, 942-ft. above sea level, lat. 30° 41' 18", long. 96° 25' 35".  
 Holds CP for change to 2.1-kw ERP, 561-ft. above ground, 941-ft. above sea level, BDFCDTL-20090520ADB.  
 Ownership: London Broadcasting Co. Inc.

■ **Bryan**—KRHD-LP, Ch. 40, Centex Television LP. Phone: 254-754-2525.  
 Technical Facilities: 70-kw ERP, 419-ft. above ground, 793-ft. above sea level, lat. 30° 45' 35", long. 96° 28' 00".  
 Holds CP for change to 15-kw ERP, lat. 30° 45' 26", long. 96° 28' 04". BDFCDTA-20090916AAV.  
 Began Operation: December 10, 1992.  
 Ownership: Centex Television LP.  
 Personnel: Jerry Pursley, General Manager.

**Bryan**—KSCM-LP, Ch. 18, Midessa Broadcasting LP. Phones: 432-567-9999; 580-355-7000.  
 Technical Facilities: 54-kw ERP, 361-ft. above ground, 735-ft. above sea level, lat. 30° 45' 35", long. 96° 28' 00".  
 Holds CP for change to 15-kw ERP, 361-ft. above ground, 730-ft. above sea level, lat. 30° 45' 26", long. 96° 28' 04". BDFCDTL-20090922ADG.  
 Began Operation: March 17, 1997.  
 Ownership: Midessa Broadcasting LP.

**Canadian**—K23EC, Ch. 23, C L & O Translator System Inc. (KACV-TV Ch. 8 Amarillo) Phone: 806-323-5422.  
 Technical Facilities: 0.603-kw ERP, 404-ft. above ground, 3163-ft. above sea level, lat. 36° 04' 06", long. 100° 21' 01".  
 Holds CP for change to 0.585-kw ERP, 407-ft. above ground, 3187-ft. above sea level, lat. 36° 03' 59", long. 100° 20' 57.5". BDFCDTT-20091029ACB.  
 Began Operation: May 22, 1996.  
 Ownership: C L & O Translator System Inc.

**Canadian, etc.**—K29BR, Ch. 29, C L & O Translator System Inc. (KAMR-TV Ch. 19 Amarillo) Phone: 806-323-5422.  
 Technical Facilities: 0.713-kw ERP, 394-ft. above ground, 3202-ft. above sea level, lat. 36° 04' 06", long. 100° 21' 01".  
 Holds CP for change to 0.483-kw ERP, 407-ft. above ground, 3187-ft. above sea level, lat. 36° 03' 59", long. 100° 20' 57.5". BDFCDTT-20091029ACG.  
 Began Operation: June 13, 1988.  
 Ownership: C L & O Translator System Inc.

**Canadian, etc.**—K31CD, Ch. 31, C L & O Translator System Inc. Phone: 806-323-5422.  
 Technical Facilities: 100-w TPO, 0.728-kw ERP, 404-ft. above ground, 3205-ft. above sea level, lat. 36° 04' 06", long. 100° 21' 01".  
 Holds CP for change to 0.478-kw ERP, 407-ft. above ground, 3187-ft. above sea level, lat. 36° 03' 59", long. 100° 20' 57.5". BDFCDTT-20091029ACF.  
 Transmitter: 10-mi. N of Canadian.  
 Began Operation: May 22, 1989.  
 Ownership: C L & O Translator System Inc.

**Canadian, etc.**—K33CQ, Ch. 33, C L & O Translator System Inc. (KFDA-TV Ch. 10 Amarillo) Phone: 806-323-5422.  
 Technical Facilities: 0.713-kw ERP, 404-ft. above ground, 3202-ft. above sea level, lat. 36° 04' 06", long. 100° 21' 01".  
 Holds CP for change to 0.476-kw ERP, 407-ft. above ground, 3187-ft. above sea level, lat. 36° 03' 59", long. 100° 20' 57.5". BDFCDTT-20091029ACH.  
 Began Operation: May 12, 1989.  
 Ownership: C L & O Translator System Inc.

**Canadian, etc.**—K35CE, Ch. 35, C L & O Translator System Inc. (KFDA-TV Ch. 10 Amarillo) Phone: 806-323-5422.  
 Technical Facilities: 0.71-kw ERP, 394-ft. above ground, 3202-ft. above sea level, lat. 36° 04' 06", long. 100° 21' 01".  
 Holds CP for change to 0.474-kw ERP, 407-ft. above ground, 3187-ft. above sea level, lat. 36° 03' 59", long. 100° 20' 57.5". BDFCDTT-20091029ACI.  
 Began Operation: October 13, 1988.  
 Ownership: C L & O Translator System Inc.



**Canyon**—KZBZ-LP, Ch. 46, Panhandle Tele-casting LP. Phone: 806-383-1010.

Technical Facilities: 150-kw ERP, 187-ft. above ground, 3757-ft. above sea level, lat. 34° 58' 58", long. 101° 56' 05".

Ownership: Panhandle Telecasting Co.

**Carrizo Springs**—KSPG-LP, Ch. 11, Aracelis Ortiz Corp. Phone: 956-421-2635.

Technical Facilities: 10-w TPO, 0.059-kw ERP, 50-ft. above ground, 672-ft. above sea level, lat. 28° 29' 17", long. 99° 53' 06".

Transmitter: 3.3-mi. SW of downtown.

Ownership: Aracelis Ortiz Corp.

**Childress**—K23DE, Ch. 23, Red River Valley Translator TV Association. (KCIT Ch. 15 Amarillo) Phone: 940-937-2803.

Technical Facilities: 0.956-kw ERP, 285-ft. above ground, 2195-ft. above sea level, lat. 34° 25' 57", long. 100° 13' 47".

Ownership: Red River Valley Translator TV Association.

**Childress**—K25CQ, Ch. 25, Red River Valley Translator TV Association. Phone: 940-937-2803.

Technical Facilities: 0.18-kw ERP, lat. 34° 25' 57", long. 100° 13' 47".

Holds CP for change to 0.25-kw ERP, 335-ft. above ground, 2196-ft. above sea level, lat. 34° 26' 30", long. 100° 14' 16". BDFCDTT-20100331AAW.

Ownership: Red River Valley Translator TV Association.

**Childress**—K50CQ, Ch. 50, Red River Valley Translator TV Association. (KFDA-TV Ch. 10 Amarillo) Phone: 940-937-2803.

Technical Facilities: 0.97-kw ERP, 285-ft. above ground, 2195-ft. above sea level, lat. 34° 25' 57", long. 100° 13' 47".

Holds CP for change to 0.25-kw ERP, 335-ft. above ground, 2295-ft. above sea level, lat. 34° 26' 30", long. 100° 14' 16". BDFCDTT-20100331ABA.

Ownership: Red River Valley Translator TV Association.

**Childress**—K52DF, Ch. 52, Amarillo Junior College District. (KACV-TV Ch. 8 Amarillo) Phone: 806-371-5124.

Technical Facilities: 0.177-kw ERP, lat. 34° 25' 57", long. 100° 13' 47".

Began Operation: July 13, 1989.

Ownership: Red River Valley Translator TV Association.

**Childress, etc.**—K46CN, Ch. 46, Red River Valley Translator TV Association. (KAMR-TV Ch. 19 Amarillo) Phone: 940-937-2803.

Technical Facilities: 0.97-kw ERP, 285-ft. above ground, 2238-ft. above sea level, lat. 34° 25' 57", long. 100° 13' 47".

Holds CP for change to 0.25-kw ERP, 335-ft. above ground, 2295-ft. above sea level, lat. 34° 26' 30", long. 100° 14' 16". BDFCDTT-20100331AAX.

Ownership: Red River Valley Translator TV Association.

**Childress, etc.**—K48DD, Ch. 48, Red River Valley Translator TV Association. Phone: 940-937-2803.

Technical Facilities: 0.97-kw ERP, 285-ft. above ground, 2238-ft. above sea level, lat. 34° 25' 57", long. 100° 13' 47".

Holds CP for change to 0.25-kw ERP, 335-ft. above ground, 2295-ft. above sea level, lat. 34° 26' 30", long. 100° 14' 16". BDFCDTT-20100331AAZ.

Ownership: Red River Valley Translator TV Association.

**Clarendon**—K17DS-D, Ch. 17, Amarillo Junior College District. (KACV-TV Ch. 8 Amarillo) Phone: 806-371-5124.

Technical Facilities: 0.51-kw ERP, 239-ft. above ground, 3140-ft. above sea level, lat. 34° 54' 11", long. 100° 55' 48".

Began Operation: January 22, 1996.

Ownership: Amarillo Junior College District.

**Clarendon**—K45DM, Ch. 45, Donley County UHF TV Inc. (KCIT Ch. 15 Amarillo) Phone: 806-259-2879.

Technical Facilities: 1.01-kw ERP, 239-ft. above ground, 3140-ft. above sea level, lat. 34° 54' 11", long. 100° 55' 47".

Holds CP for change to 0.51-kw ERP, 243-ft. above ground, 3143-ft. above sea level, BDFCDTT-20090813AAP.

Ownership: Donley County UHF TV Inc.

**Clarendon**—K47BQ, Ch. 47, Donley County UHF TV Inc. (KAMR-TV Ch. 19 Amarillo) Phone: 806-259-2879.

Technical Facilities: 1.01-kw ERP, lat. 34° 54' 03", long. 100° 55' 50".

Holds CP for change to 0.51-kw ERP, 243-ft. above ground, 3143-ft. above sea level, lat. 34° 54' 11", long. 100° 55' 47". BDFCDTT-20090813AAR.

Ownership: Donley County UHF TV Inc.

**Clarendon**—K49AQ, Ch. 49, Donley County UHF TV Inc. Phone: 806-259-2879.

Technical Facilities: 1.01-kw ERP, lat. 34° 54' 03", long. 100° 55' 50".

Holds CP for change to 0.51-kw ERP, 243-ft. above ground, 3143-ft. above sea level, lat. 34° 54' 11", long. 100° 55' 47". BDFCDTT-20090813AAS.

Ownership: Donley County UHF TV Inc.

**Clarendon**—K51CB, Ch. 51, Donley County UHF TV Inc. (KFDA-TV Ch. 10 Amarillo) Phone: 806-259-2879.

Technical Facilities: 1.01-kw ERP, lat. 34° 54' 03", long. 100° 55' 50".

Holds CP for change to 0.51-kw ERP, 243-ft. above ground, 3143-ft. above sea level, lat. 34° 54' 11", long. 100° 55' 47". BDFCDTT-20090813AAT.

Ownership: Donley County UHF TV Inc.

**Clear Lake City**—KJIB-LP, Ch. 5, Far Eastern Telecasters. Phone: 231-947-3220.

Technical Facilities: 0.103-kw ERP, 469-ft. above ground, 479-ft. above sea level, lat. 29° 35' 33", long. 95° 03' 11".

Holds CP for change to channel number 31, 15-kw ERP, 1737-ft. above ground, 1813-ft. above sea level, lat. 29° 34' 16", long. 95° 30' 38". BDISDTL-20090303AAK.

Began Operation: August 8, 1988.

Ownership: Far Eastern Telecasters.

**College Station**—K47ED, Ch. 47, Trinity Broadcasting Network Inc. (KTBN-TV Ch. 23 Santa Ana) Phone: 714-832-2950. Fax: 714-730-0661.

Technical Facilities: 1000-w TPO, 11.7-kw ERP, 344-ft. above ground, 663-ft. above sea level, lat. 30° 39' 02", long. 96° 20' 57".

Holds CP for change to 15-kw ERP, lat. 30° 39' 02", long. 96° 20' 58". BDFCDTT-20060331AUB.

Transmitter: 0.5-mi. NNE of junction of State Rte. 507 & Villa Maria Rd., Bryan.

Ownership: Trinity Broadcasting Network Inc.

**Corpus Christi**—K29IP-D, Ch. 29, Lawrence H. Mintz. Phone: 361-883-1763.

Technical Facilities: 0.95-kw ERP, 322-ft. above ground, 364-ft. above sea level, lat. 27° 47' 26.4", long. 97° 27' 01.5".

Began Operation: February 10, 2009.

Ownership: Lawrence Howard Mintz.

**Corpus Christi**—K47DF, Ch. 47, KVOA Communications Inc. Phone: 361-886-6111.

Technical Facilities: 10.2-kw ERP, 164-ft. above ground, 190-ft. above sea level, lat. 27° 43' 02", long. 97° 23' 19".

Ownership: Evening Post Publishing Co.

**Corpus Christi**—K54JS, Ch. 54, Howard Mintz. Phone: 361-883-1763.

Technical Facilities: 4-kw ERP, 322-ft. above ground, 364-ft. above sea level, lat. 27° 47' 26.3", long. 97° 27' 01.5".

Holds CP for change to channel number 20, 0.3-kw ERP, BDFCDTL-20090915AAI.

Ownership: Howard Mintz.

**Corpus Christi**—K68DJ, Ch. 68, KVOA Communications Inc. Phone: 361-886-6111.

Technical Facilities: 1000-w TPO, 21.7-kw ERP, 175-ft. above ground, 187-ft. above sea level, lat. 27° 43' 02", long. 97° 23' 19".

Transmitter: 4518 S. Padre Island Dr.

Ownership: KVOA Communications Inc.

**Corpus Christi**—KADM-LP, Ch. 63, Aracelis Ortiz Corp. Phone: 956-421-2635.

Technical Facilities: 33.2-kw ERP, 246-ft. above ground, 285-ft. above sea level, lat. 27° 47' 48", long. 97° 23' 49".

Transmitter: corner of N. Carancahua & Antelope Sts.

Ownership: Aracelis Ortiz Corp.

**Corpus Christi**—KCBO-LP, Ch. 49, Channe 7 of Corpus Christi Inc. Phone: 361-882-1414. Fax: 361-882-1793.

Studio: 600 Leopard, Ste 1924, Corpus Christi, TX 78473.

Technical Facilities: 9.9-kw ERP, 322-ft. above ground, 361-ft. above sea level, lat. 27° 47' 46", long. 97° 23' 47".

Holds CP for change to 0.8-kw ERP, 322-ft. above ground, 362-ft. above sea level, BDFCDTL-20080429ABA.

Multichannel TV Sound: Stereo only.

Began Operation: December 26, 1989.

Ownership: Channel 7 of Corpus Christi Inc.

Personnel: Don Gillis, General Manager; Fred Hoffmann, Chief Engineer.

**Corpus Christi**—KCCX-LP, Ch. 24, Mako Communications LLC. Phone: 361-883-1763.

Studio: 3930 Leopard St., Corpus Christi, TX 78408.

Technical Facilities: 9-kw ERP, 322-ft. above ground, 364-ft. above sea level, lat. 27° 47' 26.4", long. 97° 27' 01.5".

Ownership: Mako Communications LLC.

Personnel: Amanda Orrick, President; Don Shelton, General Manager & Sales Manager; Ron Turner, Chief Engineer.

**Corpus Christi**—KCCZ-LP, Ch. 61, Gerald G. Benavides. Phone: 361-241-7944.

Technical Facilities: 10-kw ERP, 282-ft. above ground, 315-ft. above sea level, lat. 27° 47' 48", long. 97° 24' 15".

Ownership: Gerald G. Benavides.

**Corpus Christi**—KCRP-CA, Ch. 41, Entravision Holdings LLC. Phone: 310-447-3870.

Technical Facilities: 12.1-kw ERP, 352-ft. above sea level, lat. 27° 47' 46", long. 96° 23' 47".

Transmitter: 102 N. Mesquite.

Began Operation: December 11, 1990.

Ownership: Entravision Communications Corp.

Personnel: Anita Saenz-Carvalho, General Manager.

**Corpus Christi**—KHCC-LP, Ch. 35, Minerva R. Lopez. Phone: 361-289-8877.

Technical Facilities: 14.9-kw ERP, 292-ft. above ground, 331-ft. above sea level, lat. 27° 45' 09", long. 97° 27' 18".

Ownership: Minerva R. Lopez.

**Corpus Christi**—KLAO-LP, Ch. 43, Hosanna Apostolic Ministries Broadcasting Corp. Phone: 520-971-9274.

Technical Facilities: 500-w TPO, 7.28-kw ERP, 403-ft. above ground, 413-ft. above sea level, lat. 27° 47' 59", long. 97° 23' 30".

Holds CP for change to channel number 51, 10-kw ERP, BDISITL-20070827AAN.

Transmitter: 800 N. Shoreline Dr.

Began Operation: April 22, 1991.

Ownership: Hosanna Apostolic Ministries Broadcasting Corp.

**Corpus Christi**—KTMV-LP, Ch. 8, Minerva R. Lopez. Phone: 361-289-8877. Fax: 361-289-7722.

Technical Facilities: 10-w TPO, 0.2-kw ERP, 292-ft. above ground, 331-ft. above sea level, lat. 27° 45' 09", long. 97° 27' 18".

Holds CP for change to channel number 50, 4.2-kw ERP, 203-ft. above ground, 239-ft. above sea level, lat. 27° 45' 10", long. 97° 27' 18". BPTTL-20041220AAE.

Transmitter: 828 South Padre Island Dr.

Multichannel TV Sound: Stereo only.

Ownership: Minerva R. Lopez.

Personnel: Carlos Lopez, General Manager; Ernest Lopez, Sales Manager; Ray Lopez, Chief Engineer.

**Corpus Christi**—KTOV-LP, Ch. 21, GH Broadcasting Inc. Phone: 361-882-1414. Fax: 361-882-1973.

Studio: 600 Leopard St, Ste 1924, Corpus Christi, TX 78473.

Technical Facilities: 95-kw ERP, 289-ft. above ground, 328-ft. above sea level, lat. 27° 47' 46", long. 89° 23' 47".

Ownership: GH Broadcasting Inc.

Personnel: Don Gillis, General Manager; Fred Hoffman, Chief Engineer.

**Corpus Christi**—KVVC-LP, Ch. 69, Windsong Communications Inc. Phone: 936-443-4451.

Technical Facilities: 4-kw ERP, 322-ft. above ground, 364-ft. above sea level, lat. 22° 47' 26.3", long. 97° 27' 01.53".

Holds CP for change to channel number 42, 9.99-kw ERP, 820-ft. above ground, 1716-ft. above sea level, lat. 27° 45' 31.8", long. 97° 36' 26.3". BMPPTL-20090629ABW.

Began Operation: March 5, 2007.

Ownership: Windsong Communications Inc.

■ **Corpus Christi**—KWDI-LP, Ch. 13, Clark Ortiz. Phone: 210-412-8605. Fax: 210-440-0542.

Technical Facilities: 40-w TPO, 0.202-kw ERP, 403-ft. above ground, 413-ft. above sea level, lat. 27° 47' 59", long. 97° 23' 30".

Transmitter: One Shoreline Dr.

Ownership: Clark Ortiz.

Personnel: Clark Ortiz, General Manager.

■ **Corpus Christi**—KXCC-CA, Ch. 45, Casa of Corpus Christi LP (A Delaware LP). Phones: 512-824-5812; 512-824-3435.

Technical Facilities: 1000-w TPO, 12.8-kw ERP, 371-ft. above ground, 308-ft. above sea level, lat. 27° 47' 46", long. 97° 23' 47".

Transmitter: 600 Leopard St., Corpus Christi.

Ownership: Pappas Telecasting Companies.

■ **Corpus Christi**—KXPX-CA, Ch. 14, GH Broadcasting Inc. Phone: 361-882-1414.

Studio: 5026 Old Brownsville Rd., Corpus Christi, TX 78416.

Technical Facilities: 350-w TPO, 8-kw ERP, 289-ft. above ground, 328-ft. above sea level, lat. 27° 47' 47", long. 97° 23' 48".

Transmitter: 600 Bldg., 600 Leopard St.

Ownership: Communications Transmission Network.

■ **Corpus Christi**—KYDF-LP, Ch. 34, Una Vez Mas Corpus Christi License LLC. Phone: 214-754-7008.

Technical Facilities: 14-kw ERP, 423-ft. above ground, 432-ft. above sea level, lat. 27° 47' 58.9", long. 97° 23' 30".

Ownership: Una Vez Mas GP LLC.

■ **Corsicana**—K25FW, Ch. 25, Ventana Television Inc. Phone: 727-872-4210.

Technical Facilities: 1000-w TPO, 47.2-kw ERP, 886-ft. above ground, 1669-ft. above sea level, lat. 32° 31' 52", long. 96° 56' 57".

Transmitter: 3.6-mi. N of Midlothian.

Began Operation: March 20, 2000.

Ownership: Ventana Television Inc.

■ **Crockett**—KIVY-LP, Ch. 16, Leon Hunt. Phone: 936-348-4235.

Technical Facilities: 1000-w TPO, 8.3-kw ERP, 400-ft. above ground, 755-ft. above sea level, lat. 31° 18' 20", long. 95° 27' 06".

Holds CP for change to 15-kw ERP, BDFCDTL-20091110AFL.

Transmitter: KIVY-FM transmitter site.

Began Operation: January 3, 2001.

Ownership: Leon Hunt.

Personnel: Jim Gibbs, General Manager.

■ **Crockett**—KTWC-LP, Ch. 12, International Broadcasting Network. Phone: 713-251-1426.

Technical Facilities: 80-w TPO, 11.143-kw ERP, 495-ft. above ground, 925-ft. above sea level, lat. 31° 17' 37", long. 95° 28' 54".

Transmitter: Near intersection of Loop 304 & FM 2110.

Ownership: International Broadcasting Network.

■ **Dallas**—KLEG-LP, Ch. 44, Dilip Viswanath. Phone: 718-784-8555.

Technical Facilities: 1190-w TPO, 20-kw ERP, 208-ft. above ground, 1358-ft. above sea level, lat. 32° 46' 48", long. 96° 48' 13".

Holds CP for change to 15-kw ERP, 932-ft. above ground, 1358-ft. above sea level, lat. 32° 46' 48", long. 96° 48' 14". BDFCDTA-20090728AGE.

Transmitter: Main & Lamar Sts.

Ownership: Dilip B. Viswanath.

■ **Dallas**—KSEX-LP, Ch. 57, D.T.V. LLC. Phone: 800-536-7327.

Technical Facilities: 4000-w TPO, 100-kw ERP, 801-ft. above ground, 1604-ft. above sea level, lat. 32° 35' 19", long. 96° 58' 06".

Holds CP for change to channel number 20, 15-kw ERP, 801-ft. above ground, 1600-ft. above sea level, lat. 32° 35' 20", long. 96° 58' 05". BDISDTL-20100125ABN.

Transmitter: 1310 W. Beltline Dr., Cedar Hill.

Ownership: D.T.V. LLC.

■ **Dallas & Mesquite**—KJJM-LD, Ch. 34, Mako Communications LLC. Phone: 361-883-1763.

Technical Facilities: 15-kw ERP, 853-ft. above ground, 1683-ft. above sea level, lat. 32° 35' 21", long. 96° 58' 12".

Holds CP for change to channel number 49, 689-ft. above ground, 1519-ft. above sea level, BDISDTL-20090622ADP.

Began Operation: January 18, 2000.

Ownership: Mako Communications LLC.

Personnel: Chad Russel, General Manager.

■ **De Soto**—K31GL-D, Ch. 31, Mako Communications LLC. (KRBC-TV Ch. 29 Abilene) Phone: 361-883-1763.

Technical Facilities: 8-kw ERP, 1083-ft. above ground, 1913-ft. above sea level, lat. 32° 35' 21", long. 96° 58' 12".

Ownership: Mako Communications LLC.

■ **De Soto**—KHPK-LD, Ch. 28, Mako Communications LLC. Phone: 361-883-1763. Fax: 361-883-3160.

Technical Facilities: 0.3-kw ERP, 892-ft. above ground, 1722-ft. above sea level, lat. 32° 35' 21.5", long. 96° 58' 11.88".

Ownership: Mako Communications LLC.

■ **DeLeon**—K3810, Ch. 38, Foster Charitable Foundation Inc. Phone: 830-896-1230.

Technical Facilities: 0.1-kw ERP, 39-ft. above ground, 1329-ft. above sea level, lat. 32° 11' 05", long. 98° 31' 38".

Ownership: Foster Charitable Foundation Inc.

■ **Denison**—KHFV-LD, Ch. 29, Hispanic Christian Community Network Inc. Phone: 214-879-0081.

Technical Facilities: 15-kw ERP, 98-ft. above ground, 948-ft. above sea level, lat. 33° 30' 06.1", long. 96° 36' 48".

Began Operation: August 13, 2008.

Ownership: Hispanic Christian Community Network Inc.

■ **Denison**—KQFW-LD, Ch. 7, LMO Christian Media Inc. Phone: 817-903-8731.

Technical Facilities: 0.3-kw ERP, 1640-ft. above ground, 2340-ft. above sea level, lat. 33° 33' 37", long. 96° 57' 35".

Began Operation: May 2, 2006.

Ownership: LMO Christian Media Inc.

■ **DeSoto**—KNAV-LP, Ch. 22, Tuck Properties Inc. Phone: 202-293-0569.

Technical Facilities: 150-kw ERP, 1142-ft. above ground, 1972-ft. above sea level, lat. 32° 35' 21", long. 96° 58' 12".

Ownership: Tuck Properties Inc.

Personnel: Brian J. Weber, Chief Engineer.

■ **Eagle Pass**—KEAP-LP, Ch. 3, CTV Broadcasting LLC. Phone: 956-451-8311.

Technical Facilities: 10-w TPO, 0.034-kw ERP, 187-ft. above ground, 1004-ft. above sea level, lat. 28° 44' 06", long. 100° 28' 55".

Transmitter: NE edge of Eagle Pass.

Ownership: CTV Broadcasting LLC.

Personnel: Chuck Ortiz, General Manager; Carlos Macias, Chief Engineer.

■ **El Paso**—K40FW, Ch. 40, BGM License LLC. Phone: 915-585-6344. Fax: 915-577-0045.

Technical Facilities: 8.75-kw ERP, 92-ft. above ground, 5843-ft. above sea level, lat. 31° 48' 57", long. 106° 29' 20".

Ownership: Broadcast Group Holdings Inc.

■ **El Paso**—K48IK, Ch. 48, ZGS El Paso Television LP. Phone: 703-528-5656.

Studio: 10033 Carnegie, El Paso, TX 79925.

Technical Facilities: 150-kw ERP, 85-ft. above ground, 4747-ft. above sea level, lat. 31° 47' 15", long. 106° 28' 47".

Holds CP for change to 15-kw ERP, 164-ft. above ground, 5771-ft. above sea level, lat. 31° 48' 19", long. 106° 28' 59". BDFCDTL-20090706ADA.

Transmitter: 500 S. Main St.

Began Operation: April 18, 1994.

Ownership: ZGS Broadcasting Holdings Inc.

■ **Falfurrias**—K07TS, Ch. 7, New Covenant Church. Phone: 512-325-3434.

Technical Facilities: 10-w TPO, 0.07-kw ERP, 138-ft. above ground, 259-ft. above sea level, lat. 27° 13' 46", long. 98° 08' 52".

Ownership: New Covenant Church.

■ **Floresville**—K45DX, Ch. 45, Telefutera Partnership of Floresville. Phone: 310-556-7600.

Technical Facilities: 1000-w TPO, 5.7-kw ERP, 279-ft. above ground, 679-ft. above sea level, lat. 29° 07' 49", long. 98° 08' 54".

Transmitter: 0.5-mi. S of U.S. 181 on Hospital Blvd.

Ownership: Univision Communications Inc.

■ **Follett**—K45AU, Ch. 45, C L & O Translator System Inc.

Technical Facilities: 1.04-kw ERP, 213-ft. above ground, 2913-ft. above sea level, lat. 36° 22' 24", long. 100° 16' 00".

Ownership: C L & O Translator System Inc.

■ **Follett**—K49BB, Ch. 49, C L & O Translator System Inc. (KAMR-TV Ch. 19 Amarillo)

Technical Facilities: 1.04-kw ERP, 213-ft. above ground, 2913-ft. above sea level, lat. 36° 22' 24", long. 100° 16' 00".

Ownership: C L & O Translator System Inc.

■ **Follett**—K51BC, Ch. 51, C L & O Translator System Inc. (KFDA-TV Ch. 10 Amarillo)

Technical Facilities: 1.04-kw ERP, 213-ft. above ground, 2913-ft. above sea level, lat. 36° 22' 24", long. 100° 16' 00".

Ownership: C L & O Translator System Inc.

■ **Follett**—K53EE, Ch. 53, C L & O Translator System Inc. (KCIT Ch. 15 Amarillo)

Technical Facilities: 1.04-kw ERP, 213-ft. above ground, 2913-ft. above sea level, lat. 36° 22' 24", long. 100° 16' 00".

Ownership: C L & O Translator System Inc.

■ **Forbes/Jasper County**—K59IL, Ch. 59, Blue Bonnet Communications Inc. Phone: 337-477-2827.

Technical Facilities: 1.7-kw ERP, 130-ft. above ground, 187-ft. above sea level, lat. 30° 25' 49", long. 93° 58' 49".

Began Operation: April 7, 2009.

Ownership: Blue Bonnet Communications Inc.

■ **Fort Worth**—KUVN-CA, Ch. 47, KUVN License Partnership LP. Phone: 214-758-2300. Fax: 214-758-2350.

Technical Facilities: 16.2-kw ERP, 574-ft. above ground, 1184-ft. above sea level, lat. 32° 45' 01", long. 97° 20' 04".

Holds CP for change to 0.19-kw ERP, 574-ft. above ground, 1186-ft. above sea level, lat. 32° 45' 01", long. 97° 20' 03". BDISDTA-20080804AFA.

Transmitter: 801 Cherry St.

Ownership: Univision Communications Inc.

Personnel: Becky Munoz Diaz, General Manager; Page Graham, Chief Engineer; Buff Parham, Sales Manager.

■ **Fort Worth**—KVFV-LP, Ch. 38, Gerald G. Benavides. Phone: 361-774-4354.

Technical Facilities: 112.5-kw ERP, 787-ft. above ground, 1611-ft. above sea level, lat. 32° 35' 21", long. 96° 58' 12".

Holds CP for change to 15-kw ERP, 787-ft. above ground, 1617-ft. above sea level, BDFCDTL-20081205ADK.

Began Operation: February 25, 2000.

Ownership: Gerald G. Benavides.

■ **Fredericksburg**—KHFP-CA, Ch. 44, KXAN Inc. Phones: 512-476-3636; 401-457-9511. Fax: 512-476-1520.

Technical Facilities: 1000-w TPO, 9-kw ERP, 295-ft. above ground, 2054-ft. above sea level, lat. 30° 15' 35", long. 98° 53' 13".

Holds CP for change to 0.043-kw ERP, BDFCDTA-20060329AHQ.

Transmitter: On Hwy. 165, NE of Hwy. 16 & Tivydale Rd. intersection.

Ownership: LIN TV Corp.

■ **Freeport**—KUVN-LD, Ch. 10, Mako Communications LLC. Phone: 361-883-1763.

Technical Facilities: 0.3-kw ERP, 961-ft. above ground, 1036-ft. above sea level, lat. 29° 33' 44.3", long. 95° 30' 34.9".

Ownership: Mako Communications LLC.

■ **Frona & Bovina**—K57CW, Ch. 57, Barrington Amarillo License LLC. Phone: 847-884-1877.

Technical Facilities: 0.928-kw ERP, lat. 34° 35' 13", long. 102° 52' 04".

Ownership: Pilot Group LP.

■ **Gainesville**—KBFW-LP, Ch. 6, Gerald G. Benavides. Phone: 361-774-4354.

Technical Facilities: 3-kw ERP, 571-ft. above ground, 1184-ft. above sea level, lat. 32° 45' 01", long. 97° 20' 03".

Holds CP for change to 0.3-kw ERP, BDFCDVL-20090211AAF.

Began Operation: September 17, 2004.

Ownership: Gerald G. Benavides.

■ **Gainesville**—KPFV-LP, Ch. 61, Iglesia Jesucristo Es Mi Refugio Inc. Phone: 214-330-8700.

Technical Facilities: 100-kw ERP, 984-ft. above ground, 1667-ft. above sea level, lat. 33° 32' 08", long. 96° 49' 55".

Holds CP for change to channel number 18, 15-kw ERP, 899-ft. above ground, 1325-ft. above sea level, lat. 32° 46' 48", long. 96° 48' 13". BDISDTL-20091007ADI.

Began Operation: May 30, 2006.  
Ownership: Iglesia Jesucristo Es Mi Refugio Inc.

**Gainesville**—KSPW-LD, Ch. 2, De Mujer A Mujer International. Phone: 469-774-1885.

Technical Facilities: 0.2-kw ERP, 1312-ft. above ground, 3012-ft. above sea level, lat. 33° 33' 37", long. 96° 57' 35".

Began Operation: August 13, 2008.  
Ownership: De Mujer A Mujer International.

**Garfield**—KVAT-LP, Ch. 17, Mako Communications LLC. Phone: 361-883-1763. Fax: 361-883-3160.

Technical Facilities: 60-kw ERP, 643-ft. above ground, 1440-ft. above sea level, lat. 30° 19' 23.6", long. 97° 47' 58.3".

Holds CP for change to 15-kw ERP, 643-ft. above ground, 1461-ft. above sea level, BMDPTL-20100315ACG.

Ownership: Mako Communications LLC.

■ **Georgetown**—KHXP-CA, Ch. 28, KXAN Inc. Phones: 512-476-3636; 401-457-9511. Fax: 512-476-1520.

Technical Facilities: 7.4-kw ERP, 436-ft. above ground, 1296-ft. above sea level, lat. 30° 36' 04", long. 97° 39' 34".

Ownership: LIN TV Corp.

**Greenville**—KHFD-LD, Ch. 51, EICB-TV East LLC. Phone: 972-291-3750.

Technical Facilities: 15-kw ERP, 414-ft. above ground, 991-ft. above sea level, lat. 32° 58' 07", long. 96° 20' 30".

Began Operation: March 6, 2007.  
Ownership: EICB-TV LLC.

**Gruver**—K38BU, Ch. 38, Hansford County Translator System. (KAMR-TV Ch. 19 Amarillo) Phone: 806-736-0454.

Technical Facilities: 0.815-kw ERP, 410-ft. above ground, 3579-ft. above sea level, lat. 36° 15' 00", long. 101° 22' 40".

Holds CP for change to 0.42-kw ERP, 410-ft. above ground, 3581-ft. above sea level, lat. 36° 14' 44", long. 101° 22' 56". BDFCDTT-20090803AGX.

Ownership: Hansford County Translator System.

**Gruver**—K40DD, Ch. 40, Hansford County Translator System. (KCIT Ch. 15 Amarillo) Phone: 806-736-0454.

Technical Facilities: 0.815-kw ERP, 3579-ft. above sea level, lat. 36° 15' 00", long. 101° 22' 40".

Holds CP for change to 0.42-kw ERP, 410-ft. above ground, 3581-ft. above sea level, lat. 36° 14' 44", long. 101° 22' 56". BDFCDTT-20090803AGY.

Ownership: Hansford County Translator System.

**Gruver**—K42CF, Ch. 42, Hansford County Translator System. Phone: 806-736-0454.

Technical Facilities: 0.815-kw ERP, 410-ft. above ground, 3579-ft. above sea level, lat. 36° 15' 00", long. 101° 22' 40".

Holds CP for change to 0.42-kw ERP, 410-ft. above ground, 3581-ft. above sea level, lat. 36° 14' 44", long. 101° 22' 56". BDFCDTT-20090803AGZ.

Ownership: Hansford County Translator System.

**Gruver**—K44CC, Ch. 44, Hansford County Translator System. (KFDA-TV Ch. 10 Amarillo) Phone: 806-736-0454.

Technical Facilities: 0.815-kw ERP, 410-ft. above ground, 3579-ft. above sea level, lat. 36° 15' 00", long. 101° 22' 40".

Holds CP for change to 0.42-kw ERP, 410-ft. above ground, 3581-ft. above sea level, lat. 36° 14' 44", long. 101° 22' 56". BDFCDTT-20090803AHA.

Ownership: Hansford County Translator System.

**Harlingen**—KTIZ-LP, Ch. 52, Entravision Holdings LLC. Phone: 310-447-3870.

Technical Facilities: 1000-w TPO, 10.1-kw ERP, 295-ft. above ground, 325-ft. above sea level, lat. 26° 09' 14", long. 97° 41' 16".

Transmitter: New Hampshire Rd.  
Ownership: Entravision Communications Corp.

**Harper**—K17GZ, Ch. 17, Foster Charitable Foundation Inc. Phone: 830-896-1230.

Technical Facilities: 0.1-kw ERP, 39-ft. above ground, 2239-ft. above sea level, lat. 30° 20' 29", long. 99° 13' 23".

Ownership: Foster Charitable Foundation Inc.

**Hereford**—K44GW-D, Ch. 44, Hosanna Apostolic Ministries Broadcasting Corp. Phone: 520-971-9274.

Technical Facilities: 15-kw ERP, 108-ft. above ground, 3855-ft. above sea level, lat. 35° 04' 37.2", long. 102° 04' 23".

Began Operation: August 25, 2006.  
Ownership: Hosanna Apostolic Ministries Broadcasting Corp.

**Houston**—KCVH-LP, Ch. 30, DAIJ Media LLC. Phone: 713-589-1336.

Technical Facilities: 70-kw ERP, 1040-ft. above ground, 1115-ft. above sea level, lat. 29° 33' 44", long. 95° 30' 35".

Multichannel TV Sound: Stereo only.

Began Operation: April 21, 1994.

Ownership: DAIJ Media LLC.

Personnel: Charlene Weh, General Manager; Kenneth Casey, Sales Manager & Chief Engineer.

**Houston**—KHLM-LD, Ch. 43, Lotus Merger Sub LLC. Phone: 323-512-2225.

Technical Facilities: 15-kw ERP, 1421-ft. above ground, 1495-ft. above sea level, lat. 29° 33' 44", long. 95° 30' 35".

Began Operation: March 30, 1992.  
Ownership: Lotus Communications Corp.

■ **Houston**—KUGB-CA, Ch. 28, Uniglobe Central America Network Licensee LLC. Phone: 909-964-9538.

Technical Facilities: 26-kw ERP, 1585-ft. above ground, 1661-ft. above sea level, lat. 29° 34' 15", long. 95° 30' 37".

Began Operation: June 19, 1991.  
Ownership: Uniglobe Central America Network Licensee LLC.

**Houston**—KVQT-LP, Ch. 21, C. Downen Johnson. Phone: 936-436-4451.

Technical Facilities: 50-kw ERP, 449-ft. above ground, 526-ft. above sea level, lat. 29° 34' 15", long. 95° 30' 37".

Holds CP for change to 10.5-kw ERP, 1099-ft. above av. terrain, 1176-ft. above ground, BDFCDTL-20081216A0I.

Ownership: C. Downen Johnson.

**Houston**—KVVV-LP, Ch. 53, Pappas Telecasting of the Gulf Coast LP. Phone: 559-733-7800.

Technical Facilities: 150-kw ERP, 466-ft. above ground, 472-ft. above sea level, lat. 29° 24' 40", long. 94° 57' 04".

Holds CP for change to channel number 15, 15-kw ERP, BDISDTL-20060302AAL.  
Ownership: Pappas Telecasting Companies.

**Huntsville**—KHTX-LP, Ch. 31, International Broadcasting Network. Phone: 513-399-7777.

Technical Facilities: 1000-w TPO, 8.83-kw ERP, 387-ft. above ground, 797-ft. above sea level, lat. 30° 42' 13", long. 95° 28' 32".

Transmitter: S of Hwy. 190, 5.5-mi. E of Walker County Courthouse.  
Ownership: Laura L. Fenton; International Broadcasting Network.

**Huntsville**—KHXL-LP, Ch. 7, International Broadcasting Network. Phone: 281-774-9923.

Technical Facilities: 2.4-kw ERP, 427-ft. above ground, 837-ft. above sea level, lat. 30° 42' 13", long. 95° 28' 32".

Transmitter: 601 Boettcher Mill Rd.  
Ownership: International Broadcasting Network.

**Jasper**—K54JK, Ch. 54, Grace Fellowship Church. Phone: 409-670-3656.

Technical Facilities: 15.9-kw ERP, 400-ft. above ground, 821-ft. above sea level, lat. 30° 58' 31.3", long. 93° 59' 24.3".

Holds CP for change to channel number 19, 15-kw ERP, 420-ft. above ground, 841-ft. above sea level, BDISDTL-20090629ACI.  
Began Operation: August 7, 2007.  
Ownership: Grace Fellowship Church.

**Jasper**—KVHP-LD, Ch. 44, Blue Bonnet Communications Inc. Phone: 337-477-2827.

Technical Facilities: 7.8-kw ERP, 433-ft. above ground, 854-ft. above sea level, lat. 30° 58' 31", long. 93° 59' 24".

Began Operation: October 22, 2009.  
Ownership: Blue Bonnet Communications Inc.

**Jasper**—KVHP-LP, Ch. 66, Blue Bonnet Communications Inc. Phone: 337-477-2827.

Technical Facilities: 20-kw ERP, 328-ft. above ground, 748-ft. above sea level, lat. 30° 58' 32", long. 93° 59' 25".

Began Operation: May 13, 2003.  
Ownership: Blue Bonnet Communications Inc.

**Keene**—KGSW-LP, Ch. 31, Southwestern Adventist U. Phones: 817-556-4764; 817-645-3921. Fax: 817-556-4744.

Technical Facilities: 14.1-kw ERP, 154-ft. above ground, 1063-ft. above sea level, lat. 32° 24' 19", long. 97° 19' 55".

Holds CP for change to channel number 18, 15-kw ERP, 110-ft. above ground, 1020-ft. above sea level, BDISDTL-20090630AFO.  
Transmitter: College Campus, 0.3-mi. W of Rte. 2280.

Began Operation: July 11, 1995.  
Ownership: Southwestern Adventist U.  
Personnel: David Chapline, Chief Engineer.

**Kerrville**—KVHC-LP, Ch. 15, Mary R. Silver. Phone: 830-792-5942.

Technical Facilities: 7.71-kw ERP, 387-ft. above ground, 2296-ft. above sea level, lat. 30° 03' 21", long. 99° 08' 16".

Ownership: Mary R. Silver.

**Kerrville**—KWTC-LP, Ch. 11, International Broadcasting Network. Phone: 281-774-9922.

Technical Facilities: 100-w TPO, 2,546-kw ERP, 420-ft. above ground, 2523-ft. above sea level, lat. 30° 06' 18", long. 99° 04' 34".

Transmitter: 5-mi. NE of Kerrville, on Hwy. 16.  
Ownership: International Broadcasting Network.

**Killeen**—KADT-LP, Ch. 16, Word of God Fellowship Inc. Phone: 817-571-1229. Fax: 817-571-7478.

Technical Facilities: 1000-w TPO, 28-kw ERP, 1230-ft. above sea level, lat. 31° 05' 52", long. 97° 45' 12".

Holds CP for change to 5-kw ERP, 413-ft. above ground, 1245-ft. above sea level, lat. 30° 51' 32", long. 97° 35' 21". BDFCDTL-20100507AAS.

Transmitter: Adjacent to Rte. 440, S of U.S. Hwy. 190.  
Ownership: Word of God Fellowship Inc.

■ **Killeen**—KPLE-CA, Ch. 22, Killeen Christian Broadcasting Corp. Phone: 254-554-3683. Fax: 254-554-7385.

Technical Facilities: 1000-w TPO, 6.6-kw ERP, 276-ft. above ground, 1223-ft. above sea level, lat. 31° 04' 50", long. 97° 44' 41".

Transmitter: 0.2-mi. S of intersection of Florence & Elm Rds.  
Ownership: Killeen Christian Broadcasting Corp.

**Killeen**—KPLe-LD, Ch. 30, Killeen Christian Broadcasting Corp. Phone: 254-554-7385.

Technical Facilities: 15-kw ERP, 276-ft. above ground, 1224-ft. above sea level, lat. 31° 04' 50", long. 97° 44' 41".

Began Operation: April 16, 2009.  
Ownership: Killeen Christian Broadcasting Corp.

■ **Kingsville-Alice**—K20EK, Ch. 20, KVQA Communications Inc. Phone: 361-886-6111.

Technical Facilities: 18.7-kw ERP, 246-ft. above ground, 351-ft. above sea level, lat. 27° 39' 10", long. 97° 54' 59".

Transmitter: Rte. 70, 9.6-mi. W of Bishop.  
Ownership: Evening Post Publishing Co.

■ **Kress & Tulia**—K41CA, Ch. 41, Panhandle Telecasting LP. Phone: 806-383-1010.

Technical Facilities: 0.928-kw ERP, 308-ft. above ground, 3779-ft. above sea level, lat. 34° 32' 12", long. 101° 44' 25".

Began Operation: January 13, 1989.  
Ownership: Panhandle Telecasting Co.

■ **La Feria**—KFTN-CA, Ch. 30, Entravision Holdings LLC. Phone: 310-447-3870.

Technical Facilities: 1000-w TPO, 30.3-kw ERP, 506-ft. above ground, 571-ft. above sea level, lat. 26° 08' 28", long. 97° 50' 04".

Holds CP for change to channel number 23, 15-kw ERP, 506-ft. above ground, 561-ft. above sea level, BDISTA-20090629AAI.

Transmitter: 5-mi. W of La Feria.  
Began Operation: April 21, 1998.  
Ownership: Entravision Communications Corp.

■ **La Grange**—KHPL-CA, Ch. 40, KXAN Inc. Phones: 512-476-3636; 401-457-9511. Fax: 512-476-1520.

Technical Facilities: 960-w TPO, 8.5-kw ERP, 85-ft. above ground, 414-ft. above sea level, lat. 29° 54' 45", long. 96° 52' 53".

Transmitter: Jefferson & Roitsh Sts.  
Ownership: LIN TV Corp.

**La Vernia**—KQVE-LP, Ch. 46, Word of God Fellowship Inc. Phone: 817-571-1229. Fax: 817-571-7478.

Technical Facilities: 1000-w TPO, 20-kw ERP, 541-ft. above ground, 1213-ft. above sea level, lat. 29° 26' 42", long. 98° 29' 33".

Transmitter: Hwy. 87, 2.6-mi. S of La Vernia.

Ownership: Word of God Fellowship Inc.

**Lamesa**—KPTR-LP, Ch. 47, Prime Time Christian Broadcasting Inc. Phone: 432-563-0420.

Technical Facilities: 6.89-kw ERP, 450-ft. above ground, 3389-ft. above sea level, lat. 32° 40' 31", long. 101° 58' 56".

Ownership: Prime Time Christian Broadcasting Inc.

**Laredo**—KLMV-LP, Ch. 68, J. B. Salazar.

Technical Facilities: 1000-w TPO, 28.1-kw ERP, 400-ft. above ground, 797-ft. above sea level, lat. 27° 31' 27", long. 99° 31' 20".

Ownership: J. B. Salazar.

**Laredo**—KNEX-LP, Ch. 55, BMP 100.5 FM LP. Phones: 215-692-2000; 817-335-5999.

Technical Facilities: 1000-w TPO, 9.55-kw ERP, 439-ft. above ground, 889-ft. above sea level, lat. 27° 24' 09", long. 99° 26' 49".

Transmitter: 5.8-mi. S of Laredo on Pinta Mountain.

Began Operation: June 3, 1999.

Ownership: Border Media Business Trust.

■ **Laredo**—KXOF-CA, Ch. 39, Entravision Holdings LLC. Phones: 310-447-3870; 956-727-0027. Fax: 956-727-2673.

Studio: 222 Bob Bullock Lp, Laredo, TX 78043.

Technical Facilities: 1000-w TPO, 32-kw ERP, 164-ft. above ground, 663-ft. above sea level, lat. 27° 24' 09", long. 99° 26' 49".

Transmitter: Park & Main Sts.

Ownership: Entravision Communications Corp.

**Livingston**—KCTL-LP, Ch. 25, International Broadcasting Network. Phone: 281-587-8900.

Technical Facilities: 16-kw ERP, 636-ft. above ground, 951-ft. above sea level, lat. 30° 41' 38", long. 94° 56' 12".

Holds CP for change to 15-kw ERP, BDFCDTL-20090709ALY.

Transmitter: 125 Barney Rd.

Began Operation: February 25, 1983.

Ownership: International Broadcasting Network.

**Livingston**—KETX-LP, Ch. 7, Telcom Supply Inc. Phone: 936-327-4309.

Technical Facilities: 3-kw ERP, 548-ft. above ground, 751-ft. above sea level, lat. 30° 44' 18", long. 94° 55' 26".

Holds CP for change to channel number 28, 15-kw ERP, BDISDTL-20090814AAJ.

Began Operation: June 19, 1984.

Ownership: Telcom Supply Inc.

Personnel: Hal Haley, General Manager.

**Longview**—KLVG-LP, Ch. 36, International Broadcasting Network. Phone: 281-587-8900.

Technical Facilities: 10-kw ERP, 318-ft. above ground, 629-ft. above sea level, lat. 32° 26' 56", long. 94° 43' 35".

Holds CP for change to 5-kw ERP, 272-ft. above ground, 583-ft. above sea level, BDFCDTL-20090911ABH.

Began Operation: May 17, 1993.

Ownership: International Broadcasting Network.

**Longview**—KLPN-LP, Ch. 58, Warwick Communications Inc. Phone: 703-253-2027.

Technical Facilities: 827-w TPO, 22.3-kw ERP, 740-ft. above ground, 1381-ft. above sea level, lat. 32° 36' 04", long. 94° 52' 15".

Holds CP for change to channel number 47, 0.7-kw ERP, 740-ft. above ground, 1350-ft. above sea level, BDISDTL-20070322ABF.

Transmitter: East Mountain at Intersection of Hwy 80 & FM 188, N on FM 1844.

Ownership: White Knight Holdings Inc.

**Louise**—KDHU-LP, Ch. 50, Word of God Fellowship Inc. Phone: 817-571-1229.

Technical Facilities: 150-kw ERP, 312-ft. above ground, 413-ft. above sea level, lat. 29° 12' 07", long. 96° 14' 57".

Ownership: Word of God Fellowship Inc.

**Lubbock**—K24GP, Ch. 24, Mako Communications LLC. Phone: 361-883-1763.

Technical Facilities: 10-kw ERP, 394-ft. above ground, 3608-ft. above sea level, lat. 33° 30' 57", long. 101° 50' 54".

Ownership: Mako Communications LLC.

**Lubbock**—K44HH, Ch. 44, Enlace Christian Television Inc. (KTBN-TV Ch. 23 Santa Ana) Phone: 469-499-0832.

Technical Facilities: 5-kw ERP, 328-ft. above ground, 3525-ft. above sea level, lat. 33° 34' 48", long. 101° 50' 46".

Began Operation: August 1, 2005.

Ownership: Enlace Christian Television Inc.

**Lubbock**—K48GB, Ch. 48, Ramar Communications Inc. Phone: 806-748-9300. Fax: 806-748-1949.

Technical Facilities: 24.3-kw ERP, 850-ft. above ground, 4057-ft. above sea level, lat. 33° 30' 08", long. 101° 52' 20".

Ownership: Ramar Communications Inc.

Personnel: Brad Moran, General Manager; Tom Wimberly, Chief Engineer; Bret Bengé, Sales Manager.

**Lubbock**—K67HQ, Ch. 67, Jennifer Cremeens. Phone: 407-654-2908.

Technical Facilities: 10-kw ERP, 295-ft. above ground, 3494-ft. above sea level, lat. 33° 35' 05", long. 101° 50' 54".

Ownership: Jennifer Cremeens.

**Lubbock**—KBZO-LP, Ch. 51, Entravision Holdings LLC. Phones: 310-447-3870; 806-763-6051.

Studio: 1220 Broadway, Ste 600, Lubbock, TX 79401.

Technical Facilities: 60-kw ERP, 656-ft. above ground, 3881-ft. above sea level, lat. 33° 31' 33", long. 101° 52' 07".

Holds CP for change to 15-kw ERP, 656-ft. above ground, 3885-ft. above sea level, BDFCDTL-20090811AAL.

Ownership: Entravision Communications Corp.

Personnel: Mike Aradillas, General Manager & Sales Manager.

**Lubbock**—KDFL-LP, Ch. 69, Una Vez Mas Lubbock License LLC. Phone: 214-754-7008.

Technical Facilities: 15-kw ERP, 394-ft. above ground, 3608-ft. above sea level, lat. 33° 30' 56", long. 101° 50' 54".

Holds CP for change to channel number 17, 1.5-kw ERP, BDISDTL-20080925AGJ.

Began Operation: September 26, 2005.

Ownership: Una Vez Mas GP LLC.

**Lubbock**—KFIQ-LP, Ch. 4, Venture Technologies Group LLC. Phone: 323-904-4090.

Technical Facilities: 1.19-kw ERP, 656-ft. above ground, 3881-ft. above sea level, lat. 33° 31' 33", long. 101° 52' 07".

Ownership: Venture Technologies Group LLC.

**Lubbock**—KFMP-LP, Ch. 6, Venture Technologies Group LLC. Phone: 323-904-4090.

Technical Facilities: 3-kw ERP, 656-ft. above ground, 3881-ft. above sea level, lat. 33° 31' 33", long. 101° 52' 07".

Ownership: Venture Technologies Group LLC.

■ **Lubbock**—KGLR-LP, Ch. 30, Lubbock Television Co. Phone: 806-747-4085. Fax: 806-747-4086.

Studio: 2124 15th St., Lubbock, TX 79401.

Technical Facilities: 1000-w TPO, 14.4-kw ERP, 499-ft. above ground, 3707-ft. above sea level, lat. 33° 30' 57", long. 101° 50' 54".

Transmitter: 84th St. & Ave. L, Lubbock.

Ownership: Lubbock Television Co.

■ **Lubbock**—KJTV-CA, Ch. 32, Ramar Communications Inc. Phone: 806-745-3434. Fax: 806-748-1949.

Studio: 9800 University Ave., Lubbock, TX 79423.

Technical Facilities: 23.8-kw ERP, 850-ft. above ground, 4058-ft. above sea level, lat. 33° 30' 08", long. 101° 52' 20".

Multichannel TV Sound: Stereo only.

Ownership: Ramar Communications Inc.

Personnel: Brad Moran, General Manager; Tom Wimberly, Chief Engineer.

**Lubbock**—KLOD-LP, Ch. 18, Word of God Fellowship Inc. Phone: 817-571-1229.

Technical Facilities: 87-kw ERP, 328-ft. above ground, 3510-ft. above sea level, lat. 33° 25' 02", long. 101° 50' 52".

Ownership: Word of God Fellowship Inc.

**Lubbock**—KMYL-LP, Ch. 14, Ramar Communications Inc. Phone: 806-748-9300. Fax: 806-748-1949.

Studio: 9800 University Ave, Lubbock, TX 79452.

Technical Facilities: 28-kw ERP, 850-ft. above ground, 4057-ft. above sea level, lat. 33° 30' 08", long. 101° 52' 20".

Multichannel TV Sound: Stereo only.

Ownership: Ramar Communications Inc.

Personnel: Brad Moran, General Manager; Wynne Bodeker, Chief Engineer.

■ **Lubbock**—KXTQ-CA, Ch. 46, Ramar Communications Inc. Phone: 806-745-3434. Fax: 806-745-3434.

Studio: 9800 University Ave., Lubbock, TX 79423.

Technical Facilities: 31.6-kw ERP, 850-ft. above ground, 4057-ft. above sea level, lat. 33° 30' 08", long. 101° 52' 20".

Holds CP for change to 15-kw ERP, BDFCDTA-20080604ACE.

Multichannel TV Sound: Stereo only.

Began Operation: February 12, 1991.

Ownership: Ramar Communications Inc.

Personnel: Chuck Heinz, General Manager; Tom Wimberly, Chief Engineer; Bret Bengé, Sales Manager.

**Lufkin**—KETK-LP, Ch. 53, KM Communications Inc. Phones: 936-564-1911; 847-674-0864.

Technical Facilities: 0.9-kw ERP, 540-ft. above ground, 900-ft. above sea level, lat. 31° 21' 55", long. 94° 45' 59".

Ownership: KM Communications Inc.

**Lufkin**—KFXL-LP, Ch. 30, Warwick Communications Inc. Phone: 337-237-9965.

Technical Facilities: 1000-w TPO, 19.86-kw ERP, 650-ft. above ground, 1010-ft. above sea level, lat. 31° 21' 55", long. 94° 45' 59".

Holds CP for change to channel number 29, 15-kw ERP, BDISDTL-20090630AEA.

Transmitter: 0.5-mi. NW of Hwy. 103, W of Loop.

Multichannel TV Sound: Separate audio program. Began Operation: July 3, 1997.

Ownership: White Knight Holdings Inc.

Personnel: Mark McKay, General Manager; Randy Roberts, General Sales Manager; Vicki McRae, Local Sales Manager; Randy Robinson, Sales Manager; Keith Paxton, Director, Marketing; Charles T. Small Jr., Chief Engineer.

**Lufkin**—KHTM-LP, Ch. 13, International Broadcasting Network. Phone: 281-587-8900.

Technical Facilities: 80-w TPO, 0.117-kw ERP, 410-ft. above ground, 751-ft. above sea level, lat. 31° 20' 18", long. 94° 41' 16".

Holds CP for change to 0.3-kw ERP, 656-ft. above ground, 1016-ft. above sea level, lat. 31° 21' 55", long. 94° 45' 59". BDFCDVL-20090824AFR.

Transmitter: 2601 E. Lufkin Ave.

Began Operation: November 9, 1993.

Ownership: International Broadcasting Network.

**Lufkin**—KIBN-LP, Ch. 14, International Broadcasting Network. Phone: 281-587-8900.

Technical Facilities: 16-kw ERP, 633-ft. above ground, 993-ft. above sea level, lat. 31° 21' 55", long. 94° 45' 59".

Holds CP for change to 15-kw ERP, BDFCDTL-20090427AAA.

Ownership: International Broadcasting Network.

**Lufkin**—KLNK-LP, Ch. 48, C. Downen Johnson. Phone: 936-443-4451.

Technical Facilities: 28.25-kw ERP, 500-ft. above ground, 886-ft. above sea level, lat. 31° 24' 29.24", long. 94° 45' 52.04".

Holds CP for change to 12.82-kw ERP, BDFCDTL-20090824ABC.

Began Operation: February 11, 2008.

Ownership: C. Downen Johnson.

**Lufkin**—KLNLM-LD, Ch. 42, Millennium Communications & Productions. Phone: 800-501-8273.

Technical Facilities: 2-kw ERP, 592-ft. above ground, 903-ft. above sea level, lat. 31° 20' 05", long. 94° 40' 10".

Began Operation: July 8, 1996.

Ownership: Millennium Communications & Productions.

**Lufkin**—KLUF-LP, Ch. 5, International Broadcasting Network. Phone: 281-587-8900.

Technical Facilities: 40-w TPO, 0.094-kw ERP, 440-ft. above ground, 781-ft. above sea level, lat. 31° 20' 18", long. 94° 41' 16".

Transmitter: 2601 E. Lufkin Ave.

Ownership: International Broadcasting Network.

**Mason**—K34HW, Ch. 34, Foster Charitable Foundation Inc. Phone: 830-896-1230.

Technical Facilities: 0.1-kw ERP, 39-ft. above ground, 1797-ft. above sea level, lat. 30° 47' 08", long. 99° 18' 40".

Ownership: Foster Charitable Foundation Inc.

**McAllen**—KJST-LP, Ch. 28, CTV Broadcasting LLC. Phone: 956-451-8311.

Technical Facilities: 20-w TPO, 0.125-kw ERP, 282-ft. above ground, 380-ft. above sea level, lat. 26° 15' 23", long. 98° 13' 49".

Transmitter: 23rd St.

Ownership: CTV Broadcasting LLC.

Personnel: Chuck Ortiz, General Manager; Carlos Macias, Chief Engineer.

**McAllen**—KNDF-LP, Ch. 57, Una Vez Mas McAllen License LLC. Phone: 214-754-7008.

Studio: 4801 N. Cage, Pharr, TX 78577.

Technical Facilities: 940-w TPO, 7-kw ERP, 381-ft. above ground, 476-ft. above sea level, lat. 26° 15' 23", long. 98° 13' 49".

Ownership: Una Vez Mas GP LLC.

**McAllen**—KNUC-LP, Ch. 25, Jil Production Group LLC. (KFTN-CA Ch. 30 La Feria) Phone: 956-905-7945.

Technical Facilities: 20-w TPO, 0.102-kw ERP, 300-ft. above ground, 397-ft. above sea level, lat. 26° 15' 23", long. 98° 13' 49".

Transmitter: 23rd St.

Began Operation: September 3, 1998.

Ownership: Jose Ignacio Larraga.

Personnel: Chuck Ortiz, General Manager; Carlos Macias, Chief Engineer.

**McAllen**—KSFE-LP, Ch. 67, Entravision Holdings LLC. Phone: 310-447-3870.

Technical Facilities: 1000-w TPO, 12.7-kw ERP, 259-ft. above ground, 381-ft. above sea level, lat. 26° 12' 04", long. 98° 13' 53".

Holds CP for change to channel number 20, 15-kw ERP, 699-ft. above ground, 776-ft. above sea level, lat. 26° 05' 18", long. 98° 03' 44". BDISDTL-20090513ACS.

Transmitter: McAllen Bldg., 10th St.

Began Operation: April 21, 1998.

Ownership: Entravision Communications Corp.

■ **McAllen**—KTFV-CA, Ch. 32, Entravision Holdings LLC. Phones: 310-447-3870; 956-687-4848. Fax: 956-687-7784.

Technical Facilities: 1000-w TPO, 12-kw ERP, 281-ft. above ground, 377-ft. above sea level, lat. 26° 15' 23", long. 98° 13' 49".

Transmitter: 3.2-mi. N of McAllen.

Ownership: Entravision Communications Corp.

**McCamey & Rankin**—K50ED, Ch. 50, Prime Time Christian Broadcasting Inc. Phone: 432-563-0420.

Technical Facilities: 0.76-kw ERP, 250-ft. above ground, 3367-ft. above sea level, lat. 31° 12' 42", long. 102° 16' 14".

Ownership: Prime Time Christian Broadcasting Inc.

**Memphis**—K30HH, Ch. 30, Northfork TV Translator System. Phones: 806-259-2879; 806-259-3500.

Technical Facilities: 0.92-kw ERP, 358-ft. above ground, 2897-ft. above sea level, lat. 34° 48' 18", long. 100° 36' 12".

Ownership: Northfork TV Translator System.

**Memphis**—K32EH, Ch. 32, Caprock Translator System Inc. (KFDA-TV Ch. 10 Amarillo) Phone: 806-259-2879.

Technical Facilities: 0.914-kw ERP, 344-ft. above ground, 2848-ft. above sea level, lat. 34° 48' 35", long. 100° 36' 38".

Transmitter: 5-mi. NNW of Memphis.

Ownership: Caprock Translator System Inc.

**Memphis**—K36CA-D, Ch. 36, Cruze Electronics. (KCIT Ch. 15 Amarillo) Phone: 806-259-2879. Fax: 806-259-3500.

Technical Facilities: 0.46-kw ERP, 358-ft. above ground, 2897-ft. above sea level, lat. 34° 48' 18", long. 100° 36' 12".

Ownership: Cruze Electronics.

**Memphis, etc.**—K38AP-D, Ch. 38, Caprock Translator System Inc. (KAMR-TV Ch. 19 Amarillo) Phone: 806-259-2879.

Technical Facilities: 0.46-kw ERP, 358-ft. above ground, 2897-ft. above sea level, lat. 34° 48' 18", long. 100° 36' 12".

Ownership: Caprock Translator System Inc.

**Memphis, etc.**—K40AL-D, Ch. 40, Caprock Translator System Inc. Phone: 806-259-2879.

Technical Facilities: 0.46-kw ERP, 358-ft. above ground, 2897-ft. above sea level, lat. 34° 48' 18", long. 100° 36' 12".

Ownership: Caprock Translator System Inc.

**Memphis, etc.**—K42AL-D, Ch. 42, Caprock Translator System Inc. (KFDA-TV Ch. 10 Amarillo) Phone: 806-259-2879.

Technical Facilities: 0.46-kw ERP, 358-ft. above ground, 2897-ft. above sea level, lat. 34° 48' 18", long. 100° 36' 12".

Ownership: Caprock Translator System Inc.

**Memphis, etc.**—K44AK, Ch. 44, Amarillo Junior College District. Phone: 806-371-5124.

Technical Facilities: 100-w TPO, 0.843-kw ERP, 2815-ft. above sea level, lat. 34° 48' 35", long. 100° 36' 38".

Holds CP for change to 0.46-kw ERP, 358-ft. above ground, 2898-ft. above sea level, lat. 34° 48' 18", long. 100° 36' 12". BDFCDTT-20090717ADM.

Transmitter: 5-mi. NNW of Memphis.

Began Operation: May 17, 1983.

Ownership: Amarillo Junior College District.

■ **Mesquite**—KATA-CD, Ch. 50, Mako Communications LLC. Phone: 361-883-1763.

Technical Facilities: 15-kw ERP, 853-ft. above ground, 1683-ft. above sea level, lat. 32° 35' 21", long. 96° 58' 12".

Began Operation: November 15, 1993.

Ownership: Mako Communications LLC.

**Midland**—K21GU, Ch. 21, Prism Broadcasting Network Inc. Phone: 770-953-3232.

Technical Facilities: 0.005-kw ERP, 20-ft. above ground, 2812-ft. above sea level, lat. 32° 03' 15", long. 102° 04' 50".

Holds CP for change to 6.5-kw ERP, 328-ft. above ground, 3087-ft. above sea level, lat. 31° 57' 48", long. 102° 02' 16". BNPTTL-20090824ALY.

Began Operation: November 7, 2006.

Ownership: Prism Broadcasting Network Inc.

**Midland**—K22IZ, Ch. 22, Martin Weiss. Phone: 805-896-7335.

Technical Facilities: 9.9-kw ERP, 486-ft. above ground, 3402-ft. above sea level, lat. 32° 02' 52.1", long. 102° 17' 45.5".

Holds CP for change to 15-kw ERP, 486-ft. above ground, 3403-ft. above sea level, BDFCDTL-20090603AGG.

Began Operation: June 6, 2008.

Ownership: Martin Weiss.

**Midland**—K34HH, Ch. 34, Prism Broadcasting Network Inc. Phone: 770-953-3232.

Technical Facilities: 0.001-kw ERP, 20-ft. above ground, 2812-ft. above sea level, lat. 32° 03' 15", long. 102° 04' 50".

Ownership: Prism Broadcasting Network Inc.

■ **Midland**—K40FJ, Ch. 40, Three Angels Broadcasting Network Inc. Phone: 618-627-4651.

Technical Facilities: 100-w TPO, 2.5-kw ERP, 92-ft. above ground, 5751-ft. above sea level, lat. 31° 48' 57", long. 106° 29' 20".

Ownership: Three Angels Broadcasting Network Inc.

**Midland**—K69IT, Ch. 69, Lawrence Howard Mintz. Phone: 361-883-1763.

Technical Facilities: 9.5-kw ERP, 177-ft. above ground, 3071-ft. above sea level, lat. 31° 59' 43.6", long. 102° 15' 27.5".

Ownership: Lawrence Howard Mintz.

**Midland**—KDFH-LP, Ch. 41, Una Vez Mas Midland License LLC. Phone: 214-754-7008.

Technical Facilities: 9.5-kw ERP, 177-ft. above ground, 3071-ft. above sea level, lat. 31° 59' 43.6", long. 102° 15' 27.5".

Ownership: Una Vez Mas GP LLC.

**Midland**—KZMO-LP, Ch. 63, Windsong Communications Inc. Phone: 936-443-4451.

Technical Facilities: 9.5-kw ERP, 177-ft. above ground, 3071-ft. above sea level, lat. 31° 59' 43.6", long. 102° 15' 27.5".

Began Operation: September 22, 2008.

Ownership: Windsong Communications Inc.

**Midland/Odessa**—K50JN, Ch. 50, Camino Real Communications LLC. (KTBN-TV Ch. 23 Santa Ana) Phone: 805-896-7335.

Technical Facilities: 50-kw ERP, 459-ft. above ground, 3376-ft. above sea level, lat. 32° 02' 52", long. 102° 17' 44".

Began Operation: December 15, 2009.

Ownership: Camino Real Communications LLC.

**Mobeetie**—K39AN, Ch. 39, Wheeler County Translator System Inc. (KFDA-TV Ch. 10 Amarillo) Phone: 806-259-2879.

Technical Facilities: 0.95-kw ERP, lat. 35° 35' 52", long. 100° 29' 48".

Holds CP for change to 0.48-kw ERP, 289-ft. above ground, 3263-ft. above sea level, lat. 35° 35' 53", long. 100° 30' 42". BDFCDTT-20091013ACS.

Ownership: Wheeler County Translator System Inc.

**Mobeetie**—K41BW, Ch. 41, Wheeler County Translator System Inc. (KAMR-TV Ch. 19 Amarillo) Phone: 806-259-2879.

Technical Facilities: 1-kw ERP, lat. 35° 35' 52", long. 100° 29' 48".

Holds CP for change to 0.48-kw ERP, 289-ft. above ground, 3263-ft. above sea level, lat. 35° 35' 33", long. 100° 30' 42". BDFCDTT-20091013ACT.

Ownership: Wheeler County Translator System Inc.

**Monahans**—KPDN-LP, Ch. 27, Prime Time Christian Broadcasting Inc. Phone: 432-563-0420. Fax: 432-563-1736.

Technical Facilities: 1000-w TPO, 7.04-kw ERP, 499-ft. above ground, 3828-ft. above sea level, lat. 31° 57' 55", long. 102° 46' 10".

Transmitter: 3.5-mi. NW of Notrees on Oil Rd., Notrees.

Multichannel TV Sound: Separate audio program. Ownership: Prime Time Christian Broadcasting Inc.

Personnel: Al Cooper, General Manager; Jay Westcott, Chief Engineer; Jeff Welter, Sales Manager.

**Nacogdoches**—KNCD-LP, Ch. 2, International Broadcasting Network.

Technical Facilities: 10-w TPO, 0.62-kw ERP, 200-ft. above ground, 2575-ft. above sea level, lat. 31° 37' 45", long. 94° 40' 44".

Transmitter: 3441 Old Tyler Rd., Nacogdoches.

Ownership: International Broadcasting Network.

■ **New Braunfels**—KNTA-LP, Ch. 14, Aracelis Ortiz Corp. Phone: 956-421-2635.

Technical Facilities: 10-kw ERP, 330-ft. above ground, 1020-ft. above sea level, lat. 29° 43' 50", long. 98° 07' 12".

Began Operation: June 22, 1998.

Ownership: Aracelis Ortiz Corp.

**New Mobeetie**—K43ED, Ch. 43, Wheeler County Translator Systems Inc. (KFDA-TV Ch. 10 Amarillo) Phone: 806-259-2879.

Technical Facilities: 0.96-kw ERP, lat. 35° 35' 52", long. 100° 29' 48".

Holds CP for change to 0.48-kw ERP, 289-ft. above ground, 3263-ft. above sea level, lat. 35° 35' 53", long. 100° 30' 42". BDFCDTT-20091013ACU.

Ownership: Wheeler County Translator System Inc.

**New Mobeetie**—K45DY, Ch. 45, Wheeler County Translator Systems Inc. (KCIT Ch. 15 Amarillo) Phone: 806-259-2879.

Technical Facilities: 0.789-kw ERP, 289-ft. above ground, 3222-ft. above sea level, lat. 35° 35' 52", long. 100° 29' 48".

Holds CP for change to 0.48-kw ERP, 289-ft. above ground, 3263-ft. above sea level, BDFCDTT-20091013ACV.

Began Operation: February 4, 1994.

Ownership: Wheeler County Translator System Inc.

**New Mobeetie**—K47GM, Ch. 47, Amarillo Junior College District. (KACV-TV Ch. 8 Amarillo) Phone: 806-371-5124.

Technical Facilities: 0.956-kw ERP, 289-ft. above ground, 3263-ft. above sea level, lat. 35° 35' 53", long. 100° 30' 42".

Ownership: Amarillo Junior College District.

**Odessa**—K46HN, Ch. 46, Prism Broadcasting Network Inc. Phone: 770-953-3232.

Technical Facilities: 0.005-kw ERP, 20-ft. above ground, 2890-ft. above sea level, lat. 31° 53' 46", long. 102° 14' 50".

Ownership: Prism Broadcasting Network Inc.

**Odessa**—K66GG, Ch. 66, Issac Ruiz Mora. Phone: 210-837-2178.

Technical Facilities: 0.3-kw ERP, 49-ft. above ground, 2959-ft. above sea level, lat. 31° 51' 07.4", long. 102° 22' 19.5".

Began Operation: August 14, 2008.

Ownership: Isaac Ruiz Mora.

**Odessa**—KTLD-LP, Ch. 49, KKTm License Co. LLC. Phone: 972-663-8917.

Technical Facilities: 200-w TPO, 1.72-kw ERP, 400-ft. above ground, 3169-ft. above sea level, lat. 31° 57' 30", long. 102° 03' 59".

Transmitter: E of State Rd. 349, 1-mi. S of I-20 intersection, SSE of Midland.

Ownership: London Broadcasting Co. Inc.

**Odessa**—KTLE-LP, Ch. 20, KKTm License Co. LLC. Phone: 972-663-8917.

Technical Facilities: 729-w TPO, 4.81-kw ERP, 289-ft. above ground, 3205-ft. above sea level, lat. 31° 51' 58", long. 102° 22' 50".

Transmitter: Odessa Junior College, University Blvd., Odessa.

Ownership: London Broadcasting Co. Inc.

**Odessa**—KZOD-LP, Ch. 62, De Mujer A Mujer International. Phone: 469-774-1885.

Technical Facilities: 0.3-kw ERP, 43-ft. above ground, 2953-ft. above sea level, lat. 31° 51' 07.4", long. 102° 22' 19.5".

Began Operation: August 14, 2008.

Ownership: De Mujer A Mujer International.

**Pampa**—KZFB-LP, Ch. 34, Sendas Antiguas Ministries Inc. Phone: 512-828-6862.

Technical Facilities: 120-kw ERP, 217-ft. above ground, 3655-ft. above sea level, lat. 35° 23' 00", long. 101° 18' 41".

Ownership: Sendas Antiguas Ministries Inc.

**Paris**—K02EQ, Ch. 2, Gray Television Licensee LLC. Phone: 715-835-1313.

Technical Facilities: 0.904-kw ERP, lat. 33° 38' 55", long. 95° 36' 16".

Ownership: Gray Television Inc.

**Paris**—K27GR, Ch. 27, First Baptist Church of Paris, Texas. Phone: 970-785-6431.

Technical Facilities: 30.6-kw ERP, 420-ft. above ground, 1042-ft. above sea level, lat. 33° 37' 15", long. 95° 32' 51".

Ownership: First Baptist Church of Paris, TX.

**Paris**—KPTD-LP, Ch. 49, Word of God Fellowship Inc. Phone: 817-571-1229.

Technical Facilities: 10-kw ERP, 492-ft. above ground, 1042-ft. above sea level, lat. 33° 37' 15", long. 95° 32' 50".

Holds CP for change to 499-ft. above ground, 1020-ft. above sea level, lat. 33° 36' 59", long. 95° 33' 16". BPTTL-20070910ADQ.

Ownership: Word of God Fellowship Inc.

**Perryton**—K58EA, Ch. 58, C L & O Translator System Inc. (KCIT Ch. 15 Amarillo)

Technical Facilities: 0.77-kw ERP, 348-ft. above ground, 3337-ft. above sea level, lat. 36° 07' 04", long. 100° 48' 07".

Ownership: C L & O Translator System Inc.

**Perryton**—K62DD, Ch. 62, C L & O Translator System Inc. (KACV-TV Ch. 8 Amarillo; KWET Ch. 8 Cheyenne)

Technical Facilities: 0.76-kw ERP, lat. 36° 07' 04", long. 100° 48' 07".

Ownership: C L & O Translator System Inc.

**Perryton**—K64AC, Ch. 64, C L & O Translator System Inc. (KFDA-TV Ch. 10 Amarillo)

Technical Facilities: 0.765-kw ERP, 348-ft. above ground, 3327-ft. above sea level, lat. 36° 06' 26", long. 100° 47' 32".

Ownership: C L & O Translator System Inc.

**Perryton**—K66AB, Ch. 66, C L & O Translator System Inc. (KAMR-TV Ch. 19 Amarillo)

Technical Facilities: 0.765-kw ERP, 348-ft. above ground, 3327-ft. above sea level, lat. 36° 06' 26", long. 100° 47' 32".

Ownership: C L & O Translator System Inc.

**Perryton**—K68AD, Ch. 68, C L & O Translator System Inc.

Technical Facilities: 0.765-kw ERP, 348-ft. above ground, 3327-ft. above sea level, lat. 36° 06' 26", long. 100° 47' 32".

Ownership: C L & O Translator System Inc.

**Plainview**—K18HC, Ch. 18, Iglesia Jesucristo Es Mi Refugio Inc. Phone: 972-467-9791.

Technical Facilities: 1-kw ERP, 295-ft. above ground, 3714-ft. above sea level, lat. 34° 14' 05", long. 101° 47' 25".

Ownership: Iglesia Jesucristo Es Mi Refugio Inc.

**Plainview**—K311K, Ch. 31, Tiger Eye Licensing LLC. Phone: 954-431-3144.

Technical Facilities: 10-kw ERP, 322-ft. above ground, 3804-ft. above sea level, lat. 34° 12' 55.7", long. 101° 52' 59.3".

Ownership: Tiger Eye Broadcasting Corp.

**Plainview**—K44GL, Ch. 44, Ramar Communications Inc. (KMYL-LP Ch. 14 Lubbock) Phone: 806-745-3434.

Technical Facilities: 9.6-kw ERP, 371-ft. above ground, 3747-ft. above sea level, lat. 34° 13' 14", long. 101° 42' 54".

Holds CP for change to channel number 50, 15-kw ERP, BDISDTT-20080925AGG.

Began Operation: January 9, 1991.

Ownership: Ramar Communications Inc.

**Plainview**—KPGD-LP, Ch. 47, Prime Time Christian Broadcasting Inc. Phone: 432-563-0420.

Technical Facilities: 0.614-kw ERP, lat. 34° 13' 05", long. 101° 42' 02".

Ownership: Prime Time Christian Broadcasting Inc.

**Quanah**—K27HM, Ch. 27, Northfork TV Translator System. (KJTL Ch. 15 Wichita Falls) Phone: 806-259-2879.

Technical Facilities: 0.75-kw ERP, 292-ft. above ground, 1923-ft. above sea level, lat. 34° 12' 41", long. 99° 44' 05".

Ownership: Northfork TV Translator System.

**Quanah**—K29FR, Ch. 29, Northfork TV Translator Systems. (KFDX-TV Ch. 28 Wichita Falls) Phone: 806-259-2879.

Technical Facilities: 0.75-kw ERP, 292-ft. above ground, 1923-ft. above sea level, lat. 34° 12' 41", long. 99° 44' 05".

Ownership: Northfork TV Translator System.

**Quanah**—K31HC, Ch. 31, Northfork TV Translator System. Phone: 806-259-2879.

Technical Facilities: 0.75-kw ERP, 292-ft. above ground, 1923-ft. above sea level, lat. 34° 12' 41", long. 99° 44' 05".

Ownership: Northfork TV Translator System.

**Quanah**—K33HG, Ch. 33, Northfork TV Translator System. (KJBO-LP Ch. 35 Wichita Falls) Phone: 806-259-2879.

Technical Facilities: 0.75-kw ERP, 292-ft. above ground, 1923-ft. above sea level, lat. 34° 12' 41", long. 99° 44' 05".

Ownership: Northfork TV Translator System.

**Quanah**—K39GH, Ch. 39, Northfork TV Translator System. Phone: 806-259-2879.

Technical Facilities: 0.75-kw ERP, 1886-ft. above ground, 3517-ft. above sea level, lat. 34° 12' 41", long. 99° 44' 05".

Ownership: Northfork TV Translator System.

**Quanah**—K41HQ, Ch. 41, Northfork TV Translator System. (KFDA-TV Ch. 10 Amarillo) Phone: 806-259-2879.

Technical Facilities: 0.75-kw ERP, 1886-ft. above ground, 3517-ft. above sea level, lat. 34° 12' 41", long. 99° 44' 05".

Ownership: Northfork TV Translator System.

**Quanah**—K43HD, Ch. 43, Northfork TV Translator System. (KAMR-TV Ch. 19 Amarillo)

Technical Facilities: 0.75-kw ERP, 1886-ft. above ground, 3517-ft. above sea level, lat. 34° 12' 41", long. 99° 44' 05".

Ownership: Northfork TV Translator System; Northfork TV Translator System.

**Quitaque**—K35EM-D, Ch. 35, Amarillo Junior College District. (KACV-TV Ch. 8 Amarillo) Phone: 806-371-5124.

Technical Facilities: 0.51-kw ERP, 239-ft. above ground, 3140-ft. above sea level, lat. 34° 54' 11", long. 100° 55' 48".

Began Operation: January 22, 1996.

Ownership: Amarillo Junior College District.

**Raymondville**—KMAO-LP, Ch. 50, Aracelis Ortiz Corp. Phone: 956-421-2635.

Technical Facilities: 100-w TPO, 0.15-kw ERP, 500-ft. above ground, 528-ft. above sea level, lat. 26° 28' 32", long. 97° 48' 30".

Transmitter: 2-mi. W of Raymondville.

Ownership: Aracelis Ortiz.

**Raymondville**—KRYM-LP, Ch. 46, Aracelis Ortiz Corp. Phone: 956-421-2635.

Technical Facilities: 0.1-kw ERP, 95-ft. above ground, 131-ft. above sea level, lat. 26° 29' 51", long. 97° 46' 04".

Ownership: Aracelis Ortiz Corp.

**Rio Grande City**—KRGV-LP, Ch. 6, CTV Broadcasting LLC. Phone: 956-451-8311.

Technical Facilities: 6.7-w TPO, 0.04-kw ERP, 70-ft. above ground, 332-ft. above sea level, lat. 26° 24' 22", long. 98° 55' 02".

Transmitter: 0.7-mi. NE of Rosita.

Ownership: CTV Broadcasting LLC.

**Personnel:** Chuck Ortiz, General Manager; Carlos Macias, Chief Engineer.

**Robstown**—KINE-LP, Ch. 44, Humberto Lopez. Phone: 361-284-8877. Fax: 361-284-7722.

Technical Facilities: 905-w TPO, 20-kw ERP, 256-ft. above ground, 306-ft. above sea level, lat. 27° 40' 39", long. 97° 38' 20".

Transmitter: 5612 Farm Rd. 665, Petronia.

Ownership: Humberto Lopez.

Personnel: Humberto L. Lopez, General Manager; Bob Reyna, Chief Engineer; Carlos Lopez, Sales Manager.

**Round Rock**—KHPZ-CA, Ch. 15, KXAN Inc. Phones: 512-476-3636; 401-457-9511. Fax: 512-476-1520.

Technical Facilities: 10.6-kw ERP, 436-ft. above ground, 1296-ft. above sea level, lat. 30° 36' 04", long. 97° 39' 34".

Ownership: LIN TV Corp.

**Royse City**—KZFW-LP, Ch. 6, Iglesia Jesucristo Es Mi Refugio Inc. Phone: 214-330-8700.

Studio: 3302 Mineola St., Greenville, TX 75401.

Technical Facilities: 3-kw ERP, 1444-ft. above ground, 2244-ft. above sea level, lat. 32° 35' 19.5", long. 96° 58' 05".

Ownership: Iglesia Jesucristo Es Mi Refugio Inc.

Personnel: Bill R. Wright, President & General Manager; Marty Choate, Sales Manager; D. W. Strahan, Chief Engineer; Jay Garrett, Marketing Director.

**San Angelo**—K23IA, Ch. 23, Hispanic Christian Community Network Inc. Phone: 214-879-0001.

Technical Facilities: 5-kw ERP, 66-ft. above ground, 6079-ft. above sea level, lat. 31° 28' 18.8", long. 100° 24' 46.7".

Began Operation: May 4, 2009.

Ownership: Hispanic Christian Community Network Inc.

**San Angelo**—K45HW, Ch. 45, Howard Mintz. Phone: 361-883-1793.

Technical Facilities: 0.98-kw ERP, 328-ft. above ground, 2165-ft. above sea level, lat. 31° 28' 10", long. 100° 27' 06".

Ownership: Howard Mintz.

**San Angelo**—KANG-CA, Ch. 41, Entravision Holdings LLC. Phone: 310-447-3870.

Technical Facilities: 1000-w TPO, 12.5-kw ERP, 490-ft. above ground, 2879-ft. above sea level, lat. 31° 29' 41", long. 100° 28' 36".

Transmitter: 3639 N. Bryant Rd.

Ownership: Entravision Communications Corp.

**San Angelo**—KEUS-LP, Ch. 31, Entravision Holdings LLC. Phones: 310-447-3870; 325-482-9277. Fax: 325-481-3272.

Technical Facilities: 1000-w TPO, 11.3-kw ERP, 490-ft. above ground, 2879-ft. above sea level, lat. 31° 29' 41", long. 100° 28' 36".

Transmitter: 3639 N. Bryant Rd.

Ownership: Entravision Communications Corp.

**Personnel:** Gerald Benavides, General Manager.

**San Angelo**—KPKS-LP, Ch. 51, Prime Time Christian Broadcasting Inc. Phone: 432-563-0420.

Technical Facilities: 13.78-kw ERP, 399-ft. above ground, 2433-ft. above sea level, lat. 31° 35' 21", long. 100° 31' 00".

Ownership: Prime Time Christian Broadcasting Inc.

**San Angelo**—KSAD-LP, Ch. 13, Hispanic Christian Community Network Inc. Phone: 214-879-0081.

Technical Facilities: 1-kw ERP, 66-ft. above ground, 1900-ft. above sea level, lat. 31° 28' 18.8", long. 100° 24' 46.7".

Began Operation: May 4, 2009.

Ownership: Hispanic Christian Community Network Inc.

**San Angelo**—KTXE-LP, Ch. 38, Bonten Media Group Inc. Phone: 212-710-7771.

Technical Facilities: 6.38-kw ERP, 390-ft. above ground, 2283-ft. above sea level, lat. 31° 29' 06", long. 100° 27' 27".

Holds CP for change to 2.4-kw ERP, lat. 31° 29' 05", long. 100° 27' 26". BDFCDTL-20090729ACK.

Ownership: Bonten Media Group LLC.

**San Angelo**—KZSA-LP, Ch. 43, Windsong Communications Inc. Phone: 936-443-4451.

Technical Facilities: 0.9-kw ERP, 269-ft. above ground, 2106-ft. above sea level, lat. 31° 28' 10.4", long. 100° 27' 05.7".

Ownership: Windsong Communications Inc.

**San Antonio**—K14KI, Ch. 14, Three Angels Broadcasting Network Inc. Phone: 618-627-4651. Fax: 618-627-4155.

Studio: 3391 Charley Good Rd, West Frankfort, IL 62896.

Technical Facilities: 1000-w TPO, 21-kw ERP, 193-ft. above ground, 974-ft. above sea level, lat. 29° 22' 56", long. 98° 38' 51".

Transmitter: 4917 Ravenswood Dr.

Ownership: Three Angels Broadcasting Network Inc.

Personnel: Moses Primo, Chief Engineer.

■ **San Antonio**—K14LM, Ch. 14, Three Angels Broadcasting Network Inc. Phone: 518-627-4651.

Technical Facilities: 53.1-kw ERP, 312-ft. above ground, 991-ft. above sea level, lat. 29° 26' 29", long. 98° 30' 22".

Ownership: Three Angels Broadcasting Network Inc.

■ **San Antonio**—K51JF, Ch. 51, Mintz Broadcasting. Phone: 361-883-1763.

Technical Facilities: 9.5-kw ERP, 492-ft. above ground, 1172-ft. above sea level, lat. 29° 26' 29", long. 98° 30' 22".

Ownership: Mintz Broadcasting.

Personnel: Edward Rivera, General Manager; Carlos Ortiz, Sales Manager.

**San Antonio**—KBNB-LP, Ch. 10, B Communications Joint Venture. Phone: 361-241-7944.

Technical Facilities: 1-kw ERP, 436-ft. above ground, 1115-ft. above sea level, lat. 29° 26' 29", long. 98° 30' 22".

Holds CP for change to 0.3-kw ERP, BDFCDVL-20081205ADP.

Began Operation: September 22, 1987.

Ownership: B Communications Joint Venture.

■ **San Antonio**—KEVI-LP, Ch. 25, Aracelis Ortiz Corp. Phone: 956-421-2635.

Technical Facilities: 12.6-kw ERP, 299-ft. above ground, 1237-ft. above sea level, lat. 29° 37' 12", long. 98° 22' 49".

Ownership: Aracelis Ortiz Corp.

■ **San Antonio**—KFLZ-CA, Ch. 7, B Communications Joint Venture. Phone: 361-241-7944.

Technical Facilities: 10-w TPO, 0.122-kw ERP, 193-ft. above ground, 725-ft. above sea level, lat. 29° 18' 04", long. 98° 24' 59".

Holds CP for change to channel number 6, 0.5-kw ERP, 453-ft. above ground, 1132-ft. above sea level, lat. 29° 26' 29", long. 98° 30' 22". BDISTVA-20070622ACS.

Transmitter: 1-mi. SW of I-37 S on Blue Wing Rd.

Ownership: B Communications Joint Venture.

■ **San Antonio**—KGMM-CA, Ch. 44, Caballero Acquisition Inc. Phone: 202-429-8970.

Technical Facilities: 51-kw ERP, 899-ft. above ground, 1424-ft. above sea level, lat. 29° 17' 39", long. 98° 15' 30".

Ownership: Caballero Acquisition Inc.

Personnel: Eduardo Caballero, Chief Executive Officer.

**San Antonio**—KISA-LP, Ch. 40, Mako Communications LLC. Phone: 361-883-1763.

Technical Facilities: 7-kw ERP, 420-ft. above ground, 1099-ft. above sea level, lat. 29° 26' 29.06", long. 98° 30' 21.7".

Ownership: Mako Communications LLC.

Personnel: Terry Tackitt, General Manager; Victor Pfau, Chief Engineer.

**San Antonio**—KMHZ-LP, Ch. 11, Louis Martinez Family Group LLC. Phone: 951-940-1700.

Technical Facilities: 0.999-kw ERP, 459-ft. above ground, 1139-ft. above sea level, lat. 29° 26' 29", long. 98° 30' 22".

Ownership: Louis Martinez Family Group LLC.

**San Antonio**—KMXU-LP, Ch. 15, Louis Martinez Family Group LLC. Phone: 951-940-1700.

Technical Facilities: 9.99-kw ERP, 476-ft. above ground, 1155-ft. above sea level, lat. 29° 26' 29", long. 98° 30' 21.7".

Holds CP for change to 3.2-kw ERP, BDFCDTL-20090909ABX.

Began Operation: January 23, 2009.

Ownership: Louis Martinez Family Group LLC.

■ **San Antonio**—KNIC-CA, Ch. 17, Telefutara Partnership of San Antonio. Phone: 310-348-3600.

Technical Facilities: 1000-w TPO, 36.8-kw ERP, 548-ft. above ground, 1220-ft. above sea level, lat. 29° 25' 41", long. 98° 29' 32".

Holds CP for change to channel number 34, 9.99-kw ERP, BDISTTA-20070615ADF.

Transmitter: NBC Plaza, 112 E. Pecan, San Antonio.

Ownership: Univision Communications Inc.

Personnel: David Loving, Vice President & General Manager.

**San Antonio**—KOBLS-LP, Ch. 19, Daniel Gomez. Phone: 214-330-8700.

Technical Facilities: 9.99-kw ERP, 397-ft. above ground, 1076-ft. above sea level, lat. 29° 26' 29", long. 98° 30' 22".

Holds CP for change to 5-kw ERP, BDFCDTL-20081003AET.

Ownership: Daniel Gomez.

**San Antonio**—KSAA-LP, Ch. 28, Mako Communications LLC. Phones: 361-883-1763; 361-883-3160.

Technical Facilities: 1000-w TPO, 14.5-kw ERP, 361-ft. above ground, 1041-ft. above sea level, lat. 29° 26' 30", long. 98° 30' 23".

Transmitter: 4-mi. from Elmendorf.

Ownership: Mako Communications LLC.

**San Antonio**—KTDF-LP, Ch. 18, Joseph W. Shaffer. (KTBN-TV Ch. 23 Santa Ana) Phone: 928-717-0828.

Technical Facilities: 11.5-kw ERP, 547-ft. above ground, 1220-ft. above sea level, lat. 29° 25' 42", long. 98° 29' 33".

Ownership: Joseph W. Shaffer.

■ **San Antonio**—KVDF-CA, Ch. 31, Una Vez Mas San Antonio License LLC. Phone: 214-754-7008.

Technical Facilities: 1000-w TPO, 38.4-kw ERP, 469-ft. above ground, 1148-ft. above sea level, lat. 29° 26' 30", long. 98° 30' 28".

Transmitter: 1010 W. Laurel.

Ownership: Una Vez Mas GP LLC.

Personnel: Brett Huggins, Chief Engineer.

■ **San Antonio**—KXTM-LP, Ch. 21, Humberto Lopez. Phone: 361-289-8877. Fax: 361-289-7722.

Technical Facilities: 26.4-kw ERP, 801-ft. above ground, 1325-ft. above sea level, lat. 29° 17' 39", long. 98° 15' 30".

Holds CP for change to 9.9-kw ERP, 328-ft. above ground, 978-ft. above sea level, lat. 29° 25' 06", long. 98° 29' 01". BPTTA-20050728AAA.

Multichannel TV Sound: Stereo and separate audio program.

Ownership: Humberto Lopez.

■ **San Marcos**—KHPM-CA, Ch. 40, KXAN Inc. Phones: 512-476-3636; 401-457-9511. Fax: 512-476-1520.

Technical Facilities: 8-kw ERP, 39-ft. above ground, 801-ft. above sea level, lat. 29° 53' 26", long. 97° 56' 54".

Ownership: LIN TV Corp.

**San Marcos**—KTXU-LP, Ch. 47, Gerald G. Benavides. Phone: 361-241-7944.

Technical Facilities: 3-kw ERP, 787-ft. above ground, 1609-ft. above sea level, lat. 30° 19' 23", long. 97° 47' 58".

Transmitter: Mathews & Pecan Sts.

Ownership: Gerald G. Benavides.

**Seminole**—K58GN, Ch. 58, Trinity Broadcasting Network Inc. Phone: 714-832-2950. Fax: 714-730-0661.

Technical Facilities: 10-kw ERP, lat. 32° 43' 54", long. 102° 38' 53".

Ownership: Trinity Broadcasting Network Inc.

**Seminole**—KSGD-LP, Ch. 49, Prime Time Christian Broadcasting Inc. Phone: 432-563-0420.

Technical Facilities: 0.87-kw ERP, lat. 32° 44' 47", long. 102° 40' 10".

Transmitter: 2.75-mi. N & 0.75-mi. E of Seminole off of FM 214.

Ownership: Prime Time Christian Broadcasting Inc.

**Sherman**—KADY-LP, Ch. 34, Una Vez Mas Sherman License LLC. Phone: 214-754-7008.

Technical Facilities: 10-kw ERP, 250-ft. above ground, 970-ft. above sea level, lat. 33° 42' 09", long. 96° 34' 05".

Ownership: Una Vez Mas GP LLC.

**Snyder**—K42ET, Ch. 42, Ramar Communications Inc. Phone: 806-748-9300.

Technical Facilities: 9.31-kw ERP, 310-ft. above ground, 2745-ft. above sea level, lat. 32° 45' 34", long. 100° 54' 47".

Ownership: Ramar Communications Inc.

**Snyder**—K47IP, Ch. 47, Ramar Communications Inc. Phone: 806-748-9300. Fax: 806-748-1949.

Technical Facilities: 9.31-kw ERP, 310-ft. above ground, 2745-ft. above sea level, lat. 32° 45' 34", long. 100° 54' 47".

Holds CP for change to 7.89-kw ERP, 69-ft. above ground, 2755-ft. above sea level, lat. 32° 53' 07", long. 101° 06' 39". BDFCDTL-20080806ACE.

Ownership: Ramar Communications Inc.

**Snyder**—K49GT, Ch. 49, Ramar Communications Inc. (KIDY Ch. 19 San Angelo) Phone: 806-748-9300.

Technical Facilities: 9.31-kw ERP, 310-ft. above ground, 2745-ft. above sea level, lat. 32° 45' 34", long. 100° 54' 47".

Holds CP for change to 7.89-kw ERP, 69-ft. above ground, 2755-ft. above sea level, lat. 32° 53' 07", long. 101° 06' 39". BDFCDTL-20080806ACF.

Ownership: Ramar Communications Inc.

**Somerville**—KUTW-LP, Ch. 34, Midessa Broadcasting LP. Phone: 580-355-7000.

Technical Facilities: 150-kw ERP, 376-ft. above ground, 689-ft. above sea level, lat. 30° 24' 51", long. 96° 25' 52".

Began Operation: August 23, 1994.

Ownership: Equity Media Holdings Corp., Debtor in Possession.

■ **Stamford**—KIDT-LP, Ch. 44, Bayou City Broadcasting LLC. Phone: 281-380-0076.

Technical Facilities: 10-kw ERP, 515-ft. above ground, 2205-ft. above sea level, lat. 32° 56' 16", long. 99° 57' 20".

Transmitter: 0.7-mi. NW of FM 1661.

Began Operation: May 1, 1996.

Ownership: Bayou City Broadcasting LLC.

■ **Sweetwater**—KIDB-CA, Ch. 35, Bayou City Broadcasting LLC. Phone: 281-380-0076.

Technical Facilities: 7.03-kw ERP, 325-ft. above ground, 2581-ft. above sea level, lat. 32° 25' 50.3", long. 100° 16' 51".

Began Operation: June 9, 1997.

Ownership: Bayou City Broadcasting LLC.

■ **Texarkana**—K41EQ, Ch. 41, Three Angels Broadcasting Network Inc. Phone: 618-627-4651. Fax: 618-627-4155.

Studio: RR 3, State Rte. 34, PO Box 176A, Thompsonville, IL 62890.

Technical Facilities: 1000-w TPO, 9.08-kw ERP, 774-ft. above sea level, lat. 33° 25' 48", long. 94° 05' 08".

Holds CP for change to 3.18-kw ERP, 479-ft. above ground, 789-ft. above sea level, BDFCDTL-20090804AAJ.

Transmitter: SW of Rosewood St. & Westlawn Dr.

Ownership: Three Angels Broadcasting Network Inc.

Personnel: Moses Primo, Chief Engineer; Linda Shelton, Program Director.

**Tulia**—K25CP, Ch. 25, City of Tulia. (KAMR-TV Ch. 19 Amarillo) Phone: 806-955-3547.

Technical Facilities: 7.03-kw ERP, lat. 34° 23' 27", long. 101° 38' 37".

Holds CP for change to 0.478-kw ERP, 308-ft. above ground, 3779-ft. above sea level, lat. 34° 32' 12", long. 101° 44' 25". BDFCDTT-20100505AJK.

Began Operation: January 24, 1989.

Ownership: City of Tulla.

**Tulia**—K36CC, Ch. 36, City of Tulla. Phone: 806-955-3547.

Technical Facilities: 7.16-kw ERP, lat. 34° 23' 27", long. 101° 38' 37".

Holds CP for change to 0.464-kw ERP, 308-ft. above ground, 3779-ft. above sea level, lat. 34° 32' 12", long. 101° 44' 25". BDFCDTT-20090710AGN.

Began Operation: January 4, 1989.

Ownership: City of Tulla.

**Tulia**—K55JV, Ch. 55, City of Tulla. (KACV-TV Ch. 8 Amarillo) Phone: 806-995-3547.

Technical Facilities: 0.886-kw ERP, 308-ft. above ground, 3779-ft. above sea level, lat. 34° 32' 12", long. 101° 44' 25".

Holds CP for change to channel number 34, 0.464-kw ERP, BDISDTT-20090710AGM.

Began Operation: March 31, 2004.

Ownership: City of Tulla.

**Tulia**—K57JK, Ch. 57, City of Tulla. (KCIT Ch. 15 Amarillo) Phone: 806-995-3547.

Technical Facilities: 0.886-kw ERP, 308-ft. above ground, 3779-ft. above sea level, lat. 34° 32' 12", long. 101° 44' 25".

Holds CP for change to channel number 38, 0.464-kw ERP, BDISDTT-20090710AGK.

Began Operation: March 31, 2004.

Ownership: City of Tulla.

**Turkey, etc.**—K54AW, Ch. 54, Arnold Cruze. (KAMR-TV Ch. 19 Amarillo) Phone: 806-259-2879.

Technical Facilities: 0.47-kw ERP, 121-ft. above ground, 3251-ft. above sea level, lat. 34° 24' 01", long. 101° 07' 11".

Holds CP for change to channel number 22, 184-ft. above ground, 3330-ft. above sea level, BDISDTT-20090813ADG.

Ownership: Arnold Cruze.

**Turkey, etc.**—K56DM, Ch. 56, Arnold Cruze. Phone: 806-259-2879.

Technical Facilities: 0.47-kw ERP, 121-ft. above ground, 3251-ft. above sea level, lat. 34° 24' 01", long. 101° 07' 11".

Holds CP for change to channel number 26, 184-ft. above ground, 3330-ft. above sea level, BDISDTT-20090813ADI.

Ownership: Arnold Cruze.

**Turkey, etc.**—K58DF, Ch. 58, Arnold Cruze. (KFDA-TV Ch. 10 Amarillo) Phone: 806-259-2879.

Technical Facilities: 0.47-kw ERP, 121-ft. above ground, 3251-ft. above sea level, lat. 34° 24' 01", long. 101° 07' 11".

Holds CP for change to channel number 26, 184-ft. above ground, 3330-ft. above sea level, BDISDTT-20090813ADI.

Ownership: Arnold Cruze.

**Turkey, etc.**—K60BW, Ch. 60, Arnold Cruze. (KCIT Ch. 15 Amarillo) Phone: 806-259-2879.

Technical Facilities: 2.07-kw ERP, 3251-ft. above sea level, lat. 34° 24' 01", long. 101° 07' 11".

Holds CP for change to channel number 28, 0.47-kw ERP, 184-ft. above ground, 3330-ft. above sea level, BDISDTT-20090813ADJ.

Began Operation: May 24, 1983.

Ownership: Arnold Cruze.

**Tyler**—K20DL, Ch. 20, Progressive Cable Communications Inc.

Technical Facilities: 1000-w TPO, 8.9-kw ERP, 889-ft. above sea level, lat. 32° 21' 43", long. 95° 16' 10".

Transmitter: 0.37-mi. N of Commerce St. & Loop 323.

Ownership: Progressive Communications Inc.

**Tyler**—KTPN-LP, Ch. 48, Warwick Communications Inc. Phone: 337-237-9965.

Technical Facilities: 988-w TPO, 17.3-kw ERP, 430-ft. above ground, 882-ft. above sea level, lat. 32° 21' 43", long. 95° 16' 10".

Holds CP for change to 15-kw ERP, 384-ft. above ground, 867-ft. above sea level, lat. 32° 21' 51.6", long. 95° 16' 19.7". BDFCDTL-20090630AFA.

Transmitter: 1702 E. Commerce St., Tyler.

Began Operation: October 20, 1993.

Ownership: White Knight Holdings Inc.

■ **Tyler-Jacksonville**—K26GA, Ch. 26, Three Angels Broadcasting Network Inc. Phone: 618-627-4651. Fax: 618-627-4155.

Studio: 3391 Charley Good Rd, West Frankfort, IL 62896.

Technical Facilities: 1000-w TPO, 36-kw ERP, 500-ft. above ground, 1083-ft. above sea level, lat. 32° 03' 40", long. 95° 18' 50".

Transmitter: 0.9-mi. W of Hwy. 69.

Ownership: Three Angels Broadcasting Network Inc.

Personnel: Moses Primo, Chief Engineer.

**Uvalde**—K06PB, Ch. 6, Super Radio Inc. Phone: 210-748-4328.

Technical Facilities: 0.999-kw ERP, 394-ft. above ground, 1440-ft. above sea level, lat. 29° 21' 46", long. 99° 37' 14".

Began Operation: March 30, 2006.

Ownership: Super Radio Inc.

**Uvalde**—K17GL, Ch. 17, J.B. Salazar. (KSAT-TV Ch. 12 San Antonio) Phone: 830-278-3523. Fax: 830-591-1120.

Technical Facilities: 0.999-kw ERP, 51-ft. above ground, 1201-ft. above sea level, lat. 29° 15' 41", long. 99° 44' 54".

Holds CP for change to 312-ft. above ground, 1358-ft. above sea level, lat. 29° 21' 46", long. 99° 37' 14". BPTTL-20090406ADC.

Ownership: J. B. Salazar.

**Uvalde**—K42GJ, Ch. 42, J.B. Salazar. Phone: 830-278-3523.

Technical Facilities: 10-kw ERP, 351-ft. above ground, 1270-ft. above sea level, lat. 29° 31' 25", long. 98° 43' 25".

Holds CP for change to 9.99-kw ERP, 394-ft. above ground, 1621-ft. above sea level, lat. 29° 41' 06", long. 98° 26' 59". BMTTL-20090730ABT.

Began Operation: September 30, 1993.

Ownership: J. B. Salazar.

**Uvalde**—K45HM, Ch. 45, J.B. Salazar. Phone: 830-278-3523. Fax: 830-591-1120.

Technical Facilities: 0.999-kw ERP, 51-ft. above ground, 1201-ft. above sea level, lat. 29° 15' 41", long. 99° 44' 53".

Ownership: J. B. Salazar.

**Uvalde**—K47J, Ch. 47, J.B. Salazar. Phone: 830-278-3523. Fax: 830-591-1120.

Technical Facilities: 9.99-kw ERP, 822-ft. above ground, 2369-ft. above sea level, lat. 29° 37' 11", long. 99° 02' 56".

Began Operation: January 27, 1989.

Ownership: J. B. Salazar.

**Uvalde**—KNHB-LP, Ch. 7, CTV Broadcasting LLC. Phone: 956-451-8311.

Technical Facilities: 0.108-kw ERP, 100-ft. above ground, 1007-ft. above sea level, lat. 29° 12' 25", long. 99° 47' 55".

Ownership: CTV Broadcasting LLC.

**Victoria**—K10PL, Ch. 10, Iglesia Jesucristo Es Mi Refugio Inc. Phone: 214-330-8700.

Technical Facilities: 1-kw ERP, 98-ft. above ground, 200-ft. above sea level, lat. 28° 51' 57.3", long. 96° 59' 50.6".

Began Operation: December 15, 2009.

Ownership: Iglesia Jesucristo Es Mi Refugio Inc.

**Victoria**—K38IG, Ch. 38, Mosely Enterprises LLC. Phone: 318-992-7766.

Technical Facilities: 0.11-kw ERP, 50-ft. above ground, 148-ft. above sea level, lat. 28° 46' 42", long. 96° 58' 08".

Holds CP for change to channel number 33, 15-kw ERP, 440-ft. above ground, 538-ft. above sea level, BDISDTL-20090915ADQ.

Began Operation: March 19, 2007.

Ownership: Mosely Enterprises LLC.

**Victoria**—K39HB, Ch. 39, Howard Mintz. Phone: 361-883-1763.

Technical Facilities: 5-kw ERP, 443-ft. above ground, 528-ft. above sea level, lat. 28° 47' 23", long. 96° 56' 20".

Holds CP for change to 0.45-kw ERP, BDFCDTL-20090515ABP.

Began Operation: March 5, 2007.

Ownership: Howard Mintz.

**Victoria**—K48KW-D, Ch. 48, Windsong Communications Inc. Phone: 936-443-4451.

Technical Facilities: 0.1-kw ERP, 443-ft. above ground, 528-ft. above sea level, lat. 28° 47' 23.03", long. 96° 56' 20.45".

Began Operation: January 1, 1900.

Ownership: Windsong Communications Inc.

**Victoria**—K49IE, Ch. 49, Telecom Wireless LLC. Phone: 954-614-2416.

Technical Facilities: 1-kw ERP, 328-ft. above ground, 413-ft. above sea level, lat. 28° 46' 45", long. 96° 56' 32".

Ownership: Telecom Wireless LLC.

■ **Victoria**—KCPV-LP, Ch. 30, Mako Communications LLC. Phone: 361-883-1763.

Technical Facilities: 2-kw ERP, 443-ft. above ground, 528-ft. above sea level, lat. 28° 47' 23", long. 96° 56' 20.5".

Began Operation: August 20, 1990.

Ownership: Mako Communications LLC.

Personnel: Gerald Benavides, General Manager.

**Victoria**—KMOL-LP, Ch. 17, Saga Broadcasting LLC. Phone: 313-886-7070.

Technical Facilities: 50-kw ERP, 417-ft. above ground, 559-ft. above sea level, lat. 28° 50' 42", long. 97° 07' 33".

Ownership: Saga Communications Inc.

**Victoria**—KUNU-LP, Ch. 21, Saga Communications Inc. Phone: 313-886-7070.

Technical Facilities: 1-kw ERP, 396-ft. above ground, 486-ft. above sea level, lat. 28° 46' 37", long. 96° 57' 45".

Holds CP for change to 23.04-kw ERP, 480-ft. above ground, 569-ft. above sea level, BPTTL-20040924ACN.

Ownership: Saga Communications Inc.

**Victoria**—KVCV-LP, Ch. 42, Windsong Communications Inc. Phone: 936-443-4451.

Technical Facilities: 8-kw ERP, 443-ft. above ground, 528-ft. above sea level, lat. 28° 47' 23.03", long. 96° 56' 20.45".

Ownership: Windsong Communications Inc.

■ **Victoria**—KVHM-LP, Ch. 31, Humberto Lopez. Phone: 361-575-9533. Fax: 361-575-9502.

Technical Facilities: 1000-w TPO, 27-kw ERP, 324-ft. above ground, 374-ft. above sea level, lat. 28° 46' 04", long. 96° 59' 12".

Transmitter: Hand Rd., 2.8-mi. from Victoria.

Ownership: Humberto Lopez.

Personnel: Homer Lopez, General Manager; Ray Lopez, Chief Engineer; Ernest Lopez, Sales Manager.

**Victoria**—KVTX-LP, Ch. 45, Saga Broadcasting Corp. Phone: 313-886-7070.

Technical Facilities: 1-kw ERP, 446-ft. above ground, 535-ft. above sea level, lat. 28° 46' 37", long. 96° 57' 45".

Holds CP for change to 15-kw ERP, 435-ft. above ground, 577-ft. above sea level, lat. 28° 50' 42", long. 97° 07' 33". BDFCDTL-20080804ADY.

Began Operation: November 6, 1997.

Ownership: Saga Communications Inc.

**Victoria**—KXTS-LP, Ch. 41, Saga Broadcasting Corp. Phone: 313-886-7070.

Technical Facilities: 156-w TPO, 1-kw ERP, 495-ft. above ground, 574-ft. above sea level, lat. 28° 46' 41", long. 96° 57' 38".

Transmitter: 5-mi. SE of Victoria.

Ownership: Saga Communications Inc.

**Victoria**—KXVT-LP, Ch. 47, Telecom Wireless LLC. Phone: 954-614-2416.

Technical Facilities: 50-kw ERP, 410-ft. above ground, 495-ft. above sea level, lat. 28° 46' 45", long. 96° 56' 32".

Ownership: Telecom Wireless LLC.

**Victoria**—KZHO-LD, Ch. 40, Hispanic Christian Community Network Inc. Phone: 214-879-0081.

Technical Facilities: 5-kw ERP, 361-ft. above ground, 397-ft. above sea level, lat. 29° 10' 50", long. 95° 40' 02".

Began Operation: November 15, 2007.

Ownership: Hispanic Christian Community Network Inc.

**Waco**—KWKO-LP, Ch. 38, Midessa Broadcasting LP. (KTBN-TV Ch. 23 Santa Ana) Phone: 580-355-7000.

Technical Facilities: 41-kw ERP, lat. 31° 28' 00", long. 97° 11' 14".

Transmitter: 1.4-mi. SE of Interstate 35 as it crosses Little Elm Creek.

Began Operation: December 10, 1997.

Ownership: Drewry Communications Group.



**Welch**—KWGD-LP, Ch. 19, Prime Time Christian Broadcasting Inc. Phone: 432-563-0420. Fax: 432-563-1736.

Technical Facilities: 100-w TPO, 0.8-kw ERP, 210-ft. above ground, 3337-ft. above sea level, lat. 32° 57' 52", long. 102° 07' 49".

Transmitter: 2.5-mi. N of Welch, off Hwy. 137.

Ownership: Prime Time Christian Broadcasting Inc.

Personnel: Al Cooper, General Manager; Jay Wescott, Chief Engineer; Jeff Welter, Sales Manager.

**Wellington, etc.**—K27BZ, Ch. 27, Greenbelt TV Translator System Inc. (KAMR-TV Ch. 19 Amarillo)

Technical Facilities: 20-w TPO, 0.216-kw ERP, 226-ft. above ground, 2192-ft. above sea level, lat. 34° 46' 14", long. 100° 11' 28".

Transmitter: 4-mi. S of Wellington.

Ownership: Greenbelt TV Translator System Inc.

**Wellington, etc.**—K29BH, Ch. 29, Greenbelt TV Translator System Inc. (KAMR-TV Ch. 19 Amarillo)

Technical Facilities: 0.214-kw ERP, 220-ft. above ground, 2185-ft. above sea level, lat. 34° 46' 14", long. 100° 11' 28".

Ownership: Greenbelt TV Translator System Inc.

**Wellington, etc.**—K31BZ, Ch. 31, Greenbelt TV Translator System Inc.

Technical Facilities: 0.214-kw ERP, 220-ft. above ground, 2185-ft. above sea level, lat. 34° 46' 14", long. 100° 11' 28".

Ownership: Greenbelt TV Translator System Inc.

**Wellington, etc.**—K33CF, Ch. 33, Greenbelt TV Translator System Inc. (KFDA-TV Ch. 10 Amarillo)

Technical Facilities: 0.214-kw ERP, 220-ft. above ground, 2185-ft. above sea level, lat. 34° 46' 14", long. 100° 11' 28".

Ownership: Greenbelt TV Translator System Inc.

**Wichita Falls**—K26DL, Ch. 26, Trinity Christian Center of Santa Ana Inc. (KTBN-TV Ch. 23 Santa Ana) Phone: 714-832-2950.

Technical Facilities: 5.9-kw ERP, 407-ft. above ground, 1401-ft. above sea level, lat. 33° 53' 00", long. 98° 36' 10".

Ownership: Trinity Broadcasting Network Inc.

■ **Wichita Falls**—K30DJ, Ch. 30, Christian Family Network Television Inc. Phone: 940-322-6229.

Technical Facilities: 27.2-kw ERP, 440-ft. above ground, 1309-ft. above sea level, lat. 33° 53' 50", long. 98° 32' 33".

Ownership: Christian Family Network Television Inc.

**Wichita Falls**—K40HZ, Ch. 40, Mosely Enterprises LLC. Phone: 318-992-7766.

Technical Facilities: 0.11-kw ERP, 49-ft. above ground, 1059-ft. above sea level, lat. 33° 53' 51", long. 98° 32' 32".

Holds CP for change to 20-kw ERP, 351-ft. above ground, 1361-ft. above sea level, BPTTL-20070328AGP.

Ownership: Mosely Enterprises LLC.

**Wichita Falls**—K44GS, Ch. 44, North Texas Public Broadcasting Inc. (KERA-TV Ch. 14 Dallas) Phone: 214-740-5475.

Technical Facilities: 3.34-kw ERP, 512-ft. above ground, 1529-ft. above sea level, lat. 33° 54' 04", long. 98° 32' 21".

Holds CP for change to 4.09-kw ERP, 380-ft. above ground, 1375-ft. above sea level, lat. 33° 53' 00", long. 98° 36' 10". BDFCDTT-20090819AFL.

Began Operation: January 19, 1981.

Ownership: North Texas Public Broadcasting Inc.

**Wichita Falls**—K48HU, Ch. 48, Family Broadcasting Group Inc. (KSBI Ch. 51 Oklahoma City) Phone: 405-631-7335.

Technical Facilities: 8.71-kw ERP, 168-ft. above ground, 1206-ft. above sea level, lat. 33° 54' 43", long. 98° 24' 46".

Holds CP for change to 15-kw ERP, 167-ft. above ground, 1204-ft. above sea level, BDFCDTT-20090821AAF.

Began Operation: March 31, 1998.

Ownership: Family Broadcasting Group Inc.

**Wichita Falls**—KJBO-LP, Ch. 35, Mission Broadcasting of Wichita Falls Inc. Phone: 330-335-8808.

Studio: 3800 Call Field Rd., Wichita Falls, TX 76308.

Technical Facilities: 1000-w TPO, 10.5-kw ERP, 400-ft. above ground, 1411-ft. above sea level, lat. 33° 53' 50", long. 98° 32' 33".

Transmitter: 3700 Onaway Trail, Wichita Falls.

Ownership: Mission Broadcasting Inc.

Personnel: Pete D'Acosta, General Manager.

**Wichita Falls**—KTWW-LP, Ch. 68, Midessa Broadcasting LP. Phone: 580-355-7000.

Technical Facilities: 13.7-kw ERP, 476-ft. above ground, 1481-ft. above sea level, lat. 33° 52' 48", long. 98° 35' 18".

Began Operation: January 30, 2006.

Ownership: Midessa Broadcasting LP.

**Wichita Falls**—KUWF-LP, Ch. 36, Midessa Broadcasting LP. Phone: 580-355-7000.

Technical Facilities: 2.5-kw ERP, 328-ft. above ground, 1333-ft. above sea level, lat. 33° 52' 48", long. 98° 35' 18".

Began Operation: January 19, 2007.

Ownership: Midessa Broadcasting LP.

**Wichita Falls**—KYWF-LP, Ch. 52, Hispanic Christian Community Network Inc. Phone: 214-879-0081.

Technical Facilities: 10-kw ERP, 295-ft. above ground, 1337-ft. above sea level, lat. 33° 51' 38", long. 98° 38' 57".

Began Operation: August 1, 2007.

Ownership: Hispanic Christian Community Network Inc.

**Woodville**—K23HF, Ch. 23, Hosanna Apostolic Ministries Broadcasting Corp. Phone: 520-971-9274.

Technical Facilities: 1-kw ERP, 164-ft. above ground, 397-ft. above sea level, lat. 30° 46' 45", long. 94° 24' 30".

Began Operation: February 8, 2008.

Ownership: Hosanna Apostolic Ministries Broadcasting Corp.

## Utah

**Alton**—K09NV, Ch. 9, Western Kane County Special Service District No. 1. (KTVX Ch. 40 Salt Lake City) Phone: 435-644-5089.

Technical Facilities: 0.127-kw ERP, 7920-ft. above sea level, lat. 37° 22' 26", long. 112° 32' 07".

Ownership: Western Kane County Special Service District No. 1.

**Alton**—K110C, Ch. 11, Western Kane County Special Service District No. 1. (KUTV Ch. 34 Salt Lake City) Phone: 435-644-5089.

Technical Facilities: 0.122-kw ERP, 7910-ft. above sea level, lat. 37° 22' 26", long. 112° 32' 07".

Ownership: Western Kane County Special Service District No. 1.

**Alton**—K130R, Ch. 13, Western Kane County Special Service District No. 1. (KSL-TV Ch. 38 Salt Lake City) Phone: 435-644-5089.

Technical Facilities: 0.122-kw ERP, 7910-ft. above sea level, lat. 37° 22' 26", long. 112° 32' 07".

Ownership: Western Kane County Special Service District No. 1.

**Alton**—K21IH-D, Ch. 21, Western Kane County Special Service District No. 1. Phone: 435-644-5089.

Technical Facilities: 0.004-kw ERP, 16-ft. above ground, 7785-ft. above sea level, lat. 37° 22' 26.2", long. 112° 32' 07.7".

Began Operation: December 15, 2008.

Ownership: Western Kane County Special Service District No. 1.

**Alton**—K25KN-D, Ch. 25, Western Kane County Special Service District No. 1. Phone: 435-644-5089.

Technical Facilities: 0.004-kw ERP, 16-ft. above ground, 7785-ft. above sea level, lat. 37° 22' 26.2", long. 112° 32' 07.7".

Began Operation: December 15, 2008.

Ownership: Western Kane County Special Service District No. 1.

**Alton**—K29JA-D, Ch. 29, Western Kane County Special Service District No. 1. Phone: 435-644-5089.

Technical Facilities: 0.038-kw ERP, 42-ft. above ground, 7811-ft. above sea level, lat. 37° 22' 26.2", long. 112° 32' 07.7".

Began Operation: December 11, 2009.

Ownership: Western Kane County Special Service District No. 1.

**Alton**—K31KP-D, Ch. 31, Western Kane County Special Service District No. 1. Phone: 435-644-5089.

Technical Facilities: 0.038-kw ERP, 42-ft. above ground, 7811-ft. above sea level, lat. 37° 22' 26.2", long. 112° 32' 07.7".

Began Operation: December 28, 2009.

Ownership: Western Kane County Special Service District No. 1.

**Alton**—K34FO-D, Ch. 34, Western Kane County Special Service District No. 1. (KJZZ-TV Ch. 46 Salt Lake City) Phone: 435-644-5089.

Technical Facilities: 0.038-kw ERP, 42-ft. above ground, 7811-ft. above sea level, lat. 37° 22' 26", long. 112° 32' 07".

Began Operation: November 6, 1996.

Ownership: Western Kane County Special Service District No. 1.

**Alton, etc.**—K22HV-D, Ch. 22, U. of Utah. Phone: 801-585-3601.

Technical Facilities: 0.003-kw ERP, 16-ft. above ground, 7785-ft. above sea level, lat. 37° 22' 26.2", long. 112° 32' 07.7".

Began Operation: December 15, 2008.

Ownership: U. of Utah.

**Alton, etc.**—K38IN, Ch. 38, U. of Utah. (KUED Ch. 42 Salt Lake City)

Technical Facilities: 0.068-kw ERP, 20-ft. above ground, 7933-ft. above sea level, lat. 37° 22' 26", long. 112° 32' 07".

Ownership: U. of Utah.

**Antimony**—K02FA, Ch. 2, Piute County. (KTVX Ch. 40 Salt Lake City) Phone: 435-577-2840.

Technical Facilities: 0.002-kw ERP, lat. 38° 10' 50", long. 112° 02' 30".

Ownership: Piute County.

**Antimony**—K04FG, Ch. 4, Piute County. (KUTV Ch. 34 Salt Lake City) Phone: 435-577-2840.

Technical Facilities: 0.008-kw ERP, lat. 38° 10' 50", long. 112° 02' 30".

Ownership: Piute County.

**Antimony**—K05DO, Ch. 5, Piute County. (KSL-TV Ch. 38 Salt Lake City) Phone: 435-577-2840.

Technical Facilities: 0.002-kw ERP, lat. 38° 10' 50", long. 112° 02' 30".

Ownership: Piute County.

**Antimony**—K36IG-D, Ch. 36, Piute County. Phone: 435-577-2840.

Technical Facilities: 0.006-kw ERP, 14-ft. above ground, 7409-ft. above sea level, lat. 38° 10' 56.8", long. 112° 02' 24.5".

Ownership: Piute County.

**Antimony**—K38JS-D, Ch. 38, Piute County. Phone: 435-577-2840.

Technical Facilities: 0.006-kw ERP, 14-ft. above ground, 7409-ft. above sea level, lat. 38° 10' 56.8", long. 112° 02' 24.5".

Ownership: Piute County.

**Antimony**—K39IZ-D, Ch. 39, U. of Utah. Phone: 801-585-3601.

Technical Facilities: 0.006-kw ERP, 14-ft. above ground, 7409-ft. above sea level, lat. 38° 10' 56.8", long. 112° 02' 24.5".

Ownership: U. of Utah.

**Antimony**—K40IX-D, Ch. 40, Piute County. Phone: 435-577-2840.

Technical Facilities: 0.006-kw ERP, 14-ft. above ground, 7409-ft. above sea level, lat. 38° 10' 56.8", long. 112° 02' 24.5".

Ownership: Piute County.

**Antimony**—K46IV-D, Ch. 46, Piute County. Phone: 435-577-2840.

Technical Facilities: 0.006-kw ERP, 14-ft. above ground, 7409-ft. above sea level, lat. 38° 10' 56.8", long. 112° 02' 24.5".

Ownership: Piute County.

**Apple Valley**—K21IL-D, Ch. 21, U. of Utah. Phone: 801-585-3601.

Technical Facilities: 0.075-kw ERP, 23-ft. above ground, 4823-ft. above sea level, lat. 37° 07' 00", long. 113° 07' 50".

Began Operation: December 2, 2008.

Ownership: U. of Utah.

**Apple Valley**—K30DE, Ch. 30, U. of Utah. (KUTV Ch. 34 Salt Lake City)

Technical Facilities: 0.007-kw ERP, 30-ft. above ground, 4800-ft. above sea level, lat. 37° 07' 00", long. 113° 07' 50".

Ownership: U. of Utah.

**Apple Valley**—K34CX, Ch. 34, Newport Television License LLC. (KUED Ch. 42 Salt Lake City) Phone: 816-751-0200.

Technical Facilities: 0.007-kw ERP, 30-ft. above ground, 4800-ft. above sea level, lat. 37° 07' 00", long. 113° 07' 50".

Ownership: Newport Television LLC.

**Aurora**—K53CF, Ch. 53, SLC TV Licensee Corp. Phone: 212-891-2100.

Technical Facilities: 4.18-kw ERP, 30-ft. above ground, 8514-ft. above sea level, lat. 39° 29' 31", long. 111° 49' 40".

Ownership: Four Points Media Group Holding LLC.

**Aurora, etc.**—K50KG-D, Ch. 50, SLC TV Licensee Corp. Phone: 801-973-5402.

Technical Facilities: 0.077-kw ERP, 35-ft. above ground, 8394-ft. above sea level, lat. 39° 29' 30.6", long. 111° 49' 37.4".

Began Operation: October 20, 2009.

Ownership: Four Points Media Group Holding LLC.

**Aurora, etc.**—K51BK-D, Ch. 51, Newport Television License LLC. (KTVX Ch. 40 Salt Lake City) Phone: 816-751-0200.

Technical Facilities: 0.25-kw ERP, 36-ft. above ground, 8396-ft. above sea level, lat. 39° 29' 31", long. 111° 49' 37".

Ownership: Newport Television LLC.

**Beaver**—K24FE-D, Ch. 24, Bonneville Holding Co. (KSL-TV Ch. 38 Salt Lake City) Phone: 801-575-7517.

Technical Facilities: 0.239-kw ERP, 49-ft. above ground, 9721-ft. above sea level, lat. 38° 31' 05", long. 113° 17' 03".

Ownership: Bonneville International Corp.

**Beaver**—K36FM, Ch. 36, Beaver City Corp. (KBYU-TV Ch. 44 Provo) Phone: 435-438-2451.

Technical Facilities: 0.75-kw ERP, 30-ft. above ground, 7871-ft. above sea level, lat. 38° 27' 04", long. 112° 39' 05".

Ownership: Beaver City Corp.

**Beaver**—K40FT, Ch. 40, U. of Utah. (KUEN Ch. 36 Ogden)

Technical Facilities: 0.709-kw ERP, lat. 38° 27' 04", long. 112° 39' 05".

Transmitter: Gills Hill, 12-mi. N of Beaver.

Ownership: U. of Utah.

**Beaver**—K42EX, Ch. 42, Beaver City Corp. (KTVX Ch. 40 Salt Lake City; KJZZ-TV Ch. 46 Salt Lake City) Phone: 435-438-2451.

Technical Facilities: 0.75-kw ERP, 30-ft. above ground, 7871-ft. above sea level, lat. 38° 27' 04", long. 112° 39' 05".

Ownership: Beaver City Corp.

**Beaver**—K44HT, Ch. 44, Beaver City Corp. Phone: 435-438-2451.

Technical Facilities: 0.6-kw ERP, 26-ft. above ground, 7913-ft. above sea level, lat. 38° 27' 04", long. 112° 39' 05".

Ownership: Beaver City Corp.

**Beaver**—K51JV-D, Ch. 51, U. of Utah. Phone: 801-585-3601.

Technical Facilities: 0.01-kw ERP, 30-ft. above ground, 7900-ft. above sea level, lat. 38° 27' 23.5", long. 112° 39' 27".

Began Operation: June 22, 2009.

Ownership: U. of Utah.

**Beaver**—K55KJ-D, Ch. 55, Beaver City Corp. Phone: 435-438-2451.

Technical Facilities: 0.025-kw ERP, 30-ft. above ground, 7871-ft. above sea level, lat. 38° 27' 23.5", long. 112° 39' 27".

Ownership: Beaver City Corp.

**Beaver**—K57JW-D, Ch. 57, Beaver City Corp. Phone: 435-438-2451.

Technical Facilities: 0.025-kw ERP, 30-ft. above ground, 7871-ft. above sea level, lat. 38° 27' 23.5", long. 112° 39' 27".

Began Operation: October 22, 2009.

Ownership: Beaver City Corp.

**Beaver**—K58IS-D, Ch. 58, Beaver City Corp. Phone: 435-438-2451.

Technical Facilities: 0.025-kw ERP, 30-ft. above ground, 7871-ft. above sea level, lat. 38° 27' 23.5", long. 112° 39' 27".

Began Operation: October 22, 2009.

Ownership: Beaver City Corp.

**Beaver (rural)**—K33FW, Ch. 33, Iron County. (KTVX Ch. 40 Salt Lake City) Phone: 435-477-8341.

Technical Facilities: 0.956-kw ERP, lat. 38° 31' 05", long. 113° 17' 03".

Transmitter: Frisco Peak, WNW of Milford.

Ownership: Iron County.

**Beaver (rural), etc.**—K30GC-D, Ch. 30, Iron County. (KUTV Ch. 34 Salt Lake City) Phone: 435-477-8341.

Technical Facilities: 0.25-kw ERP, 49-ft. above ground, 9724-ft. above sea level, lat. 38° 31' 13.7", long. 113° 17' 12.1".

Ownership: Iron County.

**Beaver County (rural)**—K18FU-D, Ch. 18, Newport Television License LLC. (KTVX Ch. 40 Salt Lake City) Phone: 816-751-0200.

Technical Facilities: 0.135-kw ERP, 49-ft. above ground, 9724-ft. above sea level, lat. 38° 31' 14", long. 113° 17' 12".

Ownership: Newport Television LLC.

**Beaver County (rural)**—K19GS-D, Ch. 19, Iron County. (KCSG Ch. 14 Cedar City) Phone: 435-477-8341.

Technical Facilities: 0.15-kw ERP, 50-ft. above ground, 9725-ft. above sea level, lat. 38° 31' 13.7", long. 113° 17' 12.1".

Ownership: Iron County.

**Beaver, etc.**—K07GY, Ch. 7, Beaver City Corp. (KUED Ch. 42 Salt Lake City) Phone: 435-438-2451.

Technical Facilities: 0.13-kw ERP, 26-ft. above ground, 7887-ft. above sea level, lat. 38° 27' 04", long. 112° 39' 05".

Ownership: Beaver City Corp.

**Beaver, etc.**—K09CS, Ch. 9, Beaver City Corp. (KUTV Ch. 34 Salt Lake City) Phone: 435-438-2451.

Technical Facilities: 0.13-kw ERP, 26-ft. above ground, 7887-ft. above sea level, lat. 38° 27' 04", long. 112° 39' 05".

Ownership: Beaver City Corp.

**Beaver, etc.**—K11CX, Ch. 11, Beaver City Corp. (KTVX Ch. 40 Salt Lake City) Phone: 435-438-2451.

Technical Facilities: 0.13-kw ERP, 26-ft. above ground, 7887-ft. above sea level, lat. 38° 27' 04", long. 112° 39' 05".

Ownership: Beaver City Corp.

**Beaver, etc.**—K13CV, Ch. 13, Beaver City Corp. (KSL-TV Ch. 38 Salt Lake City) Phone: 435-438-2451.

Technical Facilities: 0.13-kw ERP, 26-ft. above ground, 7887-ft. above sea level, lat. 38° 27' 04", long. 112° 39' 05".

Ownership: Beaver City Corp.

**Beaver, etc.**—K22FS-D, Ch. 22, SLC TV Licensee Corp. (KUTV Ch. 34 Salt Lake City) Phone: 212-891-2100.

Technical Facilities: 0.25-kw ERP, 49-ft. above ground, 9724-ft. above sea level, lat. 38° 31' 14", long. 113° 17' 12".

Ownership: Four Points Media Group Holding LLC.

**Beaver, etc.**—K38GF, Ch. 38, Beaver City Corp. (KSTU Ch. 28 Salt Lake City) Phone: 435-438-2451.

Technical Facilities: 0.75-kw ERP, 29-ft. above ground, 7871-ft. above sea level, lat. 38° 27' 04", long. 112° 39' 05".

Ownership: Beaver City Corp.

**Beaver, etc.**—K46IB-D, Ch. 46, Beaver City Corp. Phone: 435-438-2451.

Technical Facilities: 0.25-kw ERP, 26-ft. above ground, 7867-ft. above sea level, lat. 38° 27' 23.5", long. 112° 39' 27".

Began Operation: December 28, 2005.

Ownership: Beaver City Corp.

**Beaver, etc.**—K47KU-D, Ch. 47, Beaver City Corp. Phone: 435-438-2451.

Technical Facilities: 0.025-kw ERP, 30-ft. above ground, 7871-ft. above sea level, lat. 38° 27' 23.5", long. 112° 39' 27".

Ownership: Beaver City Corp.

**Beaver, etc.**—K48KR-D, Ch. 48, Beaver City Corp. Phone: 435-438-2451.

Technical Facilities: 0.025-kw ERP, 30-ft. above ground, 7871-ft. above sea level, lat. 38° 27' 23.5", long. 112° 39' 27".

Ownership: Beaver City Corp.

**Beaver, etc.**—K49JS-D, Ch. 49, Beaver City Corp. Phone: 435-438-2451.

Technical Facilities: 0.025-kw ERP, 30-ft. above ground, 7871-ft. above sea level, lat. 38° 27' 23.5", long. 112° 39' 27".

Ownership: Beaver City Corp.

**Beaver, etc.**—K50KB-D, Ch. 50, Beaver City Corp. Phone: 435-438-2451.

Technical Facilities: 0.025-kw ERP, 30-ft. above ground, 7871-ft. above sea level, lat. 38° 27' 23.5", long. 112° 39' 27".

Ownership: Beaver City Corp.

**Beaver, etc.**—K56JE-D, Ch. 56, Beaver City Corp. Phone: 435-438-2451.

Technical Facilities: 0.025-kw ERP, 30-ft. above ground, 7871-ft. above sea level, lat. 38° 27' 23.5", long. 112° 39' 27".

Began Operation: October 22, 2009.

Ownership: Beaver City Corp.

**Beryl, Modena, etc.**—K29FA-D, Ch. 29, Iron County. (KSL-TV Ch. 38 Salt Lake City) Phone: 435-477-8341.

Technical Facilities: 0.1-kw ERP, 59-ft. above ground, 5833-ft. above sea level, lat. 37° 42' 14", long. 113° 44' 29".

Ownership: Iron County.

**Beryl, Modena, etc.**—K49IF-D, Ch. 49, Iron County. Phone: 435-477-3375.

Technical Facilities: 0.1-kw ERP, 59-ft. above ground, 5833-ft. above sea level, lat. 37° 42' 14", long. 113° 44' 29".

Began Operation: January 29, 2007.

Ownership: Iron County.

**Beryl, Modena, etc.**—K51GS-D, Ch. 51, Iron County. Phone: 435-477-8341.

Technical Facilities: 0.1-kw ERP, 59-ft. above ground, 5833-ft. above sea level, lat. 37° 42' 14", long. 113° 44' 29".

Began Operation: February 7, 2003.

Ownership: Iron County.

**Bicknell & Teasdale**—K34GN, Ch. 34, Wayne County. Phone: 435-836-2765.

Technical Facilities: 0.009-kw ERP, 9-ft. above ground, 7218-ft. above sea level, lat. 38° 25' 58", long. 111° 37' 57".

Ownership: Wayne County.

**Bicknell & Teasdale**—K45JO-D, Ch. 45, Wayne County. Phone: 435-836-2765.

Technical Facilities: 0.018-kw ERP, 20-ft. above ground, 8475-ft. above sea level, lat. 38° 16' 59.8", long. 111° 30' 36.2".

Ownership: Wayne County.

**Bicknell, etc.**—K38CJ, Ch. 38, U. of Utah. (KUEN Ch. 36 Ogden)

Technical Facilities: 0.35-kw ERP, 26-ft. above ground, 8487-ft. above sea level, lat. 38° 17' 00", long. 111° 30' 37".

Ownership: U. of Utah.

**Bicknell, etc.**—K42AE, Ch. 42, Wayne County. (KSTU Ch. 28 Salt Lake City)

Technical Facilities: 2.15-kw ERP, 8281-ft. above sea level, lat. 38° 17' 00", long. 111° 30' 37".

Ownership: Wayne County.

**Bicknell, etc.**—K52JV-D, Ch. 52, U. of Utah. Phone: 801-585-3601.

Technical Facilities: 0.014-kw ERP, 20-ft. above ground, 8475-ft. above sea level, lat. 38° 16' 59.8", long. 111° 30' 36.2".

Ownership: U. of Utah.

**Bicknell, etc.**—K54JV-D, Ch. 54, Wayne County. Phone: 435-836-2765.

Technical Facilities: 0.018-kw ERP, 20-ft. above ground, 8475-ft. above sea level, lat. 38° 16' 59.8", long. 111° 30' 36.2".

Ownership: Wayne County.

**Blanding & Monticello**—K36AK, Ch. 36, San Juan County. (KSTU Ch. 28 Salt Lake City)

Technical Facilities: 0.3-kw ERP, 39-ft. above ground, 11397-ft. above sea level, lat. 37° 50' 22", long. 109° 27' 42".

Ownership: San Juan County.

**Blanding & Monticello**—K40AF-D, Ch. 40, U. of Utah. (KUED Ch. 42 Salt Lake City) Phone: 801-585-3601.

Technical Facilities: 0.35-kw ERP, 59-ft. above ground, 11417-ft. above sea level, lat. 37° 50' 22.7", long. 109° 27' 42.2".

Began Operation: October 13, 1981.

Ownership: U. of Utah.

**Blanding & Monticello**—K42AD, Ch. 42, San Juan County. (KSL-TV Ch. 38 Salt Lake City)

Technical Facilities: 0.3-kw ERP, 39-ft. above ground, 11397-ft. above sea level, lat. 37° 50' 22", long. 109° 27' 42".

Ownership: San Juan County.

**Blanding & Monticello**—K45GM, Ch. 45, San Juan County. (KJZZ-TV Ch. 46 Salt Lake City)

Technical Facilities: 0.3-kw ERP, 39-ft. above ground, 11397-ft. above sea level, lat. 37° 50' 22", long. 109° 27' 42".

Ownership: San Juan County.

**Blanding & Monticello**—K47JI-D, Ch. 47, U. of Utah. Phones: 801-581-7777; 801-585-3601.

Technical Facilities: 0.1-kw ERP, 59-ft. above ground, 11417-ft. above sea level, lat. 37° 50' 22.7", long. 109° 27' 42.2".

Began Operation: December 7, 2005.

Ownership: U. of Utah.

**Blanding, etc.**—K38AJ, Ch. 38, San Juan County. (KBYU-TV Ch. 44 Provo)

Technical Facilities: 1.3-kw ERP, lat. 37° 50' 15", long. 109° 27' 55".

Ownership: San Juan County.

**Blanding, etc.**—K44AG, Ch. 44, San Juan County. (KTVX Ch. 40 Salt Lake City)

Technical Facilities: 1.3-kw ERP, lat. 37° 50' 15", long. 109° 27' 55".

Ownership: San Juan County.

**Blanding, etc.**—K46AF, Ch. 46, San Juan County. (KUTV Ch. 34 Salt Lake City)

Technical Facilities: 1.3-kw ERP, lat. 37° 50' 15", long. 109° 27' 55".

Ownership: San Juan County.

**Blanding, etc.**—K53JR-D, Ch. 53, San Juan County. Phone: 435-678-3322.

Technical Facilities: 0.0037-kw ERP, 52-ft. above ground, 11414-ft. above sea level, lat. 37° 50' 22.2", long. 109° 27' 42".

Began Operation: December 22, 2009.

Ownership: San Juan County.

**Blanding, etc.**—K56JJ-D, Ch. 56, San Juan County. Phone: 435-678-3322.

Technical Facilities: 0.0037-kw ERP, 52-ft. above ground, 11414-ft. above sea level, lat. 37° 50' 22.2", long. 109° 27' 42".

Began Operation: December 22, 2009.

Ownership: San Juan County.

**Blanding, etc.**—K57KC-D, Ch. 57, San Juan County. Phone: 435-678-3322.

Technical Facilities: 0.0037-kw ERP, 52-ft. above ground, 11414-ft. above sea level, lat. 37° 50' 22.2", long. 109° 27' 42".

Began Operation: December 22, 2009.

Ownership: San Juan County.

**Blanding/Monticello**—K25JT-D, Ch. 25, San Juan County. Phone: 435-678-3322.

Technical Facilities: 0.0037-kw ERP, 52-ft. above ground, 11414-ft. above sea level, lat. 37° 50' 22.2", long. 109° 27' 42".

Began Operation: December 22, 2009.

Ownership: San Juan County.

**Blanding/Monticello**—K52KH-D, Ch. 52, San Juan County. Phone: 435-678-3322.

Technical Facilities: 0.0037-kw ERP, 52-ft. above ground, 11414-ft. above sea level, lat. 37° 50' 22.2", long. 109° 27' 42".

Began Operation: December 22, 2009.

Ownership: San Juan County.

**Blanding/Monticello**—K55KO-D, Ch. 55, San Juan County. Phone: 435-678-3322.

Technical Facilities: 0.0037-kw ERP, 52-ft. above ground, 11414-ft. above sea level, lat. 37° 50' 22.2", long. 109° 27' 42".

Began Operation: December 22, 2009.

Ownership: San Juan County.

**Blanding/Monticello**—K58IX-D, Ch. 58, San Juan County. Phone: 435-678-3322.

Technical Facilities: 0.0037-kw ERP, 57-ft. above ground, 11414-ft. above sea level, lat. 37° 50' 22.2", long. 109° 27' 42".

Began Operation: December 22, 2009.

Ownership: San Juan County.

**Bloomington**—K20GJ-D, Ch. 20, Bonneville Holding Co. (KSL-TV Ch. 38 Salt Lake City) Phone: 801-575-7517.

Technical Facilities: 0.197-kw ERP, 61-ft. above ground, 3202-ft. above sea level, lat. 37° 03' 48", long. 113° 34' 26".

Ownership: Bonneville International Corp.

**Bloomington**—K33GE, Ch. 33, Brigham Young U. (KBYU-TV Ch. 44 Provo) Phone: 801-422-8450.

Technical Facilities: 0.745-kw ERP, 79-ft. above ground, 3199-ft. above sea level, lat. 37° 03' 49", long. 113° 34' 20".

Ownership: Brigham Young U.

**Bloomington**—KUWB-LP, Ch. 22, High Plains Broadcasting License Co. LLC. Phone: 580-269-2215.

Technical Facilities: 0.79-kw ERP, 61-ft. above ground, 3202-ft. above sea level, lat. 37° 03' 48", long. 113° 34' 23".

Ownership: High Plains Broadcasting LLC.

**Bluebell, etc.**—K31DB, Ch. 31, Duchesne County. (KUED Ch. 42 Salt Lake City)

Technical Facilities: 0.709-kw ERP, 20-ft. above ground, 6289-ft. above sea level, lat. 40° 19' 27", long. 110° 09' 19".

Ownership: Duchesne County.

**Bluff**—K04PI, Ch. 4, San Juan County. (KBYU-TV Ch. 44 Provo) Phone: 435-587-3223.

Technical Facilities: 0.0045-kw ERP, 15-ft. above ground, 4711-ft. above sea level, lat. 37° 16' 12", long. 109° 33' 26".

Ownership: San Juan County.

**Bluff**—K06MM, Ch. 6, San Juan County. (KSTU Ch. 28 Salt Lake City)

Technical Facilities: 0.002-kw ERP, 16-ft. above ground, 4715-ft. above sea level, lat. 37° 16' 12", long. 109° 33' 32".

Ownership: San Juan County.

**Bluff**—K19HE-D, Ch. 19, San Juan County. Phone: 435-678-3322.

Technical Facilities: 0.0025-kw ERP, 20-ft. above ground, 4724-ft. above sea level, lat. 37° 16' 13", long. 109° 33' 14".

Began Operation: December 22, 2009.

Ownership: San Juan County.

**Bluff & area**—K02PU, Ch. 2, San Juan County. Phone: 435-678-3322.

Technical Facilities: 0.0045-kw ERP, 15-ft. above ground, 4713-ft. above sea level, lat. 37° 16' 12", long. 109° 33' 26".

Ownership: San Juan County.

**Bluff & area**—K07YW, Ch. 7, San Juan County. Phone: 435-678-3322.

Technical Facilities: 0.0045-kw ERP, 15-ft. above ground, 4720-ft. above sea level, lat. 37° 16' 13", long. 109° 33' 14".

Began Operation: December 9, 2009.

Ownership: San Juan County.

**Bluff & area**—K11VU, Ch. 11, San Juan County. Phone: 435-678-3322.

Technical Facilities: 0.0045-kw ERP, 15-ft. above ground, 4713-ft. above sea level, lat. 37° 16' 11.5", long. 109° 33' 25.8".

Began Operation: December 9, 2009.

Ownership: San Juan County.

**Bluff & area**—K13XS, Ch. 13, San Juan County. Phone: 435-678-3322.

Technical Facilities: 0.0045-kw ERP, 15-ft. above ground, 4713-ft. above sea level, lat. 37° 16' 12", long. 109° 33' 26".

Ownership: San Juan County.

**Bluff & area**—K15HN-D, Ch. 15, San Juan County. Phone: 435-678-3322.

Technical Facilities: 0.0025-kw ERP, 20-ft. above ground, 4724-ft. above sea level, lat. 37° 16' 13", long. 109° 33' 14".

Began Operation: January 1, 1900.

Ownership: San Juan County.

**Bluff & area**—K33JO-D, Ch. 33, San Juan County. Phone: 435-678-3322.

Technical Facilities: 0.0025-kw ERP, 20-ft. above ground, 4725-ft. above sea level, lat. 37° 16' 13", long. 109° 33' 14".

Began Operation: December 22, 2009.

Ownership: San Juan County.

**Bluff & area**—K34JO-D, Ch. 34, San Juan County. Phone: 435-678-3322.

Technical Facilities: 0.0025-kw ERP, 20-ft. above ground, 4724-ft. above sea level, lat. 37° 16' 13", long. 109° 33' 14".

Began Operation: December 22, 2009.

Ownership: San Juan County.

**Boulder**—K08II, Ch. 8, Garfield County. (KUTV Ch. 34 Salt Lake City)

Technical Facilities: 0.001-kw ERP, lat. 37° 53' 53", long. 111° 25' 08".

Ownership: Garfield County.

**Boulder**—K10JG, Ch. 10, Garfield County. (KTVX Ch. 40 Salt Lake City; KTVN Ch. 13 Reno)

Technical Facilities: 0.001-kw ERP, lat. 37° 53' 53", long. 111° 25' 08".

Ownership: Garfield County.

**Boulder**—K12JR, Ch. 12, Garfield County. (KSL-TV Ch. 38 Salt Lake City)

Technical Facilities: 0.001-kw ERP, lat. 37° 53' 53", long. 111° 25' 08".

Ownership: Garfield County.

**Boulder**—K18CG, Ch. 18, U. of Utah. (KUED Ch. 42 Salt Lake City)

Technical Facilities: 0.184-kw ERP, lat. 37° 54' 37", long. 111° 23' 58".

Ownership: U. of Utah.

**Boulder**—K31JF-D, Ch. 31, Garfield County. Phone: 435-676-8826.

Technical Facilities: 0.003-kw ERP, 16-ft. above ground, 6801-ft. above sea level, lat. 37° 53' 53.1", long. 111° 25' 07.9".

Began Operation: April 7, 2009.

Ownership: Garfield County.

**Boulder**—K32HQ-D, Ch. 32, Garfield County. Phone: 435-676-8826.

Technical Facilities: 0.003-kw ERP, 16-ft. above ground, 6801-ft. above sea level, lat. 37° 53' 53.1", long. 111° 25' 07.9".

Began Operation: April 7, 2009.

Ownership: Garfield County.

**Boulder**—K33IZ-D, Ch. 33, Garfield County. Phone: 435-676-8826.

Technical Facilities: 0.003-kw ERP, 16-ft. above ground, 6801-ft. above sea level, lat. 37° 53' 53.1", long. 111° 25' 07.9".

Began Operation: April 7, 2009.

Ownership: Garfield County.

**Boulder**—K34Y-D, Ch. 34, U. of Utah. Phone: 801-585-3601.

Technical Facilities: 0.003-kw ERP, 16-ft. above ground, 6801-ft. above sea level, lat. 37° 53' 53.1", long. 111° 25' 07.9".

Began Operation: April 7, 2009.

Ownership: U. of Utah.

**Bullfrog**—K15GN, Ch. 15, U. of Utah. Phone: 801-581-7777.

Technical Facilities: 0.6-kw ERP, 13-ft. above ground, 6893-ft. above sea level, lat. 37° 27' 15", long. 110° 43' 20".

Ownership: U. of Utah.

**Caineville**—K09LV, Ch. 9, Wayne County. (KUTV Ch. 34 Salt Lake City)

Technical Facilities: 0.006-kw ERP, 4747-ft. above sea level, lat. 38° 21' 40", long. 110° 53' 34".

Ownership: Wayne County.

**Caineville**—K11LZ, Ch. 11, Wayne County. (KTVX Ch. 40 Salt Lake City)

Technical Facilities: 0.006-kw ERP, 4751-ft. above sea level, lat. 38° 21' 40", long. 110° 53' 34".

Ownership: Wayne County.

**Caineville**—K13MQ, Ch. 13, Wayne County. (KSL-TV Ch. 38 Salt Lake City)

Technical Facilities: 0.006-kw ERP, lat. 38° 21' 40", long. 110° 53' 34".

Ownership: Wayne County.

**Caineville**—K45JR-D, Ch. 45, Wayne County. Phone: 435-836-2765.

Technical Facilities: 0.031-kw ERP, 19-ft. above ground, 4730-ft. above sea level, lat. 38° 21' 38.3", long. 110° 53' 36.9".

Began Operation: January 1, 1900.  
 Ownership: Wayne County.

**Caineville**—K47KP-D, Ch. 47, Wayne County.  
 Phone: 435-836-2765.  
 Technical Facilities: 0.031-kw ERP, 19-ft. above ground, 4730-ft. above sea level, lat. 38° 21' 38.3", long. 110° 53' 36.9".  
 Began Operation: January 1, 1900.  
 Ownership: Wayne County.

**Caineville**—K49JM-D, Ch. 49, Wayne County.  
 Phone: 435-836-2765.  
 Technical Facilities: 0.031-kw ERP, 19-ft. above ground, 4730-ft. above sea level, lat. 38° 21' 38.3", long. 110° 53' 36.9".  
 Began Operation: January 1, 1900.  
 Ownership: Wayne County.

**Cane Beds, AZ & Hildale**—K060B, Ch. 6, U. of Utah. Phone: 801-585-3601.  
 Technical Facilities: 0.09-kw ERP, 20-ft. above ground, 5016-ft. above sea level, lat. 36° 54' 11", long. 113° 51' 08".  
 Ownership: U. of Utah.

**Cane Beds, AZ/Hildale**—K17JK-D, Ch. 17, U. of Utah. Phone: 801-585-3601.  
 Technical Facilities: 0.06-kw ERP, 13-ft. above ground, 5131-ft. above sea level, lat. 36° 53' 38.5", long. 113° 01' 51.2".  
 Began Operation: December 2, 2008.  
 Ownership: U. of Utah.

**Cannonville**—K070B, Ch. 7, Garfield County.  
 (KUED Ch. 42 Salt Lake City) Phone: 435-676-8826.  
 Technical Facilities: 0.129-kw ERP, lat. 37° 42' 46", long. 112° 04' 37".  
 Ownership: Garfield County.

**Cannonville**—K23IK-D, Ch. 23, Garfield County. Phone: 435-676-8826.  
 Technical Facilities: 0.01-kw ERP, 12-ft. above ground, 8286-ft. above sea level, lat. 37° 41' 40.9", long. 112° 04' 39.4".  
 Began Operation: May 27, 2009.  
 Ownership: Garfield County.

**Capital Reef National Park (Fruita)**—K08HZ, Ch. 8, Wayne County. (KUTV Ch. 34 Salt Lake City)  
 Technical Facilities: 0.007-kw ERP, 6220-ft. above sea level, lat. 38° 17' 47", long. 111° 17' 30".  
 Ownership: Wayne County.

**Capital Reef National Park (Fruita)**—K10IV, Ch. 10, Wayne County. (KTVX Ch. 40 Salt Lake City)  
 Technical Facilities: 0.007-kw ERP, 6220-ft. above sea level, lat. 38° 17' 47", long. 111° 17' 30".  
 Ownership: Wayne County.

**Capital Reef National Park (Fruita)**—K12JH, Ch. 12, Wayne County. (KSL-TV Ch. 38 Salt Lake City)  
 Technical Facilities: 0.007-kw ERP, 6224-ft. above sea level, lat. 38° 17' 47", long. 111° 17' 30".  
 Ownership: Wayne County.

**Capital Reef National Park**—K16HC-D, Ch. 16, Wayne County. Phone: 435-836-2765.

Technical Facilities: 0.031-kw ERP, 17-ft. above ground, 6342-ft. above sea level, lat. 38° 17' 46.4", long. 111° 17' 30".  
 Began Operation: December 30, 2009.  
 Ownership: Wayne County.

**Capitol Reef National Park**—K20IY-D, Ch. 20, Wayne County. Phone: 435-836-2765.  
 Technical Facilities: 0.031-kw ERP, 17-ft. above ground, 6342-ft. above sea level, lat. 38° 17' 46.4", long. 111° 17' 30".  
 Began Operation: December 30, 2009.  
 Ownership: Wayne County.

**Carbon County (rural)**—K29CM, Ch. 29, U. of Utah. (KUEN Ch. 36 Ogden) Phone: 801-585-3601.  
 Technical Facilities: 1.05-kw ERP, 59-ft. above ground, 9846-ft. above sea level, lat. 39° 45' 26", long. 110° 55' 22".  
 Holds CP for change to 0.49-kw ERP, 30-ft. above ground, 9862-ft. above sea level, BPTT-20020403AAX.  
 Ownership: U. of Utah.

**Carbon County (rural)**—K30JN-D, Ch. 30, U. of Utah. Phone: 801-585-3601.  
 Technical Facilities: 0.006-kw ERP, 50-ft. above ground, 9843-ft. above sea level, lat. 39° 45' 22", long. 110° 59' 26".  
 Began Operation: June 8, 2009.  
 Ownership: U. of Utah.

**Castle Dale**—K51KX-D, Ch. 51, Emery County. Phone: 435-381-5678.  
 Technical Facilities: 0.02-kw ERP, 31-ft. above ground, 7715-ft. above sea level, lat. 39° 10' 58", long. 110° 36' 25".  
 Began Operation: January 1, 1900.  
 Ownership: Emery County.

**Cedar Canyon**—K06JA-D, Ch. 6, Iron County. (KTVX Ch. 40 Salt Lake City) Phone: 435-477-8341.  
 Technical Facilities: 0.015-kw ERP, 16-ft. above ground, 10649-ft. above sea level, lat. 37° 35' 56.9", long. 112° 51' 23.2".  
 Ownership: Iron County.

**Cedar Canyon**—K08MZ-D, Ch. 8, Iron County. (KOAT-TV Ch. 7 Albuquerque) Phone: 435-477-8341.  
 Technical Facilities: 0.015-kw ERP, 16-ft. above ground, 10649-ft. above sea level, lat. 37° 35' 56.9", long. 112° 51' 23.2".  
 Ownership: Iron County.

**Cedar Canyon**—K10MF-D, Ch. 10, Iron County. (KSL-TV Ch. 38 Salt Lake City) Phone: 435-477-8341.  
 Technical Facilities: 0.015-kw ERP, 16-ft. above ground, 10649-ft. above sea level, lat. 37° 35' 56.9", long. 112° 51' 23.2".  
 Began Operation: November 2, 1984.  
 Ownership: Iron County.

**Cedar Canyon**—K12PN-D, Ch. 12, Iron County. Phone: 435-477-8341.  
 Technical Facilities: 0.015-kw ERP, 16-ft. above ground, 10649-ft. above sea level, lat. 37° 35' 56.9", long. 112° 51' 23.2".  
 Began Operation: August 18, 2004.  
 Ownership: Iron County.

**Cedar Canyon**—K31EI-D, Ch. 31, Iron County. (KSTU Ch. 28 Salt Lake City; KJZZ-TV Ch. 46 Salt Lake City) Phone: 435-477-8341.  
 Technical Facilities: 0.2-kw ERP, 16-ft. above ground, 10649-ft. above sea level, lat. 37° 35' 56.9", long. 112° 51' 23.2".  
 Began Operation: January 30, 1995.  
 Ownership: Iron County.

**Cedar Canyon**—K33EB-D, Ch. 33, Iron County. Phone: 435-477-8341.  
 Technical Facilities: 0.2-kw ERP, 16-ft. above ground, 10649-ft. above sea level, lat. 37° 35' 56.9", long. 112° 51' 23.2".  
 Began Operation: March 14, 1994.  
 Ownership: Iron County.

**Cedar Canyon**—K02NU, Ch. 2, Iron County. (KSTU Ch. 28 Salt Lake City) Phone: 435-477-8341.  
 Technical Facilities: 1.78-kw ERP, 32-ft. above ground, 8792-ft. above sea level, lat. 37° 38' 18", long. 113° 01' 52".  
 Ownership: Iron County.

**Cedar Canyon**—K05HB, Ch. 5, Iron County. (KBYU-TV Ch. 44 Provo)  
 Technical Facilities: 1.47-kw ERP, 33-ft. above ground, 8825-ft. above sea level, lat. 37° 38' 18", long. 113° 01' 52".  
 Ownership: Iron County.

**Cedar Canyon**—K07GQ, Ch. 7, Iron County. (KUED Ch. 42 Salt Lake City) Phone: 435-477-8341.  
 Technical Facilities: 0.39-kw ERP, 32-ft. above ground, 8792-ft. above sea level, lat. 37° 38' 18", long. 113° 01' 52".  
 Holds CP for change to 0.24-kw ERP, 39-ft. above ground, 8589-ft. above sea level, lat. 37° 38' 20.8", long. 113° 01' 52.8". BDFCDTV-20090105AAA.  
 Ownership: Iron County.

**Cedar Canyon**—K09CJ, Ch. 9, Iron County. (KUTV Ch. 34 Salt Lake City)  
 Technical Facilities: 0.39-kw ERP, 32-ft. above ground, 8792-ft. above sea level, lat. 37° 38' 18", long. 113° 01' 52".  
 Ownership: Iron County.

**Cedar Canyon**—K11CQ, Ch. 11, Iron County. (KTVX Ch. 40 Salt Lake City)  
 Technical Facilities: 0.39-kw ERP, 32-ft. above ground, 8792-ft. above sea level, lat. 37° 38' 18", long. 113° 01' 52".  
 Holds CP for change to 0.24-kw ERP, 39-ft. above ground, 8589-ft. above sea level, lat. 37° 38' 20.8", long. 113° 01' 52.8". BDFCDTV-20090105AAB.  
 Began Operation: February 27, 1981.  
 Ownership: Iron County.

**Cedar Canyon**—K13CP, Ch. 13, Iron County. (KSL-TV Ch. 38 Salt Lake City)  
 Technical Facilities: 0.39-kw ERP, 32-ft. above ground, 8792-ft. above sea level, lat. 37° 38' 18", long. 113° 01' 52".  
 Ownership: Iron County.

**Cedar Canyon**—K39FQ-D, Ch. 39, Iron County. Phone: 435-477-8341.  
 Technical Facilities: 0.38-kw ERP, 33-ft. above ground, 8583-ft. above sea level, lat. 37° 38' 20.8", long. 113° 01' 52.8".  
 Ownership: Iron County.

**Cedar Canyon**—K41GE, Ch. 41, U. of Utah. Phone: 801-585-3601.

Technical Facilities: 0.285-kw ERP, 25-ft. above ground, 8785-ft. above sea level, lat. 37° 38' 18", long. 113° 01' 52".  
 Holds CP for change to 0.38-kw ERP, BDFCDTT-20100323AFZ.  
 Ownership: U. of Utah.

**Cedar City**—K45HD-D, Ch. 45, Iron County. (KUED Ch. 42 Salt Lake City) Phone: 435-477-8341.  
 Technical Facilities: 0.4-kw ERP, 26-ft. above ground, 8576-ft. above sea level, lat. 37° 38' 20.8", long. 113° 01' 52.8".  
 Began Operation: September 3, 2003.  
 Ownership: Iron County.

**Cedar City**—K47IS-D, Ch. 47, Iron County. (KSL-TV Ch. 38 Salt Lake City) Phone: 435-477-8341.  
 Technical Facilities: 0.3-kw ERP, 25-ft. above ground, 8785-ft. above sea level, lat. 37° 38' 18", long. 113° 01' 52".  
 Began Operation: December 27, 2005.  
 Ownership: Iron County.

**Cedar City**—K54JZ-D, Ch. 54, Iron County. Phone: 435-477-8341.  
 Technical Facilities: 0.01-kw ERP, 33-ft. above ground, 8583-ft. above sea level, lat. 37° 38' 20.8", long. 113° 01' 52.8".  
 Began Operation: July 28, 2009.  
 Ownership: Iron County.

**Cedar City**—K55KK-D, Ch. 55, Iron County. Phone: 435-477-8341.  
 Technical Facilities: 0.01-kw ERP, 33-ft. above ground, 8583-ft. above sea level, lat. 37° 38' 20.8", long. 113° 01' 52.8".  
 Began Operation: July 28, 2009.  
 Ownership: Iron County.

**Cedar City, etc.**—K10PN-D, Ch. 10, Iron County. Phone: 435-477-8341.  
 Technical Facilities: 0.06-kw ERP, 30-ft. above ground, 8579-ft. above sea level, lat. 37° 38' 20.8", long. 113° 01' 52.8".  
 Began Operation: July 28, 2009.  
 Ownership: Iron County.

**Cedar City, etc.**—K35HG-D, Ch. 35, Iron County. (KTVX Ch. 40 Salt Lake City) Phone: 435-477-8341.  
 Technical Facilities: 0.3-kw ERP, 46-ft. above ground, 8806-ft. above sea level, lat. 37° 38' 18", long. 113° 01' 52".  
 Began Operation: November 15, 2005.  
 Ownership: Iron County.

**Cedar City, etc.**—K43JT-D, Ch. 43, Iron County. (KUCW Ch. 48 Ogden) Phone: 435-477-8341.  
 Technical Facilities: 0.38-kw ERP, 33-ft. above ground, 8583-ft. above sea level, lat. 37° 38' 20.8", long. 113° 01' 52.8".  
 Began Operation: January 30, 2006.  
 Ownership: Iron County.

**Circleville**—K07JV, Ch. 7, U. of Utah. (KUED Ch. 42 Salt Lake City)  
 Technical Facilities: 0.31-kw ERP, 6499-ft. above sea level, lat. 38° 12' 49", long. 112° 14' 23".  
 Ownership: U. of Utah.

**Circleville**—K09FX, Ch. 9, Piute County. (KTVX Ch. 40 Salt Lake City)

Technical Facilities: 0.021-kw ERP, lat. 38° 12' 49", long. 112° 14' 23".

Ownership: Piute County.

**Circleville**—K11FZ, Ch. 11, Piute County. (KUTV Ch. 34 Salt Lake City)

Technical Facilities: 0.021-kw ERP, lat. 38° 12' 49", long. 112° 14' 23".

Ownership: Piute County.

**Circleville**—K13EK, Ch. 13, Piute County. (KSL-TV Ch. 38 Salt Lake City)

Technical Facilities: 0.008-kw ERP, lat. 38° 12' 49", long. 112° 14' 23".

Ownership: Piute County.

**Circleville**—K17HD, Ch. 17, Piute County. (KSTU Ch. 28 Salt Lake City)

Technical Facilities: 0.08-kw ERP, 16-ft. above ground, 6512-ft. above sea level, lat. 38° 12' 49", long. 112° 14' 23".

Ownership: Piute County.

**Circleville**—K19GM-D, Ch. 19, Piute County. Phone: 435-577-2840.

Technical Facilities: 0.006-kw ERP, 15-ft. above ground, 6511-ft. above sea level, lat. 38° 12' 41.3", long. 112° 14' 01.8".

Ownership: Piute County.

**Circleville**—K21IB-D, Ch. 21, Piute County. Phone: 435-577-2840.

Technical Facilities: 0.006-kw ERP, 15-ft. above ground, 6511-ft. above sea level, lat. 38° 12' 41.3", long. 112° 14' 01.8".

Ownership: Piute County.

**Circleville**—K31FY-D, Ch. 31, Piute County. Phone: 435-577-2840.

Technical Facilities: 0.006-kw ERP, 15-ft. above ground, 6511-ft. above sea level, lat. 38° 12' 41.3", long. 112° 14' 01.8".

Ownership: Piute County.

**Circleville**—K32HN-D, Ch. 32, Piute County. Phone: 435-577-2840.

Technical Facilities: 0.006-kw ERP, 15-ft. above ground, 6511-ft. above sea level, lat. 38° 12' 41.3", long. 112° 14' 01.8".

Ownership: Piute County.

**Circleville**—K33JD-D, Ch. 33, U. of Utah. Phone: 801-585-3601.

Technical Facilities: 0.006-kw ERP, 15-ft. above ground, 6511-ft. above sea level, lat. 38° 12' 41.3", long. 112° 14' 01.8".

Ownership: U. of Utah.

**Coalville**—K07LT, Ch. 7, Summit County. (KUED Ch. 42 Salt Lake City)

Technical Facilities: 0.141-kw ERP, 6020-ft. above sea level, lat. 40° 55' 26", long. 111° 23' 51".

Ownership: Summit County.

**Coalville**—K09DP, Ch. 9, Summit County. (KUTV Ch. 34 Salt Lake City)

Technical Facilities: 0.146-kw ERP, lat. 40° 55' 26", long. 111° 23' 51".

Ownership: Summit County.

**Coalville**—K11DW, Ch. 11, Summit County. (KTVX Ch. 40 Salt Lake City)

Technical Facilities: 0.146-kw ERP, 6020-ft. above sea level, lat. 40° 55' 26", long. 111° 23' 51".

Ownership: Summit County.

**Coalville**—K13DP, Ch. 13, Summit County. (KSL-TV Ch. 38 Salt Lake City)

Technical Facilities: 0.144-kw ERP, 6020-ft. above sea level, lat. 40° 55' 26", long. 111° 23' 51".

Ownership: Summit County.

**Coalville**—K21JM-D, Ch. 21, Summit County. Phone: 435-336-3220.

Technical Facilities: 0.008-kw ERP, 20-ft. above ground, 5846-ft. above sea level, lat. 40° 55' 26.1", long. 111° 23' 50.3".

Began Operation: June 24, 2009.

Ownership: Summit County.

**Coalville**—K23JS-D, Ch. 23, Summit County. Phone: 435-336-3220.

Technical Facilities: 0.008-kw ERP, 20-ft. above ground, 5846-ft. above sea level, lat. 40° 55' 26.3", long. 111° 23' 50.3".

Began Operation: June 24, 2009.

Ownership: Summit County.

**Coalville**—K25KJ-D, Ch. 25, Summit County. Phone: 435-336-3220.

Technical Facilities: 0.008-kw ERP, 20-ft. above ground, 5846-ft. above sea level, lat. 40° 55' 26.3", long. 111° 23' 50.3".

Began Operation: June 24, 2009.

Ownership: Summit County.

**Coalville**—K27IZ-D, Ch. 27, Summit County. Phone: 435-336-3220.

Technical Facilities: 0.008-kw ERP, 20-ft. above ground, 5846-ft. above sea level, lat. 40° 55' 26.3", long. 111° 23' 50.3".

Began Operation: June 24, 2009.

Ownership: Summit County.

**Coalville**—K35HH, Ch. 35, Summit County. (KJZZ-TV Ch. 46 Salt Lake City) Phone: 435-336-3220.

Technical Facilities: 0.14-kw ERP, 9-ft. above ground, 6009-ft. above sea level, lat. 40° 55' 26", long. 111° 23' 51".

Ownership: Summit County.

**Coalville & adjacent area**—K24GF, Ch. 24, Summit County. Phone: 435-336-3220.

Technical Facilities: 0.14-kw ERP, 9-ft. above ground, 6009-ft. above sea level, lat. 40° 55' 26", long. 111° 23' 51".

Ownership: Summit County.

**Coalville & adjacent area**—K28IP, Ch. 28, Summit County. Phone: 439-336-3220.

Technical Facilities: 0.14-kw ERP, 9-ft. above ground, 6009-ft. above sea level, lat. 40° 55' 26", long. 111° 23' 51".

Ownership: Summit County.

**Coalville & adjacent area**—K29IN-D, Ch. 29, Summit County. Phone: 435-336-3220.

Technical Facilities: 0.008-kw ERP, 20-ft. above ground, 5846-ft. above sea level, lat. 40° 55' 26.3", long. 111° 23' 50.3".

Ownership: Summit County.

**Coalville & adjacent area**—K31KC-D, Ch. 31, Summit County. Phone: 435-336-3220.

Technical Facilities: 0.008-kw ERP, 20-ft. above ground, 5846-ft. above sea level, lat. 40° 55' 26.3", long. 111° 23' 50.3".

Began Operation: June 24, 2009.

Ownership: Summit County.

**Coalville & adjacent area**—K32IT-D, Ch. 32, Summit County. Phone: 403-336-3220.

Technical Facilities: 0.008-kw ERP, 20-ft. above ground, 5846-ft. above sea level, lat. 40° 55' 26.3", long. 111° 23' 50.3".

Began Operation: June 24, 2009.

Ownership: Summit County.

**Coalville, etc.**—K26DS, Ch. 26, Summit County. (KSTU Ch. 28 Salt Lake City)

Technical Facilities: 0.14-kw ERP, 10-ft. above ground, 6010-ft. above sea level, lat. 40° 55' 26", long. 111° 23' 51".

Ownership: Summit County.

**Coalville, etc.**—K30KG-D, Ch. 30, Summit County. Phone: 435-336-3220.

Technical Facilities: 0.008-kw ERP, 20-ft. above ground, 5846-ft. above sea level, lat. 40° 55' 26.3", long. 111° 23' 50.3".

Began Operation: June 24, 2009.

Ownership: Summit County.

**Columbia, etc.**—K27KG-D, Ch. 27, U. of Utah. Phone: 801-585-3601.

Technical Facilities: 0.006-kw ERP, 50-ft. above ground, 9843-ft. above sea level, lat. 39° 45' 22", long. 110° 59' 26".

Began Operation: June 8, 2009.

Ownership: U. of Utah.

**Columbia, etc.**—K49BO, Ch. 49, U. of Utah. (KUED Ch. 42 Salt Lake City)

Technical Facilities: 1.07-kw ERP, 36-ft. above ground, 9819-ft. above sea level, lat. 39° 45' 26", long. 110° 55' 22".

Ownership: U. of Utah.

**Delta**—K39FR, Ch. 39, Millard County. Phone: 435-743-5227.

Technical Facilities: 2.69-kw ERP, 26-ft. above ground, 5705-ft. above sea level, lat. 39° 21' 15", long. 112° 20' 30".

Ownership: Millard County.

**Delta**—K49HA, Ch. 49, Millard County. Phone: 435-864-1405.

Technical Facilities: 2.6-kw ERP, 23-ft. above ground, 6598-ft. above sea level, lat. 39° 21' 15", long. 112° 20' 30".

Ownership: Millard County.

**Delta**—K53JE-D, Ch. 53, Millard County. Phone: 435-864-1405.

Technical Facilities: 0.008-kw ERP, 25-ft. above ground, 5474-ft. above sea level, lat. 39° 21' 12.1", long. 112° 21' 05.8".

Ownership: Millard County.

**Delta & Oak City**—K43GN, Ch. 43, Millard County. (KSTU Ch. 28 Salt Lake City) Phone: 435-864-1405.

Technical Facilities: 2.6-kw ERP, 25-ft. above ground, 6601-ft. above sea level, lat. 39° 21' 15", long. 112° 20' 30".

Ownership: Millard County.

**Delta & Oak City**—K47HM, Ch. 47, U. of Utah. Phone: 801-581-7777.

Technical Facilities: 2.5-kw ERP, 25-ft. above ground, 6601-ft. above sea level, lat. 39° 21' 15", long. 112° 20' 30".

Holds CP for change to 0.1-kw ERP, 23-ft. above ground, 5482-ft. above sea level, lat. 39° 21' 12.1", long. 112° 21' 05.8". BDFCDTT-20100323AJC.

Ownership: U. of Utah.

**Delta, etc.**—K31FG, Ch. 31, SLC TV Licensee Corp. Phone: 212-891-2100.

Studio: 2185 South 3600 West, Salt Lake City, UT 84119.

Technical Facilities: 2.63-kw ERP, 23-ft. above ground, 6598-ft. above sea level, lat. 39° 21' 15", long. 112° 20' 30".

Transmitter: 1.5-mi. SSW of Oak City.

Ownership: Four Points Media Group Holding LLC.

**Delta, etc.**—K35GC, Ch. 35, Millard County. (KTVX Ch. 40 Salt Lake City) Phone: 435-864-1405.

Technical Facilities: 2.7-kw ERP, 25-ft. above ground, 6601-ft. above sea level, lat. 39° 21' 15", long. 112° 20' 30".

Ownership: Millard County.

**Delta, etc.**—K38JT-D, Ch. 38, Millard County. Phone: 435-864-1405.

Technical Facilities: 0.008-kw ERP, 25-ft. above ground, 5474-ft. above sea level, lat. 39° 21' 12.1", long. 112° 21' 05.8".

Ownership: Millard County.

**Delta, etc.**—K40IW-D, Ch. 40, Millard County. Phone: 435-864-1405.

Technical Facilities: 0.008-kw ERP, 25-ft. above ground, 5474-ft. above sea level, lat. 39° 21' 12.1", long. 112° 21' 05.8".

Ownership: Millard County.

**Delta, etc.**—K44IZ-D, Ch. 44, SLC TV Licensee Corp. Phone: 801-839-1234.

Technical Facilities: 0.015-kw ERP, 25-ft. above ground, 5474-ft. above sea level, lat. 39° 21' 12.1", long. 112° 21' 05.8".

Ownership: CBS Corp.

**Delta, etc.**—K46IW-D, Ch. 46, Millard County. Phone: 435-864-1405.

Technical Facilities: 0.008-kw ERP, 25-ft. above ground, 5474-ft. above sea level, lat. 39° 21' 12.1", long. 112° 21' 05.8".

Ownership: Millard County.

**Delta, etc.**—K48KS-D, Ch. 48, U. of Utah. Phone: 801-585-3601.

Technical Facilities: 0.01-kw ERP, 23-ft. above ground, 5472-ft. above sea level, lat. 39° 21' 12.1", long. 112° 21' 05.8".

Ownership: U. of Utah.

**Delta, etc.**—K51GG, Ch. 51, Millard County. (KJZZ-TV Ch. 46 Salt Lake City) Phone: 435-864-1405.

Technical Facilities: 2-kw ERP, 26-ft. above ground, 5476-ft. above sea level, lat. 39° 21' 12", long. 112° 21' 06".

Ownership: Millard County.

**Delta, Oak City, etc.**—K36IK-D, Ch. 36, Millard County. Phone: 435-864-1405.

Technical Facilities: 0.008-kw ERP, 25-ft. above ground, 5474-ft. above sea level, lat. 39° 21' 12.1", long. 112° 21' 05.8".

Ownership: Millard County.

**Delta, Oak City, etc.**—K42HQ-D, Ch. 42, Millard County. Phone: 435-864-1405.

Technical Facilities: 0.008-kw ERP, 25-ft. above ground, 5474-ft. above sea level, lat. 39° 21' 12.1", long. 112° 21' 05.8".

Ownership: Millard County.

**Delta, Oak City, etc.**—K50JW-D, Ch. 50, Millard County. Phone: 435-864-1405.

Technical Facilities: 0.008-kw ERP, 25-ft. above ground, 5474-ft. above sea level, lat. 39° 21' 12.1", long. 112° 21' 05.8".

Began Operation: June 15, 2009.

Ownership: Millard County.

**Duchesne**—K03CN, Ch. 3, Duchesne County. (KUED Ch. 42 Salt Lake City)

Technical Facilities: 0.004-kw ERP, lat. 40° 09' 12", long. 110° 23' 40".

Ownership: Duchesne County.

**Duchesne**—K08CT, Ch. 8, Duchesne County. (KUTV Ch. 34 Salt Lake City)

Technical Facilities: 0.004-kw ERP, lat. 40° 09' 12", long. 110° 23' 40".

Ownership: Duchesne County.

**Duchesne**—K10DE, Ch. 10, Duchesne County. (KTVX Ch. 40 Salt Lake City)

Technical Facilities: 0.004-kw ERP, lat. 40° 09' 12", long. 110° 23' 40".

Ownership: Duchesne County.

**Duchesne**—K23FT, Ch. 23, U. of Utah. Phone: 801-585-3601.

Technical Facilities: 2-kw ERP, 40-ft. above ground, 10056-ft. above sea level, lat. 40° 21' 45", long. 110° 47' 31".

Ownership: U. of Utah.

**Duchesne**—K31JC-D, Ch. 31, Duchesne County. Phone: 435-738-1100.

Technical Facilities: 0.012-kw ERP, 39-ft. above ground, 5850-ft. above sea level, lat. 40° 09' 17.9", long. 110° 23' 29.1".

Began Operation: January 1, 1900.

Ownership: Duchesne County.

**Duchesne**—K32HX-D, Ch. 32, Duchesne County. Phone: 435-738-1100.

Technical Facilities: 0.012-kw ERP, 33-ft. above ground, 5755-ft. above sea level, lat. 40° 09' 17.9", long. 110° 23' 29.1".

Began Operation: January 1, 1900.

Ownership: Duchesne County.

**Duchesne**—K34FV, Ch. 34, Duchesne County.

Technical Facilities: 0.22-kw ERP, 19-ft. above ground, 5564-ft. above sea level, lat. 40° 09' 12", long. 110° 23' 40".

Ownership: Duchesne County.

**Duchesne**—K35IK-D, Ch. 35, Duchesne County. Phone: 435-738-1100.

Technical Facilities: 0.012-kw ERP, 39-ft. above ground, 5860-ft. above sea level, lat. 40° 09' 17.9", long. 110° 23' 29.1".

Began Operation: January 1, 1900.

Ownership: Duchesne County.

**Duchesne**—K39JL-D, Ch. 39, Duchesne County. Phone: 435-738-1100.

Technical Facilities: 0.012-kw ERP, 39-ft. above ground, 5860-ft. above sea level, lat. 40° 09' 17.9", long. 110° 23' 29.1".

Began Operation: January 1, 1900.

Ownership: Duchesne County.

**Duchesne**—K40HS-D, Ch. 40, High Plains Broadcasting License Co. LLC. Phone: 580-269-2215.

Technical Facilities: 0.035-kw ERP, 33-ft. above ground, 5853-ft. above sea level, lat. 40° 09' 17.9", long. 110° 23' 29.1".

Ownership: High Plains Broadcasting LLC.

**Duchesne**—K45AG, Ch. 45, Duchesne County. (KBYU-TV Ch. 44 Provo)

Technical Facilities: 0.07-kw ERP, lat. 40° 09' 12", long. 110° 23' 40".

Ownership: Duchesne County.

**Duchesne**—K47AN, Ch. 47, Duchesne County. (KAMR-TV Ch. 19 Amarillo)

Technical Facilities: 0.069-kw ERP, 6919-ft. above sea level, lat. 40° 09' 12", long. 110° 23' 40".

Ownership: Duchesne County.

**Duchesne County (rural)**—K17DM, Ch. 17, Duchesne County.

Technical Facilities: 3.12-kw ERP, 43-ft. above ground, 10059-ft. above sea level, lat. 40° 21' 45", long. 110° 47' 31".

Ownership: Duchesne County.

**Duchesne, etc.**—K12DL, Ch. 12, Duchesne County. (KSL-TV Ch. 38 Salt Lake City)

Technical Facilities: 0.004-kw ERP, lat. 40° 09' 12", long. 110° 23' 40".

Ownership: Duchesne County.

**Duchesne, etc.**—K36IM-D, Ch. 36, Duchesne County. Phone: 435-738-1100.

Technical Facilities: 0.012-kw ERP, 39-ft. above ground, 5860-ft. above sea level, lat. 40° 09' 17.9", long. 110° 23' 29.1".

Began Operation: January 1, 1900.

Ownership: Duchesne County.

**East Carbon County**—K39CO, Ch. 39, Carbon County. (KBYU-TV Ch. 44 Provo) Phone: 435-636-3200.

Technical Facilities: 1.42-kw ERP, 26-ft. above ground, 9829-ft. above sea level, lat. 39° 45' 22", long. 110° 59' 26".

Ownership: Carbon County.

**East Price**—K020T, Ch. 2, Carbon County. Phone: 435-636-3200.

Technical Facilities: 0.002-kw ERP, lat. 39° 36' 38", long. 110° 48' 47".

Transmitter: 0.7-mi. N of Price.

Ownership: Carbon County.

**East Price**—K04IW, Ch. 4, Carbon County. (KTVX Ch. 40 Salt Lake City) Phone: 435-636-3200.

Technical Facilities: 0.034-kw ERP, lat. 39° 36' 38", long. 110° 48' 47".

Ownership: Carbon County.

**East Price**—K05GX, Ch. 5, Carbon County. (KSL-TV Ch. 38 Salt Lake City) Phone: 435-636-3200.

Technical Facilities: 0.03-kw ERP, lat. 39° 36' 38", long. 110° 48' 47".

Ownership: Carbon County.

**East Price**—K07OQ, Ch. 7, Carbon County. (KUED Ch. 42 Salt Lake City) Phone: 435-636-3200.

Technical Facilities: 0.002-kw ERP, lat. 39° 36' 38", long. 110° 48' 47".

Ownership: Carbon County.

**East Price**—K34JT-D, Ch. 34, Carbon County. Phone: 435-636-3200.

Technical Facilities: 0.006-kw ERP, 15-ft. above ground, 5888-ft. above sea level, lat. 39° 36' 38", long. 110° 48' 47".

Began Operation: July 20, 2009.

Ownership: Carbon County.

**East Price**—K38KS-D, Ch. 38, Carbon County. Phone: 435-636-3200.

Technical Facilities: 0.006-kw ERP, 15-ft. above ground, 5890-ft. above sea level, lat. 39° 36' 38", long. 110° 48' 47".

Began Operation: July 20, 2009.

Ownership: Carbon County.

**East Price**—K40KE-D, Ch. 40, Carbon County. Phone: 435-636-3200.

Technical Facilities: 0.006-kw ERP, 15-ft. above ground, 5890-ft. above sea level, lat. 39° 36' 38", long. 110° 48' 47".

Began Operation: July 27, 2009.

Ownership: Carbon County.

**East Price**—K42HV-D, Ch. 42, Carbon County. Phone: 435-636-3200.

Technical Facilities: 0.006-kw ERP, 15-ft. above ground, 5890-ft. above sea level, lat. 39° 36' 38", long. 110° 48' 47".

Began Operation: July 27, 2009.

Ownership: Carbon County.

**Echo**—K35FZ, Ch. 35, Summit County. Phone: 435-636-3200.

Technical Facilities: 0.669-kw ERP, lat. 40° 58' 40", long. 111° 26' 08".

Transmitter: 0.06-mi. NE of Echo.

Ownership: Summit County.

**Emery**—K17HR-D, Ch. 17, Emery County. Phone: 435-381-5678.

Technical Facilities: 0.012-kw ERP, 38-ft. above ground, 6865-ft. above sea level, lat. 38° 55' 52", long. 111° 11' 25".

Ownership: Emery County.

**Emery**—K19GK-D, Ch. 19, Emery County. Phone: 435-381-5678.

Technical Facilities: 0.012-kw ERP, 38-ft. above ground, 6865-ft. above sea level, lat. 38° 55' 52", long. 111° 11' 25".

Ownership: Emery County.

**Emery**—K21HZ-D, Ch. 21, Emery County. Phone: 435-381-5678.

Technical Facilities: 0.012-kw ERP, 38-ft. above ground, 6865-ft. above sea level, lat. 38° 55' 52", long. 111° 11' 25".

Ownership: Emery County.

**Emery**—K23IE-D, Ch. 23, Emery County. Phone: 435-381-5678.

Technical Facilities: 0.012-kw ERP, 38-ft. above ground, 6865-ft. above sea level, lat. 38° 55' 52", long. 111° 11' 25".

Ownership: Emery County.

**Emery**—K25JA-D, Ch. 25, Emery County. Phone: 435-381-5678.

Technical Facilities: 0.012-kw ERP, 38-ft. above ground, 6865-ft. above sea level, lat. 38° 55' 52", long. 111° 11' 25".

Ownership: Emery County.

**Emery**—K27IS-D, Ch. 27, Emery County. Phone: 435-381-5678.

Technical Facilities: 0.012-kw ERP, 38-ft. above ground, 6865-ft. above sea level, lat. 38° 55' 52", long. 111° 11' 25".

Ownership: Emery County.

**Emery**—K28KN-D, Ch. 28, Emery County. Phone: 435-381-5678.

Technical Facilities: 0.012-kw ERP, 38-ft. above ground, 6865-ft. above sea level, lat. 38° 55' 52", long. 111° 11' 25".

Began Operation: January 7, 2010.

Ownership: Emery County.

**Emery**—K29HK-D, Ch. 29, Emery County. Phone: 435-381-5678.

Technical Facilities: 0.012-kw ERP, 38-ft. above ground, 6865-ft. above sea level, lat. 38° 55' 52", long. 111° 11' 25".

Ownership: Emery County.

**Emery**—K30KH-D, Ch. 30, Emery County. Phone: 435-381-5678.

Began Operation: January 7, 2010.

Ownership: Emery County.

**Emery**—K35DW, Ch. 35, Emery County. (KSTU Ch. 28 Salt Lake City) Phone: 435-381-5678.

Technical Facilities: 0.142-kw ERP, 49-ft. above ground, 6814-ft. above sea level, lat. 38° 55' 52", long. 111° 11' 25".

Ownership: Emery County.

**Emery**—K39DV, Ch. 39, Emery County. (KUED Ch. 42 Salt Lake City) Phone: 435-381-5678.

Technical Facilities: 0.142-kw ERP, 46-ft. above ground, 6811-ft. above sea level, lat. 38° 55' 52", long. 111° 11' 25".

Ownership: Emery County.

**Emery**—K41GV, Ch. 41, Emery County. Phone: 435-381-5678.

Technical Facilities: 0.1-kw ERP, 26-ft. above ground, 6827-ft. above sea level, lat. 38° 55' 52", long. 111° 11' 25".

Ownership: Emery County.

**Emery**—K43EV, Ch. 43, Emery County. Phone: 435-381-5678.

Technical Facilities: 0.141-kw ERP, lat. 38° 55' 53", long. 111° 11' 25".

Transmitter: Approx. 3-mi. E of Emery City.

Ownership: Emery County.

**Emery**—K45GP, Ch. 45, Emery County. (KUTV Ch. 34 Salt Lake City) Phone: 435-381-5678.

Technical Facilities: 0.1-kw ERP, 26-ft. above ground, 6827-ft. above sea level, lat. 38° 55' 52", long. 111° 11' 25".

Ownership: Emery County.

**Emery**—K47HD, Ch. 47, Emery County. Phone: 435-381-5678.

Technical Facilities: 0.1-kw ERP, 26-ft. above ground, 6827-ft. above sea level, lat. 38° 55' 53", long. 111° 11' 25".

Ownership: Emery County.

**Emery**—K49GB, Ch. 49, Emery County. (KSL-TV Ch. 38 Salt Lake City) Phone: 435-381-5678.

Technical Facilities: 0.1-kw ERP, 26-ft. above ground, 6827-ft. above sea level, lat. 38° 55' 52", long. 111° 11' 25".

Ownership: Emery County.

**Enterprise**—K03BF, Ch. 3, SLC TV Licensee Corp. (KUTV Ch. 34 Salt Lake City) Phone: 212-891-2100.

Technical Facilities: 0.014-kw ERP, lat. 37° 36' 00", long. 113° 44' 00".

Ownership: Four Points Media Group Holding LLC.

**Enterprise**—K05BU, Ch. 5, Newport Television License LLC. (KTVX Ch. 40 Salt Lake City) Phone: 816-751-0200.

Technical Facilities: 0.014-kw ERP, lat. 37° 36' 00", long. 113° 44' 00".

Ownership: Newport Television LLC.

**Enterprise**—K07ED-D, Ch. 7, Bonneville Holding Co. (KSL-TV Ch. 38 Salt Lake City) Phone: 801-575-7517.

Technical Facilities: 0.031-kw ERP, 26-ft. above ground, 5830-ft. above sea level, lat. 37° 36' 00", long. 113° 44' 00".

Ownership: Bonneville International Corp.

**Enterprise**—K13HH, Ch. 13, U. of Utah. (KUED Ch. 42 Salt Lake City)

Technical Facilities: 0.01-kw ERP, lat. 37° 36' 00", long. 113° 44' 00".

Ownership: U. of Utah.

**Enterprise**—K42IN-D, Ch. 42, U. of Utah. Phone: 801-585-3601.

Technical Facilities: 0.01-kw ERP, 20-ft. above ground, 7132-ft. above sea level, lat. 37° 30' 22.4", long. 113° 39' 36.2".

Began Operation: December 2, 2008.

Ownership: U. of Utah.

**Enterprise**—KMBU-LP, Ch. 32, CCR-St. George IV LLC. Phone: 303-468-6500.

Technical Facilities: 0.079-kw ERP, 20-ft. above ground, 7218-ft. above sea level, lat. 37° 30' 46", long. 113° 39' 14".

Holds CP for change to 10-kw ERP, 39-ft. above ground, 7231-ft. above sea level, BDFCDTA-20060630AGS.

Ownership: Cherry Creek Radio LLC.

**Enterprise, etc.**—K34FW, Ch. 34, Brigham Young U. Phone: 801-422-8450.

Technical Facilities: 0.38-kw ERP, 33-ft. above ground, 7224-ft. above sea level, lat. 37° 30' 46", long. 113° 39' 14".

Holds CP for change to 0.1-kw ERP, 33-ft. above ground, 7182-ft. above sea level, lat. 37° 30' 22", long. 113° 39' 36". BDFCDTT-20090818AAR.

Began Operation: April 27, 1981.

Ownership: Brigham Young U.

**Escalante**—K02FQ, Ch. 2, Garfield County. (KUTV Ch. 34 Salt Lake City) Phone: 435-676-8829.

Technical Facilities: 0.007-kw ERP, lat. 37° 56' 25", long. 111° 43' 40".

Ownership: Garfield County.

**Escalante**—K04FR, Ch. 4, Garfield County. (KTVX Ch. 40 Salt Lake City) Phone: 435-676-8826.

Technical Facilities: 0.009-kw ERP, lat. 37° 56' 25", long. 111° 43' 40".

Ownership: Garfield County.

**Escalante**—K05DV, Ch. 5, Garfield County. (KSL-TV Ch. 38 Salt Lake City) Phone: 435-676-8826.

Technical Facilities: 0.009-kw ERP, lat. 37° 56' 25", long. 111° 43' 40".

Ownership: Garfield County.

**Escalante**—K07JZ, Ch. 7, Garfield County. (KUED Ch. 42 Salt Lake City) Phone: 435-676-8826.

Technical Facilities: 0.008-kw ERP, lat. 37° 56' 25", long. 111° 43' 40".

Ownership: Garfield County.

**Escalante**—K09WJ, Ch. 9, Garfield County. (KJZZ-TV Ch. 46 Salt Lake City) Phone: 435-676-8826.

Technical Facilities: 0.051-kw ERP, lat. 37° 47' 15", long. 111° 35' 45".

Transmitter: 1.2-mi. NNE of Escalante.

Ownership: Garfield County.

**Escalante**—K11SJ, Ch. 11, Garfield County. Phone: 435-676-8826.

Technical Facilities: 0.005-kw ERP, 26-ft. above ground, 6004-ft. above sea level, lat. 37° 47' 15", long. 111° 35' 45".

Ownership: Garfield County.

**Escalante**—K13VH, Ch. 13, Garfield County. Phone: 435-676-8826.

Technical Facilities: 0.005-w TPO, 26-ft. above ground, 6004-ft. above sea level, lat. 37° 47' 15", long. 111° 35' 45".

Ownership: Garfield County.

**Escalante**—K15EM-D, Ch. 15, U. of Utah. (KUEN Ch. 36 Ogden)

Technical Facilities: 0.09-kw ERP, 56-ft. above ground, 6207-ft. above sea level, lat. 37° 47' 10.47", long. 111° 35' 39.87".

Ownership: U. of Utah.

**Escalante**—K17IA-D, Ch. 17, Garfield County. Phone: 435-676-8826.

Technical Facilities: 0.01-kw ERP, 12-ft. above ground, 6164-ft. above sea level, lat. 37° 56' 25", long. 111° 43' 40".

Began Operation: July 17, 2009.

Ownership: Garfield County.

**Escalante**—K19GV-D, Ch. 19, Garfield County. Phone: 435-676-8826.

Technical Facilities: 0.01-kw ERP, 12-ft. above ground, 6164-ft. above sea level, lat. 37° 56' 25", long. 111° 43' 40".

Began Operation: July 17, 2009.

Ownership: Garfield County.

**Escalante**—K21IQ-D, Ch. 21, Garfield County. Phone: 435-676-8826.

Technical Facilities: 0.01-kw ERP, 12-ft. above ground, 6164-ft. above sea level, lat. 37° 56' 25", long. 111° 43' 40".

Began Operation: July 17, 2009.

Ownership: Garfield County.

**Escalante**—K23IW-D, Ch. 23, Garfield County. Phone: 435-676-8826.

Technical Facilities: 0.01-kw ERP, 12-ft. above ground, 6164-ft. above sea level, lat. 37° 56' 25", long. 111° 43' 40".

Began Operation: July 17, 2009.

Ownership: Garfield County.

**Escalante**—K27IT-D, Ch. 27, Garfield County. Phone: 435-676-8826.

Technical Facilities: 0.01-kw ERP, 12-ft. above ground, 6164-ft. above sea level, lat. 37° 47' 14.2", long. 111° 35' 43.4".

Began Operation: July 20, 2009.

Ownership: Garfield County.

**Escalante**—K29HN-D, Ch. 29, Garfield County. Phone: 435-676-8826.

Technical Facilities: 0.01-kw ERP, 12-ft. above ground, 6164-ft. above sea level, lat. 37° 56' 25", long. 111° 35' 43.4".

Began Operation: July 20, 2009.

Ownership: Garfield County.

**Escalante**—K31JE-D, Ch. 31, Garfield County. Phone: 435-676-8826.

Technical Facilities: 0.01-kw ERP, 12-ft. above ground, 6164-ft. above sea level, lat. 37° 56' 25", long. 111° 35' 43.4".

Began Operation: July 20, 2009.

Ownership: Garfield County.

**Eureka**—K29CJ, Ch. 29, Juab County. (KSTU Ch. 28 Salt Lake City)

Technical Facilities: 0.004-kw ERP, 10-ft. above ground, 7930-ft. above sea level, lat. 39° 56' 27", long. 112° 07' 11".

Ownership: Juab County.

**Eureka**—K33DL, Ch. 33, Juab County. (KBYU-TV Ch. 44 Provo)

Technical Facilities: 0.004-kw ERP, 10-ft. above ground, 7926-ft. above sea level, lat. 39° 56' 27", long. 112° 07' 11".

Ownership: Juab County.

**Eureka**—K35CZ, Ch. 35, Juab County. (KUEN Ch. 36 Ogden)

Technical Facilities: 0.004-kw ERP, 10-ft. above ground, 7930-ft. above sea level, lat. 39° 56' 27", long. 112° 07' 11".

Ownership: Juab County.

**Eureka**—K39CR, Ch. 39, Juab County. (KSL-TV Ch. 38 Salt Lake City)

Technical Facilities: 0.004-kw ERP, 10-ft. above ground, 7930-ft. above sea level, lat. 39° 56' 27", long. 112° 07' 11".

Ownership: Juab County.

**Eureka**—K41DC, Ch. 41, Juab County.

Technical Facilities: 0.004-kw ERP, 10-ft. above ground, 7930-ft. above sea level, lat. 39° 56' 27", long. 112° 07' 11".

Ownership: Juab County.

**Eureka**—K43DA, Ch. 43, Juab County. (KTVX Ch. 40 Salt Lake City)

Technical Facilities: 0.004-kw ERP, 10-ft. above ground, 7930-ft. above sea level, lat. 39° 56' 27", long. 112° 07' 11".

Ownership: Juab County.

**Eureka**—K45DD, Ch. 45, Juab County.

Technical Facilities: 0.004-kw ERP, 10-ft. above ground, 7930-ft. above sea level, lat. 39° 56' 27", long. 112° 07' 11".

Ownership: Juab County.

**Ferron**—K20KA-D, Ch. 20, Emery County. Phone: 435-381-5678.

Technical Facilities: 0.02-kw ERP, 52-ft. above ground, 6056-ft. above sea level, lat. 39° 05' 35.56", long. 111° 08' 40.3".

Began Operation: January 7, 2010.

Ownership: Emery County.

**Ferron**—K21JW-D, Ch. 21, Emery County. Phone: 435-381-5678.

Technical Facilities: 0.02-kw ERP, 52-ft. above ground, 6056-ft. above sea level, lat. 39° 05' 35.56", long. 111° 08' 40.3".

Began Operation: January 7, 2010.

Ownership: Emery County.

**Ferron**—K22JH-D, Ch. 22, Emery County. Phone: 435-381-5678.

Technical Facilities: 0.02-kw ERP, 52-ft. above ground, 6056-ft. above sea level, lat. 39° 05' 35.56", long. 111° 08' 40.3".

Began Operation: January 7, 2010.

Ownership: Emery County.

**Ferron**—K23JW-D, Ch. 23, Emery County. Phone: 435-381-5678.

Technical Facilities: 0.02-kw ERP, 52-ft. above ground, 6056-ft. above sea level, lat. 39° 05' 35.56", long. 111° 08' 40.3".

Began Operation: January 7, 2010.

Ownership: Emery County.

**Ferron**—K24IO-D, Ch. 24, Emery County. Phone: 435-381-5678.

Technical Facilities: 0.02-kw ERP, 52-ft. above ground, 6056-ft. above sea level, lat. 39° 05' 35.56", long. 111° 08' 40.3".

Began Operation: January 7, 2010.

Ownership: Emery County.

**Ferron**—K25KU-D, Ch. 25, Emery County. Phone: 435-381-5678.

Technical Facilities: 0.02-kw ERP, 52-ft. above ground, 6056-ft. above sea level, lat. 39° 05' 35.56", long. 111° 08' 40.3".

Began Operation: January 7, 2010.

Ownership: Emery County.

**Ferron**—K26JM-D, Ch. 26, Emery County. Phone: 435-381-5678.

Technical Facilities: 0.02-kw ERP, 52-ft. above ground, 6056-ft. above sea level, lat. 39° 05' 35.56", long. 111° 08' 40.3".

Began Operation: January 7, 2010.

Ownership: Emery County.

**Ferron**—K27KC-D, Ch. 27, Emery County. Phone: 435-381-5678.

Technical Facilities: 0.02-kw ERP, 52-ft. above ground, 6056-ft. above sea level, lat. 39° 05' 35.56", long. 111° 08' 40.3".

Began Operation: January 7, 2010.

Ownership: Emery County.

**Ferron**—K28KQ-D, Ch. 28, Emery County. Phone: 435-381-5678.

Technical Facilities: 0.02-kw ERP, 52-ft. above ground, 6056-ft. above sea level, lat. 39° 05' 35.56", long. 111° 08' 40.3".

Began Operation: January 7, 2010.

Ownership: Emery County.

**Ferron**—K29Y-D, Ch. 29, Emery County. Phone: 435-381-5678.

Technical Facilities: 0.02-kw ERP, 52-ft. above ground, 6056-ft. above sea level, lat. 39° 05' 35.56", long. 111° 08' 40.3".

Began Operation: January 7, 2010.

Ownership: Emery County.

**Fillmore**—K23IM-D, Ch. 23, Millard County. Phone: 435-864-1405.

**Technical Facilities:** 0.006-kw ERP, 48-ft. above ground, 5671-ft. above sea level, lat. 39° 02' 10", long. 112° 19' 31.2".

**Ownership:** Millard County.

**Fillmore—K32GE,** Ch. 32, Millard County. Phone: 435-743-5227.

**Technical Facilities:** 3.2-kw ERP, 26-ft. above ground, 5731-ft. above sea level, lat. 39° 02' 10", long. 112° 19' 31".

**Ownership:** Millard County.

**Fillmore—K34GO,** Ch. 34, Millard County. Phone: 435-743-5227.

**Technical Facilities:** 3.16-kw ERP, 26-ft. above ground, 5731-ft. above sea level, lat. 39° 02' 10", long. 112° 19' 31".

**Ownership:** Millard County.

**Fillmore—K36FY,** Ch. 36, Millard County. Phone: 435-743-5227.

**Technical Facilities:** 3.24-kw ERP, 26-ft. above ground, 5705-ft. above sea level, lat. 39° 02' 10", long. 112° 19' 31".

**Ownership:** Millard County.

**Fillmore—K38GT,** Ch. 38, Millard County. Phone: 435-743-5227.

**Technical Facilities:** 3.24-kw ERP, 26-ft. above ground, 5705-ft. above sea level, lat. 39° 02' 10", long. 112° 19' 31".

**Ownership:** Millard County.

**Fillmore—K40GD,** Ch. 40, Millard County. Phone: 435-743-5227.

**Technical Facilities:** 3.24-kw ERP, 26-ft. above ground, 5705-ft. above sea level, lat. 39° 02' 10", long. 112° 19' 31".

**Ownership:** Millard County.

**Fillmore—K48ED,** Ch. 48, Millard County School District. (KUED Ch. 42 Salt Lake City)

**Technical Facilities:** 3.16-kw ERP, lat. 39° 02' 10", long. 112° 19' 31".

**Ownership:** Millard County.

**Fillmore—K57JU-D,** Ch. 57, Millard County. Phone: 435-864-1405.

**Technical Facilities:** 0.006-kw ERP, 48-ft. above ground, 5671-ft. above sea level, lat. 39° 02' 10", long. 112° 19' 31.2".

**Ownership:** Millard County.

**Fillmore, etc.—K27JT-D,** Ch. 27, Millard County. Phone: 435-864-1405.

**Technical Facilities:** 0.006-kw ERP, 48-ft. above ground, 5671-ft. above sea level, lat. 39° 02' 10", long. 112° 19' 31.2".

**Began Operation:** June 15, 2009.

**Ownership:** Millard County.

**Fillmore, etc.—K42DR,** Ch. 42, Millard County. (KJZZ-TV Ch. 46 Salt Lake City)

**Technical Facilities:** 3.16-kw ERP, 26-ft. above ground, 5705-ft. above sea level, lat. 39° 02' 10", long. 112° 19' 31".

**Ownership:** Millard County.

**Fillmore, etc.—K44EA,** Ch. 44, U. of Utah. (KUEN Ch. 36 Ogden)

**Technical Facilities:** 1.81-kw ERP, 26-ft. above ground, 5709-ft. above sea level, lat. 39° 02' 10", long. 112° 19' 31".

**Ownership:** U. of Utah.

**Fillmore, etc.—K46EI,** Ch. 46, Millard County. (KSTU Ch. 28 Salt Lake City) Phone: 435-864-1405.

**Technical Facilities:** 3.16-kw ERP, 26-ft. above ground, 5705-ft. above sea level, lat. 39° 02' 10", long. 112° 19' 31".

**Ownership:** Millard County.

**Fillmore, etc.—K55KI-D,** Ch. 55, Millard County. Phone: 435-864-1405.

**Technical Facilities:** 0.006-kw ERP, 48-ft. above ground, 5671-ft. above sea level, lat. 39° 02' 10", long. 112° 19' 31.2".

**Began Operation:** January 1, 1900.

**Ownership:** Millard County.

**Fillmore, etc.—K56JC-D,** Ch. 56, Millard County. Phone: 435-864-1405.

**Technical Facilities:** 0.006-kw ERP, 48-ft. above ground, 5671-ft. above sea level, lat. 39° 02' 10", long. 112° 19' 31.2".

**Ownership:** Millard County.

**Fillmore, etc.—K58IU-D,** Ch. 58, Millard County. Phone: 435-864-1405.

**Technical Facilities:** 0.006-kw ERP, 48-ft. above ground, 5671-ft. above sea level, lat. 39° 02' 10", long. 112° 19' 31.2".

**Ownership:** Millard County.

**Fillmore, etc.—K59IR-D,** Ch. 59, Millard County. Phone: 435-864-1405.

**Technical Facilities:** 0.006-kw ERP, 48-ft. above ground, 5671-ft. above sea level, lat. 39° 02' 10", long. 112° 19' 31.2".

**Ownership:** Millard County.

**Fillmore, Meadow, etc.—K25JJ-D,** Ch. 25, Millard County. Phone: 435-864-1405.

**Technical Facilities:** 0.006-kw ERP, 48-ft. above ground, 5671-ft. above sea level, lat. 39° 02' 10", long. 112° 19' 31.2".

**Ownership:** Millard County.

**Fillmore, Meadow, etc.—K50DE,** Ch. 50, Millard County.

**Technical Facilities:** 3.16-kw ERP, 26-ft. above ground, 5705-ft. above sea level, lat. 39° 02' 10", long. 112° 19' 31".

**Ownership:** Millard County.

**Fillmore, Meadow, etc.—K52JX-D,** Ch. 52, Millard County. Phone: 435-864-1405.

**Technical Facilities:** 0.006-kw ERP, 48-ft. above ground, 5671-ft. above sea level, lat. 39° 02' 10", long. 112° 19' 31.2".

**Ownership:** Millard County.

**Fish Lake Resort—K03DE,** Ch. 3, Sevier County. (KSL-TV Ch. 38 Salt Lake City)

**Technical Facilities:** 0.01-kw ERP, lat. 38° 31' 40", long. 111° 43' 02".

**Ownership:** Sevier County.

**Fish Lake Resort—K06FL,** Ch. 6, Sevier County. (KUTV Ch. 34 Salt Lake City)

**Technical Facilities:** 0.018-kw ERP, lat. 38° 31' 40", long. 111° 43' 02".

**Ownership:** Sevier County.

**Fish Lake Resort—K07IZ,** Ch. 7, Sevier County. (KTVX Ch. 40 Salt Lake City)

**Technical Facilities:** 0.005-kw ERP, lat. 38° 31' 40", long. 111° 43' 02".

**Ownership:** Sevier County.

**Fish Lake Resort—K09VW,** Ch. 9, Sevier County. (KUED Ch. 42 Salt Lake City)

**Technical Facilities:** 0.004-kw ERP, 10-ft. above ground, 9659-ft. above sea level, lat. 38° 31' 40", long. 111° 43' 02".

**Ownership:** Sevier County.

**Fish Lake Resort—K11TG,** Ch. 11, Sevier County. (KSTU Ch. 28 Salt Lake City)

**Technical Facilities:** 0.004-kw ERP, 10-ft. above ground, 9659-ft. above sea level, lat. 38° 31' 40", long. 111° 43' 02".

**Ownership:** Sevier County.

**Fish Lake Resort—K13YL,** Ch. 13, Sevier County. Phone: 435-896-9262.

**Technical Facilities:** 0.004-kw ERP, 10-ft. above ground, 9531-ft. above sea level, lat. 38° 31' 13", long. 111° 43' 29".

**Ownership:** Sevier County.

**Fremont—K12PX,** Ch. 12, Wayne County. Phone: 435-836-2765.

**Technical Facilities:** 0.009-kw ERP, 9-ft. above ground, 7220-ft. above sea level, lat. 38° 25' 58", long. 111° 37' 57".

**Ownership:** Wayne County.

**Fremont—K15GI-D,** Ch. 15, Wayne County. Phone: 435-836-2765.

**Technical Facilities:** 0.01-kw ERP, 28-ft. above ground, 7252-ft. above sea level, lat. 38° 25' 58", long. 111° 37' 56.9".

**Ownership:** Wayne County.

**Fremont—K17FQ-D,** Ch. 17, Wayne County. Phone: 435-836-2765.

**Technical Facilities:** 0.1-kw ERP, 28-ft. above ground, 7252-ft. above sea level, lat. 38° 25' 58", long. 111° 37' 57".

**Ownership:** Wayne County.

**Fremont—K19GO-D,** Ch. 19, Wayne County. Phone: 435-836-2765.

**Technical Facilities:** 0.031-kw ERP, 12-ft. above ground, 7236-ft. above sea level, lat. 38° 25' 58", long. 111° 37' 56.9".

**Began Operation:** February 3, 2009.

**Ownership:** Wayne County.

**Fremont—K21ID-D,** Ch. 21, Wayne County. Phone: 435-836-2765.

**Technical Facilities:** 0.031-kw ERP, 12-ft. above ground, 7236-ft. above sea level, lat. 38° 25' 58", long. 111° 37' 56.9".

**Ownership:** Wayne County.

**Fruitland—K08JD,** Ch. 8, Duchesne County. (KSL-TV Ch. 38 Salt Lake City)

**Technical Facilities:** 0.012-kw ERP, lat. 40° 12' 14", long. 110° 53' 29".

**Ownership:** Duchesne County.

**Fruitland—K10KN,** Ch. 10, Duchesne County. (KTVX Ch. 40 Salt Lake City)

**Technical Facilities:** 0.012-kw ERP, lat. 40° 12' 14", long. 110° 53' 29".

**Ownership:** Duchesne County.

**Fruitland—K12KZ,** Ch. 12, Duchesne County. (KUTV Ch. 34 Salt Lake City)

**Technical Facilities:** 0.012-kw ERP, lat. 40° 12' 14", long. 110° 53' 29".

**Ownership:** Duchesne County.

**Fruitland—K31JA-D,** Ch. 31, Duchesne County. Phone: 435-738-1100.

**Technical Facilities:** 0.012-kw ERP, 10-ft. above ground, 7326-ft. above sea level, lat. 40° 12' 18", long. 110° 53' 44.3".

**Began Operation:** January 11, 2010.

**Ownership:** Duchesne County.

**Fruitland—K32HO-D,** Ch. 32, Duchesne County. Phone: 435-738-1100.

**Technical Facilities:** 0.012-kw ERP, 10-ft. above ground, 7326-ft. above sea level, lat. 40° 12' 18", long. 110° 53' 44.3".

**Began Operation:** January 11, 2010.

**Ownership:** Duchesne County.

**Fruitland—K34IV-D,** Ch. 34, Duchesne County. Phone: 435-738-1100.

**Technical Facilities:** 0.012-kw ERP, 10-ft. above ground, 7326-ft. above sea level, lat. 40° 12' 18", long. 110° 53' 44.3".

**Began Operation:** January 11, 2010.

**Ownership:** Duchesne County.

**Fruitland—K40IY-D,** Ch. 40, Duchesne County. Phone: 435-738-1100.

**Technical Facilities:** 0.012-kw ERP, 16-ft. above ground, 7333-ft. above sea level, lat. 40° 12' 18", long. 110° 53' 44.3".

**Began Operation:** January 1, 1900.

**Ownership:** Duchesne County.

**Fruitland—K50EC,** Ch. 50, Duchesne County. (KJZZ-TV Ch. 46 Salt Lake City)

**Technical Facilities:** 16-ft. above ground, 7316-ft. above sea level, lat. 40° 12' 14", long. 110° 53' 29".

**Ownership:** Duchesne County.

**Fruitland & Currant—K41DM,** Ch. 41, Duchesne County. (KUED Ch. 42 Salt Lake City)

**Technical Facilities:** 0.037-kw ERP, 20-ft. above ground, 10020-ft. above sea level, lat. 40° 20' 56", long. 110° 47' 55".

**Ownership:** Duchesne County.

**Fruitland, etc.—K29EZ,** Ch. 29, Duchesne County. (KBYU-TV Ch. 44 Provo) Phone: 435-738-1100.

**Technical Facilities:** 0.56-kw ERP, 40-ft. above ground, 7041-ft. above sea level, lat. 40° 12' 14", long. 110° 53' 29".

**Ownership:** Duchesne County.

**Fruitland, etc.—K36IN-D,** Ch. 36, Duchesne County. Phone: 435-738-1100.

**Technical Facilities:** 0.012-kw ERP, 39-ft. above ground, 7356-ft. above sea level, lat. 40° 12' 18", long. 110° 53' 44.3".

**Began Operation:** January 1, 1900.

**Ownership:** Duchesne County.

**Fruitland/Currant Creek—K35IT-D,** Ch. 35, Duchesne County. Phone: 435-738-1100.

**Technical Facilities:** 0.012-kw ERP, 33-ft. above ground, 10052-ft. above sea level, lat. 40° 20' 57", long. 110° 47' 55".

**Began Operation:** January 1, 1900.

**Ownership:** Duchesne County.

**Garfield (rural)—K24FD-D,** Ch. 24, U. of Utah. Phone: 801-585-3601.

**Technical Facilities:** 0.105-kw ERP, 35-ft. above ground, 11246-ft. above sea level, lat. 38° 32' 30.3", long. 112° 04' 20.2".



Ownership: U. of Utah.

**Garfield (rural)**—K55KE-D, Ch. 55, U. of Utah. Phone: 801-585-3601.

Technical Facilities: 0.004-kw ERP, 75-ft. above ground, 10561-ft. above sea level, lat. 37° 45' 21.2", long. 111° 52' 27.2".

Ownership: U. of Utah.

**Garfield County**—K26GD-D, Ch. 26, Garfield County. Phone: 435-676-8826.

Technical Facilities: 0.105-kw ERP, 35-ft. above ground, 11246-ft. above sea level, lat. 38° 32' 30.3", long. 112° 04' 20.2".

Ownership: Garfield County.

**Garfield County**—K30GA-D, Ch. 30, Garfield County. Phone: 435-676-8826.

Technical Facilities: 0.105-kw ERP, 35-ft. above ground, 11246-ft. above sea level, lat. 38° 32' 30.3", long. 112° 04' 20.2".

Ownership: Garfield County.

**Garfield County (rural)**—K16EQ-D, Ch. 16, Garfield County. (KUTV Ch. 34 Salt Lake City) Phone: 435-676-8826.

Technical Facilities: 0.105-kw ERP, 42-ft. above ground, 11252-ft. above sea level, lat. 38° 32' 30.3", long. 112° 04' 20.2".

Ownership: Garfield County.

**Garfield County (rural)**—K18FT-D, Ch. 18, Garfield County. (KTVX Ch. 40 Salt Lake City) Phone: 435-676-8826.

Technical Facilities: 0.105-kw ERP, 42-ft. above ground, 11252-ft. above sea level, lat. 38° 32' 30.3", long. 112° 04' 20.2".

Ownership: Garfield County.

**Garfield County (rural)**—K22FT-D, Ch. 22, U. of Utah. Phone: 801-585-3601.

Technical Facilities: 0.105-kw ERP, 42-ft. above ground, 11252-ft. above sea level, lat. 38° 32' 30.3", long. 112° 04' 20.2".

Ownership: U. of Utah.

**Garfield County (rural)**—K28GM-D, Ch. 28, Garfield County. Phone: 435-676-8826.

Technical Facilities: 0.105-kw ERP, 35-ft. above ground, 11246-ft. above sea level, lat. 38° 32' 30.3", long. 112° 04' 20.2".

Ownership: Garfield County.

**Garfield County (rural)**—K36FW, Ch. 36, U. of Utah. (KUED Ch. 42 Salt Lake City) Phone: 801-585-3601.

Technical Facilities: 0.735-kw ERP, 75-ft. above ground, 10525-ft. above sea level, lat. 37° 45' 21", long. 111° 52' 27".

Transmitter: 15.9-mi. NE of Tropic.

Ownership: U. of Utah.

**Garfield County (rural)**—K41EB-D, Ch. 41, Garfield County. (KJZZ-TV Ch. 46 Salt Lake City) Phone: 435-676-8826.

Technical Facilities: 0.184-kw ERP, 118-ft. above ground, 10604-ft. above sea level, lat. 37° 45' 21.2", long. 111° 52' 27.2".

Transmitter: Barney Top Mountain.

Ownership: Garfield County.

**Garfield County (rural)**—K43DY-D, Ch. 43, U. of Utah. (KUEN Ch. 36 Ogden) Phone: 801-585-3601.

Technical Facilities: 0.15-kw ERP, 74-ft. above ground, 10559-ft. above sea level, lat. 37° 45' 21", long. 111° 52' 27".

Began Operation: August 30, 1993.

Ownership: U. of Utah.

**Garfield County (rural)**—K51AH-D, Ch. 51, Garfield County. (KTVX Ch. 40 Salt Lake City) Phone: 435-676-8826.

Technical Facilities: 0.184-kw ERP, 115-ft. above ground, 10600-ft. above sea level, lat. 37° 45' 21.2", long. 111° 52' 27.2".

Ownership: Garfield County.

**Garfield, etc.**—K20GE-D, Ch. 20, Garfield County. (KSL-TV Ch. 38 Salt Lake City) Phone: 435-676-8826.

Technical Facilities: 0.105-kw ERP, 42-ft. above ground, 11252-ft. above sea level, lat. 38° 32' 30.3", long. 112° 04' 20.2".

Ownership: Garfield County.

**Garfield, etc.**—K39FT-D, Ch. 39, Garfield County. Phone: 435-676-8826.

Technical Facilities: 0.184-kw ERP, 75-ft. above ground, 10561-ft. above sea level, lat. 37° 45' 21.2", long. 111° 52' 27.2".

Ownership: Garfield County.

**Garfield, etc.**—K45BY-D, Ch. 45, Garfield County. (KBYU-TV Ch. 44 Provo) Phone: 435-676-8826.

Technical Facilities: 0.184-kw ERP, 125-ft. above ground, 10610-ft. above sea level, lat. 37° 45' 21.2", long. 111° 52' 27.2".

Ownership: Garfield County.

**Garfield, etc.**—K47AB-D, Ch. 47, Garfield County. (KSTU Ch. 28 Salt Lake City) Phone: 435-676-8826.

Technical Facilities: 0.184-kw ERP, 125-ft. above ground, 10610-ft. above sea level, lat. 37° 45' 21.2", long. 111° 52' 27.2".

Ownership: Garfield County.

**Garfield, etc.**—K49AG-D, Ch. 49, Garfield County. (KSL-TV Ch. 38 Salt Lake City) Phone: 435-676-8826.

Technical Facilities: 0.184-kw ERP, 125-ft. above ground, 10610-ft. above sea level, lat. 37° 45' 21.2", long. 111° 52' 27.2".

Ownership: Garfield County.

**Garrison**—K41KE-D, Ch. 41, Millard County. Phone: 435-864-1405.

Technical Facilities: 0.006-kw ERP, 23-ft. above ground, 8143-ft. above sea level, lat. 38° 56' 53", long. 114° 09' 05".

Began Operation: June 15, 2009.

Ownership: Millard County.

**Garrison**—K42FU, Ch. 42, Millard County. Phone: 435-743-5227.

Technical Facilities: 0.35-kw ERP, 23-ft. above ground, 8120-ft. above sea level, lat. 38° 56' 53", long. 114° 09' 05".

Ownership: Millard County.

**Garrison**—K44GP, Ch. 44, Millard County. Phone: 435-743-5227.

Technical Facilities: 0.35-kw ERP, 23-ft. above ground, 8120-ft. above sea level, lat. 38° 56' 53", long. 114° 09' 05".

Ownership: Millard County.

**Garrison**—K51JT-D, Ch. 51, Millard County. Phone: 435-864-1405.

Technical Facilities: 0.006-kw ERP, 23-ft. above ground, 8143-ft. above sea level, lat. 38° 56' 53", long. 114° 09' 05".

Began Operation: June 15, 2009.

Ownership: Millard County.

**Garrison, etc.**—K070H, Ch. 7, Millard County. (KUED Ch. 42 Salt Lake City)

Technical Facilities: 0.052-kw ERP, lat. 38° 56' 53", long. 114° 09' 05".

Ownership: Millard County.

**Garrison, etc.**—K09NB, Ch. 9, Millard County. (KUTV Ch. 34 Salt Lake City)

Technical Facilities: 0.052-kw ERP, lat. 38° 56' 53", long. 114° 09' 05".

Ownership: Millard County.

**Garrison, etc.**—K11NP, Ch. 11, Millard County. (KTVX Ch. 40 Salt Lake City)

Technical Facilities: 0.052-kw ERP, lat. 38° 56' 53", long. 114° 09' 05".

Ownership: Millard County.

**Garrison, etc.**—K130J, Ch. 13, Millard County. (KSL-TV Ch. 38 Salt Lake City)

Technical Facilities: 0.052-kw ERP, lat. 38° 56' 53", long. 114° 09' 05".

Ownership: Millard County.

**Garrison, etc.**—K35IR-D, Ch. 35, Millard County. Phone: 435-864-1405.

Technical Facilities: 0.006-kw ERP, 23-ft. above ground, 8143-ft. above sea level, lat. 38° 56' 53", long. 114° 09' 05".

Began Operation: June 15, 2009.

Ownership: Millard County.

**Garrison, etc.**—K36IR-D, Ch. 36, Millard County. Phone: 435-864-1405.

Technical Facilities: 0.006-kw ERP, 23-ft. above ground, 8143-ft. above sea level, lat. 38° 56' 53", long. 114° 09' 05".

Began Operation: June 15, 2009.

Ownership: Millard County.

**Garrison, etc.**—K38KB-D, Ch. 38, Millard County. Phone: 435-864-1405.

Technical Facilities: 0.006-kw ERP, 23-ft. above ground, 8143-ft. above sea level, lat. 38° 56' 53", long. 114° 09' 05".

Began Operation: June 15, 2009.

Ownership: Millard County.

**Garrison, etc.**—K40JH-D, Ch. 40, Millard County. Phone: 435-864-1405.

Technical Facilities: 0.006-kw ERP, 23-ft. above ground, 8143-ft. above sea level, lat. 38° 56' 53", long. 114° 09' 05".

Began Operation: June 15, 2009.

Ownership: Millard County.

**Garrison, etc.**—K45JT-D, Ch. 45, Millard County. Phone: 435-864-1405.

Technical Facilities: 0.006-kw ERP, 23-ft. above ground, 8143-ft. above sea level, lat. 38° 56' 53", long. 114° 09' 05".

Began Operation: June 15, 2009.

Ownership: Millard County.

**Garrison, etc.**—K46GG, Ch. 46, Millard County. (KJZZ-TV Ch. 46 Salt Lake City) Phone: 435-864-1405.

Technical Facilities: 0.348-kw ERP, 23-ft. above ground, 8120-ft. above sea level, lat. 38° 56' 53", long. 114° 09' 05".

Ownership: Millard County.

**Garrison, etc.**—K47KS-D, Ch. 47, Millard County. Phone: 435-864-1405.

Technical Facilities: 0.006-kw ERP, 23-ft. above ground, 8143-ft. above sea level, lat. 38° 56' 53", long. 114° 09' 05".

Began Operation: June 15, 2009.

Ownership: Millard County.

**Garrison, etc.**—K48FH, Ch. 48, Millard County. (KBYU-TV Ch. 44 Provo)

Technical Facilities: 0.348-kw ERP, 23-ft. above ground, 8120-ft. above sea level, lat. 38° 56' 53", long. 114° 09' 05".

Transmitter: Approx. 5-mi. SSW of Baker.

Ownership: Millard County.

**Garrison, etc.**—K49JQ-D, Ch. 49, Millard County. Phone: 435-864-1405.

Technical Facilities: 0.006-kw ERP, 23-ft. above ground, 8143-ft. above sea level, lat. 38° 56' 53", long. 114° 09' 05".

Began Operation: June 15, 2009.

Ownership: Millard County.

**Garrison, etc.**—K50FC, Ch. 50, Millard County.

Technical Facilities: 0.348-kw ERP, lat. 38° 56' 53", long. 114° 09' 05".

Transmitter: approx. 5-mi. SSW of Baker.

Ownership: Millard County.

**Green River**—K02BU, Ch. 2, Green River City TV. (KUTV Ch. 34 Salt Lake City)

Technical Facilities: 0.9-kw ERP, lat. 38° 58' 35", long. 110° 10' 56".

Ownership: Green River City TV.

**Green River**—K04BR, Ch. 4, Green River City TV. (KTVX Ch. 40 Salt Lake City)

Technical Facilities: 0.005-kw ERP, lat. 38° 58' 35", long. 110° 10' 56".

Ownership: Green River City TV.

**Green River**—K05BK, Ch. 5, Green River City TV. (KSL-TV Ch. 38 Salt Lake City)

Technical Facilities: 0.005-kw ERP, lat. 38° 58' 35", long. 110° 10' 56".

Ownership: Green River City TV.

**Green River**—K070V, Ch. 7, Green River City TV. (KUED Ch. 42 Salt Lake City)

Technical Facilities: 0.195-kw ERP, lat. 39° 10' 58", long. 110° 36' 25".

Ownership: Green River City TV.

**Green River**—K09CX, Ch. 9, Green River City TV.

Technical Facilities: 0.195-kw ERP, 7684-ft. above sea level, lat. 39° 10' 58", long. 110° 36' 25".

Ownership: Green River City TV.

**Green River**—K11DD, Ch. 11, Green River City TV. (KTVX Ch. 40 Salt Lake City)

Technical Facilities: 0.195-kw ERP, lat. 39° 10' 58", long. 110° 36' 25".

Ownership: Green River City TV.

**Green River**—K13DB, Ch. 13, Green River City TV. (KSL-TV Ch. 38 Salt Lake City)

Technical Facilities: 0.195-kw ERP, lat. 39° 10' 58", long. 110° 36' 25".

Ownership: Green River City TV.

## Utah — Low Power TV & TV Translator Stations

**Green River**—K15HH-D, Ch. 15, Green River City TV. Phone: 435-381-5678.

Technical Facilities: 0.02-kw ERP, 15-ft. above ground, 4322-ft. above sea level, lat. 38° 58' 35", long. 110° 10' 56".

Ownership: Green River City TV.

**Green River**—K16HD-D, Ch. 16, Green River City TV. Phone: 435-381-5678.

Technical Facilities: 0.02-kw ERP, 15-ft. above ground, 4322-ft. above sea level, lat. 38° 58' 35", long. 110° 10' 56".

Ownership: Green River City TV.

**Green River**—K17HW-D, Ch. 17, Green River City TV. Phone: 435-381-5678.

Technical Facilities: 0.02-kw ERP, 15-ft. above ground, 4322-ft. above sea level, lat. 38° 58' 35", long. 110° 10' 56".

Ownership: Green River City TV.

**Green River**—K18IT-D, Ch. 18, Emery County. Phone: 435-381-5678.

Technical Facilities: 0.02-kw ERP, 15-ft. above ground, 4322-ft. above sea level, lat. 38° 58' 35", long. 110° 10' 56".

Began Operation: January 7, 2010.

Ownership: Emery County.

**Green River**—K19ID-D, Ch. 19, Emery County. Phone: 435-381-5678.

Technical Facilities: 0.02-kw ERP, 15-ft. above ground, 4322-ft. above sea level, lat. 38° 58' 35", long. 110° 10' 56".

Began Operation: January 7, 2010.

Ownership: Emery County.

**Green River**—K20IZ-D, Ch. 20, Emery County. Phone: 435-381-5678.

Technical Facilities: 0.02-kw ERP, 15-ft. above ground, 4322-ft. above sea level, lat. 38° 58' 35", long. 110° 10' 56".

Began Operation: January 7, 2010.

Ownership: Emery County.

**Green River**—K21JV-D, Ch. 21, Emery County. Phone: 435-381-5678.

Technical Facilities: 0.02-kw ERP, 15-ft. above ground, 4322-ft. above sea level, lat. 38° 58' 35", long. 110° 10' 56".

Began Operation: January 7, 2010.

Ownership: Emery County.

**Green River**—K22JG-D, Ch. 22, Emery County. Phone: 435-381-5678.

Technical Facilities: 0.02-kw ERP, 15-ft. above ground, 4322-ft. above sea level, lat. 38° 58' 35", long. 110° 10' 56".

Began Operation: January 7, 2010.

Ownership: Emery County.

**Green River**—K23JV-D, Ch. 23, Emery County. Phone: 84513-0817.

Technical Facilities: 0.02-kw ERP, 15-ft. above ground, 4322-ft. above sea level, lat. 38° 58' 35", long. 110° 10' 56".

Began Operation: January 7, 2010.

Ownership: Emery County.

**Green River**—K24IN-D, Ch. 24, Emery County. Phone: 435-381-5678.

Technical Facilities: 0.02-kw ERP, 15-ft. above ground, 4322-ft. above sea level, lat. 38° 58' 35", long. 110° 10' 56".

Began Operation: January 7, 2010.

Ownership: Emery County.

**Green River**—K32FG, Ch. 32, Catamount-Idaho License LLC. (KUTV Ch. 34 Salt Lake City) Phone: 203-852-7164.

Technical Facilities: 0.195-kw ERP, lat. 39° 10' 58", long. 110° 36' 25".

Ownership: Catamount Broadcast Group.

**Green River**—K36FX, Ch. 36, Green River City TV. Phone: 435-381-5678.

Technical Facilities: 0.6-kw ERP, 16-ft. above ground, 7677-ft. above sea level, lat. 39° 10' 58", long. 110° 36' 25".

Ownership: Green River City TV.

**Green River**—K38GP, Ch. 38, Green River City TV. Phone: 435-381-5678.

Technical Facilities: 0.6-kw ERP, 16-ft. above ground, 7677-ft. above sea level, lat. 39° 10' 58", long. 110° 36' 25".

Ownership: Green River City TV.

**Green River**—K41JS-D, Ch. 41, Green River City TV. Phone: 435-381-5678.

Technical Facilities: 0.02-kw ERP, 31-ft. above ground, 7715-ft. above sea level, lat. 39° 10' 58", long. 110° 36' 25".

Ownership: Green River City TV.

**Green River**—K42HP-D, Ch. 42, Green River City TV. Phone: 435-381-5678.

Technical Facilities: 0.02-kw ERP, 31-ft. above ground, 7715-ft. above sea level, lat. 39° 10' 58", long. 110° 36' 25".

Ownership: Green River City TV.

**Green River**—K43KG-D, Ch. 43, Green River City TV. Phone: 435-381-5678.

Technical Facilities: 0.02-kw ERP, 31-ft. above ground, 7715-ft. above sea level, lat. 39° 10' 58", long. 110° 36' 25".

Ownership: Green River City TV.

**Green River**—K44IK-D, Ch. 44, Green River City TV. Phone: 435-381-5678.

Technical Facilities: 0.02-kw ERP, 31-ft. above ground, 7715-ft. above sea level, lat. 39° 10' 58", long. 110° 36' 25".

Ownership: Green River City TV.

**Green River**—K45JV-D, Ch. 45, Green River City TV. Phone: 435-381-5678.

Technical Facilities: 0.02-kw ERP, 31-ft. above ground, 7715-ft. above sea level, lat. 39° 10' 58", long. 110° 36' 25".

Ownership: Green River City TV.

**Green River**—K46KK-D, Ch. 46, Emery County. Phone: 435-381-5678.

Technical Facilities: 0.02-kw ERP, 31-ft. above ground, 7715-ft. above sea level, lat. 39° 10' 58", long. 110° 36' 25".

Began Operation: January 7, 2010.

Ownership: Emery County.

**Green River**—K47KX-D, Ch. 47, Green River City TV. Phone: 435-381-5678.

Technical Facilities: 0.02-kw ERP, 31-ft. above ground, 7715-ft. above sea level, lat. 39° 10' 58", long. 110° 36' 25".

Ownership: Green River City TV.

**Green River**—K48LR-D, Ch. 48, Emery County. Phone: 435-381-5678.

Technical Facilities: 0.02-kw ERP, 31-ft. above ground, 7715-ft. above sea level, lat. 39° 10' 58", long. 110° 36' 25".

Began Operation: January 7, 2010.

Ownership: Emery County.

**Green River**—K50LI-D, Ch. 50, Emery County. Phone: 435-381-5678.

Technical Facilities: 0.02-kw ERP, 31-ft. above ground, 7715-ft. above sea level, lat. 39° 10' 58", long. 110° 36' 25".

Began Operation: January 7, 2010.

Ownership: Emery County.

**Green River**—K51KU-D, Ch. 51, Emery County. Phone: 435-381-5678.

Technical Facilities: 0.02-kw ERP, 31-ft. above ground, 7715-ft. above sea level, lat. 39° 10' 58", long. 110° 36' 25".

Began Operation: January 7, 2010.

Ownership: Emery County.

**Hanksville**—K07KM, Ch. 7, Wayne County. (KUED Ch. 42 Salt Lake City)

Technical Facilities: 0.009-kw ERP, 4524-ft. above sea level, lat. 38° 22' 28", long. 110° 41' 51".

Ownership: Wayne County.

**Hanksville**—K09LC, Ch. 9, Wayne County. (KTVX Ch. 40 Salt Lake City)

Technical Facilities: 0.009-kw ERP, 4524-ft. above sea level, lat. 38° 22' 28", long. 110° 41' 51".

Ownership: Wayne County.

**Hanksville**—K11LJ, Ch. 11, Wayne County. (KUTV Ch. 34 Salt Lake City)

Technical Facilities: 0.009-kw ERP, 4524-ft. above sea level, lat. 38° 22' 28", long. 110° 41' 51".

Ownership: Wayne County.

**Hanksville**—K13LS, Ch. 13, Wayne County. (KSL-TV Ch. 38 Salt Lake City)

Technical Facilities: 0.009-kw ERP, 4524-ft. above sea level, lat. 38° 22' 28", long. 110° 41' 51".

Ownership: Wayne County.

**Hanksville**—K46FU-D, Ch. 46, Wayne County. Phone: 435-836-2765.

Technical Facilities: 0.01-kw ERP, 25-ft. above ground, 4509-ft. above sea level, lat. 38° 22' 23.5", long. 110° 42' 01.2".

Ownership: Wayne County.

**Hanksville**—K48GR-D, Ch. 48, Wayne County. (KSTU Ch. 28 Salt Lake City) Phone: 435-836-2765.

Technical Facilities: 0.01-kw ERP, 25-ft. above ground, 4509-ft. above sea level, lat. 38° 22' 23.5", long. 110° 42' 01.2".

Ownership: Wayne County.

**Hanksville**—K50FZ-D, Ch. 50, Wayne County. Phone: 435-836-2765.

Technical Facilities: 0.01-kw ERP, 25-ft. above ground, 4509-ft. above sea level, lat. 38° 22' 23.5", long. 110° 42' 12".

Ownership: Wayne County.

**Hanksville**—K51KV-D, Ch. 51, Wayne County. Phone: 435-836-2765.

Technical Facilities: 0.01-kw ERP, 25-ft. above ground, 4477-ft. above sea level, lat. 38° 22' 23.5", long. 110° 41' 58.8".

Began Operation: January 1, 1900.

Ownership: Wayne County.

**Hanna & Tabiona**—K35LJ-D, Ch. 35, Duchesne County. Phone: 435-738-1100.

Technical Facilities: 0.012-kw ERP, 10-ft. above ground, 6929-ft. above sea level, lat. 40° 23' 08", long. 110° 45' 28".

Began Operation: January 1, 1900.

Ownership: Duchesne County.

**Hanna & Tabiona**—K36L-D, Ch. 36, Duchesne County. Phone: 435-738-1100.

Technical Facilities: 0.012-kw ERP, 10-ft. above ground, 6929-ft. above sea level, lat. 40° 23' 08", long. 110° 45' 28".

Began Operation: January 1, 1900.

Ownership: Duchesne County.

**Hanna, etc.**—K07NV, Ch. 7, Duchesne County. (KTVX Ch. 40 Salt Lake City)

Technical Facilities: 0.014-kw ERP, 7024-ft. above sea level, lat. 40° 23' 08", long. 110° 45' 28".

Ownership: Duchesne County.

**Hanna, etc.**—K09MQ, Ch. 9, Duchesne County. (KUTV Ch. 34 Salt Lake City)

Technical Facilities: 0.013-kw ERP, 7024-ft. above sea level, lat. 40° 23' 08", long. 110° 45' 28".

Ownership: Duchesne County.

**Hanna, etc.**—K11ND, Ch. 11, Duchesne County. (KSL-TV Ch. 38 Salt Lake City)

Technical Facilities: 0.013-kw ERP, 7024-ft. above sea level, lat. 40° 23' 08", long. 110° 45' 28".

Ownership: Duchesne County.

**Hanna, etc.**—K31JB-D, Ch. 31, Duchesne County. Phone: 435-738-1100.

Technical Facilities: 0.012-kw ERP, 10-ft. above ground, 6929-ft. above sea level, lat. 40° 23' 08", long. 110° 45' 28".

Began Operation: January 11, 2010.

Ownership: Duchesne County.

**Hanna, etc.**—K32HP-D, Ch. 32, Duchesne County. Phone: 435-738-1100.

Technical Facilities: 0.012-kw ERP, 10-ft. above ground, 6929-ft. above sea level, lat. 40° 23' 08", long. 110° 45' 28".

Began Operation: January 11, 2010.

Ownership: Duchesne County.

**Hanna, etc.**—K34IW-D, Ch. 34, Duchesne County. Phone: 435-738-1100.

Technical Facilities: 0.012-kw ERP, 10-ft. above ground, 6929-ft. above sea level, lat. 40° 23' 08", long. 110° 45' 28".

Began Operation: January 11, 2010.

Ownership: Duchesne County.

**Hatch**—K09MO, Ch. 9, Garfield County. (KTVX Ch. 40 Salt Lake City) Phone: 435-676-8826.

Technical Facilities: 0.005-kw ERP, lat. 37° 40' 37", long. 112° 22' 27".

Ownership: Garfield County.

**Hatch**—K11NA, Ch. 11, Garfield County. (KUTV Ch. 34 Salt Lake City) Phone: 435-676-8826.

Technical Facilities: 0.005-kw ERP, lat. 37° 40' 37", long. 112° 22' 27".

Ownership: Garfield County.

**Hatch**—K13NT, Ch. 13, Garfield County. (KSL-TV Ch. 38 Salt Lake City) Phone: 435-676-8826.

Technical Facilities: 0.004-kw ERP, lat. 37° 40' 37", long. 112° 22' 27".

Ownership: Garfield County.

**Hatch**—K15HE-D, Ch. 15, Garfield County. Phone: 435-676-8826.

Technical Facilities: 0.028-kw ERP, 48-ft. above ground, 7226-ft. above sea level, lat. 37° 40' 36", long. 112° 22' 19.7".

Began Operation: December 23, 2008.

Ownership: Garfield County.

**Hatch**—K17HQ-D, Ch. 17, Garfield County. Phone: 435-676-8826.

Technical Facilities: 0.028-kw ERP, 48-ft. above ground, 7226-ft. above sea level, lat. 37° 40' 36", long. 112° 22' 19.7".

Began Operation: December 23, 2008.

Ownership: Garfield County.

**Hatch**—K19GJ-D, Ch. 19, Garfield County. Phone: 435-676-8826.

Technical Facilities: 0.028-kw ERP, 48-ft. above ground, 7226-ft. above sea level, lat. 37° 40' 36", long. 112° 22' 19.7".

Began Operation: December 23, 2008.

Ownership: Garfield County.

**Hatch**—K36FV-D, Ch. 36, U. of Utah. (KUED Ch. 42 Salt Lake City) Phone: 801-585-3601.

Technical Facilities: 0.1-kw ERP, 48-ft. above ground, 7226-ft. above sea level, lat. 37° 40' 36", long. 112° 22' 19.7".

Began Operation: December 8, 1980.

Ownership: U. of Utah.

**Hatch**—K38GQ-D, Ch. 38, Garfield County. Phone: 435-676-8826.

Technical Facilities: 0.05-kw ERP, 57-ft. above ground, 7235-ft. above sea level, lat. 37° 40' 36", long. 112° 22' 19.7".

Began Operation: April 14, 1989.

Ownership: Garfield County.

**Heber**—K35EW, Ch. 35, Wasatch County. (KUTV Ch. 34 Salt Lake City) Phone: 435-654-3211.

Technical Facilities: 0.039-kw ERP, lat. 40° 33' 45", long. 111° 28' 30".

Ownership: Wasatch County.

**Heber & Midway**—K18GV, Ch. 18, Wasatch County. (KUCW Ch. 48 Ogden) Phone: 435-654-3211.

Technical Facilities: 1.43-kw ERP, 21-ft. above ground, 8422-ft. above sea level, lat. 40° 33' 45", long. 111° 28' 30".

Ownership: Wasatch County.

**Heber & Midway**—K26IK-D, Ch. 26, Wasatch County. Phone: 435-654-3211.

Technical Facilities: 0.0089-kw ERP, 20-ft. above ground, 8445-ft. above sea level, lat. 40° 33' 45", long. 111° 28' 30".

Began Operation: June 24, 2009.

Ownership: Wasatch County.

**Heber & Midway**—K27GC, Ch. 27, Wasatch County. (KSL-TV Ch. 38 Salt Lake City) Phone: 435-654-3211.

Technical Facilities: 1.49-kw ERP, 20-ft. above ground, 8422-ft. above sea level, lat. 40° 33' 45", long. 111° 28' 30".

Transmitter: Wilson Peak communications site, 3-mi. N of Midway.

Ownership: Wasatch County.

**Heber & Midway**—K31FP, Ch. 31, Wasatch County. (KTVX Ch. 40 Salt Lake City) Phone: 435-654-3211.

Technical Facilities: 1.49-kw ERP, 20-ft. above ground, 8422-ft. above sea level, lat. 40° 33' 45", long. 111° 28' 30".

Transmitter: Wilson Peak communications site.

Ownership: Wasatch County.

**Heber & Midway**—K33FX, Ch. 33, U. of Utah. (KUED Ch. 42 Salt Lake City) Phone: 801-585-3601.

Technical Facilities: 1.49-kw ERP, 25-ft. above ground, 8425-ft. above sea level, lat. 40° 33' 45", long. 111° 28' 30".

Ownership: U. of Utah.

**Heber & Midway**—K40JG-D, Ch. 40, Wasatch County. Phone: 435-654-3211.

Technical Facilities: 0.0089-kw ERP, 20-ft. above ground, 8445-ft. above sea level, lat. 40° 33' 45", long. 111° 28' 30".

Began Operation: June 24, 2009.

Ownership: Wasatch County.

**Heber City**—K21DY, Ch. 21, Larry H. Miller Communications Corp. (KUZZ-TV Ch. 46 Salt Lake City) Phone: 801-537-1414.

Technical Facilities: 1.53-kw ERP, 23-ft. above ground, 8425-ft. above sea level, lat. 40° 33' 45", long. 111° 28' 30".

Began Operation: March 2, 1994.

Ownership: Larry H. Miller Communications Corp.

**Heber City**—K25HF, Ch. 25, Community Television of Utah License LLC. Phone: 859-448-2700.

Technical Facilities: 1.43-kw ERP, 20-ft. above ground, 8421-ft. above sea level, lat. 40° 33' 45", long. 111° 28' 30".

Ownership: Local TV Holdings LLC.

**Heber City, etc.**—K29IL-D, Ch. 29, Wasatch County. Phone: 435-654-3211.

Technical Facilities: 0.0089-kw ERP, 21-ft. above ground, 8446-ft. above sea level, lat. 40° 33' 45", long. 111° 28' 30".

Began Operation: June 24, 2009.

Ownership: Wasatch County.

**Heber/Midway**—K39HS, Ch. 39, Wasatch County. (KBYU-TV Ch. 44 Provo) Phone: 435-654-3211.

Technical Facilities: 1.43-kw ERP, 20-ft. above ground, 8419-ft. above sea level, lat. 40° 33' 45", long. 111° 28' 30".

Ownership: Wasatch County.

**Heber/Midway**—K44IQ-D, Ch. 44, Wasatch County. Phone: 435-654-3211.

Technical Facilities: 0.0089-kw ERP, 20-ft. above ground, 8445-ft. above sea level, lat. 40° 33' 45", long. 111° 28' 30".

Began Operation: June 24, 2009.

Ownership: Wasatch County.

**Heber/Midway**—K46JD-D, Ch. 46, Wasatch County. Phone: 435-654-3211.

Technical Facilities: 0.0089-kw ERP, 20-ft. above ground, 8445-ft. above sea level, lat. 40° 33' 45", long. 111° 28' 30".

Began Operation: June 24, 2009.

Ownership: Wasatch County.

**Helper**—K07NS, Ch. 7, Carbon County. (KUED Ch. 42 Salt Lake City) Phone: 435-636-3200.

Technical Facilities: 0.006-kw ERP, lat. 39° 41' 06", long. 110° 50' 29".

Ownership: Carbon County.

**Helper**—K09BQ, Ch. 9, Carbon County. (KSL-TV Ch. 38 Salt Lake City) Phone: 435-636-3200.

Technical Facilities: 0.019-kw ERP, lat. 39° 41' 06", long. 110° 50' 29".

Ownership: Carbon County.

**Helper**—K11BV, Ch. 11, Carbon County. (KUTV Ch. 34 Salt Lake City) Phone: 435-636-3200.

Technical Facilities: 0.01-kw ERP, lat. 39° 41' 06", long. 110° 50' 29".

Ownership: Carbon County.

**Helper**—K13BZ, Ch. 13, Carbon County. (KTVX Ch. 40 Salt Lake City) Phone: 435-636-3200.

Technical Facilities: 0.019-kw ERP, lat. 39° 41' 06", long. 110° 50' 29".

Ownership: Carbon County; Carbon County.

**Helper**—K31HL, Ch. 31, Carbon County. (KBYU-TV Ch. 44 Provo) Phone: 435-636-3200.

Technical Facilities: 1.73-kw ERP, 25-ft. above ground, 5825-ft. above sea level, lat. 39° 41' 06", long. 110° 50' 29".

Ownership: Carbon County.

**Helper**—K33HS, Ch. 33, Carbon County. (KSTU Ch. 28 Salt Lake City) Phone: 435-636-3200.

Technical Facilities: 1.73-kw ERP, 25-ft. above ground, 5825-ft. above sea level, lat. 39° 41' 06", long. 110° 50' 29".

Ownership: Carbon County.

**Helper**—K36HE, Ch. 36, Carbon County. (KJZZ-TV Ch. 46 Salt Lake City) Phone: 435-636-3200.

Technical Facilities: 1.73-kw ERP, 25-ft. above ground, 5825-ft. above sea level, lat. 39° 41' 06", long. 110° 50' 29".

Ownership: Carbon County.

**Helper**—K51JX-D, Ch. 51, Carbon County. Phone: 435-636-3200.

Technical Facilities: 0.006-kw ERP, 10-ft. above ground, 6335-ft. above sea level, lat. 39° 41' 06", long. 110° 50' 29".

Began Operation: July 27, 2009.

Ownership: Carbon County.

**Helper**—K52KC-D, Ch. 52, Carbon County. Phone: 435-636-3200.

Technical Facilities: 0.006-kw ERP, 10-ft. above ground, 6335-ft. above sea level, lat. 39° 41' 06", long. 110° 50' 29".

Began Operation: July 27, 2009.

Ownership: Carbon County.

**Helper**—K53JM-D, Ch. 53, Carbon County. Phone: 435-636-3200.

Technical Facilities: 0.006-kw ERP, 10-ft. above ground, 6335-ft. above sea level, lat. 39° 41' 06", long. 110° 50' 29".

Began Operation: July 29, 2009.

Ownership: Carbon County.

**Helper**—K55KL-D, Ch. 55, Carbon County. Phone: 435-636-3200.

Technical Facilities: 0.006-kw ERP, 10-ft. above ground, 6335-ft. above sea level, lat. 39° 41' 06", long. 110° 50' 29".

Began Operation: July 31, 2009.

Ownership: Carbon County.

**Helper**—K56JH-D, Ch. 56, Carbon County. Phone: 435-636-3200.

Technical Facilities: 0.006-kw ERP, 10-ft. above ground, 6335-ft. above sea level, lat. 39° 41' 06", long. 110° 50' 29".

Began Operation: August 3, 2009.

Ownership: Carbon County.

**Helper**—K57JY-D, Ch. 57, Carbon County. Phone: 435-636-3200.

Technical Facilities: 0.006-kw ERP, 10-ft. above ground, 6335-ft. above sea level, lat. 39° 41' 06", long. 110° 50' 29".

Began Operation: August 3, 2009.

Ownership: Carbon County.

**Helper**—K58IT-D, Ch. 58, Carbon County. Phone: 435-636-3200.

Technical Facilities: 0.006-kw ERP, 10-ft. above ground, 6335-ft. above sea level, lat. 39° 41' 06", long. 110° 50' 29".

Began Operation: August 3, 2009.

Ownership: Carbon County.

**Henefer**—K06IM, Ch. 6, Summit County. (KUED Ch. 42 Salt Lake City) Phone: 435-336-3220.

Technical Facilities: 0.005-kw ERP, lat. 40° 58' 40", long. 111° 26' 08".

Ownership: Summit County.

**Henefer & Echo**—K24HM-D, Ch. 24, Summit County. Phone: 435-336-3220.

Technical Facilities: 0.005-kw ERP, 18-ft. above ground, 6137-ft. above sea level, lat. 40° 58' 40.4", long. 111° 26' 07.4".

Began Operation: June 24, 2009.

Ownership: Summit County.

**Henefer & Echo**—K27JA-D, Ch. 27, Summit County. Phone: 435-336-3220.

Technical Facilities: 0.005-kw ERP, 18-ft. above ground, 6137-ft. above sea level, lat. 40° 58' 40.4", long. 111° 26' 07.4".

Began Operation: June 24, 2009.

Ownership: Summit County.

**Henefer & Echo**—K29FY, Ch. 29, Summit County. (KUCW Ch. 48 Ogden) Phone: 435-336-3220.

Technical Facilities: 0.26-kw ERP, 13-ft. above ground, 6112-ft. above sea level, lat. 40° 58' 40", long. 111° 26' 08".

Holds CP for change to 0.065-kw ERP, 14-ft. above ground, 6113-ft. above sea level, BDFCDTT-20090624ACW.

Ownership: Summit County.

**Henefer & Echo**—K31HR, Ch. 31, Summit County. (KBYU-TV Ch. 44 Provo) Phone: 435-336-3220.

Technical Facilities: 0.26-kw ERP, 14-ft. above ground, 6113-ft. above sea level, lat. 40° 58' 40", long. 111° 26' 08".

Ownership: Summit County.

**Henefer, etc.**—K08AS, Ch. 8, Summit County. (KUTV Ch. 34 Salt Lake City)

Technical Facilities: 0.008-kw ERP, 6115-ft. above sea level, lat. 40° 58' 40", long. 111° 26' 08".

Ownership: Summit County.

**Henefer, etc.**—K10AY, Ch. 10, Summit County. (KTVX Ch. 40 Salt Lake City)

Technical Facilities: 0.082-kw ERP, 6115-ft. above sea level, lat. 40° 58' 40", long. 111° 26' 08".

Ownership: Summit County.

**Henefer, etc.**—K12AY, Ch. 12, Summit County. (KSL-TV Ch. 38 Salt Lake City)

Technical Facilities: 0.008-kw ERP, 6615-ft. above sea level, lat. 40° 58' 40", long. 111° 26' 08".

Ownership: Summit County.

**Henefer, etc.**—K23JR-D, Ch. 23, Summit County. Phone: 435-336-3220.

Technical Facilities: 0.005-kw ERP, 18-ft. above ground, 6137-ft. above sea level, lat. 40° 58' 40.4", long. 111° 26' 07.4".

Began Operation: June 24, 2009.

Ownership: Summit County.

**Henefer, etc.**—K25KI-D, Ch. 25, Summit County. Phone: 435-336-3220.

Technical Facilities: 0.005-kw ERP, 18-ft. above ground, 6137-ft. above sea level, lat. 40° 58' 40.4", long. 111° 26' 07.4".

Ownership: Summit County.

**Henefer, etc.**—K32IS-D, Ch. 32, Summit County. Phone: 435-336-3220.

Technical Facilities: 0.005-kw ERP, 18-ft. above ground, 6137-ft. above sea level, lat. 40° 58' 40.4", long. 111° 26' 07.4".

Began Operation: June 24, 2009.

Ownership: Summit County.

**Henrieville**—K09XF, Ch. 9, Garfield County. (KTVX Ch. 40 Salt Lake City) Phone: 435-676-8826.

Technical Facilities: 0.007-kw ERP, lat. 37° 33' 19", long. 111° 59' 39".

Ownership: Garfield County.

**Henrieville**—K11UM, Ch. 11, Garfield County. (KUTV Ch. 34 Salt Lake City) Phone: 435-676-8826.

Technical Facilities: 0.007-kw ERP, lat. 37° 33' 19", long. 111° 59' 39".

Ownership: Garfield County.

**Henrieville**—K13XL, Ch. 13, Garfield County. (KSL-TV Ch. 38 Salt Lake City) Phone: 435-676-8826.

Technical Facilities: 0.007-kw ERP, lat. 37° 33' 19", long. 111° 59' 39".

Ownership: Garfield County.

**Henrieville**—K16FN, Ch. 16, Garfield County. Phone: 435-676-8826.

Technical Facilities: 0.008-kw ERP, 10-ft. above ground, 6089-ft. above sea level, lat. 37° 33' 13.3", long. 111° 59' 40.4".

Ownership: Garfield County.

**Henrieville**—K18CV, Ch. 18, U. of Utah. (KUED Ch. 42 Salt Lake City)

Technical Facilities: 0.008-kw ERP, 13-ft. above ground, 6056-ft. above sea level, lat. 37° 33' 19", long. 111° 59' 39".

Ownership: U. of Utah.

**Henrieville**—K20BT, Ch. 20, Garfield County. (KSTU Ch. 28 Salt Lake City) Phone: 435-676-8826.

Technical Facilities: 0.01-kw ERP, lat. 37° 33' 19", long. 111° 59' 39".

Ownership: Garfield County.

**Henrieville**—K22GP, Ch. 22, Garfield County. Phone: 435-676-8826.

Technical Facilities: 0.008-kw ERP, 10-ft. above ground, 6089-ft. above sea level, lat. 37° 33' 13", long. 111° 59' 40".

Ownership: Garfield County.

**Henrieville**—K39JA-D, Ch. 39, Garfield County. Phone: 435-676-8826.

Technical Facilities: 0.01-kw ERP, 12-ft. above ground, 6012-ft. above sea level, lat. 37° 32' 58.9", long. 111° 59' 21.6".

Began Operation: May 28, 2009.

Ownership: Garfield County.

**Henrieville**—K40JD-D, Ch. 40, Garfield County. Phone: 435-676-8826.

Technical Facilities: 0.01-kw ERP, 12-ft. above ground, 6012-ft. above sea level, lat. 37° 32' 58.9", long. 111° 59' 21.6".

Began Operation: May 28, 2009.

Ownership: Garfield County.

**Henrieville**—K41JY-D, Ch. 41, Garfield County. Phone: 435-676-8826.

Technical Facilities: 0.01-kw ERP, 12-ft. above ground, 6012-ft. above sea level, lat. 37° 32' 58.9", long. 111° 59' 21.6".

Began Operation: May 28, 2009.

Ownership: Garfield County.

**Henrieville**—K42HS-D, Ch. 42, U. of Utah. Phone: 801-585-3601.

Technical Facilities: 0.01-kw ERP, 12-ft. above ground, 6012-ft. above sea level, lat. 37° 32' 58.9", long. 111° 59' 21.6".

Began Operation: May 27, 2009.

Ownership: U. of Utah.

**Henrieville**—K44IN-D, Ch. 44, Garfield County. Phone: 435-676-8826.

Technical Facilities: 0.01-kw ERP, 12-ft. above ground, 6012-ft. above sea level, lat. 37° 32' 58.9", long. 111° 59' 21.6".

Began Operation: June 1, 2009.

Ownership: Garfield County.

**Henrieville**—K45JS-D, Ch. 45, Garfield County. Phone: 435-676-8826.

Technical Facilities: 0.1-kw ERP, 12-ft. above ground, 6012-ft. above sea level, lat. 37° 32' 58.9", long. 111° 59' 21.6".

Began Operation: June 1, 2009.

Ownership: Garfield County.

**Henrieville**—K46JB-D, Ch. 46, Garfield County. Phone: 435-676-8826.

Technical Facilities: 0.01-kw ERP, 12-ft. above ground, 6012-ft. above sea level, lat. 37° 32' 58.9", long. 111° 59' 21.6".

Began Operation: June 1, 2009.

Ownership: Garfield County.

**Hildale, UT & Cane Beds, AZ**—K07SC, Ch. 7, SLC TV Licensee Corp. (KUTV Ch. 34 Salt Lake City) Phone: 212-891-2100.

Technical Facilities: 0.04-kw ERP, lat. 36° 54' 11", long. 113° 01' 58".

Ownership: Four Points Media Group Holding LLC.

**Hildale, UT & Cane Beds, AZ**—K09SU, Ch. 9, Newport Television License LLC. (KTVX Ch. 40 Salt Lake City) Phone: 816-751-0200.

Technical Facilities: 0.04-kw ERP, lat. 36° 54' 11", long. 113° 01' 58".

Ownership: Newport Television LLC.

**Hildale, UT & Cane Beds, AZ**—K11QQ-D, Ch. 11, Bonneville Holding Co. (KSL-TV Ch. 38 Salt Lake City) Phone: 801-575-7517.

Technical Facilities: 0.031-kw ERP, 20-ft. above ground, 5217-ft. above sea level, lat. 36° 54' 58", long. 113° 01' 58".

Began Operation: November 18, 1982.

Ownership: Bonneville International Corp.

**Huntington**—K20KB-D, Ch. 20, Emery County. Phone: 435-381-5678.

Technical Facilities: 0.02-kw ERP, 52-ft. above ground, 5955-ft. above sea level, lat. 39° 20' 07.46", long. 110° 58' 46.44".

Began Operation: January 7, 2010.

Ownership: Emery County.

**Huntington**—K21JX-D, Ch. 21, Emery County. Phone: 435-381-5678.

Technical Facilities: 0.02-kw ERP, 52-ft. above ground, 5955-ft. above sea level, lat. 39° 20' 07.46", long. 110° 58' 46.44".

Began Operation: January 7, 2010.

Ownership: Emery County.

**Huntington**—K22JI-D, Ch. 22, Emery County. Phone: 435-381-5678.

Technical Facilities: 0.02-kw ERP, 52-ft. above ground, 5955-ft. above sea level, lat. 39° 20' 07.46", long. 110° 58' 46.44".

Began Operation: January 7, 2010.

Ownership: Emery County.

**Huntington**—K23JY-D, Ch. 23, Emery County. Phone: 435-381-5678.

Technical Facilities: 0.02-kw ERP, 52-ft. above ground, 5955-ft. above sea level, lat. 39° 20' 07.46", long. 110° 58' 46.44".

Began Operation: January 7, 2010.

Ownership: Emery County.

**Huntington**—K24IP-D, Ch. 24, Emery County. Phone: 435-381-5678.

Technical Facilities: 0.02-kw ERP, 52-ft. above ground, 5955-ft. above sea level, lat. 39° 20' 07.46", long. 110° 58' 46.44".

Began Operation: January 7, 2010.

Ownership: Emery County.

**Huntington**—K26JN-D, Ch. 26, Emery County. Phone: 435-381-5678.

Technical Facilities: 0.02-kw ERP, 52-ft. above ground, 5955-ft. above sea level, lat. 39° 20' 07.46", long. 110° 58' 46.44".

Began Operation: January 7, 2010.

Ownership: Emery County.

**Huntington**—K27KE-D, Ch. 27, Emery County. Phone: 435-381-5678.

Technical Facilities: 0.02-kw ERP, 52-ft. above ground, 5955-ft. above sea level, lat. 39° 20' 07.46", long. 110° 58' 46.44".

Began Operation: January 7, 2010.

Ownership: Emery County.

**Huntington**—K28KR-D, Ch. 28, Emery County. Phone: 435-381-5678.

Technical Facilities: 0.02-kw ERP, 52-ft. above ground, 5955-ft. above sea level, lat. 39° 20' 07.46", long. 110° 58' 46.44".

Began Operation: January 7, 2010.

Ownership: Emery County.

**Huntington**—K29IZ-D, Ch. 29, Emery County. Phone: 435-381-5678.

Technical Facilities: 0.02-kw ERP, 52-ft. above ground, 5955-ft. above sea level, lat. 39° 20' 07.46", long. 110° 58' 46.44".

Began Operation: January 7, 2010.

Ownership: Emery County.

**Huntsville**—K32HD, Ch. 32, Weber County, Ogden Valley Recreation/Transmission Special Services District. (KSL-TV Ch. 38 Salt Lake City) Phone: 801-745-4202.

Technical Facilities: 0.4-kw ERP, 36-ft. above ground, 6066-ft. above sea level, lat. 41° 20' 20", long. 111° 48' 56".

Ownership: Weber County, Ogden Valley Recreation/Transmission Special Services District.

**Huntsville**—K35GG, Ch. 35, U. of Utah. (KUED Ch. 42 Salt Lake City)

Technical Facilities: 0.964-kw ERP, lat. 41° 20' 45", long. 111° 48' 50".

Ownership: U. of Utah.

**Huntsville**—K45JC, Ch. 45, Weber County, Ogden Valley Recreation/Transmission Special Services District. (KJZZ-TV Ch. 46 Salt Lake City) Phone: 801-745-4202.

Technical Facilities: 0.4-kw ERP, 36-ft. above ground, 6066-ft. above sea level, lat. 41° 20' 20", long. 111° 48' 56".

Ownership: Weber County, Ogden Valley Recreation/Transmission Special Services District.

**Huntsville**—K47KE, Ch. 47, Weber County, Ogden Valley Recreation/Transmission Special Services District. (KSTU Ch. 28 Salt Lake City) Phone: 801-745-4202.

Technical Facilities: 0.4-kw ERP, 36-ft. above ground, 6066-ft. above sea level, lat. 41° 20' 20", long. 111° 48' 56".

Ownership: Weber County, Ogden Valley Recreation/Transmission Special Services District.

**Huntsville**—K51JC, Ch. 51, Weber County, Ogden Valley Recreation/Transmission Special Services District. (KUTV Ch. 34 Salt Lake City) Phone: 801-745-4202.

Technical Facilities: 0.4-kw ERP, 36-ft. above ground, 6066-ft. above sea level, lat. 41° 20' 20.2", long. 111° 48' 56.3".

Ownership: Weber County, Ogden Valley Recreation/Transmission Special Services District.

**Huntsville**—K58FT, Ch. 58, Alpha & Omega Communications LLC. Phone: 801-973-8820.

Technical Facilities: 0.423-kw ERP, 99-ft. above ground, 9645-ft. above sea level, lat. 41° 12' 00", long. 111° 52' 53".

Transmitter: Mount Ogden, 7.5-mi. SW of Huntsville.

Ownership: Alpha & Omega Communications LLC.

**Huntsville, etc.**—K10DT, Ch. 10, Weber County, Ogden Valley Recreation/Transmission Special Services District. (KTVX Ch. 40 Salt Lake City) Phone: 801-745-4202.

Technical Facilities: 0.07-kw ERP, lat. 41° 20' 45", long. 111° 48' 50".

**Ownership:** Weber County, Ogden Valley Recreation/Transmission Special Services District.

**Huntsville, etc.—K171P-D, Ch. 17, Weber County, Ogden Valley Recreation/Transmission Special Services District.** Phone: 801-745-4202.

**Technical Facilities:** 0.012-kw ERP, 36-ft. above ground, 6066-ft. above sea level, lat. 41° 20' 20.2", long. 111° 48' 56.3".

**Began Operation:** December 15, 2008.

**Ownership:** Weber County, Ogden Valley Recreation/Transmission Special Services District.

**Huntsville, etc.—K231C-D, Ch. 23, Weber County, Ogden Valley Recreation/Transmission Special Services District.** (KSL-TV Ch. 38 Salt Lake City) Phone: 801-745-4202.

**Technical Facilities:** 0.012-kw ERP, 36-ft. above ground, 6066-ft. above sea level, lat. 41° 20' 20.2", long. 111° 48' 56.3".

**Began Operation:** December 15, 2008.

**Ownership:** Weber County, Ogden Valley Recreation/Transmission Special Services District.

**Huntsville, etc.—K251X-D, Ch. 25, Weber County, Ogden Valley Recreation/Transmission Special Services District.** (KUTV Ch. 34 Salt Lake City) Phone: 801-745-4202.

**Technical Facilities:** 0.012-kw ERP, 36-ft. above ground, 6066-ft. above sea level, lat. 41° 20' 20.2", long. 111° 48' 56.3".

**Began Operation:** December 15, 2008.

**Ownership:** Weber County, Ogden Valley Recreation/Transmission Special Services District.

**Huntsville, etc.—K391S-D, Ch. 39, Weber County, Ogden Valley Recreation/Transmission Special Services District.** (KJZZ-TV Ch. 46 Salt Lake City) Phone: 801-745-4202.

**Technical Facilities:** 0.012-kw ERP, 36-ft. above ground, 6066-ft. above sea level, lat. 41° 20' 20.2", long. 111° 48' 56.3".

**Began Operation:** December 15, 2008.

**Ownership:** Weber County, Ogden Valley Recreation/Transmission Special Services District.

**Huntsville/Liberty—K28JK-D, Ch. 28, Weber County, Ogden Valley Recreation/Transmission Special Services District.** (KSTU Ch. 28 Salt Lake City) Phone: 801-745-4202.

**Technical Facilities:** 0.012-kw ERP, 36-ft. above ground, 6066-ft. above sea level, lat. 41° 20' 20.2", long. 111° 48' 56.3".

**Began Operation:** December 15, 2008.

**Ownership:** Weber County, Ogden Valley Recreation/Transmission Special Services District.

**Hurricane, Leeds, etc.—K21GW, Ch. 21, U. of Utah.** Phone: 801-581-7777. Fax: 801-585-5096.

**Technical Facilities:** 0.34-kw ERP, 16-ft. above ground, 5134-ft. above sea level, lat. 37° 16' 21", long. 113° 16' 34".

**Holds CP for change to 0.05-kw ERP, 26-ft. above ground, 5134-ft. above sea level, lat. 37° 09' 18.9", long. 113° 16' 36".** BDFCDTT-20100413AAV.

**Ownership:** U. of Utah.

**Hurricane, Leeds, Toquerville—K15HT-D, Ch. 15, U. of Utah.** Phone: 801-585-3601.

**Technical Facilities:** 0.02-kw ERP, 26-ft. above ground, 5272-ft. above sea level, lat. 37° 17' 22", long. 113° 16' 33.2".

**Began Operation:** July 23, 2009.

**Ownership:** U. of Utah.

**Iron County (rural)—K28GQ-D, Ch. 28, Iron County.** (KBYU-TV Ch. 44 Provo) Phone: 435-477-8341.

**Technical Facilities:** 0.3-kw ERP, 49-ft. above ground, 9724-ft. above sea level, lat. 38° 31' 13.7", long. 113° 17' 12.1".

**Began Operation:** February 17, 1981.

**Ownership:** Iron County.

**Juab—K20DW-D, Ch. 20, U. of Utah.** (KUEN Ch. 36 Ogden) Phone: 801-585-3601.

**Technical Facilities:** 0.39-kw ERP, 48-ft. above ground, 8407-ft. above sea level, lat. 39° 29' 31", long. 111° 49' 37".

**Ownership:** U. of Utah.

**Juab—K22EC-D, Ch. 22, Millard County.** (KJZZ-TV Ch. 46 Salt Lake City) Phone: 435-864-1405.

**Technical Facilities:** 0.676-kw ERP, 20-ft. above ground, 8399-ft. above sea level, lat. 39° 29' 30.6", long. 111° 49' 37.4".

**Ownership:** Millard County.

**Juab County (rural)—K47BD-D, Ch. 47, Sevier County.** (KSL-TV Ch. 38 Salt Lake City) Phone: 435-896-9262.

**Technical Facilities:** 1.2-kw ERP, 39-ft. above ground, 8399-ft. above sea level, lat. 39° 29' 30.6", long. 111° 49' 37.4".

**Ownership:** Sevier County.

**Juab County (rural)—K49AO-D, Ch. 49, U. of Utah.** (KUEN Ch. 42 Salt Lake City) Phone: 801-585-3601.

**Technical Facilities:** 1-kw ERP, 39-ft. above ground, 8399-ft. above sea level, lat. 39° 29' 31", long. 111° 49' 37".

**Ownership:** U. of Utah.

**Juab County (rural)—K568B-D, Ch. 56, Community Television of Utah License LLC.** (KSTU Ch. 28 Salt Lake City) Phone: 859-448-2700.

**Technical Facilities:** 0.25-kw ERP, 48-ft. above ground, 8407-ft. above sea level, lat. 39° 29' 30.6", long. 111° 49' 37.4".

**Began Operation:** October 16, 1979.

**Ownership:** Local TV Holdings LLC.

**Kanab—K02BI, Ch. 2, Western Kane County Special Service District No. 1.** (KUTV Ch. 34 Salt Lake City)

**Technical Facilities:** 0.91-kw ERP, lat. 37° 03' 38", long. 112° 31' 13".

**Ownership:** Western Kane County Special Service District No. 1.

**Kanab—K05AX, Ch. 5, Western Kane County Special Service District No. 1.** (KSTU Ch. 28 Salt Lake City; KSL-TV Ch. 38 Salt Lake City) Phone: 435-644-5089.

**Technical Facilities:** 0.01-kw ERP, lat. 37° 03' 38", long. 112° 31' 13".

**Ownership:** Western Kane County Special Service District No. 1.

**Kanab—K07ES, Ch. 7, Western Kane County Special Service District No. 1.** (KUEN Ch. 42 Salt Lake City) Phone: 435-644-5089.

**Technical Facilities:** 0.013-kw ERP, 5810-ft. above sea level, lat. 37° 03' 38", long. 112° 31' 13".

**Ownership:** Western Kane County Special Service District No. 1.

**Kanab—K10ME, Ch. 10, Western Kane County Special Service District No. 1.** Phone: 435-644-5089.

**Technical Facilities:** 0.064-kw ERP, 16-ft. above ground, 5810-ft. above sea level, lat. 37° 03' 38", long. 112° 31' 13".

**Ownership:** Western Kane County Special Service District No. 1.

**Kanab—K12ND, Ch. 12, Kanab Lions Club.** **Technical Facilities:** 0.06-kw ERP, lat. 36° 59' 32", long. 112° 31' 39".

**Ownership:** Kanab Lions Club.

**Kanab—K18DN, Ch. 18, Western Kane County Special Service District No. 1.** (KBYU-TV Ch. 44 Provo) Phone: 435-644-5089.

**Technical Facilities:** 0.162-kw ERP, 26-ft. above ground, 5820-ft. above sea level, lat. 37° 03' 38", long. 112° 31' 13".

**Ownership:** Western Kane County Special Service District No. 1.

**Kanab—K20EC, Ch. 20, Western Kane County Special Service District No. 1.** (KUTV Ch. 34 Salt Lake City) Phone: 435-644-5089.

**Technical Facilities:** 0.162-kw ERP, 26-ft. above ground, 5820-ft. above sea level, lat. 37° 03' 38", long. 112° 31' 13".

**Ownership:** Western Kane County Special Service District No. 1.

**Kanab—K23DP, Ch. 23, U. of Utah.** (KUEN Ch. 36 Ogden)

**Technical Facilities:** 0.164-kw ERP, 26-ft. above ground, 5820-ft. above sea level, lat. 37° 03' 38", long. 112° 31' 13".

**Ownership:** U. of Utah.

**Kanab—K24II-D, Ch. 24, Western Kane County Special Service District No. 1.** Phone: 435-644-5089.

**Technical Facilities:** 0.007-kw ERP, 13-ft. above ground, 5755-ft. above sea level, lat. 37° 03' 34.6", long. 112° 31' 12.2".

**Began Operation:** June 11, 2009.

**Ownership:** Western Kane County Special Service District No. 1.

**Kanab—K27JV-D, Ch. 27, Western Kane County Special Service District No. 1.** Phone: 435-644-5089.

**Technical Facilities:** 0.007-kw ERP, 13-ft. above ground, 5755-ft. above sea level, lat. 37° 03' 34.6", long. 112° 31' 12.2".

**Ownership:** Western Kane County Special Service District No. 1.

**Kanab—K28IT, Ch. 28, Western Kane County Special Service District No. 1.** Phone: 435-644-5089.

**Technical Facilities:** 0.32-kw ERP, 18-ft. above ground, 5759-ft. above sea level, lat. 37° 03' 35", long. 112° 31' 12".

**Ownership:** Western Kane County Special Service District No. 1.

**Kanab—K32DC, Ch. 32, Western Kane County Special Service District No. 1.** Phone: 435-644-5089.

**Technical Facilities:** 0.162-kw ERP, 26-ft. above ground, 5820-ft. above sea level, lat. 37° 03' 38", long. 112° 31' 13".

**Ownership:** Western Kane County Special Service District No. 1.

**Kanab—K40JM-D, Ch. 40, Western Kane County Special Service District No. 1.** Phone: 435-644-5089.

**Technical Facilities:** 0.007-kw ERP, 13-ft. above ground, 5755-ft. above sea level, lat. 37° 03' 34.6", long. 112° 31' 12.2".

**Ownership:** Western Kane County Special Service District No. 1.

**Kanarraville—K06KO, Ch. 6, Iron County.** (KSTU Ch. 28 Salt Lake City) Phone: 435-477-8341.

**Technical Facilities:** 0.15-kw ERP, 31-ft. above ground, 6350-ft. above sea level, lat. 37° 29' 16", long. 113° 12' 18".

**Ownership:** Iron County.

**Kanarraville—K08CE, Ch. 8, Iron County.** (KUTV Ch. 34 Salt Lake City) Phone: 435-477-8341.

**Technical Facilities:** 0.15-kw ERP, 36-ft. above ground, 6355-ft. above sea level, lat. 37° 29' 16", long. 113° 12' 18".

**Ownership:** Iron County.

**Kanarraville—K10CK, Ch. 10, Iron County.** (KTVX Ch. 40 Salt Lake City) Phone: 435-477-8341.

**Technical Facilities:** 0.3-kw ERP, 38-ft. above ground, 6357-ft. above sea level, lat. 37° 29' 16", long. 113° 12' 18".

**Ownership:** Iron County.

**Kanarraville—K12CD, Ch. 12, Iron County.** (KSL-TV Ch. 38 Salt Lake City) Phone: 435-477-8341.

**Technical Facilities:** 0.3-kw ERP, 38-ft. above ground, 6357-ft. above sea level, lat. 37° 29' 16", long. 113° 12' 18".

**Ownership:** Iron County.

**Kanarraville—K48KN-D, Ch. 48, Iron County.** Phone: 435-477-8341.

**Technical Facilities:** 0.01-kw ERP, 33-ft. above ground, 6388-ft. above sea level, lat. 37° 29' 16.2", long. 113° 12' 16.8".

**Began Operation:** July 28, 2009.

**Ownership:** Iron County.

**Kanarraville—K50JX-D, Ch. 50, Iron County.** Phone: 435-477-8341.

**Technical Facilities:** 0.01-kw ERP, 33-ft. above ground, 6388-ft. above sea level, lat. 37° 29' 16.2", long. 113° 12' 16.8".

**Began Operation:** July 28, 2009.

**Ownership:** Iron County.

**Kanarraville—K52KA-D, Ch. 52, Iron County.** Phone: 435-477-8341.

**Technical Facilities:** 0.01-kw ERP, 33-ft. above ground, 6388-ft. above sea level, lat. 37° 29' 16.2", long. 113° 12' 16.8".

**Began Operation:** July 28, 2009.

**Ownership:** Iron County.

**Kanarraville, etc.—K02KN-D, Ch. 2, Iron County.** (KUEN Ch. 42 Salt Lake City) Phone: 435-477-8341.

**Technical Facilities:** 0.05-kw ERP, 66-ft. above ground, 6421-ft. above sea level, lat. 37° 29' 16.2", long. 113° 12' 16.8".

**Began Operation:** March 30, 1981.

**Ownership:** Iron County.

**Kanarraville, etc.—K46JC-D, Ch. 46, Iron County.** Phone: 435-477-8341.

## Utah — Low Power TV & TV Translator Stations

- Technical Facilities:** 0.01-kw ERP, 33-ft. above ground, 6388-ft. above sea level, lat. 37° 29' 16.2", long. 113° 12' 16.8".  
**Began Operation:** July 28, 2009.  
**Ownership:** Iron County.
- Kanarrville/New Harmony—K47HU-D, Ch. 47, Iron County.** Phone: 435-477-8341.  
**Technical Facilities:** 0.04-kw ERP, 33-ft. above ground, 6181-ft. above sea level, lat. 37° 29' 13", long. 113° 12' 18".  
**Began Operation:** September 3, 2003.  
**Ownership:** Iron County.
- Koosharem—K03FF, Ch. 3, Sevier County.** (KSTU Ch. 28 Salt Lake City)  
**Technical Facilities:** 0.001-kw ERP, 8674-ft. above sea level, lat. 38° 28' 36", long. 111° 48' 54".  
**Ownership:** Sevier County.
- Koosharem—K06IG, Ch. 6, Sevier County.** (KUED Ch. 42 Salt Lake City)  
**Technical Facilities:** 0.001-kw ERP, lat. 38° 28' 36", long. 111° 48' 54".  
**Ownership:** Sevier County.
- Koosharem—K08CL, Ch. 8, Sevier County.** (KUTV Ch. 34 Salt Lake City)  
**Technical Facilities:** 0.006-kw ERP, lat. 38° 28' 36", long. 111° 48' 54".  
**Ownership:** Sevier County.
- Koosharem—K10CU, Ch. 10, Sevier County.** (KTVX Ch. 40 Salt Lake City)  
**Technical Facilities:** 0.012-kw ERP, lat. 38° 28' 36", long. 111° 48' 54".  
**Ownership:** Sevier County.
- Koosharem—K12CT, Ch. 12, Sevier County.** (KSL-TV Ch. 38 Salt Lake City)  
**Technical Facilities:** 0.012-kw ERP, lat. 38° 28' 36", long. 111° 48' 54".  
**Ownership:** Sevier County.
- Koosharem—K38KA-D, Ch. 38, Sevier County.** Phone: 435-896-9262.  
**Technical Facilities:** 0.009-kw ERP, 20-ft. above ground, 8704-ft. above sea level, lat. 38° 28' 42.9", long. 111° 49' 22.4".  
**Ownership:** Sevier County.
- Koosharem—K39JD-D, Ch. 39, Sevier County.** Phone: 435-896-9262.  
**Technical Facilities:** 0.009-kw ERP, 20-ft. above ground, 8704-ft. above sea level, lat. 38° 28' 42.9", long. 111° 49' 22.4".  
**Ownership:** Sevier County.
- Koosharem—K41FZ-D, Ch. 41, Sevier County.** Phone: 435-896-9262.  
**Technical Facilities:** 0.055-kw ERP, 28-ft. above ground, 8712-ft. above sea level, lat. 38° 28' 42.9", long. 111° 49' 22.4".  
**Ownership:** Sevier County.
- Koosharem—K43KM-D, Ch. 43, Sevier County.** Phone: 435-896-9262.  
**Technical Facilities:** 0.009-kw ERP, 20-ft. above ground, 8704-ft. above sea level, lat. 38° 28' 42.9", long. 111° 49' 22.4".  
**Ownership:** Sevier County.
- Koosharem—K45FV-D, Ch. 45, Sevier County.**
- Technical Facilities:** 0.055-kw ERP, 28-ft. above ground, 8712-ft. above sea level, lat. 38° 28' 42.9", long. 111° 49' 22.4".  
**Ownership:** Sevier County.
- Koosharem—K47KR-D, Ch. 47, Sevier County.** Phone: 435-896-9262.  
**Technical Facilities:** 0.009-kw ERP, 20-ft. above ground, 8704-ft. above sea level, lat. 38° 28' 42.9", long. 111° 49' 22.4".  
**Ownership:** Sevier County.
- Koosharem—K49JP-D, Ch. 49, Sevier County.** Phone: 435-896-9262.  
**Technical Facilities:** 0.009-kw ERP, 20-ft. above ground, 8704-ft. above sea level, lat. 38° 28' 42.9", long. 111° 49' 22.4".  
**Ownership:** Sevier County.
- Laketown—K12MI-D, Ch. 12, Rich County.** (KSL-TV Ch. 38 Salt Lake City)  
**Technical Facilities:** 0.014-kw ERP, 33-ft. above ground, 7615-ft. above sea level, lat. 41° 52' 55.2", long. 111° 16' 09.9".  
**Ownership:** Rich County.
- Laketown, etc.—K08JR, Ch. 8, Rich County.** (KUTV Ch. 34 Salt Lake City)  
**Technical Facilities:** 0.117-kw ERP, 7592-ft. above sea level, lat. 41° 53' 05", long. 111° 16' 00".  
**Ownership:** Rich County.
- Laketown, etc.—K10LM-D, Ch. 10, Rich County.** (KTVX Ch. 40 Salt Lake City)  
**Technical Facilities:** 0.014-kw ERP, 33-ft. above ground, 7615-ft. above sea level, lat. 41° 52' 55.2", long. 111° 16' 09.9".  
**Ownership:** Rich County.
- Laketown, etc.—K42HT-D, Ch. 42, Rich County.** Phone: 435-793-2415.  
**Technical Facilities:** 0.011-kw ERP, 33-ft. above ground, 7615-ft. above sea level, lat. 41° 52' 57", long. 111° 16' 09".  
**Began Operation:** January 1, 1900.  
**Ownership:** Rich County.
- Laketown, etc.—K46GD, Ch. 46, U. of Utah.** (KUED Ch. 42 Salt Lake City)  
**Technical Facilities:** 1.2-kw ERP, 30-ft. above ground, 7762-ft. above sea level, lat. 41° 52' 57", long. 111° 16' 09".  
**Ownership:** U. of Utah.
- Laketown, etc.—K48GV-D, Ch. 48, Rich County.** (KSTU Ch. 28 Salt Lake City) Phone: 435-793-2415.  
**Technical Facilities:** 0.286-kw ERP, 39-ft. above ground, 7621-ft. above sea level, lat. 41° 52' 55.2", long. 111° 16' 09.9".  
**Ownership:** Rich County.
- Laketown, etc.—K50GA-D, Ch. 50, Rich County.** (KJZZ-TV Ch. 46 Salt Lake City) Phone: 435-793-2415.  
**Technical Facilities:** 0.286-kw ERP, 39-ft. above ground, 7621-ft. above sea level, lat. 41° 52' 55.2", long. 111° 16' 09.9".  
**Ownership:** Rich County.
- Laketown, etc.—K57JT-D, Ch. 57, U. of Utah.** Phone: 801-585-3601.  
**Technical Facilities:** 0.011-kw ERP, 328-ft. above ground, 7615-ft. above sea level, lat. 41° 52' 57", long. 111° 16' 09".  
**Began Operation:** June 8, 2009.
- Ownership:** U. of Utah.
- Leamington—K08MC, Ch. 8, Millard County.** (KTVX Ch. 40 Salt Lake City)  
**Technical Facilities:** 0.044-kw ERP, lat. 39° 31' 55", long. 112° 18' 47".  
**Ownership:** Millard County.
- Leamington—K1200, Ch. 12, Millard County.** (KBYU-TV Ch. 44 Provo)  
**Technical Facilities:** 0.16-kw ERP, 26-ft. above ground, 4829-ft. above sea level, lat. 39° 31' 55", long. 112° 18' 47".  
**Ownership:** Millard County.
- Leamington—K23J-D, Ch. 23, Millard County.** Phone: 435-864-1405.  
**Technical Facilities:** 0.01-kw ERP, 48-ft. above ground, 4857-ft. above sea level, lat. 39° 31' 55.7", long. 112° 18' 46.7".  
**Ownership:** Millard County.
- Leamington—K25JG-D, Ch. 25, Millard County.** Phone: 435-864-1405.  
**Technical Facilities:** 0.01-kw ERP, 48-ft. above ground, 4857-ft. above sea level, lat. 39° 31' 55.7", long. 112° 18' 46.7".  
**Ownership:** Millard County.
- Leamington—K27IY-D, Ch. 27, Millard County.** Phone: 435-864-1405.  
**Technical Facilities:** 0.01-kw ERP, 48-ft. above ground, 4857-ft. above sea level, lat. 39° 31' 55.7", long. 112° 18' 46.7".  
**Began Operation:** June 29, 2009.  
**Ownership:** Millard County.
- Leamington—K38HK, Ch. 38, Millard County.** Phone: 435-743-5227.  
**Technical Facilities:** 0.77-kw ERP, lat. 39° 31' 55", long. 112° 18' 47".  
**Ownership:** Millard County.
- Leamington—K42FR, Ch. 42, Millard County.** Phone: 435-743-5227.  
**Technical Facilities:** 0.77-kw ERP, lat. 39° 31' 55", long. 112° 18' 47".  
**Ownership:** Millard County.
- Leamington—K44FB, Ch. 44, Millard County.**  
**Technical Facilities:** 0.774-kw ERP, lat. 39° 31' 55", long. 112° 18' 47".  
**Transmitter:** 1-mi. W of Leamington.  
**Ownership:** Millard County.
- Leamington—K46DK, Ch. 46, Millard County.** (KJZZ-TV Ch. 46 Salt Lake City)  
**Technical Facilities:** 0.774-kw ERP, 26-ft. above ground, 4829-ft. above sea level, lat. 39° 31' 55", long. 112° 18' 47".  
**Ownership:** Millard County.
- Leamington—K48FY, Ch. 48, Millard County.** (KUTV Ch. 34 Salt Lake City)  
**Technical Facilities:** 0.774-kw ERP, lat. 39° 31' 55", long. 112° 18' 47".  
**Ownership:** Millard County.
- Leamington—K50DJ, Ch. 50, Millard County.** (KUED Ch. 42 Salt Lake City)  
**Technical Facilities:** 0.774-kw ERP, 26-ft. above ground, 4829-ft. above sea level, lat. 39° 31' 55", long. 112° 18' 47".  
**Ownership:** Millard County.
- Leamington—K52JW-D, Ch. 52, Millard County.** Phone: 435-864-1405.  
**Technical Facilities:** 0.01-kw ERP, 48-ft. above ground, 4857-ft. above sea level, lat. 39° 31' 55.7", long. 112° 18' 46.7".  
**Ownership:** Millard County.
- Leamington—K55KH-D, Ch. 55, Millard County.** Phone: 435-864-1405.  
**Technical Facilities:** 0.01-kw ERP, 48-ft. above ground, 4857-ft. above sea level, lat. 39° 31' 55.7", long. 112° 18' 46.7".  
**Ownership:** Millard County.
- Leamington—K56JB-D, Ch. 56, Millard County.** Phone: 435-864-1405.  
**Technical Facilities:** 0.01-kw ERP, 48-ft. above ground, 4857-ft. above sea level, lat. 39° 31' 55.7", long. 112° 18' 46.7".  
**Ownership:** Millard County.
- Leamington—K57JS-D, Ch. 57, Millard County.** Phone: 435-864-1405.  
**Technical Facilities:** 0.01-kw ERP, 48-ft. above ground, 4857-ft. above sea level, lat. 39° 31' 55.7", long. 112° 18' 46.7".  
**Ownership:** Millard County.
- Leamington—K58IP-D, Ch. 58, Millard County.** Phone: 435-864-1405.  
**Technical Facilities:** 0.01-kw ERP, 48-ft. above ground, 4857-ft. above sea level, lat. 39° 31' 55.7", long. 112° 18' 46.7".  
**Ownership:** Millard County.
- Leamington—K59IQ-D, Ch. 59, Millard County.** Phone: 435-864-1405.  
**Technical Facilities:** 0.01-kw ERP, 48-ft. above ground, 4857-ft. above sea level, lat. 39° 31' 55.7", long. 112° 18' 46.7".  
**Ownership:** Millard County.
- Levan—K18GX, Ch. 18, Town of Levan.**  
**Technical Facilities:** 0.025-kw ERP, 16-ft. above ground, 8415-ft. above sea level, lat. 39° 29' 31", long. 111° 49' 40".  
**Ownership:** Town of Levan.
- Loa, etc.—K03AU, Ch. 3, Wayne County.** (KSL-TV Ch. 38 Salt Lake City)  
**Technical Facilities:** 0.144-kw ERP, 8084-ft. above sea level, lat. 38° 23' 42", long. 111° 42' 39".  
**Ownership:** Wayne County.
- Loa, etc.—K06BS, Ch. 6, Wayne County.** (KTVX Ch. 40 Salt Lake City)  
**Technical Facilities:** 0.008-kw ERP, 8084-ft. above sea level, lat. 38° 23' 42", long. 111° 42' 39".  
**Ownership:** Wayne County.
- Loa, etc.—K07CT, Ch. 7, Wayne County.** (KUTV Ch. 34 Salt Lake City)  
**Technical Facilities:** 0.01-kw ERP, 8074-ft. above sea level, lat. 38° 23' 42", long. 111° 42' 39".  
**Ownership:** Wayne County.
- Loa, etc.—K23II-D, Ch. 23, Wayne County.** Phone: 435-836-2765.  
**Technical Facilities:** 0.031-kw ERP, 12-ft. above ground, 7857-ft. above sea level, lat. 38° 24' 24.5", long. 111° 41' 51.9".  
**Began Operation:** February 3, 2009.  
**Ownership:** Wayne County.

**Loa, etc.**—K25JF-D, Ch. 25, Wayne County. Phone: 435-836-2765.

Technical Facilities: 0.031-kw ERP, 12-ft. above ground, 7857-ft. above sea level, lat. 38° 24' 24.5", long. 111° 41' 51.9".

Began Operation: February 3, 2009.

Ownership: Wayne County.

**Loa, etc.**—K27IX-D, Ch. 27, Wayne County. Phone: 435-836-2765.

Technical Facilities: 0.031-kw ERP, 12-ft. above ground, 7857-ft. above sea level, lat. 38° 24' 24.5", long. 111° 41' 51.9".

Began Operation: February 3, 2009.

Ownership: Wayne County.

**Logan**—K100X, Ch. 10, Airwaves Inc. Phone: 801-399-0012.

Technical Facilities: 0.963-kw ERP, 46-ft. above ground, 5643-ft. above sea level, lat. 41° 45' 21", long. 112° 01' 22".

Holds CP for change to 0.085-kw ERP, 45-ft. above ground, 4543-ft. above sea level, lat. 41° 47' 15", long. 111° 50' 00". BPTVL-20080325AFH.

Ownership: Airwaves Inc.

**Logan**—K171I-D, Ch. 17, Airwaves Inc. Phone: 901-399-0012.

Technical Facilities: 0.4-kw ERP, 46-ft. above ground, 5643-ft. above sea level, lat. 41° 45' 21", long. 112° 01' 22".

Began Operation: August 19, 2009.

Ownership: Airwaves Inc.

**Logan**—K18DL-D, Ch. 18, Larry H. Miller Communications Corp. (KJZZ-TV Ch. 46 Salt Lake City) Phone: 801-537-1414.

Technical Facilities: 0.03-kw ERP, 30-ft. above ground, 7139-ft. above sea level, lat. 41° 33' 04", long. 111° 56' 08".

Ownership: Larry H. Miller Communications Corp.

**Logan**—K41GQ-D, Ch. 41, Cache County. (KUTV Ch. 34 Salt Lake City) Phone: 435-716-7171.

Technical Facilities: 0.65-kw ERP, 16-ft. above ground, 7155-ft. above sea level, lat. 41° 33' 03.6", long. 111° 56' 10.4".

Ownership: Cache County.

**Logan**—K43GR-D, Ch. 43, Cache County. (KUED Ch. 42 Salt Lake City) Phone: 435-716-7171.

Technical Facilities: 0.65-kw ERP, 16-ft. above ground, 7155-ft. above sea level, lat. 41° 33' 03.6", long. 111° 56' 10.4".

Ownership: Cache County.

**Logan**—K45GL-D, Ch. 45, Cache County. (KTVX Ch. 40 Salt Lake City) Phone: 435-716-7171.

Technical Facilities: 0.65-kw ERP, 16-ft. above ground, 7155-ft. above sea level, lat. 41° 33' 03.6", long. 111° 56' 10.4".

Ownership: Cache County.

**Logan**—K47HW-D, Ch. 47, Cache County. (KUED Ch. 42 Salt Lake City) Phone: 435-716-7171.

Technical Facilities: 0.65-kw ERP, 16-ft. above ground, 7155-ft. above sea level, lat. 41° 33' 36", long. 111° 56' 10.4".

Ownership: Cache County.

**Logan**—K49FS-D, Ch. 49, Cache County. (KUEN Ch. 36 Ogden) Phone: 435-716-7171.

Technical Facilities: 0.65-kw ERP, 16-ft. above ground, 7155-ft. above sea level, lat. 41° 33' 03.6", long. 111° 56' 10.4".

Ownership: Cache County.

**Logan**—K51GA-D, Ch. 51, Cache County. (KUED Ch. 42 Salt Lake City) Phone: 435-716-7171.

Technical Facilities: 0.65-kw ERP, 16-ft. above ground, 7155-ft. above sea level, lat. 41° 33' 36", long. 111° 56' 10.4".

Ownership: Cache County.

■ **Logan**—KCVB-CA, Ch. 3, Cache Valley Broadcasting LLC. Phone: 435-752-7537. Fax: 435-753-5895.

Studio: 1772 N 600 W, Logan, UT 84321.

Technical Facilities: 0.291-kw ERP, 38-ft. above ground, 4505-ft. above sea level, lat. 41° 45' 54", long. 111° 50' 52".

Ownership: Cache Valley Broadcasting LLC.

Personnel: Jeff Jacobsen, General Manager; Jack Johnson, Station Manager.

**Logan**—KUTA-LD, Ch. 8, Airwaves Inc. Phone: 801-399-0012.

Technical Facilities: 0.3-kw ERP, 46-ft. above ground, 5643-ft. above sea level, lat. 41° 45' 21", long. 112° 01' 22".

Began Operation: July 20, 2005.

Ownership: Airwaves Inc.

**Long Valley Junction**—K03CX, Ch. 3, Western Kane County Special Service District No. 1. (KSL-TV Ch. 38 Salt Lake City) Phone: 435-644-5089.

Technical Facilities: 0.001-kw ERP, lat. 37° 30' 25", long. 112° 30' 37".

Ownership: Western Kane County Special Service District No. 1.

**Long Valley Junction**—K06FM, Ch. 6, Western Kane County Special Service District No. 1. (KTVX Ch. 40 Salt Lake City) Phone: 435-644-5089.

Technical Facilities: 0.033-kw ERP, lat. 37° 30' 25", long. 112° 30' 37".

Ownership: Western Kane County Special Service District No. 1.

**Long Valley Junction**—K41LC-D, Ch. 41, Western Kane County Special Service District No. 1. Phone: 435-644-5089.

Technical Facilities: 0.032-kw ERP, 25-ft. above ground, 7905-ft. above sea level, lat. 37° 30' 25.4", long. 112° 30' 35.6".

Began Operation: December 28, 2009.

Ownership: Western Kane County Special Service District No. 1.

**Long Valley Junction**—K42IW-D, Ch. 42, Western Kane County Special Service District No. 1. Phone: 435-644-5089.

Technical Facilities: 0.032-kw ERP, 25-ft. above ground, 7905-ft. above sea level, lat. 37° 30' 25.4", long. 112° 30' 35.6".

Began Operation: December 28, 2009.

Ownership: Western Kane County Special Service District No. 1.

**Long Valley Junction**—K46EO-D, Ch. 46, U. of Utah. Phone: 801-585-3601.

Technical Facilities: 0.015-kw ERP, 30-ft. above ground, 7910-ft. above sea level, lat. 37° 30' 25.4", long. 112° 30' 35.6".

Ownership: U. of Utah.

**Long Valley Junction**—K48EK-D, Ch. 48, Western Kane County Special Service District No. 1. (KUTV Ch. 34 Salt Lake City) Phone: 435-644-5089.

Technical Facilities: 0.015-kw ERP, 29-ft. above ground, 7909-ft. above sea level, lat. 37° 30' 25.4", long. 112° 30' 35.6".

Ownership: Western Kane County Special Service District No. 1.

**Long Valley Junction**—K50GD-D, Ch. 50, U. of Utah. (KUED Ch. 42 Salt Lake City) Phone: 801-585-3601.

Technical Facilities: 0.03-kw ERP, 30-ft. above ground, 7910-ft. above sea level, lat. 37° 30' 25.4", long. 112° 30' 35.6".

Ownership: U. of Utah.

**Manila & Dutch John**—K19DV, Ch. 19, U. of Utah. (KUEN Ch. 36 Ogden)

Technical Facilities: 0.38-kw ERP, 20-ft. above ground, 7218-ft. above sea level, lat. 40° 57' 34", long. 109° 24' 58".

Ownership: U. of Utah.

**Manila, etc.**—K04HN, Ch. 4, Daggett County. (KTVX Ch. 40 Salt Lake City) Phone: 435-784-3154.

Technical Facilities: 0.02-kw ERP, lat. 40° 57' 16", long. 109° 27' 51".

Ownership: Daggett County.

**Manila, etc.**—K05FJ, Ch. 5, Daggett County. (KSL-TV Ch. 38 Salt Lake City) Phone: 435-784-3154.

Technical Facilities: 0.01-kw ERP, lat. 40° 57' 16", long. 109° 27' 51".

Ownership: Daggett County.

**Manila, etc.**—K09LZ, Ch. 9, U. of Utah. (KUED Ch. 42 Salt Lake City)

Technical Facilities: 0.02-kw ERP, 7142-ft. above sea level, lat. 40° 57' 16", long. 109° 27' 51".

Ownership: U. of Utah.

**Manila, etc.**—K31JP-D, Ch. 31, Daggett County. Phone: 435-784-3154.

Technical Facilities: 0.0056-kw ERP, 20-ft. above ground, 7169-ft. above sea level, lat. 40° 57' 33.8", long. 109° 25' 00.5".

Began Operation: January 11, 2010.

Ownership: Daggett County.

**Manila, etc.**—K32IA-D, Ch. 32, Daggett County. Phone: 435-784-3154.

Technical Facilities: 0.0056-kw ERP, 20-ft. above ground, 7169-ft. above sea level, lat. 40° 57' 33.7", long. 109° 24' 57.8".

Began Operation: January 11, 2010.

Ownership: Daggett County.

**Manila, etc.**—K34JD-D, Ch. 34, Daggett County. Phone: 435-784-3154.

Technical Facilities: 0.005-kw ERP, 30-ft. above ground, 7198-ft. above sea level, lat. 40° 57' 33.7", long. 109° 24' 57.8".

Began Operation: January 1, 1900.

Ownership: Daggett County.

**Manti & Ephraim**—K25GS-D, Ch. 25, Sanpete County. (KJZZ-TV Ch. 46 Salt Lake City) Phone: 435-835-2131.

Technical Facilities: 0.14-kw ERP, 18-ft. above ground, 7249-ft. above sea level, lat. 39° 19' 23", long. 111° 46' 23".

Ownership: Sanpete County.

**Manti & Ephraim**—K27HR-D, Ch. 27, U. of Utah. Phone: 801-585-3601.

Technical Facilities: 0.14-kw ERP, 62-ft. above ground, 8520-ft. above sea level, lat. 39° 19' 23.5", long. 111° 46' 25.8".

Began Operation: June 14, 2004.

Ownership: U. of Utah.

**Manti & Ephraim**—K29EM-D, Ch. 29, Sanpete County. (KSTU Ch. 28 Salt Lake City)

Technical Facilities: 0.14-kw ERP, 62-ft. above ground, 8520-ft. above sea level, lat. 39° 19' 23.5", long. 111° 46' 25.8".

Ownership: Sanpete County.

**Manti & Ephraim**—K31FN-D, Ch. 31, Sanpete County. (KBYU-TV Ch. 44 Provo) Phone: 435-835-2131.

Technical Facilities: 0.14-kw ERP, 62-ft. above ground, 8520-ft. above sea level, lat. 39° 19' 23.5", long. 111° 46' 25.8".

Ownership: Sanpete County.

**Manti & Ephraim**—K33FT-D, Ch. 33, U. of Utah. (KUED Ch. 42 Salt Lake City) Phone: 801-585-3001.

Technical Facilities: 0.14-kw ERP, 62-ft. above ground, 8520-ft. above sea level, lat. 39° 19' 23.5", long. 111° 46' 25.8".

Ownership: U. of Utah.

**Manti & Ephraim**—K39IW-D, Ch. 39, Sanpete County. Phone: 435-835-2131.

Technical Facilities: 0.006-kw ERP, 40-ft. above ground, 8498-ft. above sea level, lat. 39° 19' 23.5", long. 111° 46' 25.8".

Ownership: Sanpete County.

**Manti & Ephraim**—K41JW-D, Ch. 41, Sanpete County. Phone: 435-835-2131.

Technical Facilities: 0.006-kw ERP, 40-ft. above ground, 8498-ft. above sea level, lat. 39° 19' 23.5", long. 111° 46' 25.8".

Ownership: Sanpete County.

**Manti, etc.**—K09FM, Ch. 9, Sanpete County. (KUTV Ch. 34 Salt Lake City) Phone: 435-835-2131.

Technical Facilities: 0.001-kw ERP, lat. 39° 14' 56", long. 111° 37' 48".

Ownership: Sanpete County.

**Manti, etc.**—K11FP, Ch. 11, Sanpete County. (KTVX Ch. 40 Salt Lake City) Phone: 435-835-2131.

Technical Facilities: 0.025-kw ERP, lat. 39° 14' 56", long. 111° 37' 48".

Ownership: Sanpete County.

**Manti, etc.**—K13FF, Ch. 13, Sanpete County. (KSL-TV Ch. 38 Salt Lake City) Phone: 435-835-2131.

Technical Facilities: 0.025-kw ERP, lat. 39° 14' 56", long. 111° 37' 48".

Ownership: Sanpete County.

**Manti, etc.**—K24HJ-D, Ch. 24, Sanpete County. (KTVX Ch. 40 Salt Lake City) Phone: 435-835-2131.

Technical Facilities: 0.14-kw ERP, 62-ft. above ground, 8520-ft. above sea level, lat. 39° 19' 23.5", long. 111° 46' 25.8".

Began Operation: September 25, 2007.  
 Ownership: Sanpete County.

**Manti, etc.**—K26IH-D, Ch. 26, Sanpete County. (KSL-TV Ch. 38 Salt Lake City) Phone: 435-835-2131.

Technical Facilities: 0.14-kw ERP, 62-ft. above ground, 8520-ft. above sea level, lat. 39° 19' 23.5", long. 111° 46' 25.8".

Began Operation: September 25, 2007.  
 Ownership: Sanpete County.

**Manti, etc.**—K28NJ-D, Ch. 28, Sanpete County. (KUTV Ch. 34 Salt Lake City) Phone: 435-835-2131.

Technical Facilities: 0.14-kw ERP, 62-ft. above ground, 8520-ft. above sea level, lat. 39° 19' 23.5", long. 111° 46' 25.8".

Began Operation: September 25, 2007.  
 Ownership: Sanpete County.

**Manti/Ephraim**—K43JF-D, Ch. 43, High Plains Broadcasting License Co. LLC. Phone: 580-269-2215.

Technical Facilities: 0.035-kw ERP, 49-ft. above ground, 8556-ft. above sea level, lat. 39° 19' 23.5", long. 111° 46' 25.8".

Ownership: High Plains Broadcasting LLC.

**Marysvale**—K02BQ, Ch. 2, Piute County. (KUTV Ch. 34 Salt Lake City)

Technical Facilities: 0.92-kw ERP, lat. 38° 30' 13", long. 112° 12' 41".

Ownership: Piute County.

**Marysvale**—K04BO, Ch. 4, Piute County. (KTVX Ch. 40 Salt Lake City)

Technical Facilities: 0.079-kw ERP, lat. 38° 30' 13", long. 112° 12' 41".

Ownership: Piute County.

**Marysvale**—K05BH, Ch. 5, Piute County. (KSL-TV Ch. 38 Salt Lake City)

Technical Facilities: 0.007-kw ERP, lat. 38° 30' 13", long. 112° 12' 41".

Ownership: Piute County.

**Marysvale**—K34AL, Ch. 34, Piute County.

Technical Facilities: 0.312-kw ERP, 7621-ft. above sea level, lat. 38° 30' 27", long. 112° 11' 50".

Ownership: Piute County.

**Marysvale**—K47KO-D, Ch. 47, Piute County. Phone: 435-577-2840.

Technical Facilities: 0.01-kw ERP, 15-ft. above ground, 7702-ft. above sea level, lat. 38° 30' 25.5", long. 112° 11' 48.8".

Ownership: Piute County.

**Marysvale**—K49JN-D, Ch. 49, U. of Utah. Phone: 801-585-3601.

Technical Facilities: 0.01-kw ERP, 15-ft. above ground, 7702-ft. above sea level, lat. 38° 30' 25.5", long. 112° 11' 48.8".

Ownership: U. of Utah.

**Marysvale**—K50JV-D, Ch. 50, Piute County. Phone: 435-577-2840.

Technical Facilities: 0.01-kw ERP, 15-ft. above ground, 7702-ft. above sea level, lat. 38° 30' 25.5", long. 112° 11' 48.8".

Ownership: Piute County.

**Marysville**—K45JM-D, Ch. 45, Piute County. Phone: 435-577-2840.

Technical Facilities: 0.01-kw ERP, 15-ft. above ground, 7702-ft. above sea level, lat. 38° 30' 25.5", long. 112° 11' 48.8".

Ownership: Piute County.

**Marysville**—K51JO-D, Ch. 51, U. of Utah. Phone: 801-585-3601.

Technical Facilities: 0.01-kw ERP, 15-ft. above ground, 7702-ft. above sea level, lat. 38° 30' 25.5", long. 112° 11' 48.8".

Ownership: U. of Utah.

**Marysville**—K52JU-D, Ch. 52, Piute County. Phone: 435-577-2840.

Technical Facilities: 0.01-kw ERP, 15-ft. above ground, 7702-ft. above sea level, lat. 38° 30' 25.5", long. 112° 11' 48.8".

Ownership: Piute County.

**Mayfield**—K07PE, Ch. 7, Sanpete County. (KUED Ch. 42 Salt Lake City) Phone: 435-835-2131.

Technical Facilities: 0.014-kw ERP, lat. 39° 07' 01", long. 111° 43' 40".

Ownership: Sanpete County.

**Mayfield**—K09JH, Ch. 9, Sanpete County. (KTVX Ch. 40 Salt Lake City) Phone: 435-835-2131.

Technical Facilities: 0.014-kw ERP, lat. 39° 07' 01", long. 111° 43' 40".

Ownership: Sanpete County.

**Mayfield**—K11JK, Ch. 11, Sanpete County. (KSL-TV Ch. 38 Salt Lake City) Phone: 435-835-2131.

Technical Facilities: 0.014-kw ERP, lat. 39° 07' 01", long. 111° 43' 40".

Ownership: Sanpete County.

**Mayfield**—K13JP, Ch. 13, Sanpete County. (KUTV Ch. 34 Salt Lake City) Phone: 435-835-2131.

Technical Facilities: 0.013-kw ERP, lat. 39° 07' 01", long. 111° 43' 40".

Ownership: Sanpete County.

**Mayfield**—K15CD-D, Ch. 15, Sanpete County. (KSTU Ch. 28 Salt Lake City) Phone: 435-835-2131.

Technical Facilities: 0.01-kw ERP, 13-ft. above ground, 5987-ft. above sea level, lat. 39° 07' 01", long. 111° 43' 40".

Began Operation: February 28, 1989.

Ownership: Sanpete County.

**Mayfield**—K16HV-D, Ch. 16, Sanpete County. Phone: 435-835-2131.

Technical Facilities: 0.01-kw ERP, 33-ft. above ground, 5627-ft. above sea level, lat. 39° 06' 42.5", long. 111° 43' 03.14".

Began Operation: August 31, 2009.

Ownership: Sanpete County.

**Mayfield**—K17JE-D, Ch. 17, Sanpete County. Phone: 435-835-2131.

Technical Facilities: 0.01-kw ERP, 33-ft. above ground, 5627-ft. above sea level, lat. 39° 06' 42.5", long. 111° 43' 03.14".

Began Operation: April 14, 2010.

Ownership: Sanpete County.

**Mayfield**—K22IX-D, Ch. 22, Sanpete County. Phone: 435-835-2131.

Technical Facilities: 0.01-kw ERP, 10-ft. above ground, 5958-ft. above sea level, lat. 39° 06' 54.1", long. 111° 44' 09.2".

Began Operation: October 15, 2009.

Ownership: Sanpete County.

**Mayfield**—K38LH-D, Ch. 38, Sanpete County. Phone: 435-835-2131.

Technical Facilities: 0.01-kw ERP, 27-ft. above ground, 5621-ft. above sea level, lat. 39° 06' 42.5", long. 111° 43' 03.14".

Began Operation: April 14, 2010.

Ownership: Sanpete County.

**Mayfield**—K39KG-D, Ch. 39, Sanpete County. Phone: 435-835-2131.

Technical Facilities: 0.01-kw ERP, 27-ft. above ground, 5621-ft. above sea level, lat. 39° 06' 42.5", long. 111° 43' 03.14".

Began Operation: January 1, 1900.

Ownership: Sanpete County.

**Mayfield**—K40KN-D, Ch. 40, Sanpete County. Phone: 435-835-2131.

Technical Facilities: 0.01-kw ERP, 27-ft. above ground, 5621-ft. above sea level, lat. 39° 06' 42.5", long. 111° 43' 03.14".

Began Operation: April 14, 2010.

Ownership: Sanpete County.

**Mexican Hat**—K02PT, Ch. 2, San Juan County. Phone: 435-678-3322.

Technical Facilities: 0.0045-kw ERP, 25-ft. above ground, 4224-ft. above sea level, lat. 37° 09' 00", long. 109° 51' 34.9".

Ownership: San Juan County.

**Mexican Hat**—K04PG, Ch. 4, San Juan County. Phone: 435-678-3322.

Technical Facilities: 0.0045-kw ERP, 25-ft. above ground, 4224-ft. above sea level, lat. 37° 09' 00", long. 109° 51' 34.9".

Ownership: San Juan County.

**Mexican Hat**—K06NK, Ch. 6, San Juan County. Phone: 435-678-3322.

Technical Facilities: 0.0045-kw ERP, 25-ft. above ground, 4224-ft. above sea level, lat. 37° 09' 00", long. 109° 51' 34.9".

Ownership: San Juan County.

**Mexican Hat**—K07YT, Ch. 7, San Juan County. Phone: 435-678-3322.

Technical Facilities: 0.0045-kw ERP, 25-ft. above ground, 4231-ft. above sea level, lat. 37° 08' 59.4", long. 109° 51' 34.9".

Began Operation: December 9, 2009.

Ownership: San Juan County.

**Mexican Hat**—K09YJ, Ch. 9, San Juan County. Phone: 435-678-3322.

Technical Facilities: 0.0045-kw ERP, 25-ft. above ground, 4231-ft. above sea level, lat. 37° 08' 59.4", long. 109° 51' 34.9".

Began Operation: December 9, 2009.

Ownership: San Juan County.

**Mexican Hat**—K11WD, Ch. 11, San Juan County. Phone: 435-678-3322.

Technical Facilities: 0.0045-kw ERP, 25-ft. above ground, 4231-ft. above sea level, lat. 37° 08' 59.4", long. 109° 51' 34.9".

Began Operation: December 9, 2009.

Ownership: San Juan County.

**Mexican Hat**—K13XO, Ch. 13, San Juan County. Phone: 435-587-3223.

Technical Facilities: 0.0045-kw ERP, 25-ft. above ground, 4224-ft. above sea level, lat. 37° 09' 00", long. 109° 51' 34.9".

Ownership: San Juan County.

**Mexican Hat**—K16HK-D, Ch. 16, San Juan County. Phone: 435-678-3322.

Technical Facilities: 0.0056-kw ERP, 16-ft. above ground, 4222-ft. above sea level, lat. 37° 08' 59.4", long. 109° 51' 34.9".

Began Operation: January 1, 1900.

Ownership: San Juan County.

**Mexican Hat**—K18IB-D, Ch. 18, San Juan County. Phone: 435-678-3322.

Technical Facilities: 0.0056-kw ERP, 16-ft. above ground, 4222-ft. above sea level, lat. 37° 08' 59.4", long. 109° 51' 34.9".

Began Operation: December 22, 2009.

Ownership: San Juan County.

**Mexican Hat**—K21IW-D, Ch. 21, San Juan County. Phone: 435-678-3322.

Technical Facilities: 0.0056-kw ERP, 16-ft. above ground, 4222-ft. above sea level, lat. 37° 08' 59.4", long. 109° 51' 34.9".

Began Operation: December 22, 2009.

Ownership: San Juan County.

**Mexican Hat**—K22IG-D, Ch. 22, San Juan County. Phone: 435-678-3322.

Technical Facilities: 0.0056-kw ERP, 16-ft. above ground, 4222-ft. above sea level, lat. 37° 08' 59.4", long. 109° 51' 34.9".

Began Operation: December 22, 2009.

Ownership: San Juan County.

**Millford, etc.**—K15FQ-D, Ch. 15, Community Television of Utah License LLC. (KSTU Ch. 28 Salt Lake City) Phone: 859-448-2700.

Technical Facilities: 0.25-kw ERP, 49-ft. above ground, 9111-ft. above sea level, lat. 38° 31' 13.8", long. 113° 17' 11.5".

Ownership: Local TV Holdings LLC.

**Millford, etc.**—K16BO-D, Ch. 16, U. of Utah. (KUEN Ch. 36 Ogden) Phone: 801-585-3601.

Technical Facilities: 0.115-kw ERP, 49-ft. above ground, 9724-ft. above sea level, lat. 38° 31' 13.7", long. 113° 17' 12.1".

Ownership: U. of Utah.

**Millford, etc.**—K20GH-D, Ch. 20, U. of Utah. (KUED Ch. 42 Salt Lake City) Phone: 801-585-3601.

Technical Facilities: 0.115-kw ERP, 49-ft. above ground, 9724-ft. above sea level, lat. 38° 31' 13.7", long. 113° 17' 12.1".

Ownership: U. of Utah.

**Millford, etc.**—K26EA-D, Ch. 26, Iron County. (KJZZ-TV Ch. 46 Salt Lake City) Phone: 435-477-8341.

Technical Facilities: 0.3-kw ERP, 49-ft. above ground, 9724-ft. above sea level, lat. 38° 31' 13.7", long. 113° 17' 12.1".

Began Operation: October 9, 1992.

Ownership: Iron County.

**Minersville**—K05AT, Ch. 5, Minersville TV Committee. (KSL-TV Ch. 38 Salt Lake City)

Technical Facilities: 0.007-kw ERP, lat. 38° 21' 10", long. 113° 06' 40".

Ownership: Minersville Town.



**Minersville**—K17HX-D, Ch. 17, Minersville Town. Phone: 435-386-2242.

Technical Facilities: 0.13-kw ERP, 50-ft. above ground, 9725-ft. above sea level, lat. 38° 31' 13.7", long. 113° 17' 12.1".

Ownership: Minersville Town.

**Modena**—K27GB, Ch. 27, Iron County.

Technical Facilities: 0.195-kw ERP, 51-ft. above ground, 5823-ft. above sea level, lat. 37° 42' 14", long. 113° 44' 29".

Ownership: Iron County.

**Modena, Beryl, etc.**—K19DD, Ch. 19, Iron County.

Technical Facilities: 0.246-kw ERP, 36-ft. above ground, 5810-ft. above sea level, lat. 37° 42' 14", long. 113° 44' 29".

Ownership: Iron County.

**Modena, Beryl, etc.**—K23DV, Ch. 23, Iron County. Phone: 435-477-8341.

Technical Facilities: 0.246-kw ERP, 36-ft. above ground, 5810-ft. above sea level, lat. 37° 42' 14", long. 113° 44' 29".

Began Operation: March 16, 1994.

Ownership: Iron County.

**Modena, Beryl, etc.**—K33JE-D, Ch. 33, Iron County. Phone: 435-477-8341.

Technical Facilities: 0.01-kw ERP, 59-ft. above ground, 60027-ft. above sea level, lat. 37° 42' 19.3", long. 113° 44' 37.2".

Began Operation: July 28, 2009.

Ownership: Iron County.

**Modena, Beryl, etc.**—K53JL-D, Ch. 53, Iron County. Phone: 435-477-8341.

Technical Facilities: 0.1-kw ERP, 59-ft. above ground, 5833-ft. above sea level, lat. 37° 42' 14", long. 113° 44' 29".

Began Operation: July 28, 2009.

Ownership: Iron County.

**Modena, etc.**—K17FF, Ch. 17, Iron County. (KTVX Ch. 40 Salt Lake City) Phone: 435-477-8341.

Technical Facilities: 0.195-kw ERP, 51-ft. above ground, 5825-ft. above sea level, lat. 37° 42' 14", long. 113° 44' 29".

Transmitter: 4.5-mi. WSW of Beryl.

Ownership: Iron County.

**Modena, etc.**—K21EI-D, Ch. 21, Iron County. Phone: 435-477-8341.

Technical Facilities: 0.1-kw ERP, 59-ft. above ground, 5833-ft. above sea level, lat. 37° 42' 14", long. 113° 44' 29".

Transmitter: 4.5-mi. WSW of Beryl.

Ownership: Iron County.

**Modena, etc.**—K25GY, Ch. 25, Iron County. (KSTU Ch. 28 Salt Lake City)

Technical Facilities: 0.02-kw ERP, 51-ft. above ground, 5825-ft. above sea level, lat. 37° 43' 14", long. 113° 45' 29".

Ownership: Iron County.

**Modena, etc.**—K50JY-D, Ch. 50, Iron County. Phone: 435-477-8341.

Technical Facilities: 0.1-kw ERP, 59-ft. above ground, 5833-ft. above sea level, lat. 37° 42' 14", long. 113° 44' 29".

Began Operation: July 28, 2009.

Ownership: Iron County.

**Modena, etc.**—K52KB-D, Ch. 52, Iron County. Phone: 435-477-8341.

Technical Facilities: 0.1-kw ERP, 59-ft. above ground, 5833-ft. above sea level, lat. 37° 42' 14", long. 113° 44' 29".

Began Operation: July 28, 2009.

Ownership: Iron County.

**Modena, etc.**—K54JX-D, Ch. 54, Iron County. Phone: 435-477-8341.

Technical Facilities: 0.1-kw ERP, 59-ft. above ground, 5833-ft. above sea level, lat. 37° 42' 14", long. 113° 44' 29".

Began Operation: July 28, 2009.

Ownership: Iron County.

**Montezuma Creek & Aneth**—K02OI, Ch. 2, San Juan County. (KUTV Ch. 34 Salt Lake City)

Technical Facilities: 0.017-kw ERP, 20-ft. above ground, 4692-ft. above sea level, lat. 37° 16' 07", long. 109° 17' 28".

Ownership: San Juan County.

**Montezuma Creek & Aneth**—K05JN, Ch. 5, San Juan County. (KSL-TV Ch. 38 Salt Lake City)

Technical Facilities: 0.017-kw ERP, 20-ft. above ground, 4692-ft. above sea level, lat. 37° 16' 07", long. 109° 17' 28".

Ownership: San Juan County.

**Montezuma Creek & Aneth**—K11VR, Ch. 11, San Juan County. Phone: 435-587-3223.

Technical Facilities: 0.0455-kw ERP, 20-ft. above ground, 4689-ft. above sea level, lat. 37° 15' 36.5", long. 109° 17' 22.7".

Ownership: San Juan County.

**Montezuma Creek & Aneth**—K13YC, Ch. 13, San Juan County. Phone: 435-678-3322.

Technical Facilities: 0.0455-kw ERP, 20-ft. above ground, 4689-ft. above sea level, lat. 37° 15' 37", long. 109° 17' 23".

Ownership: San Juan County.

**Montezuma Creek & Aneth**—K19HU-D, Ch. 19, San Juan County. Phone: 435-678-3322.

Technical Facilities: 0.011-kw ERP, 20-ft. above ground, 4685-ft. above sea level, lat. 37° 15' 36.4", long. 109° 17' 22.5".

Began Operation: December 22, 2009.

Ownership: San Juan County.

**Montezuma Creek & Aneth**—K33JN-D, Ch. 33, San Juan County. Phone: 435-678-3322.

Technical Facilities: 0.011-kw ERP, 20-ft. above ground, 4685-ft. above sea level, lat. 37° 15' 36.4", long. 109° 17' 22.5".

Began Operation: December 22, 2009.

Ownership: San Juan County.

**Montezuma Creek/Aneth**—K10PB, Ch. 10, San Juan County. Phone: 435-678-3322.

Technical Facilities: 0.0455-kw ERP, 20-ft. above ground, 4689-ft. above sea level, lat. 37° 15' 36.5", long. 109° 17' 22.7".

Ownership: San Juan County.

**Montezuma Creek/Aneth**—K15HM-D, Ch. 15, San Juan County. Phone: 435-678-3322.

Technical Facilities: 0.011-kw ERP, 20-ft. above ground, 4685-ft. above sea level, lat. 37° 15' 36.4", long. 107° 17' 22.5".

Began Operation: January 1, 1900.

Ownership: San Juan County.

**Montezuma Creek/Aneth**—K21DX-D, Ch. 21, San Juan County. Phone: 435-678-3322.

Technical Facilities: 0.011-kw ERP, 20-ft. above ground, 4685-ft. above sea level, lat. 37° 15' 36.4", long. 109° 17' 22.5".

Began Operation: December 22, 2009.

Ownership: San Juan County.

**Montezuma Creek/Aneth**—K23JC-D, Ch. 23, San Juan County. Phone: 435-678-3322.

Technical Facilities: 0.011-kw ERP, 20-ft. above ground, 4685-ft. above sea level, lat. 37° 15' 36.4", long. 109° 17' 22.5".

Began Operation: December 22, 2009.

Ownership: San Juan County.

**Montezuma Creek-Aneth**—K17IH-D, Ch. 17, San Juan County. Phone: 435-678-3322.

Technical Facilities: 0.011-kw ERP, 20-ft. above ground, 4685-ft. above sea level, lat. 37° 15' 36.4", long. 109° 17' 22.5".

Began Operation: January 1, 1900.

Ownership: San Juan County.

**Montezuma Creek-Aneth**—K34JN-D, Ch. 34, San Juan County. Phone: 435-678-3322.

Technical Facilities: 0.011-kw ERP, 20-ft. above ground, 4685-ft. above sea level, lat. 37° 15' 36.4", long. 109° 17' 22.5".

Began Operation: December 22, 2009.

Ownership: San Juan County.

**Morgan**—K28JL-D, Ch. 28, Morgan County. (KSTU Ch. 28 Salt Lake City) Phone: 801-829-3338.

Technical Facilities: 0.011-kw ERP, 15-ft. above ground, 7335-ft. above sea level, lat. 41° 04' 07.4", long. 111° 39' 31.4".

Began Operation: June 24, 2009.

Ownership: Morgan County.

**Morgan**—K29EP, Ch. 29, Morgan County.

Technical Facilities: 0.63-kw ERP, 15-ft. above ground, 7415-ft. above sea level, lat. 41° 04' 11", long. 111° 39' 19".

Ownership: Morgan County.

**Morgan, etc.**—K08GA, Ch. 8, Morgan County. (KUTV Ch. 34 Salt Lake City)

Technical Facilities: 0.06-kw ERP, lat. 41° 04' 11", long. 111° 39' 19".

Ownership: Morgan County.

**Morgan, etc.**—K10FW, Ch. 10, Morgan County. (KTVX Ch. 40 Salt Lake City)

Technical Facilities: 0.06-kw ERP, lat. 41° 04' 11", long. 111° 39' 19".

Ownership: Morgan County.

**Morgan, etc.**—K12GI, Ch. 12, Morgan County. (KSL-TV Ch. 38 Salt Lake City)

Technical Facilities: 0.06-kw ERP, lat. 41° 04' 11", long. 111° 39' 19".

Ownership: Morgan County.

**Morgan, etc.**—K26JL-D, Ch. 26, U. of Utah. Phone: 801-585-3601.

Technical Facilities: 0.011-kw ERP, 15-ft. above ground, 7335-ft. above sea level, lat. 41° 04' 07.4", long. 111° 39' 31.4".

Ownership: U. of Utah.

**Morgan, etc.**—K27GA, Ch. 27, U. of Utah. (KUED Ch. 42 Salt Lake City) Phone: 801-585-3601.

Technical Facilities: 0.63-kw ERP, 15-ft. above ground, 7414-ft. above sea level, lat. 41° 04' 11", long. 111° 39' 19".

Ownership: U. of Utah.

**Morgan, etc.**—K30JB-D, Ch. 30, Morgan County. (KUTV Ch. 34 Salt Lake City) Phone: 801-829-3338.

Technical Facilities: 0.011-kw ERP, 15-ft. above ground, 7335-ft. above sea level, lat. 41° 04' 07.4", long. 111° 39' 31.4".

Began Operation: June 24, 2009.

Ownership: Morgan County.

**Morgan, etc.**—K31IU-D, Ch. 31, Morgan County. (KTVX Ch. 40 Salt Lake City) Phone: 801-829-3338.

Technical Facilities: 0.011-kw ERP, 15-ft. above ground, 7335-ft. above sea level, lat. 41° 04' 07.4", long. 111° 39' 31.4".

Began Operation: June 24, 2009.

Ownership: Morgan County.

**Morgan, etc.**—K32HK-D, Ch. 32, Morgan County. (KSL-TV Ch. 38 Salt Lake City) Phone: 801-829-3338.

Technical Facilities: 0.011-kw ERP, 15-ft. above ground, 7335-ft. above sea level, lat. 41° 04' 07.4", long. 111° 39' 31.4".

Began Operation: June 24, 2009.

Ownership: Morgan County.

**Mount Pleasant**—K10CH, Ch. 10, Sanpete County. Phone: 435-835-2131.

Technical Facilities: 0.138-kw ERP, 7251-ft. above sea level, lat. 39° 32' 19", long. 111° 19' 55".

Ownership: Sanpete County.

**Mount Pleasant**—K15HG-D, Ch. 15, Sanpete County. Phone: 435-835-2131.

Technical Facilities: 0.01-kw ERP, 18-ft. above ground, 7249-ft. above sea level, lat. 39° 32' 21.7", long. 111° 23' 17.2".

Ownership: Sanpete County.

**Mount Pleasant**—K19GN-D, Ch. 19, Sanpete County. Phone: 435-835-2131.

Technical Facilities: 0.01-kw ERP, 18-ft. above ground, 7249-ft. above sea level, lat. 39° 32' 21.7", long. 111° 23' 17.2".

Ownership: Sanpete County.

**Mount Pleasant**—K21IC-D, Ch. 21, Sanpete County. Phone: 435-835-2131.

Technical Facilities: 0.01-kw ERP, 18-ft. above ground, 7249-ft. above sea level, lat. 39° 32' 21.7", long. 111° 23' 17.2".

Ownership: Sanpete County.

**Mount Pleasant**—K22FW-D, Ch. 22, Sanpete County. (KUED Ch. 42 Salt Lake City) Phone: 435-835-2131.

Technical Facilities: 0.055-kw ERP, 22-ft. above ground, 7253-ft. above sea level, lat. 39° 32' 21.7", long. 111° 23' 17.2".

Ownership: Sanpete County.

**Mount Pleasant**—K23JM-D, Ch. 23, Sanpete County. Phone: 435-835-2131.

Technical Facilities: 0.01-kw ERP, 18-ft. above ground, 7249-ft. above sea level, lat. 39° 32' 21.7", long. 111° 23' 17.2".

Ownership: Sanpete County.

**Mount Pleasant**—K46HO-D, Ch. 46, Sanpete County. Phone: 435-835-2131.

**Technical Facilities:** 0.055-kw ERP, 38-ft. above ground, 7269-ft. above sea level, lat. 39° 32' 21.7", long. 111° 23' 17.2".

**Ownership:** Sanpete County.

**Mount Pleasant—K48IL-D, Ch. 48, Sanpete County.** (KSTU Ch. 28 Salt Lake City) Phone: 435-835-2131.

**Technical Facilities:** 0.055-kw ERP, 38-ft. above ground, 7269-ft. above sea level, lat. 39° 32' 21.7", long. 111° 23' 17.2".

**Ownership:** Sanpete County.

**Mount Pleasant—K50HL-D, Ch. 50, Sanpete County.** Phone: 435-835-2131.

**Technical Facilities:** 0.055-kw ERP, 38-ft. above ground, 7269-ft. above sea level, lat. 39° 32' 21.7", long. 111° 23' 17.2".

**Ownership:** Sanpete County.

**Mountain View—K25EE, Ch. 25, Daggett County.** Phone: 435-784-3154.

**Technical Facilities:** 0.398-kw ERP, 26-ft. above ground, 8625-ft. above sea level, lat. 41° 06' 19", long. 110° 12' 13".

**Ownership:** Daggett County.

**Myton—K14LW, Ch. 14, High Plains Broadcasting License Co. LLC.** Phone: 580-269-2215.

**Technical Facilities:** 0.32-kw ERP, 43-ft. above ground, 10059-ft. above sea level, lat. 40° 21' 41", long. 110° 47' 21".

**Ownership:** High Plains Broadcasting LLC.

**Myton—K18HS-D, Ch. 18, Duchesne County.** Phone: 435-738-1100.

**Technical Facilities:** 0.0159-kw ERP, 39-ft. above ground, 10056-ft. above sea level, lat. 40° 21' 40.8", long. 110° 47' 31".

**Began Operation:** January 11, 2010.

**Ownership:** Duchesne County.

**Myton—K19EY, Ch. 19, Duchesne County.** (KTVX Ch. 40 Salt Lake City) Phone: 435-738-1100.

**Technical Facilities:** 7-kw ERP, 40-ft. above ground, 10056-ft. above sea level, lat. 40° 21' 45", long. 110° 47' 31".

**Ownership:** Duchesne County.

**Myton—K21FT, Ch. 21, Duchesne County.** (KSL-TV Ch. 38 Salt Lake City) Phone: 435-738-1100.

**Technical Facilities:** 7-kw ERP, 40-ft. above ground, 10056-ft. above sea level, lat. 40° 21' 45", long. 110° 47' 31".

**Ownership:** Duchesne County.

**Myton—K26IG-D, Ch. 26, Duchesne County.** Phone: 435-738-1100.

**Technical Facilities:** 0.016-kw ERP, 39-ft. above ground, 10056-ft. above sea level, lat. 40° 21' 40.8", long. 110° 47' 20.8".

**Began Operation:** January 11, 2010.

**Ownership:** Duchesne County.

**Myton—K27GN, Ch. 27, Duchesne County.** (KBYU-TV Ch. 44 Provo) Phone: 435-738-1100.

**Technical Facilities:** 7-kw ERP, 40-ft. above ground, 10056-ft. above sea level, lat. 40° 21' 45", long. 110° 47' 31".

**Ownership:** Duchesne County.

**Myton—K41GT, Ch. 41, Duchesne County.** (KUEN Ch. 36 Ogden) Phone: 435-738-1100.

**Technical Facilities:** 7-kw ERP, 40-ft. above ground, 10056-ft. above sea level, lat. 40° 21' 45", long. 110° 47' 31".

**Ownership:** Duchesne County.

**Myton, etc.—K25HH, Ch. 25, Duchesne County.** (KSTU Ch. 28 Salt Lake City) Phone: 435-738-1100.

**Technical Facilities:** 7-kw ERP, 40-ft. above ground, 10057-ft. above sea level, lat. 40° 21' 45", long. 110° 47' 31".

**Ownership:** Duchesne County.

**Myton, etc.—K43AE, Ch. 43, SLC TV License Corp.** Phone: 212-891-2100.

**Technical Facilities:** 100-w TPO, 3.916-kw ERP, 42-ft. above ground, 10057-ft. above sea level, lat. 40° 21' 45", long. 110° 47' 31".

**Transmitter:** 5-mi. W of Tabiona on Tabby Mountain translator site.

**Ownership:** Four Points Media Group Holding LLC.

**Navajo Mountain—K11TF, Ch. 11, San Juan County.** (KBYU-TV Ch. 44 Provo)

**Technical Facilities:** 0.028-kw ERP, 20-ft. above ground, 6099-ft. above sea level, lat. 37° 00' 52", long. 110° 46' 20".

**Ownership:** San Juan County.

**Navajo Mountain—K13WH, Ch. 13, San Juan County.** (KSTU Ch. 28 Salt Lake City)

**Technical Facilities:** 0.028-kw ERP, 20-ft. above ground, 6099-ft. above sea level, lat. 37° 00' 52", long. 110° 46' 20".

**Ownership:** San Juan County.

**Navajo Mountain—K16HI-D, Ch. 16, San Juan County.** Phone: 435-678-3322.

**Technical Facilities:** 0.0056-kw ERP, 20-ft. above ground, 6145-ft. above sea level, lat. 37° 01' 17", long. 110° 45' 58.5".

**Began Operation:** January 1, 1900.

**Ownership:** San Juan County.

**Navajo Mountain—K18HZ-D, Ch. 18, San Juan County.** Phone: 435-678-3322.

**Technical Facilities:** 0.0056-kw ERP, 20-ft. above ground, 6145-ft. above sea level, lat. 37° 01' 17", long. 110° 45' 58.5".

**Began Operation:** January 1, 1900.

**Ownership:** San Juan County.

**Navajo Mountain School—K09XX, Ch. 9, San Juan County.** Phone: 435-587-3223.

**Technical Facilities:** 0.0455-kw ERP, 20-ft. above ground, 6099-ft. above sea level, lat. 37° 01' 16.1", long. 110° 45' 58.2".

**Ownership:** San Juan County.

**Navajo Mountain School—K17IE-D, Ch. 17, San Juan County.** Phone: 435-678-3322.

**Technical Facilities:** 0.0056-kw ERP, 20-ft. above ground, 6145-ft. above sea level, lat. 37° 01' 17", long. 110° 45' 58.5".

**Began Operation:** January 1, 1900.

**Ownership:** San Juan County.

**Navajo Mountain School, etc.—K02PX, Ch. 2, San Juan County.** (KUTV Ch. 34 Salt Lake City) Phone: 435-587-3223.

**Technical Facilities:** 0.0455-kw ERP, 20-ft. above ground, 6099-ft. above sea level, lat. 37° 01' 16", long. 110° 45' 58".

**Ownership:** San Juan County.

**Navajo Mountain School, etc.—K04PP, Ch. 4, San Juan County.** Phone: 435-678-3322.

**Technical Facilities:** 0.0455-kw ERP, 20-ft. above ground, 6099-ft. above sea level, lat. 37° 01' 16", long. 110° 45' 58".

**Ownership:** San Juan County.

**Navajo Mountain School, etc.—K06NR, Ch. 6, San Juan County.** (KJZZ-TV Ch. 46 Salt Lake City) Phone: 435-587-3223.

**Technical Facilities:** 0.045-kw ERP, 20-ft. above ground, 6099-ft. above sea level, lat. 37° 01' 16.1", long. 110° 45' 58".

**Ownership:** San Juan County.

**Navajo Mountain School, etc.—K07XU, Ch. 7, San Juan County.** Phone: 435-678-3322.

**Technical Facilities:** 0.0455-kw ERP, 20-ft. above ground, 6099-ft. above sea level, lat. 37° 01' 16.1", long. 110° 45' 58.2".

**Ownership:** San Juan County.

**Navajo Mountain School, etc.—K19HA-D, Ch. 19, San Juan County.** Phone: 435-678-3322.

**Technical Facilities:** 0.0056-kw ERP, 20-ft. above ground, 6145-ft. above sea level, lat. 37° 01' 17", long. 110° 45' 58.5".

**Began Operation:** December 22, 2009.

**Ownership:** San Juan County.

**Navajo Mountain School, etc.—K20JE-D, Ch. 20, San Juan County.** Phone: 435-678-3322.

**Technical Facilities:** 0.0056-kw ERP, 20-ft. above ground, 6145-ft. above sea level, lat. 37° 01' 17", long. 110° 45' 58.5".

**Began Operation:** December 22, 2009.

**Ownership:** San Juan County.

**Navajo Mountain School, etc.—K21IU-D, Ch. 21, San Juan County.** Phone: 435-678-3322.

**Technical Facilities:** 0.0056-kw ERP, 20-ft. above ground, 6145-ft. above sea level, lat. 37° 01' 17", long. 110° 45' 58.5".

**Began Operation:** December 22, 2009.

**Ownership:** San Juan County.

**Navajo Mountain School, etc.—K22IE-D, Ch. 22, San Juan County.** Phone: 435-678-3322.

**Technical Facilities:** 0.0056-kw ERP, 20-ft. above ground, 6145-ft. above sea level, lat. 37° 01' 17", long. 110° 45' 58.5".

**Began Operation:** December 22, 2009.

**Ownership:** San Juan County.

**New Harmony, etc.—K49GA-D, Ch. 49, Iron County.** (KUEN Ch. 36 Ogden; KJZZ-TV Ch. 46 Salt Lake City) Phone: 435-477-8341.

**Technical Facilities:** 0.04-kw ERP, 23-ft. above ground, 6378-ft. above sea level, lat. 37° 29' 16", long. 113° 12' 17".

**Ownership:** Iron County.

**New Harmony, etc.—K51GI-D, Ch. 51, Iron County.** Phone: 435-477-8341.

**Technical Facilities:** 0.05-kw ERP, 23-ft. above ground, 6378-ft. above sea level, lat. 37° 29' 16", long. 113° 12' 17".

**Ownership:** Iron County.

**Ogden—KQTI-LD, Ch. 14, Airwaves Inc.** Phone: 801-399-0012.

**Technical Facilities:** 1.1-kw ERP, 77-ft. above ground, 4654-ft. above sea level, lat. 41° 09' 57", long. 112° 00' 52".

**Began Operation:** May 28, 2009.

**Ownership:** Airwaves Inc.

**Technical Facilities:** 1.1-kw ERP, 77-ft. above ground, 4654-ft. above sea level, lat. 41° 09' 57", long. 112° 00' 52".

**Began Operation:** May 28, 2009.

**Ownership:** Airwaves Inc.

**Ogden—KSVN-CA, Ch. 49, Azteca Broadcasting Corp.** Phone: 559-686-1370.

**Technical Facilities:** 15.38-kw ERP, 197-ft. above ground, 4737-ft. above sea level, lat. 41° 09' 49", long. 112° 01' 28".

**Transmitter:** 5508 South 1900 West.

**Ownership:** Azteca Broadcasting Corp.

**Personnel:** Alex Collantes, General Manager & Sales Manager; Dennis Silver, Chief Engineer.

**Ogden—KSVN-LD, Ch. 25, Azteca Broadcasting Corp.** Phone: 559-686-1370.

**Technical Facilities:** 14-kw ERP, 135-ft. above ground, 9173-ft. above sea level, lat. 40° 39' 35", long. 112° 12' 05".

**Ownership:** Azteca Broadcasting Corp.

**Ogden—KULX-CA, Ch. 51, Airwaves Inc.** Phone: 801-399-0012.

**Technical Facilities:** 12.2-kw ERP, 77-ft. above ground, 4652-ft. above sea level, lat. 41° 09' 57", long. 112° 00' 52".

**Holdings:** CP for change to 18-kw ERP, 77-ft. above ground, 4651-ft. above sea level, BPTTA-20090825ABZ.

**Transmitter:** Reservoir area S of Ritter Dr., Riverdale.

**Began Operation:** October 1, 1998.

**Ownership:** Airwaves Inc.

**Ogden—KULX-LD, Ch. 10, Airwaves Inc.** Phone: 801-399-0012.

**Technical Facilities:** 0.24-kw ERP, 72-ft. above ground, 9111-ft. above sea level, lat. 40° 39' 34", long. 112° 12' 05".

**Began Operation:** February 26, 2009.

**Ownership:** Airwaves Inc.

**Ojeto—K02PV, Ch. 2, San Juan County.** (KUTV Ch. 34 Salt Lake City) Phone: 435-587-3223.

**Technical Facilities:** 0.0045-kw ERP, 15-ft. above ground, 5255-ft. above sea level, lat. 37° 02' 28", long. 110° 19' 48".

**Ownership:** San Juan County.

**Ojeto—K04OZ, Ch. 4, San Juan County.** Phone: 435-587-3223.

**Technical Facilities:** 0.0045-kw ERP, 15-ft. above ground, 5255-ft. above sea level, lat. 37° 02' 28", long. 110° 19' 48".

**Ownership:** San Juan County.

**Ojeto—K05LF, Ch. 5, San Juan County.** (KSL-TV Ch. 38 Salt Lake City) Phone: 435-587-3223.

**Technical Facilities:** 0.0045-kw ERP, 15-ft. above ground, 5255-ft. above sea level, lat. 37° 02' 28", long. 110° 19' 48".

**Ownership:** San Juan County.

**Ojeto—K06NM, Ch. 6, San Juan County.** Phone: 435-678-3322.

**Technical Facilities:** 0.0045-kw ERP, 15-ft. above ground, 5255-ft. above sea level, lat. 37° 02' 28", long. 110° 19' 48".

**Ownership:** San Juan County.

**Ojeto—K07XO, Ch. 7, San Juan County.** Phone: 435-678-3322.

Technical Facilities: 0.0045-kw ERP, 15-ft. above ground, 5255-ft. above sea level, lat. 37° 02' 28", long. 110° 19' 48".

Ownership: San Juan County.

**Oljeto**—K11US, Ch. 11, San Juan County. Phone: 435-587-3223.

Technical Facilities: 0.0045-kw ERP, 15-ft. above ground, 5255-ft. above sea level, lat. 37° 02' 28", long. 110° 19' 48".

Ownership: San Juan County.

**Oljeto**—K13XP, Ch. 13, San Juan County. Phone: 435-587-3223.

Technical Facilities: 0.0045-kw ERP, 15-ft. above ground, 5255-ft. above sea level, lat. 37° 02' 28", long. 110° 19' 48".

Ownership: San Juan County.

**Oljeto**—K16HJ-D, Ch. 16, San Juan County. Phone: 435-678-3322.

Technical Facilities: 0.011-kw ERP, 20-ft. above ground, 5262-ft. above sea level, lat. 37° 02' 27.5", long. 110° 19' 47.5".

Began Operation: January 1, 1900.

Ownership: San Juan County.

**Oljeto**—K17IF-D, Ch. 17, San Juan County. Phone: 435-678-3322.

Technical Facilities: 0.011-kw ERP, 20-ft. above ground, 5262-ft. above sea level, lat. 37° 02' 27.5", long. 110° 19' 47.5".

Began Operation: January 1, 1900.

Ownership: San Juan County.

**Oljeto**—K18IA-D, Ch. 18, San Juan County. Phone: 435-678-3322.

Technical Facilities: 0.011-kw ERP, 20-ft. above ground, 5262-ft. above sea level, lat. 37° 02' 27.5", long. 110° 19' 47.5".

Began Operation: December 22, 2009.

Ownership: San Juan County.

**Oljeto**—K19HB-D, Ch. 19, San Juan County. Phone: 435-678-3322.

Technical Facilities: 0.011-kw ERP, 20-ft. above ground, 5262-ft. above sea level, lat. 37° 02' 27.5", long. 110° 19' 47.5".

Began Operation: December 22, 2009.

Ownership: San Juan County.

**Oljeto**—K20JF-D, Ch. 20, San Juan County. Phone: 435-678-3322.

Technical Facilities: 0.0056-kw ERP, 20-ft. above ground, 6145-ft. above sea level, lat. 37° 01' 17", long. 110° 45' 58.5".

Began Operation: December 22, 2009.

Ownership: San Juan County.

**Oljeto**—K21IV-D, Ch. 21, San Juan County. Phone: 435-678-3322.

Technical Facilities: 0.011-kw ERP, 20-ft. above ground, 5262-ft. above sea level, lat. 37° 02' 27.5", long. 110° 19' 47.5".

Began Operation: December 22, 2009.

Ownership: San Juan County.

**Oljeto**—K22IF-D, Ch. 22, San Juan County. Phone: 435-678-3322.

Technical Facilities: 0.011-kw ERP, 20-ft. above ground, 5262-ft. above sea level, lat. 37° 02' 27.5", long. 110° 19' 47.5".

Began Operation: December 22, 2009.

Ownership: San Juan County.

**Orangeville**—K15GQ, Ch. 15, U. of Utah.

Technical Facilities: 4-kw ERP, 33-ft. above ground, 8733-ft. above sea level, lat. 39° 12' 36", long. 111° 08' 30".

Ownership: U. of Utah.

**Orangeville**—K16EW, Ch. 16, Emery County. (KUEN Ch. 36 Ogden; KJZZ-TV Ch. 46 Salt Lake City) Phone: 435-381-5678.

Technical Facilities: 4-kw ERP, 36-ft. above ground, 8737-ft. above sea level, lat. 39° 12' 36", long. 111° 08' 30".

Ownership: Emery County.

**Orangeville**—K18FZ, Ch. 18, Emery County. (KSTU Ch. 28 Salt Lake City) Phone: 435-381-5678.

Technical Facilities: 4-kw ERP, 36-ft. above ground, 8737-ft. above sea level, lat. 39° 12' 36", long. 111° 08' 30".

Ownership: Emery County.

**Orangeville**—K20GP, Ch. 20, Emery County. Phone: 435-381-5678.

Technical Facilities: 3.5-kw ERP, 36-ft. above ground, 8737-ft. above sea level, lat. 39° 12' 36", long. 111° 08' 30".

Ownership: Emery County.

**Orangeville**—K24FI, Ch. 24, Emery County. Phone: 435-381-5678.

Technical Facilities: 4-kw ERP, 36-ft. above ground, 8737-ft. above sea level, lat. 39° 12' 36", long. 111° 08' 30".

Ownership: Emery County.

**Orangeville**—K26EM, Ch. 26, Emery County. (KJZZ-TV Ch. 46 Salt Lake City) Phone: 435-381-5678.

Technical Facilities: 0.342-kw ERP, lat. 39° 12' 36", long. 111° 08' 30".

Ownership: Emery County.

**Orangeville**—K28GZ, Ch. 28, Emery County. Phone: 435-381-5678.

Technical Facilities: 4-kw ERP, 36-ft. above ground, 8737-ft. above sea level, lat. 39° 12' 36", long. 111° 08' 30".

Ownership: Emery County.

**Orangeville**—K32FR, Ch. 32, Emery County. Phone: 435-381-5678.

Technical Facilities: 4-kw ERP, 36-ft. above ground, 8737-ft. above sea level, lat. 39° 12' 36", long. 111° 08' 30".

Ownership: Emery County.

**Orangeville**—K36IF-D, Ch. 36, Emery County. Phone: 435-381-5678.

Technical Facilities: 0.012-kw ERP, 38-ft. above ground, 8774-ft. above sea level, lat. 39° 12' 36", long. 111° 08' 30".

Ownership: Emery County.

**Orangeville**—K38KP-D, Ch. 38, Emery County. Phone: 435-381-5678.

Technical Facilities: 0.012-kw ERP, 38-ft. above ground, 8774-ft. above sea level, lat. 39° 12' 36", long. 111° 08' 30".

Ownership: Emery County.

**Orangeville**—K40KD-D, Ch. 40, Emery County. Phone: 435-381-5678.

Technical Facilities: 0.012-kw ERP, 38-ft. above ground, 8774-ft. above sea level, lat. 39° 12' 36", long. 111° 08' 30".

Ownership: Emery County.

**Orangeville**—K46JK-D, Ch. 46, U. of Utah. Phone: 801-585-3601.

Technical Facilities: 0.006-kw ERP, 38-ft. above ground, 8774-ft. above sea level, lat. 39° 12' 36", long. 111° 08' 30".

Ownership: U. of Utah.

**Orangeville**—K47KK-D, Ch. 47, Emery County. Phone: 435-381-5678.

Technical Facilities: 0.012-kw ERP, 38-ft. above ground, 8774-ft. above sea level, lat. 39° 12' 36", long. 111° 08' 30".

Ownership: Emery County.

**Orangeville**—K48KK-D, Ch. 48, Emery County. Phone: 435-381-5678.

Technical Facilities: 0.006-kw ERP, 28-ft. above ground, 8765-ft. above sea level, lat. 39° 12' 36", long. 111° 08' 30".

Ownership: Emery County.

**Orangeville**—K49JJ-D, Ch. 49, Emery County. Phone: 435-381-5678.

Technical Facilities: 0.012-kw ERP, 38-ft. above ground, 8774-ft. above sea level, lat. 39° 12' 36", long. 111° 08' 30".

Ownership: Emery County.

**Orangeville**—K50JS-D, Ch. 50, Emery County. Phone: 435-381-5678.

Technical Facilities: 0.012-kw ERP, 38-ft. above ground, 8774-ft. above sea level, lat. 39° 12' 36", long. 111° 08' 30".

Ownership: Emery County.

**Orangeville, etc.**—K22FX, Ch. 22, U. of Utah.

Technical Facilities: 4-kw ERP, 36-ft. above ground, 8737-ft. above sea level, lat. 39° 12' 36", long. 111° 08' 30".

Ownership: U. of Utah.

**Orangeville, etc.**—K45JN-D, Ch. 45, U. of Utah. Phone: 801-585-3601.

Technical Facilities: 0.012-kw ERP, 38-ft. above ground, 8774-ft. above sea level, lat. 39° 12' 36", long. 111° 08' 30".

Ownership: U. of Utah.

**Orderville**—K02EN, Ch. 2, Western Kane County Special Service District No. 1. (KUTV Ch. 34 Salt Lake City) Phone: 435-644-5089.

Technical Facilities: 0.003-kw ERP, lat. 37° 16' 35", long. 112° 37' 35".

Ownership: Western Kane County Special Service District No. 1.

**Orderville**—K04EK, Ch. 4, Western Kane County Special Service District No. 1. (KTVX Ch. 40 Salt Lake City) Phone: 435-644-5089.

Technical Facilities: 0.003-kw ERP, lat. 37° 16' 35", long. 112° 37' 35".

Ownership: Western Kane County Special Service District No. 1.

**Orderville**—K05DU, Ch. 5, Western Kane County Special Service District No. 1. (KSL-TV Ch. 38 Salt Lake City) Phone: 435-644-5089.

Technical Facilities: 0.003-kw ERP, lat. 37° 16' 35", long. 112° 37' 35".

Ownership: Western Kane County Special Service District No. 1.

Technical Facilities: 0.03-kw ERP, 26-ft. above ground, 6187-ft. above sea level, lat. 37° 16' 25", long. 112° 37' 34".

Began Operation: December 28, 2009.

Ownership: Western Kane County Special Service District No. 1.

**Orderville**—K16BT-D, Ch. 16, Western Kane County Special Service District No. 1. (KSTU Ch. 28 Salt Lake City) Phone: 435-644-5089.

Technical Facilities: 0.03-kw ERP, 26-ft. above ground, 6187-ft. above sea level, lat. 37° 16' 25", long. 112° 37' 34".

Began Operation: February 27, 1989.

Ownership: Western Kane County Special Service District No. 1.

**Orderville**—K17JC-D, Ch. 17, Western Kane County Special Service District No. 1. Phone: 435-644-5089.

Technical Facilities: 0.03-kw ERP, 26-ft. above ground, 6187-ft. above sea level, lat. 37° 16' 25", long. 112° 37' 34".

Began Operation: December 28, 2009.

Ownership: Western Kane County Special Service District No. 1.

**Orderville**—K18ET-D, Ch. 18, Western Kane County Special Service District No. 1. (KJZZ-TV Ch. 46 Salt Lake City) Phone: 435-644-5089.

Technical Facilities: 0.03-kw ERP, 26-ft. above ground, 6187-ft. above sea level, lat. 37° 16' 25", long. 112° 37' 34".

Began Operation: December 9, 1996.

Ownership: Western Kane County Special Service District No. 1.

**Orderville**—K27KH-D, Ch. 27, Western Kane County Special Service District No. 1. (KSTU Ch. 28 Salt Lake City) Phone: 435-644-5089.

Technical Facilities: 0.038-kw ERP, 42-ft. above ground, 7811-ft. above sea level, lat. 37° 22' 26.2", long. 112° 32' 07.7".

Began Operation: February 27, 1989.

Ownership: Western Kane County Special Service District No. 1.

**Orderville**—K33JB-D, Ch. 33, Western Kane County Special Service District No. 1. Phone: 435-644-5089.

Technical Facilities: 0.005-kw ERP, 20-ft. above ground, 6181-ft. above sea level, lat. 37° 16' 24.9", long. 112° 37' 32.6".

Ownership: Western Kane County Special Service District No. 1.

**Orderville**—K43MB-D, Ch. 43, Western Kane County Special Service District No. 1. Phone: 435-644-5089.

Technical Facilities: 0.03-kw ERP, 26-ft. above ground, 6187-ft. above sea level, lat. 37° 16' 25", long. 112° 37' 34".

Began Operation: December 28, 2009.

Ownership: Western Kane County Special Service District No. 1.

**Orderville**—K44FU-D, Ch. 44, Western Kane County Special Service District No. 1. Phone: 435-644-5089.

Technical Facilities: 0.015-kw ERP, 30-ft. above ground, 7910-ft. above sea level, lat. 37° 30' 25.4", long. 112° 30' 35.6".

Began Operation: February 27, 1989.

Ownership: Western Kane County Special Service District No. 1.

**Orderville**—K47MF-D, Ch. 47, Western Kane County Special Service District No. 1. Phone: 435-644-5089.

Technical Facilities: 0.03-kw ERP, 26-ft. above ground, 6187-ft. above sea level, lat. 37° 16' 25", long. 112° 37' 34".

Began Operation: December 28, 2009.

Ownership: Western Kane County Special Service District No. 1.

**Orderville**—K49KX-D, Ch. 49, Western Kane County Special Service District No. 1. Phone: 435-644-5089.

Technical Facilities: 0.03-kw ERP, 26-ft. above ground, 6187-ft. above sea level, lat. 37° 16' 25", long. 112° 37' 34".

Began Operation: December 28, 2009.

Ownership: Western Kane County Special Service District No. 1.

**Orderville, etc.**—K070Y, Ch. 7, Western Kane County Special Service District No. 1. (KUED Ch. 42 Salt Lake City) Phone: 435-644-5089.

Technical Facilities: 0.009-kw ERP, 6004-ft. above sea level, lat. 37° 16' 35", long. 112° 37' 35".

Ownership: Western Kane County Special Service District No. 1.

**Ouray**—K44EL, Ch. 44, Larry H. Miller Communications Corp. (KJZZ-TV Ch. 46 Salt Lake City) Phone: 801-537-1414.

Technical Facilities: 3.37-kw ERP, lat. 39° 38' 40", long. 110° 20' 51".

Transmitter: Bruin Point, 7.2-mi. NNE of Sunnyside.

Began Operation: September 5, 1995.

Ownership: Larry H. Miller Communications Corp.

**Panguitch**—K02BN, Ch. 2, Garfield County. (KUTV Ch. 34 Salt Lake City) Phone: 435-676-8826.

Technical Facilities: 0.85-kw ERP, lat. 37° 49' 19", long. 112° 27' 28".

Ownership: Garfield County.

**Panguitch**—K04AU, Ch. 4, Garfield County. (KTVX Ch. 40 Salt Lake City) Phone: 435-676-8826.

Technical Facilities: 0.002-kw ERP, lat. 37° 49' 19", long. 112° 27' 28".

Ownership: Garfield County.

**Panguitch**—K05BB, Ch. 5, Garfield County. (KSL-TV Ch. 38 Salt Lake City) Phone: 435-676-8826.

Technical Facilities: 0.002-kw ERP, lat. 37° 49' 19", long. 112° 27' 28".

Ownership: Garfield County.

**Panguitch**—K07JW, Ch. 7, U. of Utah. (KUED Ch. 42 Salt Lake City)

Technical Facilities: 0.016-kw ERP, lat. 37° 49' 19", long. 112° 27' 28".

Ownership: U. of Utah.

**Panguitch**—K34FN, Ch. 34, U. of Utah. Phone: 801-585-3601.

Technical Facilities: 0.065-kw ERP, 18-ft. above ground, 6867-ft. above sea level, lat. 37° 49' 19", long. 112° 27' 28".

Ownership: U. of Utah.

**Panguitch**—K38KF-D, Ch. 38, Garfield County. Phone: 435-676-8826.

Technical Facilities: 0.006-kw ERP, 15-ft. above ground, 7030-ft. above sea level, lat. 37° 49' 15.8", long. 112° 27' 27.7".

Ownership: Garfield County.

**Panguitch**—K39JG-D, Ch. 39, Garfield County. Phone: 435-676-8826.

Technical Facilities: 0.006-kw ERP, 15-ft. above ground, 7029-ft. above sea level, lat. 37° 49' 15.8", long. 112° 27' 27.7".

Ownership: Garfield County.

**Panguitch**—K40JL-D, Ch. 40, Garfield County. Phone: 435-676-8826.

Technical Facilities: 0.006-kw ERP, 15-ft. above ground, 7029-ft. above sea level, lat. 37° 49' 15.8", long. 112° 27' 27.7".

Ownership: Garfield County.

**Panguitch**—K41KA-D, Ch. 41, U. of Utah. Phone: 801-585-3601.

Technical Facilities: 0.006-kw ERP, 15-ft. above ground, 7030-ft. above sea level, lat. 37° 49' 15.8", long. 112° 27' 27.7".

Ownership: U. of Utah.

**Panguitch**—K44IU-D, Ch. 44, Garfield County. Phone: 435-676-8826.

Technical Facilities: 0.006-kw ERP, 15-ft. above ground, 7029-ft. above sea level, lat. 37° 49' 15.8", long. 112° 27' 27.7".

Ownership: Garfield County.

**Panguitch, etc.**—K10LV, Ch. 10, Garfield County. (KSTU Ch. 28 Salt Lake City) Phone: 435-676-8826.

Technical Facilities: 0.001-kw ERP, 6863-ft. above sea level, lat. 37° 49' 19", long. 112° 27' 28".

Ownership: Garfield County.

**Panguitch, etc.**—K46JL-D, Ch. 46, Garfield County. Phone: 435-676-8826.

Technical Facilities: 0.006-kw ERP, 15-ft. above ground, 7030-ft. above sea level, lat. 37° 49' 15.8", long. 112° 27' 27.7".

Ownership: Garfield County.

**Park City**—K16HS-D, Ch. 16, Airwaves Inc. Phone: 801-399-0012.

Technical Facilities: 0.3-kw ERP, 56-ft. above ground, 9350-ft. above sea level, lat. 40° 51' 15", long. 111° 28' 51".

Began Operation: October 28, 2009.

Ownership: Airwaves Inc.

**Park City**—K25DL-D, Ch. 25, U. of Utah. Phone: 801-585-3601.

Technical Facilities: 0.077-kw ERP, 55-ft. above ground, 7519-ft. above sea level, lat. 40° 40' 59", long. 111° 31' 22".

Began Operation: April 3, 1991.

Ownership: U. of Utah.

**Park City**—K27GD-D, Ch. 27, Summit County. Phone: 435-336-3220.

Technical Facilities: 0.077-kw ERP, 55-ft. above ground, 7473-ft. above sea level, lat. 40° 40' 59", long. 111° 31' 22".

Began Operation: August 15, 1983.

Ownership: Summit County.

**Park City**—K29II-D, Ch. 29, Summit County. Phone: 435-336-3220.

Technical Facilities: 0.077-kw ERP, 55-ft. above ground, 7473-ft. above sea level, lat. 40° 40' 59", long. 111° 31' 22".

Began Operation: April 2, 2008.

Ownership: Summit County.

**Park City**—K31FQ-D, Ch. 31, Summit County. (KTVX Ch. 40 Salt Lake City) Phone: 435-336-3220.

Technical Facilities: 0.077-kw ERP, 55-ft. above ground, 7473-ft. above sea level, lat. 40° 40' 59", long. 111° 31' 22".

Began Operation: August 15, 1983.

Ownership: Summit County.

**Park City**—K33FY-D, Ch. 33, Summit County. Phone: 435-336-3220.

Technical Facilities: 0.077-kw ERP, 55-ft. above ground, 7473-ft. above sea level, lat. 40° 40' 59", long. 111° 31' 22".

Began Operation: August 15, 1983.

Ownership: Summit County.

**Park City**—K350P-D, Ch. 35, Community Television of Utah License LLC. (KSTU Ch. 28 Salt Lake City) Phone: 859-448-2700.

Technical Facilities: 0.08-kw ERP, 39-ft. above ground, 7457-ft. above sea level, lat. 40° 40' 59", long. 111° 31' 22".

Ownership: Local TV Holdings LLC.

**Park City**—K39HP-D, Ch. 39, Summit County. Phone: 435-336-3220.

Technical Facilities: 0.077-kw ERP, 55-ft. above ground, 7473-ft. above sea level, lat. 40° 40' 59", long. 111° 31' 22".

Began Operation: February 14, 2005.

Ownership: Summit County.

**Park City**—K45AX, Ch. 45, Park City Media Group LLC.

Studio: 614 Main St., Park City, UT 84060.

Technical Facilities: 0.52-kw ERP, 50-ft. above ground, 7458-ft. above sea level, lat. 40° 40' 59", long. 111° 31' 22".

Transmitter: Quarry Mountain, Park City, Summit County.

Ownership: Park City Television.

Personnel: William H. Coleman, Owner; Mary Bailey, Station Manager; Fred Helsop, Engineer; Heide Alsop, Marketing Director.

**Park City**—KBTU-LP, Ch. 23, Bustos Media of Utah License LLC. Phone: 916-368-6300.

Fax: 916-473-5324.

Technical Facilities: 95-kw ERP, 52-ft. above ground, 8891-ft. above sea level, lat. 40° 39' 09", long. 112° 12' 05".

Began Operation: April 6, 2006.

Ownership: Bustos Media of Utah License LLC.

**Park City**—KULU-LP, Ch. 57, Airwaves Inc. Phone: 801-393-0012.

Technical Facilities: 0.732-kw ERP, 56-ft. above ground, 9350-ft. above sea level, lat. 40° 51' 15", long. 111° 28' 51".

Ownership: Airwaves Inc.

**Park City, etc.**—K15FL-D, Ch. 15, Summit County. (KUTV Ch. 34 Salt Lake City) Phone: 435-336-3220.

Technical Facilities: 0.77-kw ERP, 55-ft. above ground, 7473-ft. above sea level, lat. 40° 40' 59", long. 111° 31' 22".

Began Operation: August 15, 1983.

Ownership: Summit County.

**Parowan**—K36AI-D, Ch. 36, Iron County. (KSL-TV Ch. 38 Salt Lake City) Phone: 435-477-8341.

Technical Facilities: 0.25-kw ERP, 59-ft. above ground, 6778-ft. above sea level, lat. 37° 50' 30.2", long. 112° 58' 26.6".

Began Operation: December 13, 1982.

Ownership: Iron County.

**Parowan**—K40CH-D, Ch. 40, Iron County. (KBYU-TV Ch. 44 Provo)

Technical Facilities: 0.25-kw ERP, 59-ft. above ground, 6834-ft. above sea level, lat. 37° 50' 30.2", long. 112° 58' 26.6".

Ownership: Iron County.

**Parowan**—K53JK-D, Ch. 53, Iron County. Phone: 435-477-8341.

Technical Facilities: 0.01-kw ERP, 59-ft. above ground, 6778-ft. above sea level, lat. 37° 50' 30.2", long. 112° 58' 26.6".

Began Operation: July 28, 2009.

Ownership: Iron County.

**Parowan, Enoch, etc.**—K32AG-D, Ch. 32, Iron County. (KUTV Ch. 34 Salt Lake City) Phone: 435-477-8341.

Technical Facilities: 0.25-kw ERP, 59-ft. above ground, 6778-ft. above sea level, lat. 37° 50' 30.2", long. 112° 58' 26.6".

Began Operation: December 13, 1982.

Ownership: Iron County.

**Parowan, Enoch, etc.**—K34AG-D, Ch. 34, Iron County. (KTVX Ch. 40 Salt Lake City) Phone: 435-477-8341.

Technical Facilities: 0.25-kw ERP, 59-ft. above ground, 6778-ft. above sea level, lat. 37° 50' 30.2", long. 112° 58' 26.6".

Began Operation: December 13, 1982.

Ownership: Iron County.

**Parowan, Enoch, etc.**—K38CM-D, Ch. 38, Iron County. (KUED Ch. 42 Salt Lake City) Phone: 435-477-8341.

Technical Facilities: 0.25-kw ERP, 59-ft. above ground, 6778-ft. above sea level, lat. 37° 50' 30.2", long. 112° 58' 26.6".

Began Operation: March 8, 1989.

Ownership: Iron County.

**Parowan, Enoch, etc.**—K42AF-D, Ch. 42, Iron County. (KSTU Ch. 28 Salt Lake City) Phone: 435-477-8341.

Technical Facilities: 0.25-kw ERP, 59-ft. above ground, 6778-ft. above sea level, lat. 37° 50' 30.2", long. 112° 58' 26.6".

Began Operation: July 2, 1981.

Ownership: Iron County.

**Parowan, Enoch, etc.**—K50HI-D, Ch. 50, Iron County. Phone: 435-477-8341.

Technical Facilities: 0.25-kw ERP, 59-ft. above ground, 6778-ft. above sea level, lat. 37° 50' 30.2", long. 112° 58' 26.6".

Began Operation: September 16, 2002.

Ownership: Iron County.

**Parowan, Enoch, Paragonah**—K49HC-D, Ch. 49, Iron County. (KTVX Ch. 40 Salt Lake City) Phone: 435-477-8341.

Technical Facilities: 0.25-kw ERP, 59-ft. above ground, 6778-ft. above sea level, lat. 37° 50' 30.2", long. 112° 58' 26.6".

Began Operation: June 14, 2005.

Ownership: Iron County.

**Parowan, Enoch, Paragonah**—K51HQ-D, Ch. 51, Iron County. (KSTU Ch. 28 Salt Lake City) Phone: 435-477-8341.

Technical Facilities: 0.25-kw ERP, 59-ft. above ground, 6778-ft. above sea level, lat. 37° 50' 30.2", long. 112° 58' 26.6".

Began Operation: June 14, 2005.

Ownership: Iron County.

**Parowan, etc.**—K44DR-D, Ch. 44, Iron County. (KJZZ-TV Ch. 46 Salt Lake City) Phone: 435-477-8341.

Technical Facilities: 0.25-kw ERP, 59-ft. above ground, 6778-ft. above sea level, lat. 37° 50' 30.2", long. 112° 58' 26.6".

Began Operation: August 9, 1993.

Ownership: Iron County.

**Parowan, etc.**—K46DF-D, Ch. 46, Iron County. (KUEN Ch. 36 Ogden)

Technical Facilities: 0.25-kw ERP, 59-ft. above ground, 6834-ft. above sea level, lat. 37° 50' 30.2", long. 112° 58' 26.6".

Ownership: Iron County.

**Parowan, etc.**—K48FJ-D, Ch. 48, Iron County. (KUCW Ch. 48 Ogden) Phone: 435-477-8341.

Technical Facilities: 0.25-kw ERP, 59-ft. above ground, 6778-ft. above sea level, lat. 37° 50' 30.2", long. 112° 58' 26.6".

Began Operation: July 31, 1995.

Ownership: Iron County.

**Parowan, etc.**—K56JF-D, Ch. 56, Iron County. Phone: 435-477-8341.

Technical Facilities: 0.01-kw ERP, 59-ft. above ground, 6778-ft. above sea level, lat. 37° 50' 30.2", long. 112° 58' 26.6".

Began Operation: July 28, 2009.

Ownership: Iron County.

**Peoa**—K28GW, Ch. 28, Summit County.

Technical Facilities: 0.49-kw ERP, 226-ft. above ground, 7205-ft. above sea level, lat. 40° 43' 21", long. 111° 21' 46".

Ownership: Summit County.

**Peoa & Oakley**—K06OV, Ch. 6, Summit County. Phone: 435-336-3220.

Technical Facilities: 0.04-kw ERP, 23-ft. above ground, 7201-ft. above sea level, lat. 40° 43' 21", long. 111° 21' 46".

Ownership: Summit County.

**Peoa & Oakley**—K08IE, Ch. 8, Summit County.

Technical Facilities: 0.04-kw ERP, 23-ft. above ground, 7205-ft. above sea level, lat. 40° 43' 21", long. 111° 21' 46".

Ownership: Summit County.

**Peoa & Oakley**—K10JB, Ch. 10, Summit County.

Technical Facilities: 0.04-kw ERP, 23-ft. above ground, 7201-ft. above sea level, lat. 40° 43' 21", long. 111° 21' 46".

Ownership: Summit County; Summit County.

**Peoa & Oakley**—K12JM, Ch. 12, Summit County.

Technical Facilities: 0.04-kw ERP, 23-ft. above ground, 7205-ft. above sea level, lat. 40° 43' 21", long. 111° 21' 46".

Ownership: Summit County.

**Peoa & Oakley**—K15FP, Ch. 15, Summit County. (KUED Ch. 42 Salt Lake City) Phone: 435-336-3220.

Technical Facilities: 0.49-kw ERP, 23-ft. above ground, 7205-ft. above sea level, lat. 40° 43' 21", long. 111° 21' 46".

Ownership: Summit County.

**Peoa, etc.**—K25KK-D, Ch. 25, Summit County. Phone: 435-336-3220.

Technical Facilities: 0.011-kw ERP, 23-ft. above ground, 7205-ft. above sea level, lat. 40° 43' 21", long. 111° 21' 49".

Began Operation: June 24, 2009.

Ownership: Summit County.

**Peoa, Oakley**—K18HV-D, Ch. 18, Summit County. Phone: 435-336-3220.

Technical Facilities: 0.011-kw ERP, 23-ft. above ground, 7204-ft. above sea level, lat. 40° 43' 21", long. 111° 21' 49".

Began Operation: June 24, 2009.

Ownership: Summit County.

**Peoa, Oakley**—K21IY-D, Ch. 21, Summit County. Phone: 435-336-3220.

Technical Facilities: 0.011-kw ERP, 23-ft. above ground, 7205-ft. above sea level, lat. 40° 43' 21", long. 111° 21' 49".

Began Operation: June 24, 2009.

Ownership: Summit County.

**Peoa, Oakley**—K33JG-D, Ch. 33, Summit County. Phone: 435-336-3220.

Technical Facilities: 0.011-kw ERP, 33-ft. above ground, 7214-ft. above sea level, lat. 40° 43' 21", long. 111° 21' 49".

Began Operation: June 24, 2009.

Ownership: Summit County.

**Peoa, Oakley**—K35IS-D, Ch. 35, Summit County. Phone: 435-336-3220.

Technical Facilities: 0.011-kw ERP, 20-ft. above ground, 7201-ft. above sea level, lat. 40° 43' 21", long. 111° 21' 49".

Began Operation: June 24, 2009.

Ownership: Summit County.

**Pine Valley**—K1100, Ch. 11, Newport Television License LLC. (KTVX Ch. 40 Salt Lake City) Phone: 816-751-0200.

Technical Facilities: 0.07-kw ERP, lat. 37° 30' 46", long. 113° 39' 14".

Ownership: Newport Television LLC.

**Pine Valley, etc.**—K08EN-D, Ch. 8, Bonneville Holding Co. (KSL-TV Ch. 38 Salt Lake City) Phone: 801-575-7517.

Technical Facilities: 0.031-kw ERP, 36-ft. above ground, 7221-ft. above sea level, lat. 37° 40' 36", long. 113° 39' 14".

Ownership: Bonneville International Corp.

**Price**—K17GT-D, Ch. 17, High Plains Broadcasting License Co. LLC. Phone: 580-269-2215.

Technical Facilities: 0.03-kw ERP, 131-ft. above ground, 9626-ft. above sea level, lat. 39° 31' 47", long. 111° 03' 04".

Ownership: High Plains Broadcasting LLC.

**Price**—K18DF, Ch. 19, U. of Utah. (KUEN Ch. 36 Ogden) Phone: 801-585-3601.

Technical Facilities: 0.378-kw ERP, 16-ft. above ground, 9819-ft. above sea level, lat. 39° 31' 47", long. 111° 03' 04".

Ownership: U. of Utah.

**Price**—K21EZ, Ch. 21, Larry H. Miller Communications Corp. (KJZZ-TV Ch. 46 Salt Lake City) Phone: 801-537-1414.

Technical Facilities: 3.31-kw ERP, lat. 39° 45' 22", long. 110° 59' 26".

Holds CP for change to 0.355-kw ERP, 20-ft. above ground, 9823-ft. above sea level, BDFCDT-20100211ABG.

Transmitter: Ford Ridge, 15-mi. NW of Price.

Began Operation: October 3, 1995.

Ownership: Larry H. Miller Communications Corp.

**Price**—K23GW, Ch. 23, Carbon County. (KBYU-TV Ch. 44 Provo) Phone: 435-636-3200.

Technical Facilities: 1.73-kw ERP, 23-ft. above ground, 5912-ft. above sea level, lat. 39° 36' 38", long. 110° 48' 47".

Ownership: Carbon County.

**Price**—K25JM-D, Ch. 25, Carbon County. Phone: 435-636-3200.

Technical Facilities: 0.006-kw ERP, 50-ft. above ground, 9843-ft. above sea level, lat. 39° 45' 22", long. 110° 59' 26".

Began Operation: July 17, 2009.

Ownership: Carbon County.

**Price**—K27HU, Ch. 27, Carbon County. (KJZZ-TV Ch. 46 Salt Lake City) Phone: 435-636-3200.

Technical Facilities: 1.73-kw ERP, 23-ft. above ground, 5912-ft. above sea level, lat. 39° 36' 38", long. 110° 48' 47".

Ownership: Carbon County.

**Price**—K35CK, Ch. 35, Community Television of Utah License LLC. Phone: 859-448-2700.

Technical Facilities: 2.54-kw ERP, 26-ft. above ground, 9626-ft. above sea level, lat. 39° 31' 49", long. 111° 03' 03".

Ownership: Local TV Holdings LLC.

**Price**—K44IS-D, Ch. 44, Carbon County. Phone: 435-636-3200.

Technical Facilities: 0.006-kw ERP, 15-ft. above ground, 5890-ft. above sea level, lat. 39° 36' 38", long. 110° 48' 47".

Began Operation: July 27, 2009.

Ownership: Carbon County.

**Price**—K46IC, Ch. 46, Hispanic Christian Community Network Inc. Phone: 214-879-0081.

Technical Facilities: 1-kw ERP, 16-ft. above ground, 5820-ft. above sea level, lat. 39° 32' 42", long. 110° 49' 00".

Began Operation: December 6, 2007.

Ownership: Hispanic Christian Community Network Inc.

**Price**—K47GP, Ch. 47, Carbon County. (KSL-TV Ch. 38 Salt Lake City) Phone: 435-636-3200.

Technical Facilities: 1.66-kw ERP, 59-ft. above ground, 9842-ft. above sea level, lat. 39° 45' 22", long. 110° 59' 26".

Ownership: Carbon County.

**Price**—K48JE, Ch. 48, Hispanic Christian Community Network Inc. Phone: 214-879-0081.

Technical Facilities: 1-kw ERP, 16-ft. above ground, 5820-ft. above sea level, lat. 39° 32' 42", long. 110° 49' 00".

Began Operation: December 6, 2007.

Ownership: Hispanic Christian Community Network Inc.

**Price**—K58IU-D, Ch. 58, U. of Utah. Phone: 801-585-3601.

Technical Facilities: 0.006-kw ERP, 36-ft. above ground, 9662-ft. above sea level, lat. 39° 31' 49", long. 111° 03' 03".

Began Operation: June 8, 2009.

Ownership: U. of Utah.

**Price, etc.**—K24HP-D, Ch. 24, Newport Television License LLC. Phone: 816-751-0200.

Technical Facilities: 0.006-kw ERP, 49-ft. above ground, 9842-ft. above sea level, lat. 39° 45' 22", long. 110° 59' 26".

Began Operation: January 11, 2010.

Ownership: Newport Television LLC.

**Price, etc.**—K45FW, Ch. 45, Newport Television License LLC. (KTVX Ch. 40 Salt Lake City) Phone: 816-751-0200.

Technical Facilities: 1.66-kw ERP, 59-ft. above ground, 9844-ft. above sea level, lat. 39° 45' 22", long. 110° 59' 26".

Ownership: Newport Television LLC.

**Provo**—K22IT, Ch. 22, Exitos Hispanic Broadcasting Inc. Phone: 801-954-8821. Fax: 801-973-7145.

Technical Facilities: 11.35-kw ERP, 30-ft. above ground, 7605-ft. above sea level, lat. 40° 16' 41", long. 111° 55' 58".

Began Operation: April 15, 1999.

Ownership: Exitos Hispanic Broadcasting Inc.

**Provo**—K43JV, Ch. 43, Three Angels Broadcasting Network Inc. Phone: 618-627-4651.

Technical Facilities: 4-kw ERP, 49-ft. above ground, 7592-ft. above sea level, lat. 40° 16' 24", long. 111° 55' 27".

Holds CP for change to channel number 16, 1.13-kw ERP, BDISDTL-20090721ACB.

Began Operation: July 12, 1996.

Ownership: Three Angels Broadcasting Network Inc.

**Randolph**—K09BA, Ch. 9, Rich County. (KTVX Ch. 40 Salt Lake City)

Technical Facilities: 0.1-kw ERP, lat. 41° 39' 54", long. 111° 05' 55".

Ownership: Rich County.

**Randolph**—K11BF, Ch. 11, Rich County. (KSL-TV Ch. 38 Salt Lake City)

Technical Facilities: 0.01-kw ERP, lat. 41° 39' 54", long. 111° 05' 55".

Ownership: Rich County.

**Randolph**—K13QJ, Ch. 13, Rich County. (KUTV Ch. 34 Salt Lake City)

Technical Facilities: 0.07-kw ERP, 7900-ft. above sea level, lat. 41° 39' 54", long. 111° 05' 55".

Ownership: Rich County.

**Randolph & Woodruff**—K22HX-D, Ch. 22, U. of Utah. Phone: 801-585-3601.

Technical Facilities: 0.011-kw ERP, 39-ft. above ground, 7772-ft. above sea level, lat. 41° 37' 31", long. 111° 07' 23".

## Utah — Low Power TV & TV Translator Stations

Began Operation: June 8, 2009.

Ownership: U. of Utah.

**Randolph & Woodruff**—K24EC-D, Ch. 24, Rich County. (KJZZ-TV Ch. 46 Salt Lake City)

Technical Facilities: 0.284-kw ERP, 39-ft. above ground, 7772-ft. above sea level, lat. 41° 37' 31", long. 111° 07' 23".

Transmitter: 4-mi. ESE of Randolph.

Ownership: Rich County.

**Randolph & Woodruff**—K26GH-D, Ch. 26, Rich County. Phone: 435-793-2415.

Technical Facilities: 0.284-kw ERP, 39-ft. above ground, 7772-ft. above sea level, lat. 41° 37' 31", long. 111° 07' 23".

Ownership: Rich County.

**Randolph & Woodruff**—K30JG-D, Ch. 30, Rich County. Phone: 435-793-2415.

Technical Facilities: 0.011-kw ERP, 39-ft. above ground, 7772-ft. above sea level, lat. 41° 37' 31", long. 111° 07' 23".

Began Operation: January 8, 2010.

Ownership: Rich County.

**Randolph & Woodruff**—K34FR-D, Ch. 34, Rich County. Phone: 435-793-2415.

Technical Facilities: 0.284-kw ERP, 39-ft. above ground, 7772-ft. above sea level, lat. 41° 37' 31", long. 111° 07' 23".

Ownership: Rich County.

**Randolph & Woodruff**—K36FS, Ch. 36, Rich County. Phone: 435-793-2415.

Technical Facilities: 1.2-kw ERP, 30-ft. above ground, 7,592-ft. above sea level, lat. 41° 37' 31", long. 111° 07' 23".

Ownership: Rich County.

**Randolph & Woodruff**—K38GN, Ch. 38, U. of Utah. (KUED Ch. 42 Salt Lake City)

Technical Facilities: 0.833-kw ERP, lat. 41° 37' 31", long. 111° 07' 23".

Ownership: U. of Utah.

**Randolph & Woodruff**—K40FY, Ch. 40, Rich County. Phone: 435-733-2415.

Technical Facilities: 1.3-kw ERP, 30-ft. above ground, 7762-ft. above sea level, lat. 41° 37' 31", long. 111° 07' 23".

Ownership: Rich County.

**Randolph & Woodruff**—K53JH-D, Ch. 53, Rich County. Phone: 435-793-2415.

Technical Facilities: 0.011-kw ERP, 40-ft. above ground, 8363-ft. above sea level, lat. 41° 37' 31", long. 111° 07' 23".

Began Operation: January 1, 1900.

Ownership: Rich County.

**Richfield & Monroe**—K35GQ-D, Ch. 35, Sevier County. Phone: 435-896-9262.

Technical Facilities: 0.063-kw ERP, 35-ft. above ground, 8801-ft. above sea level, lat. 38° 38' 05", long. 112° 03' 34.1".

Began Operation: March 17, 2003.

Ownership: Sevier County.

**Richfield, etc.**—K03AS, Ch. 3, Sevier County. (KUTV Ch. 34 Salt Lake City)

Technical Facilities: 0.02-kw ERP, lat. 38° 38' 04", long. 112° 03' 33".

Transmitter: 3.5-mi. NE of Monroe.

Ownership: Sevier County.

**Richfield, etc.**—K06BQ, Ch. 6, Sevier County. (KTVX Ch. 40 Salt Lake City)

Technical Facilities: 0.052-kw ERP, lat. 38° 38' 04", long. 112° 03' 33".

Transmitter: 3.5-mi. E of Monroe.

Ownership: Sevier County.

**Richfield, etc.**—K31JL-D, Ch. 31, Sevier County. Phone: 435-896-9262.

Technical Facilities: 0.02-kw ERP, 26-ft. above ground, 8793-ft. above sea level, lat. 38° 38' 05.8", long. 112° 03' 34.1".

Ownership: Sevier County.

**Richfield, etc.**—K32HU-D, Ch. 32, Sevier County. Phone: 435-896-9262.

Technical Facilities: 0.02-kw ERP, 26-ft. above ground, 8793-ft. above sea level, lat. 38° 38' 05.8", long. 112° 03' 34.1".

Ownership: Sevier County.

**Richfield, etc.**—K33JF-D, Ch. 33, Sevier County. Phone: 435-896-9262.

Technical Facilities: 0.02-kw ERP, 26-ft. above ground, 8793-ft. above sea level, lat. 38° 38' 05.8", long. 112° 03' 34.1".

Ownership: Sevier County.

**Richfield, etc.**—K34JA-D, Ch. 34, Sevier County. Phone: 435-896-9262.

Technical Facilities: 0.02-kw ERP, 26-ft. above ground, 8793-ft. above sea level, lat. 38° 38' 05.8", long. 112° 03' 34.1".

Ownership: Sevier County.

**Richfield, etc.**—K36CB-D, Ch. 36, Utah State Board of Regents. (KUEN Ch. 36 Ogden) Phone: 801-585-3601.

Technical Facilities: 0.063-kw ERP, 35-ft. above ground, 8801-ft. above sea level, lat. 38° 38' 05", long. 112° 03' 34.1".

Began Operation: February 21, 1989.

Ownership: U. of Utah.

**Richfield, etc.**—K38AQ-D, Ch. 38, Sevier County. (KBYU-TV Ch. 44 Provo) Phone: 435-896-9262.

Technical Facilities: 0.14-kw ERP, 62-ft. above ground, 8520-ft. above sea level, lat. 39° 19' 23.5", long. 111° 46' 25.8".

Began Operation: June 22, 1982.

Ownership: Sevier County.

**Richfield, etc.**—K39JF-D, Ch. 39, Sevier County. Phone: 435-896-9262.

Technical Facilities: 0.02-kw ERP, 26-ft. above ground, 8793-ft. above sea level, lat. 38° 38' 05.8", long. 112° 03' 34.1".

Ownership: Sevier County.

**Richfield, etc.**—K40AB-D, Ch. 40, Sevier County. (KSTU Ch. 28 Salt Lake City) Phone: 435-896-9262.

Technical Facilities: 0.063-kw ERP, 35-ft. above ground, 3801-ft. above sea level, lat. 38° 38' 05", long. 112° 03' 34.1".

Began Operation: April 14, 1980.

Ownership: Sevier County.

**Richfield, etc.**—K44DU-D, Ch. 44, Sevier County. (KJZZ-TV Ch. 46 Salt Lake City) Phone: 435-896-9262.

Technical Facilities: 0.063-kw ERP, 35-ft. above ground, 8801-ft. above sea level, lat. 38° 38' 05", long. 112° 03' 34.1".

Began Operation: December 27, 1993.

Ownership: Sevier County.

**Richfield, etc.**—K58IR-D, Ch. 58, Sevier County. Phone: 435-896-9262.

Technical Facilities: 0.02-kw ERP, 26-ft. above ground, 8793-ft. above sea level, lat. 38° 38' 05.8", long. 112° 03' 34.1".

Ownership: Sevier County.

**Richfield/Monroe**—K59IS-D, Ch. 59, Sevier County. Phone: 435-896-9262.

Technical Facilities: 0.02-kw ERP, 26-ft. above ground, 8793-ft. above sea level, lat. 38° 38' 05.8", long. 112° 03' 34.1".

Ownership: Sevier County.

**Rockville**—K05AR-D, Ch. 5, Bonneville Holding Co. (KSL-TV Ch. 38 Salt Lake City) Phone: 801-575-7517.

Technical Facilities: 0.031-kw ERP, 26-ft. above ground, 4380-ft. above sea level, lat. 37° 09' 08.6", long. 113° 01' 52.2".

Began Operation: March 3, 1980.

Ownership: Bonneville International Corp.

**Rockville**—K07PX, Ch. 7, CCR-St. George IV LLC. (KDLU-LP Ch. 26 St. George) Phone: 303-468-6500.

Technical Facilities: 0.131-kw ERP, lat. 37° 09' 00", long. 113° 01' 48".

Holds CP for change to 0.3-kw ERP, 33-ft. above ground, 4436-ft. above sea level, BDFCDVA-20060630AGV.

Ownership: Cherry Creek Radio LLC.

**Rockville**—K09CD, Ch. 9, SLC TV Licensee Corp. (KUTV Ch. 34 Salt Lake City) Phone: 212-891-2100.

Technical Facilities: 0.129-kw ERP, lat. 37° 09' 00", long. 113° 01' 48".

Ownership: Four Points Media Group Holding LLC.

**Rockville**—K40FU, Ch. 40, Brigham Young U. Phone: 801-422-8450.

Technical Facilities: 3.54-kw ERP, 30-ft. above ground, 4383-ft. above sea level, lat. 37° 09' 00", long. 113° 01' 48".

Holds CP for change to 0.163-kw ERP, 30-ft. above ground, 4413-ft. above sea level, lat. 37° 09' 09", long. 113° 01' 52". BDFCDTT-20090818AAT.

Began Operation: July 11, 1980.

Ownership: Brigham Young U.

**Rockville & Springdale**—K38HO, Ch. 38, U. of Utah. Phone: 801-585-3601.

Technical Facilities: 0.5-kw ERP, 16-ft. above ground, 4445-ft. above sea level, lat. 37° 09' 09", long. 113° 01' 49".

Ownership: U. of Utah.

**Rockville/Springdale**—K33JW-D, Ch. 33, U. of Utah. Phone: 801-585-3601.

Technical Facilities: 0.13-kw ERP, 26-ft. above ground, 4380-ft. above sea level, lat. 37° 09' 08.6", long. 113° 01' 52.2".

Began Operation: December 2, 2008.

Ownership: U. of Utah.

**Roosevelt**—K38GO, Ch. 38, Larry H. Miller Communications Corp. Phone: 801-537-1414.

Technical Facilities: 1.12-kw ERP, 40-ft. above ground, 6041-ft. above sea level, lat. 40° 19' 27", long. 110° 09' 19".

Began Operation: March 30, 1994.

Ownership: Larry H. Miller Communications Corp.

**Roosevelt**—K46IX-D, Ch. 46, Duchesne County. Phone: 435-738-1100.

Technical Facilities: 0.003-kw ERP, 40-ft. above ground, 6303-ft. above sea level, lat. 40° 19' 27", long. 110° 09' 19".

Began Operation: January 1, 1900.

Ownership: Duchesne County.

**Roosevelt**—K47HA, Ch. 47, Duchesne County. Phone: 435-738-1100.

Technical Facilities: 0.03-kw ERP, 43-ft. above ground, 5134-ft. above sea level, lat. 40° 17' 56", long. 109° 58' 25".

Transmitter: 110 E. Lagoon St.

Ownership: Duchesne County.

**Roosevelt**—K48GZ, Ch. 48, Duchesne County. (KBYU-TV Ch. 44 Provo)

Technical Facilities: 1.22-kw ERP, lat. 40° 19' 27", long. 110° 09' 19".

Ownership: Duchesne County.

**Roosevelt**—K50GO, Ch. 50, Duchesne County. (KSTU Ch. 28 Salt Lake City)

Technical Facilities: 1.12-kw ERP, 40-ft. above ground, 6041-ft. above sea level, lat. 40° 19' 27", long. 110° 09' 19".

Ownership: Duchesne County.

**Roosevelt, etc.**—K08CS, Ch. 8, Uintah County. (KSL-TV Ch. 38 Salt Lake City)

Technical Facilities: 0.17-kw ERP, lat. 40° 19' 27", long. 110° 09' 19".

Ownership: Uintah County.

**Roosevelt, etc.**—K10DD, Ch. 10, Uintah County. (KTVX Ch. 40 Salt Lake City)

Technical Facilities: 0.17-kw ERP, lat. 40° 19' 27", long. 110° 09' 19".

Ownership: Uintah County.

**Roosevelt, etc.**—K12FG, Ch. 12, Uintah County. (KUTV Ch. 34 Salt Lake City)

Technical Facilities: 0.17-kw ERP, lat. 40° 19' 27", long. 110° 09' 19".

Ownership: Uintah County.

**Roosevelt, etc.**—K41KD-D, Ch. 41, Uintah County. Phone: 435-781-5361.

Technical Facilities: 0.003-kw ERP, 30-ft. above ground, 6293-ft. above sea level, lat. 40° 19' 27", long. 110° 09' 19".

Began Operation: January 1, 1900.

Ownership: Uintah County.

**Roosevelt, etc.**—K44IP-D, Ch. 44, Uintah County. Phone: 435-781-5361.

Technical Facilities: 0.003-kw ERP, 39-ft. above ground, 6302-ft. above sea level, lat. 40° 19' 27", long. 110° 09' 19".

Began Operation: January 1, 1900.

Ownership: Uintah County.

**Roosevelt, etc.**—K45GN, Ch. 45, Uintah County. (KUED Ch. 42 Salt Lake City)

Technical Facilities: 0.06-kw ERP, lat. 40° 19' 27", long. 110° 09' 19".

Ownership: Uintah County.

**Rural Sevier County**—K35DX-D, Ch. 35, Sevier County. (KUTV Ch. 34 Salt Lake City) Phone: 435-896-9262.

Technical Facilities: 0.01-kw ERP, 19-ft. above ground, 9071-ft. above sea level, lat. 38° 30' 44.2", long. 111° 47' 00.9".

Began Operation: January 8, 2010.

Ownership: Sevier County.

**Salina**—K24GK, Ch. 24, High Plains Broadcasting License Co. LLC. Phone: 580-269-2215.

Technical Facilities: 0.143-kw ERP, 46-ft. above ground, 6765-ft. above sea level, lat. 38° 52' 37", long. 111° 52' 32".

Holds CP for change to 0.035-kw ERP, BDFCDTT-20081027AAX.

Ownership: High Plains Broadcasting LLC.

**Salina & Redmond**—K15FF-D, Ch. 15, Sevier County. (KUED Ch. 42 Salt Lake City) Phone: 435-896-9262.

Technical Facilities: 0.09-kw ERP, 33-ft. above ground, 6752-ft. above sea level, lat. 38° 52' 37.4", long. 111° 52' 31.5".

Ownership: Sevier County.

**Salina & Redmond**—K17FC-D, Ch. 17, Sevier County. (KUEN Ch. 36 Ogden) Phone: 435-896-9262.

Technical Facilities: 0.09-kw ERP, 33-ft. above ground, 6752-ft. above sea level, lat. 38° 52' 37.4", long. 111° 52' 31.5".

Ownership: Sevier County.

**Salina & Redmond**—K18HO-D, Ch. 18, Sevier County. Phone: 435-896-9292.

Technical Facilities: 0.09-kw ERP, 33-ft. above ground, 6752-ft. above sea level, lat. 38° 52' 37.4", long. 111° 52' 31.5".

Ownership: Sevier County.

**Salina & Redmond**—K21FL-D, Ch. 21, Sevier County. Phone: 435-896-9262.

Technical Facilities: 0.09-kw ERP, 33-ft. above ground, 6752-ft. above sea level, lat. 38° 52' 37.4", long. 111° 52' 31.5".

Ownership: Sevier County.

**Salina & Redmond**—K22HY-D, Ch. 22, Sevier County. Phone: 435-896-9262.

Technical Facilities: 0.004-kw ERP, 30-ft. above ground, 6749-ft. above sea level, lat. 38° 52' 37.4", long. 111° 52' 31.5".

Ownership: Sevier County.

**Salina & Redmond**—K23FK-D, Ch. 23, Sevier County. (KJZZ-TV Ch. 46 Salt Lake City) Phone: 435-896-9262.

Technical Facilities: 0.09-kw ERP, 33-ft. above ground, 6752-ft. above sea level, lat. 38° 52' 37.4", long. 111° 52' 31.5".

Ownership: Sevier County.

**Salt Lake City**—K39JS-D, Ch. 39, Azteca Broadcasting Corp. Phone: 559-686-1370.

Technical Facilities: 15-kw ERP, 134-ft. above ground, 9170-ft. above sea level, lat. 40° 39' 35", long. 112° 12' 02".

Multichannel TV Sound: Stereo only.

Ownership: Azteca Broadcasting Corp.

**Salt Lake City**—K45GX, Ch. 45, Word of God Fellowship Inc. Phone: 817-571-1229.

Technical Facilities: 1000-w TPO, 50-kw ERP, 52-ft. above ground, 8891-ft. above sea level, lat. 40° 39' 09", long. 112° 12' 05".

Transmitter: Farnsworth Peak.

Began Operation: July 18, 1990.

Ownership: Word of God Fellowship Inc.

**Salt Lake City**—K59GS, Ch. 59, Exitos Hispanic Broadcasting Inc. (KUCW Ch. 48 Ogden) Phone: 801-954-8821. Fax: 801-973-7145.

Technical Facilities: 5.3-kw ERP, 449-ft. above ground, 4787-ft. above sea level, lat. 40° 46' 09", long. 111° 53' 17".

Began Operation: January 4, 1988.

Ownership: Exitos Hispanic Broadcasting Inc.

■ **Salt Lake City**—KEJT-LP, Ch. 50, NBC Telemundo License Co. Phone: 202-637-4535.

Technical Facilities: 8.6-kw ERP, 70-ft. above ground, 9019-ft. above sea level, lat. 40° 39' 37", long. 112° 12' 05".

Ownership: NBC Universal.

**Salt Lake City**—KUBX-LP, Ch. 58, Word of God Fellowship Inc. Phone: 817-571-1229.

Technical Facilities: 0.42-kw ERP, 25-ft. above ground, 8863-ft. above sea level, lat. 40° 39' 09", long. 112° 12' 05".

Holds CP for change to channel number 27, 100-kw ERP, BDISTTL-20060919ACF.

Began Operation: September 25, 1995.

Ownership: Word of God Fellowship Inc.

Personnel: Bob Joblin, General Manager; Neal Ardman, Chief Engineer.

■ **Salt Lake City**—KUCL-LD, Ch. 26, Christian Life Broadcasting. Phone: 801-484-4331.

Technical Facilities: 3.18-kw ERP, 72-ft. above ground, 4905-ft. above sea level, lat. 40° 43' 29", long. 111° 48' 46".

Began Operation: April 9, 1993.

Ownership: Christian Life Broadcasting.

Personnel: Denver Lodge, President & CLB Board Chairman.

**Samak**—K03HQ, Ch. 3, Summit County. Phone: 435-336-3220.

Technical Facilities: 0.072-kw ERP, 15-ft. above ground, 7193-ft. above sea level, lat. 40° 37' 56", long. 111° 15' 30".

Ownership: Summit County.

**Samak**—K07US, Ch. 7, Summit County.

Technical Facilities: 0.007-kw ERP, 10-ft. above ground, 7165-ft. above sea level, lat. 40° 37' 56", long. 111° 15' 30".

Ownership: Summit County.

**Samak**—K09VF, Ch. 9, Summit County.

Technical Facilities: 0.006-kw ERP, 10-ft. above ground, 7165-ft. above sea level, lat. 40° 37' 56", long. 111° 15' 30".

Ownership: Summit County.

**Samak**—K11SX, Ch. 11, Summit County.

Technical Facilities: 0.006-kw ERP, 10-ft. above ground, 7165-ft. above sea level, lat. 40° 37' 56", long. 111° 15' 30".

Ownership: Summit County.

**Samak**—K13VT, Ch. 13, Summit County.

Technical Facilities: 0.006-kw ERP, 10-ft. above ground, 7165-ft. above sea level, lat. 40° 37' 56", long. 111° 15' 30".

Ownership: Summit County.

**Samak**—K23IQ-D, Ch. 23, Summit County. Phone: 435-336-3220.

Technical Facilities: 0.0028-kw ERP, 16-ft. above ground, 7237-ft. above sea level, lat. 40° 37' 56.2", long. 111° 15' 34".

Began Operation: June 24, 2009.

Ownership: Summit County.

**Samak**—K24IF-D, Ch. 24, Summit County. Phone: 435-336-3220.

Technical Facilities: 0.0028-kw ERP, 16-ft. above ground, 7237-ft. above sea level, lat. 40° 37' 56.2", long. 111° 15' 34".

Began Operation: June 24, 2009.

Ownership: Summit County.

**Samak**—K25KM-D, Ch. 25, Summit County. Phone: 435-336-3220.

Technical Facilities: 0.0028-kw ERP, 16-ft. above ground, 7237-ft. above sea level, lat. 40° 37' 56.2", long. 111° 15' 34".

Began Operation: June 24, 2009.

Ownership: Summit County.

**Samak**—K26IM-D, Ch. 26, Summit County. Phone: 435-336-3220.

Technical Facilities: 0.0028-kw ERP, 16-ft. above ground, 7237-ft. above sea level, lat. 40° 37' 56.2", long. 111° 15' 34".

Began Operation: June 24, 2009.

Ownership: Summit County.

**Samak**—K27JB-D, Ch. 27, Summit County. Phone: 435-336-3220.

Technical Facilities: 0.0028-kw ERP, 16-ft. above ground, 7237-ft. above sea level, lat. 40° 37' 56.2", long. 111° 15' 34".

Began Operation: June 24, 2009.

Ownership: Summit County.

**Samak**—K28JS-D, Ch. 28, Summit County. Phone: 435-336-3220.

Technical Facilities: 0.0028-kw ERP, 16-ft. above ground, 7237-ft. above sea level, lat. 40° 37' 56.2", long. 111° 15' 34".

Began Operation: June 24, 2009.

Ownership: Summit County.

**Samak**—K29IM-D, Ch. 29, Summit County. Phone: 435-336-3220.

Technical Facilities: 0.0028-kw ERP, 16-ft. above ground, 7237-ft. above sea level, lat. 40° 37' 56.2", long. 111° 15' 34".

Began Operation: June 24, 2009.

Ownership: Summit County.

**Samak**—K29IM-D, Ch. 29, Summit County. Phone: 435-336-3220.

Technical Facilities: 0.0028-kw ERP, 16-ft. above ground, 7237-ft. above sea level, lat. 40° 37' 56.2", long. 111° 15' 34".

Began Operation: June 24, 2009.

Ownership: Summit County.

**Samak**—K30KC-D, Ch. 30, Summit County. Phone: 435-336-3220.

Technical Facilities: 0.0028-kw ERP, 16-ft. above ground, 7237-ft. above sea level, lat. 40° 37' 56.2", long. 111° 15' 34".

Began Operation: June 24, 2009.

Ownership: Summit County.

**Samak**—K31HH, Ch. 31, Summit County. (KUCW Ch. 48 Ogden) Phone: 435-336-3220.

Technical Facilities: 0.14-kw ERP, 15-ft. above ground, 7193-ft. above sea level, lat. 40° 37' 56", long. 111° 15' 30".

Ownership: Summit County.

**Samak**—K33HP, Ch. 33, Summit County. Phone: 435-336-3220.

Technical Facilities: 0.14-kw ERP, 15-ft. above ground, 7193-ft. above sea level, lat. 40° 37' 56", long. 111° 15' 30".

Ownership: Summit County.

**Santa Clara**—K43CC, Ch. 43, Community Television of Utah License LLC. (KSTU Ch. 28 Salt Lake City) Phone: 859-448-2700.

Technical Facilities: 3.97-kw ERP, lat. 37° 09' 30", long. 113° 53' 20".

Ownership: Local TV Holdings LLC.

**Santa Clara**—K49AS-D, Ch. 49, SLC TV Licensee Corp. Phone: 212-891-2100.

Technical Facilities: 0.15-kw ERP, 39-ft. above ground, 7785-ft. above sea level, lat. 37° 09' 18.8", long. 113° 52' 56.7".

Ownership: Four Points Media Group Holding LLC.

**Santa Clara**—KVBT-LP, Ch. 41, CCR-St. George IV LLC. Phone: 303-468-6500.

Technical Facilities: 3.73-kw ERP, lat. 37° 09' 30", long. 113° 53' 20".

Ownership: Cherry Creek Radio LLC.

**Santa Clara & Washington**—K48JD, Ch. 48, High Plains Broadcasting License Co. LLC. Phone: 580-269-2215.

Technical Facilities: 2.24-kw ERP, 52-ft. above ground, 7746-ft. above sea level, lat. 37° 09' 15", long. 113° 51' 32".

Holds CP for change to 0.5-kw ERP, 49-ft. above ground, 7700-ft. above sea level, BDFCDTT-20100301ACV.

Ownership: High Plains Broadcasting LLC.

**Santa Clara, etc.**—K35FD, Ch. 35, Bonneville Holding Co. (KSL-TV Ch. 38 Salt Lake City) Phone: 801-575-7517.

Technical Facilities: 0.287-kw ERP, 43-ft. above ground, 7693-ft. above sea level, lat. 37° 09' 15", long. 113° 51' 32".

Ownership: Bonneville International Corp.

**Santa Clara, etc.**—K36FT, Ch. 36, Brigham Young U. Phone: 801-422-8450.

Technical Facilities: 0.745-kw ERP, 49-ft. above ground, 7730-ft. above sea level, lat. 37° 09' 30", long. 113° 53' 20".

Holds CP for change to 0.225-kw ERP, 49-ft. above ground, 7651-ft. above sea level, lat. 37° 09' 19", long. 113° 52' 56". BDFCDTT-20090818AAS.

Began Operation: March 3, 1980.

Ownership: Brigham Young U.

**Scipio**—K19GR-D, Ch. 19, Millard County. Phone: 435-864-1405.

Technical Facilities: 0.01-kw ERP, 23-ft. above ground, 6824-ft. above sea level, lat. 39° 12' 09.3", long. 112° 08' 34.8".

Ownership: Millard County.

**Scipio**—K31GT-D, Ch. 31, Millard County. (KSTU Ch. 28 Salt Lake City) Phone: 435-864-1405.

Technical Facilities: 0.05-kw ERP, 23-ft. above ground, 6824-ft. above sea level, lat. 39° 12' 09.3", long. 112° 08' 34.8".

Began Operation: April 22, 2004.

Ownership: Millard County.

**Scipio**—K34IZ-D, Ch. 34, Millard County. Phone: 435-864-1405.

## Utah — Low Power TV & TV Translator Stations

Technical Facilities: 0.01-kw ERP, 23-ft. above ground, 6824-ft. above sea level, lat. 39° 12' 09.3", long. 112° 08' 34.8".

Ownership: Millard County.

**Scipio**—K35IP-D, Ch. 35, Millard County. Phone: 435-864-1405.

Technical Facilities: 0.01-kw ERP, 23-ft. above ground, 6824-ft. above sea level, lat. 39° 12' 09.3", long. 112° 08' 34.8".

Ownership: Millard County.

**Scipio**—K36IP-D, Ch. 36, Millard County. Phone: 435-864-1405.

Technical Facilities: 0.01-kw ERP, 23-ft. above ground, 6824-ft. above sea level, lat. 39° 12' 09.3", long. 112° 08' 34.8".

Ownership: Millard County.

**Scipio**—K39EH, Ch. 39, Millard County. (KJZZ-TV Ch. 46 Salt Lake City)

Technical Facilities: 0.155-kw ERP, 23-ft. above ground, 6630-ft. above sea level, lat. 39° 11' 54", long. 112° 08' 33".

Ownership: Millard County.

**Scipio**—K41IG-D, Ch. 41, Millard County. Phone: 435-864-1405.

Technical Facilities: 0.05-kw ERP, 23-ft. above ground, 6824-ft. above sea level, lat. 39° 12' 09.3", long. 112° 08' 34.8".

Began Operation: April 6, 2006.

Ownership: Millard County.

**Scipio**—K43JN, Ch. 43, Millard County. Phone: 435-864-1405.

Technical Facilities: 0.16-kw ERP, 23-ft. above ground, 6630-ft. above sea level, lat. 39° 11' 54", long. 112° 08' 33".

Ownership: Millard County.

**Scipio**—K45EL, Ch. 45, Millard County. (KBYU-TV Ch. 44 Provo)

Technical Facilities: 0.155-kw ERP, 23-ft. above ground, 6630-ft. above sea level, lat. 39° 11' 54", long. 112° 08' 33".

Ownership: Millard County.

**Scipio & Holden**—K06DH, Ch. 6, Millard County. (KUED Ch. 42 Salt Lake City)

Technical Facilities: 0.027-kw ERP, lat. 39° 11' 54", long. 112° 08' 33".

Ownership: Millard County.

**Scipio & Holden**—K08DP, Ch. 8, Millard County. (KUTV Ch. 34 Salt Lake City)

Technical Facilities: 0.008-kw ERP, lat. 39° 11' 54", long. 112° 08' 33".

Ownership: Millard County.

**Scipio & Holden**—K10EB, Ch. 10, Millard County. (KTVX Ch. 40 Salt Lake City)

Technical Facilities: 0.008-kw ERP, lat. 39° 11' 54", long. 112° 08' 33".

Ownership: Millard County.

**Scipio & Holden**—K12DH, Ch. 12, Millard County. (KSL-TV Ch. 38 Salt Lake City)

Technical Facilities: 0.233-kw ERP, lat. 39° 11' 54", long. 112° 08' 33".

Ownership: Millard County.

**Scipio, Holden**—K25JK-D, Ch. 25, Millard County. Phone: 435-864-1405.

Technical Facilities: 0.01-kw ERP, 23-ft. above ground, 6824-ft. above sea level, lat. 39° 12' 09.3", long. 112° 08' 34.8".

Ownership: Millard County.

**Scipio, Holden**—K27JU-D, Ch. 27, Millard County.

Technical Facilities: 0.01-kw ERP, 23-ft. above ground, 6824-ft. above sea level, lat. 39° 12' 09.3", long. 112° 08' 34.8".

Began Operation: June 29, 2009.

Ownership: Millard County.

**Scipio, Holden**—K29HS-D, Ch. 29, Millard County. Phone: 435-864-1405.

Technical Facilities: 0.01-kw ERP, 23-ft. above ground, 6824-ft. above sea level, lat. 39° 12' 09.3", long. 112° 08' 34.8".

Ownership: Millard County.

**Scotfield**—K08CF, Ch. 8, Carbon County. (KUTV Ch. 34 Salt Lake City) Phone: 435-636-3200.

Technical Facilities: 0.01-kw ERP, lat. 39° 42' 40", long. 111° 09' 20".

Ownership: Carbon County.

**Scotfield**—K10CL, Ch. 10, Carbon County. (KTVX Ch. 40 Salt Lake City) Phone: 435-636-3200.

Technical Facilities: 0.01-kw ERP, lat. 39° 42' 40", long. 111° 09' 20".

Ownership: Carbon County.

**Scotfield**—K12CE, Ch. 12, Carbon County. (KSL-TV Ch. 38 Salt Lake City) Phone: 435-636-3200.

Technical Facilities: 0.014-kw ERP, lat. 39° 42' 40", long. 111° 09' 20".

Ownership: Carbon County.

**Scotfield**—K23IU-D, Ch. 23, Carbon County. Phone: 435-636-3200.

Technical Facilities: 0.006-kw ERP, 13-ft. above ground, 8248-ft. above sea level, lat. 39° 42' 40", long. 111° 09' 20".

Began Operation: July 16, 2009.

Ownership: Carbon County.

**Scotfield**—K27HV, Ch. 27, Carbon County. Phone: 435-636-3200.

Technical Facilities: 1.73-kw ERP, 23-ft. above ground, 5912-ft. above sea level, lat. 39° 42' 40", long. 111° 09' 20".

Ownership: Carbon County.

**Scotfield**—K31JN-D, Ch. 31, Carbon County. Phone: 435-636-3200.

Technical Facilities: 0.006-kw ERP, 13-ft. above ground, 8248-ft. above sea level, lat. 39° 42' 40", long. 111° 09' 20".

Began Operation: July 17, 2009.

Ownership: Carbon County.

**Scotfield**—K33JI-D, Ch. 33, Carbon County. Phone: 435-636-3200.

Technical Facilities: 0.006-kw ERP, 13-ft. above ground, 8248-ft. above sea level, lat. 39° 42' 40", long. 111° 09' 20".

Began Operation: July 17, 2009.

Ownership: Carbon County.

**Sevier County (rural)**—K33DU, Ch. 33, Sevier County. (KUED Ch. 42 Salt Lake City)

Technical Facilities: 0.007-kw ERP, 36-ft. above ground, 9160-ft. above sea level, lat. 38° 30' 38", long. 111° 47' 05".

Ownership: Sevier County.

**Sevier County (rural)**—K39GN, Ch. 39, Sevier County. Phone: 435-896-9262.

Technical Facilities: 0.007-kw ERP, 23-ft. above ground, 9107-ft. above sea level, lat. 38° 30' 44", long. 111° 47' 00".

Ownership: Sevier County.

**Sevier County (rural)**—K41GA, Ch. 41, Sevier County. (KSTU Ch. 28 Salt Lake City) Phone: 435-896-9262.

Technical Facilities: 0.007-kw ERP, 35-ft. above ground, 9160-ft. above sea level, lat. 38° 30' 38", long. 111° 47' 05".

Ownership: Sevier County.

**Sevier County (rural)**—K45FT-D, Ch. 45, Sevier County. (KTVX Ch. 40 Salt Lake City) Phone: 435-896-9262.

Technical Facilities: 0.01-kw ERP, 19-ft. above ground, 9071-ft. above sea level, lat. 38° 30' 44.2", long. 111° 47' 00.9".

Ownership: Sevier County.

**Sevier County (rural)**—K48KO-D, Ch. 48, Sevier County. Phone: 435-896-9262.

Technical Facilities: 0.01-kw ERP, 19-ft. above ground, 9071-ft. above sea level, lat. 38° 30' 44.2", long. 111° 47' 00.9".

Began Operation: November 13, 2009.

Ownership: Sevier County.

**Sevier County (rural)**—K50JZ-D, Ch. 50, Sevier County. Phone: 435-896-9262.

Technical Facilities: 0.01-kw ERP, 19-ft. above ground, 9071-ft. above sea level, lat. 38° 30' 44.2", long. 111° 47' 00.9".

Began Operation: November 13, 2009.

Ownership: Sevier County.

**Sevier County (rural)**—K57JV-D, Ch. 57, Sevier County. Phone: 435-896-9262.

Technical Facilities: 0.01-kw ERP, 19-ft. above ground, 9071-ft. above sea level, lat. 38° 30' 44.2", long. 111° 47' 00.9".

Began Operation: January 1, 1900.

Ownership: Sevier County.

**Sigurd & Salina**—K10CT, Ch. 10, Sevier County. (KTVX Ch. 40 Salt Lake City)

Technical Facilities: 0.057-kw ERP, lat. 38° 52' 37", long. 111° 52' 30".

Ownership: Sevier County.

**Sigurd & Salina**—K16HE-D, Ch. 16, Sevier County. Phone: 435-896-9262.

Technical Facilities: 0.004-kw ERP, 30-ft. above ground, 6749-ft. above sea level, lat. 38° 52' 37.4", long. 111° 52' 31.5".

Ownership: Sevier County.

**Sigurd & Salina**—K20JA-D, Ch. 20, Sevier County. Phone: 435-896-9262.

Technical Facilities: 0.004-kw ERP, 30-ft. above ground, 6749-ft. above sea level, lat. 38° 52' 37.4", long. 111° 52' 31.5".

Ownership: Sevier County.

**Sigurd & Salina**—K43KN-D, Ch. 43, Sevier County. Phone: 435-896-9262.

Technical Facilities: 0.004-kw ERP, 30-ft. above ground, 6749-ft. above sea level, lat. 38° 52' 37.4", long. 111° 52' 31.5".

Ownership: Sevier County.

**Spanish Fork**—K49GD, Ch. 49, Exitos Hispanic Broadcasting Inc. Phone: 801-954-8821. Fax: 801-973-7145.

Technical Facilities: 7-kw ERP, 30-ft. above ground, 7605-ft. above sea level, lat. 40° 16' 41", long. 111° 55' 58".

Transmitter: Lake Mountains, 18.7-mi. WNW of Spanish Fork.

Began Operation: April 15, 1999.

Ownership: Exitos Hispanic Broadcasting Inc.

**Spring Glen**—K23IV-D, Ch. 23, Carbon County. Phone: 435-636-3200.

Technical Facilities: 0.006-kw ERP, 50-ft. above ground, 9843-ft. above sea level, lat. 39° 45' 22", long. 110° 59' 26".

Began Operation: July 17, 2009.

Ownership: Carbon County.

**Spring Glen**—K41FX, Ch. 64, SLC TV Licensee Corp. (KUTV Ch. 34 Salt Lake City) Phone: 212-891-2100.

Technical Facilities: 1.66-kw ERP, 59-ft. above ground, 9844-ft. above sea level, lat. 39° 45' 22", long. 110° 59' 26".

Ownership: Four Points Media Group Holding LLC.

**Spring Glen**—K51IC-D, Ch. 51, High Plains Broadcasting License Co. LLC. Phone: 580-269-2215.

Technical Facilities: 0.13-kw ERP, 59-ft. above ground, 9829-ft. above sea level, lat. 39° 45' 23", long. 110° 59' 22".

Ownership: High Plains Broadcasting LLC.

**Spring Glen, etc.**—K06DR, Ch. 6, Carbon County. (KUED Ch. 42 Salt Lake City) Phone: 435-636-3200.

Technical Facilities: 0.03-kw ERP, lat. 39° 31' 49", long. 111° 03' 03".

Ownership: Carbon County.

**Spring Glen, etc.**—K08AU, Ch. 8, Carbon County. (KUTV Ch. 34 Salt Lake City) Phone: 435-636-3200.

Technical Facilities: 0.25-kw ERP, lat. 39° 31' 49", long. 111° 03' 03".

Ownership: Carbon County.

**Spring Glen, etc.**—K10AZ, Ch. 10, Carbon County. (KTVX Ch. 40 Salt Lake City) Phone: 435-636-3200.

Technical Facilities: 0.01-kw ERP, lat. 39° 31' 49", long. 111° 03' 03".

Ownership: Carbon County.

**Spring Glen, etc.**—K12AZ, Ch. 12, Carbon County. (KSL-TV Ch. 38 Salt Lake City) Phone: 435-636-3200.

Technical Facilities: 0.25-kw ERP, lat. 39° 31' 49", long. 111° 03' 03".

Ownership: Carbon County.

**Spring Glen, etc.**—K52KD-D, Ch. 52, Carbon County. Phone: 435-636-3200.

Technical Facilities: 0.006-kw ERP, 36-ft. above ground, 9662-ft. above sea level, lat. 39° 31' 49", long. 111° 03' 03".

Began Operation: July 29, 2009.

Ownership: Carbon County.



**Spring Glen, etc.**—K53JN-D, Ch. 53, Carbon County. Phone: 435-636-3200.  
 Technical Facilities: 0.006-kw ERP, 36-ft. above ground, 9662-ft. above sea level, lat. 39° 31' 49", long. 111° 03' 03".  
 Began Operation: July 30, 2009.  
 Ownership: Carbon County.

**Spring Glen, etc.**—K55KM-D, Ch. 55, Carbon County. Phone: 435-636-3200.  
 Technical Facilities: 0.006-kw ERP, 36-ft. above ground, 9662-ft. above sea level, lat. 39° 31' 49", long. 111° 03' 03".  
 Began Operation: July 31, 2009.  
 Ownership: Carbon County.

**Spring Glen, etc.**—K57JZ-D, Ch. 57, Carbon County. Phone: 435-636-3200.  
 Technical Facilities: 0.006-kw ERP, 36-ft. above ground, 9662-ft. above sea level, lat. 39° 31' 49", long. 111° 03' 03".  
 Began Operation: August 3, 2009.  
 Ownership: Carbon County.

**St. George**—K16DS, Ch. 16, Southwest Media LLC. Phone: 435-467-9795.  
 Technical Facilities: 0.986-kw ERP, lat. 37° 03' 49", long. 113° 34' 20".  
 Transmitter: Web Hill.  
 Ownership: Southwest Media LLC.

**St. George**—K24CY, Ch. 24, Larry H. Miller Communications Corp. (KJZZ-TV Ch. 46 Salt Lake City) Phone: 801-537-1414.  
 Technical Facilities: 1.32-kw ERP, 32-ft. above ground, 3163-ft. above sea level, lat. 37° 03' 50", long. 113° 34' 19".  
 Began Operation: July 30, 1993.  
 Ownership: Larry H. Miller Communications Corp.

**St. George**—K25JS-D, Ch. 25, Newport Television License LLC. Phone: 816-751-0200.  
 Technical Facilities: 0.13-kw ERP, 62-ft. above ground, 3205-ft. above sea level, lat. 37° 03' 48", long. 113° 34' 23".  
 Ownership: Newport Television LLC.

**St. George**—K67HK, Ch. 67, Obidia Porras. Phone: 760-956-2111.  
 Technical Facilities: 1.3-kw ERP, lat. 37° 03' 50", long. 113° 34' 23".  
 Holds CP for change to channel number 6, 0.35-kw ERP, 39-ft. above ground, 3146-ft. above sea level, lat. 37° 03' 49", long. 113° 34' 20". BDISTVL-20081218ABD.  
 Ownership: Obidia Porras.

**St. George**—K69CT, Ch. 69, Newport Television License LLC. (KTVX Ch. 40 Salt Lake City) Phone: 816-751-0200.  
 Technical Facilities: 0.734-kw ERP, 3140-ft. above sea level, lat. 37° 03' 49", long. 113° 34' 20".  
 Ownership: Newport Television LLC.

■ **St. George**—KDLU-LP, Ch. 26, CCR-St. George IV LLC. Phone: 303-468-6500.  
 Technical Facilities: 100-w TPO, 0.99-kw ERP, 36-ft. above ground, 3146-ft. above sea level, lat. 37° 03' 49", long. 113° 34' 20".  
 Transmitter: Webb Hill.  
 Ownership: Cherry Creek Radio LLC.

**St. George**—KKRP-LD, Ch. 46, Community Television of Utah License LLC. (KTVX Ch. 40 Salt Lake City) Phone: 859-448-2700.  
 Technical Facilities: 0.3-kw ERP, 85-ft. above ground, 3084-ft. above sea level, lat. 37° 04' 21", long. 113° 32' 30".  
 Ownership: Local TV Holdings LLC.

**St. George**—KUTG-LP, Ch. 58, Lamar Veasey. Phone: 916-501-7787.  
 Technical Facilities: 4.25-kw ERP, 105-ft. above ground, 3165-ft. above sea level, lat. 37° 03' 49", long. 113° 34' 29".  
 Ownership: Lamar Veasey.

**St. George, etc.**—K32FQ, Ch. 32, U. of Utah. (KUEN Ch. 36 Ogden)  
 Technical Facilities: 0.745-kw ERP, 79-ft. above ground, 3199-ft. above sea level, lat. 37° 03' 49", long. 113° 34' 20".  
 Ownership: U. of Utah.

**St. George, etc.**—K34FS, Ch. 34, U. of Utah. (KUED Ch. 42 Salt Lake City)  
 Technical Facilities: 0.745-kw ERP, 79-ft. above ground, 3199-ft. above sea level, lat. 37° 03' 49", long. 113° 34' 20".  
 Ownership: U. of Utah.

■ **St. George, etc.**—KDLQ-LP, Ch. 55, CCR-St. George IV LLC. Phone: 303-468-6500.  
 Technical Facilities: 100-w TPO, 1.193-kw ERP, 30-ft. above ground, 3169-ft. above sea level, lat. 37° 04' 50", long. 113° 34' 19".  
 Transmitter: Webb Hill, S of St. George.

Multichannel TV Sound: Stereo only.  
 Ownership: Cherry Creek Radio LLC.  
 Personnel: L. Brent Miner, General Manager; Dan Hobson, Chief Engineer; Daryl Farnsworth, Sales Manager.

**Summit County**—K41GS-D, Ch. 41, Summit County. (KUTV Ch. 34 Salt Lake City) Phone: 435-336-3220.  
 Technical Facilities: 0.224-kw ERP, 50-ft. above ground, 9361-ft. above sea level, lat. 40° 51' 18", long. 111° 28' 44".  
 Ownership: Summit County.

**Summit County**—K47HB, Ch. 47, U. of Utah. Phone: 801-585-3601.  
 Technical Facilities: 0.765-kw ERP, 50-ft. above ground, 9361-ft. above sea level, lat. 40° 51' 18", long. 111° 28' 44".  
 Holds CP for change to 0.222-kw ERP, BDFCDTT-20100115ACX.  
 Ownership: U. of Utah.

**Summit County**—K49FY-D, Ch. 49, Summit County. Phone: 435-336-3220.  
 Technical Facilities: 0.222-kw ERP, 50-ft. above ground, 9361-ft. above sea level, lat. 40° 51' 18", long. 111° 28' 44".  
 Ownership: Summit County.

**Summit County**—K51FY-D, Ch. 51, Summit County. (KTVX Ch. 40 Salt Lake City) Phone: 435-336-3220.  
 Technical Facilities: 0.221-kw ERP, 50-ft. above ground, 9361-ft. above sea level, lat. 40° 51' 18", long. 111° 28' 44".  
 Ownership: Summit County.

**Summit County (rural)**—K17DG-D, Ch. 17, Summit County. Phone: 435-336-3220.

Technical Facilities: 0.0779-kw ERP, 46-ft. above ground, 9403-ft. above sea level, lat. 40° 51' 18", long. 111° 28' 44".  
 Ownership: Summit County.

**Summit County (rural)**—K19DU-D, Ch. 19, Summit County. (KJZZ-TV Ch. 46 Salt Lake City) Phone: 435-336-3220.  
 Technical Facilities: 0.315-kw ERP, 50-ft. above ground, 9361-ft. above sea level, lat. 40° 51' 18", long. 111° 28' 44".  
 Ownership: Summit County.

**Summit County (rural)**—K22DM, Ch. 22, U. of Utah. (KUEN Ch. 36 Ogden) Phone: 801-585-3601.  
 Technical Facilities: 0.988-kw ERP, 46-ft. above ground, 9350-ft. above sea level, lat. 40° 51' 18", long. 111° 28' 44".  
 Ownership: U. of Utah.

**Summit County (rural)**—K43AA-D, Ch. 43, Summit County. (KSTU Ch. 28 Salt Lake City) Phone: 435-336-3220.  
 Technical Facilities: 0.268-kw ERP, 50-ft. above ground, 9361-ft. above sea level, lat. 40° 51' 18", long. 111° 28' 44".  
 Ownership: Summit County.

**Summit County (rural)**—K63GY, Ch. 63, Summit County. Phone: 435-336-3220.  
 Technical Facilities: 1.23-kw ERP, 50-ft. above ground, 9358-ft. above sea level, lat. 40° 51' 18", long. 111° 28' 44".  
 Ownership: Summit County.

**Tabiona & Myton**—K29EX, Ch. 29, U. of Utah. (KUED Ch. 42 Salt Lake City) Phone: 801-585-3601.  
 Technical Facilities: 7-kw ERP, 40-ft. above ground, 10056-ft. above sea level, lat. 40° 21' 45", long. 110° 47' 31".  
 Ownership: U. of Utah.

**Teasdale & Torrey**—K02B0, Ch. 2, Wayne County. (KUTV Ch. 34 Salt Lake City)  
 Technical Facilities: 0.89-kw ERP, 8261-ft. above sea level, lat. 38° 17' 00", long. 111° 30' 37".  
 Ownership: Wayne County.

**Teasdale & Torrey**—K04BN, Ch. 4, Wayne County. (KTVX Ch. 40 Salt Lake City)  
 Technical Facilities: 0.068-kw ERP, 8274-ft. above sea level, lat. 38° 17' 00", long. 111° 30' 37".  
 Ownership: Wayne County.

**Teasdale & Torrey**—K05BG, Ch. 5, Wayne County. (KSL-TV Ch. 38 Salt Lake City)  
 Technical Facilities: 0.034-kw ERP, 8274-ft. above sea level, lat. 38° 17' 00", long. 111° 30' 37".  
 Ownership: Wayne County.

**Teasdale & Torrey**—K39IV-D, Ch. 39, Wayne County. Phone: 435-836-2765.  
 Technical Facilities: 0.018-kw ERP, 20-ft. above ground, 8475-ft. above sea level, lat. 38° 16' 59.8", long. 111° 30' 36.2".  
 Ownership: Wayne County.

**Teasdale & Torrey**—K43KI-D, Ch. 43, Wayne County. Phone: 435-836-2765.  
 Technical Facilities: 0.018-kw ERP, 20-ft. above ground, 8475-ft. above sea level, lat. 38° 16' 59.8", long. 111° 30' 36.2".

Ownership: Wayne County.  
**Teasdale, etc.**—K36DL, Ch. 36, Wayne County. (KBVU-TV Ch. 44 Provo)  
 Technical Facilities: 1.99-kw ERP, 30-ft. above ground, 8494-ft. above sea level, lat. 38° 17' 00", long. 111° 30' 37".  
 Ownership: Wayne County.

**Teasdale, etc.**—K53JG-D, Ch. 53, Wayne County. Phone: 435-836-2765.  
 Technical Facilities: 0.018-kw ERP, 20-ft. above ground, 8475-ft. above sea level, lat. 38° 16' 59.8", long. 111° 30' 36.2".  
 Ownership: Wayne County.

**Ticaboo**—K02ON, Ch. 2, Garfield County. (KUTV Ch. 34 Salt Lake City)  
 Technical Facilities: 0.006-kw ERP, 23-ft. above ground, 7073-ft. above sea level, lat. 37° 51' 31", long. 110° 42' 06".  
 Ownership: Garfield County.

**Ticaboo**—K04OJ, Ch. 4, Garfield County. (KTVX Ch. 40 Salt Lake City)  
 Technical Facilities: 0.008-kw ERP, 23-ft. above ground, 7073-ft. above sea level, lat. 37° 51' 31", long. 110° 42' 06".  
 Ownership: Garfield County.

**Ticaboo**—K05JS, Ch. 5, Garfield County. (KSL-TV Ch. 38 Salt Lake City)  
 Technical Facilities: 0.008-kw ERP, 23-ft. above ground, 7073-ft. above sea level, lat. 37° 51' 31", long. 110° 42' 06".  
 Ownership: Garfield County.

**Ticaboo**—K07VE, Ch. 7, Garfield County. (KUED Ch. 42 Salt Lake City)  
 Technical Facilities: 0.016-kw ERP, 23-ft. above ground, 7073-ft. above sea level, lat. 37° 51' 31", long. 110° 42' 06".  
 Ownership: Garfield County.

**Ticaboo**—K09XT, Ch. 9, U. of Utah. Phone: 801-585-3601.  
 Technical Facilities: 0.08-kw ERP, 26-ft. above ground, 6906-ft. above sea level, lat. 37° 51' 31", long. 110° 42' 41".  
 Ownership: U. of Utah.

**Tooele**—K22DE, Ch. 22, Community Television of Utah License LLC. (KUED Ch. 42 Salt Lake City) Phone: 859-448-2700.  
 Technical Facilities: 3.02-kw ERP, 26-ft. above ground, 8996-ft. above sea level, lat. 40° 39' 33", long. 112° 12' 08".  
 Ownership: Local TV Holdings LLC.

**Tooele**—K63HM, Ch. 63, Utah State Board of Regents. Phone: 801-585-3601. Fax: 801-581-3576.  
 Studio: 101 Wasatch Dr., Rm 215, Salt Lake City, UT 84112.  
 Technical Facilities: 1.13-kw ERP, 30-ft. above ground, 8999-ft. above sea level, lat. 40° 39' 33", long. 112° 12' 08".  
 Ownership: U. of Utah.  
 Personnel: Larry Smith, General Manager; Phil Titus, Chief Engineer.

**Tooele & Grantsville**—K52GL, Ch. 52, Brigham Young U. Phone: 801-422-8450.  
 Technical Facilities: 1.23-kw ERP, 40-ft. above ground, 9006-ft. above sea level, lat. 40° 39' 33", long. 112° 12' 08".

## Utah — Low Power TV & TV Translator Stations

- Transmitter:** Farnsworth Peak.  
**Ownership:** Brigham Young U.
- Toquerville**—K03AL, Ch. 3, SLC TV Licensee Corp. Phone: 212-891-2100.  
**Technical Facilities:** 0.004-kw ERP, lat. 37° 16' 21", long. 113° 16' 34".  
**Ownership:** Four Points Media Group Holding LLC.
- Toquerville**—K05CP, Ch. 5, U. of Utah. (KUED Ch. 42 Salt Lake City)  
**Technical Facilities:** 0.004-kw ERP, lat. 37° 16' 21", long. 113° 16' 34".  
**Ownership:** U. of Utah.
- Toquerville**—K07CG-D, Ch. 7, Bonneville Holding Co. (KLAS-TV Ch. 7 Las Vegas; KSL-TV Ch. 38 Salt Lake City) Phone: 801-575-7517.  
**Technical Facilities:** 0.031-kw ERP, 36-ft. above ground, 5226-ft. above sea level, lat. 37° 16' 21", long. 113° 16' 34".  
**Ownership:** Bonneville International Corp.
- Toquerville**—K09KP, Ch. 9, CCR-St. George IV LLC. Phone: 303-468-6500.  
**Technical Facilities:** 0.109-kw ERP, lat. 37° 17' 22", long. 113° 16' 30".  
**Ownership:** Cherry Creek Radio LLC.
- Toquerville**—K11VY-D, Ch. 11, SLC TV Licensee Corp. Phones: 801-839-1234; 801-973-5402.  
**Technical Facilities:** 0.003-kw ERP, 23-ft. above ground, 5233-ft. above sea level, lat. 37° 17' 23.6", long. 113° 16' 31.7".  
**Began Operation:** January 12, 2010.  
**Ownership:** CBS Corp.
- Toquerville**—K19HR-D, Ch. 19, U. of Utah. Phone: 801-585-3601.  
**Technical Facilities:** 0.004-kw ERP, 26-ft. above ground, 5236-ft. above sea level, lat. 37° 17' 23.5", long. 113° 16' 31.7".  
**Began Operation:** December 2, 2008.  
**Ownership:** U. of Utah.
- Toquerville**—K31S-D, Ch. 31, Newport Television License LLC. (KTVX Ch. 40 Salt Lake City) Phone: 816-751-0200.  
**Technical Facilities:** 0.22-kw ERP, 62-ft. above ground, 5266-ft. above sea level, lat. 37° 17' 22", long. 113° 16' 34".  
**Ownership:** Newport Television LLC.
- Toquerville & Leeds**—K23FQ, Ch. 23, Brigham Young U. Phone: 801-422-8450.  
**Technical Facilities:** 2.57-kw ERP, 59-ft. above ground, 5262-ft. above sea level, lat. 37° 17' 22", long. 113° 16' 34".  
**Holds CP for change to:** 0.285-kw ERP, 26-ft. above ground, 5226-ft. above sea level, lat. 37° 17' 22", long. 113° 16' 33". BDFCDTL-20090818AAQ.  
**Began Operation:** July 11, 1980.  
**Ownership:** Brigham Young U.
- Torrey**—K40AH, Ch. 40, U. of Utah. (KUED Ch. 42 Salt Lake City)  
**Technical Facilities:** 0.79-kw ERP, lat. 38° 16' 42", long. 111° 30' 34".  
**Ownership:** U. of Utah.
- Torrey**—K55KG-D, Ch. 55, U. of Utah. Phone: 801-585-3601.  
**Technical Facilities:** 0.014-kw ERP, 20-ft. above ground, 8475-ft. above sea level, lat. 38° 16' 59.8", long. 111° 30' 36.2".  
**Ownership:** U. of Utah.
- Tropic & Cannonville**—K02IF, Ch. 2, Garfield County. (KUTV Ch. 34 Salt Lake City) Phone: 435-676-8826.  
**Technical Facilities:** 0.06-kw ERP, lat. 37° 42' 46", long. 112° 04' 37".  
**Ownership:** Garfield County.
- Tropic & Cannonville**—K04IN, Ch. 4, Garfield County. (KTVX Ch. 40 Salt Lake City) Phone: 435-676-8826.  
**Technical Facilities:** 0.06-kw ERP, lat. 37° 42' 46", long. 112° 04' 37".  
**Ownership:** Garfield County.
- Tropic & Cannonville**—K05FY, Ch. 5, Garfield County. (KSL-TV Ch. 38 Salt Lake City) Phone: 435-676-8826.  
**Technical Facilities:** 0.06-kw ERP, lat. 37° 42' 46", long. 112° 04' 37".  
**Ownership:** Garfield County.
- Tropic & Cannonville**—K24HL-D, Ch. 24, Garfield County. Phone: 435-676-8826.  
**Technical Facilities:** 0.01-kw ERP, 12-ft. above ground, 8286-ft. above sea level, lat. 37° 42' 40.9", long. 112° 04' 39.4".  
**Ownership:** Garfield County.
- Tropic & Cannonville**—K27ID-D, Ch. 27, Garfield County. Phone: 435-676-8826.  
**Technical Facilities:** 0.095-kw ERP, 40-ft. above ground, 8314-ft. above sea level, lat. 37° 42' 40.9", long. 112° 04' 39.4".  
**Ownership:** Garfield County.
- Tropic & Cannonville**—K29GJ-D, Ch. 29, Garfield County. (KSTU Ch. 28 Salt Lake City) Phone: 435-676-8826.  
**Technical Facilities:** 0.095-kw ERP, 40-ft. above ground, 8314-ft. above sea level, lat. 37° 42' 40.9", long. 112° 04' 39.4".  
**Ownership:** Garfield County.
- Tropic & Cannonville**—K33HX-D, Ch. 33, Garfield County. Phone: 435-676-8826.  
**Technical Facilities:** 0.096-kw ERP, 33-ft. above ground, 8307-ft. above sea level, lat. 37° 42' 40.9", long. 112° 04' 39.4".  
**Ownership:** Garfield County.
- Tropic, etc.**—K19G0-D, Ch. 19, Garfield County. Phone: 435-676-8826.  
**Technical Facilities:** 0.01-kw ERP, 12-ft. above ground, 8286-ft. above sea level, lat. 37° 42' 40.9", long. 112° 04' 39.4".  
**Began Operation:** May 27, 2009.  
**Ownership:** Garfield County.
- Tropic, etc.**—K21II-D, Ch. 21, Garfield County. Phone: 435-676-8826.  
**Technical Facilities:** 0.01-kw ERP, 12-ft. above ground, 8286-ft. above sea level, lat. 37° 42' 40.9", long. 112° 04' 39.4".  
**Began Operation:** May 27, 2009.  
**Ownership:** Garfield County.
- Tropic, etc.**—K31EL-D, Ch. 31, U. of Utah. (KUEN Ch. 36 Ogden) Phone: 801-585-3601.  
**Technical Facilities:** 0.096-kw ERP, 33-ft. above ground, 8307-ft. above sea level, lat. 37° 42' 40.9", long. 112° 04' 39.4".
- Ownership:** U. of Utah.
- Ownership:** U. of Utah.
- Tropic/Cannonville**—K17HV-D, Ch. 17, Garfield County. Phone: 435-676-8826.  
**Technical Facilities:** 0.01-kw ERP, 12-ft. above ground, 8286-ft. above sea level, lat. 37° 42' 40.9", long. 112° 04' 39.4".  
**Ownership:** Garfield County.
- Uintah County (rural)**—K16DA, Ch. 16, U. of Utah.  
**Technical Facilities:** 0.316-kw ERP, 59-ft. above ground, 9380-ft. above sea level, lat. 40° 44' 20", long. 109° 28' 58".  
**Ownership:** U. of Utah.
- Utahn**—K07VL, Ch. 7, Duchesne County. (KTVX Ch. 40 Salt Lake City)  
**Technical Facilities:** 0.007-kw ERP, 30-ft. above ground, 6030-ft. above sea level, lat. 40° 16' 12", long. 110° 24' 45".  
**Ownership:** Duchesne County.
- Utahn**—K09VZ, Ch. 9, Duchesne County. (KUTV Ch. 34 Salt Lake City)  
**Technical Facilities:** 0.007-kw ERP, 30-ft. above ground, 6030-ft. above sea level, lat. 40° 16' 12", long. 110° 24' 45".  
**Ownership:** Duchesne County.
- Utahn**—K11TL, Ch. 11, Duchesne County. (KSL-TV Ch. 38 Salt Lake City)  
**Technical Facilities:** 0.006-kw ERP, 30-ft. above ground, 6030-ft. above sea level, lat. 40° 16' 12", long. 110° 24' 45".  
**Ownership:** Duchesne County.
- Vernal**—K15DI, Ch. 15, Larry H. Miller Communications Corp. Phone: 801-537-1414.  
**Technical Facilities:** 1.32-kw ERP, 26-ft. above ground, 8189-ft. above sea level, lat. 40° 22' 02", long. 109° 07' 49".  
**Began Operation:** March 28, 1994.  
**Ownership:** Larry H. Miller Communications Corp.
- Vernal**—K39AK, Ch. 39, Trinity Broadcasting Network Inc. Phone: 714-832-2950. Fax: 714-731-0661.  
**Technical Facilities:** 100-w TPO, 1.3-kw ERP, 23-ft. above ground, 8022-ft. above sea level, lat. 40° 21' 01", long. 109° 09' 49".  
**Transmitter:** Blue Mountain Plateau, near Red-wash.  
**Ownership:** Trinity Broadcasting Network Inc.  
**Personnel:** Paul Crouch, General Manager; Ben Miller, Chief Engineer; Rod Henke, Sales Manager.
- Vernal, etc.**—K07CY, Ch. 7, Uintah County. (KTVX Ch. 40 Salt Lake City)  
**Technical Facilities:** 0.167-kw ERP, lat. 40° 21' 01", long. 109° 09' 49".  
**Ownership:** Uintah County.
- Vernal, etc.**—K09CY, Ch. 9, Uintah County. (KUTV Ch. 34 Salt Lake City) Phone: 435-781-5361.  
**Technical Facilities:** 0.167-kw ERP, lat. 40° 21' 01", long. 109° 09' 49".  
**Ownership:** Uintah County.
- Vernal, etc.**—K11DF, Ch. 11, Uintah County. (KSL-TV Ch. 38 Salt Lake City) Phone: 435-781-5361.  
**Technical Facilities:** 0.167-kw ERP, lat. 40° 21' 01", long. 109° 09' 49".
- Ownership:** Uintah County.
- Ownership:** Uintah County.
- Vernal, etc.**—K13HF, Ch. 13, Uintah County. (KUED Ch. 42 Salt Lake City) Phone: 435-781-5361.  
**Technical Facilities:** 0.167-kw ERP, lat. 40° 21' 01", long. 109° 09' 49".  
**Ownership:** Uintah County.
- Vernal, etc.**—K31JL-D, Ch. 31, Uintah County. Phone: 435-781-5361.  
**Technical Facilities:** 0.006-kw ERP, 30-ft. above ground, 8061-ft. above sea level, lat. 40° 21' 03.3", long. 109° 09' 45.1".  
**Began Operation:** January 11, 2010.  
**Ownership:** Uintah County.
- Vernal, etc.**—K32HV-D, Ch. 32, Uintah County. Phone: 435-781-5361.  
**Technical Facilities:** 0.006-kw ERP, 30-ft. above ground, 8061-ft. above sea level, lat. 40° 21' 03.3", long. 109° 09' 45.1".  
**Began Operation:** January 11, 2010.  
**Ownership:** Uintah County.
- Vernal, etc.**—K33DO, Ch. 33, U. of Utah. (KUEN Ch. 36 Ogden) Phone: 801-585-3601.  
**Technical Facilities:** 1.7-kw ERP, 26-ft. above ground, 8025-ft. above sea level, lat. 40° 21' 01", long. 109° 09' 49".  
**Holds CP for change to:** 0.49-kw ERP, 39-ft. above ground, 8071-ft. above sea level, lat. 40° 21' 03.3", long. 109° 09' 45.1". BPTT-20020403ABB.  
**Ownership:** U. of Utah.
- Vernal, etc.**—K34JB-D, Ch. 34, Uintah County. Phone: 435-781-5361.  
**Technical Facilities:** 0.006-kw ERP, 30-ft. above ground, 8061-ft. above sea level, lat. 40° 21' 03.3", long. 109° 09' 45.1".  
**Began Operation:** January 1, 1900.  
**Ownership:** Uintah County.
- Vernal, etc.**—K35IQ-D, Ch. 35, Uintah County. Phone: 435-781-5361.  
**Technical Facilities:** 0.006-kw ERP, 30-ft. above ground, 8061-ft. above sea level, lat. 40° 21' 03.3", long. 109° 09' 45.1".  
**Began Operation:** January 1, 1900.  
**Ownership:** Uintah County.
- Vernal, etc.**—K36IQ-D, Ch. 36, Uintah County. Phone: 435-781-5361.  
**Technical Facilities:** 0.006-kw ERP, 30-ft. above ground, 8061-ft. above sea level, lat. 40° 21' 03.3", long. 109° 09' 45.1".  
**Began Operation:** January 1, 1900.  
**Ownership:** Uintah County.
- Vernal, etc.**—K49AT, Ch. 49, Uintah County. (KBYU-TV Ch. 44 Provo)  
**Technical Facilities:** 1.89-kw ERP, 8031-ft. above sea level, lat. 40° 21' 01", long. 109° 09' 49".  
**Ownership:** Uintah County.
- Vernal, etc.**—K51AO, Ch. 51, Uintah County. (KSTU Ch. 28 Salt Lake City)  
**Technical Facilities:** 1.89-kw ERP, 8031-ft. above sea level, lat. 40° 21' 01", long. 109° 09' 49".  
**Ownership:** Uintah County.

**Virgin**—K02AW, Ch. 2, SLC TV Licensee Corp. (KUTV Ch. 34 Salt Lake City) Phone: 212-891-2100.

Technical Facilities: 0.97-kw ERP, lat. 37° 13' 24", long. 113° 12' 40".

Ownership: Four Points Media Group Holding LLC.

**Virgin**—K08BO-D, Ch. 8, Bonneville Holding Co. (KSL-TV Ch. 38 Salt Lake City) Phone: 801-575-7517.

Technical Facilities: 0.047-kw ERP, 13-ft. above ground, 5016-ft. above sea level, lat. 37° 13' 53.7", long. 113° 12' 31.3".

Ownership: Bonneville International Corp.

**Virgin**—K110P, Ch. 11, CCR-St. George IV LLC. (KDLU-LP Ch. 26 St. George) Phone: 303-468-6500.

Technical Facilities: 0.105-kw ERP, 5013-ft. above sea level, lat. 37° 13' 24", long. 113° 12' 40".

Ownership: Cherry Creek Radio LLC.

**Virgin**—K13QK, Ch. 13, Newport Television License LLC. Phone: 816-751-0200.

Technical Facilities: 0.01-kw ERP, 26-ft. above sea level, lat. 37° 13' 24", long. 113° 12' 40".

Ownership: Newport Television LLC.

**Virgin**—K22IP-D, Ch. 22, U. of Utah. Phone: 801-585-3601.

Technical Facilities: 0.125-kw ERP, 13-ft. above ground, 5016-ft. above sea level, lat. 37° 13' 53.7", long. 113° 12' 31.3".

Began Operation: December 2, 2008.

Ownership: U. of Utah.

**Virgin**—K25HB, Ch. 25, U. of Utah. Phone: 801-585-3601.

Technical Facilities: 0.54-kw ERP, 22-ft. above ground, 5072-ft. above sea level, lat. 37° 13' 45", long. 113° 13' 45".

Ownership: U. of Utah.

**Virgin**—K29GY, Ch. 29, Brigham Young U. (KBYU-TV Ch. 44 Provo) Phone: 801-422-8450.

Technical Facilities: 0.423-kw ERP, 22-ft. above ground, 5094-ft. above sea level, lat. 37° 13' 45", long. 113° 13' 45".

Began Operation: July 11, 1980.

Ownership: Brigham Young U.

**Wanship**—K06JH, Ch. 6, Summit County. (KUTV Ch. 34 Salt Lake City)

Technical Facilities: 0.013-kw ERP, lat. 40° 48' 31", long. 111° 23' 41".

Ownership: Summit County.

**Wanship**—K08JE, Ch. 8, Summit County. (KTVX Ch. 40 Salt Lake City)

Technical Facilities: 0.012-kw ERP, lat. 40° 48' 31", long. 111° 23' 41".

Ownership: Summit County.

**Wanship**—K10KO, Ch. 10, Summit County. (KSL-TV Ch. 38 Salt Lake City) Phone: 435-336-3220.

Technical Facilities: 0.045-kw ERP, lat. 40° 48' 31", long. 111° 23' 41".

Ownership: Summit County.

**Wanship**—K12LC, Ch. 12, Summit County. (KUED Ch. 42 Salt Lake City)

Technical Facilities: 0.012-kw ERP, lat. 40° 48' 31", long. 111° 23' 41".

Ownership: Summit County.

**Wanship**—K21JL-D, Ch. 21, Summit County. Phone: 435-336-3220.

Technical Facilities: 0.005-kw ERP, 18-ft. above ground, 5960-ft. above sea level, lat. 40° 48' 32.7", long. 111° 23' 41.1".

Began Operation: June 24, 2009.

Ownership: Summit County.

**Wanship**—K23IP-D, Ch. 23, Summit County. Phone: 435-336-3220.

Technical Facilities: 0.005-kw ERP, 18-ft. above ground, 5959-ft. above sea level, lat. 40° 48' 32.7", long. 111° 23' 41.1".

Began Operation: June 24, 2009.

Ownership: Summit County.

**Wanship**—K25KL-D, Ch. 25, Summit County. Phone: 435-336-3220.

Technical Facilities: 0.005-kw ERP, 18-ft. above ground, 5959-ft. above sea level, lat. 40° 48' 31", long. 111° 23' 41".

Began Operation: June 24, 2009.

Ownership: Summit County.

**Wanship**—K27GE, Ch. 27, Summit County. Phone: 435-336-3220.

Technical Facilities: 0.083-kw ERP, lat. 40° 48' 31", long. 111° 23' 41".

Transmitter: 0.75-mi. E of Wanship.

Ownership: Summit County.

**Wanship**—K28JR-D, Ch. 28, Summit County. Phone: 435-336-3220.

Technical Facilities: 0.005-kw ERP, 18-ft. above ground, 5959-ft. above sea level, lat. 40° 48' 32.1", long. 111° 23' 41.1".

Began Operation: June 24, 2009.

Ownership: Summit County.

**Wanship**—K29HX-D, Ch. 29, Summit County. Phone: 435-336-3220.

Technical Facilities: 0.005-kw ERP, 18-ft. above ground, 5959-ft. above sea level, lat. 40° 48' 32.7", long. 111° 23' 41.1".

Began Operation: June 24, 2009.

Ownership: Summit County.

**Wanship**—K30KE-D, Ch. 30, Summit County. Phone: 435-336-3220.

Technical Facilities: 0.005-kw ERP, 18-ft. above ground, 5959-ft. above sea level, lat. 40° 48' 32.7", long. 111° 23' 41.1".

Began Operation: June 24, 2009.

Ownership: Summit County.

**Wanship**—K31HG, Ch. 31, Summit County. (KUCW Ch. 48 Ogden) Phone: 435-336-3220.

Technical Facilities: 0.26-kw ERP, 10-ft. above ground, 5968-ft. above sea level, lat. 40° 48' 31", long. 111° 23' 41".

Ownership: Summit County.

**Wanship**—K32IU-D, Ch. 32, Summit County. Phone: 435-336-3220.

Technical Facilities: 0.005-kw ERP, 18-ft. above ground, 5959-ft. above sea level, lat. 40° 48' 32.1", long. 111° 23' 41.1".

Began Operation: June 24, 2009.

Ownership: Summit County.

**Wanship**—K33HQ, Ch. 33, Summit County. (KBYU-TV Ch. 44 Provo) Phone: 435-336-3220.

Technical Facilities: 0.26-kw ERP, 10-ft. above ground, 5968-ft. above sea level, lat. 40° 48' 31", long. 111° 23' 41".

Ownership: Summit County.

**Washington**—K52KG-D, Ch. 52, Newport Television License LLC. Phone: 816-751-0200.

Technical Facilities: 0.25-kw ERP, 39-ft. above ground, 7716-ft. above sea level, lat. 37° 09' 15", long. 113° 53' 00".

Ownership: Newport Television LLC.

**Washington, etc.**—K44JI-D, Ch. 44, U. of Utah. Phone: 801-585-3601.

Technical Facilities: 0.3-kw ERP, 46-ft. above ground, 7792-ft. above sea level, lat. 37° 09' 18.8", long. 113° 52' 56.7".

Began Operation: December 2, 2008.

Ownership: U. of Utah.

**Washington, etc.**—K47AK, Ch. 47, U. of Utah. (KUED Ch. 42 Salt Lake City)

Technical Facilities: 1.28-kw ERP, 43-ft. above ground, 7723-ft. above sea level, lat. 37° 09' 19", long. 113° 52' 57".

Ownership: U. of Utah.

**Washington, etc.**—K50KC-D, Ch. 50, U. of Utah. Phone: 801-585-3601.

Technical Facilities: 0.25-kw ERP, 39-ft. above ground, 7766-ft. above sea level, lat. 37° 09' 18.9", long. 113° 52' 56.4".

Began Operation: December 2, 2008.

Ownership: U. of Utah.

**Washington, etc.**—K51GH, Ch. 51, U. of Utah.

Technical Facilities: 2.75-kw ERP, lat. 37° 09' 15", long. 113° 53' 00".

Ownership: U. of Utah.

**Wayne County**—K41JZ-D, Ch. 41, Wayne County. Phone: 435-836-2765.

Technical Facilities: 0.032-kw ERP, 20-ft. above ground, 8475-ft. above sea level, lat. 38° 16' 59.8", long. 111° 30' 36.2".

Ownership: Wayne County.

**Wayne County (rural)**—K43J, Ch. 43, Sevier County. (KSL-TV Ch. 38 Salt Lake City) Phone: 435-896-9262.

Technical Facilities: 0.007-kw ERP, 23-ft. above ground, 9107-ft. above sea level, lat. 38° 30' 44", long. 111° 47' 01".

Ownership: Sevier County.

**Wayne County (rural)**—K58IO-D, Ch. 58, Sevier County. Phone: 435-896-9262.

Technical Facilities: 0.01-kw ERP, 19-ft. above ground, 9071-ft. above sea level, lat. 38° 30' 44.2", long. 111° 47' 00.9".

Began Operation: November 13, 2009.

Ownership: Sevier County.

**Wendover**—K08EI, Ch. 8, Wendover City. (KUTV Ch. 34 Salt Lake City)

Technical Facilities: 0.016-kw ERP, lat. 40° 44' 31", long. 114° 02' 06".

Ownership: Wendover City.

**Wendover**—K10ES, Ch. 10, Wendover City. (KTVX Ch. 40 Salt Lake City)

Technical Facilities: 0.016-kw ERP, lat. 40° 44' 31", long. 114° 02' 06".

Ownership: Wendover City.

**Wendover**—K12EB, Ch. 12, Wendover City. (KSL-TV Ch. 38 Salt Lake City)

Technical Facilities: 0.016-kw ERP, lat. 40° 44' 31", long. 114° 02' 06".

Ownership: Wendover City.

**Wendover**—K15GZ, Ch. 15, Wendover City. (KUED Ch. 42 Salt Lake City) Phone: 435-665-2523.

Technical Facilities: 0.133-kw ERP, 10-ft. above ground, 4803-ft. above sea level, lat. 40° 44' 31", long. 114° 02' 06".

Ownership: Wendover City.

**Wendover**—K17HM, Ch. 17, Community Television of Utah License LLC. (KSTU Ch. 28 Salt Lake City) Phone: 859-448-2700.

Technical Facilities: 0.133-kw ERP, 10-ft. above ground, 4803-ft. above sea level, lat. 40° 44' 31", long. 114° 02' 06".

Ownership: Local TV Holdings LLC.

**Woodland**—K24IG-D, Ch. 24, Summit County. Phone: 435-336-3220.

Technical Facilities: 0.011-kw ERP, 21-ft. above ground, 7607-ft. above sea level, lat. 40° 34' 00.8", long. 111° 14' 32.1".

Began Operation: June 24, 2009.

Ownership: Summit County.

**Woodland**—K32EJ, Ch. 32, Larry H. Miller Communications Corp. Phone: 801-537-1414.

Technical Facilities: 0.45-kw ERP, 19-ft. above ground, 7578-ft. above sea level, lat. 40° 33' 59", long. 111° 14' 31".

Holds CP for change to 0.355-kw ERP, 21-ft. above ground, 7607-ft. above sea level, lat. 40° 34' 00", long. 111° 14' 32.1". BDFCDTT-20100211ABA.

Began Operation: September 9, 1996.

Ownership: Larry H. Miller Communications Corp.

**Woodland**—K46CT, Ch. 46, Summit County. (KSTU Ch. 28 Salt Lake City)

Technical Facilities: 3.48-kw ERP, 16-ft. above ground, 7598-ft. above sea level, lat. 40° 34' 00", long. 111° 14' 30".

Ownership: Summit County.

**Woodland & Kamas**—K23HS, Ch. 23, Summit County. (KBYU-TV Ch. 44 Provo) Phone: 435-336-3220.

Technical Facilities: 0.45-kw ERP, 19-ft. above ground, 7578-ft. above sea level, lat. 40° 33' 59", long. 111° 14' 31".

Ownership: Summit County.

**Woodland & Kamas**—K26GI, Ch. 26, Summit County. (KUED Ch. 42 Salt Lake City) Phone: 435-336-3220.

Technical Facilities: 0.45-kw ERP, 19-ft. above ground, 7579-ft. above sea level, lat. 40° 33' 59", long. 111° 14' 31".

Ownership: Summit County.

**Woodland & Kamas**—K30KF-D, Ch. 30, Summit County. Phone: 435-336-3220.

Technical Facilities: 0.011-kw ERP, 21-ft. above ground, 7607-ft. above sea level, lat. 40° 34' 00.8", long. 111° 14' 32.1".

Began Operation: June 24, 2009.

## Utah — Low Power TV & TV Translator Stations

Ownership: Summit County.

**Woodland & Kamas**—K34JC-D, Ch. 34, Summit County. Phone: 435-336-3220.

Technical Facilities: 0.011-kw ERP, 21-ft. above ground, 7607-ft. above sea level, lat. 40° 34' 00.8", long. 111° 14' 32.1".

Began Operation: June 24, 2009.

Ownership: Summit County.

**Woodland & Kamas**—K36IS-D, Ch. 36, Summit County. Phone: 435-336-3220.

Technical Facilities: 0.011-kw ERP, 21-ft. above ground, 7607-ft. above sea level, lat. 40° 34' 00.8", long. 111° 14' 32.1".

Began Operation: June 24, 2009.

Ownership: Summit County.

**Woodland & Kamas**—K38KD-D, Ch. 38, Summit County. Phone: 435-336-3220.

Technical Facilities: 0.011-kw ERP, 21-ft. above ground, 7607-ft. above sea level, lat. 40° 34' 00.8", long. 111° 14' 32.1".

Began Operation: June 24, 2009.

Ownership: Summit County.

**Woodland & Kamas**—K42FA, Ch. 42, Summit County. (KSL-TV Ch. 38 Salt Lake City) Phone: 435-336-3220.

Technical Facilities: 0.45-kw ERP, 19-ft. above ground, 7579-ft. above sea level, lat. 40° 33' 59", long. 111° 14' 31".

Ownership: Summit County.

**Woodland & Kamas**—K48AE, Ch. 48, Summit County. (KUTV Ch. 34 Salt Lake City)

Technical Facilities: 0.883-kw ERP, 7516-ft. above sea level, lat. 40° 34' 00", long. 111° 14' 30".

Ownership: Summit County.

**Woodland & Kamas**—K50AC, Ch. 50, Summit County. (KTVX Ch. 40 Salt Lake City)

Technical Facilities: 0.883-kw ERP, 7516-ft. above sea level, lat. 40° 34' 00", long. 111° 14' 30".

Ownership: Summit County.

**Woodland & Kamas**—K52JZ-D, Ch. 52, Summit County. Phone: 435-336-3220.

Technical Facilities: 0.011-kw ERP, 21-ft. above ground, 7607-ft. above sea level, lat. 40° 34' 00.8", long. 111° 14' 32.1".

Began Operation: June 24, 2009.

Ownership: Summit County.

## Vermont

**Bennington, etc.**—W21CQ, Ch. 21, D.T.V. LLC. (WCAX-TV Ch. 53 Burlington) Phone: 800-536-7327.

Technical Facilities: 50-kw ERP, 131-ft. above ground, 1546-ft. above sea level, lat. 43° 01' 13", long. 73° 31' 29".

Ownership: D.T.V. LLC.

**Burlington**—W16AL, Ch. 16, Trinity Broadcasting Network Inc. Phone: 714-832-2950. Fax: 714-730-0661.

Technical Facilities: 970-w TPO, 43.2-kw ERP, 26-ft. above ground, 2077-ft. above sea level, lat. 41° 21' 52", long. 72° 55' 53".

Holds CP for change to 12.8-kw ERP, BDFCDTT-20060313AAM.

Began Operation: July 20, 1994.

Ownership: Trinity Broadcasting Network Inc.

**Burlington**—W51CB, Ch. 51, Deepak Viswanath. Phone: 718-784-8555.

Technical Facilities: 1000-w TPO, 43-kw ERP, 535-ft. above sea level, lat. 44° 30' 35", long. 73° 11' 05".

Transmitter: U.S. Hwy. 7, N of Winooski.

Ownership: Deepak Viswanath.

Personnel: Deepak Viswanath, General Manager.

■ **Burlington**—WGMU-CA, Ch. 39, Convergence Entertainment & Communications LLC. Phone: 518-825-1071.

Technical Facilities: 60-kw ERP, 325-ft. above ground, 755-ft. above sea level, lat. 44° 18' 46", long. 73° 11' 10".

Multichannel TV Sound: Separate audio program.

Began Operation: June 20, 1994.

Ownership: Convergence Entertainment & Communications LLC.

Personnel: Charlie Kail, General Manager; James Driscoll, Chief Engineer; Paul Hatin, Sales Manager.

■ **Manchester**—WVBC-CA, Ch. 2, Vision 3 Broadcasting Inc. (WXXA-TV Ch. 7 Albany) Phone: 802-258-2200.

Technical Facilities: 0.004-kw ERP, 20-ft. above ground, 1939-ft. above sea level, lat. 43° 12' 46", long. 72° 56' 03".

Ownership: Vision 3 Broadcasting Inc.

**Manchester, etc.**—W36AX, Ch. 36, Vermont ETV Inc. (WVTA Ch. 24 Windsor) Phone: 802-655-4800.

Technical Facilities: 0.167-kw ERP, 90-ft. above ground, 840-ft. above sea level, lat. 43° 10' 18", long. 73° 02' 08".

Ownership: Vermont ETV Inc.

**Monkton**—W25BT, Ch. 25, Mountain Lake Public Telecommunications Council. (WCFE-TV Ch. 38 Plattsburgh) Phone: 518-563-9770.

Technical Facilities: 8.53-kw ERP, 154-ft. above ground, 1365-ft. above sea level, lat. 44° 13' 24", long. 73° 07' 27".

Holds CP for change to 0.369-kw ERP, 154-ft. above ground, 1354-ft. above sea level, BDFCDTT-20060331AFO.

Began Operation: August 27, 1993.

Ownership: Mountain Lake Public Telecommunications Council.

■ **Newport**—W14CK, Ch. 14, SMC Communications Inc. Phone: 518-297-2727. Fax: 518-297-3377.

Technical Facilities: 11.5-kw ERP, 75-ft. above ground, 3933-ft. above sea level, lat. 42° 55' 27", long. 72° 31' 34".

Transmitter: Jay Peak, Jay State Forest, Jay.

Ownership: Susan Clarke.

**Pownal, etc.**—W53AS, Ch. 53, Vermont ETV Inc. (WVTA Ch. 24 Windsor)

Technical Facilities: 1.8-kw ERP, 46-ft. above ground, 2346-ft. above sea level, lat. 42° 51' 47", long. 73° 13' 56".

Ownership: Vermont ETV Inc.

**Rutland**—W20CS-D, Ch. 20, Mount Mansfield Television Inc. (WCAX-TV Ch. 53 Burlington) Phone: 802-652-6300.

Technical Facilities: 0.69-kw ERP, 188-ft. above ground, 1478-ft. above sea level, lat. 43° 34' 04", long. 73° 00' 32".

Ownership: Mount Mansfield Television Inc.

**Rutland**—W63AD, Ch. 63, Lambert Broadcasting of Burlington LLC. (WVNY Ch. 13 Burlington) Phone: 310-385-4200.

Technical Facilities: 4.46-kw ERP, lat. 43° 38' 23", long. 72° 50' 10".

Ownership: Michael Lambert.

**White River Junction**—W65AM, Ch. 65, Hearst-Argyle Stations Inc. (WVNE Ch. 25 Hartford) Phone: 919-839-0300.

Technical Facilities: 1.1-kw ERP, lat. 43° 39' 14", long. 72° 17' 43".

Transmitter: 1-mi. ENE of West Lebanon, NH.

Began Operation: September 28, 1979.

Ownership: Hearst-Argyle Television Inc.

**Windsor**—W21CN, Ch. 21, Three Angels Broadcasting Network Inc. Phone: 618-627-4651. Fax: 618-627-4155.

Technical Facilities: 6.65-kw ERP, 85-ft. above ground, 3225-ft. above sea level, lat. 43° 26' 38", long. 72° 27' 17".

Holds CP for change to channel number 28, 0.96-kw ERP, BDISDTL-20090819ADT.

Began Operation: September 18, 2003.

Ownership: Three Angels Broadcasting Network Inc.

## Virginia

■ **Abingdon**—WAPW-CA, Ch. 60, Holston Valley Broadcasting Corp.

Technical Facilities: 0.1-kw ERP, lat. 36° 49' 15", long. 82° 04' 40".

Ownership: Holston Valley Broadcasting Corp.

**Appomattox**—W04CI, Ch. 4, Gethsemane Baptist Church. Phone: 434-845-8796.

Technical Facilities: 0.062-kw ERP, 33-ft. above ground, 1444-ft. above sea level, lat. 37° 17' 10", long. 78° 50' 30".

Began Operation: November 5, 1990.

Ownership: Gethsemane Baptist Church.

**Bergton & Criders**—W07BL, Ch. 7, County of Rockingham, Virginia. Phone: 540-564-3020.

Technical Facilities: 0.07-kw ERP, 2890-ft. above sea level, lat. 38° 43' 32", long. 79° 00' 32".

Ownership: County of Rockingham, Virginia.

**Bergton & Criders**—W11AZ, Ch. 11, County of Rockingham, Virginia. (WUSA Ch. 9 Washington) Phone: 540-564-3020.

Technical Facilities: 0.07-kw ERP, lat. 38° 43' 32", long. 79° 00' 32".

Ownership: County of Rockingham, Virginia.

**Bergton & Criders**—W13BB, Ch. 13, County of Rockingham, Virginia. (WTTG Ch. 36 Washington) Phone: 540-564-3020.

Technical Facilities: 0.11-kw ERP, lat. 38° 43' 32", long. 79° 00' 32".

Ownership: County of Rockingham, Virginia.

**Bridgewater et al.**—W31CE, Ch. 31, Virginia Broadcasting Corp.

Technical Facilities: 27-kw ERP, 49-ft. above ground, 4370-ft. above sea level, lat. 38° 09' 56", long. 79° 18' 47".

Ownership: Waterman Broadcasting Corp.

**Charlottesville**—W14CY, Ch. 14, Core Group International Inc. Phone: 202-296-4800.

Technical Facilities: 15-kw ERP, 35-ft. above ground, 3874-ft. above sea level, lat. 38° 28' 43.9", long. 78° 24' 58".

Ownership: Core Group International Inc.

■ **Charlottesville**—WAHU-CA, Ch. 27, Gray Television Licensee LLC.

Technical Facilities: 50-kw ERP, 197-ft. above ground, 1895-ft. above sea level, lat. 37° 58' 59", long. 78° 29' 02".

Ownership: Gray Television Inc.

Personnel: Paul Van Vleet, Director of Programming & Traffic Manager.

**Charlottesville**—WAHU-LD, Ch. 40, Gray TV Licensee Inc. Phone: 434-242-1919.

Technical Facilities: 15-kw ERP, 135-ft. above ground, 1590-ft. above sea level, lat. 37° 59' 03", long. 78° 28' 52".

Began Operation: August 17, 2007.

Ownership: Gray Television Inc.

**Charlottesville**—WIVC-LP, Ch. 13, Hosanna Apostolic Ministries Broadcasting Corp. Phone: 520-971-9274.

Technical Facilities: 1-kw ERP, 16-ft. above ground, 620-ft. above sea level, lat. 38° 16' 30", long. 78° 27' 37".

Began Operation: May 4, 2007.

Ownership: Hosanna Apostolic Ministries Broadcasting Corp.

**Charlottesville**—WVAW-LD, Ch. 16, Gray Television Licensee LLC. Phone: 434-242-1919.

Technical Facilities: 15-kw ERP, 135-ft. above ground, 1590-ft. above sea level, lat. 37° 59' 03", long. 78° 28' 52".

Began Operation: October 15, 1980.

Ownership: Gray Television Inc.

Personnel: Paul Van Vleet, Director of Programming & Traffic Manager.

■ **Chesapeake**—W25CS, Ch. 25, Word of God Fellowship Inc. Phone: 817-571-1229.

Technical Facilities: 1000-w TPO, 20-kw ERP, 338-ft. above ground, 348-ft. above sea level, lat. 36° 48' 39", long. 76° 16' 56".

Transmitter: Poindexter St. & I-64.

Ownership: Word of God Fellowship Inc.

■ **Chesapeake**—WITD-CA, Ch. 23, WAVY Broadcasting LLC. Phone: 202-462-6065.

Technical Facilities: 70-kw ERP, 636-ft. above ground, 659-ft. above sea level, lat. 36° 49' 14", long. 76° 30' 41".

Ownership: LIN TV Corp.

Personnel: Doug Davis, President & General Manager; Les Garrenton, Chief Engineer; John Cochran, General Sales Manager.

■ **Chesapeake**—WJGN-CA, Ch. 5, The Union Mission. Phone: 757-430-2313.

Technical Facilities: 1000-w TPO, 3-kw ERP, 351-ft. above ground, 361-ft. above sea level, lat. 36° 51' 39", long. 76° 21' 13".

Transmitter: 2221 Salem Rd., Virginia Beach.

Ownership: The Union Mission.

**Concord**—W33AD, Ch. 33, Gethsemane Baptist Church. Phone: 434-845-8796.

Technical Facilities: 100-w TPO, 1.134-kw ERP, 120-ft. above ground, 1000-ft. above sea level, lat. 37° 20' 30", long. 78° 59' 17".

Began Operation: November 8, 1982.

Ownership: Gethsemane Baptist Church.

**Craddockville**—W20CW, Ch. 20, County of Accomack. (WHRO-TV Ch. 16 Hampton-Norfolk) Phone: 757-787-5700.

Technical Facilities: 2.12-kw ERP, lat. 37° 36' 11", long. 75° 50' 33".

Holds CP for change to 5.5-kw ERP, 296-ft. above ground, 328-ft. above sea level, BDISTT-20071130ASA.

Ownership: County of Accomack.

**Craddockville**—W22DN, Ch. 22, County of Accomack. (WTKR Ch. 40 Norfolk) Phone: 757-787-5700.

Technical Facilities: 2.11-kw ERP, lat. 37° 36' 11", long. 75° 50' 33".

Holds CP for change to 5.5-kw ERP, 296-ft. above ground, 328-ft. above sea level, BDISTT-20071130ASG.

Ownership: County of Accomack.

**Craddockville**—W42DP, Ch. 42, County of Accomack. (WAVY-TV Ch. 31 Portsmouth) Phone: 757-787-5700.

Technical Facilities: 2.09-kw ERP, lat. 37° 36' 11", long. 75° 50' 33".

Holds CP for change to 5.2-kw ERP, 296-ft. above ground, 328-ft. above sea level, BDISTT-20071130AQW.

Ownership: County of Accomack.

**Craddockville**—W48DO, Ch. 68, County of Accomack. Phone: 757-787-5700.

Technical Facilities: 2.08-kw ERP, lat. 37° 36' 11", long. 75° 50' 33".

Holds CP for change to channel number 48, 5.2-kw ERP, 296-ft. above ground, 328-ft. above sea level, BDISTT-20071130AQL.

Ownership: County of Accomack.

**Dickinsonville**—W65AR, Ch. 65, Russell County Board of Supervisors. (WJHL-TV Ch. 11 Johnson City)

Technical Facilities: 0.971-kw ERP, lat. 36° 50' 57", long. 82° 11' 03".

Ownership: Russell County Board of Supervisors.

**Fairfax**—WDCN-LP, Ch. 6, Signal Above LLC. Phone: 703-761-5013.

Technical Facilities: 3-kw ERP, 250-ft. above ground, 651-ft. above sea level, lat. 38° 53' 45", long. 77° 08' 08".

Ownership: Signal Above LLC.

**Farmville**—WFMA-LP, Ch. 52, Tiger Eye Broadcasting Corp. Phone: 954-431-3144.

Technical Facilities: 0.298-kw ERP, 190-ft. above ground, 581-ft. above sea level, lat. 37° 19' 23", long. 78° 23' 23".

Transmitter: Rear yard of 1537 Cumberland Rd.

Ownership: Tiger Eye Broadcasting Corp.

■ **Front Royal**—WAZF-CA, Ch. 28, JLA Media and Publications LLC. Phone: 540-598-8601. Studio: 123 E Court St, Woodstock, VA 22664.

Technical Facilities: 1000-w TPO, 72-kw ERP, 145-ft. above ground, 863-ft. above sea level, lat. 39° 11' 12", long. 78° 09' 06".

Transmitter: 550 Fairmont Ave., Winchester.

Ownership: JLA Media and Publications LLC.

**Garden City, etc.**—W04AG, Ch. 4, WDBJ Television Inc.

Technical Facilities: 0.008-kw ERP, 1946-ft. above sea level, lat. 37° 15' 01", long. 79° 56' 00".

Ownership: Schurz Communications Inc.

**Gate City, etc.**—WKIN-LP, Ch. 7, Holston Valley Broadcasting Corp. (WKPT-TV Ch. 27 Kingsport) Phone: 423-246-9578. Fax: 423-247-9836.

Technical Facilities: 0.26-kw ERP, 125-ft. above ground, 2405-ft. above sea level, lat. 31° 36' 37", long. 82° 35' 12".

Ownership: Holston Valley Broadcasting Corp.

**Grundy**—WJDG-LP, Ch. 23, John Colson Dash. Phone: 276-979-9200.

Technical Facilities: 150-kw ERP, 180-ft. above ground, 4153-ft. above sea level, lat. 37° 01' 33", long. 81° 10' 57".

Began Operation: October 30, 1995.

Ownership: John Colson Dash.

Personnel: Dave Jordan, General Manager; Gary Street, Chief Engineer; Ron Colt, Sales Manager.

**Hampton**—W18BS, Ch. 18, Trinity Christian Center of Santa Ana Inc. (KTBN-TV Ch. 23 Santa Ana) Phone: 714-832-2950.

Technical Facilities: 20.3-kw ERP, lat. 37° 05' 07", long. 76° 25' 37".

Transmitter: Existing non-broadcast communications tower, 0.5-mi. S of Bethel Rd & Bethel Reservoir intersection.

Ownership: Trinity Broadcasting Network Inc.

**Hampton**—W51DO, Ch. 51, The Union Mission. Phone: 757-430-2313.

Technical Facilities: 50-kw ERP, 296-ft. above ground, 325-ft. above sea level, lat. 37° 04' 41", long. 76° 26' 47".

Transmitter: 1700 Pembroke Ave.

Ownership: The Union Mission.

**Hampton**—WGBS-LD, Ch. 11, Joan & Kenneth Wright. Phone: 757-639-4768.

Technical Facilities: 0.3-kw ERP, 384-ft. above ground, 394-ft. above sea level, lat. 36° 51' 39", long. 76° 21' 13".

Began Operation: April 26, 1994.

Ownership: Joan & Kenneth Wright.

Personnel: Joan T. Wright, General Manager.

**Harrisonburg**—W08DY, Ch. 8, Hispanic Christian Community Network Inc. Phone: 214-879-0081.

Technical Facilities: 3-kw ERP, 164-ft. above ground, 2749-ft. above sea level, lat. 38° 31' 07", long. 79° 06' 12".

Ownership: Hispanic Christian Community Network Inc.

**Harrisonburg**—W28BF, Ch. 28, Virginia Broadcasting Corp.

Technical Facilities: 7.79-kw ERP, lat. 38° 23' 34", long. 78° 46' 13".

Ownership: Waterman Broadcasting Corp.

■ **Harrisonburg**—WAZH-CA, Ch. 24, JLA Media and Publications LLC. Phone: 540-598-8601.

Technical Facilities: 4.89-kw ERP, 95-ft. above ground, 3136-ft. above sea level, lat. 38° 51' 33", long. 78° 48' 19".

Transmitter: Great North Mountain Upper Electronics site, George Washington National Forest.

Ownership: JLA Media and Publications LLC.

**Honaker**—WAPV-LP, Ch. 51, Holston Valley Broadcasting Corp. (WJHL-TV Ch. 11 Johnson City)

Technical Facilities: 1.45-kw ERP, lat. 37° 03' 08", long. 82° 02' 09".

Ownership: Holston Valley Broadcasting Corp.

**Keysville**—WERI-LP, Ch. 39, Tiger Eye Broadcasting Corp. Phone: 954-431-3144.

Technical Facilities: 100-w TPO, 0.15-kw ERP, 56-ft. above ground, 705-ft. above sea level, lat. 37° 02' 24", long. 78° 29' 02".

Transmitter: 11 King St.

Ownership: Tiger Eye Broadcasting Corp.

**Keysville**—WSVL-LP, Ch. 48, Tiger Eye Broadcasting Corp. Phone: 954-431-3144.

Technical Facilities: 10-w TPO, 0.15-kw ERP, 56-ft. above ground, 630-ft. above sea level, lat. 37° 00' 20", long. 78° 27' 54".

Transmitter: 5249-ft. E of State Rte. 360 on County Rd. 629.

Ownership: Tiger Eye Broadcasting Corp.

**Livingston**—W70AP, Ch. 70, Commonwealth Public Broadcasting Corp. Phone: 804-320-1301.

Technical Facilities: 2.26-kw ERP, lat. 37° 47' 52", long. 78° 54' 02".

Ownership: Commonwealth Public Broadcasting Corp.

**Luray**—WAZC-LP, Ch. 16, JLA Media and Publications LLC. Phone: 540-598-8601.

Technical Facilities: 2.1-kw ERP, lat. 38° 38' 27", long. 78° 36' 51".

Holds CP for change to channel number 35, 15-kw ERP, 39-ft. above ground, 2021-ft. above sea level, BDISTT-20060331BBM.

Ownership: JLA Media and Publications LLC.

**Luray**—WDWA-LP, Ch. 23, Word of God Fellowship Inc. Phone: 817-571-1229.

Technical Facilities: 132-kw ERP, 98-ft. above ground, 1066-ft. above sea level, lat. 38° 44' 27", long. 77° 50' 09".

Ownership: Word of God Fellowship Inc.

**Lynchburg**—WDRG-LP, Ch. 2, Paul H. Passink. Phone: 804-993-3300.

Technical Facilities: 10-w TPO, 75-kw ERP, 80-ft. above ground, lat. 37° 17' 10", long. 79° 05' 30".

Transmitter: Long Mountain, Rustburg.

Ownership: Paul H. Passink.

■ **Lynchburg**—WTLU-CA, Ch. 50, Liberty U. Inc. Phones: 434-582-2718; 800-332-1883. Fax: 434-582-2741.

Studio: 1971 University Blvd., Lynchburg, VA 24502-2269.

Technical Facilities: 40.6-kw ERP, 479-ft. above ground, 1810-ft. above sea level, lat. 37° 11' 51", long. 79° 21' 07".

Ownership: Liberty University Inc.

Personnel: Sandra Wagner, General Manager; Milt Ridgeway, Engineering Manager.

**Lynchburg**—WTLU-LD, Ch. 43, Liberty U. Inc. Phone: 434-582-2718.

Technical Facilities: 15-kw ERP, 85-ft. above ground, 1404-ft. above sea level, lat. 37° 21' 32.1", long. 79° 09' 32.2".

Ownership: Liberty University Inc.

■ **Mappsville**—WPMC-CA, Ch. 36, WAVY Broadcasting LLC. Phone: 202-462-6065.

Technical Facilities: 1000-w TPO, 15.2-kw ERP, 348-ft. above ground, 394-ft. above sea level, lat. 37° 50' 27", long. 75° 34' 21".

Transmitter: Off U.S. Rte. 13, 0.4-mi. S of Mappsville.

Ownership: LIN TV Corp.

Personnel: Doug Davis, President & General Manager; Les Garrenton, Chief Engineer; David Rogers, General Sales Manager.

**Marion**—W43BO, Ch. 43, Esteem License Holdings Inc. (WEMT Ch. 38 Greeneville) Phone: 217-826-6095.

Technical Facilities: 10.8-kw ERP, lat. 36° 54' 08", long. 81° 32' 33".

Holds CP for change to channel number 15, 15-kw ERP, 69-ft. above ground, 3766-ft. above sea level, BDISTT-20090910AAZ.

Transmitter: Walker Mountain.

Began Operation: April 25, 1997.

Ownership: Esteem Broadcasting LLC.

**Martinsville**—WYAT-LP, Ch. 40, Martinsville Media Inc. Phone: 276-632-9811.

Technical Facilities: 70-kw ERP, 328-ft. above ground, 1467-ft. above sea level, lat. 36° 42' 00", long. 79° 51' 07".

Holds CP for change to 14-kw ERP, 131-ft. above ground, 1270-ft. above sea level, BPTTL-20070416AAE.

Ownership: Martinsville Media Inc.

**Newport News, etc.**—WJHL-LP, Ch. 39, JBS Inc. Phone: 757-249-9545.

Technical Facilities: 150-kw ERP, 380-ft. above ground, 390-ft. above sea level, lat. 36° 51' 39", long. 76° 21' 13".

Holds CP for change to 15-kw ERP, BDFCDTL-20090824AFH.

Began Operation: January 28, 2000.

Ownership: JBS Inc.

**Norfolk**—W30BV, Ch. 30, Deepak Viswanath. Phone: 718-479-9411.

Technical Facilities: 25.7-kw ERP, 394-ft. above ground, 410-ft. above sea level, lat. 36° 46' 32", long. 76° 23' 11".

Transmitter: 4001 S. Military Hwy., Norfolk.

Ownership: B. N. Viswanath.

■ **Norfolk**—WNLO-CD, Ch. 45, WAVY Broadcasting LLC. Phone: 401-454-2880. Fax: 401-454-2817.

Technical Facilities: 15-kw ERP, 728-ft. above ground, 751-ft. above sea level, lat. 36° 49' 14", long. 76° 30' 41".

Ownership: LIN TV Corp.

**Onancock**—W25AA, Ch. 25, County of Accomack. (WHRO-TV Ch. 16 Hampton-Norfolk) Phone: 757-787-5700.

Technical Facilities: 19.7-kw ERP, 452-ft. above ground, 498-ft. above sea level, lat. 37° 50' 32", long. 75° 34' 17".

Ownership: County of Accomack.

**Onancock**—W30CI, Ch. 30, County of Accomack. (WAVY-TV Ch. 31 Portsmouth) Phone: 757-787-5700.

Technical Facilities: 19.4-kw ERP, 454-ft. above ground, 500-ft. above sea level, lat. 37° 50' 32", long. 75° 34' 17".

Ownership: County of Accomack.

**Onancock**—W34DN, Ch. 34, County of Accomack. Phone: 757-787-5700.

## Virginia — Low Power TV & TV Translator Stations

Technical Facilities: 19.2-kw ERP, 454-ft. above ground, 500-ft. above sea level, lat. 37° 50' 32", long. 75° 34' 17".

Ownership: County of Accomack.

**Onancock**—W39CS, Ch. 39, County of Accomack. (WTKR Ch. 40 Norfolk) Phone: 757-787-5700.

Technical Facilities: 19-kw ERP, 454-ft. above ground, 500-ft. above sea level, lat. 37° 50' 32", long. 75° 34' 17".

Ownership: County of Accomack.

■ **Pennington Gap**—WMEV-LP, Ch. 4, Holston Valley Broadcasting Corp.

Technical Facilities: 0.004-kw ERP, lat. 36° 45' 00", long. 83° 01' 37".

Ownership: Holston Valley Broadcasting Corp.

**Portsmouth**—W14DC, Ch. 14, Ventana Television Inc. Phone: 727-872-5119.

Technical Facilities: 65.5-kw ERP, 279-ft. above ground, 288-ft. above sea level, lat. 36° 50' 40", long. 76° 18' 57".

Holds CP for change to 15-kw ERP, BDFCDTL-20091214ABD.

Began Operation: December 1, 1992.

Ownership: Ventana Television Inc.

■ **Portsmouth**—WKTD-CA, Ch. 17, WAVY Broadcasting LLC. Phone: 202-462-6065.

Technical Facilities: 14.35-kw ERP, 728-ft. above ground, 751-ft. above sea level, lat. 36° 49' 14", long. 76° 30' 41".

Ownership: LIN TV Corp.

Personnel: Doug Davis, President & General Manager; Les Garrenton, Director of Engineering; John Cochran, General Sales Manager.

**Richmond**—W39CO, Ch. 39, Trinity Christian Center of Santa Ana Inc. (KTBN-TV Ch. 23 Santa Ana) Phone: 714-832-2950.

Technical Facilities: 31-kw ERP, 463-ft. above ground, 692-ft. above sea level, lat. 37° 30' 52", long. 77° 30' 28".

Transmitter: German School Rd. & Wainwright Dr., approx. 0.5-mi. S of Jahnke Rd.

Ownership: Trinity Broadcasting Network Inc.

**Richmond**—WRID-LP, Ch. 48, Word of God Fellowship Inc. Phone: 817-571-1229.

Technical Facilities: 785-w TPO, 30-kw ERP, 453-ft. above ground, 466-ft. above sea level, lat. 37° 26' 21", long. 77° 25' 57".

Transmitter: 2001 Station Rd.

Ownership: Word of God Fellowship Inc.

■ **Richmond**—WXOB-LP, Ch. 17, KM Broadcasting. Phone: 202-293-3831.

Technical Facilities: 1000-w TPO, 22.8-kw ERP, 663-ft. above ground, 682-ft. above sea level, lat. 37° 36' 52", long. 77° 30' 56".

Transmitter: 3245 Basie Rd.

Ownership: KM Broadcasting Inc.

**Richmond**—WZTD-LP, Ch. 45, Onda Capital Inc. Phone: 703-528-5656.

Technical Facilities: 72.6-kw ERP, 495-ft. above ground, 853-ft. above sea level, lat. 37° 30' 45", long. 77° 36' 04.9".

Holds CP for change to 15-kw ERP, lat. 37° 30' 45", long. 77° 36' 05.7". BDFCDTL-20080826ACD.

Ownership: ZGS Broadcasting Holdings Inc.

Personnel: Nicole Quiroga, Station Manager; Carolina Rinck, Director, Sales & Marketing.

**Roanoke**—W05AA, Ch. 5, WSET Inc. (WSET-TV Ch. 13 Lynchburg) Phone: 435-528-1313.

Technical Facilities: 0.261-kw ERP, lat. 37° 13' 56", long. 80° 02' 51".

Holds CP for change to 0.3-kw ERP, 49-ft. above ground, 1989-ft. above sea level, BDFCDTV-20090323ACK.

Ownership: Allbritton Communications Co.

**Roanoke**—W44CL, Ch. 44, Ventana Television Inc. Phone: 727-872-5119.

Technical Facilities: 84-kw ERP, 59-ft. above ground, 2287-ft. above sea level, lat. 37° 22' 23", long. 79° 55' 40".

Holds CP for change to 15-kw ERP, BDFCDTL-20091214ABG.

Transmitter: Tinker Mountain.

Began Operation: August 7, 1992.

Ownership: Ventana Television Inc.

**Roanoke**—WEDD-LP, Ch. 54, Brunson/Ross Communications LLC. Phone: 410-563-1709.

Technical Facilities: 80-kw ERP, 131-ft. above ground, 3891-ft. above sea level, lat. 37° 11' 37", long. 80° 09' 25".

Holds CP for change to channel number 25, 150-kw ERP, 82-ft. above ground, 3842-ft. above sea level, lat. 37° 11' 35", long. 80° 09' 23". BDISTTL-20070123ABM.

Ownership: Brunson/Ross Communications LLC.

**Rockfish Valley**—W39AK, Ch. 39, Commonwealth Public Broadcasting Corp. Phone: 804-320-1301.

Technical Facilities: 0.315-kw ERP, 66-ft. above ground, 3222-ft. above sea level, lat. 37° 54' 20", long. 78° 55' 54".

Ownership: Commonwealth Public Broadcasting Corp.

**Rockingham County (central)**—W21AC, Ch. 21, County of Rockingham, Virginia. Phone: 540-564-3020.

Technical Facilities: 2.14-kw ERP, lat. 38° 36' 31", long. 78° 54' 07".

Ownership: County of Rockingham, Virginia.

**Rockingham County (central)**—W33AC, Ch. 33, County of Rockingham, Virginia. Phone: 540-564-3020.

Technical Facilities: 2.2-kw ERP, 2241-ft. above sea level, lat. 38° 36' 31", long. 78° 54' 07".

Ownership: County of Rockingham, Virginia.

**Rockingham County (central)**—W39AD, Ch. 39, County of Rockingham, Virginia. (WUSA Ch. 9 Washington) Phone: 540-564-3020.

Technical Facilities: 2.14-kw ERP, lat. 38° 36' 31", long. 78° 54' 07".

Ownership: County of Rockingham, Virginia.

**Rockingham County (southern)**—W18AA, Ch. 18, County of Rockingham, Virginia. (WUSA Ch. 9 Washington) Phone: 540-564-3020.

Technical Facilities: 0.75-kw ERP, lat. 38° 23' 34", long. 78° 46' 13".

Ownership: County of Rockingham, Virginia.

**Rockingham County (southern)**—W46AE, Ch. 46, County of Rockingham, Virginia. (WTTG Ch. 36 Washington) Phone: 540-564-3020.

Technical Facilities: 0.73-kw ERP, lat. 38° 23' 34", long. 78° 46' 13".

Ownership: County of Rockingham, Virginia.

**Rustburg**—W60BM, Ch. 60, Commonwealth Public Broadcasting Corp. Phone: 804-320-1301.

Technical Facilities: 15.3-kw ERP, 89-ft. above ground, 1378-ft. above sea level, lat. 37° 17' 07", long. 79° 05' 25".

Ownership: Commonwealth Public Broadcasting Corp.

■ **Staunton & Waynesboro**—WAZM-CA, Ch. 25, JLA Media and Publications LLC. Phone: 540-598-8601.

Technical Facilities: 44-kw ERP, 69-ft. above ground, 2969-ft. above sea level, lat. 38° 23' 35", long. 78° 46' 14".

Ownership: JLA Media and Publications LLC.

■ **Suffolk**—WBTD-LP, Ch. 52, WAVY Broadcasting LLC. Phone: 757-393-1010.

Technical Facilities: 12.8-kw ERP, 472-ft. above ground, 495-ft. above sea level, lat. 36° 49' 15", long. 76° 30' 40".

Ownership: LIN TV Corp.

Personnel: Edward L. Munson, Jr., President & General Manager; Les Garrenton, Director of Engineering; David Rogers, General Sales Manager.

**Tazewell**—WJDW-LP, Ch. 21, John Colson Dash. Phone: 276-979-9200.

Technical Facilities: 27.5-kw ERP, 141-ft. above ground, 3261-ft. above sea level, lat. 37° 11' 27", long. 81° 31' 49".

Ownership: John Colson Dash.

■ **Virginia Beach**—WCTX-CA, Ch. 35, WAVY Broadcasting LLC. Phone: 202-462-6065.

Technical Facilities: 1000-w TPO, 23-kw ERP, 148-ft. above ground, 161-ft. above sea level, lat. 36° 50' 33", long. 76° 07' 06".

Transmitter: One Columbus Beach Blvd.

Ownership: LIN TV Corp.

Personnel: Edward L. Munson Jr., President & General Manager; Les Garrenton, Director of Engineering; David Rogers, General Sales Manager.

**Virginia Beach**—WVBN-LP, Ch. 18, Izzo Living Trust. Phone: 562-432-3099.

Technical Facilities: 70-kw ERP, 249-ft. above ground, 266-ft. above sea level, lat. 36° 45' 39", long. 76° 07' 21".

Transmitter: 2233 Salem Rd.

Ownership: Izzo Living Trust.

■ **Winchester**—WAZW-CA, Ch. 48, JLA Media and Publications LLC. Phone: 540-459-8810.

Technical Facilities: 36.8-kw ERP, 144-ft. above ground, 1014-ft. above sea level, lat. 39° 11' 46", long. 78° 10' 45".

Transmitter: 550 Fairmont Ave.

Ownership: JLA Media and Publications LLC.

**Winchester**—WAZW-LD, Ch. 46, JLA Media and Publications LLC. Phone: 540-459-8810. Fax: 540-459-5834.

Technical Facilities: 15-kw ERP, 66-ft. above ground, 2172-ft. above sea level, lat. 38° 57' 36", long. 78° 19' 52".

Began Operation: January 1, 1900.

Ownership: JLA Media and Publications LLC.

■ **Woodstock**—WAZT-CA, Ch. 10, JLA Media and Publications LLC. Phone: 540-598-8601.

Studio: 123 E Court St, Woodstock, VA 22664.

Technical Facilities: 115-ft. above ground, 1125-ft. above sea level, lat. 38° 57' 50", long. 78° 25' 46".

Multichannel TV Sound: Stereo only.

Ownership: JLA Media and Publications LLC.

Personnel: Arthur D. Starnler, General Manager; Larry Ritchie Sr., Chief Engineer; Phil Luttrell, News Director; Ron Croom, Program Director; Mitzi W. Jones, Controller.

■ **Wytheville, etc.**—WLF8-CA, Ch. 41, Holston Valley Broadcasting Corp. Phone: 423-246-9578. Fax: 423-246-6261.

Technical Facilities: 0.28-kw ERP, lat. 36° 54' 30", long. 81° 04' 15".

Began Operation: October 12, 1978.

Ownership: Holston Valley Broadcasting Corp.

■ **Yorktown**—WYSJ-CA, Ch. 19, JBS Inc. Phone: 757-249-9545.

Technical Facilities: 150-kw ERP, 288-ft. above ground, 318-ft. above sea level, lat. 37° 04' 41", long. 76° 26' 47".

Holds CP for change to 4.6-kw ERP, BDFCDTA-20090825BHE.

Began Operation: August 3, 1998.

Ownership: JBS Inc.

## Washington

**Aberdeen**—K25CG, Ch. 25, Tribune Television Northwest Inc., Debtor-In-Possession. (KCPQ Ch. 13 Tacoma) Phone: 206-674-1300.

Technical Facilities: 4.07-kw ERP, lat. 46° 55' 53", long. 123° 44' 02".

Holds CP for change to 15-kw ERP, 60-ft. above ground, 577-ft. above sea level, lat. 46° 55' 41", long. 123° 44' 11". BDFCDTT-20060301ABQ.

Ownership: Tribune Broadcasting Co., Debtor-In-Possession.

**Aberdeen**—KRUM-LD, Ch. 23, Fiori Media Inc. Phone: 707-324-9167.

Technical Facilities: 1.2-kw ERP, 33-ft. above ground, 2717-ft. above sea level, lat. 46° 58' 31", long. 123° 08' 16".

Holds CP for change to channel number 24, 3.5-kw ERP, 551-ft. above ground, 963-ft. above sea level, lat. 47° 36' 55", long. 122° 18' 33". BDISDTL-20091001AKW.

Began Operation: October 15, 1986.

Ownership: Fiori Media Inc.

**Ardenvoir**—K08AX, Ch. 8, TV Reception Improvement District. Phone: 509-663-0254.

Technical Facilities: 0.003-kw ERP, 1624-ft. above sea level, lat. 47° 44' 26", long. 120° 22' 05".

Ownership: TV Reception Improvement District.

**Ardenvoir**—K10BB, Ch. 10, TV Reception Improvement District. (KHQ-TV Ch. 15 Spokane) Phone: 509-663-0254.

Technical Facilities: 0.003-kw ERP, 1624-ft. above sea level, lat. 47° 44' 26", long. 120° 22' 05".

Ownership: TV Reception Improvement District.

**Ardenvoir**—K12BF, Ch. 12, TV Reception Improvement District. Phone: 509-663-0254.

Technical Facilities: 0.003-kw ERP, 1624-ft. above sea level, lat. 47° 44' 26", long. 120° 22' 05".

Ownership: TV Reception Improvement District.

**Baker Flats area**—K57BA, Ch. 57, Apple Valley TV Association Inc. Phone: 509-293-4403.

Technical Facilities: 0.681-kw ERP, 2365-ft. above sea level, lat. 47° 29' 37", long. 120° 19' 14".

Holds CP for change to channel number 43, 13-ft. above ground, 2379-ft. above sea level, BPTT-20060928AIG.

Ownership: Apple Valley TV Association Inc.

**Baker Flats area**—K59BF, Ch. 59, Apple Valley TV Association Inc. Phone: 509-293-4403.

Technical Facilities: 0.681-kw ERP, 2365-ft. above sea level, lat. 47° 29' 37", long. 120° 19' 14".

Holds CP for change to channel number 6, 0.01-kw ERP, 20-ft. above ground, 2385-ft. above sea level, BDISTTV-20080225AAD.

Ownership: Apple Valley TV Association Inc.

**Baker Flats area**—K61AY, Ch. 61, Spokane School District No. 81. Phone: 509-354-7800.

Technical Facilities: 0.681-kw ERP, 2365-ft. above sea level, lat. 47° 19' 12", long. 120° 14' 18".

Ownership: Spokane School District No. 81.

**Bremerton**—K26IC-D, Ch. 26, KIRO-TV Inc. Phone: 206-728-7777.

Technical Facilities: 0.9-kw ERP, 79-ft. above ground, 620-ft. above sea level, lat. 47° 38' 27", long. 122° 43' 28".

Transmitter: 1-mi. SW of Silverdale, off of Dickey Rd. NW.

Ownership: Cox Enterprises Inc.

**Brewster & Pateros**—K56BK, Ch. 56, TV Reception District No. 3 of Okanogan County. (KSPS-TV Ch. 7 Spokane)

Technical Facilities: 0.3-kw ERP, lat. 48° 01' 00", long. 119° 51' 51".

Ownership: TV Reception District No. 3 of Okanogan County.

**Brewster, etc.**—K53CX, Ch. 53, TV Reception District No. 3 of Okanogan County. (KAYU-TV Ch. 28 Spokane)

Technical Facilities: 0.43-kw ERP, 16-ft. above ground, 5249-ft. above sea level, lat. 48° 01' 10", long. 119° 58' 35".

Ownership: TV Reception District No. 3 of Okanogan County.

**Bridgeport**—K07BC, Ch. 7, Chief Joseph Community Services Inc. Phone: 509-686-2272.

Technical Facilities: 0.001-kw ERP, lat. 48° 02' 54", long. 119° 42' 39".

Ownership: Chief Joseph Community Services Inc.

**Bridgeport**—K11AS, Ch. 11, Chief Joseph Community Services Inc. (KHQ-TV Ch. 15 Spokane) Phone: 509-686-2272.

Technical Facilities: 0.004-kw ERP, lat. 48° 02' 54", long. 119° 42' 39".

Ownership: Chief Joseph Community Services Inc.

**Bridgeport**—K13DL, Ch. 13, Chief Joseph Community Services Inc. Phone: 509-686-2272.

Technical Facilities: 0.004-kw ERP, lat. 48° 02' 54", long. 119° 42' 39".

Ownership: Chief Joseph Community Services Inc.

**Camas**—K0XI-CA, Ch. 20, WatchTV Inc. Phone: 503-241-2411. Fax: 503-226-3557.

Technical Facilities: 150-kw ERP, 600-ft. above ground, 1722-ft. above sea level, lat. 45° 31' 21", long. 122° 44' 45".

Ownership: WatchTV Inc.

Personnel: Gregory J. Herman, General Manager; Steven A. Hale, Station Manager.

**Cashmere**—K09ES, Ch. 9, Apple Valley TV Association Inc. Phone: 509-293-4403.

Technical Facilities: 0.001-kw ERP, lat. 47° 31' 53", long. 120° 29' 10".

Holds CP for change to 49-ft. above ground, 7484-ft. above sea level, BDFCDTV-20090716ABT.

Ownership: Apple Valley TV Association Inc.

**Cashmere**—K11EZ, Ch. 11, Apple Valley TV Association Inc. Phone: 509-293-4403.

Technical Facilities: 0.004-kw ERP, lat. 47° 31' 53", long. 120° 29' 10".

Holds CP for change to 43-ft. above ground, 1562-ft. above sea level, BDFCDTV-20090716ABX.

Ownership: Apple Valley TV Association Inc.

**Cashmere**—K13ER, Ch. 13, Apple Valley TV Association Inc. (KHQ-TV Ch. 15 Spokane) Phone: 509-293-4403.

Technical Facilities: 0.002-kw ERP, lat. 47° 31' 53", long. 120° 29' 10".

Holds CP for change to 33-ft. above ground, 1542-ft. above sea level, BDFCDTV-20090716ACC.

Ownership: Apple Valley TV Association Inc.

**Cashmere**—K40AE, Ch. 40, Apple Valley TV Association Inc. (KCTS-TV Ch. 9 Seattle) Phone: 509-293-4403.

Technical Facilities: lat. 47° 31' 31", long. 120° 31' 31".

Ownership: Apple Valley TV Association Inc.

**Centralia**—K25CH, Ch. 25, Tribune Television Holdings Inc., Debtor-In-Possession. Phone: 206-674-1300.

Technical Facilities: 6.1-kw ERP, 128-ft. above ground, 1575-ft. above sea level, lat. 46° 33' 16", long. 123° 03' 26".

Holds CP for change to 15-kw ERP, BDFCDTT-20060222ABH.

Ownership: Tribune Broadcasting Co., Debtor-In-Possession.

**Centralia, etc.**—K29IA-D, Ch. 29, KIRO-TV Inc. Phone: 206-728-7777.

Technical Facilities: 1.1-kw ERP, 46-ft. above ground, 1248-ft. above sea level, lat. 46° 33' 38", long. 123° 03' 29".

Ownership: Cox Enterprises Inc.

**Centralia, etc.**—K42CM, Ch. 42, Tribune Television Northwest Inc., Debtor-In-Possession. (KCPQ Ch. 13 Tacoma) Phone: 206-674-1300.

Technical Facilities: 10.2-kw ERP, 151-ft. above ground, 1598-ft. above sea level, lat. 46° 33' 16", long. 123° 03' 26".

Holds CP for change to 12-kw ERP, BDFCDTT-20060222ADV.

Ownership: Tribune Broadcasting Co., Debtor-In-Possession.

**Chelan**—K44CK, Ch. 44, Mountain Licenses LP. Phone: 517-347-4111.

Studio: 4600 S. Regal, Spokane, WA 99223.

Technical Facilities: 100-w TPO, 0.78-kw ERP, 39-ft. above ground, 3871-ft. above sea level, lat. 47° 48' 26", long. 120° 01' 59".

Transmitter: Atop Slide Ridge, Chelan.

Ownership: Mountain Licenses LP.

**Chelan**—K64ES, Ch. 64, Tribune Television Northwest Inc., Debtor-In-Possession. Phones: 206-674-1313; 206-674-1300. Fax: 206-674-1777.

Technical Facilities: 100-w TPO, 1.38-kw ERP, 17-ft. above ground, 3854-ft. above sea level, lat. 47° 48' 27", long. 120° 02' 00".

Holds CP for change to channel number 28, 7.5-kw ERP, 30-ft. above ground, 3865-ft. above sea level, BDIDTT-20060222ABJ.

Transmitter: Chelan Butte, approx. 2.5-mi. SSW of Chelan.

Began Operation: February 27, 1996.

Ownership: Tribune Broadcasting Co., Debtor-In-Possession.

Personnel: Larry Brandt, Chief Engineer.

**Chelan Butte**—K03DI, Ch. 3, Apple Valley TV Association Inc. Phone: 509-293-4403.

Technical Facilities: 0.003-kw ERP, 1168-ft. above sea level, lat. 47° 47' 00", long. 120° 07' 18".

Ownership: Apple Valley TV Association Inc.

**Chelan Butte**—K07JO, Ch. 7, Apple Valley TV Association Inc. (KHQ-TV Ch. 15 Spokane) Phone: 509-293-4403.

Technical Facilities: 0.002-kw ERP, 1168-ft. above sea level, lat. 47° 47' 00", long. 120° 07' 18".

Ownership: Apple Valley TV Association Inc.

**Chelan Butte**—KCEM-LP, Ch. 5, Apple Valley TV Association Inc. Phone: 509-293-4403.

Technical Facilities: 0.014-kw ERP, 1168-ft. above sea level, lat. 47° 46' 42", long. 120° 08' 18".

Ownership: Apple Valley TV Association Inc.

**Clarkston**—K49EV, Ch. 49, Upper Columbia Media Assn. Phone: 509-838-2761.

Technical Facilities: 100-w TPO, 1.05-kw ERP, 20-ft. above ground, 2848-ft. above sea level, lat. 46° 27' 04", long. 117° 02' 48".

Holds CP for change to 4.85-kw ERP, BDFCDTL-20090825BVD.

Transmitter: 2.4-mi. N of Clarkston.

Began Operation: November 6, 1996.

Ownership: Upper Columbia Media Assn.

**Clarkston**—KVBI-LP, Ch. 42, Life of Victory TV Inc. Phone: 208-743-4072.

Technical Facilities: 2.61-kw ERP, 20-ft. above ground, 2871-ft. above sea level, lat. 46° 27' 04", long. 117° 02' 47".

Ownership: Life of Victory TV Inc.

**College Place**—K36EW-D, Ch. 36, Blue Mountain Broadcasting Assn. Inc. Phone: 509-529-9149. Fax: 509-529-0661.

Studio: Corner 12th & Larch, College Place.

Technical Facilities: 0.226-kw ERP, 88-ft. above ground, 938-ft. above sea level, lat. 46° 02' 30", long. 118° 22' 00".

Ownership: Blue Mountain Broadcasting Assn. Inc.

Personnel: Lynelle Ellis, Station Manager; Jim Roe, Chief Engineer.

**Colville**—K09UP, Ch. 9, Mountain Licenses LP. (KAYU-TV Ch. 28 Spokane) Phone: 517-347-4141.

Studio: 4600 S. Regal St., Spokane, WA 99223.

Technical Facilities: 1.25-kw ERP, 70-ft. above ground, 2881-ft. above sea level, lat. 48° 34' 30", long. 117° 55' 00".

Ownership: Mountain Licenses LP.

**Curlew & Malo**—K09MP, Ch. 9, Franson Peak Television Association Inc.

Technical Facilities: 0.013-kw ERP, lat. 48° 51' 21", long. 118° 37' 51".

Ownership: Franson Peak Television Association Inc.

**Curlew & Malo**—K11NB, Ch. 11, Franson Peak Television Association Inc.

Technical Facilities: 0.013-kw ERP, lat. 48° 51' 21", long. 118° 37' 51".

Ownership: Franson Peak Television Association Inc.

**Curlew & Malo**—K13NV, Ch. 13, Franson Peak Television Association Inc. (KHQ-TV Ch. 15 Spokane)

Technical Facilities: 0.027-kw ERP, lat. 48° 51' 21", long. 118° 37' 51".

Ownership: Franson Peak Television Association Inc.

**Douglas**—K09EO, Ch. 9, Douglas TV Association Inc.

Technical Facilities: 0.008-kw ERP, 3678-ft. above sea level, lat. 47° 28' 55", long. 120° 01' 05".

Ownership: Douglas TV Association Inc.

**Douglas**—K11FC, Ch. 11, Douglas TV Association Inc.

Technical Facilities: 0.008-kw ERP, 3678-ft. above sea level, lat. 47° 28' 55", long. 120° 01' 05".

Ownership: Douglas TV Association Inc.

**Douglas**—K13CH, Ch. 13, Douglas TV Association Inc. (KHQ-TV Ch. 15 Spokane)

Technical Facilities: 0.008-kw ERP, 3678-ft. above sea level, lat. 47° 28' 55", long. 120° 01' 05".

Ownership: Douglas TV Association Inc.

**Dryden**—K08JP, Ch. 8, Apple Valley TV Association Inc. Phone: 509-293-4403.

Technical Facilities: 0.016-kw ERP, lat. 47° 36' 00", long. 120° 30' 29".

Ownership: Apple Valley TV Association Inc.

**Dryden**—K10LG, Ch. 10, Apple Valley TV Association Inc. Phone: 509-293-4403.

Technical Facilities: 0.018-kw ERP, lat. 47° 36' 00", long. 120° 30' 29".

Ownership: Apple Valley TV Association Inc.

**Dryden**—K12LV, Ch. 12, Apple Valley TV Association Inc. (KHQ-TV Ch. 15 Spokane) Phone: 509-293-4403.

Technical Facilities: 0.018-kw ERP, lat. 47° 36' 00", long. 120° 30' 29".

Ownership: Apple Valley TV Association Inc.

**Dryden**—K52ER, Ch. 52, Apple Valley TV Association Inc. (KJZZ-TV Ch. 46 Salt Lake City) Phone: 509-293-4403.

Technical Facilities: 0.268-kw ERP, 16-ft. above ground, 4705-ft. above sea level, lat. 47° 36' 07", long. 120° 30' 32".

Transmitter: 4.9-km NE of Dryden.

Ownership: Apple Valley TV Association Inc.

**Dryden**—K57AY, Ch. 57, Apple Valley TV Association Inc. (KCTS-TV Ch. 9 Seattle) Phone: 509-293-4403.

Technical Facilities: 0.78-kw ERP, lat. 47° 36' 00", long. 120° 30' 29".

Holds CP for change to channel number 43, 16-ft. above ground, 4734-ft. above sea level, BPTT-20060928AJG.

Ownership: Apple Valley TV Association Inc.

**East Wenatchee**—K42IH-D, Ch. 42, Apple Valley TV Association Inc. Phone: 509-293-4403.

Technical Facilities: 0.197-kw ERP, 62-ft. above ground, 1014-ft. above sea level, lat. 47° 22' 10", long. 120° 13' 30".

Ownership: Apple Valley TV Association Inc.

**East Wenatchee**—K55FO, Ch. 55, Apple Valley TV Association Inc. (KHQ-TV Ch. 15 Spokane) Phone: 509-293-4403.

Technical Facilities: 5.27-kw ERP, lat. 47° 19' 21", long. 120° 14' 23".

Holds CP for change to channel number 16, 3.28-kw ERP, 16-ft. above ground, 3799-ft. above sea level, BPTT-20060928AKP.

Ownership: Apple Valley TV Association Inc.

**East Wenatchee, etc.**—K18AD, Ch. 18, KCTS Television. (KCTS-TV Ch. 9 Seattle) Phone: 206-728-6463.

Technical Facilities: 0.65-kw ERP, lat. 47° 16' 27", long. 120° 24' 18".

Holds CP for change to 20-ft. above ground, 6778-ft. above sea level, BDFCDTT-20060329AKH.

Ownership: KCTS Television.

■ **Ellensburg**—K25FP, Ch. 25, Three Angels Broadcasting Network Inc. Phone: 618-627-4651. Fax: 618-627-4155.

Studio: 3391 Charley Good Rd, West Frankfort, IL 62896.

Technical Facilities: 100-w TPO, 0.65-kw ERP, 49-ft. above ground, 3219-ft. above sea level, lat. 46° 53' 13", long. 120° 26' 26".

Holds CP for change to 0.43-kw ERP, 33-ft. above ground, 3199-ft. above sea level, BDFCDTL-20090806AAF.

Transmitter: Manastash Ridge, near Wymer.

Ownership: Three Angels Broadcasting Network Inc.

Personnel: Moses Primo, Chief Engineer.

**Ellensburg**—K38KL-D, Ch. 38, Kittitas County TV Improvement District #1. Phone: 202-296-2007.

Technical Facilities: 0.045-kw ERP, 39-ft. above ground, 3258-ft. above sea level, lat. 46° 53' 15", long. 120° 26' 29".

Began Operation: January 4, 2010.

Ownership: Kittitas County TV Improvement District #1.

**Ellensburg**—K41CK, Ch. 41, Kittitas County TV Improvement District #1. (KCPQ Ch. 13 Tacoma; KAYU-TV Ch. 28 Spokane)

Technical Facilities: 0.68-kw ERP, lat. 46° 53' 24", long. 120° 26' 38".

Ownership: Kittitas County TV Improvement District #1.

**Ellensburg**—K50KK-D, Ch. 50, Kittitas County TV Improvement District #1. Phone: 202-296-2007.

Technical Facilities: 0.05-kw ERP, 39-ft. above ground, 3258-ft. above sea level, lat. 46° 53' 15", long. 120° 26' 29".

Ownership: Kittitas County TV Improvement District #1.

**Ellensburg, etc.**—K17IL-D, Ch. 17, Kittitas County TV Improvement District #1. (KYVE Ch. 21 Yakima) Phone: 202-296-2007.

Technical Facilities: 0.105-kw ERP, 39-ft. above ground, 3258-ft. above sea level, lat. 46° 53' 15", long. 120° 26' 29".

Ownership: Kittitas County TV Improvement District #1.

**Ellensburg, etc.**—K20JL-D, Ch. 20, Kittitas County TV Improvement District #1. Phone: 202-296-2007.

Technical Facilities: 0.105-kw ERP, 39-ft. above ground, 3258-ft. above sea level, lat. 46° 53' 15", long. 120° 26' 29".

Ownership: Kittitas County TV Improvement District #1.

**Ellensburg, etc.**—K31AK, Ch. 31, Kittitas County TV Improvement District #1. (KNDO Ch. 16 Yakima)

Technical Facilities: 0.3-kw ERP, lat. 46° 53' 24", long. 120° 26' 38".

Ownership: Kittitas County TV Improvement District #1.

**Ellensburg, etc.**—K32IG-D, Ch. 32, Kittitas County TV Improvement District #1. Phone: 202-296-2007.

Technical Facilities: 0.03-kw ERP, 39-ft. above ground, 3258-ft. above sea level, lat. 46° 53' 15", long. 120° 26' 29".

Ownership: Kittitas County TV Improvement District #1.

**Ellensburg, etc.**—K51BD, Ch. 51, Kittitas County TV Improvement District #1. (KIMA-TV Ch. 33 Yakima)

Technical Facilities: 1.28-kw ERP, lat. 46° 53' 24", long. 120° 26' 38".

Ownership: Kittitas County TV Improvement District #1.

**Ellensburg, etc.**—K63BZ, Ch. 63, Kittitas County TV Improvement District #1. Phone: 202-296-2007.

Technical Facilities: 1.33-kw ERP, lat. 46° 53' 24", long. 120° 26' 38".

Holds CP for change to channel number 19, 1.1-kw ERP, 39-ft. above ground, 3258-ft. above sea level, lat. 46° 53' 15", long. 120° 26' 29". BDISST-20061002AEP.

Ownership: Kittitas County TV Improvement District #1.

**Ellensburg-Kittitas**—K54DX, Ch. 54, Tribune Television Northwest Inc., Debtor-In-Possession. (KCPQ Ch. 13 Tacoma) Phones: 206-674-1313; 206-674-1300. Fax: 206-674-1777.

Technical Facilities: 100-w TPO, 0.61-kw ERP, 20-ft. above ground, 3235-ft. above sea level, lat. 46° 53' 15", long. 120° 26' 30".

Holds CP for change to channel number 7, 0.3-kw ERP, 36-ft. above ground, 3236-ft. above sea level, BDISDTV-20090505ABB.

Transmitter: On Manastash Ridge, approx. 0.6-mi. W of I-82, Ellensburg.

Multichannel TV Sound: Stereo only.

Began Operation: March 11, 1994.

Ownership: Tribune Broadcasting Co., Debtor-In-Possession.

Personnel: Larry Brandt, Chief Engineer.

**Ellisford**—K35BJ, Ch. 35, Mountain Licenses LP. Phone: 517-347-4111.

Studio: 4600 S. Regal St., Spokane, WA 99223.

Technical Facilities: 10-w TPO, 0.19-kw ERP, 20-ft. above ground, 2600-ft. above sea level, lat. 48° 46' 53", long. 119° 23' 10".

Transmitter: Pickens Mountain.

Ownership: Mountain Licenses LP.

**Entiat**—K09BJ, Ch. 9, TV Reception Improvement District. Phone: 509-663-0254.

Technical Facilities: 0.014-kw ERP, 3524-ft. above sea level, lat. 47° 38' 10", long. 120° 16' 00".

Ownership: TV Reception Improvement District.

**Entiat**—K11BI, Ch. 11, TV Reception Improvement District. Phone: 509-663-0254.

Technical Facilities: 0.014-kw ERP, 3524-ft. above sea level, lat. 47° 38' 10", long. 120° 16' 00".

Ownership: TV Reception Improvement District.

**Entiat**—K13BI, Ch. 13, TV Reception Improvement District. (KHQ-TV Ch. 15 Spokane) Phone: 509-663-0254.

Technical Facilities: 0.014-kw ERP, 3524-ft. above sea level, lat. 47° 38' 10", long. 120° 16' 00".

Ownership: TV Reception Improvement District.

**Everett**—K29ED, Ch. 29, Tribune Television Holdings Inc., Debtor-In-Possession. Phone: 206-674-1300.

Technical Facilities: 8.7-kw ERP, 59-ft. above ground, 367-ft. above sea level, lat. 47° 58' 27", long. 122° 07' 24".

Holds CP for change to 15-kw ERP, 15-ft. above ground, 284-ft. above sea level, BDFCDTT-20060309AAN.

Ownership: Tribune Broadcasting Co., Debtor-In-Possession.

**Everett**—K58BW, Ch. 58, KIRO-TV Inc. Phone: 206-728-7777.

Technical Facilities: 1.38-kw ERP, lat. 48° 01' 58", long. 122° 08' 08".

Holds CP for change to channel number 17, 0.5-kw ERP, 102-ft. above ground, 394-ft. above sea level, lat. 48° 02' 01", long. 122° 08' 02". BDISDTT-20090505ABJ.

Began Operation: September 3, 1987.

Ownership: Cox Enterprises Inc.

**Grand Coulee**—K12BZ, Ch. 12, Grand Coulee TV Inc. (KHQ-TV Ch. 15 Spokane)

Technical Facilities: 0.007-kw ERP, lat. 47° 56' 50", long. 118° 57' 18".

Ownership: Grand Coulee TV Inc.

**Grand Coulee, etc.**—K08BY, Ch. 8, Grand Coulee TV Inc.

Technical Facilities: 0.009-kw ERP, 2064-ft. above sea level, lat. 47° 56' 50", long. 118° 57' 18".

Ownership: Grand Coulee TV Inc.

**Grand Coulee, etc.**—K10FV, Ch. 10, Grand Coulee TV Inc. (KSPS-TV Ch. 7 Spokane)

Technical Facilities: 0.009-kw ERP, 2073-ft. above sea level, lat. 47° 57' 18", long. 118° 57' 18".

Ownership: Grand Coulee TV Inc.

**Grays River, etc.**—K31IR-D, Ch. 31, Oregon Public Broadcasting. (KOPB-TV Ch. 10 Portland) Phone: 503-244-9900.

Technical Facilities: 0.8-kw ERP, 49-ft. above ground, 2890-ft. above sea level, lat. 46° 27' 40", long. 123° 32' 58".

Ownership: Oregon Public Broadcasting.

**Grays River, etc.**—K35HU, Ch. 35, KING Broadcasting Co. (KGW Ch. 8 Portland) Phone: 214-977-6606.

Technical Facilities: 1.73-kw ERP, 49-ft. above ground, 2890-ft. above sea level, lat. 46° 27' 40", long. 123° 32' 58".

Ownership: Belo Corp.

**Grays River, etc.**—K41KT-D, Ch. 41, Bates Technical College. (KBTC-TV Ch. 27 Tacoma) Phone: 253-680-7700.

Technical Facilities: 0.5-kw ERP, 49-ft. above ground, 2890-ft. above sea level, lat. 46° 27' 40", long. 123° 32' 58".

Began Operation: September 25, 1980.

Ownership: Bates Technical College.

**Grays River, etc.**—K63AW, Ch. 63, NVT Portland Licensee LLC. (KOIN Ch. 40 Portland) Phone: 214-758-6107.

Technical Facilities: 1.39-kw ERP, 36-ft. above ground, 2871-ft. above sea level, lat. 46° 27' 40", long. 123° 32' 58".

Holds CP for change to channel number 29, 0.45-kw ERP, 36-ft. above ground, 2871-ft. above sea level, BDFCDTT-20100413AIH.

Ownership: NVT License Holdings LLC.

**Grays River/Lebam**—K38GS, Ch. 38, Fisher Broadcasting - Portland TV LLC. Phone: 206-404-7000.

Technical Facilities: 1.33-kw ERP, 36-ft. above ground, 2871-ft. above sea level, lat. 46° 27' 40", long. 123° 32' 58".

Ownership: Fisher Communications Inc.

**Hoquiam**—KCST-LP, Ch. 47, Duane J. Polich & Elaine F. Clemenson-Polich. Phone: 206-852-3096.

Technical Facilities: 0.125-kw ERP, 16-ft. above ground, 39-ft. above sea level, lat. 47° 00' 46", long. 124° 09' 39".

Began Operation: March 30, 2009.

Ownership: Duane J. Polich & Elaine F. Clemenson-Polich.

Personnel: Duane J. Polich, General Manager.

**Kennewick**—K29FF, Ch. 29, Ron Bevins.

Technical Facilities: 12.3-kw ERP, 23-ft. above ground, 2215-ft. above sea level, lat. 46° 06' 14", long. 119° 07' 49".

Ownership: Ronald A. Bevins.

**Kennewick & Pasco**—K23FU, Ch. 23, Ron Bevins.

Technical Facilities: 7.75-kw ERP, 23-ft. above ground, 2215-ft. above sea level, lat. 46° 06' 14", long. 119° 07' 49".

Ownership: Ronald A. Bevins.

■ **Kennewick, etc.**—KVVK-CD, Ch. 15, Fisher Radio Regional Group Inc. Phone: 206-404-4884.

Technical Facilities: 15-kw ERP, 290-ft. above ground, 2325-ft. above sea level, lat. 46° 05' 51", long. 119° 11' 29".

Began Operation: February 5, 1996.

Ownership: Fisher Communications Inc.

Personnel: Gregory J. Herman, General Manager; Steven A. Hale, Station Manager.



**Lake Wenatchee**—K13SQ, Ch. 13, Lake Wenatchee TV Inc. (KYVE Ch. 21 Yakima)  
 Technical Facilities: 0.011-kw ERP, lat. 47° 46' 45", long. 120° 41' 30".  
 Ownership: Lake Wenatchee TV Inc.

**Lake Wenatchee, etc.**—K10KE, Ch. 10, Lake Wenatchee TV Inc.  
 Technical Facilities: 0.011-kw ERP, lat. 47° 46' 45", long. 120° 41' 38".  
 Ownership: Lake Wenatchee TV Inc.

**Laurier**—K08GG, Ch. 8, Laurier TV Club.  
 Technical Facilities: 0.006-kw ERP, lat. 48° 58' 40", long. 118° 14' 10".  
 Ownership: Laurier TV Club.

**Laurier**—K10GH, Ch. 10, Laurier TV Club.  
 Technical Facilities: 0.006-kw ERP, lat. 48° 58' 40", long. 118° 14' 10".  
 Ownership: Laurier TV Club.

**Laurier**—K12GM, Ch. 12, Laurier TV Club. (KHQ-TV Ch. 15 Spokane)  
 Technical Facilities: 0.006-kw ERP, lat. 48° 58' 40", long. 118° 14' 10".  
 Ownership: Laurier TV Club.

**Long Lake & Suncrest**—K11NT, Ch. 11, Spokane Television Inc.  
 Technical Facilities: 0.004-kw ERP, lat. 47° 47' 30", long. 117° 31' 49".  
 Ownership: Spokane Television Inc.

**Longview**—K34HK, Ch. 34, Meredith Corp.  
 Phones: 503-239-4949; 515-284-3000. Fax: 503-239-6184.  
 Technical Facilities: 10.45-kw ERP, 124-ft. above ground, 1039-ft. above sea level, lat. 46° 10' 55.3", long. 122° 56' 57.6".  
 Ownership: Meredith Corp.

**Malaga, etc.**—K12CF, Ch. 12, Apple Valley TV Association Inc. (KHQ-TV Ch. 15 Spokane) Phone: 509-293-4403.  
 Technical Facilities: 0.196-kw ERP, lat. 47° 27' 50", long. 120° 12' 40".  
 Holds CP for change to 95-ft. above ground, 3563-ft. above sea level, BDFCDTV-20090612AIX.  
 Ownership: Apple Valley TV Association Inc.

**Malaga, etc.**—KNEE-LP, Ch. 10, Apple Valley TV Association Inc. Phone: 509-293-4403.  
 Technical Facilities: 0.197-kw ERP, lat. 47° 27' 50", long. 120° 12' 50".  
 Holds CP for change to 82-ft. above ground, 3540-ft. above sea level, BDFCDTV-20090612AHO.  
 Ownership: Apple Valley TV Association Inc.

**Malaga, etc.**—KWVC-LP, Ch. 8, Apple Valley TV Association Inc. Phone: 509-293-4403.  
 Technical Facilities: 0.199-kw ERP, lat. 47° 27' 50", long. 120° 12' 50".  
 Holds CP for change to 66-ft. above ground, 3524-ft. above sea level, BDFCDTV-20090716ACG.  
 Ownership: Apple Valley TV Association Inc.

**Malott & Wakefield, etc.**—K08CW, Ch. 8, TV Reception Improvement District. (KHQ-TV Ch. 15 Spokane)  
 Technical Facilities: 0.03-kw ERP, lat. 48° 19' 36", long. 119° 42' 06".  
 Ownership: TV Reception Improvement District.

**Malott & Wakefield, etc.**—K10DK, Ch. 10, TV Reception Improvement District.  
 Technical Facilities: 0.002-kw ERP, 2963-ft. above sea level, lat. 48° 19' 36", long. 119° 42' 06".  
 Ownership: TV Reception Improvement District.

**Malott & Wakefield, etc.**—K12CW, Ch. 12, TV Reception Improvement District.  
 Technical Facilities: 0.002-kw ERP, 2966-ft. above sea level, lat. 48° 19' 36", long. 119° 42' 06".  
 Ownership: TV Reception Improvement District.

**Marcus-Evans, etc.**—K13IQ, Ch. 13, Bisbee Mountain Translator Association. (KHQ-TV Ch. 15 Spokane)  
 Technical Facilities: 0.02-kw ERP, 4206-ft. above sea level, lat. 48° 37' 55", long. 118° 09' 13".  
 Ownership: Bisbee Mountain Translator Association.

**Mazama**—K02FZ, Ch. 2, TV District No. 2 of Okanogan County. Phone: 509-997-2033.  
 Technical Facilities: 0.005-kw ERP, lat. 48° 34' 00", long. 120° 18' 00".  
 Ownership: TV District No. 2 of Okanogan County.

**Mazama**—K04FT, Ch. 4, TV District No. 2 of Okanogan County. Phone: 509-997-2033.  
 Technical Facilities: 0.005-kw ERP, lat. 48° 34' 00", long. 120° 18' 00".  
 Ownership: TV District No. 2 of Okanogan County.

**Mazama**—K05EK, Ch. 5, TV District No. 2 of Okanogan County. (KHQ-TV Ch. 15 Spokane; KSPS-TV Ch. 7 Spokane) Phone: 509-997-2033.  
 Technical Facilities: 0.005-kw ERP, lat. 48° 34' 00", long. 120° 18' 00".  
 Ownership: TV District No. 2 of Okanogan County.

**Methow**—K09BI, Ch. 9, TV District No. 2 of Okanogan County. Phone: 509-997-2033.  
 Technical Facilities: 0.002-kw ERP, lat. 48° 01' 20", long. 119° 58' 30".  
 Ownership: TV District No. 2 of Okanogan County.

**Methow**—K11BM, Ch. 11, TV District No. 2 of Okanogan County. Phone: 509-997-2033.  
 Technical Facilities: 0.002-kw ERP, lat. 48° 01' 20", long. 119° 58' 30".  
 Ownership: TV District No. 2 of Okanogan County.

**Methow**—K44EN, Ch. 44, TV District No. 2 of Okanogan County.  
 Technical Facilities: 0.86-kw ERP, lat. 48° 02' 13", long. 119° 59' 07".  
 Transmitter: Goat Mountain, 4.5-mi. SW of Pateros.  
 Ownership: TV District No. 2 of Okanogan County.

**Molson**—K09BM, Ch. 9, Oroville TV Association Inc.  
 Technical Facilities: 0.003-kw ERP, lat. 48° 56' 25", long. 119° 11' 30".  
 Ownership: Oroville Television Association Inc.

**Molson**—K11BT, Ch. 11, Oroville TV Association Inc. (KHQ-TV Ch. 15 Spokane)

Technical Facilities: 0.003-kw ERP, lat. 48° 56' 25", long. 119° 11' 30".  
 Ownership: Oroville Television Association Inc.

**Molson**—K13RU, Ch. 13, Oroville TV Association Inc.  
 Technical Facilities: 0.003-kw ERP, 4997-ft. above sea level, lat. 48° 56' 25", long. 119° 11' 30".  
 Ownership: Oroville Television Association Inc.

**Monitor, etc.**—K51AE, Ch. 51, Apple Valley TV Association Inc. Phone: 509-293-4403.  
 Technical Facilities: 0.234-kw ERP, lat. 47° 30' 55", long. 120° 26' 22".  
 Ownership: Apple Valley TV Association Inc.

**Monitor, etc.**—K53AH, Ch. 53, Apple Valley TV Association Inc. Phone: 509-293-4403.  
 Technical Facilities: 0.234-kw ERP, lat. 47° 30' 55", long. 120° 26' 22".  
 Ownership: Apple Valley TV Association Inc.

**Monitor, etc.**—K55BN, Ch. 55, Apple Valley TV Association Inc. (KHQ-TV Ch. 15 Spokane) Phone: 509-293-4403.  
 Technical Facilities: 0.234-kw ERP, lat. 47° 30' 55", long. 120° 26' 22".  
 Ownership: Apple Valley TV Association Inc.

**Moses Lake**—K39DL, Ch. 39, Three Angels Broadcasting Network Inc. Phone: 618-627-4651. Fax: 618-627-4155.  
 Studio: 3391 Charley Good Rd, West Frankfort, IL 62896.  
 Technical Facilities: 1000-w TPO, 2.7-kw ERP, 56-ft. above ground, 2717-ft. above sea level, lat. 46° 48' 24", long. 119° 33' 30".  
 Holds CP for change to 8.49-kw ERP, BDFCDTL-20090810ACW.  
 Transmitter: Wahatis Peak, near Royal City.  
 Ownership: Three Angels Broadcasting Network Inc.

**Moses Lake**—KUMN-LP, Ch. 43, Spokane Television Inc. Phone: 509-324-4000.  
 Technical Facilities: 2.5-kw ERP, 26-ft. above ground, 2746-ft. above sea level, lat. 46° 48' 23", long. 119° 33' 25".  
 Ownership: Spokane Television Inc.  
 Personnel: Moses Primo, Chief Engineer; Linda Shelton, Program Director.

**Moses Lake**—K59IA, Ch. 59, Peoples TV Assn. Phone: 509-633-2888.  
 Technical Facilities: 100-w TPO, 2.3-kw ERP, 43-ft. above ground, 2740-ft. above sea level, lat. 46° 48' 23", long. 119° 33' 25".  
 Transmitter: 25-mi. SSW of Moses Lake.  
 Ownership: Peoples TV Assn.

**Odessa**—K09AR, Ch. 9, Odessa TV Club.  
 Technical Facilities: 0.006-kw ERP, lat. 47° 20' 45", long. 118° 41' 38".  
 Ownership: Odessa TV Club.

**Odessa**—K11AR, Ch. 11, Odessa TV Club. (KHQ-TV Ch. 15 Spokane)  
 Technical Facilities: 0.006-kw ERP, lat. 47° 20' 45", long. 118° 41' 38".  
 Ownership: Odessa TV Club.

**Odessa**—K13UJ, Ch. 13, Odessa TV Club.  
 Technical Facilities: 0.003-kw ERP, lat. 47° 20' 45", long. 118° 41' 38".

Ownership: Odessa TV Club.  
**Odessa**—K64AB, Ch. 64, Odessa TV Club. (KSPS-TV Ch. 7 Spokane)  
 Technical Facilities: 0.36-kw ERP, lat. 47° 20' 45", long. 118° 41' 38".  
 Ownership: Odessa TV Club.

**Omak**—K17EV, Ch. 17, TV Reception Improvement District. (KSPS-TV Ch. 7 Spokane) Phone: 509-322-1260.  
 Technical Facilities: 0.02-kw ERP, 5239-ft. above sea level, lat. 48° 27' 15", long. 119° 18' 30".  
 Ownership: TV Reception Improvement District.

**Omak**—K26GV, Ch. 26, Three Angels Broadcasting Network Inc. Phone: 618-627-4651. Fax: 618-627-4155.  
 Technical Facilities: 15-kw ERP, 49-ft. above ground, 622-ft. above sea level, lat. 48° 26' 57.4", long. 119° 18' 27.8".  
 Ownership: Three Angels Broadcasting Network Inc.

**Omak & Okanogan**—K19AU, Ch. 19, Mountain Licenses LP. (KAYU-TV Ch. 28 Spokane) Phone: 517-347-4111.  
 Technical Facilities: 2.45-kw ERP, lat. 48° 27' 40", long. 119° 17' 30".  
 Ownership: Mountain Licenses LP.

**Omak, etc.**—K07DG, Ch. 7, TV Reception Improvement District.  
 Technical Facilities: 0.026-kw ERP, 14-ft. above ground, 5761-ft. above sea level, lat. 48° 27' 15", long. 119° 18' 30".  
 Transmitter: Omak Mountain, 11-mi. ENE of Omak.  
 Ownership: TV Reception Improvement District.

**Omak, etc.**—K09DG, Ch. 9, TV Reception Improvement District.  
 Technical Facilities: 0.051-kw ERP, 14-ft. above ground, 5761-ft. above sea level, lat. 48° 27' 15", long. 119° 18' 30".  
 Transmitter: Omak Mountain, 11-mi. ENE of Omak.  
 Ownership: TV Reception Improvement District.

**Omak, etc.**—K11DM, Ch. 11, TV Reception Improvement District. (KHQ-TV Ch. 15 Spokane)  
 Technical Facilities: 0.017-kw ERP, 5787-ft. above sea level, lat. 48° 27' 15", long. 119° 18' 30".  
 Ownership: TV Reception Improvement District.

**Omak, etc.**—K31AH, Ch. 31, Mountain Licenses LP. (KAYU-TV Ch. 28 Spokane)  
 Technical Facilities: 1.5-kw ERP, 5777-ft. above sea level, lat. 48° 26' 59", long. 119° 18' 28".  
 Ownership: Mountain Licenses LP.

**Orondo & Entiat**—K12BE, Ch. 12, TV Reception Improvement District. Phone: 509-663-0254.  
 Technical Facilities: 0.003-kw ERP, 1476-ft. above sea level, lat. 47° 40' 00", long. 120° 10' 12".  
 Ownership: TV Reception Improvement District.

**Orondo, etc.**—K08BA, Ch. 8, TV Reception Improvement District. Phone: 509-663-0254.



Technical Facilities: 0.003-kw ERP, 1476-ft. above sea level, lat. 47° 40' 00", long. 120° 10' 12".

Ownership: TV Reception Improvement District.

**Orondo, etc.**—K10BA, Ch. 10, TV Reception Improvement District. (KHQ-TV Ch. 15 Spokane) Phone: 509-663-0254.

Technical Facilities: 0.003-kw ERP, 1476-ft. above sea level, lat. 47° 40' 00", long. 120° 10' 12".

Ownership: TV Reception Improvement District.

**Oroville**—K02MO, Ch. 2, Oroville TV Association Inc.

Technical Facilities: 0.01-kw ERP, lat. 48° 57' 30", long. 119° 24' 12".

Ownership: Oroville Television Association Inc.

**Oroville**—K04KZ, Ch. 4, Oroville TV Association Inc.

Technical Facilities: 0.002-kw ERP, 2106-ft. above sea level, lat. 48° 57' 30", long. 119° 24' 12".

Ownership: Oroville Television Association Inc.

**Oroville**—K06JR, Ch. 6, Oroville TV Association Inc. (KHQ-TV Ch. 15 Spokane)

Technical Facilities: 0.003-kw ERP, lat. 48° 57' 30", long. 119° 24' 12".

Ownership: Oroville Television Association Inc.

**Oroville**—K07SB, Ch. 7, Oroville Television Association Inc. (KSPS-TV Ch. 7 Spokane)

Technical Facilities: 0.002-kw ERP, 2106-ft. above sea level, lat. 48° 57' 30", long. 119° 24' 12".

Began Operation: July 2, 1984.

Ownership: Oroville Television Association Inc.

**Pasco & Kennewick**—K04OI, Ch. 4, Ron Bevins.

Technical Facilities: 10-w TPO, 0.085-kw ERP, 1594-ft. above sea level, lat. 46° 14' 10", long. 119° 19' 15".

Transmitter: Badger Mountain tower site, SSW of Richland.

Ownership: Ronald A. Bevins.

**Pateros**—K10AP, Ch. 10, TV Reception District No. 3 of Okanogan County.

Technical Facilities: 0.004-kw ERP, lat. 48° 01' 00", long. 119° 58' 51".

Ownership: TV Reception District No. 3 of Okanogan County.

**Pateros**—K21HL, Ch. 21, Three Angels Broadcasting Network Inc. Phone: 618-627-4651.

Technical Facilities: 12.5-kw ERP, 46-ft. above ground, 5351-ft. above sea level, lat. 48° 00' 53", long. 119° 59' 02.7".

Ownership: Three Angels Broadcasting Network Inc.

**Pateros & Mansfield**—K08AP, Ch. 8, TV Reception District No. 3 of Okanogan County.

Technical Facilities: 0.003-kw ERP, lat. 48° 01' 00", long. 119° 58' 51".

Ownership: TV Reception District No. 3 of Okanogan County.

**Pateros, etc.**—K12AV, Ch. 12, TV Reception District No. 3 of Okanogan County. (KHQ-TV Ch. 15 Spokane)

Technical Facilities: 0.032-kw ERP, lat. 48° 01' 00", long. 119° 58' 51".

Ownership: TV Reception District No. 3 of Okanogan County.

**Plain**—K07WQ, Ch. 7, Lake Wenatchee TV Inc. (KAYU-TV Ch. 28 Spokane)

Technical Facilities: 0.033-kw ERP, lat. 47° 46' 51", long. 120° 41' 32".

Transmitter: 2-mi. NW of Plain.

Began Operation: May 9, 1996.

Ownership: Lake Wenatchee TV Inc.

**Plain, etc.**—K08FC, Ch. 8, Lake Wenatchee TV Inc. (KHQ-TV Ch. 15 Spokane)

Technical Facilities: 0.01-kw ERP, 3297-ft. above sea level, lat. 47° 46' 45", long. 120° 41' 30".

Ownership: Lake Wenatchee TV Inc.

**Point Pulley, etc.**—K47LG-D, Ch. 47, KIRO-TV Inc. Phone: 206-728-7777.

Technical Facilities: 1.1-kw ERP, 75-ft. above ground, 302-ft. above sea level, lat. 47° 25' 43", long. 122° 26' 16".

Transmitter: 0.2-mi. SW of Klahanie.

Ownership: Cox Enterprises Inc.

**Port Angeles**—K30FL-D, Ch. 30, KIRO-TV Inc. Phone: 206-728-7777.

Technical Facilities: 1.34-kw ERP, 39-ft. above ground, 358-ft. above sea level, lat. 48° 07' 12", long. 123° 27' 44".

Transmitter: 11th & E Sts.

Ownership: Cox Enterprises Inc.

**Port Townsend**—K62FS, Ch. 62, The CW Television Stations Inc. (KSTW Ch. 11 Tacoma) Phone: 202-457-4505.

Technical Facilities: 28.4-kw ERP, 43-ft. above ground, 2165-ft. above sea level, lat. 48° 00' 59", long. 122° 55' 31".

Began Operation: September 11, 1991.

Ownership: Time Warner Inc.; CBS Corp.

**Prosser, etc.**—K10NQ, Ch. 10, Mountain Licenses LP. (KWSU-TV Ch. 10 Pullman; KAYU-TV Ch. 28 Spokane) Phone: 517-347-4141.

Technical Facilities: 1.1-kw ERP, 26-ft. above ground, 1886-ft. above sea level, lat. 46° 11' 12", long. 119° 45' 13".

Ownership: Mountain Licenses LP.

**Pullman**—K40EE, Ch. 40, Spokane Television Inc.

Technical Facilities: 12.2-kw ERP, 108-ft. above ground, 3707-ft. above sea level, lat. 46° 51' 43", long. 117° 10' 26".

Ownership: Morgan Murphy Media.

**Pullman**—KPMT-LP, Ch. 46, Duane J. Polich & Elaine F. Clemenson-Polich. Phone: 206-852-3096.

Technical Facilities: 0.125-kw ERP, 30-ft. above ground, 2470-ft. above sea level, lat. 46° 42' 51", long. 117° 10' 15".

Holds CP for change to channel number 14, 2.8-kw ERP, 49-ft. above ground, 4560-ft. above sea level, lat. 46° 48' 41", long. 116° 55' 03". BDISITL-20080104ACG.

Ownership: Duane J. Polich & Elaine F. Clemenson-Polich.

**Puyallup**—K49IX-D, Ch. 49, KIRO-TV Inc. Phone: 206-728-7777.

Technical Facilities: 2.2-kw ERP, 79-ft. above ground, 459-ft. above sea level, lat. 47° 10' 25", long. 122° 15' 51".

Ownership: Cox Enterprises Inc.

**Quincy**—K21AJ, Ch. 21, Quincy Valley T-V Inc.

Technical Facilities: 2.43-kw ERP, lat. 47° 19' 14", long. 119° 48' 00".

Transmitter: 6.3-mi. NE of Quincy.

Ownership: Quincy Valley T-V Inc.

**Quincy**—K24AI, Ch. 24, Quincy Valley T-V Inc.

Technical Facilities: 2.43-kw ERP, lat. 47° 19' 14", long. 119° 48' 00".

Ownership: Quincy Valley T-V Inc.

**Quincy**—K33EH, Ch. 33, Quincy Valley T-V Inc. (KAYU-TV Ch. 28 Spokane)

Technical Facilities: 2.45-kw ERP, 20-ft. above ground, 2907-ft. above sea level, lat. 47° 19' 14", long. 119° 48' 00".

Ownership: Quincy Valley T-V Inc.

**Quincy**—K48BY, Ch. 48, Quincy Valley T-V Inc. (KHQ-TV Ch. 15 Spokane)

Technical Facilities: 2.43-kw ERP, 13-ft. above ground, 2904-ft. above sea level, lat. 47° 19' 14", long. 119° 48' 00".

Ownership: Quincy Valley T-V Inc.

**Quincy**—K50BO, Ch. 50, Quincy Valley T-V Inc. (KSPS-TV Ch. 7 Spokane)

Technical Facilities: 2.43-kw ERP, 16-ft. above ground, 2904-ft. above sea level, lat. 47° 19' 14", long. 119° 48' 00".

Ownership: Quincy Valley T-V Inc.

**Richland**—K54DU, Ch. 54, Three Angels Broadcasting Network Inc. Phone: 618-627-4651. Fax: 618-627-4155.

Studio: 3391 Charley Good Rd, West Frankfort, IL 62896.

Technical Facilities: 1000-w TPO, 0.7-kw ERP, 89-ft. above ground, 1640-ft. above sea level, lat. 46° 14' 10", long. 119° 19' 15".

Holds CP for change to 6.01-kw ERP, 89-ft. above ground, 1678-ft. above sea level, lat. 46° 14' 04.1", long. 119° 19' 13.3". BDISITL-20091015AAD.

Transmitter: On Badger Mountain, SW of Richland.

Ownership: Three Angels Broadcasting Network Inc.

Personnel: Moses Primo, Chief Engineer.

**Richland**—KRLB-LD, Ch. 49, Radiant Light Broadcasting. Phone: 509-943-9919. Fax: 509-946-8507.

Studio: 704 A Symons St., Richland, WA 99352.

Technical Facilities: 4.9-kw ERP, 118-ft. above ground, 1670-ft. above sea level, lat. 46° 14' 10", long. 119° 19' 15".

Transmitter: On Badger Mountain, SW of Richland.

Ownership: Radiant Light Broadcasting.

Personnel: Richard O. Tedeschi, General Manager; William Carey, Chief Engineer; Maria Norman, Sales Manager.

**Richland, etc.**—KBWU-LD, Ch. 36, Mountain Licenses LP. Phone: 517-347-4141.

Technical Facilities: 13.3-kw ERP, 39-ft. above ground, 2219-ft. above sea level, lat. 46° 06' 15", long. 119° 07' 48".

Holds CP for change to 5.6-kw ERP, 25-ft. above ground, 1207-ft. above sea level, lat. 46° 09' 44", long. 119° 09' 13". BPDTL-20090324AAG.

Began Operation: July 26, 1985.

Ownership: Mountain Licenses LP.

**Riverside**—K08CY, Ch. 8, TV Reception Improvement District. (KHQ-TV Ch. 15 Spokane)

Technical Facilities: 0.0002-kw ERP, lat. 48° 29' 50", long. 119° 30' 45".

Transmitter: Mount Olive, 1-mi. S of Riverside.

Ownership: TV Reception Improvement District.

**Riverside**—K10DM, Ch. 10, TV Reception Improvement District.

Technical Facilities: 0.002-kw ERP, 1503-ft. above sea level, lat. 48° 29' 50", long. 119° 30' 45".

Ownership: TV Reception Improvement District.

**Riverside**—K12CV, Ch. 12, TV Reception Improvement District.

Technical Facilities: 0.001-kw ERP, lat. 48° 29' 50", long. 119° 30' 45".

Ownership: TV Reception Improvement District.

**Rock Island, etc.**—K09CL, Ch. 9, Apple Valley TV Association Inc. Phone: 509-293-4403.

Technical Facilities: 0.01-kw ERP, 2159-ft. above sea level, lat. 47° 22' 00", long. 120° 16' 35".

Ownership: Apple Valley TV Association Inc.

**Rock Island, etc.**—K11CS, Ch. 11, Apple Valley TV Association Inc. Phone: 509-293-4403.

Technical Facilities: 0.01-kw ERP, 2159-ft. above sea level, lat. 47° 22' 00", long. 120° 16' 35".

Ownership: Apple Valley TV Association Inc.

**Rock Island, etc.**—K13CQ, Ch. 13, Apple Valley TV Association Inc. (KHQ-TV Ch. 15 Spokane) Phone: 509-293-4403.

Technical Facilities: 0.01-kw ERP, 2159-ft. above sea level, lat. 47° 22' 00", long. 120° 16' 35".

Ownership: Apple Valley TV Association Inc.

**Seattle**—K08OU-D, Ch. 8, Three Angels Broadcasting Network Inc. Phone: 618-627-4651. Fax: 618-627-4155.

Studio: 3391 Charley Good Rd, West Frankfort, IL 62896.

Technical Facilities: 0.25-kw ERP, 400-ft. above ground, 810-ft. above sea level, lat. 47° 36' 57", long. 122° 18' 26".

Ownership: Three Angels Broadcasting Network Inc.

Personnel: Moses Primo, Chief Engineer.

**Seattle**—KUSE-LD, Ch. 46, Mako Communications LLC. Phone: 361-883-1763.

Technical Facilities: 0.5-kw ERP, 226-ft. above ground, 3065-ft. above sea level, lat. 47° 30' 17", long. 121° 58' 05.6".

Began Operation: December 11, 2009.

Ownership: Mako Communications LLC.

**Spokane**—K32GS, Ch. 32, Word of God Fellowship Inc. Phone: 817-799-2138.

Technical Facilities: 9.6-kw ERP, 62-ft. above ground, 2618-ft. above sea level, lat. 47° 41' 40", long. 117° 20' 01".

Began Operation: October 5, 1987.

Ownership: Word of God Fellowship Inc.

**Spokane**—K43GZ, Ch. 43, Ventana Television Inc. Phone: 727-872-4210.

Technical Facilities: 2.2-kw ERP, 171-ft. above ground, 3809-ft. above sea level, lat. 47° 34' 45", long. 117° 17' 51".

Began Operation: July 27, 1993.

Ownership: Ventana Television Inc.

**Spokane**—KHBA-LD, Ch. 39, He's Alive Broadcasting Assn. Phones: 509-838-2761; 509-622-4780. Fax: 509-838-4882.

Technical Facilities: 0.5-kw ERP, 213-ft. above ground, 3856-ft. above sea level, lat. 47° 34' 44.98", long. 117° 17' 50.96".

Began Operation: December 2, 1993.

Ownership: He's Alive Broadcasting Assn.

Personnel: Mario E. Fralick, General Manager; Ray Lenz, Chief Engineer.

**Spokane, etc.**—KXMN-LD, Ch. 9, Spokane Television Inc. Phone: 509-324-4000.

Technical Facilities: 0.2-kw ERP, 476-ft. above ground, 4104-ft. above sea level, lat. 47° 34' 34", long. 117° 17' 58".

Ownership: Spokane Television Inc.

**Spokane, etc.**—KXMN-LP, Ch. 11, Spokane Television Inc. Phone: 509-324-4000. Fax: 509-328-5274.

Technical Facilities: 1-kw ERP, 476-ft. above ground, 4104-ft. above sea level, lat. 47° 34' 34", long. 117° 17' 58".

Multichannel TV Sound: Stereo only.

Ownership: Spokane Television Inc.

**Squibuck State Park**—K09FF, Ch. 9, Apple Valley TV Association Inc. Phone: 509-293-4403.

Technical Facilities: 0.001-kw ERP, lat. 47° 21' 05", long. 120° 19' 05".

Ownership: Apple Valley TV Association Inc.

**Squibuck State Park**—K11FJ, Ch. 11, Apple Valley TV Association Inc. Phone: 509-293-4403.

Technical Facilities: 0.001-kw ERP, lat. 47° 21' 05", long. 120° 19' 05".

Ownership: Apple Valley TV Association Inc.

**Squibuck State Park**—K13EZ, Ch. 13, Apple Valley TV Association Inc. Phone: 509-293-4403.

Technical Facilities: 0.001-kw ERP, lat. 47° 21' 05", long. 120° 19' 05".

Ownership: Apple Valley TV Association Inc.

**Stemilt, etc.**—K38IT, Ch. 38, Mountain Licenses LP. (KAYU-TV Ch. 28 Spokane) Phone: 517-347-4111.

Technical Facilities: 25.4-kw ERP, 20-ft. above ground, 6775-ft. above sea level, lat. 47° 16' 27", long. 120° 24' 18".

Ownership: Mountain Licenses LP.

**Stemilt, etc.**—K65AU, Ch. 65, Apple Valley TV Association Inc. (KHQ-TV Ch. 15 Spokane) Phone: 509-293-4403.

Technical Facilities: 1.08-kw ERP, 6778-ft. above sea level, lat. 47° 16' 27", long. 120° 24' 18".

Holds CP for change to channel number 22, 30-ft. above ground, 6808-ft. above sea level, BDISDTT-20090716ADB.

Ownership: Apple Valley TV Association Inc.

**Stemilt, etc.**—K67CD, Ch. 67, Apple Valley TV Association Inc. (KAYU-TV Ch. 28 Spokane; KSPS-TV Ch. 7 Spokane) Phone: 509-293-4403.

Technical Facilities: 1.2-kw ERP, lat. 47° 16' 27", long. 120° 24' 18".

Holds CP for change to channel number 49, 30-ft. above ground, 6801-ft. above sea level, BDISDTT-20090716ADD.

Began Operation: December 3, 1984.

Ownership: Apple Valley TV Association Inc.

**Sunnyside**—K13WP, Ch. 13, Ronald A. Bevins. Phone: 509-248-5971. Fax: 509-248-7499.

Technical Facilities: 10-w TPO, 0.68-kw ERP, 43-ft. above ground, 1903-ft. above sea level, lat. 46° 11' 11", long. 119° 45' 14".

Transmitter: Prosser tower site, 2-mi. SSE of Prosser.

Ownership: Ronald A. Bevins.

**Sunnyside & Prosser**—K05JO, Ch. 5, Three Angels Broadcasting Network Inc. Phone: 618-627-4651. Fax: 618-627-4155.

Studio: 3391 Charley Good Rd, West Frankfort, IL 62896.

Technical Facilities: 10-w TPO, 0.097-kw ERP, 26-ft. above ground, 1926-ft. above sea level, lat. 46° 11' 12", long. 119° 45' 14".

Holds CP for change to channel number 23, 2.02-kw ERP, 33-ft. above ground, 1909-ft. above sea level, lat. 46° 11' 11", long. 119° 45' 15". BDISDTL-20090617AAZ.

Transmitter: Prosser Butte.

Began Operation: February 10, 1994.

Ownership: Three Angels Broadcasting Network Inc.

Personnel: Moses Primo, Chief Engineer; Linda Shelton, Program Director.

**Sunnyside-Grandview**—K08LU, Ch. 8, Ronald A. Bevins.

Technical Facilities: 10-w TPO, 0.169-kw ERP, 43-ft. above ground, 1903-ft. above sea level, lat. 46° 11' 11", long. 119° 45' 14".

Transmitter: Prosser tower site, approx. 2-mi. SSW of Prosser.

Ownership: Ronald A. Bevins.

**Tonasket**—K10DL, Ch. 10, TV Reception Improvement District.

Technical Facilities: 0.015-kw ERP, lat. 48° 46' 53", long. 119° 23' 10".

Transmitter: 7-mi. NNE of Tonasket.

Ownership: TV Reception Improvement District.

**Tonasket**—K12CX, Ch. 12, TV Reception Improvement District.

Technical Facilities: 0.015-kw ERP, lat. 48° 46' 53", long. 119° 23' 10".

Transmitter: 7-mi. NNE of Tonasket.

Ownership: TV Reception Improvement District.

**Tonasket, etc.**—K08CX, Ch. 8, TV Reception Improvement District. (KHQ-TV Ch. 15 Spokane)

Technical Facilities: 0.015-kw ERP, lat. 48° 46' 53", long. 119° 23' 10".

Transmitter: 7-mi. NNE of Tonasket.

Ownership: TV Reception Improvement District.

**Trout Lake**—K04GC, Ch. 4, Trout Lake TV Association. (KGW Ch. 8 Portland)

Technical Facilities: 0.006-kw ERP, lat. 45° 59' 56", long. 121° 29' 13".

Ownership: Trout Lake TV Association.

**Trout Lake**—K05AP, Ch. 5, Trout Lake TV Association. (KPTV Ch. 12 Portland)

Technical Facilities: 0.005-kw ERP, lat. 45° 59' 45", long. 121° 28' 46".

Ownership: Trout Lake TV Association.

**Trout Lake**—K09KW, Ch. 9, Trout Lake TV Association. (KOIN Ch. 40 Portland)

Technical Facilities: 0.003-kw ERP, lat. 46° 00' 20", long. 121° 29' 37".

Ownership: Trout Lake TV Association.

**Vancouver & Camas**—K14HN, Ch. 14, Meredith Corp. (KPDx Ch. 48 Vancouver) Phones: 503-239-4949; 515-284-3000. Fax: 503-239-6184.

Technical Facilities: 1000-w TPO, 10.7-kw ERP, 1079-ft. above ground, 1929-ft. above sea level, lat. 45° 41' 30", long. 122° 21' 40".

Holds CP for change to 2.5-kw ERP, 89-ft. above ground, 1929-ft. above sea level, BDFCDTL-20090810ABX.

Transmitter: Spud Mountain, approx. 3.7-mi. N of Fern Prairie.

Ownership: Meredith Corp.

**Walla Walla**—K21JQ-D, Ch. 21, Blue Mountain Broadcasting Assn. Inc. Phone: 509-529-9149. Fax: 509-529-0661.

Studio: 12th & Larch St, College Place, .

Technical Facilities: 1.36-kw ERP, 36-ft. above ground, 3711-ft. above sea level, lat. 45° 59' 20", long. 118° 10' 29".

Transmitter: Pikes Peak, 11-mi. ENE of Milton-Freewater & 11-mi. SE of College Place.

Began Operation: August 13, 1990.

Ownership: Blue Mountain Broadcasting Assn. Inc.

Personnel: Lynelle Ellis, General Manager; Jim Roe, Chief Engineer.

**Walla Walla**—K31KL-D, Ch. 31, Blue Mountain Broadcasting Assn. Inc. Phone: 509-529-9149. Fax: 509-529-0661.

Technical Facilities: 2.8-kw ERP, 131-ft. above ground, 974-ft. above sea level, lat. 46° 03' 44", long. 118° 23' 02".

Began Operation: August 13, 1990.

Ownership: Blue Mountain Broadcasting Assn. Inc.

Personnel: Lynelle Ellis, General Manager; Jim Roe, Chief Engineer.

**Walla Walla**—K33EJ, Ch. 33, Three Angels Broadcasting Network Inc. Phone: 618-627-4651. Fax: 618-627-4155.

Studio: 3391 Charley Good Rd, West Frankfort, IL 62896.

Technical Facilities: 1000-w TPO, 1.7-kw ERP, 79-ft. above ground, 3937-ft. above sea level, lat. 45° 59' 04", long. 118° 10' 08".

Holds CP for change to 0.55-kw ERP, 62-ft. above ground, 3921-ft. above sea level, BDFCDTA-20091110AAD.

Transmitter: KNL(T/FM) tower, Pikes Peak, near Walla Walla.

Began Operation: April 28, 1998.

Ownership: Three Angels Broadcasting Network Inc.

Personnel: Moses Primo, Chief Engineer.

**Walla Walla**—K46FL, Ch. 46, Citizens T.V. Inc. (KGW Ch. 8 Portland) Phone: 541-938-3101.

Technical Facilities: 1.74-kw ERP, lat. 45° 49' 55", long. 118° 15' 37".

Holds CP for change to 1-kw ERP, 26-ft. above ground, 3402-ft. above sea level, BDFCDTT-20090728AEN.

Transmitter: Near Milton-Freewater.

Ownership: Citizens T.V. Inc.

**Walla Walla**—KORX-CA, Ch. 16, Fisher Radio Regional Group Inc. Phone: 206-404-4884.

Technical Facilities: 84.8-kw ERP, 49-ft. above ground, 3907-ft. above sea level, lat. 45° 59' 04", long. 118° 10' 08".

Ownership: Fisher Communications Inc.

Personnel: Gregory J. Herman, General Manager; Steven A. Hale, Station Manager.

**Walla Walla**—KWWO-LD, Ch. 47, Radiant Light Broadcasting. Phone: 509-943-9919. Fax: 509-946-8507.

Technical Facilities: 1.9-kw ERP, 16-ft. above ground, 3015-ft. above sea level, lat. 45° 47' 52", long. 118° 22' 07".

Began Operation: October 15, 1996.

Ownership: Radiant Light Broadcasting.

Personnel: Richard O. Tedeschi, General Manager; William Carey, Chief Engineer; Marguerite Yoshino, Sales Manager.

**Walla Walla, etc.**—K14HT, Ch. 14, Apple Valley Broadcasting Inc. Phone: 509-453-0351.

Technical Facilities: 2-kw ERP, 20-ft. above ground, 3238-ft. above sea level, lat. 45° 50' 25", long. 118° 17' 10".

Ownership: Morgan Murphy Media.

**Wenatchee**—K14BF, Ch. 14, Jumpoff Ridge LLC. Phone: 425-788-2600.

Technical Facilities: 0.78-kw ERP, lat. 47° 27' 51", long. 120° 12' 26".

Holds CP for change to 15-kw ERP, 14-ft. above ground, 3439-ft. above sea level, lat. 47° 27' 54", long. 120° 12' 32". BDFCDTT-20060323AAQ.

Ownership: Jumpoff Ridge LLC.

**Wenatchee**—K24EX, Ch. 24, Spokane Television Inc.

Technical Facilities: 0.679-kw ERP, 15-ft. above ground, 2034-ft. above sea level, lat. 47° 22' 52", long. 120° 17' 16".

Transmitter: Wenatchee Heights, 1.5-mi. from Wenatchee.

Ownership: Spokane Television Inc.

**Wenatchee**—K32FN, Ch. 32, Spokane Television Inc. Phone: 509-324-4000.

Technical Facilities: 0.89-kw ERP, 16-ft. above ground, 6778-ft. above sea level, lat. 47° 16' 27", long. 120° 24' 18".

Ownership: Spokane Television Inc.

**Wenatchee**—K34EM, Ch. 34, Trinity Broadcasting Network Inc. Phone: 714-832-2950. Fax: 714-730-0661.

Technical Facilities: 1000-w TPO, 12.2-kw ERP, 89-ft. above ground, 3293-ft. above sea level, lat. 47° 26' 22", long. 120° 10' 55".

Holds CP for change to 15-kw ERP, 62-ft. above ground, 3202-ft. above sea level, lat. 47° 26' 16", long. 120° 10' 42". BDFCDTT-20060329AES.

Transmitter: Clark-Badger Mountain tower site.

Began Operation: October 30, 1997.

Ownership: Trinity Broadcasting Network Inc.

**Wenatchee**—K45AC, Ch. 45, King Broadcasting Co.

Technical Facilities: 0.791-kw ERP, lat. 47° 16' 27", long. 120° 24' 18".

Ownership: Belo Corp.

**Wenatchee**—K51DR-D, Ch. 51, Apple Valley TV Association Inc. Phone: 509-293-4403.

Technical Facilities: 0.27-kw ERP, 16-ft. above ground, 3799-ft. above sea level, lat. 47° 19' 21", long. 120° 14' 23".

Ownership: Apple Valley TV Association Inc.

**Wenatchee**—KWCC-LD, Ch. 47, Apple Valley TV Association Inc. Phone: 509-293-4403.

Technical Facilities: 0.194-kw ERP, 66-ft. above ground, 955-ft. above sea level, lat. 47° 22' 10", long. 120° 13' 30".

Transmitter: 205 1st St., First/Chelan Bldg.

Began Operation: June 17, 1996.

Ownership: Apple Valley TV Association Inc.

**Winthrop & Twisp**—K08AY, Ch. 8, TV District No. 2 of Okanogan County. Phone: 509-997-2033.

Technical Facilities: 0.098-kw ERP, lat. 48° 18' 56", long. 120° 06' 54".

Ownership: TV District No. 2 of Okanogan County.

**Winthrop & Twisp**—K10BD, Ch. 10, TV District No. 2 of Okanogan County. Phone: 509-997-2033.

Technical Facilities: 0.098-kw ERP, lat. 48° 18' 56", long. 120° 06' 54".

Ownership: TV District No. 2 of Okanogan County.

**Winthrop & Twisp**—K12BA, Ch. 12, TV District No. 2 of Okanogan County. (KHQ-TV Ch. 15 Spokane) Phone: 509-997-2033.

Technical Facilities: 0.098-kw ERP, lat. 48° 18' 56", long. 120° 06' 54".

Ownership: TV District No. 2 of Okanogan County.

**Winton & Merritt**—K09XB, Ch. 9, W-M TV Association.

Technical Facilities: 0.004-kw ERP, 18-ft. above ground, 4199-ft. above sea level, lat. 47° 47' 08", long. 120° 48' 31".

Transmitter: 1/3-mi. W of Merritt.

Ownership: W-M TV Association.

**Winton, etc.**—K03EC, Ch. 3, W-M TV Association. (KHQ-TV Ch. 15 Spokane)

Technical Facilities: 0.01-kw ERP, 4163-ft. above sea level, lat. 47° 47' 00", long. 120° 48' 00".

Ownership: W-M TV Association.

**Winton, etc.**—K05FN, Ch. 5, W-M TV Association.

Technical Facilities: 0.01-kw ERP, 4163-ft. above sea level, lat. 47° 47' 00", long. 120° 48' 00".

Ownership: W-M TV Association.

**Yakima**—K39FU, Ch. 39, Ron Bevins. Phone: 509-452-8817.

Technical Facilities: 24.5-kw ERP, 43-ft. above ground, 1863-ft. above sea level, lat. 46° 31' 57", long. 120° 29' 45".

Holds CP for change to 15-kw ERP, lat. 46° 31' 58", long. 120° 29' 41". BDFCDTL-20080709AKQ.

Ownership: Ronald A. Bevins.

**Yakima**—K43GY, Ch. 43, Ronald A. Bevins. Phone: 509-452-8817. Fax: 509-248-7499.

Studio: 713 W. Yakima Ave., Yakima, WA 98902.

Technical Facilities: 18.6-kw ERP, 43-ft. above ground, 1863-ft. above sea level, lat. 46° 31' 57", long. 120° 29' 45".

Ownership: Ronald A. Bevins.

Personnel: Ronald Bevins, General Manager; Don Mitchell, Operations Manager; Ricardo Barrientes, Production Manager.

**Yakima**—K51JG-D, Ch. 51, Three Angels Broadcasting Network Inc. Phone: 618-627-4651.

Studio: 3391 Charley Good Rd, West Frankfort, IL 62896.

Technical Facilities: 10.91-kw ERP, 59-ft. above ground, 2139-ft. above sea level, lat. 46° 31' 41.1", long. 120° 31' 20.2".

Began Operation: June 25, 1990.

Ownership: Three Angels Broadcasting Network Inc.

Personnel: Moses Primo, Chief Engineer; Linda Shelton, Program Director.

**Yakima**—KCYU-LD, Ch. 41, Mountain Licenses LP. (KAYU-TV Ch. 28 Spokane) Phone: 517-347-4141.

Technical Facilities: 12.9-kw ERP, 39-ft. above ground, 2015-ft. above sea level, lat. 46° 31' 57", long. 120° 30' 37".

Began Operation: May 17, 1993.

Ownership: Mountain Licenses LP.

■ **Yakima**—KDHV-LP, Ch. 45, Christian Broadcasting of Yakima Inc. Phone: 509-972-0926. Fax: 509-577-0301.

Technical Facilities: 100-w TPO, 12.5-kw ERP, lat. 46° 31' 49", long. 120° 27' 15".

Holds CP for change to channel number 35, 15-kw ERP, 33-ft. above ground, 2041-ft. above sea level, lat. 46° 31' 51.6", long. 120° 30' 54". BDISDTA-20090805ABR.

Ownership: Christian Broadcasting Network.

Personnel: Ric McClary, General Manager; Moe Broom, Chief Engineer.

■ **Yakima**—KUNW-CA, Ch. 2, Fisher Radio Regional Group Inc. Phone: 206-404-4884.

Technical Facilities: 1000-w TPO, 0.8-kw ERP, 19-ft. above ground, 2188-ft. above sea level, lat. 46° 31' 40", long. 120° 33' 06".

Holds CP for change to 1-kw ERP, 34-ft. above ground, 2034-ft. above sea level, lat. 46° 31' 58", long. 120° 30' 33". BMPTVA-20070625ADO.

Transmitter: Approx 3.6-mi. S of Yakima on Ahtanum Ridge.

Ownership: Fisher Communications Inc.

Personnel: Gregory J. Herman, General Manager; Steven A. Hale, Station Manager.

**Yakima**—KUNW-LD, Ch. 30, Fisher Radio Regional Group Inc. Phone: 206-404-4884.

Technical Facilities: 15-kw ERP, 144-ft. above ground, 2144-ft. above sea level, lat. 46° 31' 58", long. 120° 30' 33".

Began Operation: September 23, 2009.

Ownership: Fisher Communications Inc.

**Yakima, etc.**—K49GF, Ch. 49, Ronald A. Bevins. Phone: 509-452-8817. Fax: 509-248-7499.

Technical Facilities: 2.48-kw ERP, 43-ft. above ground, 1863-ft. above sea level, lat. 46° 31' 57", long. 120° 29' 45".

Ownership: Ronald A. Bevins.

## West Virginia

**Charleston**—W16CE, Ch. 16, Gray Television Licensee LLC. Phone: 818-973-2722.

Technical Facilities: 22.9-kw ERP, 164-ft. above ground, 1174-ft. above sea level, lat. 38° 22' 31", long. 81° 39' 22".

Transmitter: End of Garfield St.

Multichannel TV Sound: Stereo and separate audio program.

Ownership: Gray Television Inc.

Personnel: Don Ray, General Manager; Bill Galloway, Chief Engineer; Chris Aidrich, Sales Manager.

**Charleston**—WHJC-LP, Ch. 31, Four Winds Television Inc. (KTBN-TV Ch. 23 Santa Ana) Phone: 304-222-5063.

Technical Facilities: 11.2-kw ERP, lat. 38° 22' 36", long. 81° 42' 09".

Holds CP for change to channel number 27, 15-kw ERP, 154-ft. above ground, 1095-ft. above sea level, BDISDTT-20060329ABP.

Began Operation: April 25, 1994.

Ownership: Four Winds Television Inc.

**Charleston**—WOCW-LP, Ch. 21, Mountain TV LLC. Phone: 757-722-9736.

Technical Facilities: 25-kw ERP, 249-ft. above ground, 1211-ft. above sea level, lat. 38° 22' 34", long. 81° 39' 24".

Ownership: Mountain TV LLC.

**Clarksburg**—W21CJ, Ch. 21, Cornerstone Television Inc. Phone: 412-824-3930.

Technical Facilities: 10-kw ERP, 266-ft. above ground, 1831-ft. above sea level, lat. 39° 16' 32", long. 80° 17' 43".

Holds CP for change to channel number 46, 15-kw ERP, BDISDTL-20090618ADF.

Began Operation: September 15, 2005.

Ownership: Cornerstone Television Inc.

**Clarksburg**—W22CY, Ch. 22, Withers Broadcasting Co. of West Virginia. Phone: 304-848-5000. Fax: 304-842-7501.

Studio: 5 Television Dr., PO Box 480, Bridgeport, WV 26330.

Technical Facilities: 13-kw ERP, 266-ft. above ground, 1831-ft. above sea level, lat. 39° 16' 32", long. 80° 17' 43".

Ownership: W. Russell Withers Jr.

**Clarksburg**—W30CH, Ch. 30, W. Russell Withers Jr. Phone: 618-242-3500.

Technical Facilities: 1-kw ERP, 328-ft. above ground, 1688-ft. above sea level, lat. 39° 18' 02", long. 80° 20' 37".

Ownership: W. Russell Withers Jr.

**Clarksburg**—W62DF, Ch. 62, Greenbrier Valley TV LLC. Phone: 304-645-5210.

Technical Facilities: 6-kw ERP, 164-ft. above ground, 1729-ft. above sea level, lat. 39° 16' 31.7", long. 80° 17' 43.7".

Ownership: Greenbrier Valley TV LLC.

**Clarksburg**—W64CZ, Ch. 64, TKMI Broadcasting. Phone: 304-986-2896. Fax: 304-986-2895.

Technical Facilities: 2-kw ERP, 249-ft. above ground, 1808-ft. above sea level, lat. 39° 17' 53", long. 80° 17' 59".

Holds CP for change to channel number 24, 8-kw ERP, 249-ft. above ground, 1808-ft. above sea level, BDISDTL-20090824ACB.

Ownership: TKMI Broadcasting.

**Clarksburg**—WVUX-LP, Ch. 56, Wood Investments LLC. Phone: 304-222-5063.

Technical Facilities: 149-kw ERP, 161-ft. above ground, 1726-ft. above sea level, lat. 39° 16' 31.67", long. 80° 17' 43.68".

Ownership: Wood Investments LLC.

**Elkins**—W31CQ, Ch. 31, Withers Broadcasting Co. of West Virginia. Phones: 936-854-2044; 888-322-5291.

Technical Facilities: 2.7-kw ERP, 180-ft. above ground, 3461-ft. above sea level, lat. 38° 51' 41", long. 79° 56' 01".

Ownership: W. Russell Withers Jr.

**Hampshire, etc.**—W34DW-D, Ch. 34, West Virginia Educational Broadcasting Authority. Phone: 304-556-4900.

Technical Facilities: 12-kw ERP, 175-ft. above ground, 2760-ft. above sea level, lat. 39° 26' 39", long. 78° 20' 52".

Began Operation: April 16, 2009.

Ownership: West Virginia Educational Broadcasting Authority.

**Hampshire, etc.**—W41AO, Ch. 41, West Virginia Educational Broadcasting Authority. (WNPB-TV Ch. 33 Morgantown) Phone: 304-556-4900.

Technical Facilities: 2.73-kw ERP, 164-ft. above ground, 2684-ft. above sea level, lat. 39° 27' 03", long. 78° 20' 53".

Ownership: West Virginia Educational Broadcasting Authority.

**Huntington**—W14CU, Ch. 14, Ventana Television Inc. Phone: 727-872-4210.

Technical Facilities: 50-kw ERP, 423-ft. above ground, 1266-ft. above sea level, lat. 38° 25' 11", long. 82° 24' 06".

Began Operation: November 14, 1991.

Ownership: Ventana Television Inc.

Personnel: John Skelnik, General Manager & Chief Engineer.

**Huntington**—WVCW-LP, Ch. 69, Mountain TV LLC. Phone: 757-722-9736.

Technical Facilities: 1000-w TPO, 20.8-kw ERP, 445-ft. above ground, 1385-ft. above sea level, lat. 38° 29' 41", long. 82° 12' 03".

Transmitter: 1373 Grandview Dr., Kenova.

Ownership: Mountain TV LLC.

**Keyser**—W41DK-D, Ch. 41, West Virginia Educational Broadcasting Authority. Phone: 304-556-4900.

Technical Facilities: 7-kw ERP, 39-ft. above ground, 3100-ft. above sea level, lat. 39° 22' 55", long. 79° 04' 46".

Ownership: West Virginia Educational Broadcasting Authority.

**Keyser**—W48AA, Ch. 48, West Virginia Educational Broadcasting Authority. (WNPB-TV Ch. 33 Morgantown) Phone: 304-556-4900.

Technical Facilities: 26.3-kw ERP, lat. 39° 22' 55", long. 79° 04' 46".

Ownership: West Virginia Educational Broadcasting Authority.

**Martinsburg**—W08EE-D, Ch. 8, West Virginia Educational Broadcasting Authority. Phone: 304-556-4900.

Technical Facilities: 0.3-kw ERP, 155-ft. above ground, 1615-ft. above sea level, lat. 39° 27' 36", long. 78° 03' 45".

Ownership: West Virginia Educational Broadcasting Authority.

**Martinsburg**—W50DE, Ch. 50, West Virginia Educational Broadcasting Authority. (WNPB-TV Ch. 33 Morgantown) Phone: 304-556-4900.

Technical Facilities: 11.5-kw ERP, 155-ft. above ground, 1615-ft. above sea level, lat. 39° 27' 36", long. 78° 03' 45".

Ownership: West Virginia Educational Broadcasting Authority.

**Mathias**—W17AL, Ch. 17, West Virginia Educational Broadcasting Authority. (WNPB-TV Ch. 33 Morgantown) Phone: 304-556-4900.

Technical Facilities: 1.62-kw ERP, lat. 38° 49' 15", long. 78° 53' 56".

Ownership: West Virginia Educational Broadcasting Authority.

**Mathias, etc.**—W09CT-D, Ch. 9, West Virginia Educational Broadcasting Authority. Phone: 304-556-4900.

Technical Facilities: 0.24-kw ERP, 110-ft. above ground, 2590-ft. above sea level, lat. 38° 49' 15", long. 78° 53' 56".

Began Operation: January 21, 2009.

Ownership: West Virginia Educational Broadcasting Authority.

**Moorefield**—W22CV, Ch. 22, Valley TV Cooperative Inc. Phone: 304-538-6033.

Technical Facilities: 0.035-kw ERP, 20-ft. above ground, 3284-ft. above sea level, lat. 38° 58' 57", long. 78° 54' 31".

Ownership: Valley TV Cooperative Inc.

**Moorefield**—W40AS, Ch. 40, Valley TV Cooperative Inc. Phone: 304-538-6033.

Technical Facilities: 0.6-kw ERP, 20-ft. above ground, 3284-ft. above sea level, lat. 38° 58' 57", long. 78° 54' 31".

Transmitter: Branch Mountain.

Ownership: Valley TV Cooperative Inc.

**Moorefield**—W46BR, Ch. 46, Valley TV Cooperative Inc. (WTTG Ch. 36 Washington) Phone: 304-538-6033.

Technical Facilities: 0.334-kw ERP, 20-ft. above ground, 3284-ft. above sea level, lat. 38° 58' 57", long. 78° 54' 31".

Ownership: Valley TV Cooperative Inc.

**Moorefield**—W50BD, Ch. 50, Valley TV Cooperative Inc. (WUSA Ch. 9 Washington)

Technical Facilities: 0.6-kw ERP, 20-ft. above ground, 3284-ft. above sea level, lat. 38° 58' 57", long. 78° 54' 31".

Ownership: Valley TV Cooperative Inc.

**Moorefield**—W54BG, Ch. 54, Valley TV Cooperative Inc. (WJAC-TV Ch. 34 Johnstown) Phone: 304-538-6033.

Technical Facilities: 0.6-kw ERP, 20-ft. above ground, 3284-ft. above sea level, lat. 38° 58' 57", long. 78° 54' 31".

Holds CP for change to channel number 29, BDISTT-20070123ABN.

Ownership: Valley TV Cooperative Inc.

**Parkersburg**—W51EG-D, Ch. 51, West Virginia Educational Broadcasting Authority. Phone: 304-556-4900.

Technical Facilities: 15-kw ERP, 187-ft. above ground, 1106-ft. above sea level, lat. 39° 12' 43", long. 81° 35' 31".

Ownership: West Virginia Educational Broadcasting Authority.

**Parkersburg**—W57AG, Ch. 57, West Virginia Educational Broadcasting Authority. (WPBY-TV Ch. 34 Huntington) Phone: 304-556-4900.

Technical Facilities: 0.861-kw ERP, lat. 39° 12' 43", long. 81° 35' 31".

Ownership: West Virginia Educational Broadcasting Authority.

**Romney**—W23DR-D, Ch. 23, West Virginia Educational Broadcasting Authority. Phone: 304-556-4900.

Technical Facilities: 15-kw ERP, 200-ft. above ground, 2113-ft. above sea level, lat. 39° 18' 34.5", long. 78° 43' 01.3".

Began Operation: June 9, 2009.

Ownership: West Virginia Educational Broadcasting Authority.

**Romney**—W69AC, Ch. 69, West Virginia Educational Broadcasting Authority. (WNPB-TV Ch. 33 Morgantown) Phone: 304-556-4900.

Technical Facilities: 1-kw ERP, 83-ft. above ground, 1963-ft. above sea level, lat. 39° 18' 56", long. 78° 43' 04".

Ownership: West Virginia Educational Broadcasting Authority.

**Wardensville**—W15AD, Ch. 15, West Virginia Educational Broadcasting Authority. (WNPB-TV Ch. 33 Morgantown) Phone: 304-556-4900.

Technical Facilities: 2.4-kw ERP, lat. 39° 06' 59", long. 78° 28' 25".

Ownership: West Virginia Educational Broadcasting Authority.

**Wardensville, etc.**—W07DN-D, Ch. 7, West Virginia Educational Broadcasting Authority. Phone: 304-556-4900.

Technical Facilities: 0.3-kw ERP, 69-ft. above ground, 2884-ft. above sea level, lat. 39° 08' 38", long. 78° 26' 09".

Ownership: West Virginia Educational Broadcasting Authority.

■ **Weirtown**—WJPW-CA, Ch. 18, Bruno-Goodworth Network Inc. Phone: 412-922-9576.

Technical Facilities: 150-kw ERP, 100-ft. above ground, 1362-ft. above sea level, lat. 40° 21' 59", long. 80° 35' 22".

Transmitter: Archer Hill, 1.5-mi. NE of Archer Heights.

Ownership: Bruno-Goodworth Network Inc.

**Wheeling**—W30CO-D, Ch. 30, West Virginia Educational Broadcasting Authority. Phone: 304-556-4900.

Technical Facilities: 4.5-kw ERP, 210-ft. above ground, 1495-ft. above sea level, lat. 40° 03' 41", long. 80° 45' 08".

Began Operation: January 1, 1900.

Ownership: West Virginia Educational Broadcasting Authority.

**Wheeling**—W41AA, Ch. 41, West Virginia Educational Broadcasting Authority. (WNPB-TV Ch. 33 Morgantown) Phone: 304-556-4900.

Technical Facilities: 77.8-kw ERP, lat. 40° 03' 41", long. 80° 45' 08".

Ownership: West Virginia Educational Broadcasting Authority.

**Wheeling**—WWVV-LP, Ch. 56, Abacus Television. (WPTG-LP Ch. 69 Pittsburgh) Phone: 202-462-3680.

Technical Facilities: 12.1-kw ERP, 215-ft. above ground, 1499-ft. above sea level, lat. 40° 03' 41", long. 80° 45' 08".

Ownership: Abacus Television.

## Wisconsin

**Ashland**—W45CI, Ch. 45, KQDS Acquisition Corp. Phone: 701-277-1515.

Technical Facilities: 15.9-kw ERP, 235-ft. above ground, 931-ft. above sea level, lat. 46° 35' 24", long. 90° 50' 06".

Holds CP for change to 9.332-kw ERP, 235-ft. above ground, 935-ft. above sea level, BDFCDTT-20060331BJF.

Ownership: KQDS Acquisition Corp.

**Ashland**—WAST-LP, Ch. 25, True North TV 25 LLC. Phone: 715-682-8811.

Technical Facilities: 52-kw ERP, 125-ft. above ground, 1126-ft. above sea level, lat. 46° 41' 17", long. 90° 54' 23".

Ownership: True North TV 25 LLC.

**Bloomington**—W22CI, Ch. 22, State of Wisconsin-Educational Communications Board. (WHLA-TV Ch. 30 La Crosse) Phone: 715-632-2827.

Technical Facilities: 1.346-kw ERP, 492-ft. above ground, 1492-ft. above sea level, lat. 42° 54' 12", long. 90° 57' 01".

Ownership: Wisconsin Educational Communications Board.

**Coloma**—W48DB-D, Ch. 48, State of Wisconsin Educational Communications Board. Phone: 715-632-2827.

Technical Facilities: 4.89-kw ERP, 458-ft. above ground, 1588-ft. above sea level, lat. 44° 01' 13", long. 89° 33' 29".

Ownership: Wisconsin Educational Communications Board.

**Darlington**—W56AB, Ch. 56, City of Darlington. Phone: 608-776-4970.

Technical Facilities: 0.654-kw ERP, lat. 42° 40' 47", long. 90° 07' 37".

Ownership: City of Darlington, Wisconsin.

**Eau Claire**—K060A, Ch. 6, Marcia T. Turner. Phone: 954-732-9539.

Technical Facilities: 0.9-kw ERP, 390-ft. above ground, 1509-ft. above sea level, lat. 44° 55' 43", long. 91° 32' 32".

Ownership: Marcia T. Turner.

**Elk Mound**—W45CF, Ch. 45, Magnum Radio Inc. Phone: 608-372-9600.

Technical Facilities: 1-kw ERP, 459-ft. above ground, 1378-ft. above sea level, lat. 44° 53' 05", long. 91° 23' 27".

Ownership: Magnum Radio Inc.

**Fence**—W45CD-D, Ch. 45, State of Wisconsin-Educational Communications Board. Phone: 715-632-2827.

Technical Facilities: 1.18-kw ERP, 492-ft. above ground, 2042-ft. above sea level, lat. 45° 44' 08", long. 88° 25' 40".

Began Operation: October 3, 1988.

Ownership: Wisconsin Educational Communications Board.

**Grantsburg**—W24CL-D, Ch. 24, State of Wisconsin-Educational Communications Board. Phone: 715-632-2827.

Technical Facilities: 1.56-kw ERP, 404-ft. above ground, 1470-ft. above sea level, lat. 45° 50' 29", long. 92° 28' 15".

Began Operation: January 3, 1989.

Ownership: Wisconsin Educational Communications Board.

**Green Bay**—W30BU, Ch. 30, Three Angels Broadcasting Network Inc. Phone: 618-627-4651. Fax: 618-627-4155.

Studio: 3391 Charley Good Rd, West Frankfort, IL 62896.

Technical Facilities: 0.33-w TPO, 14.7-kw ERP, 459-ft. above ground, 1420-ft. above sea level, lat. 44° 21' 32", long. 87° 59' 07".

Holds CP for change to 8.26-kw ERP, BDFCDTL-20090806ACF.

Transmitter: 3237 Shirley Rd.

Ownership: Three Angels Broadcasting Network Inc.

Personnel: Moses Primo, Chief Engineer; Linda Shelton, Program Director.

**Green Bay**—W49CB, Ch. 49, Word of God Fellowship Inc. (KTBN-TV Ch. 23 Santa Ana) Phone: 817-799-2138.

Technical Facilities: 1000-w TPO, 22.3-kw ERP, 587-ft. above ground, 1476-ft. above sea level, lat. 44° 24' 32", long. 87° 59' 31".

Transmitter: Glenmore Rd., 4.4-mi. SE of Depere Twp.

Began Operation: September 23, 1988.

Ownership: Word of God Fellowship Inc.

Personnel: Paul Crouch, General Manager; Ben Miller, Chief Engineer; Rod Henke, Sales Manager.

**Hayward**—K31GH, Ch. 31, KQDS Acquisition Corp. (KQDS-TV Ch. 17 Duluth) Phone: 701-277-1515.

Technical Facilities: 16.4-kw ERP, 252-ft. above ground, 1722-ft. above sea level, lat. 45° 59' 52", long. 91° 24' 14".

Ownership: KQDS Acquisition Corp.

**Janesville**—W65EE, Ch. 65, Word of God Fellowship Inc. (KTBN-TV Ch. 23 Santa Ana) Phone: 817-799-2138.

Technical Facilities: 20.3-kw ERP, 180-ft. above ground, 1150-ft. above sea level, lat. 42° 41' 09", long. 89° 09' 05".

Began Operation: October 26, 1992.

Ownership: Word of God Fellowship Inc.

**La Crosse**—W50DR-D, Ch. 50, KTTC Television Inc. Phone: 217-223-5100.

Technical Facilities: 15-kw ERP, 740-ft. above ground, 1966-ft. above sea level, lat. 43° 48' 23", long. 91° 22' 02".

Began Operation: February 13, 1990.

Ownership: Quincy Newspapers Inc.

**La Crosse**—W58DQ, Ch. 58, Western Family Television Inc. Phone: 406-442-2655.

Technical Facilities: 0.002-kw ERP, 20-ft. above ground, 689-ft. above sea level, lat. 43° 49' 59", long. 91° 14' 56".

Ownership: Western Family Television Inc.

■ **Madison**—W23BW, Ch. 23, Three Angels Broadcasting Network Inc. Phone: 618-627-4651. Fax: 618-627-4155.

Studio: 3391 Charley Good Rd, West Frankfort, IL 62896.

Technical Facilities: 38.5-kw ERP, 300-ft. above ground, 1367-ft. above sea level, lat. 43° 03' 09", long. 89° 28' 42".

Holds CP for change to 11.81-kw ERP, BDFCDTA-20090812AAQ.

Transmitter: TCBY Bldg., Downtown Little Rock. Began Operation: June 4, 1990.

Ownership: Three Angels Broadcasting Network Inc.

Personnel: Moses Primo, Chief Engineer; Linda Shelton, Program Director.

■ **Madison**—W38CT, Ch. 38, Word of God Fellowship Inc. (KTBN-TV Ch. 23 Santa Ana) Phone: 817-799-2138.

Technical Facilities: 14.1-kw ERP, 282-ft. above ground, 1438-ft. above sea level, lat. 43° 03' 09", long. 89° 28' 42".

Began Operation: June 28, 1991.

Ownership: Word of God Fellowship Inc.

■ **Madison-Middleton**—W08CK, Ch. 8, Science of Identity Foundation. Phone: 808-261-8815.

Technical Facilities: 10-w TPO, 0.036-kw ERP, 180-ft. above ground, 1132-ft. above sea level, lat. 43° 04' 30", long. 89° 22' 52".

Holds CP for change to channel number 36, 15-kw ERP, 174-ft. above ground, 1125-ft. above sea level, BDISDTL-20090518AAD.

Transmitter: 3 Pinckney St., Madison.

Began Operation: March 24, 1992.

Ownership: Science of Identity Foundation.

■ **Milwaukee**—WBWT-LP, Ch. 38, Bustos Media of Wisconsin License LLC. Phone: 916-368-6300.

Studio: 1136 S 108th St, West Allis, WI 53214.

Technical Facilities: 25-kw ERP, 650-ft. above ground, 1278-ft. above sea level, lat. 43° 05' 46", long. 87° 59' 15".

Began Operation: December 18, 2000.

Ownership: Bustos Media of Wisconsin License LLC.

Personnel: Ana Bermudez, General Manager.

■ **Milwaukee**—WMKE-CA, Ch. 7, KM LPTV of Milwaukee LLC. Phone: 847-674-0864. Fax: 847-674-9188.

Technical Facilities: 500-w TPO, 3-kw ERP, 591-ft. above ground, 1201-ft. above sea level, lat. 43° 02' 20", long. 87° 55' 04".

Transmitter: Marc Plaza, 509 W. Wisconsin Ave.

Multichannel TV Sound: Stereo only.

Ownership: KM Communications Inc.

Personnel: K. C. Bae, General Manager; Stan Byers, Chief Engineer.

■ **Milwaukee**—WMLW-CA, Ch. 41, Channel 41 & 63 LP. Phones: 312-705-2600; 414-777-5800. Fax: 414-777-5802.

Studio: 809 S. 60th St., Milwaukee, WI 53214.

Technical Facilities: 37-kw ERP, 1086-ft. above ground, 1709-ft. above sea level, lat. 43° 06' 42", long. 87° 55' 50".

Holds CP for change to channel number 24, 150-kw ERP, BDISTTA-20081230ACP.

Ownership: Weigel Broadcasting Co.

Personnel: Norman H. Shapiro, General Manager; Peter Zomaya, Sales Manager; Jim Hall, Chief Engineer.

■ **Milwaukee**—WMLW-LD, Ch. 13, Channel 41 & 63 LP. Phone: 312-705-2600.

Technical Facilities: 0.3-kw ERP, 909-ft. above ground, 1532-ft. above sea level, lat. 43° 06' 42", long. 87° 55' 50".

Ownership: Weigel Broadcasting Co.

■ **Milwaukee**—WYTU-LD, Ch. 17, Channel 41 & 63 LP. Phone: 312-705-2600.

Technical Facilities: 2.1-kw ERP, 938-ft. above ground, 1562-ft. above sea level, lat. 43° 06' 42", long. 87° 55' 50".

Holds CP for change to 15-kw ERP, BPDTL-20090923ACP.

Began Operation: December 10, 2007.

Ownership: Weigel Broadcasting Co.

■ **Milwaukee**—WYTU-LP, Ch. 63, Channel 41 & 63 LP. (WCIU-TV Ch. 27 Chicago) Phone: 312-705-2600.

Technical Facilities: 137-kw ERP, 1073-ft. above ground, 1696-ft. above sea level, lat. 43° 06' 42", long. 87° 55' 50".

Holds CP for change to channel number 49, BDISTTL-20080801AXK.

Began Operation: May 13, 1983/February 2, 1983.

Ownership: Weigel Broadcasting Co.

■ **Minocqua**—W02CF, Ch. 2, Three Angels Broadcasting Network Inc. Phone: 618-627-4651. Fax: 618-627-4155.

Technical Facilities: 10-w TPO, 0.294-kw ERP, 1739-ft. above sea level, lat. 45° 53' 05", long. 89° 46' 50".

Transmitter: 8674 Pine Hurst Dr.

Ownership: Three Angels Broadcasting Network Inc.

Personnel: Moses Primo, Chief Engineer.

■ **Minocqua**—W31BA, Ch. 31, Three Angels Broadcasting Network Inc. Phone: 618-627-4651. Fax: 618-627-4155.

Studio: 3391 Charley Good Rd, West Frankfort, IL 62896.

Technical Facilities: 1000-w TPO, 15.6-kw ERP, 479-ft. above ground, 2080-ft. above sea level, lat. 45° 53' 21", long. 89° 47' 58".

Holds CP for change to channel number 39, 2.3-kw ERP, 226-ft. above ground, 1786-ft. above sea level, lat. 45° 53' 04.7", long. 89° 46' 50". BDISDTL-20090409ALM.

Transmitter: 0.2-mi. NE of SR 70 & Mercer Lake Rd.

Began Operation: December 30, 1992.

Ownership: Three Angels Broadcasting Network Inc.

Personnel: Moses Primo, Chief Engineer.

■ **Ripon**—W17CF, Ch. 17, Trinity Broadcasting Network Inc. Phone: 714-832-2950. Fax: 714-730-0661.

Technical Facilities: 1000-w TPO, 49.9-kw ERP, 299-ft. above ground, 1053-ft. above sea level, lat. 44° 03' 51", long. 88° 31' 43".

Transmitter: 3480 N. Shore Dr.

Ownership: Trinity Broadcasting Network Inc.

■ **River Falls**—W47CO-D, Ch. 47, State of Wisconsin-Educational Communications Board. Phone: 715-632-2827.

Technical Facilities: 1.6-kw ERP, 351-ft. above ground, 1391-ft. above sea level, lat. 44° 54' 10", long. 92° 41' 28".

Ownership: Wisconsin Educational Communications Board.

■ **Sayner & Vilas County**—W57AR, Ch. 57, Gray Television Licensee LLC. Phone: 715-835-1313.

Technical Facilities: 1.72-kw ERP, lat. 46° 01' 55", long. 89° 31' 48".

Ownership: Gray Television Inc.

■ **Sayner/Vilas County**—W42DH-D, Ch. 42, Gray Television Licensee LLC. Phone: 715-845-4211.

Technical Facilities: 15-kw ERP, 443-ft. above ground, 2148-ft. above sea level, lat. 46° 01' 55", long. 89° 31' 48".

Ownership: Gray Television Inc.

■ **Sister Bay**—W18CU-D, Ch. 18, State of Wisconsin-Educational Communications Board. Phone: 715-632-2827.

Technical Facilities: 1.95-kw ERP, 490-ft. above ground, 1270-ft. above sea level, lat. 45° 14' 19", long. 87° 05' 27".

Ownership: Wisconsin Educational Communications Board.

■ **Sturgeon Bay**—W22BW, Ch. 22, Journal Broadcast Corp.

Technical Facilities: 8.8-kw ERP, lat. 44° 54' 14", long. 87° 21' 03".

Transmitter: Door County Hwy., 4.5-mi N of Sturgeon Bay.

Ownership: Journal Communications Inc.

■ **Tigerton, etc.**—W04CW, Ch. 4, VCY America Inc. Phone: 414-935-3000.

Technical Facilities: 0.251-kw ERP, 185-ft. above ground, 1302-ft. above sea level, lat. 44° 42' 03.9", long. 88° 53' 24.4".

Began Operation: January 18, 1994.

Ownership: VCY America Inc.

Personnel: Vic Eliason, General Manager.

■ **Tomah**—WIBU-LP, Ch. 51, Magnum Radio Inc. Phone: 608-372-9600. Fax: 608-372-7566.

Technical Facilities: 150-kw ERP, 470-ft. above ground, 1910-ft. above sea level, lat. 43° 53' 50", long. 90° 34' 57".

Holds CP for change to 15-kw ERP, BDFCDTL-20090824ABM.

Transmitter: 1.3-mi. at a bearing of 315 degrees T from Ridgeville.

Began Operation: August 11, 1999.

Ownership: David R. Magnum.

■ **Waukesha**—WTAS-LP, Ch. 47, Waukesha Tower Assoc. Phone: 262-783-8800.

Technical Facilities: 39.7-kw ERP, 449-ft. above ground, 1493-ft. above sea level, lat. 42° 58' 05", long. 88° 11' 24".

Ownership: Waukesha Tower Assoc.

Personnel: Robert von Bereghy, General Manager; Nancy Taft, Station Manager; Bob Truscott, Chief Engineer.

■ **Wausau**—W27AU, Ch. 27, Northland Television LLC. Phone: 212-888-5500.

Technical Facilities: 10.4-kw ERP, lat. 44° 53' 17", long. 89° 39' 07".

Holds CP for change to 1.1-kw ERP, 194-ft. above ground, 1765-ft. above sea level, BDFCDTL-20080403ADE.

Ownership: Rockfleet Broadcasting LP.

■ **Whiting**—W06BU, Ch. 6, MS Communications LLC. Phone: 414-765-9737.

Technical Facilities: 10-w TPO, 0.007-kw ERP, 105-ft. above ground, 1191-ft. above sea level, lat. 44° 32' 36", long. 89° 40' 07".

Transmitter: 0.25-mi N of Dear Lane & County Trunk E junction.

Ownership: MS Communications LLC.

■ **Whiting**—W16AY, Ch. 16, MS Communications LLC. Phone: 414-765-9737.

Technical Facilities: 0.007-kw ERP, 105-ft. above ground, 1191-ft. above sea level, lat. 44° 32' 36", long. 89° 40' 07".

Transmitter: 6.4-mi. WNW of downtown Whiting.

Ownership: MS Communications LLC.

■ **Whiting**—W18CS, Ch. 43, MS Communications LLC. Phone: 414-765-9737.

Technical Facilities: 0.007-kw ERP, 105-ft. above ground, 1191-ft. above sea level, lat. 44° 32' 36", long. 89° 40' 07".

Transmitter: 6.4-mi. WNW of Whiting.

Ownership: MS Communications LLC.

■ **Whiting**—W24BV, Ch. 24, MS Communications LLC. Phone: 414-765-9737.

Technical Facilities: 1000-w TPO, 0.007-kw ERP, 105-ft. above ground, 1086-ft. above sea level, lat. 44° 32' 36", long. 89° 40' 07".

Transmitter: 6.4-mi. WNW of Whiting.

Ownership: MS Communications LLC.

■ **Whiting**—W31CI, Ch. 31, MS Communications LLC. Phone: 414-765-9737.

Technical Facilities: 1000-w TPO, 0.007-kw ERP, 105-ft. above ground, 1086-ft. above sea level, lat. 44° 32' 36", long. 89° 40' 07".

Transmitter: Deer Lane, 0.25-mi. N of County Trunk E junction.

Ownership: MS Communications LLC.

■ **Whiting**—W40BC, Ch. 40, MS Communications LLC. Phone: 414-765-9737.

Technical Facilities: 1000-w TPO, 0.007-kw ERP, 105-ft. above ground, 1191-ft. above sea level, lat. 44° 32' 36", long. 89° 40' 07".

Transmitter: 6.4-mi. WNW of Whiting.

Ownership: MS Communications LLC.

■ **Whiting**—W60CI, Ch. 60, MS Communications LLC. Phone: 414-765-9737.

Technical Facilities: 87-w TPO, 0.007-kw ERP, 105-ft. above ground, 1191-ft. above sea level, lat. 44° 32' 36", long. 89° 40' 07".

Transmitter: Deer Lane, 0.25-mi. N of County Trunk E Junction.

Ownership: MS Communications LLC.

■ **Whiting**—W62DA, Ch. 62, MS Communications LLC. Phone: 414-765-9737.

Technical Facilities: 0.007-kw ERP, 105-ft. above ground, 1086-ft. above sea level, lat. 44° 32' 36", long. 89° 40' 07".

Transmitter: 6.4-mi. WNW of downtown Whiting.

Ownership: MS Communications LLC.



Wyoming

**Big Laramie, etc.**—K03CR, Ch. 3, Laramie Plains Antenna TV Association Inc. Phone: 307-721-9904.

Technical Facilities: 10-w TPO, 0.06-kw ERP, lat. 41° 14' 16", long. 105° 27' 48".

Ownership: Laramie Plains Antenna TV Association Inc.

**Big Laramie, etc.**—K12FY, Ch. 12, Laramie Plains Antenna TV Association Inc. Phone: 307-721-9904.

Technical Facilities: 10-w TPO, 0.1-kw ERP, lat. 41° 14' 16", long. 105° 27' 48".

Ownership: Laramie Plains Antenna TV Association Inc.

**Big Piney, etc.**—K07HM, Ch. 7, Upper Green TV System. (KTWO-TV Ch. 17 Casper) Phone: 307-276-3486.

Technical Facilities: 0.01-kw ERP, 7506-ft. above sea level, lat. 42° 34' 11", long. 109° 54' 39".

Ownership: Upper Green TV System.

**Big Piney, etc.**—K10HO, Ch. 10, Upper Green TV System. (KTVX Ch. 40 Salt Lake City) Phone: 307-276-3486.

Technical Facilities: 0.049-kw ERP, lat. 42° 34' 11", long. 109° 54' 39".

Ownership: Upper Green TV System.

**Big Piney, etc.**—K12AH, Ch. 12, Upper Green TV System. (KIDK Ch. 36 Idaho Falls) Phone: 307-276-3486.

Technical Facilities: 0.01-kw ERP, lat. 42° 34' 11", long. 109° 54' 39".

Ownership: Upper Green TV System.

**Big Piney, etc.**—K24DA, Ch. 24, Sublette County. Phone: 307-276-3486.

Technical Facilities: 0.067-kw ERP, 59-ft. above ground, 7539-ft. above sea level, lat. 42° 34' 11", long. 109° 54' 39".

Ownership: Sublette County.

**Big Piney, etc.**—K33JQ-D, Ch. 33, Sublette County. Phone: 307-276-3486.

Technical Facilities: 0.02-kw ERP, 66-ft. above ground, 7546-ft. above sea level, lat. 42° 34' 11", long. 109° 54' 39".

Ownership: Sublette County.

**Bigelow Bench area**—K36DD, Ch. 36, Daggett County. (KSL-TV Ch. 38 Salt Lake City) Phone: 435-784-3154.

Technical Facilities: 0.45-kw ERP, 10-ft. above ground, 8291-ft. above sea level, lat. 41° 21' 01", long. 110° 54' 24".

Ownership: Daggett County.

**Bigelow Bench area**—K38BZ, Ch. 38, Daggett County. (KUTV Ch. 34 Salt Lake City) Phone: 435-784-3154.

Technical Facilities: 0.32-kw ERP, 10-ft. above ground, 8281-ft. above sea level, lat. 41° 21' 01", long. 110° 54' 24".

Ownership: Daggett County.

**Bigelow Bench area**—K40BX, Ch. 40, Daggett County. (KTVX Ch. 40 Salt Lake City) Phone: 435-784-3154.

Technical Facilities: 0.33-kw ERP, 10-ft. above ground, 8281-ft. above sea level, lat. 41° 21' 01", long. 110° 54' 24".

Ownership: Daggett County.

**Bondurant**—K69DD, Ch. 69, Silverton Broadcasting Co. LLC. (KTWO-TV Ch. 17 Casper) Phone: 310-476-2217.

Technical Facilities: 2.37-kw ERP, lat. 43° 06' 22", long. 110° 13' 46".

Ownership: Silverton Broadcasting Co. LLC.

**Buffalo**—K11UT, Ch. 11, Central Wyoming College. Phone: 307-856-6944.

Technical Facilities: 0.075-kw ERP, 20-ft. above ground, 4820-ft. above sea level, lat. 44° 19' 44", long. 106° 41' 30".

Ownership: Central Wyoming College.

**Buffalo**—K19GX-D, Ch. 19, Central Wyoming College. Phone: 307-856-6944.

Technical Facilities: 0.25-kw ERP, 20-ft. above ground, 1820-ft. above sea level, lat. 44° 19' 44", long. 106° 41' 30".

Began Operation: January 8, 2010.

Ownership: Central Wyoming College.

**Carter**—K08HB, Ch. 8, Upper Bear River TV Service. (KTVX Ch. 40 Salt Lake City)

Technical Facilities: 0.06-kw ERP, lat. 41° 21' 14", long. 110° 54' 38".

Ownership: Upper Bear River TV Service.

**Casper**—K06KH, Ch. 6, Casper Community College District. Phone: 307-268-2547. Fax: 307-235-1461.

Technical Facilities: 100-w TPO, 0.162-kw ERP, 102-ft. above ground, 8118-ft. above sea level, lat. 42° 44' 26", long. 106° 21' 34".

Transmitter: 7.5-mi. S of Casper, on Casper Mountain.

Ownership: Casper Community College District.

**Casper**—K23HQ, Ch. 23, Telecom Wireless LLC. Phone: 951-614-2416.

Technical Facilities: 10-kw ERP, 214-ft. above ground, 5379-ft. above sea level, lat. 42° 50' 32.1", long. 106° 13' 04.92".

Ownership: Telecom Wireless LLC.

**Casper**—K26ES, Ch. 26, Wyomedia Corp. Phone: 307-577-5923. Fax: 307-577-5928.

Technical Facilities: 117-w TPO, 0.904-kw ERP, 281-ft. above ground, 8298-ft. above sea level, lat. 42° 44' 37", long. 106° 18' 26".

Transmitter: 1-mi. SW of State Rte. 251.

Began Operation: October 29, 1997.

Ownership: Wyomedia Corp.

Personnel: Mark Nelbone, General Manager; Roger Latrance, Chief Engineer; Tina Nelbone, Sales Manager.

**Casper**—K31HT, Ch. 31, EICB-TV East LLC. Phone: 214-770-7770.

Technical Facilities: 0.015-kw ERP, 120-ft. above ground, 8204-ft. above sea level, lat. 42° 44' 26", long. 106° 21' 43".

Holds CP for change to 16-ft. above ground, 7953-ft. above sea level, BMDPTL-2007051AFC.

Ownership: EICB-TV LLC.

**Casper**—K33GI, Ch. 33, Trinity Broadcasting Network Inc. (KTBN-TV Ch. 23 Santa Ana) Phone: 714-832-2950. Fax: 714-730-0661.

Technical Facilities: 20-kw ERP, 164-ft. above ground, 8182-ft. above sea level, lat. 42° 44' 26", long. 106° 21' 36".

Holds CP for change to 15-kw ERP, lat. 42° 44' 26", long. 106° 21' 34". BDFCDT-20060331AVD.

Ownership: Trinity Broadcasting Network Inc.

**Casper**—K36GT, Ch. 36, Turner Enterprises. Phone: 954-732-9539.

Technical Facilities: 20-kw ERP, 164-ft. above ground, 8202-ft. above sea level, lat. 42° 44' 30", long. 106° 18' 29".

Ownership: Marcia T. Turner.

**Casper**—K47HQ, Ch. 47, Manna Media Corp. Phone: 307-237-3391.

Studio: 2251 Mariposa Blvd., Casper, WY 82604.

Technical Facilities: 0.03-kw ERP, 195-ft. above ground, 5169-ft. above sea level, lat. 42° 52' 55", long. 106° 17' 11".

Transmitter: 2370 N. Station Rd., Casper.

Ownership: Manna Media Corp.

Personnel: Fred Hildebrand, Chief Engineer; John S. Runge, Business Manager.

**Cheyenne**—K14LV, Ch. 14, Hosanna Apostolic Ministries Broadcasting Corp. Phone: 520-971-9274.

Technical Facilities: 11.2-kw ERP, 30-ft. above ground, 6201-ft. above sea level, lat. 41° 10' 01", long. 104° 45' 21".

Holds CP for change to 15-kw ERP, 66-ft. above ground, 6168-ft. above sea level, lat. 41° 00' 11.2", long. 104° 54' 19.1". BDFCDT-20090608ADL.

Began Operation: May 2, 2007.

Ownership: Hosanna Apostolic Ministries Broadcasting Corp.

**Cheyenne**—K49AY, Ch. 49, Echonet Corp. Phone: 720-266-1040.

Studio: 912 Central Ave., Cheyenne, WY 82001.

Technical Facilities: 1000-w TPO, 9.7-kw ERP, 116-ft. above ground, 6174-ft. above sea level, lat. 41° 08' 04", long. 104° 49' 02".

Transmitter: 18th & Carey, Cheyenne.

Ownership: Echonet Corp.

Personnel: Clara Rivas, General & Sales Manager; Gunter Auerbach, Chief Engineer.

**Cheyenne**—KCHY-LP, Ch. 13, Bozeman Trail Communications Co. Phone: 775-336-0604.

Technical Facilities: 3-kw ERP, 137-ft. above ground, 6249-ft. above sea level, lat. 41° 09' 34", long. 104° 43' 21".

Ownership: Sunbelt Communications Co.

**Cheyenne**—KDEV-LP, Ch. 40, Fusion Communications Inc. Phone: 563-445-3071.

Technical Facilities: 10-kw ERP, 197-ft. above ground, 6657-ft. above sea level, lat. 41° 08' 55", long. 104° 57' 24".

Holds CP for change to 150-kw ERP, lat. 41° 08' 55", long. 104° 57' 22". BMDPTL-20080408AES.

Began Operation: March 15, 2007.

Ownership: Fusion Communications Inc.

**Cheyenne**—KGSC-LD, Ch. 47, The Spirit of the Lord Ministries. Phone: 307-632-5882.

Technical Facilities: 4.58-kw ERP, 108-ft. above ground, 6223-ft. above sea level, lat. 41° 09' 34", long. 104° 43' 19".

Began Operation: March 14, 2007.

Ownership: The Spirit of the Lord Ministries.

**Cheyenne**—KKRR-LP, Ch. 45, Robert R. Rule. Phone: 307-637-7777.

Technical Facilities: 10.3-kw ERP, 62-ft. above ground, 6233-ft. above sea level, lat. 41° 10' 01", long. 104° 45' 21".

Began Operation: December 20, 2000.

Ownership: Robert R. Rule.

**■ Cheyenne**—KMAH-LP, Ch. 39, Robert R. Rule.

Technical Facilities: 1000-w TPO, 10.25-kw ERP, 6204-ft. above sea level, lat. 41° 10' 01", long. 104° 45' 21".

Transmitter: 5318 Braehill Rd.

Ownership: Robert R. Rule.

**Chugwater**—K12QG, Ch. 12, Town of Chugwater. Phone: 307-422-3493.

Technical Facilities: 3-kw ERP, 138-ft. above ground, 5699-ft. above sea level, lat. 41° 46' 02", long. 104° 48' 57".

Ownership: Town of Chugwater.

**Clareton**—K28KM-D, Ch. 28, Mark III Media Inc. (KGWC-TV Ch. 14 Casper) Phone: 307-577-5923.

Technical Facilities: 1.12-kw ERP, 49-ft. above ground, 5150-ft. above sea level, lat. 43° 42' 08", long. 105° 06' 11".

Began Operation: April 14, 1989.

Ownership: Mark III Media Inc.

**Clark, etc.**—K07QA, Ch. 7, Central Wyoming College. (KRMA-TV Ch. 18 Denver) Phone: 307-856-6944.

Technical Facilities: 0.127-kw ERP, lat. 44° 56' 20", long. 109° 07' 00".

Ownership: Central Wyoming College.

**Clark, etc.**—K09OH, Ch. 9, Park County. (KULR-TV Ch. 11 Billings) Phone: 307-527-8715.

Technical Facilities: 0.127-kw ERP, 4423-ft. above sea level, lat. 44° 56' 20", long. 109° 07' 00".

Began Operation: May 19, 1980.

Ownership: Park County, Wyoming.

**Clark, etc.**—K11PK, Ch. 11, Park County. (KTWO-TV Ch. 17 Casper) Phone: 307-527-8715.

Technical Facilities: 0.127-kw ERP, 4423-ft. above sea level, lat. 44° 56' 20", long. 109° 07' 00".

Began Operation: March 18, 1981.

Ownership: Park County, Wyoming.

**Clark, etc.**—K13QA, Ch. 13, Park County. Phone: 307-527-8715.

Technical Facilities: 0.123-kw ERP, lat. 44° 56' 20", long. 109° 07' 00".

Began Operation: May 19, 1980.

Ownership: Park County, Wyoming.

**Clark, etc.**—K23IX-D, Ch. 23, Central Wyoming College. Phone: 307-856-6944.

Technical Facilities: 0.25-kw ERP, 33-ft. above ground, 4416-ft. above sea level, lat. 44° 56' 20", long. 109° 07' 00".

Began Operation: January 7, 2010.

Ownership: Central Wyoming College.

**Clarks Fork, etc.**—K02LH, Ch. 2, Central Wyoming College. (KRMA-TV Ch. 18 Denver) Phone: 307-856-6944.

Technical Facilities: 0.05-kw ERP, lat. 44° 53' 37", long. 109° 38' 22".

Ownership: Central Wyoming College.

**Clarks Fork, etc.**—K06KT, Ch. 6, Park County. (KTWO-TV Ch. 17 Casper) Phone: 307-527-8715.

## Wyoming — Low Power TV & TV Translator Stations

Technical Facilities: 0.05-kw ERP, lat. 44° 53' 37", long. 109° 38' 22".

Began Operation: March 14, 1983.  
Ownership: Park County, Wyoming.

**Clarks Fork, etc.**—K07GG, Ch. 7, Park County. Phone: 307-527-8715.

Technical Facilities: 0.01-kw ERP, lat. 44° 53' 42", long. 109° 38' 12".

Ownership: Park County, Wyoming.

**Clarks Fork, etc.**—K09GI, Ch. 9, Park County. (KULR-TV Ch. 11 Billings) Phone: 307-527-8715.

Technical Facilities: 0.012-kw ERP, lat. 44° 53' 42", long. 109° 38' 12".

Ownership: Park County, Wyoming.

**Cody**—K15AD, Ch. 15, Rob-Art Inc.

Technical Facilities: 1.46-kw ERP, 7651-ft. above sea level, lat. 44° 29' 48", long. 109° 09' 07".

Ownership: Rob-Art Inc.

**Cody**—K34HZ, Ch. 34, EICB-TV East LLC. Phone: 214-770-7770.

Technical Facilities: 0.05-kw ERP, 20-ft. above ground, 7625-ft. above sea level, lat. 44° 29' 48", long. 109° 09' 07".

Holds CP for change to 5-kw ERP, BDFCDTL-20080403ACV.

Ownership: EICB-TV LLC.

**Cody**—K45BW, Ch. 45, Park County. (KHMT Ch. 22 Hardin) Phone: 307-527-8715.

Technical Facilities: 1.28-kw ERP, 20-ft. above ground, 6568-ft. above sea level, lat. 44° 36' 25", long. 108° 51' 30".

Began Operation: January 31, 1989.

Ownership: Park County, Wyoming.

**Cody**—K53AL, Ch. 53, Park County. Phone: 307-527-8715.

Technical Facilities: 1.18-kw ERP, 6575-ft. above sea level, lat. 44° 36' 25", long. 108° 51' 30".

Ownership: Park County, Wyoming.

**Cody & Powell**—K40JU-D, Ch. 40, Central Wyoming College. Phone: 307-856-6944.

Technical Facilities: 0.25-kw ERP, 36-ft. above ground, 6581-ft. above sea level, lat. 44° 35' 14", long. 108° 51' 08".

Ownership: Central Wyoming College.

**Cody & Powell**—K49AI, Ch. 49, Central Wyoming College. Phone: 307-856-6944.

Technical Facilities: 1-kw ERP, 6581-ft. above sea level, lat. 44° 35' 14", long. 108° 51' 08".

Ownership: Central Wyoming College.

**Cody, etc.**—K47AD, Ch. 47, Park County. (KTWO-TV Ch. 17 Casper) Phone: 307-527-8715.

Technical Facilities: 0.1-kw ERP, 6558-ft. above sea level, lat. 44° 36' 25", long. 108° 51' 30".

Began Operation: January 3, 1984.

Ownership: Park County, Wyoming.

**Cody, etc.**—K51AK, Ch. 51, Park County. (KULR-TV Ch. 11 Billings) Phone: 307-527-8715.

Technical Facilities: 1.18-kw ERP, 6575-ft. above sea level, lat. 44° 36' 25", long. 108° 51' 30".

Began Operation: March 18, 1981.

Ownership: Park County, Wyoming.

**Cody, etc.**—K55CA, Ch. 55, Park County. Phone: 307-527-8715.

Technical Facilities: 1.18-kw ERP, 20-ft. above ground, 6575-ft. above sea level, lat. 44° 36' 25", long. 108° 51' 30".

Holds CP for change to channel number 43, 15-kw ERP, BDISDTT-20090630AGM.

Began Operation: May 19, 1980.

Ownership: Park County, Wyoming.

**Cora, etc.**—K22IY, Ch. 22, Cora Peak TV Association. (KTWO-TV Ch. 17 Casper) Phone: 307-276-3486.

Technical Facilities: 0.27-kw ERP, 71-ft. above ground, 7971-ft. above sea level, lat. 42° 55' 09", long. 110° 00' 52".

Ownership: Cora Peak TV Association.

**Diamond Basin**—K04DA, Ch. 4, Park County. Phone: 307-527-8715.

Technical Facilities: 0.021-kw ERP, lat. 44° 29' 29", long. 109° 10' 08".

Ownership: Park County, Wyoming.

**Diamond Basin, etc.**—K05CB, Ch. 5, Park County. (KULR-TV Ch. 11 Billings) Phone: 307-527-8715.

Technical Facilities: 0.158-kw ERP, 7930-ft. above sea level, lat. 44° 29' 29", long. 109° 10' 08".

Ownership: Park County, Wyoming.

**Douglas**—K09XL, Ch. 9, Wyomedia Corp. Phone: 307-577-5923. Fax: 307-577-5928.

Technical Facilities: 0.5-kw ERP, 20-ft. above ground, 5046-ft. above sea level, lat. 42° 45' 47", long. 105° 25' 12".

Holds CP for change to 0.057-kw ERP, 20-ft. above ground, 5043-ft. above sea level, lat. 42° 45' 47", long. 105° 25' 13". BDFCDTV-20100429ADU.

Began Operation: August 11, 2003.

Ownership: Wyomedia Corp.

**Douglas**—K11RN-D, Ch. 11, Wyomedia Corp. (KFNB Ch. 20 Casper) Phone: 307-577-5923. Fax: 307-577-5928.

Technical Facilities: 0.16-kw ERP, 52-ft. above ground, 5079-ft. above sea level, lat. 42° 45' 47", long. 105° 25' 13".

Began Operation: October 20, 2009.

Ownership: Wyomedia Corp.

**Dubois, etc.**—K25AU, Ch. 25, Central Wyoming College. Phone: 307-856-6944.

Technical Facilities: 0.31-kw ERP, 69-ft. above ground, 9967-ft. above sea level, lat. 43° 29' 58", long. 109° 41' 16".

Ownership: Central Wyoming College.

**Dubois, etc.**—K47LK-D, Ch. 47, Central Wyoming College. Phone: 307-856-6944.

Technical Facilities: 0.1-kw ERP, 69-ft. above ground, 9967-ft. above sea level, lat. 43° 29' 58", long. 109° 41' 16".

Ownership: Central Wyoming College.

**Encampment**—K06BR, Ch. 6, Elk Mountain TV Co.

Technical Facilities: 0.095-kw ERP, lat. 41° 17' 10", long. 106° 44' 00".

Ownership: Elk Mountain TV Co.

**Encampment**—K08CP, Ch. 8, Elk Mountain TV Co. (KTWO-TV Ch. 17 Casper)

Technical Facilities: 0.095-kw ERP, lat. 41° 17' 10", long. 106° 44' 00".

Ownership: Elk Mountain TV Co.

**Evanston**—K23DS-D, Ch. 23, Central Wyoming College. Phone: 307-856-6944.

Technical Facilities: 0.23-kw ERP, 75-ft. above ground, 8455-ft. above sea level, lat. 41° 21' 01", long. 110° 54' 16".

Multichannel TV Sound: Stereo only.

Ownership: Central Wyoming College.

Personnel: Bob Spain, Chief Engineer; Ruby Calvert, General Manager.

**Evanston**—K28DV, Ch. 28, High Plains Broadcasting License Co. LLC. (KTVX Ch. 40 Salt Lake City; KUCW Ch. 48 Ogden) Phone: 580-269-2215.

Technical Facilities: 2.15-kw ERP, 20-ft. above ground, 8510-ft. above sea level, lat. 41° 21' 06", long. 110° 54' 20".

Ownership: High Plains Broadcasting LLC.

**Evanston**—K32DS, Ch. 32, Central Wyoming College. (KSL-TV Ch. 38 Salt Lake City) Phone: 307-856-6944.

Technical Facilities: 2.15-kw ERP, 20-ft. above ground, 8510-ft. above sea level, lat. 41° 21' 06", long. 110° 54' 20".

Ownership: Central Wyoming College.

**Evanston**—K50DR, Ch. 50, Larry H. Miller Communications Corp. Phone: 801-537-1414.

Technical Facilities: 100-w TPO, 2.12-kw ERP, 20-ft. above ground, 8507-ft. above sea level, lat. 41° 21' 06", long. 110° 54' 20".

Transmitter: Medicine Butte.

Ownership: Larry H. Miller Communications Corp.

**Evanston**—K54EH, Ch. 54, Central Wyoming College. Phone: 307-856-6944. Fax: 307-856-3893.

Technical Facilities: 100-w TPO, 2.12-kw ERP, 20-ft. above ground, 8510-ft. above sea level, lat. 41° 21' 06", long. 110° 54' 20".

Transmitter: Medicine Butte.

Ownership: Central Wyoming College.

Personnel: Greg Ray, General Manager; Roger A. Hicks, Chief Engineer.

**Evanston, etc.**—K15FR, Ch. 15, U. of Utah. (KUED Ch. 42 Salt Lake City) Phone: 801-585-3601.

Technical Facilities: 1.02-kw ERP, 30-ft. above ground, 8567-ft. above sea level, lat. 41° 21' 04", long. 11° 53' 50".

Transmitter: Approx. 6.2-mi. NE of Evanston.

Ownership: U. of Utah.

**Evanston, etc.**—K16HW-D, Ch. 16, U. of Utah. Phone: 801-585-3601.

Technical Facilities: 0.11-kw ERP, 30-ft. above ground, 8597-ft. above sea level, lat. 41° 21' 04", long. 110° 53' 50".

Began Operation: June 8, 2009.

Ownership: U. of Utah.

**Freedom**—K31DC, Ch. 31, Lower Star Valley TV Association. (KISU-TV Ch. 17 Pocatello)

Technical Facilities: 0.2-kw ERP, 13-ft. above ground, 8924-ft. above sea level, lat. 43° 07' 08", long. 111° 07' 46".

Ownership: Lower Star Valley Community.

**Freedom, etc.**—K66DU, Ch. 66, Lower Star Valley TV Association. (KTWO-TV Ch. 17 Casper)

Technical Facilities: 0.045-kw ERP, 39-ft. above ground, 8943-ft. above sea level, lat. 43° 06' 40", long. 111° 07' 25".

Ownership: Lower Star Valley Community.

**Freedom-Etna**—K33DS, Ch. 33, Lower Star Valley TV Association. (KTWO-TV Ch. 17 Casper)

Technical Facilities: 0.72-kw ERP, 16-ft. above ground, 6430-ft. above sea level, lat. 43° 01' 23", long. 111° 04' 21".

Ownership: Lower Star Valley Community.

■ **Gillette**—K06JM, Ch. 6, Duhamel Broadcasting Enterprises. (KOTA-TV Ch. 2 Rapid City) Phone: 605-342-2000.

Technical Facilities: 3-kw ERP, 128-ft. above ground, 5003-ft. above sea level, lat. 44° 15' 24", long. 105° 41' 40".

Ownership: Duhamel Broadcasting Enterprises.

**Gillette**—K09UI-D, Ch. 9, Duhamel Broadcasting Enterprises. Phone: 605-342-2000.

Technical Facilities: 0.3-kw ERP, 312-ft. above ground, 5121-ft. above sea level, lat. 44° 14' 35", long. 105° 32' 19".

Began Operation: August 7, 2009.

Ownership: Duhamel Broadcasting Enterprises.

**Gillette**—K10PC, Ch. 10, Telecom Wireless LLC. Phone: 954-614-2416.

Technical Facilities: 2-kw ERP, 417-ft. above ground, 5027-ft. above sea level, lat. 44° 18' 10", long. 105° 27' 00".

Ownership: Telecom Wireless LLC.

**Gillette**—K16AE-D, Ch. 16, Mark III Media Inc. (KGWC-TV Ch. 14 Casper) Phone: 307-577-5923.

Technical Facilities: 1.2-kw ERP, 69-ft. above ground, 5089-ft. above sea level, lat. 44° 12' 33", long. 105° 28' 05".

Began Operation: August 20, 1982.

Ownership: Mark III Media Inc.

**Gillette**—K22AD, Ch. 22, Rapid Broadcasting Co.

Technical Facilities: 27.5-kw ERP, 98-ft. above ground, 4806-ft. above sea level, lat. 44° 14' 53", long. 105° 29' 42".

Ownership: Rapid Broadcasting Co.

**Gillette**—K28CH, Ch. 28, Central Wyoming College. Phone: 307-856-6944.

Technical Facilities: 12.2-kw ERP, lat. 44° 18' 17", long. 105° 33' 53".

Ownership: Central Wyoming College.

**Gillette**—K43KW-D, Ch. 43, Central Wyoming College. Phone: 307-856-6944.

Technical Facilities: 3.2-kw ERP, 59-ft. above ground, 4954-ft. above sea level, lat. 44° 18' 17", long. 105° 33' 53".

Began Operation: April 1, 2009.

Ownership: Central Wyoming College.

**Glendo**—K21HQ, Ch. 21, Central Wyoming College. Phone: 307-856-6944.

Technical Facilities: 0.999-kw ERP, 197-ft. above ground, 5426-ft. above sea level, lat. 42° 20' 44", long. 105° 01' 54".



Ownership: Central Wyoming College.

**Greybull**—K41KM-D, Ch. 41, Central Wyoming College. Phone: 307-856-6944.

Technical Facilities: 0.25-kw ERP, 66-ft. above ground, 4639-ft. above sea level, lat. 44° 24' 47", long. 107° 59' 49".

Ownership: Central Wyoming College.

**Greybull**—K50JC, Ch. 50, Central Wyoming College. Phone: 307-856-6944.

Technical Facilities: 0.999-kw ERP, 69-ft. above ground, 4642-ft. above sea level, lat. 44° 24' 47", long. 107° 59' 49".

Ownership: Central Wyoming College.

■ **Jackson**—K13FZ, Ch. 13, NPG of Idaho Inc. (KIFI-TV Ch. 8 Idaho Falls) Phone: 816-271-8505.

Technical Facilities: 0.101-kw ERP, 23-ft. above ground, 7992-ft. above sea level, lat. 43° 27' 43", long. 110° 45' 12".

Ownership: News Press & Gazette Co.

**Jackson**—K29HG-D, Ch. 29, NPG of Idaho Inc. (KIFI-TV Ch. 8 Idaho Falls) Phone: 816-271-8505.

Technical Facilities: 0.128-kw ERP, 20-ft. above ground, 10469-ft. above sea level, lat. 43° 35' 50", long. 110° 52' 12".

Began Operation: September 17, 1991.

Ownership: News Press & Gazette Co.

**Jackson**—K36JD-D, Ch. 36, NPG of Idaho Inc. Phone: 816-271-8505.

Technical Facilities: 0.085-kw ERP, 46-ft. above ground, 8015-ft. above sea level, lat. 43° 27' 43", long. 110° 45' 12".

Began Operation: February 17, 2009.

Ownership: News Press & Gazette Co.

**Jackson**—K50BL, Ch. 50, Central Wyoming College. Phone: 307-856-6944.

Technical Facilities: 0.35-kw ERP, lat. 43° 27' 45", long. 110° 45' 03".

Ownership: Central Wyoming College.

**Jackson**—K56BT, Ch. 56, Silverton Broadcasting Co. LLC. (KTWO-TV Ch. 17 Casper) Phone: 310-476-2217.

Technical Facilities: 0.36-kw ERP, lat. 43° 35' 50", long. 110° 52' 13".

Ownership: Silverton Broadcasting Co. LLC.

**Jeffrey City**—K07NI, Ch. 7, Riverton Fremont TV Club Inc. (KGWC-TV Ch. 14 Casper)

Technical Facilities: 0.123-kw ERP, lat. 42° 23' 57", long. 107° 57' 20".

Transmitter: 10-mi. SW of Jeffrey City.

Ownership: Riverton Fremont TV Club Inc.

**Jeffrey City**—K09MI, Ch. 9, Riverton Fremont TV Club Inc. (KTWO-TV Ch. 17 Casper)

Technical Facilities: 0.123-kw ERP, lat. 42° 24' 39", long. 107° 57' 20".

Ownership: Riverton Fremont TV Club Inc.

**Jeffrey City**—K11MN, Ch. 11, Riverton Fremont TV Club Inc. (KRMA-TV Ch. 18 Denver)

Technical Facilities: 0.123-kw ERP, lat. 42° 23' 57", long. 107° 57' 20".

Ownership: Riverton Fremont TV Club Inc.

**Jeffrey City**—K13NW, Ch. 13, Riverton Fremont TV Club Inc. (KCNC-TV Ch. 35 Denver)

Technical Facilities: 0.123-kw ERP, 840-ft. above sea level, lat. 42° 23' 57", long. 107° 57' 20".

Ownership: Riverton Fremont TV Club Inc.

**Kemmerer**—K24GT-D, Ch. 24, Central Wyoming College. Phone: 307-856-6944.

Technical Facilities: 0.37-kw ERP, 25-ft. above ground, 8035-ft. above sea level, lat. 41° 50' 17", long. 110° 30' 11".

Ownership: Central Wyoming College.

**La Barge**—K02GE, Ch. 2, Central Wyoming College. (KSL-TV Ch. 38 Salt Lake City) Phone: 307-856-6944.

Technical Facilities: 0.013-kw ERP, lat. 42° 18' 45", long. 110° 19' 35".

Ownership: Central Wyoming College.

**La Barge**—K09J, Ch. 9, Central Wyoming College. (KTWO-TV Ch. 17 Casper) Phone: 307-856-6944.

Technical Facilities: 0.02-kw ERP, lat. 42° 19' 26", long. 110° 19' 08".

Ownership: Central Wyoming College.

**La Barge**—K62CS, Ch. 62, Central Wyoming College. (KTWO-TV Ch. 17 Casper) Phone: 307-856-6944.

Technical Facilities: 0.333-kw ERP, lat. 42° 19' 28", long. 110° 18' 27".

Ownership: Central Wyoming College.

**La Barge & Big Piney**—K06FD, Ch. 6, Central Wyoming College. (KTVX Ch. 40 Salt Lake City) Phone: 307-856-6944.

Technical Facilities: 0.07-kw ERP, 9032-ft. above sea level, lat. 42° 19' 27", long. 110° 19' 35".

Ownership: Central Wyoming College.

**La Barge, etc.**—K29HV-D, Ch. 29, Central Wyoming College. Phone: 307-856-6944.

Technical Facilities: 0.25-kw ERP, 23-ft. above ground, 9055-ft. above sea level, lat. 42° 09' 27", long. 110° 19' 39".

Ownership: Central Wyoming College.

**La Barge, etc.**—K42GZ, Ch. 42, Central Wyoming College. (KUTV Ch. 34 Salt Lake City) Phone: 307-856-6944.

Technical Facilities: 1-kw ERP, 23-ft. above ground, 9055-ft. above sea level, lat. 42° 09' 27", long. 110° 19' 39".

Ownership: Central Wyoming College.

**Lander**—K12HM, Ch. 12, Riverton Fremont TV Club Inc. (KTWO-TV Ch. 17 Casper) Phone: 307-856-3322.

Technical Facilities: 0.005-kw ERP, 5643-ft. above sea level, lat. 42° 52' 32", long. 108° 41' 42".

Ownership: Riverton Fremont TV Club Inc.

**Lander**—K22CI, Ch. 22, Silverton Broadcasting Co. LLC. (KTWO-TV Ch. 17 Casper) Phone: 310-476-2217.

Technical Facilities: 0.875-kw ERP, 108-ft. above ground, 5905-ft. above sea level, lat. 42° 54' 19", long. 108° 42' 34".

Ownership: Silverton Broadcasting Co. LLC.

**Laramie**—K14LK, Ch. 14, Bozeman Trail Communications Co. Phone: 775-336-0604.

Technical Facilities: 11-kw ERP, 101-ft. above ground, 8920-ft. above sea level, lat. 41° 17' 17", long. 105° 26' 42".

Ownership: Sunbelt Communications Co.

**Laramie**—K19FX, Ch. 19, SagamoreHill Broadcasting of Wyoming/Northern Colorado LLC. Phone: 706-855-8506.

Technical Facilities: 2.31-kw ERP, 56-ft. above ground, 8855-ft. above sea level, lat. 41° 17' 06", long. 105° 26' 41".

Holds CP for change to 0.68-kw ERP, BDFCDTT-20081031ABC.

Ownership: SagamoreHill Broadcasting LLC.

**Laramie**—K57AF, Ch. 57, Laramie Plains Antenna TV Association Inc. Phone: 307-721-9904.

Technical Facilities: 100-w TPO, 5.04-kw ERP, lat. 41° 14' 16", long. 105° 27' 48".

Ownership: Laramie Plains Antenna TV Association Inc.

**Laramie**—K59AM, Ch. 59, Laramie Plains Antenna TV Association Inc. (KWGN-TV Ch. 34 Denver)

Technical Facilities: 4.73-kw ERP, lat. 41° 14' 16", long. 105° 27' 48".

Ownership: Laramie Plains Antenna TV Association Inc.

**Laramie**—KHDE-LP, Ch. 25, Jenifer Juarez. Phone: 214-418-1068.

Technical Facilities: 10-kw ERP, 164-ft. above ground, 8048-ft. above sea level, lat. 41° 04' 53.2", long. 105° 29' 03.9".

Began Operation: January 24, 2008.

Ownership: Jenifer Juarez.

**Laramie**—KPAH-LP, Ch. 24, Robert R. Rule. Phone: 307-637-7777.

Technical Facilities: 4.2-kw ERP, 46-ft. above ground, 8845-ft. above sea level, lat. 41° 17' 06", long. 105° 26' 41".

Transmitter: Hill 8821, Sherman Mountains, E of Laramie.

Ownership: Robert R. Rule.

**Laramie & Bosler**—K10FQ, Ch. 10, Laramie Plains Antenna TV Association Inc. Phone: 307-721-9902.

Technical Facilities: 10-w TPO, 0.1-kw ERP, lat. 41° 14' 16", long. 105° 27' 48".

Ownership: Laramie Plains Antenna TV Association Inc.

**Little America, etc.**—K45GO, Ch. 45, Daggett County. (KUED Ch. 42 Salt Lake City) Phone: 435-784-3154.

Technical Facilities: 1.02-kw ERP, 30-ft. above ground, 8628-ft. above sea level, lat. 41° 06' 19", long. 110° 12' 13".

Holds CP for change to 0.294-kw ERP, BDFCDTT-20100119ADS.

Ownership: Daggett County.

**Lusk**—K12IS, Ch. 12, Silverton Broadcasting Co. LLC. (KTWO-TV Ch. 17 Casper) Phone: 310-476-2217.

Technical Facilities: 0.007-kw ERP, lat. 42° 47' 37", long. 104° 25' 20".

Ownership: Silverton Broadcasting Co. LLC.

**Manderson**—K06KW, Ch. 6, Town of Manderson.

Technical Facilities: 0.005-kw ERP, 4075-ft. above sea level, lat. 44° 15' 44", long. 107° 56' 36".

Ownership: Town of Manderson.

**Manderson, etc.**—K03GF, Ch. 3, Town of Manderson. (KRMA-TV Ch. 18 Denver) Phone: 307-568-2680.

Technical Facilities: 0.005-kw ERP, 4075-ft. above sea level, lat. 44° 15' 44", long. 107° 56' 36".

Began Operation: April 19, 1983.

Ownership: Town of Manderson.

**Manderson, etc.**—K07SU, Ch. 7, Town of Manderson.

Technical Facilities: 0.01-kw ERP, lat. 44° 15' 44", long. 107° 56' 36".

Ownership: Town of Manderson.

**Manderson, etc.**—K13TX, Ch. 13, Town of Manderson. (KULR-TV Ch. 11 Billings)

Technical Facilities: 0.01-kw ERP, lat. 44° 15' 44", long. 107° 56' 36".

Ownership: Town of Manderson.

**McKinnon, etc.**—K27DZ, Ch. 27, Daggett County. (KUTV Ch. 34 Salt Lake City) Phone: 435-784-3154.

Technical Facilities: 3.78-kw ERP, 26-ft. above ground, 8625-ft. above sea level, lat. 41° 06' 19", long. 110° 12' 13".

Ownership: Daggett County.

**McKinnon, etc.**—K29CR, Ch. 29, Daggett County TV Dept. (KSL-TV Ch. 38 Salt Lake City) Phone: 435-784-3154.

Technical Facilities: 3.78-kw ERP, 26-ft. above ground, 8625-ft. above sea level, lat. 41° 06' 19", long. 110° 12' 13".

Ownership: Daggett County.

**Medicine Bow**—K07LI, Ch. 7, Town of Medicine Bow. (KGWC-TV Ch. 14 Casper)

Technical Facilities: 0.032-kw ERP, lat. 41° 52' 50", long. 106° 04' 28".

Ownership: Town of Medicine Bow.

**Medicine Bow**—K09LS, Ch. 9, Town of Medicine Bow.

Technical Facilities: 0.028-kw ERP, lat. 41° 52' 50", long. 106° 04' 28".

Ownership: Town of Medicine Bow.

**Medicine Bow**—K13MP, Ch. 13, Town of Medicine Bow. (KTWO-TV Ch. 17 Casper)

Technical Facilities: 0.026-kw ERP, lat. 41° 52' 50", long. 106° 04' 28".

Ownership: Town of Medicine Bow.

**Meeteetse, etc.**—K29IH-D, Ch. 29, Central Wyoming College. Phone: 307-856-6944.

Technical Facilities: 1-kw ERP, 49-ft. above ground, 6466-ft. above sea level, lat. 44° 08' 45", long. 108° 54' 15".

Began Operation: December 12, 2008.

Ownership: Central Wyoming College.

**Meeteetse, etc.**—K63BO, Ch. 63, Central Wyoming College. (KRMA-TV Ch. 18 Denver) Phone: 307-856-6944.

Technical Facilities: 2.9-kw ERP, lat. 44° 08' 45", long. 108° 54' 15".

Ownership: Central Wyoming College.

## Wyoming — Low Power TV & TV Translator Stations

**Meeteetse, etc.**—K65BW, Ch. 65, Park County. (KTWO-TV Ch. 17 Casper) Phone: 307-527-8715.

Technical Facilities: 2.9-kw ERP, lat. 44° 08' 45", long. 108° 54' 15".

Began Operation: March 18, 1981.

Ownership: Park County, Wyoming.

**Meeteetse, etc.**—K67CB, Ch. 67, Park County. (KULR-TV Ch. 11 Billings; KSVI Ch. 18 Billings) Phone: 307-527-8715.

Technical Facilities: 2.9-kw ERP, lat. 44° 08' 45", long. 108° 54' 15".

Began Operation: March 18, 1981.

Ownership: Park County, Wyoming.

**Meeteetse, etc.**—K69CS, Ch. 69, Park County. Phone: 307-527-8715.

Technical Facilities: 2.9-kw ERP, lat. 44° 08' 45", long. 108° 54' 15".

Began Operation: March 18, 1981.

Ownership: Park County, Wyoming.

**Mountain View**—K03GX, Ch. 3, Central Wyoming College. Phone: 307-856-6944.

Technical Facilities: 0.05-kw ERP, 10-ft. above ground, 8569-ft. above sea level, lat. 41° 06' 43", long. 110° 13' 00".

Ownership: Central Wyoming College.

**Mountain View**—K19CP, Ch. 19, Larry H. Miller Communications Corp. Phone: 801-537-1414.

Technical Facilities: 1.02-kw ERP, 30-ft. above ground, 8629-ft. above sea level, lat. 41° 06' 19", long. 110° 12' 13".

Began Operation: February 19, 1991.

Ownership: Larry H. Miller Communications Corp.

**Mountain View**—K31FW, Ch. 31, High Plains Broadcasting License Co. LLC. Phone: 580-269-2215.

Technical Facilities: 1.377-kw ERP, 30-ft. above ground, 8629-ft. above sea level, lat. 41° 06' 19", long. 110° 12' 13".

Ownership: High Plains Broadcasting LLC.

**Mountain View**—K47MB-D, Ch. 47, Central Wyoming College. (KSL-TV Ch. 38 Salt Lake City) Phone: 307-856-6944.

Technical Facilities: 0.25-kw ERP, 33-ft. above ground, 8655-ft. above sea level, lat. 41° 06' 50", long. 110° 14' 00".

Began Operation: October 21, 2009.

Ownership: Central Wyoming College.

**Mountain View, etc.**—K11DN, Ch. 11, Central Wyoming College. (KUTV Ch. 34 Salt Lake City) Phone: 307-856-6944.

Technical Facilities: 0.354-kw ERP, 8622-ft. above sea level, lat. 41° 06' 50", long. 110° 14' 00".

Ownership: Central Wyoming College.

**North Fork**—K07RS, Ch. 7, Central Wyoming College. (KRMA-TV Ch. 18 Denver) Phone: 307-856-6944.

Technical Facilities: 0.09-kw ERP, lat. 44° 29' 08", long. 109° 10' 29".

Ownership: Central Wyoming College.

**North Fork**—K09SF, Ch. 9, Park County. (KTWO-TV Ch. 17 Casper) Phone: 307-527-8715.

Technical Facilities: 0.09-kw ERP, lat. 44° 29' 08", long. 109° 10' 29".

Began Operation: March 14, 1983.

Ownership: Park County, Wyoming.

**North Fork, etc.**—K32IF-D, Ch. 32, Central Wyoming College. Phone: 307-856-6944.

Technical Facilities: 0.2-kw ERP, 85-ft. above ground, 7903-ft. above sea level, lat. 44° 29' 37", long. 109° 10' 07".

Began Operation: December 12, 2008.

Ownership: Central Wyoming College.

**Pinedale**—KKBTL-P, Ch. 39, Rule Communications. Phone: 307-637-7777.

Technical Facilities: 0.25-kw ERP, 39-ft. above ground, 7739-ft. above sea level, lat. 42° 50' 40", long. 109° 55' 24".

Ownership: Robert R. Rule.

**Pinedale, etc.**—K14IL, Ch. 14, Sublette County. Phone: 307-276-3486.

Technical Facilities: 0.262-kw ERP, 66-ft. above ground, 7969-ft. above sea level, lat. 42° 55' 09", long. 110° 00' 52".

Ownership: Sublette County.

**Pinedale, etc.**—K16CS, Ch. 16, Sublette County. (KTWO-TV Ch. 17 Casper) Phone: 307-276-3486.

Technical Facilities: 0.262-kw ERP, 66-ft. above ground, 7969-ft. above sea level, lat. 42° 55' 09", long. 110° 00' 52".

Ownership: Sublette County.

**Pinedale, etc.**—K19HJ-D, Ch. 19, Sublette County. Phone: 307-276-3486.

Technical Facilities: 0.1-kw ERP, 66-ft. above ground, 7969-ft. above sea level, lat. 42° 55' 09", long. 110° 00' 52".

Ownership: Sublette County.

**Rawlins**—K26HV, Ch. 26, Central Wyoming College. Phone: 307-856-6944.

Technical Facilities: 0.037-kw ERP, 26-ft. above ground, 7224-ft. above sea level, lat. 41° 46' 15.7", long. 107° 14' 16.9".

Ownership: Central Wyoming College.

**Rawlins**—K42HY-D, Ch. 42, Central Wyoming College. Phone: 307-856-6944.

Technical Facilities: 0.1-kw ERP, 26-ft. above ground, 7231-ft. above sea level, lat. 41° 46' 16", long. 107° 14' 17".

Began Operation: June 11, 2009.

Ownership: Central Wyoming College.

**Rawlins**—K51IZ-D, Ch. 51, Central Wyoming College. Phone: 307-856-6944.

Technical Facilities: 0.23-kw ERP, 30-ft. above ground, 8205-ft. above sea level, lat. 41° 40' 48", long. 107° 14' 12".

Began Operation: January 14, 1980.

Ownership: Central Wyoming College.

**Rawlins, etc.**—K58AM, Ch. 58, Central Wyoming College. (KCNC-TV Ch. 35 Denver) Phone: 307-856-6944.

Technical Facilities: 1.39-kw ERP, 8176-ft. above sea level, lat. 41° 40' 48", long. 107° 14' 12".

Ownership: Central Wyoming College.

**Riverton**—K28HL, Ch. 28, Riverton Fremont TV Club Inc. Phone: 307-856-3322.

Technical Facilities: 0.3-kw ERP, 19-ft. above ground, 7253-ft. above sea level, lat. 43° 27' 00", long. 108° 14' 00".

Began Operation: October 14, 1986.

Ownership: Riverton Fremont TV Club Inc.

**Riverton, etc.**—K03ER, Ch. 3, Riverton Fremont TV Club Inc. (KCNC-TV Ch. 35 Denver)

Technical Facilities: 0.116-kw ERP, 7237-ft. above sea level, lat. 42° 43' 05", long. 108° 09' 10".

Ownership: Riverton Fremont TV Club Inc.

**Riverton, etc.**—K07UZ, Ch. 7, Riverton Fremont TV Club Inc. (KFNE Ch. 10 Riverton)

Technical Facilities: 0.442-kw ERP, 46-ft. above ground, 5256-ft. above sea level, lat. 43° 02' 22", long. 108° 26' 15".

Ownership: Riverton Fremont TV Club Inc.

**Riverton, etc.**—K12MJ, Ch. 12, Riverton Fremont TV Club Inc.

Technical Facilities: 0.22-kw ERP, lat. 43° 02' 22", long. 108° 26' 15".

Ownership: Riverton Fremont TV Club Inc.

**Rock River**—K04KW, Ch. 4, Town of Rock River. (KCNC-TV Ch. 35 Denver)

Technical Facilities: 0.08-kw ERP, lat. 41° 42' 24", long. 105° 54' 53".

Ownership: Town of Rock River.

**Rock River**—K06LU, Ch. 6, Town of Rock River.

Technical Facilities: 0.005-kw ERP, 36-ft. above ground, 7395-ft. above sea level, lat. 41° 42' 24", long. 105° 54' 53".

Ownership: Town of Rock River.

**Rock River**—K07JE, Ch. 7, Town of Rock River. (KMGH-TV Ch. 7 Denver)

Technical Facilities: 0.021-kw ERP, lat. 41° 42' 24", long. 105° 54' 55".

Ownership: Town of Rock River.

**Rock River**—K13KE, Ch. 13, Town of Rock River.

Technical Facilities: 0.02-kw ERP, lat. 41° 42' 24", long. 105° 54' 55".

Ownership: Town of Rock River.

**Rock Springs**—K18ER, Ch. 18, Loflin Children's Trust-Two. Phone: 504-928-3574.

Technical Facilities: 1000-w TPO, 0.09-kw ERP, 41-ft. above ground, 7352-ft. above sea level, lat. 41° 29' 50", long. 109° 20' 36".

Transmitter: Wilkens Peak Rd., approx. 11.3-mi. ESE of Green River.

Ownership: Loflin Children's Trust-One, Two & Four.

**Rock Springs**—K20FA, Ch. 20, Loflin Children's Trust-Two. Phone: 504-928-3574.

Technical Facilities: 1000-w TPO, 0.09-kw ERP, 41-ft. above ground, 7352-ft. above sea level, lat. 41° 29' 50", long. 109° 20' 36".

Transmitter: Wilkens Peak Rd., approx. 11.3-mi. ESE of Green River.

Ownership: Loflin Children's Trust-One, Two & Four.

**Rock Springs**—K24GZ, Ch. 24, EICB-TV East LLC. Phone: 972-291-3750.

Technical Facilities: 0.05-kw ERP, 26-ft. above ground, 6388-ft. above sea level, lat. 41° 37' 25", long. 109° 13' 41".

Holds CP for change to 2.2-kw ERP, 30-ft. above ground, 7671-ft. above sea level, lat. 41° 29' 50", long. 109° 20' 36". BPTTL-20081023ABQ.

Began Operation: July 21, 2008.

Ownership: EICB-TV LLC.

**Rock Springs**—K26DK, Ch. 26, Larry H. Miller Communications Corp. (KJZZ-TV Ch. 46 Salt Lake City) Phone: 801-537-1414.

Technical Facilities: 1.32-kw ERP, 23-ft. above ground, 8678-ft. above sea level, lat. 41° 26' 05", long. 109° 07' 00".

Began Operation: October 6, 1993.

Ownership: Larry H. Miller Communications Corp.

**Rock Springs**—K30EQ, Ch. 30, Loflin Children's Trust-Two. Phone: 504-928-3574.

Technical Facilities: 1000-w TPO, 0.09-kw ERP, 41-ft. above ground, 7349-ft. above sea level, lat. 41° 29' 50", long. 109° 20' 36".

Transmitter: Wilkens Peak Rd., approx. 11.3-mi. ESE of Green River.

Ownership: Loflin Children's Trust-One, Two & Four.

**Rock Springs**—K45IA, Ch. 45, High Plains Broadcasting License Co. LLC. Phone: 580-269-2215.

Technical Facilities: 1-kw ERP, 26-ft. above ground, 8720-ft. above sea level, lat. 41° 26' 05", long. 109° 07' 00".

Ownership: High Plains Broadcasting LLC.

**Rock Springs**—K48FE, Ch. 48, Loflin Children's Trust-One. Phone: 504-928-3574.

Technical Facilities: 1000-w TPO, 0.09-kw ERP, 41-ft. above ground, 7352-ft. above sea level, lat. 41° 29' 50", long. 109° 20' 36".

Transmitter: Wilkens Peak Rd., approx. 11.3-mi. ESE of Green River.

Ownership: Loflin Children's Trust-One, Two & Four.

**Rock Springs**—K56FV, Ch. 56, Loflin Children's Trust-One. Phone: 504-928-3574.

Technical Facilities: 1000-w TPO, 0.09-kw ERP, 42-ft. above ground, 7352-ft. above sea level, lat. 41° 29' 50", long. 109° 20' 36".

Transmitter: Wilkens Peak Rd., approx. 11.3-mi. ESE of Green River.

Ownership: Loflin Children's Trust-One, Two & Four.

**Rock Springs**—K58EW, Ch. 58, Loflin Children's Trust-One. Phone: 504-928-3574.

Technical Facilities: 1000-w TPO, 0.09-kw ERP, 41-ft. above ground, 7352-ft. above sea level, lat. 41° 29' 50", long. 109° 20' 36".

Transmitter: Wilkens Peak Rd., approx. 11.3-mi. ESE of Green River.

Ownership: Loflin Children's Trust-One, Two & Four.

**Rock Springs**—K64EP, Ch. 64, Loflin Children's Trust-One. Phone: 504-928-3574.

Technical Facilities: 1000-w TPO, 0.09-kw ERP, 42-ft. above ground, 7352-ft. above sea level, lat. 41° 29' 50", long. 109° 20' 36".

Transmitter: Wilkens Peak Rd., approx. 11.3-mi. ESE of Green River.

Ownership: Loflin Children's Trust-One, Two & Four.

**Rock Springs, etc.**—K22BK, Ch. 22, Central Wyoming College. Phone: 307-856-6944.

Technical Facilities: 0.96-kw ERP, 328-ft. above ground, 7946-ft. above sea level, lat. 41° 34' 43", long. 109° 19' 12".

Began Operation: February 21, 1990.  
Ownership: Central Wyoming College.

**Rock Springs, etc.**—K28JU-D, Ch. 28, Central Wyoming College. Phone: 307-856-6944.

Technical Facilities: 0.5-kw ERP, 325-ft. above ground, 7943-ft. above sea level, lat. 41° 34' 43", long. 109° 19' 12".

Ownership: Central Wyoming College.

**Saratoga**—K11ER, Ch. 11, Elk Mountain TV Co.

Technical Facilities: 0.021-kw ERP, 7549-ft. above sea level, lat. 41° 25' 50", long. 106° 41' 40".

Ownership: Elk Mountain TV Co.

**Saratoga**—K13EI, Ch. 13, Elk Mountain TV Co. (KTWO-TV Ch. 17 Casper)

Technical Facilities: 0.095-kw ERP, 7529-ft. above sea level, lat. 41° 25' 50", long. 106° 41' 40".

Ownership: Elk Mountain TV Co.

**Saratoga, etc.**—K07NT, Ch. 7, Central Wyoming College. (KCNC-TV Ch. 35 Denver) Phone: 307-856-6944.

Studio: 2660 Peck Ave., Riverton, WY 82501.

Technical Facilities: 0.06-kw ERP, lat. 41° 19' 03", long. 106° 21' 18".

Multichannel TV Sound: Stereo only.

Ownership: Central Wyoming College.

Personnel: Ruby Calvert, General Manager.

**Saratoga, etc.**—K090C, Ch. 9, Central Wyoming College. (KRMA-TV Ch. 18 Denver) Phone: 307-856-6944.

Technical Facilities: 0.061-kw ERP, lat. 41° 19' 03", long. 106° 21' 18".

Ownership: Central Wyoming College.

**Sheridan**—K09XK, Ch. 7, KTVQ Communications Inc. Phone: 406-252-5611.

Technical Facilities: 2.06-kw ERP, lat. 44° 37' 37", long. 107° 06' 51".

Holds CP for change to 2.29-kw ERP, 39-ft. above ground, 7693-ft. above sea level, BDFCDVL-20090630AGC.

Ownership: Evening Post Publishing Co.

**Sheridan**—K15HK-D, Ch. 15, Central Wyoming College. Phone: 307-856-6944.

Technical Facilities: 1.3-kw ERP, 92-ft. above ground, 6447-ft. above sea level, lat. 44° 36' 07", long. 106° 55' 54".

Began Operation: June 25, 2009.

Ownership: Central Wyoming College.

**Sheridan**—K26BE, Ch. 26, Central Wyoming College. Phone: 307-856-6944.

Technical Facilities: 12.1-kw ERP, lat. 44° 36' 07", long. 106° 55' 54".

Transmitter: 2.5-mi. NW of Storey.

Ownership: Central Wyoming College.

**Sheridan**—KSWY-LP, Ch. 29, Bozeman Trail Communications Co. Phone: 775-360-0604.

Technical Facilities: 8-kw ERP, 66-ft. above ground, 7749-ft. above sea level, lat. 44° 37' 20", long. 107° 06' 57".

Holds CP for change to lat. 44° 36' 10", long. 106° 55' 42". BPTTL-20091021ACL.

Began Operation: September 12, 2005.  
Ownership: Sunbelt Communications Co.

**Sheridan, etc.**—K06AT, Ch. 6, Nexstar Broadcasting Inc. (KHMT Ch. 22 Hardin) Phone: 972-373-8800.

Technical Facilities: 0.23-kw ERP, lat. 44° 37' 24", long. 107° 06' 59".

Ownership: Nexstar Broadcasting Group Inc.

**Sheridan, etc.**—K55BL, Ch. 55, Silverton Broadcasting Co. LLC. (KTWO-TV Ch. 17 Casper) Phone: 310-476-2217.

Technical Facilities: 4.35-kw ERP, lat. 44° 36' 07", long. 106° 55' 54".

Ownership: Silverton Broadcasting Co. LLC.

**Shoshoni**—K13NZ, Ch. 13, Silverton Broadcasting Co. LLC. (KGWC-TV Ch. 14 Casper; KTWO-TV Ch. 17 Casper) Phone: 310-476-2217.

Technical Facilities: 0.012-kw ERP, lat. 43° 26' 15", long. 108° 00' 02".

Ownership: Silverton Broadcasting Co. LLC.

**Shoshoni**—K30GV, Ch. 30, Riverton Fremont TV Club Inc.

Technical Facilities: 1.188-kw ERP, 19-ft. above ground, 7237-ft. above sea level, lat. 43° 27' 00", long. 108° 14' 00".

Ownership: Riverton Fremont TV Club Inc.

**Shoshoni**—K32EL, Ch. 32, Riverton Fremont TV Club Inc.

Technical Facilities: 100-w TPO, 1.18-kw ERP, 28-ft. above ground, 7236-ft. above sea level, lat. 43° 27' 00", long. 108° 14' 00".

Ownership: Riverton Fremont TV Club Inc.

**Shoshoni**—K35CV, Ch. 35, Silverton Broadcasting Co. LLC. (KTWO-TV Ch. 17 Casper) Phone: 310-476-2217.

Technical Facilities: 1.09-kw ERP, 39-ft. above ground, 8271-ft. above sea level, lat. 43° 26' 15", long. 107° 59' 51".

Ownership: Silverton Broadcasting Co. LLC.

**Shoshoni**—K42ER, Ch. 42, Riverton Fremont TV Club Inc.

Technical Facilities: 1.19-kw ERP, lat. 43° 27' 00", long. 108° 14' 00".

Transmitter: Boysen Peak, approx. 6.94-mi. NW of Shoshoni.

Ownership: Riverton Fremont TV Club Inc.

**Shoshoni, etc.**—K38EK, Ch. 38, Riverton Fremont TV Club Inc. Phone: 307-856-3322.

Technical Facilities: 100-w TPO, 1.2-kw ERP, 18-ft. above ground, 7237-ft. above sea level, lat. 43° 27' 00", long. 108° 14' 00".

Transmitter: 7-mi. NW of Shoshoni, on Boysen Peak.

Ownership: Riverton Fremont TV Club Inc.

**Shoshoni, etc.**—K40AQ, Ch. 40, Riverton Fremont TV Club Inc. (KGWL-TV Ch. 7 Lander)

Technical Facilities: 1.188-kw ERP, lat. 43° 27' 00", long. 108° 14' 00".

Transmitter: Boysen Peak, approx. 7-mi. NW of Shoshoni.

Ownership: Riverton Fremont TV Club Inc.

**Shoshoni, etc.**—K44IR-D, Ch. 44, Riverton-Fremont-TV Club Inc. Phone: 307-856-3322.

Technical Facilities: 0.3-kw ERP, 15-ft. above ground, 7249-ft. above sea level, lat. 43° 27' 00", long. 108° 14' 00".

Ownership: Riverton Fremont TV Club Inc.

**South Fork**—K02LG, Ch. 2, Central Wyoming College. (KRMA-TV Ch. 18 Denver) Phone: 307-856-6944.

Technical Facilities: 0.05-kw ERP, lat. 44° 14' 30", long. 109° 31' 30".

Ownership: Central Wyoming College.

**South Fork**—K06KS, Ch. 6, Park County. (KRMA-TV Ch. 18 Denver; KTWO-TV Ch. 17 Casper) Phone: 307-527-8715.

Technical Facilities: 0.04-kw ERP, lat. 44° 14' 03", long. 109° 31' 30".

Began Operation: March 14, 1983.

Ownership: Park County, Wyoming.

Technical Facilities: 0.3-kw ERP, 15-ft. above ground, 7249-ft. above sea level, lat. 43° 27' 00", long. 108° 14' 00".

Ownership: Riverton Fremont TV Club Inc.

**South Fork**—K02LG, Ch. 2, Central Wyoming College. (KRMA-TV Ch. 18 Denver) Phone: 307-856-6944.

Technical Facilities: 0.05-kw ERP, lat. 44° 14' 30", long. 109° 31' 30".

Ownership: Central Wyoming College.

**South Fork**—K06KS, Ch. 6, Park County. (KRMA-TV Ch. 18 Denver; KTWO-TV Ch. 17 Casper) Phone: 307-527-8715.

Technical Facilities: 0.04-kw ERP, lat. 44° 14' 03", long. 109° 31' 30".

Began Operation: March 14, 1983.

Ownership: Park County, Wyoming.

**South Fork**—K11GG, Ch. 11, Park County. Phone: 307-527-8715.

Technical Facilities: 0.036-kw ERP, lat. 44° 14' 30", long. 109° 31' 30".

Ownership: Park County, Wyoming.

**South Fork, etc.**—K13FX, Ch. 13, Park County. (KSVI Ch. 18 Billings) Phone: 307-527-8715.

Technical Facilities: 0.036-kw ERP, 6335-ft. above sea level, lat. 44° 14' 30", long. 109° 31' 30".

Ownership: Park County, Wyoming.

**South Park**—K09LF, Ch. 9, NPG of Idaho Inc.

Technical Facilities: 0.01-kw ERP, 66-ft. above ground, 6601-ft. above sea level, lat. 43° 23' 20", long. 110° 44' 15".

Ownership: News Press & Gazette Co.

**Sundance, etc.**—K09AC, Ch. 9, Sundance Community TV Association. (KTWO-TV Ch. 17 Casper)

Technical Facilities: 0.002-kw ERP, 5840-ft. above sea level, lat. 44° 23' 18", long. 104° 20' 33".

Ownership: Sundance Community TV Association.

**Sunlight Basin, etc.**—K04DB, Ch. 4, Park County. Phone: 307-527-8715.

Technical Facilities: 0.079-kw ERP, lat. 44° 45' 25", long. 109° 22' 21".

Ownership: Park County, Wyoming.

**Sunlight Basin, etc.**—K05CC, Ch. 5, Park County. (KSVI Ch. 18 Billings; KULR-TV Ch. 11 Billings) Phone: 307-527-8715.

Technical Facilities: 0.079-kw ERP, lat. 44° 45' 25", long. 109° 22' 21".

Ownership: Park County, Wyoming.

**Sunlight Basin, etc.**—K11QL, Ch. 11, Central Wyoming College. (KRMA-TV Ch. 18 Denver) Phone: 307-856-6944.

Technical Facilities: 0.12-kw ERP, lat. 44° 45' 25", long. 109° 22' 21".

Ownership: Central Wyoming College.

**Sunlight Basin, etc.**—K13SP, Ch. 13, Park County. (KTWO-TV Ch. 17 Casper) Phone: 307-527-8715.

Technical Facilities: 0.009-kw ERP, 8674-ft. above sea level, lat. 44° 45' 25", long. 109° 22' 21".

Began Operation: March 14, 1983.

Ownership: Park County, Wyoming.

**Teton Village**—K19FG, Ch. 19, Central Wyoming College. Phone: 307-856-6944.

Technical Facilities: 0.137-kw ERP, 20-ft. above ground, 6758-ft. above sea level, lat. 43° 32' 06", long. 110° 44' 28".

Holds CP for change to 0.23-kw ERP, 20-ft. above ground, 7795-ft. above sea level, lat. 43° 27' 45", long. 110° 45' 03". BDFCDTT-20090819AHA.

Began Operation: October 16, 1990.

Ownership: Central Wyoming College.

**Teton Village**—K25ID, Ch. 25, Central Wyoming College. Phone: 307-856-6944.

Technical Facilities: 0.298-kw ERP, 27-ft. above ground, 10437-ft. above sea level, lat. 43° 35' 50", long. 110° 52' 13".

Ownership: Central Wyoming College.

**Teton Village**—K41KH-D, Ch. 41, Central Wyoming College. Phone: 307-856-6944.

Technical Facilities: 0.1-kw ERP, 26-ft. above ground, 10436-ft. above sea level, lat. 43° 35' 50", long. 110° 52' 13".

Began Operation: June 11, 2009.

Ownership: Central Wyoming College.

**Thayne, etc.**—K05GJ, Ch. 5, Lower Star Valley Community. (KIFI-TV Ch. 8 Idaho Falls)

Technical Facilities: 0.216-kw ERP, 6430-ft. above sea level, lat. 43° 01' 23", long. 111° 04' 21".

Ownership: Lower Star Valley Community.

**Thayne, etc.**—K07PB, Ch. 7, Lower Star Valley Community. (KIDK Ch. 36 Idaho Falls)

Technical Facilities: 0.261-kw ERP, 6430-ft. above sea level, lat. 43° 01' 23", long. 111° 04' 21".

Ownership: Lower Star Valley Community.

**Thayne, etc.**—K12LI, Ch. 12, Lower Star Valley Community.

Technical Facilities: 0.261-kw ERP, 6430-ft. above sea level, lat. 43° 01' 23", long. 111° 04' 21".

Ownership: Lower Star Valley Community.

**Upper Bear Valley, etc.**—K09JL, Ch. 9, Upper Bear River TV Service. (KSL-TV Ch. 38 Salt Lake City)

Technical Facilities: 0.115-kw ERP, lat. 41° 21' 14", long. 110° 54' 38".

Ownership: Upper Bear River TV Service.

**Upper Bear Valley, etc.**—K11JQ, Ch. 11, Upper Bear River TV Service. (KUTV Ch. 34 Salt Lake City)

Technical Facilities: 0.023-kw ERP, lat. 41° 21' 14", long. 110° 54' 38".

Ownership: Upper Bear River TV Service.

**Wood River**—K07RT, Ch. 7, Central Wyoming College. (KRMA-TV Ch. 18 Denver) Phone: 307-856-6944.

Technical Facilities: 0.09-kw ERP, lat. 44° 04' 30", long. 108° 56' 10".

Ownership: Central Wyoming College.

**Wood River, etc.**—K04LA, Ch. 4, Park County. (KTWO-TV Ch. 17 Casper) Phone: 307-527-8715.

Technical Facilities: 0.09-kw ERP, lat. 44° 04' 30", long. 108° 56' 10".

Began Operation: March 14, 1983.

Ownership: Park County, Wyoming.

**Wood River, etc.**—K06DJ, Ch. 6, Park County. Phone: 307-527-8715.

Technical Facilities: 0.048-kw ERP, lat. 44° 04' 30", long. 108° 56' 10".

Ownership: Park County, Wyoming.

**Wood River, etc.**—K13FO, Ch. 13, Park County. (KSVI Ch. 18 Billings; KULR-TV Ch. 11 Billings) Phone: 307-527-8715.

Technical Facilities: 0.05-kw ERP, lat. 44° 04' 30", long. 108° 56' 10".

Ownership: Park County, Wyoming.

**Wood River, etc.**—K31JO-D, Ch. 31, Central Wyoming College. Phone: 307-856-6944.

Technical Facilities: 0.25-kw ERP, 62-ft. above ground, 7178-ft. above sea level, lat. 44° 04' 30", long. 108° 56' 10".

Began Operation: December 12, 2008.

Ownership: Central Wyoming College.

**Worland**—K04DZ, Ch. 4, Worland Antenna TV Inc. (KULR-TV Ch. 11 Billings) Phone: 307-347-4067.

Technical Facilities: 0.009-kw ERP, lat. 43° 56' 14", long. 107° 54' 45".

Ownership: Worland Antenna TV Inc.

**Worland**—K12BK, Ch. 12, Worland Antenna TV Inc. (KTWO-TV Ch. 17 Casper) Phone: 307-347-4067.

Technical Facilities: 0.009-kw ERP, lat. 43° 56' 14", long. 107° 54' 45".

Ownership: Worland Antenna TV Inc.

**Wyodak, etc.**—K08AA, Ch. 8, Silverton Broadcasting Co. LLC. (KTWO-TV Ch. 17 Casper) Phone: 310-476-2217.

Technical Facilities: 0.01-kw ERP, lat. 44° 12' 35", long. 105° 28' 00".

Ownership: Silverton Broadcasting Co. LLC.

## Guam

**Agana**—K28HS, Ch. 28, MCS LLC. (KUAM-LP Ch. 20 Tamuning) Phone: 671-648-4262.

Technical Facilities: 0.15-kw ERP, 49-ft. above ground, 131-ft. above sea level, lat. 13° 29' 13.8", long. 144° 46' 50".

Began Operation: October 14, 2005.

Ownership: MCS LLC.

**Agana**—K30HB, Ch. 30, MCS LLC. (KUAM-LP Ch. 20 Tamuning) Phone: 671-648-4262.

Technical Facilities: 0.15-kw ERP, 49-ft. above ground, 131-ft. above sea level, lat. 13° 29' 13.8", long. 144° 46' 50".

Began Operation: October 14, 2005.

Ownership: MCS LLC.

**Agana**—K32GB, Ch. 32, MCS LLC. Phone: 671-648-4262.

Technical Facilities: 0.15-kw ERP, 49-ft. above ground, 131-ft. above sea level, lat. 13° 29' 13.8", long. 144° 46' 50".

Began Operation: October 14, 2005.

Ownership: MCS LLC.

**Agana**—K36GJ, Ch. 36, MCS LLC. Phone: 671-648-4262.

Technical Facilities: 0.15-kw ERP, 49-ft. above ground, 131-ft. above sea level, lat. 13° 29' 13.8", long. 144° 46' 50".

Began Operation: October 14, 2005.

Ownership: MCS LLC.

**Dededo**—KEQI-LP, Ch. 22, Sorensen Television Systems Inc. Phone: 671-477-5700.

Technical Facilities: 0.97-kw ERP, 85-ft. above ground, 725-ft. above sea level, lat. 13° 29' 17", long. 144° 49' 30".

Holds CP for change to 1.95-kw ERP, 66-ft. above ground, 705-ft. above sea level, BDFCDTL-20081229AAN.

Began Operation: February 14, 2005.

Ownership: Sorensen Television Systems Inc.

**Tamuning**—KTKB-LP, Ch. 26, KM Broadcasting of Guam LLC. Phone: 847-674-0864.

Technical Facilities: 54-kw ERP, 138-ft. above ground, 797-ft. above sea level, lat. 13° 29' 16", long. 144° 49' 36".

Holds CP for change to 1.4-kw ERP, BDFCDTL-20091222ANC.

Began Operation: September 1, 2006.

Ownership: KM Communications Inc.

**Tamuning**—KUAM-LP, Ch. 20, Pacific Telestations Inc. Phone: 671-637-5826. Fax: 671-637-9865.

Studio: 600 Harmon Loop Rd, Ste 102, Dededo, GU 96912.

Technical Facilities: 1000-w TPO, 13.1-kw ERP, 174-ft. above ground, 371-ft. above sea level, lat. 13° 30' 34", long. 144° 48' 36".

Transmitter: 193 Tumon Lane.

Ownership: Micronesia Broadcasting Corp.

Personnel: Jason Salas, Web Development Manager; Joseph G. Calvo, General Manager; Richard Garman, Chief Engineer; Marie Calvo Monge; Sabrina Salas Matanane, News Director.

## Mariana Islands

**Garapan & Saipan**—KPPI-LP, Ch. 7, Sorensen Television Systems Inc. Phone: 671-477-5700.

Technical Facilities: 0.78-kw ERP, 79-ft. above ground, 212-ft. above sea level, lat. 15° 11' 25", long. 145° 42' 59".

Holds CP for change to 0.2-kw ERP, BDFCDVL-20090629AAJ.

Began Operation: April 12, 2005.

Ownership: Sorensen Television Systems Inc.

## Virgin Islands

**Charlotte Amalie**—WBIV-LP, Ch. 38, Virgin Islands Telecommunications Ventures.

Technical Facilities: 1000-w TPO, 20-kw ERP, 1667-ft. above sea level, lat. 18° 21' 33", long. 64° 58' 18".

Transmitter: Crown Mountain.

Ownership: Virgin Islands Telecommunications Ventures LLC.

**Charlotte Amalie**—WMNS-LP, Ch. 22, V. I. Christian Ministries Inc. Phone: 340-714-4399.

Technical Facilities: 10-kw ERP, 29-ft. above ground, 1509-ft. above sea level, lat. 18° 21' 17", long. 64° 56' 51".

Holds CP for change to 5-kw ERP, 98-ft. above ground, 1562-ft. above sea level, lat. 18° 21' 28", long. 64° 56' 53". BDFCDTL-20090611AAN.

Ownership: V.I. Christian Ministries Inc.

**Charlotte Amalie**—WVGN-LP, Ch. 14, LKK Group Corp. Phone: 800-275-6437.

Technical Facilities: 0.7-kw ERP, 197-ft. above ground, 1687-ft. above sea level, lat. 18° 21' 26", long. 64° 58' 17".

Ownership: LKK Group Corp.

**Christainsted**—W05AW, Ch. 5, Virgin Islands Public Television System. (WTJX-TV Ch. 44 Charlotte Amalie) Phone: 340-774-6255.

Technical Facilities: 0.06-kw ERP, lat. 17° 45' 25", long. 64° 47' 59".

Began Operation: August 12, 1980.

Ownership: Virgin Islands Public Television System.

**Christiansted**—WEYA-LP, Ch. 52, Frontline Missions International Inc. Phone: 340-715-7729.

Technical Facilities: 2.5-kw ERP, 131-ft. above ground, 891-ft. above sea level, lat. 17° 43' 46", long. 64° 41' 16".

Holds CP for change to channel number 10, 0.3-kw ERP, 100-ft. above ground, 1000-ft. above sea level, lat. 17° 44' 48", long. 64° 50' 05". BDISDVL-20091104AEN.

Ownership: Frontline Missions International Inc.

**Christiansted**—WJWM-LP, Ch. 34, Seventh Trumpet Broadcasting Corp. Phone: 340-778-4621.

Technical Facilities: 7.5-kw ERP, 46-ft. above ground, 1142-ft. above sea level, lat. 17° 45' 24", long. 64° 48' 00".

Ownership: Seventh Trumpet Broadcasting Corp.

**Frederiksted**—WEON-LP, Ch. 60, LKK Group Corp. Phone: 323-934-8283.

Technical Facilities: 10-kw ERP, 197-ft. above ground, 257-ft. above sea level, lat. 17° 41' 43", long. 64° 52' 57".

Holds CP for change to channel number 42, 15-kw ERP, 197-ft. above ground, 255-ft. above sea level, lat. 17° 41' 50", long. 64° 52' 58". BDISDTL-20070103ADR.

Ownership: LKK Group Corp.

**St. Thomas**—W29CB, Ch. 29, Three Angels Broadcasting Network Inc. Phones: 618-627-4651; 800-752-3226. Fax: 618-627-4155.

Studio: 3391 Charley Good Rd, West Frankfort, IL 62896.

Technical Facilities: 1000-w TPO, 35.02-kw ERP, 200-ft. above ground, 1592-ft. above sea level, lat. 18° 21' 25", long. 64° 58' 00".

Transmitter: Estate Dorothea 22A.

Ownership: Three Angels Broadcasting Network Inc.

Personnel: Moses Primo, Chief Engineer.

# Ownership of Low Power Television/Translator Stations

Includes licensees and permittees. Lottery grantees not included.

## A1A TV INC.

126 Hercules Rd.  
St. Augustine, FL 32086-6718  
Phone: 904-794-6774

E-mail: a1atv@bestnetpc.com

Ownership: Fred Campbell.

## LPTV Stations:

Florida: WQXT-CA St. Augustine.

## ABACUS TELEVISION

1801 Columbia Rd NW  
Ste 101  
Washington, DC 20009-2031  
Phone: 202-462-3680  
Fax: 202-462-3781

E-mail: abacuscommco@covad.net

## Branch Office:

514 Chautauqua St.  
Pittsburgh, PA 15214  
Phone: 412-322-5526

Ownership: Benjamin Perez, Pres..

## LPTV Stations:

Ohio: WSSS-LP Steubenville.

Pennsylvania: WT00-CA Altoona; WWBP-LP  
Freedom; WQVC-CA Greensburg; WBYD-CA  
Johnstown; W64BL Kittanning; WPTG-LP  
Pittsburgh; WWAT-CA Uniontown.

West Virginia: WWWV-LP Wheeling.

## ABILENE CHRISTIAN U.

1600 Campus Court  
ACU Box 27820  
Abilene, TX 79699  
Phone: 325-674-2441

Fax: 325-674-2417

E-mail: kesslerj@acu.edu

Web site: <http://www.acu.edu>

## Officers:

J.R. Kessler, Operations Director

Larry Bradshaw, Chief Operating Officer

## LPTV Stations:

Texas: K07UF Abilene.

## ABIQUIU VILLAGE TV ASSOCIATION

PO Box 63  
c/o Seledon E. Garcia  
Abiquiu, NM 87501  
Phone: 505-685-4300

Ownership: Alice Garcia; Seledon E. Garcia,  
jointly.

## LPTV Stations:

New Mexico: K02HU Abiquiu; K06ME Abiquiu;  
K09LY Abiquiu.

## ABSAKOOKE COMMUNITY TV CLUB

PO Box 546  
Absarokee, MT 59001-0546  
Phone: 406-328-4654

## Officer:

Gary L. Shelley, President

## LPTV Stations:

Montana: K05EI Absarokee; K12HX Absarokee.

## ABUNDANT LIFE BROADCASTING INC.

PO Box 299  
Roseville, CA 95678  
Phone: 916-344-3300

E-mail: comments@albtv.org

Web site: <http://www.albtv.org>

## LPTV Stations:

California: K27EU Sacramento.

## ACADIANA CABLE ADVERTISING INC.

2897 S Union St  
Opelousas, LA 70570  
Phones: 337-948-7267; 888-881-5901  
Fax: 337-948-9040

E-mail: sales@kdcg.com

Web site: <http://www.kdcg.com>

## Officers:

Frank T. Daly Jr., President

J. E. Brignac, Secretary-Treasurer

## LPTV Stations:

Louisiana: KDCG-CD Opelousas.

## ACCESS.1 COMMUNICATIONS CORP.

11 Penn Plaza  
5th Fl  
New York, NY 10001  
Phone: 212-714-1000

E-mail: rsmith@nbc40.net

## Officers:

Sydney L. Small, Chairman & Chief Executive  
Officer

Chesley Maddox-Dorsey, President & Chief  
Operating Officer

Adriane Gaines, Secretary

Ownership: Sydney L. Small, 50.16%; Chesley  
Maddox-Dorsey, 5.28%; Adriane Gaines,  
3.44%.

Represented (legal): Rubin, Winston, Diercks,  
Harris & Cooke LLP.

## LPTV Stations:

New Jersey: WMGM-LP Atlantic City.

## Commercial TV Stations:

New Jersey: WMGM-TV Wildwood.

## Other Holdings:

Radio: SupeRadio, producer & distributor of  
radio programming.

## COUNTY OF ACCOMACK

PO Box 388  
Accomack, VA 23301-0388  
Phone: 757-787-5700

Fax: 757-787-2468

Web site: <http://www.co.accomack.va.us>

## LPTV Stations:

Virginia: W20CW Craddockville; W22DN Crad-  
dockville; W42DP Craddockville; W48DO  
Craddockville; W25AA Onancock; W30CI

Onancock; W34DN Onancock; W39CS Onan-  
cock.

## ACME COMMUNICATIONS INC.

2101 E. 4th St.  
Suite 202A  
Santa Ana, CA 92705  
Phone: 715-245-9499

E-mail: contactus@newmexicoswbcw.tv

## Officers:

Jamie Kellner, Chairman & Chief Executive  
Officer

Douglas Gealy, President & Chief Operating  
Officer

Ownership: Gabelli Capital LLC, 10.11%; CEA  
Capital Partners USA LP, 9.57%; James  
Collis, 9.57%; Brian McNeill, 9.57%; Cannell  
Capital LLC, 8.62%; Dimensional Fund  
Advisors Inc., 7.2%; Alta Communications  
VI LP, 6.72%; Wynnefield Capital, 5.68%;  
Jamie Kellner, 4.72%; Douglas Gealy,  
3.39%; Thomas D. Allen, 3.38%; Thomas  
Embrescia, 0.90%.

Represented (legal): O'Melveny & Myers LLP;  
Dickstein Shapiro LLP.

## LPTV Stations:

New Mexico: K24CT Alamogordo; K28HB  
Alamogordo; K17EM Roswell.

## Commercial TV Stations:

New Mexico: KASY-TV Albuquerque; KRWB-TV  
Roswell; KWBO Santa Fe.

Ohio: WBDT Springfield.

Tennessee: WBXX-TV Crossville.

Wisconsin: WBUW Janesville; WIWB Suring.

## ACN SPORTS

4000 Eagle Point Corp. Dr.  
Birmingham, AL 35242  
Phone: 205-222-2787

E-mail: joe@acnsports.com

## Officer:

James D Early, President

Represented (legal): Hall Estill.

## LPTV Stations:

Alabama: WAXC-LP Alexander City; WETU-LP  
Wetumpka.

## ACTION COMMUNITY TELEVISION BROADCASTING NETWORK INC.

1701 Sunset Blvd.  
Suite 205  
Rocky Mount, NC 27804  
Phone: 252-446-8857  
Fax: 252-442-4412

E-mail: herbertgreenberg@yahoo.com

Web site: <http://www.whigtv.com>

## Officer:

Herbert Greenberg, President

Ownership: Herbert Greenberg.

Represented (legal): Reddy, Begley & Mc-  
Cormick LLP.

## LPTV Stations:

North Carolina: WHIG-LP Rocky Mount.

## ROBERT D. ADELMAN

731 N. Balsam  
Ridgecrest, CA 93555

Phone: 760-371-1700

Represented (legal): Putbren, Hunsaker &  
Trent PC.

## LPTV Stations:

California: K060L Inyokern, etc.; KEDD-LP  
Lancaster.

## ADULLAM GOSPEL CHURCH

1397 SR 7  
Richmondville, NY 12149

Phone: 518-488-7062

E-mail: r-dsmith@nycap.rr.com

## LPTV Stations:

New York: WUCB-LP Cobleskill; WYBN-LP  
Cobleskill.

## AFFILIATED MEDIA INC FCC TRUST

101 W Colfax Ave, Ste 1100  
c/o Joseph J Lodovic, Trustee  
Denver, CO 80202

Phone: 303-954-6360

E-mail: jlodovic@medianewsgroup.com

Web site: <http://www.medianewsgroup.com>

## Officers:

William Dean Singleton, Chief Executive Officer  
Joseph J Lodovic IV, President

Ownership: Trustee Board; Howell E Begle  
Jr.; Joseph J Lodovic IV; William Dean  
Singleton.

Represented (legal): Wilkinson Barker Knauer  
LLP.

## LPTV Stations:

Alaska: K08I2 BP Alaska Camp, etc.; K11VP  
Homer-Seldovia; K08LW Kenai & Soldotna;  
K66CF Palmer.

## Commercial TV Stations:

Alaska: KTVA Anchorage.

## AGAPE BROADCASTERS INC.

PO Box 1469  
Crowley, LA 70527-1469  
Phone: 337-783-1560

Fax: 337-783-1674

E-mail: janett@kajn.com

## Officers:

Barry D. Thompson Sr., Chairman, President,  
Chief Executive & Operating Officer

R. S. King Jr., Secretary

Annette G. Thompson, Treasurer & Chief  
Financial Officer

Ownership: Barry D Thompson Sr., 70%.

Represented (legal): Pillsbury Winthrop Shaw  
Pittman LLP.

## LPTV Stations:

Louisiana: K02QB Alexandria; KAGN-LP Crow-  
ley; KAJN-LP Lafayette; KFAM-LP Lake  
Charles.

## Radio Stations:

Louisiana: KAJN-FM Crowley

## AGUILAR TV CLUB

PO Box 199  
Aguilar, CO 81020-0199  
Phone: 719-547-0639

E-mail: aguilarstv@hotmail.com

## Officer:

Bruce E. Merritt, Information Contact

# Low Power TV/Translator Owners

## LPTV Stations:

Colorado: K02AC Aguilar; K07AG Aguilar; K09AH Aguilar.

## CITY OF AINSWORTH

PO Box 165  
Ainsworth, NE 69210-0165  
Phone: 402-387-2494  
E-mail: ainsworthchamber@yahoo.com  
**LPTV Stations:**  
Nebraska: K11KW Ainsworth; K13EH Ainsworth.

## AIRPORT INVESTORS LP

PO Box 374  
Davidsonville, MD 21035  
Phone: 302-227-7882  
E-mail: msnyder.travel@gmail.com  
Ownership: Marion Snyder, General Partner.  
**LPTV Stations:**  
Maryland: W65EF Ocean City.

## AIRWAVES INC.

c/o John C. Terrill  
453 Simoron Dr.  
Ogden, UT 84404  
Phone: 801-393-0012  
E-mail: j.terrill@att.net  
Officer:  
John C. Terrill, President  
**LPTV Stations:**  
Utah: K100X Logan; K17II-D Logan; KUTA-LD Logan; KQTI-LD Ogden; KULX-CA Ogden; KULX-LD Ogden; K16HS-D Park City; KULU-LP Park City.

## ALABAMA HERITAGE COMMUNICATIONS LLC

PO Box 10  
Jacksonville, AL 36265  
Phone: 256-782-5133  
E-mail: kbridges@tv24.tv  
Web site: http://www.tv24.tv  
Ownership: Forney McMichael, 66.81%; Mickey Shadrux, 15.13%; Rebecca Wilson, 10%; Steven Lynch, 8.06%.  
Represented (legal): Fletcher, Heald & Hildreth PLC.  
**LPTV Stations:**  
Alabama: WJXS-CA Jacksonville.

## ALASKA BROADCAST TELEVISION INC.

PO Box 210389  
Anchorage, AK 99521-0389  
Phone: 907-337-2020  
Fax: 907-333-9851  
E-mail: laura@kcft.org  
Web site: http://www.kcft.org/  
Officers:  
Dr. Jerry L. Prevo, President  
Floyd Damron, Vice President  
Mark Runkle, Secretary  
Ron Hoffman, Treasurer  
Ownership: Curt Beytebien; Floyd Damron; Steve Gilbert; Ron Hoffman; Larry Linegar; Mike Paulsen; Dr. Jerry L. Prevo; Mark Runkle, 12.5% votes each.  
Represented (legal): Joseph E. Dunne III.  
**LPTV Stations:**  
Alaska: KCFT-LP Anchorage.

## ALASKA CORP. OF SEVENTH DAY ADVENTISTS

6100 O'Malley Rd.  
Anchorage, AK 99516  
Phones: 907-346-1004; 888-828-0051  
Fax: 907-346-3279  
E-mail: info@acs-alaska.org

Web site: http://acs-alaska.org

## LPTV Stations:

Alaska: K05KF Dillingham.

## ALASKA PUBLIC TELECOMMUNICATIONS INC.

3877 University Dr.  
Anchorage, AK 99508  
Phone: 907-563-7070  
Fax: 907-273-9192  
E-mail: slindbeck@alaskapublic.org  
Web site: http://alaskapublic.org/  
Officers:  
Tom Williams, Chairman  
Susan Satin, President  
Paul Stankovich, General Manager  
Ronnie Dent, Development Manager & Public Information Officer  
Patsy Parker, Finance Manager  
Ownership: Non-profit organization.  
**LPTV Stations:**  
Alaska: K05FW Girdwood; K07PF Homer; K48AC Kasilof; K12LA Kenai, etc.; K21AM Ninilchik.  
**ETV Stations:**  
Alaska: KAKM Anchorage.

## STATE OF ALASKA

5900 E. Tudor Rd.  
Division of Information Services  
Anchorage, AK 99507  
Phone: 907-269-5744  
E-mail: john.lynn@alaska.gov  
Officer:  
John Morrone, Deputy Director  
Ownership: State government.

## LPTV Stations:

Alaska: K04LY Adak; K13SH Adak; K04LL Akhiok; K09UD Akhiok; K10MV Akiak; K12NS Akiak; K04LK Akutan; K09RH Akutan; K04ND Alakanuk; K08KD Alakanuk; K08HU Aleknagik; K13RP Aleknagik; K02KB Allakaket; K09QL Allakaket, etc.; K04GP Alyeska; K11QI Ambler; K04IX Anaktuvuk Pass; K09RS Anaktuvuk Pass; K51AF Anchor Point; K07SS Anoon; K09QF Ancho; K02KY Aniak; K11QN Aniak; K07RE Anvik; K04LI Arctic Village; K09RV Arctic Village; K04LJ Atka; K09RX Atka; K04NH Atkasuk; K09TZ Atkasuk; K05II Atmautluak; K12NP Atmautluak; K04KS Barrow; K11NN Barrow; K04LC Beaver; K09QQ Beaver; K09TE Bettles; K13TE Bettles; K09TD Birch Creek; K13SY Birch Creek; K09HG Bird Point, etc.; K57BQ Bird Point, etc.; K04LU Buckland; K09RI Buckland; K02KK Cantwell; K09SI Cantwell; K13SD Cape Pole; K09QG Chalkyitsik; K02LO Chefomak; K04MK Chefomak; K13VV Chenega; K02KX Chevak; K10MT Chickaloon; K02LK Chignik; K07RY Chignik; K04MZ Chignik Lagoon; K09SO Chignik Lagoon; K02MR Chignik Lake; K11RQ Chignik Lake; K07QZ Chistochina; K09PX Chistochina; K13SB Chitina; K06LG Chuathbaluk; K09TT Circle; K13SI Circle; K03GO Circle Hot Springs; K06LP Circle Hot Springs; K06LK Clarks Point, etc.; K12NL Clarks Point, etc.; K09TV Coffman Cove; K13SZ Coffman Cove; K07TM Cold Bay; K13UO Cold Bay; K08KO Cooper Landing; K12MO Copper Center; K09OR Cordova; K15AK Cordova; K07TL Council; K09UK Council; K57DE Craig; K61DE Craig; K07RZ Crooked Creek; K04LT Deering; K09RN Deering; K17AF Delta Junction; K10LD Dillingham; K13UX Diomedea; K07RU Dot Lake; K13RM Dot Lake; K16DO Eagle River; K55DC Eagle River Road; K58BH Eagle River Road; K61CB Eagle River Road; K05LJ Eagle Village; K09RF Eagle Village; K09TN Eek; K11SD Eek; K04KR Egegik; K09SK Egegik; K09TA Eight Fathoms Bight; K13TG Eight Fathoms Bight; K04MS Ekwok; K09TK Eflin Cove; K03GA Elim; K09QS Elim; K05IH Ermonak; K31AG English Bay; K43AK English Bay; K04MY Ernestine; K11RI Ernestine; K04LG False Pass; K09RP False Pass; K07RC Fort Yukon; K09TP Freshwater Bay; K13TW Freshwater Bay; K11RG Gakona; K04LZ Galena; K09QR Gambell; K08KA Girdwood; K10MB Girdwood; K12MM Girdwood Valley; K05HA Glennallen; K13UB Glennallen & Cooper Landing; K04LH Golovin; K07QX Golovin; K04KT Goodnews Bay; K09SG Goodnews Bay; K02ML Gravina Island; K04NC Gravina Island, etc.; K11QH Grayling; K02LW Gustavus; K04MR Gustavus; K07RF Haines; K09PD Haines; K08JY Halibut Cove; K12NW Halibut Cove; K58BI Healy; K09TB Hobart Bay; K13TT Hobart Bay; K08KP Hollis; K12NT Hollis; K07RJ Holy Cross; K02IB Homer & Seldovia; K04JH Homer, etc.; K11RK Homer, etc.; K13TR Homer, etc.; K04MO Hoonah; K07QV Hoonah; K04MC Hooper Bay; K09RY Hughes; K09QD Huslia; K09QI Hydraburg; K02MJ Hyder; K04MM Hyder; K04ME Igiugig; K09SP Igiugig; K04KO Iliamna; K07RV Iliamna; K25AI Indian, etc.; K47AM Indian, etc.; K04MF Ivanof Bay; K09SN Ivanof Bay; K09QP Kake; K12NR Kake; K09TM Kakhonak; K13TF Kakhonak; K04IU Kaktovik; K09QY Kaktovik; K09TR Kalskag; K11RF Kalskag; K09TX Kaltag; K04LS Karluk; K09QK Karluk; K09SM Kasaan; K13SG Kasaan; K02LZ Kasigluk; K09UE Kasigluk; K56AQ Kasilof; K61AN Kasilof; K67AU Kasilof; K23AF Kenai, etc.; K15AR Ketchikan; K21AH Ketchikan; K09RW Kiana; K09QW King Cove; K03GL King Mountain; K04KN King Salmon; K08KS King Salmon; K04LM Kipnuk; K070L Kipnuk; K09QZ Kivalina; K07TI Klawock; K11RA Klawock; K04KQ Klukwan; K11RD Klukwan; K02KZ Kobuk; K13SF Kobuk; K15AT Kodiak; K04JV Koliganek; K07QW Koliganek; K04FL Kongiganak; K09RG Kongiganak; K09SL Kotlik; K13UE Kotzebue; K02MB Koyuk; K03FZ Koyukuk; K13TQ Koyukuk; K09UJ Kwethluk; K11QY Kwethluk; K11SC Kwigillingok; K13UK Kwigillingok; K02MC Labouchere Bay; K09QE Larsen Bay; K02MN Levelock; K07TT Levelock; K07TH Lime Village; K11RW Lime Village; K05IR Long Island; K07RX Manley Hot Springs; K13TN Manley Hot Springs; K07LB Manokotak; K09TQ Manokotak; K02KV Marshall; K07TK Marshall; K07TJ McGrath; K09QC McGrath; K03GK McKinley Park; K10MI McKinley Park; K04MD Mekoryuk; K03QF Mentasta Lake; K09QJ Mentasta Lake; K07SL Metlakatla; K11QZ Metlakatla; K09TI Meyers Chuck; K13TB Meyers Chuck; K05IK Minchumina; K09SZ Minchumina; K05HZ Minto; K13TK Minto; K15AP Moose Pass; K02MW Mosquito Lake; K13UM Mosquito Lake; K13TJ Mountain Village; K13TZ Naknek; K10MR Napakiak; K13UV Napakiak; K02MZ Napakiak; K07SJ Napakiak; K09TJ Naukati Bay; K13TS Naukati Bay; K04LQ Nelson Lagoon; K09QM Nelson Lagoon; K55DE Nenana; K09QV New Stuyahok; K13TO New Stuyahok; K02LN Newtok; K04MT Newtok; K03GD Nightmute; K10LU Nightmute; K04MB Nikolai; K09PR Nikolai; K04LR Nikolski; K09RK Nikolski; K39AA Ninilchik; K15AG Ninilchik, etc.; K27AI Ninilchik, etc.; K33AF Ninilchik, etc.; K07RI Noatak; K09QW Nome; K13UG Nome; K02LJ Nondalton; K09RQ Nondalton; K04KP Northway; K04IS Nuiqsut; K09RT Nuiqsut; K02KW Nulato; K13RN Old Harbor; K02MA Ouzinkie; K07QY Ouzinkie; K04MQ Paxson; K11QV Paxson; K09TS Pedro Bay; K13SV Pedro Bay; K04LB Pelican; K09RM Pelican; K04MA Perryville; K15AF Petersburg; K21CK Petersburg; K02LI Pilot Point; K15AU Pilot Station; K02LV Pitkas Point; K04MW Pitkas Point; K05HY Platinum; K13UJ Platinum; K04MV Point Baker; K09SY Point Baker; K04IQ Point Hope; K09QN Point Hope;

K04IT Point Lay; K09UC Point Lay; K09TL Port Alice; K13TL Port Alice; K07SH Port Alsworth; K13TU Port Alsworth; K09QB Port Graham; K13SC Port Graham; K13SA Port Heiden; K07RG Port Lions; K09SR Port Lions; K02LX Port Moller; K07SO Port Moller; K11QX Port Protection; K13TV Port Protection; K07TU Portage Creek; K13KY Portage Creek; K09SX Quinhagak; K13SK Quinhagak; K04LO Rampart; K09RD Rampart; K02LA Red Devil; K11KR Rifle; K09TC Rowan Bay; K13TM Rowan Bay; K04KU Ruby; K09SH Russian Mission; K11SB Russian Mission; K09RA Sand Point; K07RD Savoonga; K02LS Scammon Bay; K07SR Scammon Bay; K09RL Selawik; K55DD Seward; K04KY Shageluk; K02LM Shaktolik; K07QU Shaktolik; K08KM Sheep Mountain; K12NO Sheep Mountain; K03GP Sheldon Point; K11QR Sheldon Point; K04LD Shishmaref; K09RZ Shishmaref; K07RA Shungnak; K11QE Skagway; K13QQ Skagway; K04KX Slana; K13SM Slana; K07SX Sleemute; K05IB Sparrevohn; K09RE St. George; K13SX St. Mary's; K09QX St. Michael; K02LP St. Michaels; K09RB St. Paul; K04LE Stebbins; K09RR Stebbins; K04NA Stevens Village; K09SV Stevens Village; K13SE Stony River; K04LN Takotna; K09PN Takotna; K07RB Tanana; K07SA Tanunak; K09SW Tanunak; K13SJ Tatitlek; K11RV Telida; K13RO Telida; K04LW Teller; K09RO Teller; K07RH Tenakee Springs; K07SP Tetlin; K11QU Tetlin; K07SN Thome Bay; K11RC Thome Bay; K09QU Togiak; K13RR Tok; K04LV Toksook Bay; K11QG Toksook Bay; K16AF Trapper Creek; K24AG Trapper Creek; K08ID Tuluksak; K11RE Tuluksak; K09TF Tuntutuliak; K13TC Tuntutuliak; K09RC Unalakleet; K04KV Unalakleet; K02HO Unalakleet; K09OT Valdez; K15AI Valdez; K09TW Venetie; K04IR Wainwright; K02LT Wales; K04MN Wales; K07SI Whales Pass; K11RB Whales Pass; K11QT White Mountain; K13TD White Mountain; K09UB Whittier; K13TA Wiseman; K02ME Womens Bay; K07ST Womens Bay; K15AJ Wrangell; K21AF Wrangell; K09UA Yakutat.

## BOARD OF EDUCATION OF THE CITY OF ALBUQUERQUE

1130 University Blvd. NE  
Albuquerque, NM 87102-1798  
Phone: 505-277-2121  
Fax: 505-277-2191  
Represented (legal): Dow Lohnes PLLC.

## LPTV Stations:

New Mexico: K33FK Angel Fire; K38DA-D Aztec; K33GC Capulin, etc.; K34FD Chama, etc.; K28GF Cimarron; K18HR Conchas Dam; K34HF-D Cuba; K40FI-D Farmington; K43AI-D Farmington; K31HB Gallina; K23FE Gallup; K33GA Grants & Milan; K33FL Las Vegas; K49KF-D Los Alamos/Espanola; K31EO Mora; K31FX Pie Town & Quemado; K15FS Quemado; K15HC-D Quemado & Pie Town; K20CV Raton, etc.; K15FV Red River; K30FP Santa Rosa; K46HY-D Socorro; K15HD-D Taos; K33BN Taos; K49IL Tecolote; K31JR Thoreau; K28GV-D Tres Piedras; K36FQ Wagon Mound; K22FN White Oaks, etc..

## ETV Stations:

New Mexico: KNME-TV Albuquerque; KNMD-TV Santa Fe.

## ALLBRITTON COMMUNICATIONS CO.

1000 Wilson Blvd  
Suite 2700  
Arlington, VA 22209  
Phone: 703-647-8700  
Fax: 703-647-8707  
Officers:  
Robert L. Allbritton, Chairman & Chief Executive Officer

Frederick J. Ryan Jr., Vice Chairman, President & Chief Executive Officer

Jerald N. Fritz, Senior Vice President, Legal & Strategic Affairs

Stephen P. Gibson, Senior Vice President & Chief Financial Officer

James Killen, Vice President, Sales

Ownership: Joe L Allbritton, 49%; Robert Lewis Allbritton 1996 Trust, 49%; Barbara B. Allbritton 2008 Marital Trust, 2%.

**LPTV Stations:**

Alabama: WBMA-LP Birmingham.  
Virginia: W05AA Roanoke.

**Commercial TV Stations:**

Alabama: WJSU-TV Anniston; WCFT-TV Tuscaloosa.

Arkansas: KATV Little Rock.

District of Columbia: WJLA-TV Washington.

Oklahoma: KTUL Tulsa.

Pennsylvania: WHTM-TV Harrisburg.

South Carolina: WCIV Charleston.

Virginia: WSET-TV Lynchburg.

**Newspapers:**

Connecticut: Enfield Press

Massachusetts: Longmeadow News, Wallace Pennysaver, The Westfield Evening News (published by Allbritton affiliate Westfield News Advertiser Inc.)

**MARK C. ALLEN**

4531 Shannon Place

Redding, CA 96001

Phone: 530-246-8782

Fax: 530-547-4925

**LPTV Stations:**

California: KMCA-LP Redding.

**ALMAVISION HISPANIC NETWORK INC.**

PO Box 26590

Santa Ana, CA 92799

Phones: 213-627-8711; 877-316-5159

Fax: 213-622-4443

E-mail: info@almavision.com

Web site: http://www.almavision.com

**Officer:**

Juan Bruno Caamano, President

Represented (legal): Katten, Munchin & Rosenman LLP.

**LPTV Stations:**

California: K55KD Van Nuys.

Florida: WEYS-LP Miami.

**Radio Stations:**

KAVB (FM) Nevada:

**ALPHA & OMEGA COMMUNICATIONS LLC**

314 S Redwood Rd

Salt Lake City, UT 84104

Phone: 801-973-8820

E-mail: SJohnson@alpha-omegacom.com

Web site: http://www.alpha-omega.com

Ownership: Isaac Max Jaramillo; Patricia Openshaw; Connie Whitney, 33.3% each.

Represented (legal): Wood, Maines & Nolan Chartered.

**LPTV Stations:**

Idaho: KCLP-CA Boise.

Utah: K58FT Huntsville; K22IT Provo; K59GS

Salt Lake City; K49GD Spanish Fork.

**Commercial TV Stations:**

Utah: KTMW Salt Lake City.

**ALPHA-OMEGA BROADCASTING OF ALBUQUERQUE INC.**

4501 Montgomery NE

Albuquerque, NM 87109

Phones: 505-883-1300; 505-884-8355

**Officers:**

Raymond L. Franks Jr., Chairman

Brenton D. Franks, Vice President

Dan Segura, Vice President

Ownership: Eugene Agnes; Tomey Anaya;

Bethal J. Franks; Brenton Franks; Raymond L. Franks; Ruth Franks; Clifford Qualls; Dan Segura; Dale Shamblin; Eugene Shiplet, 10% each.

Represented (legal): Midlen Law Center.

**LPTV Stations:**

New Mexico: KTVS-LD Albuquerque.

**ETV Stations:**

New Mexico: KAZQ Albuquerque.

**AMARILLO JUNIOR COLLEGE DISTRICT**

PO Box 447

Amarillo, TX 79178

Phones: 806-371-5222; 806-371-5230

Fax: 806-371-5258

E-mail: ldpitner@actx.edu

Web site: http://www.actx.edu

**Officers:**

J. Paul Matney, President

Linda Pitner, General Manager

Terry Berg, Dean, Finance & Administration

Ownership: Lilia B Escajeda, Chairman; Carroll M Forrester, Vice Chairman; H Bryan Poff, Secretary; Michele Fortunato; John D Hicks; Frank Nelson; Sharon Oeschger; Prenis O Williams; Dr. David C Woodburn, Board of Regents.

Represented (legal): Cohn & Marks LLP.

**LPTV Stations:**

Texas: K17DS-D Clarendon; K44AK Memphis, etc.; K47GM New Mobeetie; K35EM-D Quitaque.

**ETV Stations:**

Texas: KACV-TV Amarillo.

**Radio Stations:**

Texas: KACV-FM

**AMERICA-CV STATION GROUP INC.**

13001 NW 107th Ave

Hialeah Gardens, FL 33018-1104

Phone: 305-592-4141

**Officers:**

Omar Saul-Romay, President & Chief Executive Officer

Marcelo Soldano, Chief Financial Officer

Ownership: Caribevision Holdings Inc., 50%; Okechobee Television Corp., 47%; Orty Group Inc., 3%; CHI ownership; Ramon Diez-Barroso, 58.35%; Pegaso Television Corp., 24.99%; Barba TV Group LLC, 16.66%; PTC ownership; Grupo Colte SA de CV, 37.43%; Getevision Telecinco, 35.08%; Telecapital & Associates, 16.61%; Grupo Brabar SA de CV, 10.88%; BTVG LLC ownership; Barba TV Co., 91.65%; Pedro Gonzalez, 5.44%; Maria Barba Farschian, 2.91%; BTVC ownership; Carlos A Barba, 50%; Teresa Barba, 50%; OTC ownership; Dr Alberto Stark, 80%; Telecenter Inc., 20%; TI ownership; Sonidos Trust, Omar Saul-Romay & Diego Romay Trustees; OGI ownership; Omar Saul-Romay.

Represented (legal): Fletcher, Heald & Hildreth PLC.

**LPTV Stations:**

Florida: WFUN-LD Miami, etc..

New Jersey: WPXO-LD East Orange.

**Commercial TV Stations:**

Puerto Rico: WKPV Ponce; WJPX San Juan; WJWN-TV San Sebastian; WIRS Yauco.

**AMKA BROADCAST NETWORK INC.**

109 Bayview Blvd.

Suite A

Oldsmar, FL 34677

Phone: 727-725-3500

Fax: 813-814-7575

E-mail: wzra@greeknews.us

**Officer:**

Sotirios Agelatos, President & Chief Executive Officer

**LPTV Stations:**

Florida: WZRA-CA Oldsmar.

**ANCHORAGE BROADCAST TELEVISION CONSORTIUM INC.**

701 E Tudor Rd

Ste 220

Anchorage, AK 99503

Phone: 425-258-1440

**Officer:**

Alvin O Bramstedt, President

Represented (legal): Pillsbury Winthrop Shaw Pittman LLP.

**LPTV Stations:**

Alaska: K04GP Alyeska; K51AF Anchor Point; K09HG Bird Point, etc.; K57BQ Bird Point, etc.; K16DO Eagle River; K55DC Eagle River Road; K58BH Eagle River Road; K61CB Eagle River Road; K08KA Girdwood; K10MB Girdwood; K12MM Girdwood Valley; K02IB Homer & Seldovia; K04JH Homer, etc.; K11RK Homer, etc.; K13TR Homer, etc.; K25AI Indian, etc.; K47AM Indian, etc.; K56AQ Kasilof; K61AN Kasilof; K67AU Kasilof; K23AF Kenai, etc.; K39AA Ninilchik; K15AG Ninilchik, etc.; K27AI Ninilchik, etc.; K33AF Ninilchik, etc..

**ANDERSON VALLEY TV INC.**

PO Box 391

Boonville, CA 95415

**LPTV Stations:**

California: K57CT Boonville, etc.; K59CH Boonville, etc.; K61CH Boonville, etc.; K63CE Boonville, etc.; K67CC Boonville, etc.; K69CU Boonville, etc..

**R. E. ANDREASSEN**

HC 60

Box 4860

Delta Junction, AK 99737

Phone: 907-895-5100

**LPTV Stations:**

Alaska: K100B Delta Junction.

**ANET COMMUNICATIONS INC.**

1026 Chorro St.

No. 2

San Luis Obispo, CA 93401

**LPTV Stations:**

California: KCCE-LP San Luis Obispo.

**ANGOON PUBLIC SCHOOLS**

5900 E. Tuor Rd.

Anchorage, AK 99507

**LPTV Stations:**

Alaska: K02JI Angoon.

**ARNOLD N. APPLEBAUM**

14830 Valley View Ave.

La Mirada, CA 90638

**LPTV Stations:**

California: KSBT-LP Santa Barbara.

**APPLE VALLEY TV ASSOCIATION INC.**

PO Box 582

Wenatchee, WA 98807-0582

Phone: 509-293-4403

**Officer:**

Lionie K. England, President & Chief Executive Officer

**LPTV Stations:**

Washington: K57BA Baker Flats area; K59BF Baker Flats area; K09ES Cashmere; K11EZ Cashmere; K13ER Cashmere; K40AE Cashmere; K03DI Chelan Butte; K07JO Chelan

Butte; KCEM-LP Chelan Butte; K08JP Dryden; K10LG Dryden; K12LV Dryden; K52ER Dryden; K57AY Dryden; K42IH-D East Wenatchee; K55FO East Wenatchee; K12CF Malaga, etc.; KNEE-LP Malaga, etc.; KWVC-LP Malaga, etc.; K51AE Monitor, etc.; K53AH Monitor, etc.; K55BN Monitor, etc.; K09CL Rock Island, etc.; K11CS Rock Island, etc.; K13CQ Rock Island, etc.; K09FF Squilchuck State Park; K11FJ Squilchuck State Park; K13EZ Squilchuck State Park; K65AU Sterilit, etc.; K67CD Sterilit, etc.; K51DR-D Wenatchee; KWCC-LD Wenatchee.

**AQC PRODUCTIONS**

PO Box 753

Atlanta, TX 75551

Phone: 903-796-8820

Fax: 903-796-1786

Web site: http://www.casscountytoday.com

**LPTV Stations:**

Texas: KAQC-LP Atlanta.

**AQUA-LAND COMMUNICATIONS INC.**

60 Stage Coach Rd.

Portage, IN 46368

Phone: 219-767-1541

E-mail: aqualand@fnni.com

**Officer:**

Thomas W. Tittle, President & Chief Operating Officer

**LPTV Stations:**

Indiana: WAAA-LP Westville.

**ARACELIS ORTIZ CORP.**

PO Box 532979

Harlingen, TX 78552

Phone: 956-412-5600

E-mail: julmeja2001@yahoo.com

**Officers:**

Aracelis Ortiz, President

Julie Mejia, Vice President

Veronica Ortiz, Treasurer

Ownership: Aracelis Ortiz, see listing, 46%; Julie Mejia, 27%; Veronica Ortiz, 27%.

**LPTV Stations:**

Arizona: KCOS-LP Phoenix.

California: K49HV Martinez.

Oklahoma: KLHO-LP Oklahoma City.

Texas: KSPG-LP Carrizo Springs; KADM-LP Corpus Christi; KNTA-LP New Braunfels; KRYM-LP Raymondville; KEVI-LP San Antonio.

**ARDMORE COMMUNITY HEALTH & EDUCATION ORGANIZATION INC.**

PO Box 7

Ardmore, OK 73401

Phone: 580-223-8077

**LPTV Stations:**

Oklahoma: KCYH-LP Ardmore.

**AREA 51 DMG INC.**

1025 Thomas Jefferson St NW, Ste 700

c/o Katten Muchin Rosenman LLP

Washington, DC 20007-5201

Phone: 203-557-3279

**Officers:**

Allen Christopher, President & Chairman of the Board

Edward Marcus, Director & Legal Counsel

Richard Sykes, Vice President & Director

Ownership: Allen Christopher, Pres., 20% shares; remainder held by ten private investors. Christopher is also principal of IT Communications Inc., see listing.

Represented (legal): Katten, Munchin & Rosenman LLP.

**LPTV Stations:**  
Connecticut: WNHX-LP New Haven.

**ARIZONA STATE BOARD OF REGENTS FOR ARIZONA STATE U.**

PO Box 871405  
Tempe, AZ 85287-1405  
Phones: 480-965-3506; 480-965-6738  
Fax: 480-965-1371  
E-mail: eight@asu.edu

**Officers:**  
Charles R. Allen, General Manager  
Ray Murdock, Finance & Administration Manager

**Represented (legal):** Covington & Burling.  
**LPTV Stations:**  
Arizona: K42AC Cottonwood, etc.; K14KK Flagstaff; K431B Globe & Miami; K47GQ Parks; K55DB Prescott, etc.; K03FB Snowflake, etc..

**ETV Stations:**  
Arizona: KAET Phoenix.

**ARIZONA U. BOARD OF REGENTS**

Modern Languages Bldg.  
No. 225  
Tucson, AZ 85721  
Phone: 602-621-7365

**Officers:**  
Rudy Campbell, President  
Kurt Davis, Secretary  
George Amos, Treasurer  
John Platt, Assistant Treasurer  
**LPTV Stations:**  
Arizona: K20GG-D Duncan.

**ARIZONA WEST MEDIA LLC**

1930 Mesquite, No. 3A  
Lake Havasu City, AZ 86403  
Phone: 928-855-8358  
**Officer:**  
Maurice W. Coburn, President  
**LPTV Stations:**  
Arizona: K02MT Parker.

**ASIAVISION INC.**

7501 Greenway Center Dr  
Ste 740  
Greenbelt, MD 20770  
Phone: 301-345-2742

**Officer:**  
Salvador Serrano, Vice President  
**Ownership:** Julia S. Cuevo; Benita S. Querubin, majority owners.  
**Represented (legal):** Dan J. Alpert.  
**LPTV Stations:**  
District of Columbia: WIAV-LP Washington.  
Maryland: WRAV-LP Ocean City.  
New Jersey: WQAV-LD Atlantic City; WQAV-LP Atlantic City.

**ASOCIACION EVANGELISTICA CRISTO VIENE INC.**

Box 949  
Camuy, PR 627  
Phone: 787-898-5120  
Fax: 787-898-0529

**Officers:**  
Jose J. Avila, President  
Esther Robles, Secretary  
**Ownership:** Tito Apiles, 25%; Jose J. Avila, 25%; Edwin Tavaraz, 25%; Vicente Vales, 25%.  
**LPTV Stations:**  
Puerto Rico: W63BF Aguada; W54AQ Yauco.  
**Commercial TV Stations:**  
Puerto Rico: WCCV-TV Arecibo.

**ASPEN TELEVISION LLC**

c/o Plum TV, 75 Industrial Rd.  
PO Box 610  
Wainscott, NY 11975  
Phone: 212-407-4965  
**Officer:**  
Chris Clowacki, President  
**Represented (legal):** Katten, Munchin & Rosenman LLP.  
**LPTV Stations:**  
Colorado: KSZG-LD Aspen.

**ASSOCIATED CHRISTIAN TELEVISION SYSTEM INC.**

4520 Parkbreeze Court  
Orlando, FL 32808  
Phone: 407-298-5555  
E-mail: superchannel@superchannel.com  
**Officers:**  
Claud Bowers, Chairman, President & Chief Executive Officer  
Angela Courte, Vice President, Operations  
P. B. Howell Jr., Vice President  
Freeda Bowers, Secretary-Treasurer & Chief Financial Officer  
**Ownership:** Non-profit organization.  
**Represented (legal):** Koerner & Olender PC.  
**LPTV Stations:**  
Florida: W40CQ-D Alachua, etc.; WACX-LP Tallahassee.

**Commercial TV Stations:**

Florida: WACX Leesburg.

**ATLANTIC COAST COMMUNICATIONS INC.**

7112 Airport Pkwy  
Pennsauken, NJ 8109  
Phone: 856-488-8889  
Fax: 856-488-0002  
E-mail: info@accnjinc.com  
Web site: http://www.accnjinc.com  
**Officers:**  
Michael W Schmidt, President  
Monica Gambino, Vice President, Legal  
**Ownership:** Michael W Schmidt.  
**Represented (legal):** Fletcher, Heald & Hildreth PLC.  
**LPTV Stations:**  
New York: W26CE New York.

**AUDIO GRAPHICS INC.**

PO Box 735  
Summerville, GA 30747  
Phone: 706-857-8504  
**Officer:**  
Terry Adams, President  
**LPTV Stations:**  
Georgia: WKSY-LD Summerville-Trion.

**AUSTIN TELEVISION ASSOCIATION**

PO Box 10  
Austin, NV 89310  
**LPTV Stations:**  
Nevada: K10KB Austin; K26EH Austin; K28EI Austin; K46FB Austin; K41HH Austin & Reese River.

**AVN INC.**

2567 Central Ave.  
Augusta, GA 30904  
Phone: 706-736-6700  
**Officers:**  
Jeremy M. Coghlan, President & Programming Director  
M. J. Groothand, Executive Vice President, Marketing  
**Ownership:** Jeremy M Coghlan.

**LPTV Stations:**  
Georgia: WBEC-CA Augusta.

**FRANK & LINDA AZEVEDO**

2731 Iowa Ave.  
Modesto, CA 95351  
Phone: 204-577-0743  
E-mail: kazvte@aol.com  
**Officers:**  
Frank Azevedo, Chairman, Chief Executive & Operating Officer  
Linda Azevedo, President, Secretary-Treasurer & Chief Financial Officer  
**LPTV Stations:**  
California: KAZV-LP Modesto.

**AZTECA BROADCASTING CORP.**

323 E. San Joaquin St.  
Tulare, CA 93274  
Phone: 559-686-1370  
E-mail: info@aztecaamerica.com; ksvntv@aol.com  
Web site: http://www.aztecaamerica.com  
**Ownership:** Rolando Collantes, Pres..  
**LPTV Stations:**  
Utah: KSVN-CA Ogden; KSVN-LD Ogden; K39JS-D Salt Lake City.

**BACA COUNTY**

741 Main St.  
Springfield, CO 81073  
Phone: 719-523-6532  
Fax: 719-523-6584  
**LPTV Stations:**  
Colorado: K45BU Deora; K47CJ Deora; K49BT Deora; K51CL Deora, etc.; K08GY Mount Carmel; K10IM Mount Carmel; K12IM Mount Carmel; K13VR Mount Carmel; K03DZ Southwest Baca County; K06HW Southwest Baca County; K07UN Southwest Baca County; K09JS Southwest Baca County, etc.; K62CT Springfield; K64CT Springfield; K66CW Springfield; K68CR Springfield.

**BAG LLC**

1454 Rockaway Pkwy  
Ste 203  
Brooklyn, NY 11236  
Phone: 347-539-6385  
E-mail: wagonloye@yahoo.com  
**Ownership:** Alberta Agunloye, Manager, 33.3% votes; Joseph Agunloye, Manager, 33.3% votes; Kathleen J Agunloye, Manager, 33.3% votes; Kathleen Agunloye Irrevocable Family Trust. assets. Alberta & Kathleen Agunloye Co-Trustees.  
**Represented (legal):** Dennis J. Kelly.  
**LPTV Stations:**  
Michigan: WMKG-LP Muskegon.

**BAKER TV TAX DISTRICT**

PO Box 1135  
8 Prairie View Dr  
Baker, MT 59313-1135  
Phone: 406-778-2203  
**Officer:**  
David H. Gustafson, President  
**LPTV Stations:**  
Montana: K04IH Baker; K08IP Baker; K10JP Baker; K13OW Baker.

**FLORINDA MAE BALFOUR**

3517 Pinetree Ter  
Falls Church, VA 22041-1417  
Phone: 202-461-5825  
**Represented (legal):** Fletcher, Heald & Hildreth PLC.

**LPTV Stations:**  
Arizona: K33CG Sierra Vista.

**BANK OF LITTLE ROCK**

200 N Main St  
Little Rock, AR 72201  
Phone: 501-376-0800  
**Officers:**  
Eugene L Maris, Chairman & Chief Executive Officer  
George G Worthen, President & Secretary  
**Ownership:** Little Rock Bankshares Inc.; LRBI ownership; George G Worthen, 11.75%; Eugene L Maris, 11.08%; Robert L Fincher, 9.5%; J Harry Leggett Jr, 8.46%; remainder, numerous others with less than 5% each..

**LPTV Stations:**  
Arkansas: KTVV-LP Hot Springs; KKYK-CA Little Rock; KEJC-LP Sheridan.

**WILLIAM A. BARNHARDT**

212 Rock St.  
Pomeroy, OH 45769  
Phone: 740-992-6558  
Fax: 740-992-6556  
E-mail: tv27@eurekanet.com  
**LPTV Stations:**  
Ohio: WJOS-LP Pomeroy.

**BARRY TELECOMMUNICATIONS INC.**

PO Box 6607  
West Palm Beach, FL 33405  
Phone: 561-737-8000  
Fax: 561-369-3067  
**Officers:**  
Jeanne O'Laughlin, Chairman  
Jerry Carr, President & Chief Executive Officer  
Phil DiComo, Vice President, Development  
Bernard Henneberg, Vice President, Finance  
**Represented (legal):** Schwartz, Woods & Miller.  
**LPTV Stations:**  
Florida: W31DC-D Fort Pierce; W44AY Fort Pierce.

**ETV Stations:**  
Florida: WXEL-TV West Palm Beach.  
**Radio Stations:**  
Florida: WXEL (FM) West Palm Beach

**BASIN TV ASSN.**

PO Box 13  
Basin, MT 59631  
Phone: 406-225-3655  
**LPTV Stations:**  
Montana: K09BG-D Basin; K11LA-D Basin.

**CITY OF BASSETT**

PO Box 383  
Bassett, NE 68714  
E-mail: cityclerk@bassettnebr.com  
Web site: http://www.co.rock.ne.us  
**LPTV Stations:**  
Nebraska: K13PB Bassett.

**BATES TECHNICAL COLLEGE**

1101 S Yakima Ave  
Tacoma, WA 98405  
Phone: 253-596-1528  
Fax: 253-596-1623  
Web site: http://www.bates.ctc.edu  
**Ownership:** Board of Trustees; Mike Grunwald, Chmn.; Karen Seinfeld, Vice Chmn.; Calvin Pearson Jr., Board Member; Theresa Pan-Hosley, Board Member; Stanley Rumbaugh, Board Member.  
**Represented (legal):** Akin, Gump, Strauss, Hauer & Feld LLP.



**LPTV Stations:**

Washington: K41KT-D Grays River, etc..

**ETV Stations:**

Washington: KCKA Centralia; KBTC-TV Tacoma.

**BAYOU CITY BROADCASTING LLC**

1300 Post Oak Blvd  
Ste 830  
Houston, TX 77056  
Phone: 281-380-0076  
E-mail: dmccoy@bayoucitybroadcasting.com  
Web site: http://www.bayoucitybroadcasting.com

Ownership: Dr. Oliver Hunter, 50%; DuJuan McCoy, 50%.

Represented (legal): Fletcher, Heald & Hildreth PLC.

**LPTV Stations:**

Texas: KIDZ-LP Abilene; KIDV-LP Albany; KIDU-LP Brownwood; KIDT-LP Stamford; KIDB-CA Sweetwater.

**Commercial TV Stations:**

Texas: KXVA Abilene; KIDY San Angelo.

**BCB INC.**

525 E Tennessee St  
Florence, AL 35630  
Phone: 256-764-8170  
Fax: 256-764-8340  
E-mail: benji@wbcbf.com  
Web site: http://www.wbcbf.com

**Officers:**

Benny Carle, Chairman  
Benji Carle, President, Chief Executive Officer & Engineering Director

Ownership: Benny Carle.

**LPTV Stations:**

Alabama: WBCF-LP Florence; WXL-LP Florence.

**Radio Stations:**

Alabama: WBCF (AM/FM) Florence

**B COMMUNICATIONS JOINT VENTURE**

11737 Nelon St.  
Corpus Christi, TX 78410  
Phone: 361-289-0125  
Ownership: Gerald Benavides, 50%; Albert Benavides, 25%; Rick Benavides, 25%.

**LPTV Stations:**

Texas: KBNB-LP San Antonio; KFLZ-CA San Antonio.

**BEACH TV OF SOUTH CAROLINA INC.**

PO Box 9556  
Panama City Beach, FL 32407  
Phone: 904-234-2773  
Ownership: Jud Colley, 50%; Tonita Davis, 50%.

**LPTV Stations:**

South Carolina: WGSC-LP Myrtle Beach; WGSJ-CA Myrtle Beach.

**BEACH TV PROPERTIES INC.**

8317 Front Beach Rd  
Ste 23  
Panama City, FL 32407  
Phone: 850-234-2773  
Officers:

Byron J. Colley Jr., President  
Tonita Davis, Secretary-Treasurer

Ownership: Jud Colley, 50%; Tonita Davis, 50%.

**LPTV Stations:**

Florida: WDES-CA Destin; WCAV-CA Key West; W46AN Panama City; WPFN-CA Panama City.

Georgia: WTHC-LP Atlanta.

Louisiana: KNOV-CD New Orleans.

**Commercial TV Stations:**

Florida: WAWD Fort Walton Beach; WPCT Panama City Beach.

**BEAR LAKE COUNTY T.V. DISTRICT**

PO Box 184  
Montpelier, ID 83254  
Phone: 208-847-1376

**LPTV Stations:**

Idaho: K09PL Dingle, etc.; K11PP Dingle, etc.; K13QY Dingle, etc.; K16HQ-D Georgetown; K17CO Georgetown; K19DQ Montpelier; K21CE Montpelier; K23BV Montpelier; K25CK Montpelier; K27CS Montpelier; K29BM Montpelier; K31CI Montpelier; K33DR Montpelier; K52EC Montpelier; K54DY Montpelier; K56FM Montpelier.

**BEAR VALLEY BROADCASTING INC.**

41506 Big Bear Blvd.  
PO Box 1634  
Big Bear Lake, CA 92315  
Phones: 909-878-4886; 909-522-9063  
Fax: 909-866-8452

E-mail: info@channel6bigbear.com  
Web site: http://www.channel6bigbear.com

**LPTV Stations:**

California: K06MU Big Bear Lake Valley.

**BEATTY TOWN ADVISORY COUNCIL**

PO Box 837  
Beatty, NV 89003  
E-mail: beatty@beattytnv.com

Web site: http://www.beattytnv.com

**LPTV Stations:**

Nevada: K09OB Oasis Valley; K110Q Oasis Valley; K13PK Oasis Valley.

**BEAVER CITY CORP.**

60 W. Center St.  
Beaver, UT 84713  
Phone: 435-438-2451

**LPTV Stations:**

Utah: K36FM Beaver; K42EX Beaver; K44HT Beaver; K55KJ-D Beaver; K57JW-D Beaver; K58IS-D Beaver; K07GY Beaver, etc.; K09CS Beaver, etc.; K11CX Beaver, etc.; K13CV Beaver, etc.; K38GF Beaver, etc.; K46IB-D Beaver, etc.; K47KU-D Beaver, etc.; K48KR-D Beaver, etc.; K49JS-D Beaver, etc.; K50KB-D Beaver, etc.; K56JE-D Beaver, etc..

**VIRGINIA M. BECKER**

PO Box 1300  
Hawthorne, NV 89415  
Phones: 775-945-1300; 775-945-9090

E-mail: bigely@aol.com

**LPTV Stations:**

Nevada: K13WI Hawthorne.

**BEECH STREET COMMUNICATIONS**

601 Beech St  
PO Box 1469  
Texarkana, AR 75504  
Phone: 870-774-3500

Fax: 870-774-3600

Web site: http://www.beechstreetfbc.org

**Officers:**

Bill Steeger, President  
Bums Barr, Chief Executive Officer  
Larry Crank, Chief Financial Officer

Ownership: Dan Brown, 11% votes; Robert Brown, 11% votes; Maxine Crow, 11% votes; Tim Day, 11% votes; Carolyn Eppinette, 11% votes; Jane Qualls, 11% votes; Larry West, 11% votes; Norman Wolf, 11% votes; Dick Young, 11% votes.

Represented (legal): Joseph E. Dunne III.

**LPTV Stations:**

Arkansas: KLFI-LP Texarkana.

**BELO CORP.**

PO Box 655237  
Dallas, TX 75265  
Phone: 214-977-6606  
Fax: 214-977-6603  
E-mail: nhulcy@belo.com  
Web site: http://www.belo.com

**Officers:**

Robert W. Decherd, Chairman  
Dunia A. Shive, President & Chief Executive Officer

Peter Diaz, President, Media Operations  
Guy H. Kerr, Executive Vice President, Law & Government and Secretary

James M. Moroney III, Executive Vice President  
Kathy Clements, Senior Vice President, Television Operations

Russell F. Coleman, Senior Vice President & General Counsel  
Carey Hendrickson, Senior Vice President & Chief Financial Officer

Michael O'Hara, Senior Vice President & Chief Information Officer  
Marian Spitzberg, Senior Vice President, Human Resources

Angela Betasso, Vice President, Sales  
Paul Fry, Vice President, Investor Relations & Corporate Communications

Michael N. Lavey, Vice President/Controller  
Ownership: Publicly held. On February 8, 2008, all newspaper holdings and related assets were spun-off to a new publicly traded company, A. H. Belo Corp.

**LPTV Stations:**

Arizona: K34EE Cottonwood & Prescott; K38AI Cottonwood, etc.; K54GI Flagstaff; K57BO Globe & Miami; K11LC Prescott; K50FV Tucson; K41JE Williams-Ash Fork; K53GM Williams-Ash Fork.

Idaho: K05DC Cambridge, etc.; K13GO Cascade; K41FJ Coeur d'Alene; K13GW Council; K05DD Glenns Ferry; K21CC Lewiston; K13SO McCall, etc.; KTFT-LD Twin Falls; KTFT-LP Twin Falls.

Louisiana: WBXN-CA New Orleans.  
North Carolina: W30CR Biscoe; W24AY Lilesville & Wadesboro.

Oregon: K17HA Astoria; K26AY Corvallis, etc.; K13SL Huntington; KGWZ-LD Madras & Culver; K29AZ Newport; K08KN Prineville; K46AK Prineville, etc.; K25KS The Dalles; K40EG Tillamook.

Washington: K35HU Grays River, etc.; K45AC Wenatchee.

**Commercial TV Stations:**

Arizona: KASW Phoenix; KTVK Phoenix; KMSB Tucson; KTTU Tucson.

Idaho: KTVB Boise.  
Kentucky: WHAS-TV Louisville.

Louisiana: WWL-TV New Orleans; WUPL Slidell.

Missouri: KMOV St. Louis.  
North Carolina: WCNC-TV Charlotte.

Oregon: KGW Portland.  
Texas: KVUE Austin; WFAA Dallas; KHOU Houston; KENS San Antonio.

Virginia: WVEC Hampton.  
Washington: KONG Everett; KING-TV Seattle; KREM Spokane; KSKN Spokane.

**Newspapers:**  
California: La Prensa, The Business Press, The Press-Enterprise, This Week in the Desert (Riverside)

Rhode Island: Rhode Island Monthly, The Providence Journal (Providence)

Texas: Al Dia, Denton Record Chronicle, Quick, Texas Almanac, The Dallas Morning News (Dallas/Ft. Worth)

**Other Holdings:**  
Cable Network: 24/7 NewsChannel (Boise, ID); Texas Cable News; Local News on

Cable (Norfolk-Hampton, VA); NewsWatch on Channel 15 (New Orleans, LA); Northwest Cable News Network  
Data service: Belo Interactive Inc..

**GERALD G. BENAVIDES**

11737 Nelon Dr.  
Corpus Christi, TX 78410  
Phone: 361-241-7794  
Fax: 361-241-7945  
E-mail: jb12@sbcglobal.net  
Represented (legal): Booth Freret Imlay & Tepper PC.

**LPTV Stations:**

Arizona: K14NE-D Kingman; K53J Prescott.  
California: KLAU-LD Redlands.

Florida: WVFW-LP Miami.  
Texas: KCCZ-LP Corpus Christi; KVFV-LP Fort Worth; KBFV-LP Gainesville; KTXU-LP San Marcos.

**BENT COUNTY**

County Courthouse  
PO Box 350  
Las Animas, CO 81054  
**LPTV Stations:**  
Colorado: K63AF Las Animas; K65AJ Las Animas; K67AH Las Animas; K69AN Las Animas.

**BETA BROADCASTING INC.**

5050 Edison Ave.  
No. 219  
Colorado Springs, CO 80915  
Phone: 719-578-0517  
Fax: 719-574-7776  
Officers:

Jack Connelly, Chairman & President  
Jack Manning, Secretary-Treasurer

Ownership: Jack Connelly; Zoe Connelly; Jack Manning; Norma Dee Manning.

**LPTV Stations:**

Colorado: KJCS-LP Colorado Springs.

**BETHANY WORLD PRAYER CENTER INC.**

13855 Plank Rd.  
Baker, LA 70714  
Phone: 225-774-1800  
Fax: 225-774-7785  
Web site: http://www.bccn.com

**LPTV Stations:**

Louisiana: WLFT-CA Baton Rouge.

**BETHEL BROADCASTING INC.**

PO Box 468  
Bethel, AK 99559  
Phone: 907-543-3131  
Fax: 907-543-3130  
Officers:

Max Angellan, President  
Michael R. Martz, General Manager  
Jan Debnam, Chief Financial Officer

Represented (legal): Wilkinson Barker Knauer LLP.

**LPTV Stations:**

Alaska: K15AV Bethel; K21AO Bethel.

**Radio Stations:**

Alaska: KYUK (AM) Bethel

**BETHEL SANITARIUM**

5825 Kuiken  
Evansville, IN 47710  
Phone: 812-428-6348

**LPTV Stations:**

Indiana: W23BV-D Evansville.

**BETTER LIFE TELEVISION INC.**

PO Box 776  
Grants Pass, OR 97528

Phone: 541-474-3089  
Fax: 541-474-9409  
Web site: <http://www.betterlifetv.net>  
Officers:  
Robert Heisler, President  
Delmer Wagner, Vice President  
Ron Davis, Secretary  
Don Eisner, Treasurer

Ownership: Keith Babcock; Duane Corwin; Ron Davis; Don Eisner; Glenn Gingery, 5.5% votes each.; Paul Gordon; Robert L. Heisler; Patty Hyland; Walter MacPhee; Bob McReynolds; Olen Nations; Perry Parks; Judy Randall; Willard Register; Holly Rueb; Richard Surroz; Delmer Wagner; George White.

Represented (legal): Donald E. Martin.

#### LPTV Stations:

Oregon: K48GO Cave Junction; K44FH Coos Bay; KAMK-LP Eugene; K22FC Grants Pass; K47GI Grants Pass; K48HV Klamath Falls; K18GB Medford; K23EX Medford; K25IM Medford; K29GX Merlin; K33GJ Merlin; K17EZ Rogue River; K47HT Roseburg; K26HS Tillamook.

#### Commercial TV Stations:

Oregon: KBLN Grants Pass; KTVC Roseburg.

### RONALD A. BEVINS

713 W. Yakima Ave.  
Yakima, WA 98902

Phone: 509-452-8817

Fax: 509-248-7499

E-mail: [kajttv@yahoo.com](mailto:kajttv@yahoo.com)

#### LPTV Stations:

Washington: K29FF Kennewick; K23FU Kennewick & Pasco; K040I Pasco & Kennewick; K13WP Sunnyside; K08LU Sunnyside-Grandview; K39FU Yakima; K43GY Yakima; K49GF Yakima, etc..

### BIG FLAT TV ASSOCIATION

PO Box 136

Turner, MT 59542

Phone: 406-379-2293

Officer:

Tom Fairbank, TV Board Chairman

#### LPTV Stations:

Montana: K60BV Turner-Hogeland; K64BQ Turner-Hogeland; K66BZ Turner-Hogeland.

### BIG SANDY TV CLUB

PO Box 494

Big Sandy, MT 59520-0494

Phone: 406-378-2582

Officer:

Cynthia J. Desrosier, Secretary-Treasurer

#### LPTV Stations:

Montana: K07IP Big Sandy; K10BK Big Sandy; K130Q Big Sandy.

### BIG SKY OWNERS ASSN. INC.

PO Box 160057

Big Sky, MT 59716

Phone: 406-995-4166

Officer:

Mary Jane McGarity, Executive Director

#### LPTV Stations:

Montana: K07LE Gallatin River, etc.; K09LP Gallatin River, etc..

### BILTMORE BROADCASTING CORP.

15304 Sunset Blvd.

Suite 204

Pacific Palisades, CA 90272

Phone: 310-454-8673

Fax: 310-454-4983

Officers:

Paul A. Zevnik, President & Secretary

Walter F. Ulloa, Vice President

Ownership: Walter F. Ulloa, 50% assets; Paul A. Zevnik, 50% assets, 100% voting. See also Costa de Oro Television Inc. & Entravision Communications Co. LLC.

Represented (legal): Thompson Hine LLP.

#### LPTV Stations:

California: KODG-LP Palm Springs; KBAB-LD Santa Barbara.

Nevada: KLSV-LD Las Vegas.

### BIRACH BROADCASTING CORP.

21700 Northwestern Hwy., Tower 14  
Suite 1190

Southfield, MI 48075

Phone: 248-557-3500

Web site: <http://www.birach.com>

#### LPTV Stations:

California: KJR-LP Lucerne Valley.

### BIRNEY TV CLUB

PO Box 551

Birney, MT 59012

#### LPTV Stations:

Montana: K13RW Birney.

### BISBEE MOUNTAIN TRANSLATOR ASSOCIATION

735 N Maple Apt W

Colville, WA 99114

#### LPTV Stations:

Washington: K13IQ Marcus-Evans, etc..

### BITTERROOT VALLEY PUBLIC TV INC.

PO Box 838

Hamilton, MT 59840

Phone: 406-961-3692

Officer:

Mike Looney, Board Member

#### LPTV Stations:

Montana: K21AN Darby; K29CV Florence; K67EC Pinesdale.

### BLACK BUTTE RANCH ASSOCIATION

PO Box 8000

Black Butte Ranch, OR 97759

Phone: 541-595-1501

Web site: <http://www.blackbutteranch.com>

#### LPTV Stations:

Oregon: K04HK Black Butte Ranch; K05GZ Black Butte Ranch; K64AO Black Butte Ranch.

### BLACKTAIL TV TAX DISTRICT

PO Box 609

Lakeside, MT 59922

Phone: 406-857-2131

#### LPTV Stations:

Montana: K07VU Big Arm; K11RX-D Big Arm; K32HH Blacktail, etc.; K44FR Blacktail, etc.; K46FD Blacktail, etc.; K15GP-D Kalispell; K19GD-D Kalispell; K51HT Kalispell; K03DJ Polson; K11HO-D Polson; K14LT-D Polson; K16GJ-D Polson; K30II Polson; K41IW Polson; K50LB Polson; K29AA Whitefish/Columbia; K11KE Woods Bay; K48EO-D Woods Bay; K07EN-D Woods Bay & Lakeside.

### BELMAX BROADCASTING LLC

5010 4th St NW

Albuquerque, NM 87107

Phone: 505-345-1991

E-mail: [annette@sonbroadcasting.cc](mailto:annette@sonbroadcasting.cc)

Ownership: Belarmino Gonzalez Estate, Annette Garcia Executrix.

Represented (legal): Gammon & Grange PC.

#### LPTV Stations:

New Mexico: KYNM-LP Albuquerque.

### BLOCK COMMUNICATIONS INC.

6450 Monroe St.

Sylvania, OH 43560

Phones: 419-724-9802; 419-724-6035

Fax: 419-724-6167

Web site: <http://www.blockcommunications.com>

Officers:

Allan J. Block, Chairman

John R. Block, Vice Chairman

Gary J. Blair, President

David M. Beihoff, Vice President, Newspaper Operations

Jodi L. Miehl, Assistant Secretary

Ownership: Allan J. Block, 25%; John R. Block, 25%; William Block Marital Trusts, Karen D. Johnese, Trustee, 25%; Maxine H. Block Marital Trust, William Block Jr., Trustee, 25% votes.

Represented (legal): Dow Lohnes PLLC.

#### LPTV Stations:

Illinois: W31BX-D Danville; W46ER-D Effingham;

W40CV-D Jacksonville.

Ohio: WFND-LP Findlay; WOHL-CD Lima.

#### Commercial TV Stations:

Idaho: KTRV-TV Nampa.

Illinois: WAND Decatur.

Indiana: WMYO Salem.

Kentucky: WDRB Louisville.

Ohio: WLIO Lima.

#### Cable Systems:

OHIO: SANDUSKY; TOLEDO.

#### Newspapers:

Ohio: Toledo Blade

Pennsylvania: Pittsburgh Post-Gazette

#### Other Holdings:

Outdoor advertising: Community Communications Services, advertising distribution company..

### ELLIOTT B. BLOCK

2212 Losantville Ave.

Cincinnati, OH 45237

Phone: 513-531-8835

Fax: 513-351-8898

#### LPTV Stations:

Ohio: WOTH-CA Cincinnati; WOTH-LP Cincinnati; WBQC-LD Cincinnati.

### BLUE BONNET COMMUNICATIONS INC.

205 W. College St.

Lake Charles, LA 70605

Phone: 337-477-2827

Officers:

Syd Dyer Jr., President

Lester Langley Jr., Chief Financial Officer

Ownership: Syd Dyer Jr., 60%; Lester Langley Jr., 40%.

Represented (legal): Koerner & Olender PC.

#### LPTV Stations:

Texas: K36ID-D Beaumont; KUIL-LD Beaumont; K59IL Forbes/Jasper County; KVHP-LD Jasper; KVHP-LP Jasper.

#### Other Holdings:

Sydcorn Inc., owner of 3 non-operating LPTV stations.

### BLUE EARTH-NICOLLET-FARIBAULT COOPERATIVE ELECTRIC ASSN.

Frost-Benco-Wells Electric

PO Box 8

Mankato, MN 56002

Phone: 507-387-7963

Web site: <http://www.benco.org>

Officer:

Bradley Leiding, President

#### LPTV Stations:

Minnesota: K29IF-D Frost; K39JI Frost; K40JS-D Frost; K49JG-D Frost; K50KL-D Jackson; K51KT-D Jackson.

### BLUE MOUNTAIN BROADCASTING ASSN. INC.

715 SE 12th St.

PO Box 205

College Place, WA 99324

Phone: 509-529-9149

Fax: 509-529-0661

E-mail: [manager@bluemttv.com](mailto:manager@bluemttv.com)

Web site: <http://www.bluemttv.com>

Officers:

John Cress, President

Jim Forsyth, Secretary

Ben Wiedemann, Treasurer

Ownership: Walla Walla Valley Seventh-Day Adventist Churches.

#### LPTV Stations:

Washington: K36EW-D College Place; K21JQ-D Walla Walla; K31KL-D Walla Walla.

### BLUE MOUNTAIN TRANSLATOR DISTRICT

PO Box 901

La Grande, OR 97850

Phone: 541-963-0196

#### LPTV Stations:

Oregon: K42AI Baker; K46AM Baker; K50FD Baker; K55JS Baker City; K44AJ Baker Valley; K40AJ Baker Valley, etc.; K26FV Elgin; K33FS Elgin; K39FD Elgin; K26FE La Grande; K29EL La Grande; K31GN La Grande; K35GA La Grande; K50CI La Grande; K52DT La Grande; K54BX La Grande; K56BE La Grande; K58AY La Grande.

### BLUE SKIES BROADCASTING CORP.

5220 Campo Rd.

Woodland Hills, CA 91364

Phone: 818-884-0440

Ownership: Robert Ruiz.

#### LPTV Stations:

California: KSKT-CA San Marcos.

### BONNEVILLE INTERNATIONAL CORP.

Broadcast House

Salt Lake City, UT 84110-1160

Phone: 801-575-7500

Fax: 801-575-7548

E-mail: [breesee@bonnint.com](mailto:breesee@bonnint.com)

Officers:

James B. Jacobson, Chairman

Bruce T. Reese, President & Chief Executive Officer

Robert A. Johnson, Executive Vice President & Chief Operating Officer

Glenn N. Larkin, Senior Vice President & Chief Financial Officer

David K. Redd, Vice President, Secretary & General Counsel

Ownership: Deseret Management Corp.; DMC ownership;; The First Presidency of the Jesus Christ of the Latter-Day Saints..

Represented (legal): Wilkinson Barker Knauer LLP.

#### LPTV Stations:

Utah: K24FE-D Beaver, etc.; K20GJ-D Bloomington; K07ED-D Enterprise; K11QQ-D Hildale, UT & Cane Beds, AZ; K08EN-D Pine Valley, etc.; K05AR-D Rockville; K35FS-D Santa Clara, etc.; K07CG-D Toquerville; K08BO-D Virgin.

#### Commercial TV Stations:

Utah: KSL-TV Salt Lake City.

#### Newspapers:

Utah: The Deseret News, Salt Lake City (operated by Deseret News Publishing)

**Radio Stations:**

Arizona: KMVP (AM), KPXK (FM), KTAR-AM-FM Phoenix  
 District of Columbia: WTOP (AM), WWWT-AM-FM  
 Illinois: WDRV (FM), WILV (FM) Chicago; WMVN (FM) East St. Louis; WARH (FM) Granite City; WTMX (FM) Skokie  
 Kentucky: WYGY (FM) Fort Thomas  
 Maryland: WFED (AM) Silver Spring  
 Missouri: WIL-AM-FM St. Louis  
 Ohio: WKRO (FM), WUVE-FM Cincinnati; WSWD (FM) Fairfield  
 Utah: KSF (FM), KSL-AM-FM, KRSP-FM Salt Lake City; KUTR (AM) Taylorsville

**Other Holdings:**

Production: Video West (Salt Lake City)  
 Service company: Media/Paymaster Plus Corp. (Salt Lake City) provides payroll and signatory services; Bonneville Entertainment Co. (Los Angeles); Bonneville Communications (Salt Lake City) provides advertising agency services.

**THE BON-TELE NETWORK**

168 Canterbury Lane  
 McMurray, PA 15317  
 Phone: 412-531-6678  
 Fax: 412-531-5727  
 Ownership: Nancy B Hahn.  
**LPTV Stations:**  
 Pennsylvania: W63AU Pittsburgh.

**BONTEN MEDIA GROUP LLC**

280 Park Ave  
 25th Floor, E Tower  
 New York, NY 10017  
 Phone: 212-247-8717  
 E-mail: rbongarten@bontenmedia.com  
 Web site: <http://www.bontenmedia.com>  
 Officers:  
 Randall D. Bongarten, President  
 David M. Wittels, Vice President  
 Scott Schneider, Vice President  
 Stephen M. Bassford, Vice President  
 Kyle N. Cruz, Vice President

Ownership: Diamond Castle Partners IV LP, votes, 69.6% assets; Bonten/DiamondCastle LLC, 29.8% assets; DCPVLP & BDCLLC ownership;; DCP IV GP LP, Gen. Partner; DCPVGPLP ownership;; DCP IV GP-GP LLC, Gen. Partner; DCPVGPGLL ownership;; Michael W. Ranger, Managing Member, 50% votes; Lawrence M.v.D. Schloss, Managing Member, 50% votes.

Represented (legal): Covington & Burling.

**LPTV Stations:**

California: K12JJ Benbow, etc.; K04EZ Big Bend, etc.; K36BT Blue Lake; K05DQ Burney, etc.; K05BR Dunsuir, etc.; K33DI East Weed; K04EQ Fort Jones, etc.; K20CN Fortuna/Rio Dell; K45DS Freshwater, etc.; K05EQ Green Point, etc.; K25CI Klamath; K27BH Lake Shastina; K02FF Lakehead; K11LD Likely; K05JK Mineral; K03FU Mountain Gate; K15CX Oroville; K05EM Paradise; K51EG South Eureka & Loleta; K34BW Willow Creek; K13LO Yreka, etc..  
 Idaho: K10HC Mullan.

Montana: K34FI-D Bozeman; K42BZ Bozeman; K51DW Dillon; K02AO Eureka, etc.; K14IU Frenchtown; K10HZ Pony; K020L Seelye Lake; K35DJ Three Forks; K10HL Virginia City; K09KH Watkins, etc..  
 Texas: KTES-LP Abilene; KTXE-LP San Angelo.

**Commercial TV Stations:**

California: KAEV-TV Arcata; KRCR-TV Redding.  
 Montana: KTVM-TV Butte; KCFW-TV Kalispell; KECI-TV Missoula.  
 North Carolina: WCTI-TV New Bern.  
 Texas: KTXS-TV Sweetwater.  
 Virginia: WCYB-TV Bristol.

**BORDER MEDIA BUSINESS TRUST**

6805 Douglas Legum Dr  
 Ste 100  
 Elkridge, MD 21075  
 Phone: 410-799-1740  
 E-mail: larry@patcomm.com  
 Ownership: W Lawrence Patrick, Trustee. votes.  
 Represented (legal): Sciarrino & Shubert PLLC.  
**LPTV Stations:**  
 Texas: KNEX-LP Laredo.

**BOSTON BROADCASTING CORP.**

1903 S Greeley Hwy  
 Ste 127  
 Cheyenne, WY 82007  
 Phone: 603-279-4440  
 E-mail: dtvvt@yahoo.com  
 Officer:  
 Randolph Weigner, President  
**LPTV Stations:**  
 Massachusetts: WFXZ-CA Boston.  
**Other Holdings:**  
 LPTV stations: See also D.T.V. LLC & Sunshine Broadcasting Co. Inc..

**MURPHY D. BOUGHNER**

305 N Pine St  
 PO Box 186  
 Nowata, OK 74048  
 Phone: 918-273-2212  
 Fax: 918-599-4252  
**LPTV Stations:**  
 Oklahoma: KGCT-CD Nowata.

**BOULDER TV ASSN.**

215 N Madison  
 PO Box 146  
 Boulder, MT 59632-0146  
 Phones: 406-225-3376; 406-225-3820  
 Officers:  
 Ralph R. Simons, President & Secretary-Treasurer  
 William Shoquist, Chief Operating Officer  
**LPTV Stations:**  
 Montana: K08KT-D Boulder; K10HD Boulder; K13KP-D Boulder; K27CD-D Boulder; K36CX-D Clancy.

**BOUNDARY COUNTY TV TRANSLATOR DISTRICT**

PO Box 894  
 Bonners Ferry, ID 83805  
 Phone: 208-267-7220  
 E-mail: translator@boundarycountyid.org  
 Web site: <http://www.bonnersferry.info/sites/translator/index.cfm>  
**LPTV Stations:**  
 Idaho: K11HM-D Bonners Ferry; K32HA-D Bonners Ferry; K35IC-D Bonners Ferry; K46HZ-D Bonners Ferry; K50GL-D Bonners Ferry.

**BRANSON VISITORS TV LLC**

999 W Sunshine  
 Springfield, MO 65807  
 Phone: 417-268-3000  
 E-mail: mscott@ky3.com  
 Officers:  
 Steven L. Presley, President  
 Michael A. Scott, Vice President  
 Ownership: Mary Chalender; Angela Moyle; John Presley; Nick Presley; Steven L. Presley; Michael A. Scott, Board of Managers.  
 Represented (legal): Wilmer Cutler Pickering Hale & Dorr LLP.

**LPTV Stations:**

Missouri: K17DL-D Branson.

**BRIGHAM YOUNG U.**

C-302 HFAC  
 Provo, UT 84602  
 Phone: 801-378-3551  
 E-mail: byutoday@byu.edu  
 Web site: <http://www.byu.edu>  
 Officers:  
 Newell Dayley, Dean  
 Duane Roberts, TV Group Manager  
 Ownership:  
 Represented (legal): Wilkinson Barker Knauer LLP.  
**LPTV Stations:**  
 Utah: K33GE Bloomington; K34FW Enterprise, etc.; K40FU Rockville; K36FT Santa Clara, etc.; K52GL Tooele & Grantsville; K23FQ Toquerville & Leeds; K29GY Virgin.  
**ETV Stations:**  
 Utah: KBYU-TV Provo.  
**Radio Stations:**  
 Utah: KBYU-FM

**STEPHEN C BRISSETTE**

4101 Lake Boone Trl, Ste 300  
 c/o Wyrick Robbins Yates & Ponton LLP  
 Raleigh, NC 27607  
 Phone: 919-781-4000  
 Represented (legal): Goldberg, Godles, Wiener & Wright.  
**LPTV Stations:**  
 Alaska: K13KU Delta Junction; K13OC Douglas, etc.; K03FW Kenai, etc.; K13MZ Usibelli, etc..  
**Commercial TV Stations:**  
 Alaska: KIMO Anchorage; KATN Fairbanks; KJUD Juneau.

**BROADCAST DEVELOPMENT CORP.**

4920 Brookside Ct  
 Reno, NV 89502  
 Phone: 775-856-2121  
 Officer:  
 Raymond L. Stofer, Chief Operator  
 Represented (legal): Goldberg, Godles, Wiener & Wright.  
**LPTV Stations:**  
 Nevada: K44BE Fallon; K35FL Silver Springs.

**BROADCAST GROUP HOLDINGS INC.**

5925 Cromo Dr  
 El Paso, TX 79912  
 Phone: 915-585-6344  
 Ownership: Cabada Holdings LLC, 75%; CHLLC ownership;; Alfonso Cabada; Sergio Cabada, 50% each.  
 Represented (legal): Fletcher, Heald & Hildreth PLC.  
**LPTV Stations:**  
 Texas: K40FW El Paso.

**BROADCAST GROUP LTD.**

5925 Cromo Dr.  
 El Paso, TX 79912  
 Phone: 915-585-6344  
 Officer:  
 Sergio Cabada, President  
 Ownership: Broadcast Group Management LLC, Gen. Partner. 100% votes; 1% equity; Alfonso Cabada, Ltd. Partner, 54% equity; Sergio Cabada A, Ltd. Partner, 25% equity; Cabafam Inc., Ltd. Partner, 20% equity.  
 Represented (legal): Fletcher, Heald & Hildreth PLC.  
**LPTV Stations:**  
 Arizona: K28FM Yuma.

California: K36FO Calexico.

**BROADCASTING LICENSES LP**

2111 University Park Dr.  
 Suite 650  
 Okemos, MI 48864-6913  
 Phone: 517-347-4111  
 Ownership: Northwest Broadcasting Inc., Gen. Partner. 100% votes; 1% equity; Broadcasting Communications LLC, Ltd. Partner, 99% equity; NBI ownership;; Brian W. Brady; BCLLC ownership;; Northwest Broadcasting Inc.. 100% votes; 1% equity; Northwest Broadcasting LP, 99% equity; NBLP ownership;; Northwest Broadcasting Inc., Gen. Partner. 100% votes; 0.07% equity; Brian W. Brady, Ltd. Partner, 99.3% equity; NBI ownership;; Brian W. Brady. Brady is also a principal of Mountain Licenses LP & Stainless Licenses LP, see listings.

**LPTV Stations:**

California: K41JB Yreka.  
 Oregon: K31GP Brookings, etc.; K44JB-D Grants Pass; K44DZ Klamath Falls.

**Commercial TV Stations:**

Oregon: KVMU-DT Medford.

**BROADCAST SOUTH LLC**

1931 Georgia Hwy 32 E  
 Douglas, GA 31533  
 Phone: 912-389-0995  
 Officer:  
 John Ovid Higgs, President  
 Ownership: John O. Higgs, 25%; Kerry Van Moore, 25%; B. Gene Waldron, 25%; Nearly Famous Properties LLC, 25%; NFPLLC ownership;; Brian Vaughn, 51%; Cindy J. Vaughn, 49%.  
 Represented (legal): Fletcher, Heald & Hildreth PLC.  
**LPTV Stations:**  
 Georgia: WVOH-LP Hazlehurst.

**BROKEN BOW JR. CHAMBER OF COMMERCE**

PO Box 101  
 Broken Bow, OK 68822  
**LPTV Stations:**  
 Nebraska: K04CV Broken Bow; K06EY Broken Bow; K09GW Broken Bow.

**BROWNING PUBLIC SCHOOLS**

129 First Ave. SE  
 Browning, MT 59417  
 Phone: 406-338-2475  
 E-mail: julieh@bbs.k12.mt.us  
 Officer:  
 Don Barcus, Information Contact  
**LPTV Stations:**  
 Montana: K57FM Browning.

**BREEZE BROADCAST CORP. LLC**

6583 Berry Hill Rd.  
 Milton, FL 32570  
 E-mail: lordfulwood@hotmail.com  
 Officer:  
 Baroness Maxine Ann Agasim-Pereira, President  
**LPTV Stations:**  
 Florida: W26BV Panama City.

**BRUCE INDEPENDENT TV INC.**

403 W. Calhoun  
 Bruce, MS 38915-0580  
 Phone: 662-983-2801  
 Fax: 662-983-2814  
 Officers:  
 William E. Morgan, President & Chief Executive Officer  
 Bill Morgan, Chief Operating Officer  
 Ann Morgan, Chief Financial Officer



Ownership: William E Morgan.

**LPTV Stations:**  
Mississippi: W07BN Bruce.

## BRUNO-GOODWORTH NETWORK INC.

975 Greentree Rd.  
Pittsburgh, PA 15220  
Phone: 412-922-9576

Ownership: Ron Bruno; Debra A. Goodworth, jointly.

**LPTV Stations:**  
Ohio: WVTX-CA Bridgeport.

Pennsylvania: WJMB-LD Butler; WEMW-CD Greensburg; WKHU-CA Kittanning; WBGW-LD Pittsburgh; WWLM-CA Washington.  
West Virginia: WJPW-CA Weirton.

## BRUNSON/ROSS COMMUNICATIONS LLC

1265 E. Fayette St.  
Baltimore, MD 21202  
Phone: 410-563-1709

Ownership: Edward Brunson.

Represented (legal): Wood, Maines & Nolan Chartered.

**LPTV Stations:**  
Virginia: WEDD-LP Roanoke.

## BRYANT BROADCASTING CO.

200 E Spring St  
Lebanon, TN 37087  
Phones: 615-444-7211; 615-444-8206

Fax: 615-444-7215

Ownership: Dr. Joe F Bryant, Chairman, President & Chief Executive Officer.

**LPTV Stations:**  
Tennessee: W11BD Lebanon.

**Commercial TV Stations:**  
Tennessee: WJFB Lebanon.

## BUDD BROADCASTING CO. INC.

4150 N.W. 93rd Ave.  
Gainesville, FL 32653  
Phone: 352-371-7772

Fax: 352-371-9353

E-mail: buddman@gru.net

Officers:

Harvey M. Budd, President  
Ilene S. Budd, Vice President & Secretary-Treasurer

Ownership: Harvey M Budd, 50%; Ilene Budd, 50%.

Represented (legal): Shainis & Peltzman Chartered.

**LPTV Stations:**

Florida: WGVT-LD Gainesville; WNFT-LP Gainesville; WJXE-LD Jacksonville; WVVQ-LP Jacksonville; WOFT-LP Reddick; WMMF-LP Vero Beach; WGCT-LD Zephyrhills.

Kentucky: WKUG-LP Glasgow; WKUT-LP Glasgow; WKUW-LP Glasgow.

**Commercial TV Stations:**

Florida: WFXU Live Oak.

## BUENA VISTA TV TRANSLATOR CORP.

General Delivery  
Buena Vista, NM 87712

**LPTV Stations:**  
New Mexico: K10LE Buena Vista; K12LQ Buena Vista.

## JAMES S. BUMPOUS

707 W. College Ave.  
Silver City, NM 88061  
Phone: 505-574-7742

Represented (legal): Shainis & Peltzman Chartered.

**LPTV Stations:**  
New Mexico: KSIL-LP Silver City.

**Other Holdings:**  
Broadcasting: Jackalope Broadcasters Bumpous has 50% interest in company..

## BUSINESS WORLD BROADCASTING PARTNERS

2706 W. Burbank Blvd.  
Burbank, CA 91505  
Phone: 818-845-1270

Ownership: Miguel Torresblanco, Gen. Partner. Represented (legal): Michael Couzens.

**LPTV Stations:**  
California: K06MB Indio.

## ERNESTO S BUSTOS

2805 La Quinta Dr  
Ste 509J  
Sacramento, CA 95826

Phone: 916-501-0001

E-mail: e.bustos@att.net

Represented (legal): Fletcher, Heald & Hildreth PLC.

**LPTV Stations:**  
North Carolina: WTBL-LP Lenoir.

## BUSTOS MEDIA OF CALIFORNIA LICENSE LLC

500 Media Pl  
Sacramento, CA 95815  
Phone: 916-368-6300

E-mail: info@bustosmedia.com

Web site: <http://www.bustosmedia.com>

Officer:

Amador Bustos, Chairman, President & Chief Executive Officer

Represented (legal): Fletcher, Heald & Hildreth PLC.

**LPTV Stations:**  
California: KSTV-LP Sacramento.

## BUSTOS MEDIA OF UTAH LICENSE LLC

500 Media Pl  
Sacramento, CA 95815  
Phone: 916-368-6300

E-mail: info@bustosmedia.com

Web site: <http://www.bustosmedia.com>

Ownership: Amador Bustos, Pres. of ultimate parent co..

Represented (legal): Fletcher, Heald & Hildreth PLC.

**LPTV Stations:**  
Utah: KBTU-LP Park City.

## BUSTOS MEDIA OF WISCONSIN LICENSE LLC

3100 Fite Circle  
Suite 101  
Sacramento, CA 95827

Phone: 916-368-6300

Officer:

Amador Bustos, President

Ownership: Providence Equity Partners Inc., principal.

Represented (legal): Fletcher, Heald & Hildreth PLC.

**LPTV Stations:**  
Wisconsin: WBWT-LP Milwaukee.

**Radio Stations:**  
Michigan: WDDW (FM)

## BYRNE ACQUISITION GROUP LLC

454 S. Anderson Rd.  
Suite 130  
Rock Hill, SC 29730

Phone: 803-417-6380  
Officer:

John Byrne, President

**LPTV Stations:**  
South Carolina: W48CX Hilton Head Island.

## CABALLERO ACQUISITION INC.

2000 K St. NW  
Suite 725  
Washington, DC 20006

Phone: 202-457-4518

E-mail: [msenter@lermansenter.com](mailto:msenter@lermansenter.com)

Officers:

Sumner M. Redstone, Executive Chairman & Founder

Tom Freston, President & Chief Executive Officer

Robert M. Bakish, Executive Vice President, Operations & Viacom Enterprises

Michael J. Dolan, Executive Vice President & Chief Financial Officer

Carl D. Folta, Executive Vice President, Office of the Chairman

Michael D. Fricklas, Executive Vice President, General Counsel & Secretary

JoAnne Adams Griffith, Executive Vice President, Human Resources

DeDe Lea, Executive Vice President, Government Affairs

Carole Robinson, Executive Vice President, Corporate Relations

James Bombassei, Senior Vice President, Investor Relations

Wade Davis, Senior Vice President, Mergers & Acquisitions

Jacques Tortoroli, Senior Vice President, Corporate Controller & Chief Accounting Officer

Ownership: NAIRI Inc., 69.5% voting stock; remainder publicly held.; NI ownership.; National Amusements Inc.; NAI ownership.;

The Sumner M. Redstone Trust, 66.66%; Brent D. Redstone, 16.66%; Shari Redstone, 16.66%. Viacom has extensive programming services in cable including BET, CMT;

Country Music Television, Comedy Central, Logo, MTV, MTV2, MTVU, Nickelodeon, Nick at Nite, Noggin, The N, Spike TV, TV Land & VH1. See Pay TV & Satellite Services for additional information.

Represented (legal): Leventhal, Senter & Lerman PLLC.

**LPTV Stations:**  
California: KZMM-CA Fresno; KMUM-CA Sacramento; KMMD-CA Salinas; KMMD-LD Salinas;

KMMC-LP San Francisco; KMMA-CA San Luis Obispo; KQMM-CA Santa Maria; KQMM-LD Santa Maria; KMMW-LD Stockton.

Texas: KGBS-CA Austin; KGMM-CA San Antonio.

**Other Holdings:**  
See also listing for CBS Corp.

## CABALLERO TELEVISION LLC

299 Alhambra Circle  
No. 510  
Coral Gables, FL 33134

Phone: 305-648-0065

Fax: 305-648-0068

E-mail: [eduardo@caballero.com](mailto:eduardo@caballero.com)

Web site: <http://www.caballero.com>

Officers:

Eduardo Caballero, Chief Executive Officer

Rosamaria Caballero, President

Peter J. Stafford, Chief Financial Officer

Branch Office:

3310 Keller Springs Rd.  
No. 105  
Carrollton, TX 75006

Phone: 972-503-6800

Ownership: Eduardo Caballero; Rosamaria Caballero.

**LPTV Stations:**  
California: KHMM-CA Hanford; KMMK-LP Sacramento.

**Other Holdings:**  
Caballero TV & Cable Sales Inc. Rep firm for independent Spanish-language TV stations.; Mas Musica TeVe Network Youth-oriented Spanish language music programming.

## CABLE AD NET NEW YORK INC.

5 Cambridge Dr  
Red Hook, NY 12571-1604  
Phone: 845-876-1212

E-mail: [canny@citilink.net](mailto:canny@citilink.net)

Officer:

Daniel F Viles Jr, President

Represented (legal): Fletcher, Heald & Hildreth PLC.

**LPTV Stations:**  
New York: WYBN-LP Cobleskill.

## CARMEN CABRERA

PO Box 1350  
Hatillo, PR 659  
Phone: 787-898-1668

**LPTV Stations:**  
Puerto Rico: WIMN-CA Arcibo.

## CACHE COUNTY

199 N. Main St.  
Logan, UT 84321  
Phone: 435-716-7171

Officer:

M. Lynn Lemon, County Executive

**LPTV Stations:**  
Utah: K41GQ-D Logan; K41GQ-D Logan; K43GR-D Logan; K45GL-D Logan; K47HW-D Logan; K49FS-D Logan; K51GA-D Logan.

## CACHE VALLEY BROADCASTING LLC

1772 N 600 W  
Logan, UT 84321  
Phone: 435-752-7537

Ownership: Earl S. Rouse, Managing Member. Represented (legal): Irwin, Campbell & Tannenwald PC.

**LPTV Stations:**  
Utah: KCVB-CA Logan.

## CALIFORNIA-OREGON BROADCASTING INC.

PO Box 1489  
125 S. Fir St.  
Medford, OR 97501

Phones: 541-779-5555; 1-800-821-8108

Fax: 541-779-1151

E-mail: [kobi@kobi5.com](mailto:kobi@kobi5.com)

Web site: <http://www.kobi5.com>

Ownership: Patricia C Smullin, Pres..

Represented (legal): Wiley Rein LLP.

**LPTV Stations:**  
California: K06GS Bieber; K34KJ Crescent City, etc.; K11JM Fall River Mills, etc.;

K13HU Fort Jones, etc.; K05ET-D Likely; K47DV South Yreka; K04HE Yreka, etc..

Oregon: K04ER Applegate Valley; K07JT Brookings; K07PP Camas Valley; K43DI Canyonville; K07KT Canyonville, etc.;

K07PZ Cave Junction; K07PS Chemult; K06NS-D Chiloquin; K14MQ Coos Bay; K30BN Coos Bay; K36BX Coos Bay; K14GW Corvallis;

KEVU-LP Eugene; K19GH-D Eugene, etc.; K65ER Eugene, etc.; K58DA Glendale; K26HO Glide, etc.; K25EN Gold Beach; K02FT Gold Hill; K50FW Grants Pass; K04EY Grants Pass, etc.;

K13JR-D Jacksonville, etc.; K04ES Klamath Falls; K07NR-D Lakeview, etc.;

K32DY Medford; K36IB-D Midland, etc.;

K49JE-D Murphy, etc.; K13HM Myrtle

Creek; K13JQ North Bend & Empire; K12IA Oakland, etc.; K08AK Port Orford, etc.; K13KO Prospect; K33FE Roseburg; K41JQ Roseburg; K11RM Silver Lake; K13MI Squaw Valley; K03EI Tolo, etc.; K11GH Tri-City, etc.; K07HS Williams; K32FI Yoncalla; K39CL Yoncalla.

**Commercial TV Stations:**

Oregon: KLSR-TV Eugene; KOTI Klamath Falls; K0BI Medford; KPIC Roseburg.

**Cable Systems:**

OREGON: LA PINE; MADRAS; PRINEVILLE.

**REGENTS OF THE U. OF CALIFORNIA**

300 Lakeside Dr., 8th Floor  
Office of the President  
Oakland, CA 94612-3550  
Phone: 510-987-0373  
E-mail: regentsoffice@ucop.edu  
Web site: http://www.universityofcalifornia.edu/regents

**LPTV Stations:**

California: K35DG La Jolla.

**JEWEL B. CALLAHAM REVOCABLE TRUST**

PO Box 548  
Broken Bow, OK 74728  
Phone: 580-584-3340  
E-mail: jane@pinetelephone.com  
Ownership: Esta Callaham; John B Callaham; Angela G Wisenhunt.

**LPTV Stations:**

Oklahoma: K28DJ Broken Bow.

**Cable Systems:**

OKLAHOMA: BROKEN BOW.

**Other Holdings:**

Telephone: Pine Telephone Co. Inc.

**CAMAS COUNTY TV TRANSLATOR ASSN.**

PO Box 152  
Fairfield, ID 83327  
E-mail: camasclick@rtci.net  
**LPTV Stations:**  
Idaho: K03FK Fairfield; K05GT Fairfield; K09OZ Fairfield; K13QP Fairfield.

**CAMAS VALLEY GRANGE NO. 521**

PO Box 37  
Camas Valley, OR 97416  
Phone: 541-225-1110  
Officer:  
Dennis Hunt, Information Contact  
**LPTV Stations:**  
Oregon: K21AI Camas Valley.

**CAMINO REAL COMMUNICATIONS LLC**

PO Box 547  
Arroyo Grande, CA 93421  
Phone: 805-896-7335  
Ownership: James I Primm, Managing Member.  
**LPTV Stations:**  
Texas: K50JN Midland/Odessa.

**CAMPBELLSVILLE U.**

One University Dr.  
Campbellsville, KY 42718  
Phone: 502-465-8158  
E-mail: jwooley@campbellsville.edu  
**LPTV Stations:**  
Kentucky: WLCU-CA Campbellsville.  
**Other Holdings:**  
Radio.

**CAMP VERDE TV CLUB**

1575 S Roadrunner Ln  
Camp Verde, AZ 86322  
Phone: 928-567-3433  
E-mail: rpd@verdeonline.com  
Web site: http://tv18.homestead.com/pageone.html

**LPTV Stations:**

Arizona: K21GE Camp Verde; K23FZ Camp Verde; K47IK Camp Verde; K55IY Camp Verde; K49HP Camp Verde, etc.; K46IL Verde Valley, etc.; K57DC Verde Valley, etc..

**CAPITAL BROADCASTING CORP.**

5220 Campo Rd.  
Woodland Hills, CA 91364  
Phone: 818-884-2617  
Ownership: Robert Ruiz, President, majority owner.

Represented (legal): Irwin, Campbell & Tannenwald PC.

**LPTV Stations:**

California: KSKP-CA Oxnard; KSKJ-CA Van Nuys.

**Radio Stations:**

North Carolina: WRAL (FM) Raleigh

**CAPITAL COMMUNITY BROADCASTING INC.**

360 Egan Dr.  
Juneau, AK 99801-1198  
Phone: 907-586-1670  
Fax: 907-586-3612  
E-mail: bill@ktoo.org  
Officers:

Jay Lyon, Chairman  
Bill Legere, President & General Manager  
Maxine Richert, Treasurer  
Don Jones, Vice President, Engineering  
Represented (legal): Schwartz, Woods & Miller.

**LPTV Stations:**

Alaska: K02QM-D Leron, etc.; K07ZB-D Mendenhall Valley; K08KY Sitka; K09OQ Wrangell.

**ETV Stations:**

Alaska: KTOO-TV Juneau.

**Radio Stations:**

Alaska: KRNN (FM), KTOO (FM), KXLL (FM) Juneau

**CAPITOL BROADCASTING CO. INC.**

2619 Western Blvd  
Raleigh, NC 27606  
Phone: 919-890-6000  
Fax: 919-890-6095  
E-mail: webmaster@cbc-raleigh.com  
Web site: http://www.cbc-raleigh.com

**Officers:**

Jim Goodmon, President & Chief Executive Officer  
Jimmy Goodmon, Vice President, CBC New Media Group

George W. Habel, Vice President, Radio Networks/Sports

Michael D. Hill, Vice President, General Counsel  
Ardie Gregory, Vice President, General Manager, WRAL-FM & WCMC-FM

Jim Hefner, Vice President & General Manager, WRAL-TV

Dan McGrath, Vice President, Finance & Treasurer

Vicki Murray, Corporate Secretary  
Jan Sharp, Vice President, Human Resources  
Tom McLaughlin, Corporate Controller & Assistant Secretary-Assistant Treasurer

Ownership: Capitol Holding Co. Inc., 96.4%; A.J. Fletcher Foundation, 3.6%; CHCI ownership;; James F. Goodmon, 96%.

Represented (legal): Fletcher, Heald & Hildreth P.L.C.

**LPTV Stations:**

North Carolina: WILM-LD Wilmington.

**Commercial TV Stations:**

North Carolina: WJZY Belmont; WRAL-TV Raleigh; WRAZ Raleigh.  
South Carolina: WMYT-TV Rock Hill.

**Radio Stations:**

North Carolina: WCMC-FM Holly Springs; WRAL (FM) Raleigh

**Other Holdings:**

Telecommunications company (Microspace Communications Corp.).

**CAPROCK TRANSLATOR SYSTEM INC.**

PO Box 397  
Memphis, TX 79245  
Phone: 806-259-2879  
E-mail: acruze@valomet.com  
Officer:

Leon Helm, President

**LPTV Stations:**

Texas: K32EH Memphis; K38AP-D Memphis, etc.; K40AL-D Memphis, etc.; K42AL-D Memphis, etc..

**CARBON COUNTY**

120 E. Main  
Price, UT 84501  
Phone: 435-636-3200  
E-mail: fbrady@co.carbon.ut.us  
**LPTV Stations:**

Utah: K39CO East Carbon County; K02OT East Price; K04IW East Price; K05GX East Price; K07OQ East Price; K34JT-D East Price; K38KS-D East Price; K40KE-D East Price; K42HV-D East Price; K07NS Helper; K09BQ Helper; K11BV Helper; K13BZ Helper; K13BZ Helper; K31HL Helper; K33HS Helper; K36HE Helper; K51JX-D Helper; K52KC-D Helper; K53JM-D Helper; K55KL-D Helper; K56JH-D Helper; K57JY-D Helper; K58IT-D Helper; K23GW Price; K25JM-D Price; K27HU Price; K44IS-D Price; K47GP Price; K08CF Scofield; K10CL Scofield; K12CE Scofield; K23IU-D Scofield; K27HV Scofield; K31JN-D Scofield; K33JI-D Scofield; K23IV-D Spring Glen; K06DR Spring Glen, etc.; K08AU Spring Glen, etc.; K10AZ Spring Glen, etc.; K12AZ Spring Glen, etc.; K52KD-D Spring Glen, etc.; K53JN-D Spring Glen, etc.; K55KM-D Spring Glen, etc.; K57JZ-D Spring Glen, etc..

**CARIBOU COUNTY TV ASSN.**

c/o Doris Hayden  
2041 Lund Rd.  
Bancroft, ID 83217  
Phone: 208-648-7663  
E-mail: greedavi@isu.edu  
Officer:  
Doris Hayden, President

**LPTV Stations:**

Idaho: K07BK Grace, etc.; K11BC Grace, etc.; K13AY Grace, etc.; K09ID Soda Springs; K39GZ Soda Springs; K41GK Soda Springs; K47HF Soda Springs; K49HU Soda Springs; K12LK Soda Springs, etc.; K33HO Soda Springs, etc.; K35HD Soda Springs, etc.; K43GP Soda Springs, etc.; K45GG Soda Springs, etc.; K51HM Soda Springs, etc..

**CARLIN TELEVISION DISTRICT**

PO Box 877  
Carlin, NV 89822  
Phone: 702-754-6897  
Officers:  
Howard R. Wright, Chairman  
LaDawn Lawson, Secretary

Ownership: Community owned--Carlin, NV.

**LPTV Stations:**

Nevada: K138B Carlin; K27DY Carlin; K30CD Carlin; K33DP Carlin; K35BR Carlin; K44AM Carlin; K46KH Carlin; K48LM Carlin; K54DV Carlin.

**CAROLINA CHRISTIAN BROADCASTING INC.**

PO Box 1616  
Greenville, SC 29602  
Phone: 864-244-1616  
Fax: 864-292-8481  
Officers:

James H. Thompson, President & Treasurer  
Joanne Thompson, Vice President  
Neil Adams, Secretary  
Ownership: James H Thompson.

Represented (legal): Hardy, Carey, Chautin & Balkin LLP.

**LPTV Stations:**

North Carolina: WJVV-LP Asheville; W23BQ Asheville, etc.; W31AZ Hendersonville; W47CK Shallotte.

South Carolina: W51DI Florence; W65DS Honea Path.

**Commercial TV Stations:**

South Carolina: WGGS-TV Greenville.

**ROBERT WILLIAM CARR**

4818 NW 17th Pl  
Gainesville, FL 32605  
Phone: 352-373-5752  
Represented (legal): Fletcher, Heald & Hildreth P.L.C.

**LPTV Stations:**

Florida: W32DI-D Mayo.

**CARTER BROADCASTING CORP.**

20 Park Plaza  
Suite 720  
Boston, MA 2116  
Phone: 617-423-0210  
Officers:

Kenneth R. Carberry, President  
Lorayne Carberry, Vice President  
Joyce Scott, Secretary  
Dale O'Hayer, Treasurer  
Ownership: Kenneth R Carberry.

Represented (legal): Garvey Schubert Barer.

**LPTV Stations:**

Massachusetts: WCRN-LP Leicester.

**Radio Stations:**

Massachusetts: WACE (AM) Chicopee, WCRN (AM) Worcester

**CASCADIA COMMUNITY TV INC.**

PO Box 704  
26995 Dobbin Creek Rd  
Cascadia, OR 97329-0704  
Phone: 541-367-2927  
Officer:  
Michael A. Gross, Translator Engineer  
**LPTV Stations:**  
Oregon: K04CX Cascadia.

**CASPER COMMUNITY COLLEGE DISTRICT**

125 College Dr.  
Casper, WY 82601  
Phone: 307-268-2110  
**LPTV Stations:**  
Wyoming: K06KH Casper.

**CATAMOUNT BROADCAST GROUP**

71 East Ave.  
Norwalk, CT 6851  
Phone: 203-852-7164

Fax: 203-852-7163  
**Officers:**  
 Ralph E. Becker, President & Chief Executive Officer  
 Daniel J. Duman, Chief Financial Officer  
**Ownership:** BCI Partners Inc., Principal.  
**Represented (legal):** Fletcher, Heald & Hildreth PLC.  
**LPTV Stations:**  
 California: K04FL Lakeshore, etc.; K49CT Paradise; K54EE Westwood.  
 Utah: K32FG Green River.  
**Commercial TV Stations:**  
 California: KHSL-TV Chico.

## CATHOLIC BROADCASTING OF SCRANTON INC.

400 Wyoming Ave.  
 Scranton, PA 18503  
 Phone: 570-207-2219  
 Fax: 570-346-8958  
 Web site: <http://dioceseofscranton.org/>  
**Officers:**  
 Rev. James C. Timlin, President  
 Maria Orzel, Executive Director, Communications  
 James Brennan, CTV Manager  
**Ownership:** Bishop James C. Timlin, Trustee.  
**Represented (legal):** Wormble, Carlyle, Sandridge & Rice.  
**LPTV Stations:**  
 Pennsylvania: W07BV Wilkes-Barre, etc..

## CATHOLIC VIEWS BROADCASTS INC.

50 S. Franklin Turnpike  
 Ramsey, NJ 7446  
 Phone: 201-236-9336  
 Web site: <http://www.stmichaelbroadcasting.com>  
**LPTV Stations:**  
 Minnesota: K19ER St. Paul.

## FRANK J. CATZ, TRUSTEE

1276 Sharon Park Dr.  
 Menlo Park, CA 94025-7030  
 Phone: 650-854-0111  
 Fax: 650-854-0223  
**LPTV Stations:**  
 Michigan: W34CR Petoskey; W41CK Petoskey.

## CAYO HUESO NETWORKS LLC

PO Box 348  
 2539 N Hwy 67  
 Sedalia, CO 80135  
 Phone: 303-688-5162  
**Ownership:** Penny M. Drucker, 87.5%; David M. Drucker, 12.5%. Druckers also have interest in Denver Digital Television LLC, Echonet Corp., GreenTV Corp., Ketchikan TV LLC & Polar Communications.  
**Represented (legal):** Rini Coran PC.

**LPTV Stations:**  
 Florida: W16CA Big Pine; W47AC Big Pine Key; W57AM Big Pine Key; W57DU-D Brownsville; WKIZ-LP Key West; W43AD Matecumbe.

## CBS CORP.

51 W. 52nd St.  
 New York, NY 10019-6188  
 Phone: 212-975-4321  
 Fax: 212-975-4516  
 Web site: <http://www.cbscorporation.com>  
**Officers:**  
 Sumner M. Redstone, Chairman  
 Leslie Moonves, President & Chief Executive Officer  
 Anthony G. Ambrosio, Executive Vice President, Human Resources & Administration

Louis J. Briskman, Executive Vice President & General Counsel  
 Martin D. Franks, Executive Vice President, Planning, Policy & Government Relations  
 Joseph Ianniello, Executive Vice President & Chief Financial Officer  
 Gil Schwartz, Executive Vice President, Chief Communications Officer  
 Adam Townsend, Executive Vice President, Investor Relations  
 Richard M. Jones, Senior Vice President & General Tax Counsel  
 Martin P. Messinger, Senior Vice President & Deputy General Counsel  
 David F. Poltrack, Chief Research Officer

Branch Office:  
**Paramount Stations Group Inc.**  
 5555 Melrose Ave.  
 Los Angeles, CA 90038  
 Phone: 323-956-8100  
 Fax: 323-862-0121  
**Ownership:** NAIRI Inc., 69.5% voting stock; remainder publicly held.; NI ownership.; National Amusements Inc.; NAI ownership.; The Sumner M. Redstone Trust, 80%; Shari Redstone, 20%.

**LPTV Stations:**  
 Florida: W26DP-D Inverness; W23CN-D Sebring.  
 Indiana: WBXI-CA Indianapolis.  
 Utah: K44IZ-D Delta, etc.; K11VY-D Toquerville.  
 Washington: K62FS Port Townsend.

**Commercial TV Stations:**  
 California: KCAL-TV Los Angeles; KCBS-TV Los Angeles; KMAX-TV Sacramento; KBCW San Francisco; KPIX-TV San Francisco; KOVR Stockton.

Colorado: KCNC-TV Denver.  
 Florida: WBFS-TV Miami; WFOR-TV Miami; WTOG St. Petersburg.  
 Georgia: WUPA Atlanta.  
 Illinois: WBBM-TV Chicago.  
 Maryland: WJZ-TV Baltimore.  
 Massachusetts: WBZ-TV Boston; WSBK-TV Boston.

Michigan: WKBD-TV Detroit; WWJ-TV Detroit.  
 Minnesota: KCCO-TV Alexandria; WCCO-TV Minneapolis; KCCW-TV Walker.  
 New York: WCBS-TV New York.  
 Pennsylvania: WPCW Jeannette; KYW-TV Philadelphia; WPSG Philadelphia; KDKA-TV Pittsburgh.  
 Texas: KTVT Fort Worth; KTXA Fort Worth.  
 Virginia: WGNT Portsmouth.  
 Washington: KSTW Tacoma.

**Radio Stations:**  
 Arizona: KMLE (FM) Chandler; KOOL-FM, KZON (FM) Phoenix  
 California: KCBS-AM-FM, KFVB (AM), KLSX (FM), KNX (AM), KRTH (FM), KTWV (FM) Los Angeles; KROQ-FM Pasadena; KQJK (FM) Roseville; KHKT-AM, KNCI (FM), KYMX (FM), KZZO (FM) Sacramento; KFRG (FM) San Bernardino; KSCF (FM), KYXY (FM) San D  
 Colorado: KIMN-FM, KWLI (FM), KXKL-FM Denver

Connecticut: WTIC-AM-FM, WZMX (FM) Hartford; WRCH (FM) New Britain  
 District of Columbia: WPGC-AM-FM  
 Florida: WJHM (FM) Daytona Beach; WOCL (FM) DeLand; WLLD (FM) Holmes Beach; WPBZ (FM) Indiantown; WMBX (FM) Jensen Beach; WNEW (FM) Jupiter; WSJT (FM) Lakeland; WOMX-FM Orlando; WYJU (FM) Safety Harbor; WQYK-AM-FM Seffner; WRBQ Georgia: WAOK (AM), WVEE (FM), WZGC (FM) Atlanta  
 Illinois: WBBM-AM-FM, WJMK (FM), WSCR (AM), WUSN (FM), WXRT-FM Chicago; WCFS-FM Elmwood Park  
 Kansas: KXNT (AM) Topeka  
 Maryland: WLZL (FM) Annapolis; WJFK-AM-FM, WLIF (FM), WQSR (FM), WWWX (FM) Baltimore; WTGB-FM Bethesda; WHFS (FM) Catonsville; WPGC (AM) Morningside

Massachusetts: WBCN (FM), WBMX (FM), WBZ (AM), WODS (FM), WZLX-FM Boston  
 Michigan: WOMC (FM), WVMV (FM), WWJ (AM), WXYT-AM-FM, WYCD (FM) Detroit  
 Minnesota: WCCO (AM), WLTE (FM) Minneapolis; KZJK (FM) St. Louis Park  
 Missouri: KEZK-FM, KMOX (AM), KYKY (FM) St. Louis  
 Nevada: KKJ (FM), KMXB (FM) Henderson; KLUC-FM Las Vegas; KSFN (AM) North Las Vegas; KXTE (FM) Pahump  
 New York: WCBS-AM-FM, WFAN (AM), WINS (AM), WWFS (FM), WXRK (FM) New York  
 North Carolina: WFNA (AM), WFNZ (AM), WKQC (FM), WNKS (FM), WSOC-FM Charlotte; WPEG (FM) Concord; WBAV-FM Gastonia; WKRK (FM) Murphy  
 Ohio: WDOK (FM), WNCX (FM), WQAL (FM) Cleveland  
 Oregon: KVMX (FM) Banks; KLTH (FM) Lake Oswego; KCMD (AM), KINK-FM, KUFO-FM, KUPL-FM Portland  
 Pennsylvania: WZPT (FM) New Kensington; KYW (AM), WIP (AM), WPHT (AM), WYSP (FM) Philadelphia; KDKA (AM), WBZW-FM, WDSY-FM Pittsburgh  
 Texas: KJKK (FM), KLLI (FM), KLUV (FM), KRLD (AM), KVIL (FM) Dallas; KMKV (FM) Fort Worth; KHJZ (FM), KILT-AM-FM Houston; KIKK (AM) Pasadena  
 Washington: KJAQ (FM), KMPS-FM, KPTK (AM), KZOK-FM Seattle; KBKS-FM Tacoma

**Other Holdings:**  
 Advertising on out-of-door media: CBS Outdoor.  
 Broadcast holdings: Caballero Acquisition Inc., see listing.  
 Consumer Products: CBS Consumer Products.  
 Digital Media: CBS Digital Media & CSTV Networks.  
 Publishing holdings: Simon & Schuster.  
 Television Production & Syndication: CBS Paramount Television & King World.  
 Theme Parks: Paramount Parks..

## CEE INC.

PO Box 28  
 Cairo, GA 31728  
 Phone: 229-226-0473  
**Ownership:** Anna P Searcy; Floyd H Searcy.  
**LPTV Stations:**  
 Georgia: W02CI Cairo & Thomasville.

## CENTENARY COLLEGE

400 Jefferson St.  
 Hackettstown, NJ 7840  
 Phone: 908-979-4355

**Officers:**  
 Arden Davis Melick, Chairman  
 Kenneth (Lee) Hahn, Vice Chairman  
 Norman Worth, Second Vice Chairman  
 Lucinda Thomas Embersits, Secretary  
 Alan J Shaw, Treasurer

**Ownership:** Ellen Banks; Dr. Howard Burrell; Stanley Caine; Arden Davis Melick; Bishop Sudarshana Devadhar; Tilly Jo Emerson; Rochelle Makela Good; Peter Gorry; Wolfgang Gstatenbauer; Kenneth (Lee) Hahn; Michael Halpin; David W Johnson; Dr. Hae-Jong Kim; David A Lackland; George D Muller; Raymond Nisioviccia; Denis Hennessey O'Rourke; Wallace P Parker Jr.; Jim Salerno; Alan J Shaw; Alden Siegel; Harris F Smith; Orin Smith; Timothy L Smith; James Sryker; Lucinda Thomas-Embersits; Christopher Treanor; Linda Van Winkle Watkins; Norman Worth, Board of Trustees, 3.45% votes each.

**Represented (legal):** Booth Freret Imlay & Tepper PC.

**LPTV Stations:**  
 New Jersey: W23AZ Hackettstown.  
**Radio Stations:**  
 New Jersey: WNTI (FM)

## CENTER BROADCASTING CORP. OF NEW HAMPSHIRE

81 N. State Rd.  
 Concord, NH 3301  
**LPTV Stations:**  
 New Hampshire: W39AR Concord; W28CM Manchester; W33AK Nashua; WYCN-LP Nashua.

## CENTEX TELEVISION LP

PO Box 2522  
 Waco, TX 76702  
 Phone: 254-753-1290  
**Officers:**  
 Robert H. Drewry, President  
 Mike Lee, Manager  
**Represented (legal):** Davis Wright Tremaine LLP.  
**LPTV Stations:**  
 Texas: KRHD-LP Bryan.

## CENTRAL ARIZONA BROADCASTING LLC

719 E. Cottonwood Lane  
 Suite B  
 Casa Grande, AZ 85222  
 Phone: 520-876-4080  
 Fax: 520-876-4985  
 E-mail: [TV47@cgmailbox.com](mailto:TV47@cgmailbox.com)  
 Web site: <http://www.kcab28.com>

**Officers:**  
 Brett F. Eisele, President  
 John W. McEvoy, Chief Executive Officer  
 Nancy A. McEvoy, Secretary  
 Eddie F. Higginbotham, Chief Financial Officer  
**Ownership:** Beatrice Lueck, 16.67%; Brett F. Eisele, 16.67%; Eddie F. Higginbotham, 16.67%; John W. McEvoy, 16.67%; Nancy A. McEvoy, 16.67%; Jack A. Salvatore, 16.67%.

**LPTV Stations:**  
 Arizona: KCAB-LP Casa Grande.

## CENTRAL BROADCAST CO.

2333 Ponce de Leon Blvd.  
 PH-1120  
 Coral Gables, FL 33134  
 Phone: 305-448-4747  
**LPTV Stations:**  
 Florida: W21AU Orlando.

## CENTRAL CAROLINA BROADCASTING CORP. INC.

151 S Horner Blvd  
 PO Box 2563  
 Sanford, NC 27330  
 Phone: 919-708-6775  
 Fax: 919-775-5612  
**Officer:**  
 Joseph F. Tucker Jr., President & General Manager

**LPTV Stations:**  
 North Carolina: W67CD Sanford.

## CENTRAL COAST GOOD NEWS INC.

PO Box 17  
 Santa Maria, CA 93456  
 Phone: 805-925-1140  
**Officers:**  
 Mitzy Williams, Manager  
 Clyde Harmon, Secretary  
**Ownership:** Non-profit corp--Santa Monica, CA..

**LPTV Stations:**  
California: KJCN-LP Paso Robles; K51GB Santa Maria.

**CENTRAL IDAHO TV INC.**

Rte. 2  
PO Box 726  
Grangeville, ID 83530  
**LPTV Stations:**  
Idaho: K26CK Craigmont, etc.; K43CI Grangeville, etc.; K48DH Grangeville, etc.; K69AK Grangeville, etc..

**CENTRAL MICHIGAN U.**

3965 E. Broomfield Rd.  
Mount Pleasant, MI 48859  
Phone: 989-774-3105  
Fax: 989-774-4427  
E-mail: [pubcast@cmich.edu](mailto:pubcast@cmich.edu)  
Web site: <http://www.cmich.edu>  
Officers:  
Thomas J. Endres, Director, Fundraising  
Rick Schudiske, Director, TV  
Represented (legal): Dow Lohnes PLLC.  
**LPTV Stations:**  
Michigan: W69AV Leland, etc.; W46AD Traverse City, etc..

**ETV Stations:**  
Michigan: WCML Alpena; WCMV Cadillac; WFUM Flint; WCMW Manistee; WCMU-TV Mount Pleasant.  
**Radio Stations:**  
Michigan: WCMU-FM; WCML-FM

**CENTRAL OHIO ASSN. OF CHRISTIAN BROADCASTERS INC.**

1282 N. Main St.  
Marion, OH 43302  
Phone: 740-383-1794  
Fax: 740-387-6647  
Officer:  
David R. Aiken, President & General Manager  
Ownership: Non-profit corp.--Marion, OH.  
**LPTV Stations:**  
Ohio: WGCT-CA Columbus; WXCBC-CD Delaware; WOCB-CD Marion.

**CENTRAL OREGON CABLE ADVERTISING LLC**

PO Box 70006  
1144 Willagillespie Rd, #33  
Eugene, OR 97401  
Phone: 541-312-6442  
E-mail: [atykeson@bendbroadband.net](mailto:atykeson@bendbroadband.net)  
Officer:  
Donald E Tykeson, Chief Executive Officer  
Represented (legal): Davis Wright Tremaine LLP.  
**LPTV Stations:**  
Oregon: KBNZ-LD Bend; K04BJ-D La Pine; K34AI-D La Pine.

**CENTRAL STATES COMMUNICATIONS**

1575 S. Roadrunner Lane  
Box 750  
Camp Verde, AZ 86322  
Phone: 928-567-3433  
**LPTV Stations:**  
Arizona: K18DD Camp Verde.

**CENTRAL WYOMING COLLEGE**

2660 Peck Ave.  
Riverton, WY 82501  
Phones: 307-856-6944; 307-855-2000  
Web site: <http://www.cwc.edu>  
Officers:  
Joanne McFarland, President

Daniel Schiedel, General Manager  
Roger A Hicks, Chief Operator

**LPTV Stations:**  
Wyoming: K11UT Buffalo; K19GX-D Buffalo; K07QA Clark, etc.; K23IX-D Clark, etc.; K02LH Clarks Fork, etc.; K40JU-D Cody & Powell; K49AI Cody & Powell; K49AI Cody & Powell; K25AU Dubois, etc.; K47LK-D Dubois, etc.; K23DS-D Evanston; K32DS Evanston; K54EH Evanston; K28CH Gillette; K43KW-D Gillette; K21HQ Glendo; K41KM-D Greybull; K50JC Greybull; K50BL Jackson; K24GT-D Kemmerer; K02GE La Barge; K09LJ La Barge; K62CS La Barge; K06FD La Barge & Big Piney; K29HV-D La Barge, etc.; K42GZ La Barge, etc.; K63BO Meeteetse, etc.; K29IH-D Meeteetsee, etc.; K03GX Mountain View; K47MB-D Mountain View; K11DN Mountain View, etc.; K07RS North Fork; K32IF-D North Fork, etc.; K26HV Rawlins; K42HY-D Rawlins; K51IZ-D Rawlins; K58AM Rawlins, etc.; K22BK Rock Springs, etc.; K28JU-D Rock Springs, etc.; K07NT Saratoga, etc.; K090C Saratoga, etc.; K15HK-D Sheridan; K26BE Sheridan; K02LG South Fork; K11QL Sunlight Basin, etc.; K19FG Teton Village; K25ID Teton Village; K41KH-D Teton Village; K07RT Wood River; K31JO-D Wood River, etc..

**ETV Stations:**  
Wyoming: KCWC-DT Lander; KWYP-DT Laramie.

**CENTRO CRISTIANO SION**

1662 Broadway Ave  
Redwood City, CA 94063  
Phone: 650-367-8807  
Web site: <http://visionmundial.us>  
Officer:  
David de la Quintana, Pastor  
**LPTV Stations:**  
California: K22HB Mammoth Lakes; K42HE Ukiah.

**CENTRO CRISTIANO VIDA ABUNDANTE INC.**

121 W. Alvin Ave.  
Santa Maria, CA 93458  
Phone: 805-406-9157  
Officer:  
Manuel Sanchez, President  
**LPTV Stations:**  
Arizona: KYUM-LP Yuma.

**CHAFFEE COUNTY TV TRANSLATOR ASSN.**

5375 Hwy. 50 E  
Salida, CO 81201  
Phone: 719-539-2942  
**LPTV Stations:**  
Colorado: K02JH Salida, etc.; K04JD Salida, etc.; K06HF Salida, etc.; K11KU Salida, etc.; K13LD Salida, etc..

**CHAMBERS COMMUNICATIONS CORP.**

PO Box 7009  
2295 Coburg Rd., Suite 200  
Eugene, OR 97401  
Phone: 541-485-5611  
Fax: 541-342-2695  
Web site: <http://www.chamberscable.com>  
Ownership: Carolyn S Chambers, Chmn. & Chief Exec. Officer, see also Soda Mountain Broadcasting Inc..  
Represented (legal): Arnold, Gallagher, Saydock, Percell, Roberts & Potter PC.  
**LPTV Stations:**  
Oregon: K11GT College Hill, etc.; K27CL Coos Bay; K07JS North Bend; K07IA Oakland; K04OS-D Reedsport; K53CU Roseburg;

K06IO Scottsburg; K11BX-D Sutherlin; K07IL Winston.

**Commercial TV Stations:**  
Oregon: KOHD Bend; KEZI Eugene; KDKF Klamath Falls; KDRV Medford.

**Cable Systems:**  
OREGON: SUNRIVER.  
**Other Holdings:**  
Multimedia: Chambers Production Group, Chambers Multimedia Connection Inc..

**GEORGE CHAMBERS**

1806 Monte Vista  
Dalhart, TX 79022  
Phone: 806-249-4747  
**LPTV Stations:**  
Texas: KXIT-LP Amarillo.

**CHANG BROADCASTING HAWAII LLC**

269 S. Beverly Dr.  
PMB 704  
Beverly Hills, CA 90212  
Phone: 310-403-5039  
Fax: 310-388-1353  
E-mail: [changmedia@aol.com](mailto:changmedia@aol.com)  
Represented (legal): Irwin, Campbell & Tannenwald PC.  
**LPTV Stations:**  
Hawaii: KESU-LP Hanamaulu.

**JEFF CHANG**

269 S. Beverly Dr.  
PMB 704  
Beverly Hills, CA 90212  
Phone: 310-403-5039  
Represented (legal): Irwin, Campbell & Tannenwald PC.  
**LPTV Stations:**  
California: K28IE Barstow; KTJH-LP Ukiah; K39GY Victorville.  
Maryland: W63DC Ocean City.

**CHANNEL 5 PUBLIC BROADCASTING INC.**

1670 N. Virginia St.  
Reno, NV 89503  
Phone: 702-784-4555  
Officers:  
Richard W. Schneider, President & Chief Executive Officer  
Fred Ihlow, Vice President, Technology  
Lee Nicholson, Chief Financial Officer  
Ownership: Non-profit organization--Reno, NV.  
Represented (legal): Schwartz, Woods & Miller.  
**LPTV Stations:**  
Nevada: K29ES-D Carson City; K31BM Silver Springs; K42IL Verdi; K47KJ-D Verdi.  
**ETV Stations:**  
Nevada: KNPB Reno.

**CHANNEL 7 OF CORPUS CHRISTI INC.**

600 Leopard St.  
Suite 1924  
Corpus Christi, TX 78473  
Phone: 361-882-1414  
**LPTV Stations:**  
Texas: KCBO-LP Corpus Christi.

**CHANNEL ELEVEN INC.**

1617 Lebanon Rd  
Nashville, TN 37210  
Phone: 615-889-1960  
  
Branch Office:  
306 S Church St  
Murfreesboro, TN 37130  
Phone: 615-893-1450

Ownership: S. Bart Walker, President & Secretary.

Represented (legal): Fletcher, Heald & Hildreth PLC.

**LPTV Stations:**  
Tennessee: WETV-LP Murfreesboro.

**CHANNEL 51 OF SAN DIEGO INC.**

4575 Viewridge Ave.  
San Diego, CA 92123  
Phone: 858-571-5151  
**LPTV Stations:**  
California: K12PO Temecula.

**CHANNEL COMMUNICATIONS LLC**

PO Box 1317  
Lewistown, PA 17044-3317  
Phone: 800-692-7401  
**LPTV Stations:**  
Pennsylvania: WHVL-LD State College, etc.; WHVL-LP State College, etc..

**CHARLES C. EARLS & ASSOCIATES INC.**

218 Lenhart Ln  
Branson, MO 65616  
Phone: 417-337-2968  
Ownership: C Scott Earls, 50% votes; Charles C Earls Trust, Charles C Earls, Trustee, 25% votes; Scottie S Earls Trust, Scottie S Earls, Trustee, 25% votes.  
Represented (legal): Fletcher, Heald & Hildreth PLC.  
**LPTV Stations:**  
Missouri: KBNS-CA Branson.

**CHECKERBOARD TV DISTRICT**

425 Camas Creek Rd  
White Sulphur Springs, MT 59645  
Phone: 406-547-2190  
Officer:  
Jock H. Doggett, Information Contact  
**LPTV Stations:**  
Montana: K11CC Checkerboard; K07KD Checkerboard, etc.; K09WP-D Checkerboard, etc..

**CHERRY CREEK RADIO LLC**

501 S Cherry St  
Ste 480  
Denver, CO 80246  
Phone: 303-468-6500  
E-mail: [lbarnhill@cherrycreekradio.com](mailto:lbarnhill@cherrycreekradio.com)  
Web site: <http://www.cherrycreekradio.com>  
Officer:  
Joseph Schwartz, President & Chief Executive Officer  
Ownership: Arlington Capital Partners LP, 80.29% assets, 97.2% votes; ACPLP ownership; Arlington Capital Group LLC; ACGLLC ownership; Raymond W. Smith, 35.56% assets, 25% votes; Paul G. Stern, 35.56% assets, 25% votes; Robert I. Knibb, 17.77% assets, 25% votes; Jeffrey H. Freed, 11.11% assets, 25% votes; Perry W. Steiner, Managing Dir..  
Represented (legal): Drinker Biddle.  
**LPTV Stations:**  
Utah: KMBU-LP Enterprise; K07PX Rockville; KVBT-LP Santa Clara; KDLU-LP St. George; KDLQ-LP St. George, etc.; K09KP Toquerville; K11OP Virgin.  
**Radio Stations:**  
Montana: KHLN (FM) Montana City

**CITY OF CHEVAK**

5900 E. Tudor Rd.  
Anchorage, AK 99507  
Phone: 907-269-5744



## LPTV Stations:

Alaska: K09PO Chevak.

## CHEYENNE COUNTY

County Courthouse  
PO Box 67  
Cheyenne Wells, CO 80810

## LPTV Stations:

Colorado: K60AM Cheyenne Wells; K62AH Cheyenne Wells; K64AJ Cheyenne Wells; K68AQ Cheyenne Wells.

## CHIEF JOSEPH COMMUNITY SERVICES INC.

PO Box 312  
Bridgeport, WA 98813  
Phone: 509-686-2272

E-mail: steele@nwi.net

## LPTV Stations:

Washington: K07BC Bridgeport; K11AS Bridgeport; K13DL Bridgeport.

## CHINOOK TV ASSOCIATION INC.

PO Box 492  
Chinook, MT 59523  
Phone: 406-357-3212

Officer:

Myrta McCoy, Treasurer

## LPTV Stations:

Montana: K61BK Chinook; K63AR Chinook; K65BR Chinook.

## VILLAGE OF CHITINA

5900 E Tudor Rd  
Anchorage, AK 99507  
Phone: 907-269-5744

Fax: 907-823-2202

E-mail: john.lynn@alaska.gov

## LPTV Stations:

Alaska: K09NF Chitina.

## JAMES J. CHLADEK

204 E. 23rd St., 2nd Floor  
New York, NY 10010  
Phone: 212-686-5386

Fax: 212-576-1839

Represented (legal): Rosenman & Colin LLP.

## LPTV Stations:

Florida: W05CJ Key West; W10CQ Key West; WSCF-LP Melbourne; WPMF-LP Miami.

## Radio Stations:

New Jersey: WXMC (AM) Parsippany-Troy Hill

## CHOICE OLEAN TELEVISION STATION INC.

217 N. Union St.  
Olean, NY 14760  
Phone: 716-373-5838

Fax: 716-373-5838

Officer:

Charles X. Bordonaro, President

Ownership: Choice Olean Television Inc..

## LPTV Stations:

New York: W20AB Olean; WONS-LP Olean.

## CHRISTIAN BROADCASTING COMMUNICATIONS

PO Box 3704  
3881 Southside River Rd  
Farmington, NM 87499  
Phone: 505-327-1445

Officer:

John M. Holland, President

## LPTV Stations:

Colorado: K32J Cortez.

New Mexico: K47DR Farmington; K21HJ Gallup & Tohatchi; K32FK Shiprock-Chinle, AZ.

## CHRISTIAN BROADCASTING NETWORK

5135 Lyons Loop  
Yakima, WA 98903  
Phones: 509-248-1700; 509-248-1701  
Fax: 509-248-0887

E-mail: cbyhub@cbytv.org

Web site: <http://www.cbytv.org>

Officers:

Jere Irwin, President

Eleanor Fasano, Secretary-Treasurer

Represented (legal): Joseph E. Dunne III.

## LPTV Stations:

Washington: KDHW-LP Yakima.

## Other Holdings:

Program source: 8.7% interest in International Family Entertainment Inc..

## CHRISTIAN BROADCASTING OF IDAHO INC.

4002 North 3300 East  
Twin Falls, ID 83301-0354  
Phone: 208-733-3133

Officers:

Michael Kestler, President

Danny R. Basham, Vice President

Nora Kestler, Secretary-Treasurer

## LPTV Stations:

Idaho: KBAX-LP Twin Falls; KCTF-LP Twin Falls.

## CHRISTIAN COMMUNICATIONS OF CHICAGO INC.

2880 Vision Ct  
Aurora, IL 60506  
Phone: 630-801-3838

E-mail: jtukich@tin.com

Officers:

Jerry K. Rose, Chairman & Chief Executive Officer

Jim Nichols, Chief Financial Officer

Peter Edgers, Director, Network Operations

Holly Swanson, Cable, Affiliate Director

Branch Office:

## San Francisco Office:

400 Tamal Plaza  
Corte Madera, CA 94925  
Phone: 415-924-7500

Represented (legal): Baker Hostetler LLP.

## LPTV Stations:

Nevada: KEEN-CD Las Vegas.

## Commercial TV Stations:

California: KTLN-TV Novato.

## CHRISTIAN FAITH BROADCAST INC.

PO Box 247  
3809 Maple Ave  
Castalia, OH 44824  
Phone: 419-684-5311

Fax: 419-684-5378

Officers:

Shelby Gilliam, President

Debra Yost, Secretary

## LPTV Stations:

Ohio: W33BW Ashland.

## Commercial TV Stations:

Michigan: WLLA Kalamazoo.

Ohio: WGGN-TV Sandusky.

## Radio Stations:

Ohio: WJKW (FM) Athens, WGGN (FM) Castalia, WLRD (FM) Willard

## CHRISTIAN FAMILY NETWORK TELEVISION INC.

1200 9th St.  
Wichita Falls, TX 76301

Phone: 940-322-6229

Web site: <http://www.cfnt.org>

Officers:

Rod Payne, President & Chief Operating Officer

Steve Cookingham, Chief Executive Officer

Susan Anderson, Public & Children's Liaison

Bobby Redwine, Chief Financial Officer

Represented (legal): Joseph E. Dunne III.

## LPTV Stations:

Texas: K30DJ Wichita Falls.

## CHRISTIAN LIFE BROADCASTING

2125 West 900 South  
West Jordan, UT 84088

Phone: 801-484-4331

Officers:

John M. Peterson, President

Tom Schwartz, Vice President

Debbie Bess, Secretary

Robert Scharffenberg, Chief Financial Officer

## LPTV Stations:

Utah: KUCL-LD Salt Lake City.

## CHRIST LOVES YOU BROADCASTING

PO Box 490  
Redmond, OR 97756

## LPTV Stations:

Oregon: K23CU-D Prineville.

## TOWN OF CHUGWATER

PO Box 243  
Chugwater, WY 82210-0243  
Phone: 307-422-3493

E-mail: [townofchugwater@yahoo.com](mailto:townofchugwater@yahoo.com)

Web site: <http://www.chugwater.com>

## LPTV Stations:

Wyoming: K12QG Chugwater.

## CHURCHILL MEDIA LLC

871 Country Club Rd  
Eugene, OR 97401  
Phone: 541-343-4100

Officers:

Suzanne K. Arlie, Managing Member

Scott M. Diehl, Vice President

Ownership: Suzanne K. Arlie, Sole Board Member.

Represented (legal): J. Dominic Monahan.

## LPTV Stations:

Washington: K51JG-D Yakima.

## CIRCLE TV BOOSTER CLUB INC.

PO Box 153  
Circle, MT 59215-0153  
Phone: 406-485-2196

Officers:

Douglas Shennum, Chairman

Dale Bond, President

Edwin Moos, Vice President

Robert T. Hoover, Secretary

Eugene Schull, Treasurer

## LPTV Stations:

Montana: K13BC Circle; K14AG Circle; K16GP Circle; K06KY Circle, etc.; K10AT Circle, etc.; K18CR Circle, etc..

## CITIZENS TELEVISION SYSTEMS INC.

919 18th St. NW, 10th Floor  
Washington, DC 20006

## LPTV Stations:

New York: WFHW-LP Buffalo.

## CITIZENS T.V. INC.

PO Box 2  
Milton-Freewater, OR 97862  
Phone: 541-938-7935

Officers:

John Kelly, President

Alvin Adams, Vice President

Larry Anderson, Secretary-Treasurer

Ownership: Alvin Adams; Jennifer Anderson; Larry Anderson; Alan Benz; Mike Greer; Dave Houchin; John Kelly; Craig Lane; Merle Sherman, Board Members.

## LPTV Stations:

Oregon: K29EG Milton, etc.; K23FH Milton-Freewater; K35FO Milton-Freewater; K40FM Milton-Freewater; K51DF Milton-Freewater; K53EK Milton-Freewater; K55GC Milton-Freewater.

Washington: K46FL Walla Walla.

## CITRUS COUNTY ASSOCIATION FOR RETARDED CITIZENS INC.

130 Heights Ave.  
Inverness, FL 34452  
Phones: 352-746-3982; 352-795-4919  
Fax: 352-746-3984

Officer:

Thomas Franklin, General Manager

## LPTV Stations:

Florida: WYKE-CD Inglis/Yankeetown.

## CITY OF WINDOW

PO Box 38  
444 9th St.  
Window, MN 56101

## LPTV Stations:

Minnesota: K56AH Window; K58AF Window; K60AD Window; K62AI Window; K64AK Window.

## CIVIC LIGHT INC.

2999 Morningside St.  
San Diego, CA 92139  
Phone: 619-299-6363

Fax: 619-298-5371

Officers:

John M. Willkie, President & Chief Executive Officer

Karl Fackler, Chief Financial Officer

Ownership: John M. Willkie, 39.28%; Karl Fackler, 38.27%; Eric Kravitz, 4.29%.

## LPTV Stations:

California: K63EN San Diego.

## C L & O TRANSLATOR SYSTEM INC.

PO Box 87  
Lipscomb, TX 79056

## LPTV Stations:

Texas: K47BP Booker; K23EC Canadian; K29BR Canadian, etc.; K31CD Canadian, etc.; K33CQ Canadian, etc.; K35CE Canadian, etc.; K45AU Follett; K49BB Follett; K51BC Follett; K53EE Follett; K58EA Perryton; K62DD Perryton; K64AC Perryton; K66AB Perryton; K68AD Perryton.

## CITY OF CLARINDA

200 S. 15th St.  
Clarinda, IA 51632  
Phone: 712-542-2136

Officer:

Gary R. Walter, City Manager



**LPTV Stations:**  
Iowa: K56AF Clarinda.

**CLARK COUNTY SCHOOL DISTRICT**

Las Vegas, NV 89119  
Phone: 702-799-5000  
E-mail: tjanson@interact.ccsd.net  
Web site: http://www.ccsd.net  
Officers:

Thomas Axtel, General Manager  
Lee Solonche, Director, Instructional Television  
Represented (legal): Wiley Rein LLP.

**LPTV Stations:**  
Nevada: K10NV Alamo, etc.; K23CJ Glendale;  
K07JC Indian Springs; K23BS Jean; K53DG  
Laughlin; K02FM Mercury; K02FN Mesquite;  
K02FJ Oasis Valley.

**ETV Stations:**  
Nevada: KLVX-TV Las Vegas.

**SUSAN CLARKE**

87 Lake St.  
Plattsburgh, NY 12901  
Phone: 518-297-2727  
Fax: 518-297-3377  
E-mail: wwbitv27@hotmail.com  
**LPTV Stations:**  
New York: WWBI-LP Plattsburgh.  
Vermont: W14CK Newport.

**ETTIE CLARK**

660 County Rd. 123  
Berry, AL 35546  
Phone: 205-689-5218  
Fax: 205-932-2299  
**LPTV Stations:**  
Alabama: W5FG-LD Berry; W55F-LD Berry;  
W55L-LP Berry.

**CLARKS FORK VALLEY TV DISTRICT NO. 1**

PO Box 30  
Bridger, MT 59014  
Phone: 406-668-7633  
Officer:  
Laura J. Chambers, Secretary  
**LPTV Stations:**  
Montana: K57EW Bridger, etc.; K59DT Bridger,  
etc.; K61EX Bridger, etc.; K63EA Bridger,  
etc..

**CLEAR CHANNEL COMMUNICATIONS INC.**

200 Basse Rd.  
San Antonio, TX 78209  
Phone: 210-822-2828  
E-mail: lisacdollinger@clearchannel.com  
Officers:  
L. Lowry Mays, Chairman  
Mark Mays, Chief Executive Officer  
Randall Mays, President  
Craig Millar, Interim President, Clear Channel  
Television  
Tom Casey, Chief Financial Officer  
Lisa Dollinger, Chief Communications Officer  
Robert Walls, General Counsel  
Rip Riordan, Executive Vice President  
Herbert W. Hill Jr., Senior Vice President &  
Chief Accounting Officer  
Kenneth E. Wyker, Senior Vice President &  
Secretary  
Hal Capron, Vice President  
David D'Antuono, Vice President  
John Feaser, Vice President  
Donald C. McGraw, Vice President  
Sharon Moloney, Vice President  
Jack Peck, Vice President  
R. Randolph Pratt, Vice President

Debbie Sinay, Vice President  
Steve Spendlove, Vice President  
Jerry Whitener, Vice President  
Ownership: L. Lowry Mays, controlling stock-  
holder.  
Represented (legal): Wiley Rein LLP.  
**LPTV Stations:**  
Ohio: WDFM-LP Defiance.  
**Other Holdings:**  
Radio..

**CLUB COMMUNICATIONS**

1129 Comal Dr.  
Corpus Christi, TX 78407  
Phones: 512-575-5555; 512-814-9830  
Fax: 512-855-2718  
Ownership: Dr. Michael Mintz, see listing,  
49.9%; Ben Benavides, 25.1%; Jerald  
Benavides, 25%.  
**LPTV Stations:**  
Texas: KCPV-LP Victoria.

**COALDALE TV CLUB**

PO Box 2  
Coaldale, CO 81222  
Officer:  
James A. Joynt, Owner  
**LPTV Stations:**  
Colorado: K03FH Coaldale; K10AR Coaldale.

**COCOLA BROADCASTING COMPANIES LLC**

706 W Herndon Ave  
Fresno, CA 93650-1033  
Phone: 559-435-7000  
Fax: 559-435-3201  
E-mail: garyc@cocolatv.com  
Web site: http://www.cocolatv.com  
Officers:  
Gary M. Cocola, Chairman & Chief Executive  
Officer  
Todd Lopes, President  
Colleen Crouch, Administrative Assistant  
Ownership: Gary M. Cocola, sole member &  
manager.  
Represented (legal): Dow Lohnes PLLC.  
**LPTV Stations:**  
California: KBFK-LP Bakersfield; KCBT-LP  
Bakersfield; KPMC-LP Bakersfield; KJOL-LP  
Caliente; KBID-LP Fresno; KHSC-LP Fresno;  
KJEO-LD Fresno; KMSG-LP Fresno; KSDI-LD  
Fresno; KVHF-LP Fresno; KYMB-LD Monterey;  
KVVG-LP Porterville; KRHT-LP Redding;  
KCWB-LP Reedley; KSAO-LP Sacramento;  
KWSM-LP Santa Maria; KFAZ-CA Visalia;  
KMCF-LP Visalia.  
Idaho: KBTI-LP Boise; KCBP-LP Boise; KKIC-LP  
Boise; KZAK-LP Boise; KBSE-LP Boise, etc..

**Commercial TV Stations:**  
California: KBBC-TV Bishop; KGMC Clovis.  
**Other Holdings:**  
Boise Telecasters LP, see listing.

**MARCIA COHEN**

71 Walnut Rd.  
Weston, MA 2493  
Phones: 781-431-7002; 202-293-0011  
**LPTV Stations:**  
Illinois: W25DW Arbury Hills.  
New Jersey: WNAI-LP Springville.

**COLORADO PUBLIC TELEVISION INC.**

2900 Welton St., First Floor  
Denver, CO 80205  
Phone: 303-296-1212  
Fax: 303-296-6680  
Officers:  
Scott Shirai, Chairman

Gary Burandt, Vice Chairman  
Willard D. Rowland, Jr., President & General  
Manager  
Kim Johnson, Vice President, Broadcast  
Nancy Bell, Secretary-Treasurer  
Paula DeGroat, Chief Financial Officer  
Represented (legal): Mintz Levin Cohn Ferris  
Glovsky & Popeo.  
**LPTV Stations:**  
Colorado: K11QJ Boulder; K31KM-D Colorado  
Springs.

**COLORADO TV MARKETING LLC**

PO Box 1223  
Aspen, CO 81612  
Phone: 866-250-6422  
Represented (legal): Cohn & Marks LLP.  
**LPTV Stations:**  
Colorado: KCXP-LP Eagle, etc.; K05HE  
Glenwood Springs; K44DF Glenwood Springs;  
K13OZ Grand Valley; K19CE Montrose; K05GY  
New Castle, etc.; K69AO Powderhorn; K26FK  
Rulison; K47AC Silt, etc.; KRYD-LP Vail;  
K13DE Wolcott.

**COLSTRIP TV TAX DISTRICT**

Rosebud County Courthouse  
Colstrip, MT 59323-0047  
Phone: 406-346-2251  
E-mail: rcc@rangeweb.net  
Officer:  
Daniel D. Watson, Secretary-Treasurer  
**LPTV Stations:**  
Montana: K07WJ Colstrip; K09OY Colstrip;  
K13PV Colstrip; K61BL Colstrip, etc..

**COMANCHE ENTERPRISES**

PO Box 30552  
Billings, MT 59107  
Phone: 406-656-3551  
E-mail: info@comanchecedc.com  
Web site: http://www.comanchecedc.com  
**LPTV Stations:**  
Montana: K36EZ Billings.

**COMBINED COMMUNICATIONS INC.**

PO Box 5037  
Bend, OR 97708  
Phone: 541-382-5263  
E-mail:  
charles@combinedcommunications.com  
Web site: http://  
www.combinedcommunications.com  
Ownership: Charles V. Chackel Trust, Charles  
V. & Kathryn F. Chackel Trustees, 49%;  
Kathryn F. Chackel Trust, Charles V. &  
Kathryn F. Chackel Trustees, 49%; Geoffrey  
Chackel, 1%; Ryan Chackel, 1%.

**LPTV Stations:**  
Oregon: KBND-LP Bend.  
**Radio Stations:**  
Oregon: KBND (AM), KMTK (FM), KTWS (FM)  
Bend; KLRR (FM) Redmond  
**Other Holdings:**  
Magazines: Gusto; Southern Oregon magazine;  
Golfing Nevada; Golfing Oregon; Central  
Oregon Golf Guide.

**COMBS BROADCASTING INC.**

1812 5th Ave S  
Jasper, AL 35501  
Phone: 205-387-8320  
Fax: 205-384-0408  
E-mail: tv16hd@charter.net  
Web site: http://www.tv16hd.com  
Officers:  
Tommy Combs, President  
Linda C. Combs, Secretary-Treasurer  
Ownership: Tommy Combs.

Represented (legal): Hardy, Carey, Chautin &  
Balkin LLP.

**LPTV Stations:**  
Alabama: W16CM-D Jasper.

**COMMONWEALTH BROADCASTING**

277 Garrison Ave.  
Staten Island, NY 10314  
Officers:  
Robert Neuhaus, Chairman & Chief Operating  
Officer  
John Davenport, President  
Richard Franklin, Chief Executive Officer  
Barbara Neuhaus, Vice President, Pennsylvania  
& Secretary  
Gregory Argila, Treasurer  
Joseph Scaramuzzo, Chief Financial Officer

Branch Offices:  
Box 824  
Keysville, VA 23947  
Phone: 800-442-3085  
Box 796  
Milford, PA 18337  
Phone: 717-296-4338

Represented (legal): National Association of  
Regulatory Utility Commissioners (NARUC).

**LPTV Stations:**  
Pennsylvania: W18BN Scranton.

**COMMONWEALTH PUBLIC BROADCASTING CORP.**

23 Sesame St  
Richmond, VA 23235  
Phone: 804-320-1301  
Fax: 804-320-8729  
E-mail: cmonk@ideastations.org  
Web site: http://ideastations.org  
Officers:  
Curtis Monk, President & Chief Executive  
Officer  
Frederick W. Thomas, Executive Vice President

Branch Offices:  
8101 Lee Hwy.  
Falls Church, VA 22042  
Phone: 703-698-9682  
Box 2021  
Charlottesville, VA 22902  
Phone: 434-295-7671  
Ownership: Non-profit, non-stock corp..  
Represented (legal): Wiley Rein LLP.  
**LPTV Stations:**  
Virginia: W70AP Lovingson; W39AK Rockfish  
Valley; W60BM Rustburg.

**ETV Stations:**  
Virginia: WHTJ Charlottesville; WNVN Fairfax;  
WNVV Goldvein; WCVN-TV Richmond; WCVW  
Richmond.

**COMMSOUTH MEDIA INC.**

PO Box 810  
Crossville, TN 38557-0810  
Phone: 931-484-1057  
E-mail: kirk@commsouthmedia.com  
Officer:  
Kirk Tollett, President  
**LPTV Stations:**  
Tennessee: WWWB-LP Livingston.

**COMMUNICATIONS CORP. OF AMERICA**

PO Box 53708  
Lafayette, LA 70505  
Phone: 337-237-1142  
Fax: 337-237-1373  
Officer:  
Steve Pruett, Chief Executive Officer

Ownership: SP ComCorp LLC, 75%; SPCCLLC ownership: SP ComCorp Investments LLC, Member & Mgr., 100% votes; SP ComCorp Holdco 1 LLC, Member, 99% assets; SP ComCorp Holdco 2 LLC, 1% assets; SPCCLLC ownership: Edward Mule, 50% votes; Robert O'Shea, 50% votes; SPCCH 1 & 2 LLC ownership: Edward Mule, 40% votes; Robert O'Shea, 40% votes; Michael Gatto, 20% votes.

Represented (legal): Dow Lohnes PLLC.

#### LPTV Stations:

Louisiana: K47DW Alexandria; WBRL-CA Baton Rouge; KLAFLP Lafayette; K51FO Leesville.

#### Commercial TV Stations:

Indiana: WEVV-TV Evansville.

Louisiana: WGMB-TV Baton Rouge; KADN-TV Lafayette; KMSS-TV Shreveport.

Mississippi: WNTZ-TV Natchez.

Texas: KVEO-TV Brownsville; KYLE-TV Bryan; KTSM-TV El Paso; KETK-TV Jacksonville; KPEJ-TV Odessa; KWKT-TV Waco.

### COMMUNICATIONS TRANSMISSION NETWORK

1905 N. Rancho Rd.  
Las Vegas, NV 89106  
Phone: 702-896-5457

#### LPTV Stations:

Texas: KXPX-CA Corpus Christi.

### COMMUNITY ACCESS TELEVISION OF SILVER

213 N. Bullard St.  
Silver City, NM 88061  
Phone: 505-534-0130

#### Officer:

Herbert W. Marsden, President, Board of Directors

#### LPTV Stations:

New Mexico: KOOT-LP Silver City.

### COMMUNITY BROADCAST GROUP INC.

11770 Haynes Bridge Rd  
Ste 205  
Atlanta, GA 30004  
Phone: 800-808-0130

E-mail: jswnet2@aol.com

#### Officers:

Jesse Weatherby, President

Jerry Jones, Chief Executive Officer

Melyssa Knight, Secretary

Ownership: Jesse Weatherby, 81% assets; Jerry Jones, 10% assets; Curtis Knight, 3% assets; Melyssa Knight, 3% assets; Tony Knight, 3% assets.

Represented (legal): Jeffrey L. Timmons.

#### LPTV Stations:

Ohio: WMNT-CA Toledo.

### COMMUNITY PRESS LLC

910 N Foster  
Baton Rouge, LA 70806  
Phone: 225-336-5545

E-mail: greatoakplantation@hotmail.com

#### Officer:

Louis E Jenkins, Manager

#### LPTV Stations:

Louisiana: WCBZ-LP Baton Rouge.

### COMMUNITY TELEVISION DEVELOPMENT

5722 Flamingo Rd.  
Suite 229  
Fort Lauderdale, FL 33330

#### LPTV Stations:

New Mexico: K16EB Hobbs.

### COMMUNITY TELEVISION EDUCATORS INC.

PO Box 612066  
Dallas, TX 75261  
Phone: 214-432-0029

Fax: 817-571-7458

#### Officers:

Marcus D. Lamb, President

Jonnie F. Lamb, Vice President

Joni Trammel, Secretary

John T. Calender, Director

Ownership: Marcus D Lamb, 25%; John T Calender, 25%; Jonnie F Lamb, 25%; Joni Trammel, 25%.

Represented (legal): Koerner & Olender PC.

#### LPTV Stations:

Arizona: KDPH-LP Phoenix; KDTP-LP Phoenix.

#### ETV Stations:

Arizona: KDTP Holbrook.

### COMMUNITY TELEVISION INC.

1862 Enterprise Dr  
Norcross, GA 30093  
Phone: 770-300-9828

Fax: 770-300-9838

Web site: <http://www.watc.tv>

#### Officers:

James H. Thompson, President

Joanne U. Thompson, Vice President

Ownership: James H. Thompson, 15%; Joanne U. Thompson, 15%; Vernon Klaut, 15%; Bobby Hurd, 15%; J. Oreskovich, 15%; Babbie Mason, 15%; Gene A. Bechtel, 15%.

Represented (legal): Hardy, Carey, Chautin & Balkin LLP.

#### LPTV Stations:

Georgia: WHDS-LP Savannah.

#### ETV Stations:

Georgia: WATC-DT Atlanta.

### COMMUNITY TELEVISION NETWORK LLC

219 Salt Grass Place  
Melbourne Beach, FL 32951  
Phone: 321-729-8451

#### Officer:

Mark C. Mayo, Chief Executive Officer

Represented (legal): Irwin, Campbell & Tannenwald PC.

#### LPTV Stations:

Mississippi: WBXK-CA Jackson, etc..

### COMMUNITY TV OF SOUTHERN CALIFORNIA

4401 Sunset Blvd.  
Los Angeles, CA 90027  
Phone: 323-666-6500

#### Officers:

Bruce M. Ramer, Chairman

Al Jerome, President & Chief Executive Officer

Debbi Hinton, Executive Vice President & Chief Financial Officer

Mary Mazur, Senior Vice President, Programming

Barbara Goen, Senior Vice President, Public Information

Represented (legal): Arent Fox LLP.

#### LPTV Stations:

California: K46II Bakersfield; K16FC San Luis Obispo; K26FT Santa Barbara; K28GY Santa Barbara; K47CC Victorville.

#### ETV Stations:

California: KCET Los Angeles.

### COMUNIDAD MISIONERA DE ADORACION INC.

17090 N.W. 22nd  
Pembroke, FL 33028  
Phone: 954-442-0195

#### Officer:

Pastor Pedro Rivera, President

#### LPTV Stations:

Florida: W28CP Summerland Key.

Texas: K44GW-D Hereford.

Wyoming: K14LV Cheyenne.

### CONCHAS TELEVISION ASSOCIATION

PO Box 961  
Conchas Dam, NM 88416

#### LPTV Stations:

New Mexico: K16DN Conchas Dam; K06JB Conchas Dam, etc.; K09IA Conchas Dam, etc.; K11JD Conchas Dam, etc..

### CONRAD TV DISTRICT

20 SW 4th Ave  
Conrad, MT 59425  
Phone: 406-271-4040

Ownership: Cindy Mullaney, Board Member.

#### LPTV Stations:

Montana: K06IL Conrad; K08DT Conrad; K10DX Conrad; K12DJ Conrad.

### CONVERGENCE ENTERTAINMENT & COMMUNICATIONS LLC

PO Box 2423  
Plattsburgh, NY 12901  
Phone: 518-825-1071

#### Officer:

Jeff Loper, Manager

Ownership: Jeff Loper, 85%; Harrison Uhl, 15%.

Represented (legal): Scott C. Cinnamon PLLC.

#### LPTV Stations:

Vermont: WGMU-CA Burlington.

### COOPERATIVE TELEVISION ASSN. OF SOUTHERN MINNESOTA

Benco Electric  
PO Box 8  
Mankato, MN 56002-0008  
Phone: 507-387-7963

Fax: 507-387-1269

#### Officer:

Dave Sunderman, Manager

#### LPTV Stations:

Minnesota: K23FY-D Frost; K18HP Jackson; K19FO Jackson; K49JU-D Jackson; K14KE-D St. James; K16CG St. James; K21DG-D St. James; K24CP St. James; K26CS-D St. James; K29IE-D St. James; K30FN-D St. James; K32GX-D St. James; K34JX-D St. James; K35DC St. James; K40BU St. James; K41IZ-D St. James; K42AV St. James; K44AD-D St. James; K46AA St. James; K48AA St. James; K49HE St. James; K50AB St. James; K52AB St. James.

### COOPER COMMUNICATIONS LLC

215 Lake Blvd.  
Suite 26  
Redding, CA 96003  
Phone: 800-949-8826

Fax: 559-277-9188

#### Officer:

Mildred D. Cooper, Managing Member

Ownership: Mildred D. Cooper, 90%; James Phillips; Tracey Phillips, 10% jointly.

Represented (legal): Irwin, Campbell & Tannenwald PC.

#### LPTV Stations:

California: KGEC-LP Redding.

### CORA PEAK TV ASSOCIATION

PO Box 98  
Big Piney, WY 83113  
Phone: 307-276-3486

#### Officer:

Jane Wardell, Chairman

#### LPTV Stations:

Wyoming: K22IY Cora, etc..

### CORE GROUP INTERNATIONAL INC.

2101 L St NW  
Ste 402  
Washington, DC 20036  
Phone: 202-296-4800

E-mail: [grb@baplaw.com](mailto:grb@baplaw.com)

#### Officers:

George R. Borsari, President

Anne Thomas Paxson, Vice President

Ownership: George R. Borsari.

Represented (legal): Borsari & Paxson.

#### LPTV Stations:

Virginia: W14CY Charlottesville.

### CORNERSTONE FAITH CENTER

6000 E. Gordon Dr.  
Sioux City, IA 51106

#### Officer:

Douglas R. Daniels, Chief Financial Officer

#### LPTV Stations:

Iowa: K54GK Sioux City.

### CORNERSTONE TELEVISION INC.

One Signal Hill Dr.  
Wall, PA 15148-1499  
Phone: 412-824-3930

Fax: 412-824-5442

E-mail: [info@ctvn.org](mailto:info@ctvn.org)

Web site: <http://www.ctvn.org>

#### Officers:

Oleen Eagle, Chief Executive Officer

David Skeba, Vice President & Director, Programming

Blake Richert, Vice President & Director, Engineering

Dee Richert, Secretary

Ron Hembree, Chief Ministerial Officer

Ownership: Non-profit organization.; Michele Agatston; Oleen Eagle; Dr. William Kofmehl; Dr. Mitchel Nickols; Richard Simmons; Gary Tustin, jointly.

Represented (legal): Pillsbury Winthrop Shaw Pittman LLP.

#### LPTV Stations:

Pennsylvania: W45BT Brookville; W07DP-D Harrisburg; W29CO Sharon.

West Virginia: W21CJ Clarksburg.

#### Commercial TV Stations:

Pennsylvania: WKBS-TV Altoona; WPCB-TV Greensburg.

### CORPORACION ADVENTISTA DEL SEPTIMO DIA DEL OESTE DE PUERTO RICO

Box 1629  
Mayaguez, PR 681

Represented (legal): Fletcher, Heald & Hildreth PLC.

#### LPTV Stations:

Puerto Rico: WTPM-LD Mayaguez & Anasco.

### COSTA DE ORO TELEVISION INC.

2323 Corinth Ave.  
West Los Angeles, CA 90064  
Phone: 310-943-5288

Fax: 310-943-5299

**Ownership:** Walter F Ulloa, Pres. & Chief Exec. Officer. Ulloa also has interest in Biltmore Broadcasting & Envision Communications Corp., see listings.

**Represented (legal):** Thompson Hine LLP.

**LPTV Stations:**

California: KSMV-LD Los Angeles.

**Commercial TV Stations:**

California: KJLA Ventura.

**CITY OF COUNCIL**

PO Box 527

Council, ID 83612

E-mail: [Infisk@idahohartland.net](mailto:Infisk@idahohartland.net)

Web site: <http://www.councilidaho.com>

**LPTV Stations:**

Idaho: K090A Council; K11HA Council.

**COUNTY SERVICE AREA 70 - TV 5**

157 W 5th St, 2nd Fl

c/o Tim Millington

San Bernardino, CA 92415

Phone: 909-387-5940

Officer:

Tim Millington, Regional Manager, Department of Special Districts

**Represented (legal):** Michael Couzens.

**LPTV Stations:**

California: K14JT Twentynine Palms; K16F1 Twentynine Palms; K18FH Twentynine Palms.

**COWLES CO.**

W 999 Riverside Ave

Spokane, WA 99201-1006

Phone: 509-459-5520

E-mail: [q6news@khq.com](mailto:q6news@khq.com)

Officers:

Elizabeth Allison Cowles, Chairman

William Stacey Cowles, President

Steven R. Rector, Secretary-Treasurer

**Ownership:** James P Cowles; William Stacey Cowles, Co-Trustees of Various Cowles Family Trusts.

**Represented (legal):** Skadden, Arps, Slate, Meagher & Flom LLP.

**LPTV Stations:**

California: KMUV-LP Monterey; K44DN Paso Robles; KKFV-CA San Luis Obispo.

Idaho: K18DT-D Coeur d'Alene; K35BW Lewiston; K48DX-D Sandpoint.

**Commercial TV Stations:**

California: KION-TV Monterey; KCOY-TV Santa Maria.

Washington: KNDU Richland; KHQ-TV Spokane; KNDO Yakima.

**Newspapers:**

Washington: Spokesman Review; Spokane Journal of Business

**COWSERT FAMILY LLC**

2400 N. Taylor

Little Rock, AR 72207

**LPTV Stations:**

Arkansas: KJLR-LP Little Rock; KZJG-LP Little Rock, etc..

**COX ENTERPRISES INC.**

6205 Peachtree Dunwoody Rd

Atlanta, GA 30328

Phone: 678-645-1000

Web site: <http://www.coxinc.com>

Officers:

James C. Kennedy, Chairman

David E. Easterly, Vice Chairman

Jimmy W Hayes, Chief Executive Officer

G. Dennis Berry, President & Chief Operating Officer

Bruce Baker, President, Cox TV

John M. Dyer, Executive Vice President & Chief Financial Officer

John G. Boyette, Senior Vice President, Investments & Administration

Dale Hughes, Senior Vice President, Strategic Investments & Real Estate Planning

Timothy W. Hughes, Senior Vice President, Administration

Lacey Lewis, Senior Vice President, Finance

Alexander V. Netchvolodoff, Senior Vice President, Public Policy

Jamie Kennedy, Vice President, Business Development

Branch Offices:

**Public Policy**

1225 19th St. NW

Suite 450

Washington, DC 20036

Phone: 202-296-4933

**Newspaper**

2000 Pennsylvania Ave. NW

Suite 10000

Washington, DC 20006

Phone: 202-331-0900

**Broadcasting**

400 N. Capitol St.

Suite 189

Washington, DC 20001

Phone: 202-737-0277

**Ownership:** Dayton Cox Trust-A, 41.06%; Barbara Cox Anthony Atlanta Trust, 28.94%; Anne Cox Chambers Atlanta Trust, 28.94%.

**Represented (legal):** Dow Lohnes PLLC.

**LPTV Stations:**

California: K29AB Monterey, etc.; K12PP South Lake Tahoe.

Nevada: K17CA-D Carson City; K51IA Fallon; K36GL Lovelock; K16GM Yerington.

North Carolina: W42DR-D Marion.

Pennsylvania: W07CD State College; W42DG-D State College.

Washington: K26IC-D Bremerton; K29IA-D Centralia, etc.; K58BW Everett; K47LG-D Point Pulley, etc.; K30FL-D Port Angeles; K49IX-D Puyallup.

**Commercial TV Stations:**

Florida: WFTV Orlando; WRDQ Orlando.

Georgia: WSB-TV Atlanta.

North Carolina: WSOC-TV Charlotte; WAXN-TV Kannapolis.

Ohio: WHIO-TV Dayton; WTOV-TV Steubenville.

Pennsylvania: WJAC-TV Johnstown; WPXI Pittsburgh.

Washington: KIRO-TV Seattle.

**Newspapers:**

Colorado: The Daily Sentinel, The Nickel (Grand Junction)

Florida: Palm Beach Daily News; The Palm Beach Post, Florida Pennysaver, LaPalma (West Palm Beach)

Georgia: The Atlanta Journal Constitution, Mundo Hispñico (Atlanta)

Ohio: Dayton Daily News, JournalNews (Hamilton), Western Star (Lebanon), Fairfield Echo (Liberty Township), Pulse-Journal (Mason), The Middletown Journal, Oxford Press, Springfield News-Sun

Texas: Austin American-Statesman, Ahora Sil, Lake Travis View (Austin); Bastrop Advertiser; Longview News-Journal; The Lufkin Daily News; The Marshall News Messenger; The Daily Sentinel (Nacogdoches); North Lake Trav

**Radio Stations:**

Alabama: WAGG (AM), WZZK-FM Birmingham; WNCB (FM) Gardendale; WBPT (FM) Homewood; WBHJ (FM) Midfield; WBHK (FM) Warrior

Connecticut: WEZN-FM Bridgeport; WPLR (FM) New Haven; WFOJ (FM), WNLC (AM) Norwalk; WSTC (AM) Stamford

Florida: WFVY-FM Atlantic Beach; WHQT (FM) Coral Gables; WCFB (FM) Daytona Beach; WSUN-FM Holiday; WAPE-FM, WJGL (FM), WMXQ (FM), WOKV-AM-FM Jacksonville; WPYD (FM) Maitland; WEDR (FM), WFLC (FM), WHDR (FM) Miami; WOUV (FM) New

Georgia: WSB-AM-FM Atlanta, WBTS (FM) Dora, WSRV (FM) Gainesville, WALR-FM Greenville

Hawaii: KCCN-FM, KINE-FM, KRTR-AM-FM Honolulu; KPHW (FM) Kaneohe; KKNE (AM) Waipahu

Indiana: WSFR (FM) Corydon

Kentucky: WPTI (FM) Louisville; WRKA (FM), WVEZ (FM) St. Matthews

New York: WBAB (FM) Babylon, WBLI (FM) Patchogue, WCTZ (FM) Port Chester

Ohio: WHIO (AM), WHKO (FM) Dayton; WZLR (FM) Xenia

Oklahoma: KKCM (FM) Sand Springs; KJSR (FM), KRAV-FM, KRMG (AM), KWEN (FM) Tulsa

South Carolina: WJMJ-FM Anderson, WHZT (FM) Seneca

Texas: KTHH (FM) Cleveland; KHPT (FM) Conroe; KHTC (FM) Lake Jackson; KKBQ-FM Pasadena; KCYY (FM), KISS-FM, KKYX (AM), KONO (AM) San Antonio; KSMG (FM) Seguin; KPWT (FM) Terrell Hills

Virginia: WDYL (FM) Chester, WKHK (FM) Colonial Heights, WKLR (FM) Fort Lee, WMXB (FM) Richmond

**Other Holdings:**

Auction company: Manheim Auctions

Cable advertising representative: CableRep Inc.

Production: Rysher Entertainment

Publishing: Auto Trader (75%), Auto Mart & Truck Trader.

Telecommunications company: Interactive Studios: Cox Interactive Media Inc.

TV Station sales representative: TeleRep Inc.; MMT Sales; Harrington, Righter & Parsons.

**T MICHAEL CRAFT**

3513 W Village Ter

Springfield, MO 65810

Phone: 417-889-0033

E-mail: [mike@mikecraft.net](mailto:mike@mikecraft.net)

**LPTV Stations:**

Missouri: K08MA Springfield.

**CRAIG MINISTRIES INC.**

345 Main Rd.

Orono, ME 4473

Phone: 207-866-2000

Fax: 207-866-0860

Officers:

Sherwood Craig, Chairman & Chief Executive Officer

Vern Craig, Vice President

**LPTV Stations:**

Maine: W29CA Brunswick; W64BY Rockland.

**JENNIFER CREMEENS**

1017 Autumn Leaf Dr.

Winter Gardens, FL 34787

Phone: 407-654-2908

**Represented (legal):** Booth Freret Imlay & Tepper PC.

**LPTV Stations:**

Texas: K67HQ Lubbock.

**CROWN CASTLE NEVADA LLC**

510 Bering Dr.

Houston, TX 77057

Phone: 713-570-3000

Officers:

John P. Kelly, Chief Executive Officer

Don Reid, Secretary

**LPTV Stations:**

Nevada: K54BO Mercury; K45AA Mercury, etc..

**ARNOLD CRUZE**

PO Box 397

1905 Palo Duro Dr

Memphis, TX 79245

Phone: 806-259-2879

E-mail: [acruze@valomet.com](mailto:acruze@valomet.com)

**LPTV Stations:**

Texas: K54AW Turkey, etc.; K56DM Turkey, etc.; K58DF Turkey, etc.; K60BW Turkey, etc..

**CRUZE ELECTRONICS**

1905 Palo Dr.

Box 397

Memphis, TX 79245-0397

Phone: 806-259-2879

Fax: 806-259-3500

E-mail: [acruze@valomet.com](mailto:acruze@valomet.com)

**Ownership:** Arnold Cruze.

**LPTV Stations:**

Texas: K36CA-D Memphis; K44AK Memphis, etc..

**CS JACKSON TRUST**

701 Kersey Rd

c/o York Street Partners Inc.

Silver Spring, MD 20902

Phone: 301-592-8255

E-mail: [yorkstreet@att.net](mailto:yorkstreet@att.net)

**Ownership:** CSCF Equity I LLC; Roundtree Broadcasting LLC, Trustee. votes; RBLCC ownership; Marc Jaromin, Sole Member & Manager of Trustee.

**Represented (legal):** Fletcher, Heald & Hildreth PLC.

**LPTV Stations:**

Mississippi: WXMS-LP Natchez.

**Commercial TV Stations:**

Mississippi: WDBD Jackson.

**CS MISSISSIPPI TRUST**

11077 Swansfield Rd

Columbia, MD 21044-2724

Phone: 202-350-9658

E-mail: [lee@sciarrinolaw.com](mailto:lee@sciarrinolaw.com)

**Ownership:** Lee W Shubert, Trustee & Managing Member.

**Represented (legal):** Rini Coran PC.

**LPTV Stations:**

Mississippi: WBMS-CA Jackson; W46CW Jackson/Brandon.

**Commercial TV Stations:**

Mississippi: WUFV Vicksburg.

**C.T.S. BROADCASTING**

5202 Charlemagne

Lilburn, GA 30047

Phone: 678-576-8507

Officer:

Jack Mason Taylor, President

**LPTV Stations:**

Georgia: WAGC-LP Athens.

**CTV BROADCASTING LLC**

7001 N. 10th

Suite A1

McAllen, TX 78504

Phone: 956-451-8311

E-mail: [jjio23@hotmail.com](mailto:jjio23@hotmail.com)

Officer:

John A. Orfanos, President

**LPTV Stations:**

Texas: KEAP-LP Eagle Pass; KJST-LP McAllen; KRGT-LP Rio Grande City; KNHB-LP Uvalde.

**TOWN OF CULBERTSON**

PO Box 351

Culbertson, MT 59218

Phone: 406-787-5271

E-mail: [culbertsonmt@hotmail.com](mailto:culbertsonmt@hotmail.com)

Web site: <http://www.culbertsonmt.com>

**LPTV Stations:**  
Montana: K34GY Culbertson.

**CUMBIA ENTERTAINMENT LLC**  
c/o Charles R. Naftalin, Holland & Knight LLP  
2099 Pennsylvania Ave. NW, Suite 100  
Washington, DC 20006-6801  
Phone: 202-457-7040

Officer:  
Alejandro Santo Domingo, President & Manager  
Ownership: Wepahe Entertainment LLC, 75%;  
Caracol TV America Corp., 25%; WELLC  
ownership;; Alejandro Santo Domingo;  
CTAC ownership;; Caracol Television SA  
(Columbia).

Represented (legal): Holland & Knight LLP.  
**LPTV Stations:**  
Florida: W39AC Key West; W21CL Marathon;  
W38AA Marathon; W63AL Marathon; WGEN-  
LD Miami; WGEN-LP Miami; WDLA-LD  
Pompano Beach; W64AN-D Rock Harbor.

**Commercial TV Stations:**  
Florida: WGEN-TV Key West.

**CUSTER COUNTY ROAD & BRIDGE**  
PO Box 1669  
Westcliffe, CO 81252  
Phone: 719-783-2281  
Officer:

Roger Squire, Information Contact

**LPTV Stations:**  
Colorado: K07BW Westcliffe; K09DY Westcliffe.

**CYS INC.**  
2358 Gatetree Lane SE  
Grand Rapids, MI 49546-7590  
**LPTV Stations:**  
Alabama: W08DC Birmingham.  
California: K08LT Modesto.

**Cable Systems:**  
WISCONSIN: RICHLAND CENTER.

**DAGGETT COUNTY**  
PO Box 218  
Manila, UT 84046  
Phone: 435-784-3154  
E-mail: hgutz@daggettcounty.org  
**LPTV Stations:**  
Utah: K04HN Manila, etc.; K05FJ Manila,  
etc.; K31JP-D Manila, etc.; K32IA-D Manila,  
etc.; K34JD-D Manila, etc.; K25EE Mountain  
View.  
Wyoming: K36DD Bigelow Bench area; K38BZ  
Bigelow Bench area; K40BX Bigelow Bench  
area; K45GO Little America, etc.; K27DZ  
McKinnon, etc.; K29CR McKinnon, etc..

**DAIJ MEDIA LLC**  
912 Curtis St  
Pasadena, TX 77502  
Phone: 713-589-1336  
E-mail: robertovillarreal@gmail.com  
Ownership: Ruben Villarreal, member.  
Represented (legal): Dan J. Alpert.  
**LPTV Stations:**  
Texas: KCVH-LP Houston.

**RICHARD D'AMICO**  
155 13th St.  
Del Mar, CA 92014-2331  
Phone: 858-481-5686  
E-mail: rdamico@roadrunner.com  
Officer:  
Richard D'Amico, President  
Represented (legal): Fletcher, Heald & Hildreth  
PLC.

**LPTV Stations:**  
California: K26FA Vista.

**THOMAS B. DANIELS**  
5081 Rivers Ave.  
North Charleston, SC 29418  
Phone: 843-744-7497  
**LPTV Stations:**  
South Carolina: WAZS-LP North Charleston;  
WJNI-LP North Charleston.

**CITY OF DARLINGTON, WISCONSIN**  
PO Box 207  
627 Main St  
Darlington, WI 53530  
Phone: 608-776-4970  
E-mail: phil.risseuw@cityofdarlingtonwi.org  
Officer:  
Philip A Risseuw, Clerk-Treasurer  
**LPTV Stations:**  
Wisconsin: W56AB Darlington.

**JOHN COLSON DASH**  
PO Box 100  
Bishop, VA 24604  
Phone: 276-979-9200  
**LPTV Stations:**  
Tennessee: WJDP-LP Gatlinburg.  
Virginia: WJDG-LP Grundy; WJDW-LP Tazewell.

**PEGGY L. DAVIS**  
PO Box 932  
Neosho, MO 64850  
Phone: 417-451-1440  
**LPTV Stations:**  
Missouri: K38DD Monett.

**DC BROADCASTING INC.**  
4056 W 107th Ct  
Westminster, CO 80031  
Phones: 303-593-1433; 303-520-9996  
Fax: 815-327-4319  
Officer:  
J. Christopher Blair, President  
Represented (legal): Irwin, Campbell &  
Tannenwald PC.  
**LPTV Stations:**  
District of Columbia: WWTU-LP Washington.  
Maryland: WRZB-LP Annapolis.

**DECATUR COMMUNICATION  
PROPERTIES LLC**  
1301 Central Pkwy SW  
Decatur, AL 35601  
Phone: 256-355-4567  
E-mail: wileywg@acninc.net  
**LPTV Stations:**  
Alabama: WYAM-LP Priceville.

**DEL CARIBE ORLANDO LLC**  
426 S River Rd  
Tryon, NC 28782-7879  
Phone: 828-859-6982  
E-mail: goradio@windstream.net  
Ownership: Mark Jorgenson, Managing Member.  
**LPTV Stations:**  
Florida: WAWA-LD Orlando.

**DELMARVA BROADCAST SERVICE  
LLC**  
222 Pasadena Place  
Orlando, FL 32803  
Phone: 407-423-4431  
E-mail: kathleen\_mclain@wmdt.com  
Web site: http://www.wmdt.com  
Ownership: Marion Brechner, 51%; Berl  
Brechner, 49%.

Represented (legal): Fletcher, Heald & Hildreth  
PLC.

**LPTV Stations:**  
Delaware: WEVD-LP Dover.  
**Commercial TV Stations:**  
Maryland: WMDT Salisbury.

**DELTA MEDIA CORP.**  
3501 NW Evangeline Thruway  
Carencro, LA 70520  
Phone: 337-896-1600  
Officer:  
Eddie Blanchard, Vice President  
Represented (legal): Fletcher, Heald & Hildreth  
PLC.  
**LPTV Stations:**  
Louisiana: KXKW-LD Lafayette; KXKW-LP  
Lafayette.

**DE MUJER A MUJER  
INTERNATIONAL**  
3508 Shady Hollow Ln  
Dallas, TX 75233  
Phone: 469-774-1885  
Officer:  
Francis G Russell, President  
**LPTV Stations:**  
Texas: KLMH-LP Abilene; KEAM-LP Amarillo;  
KFSW-LD Gainesville; KZOD-LP Odessa.

**DENALI TELEVISION**  
3002 Industrial Ave  
Ste 2  
Fairbanks, AK 99701  
Phone: 907-459-2288  
Fax: 907-456-6708  
E-mail: denalitiv@alaska.net  
Web site: http://www.denalitelevision.com  
Officers:  
David Steward, Owner & President  
Rita Steward, Operations Manager  
**LPTV Stations:**  
Alaska: K30ET Fairbanks; K34EJ Fairbanks;  
K36ED Fairbanks; K38EL Fairbanks; K40EN  
Fairbanks; K42EC Fairbanks; K44EK Fair-  
banks; K46EH Fairbanks; K48FG Fairbanks;  
K50EH Fairbanks; K52EY Fairbanks; K54EW  
Fairbanks; K56FX Fairbanks; K60FQ Fair-  
banks; K62FB Fairbanks; K64EU Fairbanks;  
K66FG Fairbanks; K68EZ Fairbanks.

**DENVER DIGITAL TELEVISION LLC**  
29833 Ruby Ranch Rd  
Evergreen, CO 80437  
Phone: 303-688-5162  
E-mail: ddrucker@wildblue.net  
Officer:  
David M. Drucker, Manager  
Ownership: David M. Drucker, 70%; Penny  
Drucker, 10%; Ena Lukes Family Trust,  
20%.

**LPTV Stations:**  
Colorado: KSBS-LP Denver.  
**Other Holdings:**  
Drucker also have interest in Cayo Hueso  
Networks LLC, Echonet Corp. GreenTV Corp.,  
Ketchikan TV LLC & Polar Communications,  
see listings..

**DESERT MOUNTAIN TV**  
PO Box 260242  
Martin City, MT 59926  
Phone: 406-387-5230  
Officer:  
John Barnett, Information Contact

**LPTV Stations:**  
Montana: K05FC Lake McDonald, etc.; K07IT  
West Glacier, etc.; K10LH West Glacier,  
etc.; K12LU West Glacier, etc..

**DESERT SPRINGS INC.**  
630 S. Sunrise Way  
Palm Springs, CA 92264  
Phone: 760-327-2772  
**LPTV Stations:**  
California: KPDC-LP Indio.

**DESERT TELEVISION LLC**  
31276 Dunham Way  
Thousand Palms, CA 92276  
Phone: 760-343-5700  
E-mail: bille@cbstv2.com  
**LPTV Stations:**  
California: KPSP-LP Cathedral City.

**DESTINY COMMUNICATIONS LLC**  
PO Box 169  
Great Falls, MT 59403  
Phone: 316-210-3726  
E-mail: dwashtv@yahoo.com  
Web site: http://www/kgf.com  
Ownership: Damell Washington.  
Represented (legal): Garvey Schubert Barer.  
**LPTV Stations:**  
Montana: K47DP Lewistown.

**LUCINDA DE VAUL**  
5257 Sandy Circle NW  
Canton, OH 44718  
Phone: 330-494-9303  
Represented (legal): Irwin, Campbell &  
Tannenwald PC.  
**LPTV Stations:**  
Ohio: WIVM-LP Canton.

**DIGITAL NETWORKS-CHATTANOOGA  
LLC**  
735 Broad St  
Ste 1204  
Chattanooga, TN 37402  
Phone: 800-294-4800  
Ownership: Henry G Luken III, President;  
Thorpe McKenzie, Vice President, 50%.  
each.  
**LPTV Stations:**  
Tennessee: WOOT-LP Chattanooga.

**DIGITAL TELEVISION-WICHITA LLC**  
735 Broad St  
12th Fl  
Chattanooga, TN 37402  
Phone: 423-756-1200  
Officer:  
Henry Luken, President  
Represented (legal): Shainis & Peltzman  
Chartered.  
**LPTV Stations:**  
Kansas: KSMI-LP Wichita.

**R. ANTHONY DIMARCANTONIO**  
95 Public Square  
Ste 505  
Watertown, NY 13601  
Phone: 315-785-0869  
E-mail: wlot@wlot.net  
Represented (legal): Wiley Rein LLP.  
**LPTV Stations:**  
New York: WBQZ-LP Watertown.

**DISPATCH BROADCAST GROUP**  
PO Box 1010  
Columbus, OH 43216  
Phone: 614-460-3700

Fax: 614-460-2812  
 E-mail: [lori.lewellen@dispatchbroadcast.com](mailto:lori.lewellen@dispatchbroadcast.com)  
 Web site: <http://www.dispatchbroadcast.com>  
 Officers:

Michael J. Florile, President & Chief Executive Officer

Marvin Born, Vice President Engineering  
 Gerald E. Cary, Chief Financial Officer  
 Lori Lewellen, Director of Human Resources  
 Ownership: Dispatch Printing Co..  
 Represented (legal): Sidley Austin LLP.

**LPTV Stations:**  
 Indiana: WALV-CA Indianapolis.

**Commercial TV Stations:**  
 Indiana: WTHR Indianapolis.  
 Ohio: WBNS-TV Columbus.

**Newspapers:**  
 Ohio: Columbus Dispatch

**Radio Stations:**  
 Ohio: WBNS-AM-FM-Columbus

**DOCKINS COMMUNICATIONS INC.**

540 Maple Valley Dr.  
 Farmington, MO 64640  
 Phone: 573-701-9590  
 E-mail: [freddockins@aol.com](mailto:freddockins@aol.com)  
 Officer:

Fred Dockins, President

**LPTV Stations:**  
 Florida: WSFD-LP Perry.

**DONLEY COUNTY UHF TV INC.**

PO Box 397  
 Memphis, TX 79245  
 Phone: 806-259-2879  
 E-mail: [acruze@valornet.com](mailto:acruze@valornet.com)  
 Officer:

Wesley Henson, President

**LPTV Stations:**  
 Texas: K45DM Clarendon; K47BQ Clarendon;  
 K49AQ Clarendon; K51CB Clarendon.

**DOUGLAS TV ASSOCIATION INC.**

1141 State Hwy. No. 2  
 Waterville, WA 98858  
**LPTV Stations:**  
 Washington: K09EO Douglas; K11FC Douglas;  
 K13CH Douglas.

**DOVE BROADCASTING INC.**

PO Box 1616  
 Greenville, SC 29602  
 Phone: 864-244-1616  
 Web site: <http://www.dovebroadcasting.com>  
 Officers:

James H. Thompson, President  
 Joanne U. Thompson, Vice President  
 Fred Crain, Secretary  
 Ownership: James H Thompson, 20%; Joanne U Thompson, 20%; Fred Crain, 20%;  
 Frances Crain, 20%; Cliff Claeson, 20%.

**LPTV Stations:**  
 South Carolina: W21CA Columbia; W67DP Columbia; W51AT Myrtle Beach; W49AN Myrtle Beach; W31BS Orangeburg; W26CF Summerville.

**DREWRY COMMUNICATIONS GROUP**

PO Box 708-A  
 Lawton, OK 73502  
 Phone: 580-355-7000  
 Officers:  
 Robert H. Drewry, Vice President  
 Larry Patton, Vice President  
 Ownership: Drewry Family, controlling interest.  
 Drewrys also have interest in Adelante Television Limited Partnership & Panhandle Television, see listings.

**LPTV Stations:**  
 Oklahoma: KSWX-LP Duncan.  
 Texas: KAMT-LP Amarillo; KEYU-LP Amarillo;  
 KWKO-LP Waco.

**Commercial TV Stations:**  
 Oklahoma: KSWO-TV Lawton.  
 Texas: KFDA-TV Amarillo; KWAB-TV Big Spring; KEYU Borger; KWES-TV Odessa;  
 KXXV Waco.

**Other Holdings:**  
 Radio.

**DREWSEY COMMUNITY TV**

341 N Broadway Ave  
 Burns, OR 97720  
**LPTV Stations:**  
 Oregon: K09LJ Drewsey; K13PM Drewsey.

**D.T.V. LLC**  
 1903 S. Greeley Hwy.  
 Suite 127  
 Cheyenne, WY 82007

Phones: 603-520-1127; 800-536-7327  
 Ownership: Randolph Weigner, Pres..  
 Represented (legal): Irwin, Campbell & Tannenwald PC.

**LPTV Stations:**  
 California: KBOP-CA San Diego.  
 Georgia: WIRE-CD Atlanta.  
 Ohio: WRAP-CA Cleveland.  
 Pennsylvania: WPHA-CA Philadelphia.  
 Texas: KSEX-LP Dallas.  
 Vermont: W21CQ Bennington, etc..

**Other Holdings:**  
 LPTV Stations: See also Boston Broadcasting Corp. & Sunshine Broadcasting Co. Inc..

**DUCHESNE COUNTY**

734 N Center  
 Duchesne, UT 84021  
 Phone: 435-738-1100  
 Officers:  
 Larry A. Ross, Chairman & Commissioner  
 Guy Thayne, Commissioner  
 Diane Freston, Duchesne County Clerk

**LPTV Stations:**  
 Utah: K31DB Bluebell, etc.; K03CN Duchesne; K08CT Duchesne; K10DE Duchesne; K31JC-D Duchesne; K32HX-D Duchesne; K34FV Duchesne; K35IK-D Duchesne; K39JL-D Duchesne; K45AG Duchesne; K47AN Duchesne; K17DM Duchesne County (rural); K12DL Duchesne, etc.; K36IM-D Duchesne, etc.; K08JD Fruitland; K10KN Fruitland; K12KZ Fruitland; K31JA-D Fruitland; K32HO-D Fruitland; K34IV-D Fruitland; K40IY-D Fruitland; K50EC Fruitland; K41DM Fruitland & Currant; K29EZ Fruitland, etc.; K36IN-D Fruitland, etc.; K35IT-D Fruitland/Currant Creek; K35IJ-D Hanna & Tabiona; K36IL-D Hanna & Tabiona; K07NV Hanna, etc.; K09MQ Hanna, etc.; K11ND Hanna, etc.; K31JB-D Hanna, etc.; K32HP-D Hanna, etc.; K34IW-D Hanna, etc.; K18HS-D Myton; K19EY Myton; K21FT Myton; K26IG-D Myton; K27GN Myton; K41GT Myton; K25HH Myton, etc.; K46IX-D Roosevelt; K47HA Roosevelt; K48GZ Roosevelt; K50GO Roosevelt; K07VL Utahn; K09VZ Utahn; K11TL Utahn.

**MURRAY DUFFY**

699 Bozeman  
 PO Box 777  
 Bozeman, MT 59715  
**LPTV Stations:**  
 Montana: K11UJ Bozeman.

**DUHAMEL BROADCASTING ENTERPRISES**

PO Box 1760  
 Rapid City, SD 57709-1760

Phone: 605-342-2000  
 Fax: 605-342-7305  
 Officers:  
 William F. Duhamel Sr., President & Chief Executive Officer  
 Dr. Peter A. Duhamel, Vice President  
 Monte Loos, Chief Operating Officer  
 Susan Hastings, Chief Financial Officer  
 Ownership: William F Duhamel Sr., 63%; Dr. Peter A Duhamel, 37%.

Represented (legal): Pillsbury Winthrop Shaw Pittman LLP.  
**LPTV Stations:**  
 Nebraska: K02NT Scottsbluff; K09YH-D Scottsbluff.  
 Wyoming: K06JM Gillette; K09UI-D Gillette.

**Commercial TV Stations:**  
 Nebraska: KDUH-TV Scottsbluff.  
 South Dakota: KHSD-TV Lead; KOTA-TV Rapid City.  
 Wyoming: KSGW-TV Sheridan.

**Radio Stations:**  
 South Dakota: KOTA (AM), KQRQ (FM) Rapid City; KDDX (FM) Spearfish

**DULUTH-SUPERIOR AREA ETV CORP.**

1202 E. University Circle  
 Duluth, MN 55811  
 Phone: 218-724-8567  
 Officers:  
 Gilbert E. Sidney, President  
 Dale W. App, Vice President  
 Edward K. Blanck Jr., Secretary-Treasurer  
 Ownership: Non-profit corp..  
 Represented (legal): Arent Fox LLP.  
**LPTV Stations:**  
 Minnesota: K67CT Grand Marais.  
**ETV Stations:**  
 Minnesota: WDSE Duluth; WRPT-DT Hibbing.

**DUNN BROADCASTING CO**

300 SE Riverside Dr  
 Ste 100  
 Evansville, IN 47713-1036  
 Phone: 812-471-9300  
 Fax: 812-471-0230  
 E-mail: [info@wtsn36.com](mailto:info@wtsn36.com)  
 Web site: <http://www.wtsn36.com/>  
 Ownership: John M Dunn, Pres.. See also Dunn Family LP.  
 Represented (legal): Irwin, Campbell & Tannenwald PC.

**LPTV Stations:**  
 Indiana: WTSN-LD Evansville; WYYY-LP Evansville.

**DUNN FAMILY LP**

300 SE Riverside Dr  
 Ste 100  
 Evansville, IN 47713-1026  
 Phone: 812-471-9300  
 Fax: 812-471-0230  
 Ownership: Kathy Dunn Jagielski, 30%; Heather Dunn Niemeier, 30%; Holly Dunn Pendleton, 30%; John M Dunn, 10%. John M Dunn is also principal of Dunn Broadcasting Co., see listing.  
 Represented (legal): Fletcher, Heald & Hildreth PLC.

**LPTV Stations:**  
 Indiana: WTSN-LD Evansville; WYYY-LP Evansville.

**DUTCHESS COMMUNITY COLLEGE**

53 Pendell Rd.  
 Poughkeepsie, NY 12601-1595  
 Phone: 845-431-8947  
 Fax: 845-431-8985  
 Web site: <http://www.tv42.org>

Officers:  
 D. David Conklin, President & Chief Executive Officer  
 W. John Dunn, Chief Financial Officer  
 Ownership: SUNY-State University of New York, (Dutchess County, NY).  
 Represented (legal): Schwartz, Woods & Miller.

**LPTV Stations:**  
 New York: W42AE Poughkeepsie.

**EAGLE BROADCASTING GROUP INC.**

PO Box 573  
 227 E Main St  
 Jackson, OH 45640  
 Phone: 740-286-3537  
 Officer:  
 Joseph D Kirby, Secretary  
**LPTV Stations:**  
 Ohio: W59DL Chillicothe; WTZP-LP Portsmouth.

**EAGLE NEST TV ASSN.**

PO Box 372  
 Angel Fire, NM 87710  
 Phone: 505-377-6651  
 Officer:  
 Stanley R. Samuels, President  
 Represented (legal): Fletcher, Heald & Hildreth PLC.  
**LPTV Stations:**  
 New Mexico: K09AK Eagle Nest; K20GO Eagle Nest; K35BZ Eagle Nest; K48AX Eagle Nest.

**JOSEPH V. EARLY**

One S Main  
 Sylacauga, AL 35150  
 Phone: 256-249-4348  
 Represented (legal): Hall Estill.  
**LPTV Stations:**  
 Alabama: W63CK Talladega; WOIL-LP Talladega.

**EAST BUTTE TV CLUB INC.**

303 Galletin St  
 Shelby, MT 59474-1681  
 Phone: 406-434-2207  
 Ownership: Larry McCormick, Trustee.  
**LPTV Stations:**  
 Montana: K51KO Joplin; K61BZ Sweetgrass, etc.; K63AQ Sweetgrass, etc.; K65DK Sweetgrass, etc.; K36DK Toole, etc.; K38DZ Toole, etc.; K40DG Toole, etc.; K42DD Toole, etc..

**EASTERN NEW MEXICO U. BOARD OF REGENTS**

52 Broadcast Center  
 Portales, NM 88130-9989  
 Phone: 505-562-2112  
 Fax: 505-562-2590  
 Web site: <http://www.enmu.edu>  
 Officers:  
 Jay Gurley, Chairman, Board of Regents  
 Blaine Hess, President, Board of Regents  
 Dr. Steven G. Gamble, President  
 Tanya Miller, Secretary-Treasurer  
**LPTV Stations:**  
 New Mexico: K29FM-D Artesia; K49ES Carlsbad; K34EZ Forrest & McAllister; K21IM-D Fort Sumner; K34GU Fort Sumner; K42FX-D Hobbs; K46HM Lovington; K31GS-D Roswell; K49EW Ruidoso; K18GQ Ruidoso, etc.; K35GU Ruidoso, etc.; K30HD-D Tucumcari; K32FE Tucumcari.

**ETV Stations:**  
 New Mexico: KENW Portales.  
**Other Holdings:**  
 Radio.

**EAST GLACIER TV ASSOCIATION**

PO Box 175  
 East Glacier, MT 59434



**LPTV Stations:**

Montana: K08IU East Glacier; K10MK East Glacier Park; K13EJ East Glacier Park.

**ECHONET CORP.**

400 Inverness Pkwy  
Ste 250  
Englewood, CO 80112  
Phone: 720-266-1040

**Officers:**

David M. Drucker, President  
Candy M. Ergen, Secretary-Treasurer  
Ownership: Candy M. Ergen, 40%; Charles Ergen, 40%; David M. Drucker, 20%. Drucker also has interest in Cayo Hueso Networks LLC, Denver Digital Television LLC, GreenTV Corp., Ketchikan TV LLC & Polar Communications, see listings.

**LPTV Stations:**

Wyoming: K49AY Cheyenne.

**EDUCABLE CORP.**

240 Woodcrest Rd.  
Rochester, NY 14616  
Phone: 585-227-7710

**Officers:**

Brian J. Caterino, President  
Angelina L. Caterino, Vice President  
John Kells, Secretary-Treasurer  
Represented (legal): Irwin, Campbell & Tannenwald PC.

**LPTV Stations:**

New York: WGCE-CA Greece/Rochester.

**EICB-TV LLC**

406 Copeland Dr.  
Cedar Hill, TX 75104  
Phone: 972-291-3750

**Officer:**

Dr. Randall A. Weiss, Manager

**LPTV Stations:**

Arizona: K42IQ-D Flagstaff.  
Arkansas: K22HS Eureka Springs.  
California: K1TBV-LD Bakersfield; K20IM Barstow; K19IC-D Eureka; KQ5X-LP Redding; KVFR-LD Redding; KVFR-LP Redding.  
Colorado: K09YK Durango; K38JD Durango; KHGS-LD Glenwood Springs; K30IU Grand Junction; K38JX-D Grand Junction; KHSB-LP Steamboat Springs.  
Delaware: W48DP-D Georgetown.  
Kansas: K32HB Manhattan; K36IO-D Manhattan; K40IJ-D Manhattan.  
Maryland: W35CS-D Ocean City; W23DF-D Salisbury.  
Minnesota: KHVM-LD Minneapolis; KTCJ-LD Royalton.  
Mississippi: W42DD Meridian.  
Missouri: K41KX-D Joplin.  
Montana: K45KS Billings; K51KR Billings; K34II Butte; K39JC-D Butte.  
Nebraska: K50JI North Platte.  
New Mexico: K45JA Hobbs; K50IP Hobbs.  
New York: WTKJ-LP Philadelphia.  
North Carolina: WHOB-LD Buxton.  
North Dakota: K43JQ-D Bismarck; K47KA Minot.  
Oklahoma: K43LK-D Lawton; KUOT-CA Oklahoma City.  
Oregon: K28JE Bend; KHNP-LP Warrenton.  
Texas: KHFD-LD Greenville.  
Wyoming: K31HT Casper; K34HZ Cody; K24GZ Rock Springs.

**DAVID ELLINGTON**

PO Box 617  
Webb, MS 38966  
Phone: 601-375-9212  
E-mail: dellington@cableone.net  
**LPTV Stations:**  
Mississippi: WPRQ-LP Clarksdale; WHCQ-LD Cleveland; WEBU-LP Webb.

**ELLIS COMMUNICATIONS INC.**

1180 Northmoor Ct  
Atlanta, GA 30327  
Phone: 404-229-8080  
**Officers:**  
U. Bertram Ellis Jr., President  
James Altenbach, Secretary  
Ownership: U. Bertram Ellis Jr..  
Represented (legal): Goldberg, Godles, Wiener & Wright.  
**LPTV Stations:**  
California: K23DT-D Tahoe City.  
Nevada: K32GW-D Carson City; K35AX Hawthorne, etc.; K348L Lovelock.

**EKALAKA COMMUNITY TV CLUB**

PO Box 14  
Ekalaka, MT 59324-0014  
Phone: 406-775-6618  
**Officer:**  
Louise Dague, Secretary-Treasurer

**LPTV Stations:**

Montana: K07EQ Ekalaka; K09BE Ekalaka; K13LN Ekalaka.

**ELIZABETH CITY STATE U.**

1704 Weeksville Rd.  
Elizabeth City, NC 27909  
Phone: 252-335-3690  
Fax: 252-335-3770  
E-mail: infoline@mail.ecsu.edu  
Web site: http://www.ecsu.edu

**LPTV Stations:**

North Carolina: W188B Elizabeth City.

**ELK BEND TV, UNINCORPORATED ASSOCIATION**

H.C. 61  
PO Box 72  
Salmon, ID 83467  
**LPTV Stations:**  
Idaho: K07SZ Elk Bend.

**ELK MOUNTAIN TV CO.**

PO Box 605  
Saratoga, WY 82331  
**LPTV Stations:**  
Wyoming: K06BR Encampment; K08CP Encampment; K11ER Saratoga; K13EI Saratoga.

**ELKO TELEVISION DISTRICT**

881 5th St  
Elko, NV 89801-3503  
Phone: 775-738-5025  
Fax: 775-738-4712  
E-mail: etvd@frontiernet.net  
Web site: http://www.elco.tv

**Officers:**

Charles E. d'Asto, President  
Stanley A. Zunino, Secretary-Treasurer

**LPTV Stations:**

Nevada: K40CA Beowawe; K05JU Elko; K06MK Elko; K08LS Elko; K15EE-D Elko; K17DT-D Elko; K19FZ Elko; K23FC Elko; K25FR Elko; K32GK-D Elko; K34HE-D Elko; K36HA-D Elko; K38IF Elko; K47HP-D Elko; K50CA Elko; K55IK Elko; K57GR Elko; K59EV Elko; K05LP Ryndon; K06NY Ryndon; K08NQ Ryndon; K12PT Ryndon; K16FV Ryndon; K18GT Ryndon; K02KS Ryndon, etc.; K12MS Spring Creek Mobile Home Park; K04JR Starr Valley; K33HD Starr Valley; K39GL Starr Valley; K08IO-D Wells; K22GW-D Wells; K24GE-D Wells; K26JB-D Wells; K20JQ-D Wells, etc..

**EMERY COUNTY**

PO Box 817  
Castle Dale, UT 84513-0817  
Phone: 435-381-5678  
**Officer:**  
R. Bret Mills, Communications Specialist

**LPTV Stations:**

Utah: K51KX-D Castle Dale; K17HR-D Emery; K19GK-D Emery; K21HZ-D Emery; K23IE-D Emery; K25JA-D Emery; K27IS-D Emery; K28KN-D Emery; K29HK-D Emery; K30KH-D Emery; K35DW Emery; K39DV Emery; K41GV Emery; K43EV Emery; K45GP Emery; K47HD Emery; K49GB Emery; K20KA-D Ferron; K21JW-D Ferron; K22JH-D Ferron; K23JW-D Ferron; K24IO-D Ferron; K25KU-D Ferron; K26JM-D Ferron; K27KC-D Ferron; K28KQ-D Ferron; K29IY-D Ferron; K18IT-D Green River; K19ID-D Green River; K20IZ-D Green River; K21JV-D Green River; K22JG-D Green River; K23JV-D Green River; K24IN-D Green River; K46KK-D Green River; K48LR-D Green River; K50LI-D Green River; K51KU-D Green River; K20KB-D Huntington; K21JX-D Huntington; K22JI-D Huntington; K23JY-D Huntington; K24IP-D Huntington; K26JN-D Huntington; K27KE-D Huntington; K28KR-D Huntington; K29IZ-D Huntington; K16EW Orangeville; K18FZ Orangeville; K20GP Orangeville; K24FI Orangeville; K26EM Orangeville; K28GZ Orangeville; K32FR Orangeville; K36IF-D Orangeville; K38KP-D Orangeville; K40KD-D Orangeville; K47KK-D Orangeville; K48KK-D Orangeville; K49JJ-D Orangeville; K50JS-D Orangeville.

**LPTV Stations:**

Alaska: K070P Emmonak.

**EMERY COUNTY**

PO Box 817  
Castle Dale, UT 84513-0817  
Phone: 435-381-5678  
**Officer:**  
R. Bret Mills, Communications Specialist

**LPTV Stations:**

Utah: K51KX-D Castle Dale; K17HR-D Emery; K19GK-D Emery; K21HZ-D Emery; K23IE-D Emery; K25JA-D Emery; K27IS-D Emery; K28KN-D Emery; K29HK-D Emery; K30KH-D Emery; K35DW Emery; K39DV Emery; K41GV Emery; K43EV Emery; K45GP Emery; K47HD Emery; K49GB Emery; K20KA-D Ferron; K21JW-D Ferron; K22JH-D Ferron; K23JW-D Ferron; K24IO-D Ferron; K25KU-D Ferron; K26JM-D Ferron; K27KC-D Ferron; K28KQ-D Ferron; K29IY-D Ferron; K18IT-D Green River; K19ID-D Green River; K20IZ-D Green River; K21JV-D Green River; K22JG-D Green River; K23JV-D Green River; K24IN-D Green River; K46KK-D Green River; K48LR-D Green River; K50LI-D Green River; K51KU-D Green River; K20KB-D Huntington; K21JX-D Huntington; K22JI-D Huntington; K23JY-D Huntington; K24IP-D Huntington; K26JN-D Huntington; K27KE-D Huntington; K28KR-D Huntington; K29IZ-D Huntington; K16EW Orangeville; K18FZ Orangeville; K20GP Orangeville; K24FI Orangeville; K26EM Orangeville; K28GZ Orangeville; K32FR Orangeville; K36IF-D Orangeville; K38KP-D Orangeville; K40KD-D Orangeville; K47KK-D Orangeville; K48KK-D Orangeville; K49JJ-D Orangeville; K50JS-D Orangeville.

**VILLAGE OF EMMONAK**

5900 E. Tudor Rd.  
Anchorage, AK 99507  
Phone: 907-269-5744  
E-mail: john.lynn@alaska.gov

**LPTV Stations:**

Alaska: K070P Emmonak.

**ENLACE CHRISTIAN TELEVISION INC**

2021 S Harvard St  
Irving, TX 75061  
Phone: 469-499-0832  
**Officer:**  
Jonas Gonzalez, President

**LPTV Stations:**

Florida: W56EB Tampa.  
Nevada: K41IO-D Las Vegas.  
Texas: K34FM Austin; K44HH Lubbock.

**ENTRAVISION COMMUNICATIONS CORP.**

2425 Olympic Blvd.  
Suite 6000 W  
Santa Monica, CA 90404  
Phone: 310-447-3870  
Web site: http://www.entravision.com

**Officers:**

Walter F. Ulloa, Chairman & Chief Executive Officer  
Philip C. Wilkinson, President & Chief Operating Officer  
Christopher T. Young, Executive Vice President, Treasurer & Chief Financial Officer  
Larry E. Safir, Executive Vice President  
Jeffrey A. Liberman, President, Radio Division  
Paul A. Zevnik, Secretary  
Mark A. Boelke, General Counsel, Vice President, Legal Affairs & Secretary  
Ownership: Walter F. Ulloa, 12.36%; Philip C. Wilkinson, 7.2%; Paul A. Zevnik, 4.52%; Univision Communications Inc., 16%; remainder publicly held. See also listings for Blitmore Broadcasting & Costa de Oro Television Inc.  
Represented (legal): Thompson Hine LLP.

**LPTV Stations:**

California: KEVC-CA Indio; KVER-CA Indio; K100G Lompoc; KVES-LP Palm Springs; K17GD Paso Robles; KDJT-CA Salinas/Monterey, etc.; KBNT-LD San Diego; KDTF-CA San Diego; KTCD-LP San Diego; KTSB-CA Santa Maria; KHAX-LP Vista.  
Colorado: KDVT-LP Denver; K43FN Fort Collins; K54IK Fort Collins; KGHBCA Pueblo, etc..  
Connecticut: WUTH-CA Hartford.  
District of Columbia: WMDO-CA Washington; WMDO-LD Washington.  
Florida: W47DA Melbourne; WVCI-LP Orlando; WVEA-LP Tampa.  
Nevada: KELV-LP Las Vegas; KNLT-LP Laughlin; KWVB-LP Mesquite, etc.; KNNV-LP Reno; KRNS-CA Reno.  
New Mexico: KTFA-LP Albuquerque.  
Texas: KVTF-CA Brownsville; KCRP-CA Corpus Christi; KTIZ-LP Harlingen; KFTN-CA La Feria; KXOF-CA Laredo; KBZD-LP Lubbock; KSFE-LP McAllen; KTFV-CA McAllen; KANG-CA San Angelo; KEUS-LP San Angelo.

**Commercial TV Stations:**

California: KVYE El Centro; KSMS-TV Monterey; KPMR Santa Barbara.  
Colorado: KCEC Denver; KVSNDT Pueblo.  
Connecticut: WUVN Hartford.  
Florida: WVEN-TV Daytona Beach; WVEA-TV Venice.  
Kansas: KDCU-DT Derby.  
Maryland: WJAL Hagerstown.  
Massachusetts: WUNI Worcester.  
Nevada: KINC Las Vegas; KREN-TV Reno.  
New Mexico: KLUZ-TV Albuquerque.  
Texas: KORO Corpus Christi; KINT-TV El Paso; KTFN El Paso; KLDO-TV Laredo; KNVO McAllen; KUPB Midland.

**Radio Stations:**

Arizona: KVVA-FM Apache Junction, KMIA (AM) Black Canyon City, KDOVA (FM) Buckeye  
California: KSSE (FM) Arcadia, KSEH (FM) Brawley, KXSE (FM) Davis, KWST (AM) El Centro, KSSD (FM) Fallbrook, KMXC (FM) Imperial, KCVR (AM) Lodi, KRCX-FM Marysville, KDLE (FM) Newport Beach, KTSE-FM Patterson, KLYY (FM) Riverside, K  
Colorado: KPWW (FM) Aspen, KMXA (AM) Aurora, KJMM (FM) Castle Rock, KXPK (FM) Evergreen  
Nevada: KRRN (FM) Dolan Springs, KQRT (FM) Las Vegas, KRNV-FM Reno  
New Mexico: KRZY-AM-FM Albuquerque  
Texas: KKPS (FM) Brownsville; KVLV (FM) Edinburg; KHRO (AM), KINT-FM, KOFX (FM), KSVE (AM), KYSE (FM) El Paso; KFRQ (FM) Harlingen; KGOL (AM) Humble; KBZO (AM) Lubbock; KNVO-FM Port Isabel; KAIQ (FM) Wolfforth  
**Other Holdings:**  
Television holdings: Limited voting interest in licensees of XHAS-TV, San Diego, CA-Tijuana, Mexico & XUPN-TV, Tecate, Baja California, Mexico..

**EQUITY MEDIA HOLDINGS CORP., DEBTOR IN POSSESSION**

One Shackelford Dr.  
Suite 400  
Little Rock, AR 72211  
Phones: 501-219-2400; 501-221-0400  
Fax: 501-221-1101  
**Officers:**  
John E. Oxendine, Chief Executive Officer  
Larry E. Morton, President & Chief Executive Officer, Retro Programming Services Inc.  
Gregory W. Fess, Senior Vice President & Chief Operating Officer  
Mario B. Ferrari, Chief Strategic Officer  
Thomas M. Amost, President & Chief Executive Officer, Equity Broadcasting Corp.  
Mark Dvornik, Executive Vice President, Retro Television Network



James H. Hearnberger, Vice President, Administration & Finance  
 Patrick Doran, Chief Financial Officer  
 Glenn Charlesworth, Vice President & Chief Accounting Officer  
 Lori Withrow, Corporate Secretary  
 Ownership: Harry G. Luken III, 16.08%; Greg Fess, 5.91%; RPCP Investments LLC, 5.89%. Luken has interest in Luken Broadcasting LLC & Luken Communications LLC, see listings. Equity filed for Chapter 11 bankruptcy protection December 8, 2008. Chief Restructuring Officer is Kim Kelly.  
 Represented (legal): Irwin, Campbell & Tannenwald PC.

**LPTV Stations:**

Florida: W63DB Williston.  
 Missouri: KBBL-CA Springfield.  
 Oklahoma: K64GJ Lawton.  
 Texas: KUTW-LP Somerville.

**ESI BROADCASTING CORP.**

860 U.S. Hwy. 1  
 Suite 108  
 North Palm Beach, FL 33408  
 Phone: 561-694-1280

**Officers:**

Mike Stocklin, President  
 Kevin Hesse, Vice President  
 Claudia Hesse, Chief Financial Officer  
 Ownership: Mike Stocklin, 50%; Kevin Hesse, 50%.

Represented (legal): Rini Coran PC.

**LPTV Stations:**

Hawaii: KOIW-LP Mountain View.

**ESTEEM BROADCASTING LLC**

13865 E Elliott Dr  
 Marshall, IL 62441  
 Phone: 217-826-6095

Ownership: David L. Bailey, Pres..

Represented (legal): Drinker Biddle.

**LPTV Stations:**

Virginia: W43BO Marion.

**Commercial TV Stations:**

North Carolina: WYDO Greenville; WFXI Morehead City.  
 Tennessee: WEMT Greeneville.

**DAN ETULAIN**

520 Lake St.  
 Sitka, AK 99835  
 Phones: 907-747-8200; 907-738-0168  
 E-mail: danetulain@gmail.com

Represented (legal): Garvey Schubert Barer.

**LPTV Stations:**

Alaska: KACN-LP Anchorage; KATH-LP Juneau-Douglas; KSCT-LP Sitka.

**EUREKA COUNTY TV DISTRICT**

PO Box 633  
 110 S Main St  
 Eureka, NV 89316

**LPTV Stations:**

Nevada: K09XP Beowawe; K18GW Beowawe; K20HX Beowawe; K30HF Beowawe; K02OK Beowawe, etc.; K15GS Duckwater, etc.; K29GM Duckwater, etc..

**EVANS BROADCASTING OF CHICO LLC**

308 8th Ave E  
 Palmetto, FL 34221  
 Phone: 941-721-0929

**Officers:**

William Guy Evans, President  
 Janice Atkinson Evans, Secretary  
 Ownership: William Guy Evans, 51%; Janice Atkinson Evans, 49%.

Represented (legal): Fletcher, Heald & Hildreth PLC.

**LPTV Stations:**

California: K42HL-D Oroville.

**Commercial TV Stations:**

California: KNNV Chico.

**EVENING POST PUBLISHING CO.**

134 Columbus St  
 Charleston, SC 29403-4800  
 Phone: 843-577-7111

E-mail: publiceditor@postandcourier.com

Web site: http://www.evepost.com

**Officers:**

Peter Manigault, Chairman  
 Edward Gilbreth M.D., Vice Chairman  
 John P. Bamwell, Vice Chairman & Chief Executive Officer

Terrance F. Hurley, TV Group President

Travis O. Rockey, President & Chief Operating Officer

Arthur M. Wilcox, Secretary

Mary Gilbreth Herres, Assistant Secretary

**Branch Office:**

**Cordillera Communications Inc.**

11 E. Superior St.  
 Suite 518  
 Duluth, MN 55802  
 Phone: 218-625-2260  
 Fax: 218-625-2261

Ownership: Peter Manigault, Principal.

Represented (legal): Dow Lohnes PLLC.

**LPTV Stations:**

Arizona: K20FO Sierra Vista.  
 California: K10PV-D Santa Barbara.  
 Montana: K26DE Bozeman; KXLH-LP Helena; K48AJ Joplin; K18AJ Kalispell; K45CS-D Lewistown; K10GF Miles City; K11WK-D Stanford.

Texas: K30EG Beeville-Refugio; K49DV Beeville-Refugio; K47DF Corpus Christi; K20EK Kingsville-Alice.

Wyoming: K09XX Sheridan.

**Commercial TV Stations:**

Arizona: KVOA Tucson.  
 California: KSBY San Luis Obispo.  
 Colorado: KOAA-TV Pueblo.  
 Kentucky: WLEX-TV Lexington.  
 Louisiana: KATC Lafayette.  
 Montana: KTVQ Billings; KBKZ Bozeman; KXLF-TV Butte; KRTV Great Falls; KPAX-TV Missoula.  
 Texas: KRIS-TV Corpus Christi.

**Newspapers:**

North Carolina: The Clemmons Courier, Davie County Enterprise, The Salisbury Post  
 South Carolina: Aiken Standard; The Charleston Mercury, The Post and Courier (Charleston); The Georgetown Times; Goose Creek Gazette; The Journal (James Island-Folly Beach); The (Kingtree) News; The Berkeley Independent (Monck)

Texas: The Eagle (Bryan-College Station)

**Other Holdings:**

Features syndicator: Editor's Press Service Inc. (International)  
 Service company: White Oak Forestry Corp. (timberland management).

**EXITOS HISPANIC BROADCASTING INC.**

314 S Redwood Rd  
 Salt Lake City, UT 84104  
 Phone: 801-954-8821

Fax: 801-973-7145

**Officer:**

Victor Galindo, President

**LPTV Stations:**

Utah: K22IT Provo; K59GS Salt Lake City; K49GD Spanish Fork.

**EZ-TV INC.**

PO Box 227  
 Bigfork, MN 56628  
 Phone: 218-743-3131

**Officer:**

Jeffrey J. Ortman, Chief Executive Officer

**LPTV Stations:**

Minnesota: K67CA-D Bigfork, etc.; K69CR-D Bigfork, etc.; K60BL-D Max, etc.; K62BH-D Max, etc..

**FAITH ASSEMBLY OF GOD OF SUMMERVILLE**

337 Farmington Rd  
 Summerville, SC 29483  
 Phone: 843-873-9128

Web site: http://www.faithishere.org

**Officer:**

Larry Burqbacher, Chairman

Represented (legal): Shelbourne Law.

**LPTV Stations:**

South Carolina: WLCN-CD Charleston.

**FAITH BROADCASTING NETWORK INC.**

PO Box 1010  
 Marion, IL 62959-1010  
 Phone: 618-997-9333

Fax: 618-997-1859

**Officers:**

Garth W. Coonce, President  
 Christina M. Coonce, Vice President  
 Michael J. Daly, Secretary  
 Charles Payne, Treasurer  
 Julie Nolan, Assistant Secretary

Ownership: Non-profit organization--Marion, IL; Garth W. Coonce; Christina M. Coonce; Charles Payne; Victoria Clark; Julie Nolan, 20% votes, each.

Represented (legal): Colby M. May.

**LPTV Stations:**

New York: WBNF-CA Buffalo.

**Commercial TV Stations:**

New York: WNYB Jamestown.

**FAITH CHRISTIAN CHURCH INC.**

3401 N Norris  
 Clovis, NM 88101  
 Phone: 505-762-7751

E-mail: faithchristian@fctconline.com

Web site: http://www.fctconline.com

**Officer:**

Virginia McCreery, Secretary  
 Represented (legal): Fletcher, Heald & Hildreth PLC.

**LPTV Stations:**

New Mexico: KFCL-LP Clovis.

**FAITH PLEASES GOD CHURCH CORP.**

PO Box 530777  
 Harlingen, TX 78553-0777  
 Phone: 956-428-4848

**Officers:**

John Jacobson, Vice President  
 Aracelis Ortiz, Vice President-Secretary  
 Minerva Jacobson, Treasurer  
 Ownership: Aracelis Ortiz, see listing; John Jacobson; Minerva Jacobson.

**LPTV Stations:**

Texas: KNUC-LP McAllen.

**FAITH TV**

PO Box 1227  
 Lewistown, ID 83501

**Officer:**

Rev. Ray Tucker, Information Contact

**LPTV Stations:**

Idaho: K39CT Cottonwood, etc..

**FAMILY BROADCASTING GROUP INC.**

PO Box 95188  
 Oklahoma City, OK 73143  
 Phone: 405-631-7335

E-mail: info@ksbtv.com

**Officers:**

Brady M. Brus, President  
 Brenda Deimund, Vice President  
 Angela Brus, Secretary-Treasurer

Ownership: Aubrey K McClendon, 44.59%; Ward Family Enterprises LP, 44.59%; Brady M. Brus, 2.54%; Angela Brus, 2.46%; Seekfirst Media Partners LLC, 1.73%; Janet S Bowie Trust, 1.54%; McClendon Venture Co, c/o Aubrey K McClendon, 1.28%; TLW Venture Co LLC, c/o Tom L. Ward, 1.28%; WFELP ownership; Ward Asset Management LLC, General Partner; WAMLLC ownership; Tom L Ward 1992 Revocable Trust, 35%; Sch'ree Ward Revocable Trust, 35%; 192 Investments LLC, 30%; TLW1992RT & SWRT ownership; Tom L Ward; Sch'ree Ward, Trustees; 192ILLC ownership; Trent Lee Ward Trust, Scott Hartman Trustee, 33.3%; Romi Nirel Ward Trust, Scott Hartman Trustee, 33.3%; James Davis Ward Trust, Scott Hartman Trustee, 33.3%.

Represented (legal): Booth Freret Imlay & Tepper PC.

**LPTV Stations:**

Kansas: KFVT-LP Wichita.  
 Oklahoma: K35CU Ada; K17FB Ardmore; K45EJ Enid; K20HO Lawton; K51EK McAlester; K14LD Muskogee; KXOC-LP Oklahoma City; K21DF Stillwater; K13XU Tulsa; K15DA Tulsa.

Texas: K48HU Wichita Falls.

**Commercial TV Stations:**

Oklahoma: KSBI Oklahoma City.

**FAMILY MEDIA INC.**

PO Box 108  
 Miami, OK 74355  
 Phones: 918-541-1934; 800-383-8491  
 Fax: 918-541-1939

E-mail: jerryturner@familymediainc.com

Web site: http://familymediainc.com/index.html

**Officer:**

Jerry R. Turner, President

**LPTV Stations:**

Oklahoma: KELF-LP Miami.

**FAMILY STATIONS INC.**

4135 Northgate Blvd  
 Ste One  
 Sacramento, CA 95834-1226

Phone: 916-641-8191

Fax: 916-641-8238

E-mail: kebr@jps.net

**Officers:**

Harold Camping, President  
 William Thornton, Secretary-Treasurer  
 Peggy L Renschler, Assistant Secretary  
 Ownership: Harold Camping; David Hoff; Theodora Solomon; William Thornton, 25% votes each.

Represented (legal): Fletcher, Heald & Hildreth PLC.

**LPTV Stations:**

California: K020A Chico; K11VZ-D Chico; KKPM-CA Chico; K15EK Fresno; K15ET Fresno; K40HE Redding; KRDT-LD Redding; KFTL-CA San Francisco, etc..

**ETV Stations:**

New Jersey: WFME-TV West Milford.

## Radio Stations:

Alabama: WBFR (FM) Birmingham  
 Arizona: KPHF (FM) Phoenix  
 California: KFRB (FM) Bakersfield, KHAP (FM) Chico, KFRP (FM) Coalinga, KECR (AM) El Cajon, KFNO (FM) Fresno, KEFR (FM) Le Grand, KFRN (AM) Long Beach, KEBR (AM) Rocklin, KEAR-AM-FM San Francisco, KHFR (FM) Santa Maria, KFRS (FM) So  
 Colorado: KFRY (FM) Pueblo  
 Connecticut: WCTF (AM) Vernon  
 Florida: WMFL (FM) Florida City, WJFR (FM) Jacksonville, WFTI-FM St. Petersburg, WWFR (FM) Stuart  
 Georgia: WFRP (FM) Americus  
 Illinois: WJCH (FM) Joliet  
 Iowa: KDFR (FM) Des Moines, KEGR (FM) Fort Dodge, KYFR (AM) Shenandoah  
 Kansas: KPOR (FM) Emporia  
 Maryland: WFSI (FM) Annapolis; WBMD (AM), WBGR (AM) Baltimore  
 Michigan: WOFR (FM) Schoolcraft  
 Montana: KFRD (FM) Butte, KFRW (FM) Great Falls  
 New Jersey: WKDN (FM) Camden, WFME (FM) Newark  
 New York: WFBF (FM) Buffalo, WFRH (FM) Kingston, WFRS (FM) Smithtown, WFRW (FM) Webster  
 North Dakota: KBFR (FM) Bismarck  
 Ohio: WCUE (AM) Cuyahoga Falls, WOTL (FM) Toledo, WYTN (FM) Youngstown  
 Oregon: KYOR (FM) Newport, KPFR (FM) Pine Grove, KQFE (FM) Springfield  
 Pennsylvania: WEFR (FM) Erie, WFRJ (FM) Johnstown  
 South Carolina: WFCH (FM) Charleston  
 South Dakota: KKA A (AM) Aberdeen, KQFR (FM) Rapid City, KQKD (AM) Redfield  
 Texas: KEDR (FM) Bay City, KTXB (FM) Beaumont  
 Utah: KUFR (FM) Salt Lake City  
 Washington: KARR (AM) Kirkland, KJVH (FM) Longview  
 Wisconsin: WMWK (FM) Milwaukee

## ANDREW FARA

1360 Leavenworth  
 San Francisco, CA 94109  
 Phone: 415-921-1390

### LPTV Stations:

California: K48KB Chico.  
 Texas: K60GT Abilene.

## FAR EASTERN TELECASTERS

1110 NASA Rd 1  
 Ste 501  
 Houston, TX 77058  
 E-mail: n749rh@blackberry.net

### LPTV Stations:

Texas: KJIB-LP Clear Lake City.

## FEDERATED RURAL ELECTRIC ASSN.

Hwy 71 S  
 PO Box 69  
 Jackson, MN 56143  
 Phone: 507-847-3520  
 E-mail: info@federatedrea.coop  
 Web site: http://www.federatedrea.coop  
 Officers:

Martin Rose, Chairman & President  
 Richard Burud, Chief Executive Officer  
 David Post, Secretary-Treasurer  
 Ownership: Cooperative.  
 Represented (legal): Rosenman & Colin LLP.

## LPTV Stations:

Minnesota: K19HZ-D Jackson; K23FO-D Jackson; K35IZ-D Jackson; K36IV-D Jackson; K40JN-D Jackson; K41EG-D Jackson; K45EH-D Jackson; K51EN Jackson.

## Laura L. Fenton

PO Box 691111  
 Houston, TX 77269

### LPTV Stations:

Texas: KHTX-LP Huntsville.

## Ferdinand TV Service

PO Box 115  
 Ferdinand, ID 83526  
 E-mail: ferdinand@mtida.net

### LPTV Stations:

Idaho: K07CP Ferdinand.

## Fiori Media Inc.

PO Box 911  
 Vacaville, CA 95696  
 Phone: 707-324-9167  
 Web site: http://www.fiorimedia.com  
 Officer:

John Fiori, President

### LPTV Stations:

California: KTVJ-LP Santa Rosa.  
 Washington: KRUM-LD Olympia.

### Other Holdings:

LPTV Holdings: Principal John Fiori also has holdings under his name, see listing..

## Fireweed Communications LLC

7200 Alafna Ave  
 Anchorage, AK 9951  
 Phone: 907-339-3800  
 Fax: 907-339-3889  
 E-mail: fcc@kyes.com  
 Web site: http://www.kyes.com

### Officers:

Jeremy Lansman, President  
 Carol Schatz, Chief Executive Officer  
 Ownership: Jeremy Lansman, 55.14%; Carol Schatz, 44.86%.

### LPTV Stations:

Alaska: K22HN-D Anchorage; KNIK-LP Anchorage; KYEX-LP Anchorage; K09XO Homer; K06MF Kenai, etc.; K12OW Palmer.

### Commercial TV Stations:

Alaska: KYES-TV Anchorage.

## First Assembly of God

1445 Ford St.  
 Redlands, CA 92373  
 Phone: 909-793-7800  
 Fax: 909-793-8821

### LPTV Stations:

Arkansas: K08KF De Queen.

## First Baptist Church of Paris, TX

PO Box 489  
 Paris, TX 75461  
 Phone: 903-785-6431  
 Officer:

Gary Pirite, President

### LPTV Stations:

Texas: K27GR Paris.

## First Cullman Broadcasting Inc.

PO Box 1792  
 501 2nd St SW  
 Cullman, AL 35055  
 Phone: 256-739-6652  
 E-mail: cullmantv@aol.com  
 Officers:

Janice Cook, President  
 Wendell Wood, Vice President

### LPTV Stations:

Alabama: WCQT-LP Cullman.

## First Media Radio LLC

306 Port St.  
 Easton, MD 21601  
 Phone: 410-822-3301

### LPTV Stations:

North Carolina: WNVN-LP Roanoke Rapids.

## First United Inc.

18600 S. Oak Park Ave.  
 Tinley Park, IL 60477  
 Phone: 708-633-0001

### LPTV Stations:

Illinois: WEDE-CA Arlington Heights.

## First United Methodist Church

PO Box 728  
 Starkville, MS 39759  
 Phone: 662-338-1002  
 Fax: 662-324-5364

### LPTV Stations:

Mississippi: W05BV Starkville.

## Fisher Communications Inc.

100 4th Ave N  
 Ste 510  
 Seattle, WA 98109  
 Phone: 206-404-7000  
 Fax: 206-404-6037  
 E-mail: info@fsci.com  
 Web site: http://www.fsci.com

### Officers:

Phelps K. Fisher, Chairman  
 Colleen B. Brown, President & Chief Executive Officer  
 Joseph Lovejoy, Acting Chief Financial Officer  
 Christopher Bellavia, Senior Vice President, General Counsel & Corporate Secretary  
 Randa Minkarah, Senior Vice President, Business Development

### Branch Office:

444 N. Capitol St. NW  
 Suite 601-A  
 Washington, DC 20001  
 Phone: 202-783-0322

Ownership: GAMCO Investors Inc., 16.28%; Donald G. Graham Jr., 9.3263%; Reed, Conner & Birdwell LLC, 6.7%; George D. Fisher, 6.1%; Edward A. Gowey, 6%; Robin J. Campbell Knepper, 5.3468%; William H. Gates III, 5.24%; Donald G. Graham III, 5.1884%; O.D. Fisher Investment Co., 5.0228%; TowerView LLC, 5%; Phelps K. Fisher, 3%; GAMCO ownership; Mario Gabelli, controlling interest; RC&BLLC ownership; Donn B. Conner; Jeffrey Bronchick, principals; ODFC ownership; Donald G. Graham Jr., Pres.; TVLLC ownership; Daniel R. Tisch, principal.

Represented (legal): Irwin, Campbell & Tannenwald PC.

### LPTV Stations:

California: KBFX-CA Bakersfield.  
 Idaho: KYUU-LP Boise; K55GM Cambridge; K11GR Cascade; K10AW Challis; K11CP Fish Creek, etc.; K09HS Glenns Ferry; K13JA Lowman; K10FD McCall, etc.; KXPI-LP Pocatello.

Oregon: K26DB Astoria; K07PP Camas Valley; K45CV Corvallis; K04DR Eugene; K58DA Glendale; K26HO Glide, etc.; K33CP Gold Beach; K10GQ Huntington; K11LS Jordan Valley; K42CZ Lincoln City, etc.; K13HM Myrtle Creek; K12IA Oakland, etc.; KUNP-LP Portland; K54AP Prineville; K29CI Prineville, etc.; K02DB Scottsburg; K07KZ Squaw Valley; K23FS Sunriver, etc.; K18HH The

Dalles; K43EJ Tillamook; K11GH Tri-City, etc..

Washington: K38GS Grays River/Lebam; KVVK-CD Kennewick, etc.; KORX-CA Walla Walla; KUNW-CA Yakima; KUNW-LD Yakima.

### Commercial TV Stations:

California: KBAK-TV Bakersfield.  
 Idaho: KBOI-TV Boise; KIDK Idaho Falls; KLEW-TV Lewiston.

Oregon: KCBY-TV Coos Bay; KVAL-TV Eugene; KUNP La Grande; KATU Portland; KPIC Roseburg.

Washington: KUNS-TV Bellevue; KEPR-TV Pasco; KOMO-TV Seattle; KIMA-TV Yakima.

### Radio Stations:

Montana: KIKF (FM), KINX (FM) Cascade; KQDI-AM-FM, KXGF (AM) Great Falls  
 Washington: KOMO (AM), KPLZ-FM, KVI (AM) Seattle

## Fish Lake Valley Communications Foundation

PO Box 333  
 Dyer, NV 89010-0333  
 Phone: 775-572-3337

### Officer:

E. Mark Hartman, President

### LPTV Stations:

Nevada: K53EZ Fish Lake Valley, etc.; K55GR Fish Lake Valley, etc.; K57GI Fish Lake Valley, etc.; K59FH Fish Lake Valley, etc.; K64AE Fish Lake Valley, etc..

## F.L.C.R. Community TV Inc.

PO Box 162  
 Long Creek, OR 97856

### LPTV Stations:

Oregon: K04AE Long Creek; K06AB Long Creek.

## Flinn Broadcasting Corp.

188 S Bellevue  
 No 222  
 Memphis, TN 38104  
 Phone: 901-375-9324  
 E-mail: airwavesjd@aol.com  
 Web site: http://www.flinn.com

### Officers:

George S. Flinn Jr., President & Treasurer  
 Mark Hopper, Chief Operating Officer

### Branch Offices:

4124 Baldwin Sq  
 Memphis, TN 38117  
 Phone: 901-324-0861  
 483 S Highland  
 Memphis, TN 38111  
 Phone: 901-458-8255

Ownership: George S Flinn Jr., see listing.  
 Flinn also has interest in Broadcasting for the Challenged Inc., TV applicant.

### LPTV Stations:

Tennessee: W15CH Memphis.

### Commercial TV Stations:

Alabama: WBH Selma.

### Radio Stations:

Arkansas: KFLI (FM) Des Arc, KVHU (FM) Judsonia, KXHT (FM) Marion, KWLR (FM) Maumelle, KWBF-FM North Little Rock  
 California: KWCA (FM) Weaverville  
 Georgia: WWWW (FM) Bolingbroke  
 Iowa: KRQN (FM) Vinton  
 Louisiana: KEDG (FM) Alexandria  
 Mississippi: WMUT (FM) Grenada, KBUD (FM) Sardis, WAVN (AM) Southaven, WQJB State College, WIVG (FM) Tunica, WJXN-FM Utica  
 Missouri: KPPL (FM) Poplar Bluff  
 Montana: KLSK (FM) Great Falls  
 Nevada: KBDB (AM) Sparks, KWNZ (FM) Sun Valley  
 Oklahoma: KPAK (FM) Alva



Tennessee: WMPS (AM) Barlett; WOWW (AM) Germantown; WGSF (AM), WHBQ-AM-FM Memphis; WYDL (FM) Middleton

**GEORGE S. FLINN JR.**

188 S. Bellevue  
Suite 222  
Memphis, TN 38104  
Phone: 901-726-8970

**LPTV Stations:**  
Tennessee: W26CX Memphis.

**Commercial TV Stations:**  
Florida: WFBD Destin.  
Mississippi: WWJX Jackson.

**Other Holdings:**  
Flinn Broadcasting Corp., see listing..

**FLINTSTONE COMMUNITY TELEVISION INC.**

General Delivery  
Flintstone, MD 21530

**LPTV Stations:**  
Maryland: W08BN Flintstone; W11AL Flintstone; W13AD Flintstone.

**FOLSE COMMUNICATIONS LLC**

1202 St. Charles Ave.  
Houma, LA 70360  
Phones: 504-928-3146; 504-923-2822

**LPTV Stations:**  
Louisiana: KFOL-CD Houma; KJUN-CD Morgan City.

**FORSYTH COMMUNITY TV RELAY SYSTEM**

PO Box 47  
Rosebud County Courthouse  
Forsyth, MT 59327-0047  
Phone: 406-346-2251

**Officer:**  
Daniel D. Watson, Secretary-Treasurer  
**LPTV Stations:**  
Montana: K07LO Forsyth; K09BW Forsyth; K11CB Forsyth; K12LR Forsyth; K04FF Forsyth, etc..

**FORSYTH TV TAX DISTRICT**

PO Box 47  
Rosebud County Courthouse  
Forsyth, MT 59327-0047  
Phone: 406-346-2251  
**Officer:**  
Daniel D. Watson, Secretary-Treasurer  
**LPTV Stations:**  
Montana: K06JU Howard; K44DM Howard; K07QK Rosebud, etc.; K09OK Rosebud, etc..

**FORUM COMMUNICATIONS CO.**

PO Box 2020  
Fargo, ND 58103  
Phone: 701-235-7311  
E-mail: kbmykncy@btinet.net  
**Officers:**  
William C. Marcil, President & Chief Executive Officer  
Lloyd Case, Vice President & Chief Operating Officer  
Charles Bohnet, Vice President  
Jane B. Marcil, Secretary-Treasurer  
Ownership: Jane B Marcil; William C Marcil.  
Represented (legal): Wiley Rein LLP.  
**LPTV Stations:**  
Minnesota: K02MM Fergus Falls.  
North Dakota: K02DD Jamestown.

**Commercial TV Stations:**  
North Dakota: KBMY Bismarck; WDAZ-TV Devils Lake; WDAY-TV Fargo; KMCY Minot.  
**Newspapers:**

Minnesota: Alexandria Echo Press; The Pioneer (Bernidji); The Pine Journal (Cloquet); Duluth News Tribune; Duluth Budgeteer News; Detroit Lakes Tribune, Becker County Record, Lake Area Press (Detroit Lakes); The Farmington North Dakota: The Dickinson Press, The Forum (Fargo), Grand Forks Herald, The Jamestown Sun, The West Fargo Pioneer South Dakota: The Daily Republic (Mitchell) Wisconsin: Hudson Star-Observer, New Richmond News, Pierce County Herald, River Falls Journal, The Daily Telegram (Superior)

**Radio Stations:**  
North Dakota: WDAY (AM) Fargo

**FOSTER CHARITABLE FOUNDATION INC.**

2125 Sidney Baker N  
Kerrville, TX 78028  
Phone: 830-896-1230  
Web site: http://  
fostercharitablefoundation.com

**Officers:**  
David Larry Greenwald, President  
Sherry Wheeler, Secretary  
Ownership: David Carmen; David Larry Greenwald; Harry Herzog; Jana Smith, Dirs..

Represented (legal): Shainis & Peltzman Chartered.

**LPTV Stations:**  
Louisiana: K22GT Lake Charles.  
Mississippi: W30CC Natchez.  
Texas: K05EF Brady, etc.; K02GM Brady/Rochelle; K04GI Brady/Rochelle; K38IO DeLeon; K17GZ Harper; K34HW Mason.

**FOUNTAIN TELEVISION CORP.**

8850 Link Rd.  
Fountain, CO 80817  
Phone: 719-382-3233  
**Officer:**  
Jerry Powell, President  
**LPTV Stations:**  
Texas: KEBQ-LP Beaumont.

**FOUR POINTS MEDIA GROUP HOLDING LLC**

299 Park Ave  
c/o Cerberus Capital Management LP  
New York, NY 10171  
Phone: 212-891-2100  
E-mail: media@cerberuscapital.com  
**Officers:**  
Christopher A Holt, Vice President  
Mark Ploof, Vice President  
Richard Reingold, Vice President  
Ownership: Four Points Media Group LLC; FPMGLLC ownership; TV Stations Investors LLC, managing member. 100% votes, not less than 90% assets; TVSILLC ownership; TV Manager LLC. 100% votes; TVMLLC ownership; Insulated Members. 100% assets; Stephen Feinberg; IM ownership; Affiliates of Cerberus Capital Management LP; AOCCMLP ownership; Stephen Feinberg, managing member.  
Represented (legal): Wiley Rein LLP.

**LPTV Stations:**  
Florida: WTCN-CA Palm Beach; WWHB-CA Stuart.  
Utah: K53CF Aurora; K50KG-D Aurora, etc.; K22FS-D Beaver, etc.; K31FG Delta, etc.; K03BF Enterprise; K07SC Hildale, UT & Cane Beds, AZ; K43AE Myton, etc.; K09CD Rockville; K49AS-D Santa Clara; K41FX Spring Glen; K03AL Toquerville; K02AW Virgin.

**Commercial TV Stations:**  
Florida: WTVX Fort Pierce.  
Massachusetts: WLWC New Bedford.  
Texas: KEYE-TV Austin.

Utah: KUTV Salt Lake City; KUSG St. George.

**FOUR WINDS TELEVISION INC.**

PO Box 394  
Gilbert, WV 25621  
Phone: 304-222-5063  
**Officer:**  
Erwin L Conrad, President  
Represented (legal): Shainis & Peltzman Chartered.

**LPTV Stations:**  
West Virginia: WHJC-LP Charleston.

**CRAIG L. FOX**

4853 Manor Hill Dr.  
Syracuse, NY 13215-1336  
Phone: 315-468-0908  
Represented (legal): James L. Oyster.

**LPTV Stations:**  
New York: WNNY-LP Auburn; WBQM-LP Brooklyn; WBXZ-LP Buffalo; WIXT-CA De Witt; WMBQ-CA Manhattan; WTKO-LP Oneida; WSHS-CA Rochester; WBLZ-LP Syracuse; WHSU-CA Syracuse; WMBO-LP Syracuse; WNDR-LP Syracuse; WOBX-LP Syracuse; WTVU-LP Syracuse; WONO-CA Syracuse, etc..

**Radio Stations:**  
New York: WVOA (FM) Mexico

**FOX TELEVISION HOLDINGS INC.**

444 N Capitol St NW, Ste 740  
c/o Dianne Smith (News Corp.)  
Washington, DC 20001  
Phone: 202-715-2350  
E-mail: mollyp@foxtv.com  
**Officers:**  
K. Rupert Murdoch, Chairman & Chief Operating Officer  
Lawrence A. Jacobs, Executive Vice President & Secretary  
Joseph DiSciopio, Vice President, Legal & FCC Compliance  
Raymond L. Parrish, Vice President & Assistant Treasurer  
Paula M. Wardynski, Vice President  
David E. Miller, Treasurer

**Branch Offices:**  
5151 Wisconsin Ave NW  
Washington, DC 20016  
Phone: 202-244-5151  
1211 Avenue of the Americas  
21st Fl  
New York, NY 10036  
Phone: 212-301-3545  
Ownership: Fox Entertainment Group Inc., 85.2% votes, 99.9% equity; K. Rupert Murdoch, 14.8% votes, 0.1% equity; FEI ownership; News Corp.; NC ownership; K. Rupert Murdoch, Chmn. & Chief Exec. Officer, 5.7% asserts, 38.6% votes; Murdoch Family Trust, Cruden Financial Services LLC, Trustee, 5.4% assets; 37.2 % votes; HRH Prince Alwaleed Bin Talal Bin Abdulaziz Alsaud, 1% assets, 7% votes.

Represented (legal): Skadden, Arps, Slate, Meagher & Fiom LLP.

**LPTV Stations:**  
Arizona: K16BP Cottonwood; K39FC East Flagstaff, etc.; K28CW Flagstaff; K48GI Flagstaff; K14HG Kingman; K15CR Lake Havasu City; K55BW Madera Peak; K36AE Phoenix; K04AI Prescott; K14HC Prescott; K39IT-D Prescott; K07OJ Snowflake, etc.; K43IE Williams; K09JZ Winslow.  
Minnesota: K30DK Bemidji; K48IF Brainerd; K49KQ Little Falls; K33KC Wadena; K49CU Walker.

**Commercial TV Stations:**  
Arizona: KSAZ-TV Phoenix; KUTP Phoenix.  
California: KCOP-TV Los Angeles; KTTV Los Angeles.

District of Columbia: WDCA Washington; WTTG Washington.

Florida: WOGX Ocala; WOFL Orlando; WRBW Orlando; WTVT Tampa.  
Georgia: WAGA-TV Atlanta.  
Illinois: WFLD Chicago.  
Indiana: WPWR-TV Gary.  
Maryland: WUTB Baltimore.  
Massachusetts: WFXT Boston.  
Michigan: WJBK Detroit.  
Minnesota: KFTC Bemidji; KMSP-TV Minneapolis; WFTC Minneapolis.  
New Jersey: WWOR-TV Secaucus.  
New York: WNYW New York.  
Pennsylvania: WTXF-TV Philadelphia.  
Tennessee: WHBQ-TV Memphis.  
Texas: KTBC Austin; KDFI Dallas; KDFW-DT Dallas; KRIV Houston; KTXH Houston.

**Radio Stations:**  
Illinois: WSBC (AM) Chicago, WCFJ (AM) Chicago Heights  
**Other Holdings:**  
Television Holdings: Equity interest in Davis Television Inc., see listing.

**FRANKLIN & HOYNACKI COMMUNICATIONS LLC**

3300 N Pace Blvd  
Ste 172  
Pensacola, FL 32505  
Phone: 850-433-1766  
E-mail: jlf2@cox.net  
**Officer:**  
John L Franklin Sr, Managing Member  
Ownership: Dolores Franklin; John L Franklin Sr, 51% jointly; John L Franklin Jr, 24.5%; Janna K Hoynacki, 24.5%.

**LPTV Stations:**  
Alabama: W50CF Mobile.  
**Commercial TV Stations:**  
Florida: WPAN Fort Walton Beach.

**FRANKLIN COUNTY TRANSLATOR DISTRICT 1**

PO Box 168  
Preston, ID 83263-0168  
Phone: 208-766-4405  
E-mail: greedavl@lsu.edu  
**Officer:**  
Norm Jaussi, Engineer

**LPTV Stations:**  
Idaho: K08EZ-D Mink Creek; K11WF-D Mink Creek; K13HA-D Mink Creek; K07XM-D Preston; K19EW-D Preston; K21HH Preston; K23GR-D Preston; K25HG-D Preston; K27GM-D Preston; K29EY-D Preston; K31FR-D Preston; K33GF-D Preston; K35GJ-D Preston; K40GZ-D Preston; K42GN-D Preston; K44HA-D Preston; K46HW-D Preston; K48J-D Preston; K50IE-D Preston.

**FRANSON PEAK TELEVISION ASSOCIATION INC.**

PO Box 55  
Curlew, WA 99118  
**LPTV Stations:**  
Washington: K09MP Curlew & Malo; K11NB Curlew & Malo; K13NV Curlew & Malo.

**FRASER VALLEY METROPOLITAN RECREATION DISTRICT**

PO Box 3348  
Winter Park, CO 80482-3348  
Phone: 970-726-8968  
**Officer:**  
Scott Ledin, Director, Parks & Recreation



**LPTV Stations:**

Colorado: K27CB Fraser; K33BV Fraser; K36BR Fraser; K39BT Fraser; K30CR Fraser, etc..

**FRAZER MEMORIAL UNITED METHODIST CHURCH**

6000 Atlanta Hwy.  
Montgomery, AL 36124-1347  
Phone: 334-272-8622  
Web site: <http://www.frazerumc.org>  
Officer:  
Jerry T. Kemp, President  
**LPTV Stations:**  
Alabama: WFRZ-LD Montgomery.

**STAN FREDENBURG**

114 Apple Road  
Martinsdale, MT 59053  
Phone: 406-248-1451  
E-mail: [stfsaf@msn.com](mailto:stfsaf@msn.com)  
**LPTV Stations:**  
Montana: K09WP-D Checkerboard, etc..

**FREEDOM COMMUNICATIONS BROADCAST TRUST**

150 Cattle Landing  
c/o Gary R Chapman, Trustee  
Meredith, NH 3253  
Phone: 603-279-5580  
E-mail: [garyrchapman@cox.net](mailto:garyrchapman@cox.net)  
Officers:  
Mitchell Stern, President & Chief Executive Officer  
Douglas S Bennett, Senior Vice President, Technology & Administration  
Mark A McEachen, Senior Vice President & Chief Financial Officer  
Jonathan Segal, Senior Vice President & President, Newspapers Division  
Doreen D. Wade, Senior Vice President & President, Broadcast Division  
Marcy E. Bruskin, Vice President, Human Resources & Organizational Development  
Rachel L. Sagan, Vice President, General Counsel & Secretary  
Nancy S. Trillo, Vice President, Enterprise Finance & Controller  
Katherine Bartzoff, Assistant Secretary  
Ownership: Gary R Chapman, Trustee.

**LPTV Stations:**

California: K60AR Alturas; K02CN Dunsmuir, etc.; K06KA Fort Jones, etc.; K06GP Yreka; K53DY Yreka.  
Oregon: K02EK Applegate Valley; K04EO Ashland, etc.; K10LR Brookings; K04JQ Butte Falls; K60BJ Carpentryville; K24BV Cave Junction; K02DV Cave Junction, etc.; K48BS Glendale, etc.; K04JZ Gold Hill; K54DM Grants Pass; K40BL Hugo, etc.; K07PU Klamath Falls, etc.; K12IH Lakeview; K15HU-D Lakeview; K19HH-D Midland, etc.; K60BH Midland, etc.; K16CU Phoenix & Talent; K47LD-D Phoenix & Talent; K03BZ Rogue River; K04JP Williams.

**Commercial TV Stations:**

Florida: WPEC West Palm Beach.  
Michigan: WWMT Kalamazoo; WLAJ Lansing.  
New York: WCWN Schenectady; WRGB Schenectady.  
Oregon: KTVL Medford.  
Tennessee: WTVN Chattanooga.  
Texas: KFDM Beaumont.

**Newspapers:**

Arizona: East Valley Tribune (Mesa); Daily News-Sun (Sun City); The Sun, Bajo El Sol (Yuma)  
California: Desert Dispatch (Barstow); Colusa Sun Herald; Corning Observer; Hesperia Star; Appeal-Democrat (Marysville); The Orange County Register; Orland Press Register; The Porterville Recorder; Noticias Semanal (Port

Colorado: The Gazette (Colorado Springs)  
Florida: Holmes County Times-Advertiser (Bonifay); The Crestview News Bulletin, The Destin Log, Northwest Florida Daily News (Fort Walton Beach); Santa Rosa Press Gazette/Santa Rosa Free Press (Milton); The News Herald  
Illinois: The Telegraph (Alton), Journal-Courier (Jacksonville)  
Indiana: The Tribune (Seymour)  
Missouri: The Sedalia Democrat  
New Mexico: Clovis News Journal, Portales News-Tribune, Quay County Sun  
North Carolina: Times-News (Burlington); The Gaston Gazette, Havelock News, The Daily News (Jacksonville), Free Press (Kinston), Sun Journal (New Bern), The Shelby Star, The Topsail Advertiser (Surf City), Jones Post (Trenton)  
Ohio: The Lima News  
Texas: The Brownsville Herald, El Nuevo Heraldo (Brownsville); Valley Morning Star, La Estrella (Harlingen); The Monitor, La Frontera (McAllen); Odessa American, El Semanario (Odessa); Mid Valley Town Crier (Weslaco)

**Other Holdings:**

Magazine: Clinical Geriatrics; CRM Magazine; Field Force Automation; Home HealthCare Consultant; The Journal of Gender Specific Medicine; Latin Trade; MODE Magazine; Revista Latin Trade; Small Business Computing; The Annals of Long-Term Care.

**FREE LIFE MINISTRIES INC.**

708 N William  
PO Box 282  
Goldsboro, NC 27533-0282  
Phone: 919-736-7729  
Fax: 919-736-9042  
Officers:  
Dennis Jacobs, Chairman  
Delbert Taylor, Vice Chairman  
Terry Johnson, Secretary  
Thelma Jean Smith, Treasurer  
Ownership: Non-profit corp.--Goldsboro, NC.  
Represented (legal): Rini Coran PC.  
**LPTV Stations:**  
North Carolina: WHFL-LP Goldsboro.

**DENNIS B FREEMAN**

1141 S Hwy 107  
Del Rio, TN 37727  
Phone: 423-487-5596  
E-mail: [freemand@xtm.net](mailto:freemand@xtm.net)  
**LPTV Stations:**  
Tennessee: W03AL Del Rio.

**FREE TEMPLE MINISTRIES INC.**

211 Morning Rd  
PO Box 208  
Windsor, NC 27983  
Phone: 252-794-9453  
Fax: 252-794-3466  
Officers:  
Timothy Lloyd Baylor Sr., President  
Timothy Baylor, Chief Executive Officer  
Carolyn Spivey, Chief Operating Officer  
Linda Raynor, Secretary-Treasurer  
T. L. Baylor Sr., Chief Financial Officer  
**LPTV Stations:**  
North Carolina: WFTB-LP Williamston.

**DIOCESE OF FRESNO EDUCATION CORP.**

1550 N. Fresno St.  
Fresno, CA 93703  
Phone: 209-486-4949  
E-mail: [colin@dioceseoffresno.org](mailto:colin@dioceseoffresno.org)  
Web site: <http://www.knxt.tv>  
Officers:

John T. Steinbock, President & Treasurer  
Marvin Harrison, General Manager  
Myron Cotta, Secretary-Treasurer  
Marv Harrison, Programming Director  
Steve LeBel, Engineering Consultant  
Ownership: Sergio Negro, Secy.; Rt. Rev. John Steinbock, Pres..  
Represented (legal): Kelley Drye & Warren LLP.  
**LPTV Stations:**  
California: KNXT-LP Bakersfield.  
**ETV Stations:**  
California: KNXT Visalia.

**FRIENDLY BROADCASTING CO.**

19700 Rinaldi St  
Porter Ranch, CA 91326  
Phone: 818-831-9333  
**LPTV Stations:**  
California: KWJD-LP Van Nuys.

**FRONTLINE MISSIONS INTERNATIONAL INC.**

PO Box 892  
Christiansted, VI 00821-0892  
Phone: 340-719-1400  
E-mail: [aw@FrontLineMissions.org](mailto:aw@FrontLineMissions.org)  
Officer:  
Antony W. Whitehead, Executive Director  
**LPTV Stations:**  
Virgin Islands: WEYA-LP Christiansted.

**FULL GOSPEL BUSINESS MEN'S FELLOWSHIP INTERNATIONAL**

PO Box 2357  
Muncie, IN 47307  
Phones: 503-362-0682; 503-364-5227  
E-mail: [international@fgbmf.org](mailto:international@fgbmf.org)  
Web site: <http://www.fgbmf.org>  
**LPTV Stations:**  
Indiana: WMUN-LP Muncie.

**FULL GOSPEL OUTREACH INC.**

5050 Edison Ave.  
Suite 219  
Colorado Springs, CO 80915  
Phone: 719-574-7777  
**LPTV Stations:**  
Colorado: K35DZ La Junta.

**FUSION COMMUNICATIONS INC.**

5000 Tremont Ave  
Ste 102  
Davenport, IA 52807  
Phones: 563-445-3071; 563-388-0095  
Web site: <http://www.fusion-com.tv>  
Ownership: David McAnally, President, 50%; Jeff Lyle, Secretary, 50%. Fusion Communications Inc. is principal of Louisville TV Group LLC, see listing.  
Represented (legal): Rini Coran PC.  
**LPTV Stations:**  
Colorado: KQDK-CA Aurora.  
Wyoming: KDEV-LP Cheyenne.  
**Commercial TV Stations:**  
Wyoming: KQCK Cheyenne.

**RALPH FYTTON**

2805 E. Oakland Park Blvd.  
Suite 363  
Fort Lauderdale, FL 33306  
Phone: 954-782-6393  
**LPTV Stations:**  
Florida: W40BU Panama City.

**CITY OF GABBS**

PO Box 86  
Gabbs, NV 89409-0086

Phone: 775-285-2671  
**LPTV Stations:**  
Nevada: K06N Gabbs; K13YK Gabbs.

**CITY OF GALENA**

PO Box 149  
Galena, AK 99741  
Phone: 907-656-1301  
Ownership: Community owned--Galena, AK.  
**LPTV Stations:**  
Alaska: K10LJ Galena.

**GALLATIN VALLEY COMMUNITY TV ASSN.**

101 Arrowhead  
Bozeman, MT 59715  
Phone: 406-585-9689  
**LPTV Stations:**  
Montana: K45EB Bozeman, etc..

**GANNETT CO. INC.**

7950 Jones Bridge Dr.  
McLean, VA 22107  
Phone: 703-854-6899  
E-mail: [gcishare@gannett.com](mailto:gcishare@gannett.com)  
Web site: <http://www.gannett.com>  
Officers:  
Craig A. Dubow, Chairman, President & Chief Executive Officer  
Garcia C. Martore, President & Chief Operating Officer  
Dave Lougee, President, Broadcast Division  
Todd A. Mayman, Senior Vice President, Secretary & General Counsel  
Christopher W. Baldwin, Vice President, Taxes  
Jose A. Berrios, Vice President, Leadership Development & Diversity  
Tara J. Connell, Vice President, Corporate Communications  
Daniel S. Ehrman Jr., Vice President, Planning & Development  
George R. Gavagan, Vice President & Controller  
Michael A. Hart, Vice President & Treasurer  
Roxanne V. Horning, Vice President, Human Resources  
Darryll Green, Vice President, Program Development  
Wendell J. Van Lare, Vice President, Senior Labor Counsel  
Barbara W. Wall, Vice President, Senior Associate General Counsel  
Ownership: Publicly held..  
Represented (legal): Wiley Rein LLP.  
**LPTV Stations:**  
Arizona: K61FB Globe & Miami; KPSN-LP Payson; K06AE Prescott.  
Maine: WGCI-LP Skowhegan.

**Commercial TV Stations:**  
Arizona: KNAZ-TV Flagstaff; KPXM Mesa.  
Arkansas: KTHV Little Rock.  
California: KXTV Sacramento.  
Colorado: KTVN Denver; KUSA Denver.  
District of Columbia: WUSA Washington.  
Florida: WTLV Jacksonville; WJXX Orange Park; WTSP St. Petersburg.  
Georgia: WATL Atlanta; WXIA-TV Atlanta; WMAZ-TV Macon.  
Maine: WLBZ Bangor; WCSH Portland.  
Michigan: WZZM Grand Rapids.  
Minnesota: KARE Minneapolis.  
Missouri: KSDK St. Louis.  
New York: WGRZ Buffalo.  
North Carolina: WFMY-TV Greensboro.  
Ohio: WKYC Cleveland.  
South Carolina: WLTX Columbia.  
Tennessee: WBIR-TV Knoxville.  
**Newspapers:**  
Alabama: The Montgomery Advertiser  
Arizona: The Arizona Republic (Phoenix), Tucson Citizen  
Arkansas: Baxter Bulletin (Mountain Home)

California: The Desert Sun (Palm Springs), The Salinas Californian, Tulare Advance-Register, Visalia Times-Delta

Colorado: Fort Collins Coloradoan

Delaware: The News Journal (Wilmington)

Florida: Florida Today (Brevard County), The News-Press (Fort Myers), Pensacola News Journal, Tallahassee Democrat

Guam: Pacific Daily News (Hagatna)

Hawaii: The Honolulu Advertiser

Indiana: The Indianapolis Star, Journal and Courier (Lafayette), The Star Press (Muncie), Palladium-Item (Richmond)

Iowa: The Des Moines Register, Iowa City Press-Citizen

Kentucky: The Courier-Journal (Louisville)

Louisiana: The Town Talk (Alexandria), The Daily Advertiser (Lafayette), The News-Star (Monroe), Daily World (Opelousas), The Times (Shreveport)

Maryland: The Daily Times (Salisbury)

Michigan: Battle Creek Enquirer, Detroit Free Press, Lansing State Journal, Daily Press & Argus (Livingston County), Observer & Eccentric Newspapers (Livonia), Times Herald (Port Huron)

Minnesota: St. Cloud Times

Mississippi: Hattiesburg American, The Clarion-Ledger (Jackson)

Missouri: Springfield News-Leader

Montana: Great Falls Tribune

Nevada: Reno Gazette-Journal

New Jersey: Asbury Park Press, Courier-News (Bridgewater), Courier-Post (Cherry Hill), Home News Tribune (East Brunswick), Daily Record (Morristown), The Daily Journal (Vineland)

New York: Press and Sun-Bulletin (Binghamton), Star-Gazette (Elmira), The Ithaca Journal, Poughkeepsie Journal, Rochester Democrat and Chronicle, The Journal News (Westchester County)

North Carolina: Asheville Citizen-Times

Ohio: Telegraph-Forum (Bucyrus), Chillicothe Gazette, The Cincinnati Enquirer, Newspaper Network of Central Ohio (Columbus), Coshocton Tribune, The News-Messenger (Fremont), Lancaster Eagle-Gazette, News Journal (Man)

Oregon: Statesman Journal (Salem)

South Carolina: The Greenville News

South Dakota: Argus Leader (Sioux Falls)

Tennessee: The Leaf-Chronicle (Clarksville), The Jackson Sun, The Daily News Journal (Murfreesboro), The Tennessean (Nashville)

Utah: The Spectrum (St. George)

Vermont: The Burlington Free Press

Virginia: Staunton Daily News-Leader

Wisconsin: The Port-Crescent (Appleton); Action Advertising Inc., The Reporter (Fond du Lac); Green Bay Press-Gazette; Herald Times Reporter (Manitowoc); Marshfield News-Herald; Oshkosh Northwestern; The Sheboygan Press;

**Other Holdings:**

Magazine: Armed Forces Journal; Navy Times; Marine Corps Times; Air Force Times; Federal Times; Defense News; Military Times; Army Times

National Newspaper: USA Today Over 300 non-daily publications.

**GAP BROADCASTING LAKE CHARLES LLC**

12900 Preston Rd

Ste 525

Dallas, TX 75230

Phone: 214-295-3530

Web site: <http://www.gapbroadcasting.com>

Officer:

George Laughlin, President & Secretary

Ownership: GAP Radio Broadcasting LLC; John Frank; Stephen Kaplan; Bruce Karsh; David Kirchheimer; Howard Marks, Attributable Members of General Partner.

Represented (legal): Drinker Biddle.

**LPTV Stations:**

Louisiana: KJEF-CA Jennings.

**Other Holdings:**

Radio.

**VICTOR A. GARCIA**

1315 La Puente Dr.

Bakersfield, CA 93308

Phone: 805-324-2358

Branch Office:

**Victor Broadcasting Co.**

700 Chester Ave

Bakersfield, CA 93301-5422

Phone: 805-324-6423

Represented (legal): J. J. Gianquinto Law Offices.

**LPTV Stations:**

California: K19CL Inyokern.

**GARDEN VALLEY TRANSLATOR DISTRICT**

PO Box 711

Garden Valley, ID 83622

**LPTV Stations:**

Idaho: K49EB Garden Valley; K55GZ Garden Valley; K57FO Garden Valley; K53EF Garden Valley, etc.; K03ET Terrace Lakes; K47MA Terrace Lakes; K05EY Terrace Lakes, etc.; K100A Terrace Lakes, etc..

**GARFIELD COUNTY**

County Courthouse

Panguitch, UT 84759

Phone: 435-676-8826

Fax: 435-676-8239

E-mail: [resources@uen.org](mailto:resources@uen.org)

**LPTV Stations:**

Utah: K08II Boulder; K10JG Boulder; K12JR Boulder; K31JF-D Boulder; K32HQ-D Boulder; K33IZ-D Boulder; K07OB Cannonville; K23IK-D Cannonville; K02FQ Escalante; K04FR Escalante; K05DV Escalante; K07JZ Escalante; K09WJ Escalante; K11SJ Escalante; K13VH Escalante; K17IA-D Escalante; K19GV-D Escalante; K21IQ-D Escalante; K23IW-D Escalante; K27IT-D Escalante; K29HN-D Escalante; K31JE-D Escalante; K26GD-Garfield County; K30GA-D Garfield County; K16EQ-D Garfield County (rural); K18FT-D Garfield County (rural); K28GM-D Garfield County (rural); K41EB-D Garfield County (rural); K51AH-D Garfield County (rural); K20GE-D Garfield, etc.; K39FT-D Garfield, etc.; K45BY-D Garfield, etc.; K47AB-D Garfield, etc.; K49AG-D Garfield, etc.; K09MO Hatch; K11NA Hatch; K13NT Hatch; K15HE-D Hatch; K17HQ-D Hatch; K19GJ-D Hatch; K38GQ-D Hatch; K09XF Henrieville; K11UM Henrieville; K13XL Henrieville; K16FN Henrieville; K20BT Henrieville; K22GP Henrieville; K39JA-D Henrieville; K40JD-D Henrieville; K41JY-D Henrieville; K44IN-D Henrieville; K45JS-D Henrieville; K46JB-D Henrieville; K02BN Panguitch; K04AU Panguitch; K05BB Panguitch; K38KF-D Panguitch; K39JG-D Panguitch; K40JL-D Panguitch; K44IU-D Panguitch; K10LV Panguitch, etc.; K46JL-D Panguitch, etc.; K02ON Ticaboo; K040J Ticaboo; K05JS Ticaboo; K07VE Ticaboo; K02IF Tropic & Cannonville; K04IN Tropic & Cannonville; K05FY Tropic & Cannonville; K24HL-D Tropic & Cannonville; K27ID-D Tropic & Cannonville; K29GJ-D Tropic & Cannonville; K33HX-D Tropic & Cannonville; K19GQ-D Tropic, etc.; K21II-D Tropic, etc.; K17HV-D Tropic/Cannonville.

**GARFIELD TV CLUB**

PO Box 436

Jordan, MT 59337

Phone: 406-557-6200

Officer:

George Fitzgerald, Chairman

**LPTV Stations:**

Montana: K06EB Brusett, etc.; K13YD Jordan; K07VA Jordan, etc.; K09HI Jordan, etc.; K11HE Jordan, etc.; K10AU Northfork, etc.; K13HK Sand Springs.

**ENRIQUETA GARZA**

168 Meadowbrook Lane

Apt. B

San Benito, TX 78586

Phone: 956-428-7556

**LPTV Stations:**

Kansas: K34GG Garden City.

**GEORGIA-ALABAMA BROADCASTING INC.**

PO Box 2830

La Grange, GA 30240

Phone: 404-845-8833

Officer:

Sarah Beth Mallory, President

Ownership: Sarah Beth Mallory; Mallory Communications.

Represented (legal): Cole, Raywid & Braverman LLP.

**LPTV Stations:**

Georgia: WCAG-LP La Grange.

**GEORGIA PUBLIC TELECOMMUNICATIONS COMMISSION**

260 14th St. NW

Atlanta, GA 30318

Phone: 404-685-2410

Fax: 404-685-2417

E-mail: [ask@gpb.org](mailto:ask@gpb.org)

Officer:

Richard W. Harrell, Chairman

Ownership: Richard W. Harrell; Ann C. Dorsey; Jeanne R. Ferst; Arthur J. Morris; Cheryl Smith Moultrie; Janice F. Paul; Lowell L. Register, Board Members.

**LPTV Stations:**

Georgia: W13DJ-D Carrollton; W11DD-D Hartwell & Royston; W50AB Hiawassee; W08EG-D Toccoa; W12DK-D Young Harris.

**ETV Stations:**

Georgia: WGTV Athens; WNGH-TV Chatsworth; WMUM-TV Cochran; WJSP-TV Columbus; WACS-TV Dawson; WABW-TV Pelham; WVAN-TV Savannah; WXGA-TV Waycross; WCES-TV Wrens.

**Other Holdings:**

Radio.

**GETHSEMAN BAPTIST CHURCH**

411 Blue Ridge St

Lynchburg, VA 24501

Phone: 434-845-8796

Ownership: Carlton A Duck, Pastor & Trustee.

Represented (legal): Putrese, Hunsaker & Trent PC.

**LPTV Stations:**

Virginia: W04CI Appomattox; W33AD Concord.

**GH BROADCASTING INC.**

2866 Lawnview

Corpus Christi, TX 78404

Phone: 361-882-1414

**LPTV Stations:**

Texas: KTOV-LP Corpus Christi.

**G.I.G. INC.**

PO Box 88336

Sioux Falls, SD 57109

Phone: 605-335-3393

E-mail: [mail@kcpo.tv](mailto:mail@kcpo.tv)

Officer:

Charles D. Poppen, President

**LPTV Stations:**

North Dakota: KVNJ-LP Fargo.

South Dakota: KCPD-LP Sioux Falls.

**RICHARD GILL**

PO Box 270

Pleasant Hill, LA 71065

Phone: 318-352-7628

**LPTV Stations:**

Louisiana: KNTS-LP Natchitoches.

**GLENDIVE BROADCASTING CORP.**

210 S. Douglas St.

Glendive, MT 59330

Phone: 406-365-3377

Fax: 406-365-3378

E-mail:

[webmaster@glendivebroadcasting.com](mailto:webmaster@glendivebroadcasting.com)

Web site: <http://www.kxgn.com>

Officers:

Stephen A. Marks, President

Dan Frenzel, Vice President

Jerry Cook, Secretary

Ownership: Stephen A. Marks. Marks is 88.5% owner of Thunder Bay Broadcasting Corp., see listing.

Represented (legal): Fleischman & Harding LLP.

**LPTV Stations:**

Montana: K13IG Sidney & Fairview.

**Commercial TV Stations:**

Montana: KXGN-TV Glendive; KYUS-TV Miles City.

**Radio Stations:**

North Dakota: KDZN-FM, KXGN (AM) Glendive

**GLEN IRIS BAPTIST CHURCH SCHOOL**

1137 10th Place S

Birmingham, AL 35205

Phone: 205-323-1516

Fax: 205-323-2747

**LPTV Stations:**

Alabama: W15AZ Alabaster; W49AY Birmingham.

**GLOBAL BROADCAST NETWORK INC.**

880 W First St

Ste 306

Los Angeles, CA 90012

Phone: 213-617-0892

Officer:

Kenta Rooks, President

Represented (legal): Dan J. Alpert.

**LPTV Stations:**

Florida: WGZT-LP Key West.

Maine: WGBI-LP Farmington.

**GLOBAL OUTREACH MINISTRY NETWORK INC.**

PO Box 36

Destin, FL 32540

Phone: 850-832-6208

E-mail: [mijubilee@aol.com](mailto:mijubilee@aol.com)

Web site: <http://www.gbn.cc>

Officers:

Michael A. Lee, President

Kimberly D. Lee, Vice President

Branch Offices:

**GBN WGOM 10**

981 Harbor Blvd

3-284

Destin, FL 32541

Phone: 850-832-6208



**GBN WEWA 17**  
604 Marvin St  
Port St Joe, FL 32457  
Phone: 850-340-0584

**GBN TV 29**  
401 14th St NW  
Decatur, AL 35601  
Phone: 800-608-9775

Ownership: Michael A. Lee, 33.3% votes;  
Kimberly D. Lee, 33.3% votes; Victoria  
Anderson, 33.3% votes.

**LPTV Stations:**  
Alabama: WMJN-LP Somerville.  
Florida: WGOM-LP Panama City.

**RICHARD C. & LISA A. GOETZ**  
116 Beaumont Dr.  
Hendersonville, TN 37075  
Phone: 615-826-0792  
Fax: 615-824-3282

E-mail: rickg@rmediasystems.com  
Web site: http://www.rmediasystems.com

**LPTV Stations:**  
Georgia: WDWW-LP Blairsville.  
Hawaii: KHOP-LP Hilo.  
Tennessee: WKRP-LP Alexandria; WRTN-LD  
Nashville; WDLE-LP Pigeon Forge.

**GOLDEN VALLEY ASSOCIATION NO. 2 TRANSLATOR DISTRICT**  
PO Box 181  
Lavina, MT 59046  
Phone: 406-636-2025

Officer:  
Wanda Kalgren, Director  
**LPTV Stations:**  
Montana: K11MB Lavina; K13MR Lavina.

**GOLDEN VALLEY TV ASSOCIATION NO. 1**  
PO Box 163  
Ryegate, MT 59074  
Phone: 406-568-2251

**LPTV Stations:**  
Montana: K06FU Ryegate; K12HB Ryegate.

**DANIEL GOMEZ**  
1629 Old Hickory Trl  
Desoto, TX 75115  
Phone: 214-330-8700

Represented (legal): Dan J. Alpert

**LPTV Stations:**  
Texas: K0BS-LP San Antonio.

**GOOD NEWS TELEVISION**  
8940 Grove Ave  
Berrien Springs, MI 49103-8940  
Phone: 269-473-5274

Officer:  
Ernest F. Herford, President

**LPTV Stations:**  
Michigan: WYGN-LD Berrien Springs; WYGN-LP  
Berrien Springs.

**GRACE FELLOWSHIP CHURCH**  
PO Box 1561  
Orange, TX 77631  
Phone: 409-670-3656

Ownership: Rev. Jerry Brittain; Audrey L.  
Tallent; Carol Tallent; Rev. Richard S.  
Tallent, Dirs..

**LPTV Stations:**  
Texas: K54JK Jasper.

**GRAND COULEE TV INC.**  
PO Box 717  
Grand Coulee, WA 99133

**LPTV Stations:**  
Washington: K12BZ Grand Coulee; K08BY  
Grand Coulee, etc.; K10FV Grand Coulee,  
etc..

**GRASSHOPPER TV ASSOCIATION**  
D L Ranch  
Polaris, MT 59746

**LPTV Stations:**  
Montana: K09MY Grasshopper Valley, etc.;  
K070C Grasshopper, etc..

**CITY OF GRAYLING**  
5900 E. Tudor Rd.  
Anchorage, AK 99507  
Phone: 907-269-5744

Ownership: Community owned--Grayling, AK.

**LPTV Stations:**  
Alaska: K09PC Grayling.

**GRAY TELEVISION INC.**  
126 N Washington St  
Albany, GA 31702-0048  
Phones: 229-888-9390; 404-504-9828  
Fax: 229-888-9374

Web site: http://  
www.graycommunications.com

Officers:  
Hilton Howell, Chief Executive Officer  
Robert S. Prather Jr., President & Chief  
Operating Officer  
James C. Ryan, Senior Vice President & Chief  
Financial Officer  
Robert A. Beizer, Vice President, Law &  
Development  
Jackson S. Cowart IV, Chief Accounting Officer  
& Assistant Secretary  
Martha E. Gilbert, Assistant Vice President,  
Benefits  
Vance F. Luke, Controller & Assistant Secretary

Ownership: Datasouth Computer Corp., 15.25%;  
Bull Run Corp., 10.86%; Robert S. Prather  
Jr., 2.86%; DCC ownership.; Bull Run Corp.;  
BRC ownership.; J. Mack Robinson, 16.67%;  
Samuel R. Shapiro, 10.9%; Robinson-Prather  
Partnership, 7.16%; James W. Busby,  
5.72%; W. James Host, 3.16%.

Represented (legal): Venable LLP.

**LPTV Stations:**  
Colorado: K10LI Canon City; K49JX-D Montrose;  
K50EZ Montrose; K57CB Romeo, etc..  
Kansas: K30GD Great Bend; K25CV Hays;  
K38GH Russell; K51GC Salina.  
Nebraska: K30FV-D Cambridge; K24HG-D  
Cozad; K28GC-D Gothenburg; K32HI-D  
Neligh; K25GM-D Newport; K25KA-D North  
Platte; K43FX-D O'Neill.  
Nevada: K12IX Austin; K49CK-D Stead &  
Lawton.  
New Hampshire: K33FF-D Wallace.  
Texas: K02EQ Paris.  
Virginia: WAHU-CA Charlottesville; WAHU-LD  
Charlottesville; WVAV-LD Charlottesville.  
West Virginia: W16CE Charleston.  
Wisconsin: W57AR Sayner & Vilas County;  
W42DH-D Sayner/Vilas County.

**Commercial TV Stations:**  
Alabama: WTVY Dothan.  
Colorado: KKTV Colorado Springs; KKCO  
Grand Junction.  
Florida: WJHG-TV Panama City.  
Georgia: WRDW-TV Augusta; WCTV Thomas-  
ville; WSWG Valdosta.  
Illinois: WIFR Freeport.  
Indiana: WNDU-TV South Bend.  
Kansas: KLBV Colby; KUPK-TV Garden City;  
WIBW-TV Topeka; KAKE-TV Wichita.  
Kentucky: WBKO Bowling Green; WYMT-TV  
Hazard; WKYT-TV Lexington.  
Michigan: WILX-TV Onondaga.  
Mississippi: WTKO-TV Meridian.  
Nebraska: KGIN Grand Island; KOLN Lincoln;  
WOWT-TV Omaha.

Nevada: K0LO-TV Reno.  
North Carolina: WITN-TV Washington.  
Tennessee: WVLT-TV Knoxville.  
Texas: KBTX-TV Bryan; KXII Sherman; KWTV-TV  
Waco.  
Virginia: WCAV Charlottesville; WHSV-TV  
Harrisonburg.  
West Virginia: WSAZ-TV Huntington; WTAP-TV  
Parkersburg.  
Wisconsin: WEAU-TV Eau Claire; WMTV-TV  
Madison; WSAW-TV Wausau.  
**Radio Stations:**  
Colorado: KRYD-FM

**GREATER COPPER VALLEY COMMUNICATIONS INC.**  
HC01 Box 1942  
Glennallen, AK 99588  
Phone: 907-822-4051

Officer:  
Randall Struck, President

**LPTV Stations:**  
Alaska: K09TU Lake Louise, etc.; K11RJ Lake  
Louise, etc..

**GREATER LOUISVILLE COMMUNICATIONS**  
4300 Outer Loop  
Suite 10  
Louisville, KY 40219  
Phone: 502-966-0624

Officers:  
Greg Kunz, Chairman  
Richard H. Williams, Chief Executive Officer  
Ken Karaszkiwicz, Chief Financial Officer

Branch Office:  
**Cascade Broadcasting**  
100 Dickinson  
Suite 270  
Chaddsford, PA 19317  
Phone: 610-558-2500

**LPTV Stations:**  
Kentucky: W248W Louisville.

**GREAT OAKS BROADCASTING CORP.**  
914 N. Foster Dr.  
Baton Rouge, LA 70806  
Phone: 225-928-3146  
Fax: 225-928-5097

Officers:  
Louis (Woody) Jenkins, Chairman & Chief  
Executive Officer  
Diane Jenkins, President

Ownership: Louis Jenkins, 51%; Tammy  
Trahan-Willeford, 1%; remainder undisclosed.

**LPTV Stations:**  
Louisiana: KMNO-LP Monroe.

**GREAT PLAINS TELEVISION NETWORK LLC**  
110 S. Main  
Suite 800  
Wichita, KS 67202  
Phone: 316-267-8660

Officers:  
Kyle C. Bauer, President  
Kent L. Moore, Vice President  
Thomas Bowles, Secretary-Treasurer

Ownership: Thomas Bowles, 25%; S. Bismarck  
Brackett, 25%; Kent L. Moore, 25%; Taylor  
Communications Inc., 25%; TCI ownership;  
Kyle C. Bauer, Secy.-Treas., 40%; Walter  
Lent Lips, Pres., 40%; Scott Patterson,  
V.P., 20%.

**LPTV Stations:**  
Kansas: KGPT-CA Wichita.

**GREENBELT TV TRANSLATOR SYSTEM INC.**  
1905 Palo Duro Dr  
PO Box 397  
Memphis, TN 79245  
Phone: 806-259-2879  
E-mail: acruze@valornet.com

**LPTV Stations:**  
Texas: K27BZ Wellington, etc.; K298H  
Wellington, etc.; K31BZ Wellington, etc.;  
K33CF Wellington, etc..

**GREENBRIER VALLEY TV LLC**  
1107 Pocahontas Ave.  
Ronceverte, WV 24970  
Phone: 304-645-5210

Officer:  
Joe Sharp, Manager

Ownership: Joe Sharp, 80%; Thomas C.  
Syner, 20%.

Represented (legal): Shainis & Peltzman  
Chartered.

**LPTV Stations:**  
West Virginia: W62DF Clarksburg.

**R. M. GREENE INC.**  
PO Box 130  
2400 Sportsman Dr.  
Phenix City, AL 36867  
Phone: 334-298-7000  
Fax: 334-298-0833  
Web site: http://www.ctvea.net/  
Officers:  
Roy M. Greene, Chairman  
Lynne G. Frakes, President  
Vicki Abbot, Chief Operating Officer

**LPTV Stations:**  
Alabama: W06BH Phenix City, etc..

**Cable Systems:**  
ALABAMA: PHENIX CITY.

**THOMAS H. GREENE JR.**  
State Rd. 53 S  
Madison, FL 32340  
**LPTV Stations:**  
Florida: W03AO Madison.

**GREEN RIVER CITY TV**  
PO Box 620  
Green River, UT 84525  
Phone: 435-381-5678  
E-mail: bmills1@ecso.com

**LPTV Stations:**  
Utah: K02BU Green River; K04BR Green River;  
K05BK Green River; K07OV Green River;  
K09CX Green River; K11DD Green River;  
K13DB Green River; K15HH-D Green River;  
K16HD-D Green River; K17HW-D Green  
River; K36FX Green River; K38GP Green  
River; K41JS-D Green River; K42HP-D Green  
River; K43KG-D Green River; K44IK-D Green  
River; K45JV-D Green River; K47KX-D Green  
River.

**GREENTV CORP.**  
PO Box 348  
2539 N. Hwy. 67  
Sedalia, CO 80135  
Phone: 303-688-5162

Officers:  
David M. Drucker, Chairman, President &  
Chief Executive Officer  
Penny Drucker, Secretary-Treasurer  
Ownership: David M. Drucker. Drucker also  
has interest in Cayo Hueso Networks LLC,  
Denver Digital Television LLC, Echonot Corp.  
& Ketchikan TV LLC, see listings.

Represented (legal): Rini Coran PC.  
**LPTV Stations:**  
 Alaska: KXLJ-LD Juneau; K17GQ Kodiak.

**GT ACQUISITIONS I LLC**

Box Ski  
 Alta, WY 83515  
 Phone: 307-353-2300  
 Officer:  
 Larry H. Williamson, President  
 Represented (legal): Wormble, Carlyle, Sandridge & Rice.  
**LPTV Stations:**  
 Idaho: K07QC Driggs; K05GU Driggs, etc..

**GULF-CALIFORNIA BROADCAST CO.**

42-650 Melanie Place  
 Palm Desert, CA 92211  
 Phone: 760-773-0342  
 Officers:  
 David Bradley Jr., Chairman  
 John Kuenekse, President, Broadcasting  
 Bob Allen, Chief Executive Officer & Executive Vice President  
 Lyle Leimkuhler, Secretary-Treasurer & Chief Financial Officer  
 Ownership: David Bradley; Hank Bradley.  
**LPTV Stations:**  
 Arizona: KESE-LP Yuma.  
 California: KUNA-LP Indio; KCWQ-LP Palm Springs.

**GUNNISON COUNTY METROPOLITAN RECREATION DISTRICT**

PO Box 1369  
 Gunnison, CO 81230  
 Phone: 970-641-8725  
 E-mail: admin@gcmetrec.com  
 Web site: http://www.gcmetrec.com  
 Officers:  
 Paul Wayne Foreman, Chairman  
 Jerry Vosburg, President  
 Peter Kennel, Secretary-Treasurer  
 Ownership: State-owned.

**LPTV Stations:**  
 Colorado: K06AM Cimarron; K12AK Crested Butte; K30EJ Crested Butte; K45CY Crested Butte South; K49BW Crested Butte South; K04GS Crested Butte, etc.; K10AK Crested Butte, etc.; K41AH Crested Butte, etc.; K43AH Crested Butte, etc.; K47BL Crested Butte, etc.; K03EY Doyleville; K62DP Gateview; K02IK Gateview, etc.; K02GH Grand Junction; K02LY-D Gunnison; K04DH-D Gunnison; K06HN-D Gunnison; K07BE-D Gunnison; K09TH-D Gunnison; K11AT-D Gunnison; K13AV-D Gunnison; K14NF-D Jacks Cabin; K20JW-D Jacks Cabin; K16DR Jack's Cabin; K18IQ-D Jack's Cabin; K41DU Parlin, etc.; K61DC Parlin, etc.; K63CX Parlin, etc.; K36GQ Parlin-Doyleville; K39DC Parlin-Doyleville; K05JT Pitkin; K15ED Pitkin; K17GC Pitkin; K19DS Pitkin; K21EF Pitkin; K23DX Pitkin; K43EG Pitkin; K08JZ Pitkin & Ohio; K10MA Pitkin & Ohio; K12AL Pitkin, etc.; K09WB Powderhorn Valley; K12LX Powderhorn Valley; K46DB Sapinero; K48EF Sapinero; K02NV Sargents; K04OF Sargents; K06NG Sargents; K07VH Sargents; K11TJ Sargents; K33KE-D Sargents; K45KT-D Sargents; K47LZ-D Sargents; K49KR-D Sargents; K51DI-D Sargents.

**GUYMON TV TRANSLATOR INC.**

PO Box 613  
 Guymon, OK 73942  
 Phone: 580-338-1015  
 Officer:  
 Steve Smith, President

**LPTV Stations:**  
 Oklahoma: K30FY Guymon; K57HY Guymon; K59GF Guymon; K63DM Guymon.

**HAGERMAN TRANSLATOR DISTRICT**

444 N State St  
 PO Box 223  
 Hagerman, ID 83332  
 Phone: 208-837-6063  
 E-mail: maladidaho@yahoo.com  
**LPTV Stations:**  
 Idaho: K29GV-D Hagerman; K311F-D Hagerman; K41JF-D Hagerman; K47JW-D Hagerman; K49IT-D Hagerman.

**HALL COUNTY**

PO Box 1968  
 Grand Island, NE 68802  
 Phone: 308-385-5444  
 Fax: 308-385-5486  
 Web site: http://www.hallcountyne.gov  
**LPTV Stations:**  
 Nebraska: K56FC Grand Island.

**TIMOTHY K. HALL**

PO Box 7519  
 Santa Monica, CA 90406  
 Phone: 310-394-7761  
**LPTV Stations:**  
 South Carolina: WWSC-LP Myrtle Beach.

**H & R PRODUCTION GROUP LLC**

Rte. 106  
 PO Box 574  
 Belmont, NH 3220  
 Phone: 603-267-7778  
**LPTV Stations:**  
 Florida: WBWP-LP West Palm Beach.

**HANSFORD COUNTY TRANSLATOR SYSTEM**

PO Box 827  
 Gruver, TX 79040  
 Phone: 806-736-0454  
 Officer:  
 E J Riley, President  
**LPTV Stations:**  
 Texas: K38BU Gruver; K40DD Gruver; K42CF Gruver; K44CC Gruver.

**HAPA MEDIA PROPERTIES LLC**

PO Box 513  
 Glenview, IL 60025  
 Phone: 847-209-2705  
 Web site: http://www.hapamediaprop.com  
 Officer:  
 Kevin J. Bae, President & Manager  
 Represented (legal): Jeffrey L. Timmons.  
**LPTV Stations:**  
 Pennsylvania: WLEP-LP Erie.  
**Other Holdings:**  
 See KM Communications & Pocatello Channel 15 LLC.

**MARY E. HARDERS**

926 N. Beach  
 Wahoo, NE 68066  
 Phone: 402-443-3000  
**LPTV Stations:**  
 Nebraska: K45GS North Platte.

**ROGER E. HARDERS**

530 N. Broadway  
 PO Box 93  
 Wahoo, NE 68066  
 Phones: 402-443-3000; 402-443-3198

**LPTV Stations:**  
 Nebraska: K55HX Columbus/Fremont.

**JOSEPH H. HARPOLE SR.**

1200 Bishop St.  
 PO Box 709  
 Union City, TN 38261  
 Phone: 901-885-3341  
**LPTV Stations:**  
 Tennessee: WUWT-CD Union City.  
**Other Holdings:**  
 Microwave holdings.

**HARPSWELL COMMUNITY BROADCASTING CORP.**

PO Box 99  
 10 Community Dr  
 Harpswell, ME 4079  
 Phone: 207-833-2363  
 E-mail: htv14@harpswelltv.org  
 Web site: http://www.harpswelltv.org  
**LPTV Stations:**  
 Maine: W14DA Harpswell.

**HARRISON COMMUNITY CLUB**

PO Box 156  
 Harrison, NE 69346  
**LPTV Stations:**  
 Nebraska: K09PW Harrison.

**HARRON COMMUNICATIONS LP**

70 E. Lancaster Ave.  
 Frazer, PA 19355  
 Phone: 610-644-7500  
 Fax: 610-993-1100  
 E-mail: lstuchell@harron.com  
 Web site: http://www.harron.com  
 Officers:  
 James J Bruder Jr., Chairman & Chief Executive Officer  
 Thomas M Marturano, President & Chief Operating Officer  
 Ryan F Pearson, Executive Vice President & General Counsel  
 Shawn P Flannery, Chief Financial Officer & Treasurer  
 Steve A Murdough, Vice President, Operations  
 Joshua S Barstow, Vice President, Advanced Services  
 Linda C Stuchell, Vice President, Programming & Marketing  
 Constance S Prince, Chief Administrative Officer  
**LPTV Stations:**  
 Pennsylvania: WYLN-LP Hazleton; W67DE Newport; W05BG Williamsport; W62CS Williamsport.

**Cable Systems:**  
 ALABAMA: RED BAY.  
 CONNECTICUT: NEW LONDON.  
 MAINE: SANFORD.  
 MARYLAND: ST. MARY'S COUNTY.  
 MISSISSIPPI: ABERDEEN; AMORY; ASHLAND; BALDWYN; BOONEVILLE; BRUCE; CALHOUN CITY; CARTHAGE; COFFEEVILLE; FOREST; HICKORY FLAT; HOLLY SPRINGS; IUKA; KOSCIUSKO; MABEN; NETTLETON; NEW ALBANY; OXFORD; PHILADELPHIA; PONTOTOC; POTTS CAMP; RALEIGH; STARKVILLE.  
 NEW HAMPSHIRE: BELMONT; ROCHESTER.  
 PENNSYLVANIA: BERWICK; POCONO; SCHUYLKILL TWP.; SPRUCE CREEK TWP.; SUGAR GROVE; THREE SPRINGS.  
 SOUTH CAROLINA: BENNETTSVILLE.  
 VIRGINIA: BOWLING GREEN; COLONIAL BEACH; KING GEORGE; LANCASTER COUNTY; MIDDLESEX COUNTY; NORTHUMBERLAND COUNTY; TAPPAHANNOCK; WARSAW.  
**Other Holdings:**  
 Boston Ventures communications equity firm.

**HARVEST MINISTRIES INTERNATIONAL**

PO Box 688  
 Crestview, FL 32536  
 Phone: 850-682-3900  
 Officer:  
 Rev. William B. Franklin, President  
**LPTV Stations:**  
 Florida: WGOX-LP Santa Rosa Beach.

**JULIET R. HARVEY**

PO Box 6386  
 Kahului, HI 96733  
 Phone: 808-877-4990  
**LPTV Stations:**  
 Hawaii: KAMN-LP Wailuku.

**SHAHRAM HASHEMIZADEH**

4570 Van Nuys Blvd  
 Ste 234  
 Sherman Oaks, CA 91403  
 Phone: 818-339-9575  
 Web site: http://www.mellitv.com  
**LPTV Stations:**  
 California: K33DK Lucerne Valley.

**HAWAII PUBLIC TELEVISION FOUNDATION**

PO Box 11673  
 Honolulu, HI 96828  
 Phone: 808-973-1000  
 Fax: 808-973-1090  
 E-mail: email@pbshawaii.org  
 Web site: http://www.pbshawaii.org  
 Officers:  
 Neil J. Hannahs, Chairman  
 Mike McCartney, President & Chief Executive Officer  
 Ed McNulty, Vice President, Programming  
 Rick Tsujimura, Secretary  
 Robert A. Alm, Treasurer  
 Karen Yamamoto, Chief Financial Officer  
**LPTV Stations:**  
 Hawaii: K63AZ Anahola; K67BA Hakalau; K68BE Hanalei, etc.; K04FE Hilo; K28JV-D Hilo; K63AI Kaunakani; K62AQ Kilauea; K56BD Kilauea Military Camp; K67AV Lihue; K63BB Naalehu, etc.; K69CF South Point; K28JM-D Waimea; K66AY Waipake.

**ETV Stations:**  
 Hawaii: KHET Honolulu; KMEB Wailuku.

**CITY OF HAZEN**

PO Box 717  
 Hazen, ND 58545  
 Phone: 701-748-2550  
 Officer:  
 Steve Provorp, City Planner  
**LPTV Stations:**  
 North Dakota: K07JA Hazen; K09JR Hazen; K11QD Hazen.

**HEARST-ARGYLE TELEVISION INC.**

300 W 57th St  
 39th Fl  
 New York, NY 10019  
 Phone: 212-887-6800  
 Fax: 212-887-6875  
 Web site: http://www.hearsttelevision.com  
 Officers:  
 Frank A Bennack Jr, Vice Chairman, Hearst Corporation  
 David J Barrett, President & Chief Executive Officer  
 Roger Keating, Senior Vice President, Digital Media  
 Philip M. Stolz, Senior Vice President  
 Brian Bracco, Vice President, News



Jonathan C. Mintzer, Vice President, General Counsel & Corporate Secretary

Ownership: Hearst Broadcasting Inc.; HBI ownership;; Hearst Holdings Inc.; HHI ownership;; The Hearst Corp.; THC ownership;; Stock is vested in trust with 13 trustees..

Represented (legal): Clifford Chance; Brooks, Pierce, McLendon, Humphrey & Leonard LLP.

**LPTV Stations:**

Arizona: K10IN Chinle; K63AE Many Farms, etc..

Colorado: K45DH Durango.

Georgia: W06AE Clayton, etc..

Hawaii: K51BB Lihue.

New Hampshire: W27BL Berlin; W26CQ Colebrook; W38CB Littleton; WMUR-LP Littleton.

New Mexico: K34CR Alamogordo, etc.; K10CG-D Aztec & Cedar Hill; K09JJ Bloomfield, etc.; K49CZ Caballo; K66AE Coffax; K65FJ Crownpoint; K51DS-D Deming; K28ER Dulce & Lumberton; K19CM Farmington; K62CR Farmington; K08JW Gallup; K67BP Gallup; K11EV Grants, etc.; K12NH Hobbs; K66EE Horse Springs; K09AJ Las Vegas; K61CN Lordsburg; K57BR Montoya & Newkirk; K16CH Raton, etc.; K120C Red River; K13RK-D Roswell; K62AL Roswell; K20GU Ruidoso, etc.; K08KX Taos; K60DD Tierra Amarilla.

North Carolina: W08BH Andrews, etc.; W11AX Bat Cave, etc.; W05AR Bryson City, etc.; W09AS Burnsville; W11AU Canton, etc.; W10AL Cherokee, etc.; W03AK Ela, etc.; W06AJ Franklin; W42DR-D Marion; W10AK Spruce Pine; W02AF Sylva, etc.; W11AH Tryon & Columbus.

Vermont: W65AM White River Junction.

**Commercial TV Stations:**

Arkansas: KHOG-TV Fayetteville; KHBS Fort Smith.

California: KCRA-TV Sacramento; KSBW Salinas; KQCA Stockton.

Florida: WKCF Clermont; WESH Daytona Beach.

Hawaii: KHVO Hilo; KITV Honolulu; KMAU Wailuku.

Iowa: KCCI Des Moines.

Kentucky: WLKY-TV Louisville.

Louisiana: WDSU New Orleans.

Maine: WMTW Poland Spring.

Maryland: WBAL-TV Baltimore.

Massachusetts: WCVB-TV Boston.

Mississippi: WAPT Jackson.

Missouri: KMBC-TV Kansas City.

Nebraska: KETV Omaha.

New Hampshire: WMUR-TV Manchester.

New Mexico: KOAT-TV Albuquerque; KOCT

Carlsbad; KOVT Silver City.

New York: WPTZ North Pole.

North Carolina: WXII-TV Winston-Salem.

Ohio: WLWT Cincinnati.

Oklahoma: KOCO-TV Oklahoma City.

Pennsylvania: WGAL Lancaster; WTAE-TV Pittsburgh.

South Carolina: WYFF Greenville.

Vermont: WNNE Hartford.

Wisconsin: WISN-TV Milwaukee.

**Radio Stations:**

Maryland: WBAL (AM), WIYY (FM) Baltimore

**HEIRLOOM MINISTRIES INC.**

PO Box 65

Elliottsburg, PA 17024

Phone: 717-582-8274

E-mail: heirloom41088@embarqmail.com

Web site: http://www.heirlooministries.org

**LPTV Stations:**

Pennsylvania: W12CA Elliottsburg; W188C

Middleburg.

**JAMES R & CAROL C HENDERSON**

177 Henderson Rd

Decatur, AL 35603

Phone: 256-337-0826

E-mail: emmanueljr@bellsouth.net

**LPTV Stations:**

Alabama: WMJN-LP Somerville.

**HERO BROADCASTING LLC**

14450 Commerce Way

Miami Lakes, FL 33016

Phone: 305-863-5700

**Officers:**

Robert Behar, President & Chief Executive Officer

Marisol Messir, Chief Financial Officer

Ownership: Robert Behar, votes, 70.6% assets.

Represented (legal): Dow Lohnes PLLC.

**LPTV Stations:**

Arizona: KEJR-LD Phoenix; KEJR-LP Phoenix.

**Commercial TV Stations:**

Arizona: KMOH-TV Kingman.

California: KBEH Oxnard.

**HE'S ALIVE BROADCASTING ASSN.**

PO Box 19039

Spokane, WA 99219-9039

Phones: 509-622-4780; 509-838-2761

Fax: 509-838-4882

E-mail: manager@kxhatv.com

Web site: http://www.kxhatv.com

**Officers:**

Marlo E. Fralick, Vice President

Tom Katsma, Secretary

Wayne House, Treasurer

Ownership: Non-profit corp.--Spokane, WA.

**LPTV Stations:**

Washington: KHBA-LD Spokane.

**EDWARD J. & MADGE E. HESS**

6985 Cane Lane

Valley Springs, CA 95252

Phone: 209-722-1976

**LPTV Stations:**

Michigan: W25CU Traverse City.

**HIGHLAND PARK BROADCASTING LP**

160 Victor St

Highland Park, MI 48203

Phone: 313-868-6612

Fax: 313-868-8725

E-mail: info@tv33whpr.com

Web site: http://tv33whpr.com

**LPTV Stations:**

Michigan: W33BY Dearborn.

**HIGH PLAINS BROADCASTING LLC**

19031 Rd P

Kismet, KS 67859

Phone: 620-510-1151

**E-mail:**

feedback@highplainsbroadcasting.com

Web site: http://

www.highplainsbroadcasting.com

Ownership: James H. Martin, Pres..

Represented (legal): Pillsbury Winthrop Shaw

Pittman LLP.

**LPTV Stations:**

Utah: KUWB-LP Bloomington; K40HS-D Duchesne; K43JF-D Manti/Ephraim; K14LW Myton; K17GT-D Price; K24GK Salina; K48JD Santa Clara & Washington; K511C-D Spring Glen.

Wyoming: K28DV Evanston; K31FW Mountain View; K45IA Rock Springs.

**Commercial TV Stations:**

California: KGET-TV Bakersfield; KGPE Fresno; KFTY Santa Rosa.

Florida: WTEF-TV Jacksonville.

Texas: WQAI-TV San Antonio.

Utah: KUCW Ogden.

**HILLSBORO TV ASSOCIATION**

PO Box 485

Hillsboro, NM 88042

**LPTV Stations:**

New Mexico: K02IP Hillsboro; K06DX Hillsboro;

K08LP Hillsboro; K11HB Hillsboro.

**HILLTOP CHURCH INC.**

250 W Nopah Vista Ave

Pahrump, NV 89060

Phone: 775-751-1600

E-mail: vern@hipvip.org

**Officer:**

Kelly Miller, CEO

**LPTV Stations:**

Nevada: KHMP-LD Las Vegas; KPVT-LP

Pahrump.

**MYRON K. HINES**

8317 W. Alternate 98

Suite 23

Panama City, FL 32407

**LPTV Stations:**

South Carolina: W35AY Hilton Head Island.

**HINSDALE COUNTY CHAMBER OF COMMERCE**

Lake City, CO 81235

Phone: 970-944-2527

E-mail: info@lakecity.com

Web site: http://

www.hinsdalecountycolorado.us

**Officer:**

Alena Haskell, Information Contact

**LPTV Stations:**

Colorado: K04HG Lake City; K10EA Lake City;

K12KV Lake City.

**HINSDALE TV CLUB**

PO Box 296

Hinsdale, MT 59241

Phone: 406-364-2271

**Officer:**

Jim Tollefson, Secretary

**LPTV Stations:**

Montana: K05JZ Hinsdale; K10JK Hinsdale;

K13JO Hinsdale & rural area (north); K07DI

Rock Creek, etc..

**HINSDALE TV DISTRICT**

PO Box 278

Hinsdale, MT 59241

Phone: 406-364-2241

**Officer:**

Tom Fisher, Chairman

**LPTV Stations:**

Montana: K42FP Hinsdale.

**HISPANIC CHRISTIAN COMMUNITY NETWORK INC.**

8500 N Stemmons Fwy

Ste 5050

Dallas, TX 75247-3807

Phone: 214-879-0081

E-mail: cesarguel@hccninc.com

Web site: http://www.hccninc.com

**Officer:**

Cesar Guel, President

**LPTV Stations:**

Arizona: K30IP Littlefield; KRPO-LP Quartzsite;

KYPO-LP Tacna.

Arkansas: K11VO Fulton; KZTE-LP Fulton.

Florida: WHDY-LP Panama City.

Indiana: WUVI-LP West Lafayette.

Iowa: KXWL-LP Keokuk.

Kansas: KGKC-LP Topeka; KQKC-LP Topeka.

Kentucky: W09CQ Jamestown; WESL-LP

Jamestown.

Maryland: WNDC-LP Salisbury; WNGA-LP Salisbury.

Michigan: W11CZ Escanaba.

Mississippi: WGVI-LP Hattiesburg; W04DE

Laurel; W68DX Laurel.

Missouri: K05LU Jefferson City; K09XZ

Lewistown; K05LY Moberly.

Nevada: K30IG Carrara; K13YU Tonopah.

Oklahoma: KEGG-LP McAlester.

Texas: KJTN-LP Abilene; KZAB-LP Abilene;

K53DX Big Spring; KHFW-LD Denison; KQFW-

LD Denison; KSPW-LD Gainesville; K66GG

Odessa; K23IA San Angelo; KSAD-LP San

Angelo; KZHO-LD Victoria; KYWF-LP Wichita

Falls; K23HF Woodville.

Utah: K46IC Price; K48JE Price.

Virginia: WIVC-LP Charlottesville; W08DY

Harrisonburg.

**HIS WORD BROADCASTING CO.**

640 Elwood Court

Eugene, OR 97401

Phone: 541-342-7474

E-mail: jhorm@hotmail.com

**Officers:**

John H. Horn, President

Dennis B. Walen, Secretary-Treasurer

Ownership: Floyd Dixon; Dan Holt; John H.

Horn; Charles Marshall; Dennis B. Walen,

20% each.

**LPTV Stations:**

Oregon: K38JK-D Eugene.

**HOAK MEDIA LLC**

500 Crescent Ct

Ste 220

Dallas, TX 75201

Phone: 972-960-4896

E-mail: edv@hoak.net

Web site: http://www.hoakmedia.com

**Officers:**

James M. Hoak, Chairman

Eric Van den Branden, President & Manager

Kelly Slayton, Secretary

Ownership: James M. Hoak, 30.3% votes;

9.3% assets; Centennial Hoak Media Inc.,

36.4% votes, 11.4% assets; Columbia Hoak

Partners III Inc., 26.2% votes, 8.2% assets;

Columbia Hoak Partners III LLC, 5.1%

votes, 1.6% assets; Lanny Martin, 1.3%

votes, 0.4% assets; Charles A. Anderson,

0.3% votes, 0.1% assets; Richard A.

Anderson, 0.3% votes, 0.1% assets; Hoak

& Co., 0.1% votes; CHMI ownership;;

Duncan T. Butler Jr., 25% votes, 15%

assets; Steven C. Halsted, 25% votes,

17% assets; David C. Hull Jr., 25% votes,

15% assets; Jeffrey H. Schutz, 25%

votes, 15.25% assets; CHPIII & CHPIII

ownership;; James B. Fleming Jr., 33.3%

votes, 11.21% assets; R. Philip Hergert

III, 33.3% votes, 15.7% assets; Harry F.

Hopper III, 33.3% votes, 27.67% assets;

HAC ownership;; James M. Hoak, Chmn.,

10%; Nancy J. Hoak, 90%.

Represented (legal): Akin, Gump, Strauss,

Hauer & Feld LLP.

**LPTV Stations:**

Florida: WMBB Panama City.  
 Louisiana: KALB-TV Alexandria; KNOE-TV Monroe.  
 Nebraska: KHAS-TV Hastings; KNOP-TV North Platte.  
 North Dakota: KFVR-TV Bismarck; KQCD-TV Dickinson; KVLV-TV Fargo; KMOT Minot; KUMV-TV Williston.  
 South Dakota: KABY-TV Aberdeen; KPRY-TV Pierre; KSFY-TV Sioux Falls.  
 Texas: KAUZ-TV Wichita Falls.  
**Radio Stations:**  
 Louisiana: KNOE-AM-FM Monroe

**HOLSTON VALLEY BROADCASTING CORP.**

222 Commerce St  
 Kingsport, TN 37660  
 Phone: 423-246-9578  
 Fax: 423-246-6261  
 E-mail: charlie@hvbgroup.com  
 Web site: http://www.hvbgroup.com

**Officers:**  
 William M. Boyd, Chairman  
 George E. DeVault Jr., President  
 Joseph D. Fontana, Senior Vice President  
 Janet L. Bragg, Secretary  
 Bette Lawson, Treasurer  
**Ownership:** William M Boyd, 31.25%; George E. Devault Jr., 0.84%; N. David Widener, Dir., 0.84%; Joseph D. Fontana, 0.42%; Walter P. Nelson, Dir., 0.33%; Hugh N. Boyd (Deceased) Trust, William M. Boyd & Thomas J. McGrath, Trustees, 37.09%; Ruth O'Day Ridder (Deceased) Trust, William M. Boyd, Trustee, 10.32%.

Represented (legal): Wiley Rein LLP; Cordon & Kelly.

**LPTV Stations:**

Kentucky: WAPM-CA Lynch & Benham.  
 Tennessee: WAPG-CA Greeneville & Blackwater, VA; WAPK-CA Kingsport; WKPT-LP Kingsport; WOPI-CA Kingsport.  
 Virginia: WAPW-CA Abingdon; WKIN-LP Gate City, etc.; WAPV-LP Honaker; WMEV-LP Pennington Gap; WLFBC-CA Wytheville, etc..

**Commercial TV Stations:**

Tennessee: WKPT-TV Kingsport.

**Radio Stations:**

Tennessee: WOPI (AM) Bristol; WKPT (AM), WTFM (FM) Kingsport  
 Virginia: WMEV-AM-FM Marion

**VILLAGE OF HOLY CROSS**

5900 E. Tudor Rd.  
 Anchorage, AK 99507  
 Phone: 907-269-5744  
 E-mail: john.lynn@alaska.gov  
**LPTV Stations:**  
 Alaska: K09NJ Holy Cross.

**HONEY LAKE COMMUNITY TV CORP.**

2301 Main St.  
 Susanville, CA 96130  
 Phone: 530-257-9625  
 E-mail: marshall@psln.com

**Officers:**  
 Tom Brown, President

**LPTV Stations:**

California: K34KK-D Litchfield; K46HL Litchfield; K48DI Litchfield; K50HJ Litchfield; K19GA Susanville & Herlong; K17HE Susanville, etc.; K31IE Susanville, etc.; K36HH Susanville, etc.; K38IU Susanville, etc.; K42GV Susanville, etc..

**HOOPER BAY CITY COUNCIL**

5900 E Tudor Rd  
 Anchorage, AK 99507  
 Phone: 907-269-5744

E-mail: cityhpb@yahoo.com  
 Web site: http://www.commerce.state.ak.us/dca/commdb/CIS.cfm?comm\_boro\_name=Hooper%20Bay  
**LPTV Stations:**  
 Alaska: K07QD Hooper Bay.

**HOSANNA APOSTOLIC MINISTRIES BROADCASTING CORP.**

2605 Hyacinth Dr  
 Mesquite, TX 75181  
 Phone: 520-971-9274  
**Officers:**  
 Gaspar Cota, President  
 Represented (legal): Dan J. Alpert.

**LPTV Stations:**

Florida: W28CP Summerland Key.  
 Indiana: WUVI-LP West Lafayette.  
 Kansas: KQKC-LP Topeka.  
 Oklahoma: KEGG-LD McAlester; KEGG-LP McAlester.  
 Texas: KLAO-LP Corpus Christi; K44GW-D Hereford; K23HF Woodville.  
 Virginia: WIVC-LP Charlottesville.  
 Wyoming: K14LV Cheyenne.

**HOT SPRINGS TV DISTRICT**

PO Box 154  
 Hot Springs, MT 59845  
 Phone: 406-741-2353

**Officers:**

Bev Bangen, Secretary-Treasurer

**LPTV Stations:**

Montana: K111L-D Bitterroot Range, etc.; K05AH-D Hot Springs; K45DQ-D Hot Springs.

**HOWARD TV CLUB**

Rosebud County Courthouse  
 Forsyth, MT 59327-0047  
 Phone: 406-346-2251

E-mail: rcc@rangeweb.net

**Officers:**

Daniel D. Watson, Secretary & Treasurer

**LPTV Stations:**

Montana: K10AJ Howard.

**HTV/HTN/HAWAIIAN TELEVISION NETWORK LTD.**

PO Box 1239  
 Kula, HI 96790  
 Phone: 808-878-1770

**Officers:**

C. T. Ryder, Chairman

John Roth, Secretary

**Ownership:** C. T. Ryder, 91.4%; Lisa Hawley, 1.1%; Stanley S Gima, 0.4%; Alfred S Gima, 0.4%; ETV/Hawaii/Elephant Television Inc., 3.9%; , others with less than 1.1% each.

Represented (legal): Irwin, Campbell & Tannenwald PC.

**LPTV Stations:**

Hawaii: KHLU-LP Honolulu.

**HUBBARD BROADCASTING INC.**

3415 University Ave.  
 St. Paul, MN 55114  
 Phone: 651-642-4212

Fax: 651-642-4103

E-mail: promotion@kstp.com

**Officers:**

Stanley S. Hubbard, Chairman, President & Chief Executive Officer

Virginia Hubbard Morris, President, Radio Group

Gerald D. Deeney, Vice President

Robert W. Hubbard, Vice President & President, Television Group

Stanley E. Hubbard II, Vice President & President, Hubbard Media Group

John Soucheray, Vice President & General Manager, Hubbard Radio Network

Ronald L. Lindwall, Vice President & Chief Financial Officer

John Mayasich, Vice President, Public Affairs

Harold Crump, Vice President, Corporate Affairs

Kathryn Hubbard Rominski, Secretary

James A. Bamum, Deputy General Counsel

**Ownership:** Stanley E. Hubbard Grandchildren's Trust, Stanley S. Hubbard, Trustee, 27.61%; Stanley S. Hubbard Trust, Stanley S. Hubbard, Trustee, 17.83%; Stanley E. Hubbard Residuary Trust, Stanley S. Hubbard, Trustee, 16.57%; Stanley S. Hubbard, 15.25%; Stanley E. Hubbard, 6.2%; Kathryn H. Rominski, 6.2%; Julia D. Coyte, 3.44%; Robert W. Hubbard, 3.44%; Virginia H. Morris, 3.44%.

Represented (legal): Holland & Knight LLP.

**LPTV Stations:**

Arizona: K08HQ Chinle; K09XH Ganado; K43GQ Klagnetoh; K49ET Many Farms.  
 Colorado: K46FM Bayfield; K50IV Cortez; K25GE Durango; K40GE Pagosa Springs; K63AN Romeo; K49JW-D Romeo, etc..  
 Massachusetts: W38DL-D Adams; W28DA-D Pittsfield.  
 Minnesota: K28DD Bemidji; K16BQ Brainerd; K32FY Park Rapids; K17FE Wadena; K30FZ Willmar.  
 New Mexico: K31GJ Alamogordo; K20HA Caballo; K30GM Capitan & Ruidoso; K45GJ Carlsbad; K51CN Carizozo; K56EH Cebolla; K16EX Clovis; K30GJ Colfax; K28GT Crownpoint; K35GY Cuba; K48HL-D Datil/ Horse Springs; K41FM Deming; K30EK Dulce & Lumberton; K31GC Forrest, etc.; K48GD Gallina; K39EW Gallup; K06CU Grants, etc.; K09LQ Guadalupe; K20GT Indian Village; KAEP-LP Las Cruces; K47GV Las Vegas; K27FN Lordsburg; K36GA Lordsburg; K17FK Montoya & Newkirk; K25FI Mora; K06FT Penasco; K09JK Quemado; K26DX Raton; K46GL Red River; K06EM Roy; K36DI Santa Rosa; K09KC Santa Rosa Heights; K10MG Socorro; K06LE Taos; K09KJ Tierra Amarilla, etc.; K06IS Tohatchi; K51BQ Truth or Consequences; K16DL Zuni Pueblo.

New York: W21CP-D Gloversville.

**Commercial TV Stations:**

Minnesota: KSAX Alexandria; KAAL Austin; WDI0-DT Duluth; WIRT-DT Hibbing; KSTC-TV Minneapolis; KRWF Redwood Falls; KSTP-TV St. Paul.  
 New Mexico: KOB Albuquerque; K0BF Farmington; K0BR Roswell; K0BG-TV Silver City.  
 New York: WNYT Albany; WHEC-TV Rochester.

**Radio Stations:**

Minnesota: WFMP (FM) Coon Rapids, KSTP-AM-FM St. Paul

**Other Holdings:**

Data service (Conus Communications).

**HUDSON VALLEY TELEVISION INC**

75 Palatine Park Rd.  
 Suite 6  
 Germantown, NY 12526-5310  
 Phone: 518-537-2988

E-mail: contact@thehudsonchannel.com

**Officers:**

Sean Small, President

Represented (legal): Irwin, Campbell & Tannenwald PC.

**LPTV Stations:**

New York: WSSN-LP Hudson et al..

**HUMBOLDT COUNTY**

25 W 4th St  
 Winnemucca, NV 89445  
 Phone: 775-623-6349

E-mail: hccdpaul@sbcglobal.net

Web site: http://www.hcnv.us

**Officer:**

Bill Deist, Administrator

**Ownership:** Garley Amos; Dan Cassinelli; Charles Giordano; Tom Fransway; John Milton, 20 voting, each%.

**LPTV Stations:**

Nevada: K26GG-D Golconda; K28EO Golconda; K31FU Golconda; K33GB Golconda; K35GD-D Golconda; K36IC-D Golconda, etc.; K39CX-D Imlay; K41GI-D Imlay; K09MM Paradise Valley; K11MU Paradise Valley; K40FV Quinn River area; K39IR-D Valmy & Red Horse; K27GG Valmy & Red House; K34FP Valmy & Red House; K29EV Valmy/Red House; K14MR-D Winnemucca; K15AL-D Winnemucca; K19EU Winnemucca; K21F0-D Winnemucca; K23FR-D Winnemucca; K45BJ Winnemucca; K47CH Winnemucca; K49BK-D Winnemucca; K51BW Winnemucca.

**ROBERT L HUNNICUTT III**

3243 Ware Rd  
 Augusta, GA 30909  
 Phone: 706-738-7553

Represented (legal): Putbres, Hunsaker & Trent PC.

**LPTV Stations:**

Georgia: WAAU-LP Augusta.

**LEON HUNT**

102 W Main St  
 Madisonville, TX 77864  
 Phone: 936-348-4235

E-mail: leon@kmvl.net

**LPTV Stations:**

Texas: KIVY-LP Crockett.

**HUSLIA VILLAGE COUNCIL**

5900 E Tudor Rd  
 Anchorage, AK 99507  
 Phone: 907-269-5744

Web site: http://www.commerce.state.ak.us/dca/commdb/CIS.cfm?Comm\_Boro\_Name=Huslia

**LPTV Stations:**

Alaska: K04JS Huslia.

**ICA BROADCASTING LLC**

700 N Grant St  
 Ste 600  
 Odessa, TX 79761  
 Phone: 432-580-5672

Web site: http://www.cbs7.com

**Officers:**

John Bushman, Chairman

Terry A. Lee, President

Ed Lasater, Executive Vice President

John C. Nichols, Vice President

Sherry Wingate, Secretary

**Ownership:** John Bushman, 70%; Jeff Bushman, 10%; Brad Bushman, 10%; Jason Bushman, 10%.

**LPTV Stations:**

Texas: K10HH Big Spring.

**Commercial TV Stations:**

Texas: KOSA-TV Odessa.

**IDAHO POWER CO.**

PO Box 70  
 Boise, ID 83707  
 Web site: http://www.idahopower.com

**LPTV Stations:**

Idaho: K09OP Brownlee; K13QL Brownlee; K11PD Brownlee Power Plant; K02JS Oxbow Dam; K04ET Oxbow Power Plant.



Oregon: K06ER Oxbow.

## IDAHO STATE BOARD OF EDUCATION

PO Box 83720  
Boise, ID 83720-0037  
Phone: 208-334-2270  
Fax: 208-334-2632  
Web site: <http://www.idahoptv.org>;  
[www.boardofed.idaho.gov](http://www.boardofed.idaho.gov)  
Officer:

Nancy Zaofran, Executive Director

### LPTV Stations:

Idaho: K23IB Bonners Ferry; K14IC Burley, etc.; K11PB-D Cambridge; K09LO-D Cascade; K12LS Challis & Ellis; K05GO-D Council; K41EO-D Crouch/Garden Valley; K13QE Driggs, etc.; K51FL-D Garden Valley; K15GO-D Georgetown; K46HX Grangeville; K43GE Juliaetta; K49JD Kellogg; K05GQ Kooskia & Stites; K14MC Lava Hot Springs; K14LJ Leadore; K51HY-D Lewiston; K15HR Mackay; K35GW-D Malad City; K23DO Malta, etc.; K41HS-D McCall; K05FG McCall, etc.; K42GT Priest Lake; K43JD-D Rexburg; K19CY-D Rockland; K49IC Salmon; K16EN Sandpoint; K23HT St. Maries; K13QH-D Swan Valley & Irwin.

### ETV Stations:

Idaho: KAID Boise; KCDT Coeur d'Alene; KISU-TV Pocatello; KIPT Twin Falls.

## IDITAROD AREA SCHOOL DISTRICT

5900 E Tudor Rd  
Anchorage, AK 99507  
Phone: 907-269-5744  
Web site: <http://www.iditarodsd.org>  
**LPTV Stations:**  
Alaska: K02JE McGrath.

## IGLESIA JESUCRISTO ES MI REFUGIO INC.

2929 S. Westmoreland Rd.  
PO Box 223985  
Dallas, TX 75222-3985  
Phone: 972-467-9791  
Web site: <http://www.jemir.org>  
Ownership: Roberto Gomez, Pres., 20%; Julio Cesar Calles, 20%; Daniel Gomez, 20%; Elva Rosa Gomez, 20%; Gilberto Lopez, 20%.

### LPTV Stations:

California: K20IU Big Bear Lake; K43AG Ridgecrest.  
Oklahoma: KXDA-LP Durant.  
Texas: KPFW-LP Gainesville; K18HC Plainview; KZFW-LP Roysse City; K10PL Victoria.

## IGLESIA MANMIN TODA LA CREACION USA INC.

900-B W Flagler St  
Miami, FL 33130  
Phone: 305-921-0039  
Officer:  
Esteban Jose Handal, President  
Represented (legal): Robert E. Levine.  
**LPTV Stations:**  
Maryland: WNDC-LP Salisbury.  
Texas: KHFW-LD Denison; KZHO-LD Victoria.

## IMAGE VIDEO TELEPRODUCTIONS INC.

6755 Freedom Ave NW  
North Canton, OH 44720  
Phone: 330-494-9303  
Officer:  
Michael A. Tonges, President  
Represented (legal): Fletcher, Heald & Hildreth PLC.

### LPTV Stations:

Ohio: WIVX-LD Loudonville; WIVD-LD Newcomerstown; WIVN-LP Newcomerstown.

## IMMANUEL BAPTIST CHURCH

701 S. West Ave.  
El Dorado, AR 71730  
Phone: 501-862-4624  
**LPTV Stations:**  
Arkansas: KCIB-LP El Dorado.

## IMMANUEL BROADCASTING CORP.

1801 W. 17th St.  
Pine Bluff, AR 71603  
Phone: 870-536-2287  
Fax: 870-534-3757  
Officers:  
W. E. Bobo, President  
Joe Clement, Chief Financial Officer  
**LPTV Stations:**  
Arkansas: KIPB-LP Pine Bluff.

## INDEPENDENT COMMUNICATIONS INC.

2817 W 11th St  
Sioux Falls, SD 57104  
Phones: 605-338-0017; 800-568-4340  
Fax: 605-338-7173  
Web site: <http://www.kttw.com>

### Officers:

Charles D. Poppen, President  
Richard T. DeVaney, Vice President  
Thomas J. Whalen, Secretary-Treasurer

Ownership: ElJim Co., 43.4%; RiBob Co., 43.4%; Charles D Poppen, 8.7%; Richard T DeVaney, 1.5%; Jerry Noonan, 1%; E. C Stangland, 1%. Stangland owns KIWA-AM-FM, Sheldon, IA; Thomas J Whalen, 1%; EC ownership; James W Elmen; Robert C Elmen; RC ownership; James W Elmen; Robert C Elmen.

### LPTV Stations:

Minnesota: K22HJ Worthington.  
South Dakota: K39CZ Aberdeen; K50DG Brookings; K14IO Pierre; K32DK Watertown; K21EN Yankton.

### Commercial TV Stations:

South Dakota: KTTM Huron; KTTW Sioux Falls.

## INDEPENDENT PENTECOSTAL CHRISTIAN CHURCH INC.

711 E 4th St  
West Liberty, IA 52776  
Phone: 319-627-4163  
Officer:  
Concepcion Rivera, President  
**LPTV Stations:**  
Iowa: KXWL-LP Keokuk.

## INDIANA WESLEYAN U.

4201 S. Washington St.  
Marion, IN 46953-4974  
Phones: 765-677-2819; 765-677-2791  
Fax: 765-677-2794  
Web site: <http://www.indwes.edu>  
Officers:  
Leonard Mills, Chairman  
James Barnes, President  
Jeffrey W. Gnagey, Chief Operating Officer  
Jerry Munday, Vice President, Advancement  
Ownership: Indiana Wesleyan U.  
Represented (legal): Irwin, Campbell & Tannenwald PC.

### LPTV Stations:

Indiana: WIWU-CD Marion.

## INDIAN WELLS VALLEY TV BOOSTER INC.

PO Box 562  
Ridgecrest, CA 93556-0562  
Phone: 703-375-0233  
E-mail: [contact@iwwtvbooster.org](mailto:contact@iwwtvbooster.org)  
Web site: <http://www.iwwtvbooster.org>

### LPTV Stations:

California: K14AT China Lake, etc.; K47AE-D Inyokem, etc.; K41GO Ridgecrest; K45GQ-D Ridgecrest; K02HY Ridgecrest, etc.; K04HX Ridgecrest, etc.; K05FO Ridgecrest, etc.; K07NH Ridgecrest, etc.; K09MG Ridgecrest, etc.; K11ML Ridgecrest, etc.; K13NF Ridgecrest, etc.; K15HJ-D Ridgecrest, etc.; K17HY-D Ridgecrest, etc.; K23IS-D Ridgecrest, etc.; K33ID-D Ridgecrest, etc.; K35HO-D Ridgecrest, etc.; K39HT-D Ridgecrest, etc.; K49AA-D Ridgecrest, etc.; K51DD-D Ridgecrest, etc..

## INKOM TV ASSN.

PO Box 13  
Inkom, ID 83245  
**LPTV Stations:**  
Idaho: K07NO Inkom, etc..

## INSPIRATION TELEVISION INC.

1111 Cottontail Rd.  
Vista, CA 92081-8620  
Phones: 760-727-2105; 505-228-8785  
Fax: 760-727-0712  
Officer:  
George D. Sebastian, Chairman  
**LPTV Stations:**  
California: KHFS-LP El Centro-Holtville.  
Oregon: KDOV-LP Medford.

## INTERNATIONAL BROADCASTING CO.

1554 Bori St.  
San Juan, PR 00936-6113  
Phone: 787-274-1800  
**LPTV Stations:**  
Puerto Rico: WIVE-LP Ceiba.

## INTERNATIONAL BROADCASTING NETWORK

PO Box 691111  
Houston, TX 77269  
Phone: 281-774-9923  
Officers:  
Dr. Paul J. Broyles, President  
Pershing Paul Stringer, Vice President  
Ownership: Non-profit corp.--Houston, TX.  
**LPTV Stations:**  
Texas: KTWC-LP Crockett; KHTX-LP Huntsville; KHXL-LP Huntsville; KWTC-LP Kerrville; KCTL-LP Livingston; KLGV-LP Longview; KHTM-LP Lufkin; KIBN-LP Lufkin; KLUF-LP Lufkin; KNCD-LP Nacogdoches.

## INTERNATIONAL COMMUNICATIONS NETWORK INC.

160 Thom St.  
Suite 200  
San Diego, CA 92103  
Phone: 619-230-0330  
Officer:  
Maxwell C. Agha, Chief Executive Officer  
Ownership: Maxwell C. Agha, 54.01%; Regina Mendoza, 10.87%; Teresita Bascani, 9.17%; Ofelia Matiang-Mertau, 7.38%; Sarah Lowery, 6.05%.  
Represented (legal): Katten, Munchin & Rosenman LLP.

### LPTV Stations:

California: K61GH National City.

## INTERNATIONAL EVANGELICAL CATHOLIC TELEVISION NETWORK

PO Box 44007  
Indianapolis, IN 46244-0007  
Phone: 317-920-1000  
Fax: 317-920-1000  
E-mail: [srsue@catholic-television.tv](mailto:srsue@catholic-television.tv)  
Web site: <http://www.catholic-television.tv>  
Officer:  
Sister Sue Jenkins, President  
**LPTV Stations:**  
Indiana: WKGK-LP Kokomo.

## INTERNATIONAL MEDIA GROUP

1990 S. Bundy Dr.  
Suite 850  
Los Angeles, CA 90025  
Phone: 310-478-1818  
Fax: 310-479-8118  
Officers:  
Ray Beindorf, Chairman Emeritus  
Jon Yasuda, President & Chief Operating Officer  
Richard Millet, Vice President, Station Manager  
Tony Cortese, Vice President & Chief Financial Officer  
Bill Welty, Vice President, Engineering

### Branch Office:

**New York Sales Office**  
1180 Avenue of the Americas  
New York, NY 10036  
Phone: 212-899-5448

Ownership: AMG Intermediate LLC, 69.42%; Ray L. Beindorf, 25.5%; AMGI ownership; Asian Media Investors I LP, 64.28%; Korea Times Los Angeles Inc., 19.99%; AMI ownership; GEI Capital III LLC; KTLAI ownership; Jae Min Chang, Pres., 50%; Jae Ku Change, 50%; GEIC ownership; Leonard Green, 30.7%; Johnathan Sokoloff, 20.8%; John Danhaki, 18.7%; Peter Nolan, 18.7%; Greg Annick, 8.6%; Jonathan Seiffer, 2.5%.

Represented (legal): Skadden, Arps, Slate, Meagher & Flom LLP.

### LPTV Stations:

California: KUAN-LP Poway, etc..

### Commercial TV Stations:

California: KSCI Long Beach.  
Hawaii: KIKU Honolulu.

## ION MEDIA NETWORKS INC.

601 Clearwater Park Rd.  
West Palm Beach, FL 33401-6233  
Phones: 561-659-4122; 561-682-4206  
Fax: 561-659-4754

E-mail: [pressroom@ionmedia.tv](mailto:pressroom@ionmedia.tv)

Web site: <http://www.ionmedia.com>

### Officers:

R Brandon Burgess, President & Chief Executive Officer  
Lisa Fischer, Senior Vice President, Network Sales  
Emma Cordoba, Vice President  
William L Watson, Vice President & Assistant Secretary  
Marc Zand, Vice President  
Jeffrey J Quinn, Treasurer

### Branch Office:

**Sales Offices:**  
1330 Avenue of the Americas  
32nd Floor  
New York, NY 10019  
Phone: 212-603-8451  
Fax: 212-956-0920



Ownership: Media Holdco LP, 71.1%. new common stock; MHP ownership; BD ION Media GP Holdings LLC, 43.7%; Avenue ION Holdings LP, 40.5%; Trilogy ION LLC, 15.8%; BD ION ownership; Black Diamond Capital Holdings LLC; BDCHLLC ownership; SD Capital Management LLC, Sole Manager; SDCMLLC ownership; Stephen H Deckoff, Sole Member & General Manager, Avenue ION ownership; Marc Lasry, Managing Member; Trilogy ION ownership; Trilogy Capital LLC, Managing Member; TCLLC ownership; Jonathan Rosenstein, Managing Member.

Represented (legal): Dow Lohnes PLLC.  
**LPTV Stations:**  
 Colorado: KPXH-LP Fort Collins.  
 Florida: WPXB-LD Daytona Beach; WPXJ-LP Jacksonville.  
 Indiana: WIPX-LP Indianapolis.  
 Massachusetts: W40BO Boston; WMPX-LP Dennis.

Michigan: W48AV Detroit.  
 New York: WPXU-LP Armitville.  
 Oregon: KPXG-LD Portland.  
 Tennessee: WNPX-LP Nashville.

**Commercial TV Stations:**  
 Alabama: WPXH-TV Gadsden.  
 Arizona: KPPX-TV Tolleson.  
 California: KSPX-TV Sacramento; KPXN-TV San Bernardino; KKPX-TV San Jose.  
 Colorado: KPXC-TV Denver.  
 Connecticut: WHPX-TV New London.  
 Delaware: WPPX-TV Wilmington.  
 Florida: WXPX-TV Bradenton; WPXP-TV Lake Worth; WOPX-TV Melbourne; WPXM-TV Miami.  
 Georgia: WPXC-TV Brunswick; WPXA-TV Rome.  
 Hawaii: KPXO-TV Kaneohe.  
 Illinois: WCPX-TV Chicago.  
 Indiana: WIPX-TV Bloomington.  
 Iowa: KPXR-TV Cedar Rapids; KFPX-TV Newton.  
 Kentucky: WUPX-TV Morehead.  
 Louisiana: WPXL-TV New Orleans.  
 Massachusetts: WBPX-TV Boston; WDPX-TV Vineyard Haven.  
 Michigan: WPKD-TV Ann Arbor; WZPX-TV Battle Creek.  
 Minnesota: KPXM-TV St. Cloud.  
 Missouri: KPXE-TV Kansas City.  
 New Hampshire: WPXG-TV Concord.  
 New York: WYPX-TV Amsterdam; WPXJ-TV Batavia; WPXN-TV New York; WSPX-TV Syracuse.  
 North Carolina: WGPX-TV Burlington; WFPX-TV Fayetteville; WEPX-TV Greenville; WPUX-TV Jacksonville; WRPX-TV Rocky Mount.  
 Ohio: WVPX-TV Akron.  
 Oklahoma: KOPX-TV Oklahoma City; KTPX-TV Okmulgee.  
 Oregon: KPXG-TV Salem.  
 Pennsylvania: WQPX-TV Scranton.  
 Rhode Island: WPXQ-TV Block Island.  
 Tennessee: WNPX-TV Cookeville; WPXK-TV Jellico; WPXX-TV Memphis.  
 Texas: KPXQ-TV Arlington; KPXB-TV Conroe; KPXL-TV Uvalde.  
 Utah: KUPX-TV Provo.  
 Virginia: WPXW-TV Manassas; WPXV-TV Norfolk; WPXR-TV Roanoke.  
 Washington: KWPX-TV Bellevue; KGPX-TV Spokane.  
 West Virginia: WLPX-TV Charleston; WWPX-TV Martinsburg.  
 Wisconsin: WTPX-TV Antigo; WPXE-TV Kenosha.

etc.; K06JA-D Cedar Canyon; K08M-D Cedar Canyon; K10MF-D Cedar Canyon; K12PN-D Cedar Canyon; K31EI-D Cedar Canyon; K33EB-D Cedar Canyon; K02NU Cedar City; K05HB Cedar City; K07GQ Cedar City; K09CJ Cedar City; K11CQ Cedar City; K13CP Cedar City; K39FQ-D Cedar City; K45HD-D Cedar City; K47IS-D Cedar City; K54JZ-D Cedar City; K55KK-D Cedar City; K10PN-D Cedar City, etc.; K35HG-D Cedar City, etc.; K43JT-D Cedar City, etc.; K28GQ-D Iron County (rural); K06KO Kanarrville; K08CE Kanarrville; K10CK Kanarrville; K12CD Kanarrville; K48KN-D Kanarrville; K50JX-D Kanarrville; K52KA-D Kanarrville; K02KN-D Kanarrville, etc.; K46JC-D Kanarrville, etc.; K47HU-D Kanarrville/New Harmony; K26EA-D Milford, etc.; K27GB Modena; K19DO Modena, Beryl, etc.; K23DV Modena, Beryl, etc.; K33JE-D Modena, Beryl, etc.; K53JL-D Modena, Beryl, etc.; K17FF Modena, etc.; K21EI-D Modena, etc.; K25GY Modena, etc.; K50JY-D Modena, etc.; K52KB-D Modena, etc.; K54JX-D Modena, etc.; K49GA-D New Harmony, etc.; K51GI-D New Harmony, etc.; K36AI-D Parowan; K40CH-D Parowan; K53JK-D Parowan; K32AG-D Parowan, Enoch, etc.; K34AG-D Parowan, Enoch, etc.; K38CM-D Parowan, Enoch, etc.; K42AF-D Parowan, Enoch, etc.; K50HI-D Parowan, Enoch, etc.; K49HC-D Parowan, Enoch, Paragonah; K51HQ-D Parowan, Enoch, Paragonah; K44DR-D Parowan, etc.; K46DF-D Parowan, etc.; K48FJ-D Parowan, etc.; K56JF-D Parowan, etc..

**Commercial TV Stations:**  
 Alabama: WPXH-TV Gadsden.  
 Arizona: KPPX-TV Tolleson.  
 California: KSPX-TV Sacramento; KPXN-TV San Bernardino; KKPX-TV San Jose.  
 Colorado: KPXC-TV Denver.  
 Connecticut: WHPX-TV New London.  
 Delaware: WPPX-TV Wilmington.  
 Florida: WXPX-TV Bradenton; WPXP-TV Lake Worth; WOPX-TV Melbourne; WPXM-TV Miami.  
 Georgia: WPXC-TV Brunswick; WPXA-TV Rome.  
 Hawaii: KPXO-TV Kaneohe.  
 Illinois: WCPX-TV Chicago.  
 Indiana: WIPX-TV Bloomington.  
 Iowa: KPXR-TV Cedar Rapids; KFPX-TV Newton.  
 Kentucky: WUPX-TV Morehead.  
 Louisiana: WPXL-TV New Orleans.  
 Massachusetts: WBPX-TV Boston; WDPX-TV Vineyard Haven.  
 Michigan: WPKD-TV Ann Arbor; WZPX-TV Battle Creek.  
 Minnesota: KPXM-TV St. Cloud.  
 Missouri: KPXE-TV Kansas City.  
 New Hampshire: WPXG-TV Concord.  
 New York: WYPX-TV Amsterdam; WPXJ-TV Batavia; WPXN-TV New York; WSPX-TV Syracuse.  
 North Carolina: WGPX-TV Burlington; WFPX-TV Fayetteville; WEPX-TV Greenville; WPUX-TV Jacksonville; WRPX-TV Rocky Mount.  
 Ohio: WVPX-TV Akron.  
 Oklahoma: KOPX-TV Oklahoma City; KTPX-TV Okmulgee.  
 Oregon: KPXG-TV Salem.  
 Pennsylvania: WQPX-TV Scranton.  
 Rhode Island: WPXQ-TV Block Island.  
 Tennessee: WNPX-TV Cookeville; WPXK-TV Jellico; WPXX-TV Memphis.  
 Texas: KPXQ-TV Arlington; KPXB-TV Conroe; KPXL-TV Uvalde.  
 Utah: KUPX-TV Provo.  
 Virginia: WPXW-TV Manassas; WPXV-TV Norfolk; WPXR-TV Roanoke.  
 Washington: KWPX-TV Bellevue; KGPX-TV Spokane.  
 West Virginia: WLPX-TV Charleston; WWPX-TV Martinsburg.  
 Wisconsin: WTPX-TV Antigo; WPXE-TV Kenosha.

etc.; K06JA-D Cedar Canyon; K08M-D Cedar Canyon; K10MF-D Cedar Canyon; K12PN-D Cedar Canyon; K31EI-D Cedar Canyon; K33EB-D Cedar Canyon; K02NU Cedar City; K05HB Cedar City; K07GQ Cedar City; K09CJ Cedar City; K11CQ Cedar City; K13CP Cedar City; K39FQ-D Cedar City; K45HD-D Cedar City; K47IS-D Cedar City; K54JZ-D Cedar City; K55KK-D Cedar City; K10PN-D Cedar City, etc.; K35HG-D Cedar City, etc.; K43JT-D Cedar City, etc.; K28GQ-D Iron County (rural); K06KO Kanarrville; K08CE Kanarrville; K10CK Kanarrville; K12CD Kanarrville; K48KN-D Kanarrville; K50JX-D Kanarrville; K52KA-D Kanarrville; K02KN-D Kanarrville, etc.; K46JC-D Kanarrville, etc.; K47HU-D Kanarrville/New Harmony; K26EA-D Milford, etc.; K27GB Modena; K19DO Modena, Beryl, etc.; K23DV Modena, Beryl, etc.; K33JE-D Modena, Beryl, etc.; K53JL-D Modena, Beryl, etc.; K17FF Modena, etc.; K21EI-D Modena, etc.; K25GY Modena, etc.; K50JY-D Modena, etc.; K52KB-D Modena, etc.; K54JX-D Modena, etc.; K49GA-D New Harmony, etc.; K51GI-D New Harmony, etc.; K36AI-D Parowan; K40CH-D Parowan; K53JK-D Parowan; K32AG-D Parowan, Enoch, etc.; K34AG-D Parowan, Enoch, etc.; K38CM-D Parowan, Enoch, etc.; K42AF-D Parowan, Enoch, etc.; K50HI-D Parowan, Enoch, etc.; K49HC-D Parowan, Enoch, Paragonah; K51HQ-D Parowan, Enoch, Paragonah; K44DR-D Parowan, etc.; K46DF-D Parowan, etc.; K48FJ-D Parowan, etc.; K56JF-D Parowan, etc..

**Commercial TV Stations:**  
 Alabama: WPXH-TV Gadsden.  
 Arizona: KPPX-TV Tolleson.  
 California: KSPX-TV Sacramento; KPXN-TV San Bernardino; KKPX-TV San Jose.  
 Colorado: KPXC-TV Denver.  
 Connecticut: WHPX-TV New London.  
 Delaware: WPPX-TV Wilmington.  
 Florida: WXPX-TV Bradenton; WPXP-TV Lake Worth; WOPX-TV Melbourne; WPXM-TV Miami.  
 Georgia: WPXC-TV Brunswick; WPXA-TV Rome.  
 Hawaii: KPXO-TV Kaneohe.  
 Illinois: WCPX-TV Chicago.  
 Indiana: WIPX-TV Bloomington.  
 Iowa: KPXR-TV Cedar Rapids; KFPX-TV Newton.  
 Kentucky: WUPX-TV Morehead.  
 Louisiana: WPXL-TV New Orleans.  
 Massachusetts: WBPX-TV Boston; WDPX-TV Vineyard Haven.  
 Michigan: WPKD-TV Ann Arbor; WZPX-TV Battle Creek.  
 Minnesota: KPXM-TV St. Cloud.  
 Missouri: KPXE-TV Kansas City.  
 New Hampshire: WPXG-TV Concord.  
 New York: WYPX-TV Amsterdam; WPXJ-TV Batavia; WPXN-TV New York; WSPX-TV Syracuse.  
 North Carolina: WGPX-TV Burlington; WFPX-TV Fayetteville; WEPX-TV Greenville; WPUX-TV Jacksonville; WRPX-TV Rocky Mount.  
 Ohio: WVPX-TV Akron.  
 Oklahoma: KOPX-TV Oklahoma City; KTPX-TV Okmulgee.  
 Oregon: KPXG-TV Salem.  
 Pennsylvania: WQPX-TV Scranton.  
 Rhode Island: WPXQ-TV Block Island.  
 Tennessee: WNPX-TV Cookeville; WPXK-TV Jellico; WPXX-TV Memphis.  
 Texas: KPXQ-TV Arlington; KPXB-TV Conroe; KPXL-TV Uvalde.  
 Utah: KUPX-TV Provo.  
 Virginia: WPXW-TV Manassas; WPXV-TV Norfolk; WPXR-TV Roanoke.  
 Washington: KWPX-TV Bellevue; KGPX-TV Spokane.  
 West Virginia: WLPX-TV Charleston; WWPX-TV Martinsburg.  
 Wisconsin: WTPX-TV Antigo; WPXE-TV Kenosha.

**IRON COUNTY**  
 68 South 100 East  
 Parowan, UT 84761  
 Phone: 435-477-3375  
 Web site: <http://www.ironcounty.net>  
**LPTV Stations:**  
 Utah: K33FW Beaver (rural); K30GC-D Beaver (rural), etc.; K19GS-D Beaver County (rural); K29FA-D Beryl, Modena, etc.; K49IF-D Beryl, Modena, etc.; K51GS-D Beryl, Modena,

etc.; K06JA-D Cedar Canyon; K08M-D Cedar Canyon; K10MF-D Cedar Canyon; K12PN-D Cedar Canyon; K31EI-D Cedar Canyon; K33EB-D Cedar Canyon; K02NU Cedar City; K05HB Cedar City; K07GQ Cedar City; K09CJ Cedar City; K11CQ Cedar City; K13CP Cedar City; K39FQ-D Cedar City; K45HD-D Cedar City; K47IS-D Cedar City; K54JZ-D Cedar City; K55KK-D Cedar City; K10PN-D Cedar City, etc.; K35HG-D Cedar City, etc.; K43JT-D Cedar City, etc.; K28GQ-D Iron County (rural); K06KO Kanarrville; K08CE Kanarrville; K10CK Kanarrville; K12CD Kanarrville; K48KN-D Kanarrville; K50JX-D Kanarrville; K52KA-D Kanarrville; K02KN-D Kanarrville, etc.; K46JC-D Kanarrville, etc.; K47HU-D Kanarrville/New Harmony; K26EA-D Milford, etc.; K27GB Modena; K19DO Modena, Beryl, etc.; K23DV Modena, Beryl, etc.; K33JE-D Modena, Beryl, etc.; K53JL-D Modena, Beryl, etc.; K17FF Modena, etc.; K21EI-D Modena, etc.; K25GY Modena, etc.; K50JY-D Modena, etc.; K52KB-D Modena, etc.; K54JX-D Modena, etc.; K49GA-D New Harmony, etc.; K51GI-D New Harmony, etc.; K36AI-D Parowan; K40CH-D Parowan; K53JK-D Parowan; K32AG-D Parowan, Enoch, etc.; K34AG-D Parowan, Enoch, etc.; K38CM-D Parowan, Enoch, etc.; K42AF-D Parowan, Enoch, etc.; K50HI-D Parowan, Enoch, etc.; K49HC-D Parowan, Enoch, Paragonah; K51HQ-D Parowan, Enoch, Paragonah; K44DR-D Parowan, etc.; K46DF-D Parowan, etc.; K48FJ-D Parowan, etc.; K56JF-D Parowan, etc..

**ISLAND BROADCASTING CO.**  
 4 Hunters Lane  
 Roslyn, NY 11576-1306  
 Phone: 516-627-5103  
 Fax: 516-627-4469  
 Ownership: Richard D Bogner; Leonard H King.  
 Represented (legal): Rosenman & Colin LLP.  
**LPTV Stations:**  
 New York: WNYN-LD New York; WNYX-LD New York; WNYZ-LP New York; WXY-LD New York.

**IT COMMUNICATIONS INC.**  
 1025 Jefferson St. NW, Ste 700  
 c/o Katten Muchin Rosenman LLP  
 Washington, DC 20007-5201  
 Phone: 202-625-3719  
 Officer:  
 Allen Christopher, President  
 Ownership: Allen Christopher; George Horowitz; Douglas McAward; Sean Stanton, 90% collectively. Christopher is also principal of Area 51 DMG Inc., see listing.  
 Represented (legal): Katten, Munchin & Rosenman LLP.  
**LPTV Stations:**  
 Connecticut: W22BN Danbury.

**IZZO LIVING TRUST**  
 616 W. 4th St.  
 Long Beach, CA 90802  
 Phone: 562-432-3099  
 Ownership: Xenia Renatta Izzo.  
**LPTV Stations:**  
 South Carolina: WCHD-LP Charleston.  
 Virginia: WVBV-LP Virginia Beach.

**JACKSON STATE U.**  
 JSU Mississippi e-Center  
 1230 Raymond Rd  
 Jackson, MS 39204  
 Phone: 601-979-2861  
 Fax: 601-979-5880  
 E-mail: [anthony.dean@jsums.edu](mailto:anthony.dean@jsums.edu)

Web site: <http://sites.jsums.edu/tv23/>  
 Officers:  
 Dr. James E. Lyons Sr., President  
 Dr. Etualee Banks, Executive Vice President  
 Dr. Mildred J. Allen, Executive Vice President  
 Dr. Dora Washington, Vice President, Academic Affairs  
 Kevin Appleton, Vice President, Finance  
 Lillian Taylor, Treasurer & Assistant Vice President, Fiscal Affairs  
**LPTV Stations:**  
 Mississippi: W23BC Jackson.

**JAMIE COOPER TELEVISION INC.**  
 PO Box 206  
 Huntsville, AL 35804  
 Phone: 256-533-1888  
 E-mail: [ztv@jamiecooper.com](mailto:ztv@jamiecooper.com)  
 Web site: <http://www.jamiecooper.com>  
**LPTV Stations:**  
 Alabama: WTZT-CA Athens.

**JB MEDIA GROUP**  
 Acosta Street #58  
 Caguas, PR 725  
 Phone: 787-745-5520  
 E-mail: [jbmediagroup@libertypr.net](mailto:jbmediagroup@libertypr.net)  
 Officer:  
 Jose E Berrios, Vice President  
 Represented (legal): Womble, Carlyle, Sandridge & Rice.  
**LPTV Stations:**  
 Puerto Rico: WXWZ-LP Guayama.

**JBS INC.**  
 708-A Thimble Shoals Blvd.  
 Newport News, VA 23606  
 Phone: 757-249-9545  
 Ownership: Sam Jacobs, Principal.  
**LPTV Stations:**  
 Virginia: WJHJ-LP Newport News, etc.; WYSJ-CA Yorktown.

**JENSEN INVESTMENTS FLP**  
 1507 Queen Anne Ave N  
 Ste 202  
 Seattle, WA 98109  
 Phone: 206-963-6364  
 Ownership: Mark Jensen, Managing Partner.  
**LPTV Stations:**  
 Arizona: KLHU-CA Lake Havasu City.

**JESUS CHRIST FELLOWSHIP**  
 PO Box 246  
 21091 Powder Horn Rd  
 Middletown, CA 95461  
 Phone: 707-987-0888  
 Officer:  
 Jeff Daly, President  
**LPTV Stations:**  
 California: K15FJ Lakeport.

**JLA MEDIA AND PUBLICATIONS LLC**  
 PO Box 4  
 High View, WV 26808  
 Phone: 540-598-8601  
 Ownership: James L. Ahlemann, Managing Member.  
 Represented (legal): Borsari & Paxson.  
**LPTV Stations:**  
 Virginia: WAZF-CA Front Royal; WAZH-CA Harrisonburg; WAZC-LP Luray; WAZM-CA Staunton & Waynesboro; WAZW-CA

Winchester; WAZW-LD Winchester; WAZT-CA Woodstock.

**JLBJ PRODUCTIONS INC.**  
 1424 S.W. 18th St.  
 Willmar, MN 56201  
 Phone: 320-231-1013  
**LPTV Stations:**  
 Minnesota: K13YA Willmar.

**JOHN DAY CANYON CITY LIONS CLUB**  
 PO Box 21  
 John Day, OR 97845-0021  
**LPTV Stations:**  
 Oregon: K100K Prairie City; K11LT Prairie City; K13MM Prairie City.

**TOWN OF JOHNSBURG**  
 PO Box 7  
 North Creek, NY 12853  
 Phone: 518-251-2421  
 E-mail: [johnsburgtownclerk@frontier.com](mailto:johnsburgtownclerk@frontier.com)  
 Web site: <http://www.johnsburgny.com/johnsburg-community-info.asp>  
 Officer:  
 William H. Thomas, Supervisor  
**LPTV Stations:**  
 New York: W07BH North Creek, etc.; W09AZ North Creek, etc.; W11AW North Creek, etc..

**JOHNSON BROADCASTING CO. INC.**  
 PO Box 56  
 Endicott, NY 13760  
 Phone: 410-765-3581  
 E-mail: [johnso1303@aol.com](mailto:johnso1303@aol.com)  
**LPTV Stations:**  
 New York: WXXW-LP Binghamton.

**C. DOWEN JOHNSON**  
 103 Stones Edge  
 Montgomery, TX 77356  
 Phone: 936-588-2832  
 E-mail: [cdowen1@cs.com](mailto:cdowen1@cs.com)  
**LPTV Stations:**  
 Texas: K49HT Abilene; KTDJ-LP Beaumont; KVQT-LP Houston; KLNK-LP Lufkin.

**RODNEY S. JOHNSON**  
 9263 S Copley Rd  
 PO Box 1  
 Powell Butte, OR 97753  
 Phone: 541-923-4848  
**LPTV Stations:**  
 Oregon: K42BR Terrebonne-Bend; K48BL Terrebonne-Bend.

**BEN JORDAN COMMUNICATIONS CORP.**  
 828 20th St SW  
 Lanett, AL 36863  
 Phone: 706-518-3911  
 Officer:  
 Benjamin Ray Jordan, President  
 Represented (legal): Dan J. Alpert.  
**LPTV Stations:**  
 Alabama: WQMK-LP Opelika.

**CRANFORD L. JORDAN**  
 PO Box 30  
 Winnfield, LA 71483  
 Phone: 318-628-3892  
 Fax: 318-628-3818  
 E-mail: [kcghtv4@yahoo.com](mailto:kcghtv4@yahoo.com)



**LPTV Stations:**  
Louisiana: KCDH-LP Winnfield.

**JORDAN CREEK VIEWERS INC.**

PO Box 189  
Jordan Creek, OR 97910  
Phone: 541-586-2460

**LPTV Stations:**  
Oregon: K09PB Jordan Valley; K13MF Jordan Valley.

**JOURNAL COMMUNICATIONS INC.**

333 W State St  
Milwaukee, WI 53203  
Phone: 414-332-9611  
Fax: 414-967-5400  
Web site: <http://www.journalbroadcastgroup.com>

**Officers:**  
Steven J. Smith, Chairman & Chief Executive Officer  
Paul M. Bonaiuto, Executive Vice President & Chief Financial Officer  
Elizabeth F. Brenner, Executive Vice President  
Mary Hill Leahy, Senior Vice President, General Counsel, Chief Compliance Officer & Secretary

Anne M. Bauer, Vice President  
Carl D. Gardner, Vice President  
Mark J. Keefe, Vice President  
Kenneth L. Kozminski, Vice President  
James P. Prather, Vice President  
Steven H. Wexler, Vice President  
Karen O. Trickle, Vice President & Treasurer  
Ownership: Publicly held..

**Represented (legal):** Leventhal, Senter & Lerman PLLC.

**LPTV Stations:**

Arizona: K16EO Oro Valley & Tucson.  
California: KPSE-LP Palm Springs.  
Idaho: K27DX McCall; KSAW-LD Twin Falls.  
Michigan: W31BK Menominee.  
Nevada: K44JR-D Laughlin; K42AA Pahrump.  
Wisconsin: W22BW Sturgeon Bay.

**Commercial TV Stations:**

Arizona: KWBA-TV Sierra Vista; KGUN-TV Tucson.  
California: KMRV-TV Palm Springs.  
Florida: WFTX-TV Cape Coral.  
Idaho: KNIN-TV Caldwell; KIVI-TV Nampa.  
Michigan: WSYM-TV Lansing.  
Nebraska: KMTV-TV Omaha.  
Nevada: KTNV-TV Las Vegas.  
Wisconsin: WGBA-TV Green Bay; WTMJ-TV Milwaukee.

**Newspapers:**

Florida: St. John's Recorder (Fruit Cove), Clay Today (Orange Park), Ponte Vedra Recorder (Ponte Vedra Beach), Pelican Press (Sarasota)  
Wisconsin: Brookfield News; Cudahy-St. Francis Reminder-Enterprise; Elm Grove Elm Leaves; Franklin Hub; Germantown Banner-Press; Greendale Village Life; Greenfield Observer; Hales Corners Village Hub; Kettle Moraine Index

**Radio Stations:**

Arizona: KGMG (FM) Oracle; KFFN (AM), KMXZ-FM, KQTH (FM) Tucson  
Idaho: KGEW (AM), KJOT (FM) Boise; KCID (AM), KTHI (FM) Caldwell; KRVB (FM) Nampa; KQXR (FM) Payette  
Kansas: KYQQ (FM) Arkansas City; KFXJ (FM) Augusta; KFDD-FM, KFTI (AM), KICT-FM Wichita  
Missouri: KZRQ (FM) Mount Vernon; KSPW (FM) Sparta; KSGF (AM), KTTS-FM Springfield  
Nebraska: KEZO-FM, KKCD (FM), KQCH (FM), KSRZ (FM), KXSP (AM) Omaha  
Oklahoma: KXBL (FM) Henryetta; KFAQ (AM), KVOO-FM Tulsa

Tennessee: WMYU (FM) Kams, WKHT (FM) Knoxville, WQBB (AM) Powell, WWST (FM) Sevierville  
Wisconsin: WKTI-FM, WTMJ (AM) Milwaukee

**JUAB COUNTY**

160 N Main  
Nephi, UT 84648  
**LPTV Stations:**  
Utah: K29CJ Eureka; K33DL Eureka; K35CZ Eureka; K39CR Eureka; K41DC Eureka; K43DA Eureka; K45DD Eureka.

**JENIFER JUAREZ**

1138 N Tillery  
Dallas, TX 75211  
Phone: 214-418-1068  
**LPTV Stations:**  
Arizona: KRPO-LP Quartzsite.  
Arkansas: K11VO Fulton; KZTE-LP Fulton.  
Kentucky: WESL-LP Jamestown.  
Mississippi: WGVI-LP Hattiesburg; W68DX Laurel.  
Missouri: K09XZ Lewistown.  
Nevada: K13YU Tonopah.  
Texas: KJTN-LP Abilene; KZAB-LP Abilene.  
Wyoming: KHDE-LP Laramie.

**JULIAETTA TV ASSOCIATION**

PO Box 441  
Juliaetta, ID 83535  
Phone: 208-276-3661  
**Officer:**  
Janice Groseclose, Information Contact  
**LPTV Stations:**  
Idaho: K07NL Juliaetta; K09DF Juliaetta; K11DL Juliaetta; K41GW Juliaetta; K48HB Juliaetta.

**JUMPOFF RIDGE LLC**

PO Box 1229  
Monroe, WA 98272  
Phone: 425-788-2600  
**Ownership:** John D. Wallace, Managing Member.  
**Represented (legal):** Pillsbury Winthrop Shaw Pittman LLP.  
**LPTV Stations:**  
Washington: K14BF Wenatchee.

**JUNEAU ALASKA COMMUNICATIONS LLC**

3161 Channel Dr  
Juneau, AK 99801  
Phone: 907-583-3680  
**Officer:**  
Richard Burns, Group Chief Executive Officer  
**Represented (legal):** Davis Wright Tremaine LLP.  
**LPTV Stations:**  
Alaska: KCBJ-LP Juneau.

**JW BROADCASTING LLC**

501 Business Loop 70 E  
Columbia, MO 65201  
Phone: 573-449-0917  
**Ownership:** Alta/JW Broadcasting Investor Corp., 52.38%; DJ Broadcasting LLC, 47.62%; AJWBIC ownership; Timothy L. Dibble, 20.9385%; Brian W. McNeill, 20.9385%; Robert Emmert, 10.7415%; B. Lane McDonald, 10.7415%; William P. Egan, 7.5735%; Philip L. Thompson, 7.5735%; Patrick D. Brubaker, 6.3855%; Andrew T. Mulderry, 5.94%; Eileen McCarthy, 4.9995%; DJBLLC ownership; James W. Wood, 50% votes, 48% assets; David Joseph, 50% votes, 7% assets. Joseph & Woods have interest in Mississippi Television LLC, which holds controlling interest in Mississippi Television LLC, see listing.  
**Represented (legal):** Willey Rein LLP.

**LPTV Stations:**  
Missouri: K02NQ Columbia; KQFX-LD Columbia.

**Commercial TV Stations:**  
Missouri: KMIZ Columbia.

**K02MU-TV LLC**

226 Sussex Ave.  
Morristown, NJ 7960  
**LPTV Stations:**  
Oklahoma: KOKJ-LP Elk City.

**KALTAG VILLAGE COUNCIL**

5900 E. Tudor Rd.  
Anchorage, AK 99507  
Phone: 907-269-5744  
**LPTV Stations:**  
Alaska: K02KA Kaltag.

**KAMIAH VALLEY TV INC.**

PO Box 144  
Kamiah, ID 83536  
Phone: 208-983-1014  
**Officer:**  
Benita G. Weddle, Secretary-Treasurer  
**LPTV Stations:**  
Idaho: K07AQ Kamiah; K09AL Kamiah; K11KO Kamiah; K13AP Kamiah.

**KANAB LIONS CLUB**

359 North 100 West  
Kanab, UT 84741  
**LPTV Stations:**  
Utah: K12ND Kanab.

**KANSAS-NEBRASKA ASSOCIATION OF SEVENTH-DAY ADVENTISTS**

3440 S.W. Urish Rd.  
Topeka, KS 66614  
Phone: 785-478-4726  
**Officer:**  
Ron Carlson, President  
**Represented (legal):** Donald E. Martin.  
**LPTV Stations:**  
Nebraska: KMBB-LP North Platte.

**KANSAS STATE UNIVERSITY**

Bob Dole Hall  
Educational Communications Center  
Manhattan, KS 66506  
Phone: 785-532-7041  
Fax: 785-532-7355  
E-mail: [ecc@ksu.edu](mailto:ecc@ksu.edu)  
Web site: <http://www.ksu.edu/ecc>  
**Officer:**  
Doug VonFeldt, Interim Director, Educational Communications Center  
**LPTV Stations:**  
Kansas: KKSU-LP Manhattan.

**KAXT LLC**

8653 Gunner Way  
Fair Oaks, CA 95628 - 5345  
Phone: 916-222-5460  
E-mail: [wtrumbly@earthlink.net](mailto:wtrumbly@earthlink.net)  
**Officers:**  
Warren Trumbly, President  
Nalini Kapur, Vice President  
**Ownership:** Brad Donaldson, 20% votes; 15% equity; Ravi Kapur, 19% votes; 19% equity; Jeremy Noonan, 13% votes; 13% equity; Robyn Noonan, 13% votes; 13% equity; Nalini Kapur, 11.5% votes; 11.5% equity; Rishi Kapur, 11.5% votes; 11.5% equity; Linda Trumbly, 3.5% votes; 4% equity; Warren Trumbly, 3.5% votes; 8% equity; Sam Sutton, 3% votes; 3% equity; Herbert Alvarado, 1% votes; 1% equity; Alicia Torres, 1% votes; 1% equity.

**Represented (legal):** Fletcher, Heald & Hildreth PLC.

**LPTV Stations:**  
California: KAXT-LD Santa Clara-San Jose.

**KAZT LLC**

4343 E. Camelback Rd.  
Suite 400  
Phoenix, AZ 85018  
Phone: 602-957-1650  
Fax: 602-224-2284  
**Ownership:** Londen Insurance Group Inc., 99%; Ron Bergamo, 1%; LIG ownership; Jack Londen, 96.52%; Thomas Londen, 3.48%.

**Represented (legal):** Pillsbury Winthrop Shaw Pittman LLP.

**LPTV Stations:**  
Arizona: K24DK Bullhead City; K43CO Casa Grande; K30DT Flagstaff; K20ID Kingman; K17DA Lake Havasu City; K57HX Mesa; KAZT-CA Phoenix; K23BY Scottsdale; K29DK Williams; K19CX Yuma.

**Commercial TV Stations:**  
Arizona: KAZT-TV Phoenix.

**KCTS TELEVISION**

401 Mercer St  
Seattle, WA 98109  
Phone: 206-728-6463  
Web site: <http://www.kcts9.org>  
**Officers:**  
Doug Beighle, Chairman  
Nancy Evans, Vice Chairman  
Burnill F. Clark, President & Chief Executive Officer  
Walter Parsons, Senior Vice President & Chief Operating Officer  
Jean Gardner, Secretary  
James M. Costello, Treasurer  
Jacqueline Boettcher, Chief Financial Officer  
Monica Reisner, Assistant Secretary

**Branch Office:**  
555 W. Hastings  
Suite 2220  
Vancouver, B.C. V6B 5K3  
Phone: 604-291-5101  
**Ownership:** Non-profit corp..  
**Represented (legal):** Dow Lohnes PLLC.  
**LPTV Stations:**  
Washington: K18AD East Wenatchee, etc..  
**ETV Stations:**  
Washington: KCTS-TV Seattle; KYVE Yakima.

**DEBORAH R. KENNY**

PO Box 816  
Neosho, MO 64850  
Phone: 417-623-4646  
Fax: 417-206-4482  
E-mail: [bridge44builder@cs.com](mailto:bridge44builder@cs.com)  
**LPTV Stations:**  
Missouri: K53IS Anderson/Pineville; KJPX-LP Joplin; KCLJ-CA Joplin-Carthage; K38DD Monett; KCLG-CA Neosho.

**GARY M. KENNY**

1146 Lark Rd.  
Joplin, MO 64804  
Phones: 417-451-1440; 417-623-4646  
Fax: 417-206-4482  
E-mail: [Garykenny@cableone.net](mailto:Garykenny@cableone.net)  
**LPTV Stations:**  
Missouri: K53IS Anderson/Pineville; KJPX-LP Joplin; KCLJ-CA Joplin-Carthage; KCLG-CA Neosho.

**KENTUCKY AUTHORITY FOR ETV**

600 Cooper Dr.  
Lexington, KY 40502  
Phone: 859-258-7000



Fax: 859-258-7399  
 Web site: <http://www.ket.org>  
 Officer:  
 Shae Hopkins, Executive Director & Chief Executive Officer  
 Ownership: Governing Board of Kentucky Authority for ETV.  
 Represented (legal): Dinsmore & Shohl LLP.  
**LPTV Stations:**  
 Kentucky: W20CT-D Augusta; W23DM-D Falmouth; W28DD-D Louisa.

**ETV Stations:**  
 Kentucky: WKAS Ashland; WKGB-TV Bowling Green; WCVN-TV Covington; WKZT-TV Elizabethtown; WKHA Hazard; WKLE Lexington; WKMJ-TV Louisville; WKPC-TV Louisville; WKMA-TV Madisonville; WKMR Morehead; WKMU Murray; WKOH Owensboro; WKON Owenton; WKPD Paducah; WKPI-TV Pikeville; WKSO-TV Somerset.

**ANDREA J. KESLER**

Rte 1  
 PO Box 313  
 East Bernstadt, KY 40729  
**LPTV Stations:**  
 Kentucky: WOBZ-LP East Bernstadt, etc..

**BENETT KESSLER**

PO Box 275  
 Independence, CA 93526  
 Phone: 760-878-2381  
 Ownership: Sierra Broadcasters LLC.  
**LPTV Stations:**  
 California: KSRW-LP Mammoth Lakes, etc..

**KETCHIKAN TV LLC**

PO Box 348  
 2539 N Hwy 67  
 Sedalia, CO 80135  
 Phone: 303-688-5162  
 Officer:  
 David M. Drucker, President  
 Ownership: David M. Drucker, 75%; ENA Lukes Family Trust, 25%. Drucker also has interest in Cayo Hueso Networks LLC, Denver Digital Television LLC, Echonet Corp., GreenTV Corp. & Polar Communications, see listings.  
 Represented (legal): Rini Coran PC.  
**LPTV Stations:**  
 Alaska: K41DP Anchorage; K43KP-D Anchorage; K45HQ Anchorage; KDMD-LP Fairbanks; KUBD-LP Kodiak.  
**Commercial TV Stations:**  
 Alaska: KDMD Anchorage; KUBD Ketchikan; KTNL-TV Sitka.

**CITY OF KIANA**

5900 E. Tudor Rd.  
 Anchorage, AK 99507  
 Phone: 907-269-5744  
**LPTV Stations:**  
 Alaska: K04IG Kiana.

**KIDQ INC.**

906 6th St  
 Clarkston, WA 99403  
 Phone: 509-758-0900  
 Ownership: Jarel Pittman, Pres..  
 Represented (legal): Irwin, Campbell & Tannenwald PC.  
**LPTV Stations:**  
 Idaho: KIDQ-LP Lewiston.

**KID'S TELEVISION LLC**

PO Box 3160  
 Meridian, MS 39303  
 Phone: 615-975-0525  
 Officer:

Kenneth R Rainey Sr, President  
 Represented (legal): Wiley Rein LLP.  
**LPTV Stations:**  
 Mississippi: WJMF-LP Jackson.

**KILGORE TELEVISION COMMITTEE**

PO Box 135  
 Kilgore, NE 69216  
**LPTV Stations:**  
 Nebraska: K09IW Kilgore.

**KILLEEN CHRISTIAN BROADCASTING CORP.**

PO Box 11031  
 Killeen, TX 76547-1031  
 Phone: 254-554-3683  
 Fax: 254-554-7385  
 Officers:  
 Catherine Mason, President  
 Susan Mooney, Secretary-Treasurer  
 Represented (legal): Brooks, Pierce, McLendon, Humphrey & Leonard LLP.  
**LPTV Stations:**  
 Texas: KPLE-CA Killeen; KPLE-LD Killeen.

**KING COVE SCHOOL DISTRICT**

5900 E. Tudor Rd.  
 Anchorage, AK 99507  
 Phone: 907-269-5744  
**LPTV Stations:**  
 Alaska: K04HR King Cove.

**KINGDOM BROADCASTING INC.**

923 E Hillsboro  
 El Dorado, AR 71730  
 Phone: 870-875-2323  
 E-mail: [duane.amis@juno.com](mailto:duane.amis@juno.com)  
 Officers:  
 Duane R Amis Sr, President  
 Julia M Amis, Vice President  
 Karin A Polk, Secretary  
 D Rodney Amis Jr, Treasurer  
 Ownership: D Rodney Amis Jr.; Duane R Amis Sr; Julia M Amis; Jim Bolding; Brian Ford; Yancy Leach; Karin A Polk, 14.28% each.  
**LPTV Stations:**  
 Arkansas: KLMB-LP El Dorado.

**KING KONG BROADCASTING INC.**

452 E Silverado Ranch Blvd  
 No 47  
 Las Vegas, NV 89183  
 Phone: 702-642-8847  
 E-mail: [programming@kngntv.com](mailto:programming@kngntv.com)  
 Web site: <http://www.kngntv.com>  
 Officers:  
 Larry Hunt, Chairman, President & Chief Operating Officer  
 Lisa Rhodes, Vice President  
 Jeff Gotts, Engineering  
 Ownership: Larry Hunt; Lisa Hunt, jointly.  
**LPTV Stations:**  
 Nevada: KGNG-LD Las Vegas; KGNG-LP Las Vegas.

**KIT CARSON COUNTY**

PO Box 160  
 Burlington, CO 80807-0160  
 Phone: 719-346-8139  
 Officer:  
 Lyn Brownfield, County Administrator  
**LPTV Stations:**  
 Colorado: K53AD Bethune & Burlington; K55AX Bethune & Burlington; K57AM Bethune & Burlington; K59AP Bethune & Burlington;

K63AJ Flagler-Seibert; K65AO Flagler-Seibert; K67AQ Flagler-Seibert; K69AX Flagler-Seibert.

**KITTITAS COUNTY TV IMPROVEMENT DISTRICT 1**

PO Box 337  
 Ellensburg, WA 98926  
**LPTV Stations:**  
 Washington: K38KL-D Ellensburg; K41CK Ellensburg; K50KK-D Ellensburg; K171L-D Ellensburg, etc.; K20JL-D Ellensburg, etc.; K31AK Ellensburg, etc.; K32IG-D Ellensburg, etc.; K51BD Ellensburg, etc.; K63BZ Ellensburg, etc..

**CITY OF KIVALINA**

5900 E. Tudor Rd.  
 Anchorage, AK 99507  
 Phone: 907-269-5744  
 E-mail: [kivalinacity@aol.com](mailto:kivalinacity@aol.com)  
 Web site: <http://www.kivalinacity.com>  
**LPTV Stations:**  
 Alaska: K04IL Kivalina.

**KLEAR VU TELEVISION DISTRICT**

PO Box 376  
 Scobey, MT 59263  
 Phone: 406-487-5485  
**LPTV Stations:**  
 Montana: K60BN Four Buttes, etc.; K03DP Scobey; K13MA Scobey.

**K LICENSEE INC.**

136-56 39th Ave., 4th Floor  
 Flushing, NY 11354  
 Phone: 718-358-4219  
 Officer:  
 Young D. Kwon, President  
 Represented (legal): Garvey Schubert Barer.  
**LPTV Stations:**  
 Connecticut: W17CD Stamford.  
 New York: W26DC Hempstead; WEBR-CD Manhattan.

**KM BROADCASTING INC.**

PO Box 119  
 Annandale, VA 22003-0019  
 Phone: 703-447-3117  
 Ownership: Robert E Kelly, 50%; Peter B Martine, 50%.  
**LPTV Stations:**  
 Virginia: WXOB-LP Richmond.

**KMCE INC.**

540 Hauer Apple Way  
 Aptos, CA 95003-9315  
 Phone: 831-768-8668  
 E-mail: [ops@kmce.tv](mailto:ops@kmce.tv)  
 Web site: <http://www.azteca43.tv>  
 Officer:  
 Martin Jackson, President  
**LPTV Stations:**  
 California: KMCE-LP Monterey.

**KM COMMUNICATIONS INC.**

3654 W. Jarvis Ave.  
 Skokie, IL 60076  
 Phone: 847-674-0864  
 Fax: 847-674-9188  
 Officers:  
 Myoung Hwa Bae, President & Treasurer  
 Kevin Joel Bae, Secretary  
 Ownership: Myoung Hwa Bae, see Hapa Media Properties LLC & Pocatello Channel 15 LLC..  
 Represented (legal): Irwin, Campbell & Tannenwald PC.

**LPTV Stations:**  
 Arizona: KWKM-LP Concho; KWSJ-LP Concho; KNLO-LP Holbrook; KPVV-LD Prescott; KVFA-LP Yuma.  
 California: KRDN-LP Redding.  
 Georgia: WPPD-LP Douglas; WPDW-LP Pearson; WPNG-LP Pearson.  
 Guam: KTKB-LP Tamuning.  
 Hawaii: KHJK-LP Kailua-Kona.  
 Illinois: WOCH-CA Chicago; WOCC-CD Chicago.  
 Indiana: WHFE-LP Sullivan; WIIB-LP Sullivan; WKMF-LP Sullivan; WVGO-LP Sullivan.  
 Louisiana: W44CE Vidalia.  
 Pennsylvania: WLEP-LP Erie.  
 Texas: KTXF-LP Abilene; KETK-LP Lufkin.  
 Wisconsin: WMKE-CA Milwaukee.

**Commercial TV Stations:**

Arizona: KCFG Flagstaff.  
 Arkansas: KEJB El Dorado.  
 Iowa: KWKB Iowa City.

**PAUL E. KNIES**

PO Box 1009  
 Jasper, IN 47547-1009  
 Phone: 812-634-9232  
 Represented (legal): Miller & Neely PC.  
**LPTV Stations:**  
 Indiana: WJTS-LD Jasper.

**EDDIE KNIGHT**

1033 E. 3 Notch St.  
 Andalusia, AL 36420  
 Phone: 334-427-9966  
 Represented (legal): Dan J. Alpert.  
**LPTV Stations:**  
 Alabama: WKNI-LP Andalusia.

**KNVL-TV INC.**

PO Box 1020  
 Nashville, AR 71852-1020  
 Phone: 870-845-5685  
 Officers:  
 Jerry Jacobs, President  
 Glen Power, Chief Executive Officer  
 Anna Blase, Secretary  
 Ronny Woods, Chief Financial Officer  
 Represented (legal): Joseph E. Dunne III.  
**LPTV Stations:**  
 Arkansas: KJEP-CA Nashville.

**KODIAK PUBLIC BROADCASTING CORP.**

620 Egan Way  
 Kodiak, AK 99615  
 Phone: 907-486-3181  
 E-mail: [gm@kmtx.org](mailto:gm@kmtx.org)  
**LPTV Stations:**  
 Alaska: KMXT-LP Kodiak.

**KOKH TELEVISION LLC**

226 Sussex Ave.  
 Morristown, NJ 7960  
**LPTV Stations:**  
 Oklahoma: KOKQ-LP Glencoe.

**KOKI TELEVISION LLC**

226 Sussex Ave.  
 Morristown, NJ 7960  
**LPTV Stations:**  
 Oklahoma: KOKG-LP Stillwater.

**COUNTY OF KOOCHICHING**

715 4th St.  
 International Falls, MN 56649  
 Phone: 218-283-1101  
 Officer:  
 Robert Peterson, Treasurer

**LPTV Stations:**  
 Minnesota: W64AM Big Falls; K60BO Big Falls, etc.; K62BJ Big Falls, etc.; K56BO



Birchdale, etc.; W58AI Birchdale, etc.; K49BU International Falls; K51CM International Falls; K53CQ International Falls; K60BT International Falls; K65EA Kabetogama; K67EH Kabetogama; K69FD Kabetogama; K55BY-D Northome; K57BK-D Northome; K66AP Virginia; K68AT Virginia.

**PAUL H. KOPLIN**

1207 Oak St.  
Santa Monica, CA 90405  
Phone: 323-965-5400  
**LPTV Stations:**  
Iowa: WBQD-LP Davenport.  
**Commercial TV Stations:**  
Illinois: WAOE Peoria.

**KOREAN AMERICAN TV BROADCASTING CORP.**

4675 River Green Pkwy  
Duluth, GA 30096  
Phone: 770-497-0015  
Fax: 770-232-9083  
Web site: <http://www.ktn-tv.net>

Ownership: Susan Sim Oh, Pres. & Secy., 51%; Coline K. Sim, V.P. & Treas., 49%; Brenda S Sim, Director.  
Represented (legal): Fletcher, Heald & Hildreth PLC.  
**LPTV Stations:**  
Georgia: WKTB-CA Atlanta; WKTB-LD Atlanta.

**KOTZEBUE BROADCASTING INC.**

396 Lagoon St  
PO Box 78  
Kotzebue, AK 99752-0078  
Phone: 907-442-3434  
Fax: 907-442-2292  
E-mail: [serlich@kotz.org](mailto:serlich@kotz.org)  
Web site: <http://www.kotz.org>  
**LPTV Stations:**  
Alaska: K090V Kotzebue.  
**Radio Stations:**  
Alaska: KOTZ (AM) Kotzebue

**KOVAS COMMUNICATIONS**

2000 Lower Huntington Rd  
Fort Wayne, IN 46819  
Phone: 219-747-1511  
**LPTV Stations:**  
Indiana: W07CL Auburn.  
**Radio Stations:**  
Illinois: WONX (AM) Evanston, WMCW (AM) Harvard, WKKD (AM) Silvis  
Michigan: WCGO (AM) Jenison

**KOYUK CITY COUNCIL**

5900 E. Tudor Rd.  
Anchorage, AK 99507  
Phone: 907-269-5744  
**LPTV Stations:**  
Alaska: K09SA Koyuk.

**KPAL TELEVISION INC.**

308 Dunwoody Dr.  
Raleigh, NC 27615  
Phone: 919-844-5225  
E-mail: [kpaltv@aol.com](mailto:kpaltv@aol.com)  
Web site: <http://www.kpal.netai.net>  
Officers:  
Gloria L. Horn, President  
Timothy C. Wicker, Secretary-Treasurer  
Charles R. Wicker, Director  
Ownership: Gloria L. Horn, 25%; Timothy C. Wicker, 25%; Charles R. Wicker, 25%.  
Represented (legal): Borsari & Paxson.

**LPTV Stations:**  
California: KPAL-LP Palmdale.

**KQDS ACQUISITION CORP.**

PO Box 9115  
Fargo, ND 58106  
Phone: 701-277-1515  
Fax: 701-277-1830  
Officer:  
Ro D. Grignon, President  
Ownership: Ro D Grignon, 15%; Curtis Squire, 85%. Grignon & Squire also own Red River Broadcast Corp., see listing.  
Represented (legal): Pillsbury Winthrop Shaw Pittman LLP.  
**LPTV Stations:**  
Michigan: W32CV Ironwood.  
Minnesota: K39GG Aitkin; K29EB Grand Rapids; K15GT Hibbing; K45JD International Falls; K47IR Virginia.  
Wisconsin: W45CI Ashland; K31GH Hayward.  
**Commercial TV Stations:**  
Minnesota: KQDS-TV Duluth.

**KTVQ COMMUNICATIONS INC.**

3203 3rd Ave. N  
Billings, MT 59101-1953  
Phone: 406-252-5611  
Web site: <http://www.ktvq.com>  
**LPTV Stations:**  
Montana: K69CM Big Timber, etc.; K29HF Castle Rock, etc.; K26GL Columbus; K24GD Hardin; K39HD Red Lodge.

**KTVU PARTNERSHIP**

6205 Peachtree Dunwoody Rd.  
Atlanta, GA 30328  
Phone: 678-645-0000  
Web site: <http://www.ktvu.com>  
Officer:  
Andrew A. Merdek, Secretary  
Ownership: KTVU Inc., 55%; Anthony Family Partnership, 22.5%; ACC Family Partnership LP, 22.5%; KTVUI ownership;; Cox Broadcasting Inc.; AFC ownership;; Kennedy Children's Trust, James C. Kennedy & R. Dale Hughes, Trustees, 39.19%; Parry-Okeden Children's Trust, Blair K. Parry-Okeden & R. Dale Hughes, Trustees, 26.13%; Blair D. Parry-Okeden Trust, James C. Kennedy & R. Dale Hughes, Trustees, 14.84%; KTVU-JCK Inc., 14.84%; KTVU-BCA Inc., 5%; ACCFPLP ownership;; KTVU-ACC Inc., Gen. Partner, 5%; CBI ownership;; Dayton Cox Trust-A, Barbara Cox Anthony, Anne Cox Chambers & Richard L. Braunstein, Trustees, 41.1%; Anne Cox Chambers Atlanta Trust, Barbara Cox Anthony, Trustee, 28.95%; Barbara Cox Anthony Atlanta Trust, Anne Cox Chambers, Trustee, 28.95%; KTVUACCI ownership;; Anne Cox Chambers; KTVUBCAI ownership;; Barbara Cox Anthony; KTVUJCKI ownership;; James C. Kennedy.  
Represented (legal): Dow Lohnes PLLC.

**LPTV Stations:**  
California: K48LA-D South Lake Tahoe.  
Nevada: K22FH Hawthorne; K56IG Nixon; K33IB Silver Springs; K17HB Winnemucca; K40DV Yerington.  
**Commercial TV Stations:**  
California: KTVU Oakland; KICU-TV San Jose.  
Nevada: KRXI-TV Reno.  
Texas: KFOX-TV El Paso.

**KVOA COMMUNICATIONS INC.**

209 W. Elm St.  
Tucson, AZ 85705  
Phone: 520-624-7957  
Web site: <http://www.kvoa.com>  
**LPTV Stations:**  
Arizona: K64BV Casas Adobes.

Texas: K68DJ Corpus Christi.

**KZSW TELEVISION INC.**

43225 Business Park Dr.  
Temecula, CA 92590  
Phone: 951-693-0027  
E-mail: [kpaga@kzswtv.com](mailto:kpaga@kzswtv.com)  
Officer:  
Kevin Page, Chief Executive Officer  
**LPTV Stations:**  
California: KZSW-LP Hemet.

**LA CADENA DEL MILAGRO INC.**

Box 949  
Camuy, PR 00627-0949  
Phone: 787-262-5400  
E-mail: [ventas@cdminternacional.com](mailto:ventas@cdminternacional.com)  
Web site: <http://www.cdminternacional.com>  
Ownership: Jose J. Avila, Pres., 33.3%; Frank R. Martinez, Secy., 33.3%; Marcos A. Plaud, Treas., 33.3%.  
Represented (legal): Fletcher, Heald & Hildreth PLC.

**LPTV Stations:**  
Puerto Rico: W08AB Guayama.  
**Commercial TV Stations:**  
Puerto Rico: WWSN Humacao.

**LA GRANDE SEVENTH DAY ADVENTIST CHURCH**

2702 Adams Ave  
PO Box 1025  
La Grande, OR 97850  
Phone: 541-963-4018  
Web site: <http://lagrande22.adventistchurchconnect.org>  
Officers:  
Buck Schaffer, Chairman  
David Kramer, Chief Operating Officer  
Sherri Shelman, Secretary  
David Riley, Chief Financial Officer  
**LPTV Stations:**  
Oregon: K02PJ La Grande.

**LAKE COUNTY TV CLUB**

95 Oak Knoll  
PO Box 906  
Lakeport, CA 95453  
Phone: 707-263-9020  
Officer:  
Mike Salter, President  
Represented (legal): Borsari & Paxson.  
**LPTV Stations:**  
California: K26GK Lakeport; K52AJ Lakeport; K68AL Lakeport.

**LAKE COUNTY TV-FM INC.**

PO Box 44  
Leadville, CO 80461  
**LPTV Stations:**  
Colorado: K03CD Leadville.

**LAKE CREEK TV DISTRICT**

PO Box 906  
Troy, MT 59935  
Phone: 406-295-4266  
**LPTV Stations:**  
Montana: K09KE Bull Lake Valley; K11KP Bull Lake Valley; K13KV Bull Lake Valley.

**LAKE HAVASU CHRISTIAN TV**

510 N Acoma Blvd  
PO Box 747  
Lake Havasu City, AZ 86403  
Phone: 928-453-8825  
Fax: 928-453-2588  
Officers:

Richard D. Tatham, Chief Executive Officer & General Manager  
Grace M. Tatham, Treasurer  
Ownership: Advance Ministries Inc.; AMI ownership;; Richard D Tatham; Grace M Tatham.

Represented (legal): Arent Fox LLP.  
**LPTV Stations:**  
Arizona: K25AL Lake Havasu City; K27EC Lake Havasu City.  
**Radio Stations:**  
Arizona: KNLB (FM) Lake Havasu City

**LAKE OF THE WOODS COUNTY**

PO BOX 808  
Baudette, MN 56623  
Phone: 218-634-2836  
E-mail: [voycom@northwinds.net](mailto:voycom@northwinds.net)  
Officer:  
John W. Horscheid, County Auditor  
**LPTV Stations:**  
Minnesota: K53BL-D Baudette; K55BH-D Baudette; K57AR-D Baudette; K61AR-D Williams; K63AS-D Williams; W59AX-D Williams.

**LAKES BROADCASTING GROUP INC.**

PO Box 300  
Breezy Point, MN 56472  
Phone: 218-562-4884  
E-mail: [klakes@uslink.net](mailto:klakes@uslink.net)  
Ownership: Shareholder owned--Breezy Point, MN.  
**LPTV Stations:**  
Minnesota: KLKS-LP Breezy Point.

**LAKE TV ASSN.**

898 Vallecito Creek Rd.  
Bayfield, CO 81122  
Web site: <http://tv5and10.com>  
**LPTV Stations:**  
Colorado: K02ET Vallecito; K08ET Vallecito; K10AD Vallecito.

**LAKE WENATCHEE TV INC.**

21706 Colt Rd  
Leavenworth, WA 98826  
**LPTV Stations:**  
Washington: K13SQ Lake Wenatchee; K10KE Lake Wenatchee, etc.; K07WQ Plain; K08FC Plain, etc..

**MICHAEL LAMBERT**

100 N. Crescent Dr.  
Suite 200  
Beverly Hills, CA 90210  
Phone: 310-385-4200  
Represented (legal): Covington & Burling.  
**LPTV Stations:**  
New York: W55AI Lake Placid.  
Vermont: W63AD Rutland.  
**Commercial TV Stations:**  
Vermont: WVNY Burlington.  
**Other Holdings:**  
TV Stations: Lambert Broadcasting of Tennessee, see listing..

**LANDER COUNTY GENERAL IMPROVEMENT DISTRICT NO. 1**

PO Box 565  
Battle Mountain, NV 89820  
Phone: 775-635-2885  
Fax: 775-635-0604  
Officers:  
Mark D. Lake, Chairman  
Walt Brown, Vice Chairman  
Elizabeth Baker, Secretary-Treasurer  
**LPTV Stations:**  
Nevada: K11IY Battle Mountain; K13JD Battle Mountain; K16FD Battle Mountain; K22GM Battle Mountain; K32CA Battle Mountain;

K42DZ Battle Mountain; K06FQ Copper Canyon, etc..

**LANDMARK MEDIA ENTERPRISES LLC**

150 W Brambleton Ave  
Norfolk, VA 23510-2075  
Phones: 757-446-2010; 800-446-2004  
Fax: 757-446-2489  
E-mail: info@landmarkinteractive.com  
Web site: http://www.landmarkinteractive.com

**Officers:**  
Frank Batten Sr., Chairman of Executive Committee  
Frank Batten Jr., Chairman & Chief Executive Officer

Richard F. Barry III, Vice Chairman  
Decker Anstrom, President & Chief Operating Officer

Debra Wilson, President, The Weather Channel  
R. Bruce Bradley, Executive Vice President, Landmark Publishing Group

Guy Friddell III, Executive Vice President, Corporate Secretary & Counsel  
Charlie W. Hill, Executive Vice President, Human Resources

Lemuel E. Lewis, Executive Vice President & Chief Financial Officer

Colleen R. Pittman, Vice President, Finance  
Michael Alston, Vice President, Corporate Development & New Ventures

**Ownership:** Frank Batten Jr. Trust, Frank Batten Jr, Trustee, 36.27% votes; Fay M. Slover Trust, Bank of America N.A. & Frank Batten, Trustees, 35.10% votes, 24.37 % assets; Frank Batten 1986 Family Trust, Frank Batten Jr., Trustee, 18.25% votes; William S. Glennan Trust, J. Allen Tyler, Trustee, 8.42% votes; 6.52 assets; Frank Batten Trust, Frank Batten, Trustee, 18.47% assets; Dorothy Batten Rolph Revocable Trust, 5.59% assets. Formerly Landmark Communications Inc.

Represented (legal): Wiley Rein LLP.

**LPTV Stations:**  
Nevada: K22DR Laughlin; K49AB Pahrump.

**Commercial TV Stations:**  
Nevada: KLAS-TV Las Vegas.  
Tennessee: WTVF Nashville.

**Newspapers:**  
Colorado: Metrowest (Brighton), The Canyon Courier (Evergreen), Clear Creek Courant (Idaho Springs), Columbine Community Courier (Littleton), The Hustler (Pine)

Florida: The Visitor (Beverly Hills), Cedar Key Beacon, Chiefland Citizen, The Wakulla News (Crawfordville), Riverland News (Dunnellon), South Marion Citizen (Ocala), Sumter County Times, The Osceola (Tallahassee), Willi

Illinois: Vandalia Leader-Union

Indiana: Mt. Vernon Democrat, Perry County News, Spencer County Journal-Democrat (Rockport)

Iowa: Opinion-Tribune (Glenwood), Red Oak Express

Kentucky: The Kentucky Standard, PLG-TV (Bardstown); Trimble Banner (Bedford); Central Kentucky News-Journal (Campbellsville); Carrollton News-Democrat; Casey County News; Cynthiana Democrat; The News-Enterprise (Elizabe

Maryland: The Capital (Annapolis); Carroll County Times, Community Times (Westminster)

Mississippi: New Albany Gazette

New Mexico: Las Vegas Optic, Los Alamos Monitor

North Carolina: News & Record (Greensboro), Brunswick Beacon (Shalioite)

South Carolina: Chester News and Reporter, The Lancaster News, Pageland Progressive-Journal

Tennessee: LaFollette Press, Morgan County News, Roane County News

Virginia: The Bedford Bulletin, The Gazette (Galax), Declaration (Independence), Loudoun Easterner, The Virginian-Pilot (Norfolk), The Roanoke Times

**Other Holdings:**  
Career Schools: Landmark Education Services Inc.  
Data Network Service: Continental Broadband Inc.  
Databases: Alliant Cooperative Data Solutions LLC

Franchise Broker Service: FranchiseBuyer  
Franchise Coordinator: Franchise Solutions  
Franchise Referrals: FranchiseOpportunities.com  
Magazine: Shelby County Home Finder's Guide (Shelbyville, KY); Marion/Washington Homes (Lebanon, KY); Kentucky Homes Pulaski/Wayne (Cynthiana, KY); Kentucky Homes Northern (Cynthiana, KY); Kentucky Homes Madison/Estill (Cynthiana, KY); Kentucky Homes Central (Cynthiana, KY); Kentucky Homes Garrard/Lincoln/Rockcastle (Cynthiana, KY); Kentucky Homes Bullitt/Nelson/Spencer (Cynthiana, KY); Central Kentucky Homes (Elizabethtown, KY); The Cats' Pause (Lexington, KY); Voice of the Hawkeyes (North Liberty, IA); Inside Indiana (Shelbyville, KY); Real Estate News Hernando/Pasco (Beverly Hills, FL); Real Estate News Citrus (Beverly Hills, FL); Baltimore/Harford/Cecil Homes (Westminster, MD); Florida Special Publications (Beverly Hills, FL); Homes of York/Adams Counties (PA) (Westminster, MD); Gator Bait (Williston, FL); Dulles Homes (Westminster, MD); Citrus County Chronicle (Crystal River); Tri-State Homes (Cynthiana, KY); West Virginia Real Estate Guide (Martinsburg, WV); Homes & Property (Los Alamos, NM); Eastern Panhandle Homes (WV) (Westminster, MD); Central Maryland Homes (Westminster, MD); Roane Real Estate Review (Kingston, TN); Carolina Gateway (Lancaster, SC); Carolina Blue (Durham, NC); Huskers Illustrated (Lincoln, NE); Mississippi Homes (New Albany); Guide to Homes (Westminster, MD); Greater Baltimore Homes (Westminster, MD); Frederick/Washington Co. Homes (Westminster, MD); 1st Choice Properties (Westminster, MD); Eastern Panhandle Real Estate Guide (WV) (Westminster, MD)

On-Demand Video: TotalVid Inc.  
On-Line Auction Service: Naxcom.com  
On-Line Marketing Services: Q Interactive  
Publishing: Trader Publishing Co.; Washingtonian Magazine.

**LARAMIE PLAINS ANTENNA TV ASSOCIATION INC.**  
PO Box 188  
Laramie, WY 82073-0188  
Phone: 307-721-9904  
E-mail: jlpetty@uwyo.edu

**Officer:**  
Jerry Cupal, President

**LPTV Stations:**  
Wyoming: K03CR Big Laramie, etc.; K12FY Big Laramie, etc.; K57AF Laramie; K59AM Laramie; K10FQ Laramie & Bosler.

**JOSE IGNACIO LARRAGA**  
PO Box 720208  
McAllen, TX 78504  
Phone: 956-905-7945  
E-mail: julmejia2001@yahoo.com

**LPTV Stations:**  
Texas: KNUC-LP McAllen.

**BRIAN A. LARSON**  
The Kings Rd.  
PO Box 36  
Buskirk, NY 12028  
Phone: 518-686-0975

Fax: 518-686-0975

**Branch Office:**  
2063 NY 67  
Valley Falls, NY 12185  
Phone: 518-753-0975  
**LPTV Stations:**  
New York: WNGX-LD Schenectady; WNGN-LP Troy.

**LAS AMERICAS SUPERMERCADO INC.**

2415 E Admiral Pl  
Tulsa, OK 74110  
Phone: 918-520-4447  
**Officer:**  
Antonio Perez, President  
**LPTV Stations:**  
Oklahoma: KXAP-LD Tulsa.

**LAS VEGAS TV PARTNERS LLC**

6760 Surrey St  
Las Vegas, NV 89119  
Phone: 702-222-2225  
E-mail: bgarratt@earthlink.net

**Ownership:** Las Vegas TV Partners Holdings LLC; LVTVPHLLC ownership; Greenspun Broadcasting LLC, 50%; Catalyst Investors LP; Catalyst Investors Advisors Fund LP; Catalyst Investors (QP) LP, 50%; GBLCC ownership; Jonathan Fine Legacy Trust; James Greenspun Legacy Trust; Moira Greenspun Legacy Trust; Jesse Gale Legacy Trust; Ariel Gale Legacy Trust; Harrison Gale Legacy Trust; Jeffrey Fine Legacy Trust; Alyson Fine Legacy Trust; Amy Greenspun Legacy Trust; Kathryn Fine Legacy Trust.  
**LPTV Stations:**  
Nevada: KTUD-LD Las Vegas.

**Laurier TV Club**

PO Box 1395  
Orient, WA 99160  
**LPTV Stations:**  
Washington: K08GG Laurier; K10GH Laurier; K12GM Laurier.

**FRANCOIS LECONTE**

16280 N.W. 17th St.  
Pembroke Pines, FL 33028  
Phone: 754-422-1719  
**LPTV Stations:**  
Florida: WDFL-LD Marathon.

**LEECH LAKE TV CORP.**

PO Box 493  
Walker, MN 56484  
Phone: 218-224-3195  
**Officer:**  
Tom Knight, President  
**LPTV Stations:**  
Minnesota: K25JZ Walker; K67BZ Walker; K69CP Walker.

**MARY GILL LEE**

PO Box 270  
Pleasant Hill, LA 71065  
Phone: 318-352-7628  
**LPTV Stations:**  
Louisiana: KAIN-LP Natchitoches; KNYS-LP Natchitoches.

**LESEA BROADCASTING CORP.**

61300 S. Ironwood Rd.  
South Bend, IN 46614  
Phone: 574-291-8200  
Fax: 574-291-9043  
**Officers:**  
Peter Sumrall, President

Stephen Sumrall, Secretary  
David Sumrall, Treasurer  
**Ownership:** David Sumrall; Peter Sumrall; Stephen Sumrall, each, 33.33%.  
**Represented (legal):** Hardy, Carey, Chautin & Balkin LLP.

**LPTV Stations:**  
Colorado: KWHS-LP Colorado Springs.  
Indiana: WHCH-LD Chesterton; WHNW-LP Gary; WHVI-LP Valparaiso.

**Commercial TV Stations:**  
Colorado: KWHD Castle Rock.  
Hawaii: KWHH Hilo; KWHE Honolulu; KWHM Wailuku.

Indiana: WHMB-TV Indianapolis; WHME-TV South Bend.

Louisiana: WHNO New Orleans.

Oklahoma: KWHB Tulsa.

**Radio Stations:**  
Indiana: WHME (FM) South Bend

**Other Holdings:**  
Broadcast Holdings: Shortwave operations.

**TOWN OF LEVAN**

296 East 5th South  
PO Box 163  
Monroe, UT 84754  
Phone: 435-527-3566  
**Officer:**

Mauri K. Parsons, Technical Advisor

**LPTV Stations:**  
Utah: K18GX Levan.

**KENNETH E. LEWETAG**

17980 Brown Rd  
Dallas, OR 97338  
Phone: 503-930-7228  
Web site: http://www.kwvtsalem.com

**LPTV Stations:**  
Oregon: K04PH Astoria; KDLN-LP Newport; KPWC-LD Tillamook.

**LEWISTON TRANSLATOR CO.**

PO Box 517  
Lewiston, CA 96052  
Phone: 530-778-3500  
**LPTV Stations:**  
California: K06EX Lewiston; K03CT Lewiston, etc..

**LIBBY VIDEO CLUB**

PO Box 856  
613 Dakota Ave.  
Libby, MT 59923  
**LPTV Stations:**  
Montana: K60EA Libby; K62DL Libby; K64DL Libby; K66DR Libby; K68AS Libby; K10LL Pipe Creek, etc.; K13MY Quartz Creek; K11MF Quartz Creek, etc..

**LIBERMAN BROADCASTING INC.**

1845 Empire Ave.  
Burbank, CA 91504  
Phone: 818-729-5300  
E-mail: LBlinfo@ibimedia.com  
**Officers:**  
Jose Liberman, Chairman  
Lenard Liberman, President, Chief Executive Officer & Secretary  
Wisdom Lu, Chief Financial Officer  
Mike Reid, Executive Vice President, National Sales  
Bill Acker, Vice President, New York Network National Sales  
Mark Huey, Vice President, National Sales, Los Angeles Market  
Andrew Wallace, Vice President, Midwest National Sales



Ownership: Lenard D. Liberman, 63.13% votes, 41.03% equity; Esther & Jose Liberman 2007 Annuity Trusts, Jose Liberman, Trustee, approximately 30% votes, approximately 20% equity.

Represented (legal): Wiley Rein LLP.

**LPTV Stations:**

Arizona: KVPA-LP Phoenix.

California: KSDX-LD San Diego; KSDX-LP San Diego.

Illinois: W40BY Palatine.

**Commercial TV Stations:**

California: KRCA Riverside.

Colorado: KWHI Castle Rock.

Texas: KMPX Decatur; KZJL Houston.

Utah: KPNZ Ogden.

**Other Holdings:**

Radio.

**LIBERTY COMMUNICATIONS (ALTON, IL)**

3401 Fosterburg Rd.  
Alton, IL 62002

Phone: 618-465-4000

Fax: 618-465-4717

E-mail: liberty7@ezl.com

**LPTV Stations:**

Illinois: W50CH Alton.

**LIBERTY UNIVERSITY INC.**

1971 University Blvd.  
Lynchburg, VA 24502-2269

Phone: 434-582-2722

Fax: 434-582-2918

Web site: <http://www.liberty.edu>

**Officers:**

John M. Borek, President

George Rogers, Chief Financial Officer

**LPTV Stations:**

Virginia: WTLU-CA Lynchburg; WTLU-LD Lynchburg.

**Radio Stations:**

Virginia: WRLV (FM), WWMC (FM) Lynchburg

**PAUL LIBOVITZ**

605 Ives Dairy Rd  
Ste G-401

Miami, FL 33179

Phone: 563-445-3071

**LPTV Stations:**

Colorado: KQDK-CA Aurora.

**Commercial TV Stations:**

Wyoming: KQCK Cheyenne.

**LIFE BROADCASTING NETWORK**

85 E. Yellow Springs  
Fairborn, OH 45324

Phone: 513-754-0085

**LPTV Stations:**

Ohio: WWRD-LP Dayton.

**LIFE OF VICTORY TV INC.**

PO Box 1227

Lewiston, ID 83501

Phone: 208-743-4072

E-mail: [victorytv@syringa.net](mailto:victorytv@syringa.net)

**LPTV Stations:**

Washington: KVBI-LP Clarkston.

**LILLY BROADCASTING HOLDINGS LLC**

2 Eastleigh Lane  
Natick, MA 1760

Phone: 508-545-1995

**Officer:**

Kevin T Lilly, President

Ownership: Kevin T Lilly, 50% votes, 13.14 assets; Brian M Lilly, 50% votes, 11.99 assets; Mercury Capital Partners LP, 53.32% assets.

**LPTV Stations:**

New York: W06AR Homell; W07BJ Ithaca.

**Commercial TV Stations:**

New York: WENY-TV Elmira.

**Radio Stations:**

New York: WENY-AM-FM

**LINCOLN COUNTY TV DISTRICT NO. 1**

PO Box 216

Pioche, NV 89043-0216

Phone: 775-962-5336

**Officer:**

Terry Jones, President

Represented (legal): Bennet & Bennet PLLC.

**LPTV Stations:**

Nevada: K02JO Caliente; K09FL Caliente; K11CN Caliente; K13LV Caliente; K45AL Caliente; K04HF Panaca; K06DM Panaca; K07CM Panaca; K43DS Panaca; K61AW Panaca; K03CM Pioche; K09FJ Pioche; K11IV Pioche; K13PU Pioche; K45AO Pioche; K02EG Ursine; K09FK Ursine; K11OW Ursine; K13LU Ursine; K50DA Ursine.

**LINCOLN MEMORIAL UNIVERSITY**

Hwy. 25 E

Harrogate, TN 37752

Phones: 423-869-2653; 423-869-6312

Fax: 423-869-4825

**Officers:**

Harold M. Finley, Chairman

Sam A. Mars Jr., Vice Chairman

Scott D. Miller, President

D. D. Thompson, Vice President, Finance & Treasurer

E. Oscar Robertson, Secretary

**LPTV Stations:**

Tennessee: W14AQ Harrogate; W18AN Harrogate.

**LIN TV CORP.**

One W Exchange St  
Ste 5A

Providence, RI 2903

Phone: 401-454-2880

Fax: 401-454-2817

E-mail: [edward.munson@lintv.com](mailto:edward.munson@lintv.com)

Web site: <http://www.lintv.com>

**Officers:**

Vincent L. Sadusky, President & Chief Executive Officer

Scott Blumenthal, Executive Vice President, TV

Richard Schmaeling, Senior Vice President & Chief Financial Officer

Robert Richter, Senior Vice President, New Media

Nicholas Mohamed, Vice President & Controller

Peter E. Maloney, Vice President, Benefits & Special Projects

Edward Munson, Vice President, Station Sales

Denise M. Parent, Vice President & General Counsel

**Branch Office:**

11 Dupont Circle

Suite 365

Washington, DC 20036

Phone: 202-462-6065

Fax: 202-462-8285

Ownership: Hicks, Muse, Tate & Furst, 70% voting rights; Publicly held, 30% voting rights.

Represented (legal): Covington & Burling.

**LPTV Stations:**

Arizona: K13VW Chinle; K30GL Many Farms; K66BH Navajo Compressor Station.

Colorado: K50FS-D Bayfield; K42DI-D Bayfield & Ignacio; K06JF Cortez; K39AH-D Durango;

K31FV-D Durango & Hermosa; K02IL Pagosa Springs; K04NS Pagosa Springs; K31FS Pagosa Springs; K43GT Pagosa Springs; K48HA Pagosa Springs; K66AV Sunetha & Nutria.

Indiana: WIIH-LD Indianapolis.

Massachusetts: WFXQ-CD Springfield.

Michigan: W0BC-CA Battle Creek; W40AN-D Escanaba; W0LP-CA Grand Rapids; WXSP-CA Grand Rapids; W0GC-CA Holland; W0HO-CA Holland; W0KZ-CA Kalamazoo; W0MS-CA Muskegon.

New Mexico: K27HP-D Alamogordo; K49FX-D Alamogordo; K34FU Arrey & Derry; K46FE Artesia; K08FR Aztec; K44GC-D Aztec; K11JO Bloomfield, etc.; K31DR Caballo; K33GD Capitan & Ruidoso; K47FX Carlsbad; K48GY Carrizozo, etc.; K40HC Chama; K44DD Chama; K49BY Clovis; K44GD Crownpoint; K35HB Deming; K43FU Deming; K40GC Dora; K22GE Dulce; K26EP Dulce & Lumberton; K38EC-D Eagles Nest; K39EJ Espanola; K21AX Farmington; K29HR-D Farmington; K67CE Gallina; K18HF Gallup; K48GK Gallup; K46FI Grants; K09EP Grants, etc.; K11NV Guadalupita; K18DY Hillsboro; K27GL Hobbs; K50GM Hobbs; K25HJ Hornsby Ranch, etc.; K20GQ-D Las Vegas; K43FI-D Las Vegas; K14LO Lordsburg; K29DP Lordsburg; K31HQ Lordsburg; K40HJ Lordsburg; K130Y Mesalero; K22EU Montoya; K06HX Mora; K22EW Mora; K130X Mud Canyon; K14KO Portales; K40DI-D Raton; K43GW Raton, etc.; K08ES Red River; K15FT-D Roswell; K16BZ-D Ruidoso; K34GL Santa Rosa; K38HR Santa Rosa; K45CU Shiprock; K25DI Silver City; K45EC Silver City; K44HJ Socorro; K120G Taos; K21FD-D Taos, etc.; K28HM Thoreau; K41FK Tohatchi; K25HV Truth or Consequences; K27BN Truth or Consequences; K44CJ Tucumcari; K48EH Tucumcari; K06BN Wagon Mound; K39FY Zuni.

Texas: KBVO-CD Austin; KHPB-CA Bastrop; KHPF-CA Fredericksburg; KHPX-CA Georgetown; KHPL-CA La Grange; KHPZ-CA Round Rock; KHPM-CA San Marcos.

Virginia: WITD-CA Chesapeake; WPMC-CA Mappsவில்; WNLO-CD Norfolk; WKTD-CA Portsmouth; WBTD-LP Suffolk; WCTX-CA Virginia Beach.

**Commercial TV Stations:**

Alabama: WFNA Gulf Shores; WALA-TV Mobile.

Colorado: KREZ-TV Durango.

Connecticut: WCTX New Haven; WTNH New Haven.

Indiana: WANE-TV Fort Wayne; WISH-TV Indianapolis; WLFI-TV Lafayette; WNDY-TV Marion; WTHI-TV Terre Haute.

Massachusetts: WWLP Springfield.

Michigan: WOTV Battle Creek; WOOD-TV Grand Rapids.

New Mexico: KRQE Albuquerque; KBIM-TV Roswell; KASA-TV Santa Fe.

New York: WIVB-TV Buffalo; WNLO Buffalo.

Ohio: WWHO Chillicothe; WDTN Dayton; WUPW Toledo.

Rhode Island: WPRI-TV Providence.

Texas: KXAN-TV Austin; KBVO Llano.

Virginia: WAVY-TV Portsmouth; WVBT Virginia Beach.

Wisconsin: WLUK-TV Green Bay.

**Radio Stations:**

Indiana: WTHI-FM; WWVR-FM

**Other Holdings:**

Broadcast holdings: 54 Broadcasting Inc., see listing, 4.49% interest; Station Venture Holdings LLC, 20.38% equity interest, limited partner of Station Venture Operations LP, see listing..

**RAY H. LIVESAY**

1141 Tarboro St.

Rocky Mount, NC 27801

Phone: 252-985-3978

E-mail: [rhl@mindspring.com](mailto:rhl@mindspring.com)

**LPTV Stations:**

North Carolina: WPDZ-LP Buxton; WMTO-LD Manteo; WMTO-LP Wanchese.

**LIVING FAITH BROADCASTING**

407 Rico St.

Salinas, CA 93907

Phone: 831-394-8456

Fax: 831-899-7136

**LPTV Stations:**

California: KLFBLP Salinas.

**LIVING FAITH MINISTRIES INC.**

PO Box 1867

Abingdon, VA 24212

Phone: 276-676-3806

Fax: 276-676-3572

E-mail: [info@livingfaithtv.com](mailto:info@livingfaithtv.com)

Web site: <http://www.livingfaithtv.com>

**Officers:**

Michael David Smith, President & Chief Executive Officer

Lisa Smith, Executive Vice President

Sue Howington, Secretary

Ownership: Living Faith Broadcasting Inc.; LFB ownership: Sue Howington; W. A. Johnson; Joe Macione; Denise McGeorge; James Smith; Lisa Smith; Michael David Smith, Board Members.

Represented (legal): Brooks, Pierce, McLendon, Humphrey & Leonard LLP.

**LPTV Stations:**

Tennessee: WEZK-LP Knoxville; WJZC-LP Sevierville.

**Commercial TV Stations:**

Kentucky: WAGV Harlan.

Virginia: WLFG Grundy.

West Virginia: WLFB Bluefield.

**LKK GROUP CORP.**

5657 Wilshire Blvd.

Suite 280

Los Angeles, CA 90036

Phone: 323-934-8283

**LPTV Stations:**

Virgin Islands: WVGW-LP Charlotte Amalie; WEON-LP Frederiksted.

**LMO CHRISTIAN MEDIA INC.**

3170 Cross Creek Cir

Grand Prairie, TX 75052-6058

Phone: 817-903-8731

**Officer:**

Jesse R Gonzalez Cantu, President

**LPTV Stations:**

Arizona: KYPO-LP Tacna.

Texas: KQHO-LP Beaumont; KQFW-LD Denison.

**LOCAL HDTV INC.**

180 W Michigan Ave

Ste 702

Jackson, MI 49201

Phone: 517-206-0404

Ownership: John Salov, Pres..

**LPTV Stations:**

California: KLPS-LP Indio.

Florida: WHDO-CA Orlando.

**LOCAL TV HOLDINGS LLC**

1717 Dixie Hwy

Ste 650

Fort Wright, KY 41011

Phone: 859-448-2707

**Officers:**

Robert L Lawrence, President & Chief Executive Officer

Pamela Taylor, Chief Operating Officer

Theodore Kuhlman, Chief Financial Officer

Benjamin Diesbach, Vice President  
Jonathan Friesel, Vice President  
Kevin G. Levy, Vice President  
Andy Songer, Vice President, Technology  
Ownership: Oak Hill Capital Partners III LTV A LLC, 36.64%; Oak Hill Capital Partners II LP, 27.53%; OHCP III LTV C Inc., 14.54%; Local TV B-Corp A Inc., 9.46%; OHCP III LTV ALLC & OHCP III LTV C ownership; J. Taylor Crandall; John Fant; Steven B. Gruber; Kevin G. Levy; Dennis J. Nayden; Ray L. Pinson; Mark A. Wolfson, Mgrs., 14.29% each; OHCP III LTV B-Corp A ownership; J. Taylor Crandall; John Fant; Steven B. Gruber; Greg Kent; Kevin G. Levy; Dennis J. Nayden; Ray L. Pinson; Mark A. Wolfson, shareholders, 12.5% each.

Represented (legal): Dow Lohnes PLLC.

**LPTV Stations:**

Alabama: W29AO Anniston.  
Arkansas: K62DQ Fayetteville.  
Colorado: K54DK Boulder.  
Oklahoma: K56FK Alva & Cherokee; K58EM Alva & Cherokee; K60ER Cherokee & Alva; K62EH Cherokee & Alva; K64EA Cherokee & Alva; K16DX Gage; K20BR Gage, etc.; K18BV May, etc.; K22BR May, etc.; K61CW Mooreland, etc.; K49DO Seiling; K51EB Seiling; K53CI Seiling; K55EZ Seiling; K57EA Seiling; K59EE Woodward; K63CF Woodward, etc.; K65CO Woodward, etc.; K67CW Woodward, etc.; K69DH Woodward, etc..

Pennsylvania: W07DC-D Allentown-Bethlehem; W14CO-D Clarks Summit, etc.; W26CV-D Mansfield; W28DP-D Pottsville; W36BE-D State College; W26DE-D Stroudsburg; W10CP-D Towanda; W15CO-D Towanda; W20AD-D Williamsport.

Utah: K25HF Heber City; K56BB-D Juab County (rural); K15FQ-D Milford, etc.; K350P-D Park City; K35CK Price; K43CC Santa Clara; KKRK-LD St. George; K22DE Tooele; K17HM Wendover.

**Commercial TV Stations:**

Alabama: WBRC Birmingham; WHNT-TV Huntsville.  
Arkansas: KFSM-TV Fort Smith.  
Colorado: KDVR Denver; KFCT Fort Collins.  
Illinois: WQAD-TV Moline.  
Iowa: WHO-DT Des Moines.  
Missouri: WDAF-TV Kansas City; KTVI St. Louis.  
North Carolina: WGHP High Point.  
Ohio: WJW Cleveland.  
Oklahoma: KAUT-TV Oklahoma City; KFOR-TV Oklahoma City.  
Pennsylvania: WNEP-TV Scranton.  
Tennessee: WREG-TV Memphis.  
Utah: KSTU Salt Lake City.  
Virginia: WTKR Norfolk; WGNT Portsmouth; WTVR-TV Richmond.  
Wisconsin: WITI Milwaukee.

**BILLY RAY LOCKLEAR**

3463 Oak Grove Church Rd.  
Lumberton, NC 28358  
Phone: 910-521-3101

**LPTV Stations:**

North Carolina: WLPS-LP Lumberton; WLPS-LD Lumberton-Pembroke.

**LAWRENCE F. LOESCH**

c/o Brooks, Pierce, McLendon, Humphrey & Leonard LLP  
PO Box 1800  
Raleigh, NC 27602  
Phone: 919-839-0300  
Represented (legal): Brooks, Pierce, McLendon, Humphrey & Leonard LLP.

**LPTV Stations:**

North Carolina: W17CT Manteo; W28CJ Manteo; W45CL Manteo; W51DF Manteo; W56EC Manteo; W59EE Manteo.

**BOARD OF LOGAN COUNTY COMMISSIONERS**

315 Main St.  
Sterling, CO 80751  
Phone: 970-522-0888  
E-mail: logancounty2@coxinet.net  
Web site: http://www.logancountyok.com/Board.County.Commissioners.yok

**Officer:**

Lyle Schumacher, Chairman

**LPTV Stations:**

Colorado: K14JZ-D Peetz; K26FM Peetz; K28FW Peetz; K30FO Peetz; K32EX Peetz; K16EJ Peetz & Logan County; K18FN Peetz & Logan County; K20FS Peetz & Logan County; K31IQ-D Sterling; K46CY-D Sterling; K48DQ Sterling; K50EE Sterling; K52EW Sterling; K58GH Sterling; K44FL Sterling & south Logan County; K56GL Sterling, etc..

**LONDON BROADCASTING CO. INC.**

2 Lincoln Centre  
5420 LBJ Fwy, Ste 1000  
Dallas, TX 75240  
Phone: 972-663-8917  
Officers:

Ned N. Fleming III, Chairman  
Terry E. London, President & Chief Executive Officer  
Phillip Hurley, Chief Operating Officer  
Carl Kommeyer, Chief Financial Officer  
Barrett N. Bruce, Secretary

Ownership: SunTx LBC Holdings LP, 72.17%; SunTx Fulcrum Fund II-SBIC LP, 12.01%; Terry E. London, 8.26%; Phillip Hurley, 3.65%; Carl Kommeyer, 3.50%; STLBCHLP ownership; SunTx Capital Partners II GP, LP, Gen. Partner, STFFII-SBICLP ownership; SunTx Capital SBIC LP; STCPIIGPLP & STCSBICLP ownership; Ned N. Fleming III, Pres. & Chief Exec. Officer.

Represented (legal): Wiley Rein LLP.

**LPTV Stations:**

Oklahoma: KKTMLP Altus.  
Texas: KTMO-LP Amarillo; KMAY-LP Bryan; KTLD-LP Odessa; KTLK-LP Odessa.

**Commercial TV Stations:**

Texas: KBMT Beaumont; KYTX Nacogdoches; KCEN-TV Temple.

**TODD A. LOPES**

2121 Wilmington Dr  
Walnut Creek, CA 94596  
Phone: 925-289-8633  
E-mail: toddlopes@gmail.com  
Represented (legal): Dow Lohnes PLLC.  
**LPTV Stations:**  
Idaho: KITL-LP Boise; KYTL-LP Twin Falls.

**HUMBERTO LOPEZ**

115 West Ave.  
Robstown, TX 78380  
Phone: 512-387-4861  
Fax: 512-387-5396  
**LPTV Stations:**  
Texas: KINE-LP Robstown; KXTM-LP San Antonio; KVHM-LP Victoria.

**MINERVA R. LOPEZ**

115 West Ave  
Robstown, TX 78380  
Phone: 512-387-4861  
Fax: 361-289-7722

**LPTV Stations:**

Texas: KHCC-LP Corpus Christi; KTMV-LP Corpus Christi.

**LOTUS COMMUNICATIONS CORP.**

3301 Barham Blvd.  
Suite 200  
Los Angeles, CA 90068  
Phone: 323-512-2225  
Web site: http://www.lotuscorp.com  
Officers:

Howard A. Kalmenson, President  
Jerry Roy, Senior Vice President & Secretary  
William H. Shriftman, Senior Vice President & Treasurer  
Lynden L. Williams, Senior Vice President  
James Kalmenson, Vice President  
Lilli Kalmenson Rosenbloom, Vice President  
Jay Levine, Assistant Secretary

Ownership: Howard A. Kalmenson, votes; The Howard A. Kalmenson Trust, 42.66% equity; The Lilli Kalmenson Rosenbloom Trust, 42.66% equity; Diane K. Levine, 13.82% equity; Burton Levine Estate, Diane K. Levine, Executrix., 0.86% equity.  
Represented (legal): Bryan Cave LLP.

**LPTV Stations:**

Arizona: KPHE-LD Phoenix; KPHE-LP Phoenix.  
Florida: WTAM-LP Tampa.  
Texas: KHLMLD Houston.

**LOUISIANA CHRISTIAN BROADCASTING INC.**

701 Parkwood Dr.  
West Monroe, LA 71291-5435  
Phone: 318-322-1399  
Fax: 318-323-3783  
Officers:

Michael S Warren, President  
James Adams, Treasurer  
Darryl Lee Minter, Secretary  
Ownership: First Assembly of God of West Monroe; FAGWM ownership; James Adams; Randy Butler; John Thomas Groce; Darryl Lee Minter; Anthony Andrew Varino; Michael S Warren; Darnell Whittington, Directors, 14.28% votes each.  
Represented (legal): Hardy, Carey, Chautin & Balkin LLP.

**LPTV Stations:**

Arkansas: KLMB-LP El Dorado.  
Louisiana: WCBZ-LP Baton Rouge.  
**Commercial TV Stations:**  
Louisiana: KMCT-TV West Monroe.

**LOUISIANA TELEVISION BROADCASTING LLC**

PO Box 2906  
Baton Rouge, LA 70821-2906  
Phone: 225-387-2222  
Fax: 225-336-2246  
Officers:  
Richard F. Manship, President & Chief Executive Officer  
David C. Manship, Vice Chairman & Vice President  
Douglas L. Manship Jr., Secretary

Ownership: Dina Manship Planche, 28.04%; Richard F. Manship, 25.89%; David C. Manship, 23.71%; Douglas L. Manship Jr., 22.36. Manships are also principals of Mobile Video Tapes Inc., see listing.  
Represented (legal): Cohn & Marks LLP.

**LPTV Stations:**

Louisiana: KBTR-CA Baton Rouge.  
**Commercial TV Stations:**  
Louisiana: WBRZ-TV Baton Rouge.  
**Newspapers:**  
Louisiana: The Advocate (Baton Rouge)

**LOUIS MARTINEZ FAMILY GROUP LLC**

17511 Santa Rosa Rd.  
Perris, CA 92570-7760  
Phone: 951-940-1700

Ownership: Donna J. Martinez, Co-Executor, 50% votes, 10% assets; Susan Martinez, Co-Executor, 50% votes, 10% assets; Betsy H. Martinez, 20% assets; Susan B. Martinez, 16.5% assets; Donna J. Martinez, 14.5% assets; Karen A. Martinez Brorson, 14.5% assets; Steven L. Martinez, 14.5% assets.

Represented (legal): Irwin, Campbell & Tannenwald PC.

**LPTV Stations:**

California: KDUG-LP Hemet; KDUO-LP Palm Desert; KBLM-LP Riverside; KVKV-LP Victorville.  
Texas: KQUX-CA Austin; KMHZ-LP San Antonio; KMXU-LP San Antonio.

**LOUISVILLE TV GROUP LLC**

5000 Tremont Ave  
Ste 100-C  
Davenport, IA 52807  
Phone: 563-388-0095  
Officers:

Paul Libovitz, Manager  
David McAnally, Secretary  
Ownership: Fusion Communications Inc., 50%. See listing; PLLW-LLC, 50%; FCI ownership; David McAnally, President, 50%; Jeff Lyle, Secretary, 50%; PLLWLLC ownership; Paul Libovitz, Sole Member.

Represented (legal): Rini Coran PC.

**LPTV Stations:**

Kentucky: WBKI-CA Louisville.  
**Commercial TV Stations:**  
Kentucky: WBKI-TV Campbellsville.

**LOWER STAR VALLEY COMMUNITY**

PO Box 123  
Freedom, WY 83120  
**LPTV Stations:**  
Wyoming: K31DC Freedom; K66DU Freedom, etc.; K33DS Freedom-Etna; K05GJ Thayne, etc.; K07PB Thayne, etc.; K12LI Thayne, etc..

**LUBBOCK TELEVISION CO.**

2124 15th St.  
Lubbock, TX 79401  
Phone: 806-747-4085  
Fax: 806-747-4086  
E-mail: glaryrice@aol.com  
Officers:

Larry Rice, President & Chief Financial Officer  
Brian Henegar, Chief Operating Officer  
**LPTV Stations:**  
Texas: KGLR-LP Lubbock.

**LUKEN BROADCASTING LLC**

One Central Plz, 6th Fl  
835 Georgia Ave  
Chattanooga, TN 37402  
Phone: 423-265-2560  
Ownership: Henry G. Luken III. Luken has interest in Equity Media Holdings Corp. & Luken Communications LLC, see listings.  
**LPTV Stations:**  
Florida: WLZE-LP Fort Myers; WUVF-CA Naples.  
Minnesota: WUMN-CA Minneapolis.  
Oklahoma: KWDW-LP Oklahoma City.

**LYNN CANAL BROADCASTING**

Box 245  
Haines, AK 99827



## LPTV Stations:

Alaska: K03FM Haines.

## LYON COUNTY, NEVADA

18 Hwy 95A N  
Yerington, NV 89447  
Phone: 775-463-6551

Web site: <http://www.lyon-county.org>

## LPTV Stations:

Nevada: K06JK Dayton; K45GZ Dayton; K10HQ Smith; K12IT Smith; K05GD Smith, etc.; K06KC Yerington; K18BW Yerington; K49FZ Yerington.

## DAVID R. MAGNUM

1021 N. Superior Ave.  
Ste 5  
Tomah, WI 54660  
Phone: 608-372-9600  
Fax: 608-372-7566

E-mail: [info@magnumradiogroup.net](mailto:info@magnumradiogroup.net)

Ownership: Magnum is majority owner of Magnum Radio Inc., see listing.

Represented (legal): Denise B. Moline.

## LPTV Stations:

Wisconsin: WIBU-LP Tomah.

## Radio Stations:

Wisconsin: WBOG (AM), WTMB (FM), WXYM (FM) Tomah

## MAGNUM RADIO INC.

1021 N Superior Ave  
Ste 5  
Tomah, WI 54660

Phone: 608-372-9600

Ownership: Dennis R Magnum, Pres., 87.91%; Reid Magnum Family Trust, Del M Reynolds Trustee, 4.03%; Ty Magnum Family Trust, Del M Reynolds Trustee, 4.03%; Weiss-Magnum Family Trust, Del M Reynolds Trustee, 4.03%. David R. Magnum, see listing.

Represented (legal): Denise B. Moline.

## LPTV Stations:

Minnesota: KQEG-CA La Crescent.  
Wisconsin: W45CF Elk Mound.

## MAINE FAMILY BROADCASTING INC.

2881 Ohio St.  
Suite 6  
Bangor, ME 4401  
Phone: 207-873-6100

## Officers:

James W. McLeod, President & Chief Financial Officer

Bethshan McLeod, Secretary-Treasurer

Ownership: James McLeod.

## LPTV Stations:

Maine: WBGR-LP Bangor.

## MAINE PUBLIC BROADCASTING CORP.

1450 Lisbon St.  
Lewiston, ME 4240  
Phone: 207-783-9101

Web site: <http://www.mpbnet.net>

## Officers:

Robert Edwards, Chairman

Neil Rolde, Vice Chairman

Robert H. Gardiner, President

## Branch Offices:

309 Marginal Way  
Portland, ME 04104  
Phone: 207-874-6570  
65 Texas Ave.  
Bangor, ME 04401  
Phone: 207-941-1010

## LPTV Stations:

Maine: W04BH Allagash; W04BS-D Bethel; W61AO Calais; W03AM-D Harrison; W04AY St. Francis.

## ETV Stations:

Maine: WCBB Augusta; WMEA-TV Biddeford; WMED-TV Calais; WMBE-TV Orono; WMEM-TV Presque Isle.

## Other Holdings:

Radio.

## MAINSTREET BROADCASTING CO. INC.

516 Main St.  
Walsenburg, CO 81089  
Phone: 719-738-3636

## LPTV Stations:

Colorado: K47KC Romeo; K34GI Trinidad; KSPK-LP Walsenburg.

## MAKO COMMUNICATIONS LLC

518 Peoples St  
Corpus Christi, TX 78401  
Phones: 361-883-1763; 361-883-3160  
E-mail: [minick@swbell.net](mailto:minick@swbell.net)

Ownership: Amanda Mintz, 50%; Unified Assets Ltd, 37.50%; Sean Mintz, 5%; Joshua Mintz, 2.50%; Julie Mintz, 2.50%; Libby Mintz, 2.50%; UAL ownership: Laurie Mintz, 70%; Joshua Mintz, 6%; Julie Mintz, 6%; Lawrence Howard Mintz, 6%; Libby Mintz, 6%; Sean Mintz, 6%.

Represented (legal): Shainis & Peltzman Chartered.

## LPTV Stations:

Arizona: K25DM Phoenix; KTVP-LP Phoenix.  
California: K04QR-D Lakeport; K05MI-D Lakeport; KBTV-CA Sacramento.

Florida: W43CE Lealman; W15CM Orient City; W16CC West Gate.

Georgia: WYGA-LD Atlanta.

Missouri: KPTN-LP St. Louis.

Nevada: KEGS-LD Las Vegas; KEGS-LP Las Vegas; KNBX-CA Las Vegas; KVPX-LP Las Vegas.

Oklahoma: KTOU-LP Oklahoma City.  
Pennsylvania: W36DO-D Darby; WZPA-LP Philadelphia.

Texas: KODF-LP Britton; KCCX-LP Corpus Christi; KJIM-LD Dallas & Mesquite; K31GL-D De Soto; KHPK-LD De Soto; KUVN-LD Freeport; KVAT-LP Garfield; K24GP Lubbock; KATA-CD Mesquite; KISA-LP San Antonio; KSAA-LP San Antonio; KCPV-LP Victoria.  
Washington: KUSE-LD Seattle.

## MALIBU BROADCASTING LLC

Second Generation PI  
3029 Prospect Ave  
Cleveland, OH 44115  
Phone: 323-965-5400

Ownership: Thomas J Wilson.

Represented (legal): Wiley Rein LLP.

## LPTV Stations:

Illinois: WLFM-LP Chicago.

Iowa: WBQD-LP Davenport.

## Commercial TV Stations:

Illinois: WAOE Peoria.

## TOWN OF MANDERSON

PO Box 96  
Manderson, WY 82432  
Phone: 307-568-2680

## LPTV Stations:

Wyoming: K06KW Manderson; K03GF Manderson, etc.; K07SU Manderson, etc.; K13TX Manderson, etc..

## CITY OF MANITOU SPRINGS

606 Manitou Ave.  
Manitou Springs, CO 80829

Phone: 719-685-2600

## Officer:

John K. Forsett, Information Services Administrator

## LPTV Stations:

Colorado: K03AO Manitou Springs; K06BI Manitou Springs; K09LH Manitou Springs.

## MANLEY HOT SPRINGS PARK ASSN.

PO Box 107  
Manley Hot Springs, AK 99756  
Phone: 907-672-3412

E-mail: [joeredington@hotmail.com](mailto:joeredington@hotmail.com)

Ownership: Carol Groves, Pres.; Dian Gurtler; Bob Lee; Damaris Mortvedt; Charles Parker, V.P.; Pam Redington, Secy.-Treas.; Caty Zeittler, Board Members.

## LPTV Stations:

Alaska: K06JX Manley Hot Springs.

## MANNA MEDIA CORP.

PO Box 2595  
2251 Mariposa Blvd  
Casper, WY 82602

Phone: 307-265-4453

## Officers:

Carl A. Wolosin, President

Margaret Wyatt, Vice President

John S. Runge, Secretary-Treasurer

Ownership: Non-profit corp.--Casper, WY.

## LPTV Stations:

Wyoming: K47HQ Casper.

## LARRY D. MARCUS

248 Gay Ave.  
Clayton, MO 63105  
Phone: 314-727-6670

Fax: 314-727-6680

Represented (legal): Dow Lohnes PLLC.

## LPTV Stations:

Pennsylvania: W59AI State College.

## Commercial TV Stations:

Pennsylvania: WWCP-TV Johnstown.

## MARION COUNTY PUBLIC SCHOOLS

420 S.E. Alvarez Ave.  
Suite B  
Ocala, FL 34471-2287

Web site: <http://www.marion.k12.fl.us>

## LPTV Stations:

Florida: W07BP-D Ocala.

## GUENTER MARKSTEINER

47 Winnacunnet Rd  
Hampton, NH 3842  
Phone: 772-480-4570

E-mail: [marksteiner@whdt.net](mailto:marksteiner@whdt.net)

Represented (legal): Pillsbury Winthrop Shaw Pittman LLP.

## LPTV Stations:

Florida: WHDT-LP Miami; WXDT-LP Naples; WYDT-CA Naples; WZDT-LP Naples.

Massachusetts: WHDN-LD Boston.

## Commercial TV Stations:

Florida: WHDT Stuart.

## MARK III MEDIA INC.

2312 Sagewood  
Casper, WY 82601  
Phone: 307-235-3962

## Officers:

Julie Jaffe, President

Mark R. Nalbene, Secretary-Treasurer

Ownership: Julie Jaffe, 35%; Jennifer Lechter, 35%; Mark R. Nalbene, 30%.

Represented (legal): Borsari & Associates PLLC.

## LPTV Stations:

Wyoming: K28KM-D Clareton; K16AE-D Gillette.

## Commercial TV Stations:

Wyoming: KGWC-TV Casper; KGWL-TV Lander; KGWR-TV Rock Springs.

## H. EARL MARLAR

PO Box 121  
Heiskell, TN 37754  
Phone: 865-947-1212

E-mail: [wfem-tv@esper.com](mailto:wfem-tv@esper.com)

Represented (legal): Larry D. Perry.

## LPTV Stations:

Tennessee: WFEM-LP Heiskell.

## MARLO TV ASSOCIATION

PO Box 567  
Harlowton, MT 59036

## LPTV Stations:

Montana: K57FR Harlowton, etc.; K59CE Harlowton, etc.; K61CE Harlowton, etc.; K07VK Lennep & Martinsdale; K09LW Martinsdale-Lennep.

## MARLOW TV ASSOCIATION

PO Box 384  
Harlowton, MT 59101

Phones: 406-248-9043; 406-690-2307

## LPTV Stations:

Montana: K10AX Harlowton; K13BE Harlowton.

## JERRY MARTH

3512 Windsor Terrace  
Oklahoma City, OK 73122  
Phone: 405-943-9957

Represented (legal): Irwin, Campbell & Tannenwald PC.

## LPTV Stations:

Arizona: K35FH Flagstaff.

## HECTOR MARCANO MARTINEZ

c/o MTVE Inc., 1311 Ponce de Leon Ave.  
Marcum Tower Bldg., Suite 600  
San Juan, PR 907

E-mail: [hectormarcano@marcomtv.com](mailto:hectormarcano@marcomtv.com)

## LPTV Stations:

Puerto Rico: WXXY-LP San Juan.

## MARTINSVILLE MEDIA INC.

512 Mulberry Rd  
Martinsville, VA 24112  
Phone: 276-632-9811

Ownership: William D. Wyatt Jr., President.

Represented (legal): Dan J. Alpert.

## LPTV Stations:

Virginia: WYAT-LP Martinsville.

## Radio Stations:

Virginia: WHEE (AM), WMVA (AM) Martinsville

## MICHAEL L. MATTSO

1335 Picture St  
Independence, OR 97351  
Phone: 503-409-2181

E-mail: [info@kwvtsalem.com](mailto:info@kwvtsalem.com)

Web site: <http://www.kwvtsalem.com>

## LPTV Stations:

Oregon: K05LE Astoria; K05KY Lincoln City; KWVT-LP Salem; KODT-LP Salt Creek; KODT-LP Salt Creek; KODT-LP Salt Creek; KSLM-LD Salt Creek; K06NI The Dalles; K05KX Tillamook.

## MAUPIN TRANSLATOR DISTRICT

PO Box 141  
Maupin, OR 97454  
Phone: 541-395-2466



**LPTV Stations:**

Oregon: K52CH Maupin; K54BK Maupin; K56CD Maupin; K58BU Maupin; K60CH Maupin; K62EI Maupin.

**MAX MEDIA X LLC**

900 Laskin Rd.  
Virginia Beach, VA 23451  
Phone: 757-437-9800  
Fax: 757-437-0034

**Officer:**

A. Eugene Loving Jr., President & Chief Executive Officer

Ownership: Max Media LLC, Member/Mgr., 90%; Max Management X LLC, Member, 10%; MMLLC ownership;; MBG-GG LLC, 42.0345%; MBG Quad-C Investors I Inc., 41.4133%; Aardvarks Also LLC, 6.1967%; Colonnade Max Investors Inc., 4.8671%; Quad-C Max Investors Inc., 4.6799%; MGLLC ownership;; Kenneth Diekroeger, 49.99% equity, 50% voting; Jesse Rogers, 49.99% equity, 50% voting; Alan Nichols, 0.0002% equity; MOLL ownership;; Terrence D. Daniels, Mgr., 29.51% equity, 50% voting; Gary A. Binning, 20% equity, 16.67% voting; Stephen M. Burns, 20% equity, 16.67% voting; Anthony R. Ignaczak, 20% equity, 16.67% voting; AALLC ownership;; LaMaSa Airwaves LLC, 21.407%; Bay Shore Enterprises LLC, 19.648%; A. Eugene Loving Jr., Secy., 19.648%; Steamboat SPGS LLC, 19.648%; John A. Trinder, Pres., 16.701%; James C. Trinder, 2.947%; CMI ownership;; Commonwealth Investors II LP, 96.37%; Allen B. Rider III, Chrmn., Pres. & Chief Exec. Officer, 1.04%; James C. Wheat III, V.P., 1.04%; QCMII ownership;; Terrence C. Daniels, Mgr., 40% equity, 57.14% voting; Stephen M. Burns, 15% equity, 10.71% voting; Edward T. Harvey, 15% equity, 10.71% voting; Anthony R. Ignaczak, 15% equity, 10.71% voting; Gary A. Binning, 12% equity, 8.57% voting; MMXLLC ownership;; A Eugene Loving Jr, Chief Exec. Officer, Secy. & Mgr., 20%; Allen B. Rider III, Mgr., 20%; Timothy B. Robertson, 20%; John A. Trinder, Chief Operating Officer, Pres. & Mgr., 20%; David J. Wilhelm, V.P., Chief Financial Officer & Asst. Secy., 20%.

Represented (legal): Williams Mullen.

**LPTV Stations:**

Montana: KQWY-LD Bozeman; K24FL-D Columbus; KHBB-LD Helena; KTMF-LP Kalispell; K43DC Lewistown; K66BR Livingston, etc.; K06FE Miles City.

Puerto Rico: WQQZ-CA Ponce; WWKQ-LP Quebradillas.

**Commercial TV Stations:**

Kentucky: WNKY Bowling Green.

Maine: WPFO Waterville.

Montana: KULR-TV Billings; KQWY Butte; KFBB-TV Great Falls; KTMF Missoula.

Puerto Rico: WMEI Arecibo.

**ROY WILLIAM MAYHUGH**

701 Perdew Ave.  
Ridgecrest, CA 93555-2422  
Phone: 760-446-6794

Web site: <http://www.kfla.tv>

Represented (legal): Smithwick & Belendiuk PC.

**LPTV Stations:**

California: K67AO Palmdale; KFLA-LD Palmdale; K59AO Ridgecrest, etc..

**SANDRA A. MAY**

401 S Walnut  
Hope, AR 71801  
Phone: 870-619-4344

**LPTV Stations:**

Arkansas: KTSS-LP Hope.

**PATRICK MBABA**

1400 Easton Dr.  
Suite 105  
Bakersfield, CA 93309  
Phone: 661-979-5231

**LPTV Stations:**

California: K69IE Eureka.

**MBC GRAND BROADCASTING CO. INC.**

300 E Rock Rd  
Allentown, PA 18103  
Phone: 970-254-2112

**Officer:**

David Hinson, President

Represented (legal): Garvey Schubert Barer.

**LPTV Stations:**

Colorado: K25FZ Grand Junction.

**JOHN A. MCAULAY**

31180 96th St. E  
Littlerock, CA 93543-3624  
Phone: 661-944-2087

E-mail: [john@mcaulay.net](mailto:john@mcaulay.net)

Represented (legal): Irwin, Campbell & Tannenwald PC.

**LPTV Stations:**

Missouri: KROL-LP Rolla.

**FRED MCCUTCHAN**

17701 Foothill Court  
Hidden Valley Lake, CA 95467  
Phone: 707-987-0338

**LPTV Stations:**

Oregon: KBSC-LP Brookings.

**MCG CAPITAL CORP.**

1100 Wilson Blvd  
Ste 3000  
Arlington, VA 22209  
Phone: 703-247-7500

**Officers:**

Kenneth J. O'Keefe, Chairman

Steven F. Tunney, President & Chief Executive Officer

Robert J. Merrick, Executive Vice President & Chief Investment Officer

Michael R. McDonnell, Executive Vice President, Chief Operating & Financial Officer & Treasurer

B. Hagen Seville, Executive Vice President, Business Development

Derek R. Thomas, Executive Vice President, Risk Management & Underwriting

Samuel G. Rubenstein, Exec. V.P., Gen. Counsel & Chief Legal Officer, Chief Compliance Officer & Corp. Secy.

Robert S. Grazioli, Senior Vice President & Chief Information Officer

John C. Wellons, Senior Vice President, Chief Accounting Officer & Assistant Treasurer

Ownership: Publicly held..

Represented (legal): Dow Lohnes PLLC.

**LPTV Stations:**

Hawaii: K69BZ Lihue, etc.; K57BI Waimea.

**Commercial TV Stations:**

Hawaii: KGMD-TV Hilo; KFVE Honolulu; KGMV Wailuku.

**MCGRAW-HILL BROADCASTING CO. INC.**

4600 Air Way  
San Diego, CA 92102  
Phone: 619-237-6212  
Fax: 619-262-8842

E-mail: [info@ibsys.com](mailto:info@ibsys.com)

**Officers:**

Darrell K. Brown, President  
Bruce Stein, Vice President, Sales  
Mark Limbach, Group Controller

Ownership: The McGraw-Hill Companies. The McGraw-Hill Companies also have interest in financial services; information and media services; educational & professional publishing.

Represented (legal): Holland & Knight LLP.

**LPTV Stations:**

California: KZKC-LP Bakersfield; KZSD-LP San Diego.

Colorado: KZCS-LP Colorado Springs; KZCO-LP Denver; KZFC-LP Windsor.

**Commercial TV Stations:**

California: KERO-TV Bakersfield; KGTV San Diego.

Colorado: KMGH-TV Denver.

Indiana: WRTV Indianapolis.

**CHRIS MCHALE**

269 S. Beverly Dr.  
No. 1042  
Beverly Hills, CA 90212  
Phone: 310-709-9041

Represented (legal): Irwin, Campbell & Tannenwald PC.

**LPTV Stations:**

Maryland: W63DC Ocean City.

**MCS LLC**

125 Tun Jesus Crisostomo St  
Ste 301  
Tamuning, GU, AL 96913  
Phone: 671-648-4262

E-mail: [rkelly@guamtech.com](mailto:rkelly@guamtech.com)

Ownership: Robert F. Kelley Jr, Managing Member.

**LPTV Stations:**

Guam: K28HS Agana; K30HB Agana; K32GB Agana; K36GJ Agana.

**ME3 COMMUNICATIONS LLC**

13121 Box Canyon Rd  
Oklahoma City, OK 73142-6203  
Phone: 405-720-1501

E-mail: [jimp2003@sbcglobal.net](mailto:jimp2003@sbcglobal.net)

Ownership: Jack Mills, Managing Member.

**LPTV Stations:**

Oklahoma: KXOK-LD Enid; KXOK-LP Enid.

**MEAGHER COUNTY PUBLIC TV INC.**

PO Box 503  
501 2nd Ave SE  
White Sulphur Springs, MT 59645  
Phone: 406-547-3803

Ownership: B J Hawkins, Board Member.

**LPTV Stations:**

Montana: K08L White Sulphur Springs; K57CX White Sulphur Springs.

**MEAGHER COUNTY TELEVISION DISTRICT**

PO Box 309  
White Sulphur Springs, MT 59645-0309  
Phone: 406-547-2190

E-mail: [camascr@mtintouch.net](mailto:camascr@mtintouch.net)

**LPTV Stations:**

Montana: K06NV White Sulphur Springs; K07NU White Sulphur Springs; K09MH White Sulphur Springs; K11MP White Sulphur Springs.

**MEDIA-COM TELEVISION INC.**

PO Box 2170  
Akron, OH 44309-2170  
Phone: 330-673-2323  
Fax: 330-673-0301

**Officers:**

Richard Klaus, President

William R. Klaus, Chief Operating Officer  
Robert A. Klaus, Vice President, Sales

**LPTV Stations:**

Ohio: WAOH-LP Akron; W35AX Cleveland.

**MEDIA GENERAL INC.**

PO Box 85333  
Richmond, VA 23293-0001  
Phones: 804-649-6000; 804-649-6103

**Officers:**

J. Stewart Bryan III, Chairman

Marshall N. Morton, President & Chief Executive Officer

Reid Ashe, Executive Vice President & Chief Operating Officer

Neal F. Fondren, Vice President & President, Interactive Media Division

H. Graham Woodlief Jr., Vice President & President, Publishing Division

James A. Zimmerman, Vice President & President, Broadcast Div.

Lou Anne Nabhan, Vice President, Corporate Communications

George L. Mahoney, Vice President, Secretary & General Counsel

John A. Schauss, Vice President, Finance, Treasurer & Chief Financial Officer

Ownership: Publicly held.

**LPTV Stations:**

North Carolina: W08BP Beaver Dam; W02AG Brevard; W11AN Bryson City, etc.; W02AT Burnsville; W08AO Canton, etc.; W08AT Cherokee, etc.; W09AG Franklin; W08BJ Marion, etc.; W02AH Mars Hill; W08AX Marshall; W10AD Montreat, etc.; W08BF Spruce Pine, etc.; W09AF Sylva, etc.; W09AD Waynesville; W09AR Weaverville. South Carolina: W10AJ Greenville.

**Commercial TV Stations:**

Alabama: WVTM-TV Birmingham; WKRG-TV Mobile.

Florida: WCWJ Jacksonville; WFLA-TV Tampa.

Georgia: WJBF Augusta; WRBL Columbus; WSAV-TV Savannah.

Mississippi: WHLT Hattiesburg; WJTV Jackson.

North Carolina: WYCW Asheville; WNCN Goldsboro; WNCT-TV Greenville.

Ohio: WCMH-TV Columbus.

Rhode Island: WJAR Providence.

South Carolina: WCBD-TV Charleston; WBTV Florence; WSPA-TV Spartanburg.

Tennessee: WJHL-TV Johnson City.

Virginia: WLSL-TV Roanoke.

**Newspapers:**

Alabama: Dothan Eagle, The Enterprise Ledger, Opelika-Auburn News

Florida: Hernando Today (Brooksville), Jackson County Floridian, Highlands Today (Sebring), The Tampa Tribune

North Carolina: (Concord & Kannapolis) Independent Tribune, The (Eden) Daily News, Hickory Daily Record, The (Marion) McDowell News, The (Morganton) News Herald, The Reidsville Review, Statesville Record & Landmark, Winston-Sa

South Carolina: (Florence) Morning News

Virginia: Bristol Herald Courier, The (Charlottesville) Daily Progress, Culpeper Star-Exponent, Danville Register & Bee, The (Lynchburg) News & Advance, Manassas Journal Messenger, Potomac (Woodbridge) News, Richmond Tim

Radio Stations:

Georgia: WNEG (AM)

**Other Holdings:**

Data service: TBO.com, timesdispatch.com, JournalNow.com, FlorenceMyrtleBeach.com, Tri-Cities-News.com

Finance service: Media General Financial Services-Richmond

Magazine: Virginia Business Magazine

Printing company: SP Newsprint Co. (33%), Dublin, GA and Newberg, OR.

**MEDIA INC.**

4300 Brookpark Rd.  
Cleveland, OH 44134  
Phone: 216-398-2800  
E-mail: publicinfo@wviz.org  
Ownership: Governing Board; William E MacDonald III, Chmn.; Adrian T Dillon, Vice Chmn.; Jerrold F Wareham, Chief Exec. Officer; Kathryn P Jensen, Chief Operating Officer; William R Stewart, Secy.; Edward P Campbell, Treas..  
**LPTV Stations:**  
Ohio: W64AK Conneaut; W63CT Eastlake, etc..  
**ETV Stations:**  
Ohio: WVIZ Cleveland.

**TOWN OF MEDICINE BOW**

PO Box 156  
319 Pine St  
Medicine Bow, WY 82329  
Phone: 307-379-222  
Web site: http://www.medicinebow.org  
**LPTV Stations:**  
Wyoming: K07LI Medicine Bow; K09LS Medicine Bow; K13MP Medicine Bow.

**CHARLES R. MEEKER**

41-625 Eclectic St.  
Suite J-1  
Palm Desert, CA 92260  
Phone: 760-674-8550  
E-mail: cmmEEK@aol.com  
**LPTV Stations:**  
California: KRET-CA Cathedral City.

**CITY OF MEKORYUK**

5900 E Tudor Rd  
Anchorage, AK 99507  
Phone: 907-269-5744  
E-mail: cityofmekoryuk@yahoo.com  
**LPTV Stations:**  
Alaska: K09NI Mekoryuk.

**MEREDITH CORP.**

1716 Locust St.  
Des Moines, IA 50309-3023  
Phone: 515-284-3000  
Fax: 515-284-2514  
Web site: http://www.meredith.com  
Officers:  
Stephen M. Lacy, Chairman, President & Chief Executive Officer  
Mell Meredith, Vice Chairman  
Paul Karpowicz, President, Broadcasting Group  
Douglas R. Lowe, Executive Vice President, Broadcasting Group  
Joseph Ceryanec, Vice President & Chief Financial Officer  
John S. Zieser, Chief Development Officer  
Larry Oaks, Vice President, Technology  
Joseph Snelson, Vice President, Engineering  
Tom Cox, Vice President, Broadcasting Solutions  
Kieran Clarke, Executive Vice President, Meredith Video Solutions  
Tim Reynolds, Director, Interactive Media  
Jeff Trott, Director, IT & Ad Operations  
Dalton Lee, Vice President, Finance  
Ownership: Katharine Meredith, 31.879% voting stock & 3.851% assets%; Edwin Meredith IV, 11.027% voting stock & 0.995% assets%; Dianne Mell Meredith Frazier, 10.462% voting stock & 0.948% assets%.  
**LPTV Stations:**  
Arizona: K40AD Cottonwood, etc.; K50HU Flagstaff; K09KV Prescott.  
Massachusetts: WSHM-LP Springfield.  
Nevada: K28EU Laughlin, etc.; K53AE Pahrump.  
North Carolina: W69CN Bryson City; W14AS West Asheville.

Oregon: K20DD Albany, etc.; KUBN-LP Bend; K20EH Hood River; K23DB La Grande; K30EW Monument, etc.; K51FK Nehalem & Rockaway; K18EL Newberg & Tigard; K15DS Newport, etc.; K44AH Prineville, etc.; K50GG Salem; K21DE Seaside & Astoria; K51EH The Dalles; K69AH The Dalles; K35CR Tillamook, etc..  
Washington: K34HK Longview; K14HN Vancouver & Camas.

**Commercial TV Stations:**

Arizona: KPHO-TV Phoenix.  
Connecticut: WFSB Hartford.  
Georgia: WGCL-TV Atlanta.  
Michigan: WNEM-TV Bay City.  
Missouri: KCTV Kansas City; KSMO-TV Kansas City.  
Nevada: KVVU-TV Henderson.  
Oregon: KPTV Portland.  
South Carolina: WHNS Greenville.  
Tennessee: WSMV-TV Nashville.  
Washington: KPDX Vancouver.

**Other Holdings:**

Magazine: Successful Farming, Country America, Traditional Home, Country Home, Midwest Living; Ladies' Home Journal; Better Homes and Gardens  
Publishing: 37 titles produced by Better Homes & Gardens Special Interest Publications. American Park Network publishes visitor guides for parks.

**MESA COUNTY**

PO Box 20000  
Grand Junction, CO 81501  
Phone: 970-255-7150  
E-mail: dave.moore@mesacounty.us  
Web site: http://www.channel12.mesacounty.us

**LPTV Stations:**

Colorado: K020P Collbran; K040M Collbran; K06KJ Collbran; K11PS Collbran; K13RD Collbran; K04KG Gateway; K45IT Grand Junction; K49IO Grand Junction; K39AF Grand Junction, etc.; K43AB Grand Junction, etc.; K47JR Grand Junction, etc.; K120R Mesa; K31DW Mesa.

**MESA TELEVISION INC.**

PO Box 789  
Grand Junction, CO 81502  
**LPTV Stations:**  
Colorado: K10KK Somerset.

**JOHN MESTER INCOME FAMILY TRUST**

682 Argyle Rd.  
Brooklyn, NY 11230-0406  
Phone: 718-859-5172  
**LPTV Stations:**  
New York: W30AZ Liberty; W27AL Monticello; W30AJ Syracuse; W51BN-D White Lake.

**METROPOLITAN SCHOOL DISTRICT OF MARTINSVILLE**

460 S. Main  
Martinsville, IN 46151  
Phone: 765-342-5571  
Fax: 765-349-5256  
**LPTV Stations:**  
Indiana: WREP-LD Martinsville.

**MICRONESIA BROADCASTING CORP.**

138 Martyr St.  
Suite 200  
Agana, GU 96910  
Phone: 671-637-5826  
Fax: 671-637-9865  
E-mail: generalmanager@kuam.com  
Officers:

Joseph G. Calvo, President  
John T. Calvo, Vice President  
Edward A. Calvo, Secretary  
Leonard P. Calvo, Treasurer

Ownership: Calvo Enterprises Inc., 49.6%; Frances M. Calvo, 16.7%; Paul M Calvo, 16.7, 33%; Thomas J. M. Calvo, 16.7%; CEI ownership;; Eduardo M. Calvo & Frances B. Calvo Lifetime Trust, Eduardo A. Calvo Trustee, 33.3%; Paul M. Calvo & Rosa B. Calvo Lifetime Trust, Paul M. Calvo Trustee, 33.3%; Thomas J. M. Calvo & Rosario C. Calvo Lifetime Trust, Thomas J. M. Calvo Trustee., 33.3%.

**LPTV Stations:**

Guam: KUAM-LP Tamuning.

**Commercial TV Stations:**

Guam: KUAM-TV Hagatna.

**Radio Stations:**

Guam: KUAM-AM-FM Agana

**MIDESSA BROADCASTING LP**

PO Box 708  
Lawton, OK 73502  
Phone: 580-355-7000  
Officer:  
Robert H. Drewry, President  
Represented (legal): Davis Wright Tremaine LLP.  
**LPTV Stations:**  
Texas: KSCM-LP Bryan; KTWV-LP Wichita Falls; KUWF-LP Wichita Falls.

**MID-SOUTH BROADCASTING**

PO Box 8  
Ashland, MS 38603  
Phone: 601-224-6420  
E-mail: wbiitv@yahoo.com  
**LPTV Stations:**  
Mississippi: WBII-CD Holly Springs.

**MID-STATE TELEVISION INC.**

2900 Park Ave. W  
Mansfield, OH 44906-1062  
Phone: 419-529-5900  
Fax: 419-529-3319  
E-mail: comments@wmfd.com  
Officers:  
Gunther Meisse, Chairman, President & Chief Executive Officer  
Charles J. Hire, Vice President  
Glenn Cheesman, Vice President, Sales  
William Heichel, Secretary-Treasurer  
Ownership: Gunther S. Meisse Revocable Trust, Gunther S. Meisse Trustee, 51%; Phyllis F. Hire Revocable Trust, 35%; Glenn Cheesman, 14%. Hire, Meisse & Cheesman have radio interests.  
Represented (legal): Fletcher, Heald & Hildreth PLC.

**LPTV Stations:**

Ohio: WOHZ-CA Mansfield.

**Commercial TV Stations:**

Ohio: WMFD-TV Mansfield.

**MILLARD COUNTY**

50 S. Main  
Fillmore, UT 84631  
Phone: 435-864-1405  
E-mail: sdekker@co.millard.ut.us  
**LPTV Stations:**  
Utah: K39FR Delta; K49HA Delta; K53JE-D Delta; K43GN Delta & Oak City; K35GC Delta, etc.; K38JT-D Delta, etc.; K40IW-D Delta, etc.; K46IW-D Delta, etc.; K51GG Delta, etc.; K36IK-D Delta, Oak City, etc.; K42HQ-D Delta, Oak City, etc.; K50JW-D Delta, Oak City, etc.; K23IM-D Fillmore; K32GE Fillmore; K34GO Fillmore; K36FY Fillmore; K38GT Fillmore; K40GD Fillmore;

K48ED Fillmore; K57JU-D Fillmore; K27JT-D Fillmore, etc.; K42DR Fillmore, etc.; K46EI Fillmore, etc.; K55KI-D Fillmore, etc.; K56JC-D Fillmore, etc.; K58IQ-D Fillmore, etc.; K59IR-D Fillmore, etc.; K50DE Fillmore, Meadow, etc.; K52JX-D Fillmore, Meadow, etc.; K25JJ-D Fillmore, Meadow, etc.; K41KE-D Garrison; K42FU Garrison; K44GP Garrison; K51JT-D Garrison; K07OH Garrison, etc.; K09NB Garrison, etc.; K11NP Garrison, etc.; K130J Garrison, etc.; K35IR-D Garrison, etc.; K36IR-D Garrison, etc.; K38KB-D Garrison, etc.; K40JH-D Garrison, etc.; K45JT-D Garrison, etc.; K46GG Garrison, etc.; K47KS-D Garrison, etc.; K48FH Garrison, etc.; K49JQ-D Garrison, etc.; K50FC Garrison, etc.; K22EC-D Juab; K08MC Leamington; K1200 Leamington; K23JL-D Leamington; K25JG-D Leamington; K27IY-D Leamington; K38HK Leamington; K42FR Leamington; K44FB Leamington; K46DK Leamington; K48FY Leamington; K50DJ Leamington; K52JW-D Leamington; K55KH-D Leamington; K56JB-D Leamington; K57JS-D Leamington; K58IP-D Leamington; K59IQ-D Leamington; K19GR-D Scipio; K31GT-D Scipio; K34IZ-D Scipio; K35IP-D Scipio; K36IP-D Scipio; K39EH Scipio; K41IG-D Scipio; K43JN Scipio; K45EL Scipio; K06DH Scipio & Holden; K08DP Scipio & Holden; K10EB Scipio & Holden; K12DH Scipio & Holden; K25JK-D Scipio, Holden; K27JU-D Scipio, Holden; K29HS-D Scipio, Holden.

**MILLENNIUM COMMUNICATIONS & PRODUCTIONS**

PO Box 532  
Etoile, TX 75944  
Phone: 936-854-2044  
Fax: 936-854-2077  
E-mail: klnm@lcc.net  
Officers:  
Janelle Martin, Chairman, Secretary-Treasurer & Chief Financial Officer  
Marshall Martin, President & Chief Operating Officer  
Ownership: Marshall Martin.  
Represented (legal): Shainis & Peltzman Chartered.  
**LPTV Stations:**  
Texas: KLNLM-LD Lufkin.

**LARRY H. MILLER COMMUNICATIONS CORP.**

5181 Amelia Earhart Dr.  
Salt Lake City, UT 84116-2869  
Phone: 801-537-1414  
Fax: 801-238-6414  
Officers:  
Karen G. Miller, President  
Denny Haslam, Chief Operating Officer  
Robert Hyde, Chief Financial Officer  
Larry H. Miller, Secretary-Treasurer  
Ownership: Karen G Miller, 48%; Larry H Miller Irrevocable Trust, Karen G Miller, Trustee, 48%; Bryan J Miller, 1%; Gregory S Miller, 1%; Roger L Miller, 1%; Stephen F Miller, 1%.  
Represented (legal): Leventhal, Senter & Lerman PLLC.  
**LPTV Stations:**  
Utah: K21DY Heber City; K18DL-D Logan; K44EL Ouray; K21EZ Price; K38GO Roosevelt; K24CY St. George; K15DI Vernal; K32EJ Woodland.  
Wyoming: K50DR Evanston; K19CP Mountain View; K26DK Rock Springs.  
**Commercial TV Stations:**  
Utah: KJZZ-TV Salt Lake City.



**MINERAL TELEVISION DISTRICT NO. 1**

1  
PO Box 1991  
Hawthorne, NV 89415-1991  
Phone: 775-423-2543  
Ownership: Karen Boyles; Jim Fitzgerald; Cal Lattin, 33.3% votes each.

**LPTV Stations:**

Nevada: K20FR-D Hawthorne; K30FS Hawthorne; K33GZ Hawthorne; K48GG Hawthorne; K50AD Hawthorne; K39EZ Mina; K10GT-D Mina & Luning; K40GA Mina & Luning; K43GS Mina & Luning; K05AF Mina, etc.; K16FU Mina-Luning; K18GG Mina-Luning; K45HV Mina-Luning; K31BM Silver Springs; K17FR Walker Lake; K26JC Walker Lake; K38EH Walker Lake; K14JY Walker Lake, etc.; K24EY Walker Lake, etc.; K28GX Walker Lake, etc.; K42DS Walker Lake, etc..

**MINERSVILLE TOWN**

60 W Main  
Minersville, UT 84752  
Phone: 435-386-2242  
**LPTV Stations:**  
Utah: K05AT Minersville; K17HX-D Minersville.

**MINISTERIO OSCAR AGUERO INC.**

6050 W. 20th Ave.  
Hialeah, FL 33016  
Phone: 305-826-5555  
Officer:  
Oscar Aguero, President  
Represented (legal): Fletcher, Heald & Hildreth PLC.  
**LPTV Stations:**  
Florida: W43CB-D Matecumbe.

**MINNESOTA VALLEY TV IMPROVEMENT CORP.**

PO Box A  
Granite Falls, MN 56241  
Phone: 320-564-4970  
E-mail: mvtvpostmaster@mvtvwireless.com  
Web site: http://www.mvtvwireless.com  
Officer:  
Daniel L. Richter, President  
Represented (legal): Katten, Munchin & Rosenman LLP.  
**LPTV Stations:**  
Minnesota: K16CP Granite Falls; K18DI Granite Falls; K22DO Granite Falls; K24CS Granite Falls; K26DG Granite Falls; K32DR Granite Falls; K35DK Granite Falls; K45DJ Granite Falls; K47EA Granite Falls; K61AU Granite Falls; K63AU Granite Falls; K67AN Granite Falls; K69DP Granite Falls.

**MINORITY BROADCASTING CO. II LLC**

1280 Bowie St.  
Beaumont, TX 77701  
Phone: 409-813-1000  
Officer:  
Gershon Haston, Vice President, Business Manager  
Represented (legal): Irwin, Campbell & Tannenwald PC.  
**LPTV Stations:**  
Texas: KUMY-LP Beaumont-Orange.

**MINTO VILLAGE COUNCIL**

5900 E. Tudor Rd.  
Anchorage, AK 99507  
Phone: 907-269-5744  
**LPTV Stations:**  
Alaska: K07QF Minto.

**MINTZ BROADCASTING**

518 Peoples St.  
Corpus Christi, TX 78401

Phone: 361-883-1763  
E-mail: minick@swbell.net  
Ownership: Laurie Mintz, Partner.  
Represented (legal): Shainis & Peltzman Chartered.  
**LPTV Stations:**  
Texas: K51JF San Antonio.

**HOWARD MINTZ**

518 Peoples St  
Corpus Christi, TX 78401  
Phone: 361-883-1763  
E-mail: minick@swbell.net  
**LPTV Stations:**  
California: K20HZ Palm Springs.  
Puerto Rico: W31DL-D Ponce; W26DK-D San Juan.  
Texas: K54JS Corpus Christi; K45HW San Angelo; K39HB Victoria.

**LAWRENCE HOWARD MINTZ**

4895 Ocean Dr.  
Corpus Christi, TX 78412  
Phone: 361-906-1001  
**LPTV Stations:**  
Texas: K29IP-D Corpus Christi; K69IT Midland.

**MICHAEL MINTZ**

141 Kush Lane  
Corpus Christi, TX 78404  
Phone: 361-884-6293  
E-mail: dokmike@swbell.net  
**LPTV Stations:**  
Texas: K16HB-D Amarillo; K49JL-D Amarillo; K51JN-D Amarillo.  
**Other Holdings:**  
See Club Communications..

**SEAN MINTZ**

518 Peoples St  
Corpus Christi, TX 78401  
Phone: 361-883-1763  
E-mail: minick@swbell.net  
**LPTV Stations:**  
Puerto Rico: W51DJ-D Mayaguez.

**MIRAGE MEDIA LLC**

1615 Orange Tree Ln  
Ste 102  
Redlands, CA 92374  
Phone: 909-793-2233  
Ownership: The Jaeger Trust, William J. Jaeger Trustee, votes, 40% equity; The Donald Jaeger Revocable Trust, Donald Jaeger Trustee, 30% equity; Bart Pearce, 30% equity.  
Represented (legal): Wiley Rein LLP.  
**LPTV Stations:**  
California: KOTR-LP Gonzalez.

**MIRANDA BROADCASTING CO. OF KEY WEST LLC**

1001 NE 125th St  
Suite 101  
Miami, FL 33161  
Phone: 954-709-8207  
Officer:  
Tony Miranda, President  
**LPTV Stations:**  
Florida: W44AC Key West.

**MISSION BROADCASTING INC.**

544 Red Rock Dr.  
Wadsworth, OH 44281  
Phone: 330-335-8808  
Fax: 330-336-8454  
Officers:  
David S. Smith, President & Treasurer  
Dennis Thatcher, Chief Operating Officer

Nancie J. Smith, Vice President & Secretary  
Ownership: David S. Smith. 100% votes.  
Represented (legal): Drinker Biddle.  
**LPTV Stations:**  
New Mexico: K47DH Clovis.  
Texas: KCPN-LP Amarillo; K35CG Bovina; KJBO-LP Wichita Falls.

**Commercial TV Stations:**

Arkansas: KTVE El Dorado.  
Illinois: WTVU Rockford.  
Indiana: WFXW Terre Haute.  
Missouri: KODE-TV Joplin; KOLR Springfield.  
Montana: KHMT Hardin.  
New York: WUTR Utica.  
Pennsylvania: WFXP Erie; WYOU Scranton.  
Texas: KRBC-TV Abilene; KCIT Amarillo; KAMC Lubbock; KSAN-TV San Angelo; KJTL Wichita Falls.

**MISSISSIPPI AUTHORITY FOR ETV**

3825 Ridgewood Rd.  
Jackson, MS 39211  
Phone: 601-432-6565  
E-mail: marie.antoon@mpbonline.org  
Officers:  
Marie Antoon, Interim Executive Director  
Rickie Felder, Chief Financial Officer  
Represented (legal): Schwartz, Woods & Miller.  
**LPTV Stations:**  
Mississippi: W45AA Columbia; W47BP Hattiesburg.  
**ETV Stations:**  
Mississippi: WMAH-TV Biloxi; WMAU-TV Bude; WMAO-TV Greenwood; WMPN-TV Jackson; WMAB-TV Mississippi State; WMAV-TV Oxford.

**MISSOURI SOUTHERN STATE UNIVERSITY**

3950 E. Newman Rd.  
Joplin, MO 64801  
Phone: 417-625-9375  
Fax: 417-625-9742  
Ownership: Board of Regents.  
**LPTV Stations:**  
Missouri: KGCS-LP Joplin.  
**Other Holdings:**  
Radio.

**THE CURATORS OF THE U. OF MISSOURI**

5550 Hwy 63 S  
Columbia, MO 65201  
Phone: 573-882-8888  
Fax: 573-884-8888  
Represented (legal): Pillsbury Winthrop Shaw Pittman LLP.  
**LPTV Stations:**  
Missouri: K07SD Rolla.  
**Commercial TV Stations:**  
Missouri: KOMU-TV Columbia.

**MOAPA VALLEY TV MAINTENANCE DISTRICT**

PO Box 553  
Overton, NV 89040  
Phone: 702-397-6760  
**LPTV Stations:**  
Nevada: K18IP-D Moapa & Overton; K14ND-D Overton; K20JV-D Overton; K44GU Overton; K48ID Overton; K46HG Overton, etc.; K50HQ Overton, etc..

**MOFFAT COUNTY**

221 W. Victory Way  
Craig, CO 81625

**LPTV Stations:**  
Colorado: K11FW Steamboat Springs.

**MOHAVE COUNTY BOARD OF SUPERVISORS**

PO Box 7000  
Kingman, AZ 86402-7000  
Phone: 928-753-0729  
E-mail: customerservice@co.mohave.az.us  
Web site: http://www.co.mohave.az.us

**LPTV Stations:**

Arizona: K27DA Big Sandy Valley; K02HR Bullhead City; K04GT Bullhead City; K07YJ Bullhead City; K09KG Bullhead City; K11LX Bullhead City; K120F Bullhead City; K16EV Bullhead City; K30GG Chloride; K32DW Chloride; K42CQ Chloride; K49EU Chloride; K27EJ Colorado City; K35EI Dolan Springs; K41BZ Dolan Springs; K43GU Dolan Springs; K11TA Golden Valley; K21EG Golden Valley; K46CG Golden Valley; K23FV Kingman; K31BI Kingman; K34EF Kingman; K41FT Kingman; K44DK Kingman; K48AY Kingman; K49GE Kingman; K50CY Kingman; K21EA Lake Havasu City; K29FD Lake Havasu City; K31GZ Lake Havasu City; K38IR Lake Havasu City; K39FV Lake Havasu City; K43GJ Lake Havasu City; K46GI Lake Havasu City; K31EA Littlefield; K23DK Meadview; K25DH Meadview; K36FZ Meadview; K38GR Meadview; K47HE Meadview; K35EE Moccasin; K26GF Peach Springs; K42CP Peach Springs; K21FU Topock; K42EU Topock, etc..  
California: K17BN Needles; K31HY Needles, etc..

**MONO COUNTY SERVICE AREA NO. 1**

PO Box 3861  
Mammoth Lakes, CA 93546  
Phone: 760-934-6299  
E-mail: commdev@mono.ca.gov  
Officers:  
Guntram Jordan, President  
Patricia Fisher, Chief Executive Officer  
Gary Williams, Chief Operating Officer  
Marianne O'Connor, Secretary-Treasurer  
Represented (legal): Fleischman & Harding LLP.

**LPTV Stations:**

California: K15DP Crowley Lake & Long Valley; K17DF Crowley Lake & Long Valley; K19DI Crowley Lake & Long Valley; K25EB Crowley Lake & Long Valley; K27DV Crowley Lake & Long Valley; K58BN Crowley Lake & Long Valley; K05FR Long Valley; K49EA Long Valley; K56BS Long Valley; K60BR Long Valley Region.

**MONO COUNTY SERVICE AREA NO. 2**

123 Valley Rd.  
Chalfant, CA 93514  
**LPTV Stations:**  
California: K55FD Chalfant Valley; K61EJ Chalfant Valley; K64CY Chalfant Valley.

**MONO COUNTY SERVICE AREA NO. 5**

PO Box 675  
Bridgeport, CA 93517  
Phone: 760-932-9141  
**LPTV Stations:**  
California: K02JX Bridgeport, etc.; K07QM Bridgeport, etc.; K11HS Bridgeport, etc.;

K13EX Bridgeport, etc.; K51CP Swauger Creek; K54CX Swauger Creek.

**MONTANA U. SYSTEM BOARD OF REGENTS**

Visual Communications Bldg.  
Room 183  
Bozeman, MT 59717-3340  
Phone: 406-994-3437  
Web site: <http://www.mus.edu/board/BORinfo.asp>  
Officers:  
Lynn Morrison-Hamilton, Chairman, Board of Regents  
Stephen M. Barrett, Vice Chairman, Board of Regents  
Geoff Gamble, President, Montana State U.  
David M. Dooley, Provost, Montana State U.  
Craig Roloff, Vice President, Admin. & Finance  
Ownership: Board of Regents.  
Represented (legal): Dow Lohnes PLLC.

**LPTV Stations:**  
Montana: K20DY Belgrade, etc.; K20HB Billings; K43DU-D Butte; K49EH Helena; KEXI-LP Kalispell.

**ETV Stations:**  
Montana: KUSM-TV Bozeman; KUFM-TV Missoula.

**MONTEREY BAY TELEVISION LLC**

225 Crossroads Blvd, Ste 182  
c/o Juliana Cocola  
Carmel, CA 93923  
Phone: 831-899-2727  
Ownership: Gary M Cocola, 51%; Juliana Cocola, 49%.  
**LPTV Stations:**  
California: KYMB-LD Monterey.

**MONTEREY COUNTY SUPERINTENDENT OF SCHOOLS**

901 Blanco Circle  
PO Box 80851  
Salinas, CA 93912  
Phones: 831-755-0383; 831-755-0389  
Fax: 831-753-7888  
Web site: <http://www.monterey.k12.ca.us/education/district/district.php?sectionid=1>  
Officers:  
William Barr, Superintendent  
Mike Mellon, Chief Operating Officer  
**LPTV Stations:**  
California: K38JP Salinas.

**MONTROSE COUNTY**

PO Box 1289  
Montrose, CO 81401  
**LPTV Stations:**  
Colorado: K04FY Nucla, etc..

**MONUMENT TV INC.**

44264 Hwy 402  
Kimberly, OR 97848-6233  
**LPTV Stations:**  
Oregon: K09MZ Monument; K11NM Monument; K12MX Monument; K130H Monument.

**THE RAYMOND S AND DOROTHY N MOORE FOUNDATION INC.**

1015 Valdosta Dr  
Fort Wayne, IN 46825  
Phone: 260-387-6914  
E-mail: [tv7@comcast.net](mailto:tv7@comcast.net)  
**LPTV Stations:**  
Indiana: W26DH-D Auburn.

**MOOSE PASS SPORTSMANS CLUB**

PO Box 72  
Moose Pass, AK 99631

**LPTV Stations:**

Alaska: K04KK Moose Pass; K07QT Moose Pass; K11QF Moose Pass; K13RL Moose Pass.

**ISAAC RUIZ MORA**

606 S Birdsong  
San Antonio, TX 78258  
Phone: 210-837-2178  
**LPTV Stations:**  
Texas: K53IX Big Spring; K66GG Odessa.

**WILLIAM EARL MORGAN**

403 W Calhoun St  
PO Box 580  
Bruce, MS 38915-0580  
Phone: 662-983-2801  
Fax: 662-983-2814  
E-mail: [tv7@tycom.net](mailto:tv7@tycom.net)  
**LPTV Stations:**  
Mississippi: W34BJ Calhoun City.

**MORGAN COUNTY**

886 Morgan County Courthouse  
Morgan, UT 84050  
Phone: 801-829-3338  
Web site: <http://www.morgan-county.net>  
**LPTV Stations:**  
Utah: K29EP Morgan; K08GA Morgan, etc.; K10FW Morgan, etc.; K12GI Morgan, etc.; K28JL-D Morgan, etc.; K30JB-D Morgan, etc.; K31IU-D Morgan, etc.; K32HK-D Morgan, etc..

**MORGAN MURPHY MEDIA**

PO Box 44965  
Madison, WI 53744-4965  
Phone: 608-271-4321  
Fax: 608-278-5553  
E-mail: [talkback@wisctv.com](mailto:talkback@wisctv.com)  
Web site: <http://www.morganmurphymedia.com>  
Officers:  
Elizabeth Murphy Burns, President & Chief Executive Officer  
John B. Murphy, Secretary-Treasurer  
George A. Nelson, Chief Financial Officer  
Ownership: Evening Telegram Co.. Evening Telegram Co. also owns Spokane Television Inc., see listing.  
Represented (legal): Rini Coran PC.

**LPTV Stations:**  
Washington: K40EE Pullman; K14HT Walla Walla, etc..

**Commercial TV Stations:**  
Washington: KVEW Kennewick; KXLY-TV Spokane; KAPP Yakima.  
Wisconsin: WKBT-DT La Crosse; WISC-TV Madison.

**Newspapers:**  
Minnesota: Evening Telegram Company or its shareholders own 50% of Murphy McGinnis Media Inc., which publishes daily, weekly, shopper and other publications in Kansas, Michigan, Minnesota and Wisconsin, including daily newspapers in Superior, Wisconsin; Ashland, Wis

**Radio Stations:**  
Idaho: KVNI (AM) Coeur d'Alene, KHTQ (FM) Hayden

Iowa: KFYX (FM) Sageville  
Washington: KXLX (AM) Airway Heights; KEZE (FM), KXLY-AM-FM, KZZU-FM Spokane  
Wisconsin: WGLR-AM-FM Lancaster, WPVL-AM-FM Platteville

**Other Holdings:**  
Magazine: Madison Magazine.

**DEAN M. MOSELY**

PO Box 3041  
Jena, LA 71342

Phone: 318-992-7766  
E-mail: [deanmosely@centurytel.net](mailto:deanmosely@centurytel.net)  
Web site: <http://www.panamericatv.com>

Represented (legal): Wiley Rein LLP.  
**LPTV Stations:**  
Florida: W22CL Fort Myers.  
Hawaii: KHHL-LP Honolulu.  
Maine: W41DD Bangor.  
Mississippi: WHGM-LP Hattiesburg.  
Tennessee: WIIW-LP Nashville.  
**Other Holdings:**  
Broadcasting: Mosely Enterprises LLC, see listing..

**MOSELY ENTERPRISES LLC**

4316 Claycut Rd.  
Baton Rouge, LA 70806  
Phone: 318-992-7766  
Ownership: Dean M. Mosely, see listing., Managing Member. 100% voting & 50% equity; Russell Long Mosely, Member, 50% equity.  
Represented (legal): Wiley Rein LLP.  
**LPTV Stations:**  
Oklahoma: K25IC Lawton.  
Texas: K38IG Victoria; K40HZ Wichita Falls.

**MOUNTAIN LAKE PUBLIC TELECOMMUNICATIONS COUNCIL**

One Sesame St.  
Plattsburgh, NY 12901  
Phone: 518-563-9770  
Fax: 518-561-1928  
Officers:  
Ted Kowalczyk, Chairman  
Howard Lowe, President & General Manager  
Samuel E. Ravit, Secretary-Treasurer  
John Flanzer, Vice President & Programming Director  
Alice Recore, Director, Finance Administration  
Represented (legal): Dow Lohnes PLLC.  
**LPTV Stations:**  
New York: W46IT-D Port Henry; W25AT Tupper Lake; W67AR Willsboro.  
Vermont: W25BT Monkton.  
**ETV Stations:**  
New York: WCFE-TV Plattsburgh.

**MOUNTAIN LICENSES LP**

2111 University Park Dr.  
Suite 650  
Okemos, MI 48864  
Phone: 517-347-4111  
Officer:

Brian W. Brady, President, General Partner  
Ownership: Northwest Broadcast Inc., Gen. Partner, 1% equity, 100% votes; Mountain Broadcasting LLC, Ltd. Partner, 99% equity; NBI ownership.; Brian W. Brady; MBLLC ownership.; Northwest Broadcasting Inc.. 100% votes; 1% equity; Northwest Broadcasting LP, 99% equity; NBLP ownership.; Northwest Broadcasting Inc., Gen. Partner. 100% votes; 0.07% equity; Brian W. Brady, Ltd. Partner, 99.3% equity; NBI ownership.; Brian W. Brady. Brady is also a principal of Broadcasting Licenses LP & Stainless Broadcasting LP, see listings.  
Represented (legal): Leventhal, Senter & Lerman PLLC.

**LPTV Stations:**  
Idaho: K46KE-D Coeur d'Alene; K50DM Coeur d'Alene; K19BY Grangeville; K47BW Lewiston, etc.; K52GH Sandpoint.  
Washington: K44CK Chelan; K09UP Colville; K35BJ Ellensburg; K19AU Omak & Okanogan; K31AH Omak, etc.; K10NQ Prosser, etc.; KBWU-LD Richland, etc.; K38IT Stemitl, etc.; KCYU-LD Yakima.

**Commercial TV Stations:**  
Oregon: KFFX-TV Pendleton.  
Washington: KAYU-TV Spokane.

**MOUNTAIN RIDGE HOLDINGS INC.**

6363 S Pecos Rd  
Ste 109  
Las Vegas, NV 89120  
Phone: 702-796-3535  
Web site: <http://www.lvtm.com>  
Ownership: Nathan Drage.  
**LPTV Stations:**  
Nevada: KVTE-LP Las Vegas.  
**Other Holdings:**  
Program source: Las Vegas Television Network.

**MOUNTAIN TV LLC**

220 Salters Creek Rd  
Hampton, VA 23661  
Phone: 757-722-9736  
Officer:  
David A. Hanna, President  
Ownership: James L. Lockwood Jr., see listing, 80%; James A. Stern, 20%.  
Represented (legal): Brooks, Pierce, McLendon, Humphrey & Leonard LLP.  
**LPTV Stations:**  
West Virginia: WOCW-LP Charleston; WVCW-LP Huntington.

**Commercial TV Stations:**  
Ohio: WQCW Portsmouth.

**MOUNT MANSFIELD TELEVISION INC.**

PO Box 5408  
Burlington, VT 05406-4508  
Phone: 802-652-6300  
Fax: 802-652-6319  
E-mail: [Teffner@wcax.com](mailto:Teffner@wcax.com)  
Web site: <http://www.wcax.com>  
Officers:  
Peter Martin, President  
Theodore Teffner, Vice President, Engineering  
Marselis Parsons, Vice President, News  
Ownership: Stuart T Martin, 49.5%; Peter R Martin, 12.46%; James S Martin, 12.46%; Marcia H Martin Boyer, 12.46%; Donald P Martin, 12.46%.

Represented (legal): Sheehy, Furlong & Behm PC.

**LPTV Stations:**  
Vermont: W20CS-D Rutland.  
**Commercial TV Stations:**  
Vermont: WCAX-TV Burlington.

**MOUNT MASSIVE LAKES INC.**

PO Box 27  
Leadville, CO 80461  
Phone: 970-486-1075  
**LPTV Stations:**  
Colorado: K09LT Mount Massive, etc..

**MS COMMUNICATIONS LLC**

1121 N. Waverly Place  
Milwaukee, WI 53202  
Phone: 414-765-9737  
Officer:  
Brett Mazzone, Managing Partner  
Represented (legal): Womble, Carlyle, Sandridge & Rice.

**LPTV Stations:**  
Arkansas: K20EX Batesville; K22ES Batesville; K30EC Batesville; K35EA Batesville; K40DS Batesville; K46EM Batesville; K53FM Batesville; K57FV Batesville; K59FB Batesville; K61FP Batesville; K65FN Batesville; K67GR Batesville; K69GT Batesville; K27FF El Dorado; K29DC El Dorado; K36DR El Dorado; K40EF El Dorado; K46DT El Dorado; K48EP El Dorado; K50EK El Dorado; K53FB El Dorado; K57GF El Dorado; K59FJ El Dorado; K63FX El Dorado; K66EX El Dorado; K69HO El Dorado.

California: K27FX Eureka; K41FD Eureka; K48GP Eureka; K50EQ Eureka; K57HB Eureka; K63GK Eureka.

Georgia: W08DM Colquitt; W22BV Colquitt; W26BM Colquitt; W30BO Colquitt; W45BL Colquitt; W47BX Colquitt; W51CQ Colquitt; W69DO Colquitt.

Illinois: W48CU Champaign/Urbana; W15CT Quincy; W17DD Quincy; W19DI Quincy; W20CU Quincy; W36BS Quincy; W45BM Quincy; W49BS Quincy; W51EI Quincy.

Iowa: K21EM Ottumwa; K31ED Ottumwa; K45EE Ottumwa; K49DX Ottumwa; K51FJ Ottumwa; K53FC Ottumwa; K55GS Ottumwa; K58ER Ottumwa; K65GA Ottumwa; K67GH Ottumwa; K40GO Waterloo.

Kentucky: W16BI Talbert; W20BO Talbert; W24BT Talbert; W26BK Talbert; W31BU Talbert; W51CK Talbert; W53BQ Talbert; W54CI Talbert; W64CM Talbert; W66DA Talbert; W69ED Talbert.

Maine: W39CC Bangor; W42BZ Bangor; W50BX Bangor; W54CG Bangor; W58CM Bangor; W66CL Bangor.

Michigan: W18CB Houghton Lake; W21BS Houghton Lake; W24CG Houghton Lake; W31BN Houghton Lake; W36CE Houghton Lake; W50CD Houghton Lake; W52CO Houghton Lake; W55CH Houghton Lake; W57CQ Houghton Lake; W59DC Houghton Lake; W61CS Houghton Lake; W63CH Houghton Lake; W65DJ Houghton Lake; W67DN Houghton Lake; W34BZ Ludington; W48BY Ludington; W18BX Petoskey; W20BQ Petoskey; W23BM Petoskey; W25CD Petoskey; W31BI Petoskey; W36CD Petoskey; W39CB Petoskey; W51CR Petoskey; W53BN Petoskey; W55CL Petoskey; W57CP Petoskey; W62CR Petoskey; W64CK Petoskey; W66CY Petoskey; W68DH Petoskey; W21BN Sault Ste. Marie; W32BN Sault Ste. Marie; W36BV Sault Ste. Marie; W39BY Sault Ste. Marie; W48BZ Sault Ste. Marie; W50CA Sault Ste. Marie; W52CB Sault Ste. Marie; W56DI Sault Ste. Marie; W58CO Sault Ste. Marie; W15BM Traverse City; W23BL Traverse City; W34CE Traverse City; W36BZ Traverse City; W48CC Traverse City; W52CP Traverse City; W56DF Traverse City; W58CN Traverse City; W62CQ Traverse City; W66CX Traverse City; W68DD Traverse City.

Minnesota: K52HH Rochester.

Mississippi: W12CR Grenada; W28BP Grenada; W36BT Grenada; W41BV Grenada; W46CK Grenada; W20BS Meridian; W26BR Meridian; W27DD Meridian; W35CQ Meridian; W36BY Meridian; W46CL Meridian; W52CS Meridian; W53CE Meridian; W54CD Meridian; W59DE Meridian; W65DE Meridian; W69DJ Meridian; W49BK Tupelo.

Missouri: K33EQ Cape Girardeau; K47FB Cape Girardeau; K55HL Cape Girardeau; K58FD Cape Girardeau; K65GP Cape Girardeau; K67HF Cape Girardeau; K69HT Cape Girardeau; K04OV Joplin; K52FC Joplin; K55HU Joplin.

Oklahoma: K57IP Tulsa.

Tennessee: W14BW Acton; W20BJ Acton; W27CL Acton; W32BG Acton; W34BU Acton; W43BH Acton; W46CE Acton; W56DA Acton; W62CK Acton; W66CG Acton; W69DB Acton; W26CJ Clarksville; W22BR Jackson; W25BY Jackson; W38BY Jackson; W46CG Jackson; W52CZ Jackson; W54BU Jackson; W62CJ Jackson; W64BZ Jackson.

Wisconsin: W06BU Whiting; W16AY Whiting; W18CS Whiting; W24BV Whiting; W31CI Whiting; W40BC Whiting; W60CI Whiting; W62DA Whiting.

Officer:  
Mark K. Osmundson, President  
**LPTV Stations:**  
Iowa: KDAO-LP Marshalltown.

**MULHOLLAND MEDIA GROUP**  
2409 College Ave  
Texarkana, TX 75501  
Phone: 903-793-5995  
Web site: <http://kdev-tv.com>

**MULTIMEDIA NETWORK OF NORTH CAROLINA INC.**  
110 Torrey Pines Lane  
Pinehurst, NC 28374  
**LPTV Stations:**  
North Carolina: WYBE-CA Pinehurst.

**MY TOWN TV**  
1903 W. Beebe Capps  
Searcy, AR 72143  
Phone: 501-279-1121  
Officer:  
T. Kyle Reeves, President  
**LPTV Stations:**  
Arkansas: KTWN-LD Searcy.

**ROBERT A. NAISMITH**  
PO Box 97  
1102 Bridge St.  
Charlevoix, MI 49720  
Phone: 231-420-1325  
**LPTV Stations:**  
Florida: WTBZ-LP Gainesville.  
Georgia: WBUD-LP Blairsville.

**NARROWS BROADCASTING CORP.**  
PO Box 149  
Petersburg, AK 99833  
Phone: 907-772-3808  
Web site: <http://kfsk.org>  
**LPTV Stations:**  
Alaska: K09OU Petersburg; K11QC Petersburg.

**NATIONAL MINORITY TV INC.**  
PO Box 53575  
Irvine, CA 92619-3575  
Phone: 949-552-0490  
Web site: <http://www.nmtv.org>  
Officers:  
Dr. Paul F. Crouch, President  
Janice W. Crouch, Vice President  
Ruth Brown, Secretary-Treasurer  
John B. Casoria, Assistant Secretary  
Paul F. Crouch, Jr., Assistant Secretary  
Ownership: Janice W. Crouch, 33.3%; Dr. Paul F. Crouch Sr., 33.3%; Paul F. Crouch Jr., 33.3%.  
Represented (legal): Colby M. May.  
**LPTV Stations:**  
Ohio: W09CG Findlay.

**NATIVE COUNTRY BROADCASTING CORP.**  
2025 Surfside Terrace  
Vero Beach, FL 32963  
Phone: 775-562-1020  
**LPTV Stations:**  
Louisiana: W08DT New Iberia.

**CITY OF NATOMA**  
514 N. 2nd  
Natoma, KS 67651

**LPTV Stations:**  
Kansas: K11NS Natoma; K130M Natoma.

**NAVAJO COMMUNITY COLLEGE**  
Hatathli Cultural Center  
Tsaile, AZ 86556  
Phone: 602-724-3311  
**LPTV Stations:**  
Arizona: K51AV Chinle.  
New Mexico: K38AU Crownpoint.

**NAVAJO NATION**  
PO Box 2310  
Window Rock, AZ 86515  
Web site: <http://www.navajo.org>  
**LPTV Stations:**  
Arizona: K40AP Tsaile; K44BB Window Rock.  
New Mexico: K48AW Shiprock.

**NAVE COMMUNICATIONS LLC**  
1850 M St NW, Ste 240  
c/o Lee Peltzman  
Washington, DC 20036  
Phone: 202-293-0011  
Officer:  
Avinash Ahuja, Member  
**LPTV Stations:**  
New York: WKOB-LD New York.

**NBC UNIVERSAL**  
30 Rockefeller Plaza  
Room 1491E  
New York, NY 10012  
Phone: 212-664-4444  
E-mail: [nbcunisupport@nbcuni.com](mailto:nbcunisupport@nbcuni.com)  
Web site: <http://www.nbcuni.com/>  
Officers:  
Bob Wright, Chairman  
Jeff Zucker, President & Chief Executive Officer  
Lisa Gersh, President, Strategic Initiatives  
Lynn Calpeter, Executive Vice President & Chief Financial Officer  
Rick Cotton, Executive Vice President & General Counsel  
Allison Gollust, Executive Vice President, Corporate Communications  
Cory Shields, Executive Vice President, Global Policy Strategies & Alliances  
Tony Cardinale, Senior Vice President, Strategic Insights, Women & Lifestyle Entertainment Networks  
Jeff Fleether, Senior Vice President & Chief Financial Officer, TV Networks  
Tracie Wilson, Senior Vice President, Programming & Development, Domestic TV Distribution  
Debra Goetz, Vice President, Integrated Sales Marketing

Branch Offices:  
3000 Alameda Ave  
Burbank, CA 91523-0002  
Phone: 818-840-4444  
4001 Nebraska Ave NW  
Washington, DC 20016  
Phone: 202-885-4015  
Ownership: General Electric Co., 80%; Vivendi Universal, 20%. General Electric reached agreement November 30, 2009 to buy Vivendi Universal's 20% interest for \$5.8 billion.  
**LPTV Stations:**  
Arizona: K28EY Douglas.  
California: K47GD San Luis Obispo; K46GF Santa Maria.  
Colorado: KMAS-LP Denver.  
Florida: W58BU Hallandale.  
Nevada: K52FF Reno.  
Puerto Rico: W68BU Adjuntas; W09AT Fajardo; W32AJ Utuado.

Utah: KEJT-LP Salt Lake City.  
**Commercial TV Stations:**  
Arizona: KTAZ Phoenix; KHRR Tucson.  
California: KVEA Corona; KNBC Los Angeles; KWHY-TV Los Angeles; KNSO Merced; KNTV San Jose; KSTS San Jose.  
Colorado: KDEN-TV Longmont.  
Connecticut: WWIT New Britain.  
District of Columbia: WRC-TV Washington.  
Florida: WSCV Fort Lauderdale; WTVJ Miami.  
Illinois: WMAQ-TV Chicago; WSNS-TV Chicago.  
Nevada: KBLR Paradise.  
New Hampshire: WNEU Merrimack.  
New Jersey: WNJU Linden.  
New York: WNBC New York.  
Pennsylvania: WCAU Philadelphia.  
Puerto Rico: WKAQ-TV San Juan.  
Texas: KXTX-TV Dallas; KTMĐ Galveston; KVDA San Antonio.  
**Other Holdings:**  
Broadcast holdings: Station Venture Operations LP, see listing, 79.62%  
Cable Network: CNBC Europe; CNBC (Consumer News & Business Channel); Bravo; 50% of MSNBC; 25% of American Movie Classics; CNBC Asia; The Weather Channel; NBC Europe; 50% of National Geographic Channel Worldwide; 15% of A&E, the History Channel and Lifetime  
Data service: 9.9% of Telescan Internet search firm; Partner in Contentville.com; AllBusiness.com  
Program source: 19.8% of ShopNBC; NBC Studios; NBC Entertainment  
Satellite programming: Rainbow Program Enterprises.

**NEBRASKA EDUCATIONAL TELECOMMUNICATIONS COMMISSION**  
1800 N 33rd St  
Lincoln, NE 68583  
Phone: 402-472-3611  
Fax: 402-472-1785  
E-mail: [tv@netnebraska.org](mailto:tv@netnebraska.org)  
Web site: <http://www.netnebraska.org/> television  
Officer:  
John Heil, Chairman  
Ownership: State of Nebraska.  
Represented (legal): Dow Lohnes PLLC.  
**LPTV Stations:**  
Nebraska: K23AA-D Beatrice; K33FO-D Benkelman; K24GO-D Blair; K06JC-D Chadron; K06KR-D Crawford; K34IB-D Decatur; K46FG-D Falls City; K08LN-D Harrison; K44FN-D McCook & Culbertson; K50IO-D Neligh; K14MI-D Niobrara; K33AC-D Pawnee City; K10JW-D Verdigris; K20J-D Wauneta.

**ETV Stations:**  
Nebraska: KTNE-TV Alliance; KMNE-TV Bassett; KHNE-TV Hastings; KLNE-TV Lexington; KRNE-TV Merriman; KXNE-TV Norfolk; KPNE-TV North Platte; KYNE-TV Omaha.  
**Radio Stations:**  
Nebraska: KXNE-FM; KTNE-FM; KRNE-FM; KPNE-FM; KLNE-FM; KHNE-FM

**NEEDLES COMMUNITY TV CLUB INC.**  
1101 W Broadway  
Needles, CA 92363  
Phone: 760-326-3885  
**LPTV Stations:**  
California: K30BQ Needles.

**NEPSK INC.**  
PO Box 1149  
12 Brewer Rd.  
Presque Isle, ME 4769  
Phone: 207-764-4461  
Fax: 207-764-5329  
Web site: <http://www.wagmtv.com>  
Officers:

**MTN BROADCASTING INC.**  
PO Box 538  
Marshalltown, IA 50158  
Phone: 641-752-4122  
Fax: 641-752-5121  
E-mail: [kdao@kdao.com](mailto:kdao@kdao.com)

Gordon Wark, President  
 Peter P. Kozloski, Chief Executive Officer  
 Catherine Donovan, Vice President & Chief Financial Officer  
 Carole M. Kozloski, Vice President

Branch Office:  
 72 Main  
 PO Box 610  
 Houlton, ME 04730  
 Phone: 207-532-2579  
 Fax: 207-532-4025

Ownership: Peter P Kozloski.  
**LPTV Stations:**  
 Maine: W11AA Madawaska.

**Commercial TV Stations:**  
 Maine: WAGM-TV Presque Isle.

**Cable Systems:**  
 MAINE: DANFORTH; HOULTON; HOWLAND;  
 ISLAND FALLS; MEDWAY; MONTICELLO  
 (town); OAKFIELD; PATTEN.

**ESTATE OF ROBERT G. NEUHAUS**

27 Saddle Ct  
 Sinking Spring, PA 19608  
 Phone: 202-973-4200  
 Ownership: Elizabeth Neuhaus-Booth, Executrix.  
 Robert G. Neuhaus died in 2003.  
 Represented (legal): Davis Wright Tremaine  
 LLP.  
**LPTV Stations:**  
 Pennsylvania: WWPS-LP Hawley, etc..

**NEUHOFF FAMILY LP**

11793 Lake House Court  
 North Palm Beach, FL 33408  
 Phone: 561-625-0616  
 Ownership: Neuhooff Corp., Gen. Partner, 1%  
 equity, 100% voting; Marian T. Hickman;  
 Alexander A. Neuhooff; Eric A. Neuhooff;  
 Geoffrey H. Neuhooff, Ltd. Partners, 24.75%  
 equity each; NC ownership; Roger A.  
 Neuhooff; Louise Neuhooff, 50% voting each.  
 Represented (legal): Schwartz, Woods & Miller.  
**LPTV Stations:**  
 Idaho: K59CC Burley, etc.; K04EN Glenns  
 Ferry; K57CC Hagerman; K13HG Ketchum,  
 etc.; KTID-LP Twin Falls; KTWT-LP Twin  
 Falls.

**Commercial TV Stations:**  
 Idaho: KMTV Twin Falls.

**NEW AGE MEDIA**

46 Public Sq  
 Ste 500  
 Wilkes-Barre, PA 18701  
 Phone: 570-824-7895  
 Ownership: Sedgwick Media LLC, 65%; Dallas  
 Media LLC, 33.64%; Michael Yanuzzi,  
 1.36%; SMLLC ownership; John Parente,  
 51% votes, 18.94% assets; Charles E.  
 & Mary M. Parente, 49% votes, 4.06%  
 assets; Sedgwick Co. LLC, 30.08% assets;  
 Marico Investment Corp., 15.4% assets;  
 C.E. Parente Trust, U/A 9/17/1997, John J.  
 Parente, Trustee, 7.07% assets; Brynfan  
 Associates, 3.85% assets; Brian J Parente,  
 3.85% assets; Charles L Parente, 3.85%  
 assets; Marla P Sgarlat, 3.85% assets;  
 DMLLC ownership; Frank M. Henry, 85%;  
 Frank M. Henry Jr., 5%; Scott Henry, 5%;  
 Marjorie Henry Marquart, 5%; BA, MIC &  
 SCLLC ownership; Parente Family.

Represented (legal): Fletcher, Heald & Hildreth  
 PLLC.

**LPTV Stations:**  
 Florida: WYPN-CA Gainesville; WMYG-LP Lake  
 City.  
 Georgia: WBVJ-LP Valdosta.  
 Pennsylvania: W24DB Sayre.  
 Tennessee: WPDP-LP Cleveland.

**Commercial TV Stations:**  
 Florida: WGFL High Springs.  
 Georgia: WTLH Bainbridge.

Maine: WPXT Portland.  
 Pennsylvania: WOLF-TV Hazleton; WQMY  
 Williamsport.  
 Tennessee: WDSI-TV Chattanooga.

**NEW COLONIAL BROADCASTING  
 LLC**

901 Edgewood Dr  
 Charleston, WV 25302  
 Phone: 304-549-2047  
 Ownership: Mark A. Hunt, Managing Member.  
 Represented (legal): Shainis & Peltzman  
 Chartered.  
**LPTV Stations:**  
 Florida: WEYW-LP Key West.

**TOWN OF NEWCOMB**

PO Box 405  
 Newcomb, NY 12852  
 Phone: 518-582-3211  
 E-mail: adksupv@aol.com  
 Web site: <http://www.newcombny.com>  
**LPTV Stations:**  
 New York: W12BG Newcomb.

**NEW COVENANT CHURCH**

110 Magnolia Heights  
 Falfurrias, TX 78355-3204  
 Phone: 512-325-5641  
**LPTV Stations:**  
 Texas: K07TS Falfurrias.

**NEW GLOBAL COMMUNICATIONS  
 INC.**

20 Main St  
 Sparta, NJ 7871  
 Phone: 201-248-9634  
 Officer:  
 Joseph P. Ratti, Secretary  
 Represented (legal): James L. Primm.  
**LPTV Stations:**  
 California: KVPS-LP Indio.

**NEW JERSEY PUBLIC  
 BROADCASTING AUTHORITY**

25 S. Stockton St.  
 CN777  
 Trenton, NJ 08625-0777  
 Phone: 609-777-5001  
 Fax: 609-633-2912  
 E-mail: [ProductionCenter@njin.org](mailto:ProductionCenter@njin.org)  
 Web site: <http://www.njin.net>  
 Officers:  
 M. Joseph Montuoro, Chairman  
 Elizabeth G. Christopherson, Executive Director  
 Eric Luskin, Director, TV Broadcasting

Branch Offices:  
 Jimmy Leeds Rd.  
 Pomona, NJ 08540  
 Phone: 609-652-8385  
 50 Park Place  
 Newark, NJ 07102  
 Phone: 201-648-3630  
 Represented (legal): Schwartz, Woods & Miller.  
**LPTV Stations:**  
 New Jersey: W43CH Belvidere; W49BE  
 Hackettstown; W36AZ Sussex.

**ETV Stations:**  
 New Jersey: WNJS Camden; WNJN Montclair;  
 WNJT Trenton.

**Other Holdings:**  
 Radio.

**NEW LIFE EVANGELISTIC CENTER  
 INC.**

1411 Locust St  
 St. Louis, MO 63103  
 Phones: 314-421-3020; 800-334-3276

Fax: 314-436-2434  
 Web site: <http://www.newlifeevangelisticcenter.org>  
 Officers:  
 Lawrence W. Rice Jr., President  
 Raymond K. Redlich, Vice President  
 Charles W. Hale, Secretary-Treasurer  
 Ownership: Non-profit corp.--St. Louis, MO.  
 Governed by 12 member Board of Directors.

**LPTV Stations:**  
 Arkansas: K54FH Green Forest.  
 Missouri: K61GJ Aurora; KNJD-LP Bran-  
 son; K64FW Joplin; K17FU Marshfield;  
 K68EL Marshfield; K39CI Springfield; K54FX  
 Springfield.

**Commercial TV Stations:**  
 Missouri: KNLC St. Louis.

**Radio Stations:**  
 Arkansas: KTCN (FM) Eureka Springs, KBPB  
 (FM) Harrison  
 Illinois: WINU (AM) Shelbyville  
 Kansas: KKLO (AM) Leavenworth  
 Missouri: KNLH (FM) Cedar Hill; KNLQ (FM)  
 Cuba; KAUL (FM) Ellington; KNRF (FM),  
 KNLM (FM) Marshfield; KNLF (FM) Potosi;  
 KBIY (FM) Van Buren; KNLN (FM) Vienna;  
 KKLK (FM) Webb City

**REGENTS OF NEW MEXICO STATE  
 U.**

MSC: TV22 NMSU  
 PO Box 30001  
 Las Cruces, NM 88003-0001  
 Phone: 505-646-2222  
 Fax: 505-646-1924  
 Represented (legal): Dow Lohnes PLLC.

**LPTV Stations:**  
 New Mexico: K42EY Alamogordo; K33FK  
 Angel Fire; K45HJ Caballo; K46GU Deming;  
 K49GV-D Deming; K28GJ-D Hatch; K13UL-  
 D Hillsboro; K54GR Las Cruces; K02KP  
 Lordsburg; K44CZ Picuris Pueblo; K28GK  
 Silver City; K46HY-D Socorro; K40GH-D  
 Truth or Consequences; K22FN White Oaks,  
 etc..

**ETV Stations:**  
 New Mexico: KRWG-TV Las Cruces.  
**Radio Stations:**  
 New Mexico: KRWG-FM

**NEWPORT TELEVISION LLC**

460 Nichols Rd  
 Ste 250  
 Kansas City, MO 64112  
 Phone: 816-751-0200  
 E-mail: [info@newporttv.com](mailto:info@newporttv.com)  
 Web site: <http://www.newporttv.com>  
 Officer:  
 Sandy DiPasquale, President & Chief Executive  
 Officer

Ownership: Newport Television Holdings LLC;  
 NTHLLC ownership; Providence Equity  
 Partners VI (Umbrella US) LP, 55.2%; TV  
 InvestmentCo LP, 44.8%; PEPVI (UUS)LP  
 ownership; Providence Equity GP VI LP,  
 Gen. Partner. 100% votes, 0.2% equity;  
 TVICLP ownership; Providence VI Umbrella  
 GP LLC, Gen. Partner. 100 % votes,  
 90% equity; PEGPVLV & PVIUGPLLC  
 ownership; Glenn M. Creamer, Managing  
 Member, 33.3%; Jonathan M. Nelson,  
 Managing Member, 33.3%; Paul J. Salem,  
 Managing Member, 33.3%.

Represented (legal): Covington & Burling.  
**LPTV Stations:**  
 Alaska: K07NJ Delta Junction, etc.; K06LA  
 Healy, etc..

California: KKEY-LP Bakersfield.  
 Kansas: KSAS-LP Dodge City; KAAS-LP Garden  
 City.  
 New York: WBGH-CA Binghamton; W07BA  
 Syracuse-DeWitt.

Oregon: K46AS Coos Bay; KMOR-LP Eugene;  
 K03CQ Mapleton; K05DF Mapleton; K31AE  
 Sutherlin; K22GX Tri City.  
 Utah: K34CX Apple Valley; K51BK-D Aurora,  
 etc.; K18FU-D Beaver County (rural); K05BU  
 Enterprise; K09SU Hildale, UT & Cane Beds,  
 AZ; K1100 Pine Valley; K24HP-D Price;  
 K45FW Price, etc.; K25JS-D St. George;  
 K69CT St. George; K31S-D Toquerville;  
 K13QK Virgin; K52KG-D Washington.

**Commercial TV Stations:**  
 Alabama: WPMI-TV Mobile.  
 Alaska: KTUV Fairbanks.  
 Arkansas: KASN Little Rock; KLRT-TV Little  
 Rock.  
 California: KFTY Santa Rosa.  
 Florida: WAWS Jacksonville; WJTC Pensacola.  
 Kansas: KOCW Hoisington; KAAS-TV Salina;  
 KSAS-TV Wichita.

New York: WXXA-TV Albany; WIVT Binghamton;  
 WETM-TV Elmira; WHAM-TV Rochester;  
 WSYR-TV Syracuse; WWTI Watertown.  
 Ohio: WKRC-TV Cincinnati.  
 Oklahoma: KMYT-TV Tulsa; KOKI-TV Tulsa.  
 Oregon: KMCB Coos Bay; KMTR Eugene;  
 KTCW Roseburg.  
 Pennsylvania: WHP-TV Harrisburg.  
 Tennessee: WJKT Jackson; WLMT Memphis;  
 WPTY-TV Memphis.  
 Utah: KTVX Salt Lake City.  
 Washington: KVOS-TV Bellingham.

**NEWS PRESS & GAZETTE CO.**

825 Edmond St  
 St. Joseph, MO 64501  
 Phone: 816-271-8500  
 Fax: 816-271-8695  
 Web site: <http://npg-inc.com/npgco>  
 Officers:  
 Henry H. Bradley, Chairman, Vice President  
 & Treasurer  
 David R. Bradley Jr., President, Editor &  
 Publisher  
 Lyle E. Leimkuhler, Vice President, Finance &  
 Secretary  
 Ownership: NPG Voting Trust; NPGVT  
 ownership; David R. Bradley Jr.; Henry  
 H. Bradley, Trustees, 50% each.  
 Represented (legal): Smithwick & Belendiuk  
 PC.

**LPTV Stations:**  
 California: KDFX-CA Indio/Palm Springs; K27DS  
 Yucca Valley.  
 Colorado: K12ME Canon City; K28KC-D Canon  
 City; K38FO Carbondale; KTLQ-LP Colorado  
 Springs; K36JB-D Cripple Creek; K42CX  
 Cripple Creek; K42EV Glenwood Springs;  
 KKHD-LP Grand Junction; K39CD Lake  
 George; K45KB-D Lake George; K28AD-D  
 Montrose; KXHD-LP Montrose; K51FQ Mount  
 Massive, etc.; K36AF New Castle; K45AF  
 Parachute, etc.; KTLQ-LP Pueblo; K57CR  
 Rifle; K20JG-D Salida, etc.; K44CI Salida,  
 etc..

Idaho: K61AP Burley, etc.; K05CJ Challis;  
 K13CO Fish Creek; K13RV Leadore; K23JH-D  
 Leadore; K61CI Leadore; K21JC-D Pocatello;  
 K12MA Rexburg, etc.; K22IK-D Rexburg,  
 etc..

New Mexico: K40BP Alamogordo; K31KB-D  
 Deming; K55BT Deming; K41KY-D Las  
 Cruces; K57BV Las Cruces & Organ.  
 Oregon: K27DO Bend; K45KM-D Bend; KFXO-  
 LP Bend; KQRE-LP Bend; K41HZ Burns;  
 K43IH Burns; K06LI Chemult; K02JL La  
 Pine; K05JV La Pine; K13JF La Pine; K66BC  
 Madras & Culver; K32CC Montgomery  
 Ranch, etc.; K38DT North La Pine; K66AZ  
 Prineville; K22IL-D Prineville, etc.; K06JN  
 Severeance Ranch, etc.; K57CH Sunriver.  
 Wyoming: K13FZ Jackson; K29HG-D Jackson;  
 K36JD-D Jackson; K09LF South Park.

**Commercial TV Stations:**  
 California: KECY-TV El Centro; KESQ-TV Palm  
 Springs.  
 Colorado: KRDO-TV Colorado Springs; KJCT  
 Grand Junction.



Idaho: KIFI-TV Idaho Falls.  
 Oregon: KTVZ Bend.  
 Texas: KVIA-TV El Paso.  
**Cable Systems:**  
 ARIZONA: BULLHEAD CITY; FLAGSTAFF; KINGMAN; LAKE HAVASU CITY; PARKER; PAYSON; PINE; SEDONA.  
 CALIFORNIA: BLYTHE; JUNE LAKE; MAMMOTH LAKES.  
 MISSOURI: ST. JOSEPH.  
**Newspapers:**  
 Kansas: Atchison Daily Globe; Hiawatha World; Johnson County Sun; Louisburg Herald; Miami County Republic; Northeast Johnson County Sun; Osawatimie Graphic; Blue Valley Sun, Kansas City Jewish Chronicle, Kansas City Nu  
 Magazine: Wednesday Magazine (Overland Park, KS)  
 Missouri: Sun Tribune (Gladstone); Kearney Courier; Liberty Tribune; Platte County Sun Gazette; Raytown Tribune; Smithville Herald; Greenacres Publication, St. Joseph News-Press (St. Joseph); Daily Star Journal (Warrens)  
**Radio Stations:**  
 Colorado: KRDO-AM-FM Colorado Springs, KESQ (AM) Indio, KUNA-FM LaQuinta

**NEW YOUNG BROADCASTING HOLDING CO. INC.**

160 Greentree Dr  
 Ste 101  
 Dover, DE 19904  
 Phone: 704-383-0884  
 E-mail: invest@youngbroadcasting.com  
**Officers:**  
 Vincent J. Young, Chairman  
 Deborah A McDermott, President  
 Kevin Shea, Chief Restructuring Officer  
**Ownership:** Highland Capital Management LP, 28.16%; YB Investor LLC, 21.35%; Remainder publicly held; HCMLP ownership; Strand Advisors Inc., General Partner. votes, 0.917% equity; SAI ownership; James Dondero, President; YBILLC ownership; YB Manager LLC; YBMLLC ownership; Raymond Wechsler, Sole Member & Manager.

Represented (legal): Harris, Wiltshire & Grannis LLP.

**LPTV Stations:**  
 California: K25HI Santa Rosa.  
 New York: W04AE Herkimer.  
 South Dakota: K24DT Aberdeen; K57BX Lake Andes.

**Commercial TV Stations:**  
 California: KRON-TV San Francisco.  
 Iowa: KWQC-TV Davenport.  
 Louisiana: KLFY-TV Lafayette.  
 Massachusetts: WCDC-TV Adams.  
 Michigan: WLNS-TV Lansing.  
 New York: WTEN Albany.  
 South Dakota: KDLO-TV Florence; KCLO-TV Rapid City; KPLO-TV Reliance; KELO-TV Sioux Falls.  
 Tennessee: WATE-TV Knoxville; WKRN-TV Nashville.

Virginia: WRIC-TV Petersburg.  
 Wisconsin: WBAY-TV Green Bay.

**Other Holdings:**  
 TV Station sales representative: Adam Young Inc..

**NEXSTAR BROADCASTING GROUP INC.**

909 Lake Carolyn Pkwy.  
 Ste 1450  
 Irving, TX 75039  
 Phone: 972-373-8800  
 Web site: http://www.nexstar.tv  
**Officers:**  
 Perry Sook, President & Chief Executive Officer  
 Thomas Carter, Chief Financial Officer

Timothy Busch, Executive Vice President & Co-Chief Operating Officer

Brian Jones, Executive Vice President & Co-Chief Operating Officer

Marc Montoya, Senior Vice President, eMedia Sales & Operations

Richard Stolpe, Vice President & Engineering Director

**Ownership:** ABRY Broadcast Partners III LP, 55.33% votes, 16.22% assets; ABRY Broadcast Partners II LP, 37.79% votes, 11.08% assets; Perry Sook, 2.38% votes, 0.7% assets; publicly held, 4.5% votes, 12.35% assets; ABRY ownership; Royce Yudkoff.

Represented (legal): Drinker Biddle.

**LPTV Stations:**  
 Montana: K25BP Billings; K27IM Billings; K58IH Colstrip, etc.; K66EQ Colstrip, etc.; K33EA Columbus; K16DZ Hardin; K16DH Miles City; K19FF Miles City.  
 New Mexico: K45BF Clovis.  
 New York: W31BP Burlington; W53AM Utica; WPNY-LP Utica, etc..

Pennsylvania: W24BL Pottsville, etc..

Texas: K25CP Tulia.

Wyoming: K06AT Sheridan, etc..

**Commercial TV Stations:**  
 Alabama: WDHN Dothan.

Arkansas: KFTA-TV Fort Smith; KARK-TV Little Rock; KARZ-TV Little Rock; KNWA-TV Rogers.

Illinois: WCIA Champaign; WMBD-TV Peoria; WQRF-TV Rockford; WCFN Springfield.

Indiana: WFFT-TV Fort Wayne; WTWO Terre Haute.

Louisiana: KARD West Monroe.

Maryland: WHAG-TV Hagerstown.

Missouri: KSNF Joplin; KSFV-TV Springfield; KQTV St. Joseph.

Montana: KSVI Billings.

New York: WROC-TV Rochester; WFXV Utica.

Pennsylvania: WTAJ-TV Altoona; WJET-TV Erie; WLYH-TV Lancaster; WBRE-TV Wilkes-Barre.

Texas: KTAB-TV Abilene; KAMR-TV Amarillo; KLBK-TV Lubbock; KMID Midland; KBT-TV Port Arthur; KSTL San Angelo; KITAL-TV Texarkana; KFDX-TV Wichita Falls.

**NGENSOLUTIONS LLC**

13495 S Hills Dr  
 Reno, NV 89511  
 Phone: 775-333-6626

E-mail: taroil@yahoo.com

**LPTV Stations:**  
 Nevada: KELM-LP Reno; KRRI-LP Reno.

**9TH ISLAND BROADCASTING INC.**

1491 Walker Ln  
 Farmington, UT 84025  
 Phone: 801-557-1322

**Officer:**  
 Rubin Rodriguez, President

Represented (legal): Dan J. Alpert.

**LPTV Stations:**  
 Nevada: K63HJ Laughlin.

**ANN K. NIXON**

PO Box 772  
 Madison, FL 32341

**LPTV Stations:**  
 Florida: W03AO Madison.

**CITY OF NOATAK**

5900 E. Tudor Rd.  
 Anchorage, AK 99507  
 Phone: 907-269-5744

**LPTV Stations:**  
 Alaska: K09NG Noatak.

**NOLOWIRE INC.**

PO Box 501  
 Seiad Valley, CA 96086

Phone: 530-496-3392

**LPTV Stations:**  
 California: K04NU Seiad Valley; K08EQ Seiad Valley; K12JD Seiad Valley.

**CITY OF NOORVIK**

5900 E Tudor Rd  
 Anchorage, AK 99507  
 Phone: 907-269-5744

E-mail: cityofnoorvik@gmail.com

**LPTV Stations:**  
 Alaska: K04IK Noorvik.

**NORTH CAROLINA BROADCASTING PARTNERS**

One Television Place  
 c/o Russell J. Schwartz, Esq.  
 Charlotte, NC 28205

Phone: 704-632-7214

E-mail: rschwartz@bahakel.com

**Officer:**  
 Beverly B. Poston, President, Managing General Partner

Represented (legal): Dow Lohnes PLLC.

**LPTV Stations:**  
 North Carolina: W08BJ Marion, etc..

**NORTHEASTERN EDUCATIONAL TELEVISION OF OHIO**

1750 Campus Center Dr  
 PO Box 5191  
 Kent, OH 44240-5191  
 Phone: 216-677-4549

Web site: http://westernreservepublicmedia.org

**Officers:**  
 Trina J. Cutter, President & Chief Executive Officer

William J O'Neil, Station Manager

**Ownership:** Non-profit corporation.

Represented (legal): Dow Lohnes PLLC.

**LPTV Stations:**  
 Ohio: W44CR-D Youngstown, etc..

**ETV Stations:**  
 Ohio: WEAO Akron; WNEO Alliance.

**NORTHEASTERN PENNSYLVANIA ETV ASSOCIATION**

100 WVIA Way  
 Pittston, PA 18640-6197  
 Phone: 570-344-1244

Fax: 570-655-1180

**Officers:**  
 Bart E. Ecker, Chairman

Bill Kelly, President & Chief Executive Officer

Mollie Worrell, Vice President, Development

Joseph Glynn, Vice President Engineering

Mark Thomas, Vice President, Programming

Chris Norton, Vice President, Radio

Mike Burnside, Vice President, Corporate Communications

Ramona Alley, Secretary

Donald Broderick, Treasurer

**Ownership:** Non-profit association.

Represented (legal): Dow Lohnes PLLC.

**LPTV Stations:**  
 Pennsylvania: W48AQ Clarks Summit; W47DH-D Clarks Summit, etc.; W20CP-D Mansfield; W25AQ-D Towanda.

**ETV Stations:**  
 Pennsylvania: WVIA-TV Scranton.

**Radio Stations:**  
 Pennsylvania: WVIA-FM

**NORTHEASTERN STATE U**

610 N Grand Ave  
 NET Bldg/Video Tech  
 Tahlequah, OK 74464

Phone: 918-456-5511

**Officer:**  
 Michael Jett, Director, Video Technology  
**LPTV Stations:**  
 Oklahoma: K04DY Tahlequah.

**NORTHEAST GOSPEL BROADCASTING INC.**

PO Box 36  
 Kings Rd  
 Buskirk, NY 12028

Phone: 518-686-0975

E-mail: wngn@wngn.org

**Web site:** http://www.wngn.org

**Officers:**  
 Brian A. Larson, President

William Dagle, Vice President

Kevin Call, Treasurer

**Ownership:** Brian A. Larson, 33.3%; William Dagle, 33.3%; Kevin Call, 33.3%.

**LPTV Stations:**  
 New York: WVVC-LP Utica.

**NORTHERN BROADCASTING COMMUNICATIONS INC.**

126 Glen St  
 Glens Falls, NY 12801

Phone: 518-798-8000

Fax: 518-798-0735

E-mail: info@northnews8.com

**Web site:** http://www.northnews8.com

**Ownership:** Michael Collins, President.

**LPTV Stations:**  
 New York: WNCE-CA Glens Falls.

**NORTHERN CALIFORNIA CONFERENCE ASSOCIATION OF SDA**

PO Box 23165  
 401 Taylor Ave  
 Pleasant Hill, CA 94523-0165

Phone: 925-685-4300

**Web site:** http://ncc.adventist.org/

**Officers:**  
 Robert Spurgeon, Chairman

Richard Seltzer, Secretary

**LPTV Stations:**  
 California: K33HH Redding.

**NORTHERN CALIFORNIA EDUCATIONAL TV ASSN. INC.**

603 N. Market St.  
 Redding, CA 96003

Phone: 916-243-5493

**Officers:**  
 Robert Meyer, President

Alvin Cibula, Secretary-Treasurer

Nancy Tucker, Chief Financial Officer

**Branch Office:**  
 Library-Chico State University  
 Chico, CA 95928

Phone: 916-891-5493

Represented (legal): Schwartz, Woods & Miller; Carr, Kennedy, Peterson & Frost.

**LPTV Stations:**  
 California: K20DE-D Alturas; K08OR-D Canby; K03HX-D Etna; K28DB-D Fall River Mills; K14HX-D Lakehead; K28CY-D Lewiston; K08OB-D Newell; K39DG-D Trinity Center; K19GL-D Yreka, etc..

**NORTHFORK TV TRANSLATOR SYSTEM**

PO Box 397  
 1905 Palo Duro St.  
 Memphis, TX 79245

Phone: 806-259-2879

Fax: 806-259-3500



Ownership: Arnold Cruze.

## LPTV Stations:

Texas: K30HH Memphis; K27HM Quanah; K29FR Quanah; K31HC Quanah; K33HG Quanah; K39GH Quanah; K41HQ Quanah; K43HD Quanah; K43HD Quanah.

## NORTH GEORGIA TELEVISION

101 S Spencer St  
PO Box 1740  
Dalton, GA 30721  
Phone: 706-278-9713  
Fax: 706-278-7950  
E-mail: info@wdnntv.com  
Web site: http://www.wdnntv.com

## Officers:

Doug Jensen, Chief Executive Officer  
Doug Smith, Business

Ownership: Life Ministries Inc..

## LPTV Stations:

Georgia: WDGA-CA Dalton; WDNN-CA Dalton; WLFW-LP Lafayette.

Tennessee: WRNG-LP Chattanooga.

TV Station: WLFW-LP Lafayette, GA licensed to

North Georgia Television WLFW-LP operates on Ch 41 and currently rebroadcasts WDNN; WRNG-LP Chattanooga TN/Ringgold GA licensed to North Georgia Television WRNG-LP operates from Lookout Mountain, GA and currently rebroadcast WDNN-CA; WDGA-CA Dalton, GA licensed to North Georgia Television Class A Television station on Ch 43. Spanish Language. Carried on several area cable systems; WDNN-CA Dalton, GA licensed to North Georgia Television Class A Television Station on Ch 49 and carried on numerous cable systems in northwest Georgia. Chattanooga DMA.

## NORTH GIBSON SCHOOL CORP.

PO Box 49  
RR 4  
Princeton, IN 47670  
Phone: 812-385-4851  
Fax: 812-386-1531  
Officers:

David Oldham, President  
Sandra Nixon, Chief Executive Officer  
Mary Key, Vice President, School Board  
Jerry Whitehead, Secretary-Treasurer  
Marlene Fisher, Chief Financial Officer  
Represented (legal): Arent Fox LLP.

## LPTV Stations:

Indiana: W06BD Princeton.

## NORTH LAKE TAHOE COMMUNITY FOUNDATION

5165 Driftstone Ave  
Reno, NV 89523  
Phone: 775-741-7969  
E-mail: jrdahle@yahoo.com  
Ownership: Jeff Dahle, Board Member.  
LPTV Stations:  
Nevada: KVCJ-LP Incline Village.

## CITY OF NORTH PLATTE

211 W 3rd St  
North Platte, NE 69101  
E-mail: info@ci.north-platte.ne.us  
Web site: http://www.ci.north-platte.ne.us  
LPTV Stations:  
Nebraska: K04ED North Platte.

## NORTHSIDE BAPTIST CHURCH

302 W. 20th St.  
Tifton, GA 31794  
Phones: 912-386-5151; 912-382-6855  
Fax: 912-382-9542  
Web site: http://www.nbcvtifton.org

## LPTV Stations:

Georgia: W38DG Tifton.

## NORTH TEXAS PUBLIC BROADCASTING INC.

3000 Harry Hines Blvd.  
Dallas, TX 75201  
Phone: 214-871-1390  
Fax: 214-754-0635  
Officers:

Richard Rogers, Chairman  
Gary Ferrell, President & Chief Executive Officer  
Samuel Cheng, Vice President, Finance & Administration

Kevin Martin, Executive Vice President  
Jeff Luchsinger, Vice President & Radio Station Manager

Rick Owen, Vice President, Engineering  
Yvette Harris, Vice President, Marketing  
Patricia Lyons, Vice President, Development  
Sylvia Komatsu, Vice President, Production  
Sharon Philippart, Vice President, Corporate Communications & Design, Web Management  
Ownership: North Texas Public Broadcasting Inc..

Represented (legal): Schwartz, Woods & Miller.

## LPTV Stations:

Texas: K44GS Wichita Falls.

## ETV Stations:

Texas: KERA-TV Dallas.

## Radio Stations:

Texas: KERA-FM

## NORTHWAY VILLAGE COUNCIL

PO Box 516  
Northway, AK 99764  
Phone: 907-778-2311  
Officers:  
Lee Titus, Chairman  
Lorraine Felix, President  
Jimmy Demit, Vice President  
LPTV Stations:  
Alaska: K02LB Northway.

## NORTHWEST BROADCASTING INC.

2111 University Park Dr  
Ste 650  
Okemos, MI 48864-6913  
Phone: 517-347-4141  
Officers:  
Brian W. Brady, President & Chief Executive Officer  
Fred L. Levy, Secretary  
William Quarles, Chief Financial Officer & Treasurer

Ownership: Stainless Broadcasting Co., Gen. Partner. 100% votes; 1% equity; Stainless Broadcasting LLC, Ltd. Partner, 99% equity; SBC ownership: Brian W. Brady; SBLLC ownership: Stainless Broadcasting Co.. 100% votes; 1% equity; Northwest Broadcasting LP, 99% equity; NBLP & SBC ownership: Brian W. Brady. Brady is also a principal of Broadcasting Licenses LP & Mountain Licenses LP, see listings.

Represented (legal): Leventhal, Senter & Lerman PLLC.

## LPTV Stations:

New York: WBPN-LP Binghamton.

## Commercial TV Stations:

New York: WICZ-TV Binghamton.

## NORTHWEST CHRISTIAN BROADCASTING

PO Box 7749  
Salem, OR 97303-0146  
Phone: 503-362-0862  
E-mail: manager@ncbtv.org  
Web site: http://www.ncbtv.org

## Officers:

Dr. Richard Synowski, President

## LPTV Stations:

Oregon: K26GJ-D Portland; K21GX Salem.

## NTN/SAGINAW INC.

812 Cadillac St  
PO Box 939  
Mackinaw City, MI 49701  
Phone: 231-436-7731  
Fax: 253-540-0980  
E-mail: bobtv@nmo.net  
Officer:

Robert A. Naismith, President

## LPTV Stations:

Michigan: W44BQ Mount Pleasant; W61DQ Mount Pleasant; WTCF-LP Pinconning.

## VILLAGE OF NULATO

5900 Tudor Rd  
Anchorage, AK 99507  
Phone: 907-269-5744  
E-mail: john.lynn@alaska.gov  
LPTV Stations:  
Alaska: K04JF Nulato.

## NVT LICENSE HOLDINGS LLC

2101 Cedar Springs Rd  
Ste 700  
Dallas, TX 75201  
Phone: 214-758-6107  
Fax: 214-758-1207  
Ownership: C Thomas McMillan, Insulated Member.

Represented (legal): Wiley Rein LLP.

## LPTV Stations:

Hawaii: K55DZ Lihue.  
Kansas: KETM-CA Emporia; KSNL-LD Salina; KSNL-LP Salina; KTMJ-CA Topeka.  
Ohio: WYFX-LP Youngstown.  
Oregon: K34DC Astoria; K38CZ Lincoln City & Newport; K31CR-D Prineville, etc.; K52AK Prineville, etc.; K64BK The Dalles; K52ET Tillamook.  
Washington: K63AW Grays River, etc..

## Commercial TV Stations:

Alabama: WIAT Birmingham.  
Georgia: WJCL Savannah.  
Hawaii: KHAW-TV Hilo; KHON-TV Honolulu; KALI-TV Wailuku.  
Iowa: KIMT Mason City.  
Kansas: KSNB Garden City; KSNC Great Bend; KSNT Topeka; KSNW Wichita.  
Nebraska: KSNK McCook.  
Ohio: WKBN-TV Youngstown.  
Oregon: KOIN Portland.

## COUNTY OF NYE

PO Box 153  
Tonopah, NV 89049  
Phone: 775-482-8103  
LPTV Stations:  
Nevada: K06KQ Manhattan; K10LQ Manhattan; K12MW Manhattan.

## OASIS BROADCASTING INC.

2880 Bicentennial Pkwy  
Ste 100, No 244  
Henderson, NV 89044  
Phone: 702-914-7409  
Officer:  
Linda C. Macon, President  
LPTV Stations:  
Montana: KHJT-LP Bozeman.

## OCEAN BROADCASTING ASSN.

RR 3  
PO Box 33  
Dagsboro, DE 19939  
Phone: 302-732-3933

## Officers:

Elizabeth Neuhaus, President  
Robert Neuhaus, Chief Executive Officer  
John Franklin, Vice President, Sales  
Joseph Scaramuzzo, Secretary-Treasurer  
Ownership: Elizabeth Neuhaus; John Franklin; Joseph Scaramuzzo, Principals.

Represented (legal): National Association of Regulatory Utility Commissioners (NARUC).

## LPTV Stations:

Delaware: WLWP-LP Millsboro, etc.; WEWE-LP Sussex County.  
Maryland: WBLP-LP Ocean City.

## OCEANIA BROADCASTING NETWORK INC.

875 Waimanu St.  
Suite 110  
Honolulu, HI 96813  
Phone: 808-329-8120

## Officers:

Christopher J. Racine, President  
Wayne Kraiss, Vice President  
Judith L. Racine, Secretary  
Kenneth Wayman, Treasurer

## LPTV Stations:

Hawaii: K42CO Honolulu.

## ODESSA TV CLUB

PO Box 271  
Odessa, WA 99159  
LPTV Stations:  
Washington: K09AR Odessa; K11AR Odessa; K13J Odessa; K64AB Odessa.

## OD TV COMMUNICATIONS INC.

200 E. Robinson St.  
Suite 500  
Orlando, FL 32801  
Phone: 407-843-5880  
LPTV Stations:  
Florida: WRFC-LP Orlando.

## OHIO STATE U.

2400 Oientangy River Rd  
Columbus, OH 43210  
Phone: 614-292-9678  
Fax: 614-688-3343  
E-mail: wosu@osu.edu  
Web site: http://www.osu.edu  
Officer:

William J. Shkurti, Senior Vice President, Business & Finance

Represented (legal): Dow Lohnes PLLC.

## LPTV Stations:

Ohio: W47AB-D Mansfield.

## ETV Stations:

Ohio: WOSU-TV Columbus; WPBO Portsmouth.

## Radio Stations:

Ohio: WOSP (FM); WOSU-AM-FM

## KEVIN O'KANE

4811 Jenkins Rd.  
Vernon, NY 13476  
Phone: 315-829-4847  
LPTV Stations:  
New York: WCUL-CA Oneida; WWDG-CA Rome.

## OKLAHOMA BROADCAST ASSOCIATES LLC

PO Box 10094  
Enid, OK 73706  
Phone: 405-833-1380  
Ownership: B. Curly V. Corwin, Co-Trustee of the Corwin Family LLC, 90%; Steve Ebey, 10%.  
Represented (legal): Booth Freret Imlay & Tepper PC.



**LPTV Stations:**  
Oklahoma: KTEW-CA Ponca City.

**OKLAHOMA COMMUNITY TELEVISION LLC**

PO Box 398  
Sayre, OK 73662-0398  
Phone: 405-808-2509  
Web site: <http://www.okcommtv.net>

**Officers:**  
Marvin Shirley, Chairman, Board of Managers  
Steve P. Foerster, President  
Ted W. Strickland, Vice President, Secretary-Treasurer

**Ownership:** Griffin Communications LLC, 99.49%. see listing; Marvin Shirley, 0.51%.  
**Represented (legal):** Holland & Knight LLP.

**LPTV Stations:**  
Oklahoma: K36EV Altus; K38FJ Altus; K40FL Altus; K42FL Altus; K45FH Altus; K49FE Altus; K29EI Elk City; K54CM Elk City; K56EY Elk City; K44AP Elk City, etc.; K46AN Elk City, etc.; K48AP Elk City, etc.; K50AL Elk City, etc.; K58CS Erick; K60CK Erick, etc.; K62BQ Erick, etc.; K64AX Erick, etc.; K66AQ Erick, etc.; K68AU Erick, etc.; K51CV Gould; K24GG Hollis; K53AV Hollis, etc.; K55BQ Hollis, etc.; K57BB Hollis, etc.; K59BI Hollis, etc.; K26EU Sayre; K28BY Strong City; K30EF Strong City; K32DF Strong City; K36AJ Strong City; K38AM Strong City; K40AG Strong City; K42AG Strong City; K20DX Weatherford.

**OKLAHOMA EDUCATIONAL TELEVISION AUTHORITY**

PO Box 14190  
Oklahoma City, OK 73113  
Phone: 405-848-8501  
Fax: 405-841-9216  
E-mail: [info@oeta.tv](mailto:info@oeta.tv)  
**Officer:**  
Bill Thrash, Deputy Director, Programming & Production

**Ownership:** Statutory corporation, established by Oklahoma State Legislature.  
**Represented (legal):** Cohn & Marks LLP.

**LPTV Stations:**  
Oklahoma: K19AA-D Altus; K30AE-D Aiva; K28AC-D Ardmore; K34IN-D Beaver; K20IT-D Boise City; K48KE-D Buffalo; K47KI-D Duncan; K46AI-D Durant; K34IM-D Frederick; K16AB-D Guymon; K15AA-D Hugo; K23HY-D Idabel; K36AB-D Lawton; K38AK Ponca City.

**ETV Stations:**  
Oklahoma: KWET Cheyenne; KOET Eufaula; KOED-TV Tulsa.

**OKLAHOMA LAND CO. LLC**

5101 Shields Blvd  
Oklahoma City, OK 73129  
Phone: 405-429-5003  
**Officer:**  
Tony Tyler, President  
**Ownership:** Tony J. Tyler, 50%; Ty A. Tyler, 50%.  
**Represented (legal):** Sidley Austin LLP.

**LPTV Stations:**  
Oklahoma: KCHM-CA Oklahoma City; KWDW-LP Oklahoma City; KOKT-LP Sulphur; KUTU-CA Tulsa.

**Commercial TV Stations:**  
Oklahoma: KTUZ-TV Shawnee; KUOK-DT Woodward.

**ONEIDA COUNTY TRANSLATOR DISTRICT**

10 Court St.  
Malad City, ID 83252

Phone: 208-766-4405  
**LPTV Stations:**  
Idaho: K43MF-D Holbrook; K51KS-D Malad & surrounding area; K19GF-D Malad City; K21HV-D Malad City; K23JA-D Malad City; K25IP-D Malad City; K27IN-D Malad City; K29HA Malad City; K33IM-D Malad City; K49KB-D Malad City.

**ONEIDA SCHOOL DISTRICT 351**

175 Jenkins Ave  
Malad, ID 83252  
Phone: 208-766-4701  
Web site: <http://www.oneidaschooldistrict.org>

**LPTV Stations:**  
Idaho: K31HS Malad.

**ONE MINISTRIES INC.**

PO Box 1118  
Santa Rosa, CA 95402  
Phone: 707-537-9881  
**Officer:**  
Keith J. Leitch, President  
**Represented (legal):** James L. Oyster.  
**LPTV Stations:**  
California: K14MW-D Petaluma; KQRM-LP Santa Rosa.

**ON THE MAP INC.**

102 Bainbridge Court  
Apex, NC 27502  
Phone: 919-303-5465  
**LPTV Stations:**  
North Carolina: WNCN-LD Tarboro.

**CITY OF ORD**

PO Box 96  
Ord, NE 68862  
Phone: 308-728-3540  
**Officer:**  
Sandy Kruml, City Clerk & Treasurer  
**LPTV Stations:**  
Nebraska: K02HJ Ord; K04HL Ord.

**OREGON CANYON TV ASSOCIATION**

PO Box 436  
McDermitt, NV 89421  
**LPTV Stations:**  
Oregon: K11PO Oregon Canyon; K13HT Oregon Canyon.

**OREGON PUBLIC BROADCASTING**

7140 S.W. Macadam Ave.  
Portland, OR 97219-3099  
Phone: 503-244-9900  
Fax: 503-293-4165  
Web site: <http://www.opb.org>  
**Officers:**  
Maynard Orme, President & Chief Executive Officer  
Jack Galiniche, Chief Operating Officer  
Tom Doggett, Vice President, TV Programming  
Jan Heskins, Chief Financial Officer  
**Ownership:** Oregon Public Broadcasting.  
**Represented (legal):** Schwartz, Woods & Miller.

**LPTV Stations:**  
Oregon: K17GK Arlington; K23GK Astoria; K20IV-D Baker City, etc.; K48DC Baker City, etc.; K36BA Burns; K17AA Coos Bay, etc.; K11VI Elkton; K28JC Enterprise; K21FS Eugene; K32HF-D Florence; K24FH-D Glide, etc.; K55CM Gold Beach; K10NF Halfway; K28GD Heppner, etc.; K36FG Hood River, etc.; K26FQ John Day; K19BK Lakeview; K19EC Mapleton; K50FX Milton-Freewater; K55FM Myrtle Point; K18FR Newport; K115Z Oakridge; K15DY-D Ontario, etc.; K19EI Pacific City & Cloverdale; K04PK Paisley; K09VC Paisley; K42IT-D Pendleton; K47KH Port Orford; K05JL Prairie City & Unity;

K16EM-D Prineville, etc.; K02NW Reedsport; K08KW Richland; K51GJ Roseburg; K08LG Silver Lake, etc.; K31HZ-D The Dalles, etc.; K04MG Wedderburn.

Washington: K31IR-D Grays River, etc..

**ETV Stations:**  
Oregon: KOAB-TV Bend; KOAC-TV Corvallis; KEPB-TV Eugene; KTVR La Grande; KOPB-TV Portland.

**Radio Stations:**  
Oregon: KOAB (FM) Bend, KOAC (FM) Corvallis, KOPB-FM Eugene

**OREGON TRAIL BROADCASTING CO.**

1500 Foremaster Lane  
Las Vegas, NV 89116  
**LPTV Stations:**  
Idaho: K13YF Ashton; K04OH Challis; K07V Challis; K51HF Driggs; K12N2 Idaho Falls; K120A Pocatello; K13UF-D Rexburg.

**OROVILLE TELEVISION ASSOCIATION INC.**

PO Box 143  
1522 Golden St  
Oroville, WA 98844  
**LPTV Stations:**  
Washington: K09BM Molson; K11BT Molson; K13RU Molson; K02MO Oroville; K04KZ Oroville; K06JR Oroville; K07SB Oroville.

**ORR AREA MINNEONTO II**

PO Box 1  
Orr, MN 55771  
Phone: 218-757-3500  
**Officer:**  
N. Curtis Glass, Secretary-Treasurer  
**LPTV Stations:**  
Minnesota: K59EN Orr; K61EW Orr; K63DV Orr.

**ARACELIS ORTIZ**

PO Box 530391  
Harlingen, TX 78553  
Phone: 956-421-2635  
Fax: 956-440-0471  
E-mail: [julmejia2001@yahoo.com](mailto:julmejia2001@yahoo.com)  
**LPTV Stations:**  
Texas: KMAO-LP Raymondville.  
**Other Holdings:**  
Broadcast holdings: See listings for Aracelis Ortiz Corp. & Faith Pleases God Church.

**CLARK ORTIZ**

PO Box 530391  
Harlingen, TX 78553  
Phone: 956-421-2635  
Fax: 956-440-0542  
**LPTV Stations:**  
Texas: KWDT-LP Corpus Christi.

**OTTUMWA AREA TRANSLATOR SYSTEM INC.**

PO Box 423  
Ottumwa, IA 52501  
Phone: 641-652-7575  
**Officers:**  
Glenn Hughes, President  
Jerry Harshman, Vice President  
Max Willhoit, Secretary  
Joyce A. Amos, Treasurer  
**Ownership:** Controlled by 11 member Board of Directors.

**LPTV Stations:**  
Iowa: K23CI Ottumwa; K25DE Ottumwa; K27CV Ottumwa.

**OTTUMWA MEDIA HOLDINGS LLC**

6100 Fairview Rd.  
Suite 600  
Charlotte, NC 28210  
Phone: 704-643-4148  
**Ownership:** Thomas B. Henson, 90%; Macon B. Moye, managing member, 10%.  
**Represented (legal):** Thomas B. Henson.  
**LPTV Stations:**  
Missouri: K34CW Kirksville.  
**Commercial TV Stations:**  
Iowa: KYOU-TV Ottumwa.

**OWEN BROADCASTING LLC**

PO Box 4300  
Hopkinsville, KY 42241-4300  
Phone: 270-885-4300  
E-mail: [news@wkag.com](mailto:news@wkag.com)  
Web site: <http://www.wkag.com>  
**Represented (legal):** Irwin, Campbell & Tannenwald PC.  
**LPTV Stations:**  
Kentucky: WKAG-CA Hopkinsville.

**PACIFIC CHANNEL SAMOA**

Box U  
Pago Pago, AS 96799  
Phone: 684-633-2623  
E-mail: [pcstv@blusky.net](mailto:pcstv@blusky.net)  
**Ownership:** Jane C Hyman; William Hyman, 50% each.  
**Represented (legal):** Miller & Neely PC.  
**LPTV Stations:**  
American Samoa: K11UU Pago Pago.

**PACIFIC MEDIA CORP.**

2425 Walker Swinton Rd  
Timmonsville, SC 29161  
Phone: 843-629-1431  
**Officer:**  
Peter G. Sieler, Vice President  
**Represented (legal):** Koerner & Olender PC.  
**LPTV Stations:**  
North Carolina: W19CA Lumberton.

**JUAN G. PADIN**

PO Box 142755  
Arecibo, PR 614  
Phone: 787-383-9905  
**LPTV Stations:**  
Puerto Rico: WVQS-LP Isabel Segunda.

**PAGE HILL COMMUNITY TELECASTERS INC.**

PO Box 11  
Rte 8  
Lake Pleasant, NY 12108  
**LPTV Stations:**  
New York: W04BK Speculator, et al..

**PAGING ASSOCIATES INC.**

24 Rockdale Rd.  
West Haven, CT 6516  
Phone: 203-932-3500  
Fax: 203-932-2259  
**LPTV Stations:**  
Connecticut: W28AJ Allingtown; W65DZ Bridgeport.

**PAGING SYSTEMS INC.**

PO Box 4249  
Burlingame, CA 94011-4249  
Phone: 650-697-1000  
Fax: 650-347-7243

## LPTV Stations:

Florida: WLMF-LP Miami.

## TOWN OF PAHRUMP

400 N Hwy 160  
Pahrump, NV 89060  
Phone: 775-727-5107  
Web site: <http://www.pahrumpnv.biz/town>  
Officer:

David Richards, Town Manager

## LPTV Stations:

Nevada: K17CL Pahrump; K19BU Pahrump;  
K24BY Pahrump; K28CS Pahrump; K36BQ  
Pahrump.

## RAUL & CONSUELO PALAZUELOS

1138 W. Church St.  
Santa Maria, CA 93458  
Phone: 805-928-7700  
Fax: 805-928-8606  
Officer:

Raul Palazuelos, President

Represented (legal): Fletcher, Heald & Hildreth  
PLC.

## LPTV Stations:

California: K10HX Garberville; K11NE Hoopa;  
K08LD Miranda; K09UF Morro Bay; K08HJ  
Orleans; K10FS Rio Dell & Scotia; K07TA  
Santa Maria.

## Commercial TV Stations:

California: KVIQ Eureka; KTAS Santa Maria.

## PALO VERDE VALLEY TV CLUB INC.

PO Box 874  
Blythe, CA 92225  
Phone: 760-922-4150  
Officer:

Bart Fisher, President

Represented (legal): Fletcher, Heald & Hildreth  
PLC.

## LPTV Stations:

California: K24FA Blythe; K26FS Blythe; K29EC  
Blythe; K31FE Blythe; K33FD Blythe.

## P & P CABLE HOLDINGS LLC

PO Box 97  
Charlevoix, MI 49720  
Phone: 231-547-2696  
Officers:

Dan Pearce, President

Robert A. Naismith, Vice President & Chief  
Operating Officer

Ownership: Daniel Pearce, Managing Member.  
Represented (legal): Kenneth E. Hardman.

## LPTV Stations:

Michigan: WLLZ-LP Cedar; WXON-LP Flint;  
WBWM-LP Mount Pleasant; W09CK Pincon-  
ning; W15BP Pinconning; W44BO Pinconning;  
WKJF-LP Pinconning; WKNX-LP Pinconning;  
WUHO-LP Pinconning.

## PANHANDLE TELECASTING CO.

PO Box 10  
Amarillo, TX 79105-0010  
Phone: 806-383-1010  
E-mail: [newsroom@newschannel10.com](mailto:newsroom@newschannel10.com)

Ownership: Robert H. Drewry; William  
T. Drewry; Susan Drewry Battaglia.  
Drewry family has interest in Adelante  
Television Limited Partnership & Drewry  
Communications, see listing.

Represented (legal): Davis Wright Tremaine  
LLP.

## LPTV Stations:

New Mexico: K26CD Clovis; K29HB-D Clovis;  
K67CS Dora; K24DP San Jon.

Texas: K38KZ-D Bovina, etc.; KZBZ-LP Canyon;  
K41CA Kress & Tulla.

## PAPPAS TELECASTING COMPANIES

500 S. Chinoweth Rd.  
Visalia, CA 93277  
Phone: 559-733-7800  
Fax: 559-627-5363  
Web site: <http://www.pappastv.com>

## Officers:

Harry J. Pappas, Chairman & Chief Executive  
Officer

Dennis J. Davis, President, Chief Operating  
Officer

LeBon G. Abercrombie, Senior Executive Vice  
President, Planning & Development

Howard H. Shrier, Senior Executive Vice  
President & Chief Operating Officer, TV  
Stations

Rich Elmendorf, Executive Vice President &  
Chief Financial Officer

Debbie Sweeney, Senior Vice President,  
Programming

Dale P. Kelly, Senior Vice President &  
Engineering Director, Emeritus

Dale E. Alfieris, Vice President & General  
Counsel

Dale Scherbring, Vice President & Engineering  
Director

Rosemary Danon, Vice President, Online &  
New Media

Gary E. Cripe, General Counsel

Rueben Cuadros, Controller

Ownership: Harry J. Pappas. On May 10, 2008,  
certain affiliates of Pappas Telecasting filed for  
Chapter 11 bankruptcy protection. Mohshin  
Meghji was appointed Chief Restructuring  
Officer for those affiliates.

Represented (legal): Fletcher, Heald & Hildreth  
PLC.

## LPTV Stations:

California: KBBV-CA Bakersfield; KVVb-CA  
Bakersfield; KFRF-CA Tulare.

Florida: WMMF-LP Vero Beach.

Nebraska: KWNb-LD McCook; KHGI-CA North  
Platte; KHGI-LD North Platte; KHGI-LP O'Neill;  
K0AZ-LP O'Neill.

New Mexico: KIAZ-LP Gallup; KCWF-CA Las  
Cruces.

Texas: KXCC-CA Corpus Christi; KUGB-CA  
Houston; KVVV-LP Houston.

## Commercial TV Stations:

Arizona: KSWT Yuma.

California: KAZA-TV Avalon.

Iowa: KCWI-TV Ames.

Nebraska: KWNb-TV Hayes Center; KHGI-TV  
Kearney.

## Radio Stations:

California: KMPH (AM) Modesto, KTRB (AM)  
San Francisco

## PARADISE VALLEY TV DISTRICT

414 E Callender St  
Livingston, MT 59047-2746  
Phone: 406-222-3146

## LPTV Stations:

Montana: K44DI Clyde Park, etc.; K03HF  
Emigrant; K19CO Emigrant; K27DL Emigrant;  
K05EH Emigrant, etc.; K10AH Emigrant,  
etc.; K57CE Emigrant, etc.; K39JX-D  
Livingston, etc.; K55CF Livingston, etc.;  
K60BE Livingston, etc.; K63BV Livingston,  
etc..

## PARK CITY TELEVISION

111 E. Broadway  
Suite 1080  
Salt Lake City, UT 84111  
Phones: 801-649-0045; 801-649-4501  
Fax: 801-649-5696  
Web site: <http://parkcity.tv>

Ownership: Park City Media Group LLC; Steve  
Marriott; Ron Shapiro, Principals.

## LPTV Stations:

Utah: K45AX Park City.

## PARK COUNTY, WYOMING

PO Box 160  
1002 Sheridan Ave  
Cody, WY 82414  
Phone: 307-527-8525  
E-mail: [smorris@parkco.wtp.net](mailto:smorris@parkco.wtp.net)

## LPTV Stations:

Wyoming: K09OH Clark, etc.; K11PK Clark,  
etc.; K13QA Clark, etc.; K06KT Clarks  
Fork, etc.; K07GG Clarks Fork, etc.; K09GI  
Clarks Fork, etc.; K45BW Cody; K53AL  
Cody; K47AD Cody, etc.; K51AK Cody,  
etc.; K55CA Cody, etc.; K04DA Diamond  
Basin; K05CB Diamond Basin, etc.; K65BW  
Meeteetse, etc.; K67CB Meeteetse, etc.;  
K69CS Meeteetse, etc.; K09SF North Fork;  
K06KS South Fork; K11GG South Fork;  
K13FX South Fork, etc.; K04DB Sunlight  
Basin, etc.; K05CC Sunlight Basin, etc.;  
K13SP Sunlight Basin, etc.; K04LA Wood  
River, etc.; K06DJ Wood River, etc.; K13FO  
Wood River, etc..

## PARKER HILL TV ASSOCIATION

925 6th St.  
Room 207  
Del Norte, CO 81132-3243  
Phone: 719-657-2744

## LPTV Stations:

Colorado: K04JA Del Norte; K06KB Del Norte;  
K07KB Del Norte; K09BU Del Norte; K11EG  
Del Norte; K13CB Del Norte.

## PARKER W. TILLER

533 Ratiff's Creek Rd.  
Pikeville, KY 41501  
Phone: 606-424-3132  
Fax: 606-285-5142

E-mail: [mtnc@bellsouth.net](mailto:mtnc@bellsouth.net)

## LPTV Stations:

Kentucky: WVVK-LP Martin.

## PAUL H. PASSINK

PO Box 350  
Concord, VA 24538  
LPTV Stations:  
Virginia: WDRG-LP Lynchburg.

## PAXTON MEDIA GROUP INC.

201 S 4th St  
PO Box 1680  
Paducah, KY 42002-1680  
Phone: 207-575-8630  
Fax: 270-442-8188

## Officers:

David Michael Paxton, President & Chief  
Executive Officer

Richard Edwin Paxton, Vice President, Chief  
Financial Officer, Treasurer & Assistant  
Secretary

James Fredrick Paxton Jr., Vice President &  
Secretary

Jay Frizzo, Vice President

David R. Mathes, Vice President & Assistant  
Treasurer

Frank R. Paxton, Assistant Treasurer

Ownership: David Michael Paxton, 18.4%.  
votes, 6.9% assets; James Frederick  
Paxton Jr., 17% votes, 5.5% assets;  
Richard Edwin Paxton, 17% votes, 5.5%  
assets; Gordon Spoor, Trustee of Trust for  
Louise P. Gallagher Estate, 15.1% votes;  
Louise P. Gallagher Estate, 15.1% assets;  
James Frederick Paxton Estate, 11.5%  
assets; George H. Sullivan, Trustee, 7.3%  
votes; Patricia Paxton Brockenborough,  
6.4% votes; 6.4% assets; Mary Mitchell  
Carter, 4% votes, 4% assets; Bruce  
Paxton Brockenborough, 3.4% votes; 3.4%  
assets.

Represented (legal): Covington & Burling.

## LPTV Stations:

Illinois: W10AH Carbondale.

## Commercial TV Stations:

Kentucky: WPSD-TV Paducah.

## Newspapers:

Arkansas: Jonesboro Sun, Paragould Daily  
Press, Russellville Courier, Searcy Daily  
Citizen

Georgia: The Bowdon Bulletin (weekly),  
Douglas County Sentinel, Griffin Daily News,  
Haralson-Gateway Beacon (weekly), The  
Tallapoosa Journal (weekly), The Times,  
Georgian, The Villa Rican (weekly)

Indiana: Connersville News-Examiner, The  
Times (Frankfort), Michigan City News  
Dispatch, New Castle Courier-Times, Peru  
Tribune, The Shelbyville News, Vincennes  
Sun Commercial, Wabash Plain Dealer  
Kentucky: Messenger-Inquirer (Owensboro),  
The Paducah Sun, The Messenger (Madis-  
onville)

Louisiana: Hammond Daily Star  
Michigan: The Herald-Palladium (St. Joseph)  
Mississippi: The Banner-Independent (weekly),  
The Daily Corinthian

North Carolina: Lenoir-News Topic, The  
Enquirer-Journal (Monroe), Henderson Daily  
Dispatch, The Daily Courier (Forest City),  
The Sanford Herald

Tennessee: The Mountain Press (Sevierville)

## Other Holdings:

Publishing: Paducah, KY.

## MERLE W. PEARCE

185 S. Brooks Rd.  
Muskegon, MI 49442  
E-mail: [tvbobb@nmo.net](mailto:tvbobb@nmo.net)

## LPTV Stations:

Michigan: W60CO Mount Pleasant.

## PECK TV CLUB

PO Box 4  
Peck, ID 83545  
LPTV Stations:  
Idaho: K07BQ Peck; K09AX Peck.

## PELICAN BROADCASTING CO.

1660 W. 2nd St.  
800 Skyline Office Tower  
Cleveland, OH 44113-1495  
Phone: 216-781-5096

## Officers:

David B. Maltz, President

Stuart Shorestein, Secretary-Treasurer

Ownership: David B. Maltz.

Represented (legal): Kaye Scholer LLP.

## LPTV Stations:

Louisiana: KPBN-LD Baton Rouge; KPBN-LP  
Baton Rouge.

## PENSACOLA ACTS INC.

1836 Olive Rd.  
Pensacola, FL 32514  
Phone: 904-476-2203  
LPTV Stations:  
Florida: W39BP Pensacola.

## PENTECOSTAL REVIVAL ASSN. INC.

Rte. 4  
PO Box 1506  
Palatka, FL 32177  
Phones: 904-325-5854; 904-325-6323  
Officers:

Rev. Dolly Harrell, President

James L. Harrell Sr., Vice President

James L. Harrell Jr., Vice President

Ella Shifflett, Secretary-Treasurer

Ownership: Rev. Dolly Harrell, 25%; James  
L. Harrell Sr., 25%; James L. Harrell Jr.,  
25%; Ella Shifflett, 25%.

**LPTV Stations:**  
Florida: WJGV-CD Palatka.

**PEOPLES TV ASSN.**

PO Box AG  
Moses Lake, WA 98837  
Phone: 509-765-8658  
Officers:  
Jess Morris, President  
Eve Runnels, Chief Executive Officer  
Vern Corkins, Chief Operating Officer  
Ownership: Non-profit corp.--Moses Lake, WA.

**LPTV Stations:**  
Washington: K59IA Moses Lake, etc..

**CONFESORA PERALTA**

1549 Townsend Ave  
Apt 6G  
Bronx, NY 10452  
Phone: 718-801-3707  
E-mail: c.peralta.1979@hotmail.com  
**LPTV Stations:**  
Florida: WHDY-LP Panama City.

**VILLAGE OF PERRYVILLE**

5900 E Tudor Rd  
Anchorage, AK 99507  
Phone: 907-269-5744  
E-mail: john.lynn@alaska.gov  
**LPTV Stations:**  
Alaska: K09NK Perryville.

**SONNY PERSAD**

7339 Owasco Rd.  
Auburn, NY 13021  
Phone: 315-258-1777  
**LPTV Stations:**  
New York: W48AD Auburn; W54AK Auburn;  
W69AN Union Springs.

**PERSHING COUNTY NV TV TAX DISTRICT**

PO Box 1428  
Loveland, NV 89419-1428  
Phone: 775-273-2613  
**LPTV Stations:**  
Nevada: K18DP Lovelock; K24FF-D Lovelock;  
K30DS-D Lovelock.

**PERSHING COUNTY SCHOOL DISTRICT**

PO Box 389  
1150 Elmhurst Ave  
Loveland, NV 89419  
Phone: 775-273-7819  
Officers:  
Daniel W. Fox, Superintendent  
Phillip Seager, Information Contact  
**LPTV Stations:**  
Nevada: K14KQ Lovelock.

**ROBERT H. PETTITT**

1052 Fisher Hill Rd.  
Appleton, WA 98602  
Phones: 541-296-2711; 509-365-2313  
Fax: 541-296-6158  
**LPTV Stations:**  
Oregon: KRHP-LD The Dalles.

**PHILADELPHIA TELEVISION NETWORK INC.**

PO Box 234  
Lafayette Hill, PA 19444  
Phone: 215-989-3595  
E-mail: elclett@phillynewstv.com

**LPTV Stations:**  
Pennsylvania: WWJT-LP Philadelphia.

**PHILLIPS COUNTY TV TRANSLATOR DISTRICT**

PO Box 387  
Malta, MT 59538  
Phone: 406-383-4499  
Officer:  
Robert B. Williamson, Chairman  
**LPTV Stations:**  
Montana: K36CW Dodson; K08FS Dodson & Wagner; K10FC Dodson & Wagner; K12GP Dodson & Wagner; K65AH Loring; K09JG Loring, etc.; K07IC Malta; K15AS Malta; K11IH Malta, etc.; K13GP Malta, etc.; K20BP Phillips County; K46BX Phillips County; K53CP Phillips County; K06FI Saco, etc.; K09BX Saco, etc.; K12FB Saco, etc.; K34DN Whitewater; K13DU Wynot; K07IB Wynot, etc.; K11GX Wynot, etc..

**PIEDMONT TELEVISION HOLDINGS LLC**

7621 Little Ave.  
Suite 506  
Charlotte, NC 28226  
Phone: 704-341-0944  
Officers:  
Paul Brissette, President, Chief Executive Officer & Treasurer  
Stephen J. Eley, Secretary  
William A. Fielder III, Chief Financial Officer  
Barbara Cash, Assistant Secretary

Ownership: Wachovia Capital Partners Inc., 36.81%; BCI Growth V LP, 29.83%; BCI Growth IV LP, 25.6%; Wendell S. Reilly, 5.12%; GOCOM Broadcasting Corp., 2.16%; BCI Investors LLC, 0.49%; WCPI ownership; Wachovia National Bank; BCIG-VLP ownership; Glenpointe Associates LLC-I, Gen. Partner; BCIG-IVLP ownership; Glenpointe Associates LLC-II, Gen. Partner; GBC ownership; Richard L. Gorman, Pres. & Treas., 51%; Katherine L. Gorman, Secy., 49%; BCILLC ownership; Donald P. Remey, Managing Member, 16.79%; Stephen J. Eley, Managing Member, 16.79%; Theodore T. Horton Jr., Managing Member, 14.63%; J. Barton Goodwin, Managing Member, 13.20%; Hoyt J. Goodrich, Managing Member, 12.93%; Peter Wilde, 10.33%; Mark Hastings, 10.33%; Thomas J. Cusick, 5.00%.

Represented (legal): Fletcher, Heald & Hildreth PLC.

**LPTV Stations:**  
Alaska: K09QH Kenai.

**PILOT GROUP LP**

745 Madison Ave., 24th Floor  
New York, NY 10151  
Phone: 212-486-4446  
Ownership: Pilot Group GP LLC, General Partner%; PGGPLLC ownership; Robert W. Pittman, 76.7% votes; Mayo S. Sturtz Jr., 17.2%; Paul M. McNicol, 4.1%; Robert B. Sherman, 1.8% votes; Katonah Pittman Ventures LLC, 72.7% assets; KPVLCC ownership; Robert W. Pittman, 100% votes, 51% assets.

Represented (legal): Covington & Burling.

**LPTV Stations:**  
Colorado: KXTU-LP Colorado Springs; K28GE Woodland Park.  
Michigan: W14CE Escanaba; W07DB Marquette.  
Missouri: K110J Sedalia, etc..  
New Mexico: K43BU Clovis; K24DU Dora; K26DR San Jon.  
New York: WSTQ-LP Syracuse.  
Texas: K57CW Friona & Bovina.  
**Commercial TV Stations:**  
Colorado: KXRM-TV Colorado Springs.

Georgia: WFXL Albany.  
Illinois: WHOI Peoria.  
Michigan: WBSF Bay City; WTOM-TV Cheboygan; WLUC-TV Marquette; WEYI-TV Saginaw; WPBN-TV Traverse City.  
Missouri: KHQA-TV Hannibal; KRCG Jefferson City; KTVO Kirksville.  
New Mexico: KVH-TV Clovis.  
New York: WSTM-TV Syracuse.  
Ohio: WNWQ-TV Toledo.  
South Carolina: WACH Columbia; WPDE-TV Florence.  
Texas: KVII-TV Amarillo; KGBT-TV Harlingen.

**VILLAGE OF PILOT POINT**

5900 E. Tudor Rd.  
Anchorage, AK 99507  
Phone: 907-269-5744  
E-mail: john.lynn@alaska.gov  
**LPTV Stations:**  
Alaska: K09NO Pilot Point.

**PINELLAS COUNTY SCHOOLS**

301 4th St. SW  
Largo, FL 34649-2942  
Phone: 727-588-6357  
Fax: 727-588-6202  
Web site: <http://www.pinellas.k12.fl.us>  
Officer:  
Brian Abe, ITV Programs & Production Supervisor  
**LPTV Stations:**  
Florida: WPDS-LD Largo, etc..

**PINNACLE MEDIA LLC**

14524 Cantrell Rd  
Ste 140, #222  
Little Rock, AR 72223  
Phone: 501-492-8202  
E-mail: gtfess@comcast.net  
Officer:  
Gregory Fess, Manager  
Ownership: Gregory Fess, 60%; Michael Fess, 20%; Byron Southern, 20%.

Represented (legal): Southern Allen & Withrow.

**LPTV Stations:**  
Arkansas: KHMF-CA Bentonville; KEGW-LP Fayetteville; KFFS-CA Fayetteville; K33HE Fort Smith; K48FL Fort Smith; KFDF-CA Fort Smith; KFDF-LD Fort Smith; KUFS-LP Fort Smith; KWFT-LP Fort Smith; KXUN-LP Fort Smith; KLRA-LP Little Rock; KRAH-CA Paris; KKAFF-CA Siloam Springs; KWNL-CA Winslow.  
Oklahoma: KSJF-CA Poteau.

**PISTOL RIVER TRANSLATOR GROUP**

PO Box 6015  
Pistol River, OR 97444  
**LPTV Stations:**  
Oregon: K07PI Pistol River.

**PITKIN COUNTY TRANSLATOR DEPT.**

76 Service Center Rd  
Aspen, CO 81611  
Phone: 970-920-5395  
Fax: 970-920-5374  
E-mail: daniel.chicoine@co.pitkin.co.us  
Web site: <http://www.aspenpitkin.com/Departments/Public-Works/TV-FM-Broadcast-Service>  
Officer:  
Daniel Chicoine, Communications Site Manager  
**LPTV Stations:**  
Colorado: K16FS Ashcroft; K19FH Ashcroft; K06HU Aspen; K08HN Aspen; K21HF-D Aspen; K50IN Aspen; K05MB Basalt; K07KR Basalt; K17JA-D Basalt; K33HY-D Basalt;

K34KM-D Basalt; K35IX-D Basalt; K36GX-D Basalt; K29CK-D Carbondale; K31CW-D Carbondale; K40IO-D Carbondale; K48IC Carbondale; K56AD Crystal, etc.; K11LM-D Lower Frying Pan River; K04HP Redstone; K09XN Redstone; K18GD-D Redstone; K19HG-D Redstone; K28JY-D Redstone; K30JQ-D Redstone; K44JQ-D Redstone; K45HL-D Redstone; K02IO Redstone, etc.; K26IT-D Redstone, etc.; K02HI Snowmass at Aspen; K04HH Snowmass at Aspen; K43JI Snowmass Village; K04PO Thomasville; K05JA Thomasville; K07KF-D Thomasville; K12QM-D Thomasville; K14LQ Thomasville; K09LE Upper Frying Pan River; K10PR-D Upper Frying Pan River; K39HE Woody Creek; K44GQ-D Woody Creek; K38LD-D Woody Creek, etc.; K46KI-D Woody Creek, etc.; K48LO-D Woody Creek, etc..

**PIUTE COUNTY**

Courthouse Bldg.  
Junction, UT 84740  
Phone: 435-577-2840  
**LPTV Stations:**  
Utah: K02FA Antimony; K04FG Antimony; K05DO Antimony; K36IG-D Antimony; K38JS-D Antimony; K40IX-D Antimony; K46IV-D Antimony; K09FX Circleville; K11FZ Circleville; K13EK Circleville; K17HD Circleville; K19GM-D Circleville; K21IB-D Circleville; K319Y-D Circleville; K32HN-D Circleville; K02BQ Marysville; K04BO Marysville; K05BH Marysville; K34AL Marysville; K47KO-D Marysville; K50JV-D Marysville; K52JU-D Marysville; K45JM-D Marysville.

**PLAINS-PARADISE TV DISTRICT**

PO Box 1  
Plains, MT 59859  
Phone: 406-826-3417  
Ownership: Richard Welty, Board Member.  
**LPTV Stations:**  
Montana: K11JP-D Plains; K05GM-D Plains & Paradise; K07CH-D Plains & Paradise; K21CA-D Plains, etc.; K48LG Weeksville; K29ID Weeksville, etc..

**PLEASANT VALLEY TV ASSN.**

c/o Fire Department  
PO Box 154  
Howard, CO 81233  
**LPTV Stations:**  
Colorado: K04IC Howard.

**PLEVNA PUBLIC SCHOOL TRUSTEES DISTRICT NO. 55**

PO Box 158  
Plevna, MT 59344  
Phone: 406-772-5666  
Fax: 406-772-5548  
Officer:  
Douglas Rowe, Chairman  
**LPTV Stations:**  
Montana: K23DJ Ekalaka; K170B Plevna; K24DD Plevna; K34DP Plevna.

**PLEVNA TV BOOSTER CLUB**

PO Box 116  
Plevna, MT 59344  
Phone: 406-772-5731  
Officer:  
Gordon Heimbach, Chairman  
**LPTV Stations:**  
Montana: K03HD Plevna; K09IV Plevna; K13WT Plevna.

**GLENN R. & KARIN A. PLUMMER**

15565 Northland Dr.  
No. 900 W  
Southfield, MI 48075  
Phone: 810-559-4200

**LPTV Stations:**  
Michigan: WLPC-LP Detroit.

**PLUM TV INC.**  
419 Lafayette  
New York, NY 10003  
Phone: 646-292-4200

Officer:  
Chris Glowacki, President  
Represented (legal): Rubin, Winston, Diercks,  
Harris & Cooke LLP.

**LPTV Stations:**  
Idaho: KSVX-CD Hailey; KSVT-LD Ketchum.

**PLUSH TV INC.**  
PO Box 51  
Plush, OR 97637

**LPTV Stations:**  
Oregon: K04CB Plush.

**DUANE J. POLICH & ELAINE F. CLEMENSON-POLICH**

PO Box 37  
Bellevue, WA 98009-0037  
Phone: 206-852-3096  
Ownership: Duane J. Polich; Elaine F. Clemenson-Polich, Partners.

**LPTV Stations:**  
Washington: KCST-LP Hoquiam; KPMT-LP Pullman.

**POLLACK/BELZ BROADCASTING CO. LLC**

Suite 200  
6655 Poplar Ave  
Germantown, TN 38138  
Phone: 318-473-0031  
Fax: 318-442-4646  
E-mail: kiem-tv@humboldt1.com

Officers:  
William H. Pollack, President & Chief Executive Officer  
Martin S. Belz, Vice President  
David L. Pollack, Treasurer

Ownership: William H. Pollack, 33.33%; Martin S. Belz, 33.33%; David L. Pollack, 33.33%.

**LPTV Stations:**  
California: K12JL Burnt Ranch, etc.; K04NX Garberville, etc.; K07GJ Hoopa; K10NU Miranda; K11IQ Orleans; K04NY Rio Dell; K02OD Shelter Cove; K08GR Willow Creek.  
Louisiana: KWCE-LP Alexandria.

**Commercial TV Stations:**  
California: KIEM-TV Eureka.  
Louisiana: KLAX-TV Alexandria.

**POLNET COMMUNICATIONS LTD**

3656 W Belmont Ave  
Chicago, IL 60618  
Phone: 773-588-6300

Officers:  
Walter K. Kotaba, President & Treasurer  
Joanna Bochenek, Vice President & Secretary  
Lauane C. Addis, Assistant Secretary  
Ownership: Walter K. Kotaba.  
Represented (legal): Wiley Rein LLP.

**LPTV Stations:**  
Illinois: WPVN-CA Aurora.

**PONCHARTRAIN INVESTORS LLC**

910 N. Foster  
Baton Rouge, LA 70806  
Phone: 225-336-5885  
Ownership: Margaret Savoye, 70%; Jerry Plough, 30%.

**LPTV Stations:**  
Louisiana: WSTY-LP Hammond.

**POPLAR TV DISTRICT**

PO Box 128  
Poplar, MT 59255  
Phone: 406-768-3800  
**LPTV Stations:**  
Montana: K05KK Poplar; K13PZ Poplar; K48IA Poplar; K50GU Poplar; K55BX Poplar.

**OBIDIA PORRAS**

126201 El Dorado Pl  
Victorville, CA 92392-8066  
Phone: 760-956-2111  
Represented (legal): Katten, Munchin & Rosenman LLP.  
**LPTV Stations:**  
California: KCIO-LP Barstow; K26GN Lancaster; K45DU Ventura.  
Utah: K67HK St. George.

**POST-NEWSWEEK STATIONS INC.**

550 W. Lafayette  
Detroit, MI 48226  
Phone: 313-223-2260  
E-mail: twpcoreply@washpost.com  
Officers:  
G. William Ryan, President & Chief Executive Officer  
Robert E. Branson, Vice President, Secretary & General Counsel

Mark Efron, Vice President, News  
Catherine Nierle, Vice President, Business Affairs & Treas.  
Barbara Reising, Vice President, Human Resources

Ownership: The Washington Post Co., Owns The Washington Post; The Washington Post National Weekly Edition; the Herald (Everett, WA); 26% of the Minneapolis Star & Minneapolis Tribune & the Gazette Newspapers (MD); MSO Post-Newsweek Cable; program service Pro Am Sports (PASS); Newsweek, Newsweek International & Newsweek Japan magazines. Has interests in data, manufacturing & service companies.

Represented (legal): Covington & Burling.  
**LPTV Stations:**  
Florida: W29AB Ocala.  
**Commercial TV Stations:**  
Florida: WJXT Jacksonville; WPLG Miami; WKMG-TV Orlando.  
Michigan: WDIV-TV Detroit.  
Texas: KPRC-TV Houston; KSAT-TV San Antonio.

**KATHY POTERA**

157 Bunker Hill Rd.  
Wyoming, PA 18644  
**LPTV Stations:**  
Pennsylvania: W43CO-D Kingston; W54BO Kingston.

**POTTER VALLEY TELEVISION ASSOCIATION INC.**

PO Box 157  
Potter Valley, CA 95469  
Phone: 707-743-1713  
**LPTV Stations:**  
California: K08EE Potter Valley; K10EQ Potter Valley; K12DV Potter Valley; K66DQ Potter Valley; K69DI Potter Valley.

**POWDER RIVER COUNTY TV BOARD**

PO Box 270  
c/o Powder River County Clerk & Recorder  
Broadus, MT 59317  
Phone: 406-436-2361  
Officer:

Karen D. Amende, Powder River County Clerk & Recorder

**LPTV Stations:**  
Montana: K09VL Boyes, etc.; K03CS-D Broadus; K06AA Broadus, etc.; K08JV Broadus, etc.; K10AC Broadus, etc.; K55FG Broadus, etc..

**POWELL MEREDITH COMMUNICATIONS CO.**

3301 S. 14th St.  
Suite A-10  
Abilene, TX 79605  
Phone: 915-695-9898  
Officers:  
Amy Meredith, President  
Scott Powell, Vice President  
Represented (legal): Shainis & Peltzman Chartered.  
**LPTV Stations:**  
Arizona: KBFY-LP Fortuna.

**POWERS TV TRANSLATOR INC.**

PO Box 544  
Powers, OR 97466  
Phone: 541-439-2313  
**LPTV Stations:**  
Oregon: K61EH Powers; K64DA Powers; K66DG Powers; K69AM Powers.

**POWER TELEVISION INTERNATIONAL LLC**

5660 Southwyck Blvd  
Ste 101  
Toledo, OH 43614-1597  
Phone: 419-861-3815  
Officer:  
Charles Glover, Manager  
Ownership: Charles Glover, Mgr., 51%; Mitchell A. Lambert, 20%; Joanne Phiels, 10%; Marlene Wisniewski, 10%; Seymour Feig, 5%.  
**LPTV Stations:**  
Puerto Rico: WQQZ-CA Ponce; WWKQ-LP Quebradillas.  
**Commercial TV Stations:**  
Maine: WPFO Waterville.  
Puerto Rico: WMEI Arecibo.

**JOHN R. POWLEY IRREVOCABLE TRUST**

7588 Manatee St  
Navarre, FL 32566  
Phone: 850-936-6461  
Ownership: Caroline K. Smith, Trustee.  
Represented (legal): Dan J. Alpert.  
**LPTV Stations:**  
Texas: K29GD Amarillo.

**PRAISE THE LORD STUDIO CHAPEL**

PO Box 1606  
Placerville, CA 95667  
Phone: 916-626-5322  
Officers:  
John R. Hartman, President  
Jack W. Hartman, Vice President  
Mary Hartman, Secretary-Treasurer  
**LPTV Stations:**  
California: KGTV-LP Placerville.

**PRICE HILL TELEVISION LLC**

5856 Glenway Ave  
Cincinnati, OH 45238  
Phone: 513-257-5011  
Officer:  
Robert Backman, Member

**LPTV Stations:**  
Delaware: WRDE-LD Rehobeth Beach.

**PRICE MEDIA CORP.**

PO Box 2642  
Morgan City, LA 70381  
Phone: 504-384-6960  
Fax: 504-385-1916  
Ownership: Ginger A. Price.  
**LPTV Stations:**  
Louisiana: KWBJ-CD Morgan City.

**PRIEST LAKE TRANSLATOR DISTRICT**

PO Box 53  
Coolin, ID 83821  
Phone: 208-443-3896  
**LPTV Stations:**  
Idaho: K05GL-D Coolin; K10KR-D Coolin; K11UN Coolin; K12LF-D Coolin; K31DS-D Coolin; K09XY Coolin, etc.; K40DJ Coolin, etc.; K51EF Coolin, etc..

**PRIME CITIES BROADCASTING INC.**

112 High Ridge Ave  
Ridgefield, CT 6877  
Phone: 203-431-3366  
Officer:  
John B. Tupper, President & Secretary-Treasurer  
Ownership: John B. Tupper, 51%; Bruce E. Fox, Dir., 46%; James R. Kelly, 3%. T.  
**LPTV Stations:**  
North Dakota: K38HA Dickinson; K42FY Dickinson; K38HS Williston; K44HR Williston.  
**Commercial TV Stations:**  
North Dakota: KNDX Bismarck; KXND Minot.

**PRIME TIME CHRISTIAN BROADCASTING INC.**

PO Box 61000  
Midland, TX 79711  
Phone: 432-563-0420  
Fax: 432-563-1736  
E-mail: info@glc.us.com  
Web site: http://www.godslearningchannel.com  
Officers:  
Albert O. Cooper, Chairman  
Tommie J. Cooper, Vice President & Secretary-Treasurer

Branch Offices:  
2401B N Main  
Clovis, NM 88101  
Phone: 505-742-1800  
88 East CR 112  
Snyder, TX 79549  
Phone: 625-573-9517

2606 S Main  
Roswell, NM 88201  
Phone: 505-622-5778

5604 Martin Luther King Blvd  
Lubbock, TX 79704  
Phone: 806-747-4997  
Ownership: Non-profit corp.—Midland, TX.  
Represented (legal): Cohn & Marks LLP.  
**LPTV Stations:**  
New Mexico: KAPT-LP Alamogordo; KCGD-LP Carlsbad; KQVP-LP Clovis; KHLK-LP Hobbs; KLCP-LP Las Cruces; KKGD-LP Roswell; KPLP-LP Roswell; KGDR-LP Ruidoso.  
Texas: KPTA-LP Abilene/Sweetwater; KKCP-LP Ballinger-Coleman; K46FO Big Spring; KPTR-LP Lamesa; K50ED McCamey & Rankin; KPND-LP Monahans; KPGD-LP Plainview; KPKS-LP San Angelo; KSGD-LP Seminole; KWGD-LP Welch.  
**Commercial TV Stations:**  
New Mexico: KRPV-DT Roswell.

Texas: KPTF-DT Farwell; KPTB-DT Lubbock;  
KMLM-DT Odessa; KPCB-DT Snyder.

**DAVID PRIMM**

854 Balboa  
Pacific Grove, CA 93950  
Phone: 831-402-7066  
E-mail: dave@davidprimm.com

**LPTV Stations:**  
California: K36JH Barstow.

**JAMES L. PRIMM**

PO Box 547  
Arroyo Grande, CA 93421  
Phone: 805-896-7335  
E-mail: jamesprimm@yahoo.com

**LPTV Stations:**  
Arizona: KFPB-LD Globe.  
California: K28FK San Luis Obispo.

**PRINCETON COMMUNITY TV**

253 N Broadway  
Burns, OR 97720

**LPTV Stations:**  
Oregon: K10IO Princeton; K13RT Princeton,  
etc..

**PRIORITY COMMUNICATIONS  
MINISTRIES INC.**

2207 Concord Pike  
Suite 1710  
Wilmington, DE 19803-2908  
Phone: 302-367-9595

**Officer:**  
Kingsley D. King, Secretary-Treasurer  
Ownership: Jennifer Hare, 33.3%; Rev. Steve  
Hare, 33.3%; Kingsley D. King, 33.3%.

Represented (legal): Booth Freret Imlay &  
Tepper PC.

**LPTV Stations:**  
Pennsylvania: WTSD-CA Philadelphia.

**PRISM BROADCASTING NETWORK  
INC.**

7742 Spalding Dr.  
Suite 475  
Norcross, GA 30092  
Phone: 770-953-3232

Fax: 770-953-3211  
E-mail: vcastelli@earthlink.net

**Officers:**  
Vincent Castelli, President  
Mary Castelli, Chief Executive Officer  
Abelardo Alvarez, Vice President  
Ownership: Mary Castelli.

**LPTV Stations:**  
Arizona: K23HB Flagstaff.  
Florida: W29CW Duck Key; W16CL Key West;  
W25DQ Key West.

Georgia: WANN-LD Atlanta; WTBS-LP Atlanta;  
WANK-LP Columbus.

Hawaii: K26HL Hualaloa; K17GR Kula; K19FV  
Kula.

Maryland: W23CX Salisbury.  
Mississippi: W42CW Hattiesburg; W40BZ  
Tupelo.

Missouri: KLMC-LP Jefferson City.  
Montana: K23HI Billings.

Texas: K18HL Amarillo; K45IQ Amarillo; K21GU  
Midland; K34HH Midland; K46HN Odessa.

**PROCLAIM BROADCASTING INC.**

9406 New Glasgow Rd.  
Scottsville, KY 42102  
Phone: 270-618-8848  
Fax: 270-618-4800

**Officer:**  
Marvey Wood, President

**LPTV Stations:**  
Kentucky: WPBM-LP Scottsville.

**PROGRESSIVE COMMUNICATIONS  
INC.**

7617 Reading Rd.  
Suite 214  
Cincinnati, OH 45237

**Officers:**  
Henry R. Riggins, President  
Darlene Riggins, Secretary-Treasurer

Represented (legal): Brown, Nietert & Kaufman  
Chartered.

**LPTV Stations:**  
Texas: K20DL Tyler.

**PROMISED LAND MINISTRIES INC./  
LIGHT THE WORLD MINISTRIES**

PO Box 498  
West Plains, MO 65775  
Phone: 417-372-1129

**Officer:**  
Rev. Earl Duncan, President

**LPTV Stations:**  
Missouri: K38HE West Plains.

**PROSPECT LIONS CLUB INC.**

1440 Rossanley Dr  
Medford, OR 97501  
Phone: 541-773-7373

**Officer:**  
Sylvia Coghill, President

**LPTV Stations:**  
Oregon: K07GI Prospect.

**PROWERS COUNTY**

County Courthouse  
PO Box 1046  
Lamar, CO 81052

**LPTV Stations:**  
Colorado: K53AA Lamar; K55AK Lamar; K57AG  
Lamar; K59AH Lamar.

**THE PSC LIQUIDATING TRUST**

c/o Ocean Ridge Capital Advisors LLC, 56  
Harrison St.  
Suite 203A  
New Rochelle, NY 10801

Phone: 914-235-1075

Ownership: The PSC Liquidating Trust; TPSCLT  
ownership;; Ocean Ridge Capital Advisors  
LLC; ORCALLC ownership; Bradley E.  
Scher, managing member & majority interest.

**LPTV Stations:**  
Mississippi: W23CM Tylertown.

**PSTV PARTNERS LLC**

1053 S. Palm Canyon Dr.  
Palm Springs, CA 92264  
Phone: 760-325-7191

**Officer:**  
Mitchell Sussman, Manager & Member  
Represented (legal): Fletcher, Heald & Hildreth  
PLC.

**LPTV Stations:**  
California: K09XW Palm Desert, etc..

**PTP HOLDINGS LLC**

PO Box 0083  
Cleveland, TN 37364  
Phone: 423-472-8892

**Officer:**  
Joe Palo, Manager  
Ownership: Joe Palo; Robert S Thompson.

**LPTV Stations:**  
Tennessee: WTNB-CA Cleveland.

**THE PUBLIC BROADCASTING  
COUNCIL OF CENTRAL NEW YORK  
INC.**

506 Old Liverpool Rd  
PO Box 2400  
Syracuse, NY 13220-2400  
Phone: 315-453-2424

Fax: 315-451-8824  
E-mail: hr@wcnyc.org

Web site: http://www.wcnyc.org

**Officers:**  
John Lucksinger Jr., Chairman  
Michael W. Fields, President & Chief Executive  
Officer

Ownership: Non-profit corporation.  
Represented (legal): Dow Lohnes PLLC.

**LPTV Stations:**  
New York: W59AU Utica.

**ETV Stations:**  
New York: WCNV-TV Syracuse.

**Radio Stations:**  
New York: WUNY-FM; WJNY-FM

**PUBLIC MEDIA CONNECT**

1223 Central Pkwy.  
Cincinnati, OH 45214-2890  
Phones: 937-220-1611; 513-381-4033  
E-mail: klensman@thinktv.org

Web site: http://www.cetconnect.org/

**Officers:**  
Bryan Dunn, Chairman  
John Danis, Vice Chairman  
Jerry Kathman, Vice Chairman

David Fogarty, President  
David Hogue, Secretary  
Albert W Leland, Secretary

Ownership: Board of directors comprised of  
31 members..

Represented (legal): Dow Lohnes PLLC.

**LPTV Stations:**  
Ohio: W17AA Celina.

**ETV Stations:**  
Ohio: WCET Cincinnati; WPTD Dayton; WPTO  
Oxford.

**QUINCY NEWSPAPERS INC.**

PO Box 909  
Quincy, IL 62306  
Phone: 217-223-5100

E-mail: info@qni.biz  
Web site: http://www.qni.biz

**Officers:**  
Dennis R. Williams, Chairman  
Martin M. Lindsay, Vice Chairman  
Ralph M Oakley, President, Chief Executive  
Officer & Assistant Secretary

Peter A Oakley, Secretary  
Thomas A. Oakley, Treasurer  
David A. Graff, Assistant Treasurer

Ownership: A. O. Lindsay Trust, Lela B. Lindsay  
& F. M. Lindsay Jr., Trustees, 26.02%;  
Thomas A. Oakley, Trustee of Thomas  
A. Oakley Revocable Trust & On Behalf  
of Gordon M. Smith Trust, 7.92%; Lee  
Lindsay Curtis, Individually & as Co-Trustee  
of Lindsay Trust & Beneficiary of Barbara  
Lee Williams Trust, 7.16%; Lucy Lindsay  
Smith, 5.73%; Thomas A. Oakley Grantor  
Irrevocable Trust, Ralph M Oakley & Mary  
O Winters Co-Trustees, 4.63%; Peter A  
Oakley Revocable Trust, Peter A Oakley  
Trustee, 3.00%; Martin M. Lindsay, 2.90%;  
Susan Oakley-Day, 2.40%; Harold B Oakley,  
1.39%; Ralph M Oakley, 0.58%.

Represented (legal): Wilkinson Barker Knauer  
LLP.

**LPTV Stations:**  
Minnesota: K70DR Blue Earth; K62EV Winona.

Nebraska: K48CH Norfolk.  
Wisconsin: W50DR-D La Crosse.

**Commercial TV Stations:**  
Illinois: WGEN-TV Quincy; WREX Rockford.  
Indiana: WSJV Elkhart.  
Iowa: KTVI Sioux City; KWWL Waterloo.  
Minnesota: KTTC Rochester.  
West Virginia: WVVA Bluefield.  
Wisconsin: WYOW Eagle River; WQOW Eau  
Claire; WXOW La Crosse; WKOW Madison;  
WAOW Wausau.

**Newspapers:**  
Illinois: Quincy Herald-Whig  
New Jersey: New Jersey Herald (Newton)

**Radio Stations:**  
Illinois: WGEN-AM-FM Quincy

**Other Holdings:**  
Television holdings: Holds option to purchase  
KXLT-TV Rochester, MN. Expires May 27,  
2014..

**QUINCY VALLEY T-V INC.**

PO Box 1067  
211 C St SW  
Quincy, WA 98848

**LPTV Stations:**  
Washington: K21AJ Quincy; K24AI Quincy;  
K33EH Quincy; K48BY Quincy; K50BO  
Quincy.

**QUINN RIVER TV MAINTENANCE  
DISTRICT**

PO Box 127  
Orovada, NV 89425-0158  
Phone: 208-375-2205

**Officer:**  
Larry E. Smith, Technical Director  
**LPTV Stations:**  
Nevada: K04GA Kings River; K10HJ Kings  
River, etc.; K48EB McDermitt; K50CZ McDer-  
mitt; K52DV McDermitt; K54DQ McDermitt;  
K58DZ McDermitt; K62EL McDermitt; K06CT  
Orovada; K08NM Orovada; K11VB Orovada;  
K13EN Orovada; K60AP Orovada, etc..

**RADIANT LIGHT BROADCASTING**

PO Box 301  
Richland, WA 99352-0301  
Phone: 509-943-9919  
E-mail: info@rlb.org  
Web site: http://www.rlb.org

**Officers:**  
Richard O. Tedeschi, Chairman  
Allan Rither, Vice President  
Douglas Campbell, Chief Financial Officer  
**LPTV Stations:**  
Washington: KRLB-LD Richland; KWVO-LD  
Walla Walla.

**RADIO ONE LICENSES INC.**

5900 Princess Garden Pkwy  
8th Fl  
Lanham, MD 20706  
Phone: 301-306-1111  
Web site: http://www.radio-one.com

**Officers:**  
Catherine L. Hughes, Chairman & Secretary  
Alfred C. Liggins III, President, Chief Executive  
Officer & Treasurer  
Scott R. Royster, Executive Vice President &  
Chief Financial Officer  
Linda J. Eckard Vilardo, Vice President &  
Assistant Secretary  
John W. Jones, Assistant Secretary  
Ownership: Catherine L. Hughes; Alfred C.  
Liggins III, 56.6% voting stock, jointly.  
**LPTV Stations:**  
Indiana: WDNI-CD Indianapolis.

**RAMA COMMUNICATIONS**

3765 N John Young Pkwy  
Orlando, FL 32804

Phone: 407-293-9652  
 Web site: <http://www.ramacomm.com/>  
**LPTV Stations:**  
 Florida: WXXU-LP Altamonte Springs; WOKB-LP Orlando.  
**Radio Stations:**  
 Florida: Various AM stations

## RAMAR COMMUNICATIONS INC.

PO Box 3757  
 9800 University Ave  
 Lubbock, TX 79452-3757  
 Phone: 806-745-3434  
 Fax: 806-748-1949  
 Web site: <http://www.myfoxdubbock.com>  
**Officers:**  
 Ray Moran, Chairman  
 Brad Moran, President  
 Mary Moran, Secretary-Treasurer

**Branch Office:**  
 2400 Monroe NE  
 Albuquerque, NM 87190  
 Phone: 505-884-5353  
**Ownership:** Ray Moran, 51% votes, 45.3% assets; Brad Moran, 49% votes, 49.1% assets.

**Represented (legal):** Leventhal, Senter & Lerman PLLC.

**LPTV Stations:**  
 New Mexico: KRTN-LD Albuquerque; KTEL-LP Albuquerque; K30KB Farmington; K45IL-D Hobbs; K46GY Santa Fe.  
 Texas: K48GB Lubbock; KJTV-CA Lubbock; KMYL-LP Lubbock; KXTQ-CA Lubbock; K44GL Plainview; K42ET Snyder; K47IP Snyder; K49GT Snyder.

**Commercial TV Stations:**  
 Colorado: KRTN-TV Durango.  
 New Mexico: KTEL-TV Carlsbad; KUPT Hobbs.  
 Texas: KJTV-TV Lubbock.

**Radio Stations:**  
 Texas: KLZK (FM) Brownfield; KJTV (AM), KXTQ-FM Lubbock; KSTQ-FM New Deal

## R AND S BROADCASTING LLC

144 Crest St.  
 Wethersfield, CT 06109-2217  
 Phone: 860-529-9303  
 E-mail: [sminniti@cox.net](mailto:sminniti@cox.net)  
 Web site: <http://www.randsbroadcasting.com>  
**Ownership:** Rita Minniti; Salvatore Minniti, Equity Members.

**Represented (legal):** Cohn & Marks LLP.

**LPTV Stations:**  
 Connecticut: WESA-LP Granby; WRNT-LP Hartford.

## RAPID BROADCASTING CO.

2424 S Plaza Dr  
 PO Box 9549  
 Rapid City, SD 57709  
 Phone: 605-355-0024  
 Fax: 605-355-9274  
**Officers:**  
 Gilbert D. Moyle, President  
 James F. Simpson, Chief Executive Officer  
 Gilbert D. Moyle III, Vice President  
 Clark D. Moyle, Secretary-Treasurer  
 Steve Mentele, Chief Financial Officer  
**Ownership:** W. R. Barbour, 25%; Charles H. Lien, 25%; Gilbert D. Moyle, 16.7%; Gilbert D. Moyle III, 16.7%; Clark D. Moyle, 16.6%.  
**Represented (legal):** Cole, Raywid & Braverman LLP.

**LPTV Stations:**  
 South Dakota: K40GS Rapid City; KKRA-LP Rapid City; KWBH-LP Rapid City.  
 Wyoming: K22AD Gillette.

**Commercial TV Stations:**  
 South Dakota: KNBN Rapid City.

## WALTER RASMUSSEN

3200 Chestnut St.  
 PO Box 1115  
 Oneonta, NY 13820-5115  
 Phones: 607-433-8815; 607-286-3346  
 Fax: 607-286-7146  
 E-mail: [wisf15@yahoo.com](mailto:wisf15@yahoo.com)  
**Represented (legal):** David Tillotson.  
**LPTV Stations:**  
 New York: WISF-LP Oneonta.

## RAYCOM MEDIA INC.

201 Monroe St.  
 RSA Tower, Suite 710  
 Montgomery, AL 36104  
 Phone: 334-206-1400  
 Fax: 334-206-1555  
 E-mail: [info@raycommedia.com](mailto:info@raycommedia.com)  
 Web site: <http://www.raycommedia.com>

**Officers:**  
 Paul H. McTear Jr., President & Chief Executive Officer  
 Wayne Daugherty, Executive Vice President & Chief Operating Officer

Mary Carole McDonnell, Executive Vice President, Programming  
 Marty Edelman, Vice President, Television  
 Leon Long, Vice President, Television  
 Jeff Rosser, Vice President, Television  
 Melissa Thurber, Vice President & Chief Financial Officer

Anne Adkins, Vice President, Marketing  
 J. Clyde Baucom, Vice President, Human Resources

Rebecca Bryan, Vice President & General Counsel  
 David Folsom, Vice President & Chief Technology Officer

Pat LaPlatney, Vice President, Digital Media  
 William R. McDowell, Vice President, Research  
 Susana Schuler, Vice President, News  
**Ownership:** Paul H. McTear Jr., 14% votes; qualified company employees, none with more than 5% voting interest.

**Represented (legal):** Covington & Burling.

**LPTV Stations:**  
 Alabama: W29AO Anniston.  
 Hawaii: K45CT Hilo; K63DZ Kailua-Kona; K65BV Lihue; K27DW Wailuku.  
 Kentucky: WQTV-LP Murray; WQWQ-LP Paducah.  
 Louisiana: WBXH-CA Baton Rouge.  
 New Mexico: K27GJ-D Farmington.

**Commercial TV Stations:**  
 Alabama: WBRC Birmingham; WAFF Huntsville; WSFA Montgomery; WDFX-TV Ozark.  
 Arizona: KOLD-TV Tucson.  
 Arkansas: KAIT Jonesboro.

Florida: WPGX Panama City; WFLX West Palm Beach.  
 Georgia: WALB Albany; WTVM Columbus; WTOG-TV Savannah.

Hawaii: KHBC-TV Hilo; KGMB Honolulu; KHNL Honolulu; KOGG Wailuku.  
 Indiana: WFIE Evansville.  
 Kentucky: WAVE Louisville; WXIX-TV Newport.

Louisiana: WAFB Baton Rouge; KPLC Lake Charles; KSLA Shreveport.  
 Mississippi: WLOX Biloxi; WLBT Jackson; WDM-ATV Laurel.

Missouri: KFVS-TV Cape Girardeau.  
 North Carolina: WBTV Charlotte; WECT Wilmington.  
 Ohio: WUAB Lorain; WOIO Shaker Heights; WTOL Toledo.

South Carolina: WCSC-TV Charleston; WIS Columbia; WMBF-TV Myrtle Beach.  
 Tennessee: WTNZ Knoxville; WMC-TV Memphis.  
 Texas: KCBD Lubbock; KTRE Lufkin; KLTU Tyler.

Virginia: WTVR-TV Richmond; WWBT Richmond.

**Radio Stations:**

Tennessee: WMC-AM-FM  
**Other Holdings:**  
 Advertising sales company, production..

## RED LAKE BAND OF CHIPPEWA INDIANS

PO Box 550  
 Red Lake, MN 56671  
 Phone: 218-679-3341  
 Web site: <http://www.redlakenation.org>  
**Officer:**  
 Judy Roy, Tribal Secretary  
**LPTV Stations:**  
 Minnesota: K59FR Red Lake; K61CM Red Lake; K63CI Red Lake; K65BN Red Lake; K67BM Red Lake; K69BT Red Lake.

## RED RIVER BROADCAST CO. LLC

PO Box 9115  
 Fargo, ND 58106  
 Phone: 701-277-1515  
 E-mail: [info@rdit.com](mailto:info@rdit.com)  
**LPTV Stations:**  
 South Dakota: K35GR Badger; K40FZ Brookings; K44GG Murdo; K27HJ Pierre; K33GX Springfield.

## RED RIVER BROADCAST CORP.

3600 S. Westport Ave.  
 Sioux Falls, SD 57116  
 Phone: 605-361-5555

**Officers:**  
 Ro Grignon, President  
 Myron Kunin, Chief Executive Officer  
 Kathy Lau, Vice President  
**Ownership:** Curtis Squire Inc.; CSI ownership; Curtis Squire, 90%; Ro Grignon, 10%. Grignon & Squire also own KQDS Acquisition Corp., see listing.

**Represented (legal):** Phillips & Potach PA; Crowell Moring LLP.

**LPTV Stations:**  
 Minnesota: K05IV Park Rapids.  
 South Dakota: K42FI Watertown.

**Commercial TV Stations:**  
 Minnesota: KBRR Thief River Falls.  
 North Dakota: KVRR Fargo; KJRR Jamestown; KNRR Pembina.  
 South Dakota: KDLV-TV Mitchell; KDLT-TV Sioux Falls.

## RED RIVER VALLEY TRANSLATOR TV ASSOCIATION

PO Box 225  
 Childress, TX 79201  
 Phone: 940-937-2803  
**Officer:**  
 Richard H Mitchell, President  
**LPTV Stations:**  
 Texas: K23DE Childress; K25CQ Childress; K50CQ Childress; K52DF Childress; K46CN Childress, etc.; K48DD Childress, etc..

## REDWOOD EMPIRE PUBLIC TV INC.

Box 13  
 Eureka, CA 95502-0013  
 Phone: 707-445-0813  
**Ownership:** J. Michael Brown; John Campbell; Roy Corsetti; Dee Daneri; Ron Harris; Carol Johnson; Nancy Kay; Pamela Kessler; Leslie G. Lawson; W. Timothy Needham; Joseph R. Orazco; Cheryl A. Seidner; James N. Stanfield; Patrick Swartz, Board members.

**LPTV Stations:**  
 California: K09VQ Crescent City; K12OV Shelter Cove.

**ETV Stations:**  
 California: KEET Eureka.

## REDWOOD TV IMPROVEMENT CORP.

PO Box 120  
 Morton, MN 56270  
 Phone: 507-697-6489  
**Officer:**  
 Ed Downs, President  
**LPTV Stations:**  
 Minnesota: K17BV Redwood Falls; K19CV Redwood Falls; K25II Redwood Falls; K39CH Redwood Falls; K46FY Redwood Falls; K48GQ Redwood Falls; K50KF Redwood Falls; K52GU Redwood Falls; K58AS Redwood Falls; K62AA Redwood Falls; K66BB Redwood Falls; K68BJ Redwood Falls; W56EL Redwood Falls.

## REGION 1 TRANSLATOR ASSOCIATION

320 E. 10th Ave.  
 Yuma, CO 80759 - 3002  
 Phone: 970-848-5301  
 E-mail: [rtzsystems@plains.net](mailto:rtzsystems@plains.net)  
**Officers:**  
 Richard Starkebaum, President  
 Chuck Powell, Vice President  
 Stanley E. Shafer, Secretary-Treasurer  
**Ownership:** Richard Starkebaum, 33.3% of votes; Chuck Powell, 33.3% of votes; Stanley E. Shafer, 33.3% of votes.

**LPTV Stations:**  
 Arizona: K30HA Yuma.

Colorado: K08ND Akron; K11UW Akron; K13XW Akron; K51HS-D Anton; K57IL Anton; K31FZ Haxtun; K33GM Haxtun; K35GO Haxtun; K39HM Haxtun; K41IT Haxtun; K43JJ Haxtun; K15FD Holyoke; K17EU Holyoke; K19EG Holyoke; K21FF Holyoke; K25GZ Holyoke; K27IH-D Holyoke; K29GI Holyoke; K14LB Idalia; K18FO Idalia; K20HM Idalia; K22GO Idalia; K29HD-D Idalia; K16EK Idalia & South Yuma County; K24EZ Idalia & South Yuma County; K26FP Idalia & South Yuma County; K45IS-D Julesburg; K47JH Julesburg; K49IN Julesburg; K51IL Julesburg; K53IY Julesburg; K55JC Julesburg; K57JE Julesburg; K14KL Pleasant Valley; K16ET Pleasant Valley; K18GM Pleasant Valley; K20GK Pleasant Valley; K24FU-D Pleasant Valley; K26GX Pleasant Valley; K28IX Pleasant Valley; K30GO Pleasant Valley; K31IH-D Wray; K44FM Wray; K46FF Wray; K48GA Wray; K50FJ Wray; K52FZ Wray; K56HG Wray; K58GV Wray; K28JH-D Yuma; K32AB Yuma; K34AC-D Yuma; K36AC Yuma; K38AD Yuma; K40CG Yuma; K42GI Yuma.

## REGISTER TV NEWS

314 W. Market St.  
 Sandusky, OH 44870  
 Phone: 419-625-5500  
 E-mail: [lauranemeth@sanduskyregister.com](mailto:lauranemeth@sanduskyregister.com)  
 Web site: <http://www.sanduskyregister.com>  
**Officers:**  
 Robert E. Pifer, President & Chief Executive Officer  
 David E. Hahn Jr., Chief Operating Officer  
**Ownership:** Sandusky Newspapers Inc..  
**LPTV Stations:**  
 Ohio: W41AP Sandusky.  
**Newspapers:**  
 Michigan: Grand Haven Tribune  
 Ohio: Norwalk Reflector, Sandusky Register  
 Tennessee: Kingsport Times News

## RENNVILLE COUNTY TV CORP.

800 E. Dupue Ave.  
 Olivia, MN 56277  
 Phone: 320-523-2448

**LPTV Stations:**

Minnesota: K23FP Olivia; K45FR Olivia; K49AJ Olivia; K51AL Olivia; K53AO Olivia; K55CK Olivia; K57AE Olivia.

**RESORT SPORTS NETWORK INC.**

PO Box 7528  
Portland, ME 4112  
Phone: 207-772-5000  
Fax: 207-775-3658  
E-mail: rbilodeau@rsn.com  
Web site: <http://www.rsn.com>

Officers:  
Jeffrey L. Dumais, President  
Walter W. Crites, Controller  
Richard Bilodeau, Vice President of Marketing  
Ownership: Mogul Network LLC, 65.4%; Mark A. Burchill, 16.68%; Leonard T. Conway, 9.68%; John Cooney, 4.13%; J.P. Sachs Associates, 4.13%; MNLLC ownership; Cumming Investment Co. LC, 25%; David Cumming, 25%; John Cumming, 25%; Joe Steinberg, 25%; JPSA ownership; Kathryn S. Conway, 32.34%; Christopher H. Sachs, 32.34%; Susan F. Sachs, 32.34%; John P. Sachs, 1.49%; Mary K. Sachs, 1.49%; CICLEC ownership; Annette P. Cumming, 50%; Ian Cumming, 50%.

Represented (legal): Davis Wright Tremaine LLP.

**LPTV Stations:**

Colorado: K26GY Breckenridge; K36DB Sweetwater Creek.  
Nevada: K38FW Stataline; K59GM Stataline.

**DAN REYNOLDS**

7828 Newton Line Rd.  
Harrison, AR 72601  
Phones: 870-741-4891; 870-424-6957  
Fax: 870-365-7354  
E-mail: dan@k26tv.com  
Web site: <http://www.XL7tv.com>  
**LPTV Stations:**  
Arkansas: K07XL Mountain Home.

**REYNOLDS MEDIA INC.**

7828 Newton Line Rd.  
Harrison, AR 72601  
Phone: 870-741-4891  
Officer:  
Dan Reynolds, President  
**LPTV Stations:**  
Arkansas: K26GS Mountain Home.

**RGW INVESTMENTS LLC**

7275 Glen Forest Dr  
Ste 100  
Richmond, VA 23226  
Phone: 804-285-5529  
Officer:  
R Gregory Williams, President  
Represented (legal): Garvey Schubert Barer.  
**LPTV Stations:**  
Montana: K47DP Lewistown.

**RICH COUNTY**

County Courthouse  
Randolph, UT 84064  
Phone: 435-793-2415  
E-mail: bpeart@richcountyut.org  
Web site: <http://www.richcountyut.org>  
Officer:  
Becky Peart, County Clerk  
**LPTV Stations:**

Utah: K12MI-D Laketown; K08JR Laketown, etc.; K10LM-D Laketown, etc.; K42HT-D Laketown, etc.; K48GV-D Laketown, etc.; K50GA-D Laketown, etc.; K09BA Randolph; K11BF Randolph; K13QJ Randolph; K24EC-D Randolph & Woodruff; K26GH-D Randolph &

Woodruff; K30JG-D Randolph & Woodruff; K34FR-D Randolph & Woodruff; K36FS Randolph & Woodruff; K40FY Randolph & Woodruff; K53JH-D Randolph & Woodruff.

**RIO BLANCO COUNTY TV ASSOCIATION**

17497 Hwy. 64  
Rangely, CO 81648  
Phone: 970-675-5720  
E-mail: infosystems@co.rio-blanco.co.us

**LPTV Stations:**

Colorado: K10DY Blue Mountain, etc.; K12EE Blue Mountain, etc.; K61BD Piceance Creek; K67BK Piceance Creek area; K66ER Rangely; K60AC Stadtman Mesa; K58EF Stadtman Mesa, etc..

**RIVER CITY BROADCASTING CORP.**

111 W. Douglas Ave.  
Suite 102  
Wichita, KS 67202  
Phone: 316-942-7948  
**LPTV Stations:**  
Kansas: KCTU-LD Wichita.  
**Radio Stations:**  
Iowa: KCJJ (AM) Iowa City

**RIVERTON FREMONT TV CLUB INC.**

113 S 2nd E  
PO Box 628  
Riverton, WY 82501  
Phone: 307-856-3322  
E-mail: dhillber@wyoming.com  
Officer:

Darwin Hillberry, President  
**LPTV Stations:**  
Wyoming: K07NI Jeffrey City; K09MI Jeffrey City; K11MN Jeffrey City; K13NW Jeffrey City; K12HM Lander; K28HL Riverton; K03ER Riverton, etc.; K07UZ Riverton, etc.; K12MJ Riverton, etc.; K30GV Shoshoni; K32EL Shoshoni; K42ER Shoshoni; K38EK Shoshoni, etc.; K40AQ Shoshoni, etc.; K44IR-D Shoshoni, etc..

**ROB-ART INC.**

PO Box 85  
Cody, WY 82414  
**LPTV Stations:**  
Wyoming: K15AD Cody.

**MICHAEL V. ROBERTS**

1408 N Kingshighway Blvd  
Ste 300  
St. Louis, MO 63113  
Phones: 314-367-0090; 314-367-4600  
Fax: 314-367-0174  
Represented (legal): DLA Piper International.  
**LPTV Stations:**  
Indiana: WAZE-LP Evansville; WIKY-LP Evansville, etc.; WJPS-LP Evansville, etc..

**Commercial TV Stations:**

Illinois: WRBU East St. Louis.  
Kentucky: WAZE-TV Madisonville.  
Mississippi: WRBJ Magee.  
South Carolina: WZRB Columbia.  
**Other Holdings:**  
TV Stations: Roberts holds 50% of the voting equity of Roberts Brothers Broadcasting LLC..

**STEVEN C. ROBERTS**

1408 N Kingshighway Blvd  
Ste 300  
St. Louis, MO 63113  
Phones: 314-367-0090; 314-367-4600  
Fax: 314-367-0176  
Web site: <http://www.roberts-companies.com>  
Represented (legal): DLA Piper International.

**LPTV Stations:**

Indiana: WAZE-LP Evansville; WIKY-LP Evansville, etc.; WJPS-LP Evansville, etc..

**Commercial TV Stations:**

Illinois: WRBU East St. Louis.  
Kentucky: WAZE-TV Madisonville.  
Mississippi: WRBJ Magee.  
South Carolina: WZRB Columbia.  
**Other Holdings:**  
TV Stations: Roberts holds 50% of the voting equity of Roberts Brothers Broadcasting LLC..

**ROCKFLEET BROADCASTING LP**

885 3rd Ave., 34th Floor  
New York, NY 10022  
Phone: 212-888-5500  
E-mail: email@wjfw.com  
Officers:  
Jeffrey A. Smith, President  
Bruce M. Schnelwar, Senior Vice President  
David A. Pershing, Senior Vice President & Secretary  
Kevin J. DeLuise, Vice President, Treasurer & Assistant Secretary  
Ownership: R. Joseph Fuchs, 14.85% equity; Rockfleet Broadcasting Inc., 1% equity, 100% voting; SDR Rockfleet Holdings LLC, 84.15% equity; RBI ownership; R. Joseph Fuchs; SDRRHLLC ownership; Randall Smith, 88%; Jeffrey Smith, 12%.  
Represented (legal): Wiley Rein LLP.

**LPTV Stations:**

Maine: WFVX-LP Bangor.  
Wisconsin: W27AU Wausau.  
**Commercial TV Stations:**  
Maine: WVII-TV Bangor.  
Wisconsin: WJFW-TV Rhinelander.  
**Other Holdings:**  
Radio.

**COUNTY OF ROCKINGHAM, VIRGINIA**

PO Box 1252  
Harrisonburg, VA 22803-1252  
Phone: 540-564-3020  
E-mail: jhoover@rockinghamcountyva.gov  
**LPTV Stations:**  
Virginia: W07BL Bergton & Criders; W11AZ Bergton & Criders; W13BB Bergton & Criders; W21AC Rockingham County (central); W33AC Rockingham County (central); W39AD Rockingham County (central); W18AA Rockingham County (southern); W46AE Rockingham County (southern).

**TOWN OF ROCK RIVER**

PO Box 280  
Rock River, WY 82083  
**LPTV Stations:**  
Wyoming: K04KW Rock River; K06LU Rock River; K07JE Rock River; K13KE Rock River.

**ROCKY MOUNTAIN PUBLIC BROADCASTING NETWORK INC.**

1089 Bannock St.  
Denver, CO 80204-9972  
Phone: 303-620-5625  
Fax: 303-620-5600  
Web site: <http://www.mpbs.org>  
Officers:  
James Morgese, General Manager  
Donna Sanford, Programming Director  
Bud Rath, Director, Network Engineering  
Dan Flenniken, Director, Education  
Betsy Boudreau, Director, Development  
Tiffany Q. Tyson, Director, Communications  
**LPTV Stations:**  
Colorado: K04KB Aguilar; K24HQ-D Boulder; K44CT Boulder; K59CL Coaldale; K02KJ Del

Norte; K55DR Delta; K06GW Divide Creek, etc.; K29CZ Durango; K06LX Glenwood Springs; K28HA Grand Valley; K52GA Ignacio; K03FR La Veta; K58FY Lake George, etc.; K07PA Manitou Springs; K32CW Montrose, etc.; K13SN Nucla; K09PJ Ouray, etc.; K61BR Ouray, etc.; K58BV Paonia; K64BL Ridgway, etc.; K61BN Rulison, etc.; K53AR Salida, etc.; K02KI San Luis; K55CL San Luis Valley, etc.; K49AH Silt, etc.; K15GL-D Trinidad, Valdez, etc..

**ETV Stations:**

Colorado: KRMA-TV Denver; KRMU Durango; KRMJ Grand Junction; KTSC Pueblo; KRMZ Steamboat Springs.

**WANDA ROLON**

Box 24  
Toa Alta, PR 954  
Phone: 787-730-5880  
Fax: 787-797-5157  
E-mail: sh@sbnnetwork.com  
**LPTV Stations:**  
Puerto Rico: WQSJ-CD Quebradillas; WSJN-CD San Juan.

**ROSEAU COUNTY**

606 5th Ave. SW  
Room 16  
Roseau, MN 56751  
Web site: <http://www.co.roseau.mn.us>  
**LPTV Stations:**  
Minnesota: K42CU Roseau; K46BV Roseau; K48CQ Roseau; K50AM Roseau; K52AM Roseau.

**ROSS COMMUNICATIONS LTD.**

708 W. Hillcrest Ave.  
Dayton, OH 45406  
Phone: 937-275-7677  
E-mail: info@rossvp.com.  
Web site: <http://www.rosscg.com>  
**LPTV Stations:**  
Ohio: WRXC-LP Dayton.

**ROUNDUP TV TAX DISTRICT**

506 Main St  
Roundup, MT 59072  
Phone: 406-323-3554  
E-mail: rsolberg@midrivers.com  
Ownership: Ronald Jay Solberg, Board Member.  
**LPTV Stations:**  
Montana: K07WP Roundup; K09WS Roundup; K11FS Roundup; K13AN Roundup.

**HOWARD F. ROYCROFT**

555 13th St. NW  
Washington, DC 20004  
Phone: 202-637-6525  
Represented (legal): Hogan Lovells.  
**LPTV Stations:**  
Arizona: K18CB Bullhead City.

**ROY TV TAX DISTRICT**

117 W Main  
Roy, MT 59471  
Phone: 406-464-5471  
Officer:  
Kenneth Siroky, Information Contact  
**LPTV Stations:**  
Montana: K09CB Horse Ranch & Roy.

**VILLAGE OF ROY**

PO Box 8  
Roy, NM 87743



**LPTV Stations:**  
New Mexico: K09AW Roy.

**ROBERT R RULE**

2232 Dell Range Blvd.  
Suite 306  
Cheyenne, WY 82009-4994  
Phone: 307-637-7777  
Fax: 307-635-1771  
E-mail: kpin@wyoming.com  
Represented (legal): Womble, Carlyle, Sandridge & Rice.

**LPTV Stations:**  
Wyoming: KRRR-LP Cheyenne; KMAH-LP Cheyenne; KPAH-LP Laramie; KKB-TLP Pinedale.

**Radio Stations:**  
Wyoming: KPIN (FM) Pinedale

**RURAL OREGON WIRELESS TELEVISION INC.**

PO Box 442  
Lake Oswego, OR 97034  
Phones: 503-226-5004; 541-357-8990  
E-mail: info@rowt.org  
Web site: http://www.rowt.org  
Officer:

P. Eric Dausman, President  
Represented (legal): Wiley Rein LLP.

**LPTV Stations:**  
Oregon: K28CQ Hood River; K34KE Hood River; K50CE Hood River; K53EI Hood River; K09YE La Pine; K58BK Madras & Culver; K63CC Madras & Culver; K69BI Madras & Culver; K17GV Rainier; K21HG Rainier; K28IH-D Rainier; K31HK Rainier; K41P Rainier; K44HM Rainier; K20HT Rockaway; K44AV Rockaway; K47CD Rockaway; K36GU Rockaway & vicinity; K41GG Rockaway, etc.; K30IV Wallowa; K34IF Wallowa; K36HV Wallowa; K40IK Wallowa.

**RUSSELL COUNTY BOARD OF SUPERVISORS**

PO Box 1208  
137 Highland Dr  
Lebanon, VA 24266  
Web site: http://www.russellcountyva.us  
**LPTV Stations:**  
Virginia: W65AR Dickinsonville.

**SAGA COMMUNICATIONS INC.**

73 Kercheval Ave.  
Suite 201  
Grosse Pointe Farms, MI 48236-3559  
Phone: 313-886-7070  
Fax: 313-886-7150  
E-mail: bwells@sagacom.com  
Officers:

Edward K. Christian, Chairman, President & Chief Executive Officer

Steven J. Goldstein, Executive Vice President, Programming

Warren Lada, Senior Vice President, Operations  
Samuel D. Bush, Vice President, Treasurer & Chief Financial Officer

Marcia K. Lobato, Vice President & Secretary  
Ownership: Publicly held.; Edward K Christian, controlling interest.

Represented (legal): Smithwick & Belendick PC.

**LPTV Stations:**  
Texas: KMOL-LP Victoria; KUNU-LP Victoria; KVTX-LP Victoria; KXTS-LP Victoria.

**Commercial TV Stations:**

Kansas: KOAM-TV Pittsburg.  
Mississippi: WXVT Greenville.  
Texas: KAVU-TV Victoria.

**Radio Stations:**

Arkansas: KEGI (FM) Jonesboro, KDXY (FM) Lake City, KJBX (FM) Trumann

Illinois: WDXY (FM), WLRW (FM) Champaign; WXTT (FM) Danville; WYMG (FM) Jacksonville; WABZ (FM) Sherman; WDBR (FM), WQQL (FM), WTAX (AM) Springfield; WCFF (FM) Urbana

Iowa: KLTJ-FM Ames; KIOA (FM), KPSZ (AM), KRNT (AM), KSTZ (FM) Des Moines; KAZR (FM) Pella; KICD (AM), KLLT (FM) Spencer  
Kentucky: WCVQ (FM), WJQI (AM) Fort Campbell; WVVV (FM) Hopkinsville; WEGI (AM) Oak Grove

Maine: WVAE (AM) Biddeford; WCLZ (FM) North Yarmouth; WBAE (AM), WGAN (AM), WMGX (FM), WPOR (FM), WZAN (AM) Portland; WYNZ (FM) Westbrook

Massachusetts: WHNP (AM) East Longmeadow; WHAI (FM), WHMQ (AM), WVPVQ (FM) Greenfield; WLZX (FM) Northampton; WAQY (FM) Springfield

New Hampshire: WMLL (FM) Bedford; WFEA (AM), WZID (FM) Manchester

New York: WIII (FM) Cortland; WHCU (AM), WNYW (AM), WQNY (FM), WYXL (FM) Ithaca  
North Carolina: WISE (AM) Asheville, WOXL-FM Biltmore Forest, WYSE (AM) Canton, WTMT (FM) Weaverville

Ohio: WBCO (AM), WQEL (FM) Bucyrus; WSNY (FM) Columbus; WODB (FM) Delaware; WJZK (FM) Richwood

South Dakota: KMIT (FM) Mitchell, KUQL (FM) Wessington Springs, WNAX-AM-FM Yankton

Tennessee: WKFN (AM) Clarksville  
Vermont: WKVT (AM) Brattleboro, WRSY (FM) Marlboro

Virginia: WINA (AM), WQMZ (FM), WVAX (AM), WWWW (FM) Charlottesville; WCNR (FM) Keswick; WJOI (AM), WNOR (FM) Norfolk; WAFX (FM) Suffolk

Washington: KAFE (FM), KBAI (AM), KGMI (AM), KISM (FM), KPUG (AM) Bellingham  
Wisconsin: WJZX (FM) Brookfield; WJMR-FM Menomonee Falls; WHQG (FM), WJJI (AM), WKLH (FM) Milwaukee

**SAGAMOREHILL BROADCASTING LLC**

2 Embarcadero Center, 23rd Floor  
San Francisco, CA 94111  
Phone: 415-788-2755  
E-mail: email8@pro8news.com  
Officer:

Louis Wall, President

Ownership: Duff, Ackerman & Goodrich LP, principal..

Represented (legal): Wiley Rein LLP.

**LPTV Stations:**  
Wyoming: K19FX Laramie.

**Commercial TV Stations:**  
Alabama: WNCF Montgomery; WBMM Tuskegee.  
Georgia: WLTZ Columbus.

Nebraska: KSTF Scottsbluff.

Texas: KGNS-TV Laredo.

Wyoming: KGWN-TV Cheyenne.

**SAINTE 51 LP**

PO Box 4159  
Modesto, CA 95352-4159  
Phone: 209-523-0777  
Officer:

Chester Smith, President  
Ownership: C & N Broadcast Division Inc., gen. partner; Sainte Network Inc., gen. partner; CNBDI & SNI ownership.; Chester Smith, Pres., 50%; Naomi L. Smith, V.P., 50%; J. Wilmar Jensen, Secy.-Treas..

Represented (legal): Womble, Carlyle, Sandridge & Rice.

**LPTV Stations:**  
California: KCSO-LP Sacramento.

**SAINTE PARTNERS II LP**

PO Box 4159  
Modesto, CA 95352-4159  
Phone: 209-523-0777  
Fax: 209-523-0839  
E-mail: engineering@sainte.tv  
Web site: http://www.sainte.tv

Ownership: C & N Broadcast Division Inc., gen. partner, 50% votes; 1% equity; Sainte Network Inc., gen. partner, 50% votes; 1.34% equity; Chester Smith, Ltd. partner, 35.4% equity; Naomi L. Smith, Ltd. partner, 35.4% equity; Albert I. & Virginia C. Chance, Ltd. partners, 7.38% equity; J. Wilmar Jensen, Ltd. partner, 7.38% equity; Sharon D. Sepulveda, Ltd. partner, 2.91% equity; Madeline J. Roddy, Ltd. partner, 2.82% equity; Center Family Trust, Ltd. partner, 2.24% equity; Dorothy Ibarra, Ltd. partner, 2.24% equity; Danny Roddy, Ltd. partner, 0.94% equity; Sean Roddy, Ltd. partner, 0.94% equity; CNBDI & SNI ownership.; Chester Smith, Pres., 50%; Naomi L. Smith, V.P., 50%; J. Wilmar Jensen, Secy.-Treas..

**LPTV Stations:**  
California: K38FQ Anderson/Central Valley; KKTf-LP Chico; KUCO-LP Chico; KXVU-LP Chico; KZVU-LD Chico; K52FK Eureka; K59FW Eureka; KEMY-LP Eureka; KEUV-LP Eureka; KUVU-LP Eureka; K14MN Fortuna; K08NH Oroville; K04QC Palermo; K46HI Redding; KRVU-LD Redding.  
Oregon: K41ID Klamath Falls; KFBI-LD Medford; KMCW-LP Medford.

**Commercial TV Stations:**  
California: KBVU Eureka; KCVU Paradise.

**ST. MICHAEL BROADCASTING INC.**

3416 Edward St NE  
St. Anthony, MN 55418  
Phone: 612-240-9232  
E-mail: info@stmichaelbroadcasting.com  
Web site: http://stmichaelbroadcasting.com  
Officer:

Michael W Bird, President

**LPTV Stations:**  
Minnesota: K19ER St. Paul.

**CITY OF ST. PAUL ISLAND**

5900 E Tudor Rd  
Anchorage, AK 99507  
Phone: 907-269-5744  
**LPTV Stations:**  
Alaska: K04HM St. Paul Island.

**CITY OF ST. PETERSBURG**

175 5th St. N  
St. Petersburg, FL 33701  
Phone: 813-893-7050  
**LPTV Stations:**  
Florida: WSPF-CA St. Petersburg.

**ST. REGIS TV TAX DISTRICT**

PO Box 156  
St. Regis, MT 59866  
Phone: 406-649-2316  
Officer:  
Judy A. Stang, Information Contact  
**LPTV Stations:**  
Montana: K05DS St. Regis; K10HM St. Regis.

**ST. AUGUSTINE'S COLLEGE**

1315 Oakwood Ave  
Raleigh, NC 27611  
Phone: 919-516-4750  
Fax: 919-516-4425  
Web site: http://www.st-aug.edu

Officers:  
James N. Wade, Chairman  
Dr. Bernard W. Franklin, President & Chief Executive Officer  
Eugene Nicholas, Chief Financial Officer  
**LPTV Stations:**  
North Carolina: W68BK Raleigh.  
**Radio Stations:**  
North Carolina: WAUG (AM) New Hope

**ST. JOHN PLANTATION**

1774 St John Rd  
St. John Plantation, ME 4743  
Phone: 207-834-6444  
Officer:  
Patrick J. Nadeau, Information Contact  
**LPTV Stations:**  
Maine: W11AY St. John Plantation.

**J. B. SALAZAR**

850 Airline Dr  
Uvalde, TX 78801  
Phone: 830-278-3523  
E-mail: jb-ics@swbell.net  
**LPTV Stations:**  
Texas: KLMV-LP Laredo; K17GL Uvalde; K42GJ Uvalde; K45HM Uvalde; K47IJ Uvalde.

**SALISH KOOTENAI COLLEGE**

52000 Hwy 93  
PO Box 70  
Pablo, MT 59855  
Phone: 406-275-4878  
Fax: 406-675-4801  
E-mail: frank.tyro@skc.edu  
Web site: http://kskctv.skc.edu  
Officers:

Joe McDonald, Chief Executive Officer  
Audrey Reed, Chief Financial Officer  
Represented (legal): Schwartz, Woods & Miller.  
**LPTV Stations:**  
Montana: K48EG-D Arlee; K20CP-D Elmo; KSKC-LD Pablo/Ronan; K42HO-D St. Ignatius.

**SALMON TV TRANSLATOR DISTRICT**

PO Box 2308  
Salmon, ID 83467  
Phone: 208-756-2349  
Officer:  
Jackie Winterowd, Executive Secretary  
**LPTV Stations:**  
Idaho: K11BD Leadore, etc.; K05BE Lemhi, etc.; K09SD Lemhi, etc.; K07PV Salmon; K30BU Salmon; K34CB Salmon; K46EC Salmon; K59AV Salmon; K65BG Salmon; K69CA Salmon; K11TY Salmon, etc.; K55AI Tendoy & Baker.

**SAN BERNARDINO COMMUNITY COLLEGE DISTRICT**

701 S. Mount Vernon Ave.  
San Bernardino, CA 92410  
Phone: 909-888-6511  
E-mail: info@kvcr.org  
Web site: http://www.sbccd.org  
Officers:  
Stephanie Cereceres, Chairman  
Stuart M. Bundy, Chancellor  
**LPTV Stations:**  
California: KJHP-LP Morongo Valley.

**ETV Stations:**  
California: KVCR-DT San Bernardino.  
**Radio Stations:**  
California: KVCR (FM) San Bernardino

**SAN BERNARDINO COUNTY**

73658 Old Dale Rd.  
Twentynine Palms, CA 92277-3280





Phone: 760-367-1833  
 Officer:  
 James Parker, Senior Area Manager

**LPTV Stations:**

California: K15BZ Daggett; K19BS Daggett; K23BP Daggett; K35BQ Daggett; K39DW Daggett; K41CY Daggett; K48IP Daggett; K50HV Daggett; KTSK-LP Daggett; K46HT Daggett, etc.; K15FC Joshua Tree; K17GJ Joshua Tree; K21GR Joshua Tree, etc.; K25GK Joshua Tree, etc.; K15CA Lucerne Valley; K19BT Lucerne Valley; K41CB Lucerne Valley; K43EE Lucerne Valley; K48AD Lucerne Valley; K50EW Lucerne Valley; K54AD Lucerne Valley; K13WJ Morongo Valley; K14AB Morongo Valley; K16AA Morongo Valley; K21GI Morongo Valley; K30GU Morongo Valley; K32EM Morongo Valley; K34EU Morongo Valley; K36GO Morongo Valley; K40HX Morongo Valley; K48EM Morongo Valley; K03CK Newberry Springs; K06IQ Newberry Springs; K08IA Newberry Springs; K10IX Newberry Springs; K12JI Newberry Springs; K29GK Twentynine Palms, etc.; K47IB Twentynine Palms, etc.; K49DC Twentynine Palms, etc.; K51DU Twentynine Palms, etc..

**GABRIELA LOPEZ SANCHEZ**

1084 Glen Circle  
 Costa Mesa, CA 92627  
 Phone: 949-645-4786  
**LPTV Stations:**  
 Florida: W12DE Panama City.

**SANCTUARY BROADCASTING CO. INC.**

PO Box 853  
 Sylacauga, AL 35150-0853  
 Phone: 256-207-2464  
 Officer:  
 Freddie L. Edwards, President  
 Ownership: Sanctuary Church of God; SCOG ownership;; Thomas E. Cox; Bobby Ray Davis; Freddie L. Edwards; Cindy Ogle, Dirs..  
 Represented (legal): Hall Estill.

**LPTV Stations:**

Alabama: W50BO Ashville; W63CK Talladega; WOIL-LP Talladega.

**SANDE FAMILY TRUST**

16922 E. Harvard Ave.  
 Aurora, CO 80013  
 Phone: 303-368-0870  
 Ownership: Harriet S. Van De Sande, Trustee; Jean B. Van De Sande, Trustee.  
**LPTV Stations:**  
 Colorado: KDEO-LP Denver.

**CITY OF SAND POINT**

Box 16  
 Sand Point, AK 99661  
 E-mail: sptcity@arctic.net  
**LPTV Stations:**  
 Alaska: K04HV Sand Point.

**SANEL VALLEY TELEVISION ASSOCIATION**

13750 Mount House Rd.  
 Hopland, CA 95449  
 Phone: 707-744-1722  
**LPTV Stations:**  
 California: K06FA Hopland; K10FZ Hopland; K11TD Hopland; K13ID Hopland.

**DEWEY SANFORD**

1354 Sunset Dr  
 PO Box 550  
 Grenada, MS 38901-0550

Phones: 662-226-1354; 662-227-1494  
 E-mail: w13cs@yahoo.com  
**LPTV Stations:**  
 Mississippi: W13CS Grenada.

**SANGRE DE CRISTO COMMUNICATIONS INC.**

2200 7th St.  
 Pueblo, CO 81003  
 Phone: 719-544-5781  
 Officers:  
 David Whitaker, President & General Manager  
 Quentin Henry, Chief Engineer  
 Represented (legal): Dow Lohnes PLLC.  
**LPTV Stations:**  
 Colorado: K19DY Canon City; K30AA Colorado Springs.

**SAN JUAN COUNTY**

117 S. Main  
 Monticello, UT 84535  
 Phone: 435-587-3223  
 Web site: <http://www.sanjuancounty.org>  
**LPTV Stations:**

Utah: K36AK Blanding & Monticello; K42AD Blanding & Monticello; K45GM Blanding & Monticello; K38AJ Blanding, etc.; K44AG Blanding, etc.; K46AF Blanding, etc.; K53JR-D Blanding, etc.; K56JJ-D Blanding, etc.; K57KC-D Blanding, etc.; K25JT-D Blanding/Monticello; K52KH-D Blanding/Monticello; K55KO-D Blanding/Monticello; K58IX-D Blanding/Monticello; K04PI Bluff; K06MM Bluff; K19HE-D Bluff; K02PU Bluff & area; K07YW Bluff & area; K11VU Bluff & area; K13XS Bluff & area; K15HN-D Bluff & area; K33JO-D Bluff & area; K34JO-D Bluff & area; K02PT Mexican Hat; K04PG Mexican Hat; K06NK Mexican Hat; K07YT Mexican Hat; K09VJ Mexican Hat; K11WD Mexican Hat; K13XO Mexican Hat; K16HK-D Mexican Hat; K18IB-D Mexican Hat; K21IW-D Mexican Hat; K22IG-D Mexican Hat; K02OI Montezuma Creek & Aneth; K05JN Montezuma Creek & Aneth; K11VR Montezuma Creek & Aneth; K13YC Montezuma Creek & Aneth; K19HU-D Montezuma Creek & Aneth; K33JN-D Montezuma Creek & Aneth; K10PB Montezuma Creek/Aneth; K15HM-D Montezuma Creek/Aneth; K23JC-D Montezuma Creek/Aneth; K17IH-D Montezuma Creek-Aneth; K34JN-D Montezuma Creek-Aneth; K21IX-D Montezuma/Aneth; K11TF Navajo Mountain; K13WH Navajo Mountain; K16HI-D Navajo Mountain; K18HZ-D Navajo Mountain; K09XX Navajo Mountain School; K17IE-D Navajo Mountain School; K02PX Navajo Mountain School, etc.; K04PP Navajo Mountain School, etc.; K06NR Navajo Mountain School, etc.; K07XU Navajo Mountain School, etc.; K19HA-D Navajo Mountain School, etc.; K20JE-D Navajo Mountain School, etc.; K21IU-D Navajo Mountain School, etc.; K22IE-D Navajo Mountain School, etc.; K02PV Oljeto; K04OZ Oljeto; K05LF Oljeto; K06NM Oljeto; K07XO Oljeto; K11US Oljeto; K13XP Oljeto; K16HJ-D Oljeto; K17IF-D Oljeto; K18IA-D Oljeto; K19HB-D Oljeto; K20JF-D Oljeto; K21IV-D Oljeto; K22IF-D Oljeto.

**SAN-LEE COMMUNITY BROADCASTING INC.**

PO Box 4646  
 Sanford, NC 27331  
 Phone: 919-776-4646  
 Fax: 919-776-0125  
 Officers:  
 Rudy Holland, Chairman  
 Dennis Maddox, President  
 Donald Perrell, Chief Executive Officer  
 David Yarborough, Secretary

Charlie Welborn, Chief Financial Officer  
**LPTV Stations:**  
 North Carolina: WBFT-CA Sanford.

**SAN LUIS VALLEY TELEVISION INC.**

PO Box 241  
 La Jara, CO 81140  
 Phone: 719-843-5883  
 Officer:  
 Jim Horton, President  
**LPTV Stations:**  
 Colorado: K45GD-D Romeo, etc.; K61AZ Romeo, etc..

**SANPETE COUNTY**

160 N. Main  
 Manti, UT 84642  
 Phone: 435-835-2131  
 Web site: <http://sanpete.com>  
**LPTV Stations:**  
 Utah: K25GS-D Manti & Ephraim; K29EM-D Manti & Ephraim; K31FN-D Manti & Ephraim; K39IW-D Manti & Ephraim; K41JW-D Manti & Ephraim; K09FM Manti, etc.; K11FP Manti, etc.; K13FF Manti, etc.; K24HJ-D Manti, etc.; K26IH-D Manti, etc.; K28NU-D Manti, etc.; K07PE Mayfield; K09JH Mayfield; K11JK Mayfield; K13JP Mayfield; K15CD-D Mayfield; K16HV-D Mayfield; K17JE-D Mayfield; K22IX-D Mayfield; K38LH-D Mayfield; K39KG-D Mayfield; K40KN-D Mayfield; K10CH Mount Pleasant; K15HG-D Mount Pleasant; K19GN-D Mount Pleasant; K21IC-D Mount Pleasant; K22FW-D Mount Pleasant; K23JM-D Mount Pleasant; K46HO-D Mount Pleasant; K48IL-D Mount Pleasant; K50HL-D Mount Pleasant.

**VILLAGE OF SAVOONGA**

5900 E. Tudor Rd.  
 Anchorage, AK 99507  
 Phone: 907-269-5744  
 E-mail: john.lynn@alaska.com  
**LPTV Stations:**  
 Alaska: K09NL Savoonga.

**LARRY L. SCHRECONGOST**

PO Box 1032  
 Indiana, PA 15701-1032  
 Phone: 724-543-1380  
 Ownership: Larry L. Schrecongost died June 8, 2010. Involuntary assignment of license to Nancy W. Schrecongost, Administratrix, pends.  
**LPTV Stations:**  
 Pennsylvania: WLLS-LP Indiana.  
**Other Holdings:**  
 Radio.

**TOWN OF SCHROON**

PO Box 578  
 15 Leland Ave.  
 Schroon Lake, NY 12870  
 Phone: 518-532-7737  
 Web site: <http://www.schroon.net>  
**LPTV Stations:**  
 New York: W07BI Schroon Lake; W09BB Schroon Lake.

**SCHURZ COMMUNICATIONS INC.**

1301 E. Douglas Rd.  
 Mishawaka, IN 46545  
 Phone: 574-247-7237  
 Fax: 574-287-2257  
 E-mail: [info@schurz.com](mailto:info@schurz.com)  
 Web site: <http://www.schurz.com>  
 Officers:  
 Franklin D. Schurz Jr., Chairman  
 Scott C Schurz, Vice Chairman  
 Todd F Schurz, President & Chief Executive Officer

Marcia K. Burdick, Senior Vice President, Broadcasting  
 Gary N Hoipkermier, Senior Vice President, Secretary & Treasurer & Chief Financial Officer  
 Charles V Pittman, Senior Vice President, Publishing  
 James M Schurz, Senior Vice President  
 Sally J Brown, Vice President, Radio-Indiana  
 Hyler Cooper, Vice President, Digital Media  
 David C Ray, Vice President  
 Martin D Switalski, Vice President, Finance & Administration & Assistant Treasurer  
 Judy A Felty, Assistant Secretary  
 Ownership: Franklin D. Schurz Jr.; Mary Schurz; James M. Schurz; Scott C. Schurz, 75.2% votes, Trustees; David C Ray, V.P., 15.2% votes, 4.06% assets; Robin S Bruni, 9.6 votes, 4.37% assets%; Todd F Schurz, 7.36% assets; Franklin D Schurz Jr, 7.14% assets; Scott C Schurz, 3.76% assets; Scott C Schurz Jr, 3.17% assets.  
 Represented (legal): Wilmer Cutler Pickering Hale & Dorr LLP.  
**LPTV Stations:**  
 Alaska: K04DS Kenai River; K10NC Kenai, etc.; K09JE Palmer.  
 Indiana: WBND-LD South Bend; WBND-LP South Bend.  
 Missouri: K17DL-D Branson; K15CZ Springfield.  
 Virginia: W04AG Garden City, etc..

**Commercial TV Stations:**  
 Alaska: KTUU-TV Anchorage.  
 Georgia: WAGT Augusta.  
 Indiana: WSBT-TV South Bend.  
 Kansas: KBSD-DT Ensign; KBSL-DT Goodland; KBSH-DT Hays; KWCH-DT Hutchinson; KSCW-DT Wichita.  
 Missouri: KYTV Springfield.  
 Virginia: WDBJ Roanoke.

**Cable Systems:**  
 FLORIDA: CORAL SPRINGS; WESTON.  
 MARYLAND: HAGERSTOWN.  
**Newspapers:**  
 California: Adelante Valle (El Centro), Imperial Valley Press  
 Indiana: Times Mail (Bedford), Herald Times (Bloomington), Reporter Times (Martinsville), Mooresville-Decatur Times, Noblesville Daily Times, South Bend Tribune  
 Kentucky: The Advocate-Messenger (Danville), The Jessamine Journal (Nicholasville), The Interior Journal (Stanford), The Winchester Sun  
 Maryland: Herald-Mail (Hagerstown)  
 Michigan: Charlevoix Courier, Gaylord Herald Times, The Petoskey News-Review  
 Pennsylvania: Daily American (Somerset)  
 South Dakota: American News (Aberdeen)  
**Radio Stations:**  
 Indiana: WASK (AM), WHKY (AM), WKDA (AM), WXXB (FM) Lafayette; WNSN (FM), WSBT (AM) South Bend  
 South Dakota: KFXS (FM), KKLS (AM), KKMK (FM), KOUT (FM), KRCS (FM) Rapid City; KBHB (AM) Sturgis

**SCIENCE OF IDENTITY FOUNDATION**

PO Box 270450  
 Honolulu, HI 96827  
 Phone: 808-261-8815  
 E-mail: [info@scienceofidentity.org](mailto:info@scienceofidentity.org)  
 Web site: <http://www.scienceofidentityfoundation.org>  
 Officer:  
 Jeannie Bishop, President  
**LPTV Stations:**  
 Wisconsin: W08CK Madison-Middleton.

**SCRANTON BROADCASTING CO LLC**

520 Live Oak Ave  
 Pascagoula, MS 39567-3107  
 Phone: 228-762-3433  
 E-mail: [tim@cpm19.com](mailto:tim@cpm19.com)

Ownership: Timothy Ray Wall, Majority Member of LLC.  
 Represented (legal): Fletcher, Heald & Hildreth PLC.  
**LPTV Stations:**  
 Mississippi: WGUD-LP Pascagoula.

**E. W. SCRIPPS CO.**  
 312 Walnut St, 28th Fl  
 Cincinnati, OH 45202-4067  
 Phone: 513-977-3000  
 Fax: 513-977-3721  
 E-mail: dave.giles@scripps.com  
 Web site: http://www.scripps.com  
**Officers:**  
 Nackey Scagliotti, Chairman  
 Richard A. Boehne, President & Chief Executive Officer  
 William Appleton, Senior Vice President & General Counsel  
 Mark G. Contreras, Senior Vice President, Newspapers

Lisa Knutson, Senior Vice President, Human Resources  
 Brian Lawlor, Senior Vice President, Television  
 Elaine McCall, Senior Vice President, Affiliate Finance, Scripps Networks  
 Lisa Owens, Senior Vice President, Digital Media  
 William B. Peterson, Senior Vice President, Television

Timothy E. Stautberg, Senior Vice President, Chief Financial Officer & Treasurer  
 Candace Anderson, Vice President, Human Resources  
 Robert A. Carson, Vice President & Chief Information Officer  
 Robin A Davis, Vice President, Strategic Planning & Development  
 David M. Giles, Vice President, Deputy Gen. Counsel

Timothy A. King, Vice President, Corporate Communications & Investor Relations  
 Mark Koors, Vice President, Audit & Compliance  
 Mary Denise Kuprionis, Vice President, Secretary & Chief Compliance & Ethics Officer  
 Douglas F. Lyons, Vice President & Controller  
 Bob Sullivan, Vice President, Content  
**Ownership:** The Edward W. Scripps Trust, Edward W. Scripps, Nackey E. Scagliotti & John Burlingame, Trustees, 87.5% votes; 35.6 assets; The John P. Scripps Trust, Paul K. Scripps, Peter R. Ladow & Barbara Scripps Evans, Trustees, 7.9% votes; 1.4% assets; Paul K. Scripps, 0.90% votes; remainder publicly held.. On July 1, 2008 Scripps' five cable networks (DIY Network, Cooking Channel, Food Network, Great American Country & HGTV) plus two online comparison shopping services (Shopzilla & uSwitch) split off to a publicly traded company, Scripps Networks Interactive.

Represented (legal): Baker Hostetler LLP.  
**LPTV Stations:**  
 Arizona: K44CN Cottonwood; K52CM Flagstaff; K57FY Kingman; K47DJ Prescott.

**Commercial TV Stations:**  
 Arizona: KNXV-TV Phoenix.  
 Florida: WFTS-TV Tampa; WPTV-TV West Palm Beach.  
 Kansas: KMCI-TV Lawrence.  
 Maryland: WMAR-TV Baltimore.  
 Michigan: WXYZ-TV Detroit.  
 Missouri: KSHB-TV Kansas City.  
 Ohio: WCPO-TV Cincinnati; WEWS-TV Cleveland.  
 Oklahoma: KJRH-TV Tulsa.  
**Newspapers:**  
 Alabama: Birmingham Post-Herald  
 California: Redding Record Searchlight, Ventura Star Newspapers  
 Colorado: Boulder Daily Camera, Denver Rocky Mountain News

Florida: Fort Pierce Tribune, Naples Daily News, The Stuart News, Vero Beach Press-Journal  
 Indiana: Evansville Courier-Press  
 Kentucky: The Kentucky Post  
 New Mexico: The Albuquerque Tribune  
 Ohio: The Cincinnati Post  
 South Carolina: Anderson Independent Mail  
 Tennessee: The Knoxville News Sentinel, The Commercial Appeal (Memphis)  
 Texas: Abilene Reporter News, Corpus Christi Caller-Times, Standard Times (San Angelo), Times Record News (Wichita Falls)  
 Washington: Bremerton Sun  
**Other Holdings:**  
 Features syndicator: United Media, licensor & syndicator of news features & comics  
 Production: Scripps Productions, producer of cable programs  
 Program source: Great American Country; 65% of Travel Channel; HGTV; Food Network; DIY Network; Cooking Channel (formerly Fine Living Network).

**CITY OF SELAWIK**  
 PO Box 49  
 Selawik, AK 99770  
 Phone: 907-269-5744  
 E-mail: city\_of\_selawik@hotmail.com  
**LPTV Stations:**  
 Alaska: K02JU Selawik.

**SELECTIVE TV INC.**  
 2308 S Broadway  
 PO Box 665  
 Alexandria, MN 56308  
 Phone: 320-763-5924  
**Officers:**  
 Merv Mock, President  
 Ann Malmgren, Secretary-Treasurer  
**Ownership:** Non-profit organization--Alexandria, MN.  
**Represented (legal):** Rosenman & Colin LLP.  
**LPTV Stations:**  
 Minnesota: K14LZ Alexandria; K16CO Alexandria; K18DG Alexandria; K21GN Alexandria; K26CL Alexandria; K27JC-D Alexandria; K30AF Alexandria; K32EB Alexandria; K34AF Alexandria; K38AC Alexandria; K48DV Alexandria; K50DB Alexandria; K52DZ Alexandria; K55ID Alexandria; K58DS Alexandria; K60EJ Alexandria; K62AU Alexandria; K65HD Alexandria; K67HI Alexandria.

**SENDAS ANTIGUAS MINISTRIES INC.**  
 1850 Mathias Ln  
 Kyle, TX 78640  
 Phone: 512-828-6862  
**Officer:**  
 Guillermo Alvarez, President  
**LPTV Stations:**  
 Texas: KZFB-LP Pampa.

**SEVENTH DAY ADVENTIST COMMUNITY HEALTH SERVICES OF GREATER NEW YORK**  
 351 Jackson St.  
 No. 9  
 Hempstead, NY 11550  
 Phone: 516-627-2210  
**Officers:**  
 Richard Marker, President  
 Earl G. Knight, Executive Secretary  
 Rubin Merino, Director, Communications Services  
 Benjamin Santana, Treasurer  
**Ownership:** Non-profit organization. Greater New York Corp. of Seventh Day Adventists.  
**Represented (legal):** Donald E. Martin.

**LPTV Stations:**  
 New York: W32DF Hempstead.

**SEVENTH TRUMPET BROADCASTING CORP.**  
 Box 809  
 Kingshill, VI 851  
 Phone: 340-778-4621  
**LPTV Stations:**  
 Virgin Islands: WJWM-LP Christiansted.

**SEVIER COUNTY**  
 250 N Main St  
 Richfield, UT 84701  
 Phone: 435-896-9262  
 Web site: http://www.sevierutah.net/commissioners/commissioners.html  
**Officer:**  
 Johnny C. Parsons, Technical Advisor

**LPTV Stations:**  
 Utah: K03DE Fish Lake Resort; K06FL Fish Lake Resort; K07IZ Fish Lake Resort; K09VW Fish Lake Resort; K11TG Fish Lake Resort; K13YL Fish Lake Resort; K47BD-D Juab County (rural); K03FF Koosharem; K06IG Koosharem; K08CL Koosharem; K10CU Koosharem; K12CT Koosharem; K38KA-D Koosharem; K39JD-D Koosharem; K41FZ-D Koosharem; K43KM-D Koosharem; K45FV-D Koosharem; K47KR-D Koosharem; K49JP-D Koosharem; K35GQ-D Richfield & Monroe; K03AS Richfield, etc.; K06BQ Richfield, etc.; K31JI-D Richfield, etc.; K32HU-D Richfield, etc.; K33JF-D Richfield, etc.; K34JA-D Richfield, etc.; K38AQ-D Richfield, etc.; K39JF-D Richfield, etc.; K40AB-D Richfield, etc.; K44DU-D Richfield, etc.; K58IR-D Richfield, etc.; K59IS-D Richfield/Monroe; K35DX-D Rural Sevier County; K15FF-D Salina & Redmond; K17FC-D Salina & Redmond; K18HO-D Salina & Redmond; K21FL-D Salina & Redmond; K22HY-D Salina & Redmond; K23FK-D Salina & Redmond; K33DU Sevier County (rural); K39GN Sevier County (rural); K41GA Sevier County (rural); K45FT-D Sevier County (rural); K48KO-D Sevier County (rural); K50JZ-D Sevier County (rural); K57JV-D Sevier County (rural); K10CT Sigurd & Salina; K16HE-D Sigurd & Salina; K20JA-D Sigurd & Salina; K43KN-D Sigurd & Salina; K43IJ Wayne County (rural); K58IO-D Wayne County (rural).

**CITY OF SEWARD**  
 PO Box 167  
 Seward, AK 99664  
 E-mail: customerservice@cityofseward.net  
**LPTV Stations:**  
 Alaska: K03FO Seward; K07PG Seward.

**SEWARD MEDIA PARTNERS LLC**  
 PO Box 2414  
 Seward, AK 99664  
 Phone: 907-491-5793  
**Officer:**  
 Wolfgang V. Kurtz, Manager  
**LPTV Stations:**  
 Alaska: K17HL Seward.

**JOSEPH W. SHAFFER**  
 PO Box 10310  
 Prescott, AZ 86304-0310  
 Phone: 928-717-0828  
**LPTV Stations:**  
 Texas: KTDF-LP San Antonio.

**VILLAGE OF SHAGELUK**  
 5900 E. Tudor Rd.  
 Anchorage, AK 99507  
 Phone: 907-269-5744

E-mail: john.lynn@alaska.gov  
**LPTV Stations:**  
 Alaska: K10KH Shageluk.

**TIA SHAW**  
 788 Riford Rd.  
 Craig, CO 81625  
 Phone: 970-826-2662  
**LPTV Stations:**  
 Colorado: K27FA Craig.

**TWYLA P. SHELDAHL TRUSTEE, R. B. SHELDAHL ESTATE**  
 6825 N.W. 100th St.  
 Johnston, IA 50131  
 Phone: 515-986-3355  
**LPTV Stations:**  
 Iowa: K39EX Iowa City.

**SHERIDAN COUNTY, KS**  
 PO Box 899  
 Hoxie, KS 67740  
**LPTV Stations:**  
 Kansas: K69DB Hoxie, etc..

**SHERIDAN COUNTY, MT**  
 100 W. Laurel Ave.  
 Plentywood, MT 59254  
 Phone: 406-765-1660  
**LPTV Stations:**  
 Montana: K46GS Plentywood.

**SHOO FLY TV TRANSLATOR STATION ASSOCIATION**  
 PO Box 1011  
 Cooke City, MT 59020-1011  
 Phone: 406-838-2166  
**LPTV Stations:**  
 Montana: K11GE Cooke City, etc.; K13FW Cooke City, etc..

**VILLAGE OF SHUNGNAK**  
 5900 E. Tudor Rd.  
 Anchorage, AK 99507  
 Phone: 907-269-5744  
 E-mail: john.lynn@alaska.gov  
**LPTV Stations:**  
 Alaska: K09NH Shungnak.

**SIERRA GRANDE TV COOPERATIVE INC.**  
 PO Box 187  
 Des Moines, NM 88418  
 Phone: 505-278-2101  
 E-mail: peggy@bacavalley.com  
**LPTV Stations:**  
 New Mexico: K44CG Capulin & Des Moines; K48JH Capulin & Des Moines; K50DY Capulin & Des Moines; K42CH Capulin, etc.; K46BY Capulin, etc..

**SIGNAL ABOVE LLC**  
 8280 Greensboro Dr  
 7th Fl  
 McLean, VA 22102-3807  
 Phone: 703-761-5013  
 E-mail: info@signalabove.com  
 Web site: http://signalabove.com  
**Ownership:** A. Wray Fitch III, 33.3% votes, 16.67 assets; James A. Gammon, 33.3% votes, 16.67 assets; George R. Grange II, 33.3% votes, 16.67 assets; Elizabeth B. Fitch, 16.67% assets; Joanne M. Gammon, 16.67% assets; Kathy M. Grange, 16.67% assets.  
**Represented (legal):** Gammon & Grange PC.  
**LPTV Stations:**  
 Maryland: W06CF Salisbury.

Virginia: WDCN-LP Fairfax.

**MARY R. SILVER**

425 McFarland  
Kerrville, TX 78029  
Phones: 830-792-5842; 830-792-5100  
Web site: <http://www.kvhc.com>  
**LPTV Stations:**  
Texas: KVHC-LP Kerrville.

**SILVERTON BROADCASTING CO. LLC**

116 Tigertail Rd.  
Los Angeles, CA 90049  
Phone: 310-476-2217  
Ownership: Barry Silvertown, Pres..  
Represented (legal): Drinker Biddle.  
**LPTV Stations:**  
Wyoming: K69DD Bondurant; K56BT Jackson;  
K22CI Lander; K12IS Lusk; K55BL Sheridan,  
etc.; K13NZ Shoshoni; K35CV Shoshoni;  
K08AA Wyodak, etc..  
**Commercial TV Stations:**  
Wyoming: KTWO-TV Casper.

**JAMES F. SIMPSON**

23646 Wildermess Canyon Rd  
Rapid City, SD 57702  
Phone: 605-355-0024  
**LPTV Stations:**  
South Dakota: KAUN-LP Sioux Falls.  
**Commercial TV Stations:**  
South Dakota: KWSD Sioux Falls.

**SINCLAIR BROADCAST GROUP INC.**

10706 Beaver Dam Rd.  
Cockeysville, MD 21030  
Phone: 410-568-1500  
Fax: 410-568-1533  
E-mail: [comments@sbg.net](mailto:comments@sbg.net)  
Web site: <http://www.sbg.net>  
Officers:  
David D. Smith, President & Chief Executive Officer  
David B. Amy, Executive Vice President & Chief Financial Officer  
Barry M. Faber, Executive Vice President & General Counsel  
Steve Marks, Vice President & Chief Operating Officer, Television Group  
J. Duncan Smith, Vice President & Secretary  
Robert Malandra, Vice President, Finance & Television, Television Group  
Nat S. Ostroff, Vice President, New Technology  
Lucy Rutishauser, Vice President, Corporate Finance & Treasurer  
Tom Waters, Vice President, Purchasing  
Rob Weisbord, Vice President, New Media  
David R. Bochenek, Chief Accounting Officer  
Ownership: J. Duncan Smith, 25.1% votes, 11.4% equity; David D. Smith, 24.6% votes, 11.5% equity; Frederick G. Smith, 19.2% votes, 9.2% equity; Robert E. Smith, 17% votes, 7.7% equity.  
Represented (legal): Pillsbury Winthrop Shaw Pittman LLP.

**LPTV Stations:**  
Iowa: K13MN Washington.  
Nevada: K51AC Pahrump.  
New York: W16AX Ithaca.  
North Carolina: W06AQ Bat Cave, etc.; W12AQ Black Mountain; W05AP Brasstown, etc.; W08AN Bryson City, etc.; W12AU Burnsville; W05AF Cherokee; W11AJ Franklin; W12CI Hot Springs; W06AP Maggie Valley, etc.; W10AP Marion, etc.; W06AL Oteen/Warren;

W11AQ Robbinsville, etc.; W06AN Sapphire Valley, etc.; W06AD Spruce Pine; W05AE Sylva, etc.; W05AC Tryon, etc.; W12AR Waynesville, etc..  
Ohio: W66AQ Dayton.  
South Carolina: W05AO Pickens.  
**Commercial TV Stations:**  
Alabama: WABM Birmingham; WTTO Home-wood.  
Florida: WFGX Fort Walton Beach; WEAR-TV Pensacola; WTWC-TV Tallahassee.  
Illinois: WYZZ-TV Bloomington; WICD Champaign; WICS Springfield.  
Iowa: KGAN Cedar Rapids; KDSM-TV Des Moines.  
Kentucky: WDKY-TV Danville.  
Maine: WGME-TV Portland.  
Maryland: WBFF Baltimore.  
Michigan: WSMH Flint.  
Minnesota: WUCW Minneapolis.  
Missouri: KBSI Cape Girardeau; KDNL-TV St. Louis.  
Nevada: KVCW Las Vegas; KVMY Las Vegas.  
New York: WNYO-TV Buffalo; WUTV Buffalo; WUHF Rochester; WSYT Syracuse.  
North Carolina: WLOS Asheville; WRDC Durham; WMYV Greensboro; WLFL Raleigh; WXLV-TV Winston-Salem.  
Ohio: WSTR-TV Cincinnati; WSYX Columbus; WKEF Dayton.  
Oklahoma: KOCB Oklahoma City; KOKH-TV Oklahoma City.  
Pennsylvania: WPGH-TV Pittsburgh; WPMY Pittsburgh.  
South Carolina: WMMP Charleston.  
Tennessee: WUXP-TV Nashville; WZTV Nashville.  
Texas: KMYS Kerrville; KABB San Antonio.  
Virginia: WTVZ-TV Norfolk; WRLH-TV Richmond.  
West Virginia: WCHS-TV Charleston.  
Wisconsin: WMSN-TV Madison; WCGV-TV Milwaukee; WVTM Milwaukee.

**SIOUXLAND CHRISTIAN BROADCASTING**

1000 E. 41st St.  
Sioux Falls, SD 57105  
Phone: 605-332-5565  
Officers:  
Mike Nichols, Chairman  
Roy L. McGreevy, Chief Executive Officer  
Roger Swanson, Secretary-Treasurer  
Ownership: Non-profit corp--Sioux Falls, SD.  
Represented (legal): Woods, Fuller, Shultz & Smith PC.  
**LPTV Stations:**  
South Dakota: K53EG Sioux Falls.

**SITKA SCHOOL DISTRICT**

300 Kostromeninoff St.  
Sitka, AK 99835  
Phone: 907-747-8622  
Fax: 907-966-1260  
Web site: <http://www.ssd.k12.ak.us>  
Officer:  
John Holst, Superintendent  
**LPTV Stations:**  
Alaska: K03GJ Sitka.

**SLATER BUTTE TRANSLATOR CO.**

PO Box 185  
Happy Camp, CA 96039-0185  
Phone: 530-493-2976  
**LPTV Stations:**  
California: K07IX Happy Camp; K09PI Happy Camp, etc.; K11GO Happy Camp, etc.; K13GL Happy Camp, etc..

**SLEETMUTE VILLAGE COUNCIL**

5900 E. Tudor Rd.  
Anchorage, AK 99507  
Phone: 907-269-5744

**LPTV Stations:**  
Alaska: K12MD Sleetmute.

**MICHAEL A. SLEEZER**

101 Park St  
Gloversville, NY 12078  
E-mail: [am1440wfnv@gmail.com](mailto:am1440wfnv@gmail.com)  
Web site: <http://am1440wfnv.bizcc>  
**LPTV Stations:**  
New York: WFNV-CA Gloversville.

**BOB SMARTT**

217 W. Commerce St.  
Lewisburg, TN 37091  
Phone: 931-359-6641  
**LPTV Stations:**  
Tennessee: W34DB Lewisburg.

**FRANCES S. SMITH**

c/o NCN Cable Advertising  
2911 Shortcut Rd.  
Pascagoula, MS 39567  
Phone: 228-762-0464  
Fax: 228-769-7771  
E-mail: [ken@ncn.tv](mailto:ken@ncn.tv)  
Web site: <http://www.wkfk.com>  
**LPTV Stations:**  
Mississippi: WKFK-LD Pascagoula.

**JOHN W. SMITH JR.**

515 Potters Lane  
Clarksville, IN 47129  
Phone: 812-284-9595  
Represented (legal): Hardy, Carey, Chautin & Balkin LLP.  
**LPTV Stations:**  
Indiana: WJYL-CD Jeffersonville.

**SMITH MEDIA LICENSE HOLDINGS LLC**

One Federal St., 23rd Floor  
Boston, MA 2110  
Phone: 617-350-1500  
Ownership: Smith Media LLC; SMLLC ownership; Frontyard Management LLC, 55.56% votes; Smith Television of New York Inc., 44.44% votes; FMLLC ownership; Barry Baker; Roy F. Coppedge III; Barbara M. Ginader, 33.3% each; STONY ownership; Robert N. & Anne Smith Trust; RNAS ownership; Leslie J. Goldman, Trustee, 25%; Anne Smith, Trustee, 25%; Jennifer Smith, Special Trustee, 25%; Michael D. Smith, Special Trustee, 25%.  
Represented (legal): Dow Lohnes PLLC.  
**LPTV Stations:**  
Alaska: K13KU Delta Junction; K130C Douglas, etc.; K03FW Kenai, etc..  
California: K57BC San Luis Obispo, etc.; KSBB-LP Santa Barbara.  
**Commercial TV Stations:**  
Alaska: KIMO Anchorage; KATN Fairbanks; KJUD Juneau.  
California: KEYT-TV Santa Barbara.  
New York: WKTV Utica.  
Vermont: WFFF-TV Burlington.

**TERRY SMITH**

PO Box 67  
Linville, NC 28646  
Phone: 828-733-2409  
**LPTV Stations:**  
North Carolina: WLNN-LP Boone.

**SMOKY VALLEY TV DISTRICT**

PO Box 1517  
Round Mountain, NV 89045-1517  
Phone: 702-377-2044  
Officers:

Charles H. Coleman, Chairman & Technical Director  
Dan Zampirro, Vice Chairman  
Ben Canfield, Secretary-Treasurer  
Ownership: Non-profit, community-supported organization.  
**LPTV Stations:**  
Nevada: K25KR-D Round Mountain; K27JZ-D Round Mountain; K29IS-D Round Mountain; K42EK Round Mountain; K45EY Round Mountain; K63FP Round Mountain.

**SODA MOUNTAIN BROADCASTING INC.**

2295 Coburg Rd.  
Suite 200  
Eugene, OR 97401  
Phone: 541-485-5611  
Officers:  
Carolyn S. Chambers, Chairman & Chief Executive Officer  
Scott Chambers, President & Chief Operating Officer  
John C. Ohm, Secretary-Treasurer  
James Plummer, Chief Financial Officer  
Ownership: Carolyn S. Chambers, see Chambers Communications Corp.  
**LPTV Stations:**  
California: K36HM-D Fort Dick; K17BA-D Yreka.  
Oregon: K52AS Altamont, etc.; K51BV Cave Junction, etc.; K68BB Gold Beach; K46CH Gold Hill; K15BP-D Grants Pass; K218G-D Jacksonville; K20BI Nesika Beach; K14GT Port Orford; K02IQ Squaw Valley, etc..

**SON BROADCASTING INC.**

PO Box 4338  
Albuquerque, NM 87196  
Phone: 505-345-1991  
Fax: 505-474-4998  
E-mail: [info@sonbroadcasting.cc](mailto:info@sonbroadcasting.cc)  
Web site: <http://www.sonbroadcasting.cc>  
Officers:  
Annette Garcia, President  
Richard Shakarian, Vice President  
Angie Gonzales, Vice President  
Marcimiliano Baca, Vice President & Treasurer  
Clem M. Dixon, Secretary  
Ownership: Vickie Archiveque; Dinah Baca; Annette Garcia; Joanna Gonzales; Mary Kay Gonzales; Ted Gonzales; Warren Trumbly, 14.29% votes each.  
Represented (legal): Gammon & Grange PC.  
**LPTV Stations:**  
New Mexico: K51DM Antonito; K43IA Taos.  
**Commercial TV Stations:**  
New Mexico: KCHF Santa Fe.

**SONRISE COMMUNICATIONS INC.**

308 Pine St.  
West Monroe, LA 71291  
Phone: 318-323-4668  
**LPTV Stations:**  
Louisiana: KWMS-LP West Monroe.

**SORENSEN TELEVISION SYSTEMS INC.**

111 Chalen Santo Papa  
Suite 800  
Hagatna, GU 96910  
Phone: 671-477-5700  
Web site: <http://www.sorensenmediagroup.com/tv.htm>  
Officers:  
Rex W. Sorensen, Chairman & President  
John Anderson, President, News Division  
Curtis Dancoe, Vice President  
Margaret Agulto, Secretary  
Ownership: Rex W. Sorensen, 97.58%; John Anderson, 2.4%; Curtis Dancoe, .02%.  
Represented (legal): Kaye Scholer LLP.



## Low Power TV/Translator Owners

### LPTV Stations:

Guam: KEQI-LP Dededo.  
Mariana Islands: KPPI-LP Garapan & Saipan.

### Commercial TV Stations:

Guam: KTGM Tamuning.

### SOUTH CENTRAL COMMUNICATIONS CORP.

PO Box 3848  
Evansville, IN 47736-3848  
Phone: 812-424-8284  
E-mail:  
[info@southcentralcommunications.net](mailto:info@southcentralcommunications.net)  
Web site: <http://www.southcentralcommunications.net>

### Officers:

John D. Engelbrecht, President, Chief Executive & Operating Officer  
Robert Shirrel, Chief Financial Officer

### Branch Offices:

1100 Sharps Ridge  
Box 27100  
Knoxville, TN 37927  
Phone: 865-525-6000  
504 Rosedale Ave  
Box 40506  
Nashville, TN 37204  
Phone: 615-259-9393  
Ownership: John D. Engelbrecht, 80%; John P. Engelbrecht, 19%; Bettie A. Engelbrecht, 1%.

Represented (legal): Fletcher, Heald & Hildreth PLC.

### LPTV Stations:

Kentucky: W50CI Louisville.  
Tennessee: WEZK-LP Knoxville; WJDE-LP Nashville; WRMX-LP Nashville; WJZC-LP Sevierville.

### Radio Stations:

Indiana: WABX (FM), WEOA (AM), WIKY-FM, WLFW (FM) Evansville  
Kentucky: WSTO (FM) Owensboro  
Tennessee: WIMZ-FM, WJXB-FM Knoxville; WQJK (FM) Marysville; WCJK (FM) Murfreesboro; WJXA (FM) Nashville; WRJK (FM) Norris

### SOUTH CENTRAL ELECTRIC ASSN.

71176 Tiell Dr  
PO Box 150  
St. James, MN 56081  
Phone: 507-375-3164  
Fax: 507-375-3166  
Web site: <http://www.southcentralelectric.com>  
**LPTV Stations:**  
Minnesota: K14KD-D Frost; K18EY Frost; K19GW Frost; K27FI-D Frost; K31EF-D Frost; K34JZ-D Frost; K35IU-D Frost; K36FI Frost; K51KB-D Frost.

### SOUTH DAKOTA BOARD OF DIRECTORS FOR EDUCATIONAL TELECOMMUNICATIONS

Cherry & Dakota Sts.  
PO Box 5000  
Vermillion, SD 57069-5000  
Phone: 605-677-5861  
Fax: 605-677-5010  
Web site: <http://www.sdpb.org>

### Officers:

Julie Anderson, Executive Director  
Bob Bosse, Television Director  
Terry Spencer, Development Director  
Fritz Miller, Marketing Director  
Carol Robertson, Marketing Director  
Brian Blevins, Promotion Producer  
Amber Anders, Continuity Manager  
Ownership: Julie Andersen; Otto Doll; Joseph Dondelinger; Kay Jorgensen; Rick Knobe; David Law; Robert Perry; Mark Shlanta; Sue White; Glenda Woodburn, Directors.

Represented (legal): Cohn & Marks LLP.

### LPTV Stations:

South Dakota: K19CG Belle Fourche; K10PS-D Pine Ridge; K17ES Spearfish; K50FH Wagner.

### ETV Stations:

South Dakota: KDSD-TV Aberdeen; KESD-TV Brookings; KPSP-TV Eagle Butte; KQSD-TV Lowry; KZSD-TV Martin; KTSB-TV Pierre; KBHE-TV Rapid City; KCSD-TV Sioux Falls; KUSD-TV Vermillion.

### Radio Stations:

South Dakota: KZSD-FM; KUSD-FM; KTSB-FM; KQSD-FM; KPSP-FM; KHBE (FM); KESD (FM); KDSD (FM)

### SOUTH DAKOTA FIVE COUNTY TELEVISION TRANSLATOR DISTRICT

PO Box 199  
4304 4th Ave  
Selby, SD 57472-0199  
Phone: 605-649-7878  
E-mail:  
[auditor.walworthco@midconetwork.com](mailto:auditor.walworthco@midconetwork.com)

### Officer:

Delmar Schock, Chairman

### LPTV Stations:

South Dakota: K59BL Ipswich; K56AX Lowry; K62AV Lowry; K68BM Lowry.

### SOUTHEAST ISLAND SCHOOL DISTRICT

5900 E. Tudor Rd.  
Anchorage, AK 99507  
Phone: 907-269-5744  
E-mail: [sisd@sisd.org](mailto:sisd@sisd.org)  
Web site: <http://sisd.org>  
**LPTV Stations:**  
Alaska: K09NP Cape Pole.

### SOUTHERN GREENLEE COUNTY TV ASSN. INC.

222 N Hwy 75  
PO Box 440  
Duncan, AZ 85534  
Phone: 520-359-2503  
E-mail: [beegee@dvec.org](mailto:beegee@dvec.org)  
Web site: <http://www.dvec.org/sgctva/>  
**LPTV Stations:**  
Arizona: K33DA Duncan; K35CP Duncan; K39CM Duncan; K41CV Duncan; K43CN Duncan; K47DA Duncan; K49CH Duncan; K51DG Duncan; K53DL Duncan; K55DM Duncan, etc.; K57CU Duncan, etc.; K65CM Duncan, etc.; K67CP Duncan, etc.; K69DG Duncan, etc.; K02FV York, etc.; K07IR York, etc.; K11JJ York, etc..

### SOUTHERN MEDIA ASSOCIATES INC.

192 W Pine St  
Jessup, GA 31545  
Phone: 912-294-2130  
E-mail: [news@loctv.com](mailto:news@loctv.com)  
Web site: <http://www.loctv.com>  
Officer:  
Bill G. Garlen, President  
**LPTV Stations:**  
Georgia: WPHJ-CA Vidalia.

### SOUTHERN OREGON PUBLIC TELEVISION INC.

34 S Fir St  
PO Box 4688  
Medford, OR 97501  
Phone: 541-779-0808  
Fax: 541-779-2178  
Web site: <http://www.soptv.org>  
Officers:

William R. Campbell, President & Chief Executive Officer

Patrick Drysdale, Chief Financial Officer  
Don McKay, Chief Operating Officer & Engineering Director

Peter Sage, Secretary  
Rick Holcom, Treasurer

### LPTV Stations:

Oregon: K18EP Brookings, etc.; K13PH Cave Junction; K22IQ-D Cave Junction; K55DQ Gold Hill, etc.; K12KX Grants Pass; K18AN Grants Pass; K19HS-D Grants Pass; K07RQ Jacksonville; K04KI Merrill, etc.; K34DJ Phoenix; K13PF Pinehurst; K02JG Prospect; K13PI Ruch & Applegate; K13PE Shady Cove; K02JJ Williams.

### ETV Stations:

Oregon: KFTS Klamath Falls; KSYS Medford.

### SOUTHERN TV CORP.

9661 82nd Ave. N  
Seminole, FL 33777  
Phone: 727-319-6100  
Fax: 727-397-0785  
Officers:  
Dan L. Johnson, Chairman, President & Chief Executive Officer  
Charles E. Robb, Chief Operating & Financial Officer

Jo Johnson, Vice President

Robert G. Keelean, Secretary-Treasurer

Ownership: Betty Johnson, 42.5%; Dan L. Johnson; Robert G. Keelean, 30%; Kim Daniel, 10%; William Daniel; Lisa Keelean, 5%; Robert G. Keelean Jr., 5%; Mabel Reed Young, 5%; Donald Chervier, 2.5%.  
Represented (legal): Irwin, Campbell & Tannenwald PC.

### LPTV Stations:

Georgia: WGS-CA Savannah.

### Commercial TV Stations:

Georgia: WGS-AX Badley.

### SOUTH FORK TV ASSOCIATION

925 6th St.  
Room 207  
Del Norte, CO 81132-3243  
Phone: 719-657-2744  
**LPTV Stations:**  
Colorado: K41DJ Del Norte & South Fork; K02EX South Fork, etc.; K18DE South Fork, etc.; K57BW South Fork, etc..

### SOUTH LANE TV INC.

PO Box 301  
Cottage Grove, OR 97424  
Phone: 541-942-9804  
E-mail: [mark\\_buckbee@blm.gov](mailto:mark_buckbee@blm.gov)  
**LPTV Stations:**  
Oregon: K14LP-D Cottage Grove; K20IR-D Cottage Grove; K22HO-D Cottage Grove; K40IS-D Cottage Grove; K42HK-D Cottage Grove; K44JP-D Cottage Grove; K46IP-D Cottage Grove; K47AV Cottage Grove; K48KC-D Cottage Grove; K50CT-D Cottage Grove; K04GR Dorena; K02GL Dorena, etc.; K11KI-D Dorena, etc.; K27JY-D London Springs; K33KD-D London Springs; K35JH-D London Springs; K43LQ-D London Springs; K51EY-D London Springs.

### SOUTH SEAS BROADCASTING INC.

9408 Grand Gate St  
Las Vegas, NV 89143-1397  
Phone: 702-898-4669  
Fax: 208-567-6865  
E-mail: [info@southseasbroadcasting.com](mailto:info@southseasbroadcasting.com)  
Web site: <http://www.southseasbroadcasting.com>  
Officer:  
Larry G. Fuss, President

### LPTV Stations:

American Samoa: KKHJ-LP Pago Pago.  
**Radio Stations:**  
American Samoa: KKHJ (FM); WVUV (AM)

### SOUTHWEST COLORADO COMMUNITY COLLEGE

33057 Hwy 160  
Mancos, CO 81328  
Phone: 970-565-8457  
Fax: 970-565-8450  
E-mail: [info@sjbtcc.edu](mailto:info@sjbtcc.edu)  
Web site: <http://sjbtcc.viadesto.com/>  
Officer:  
Sherri Wright, President  
Ownership: State of Colorado/Montezuma County School Districts.  
**LPTV Stations:**  
Colorado: K41DE-D Cortez.

### SOUTHWEST COLORADO TV TRANSLATOR ASSN.

PO Box 1570  
c/o Wayne Johnson  
Cortez, CO 81321-1570  
Phone: 970-565-2129  
E-mail: [swcotv@frontier.net](mailto:swcotv@frontier.net)  
Web site: <http://www.swcotv.org>  
Ownership: State government entity.  
Represented (legal): Garvey Schubert Barer.

### LPTV Stations:

Colorado: K07JY Cortez; K09DM Cortez; K14JS-D Cortez; K16CT-D Cortez; K24CH-D Cortez; K26CI-D Cortez; K27IG-D Cortez; K29GO-D Cortez; K31CT Cortez; K32J Cortez; K33JL-D Cortez; K39EY-D Cortez; K49EQ-D Cortez; K51DB-D Cortez; K55KN-D Cortez; K35CH-D Cortez & Mancos, etc.; K11LP Cortez, etc.; K18DR-D Cortez, etc.; K20DI Cortez, etc.; K22CU-D Cortez, etc.; K28EB-D Cortez, etc.; K30HU-D Cortez, etc.; K52KF-D Cortez, etc.; K53JP-D Cortez, etc.; K56JI-D Cortez, etc.; K57KA-D Cortez, etc.; K58IV-D Cortez, Mancos, etc.; K02OG Dolores; K04NK Dolores; K05GA Dolores; K06NT Dolores; K08LL Dolores; K10MZ Dolores; K12QH Dolores; K13AT Dolores; K15GU Dove Creek; K17GE Dove Creek; K19GB Dove Creek; K21GT Dove Creek; K23GF Dove Creek; K30DC Dove Creek; K32EY Dove Creek; K34IA Dove Creek; K48BK Dove Creek; K09YK Durango; K02QI Hesperus; K04PJ Hesperus; K13XX Hesperus; K02OU Ismay Canyon; K0400 Ismay Canyon; K05JW Ismay Canyon; K10NY Ismay Canyon; K13XG Ismay Canyon; K02OS Weber Canyon; K040N Weber Canyon; K08MB Weber Canyon; K100D Weber Canyon; K13XH Weber Canyon.

### SOUTHWESTERN ADVENTIST U.

100 Hillcrest Dr  
Keene, TX 76059  
Phones: 817-556-4764; 817-202-6788  
Fax: 817-556-4744  
E-mail: [inquire@swau.edu](mailto:inquire@swau.edu)  
Web site: <http://www.swau.edu>  
**LPTV Stations:**  
Texas: KGSW-LP Keene.

### SOUTHWEST MEDIA LLC

159 West 1600 South  
Ste 200  
St. George, UT 84770  
Phone: 435-634-7500  
Fax: 435-674-2774  
E-mail: [management@kcsq.com](mailto:management@kcsq.com)  
Web site: <http://www.kcsq.com>  
Ownership: Stephen W. Wade, Mgr., votes; 6.98% assets.  
Represented (legal): Garvey Schubert Barer.

**LPTV Stations:**

Utah: K16DS St. George.

**Commercial TV Stations:**

Utah: KCSG Cedar City.  
Broadcast West LLC Stephen W. Wade Family.

**SPANISH BROADCASTING SYSTEM INC.**

2601 S. Bayshore Dr.  
Penthouse 2  
Coconut Grove, FL 33133  
Phone: 305-441-6901  
Web site: <http://www.spanishbroadcasting.com>

**Officers:**  
Raul Alarcon Jr., Chairman, President & Chief Executive Officer  
Marko Radlovic, Chief Operating Officer  
Joseph A. Garcia, Executive Vice President, Secretary & Chief Financial Officer  
William B. Tanner, Executive Vice President, Programming  
**Ownership:** Raul Alarcon Jr., 78.8% vote; 32.5% equity; Pablo Raul Alarcon Sr., 3.6% vote; 1.5% equity.  
**Represented (legal):** Kaye Scholer LLP.  
**LPTV Stations:**  
Florida: WSBS-CA Miami.  
**Commercial TV Stations:**  
Florida: WSBS-TV Key West.

**SPANISH INDEPENDENT BROADCAST NETWORK LLC**

5030 E. Warner Rd.  
Suite 3  
Phoenix, AZ 85044-3372  
Phone: 480-961-4353  
Web site: <http://adelantv.com/Contact%20Us.htm>  
**LPTV Stations:**  
Arizona: K38Iz-D Phoenix.

**MARY SPARACIO**

813 Eaton Ln  
Rear House Down the Lane  
Key West, FL 33040  
Phone: 305-849-2188  
**LPTV Stations:**  
Florida: WTVK-LP Key West.

**SPECIALTY BROADCASTING CORP.**

PO Box 418  
Winter Park, FL 32790  
Phone: 407-740-8422  
**LPTV Stations:**  
Florida: WSWF-LD Orlando.

**THE SPIRIT OF THE LORD MINISTRIES**

PO Box 21058  
Cheyenne, WY 82003  
Phone: 307-632-5882  
**Officer:**  
Andrew Baktamarian, President  
**LPTV Stations:**  
Wyoming: KGSC-LD Cheyenne.

**SPIRIT PRODUCTIONS INC.**

PO Box 3161  
Tequesta, FL 33469  
Phone: 561-746-0170  
Fax: 561-575-5360  
**LPTV Stations:**  
Florida: WALO-LP Jupiter.

**SPOKANE SCHOOL DISTRICT NO. 81**

200 N Bernard St  
Spokane, WA 99201

Phone: 509-354-7800  
Web site: <http://www.spokaneschools.org>  
**Officer:**  
Dr. Mark Anderson, Information Contact  
**Ownership:** Public school district governed by 5 elected directors.  
**Represented (legal):** Garvey Schubert Barer.  
**LPTV Stations:**  
Idaho: K44EC Coeur d'Alene; K53GN Lewiston; K24DW Sandpoint.  
Montana: K32EU Missoula.  
Washington: K61AY Baker Flats area.  
**ETV Stations:**  
Washington: KSPS-TV Spokane.

**SPOKANE TELEVISION INC.**

500 W Boone Ave  
Spokane, WA 99201  
Phone: 509-324-4000  
Fax: 509-328-5274  
Web site: <http://www.kody.com>  
**Ownership:** Evening Telegram Co.. ETC is also principal of Morgan Murphy Stations, see listing.  
**Represented (legal):** Rini Coran PC.  
**LPTV Stations:**  
Idaho: KMNZ-LP Coeur d'Alene; K45FZ Lewiston.  
Washington: K11NT Long Lake & Suncrest; KUMN-LP Moses Lake; KXMN-LD Spokane, etc.; KXMN-LP Spokane, etc.; K24EX Wenatchee; K32FN Wenatchee.

**SPRINT NEXTEL CORP.**

2001 Edmund Halley Dr  
Attn: Robin Cohen  
Reston, VA 20191  
Phone: 703-433-4000  
**Officers:**  
Dan Hesse, Chief Executive Officer  
Robert H Brust, Chief Financial Officer  
Bob Johnson, Chief Service Officer  
Paget L Alves, President, Business Markets Group  
Danny Bowman, President, Integrated Solutions Group  
Matt Carter, President, 4G  
Keith Cowan, President, Strategy & Corporate Initiatives  
Daniel P Dooley III, President, Sprint Wholesale Solutions  
Steve Eifman, President, Network Operations & Wholesale  
Robert H Johnson, President, CDMA Business Unit  
Dan Schulman, President, Prepaid Group  
William Morgan, Senior Vice President, Corporate Marketing  
Sandra J Price, Senior Vice President, Human Resources  
Bill White, Senior Vice President, Corporate Communications & Corporate Social Responsibility  
Charles Wunsch, General Counsel & Corporate Secretary  
**Ownership:** Sprint Nextel Corp..  
**LPTV Stations:**  
Florida: W26BN Melbourne.

**SP TELEVISION LLC**

2 Greenwich Plaza  
Greenwich, CT 6830  
Phone: 203-542-4200  
**Ownership:** Edward Mule'; Robert O'Shea, Members & mgrs.. Both Mule' and O'Shea are principals of Granite Broadcasting Corp., see listing.  
**Represented (legal):** Dow Lohnes PLLC.  
**LPTV Stations:**  
Florida: WLZE-LP Fort Myers; WUVF-CA Naples.  
Minnesota: WUMN-CA Minneapolis.

Missouri: KUKC-LP Kansas City.

**SQUIRREL BROADCASTING LLC**

16 San Filippo Circle  
Rochester, NY 14625  
Phone: 585-671-8576  
**Ownership:** Craig L. Fox, 50%; James J. Smisloff, 50%.  
**Represented (legal):** James L. Oyster.  
**LPTV Stations:**  
New York: WAWW-LP Rochester.

**CITY OF ST. MARY'S**

5900 E. Tudor Rd.  
Anchorage, AK 99507  
Phone: 907-269-5744  
E-mail: [cityksm@gci.net](mailto:cityksm@gci.net)  
**LPTV Stations:**  
Alaska: K07RK St. Mary's.

**VILLAGE OF STAPLETON**

PO Box 86  
Stapleton, NE 69163  
**LPTV Stations:**  
Nebraska: K12KW Stapleton.

**STARCOM INC.**

1986 Julep Rd.  
St. Cloud, MN 56301  
Phone: 320-650-1600  
Fax: 320-255-5276  
**Officers:**  
Dennis Carpenter, President & Chief Executive Officer  
Bart Ward, Secretary-Treasurer  
**LPTV Stations:**  
Minnesota: WCMN-LP St. Cloud-Sartell.

**STAR NEWS CORP.**

PO Box 5146  
6 Hollywood Blvd  
Martinsville, VA 24115  
Phone: 276-656-3900  
Web site: <http://www.wgsr47.com>  
**Officers:**  
Azile Roark, President  
Charles Roark, Vice President  
**Represented (legal):** Wood, Maines & Nolan Chartered.  
**LPTV Stations:**  
North Carolina: WGSR-LD Reidsville.

**STONY RIVER TRADITIONAL COUNCIL**

5900 E. Tudor Rd.  
Anchorage, AK 99507  
Phone: 907-269-5744  
**LPTV Stations:**  
Alaska: K02JZ Stony River.

**STOREFRONT TELEVISION LLC**

1040 N. Las Palmas  
Hollywood, CA 90038  
Phone: 323-930-1908  
Fax: 323-933-1191  
E-mail: [bass@lkkgroup.com](mailto:bass@lkkgroup.com)  
Web site: <http://www.storefronttv.com>  
**Ownership:** LKK Group Corp., 50%; Bluewater LLC, 50%; LKKGC ownership; Keith Bass, 50%; Paulette Bass, 50%; BLLC ownership; Scott Adelson; Michael Kramer; John Mavredakis, 33.3% each.  
**Represented (legal):** Womble, Carlyle, Sandridge & Rice.  
**LPTV Stations:**  
Puerto Rico: WSJP-LP Aguadilla; WPRU-LP Aguadilla; WSJX-LP Aguadilla.  
**Commercial TV Stations:**  
Virgin Islands: WVXF Charlotte Amalie.

**PAUL STRIEBY**

502 Sterling Dr.  
San Leandro, CA 94578  
Phone: 510-352-3110  
**LPTV Stations:**  
California: KBIT-LD Chico.

**STUDIO 51 MULTIMEDIA PRODUCTIONS LTD.**

390 E Center St  
Marion, OH 43302  
Phone: 740-383-1165  
**Officers:**  
Ron Scheiderer, President  
Andy Russell, Vice President, Managing Member  
Dennis Potts, Vice President  
Herbert Reed, Vice President  
Richard Rees, Vice President  
Anita C. Ritchie, Vice President  
Lynn A. Thomas, Vice President  
**Ownership:** Ron Scheiderer, 81.63%; Herbert Reed, 5.44%; Dennis Potts, 3.8%; Richard Rees, 3.8%; Andy Russell, 2.17%; Anita C. Ritchie, 2.07%; Lynn A. Thomas, 1.09%.  
**LPTV Stations:**  
Ohio: WMNO-CA Bucyrus.

**STUDIO 5 INC.**

72 Hillcrest Rd.  
Portage, IN 46368  
Phone: 219-763-7211  
Fax: 219-763-6349  
E-mail: [tittle@magnetsigns.com](mailto:tittle@magnetsigns.com)  
**Officer:**  
Thomas W. Tittle, Secretary-Treasurer  
**LPTV Stations:**  
Indiana: WODN-LP Portage.

**SUBLETTE COUNTY**

PO Box 98  
Big Piney, WY 83113  
Phone: 307-276-3486  
E-mail: [info@sublettewyo.com](mailto:info@sublettewyo.com)  
Web site: <http://www.sublettewyo.com>  
**Officer:**  
Jane Wardell, Chairman  
**LPTV Stations:**  
Wyoming: K24DA Big Piney, etc.; K33JQ-D Big Piney, etc.; K141L Pinedale, etc.; K16CS Pinedale, etc.; K19HJ-D Pinedale, etc..

**SUMMIT COUNTY**

County Courthouse  
Coalville, UT 84017  
Phone: 435-336-3220  
Web site: <http://www.co.summit.ut.us>  
**LPTV Stations:**  
Utah: K07LT Coalville; K09DP Coalville; K11DW Coalville; K13DP Coalville; K21JM-D Coalville; K23JS-D Coalville; K25KJ-D Coalville; K27IZ-D Coalville; K35HH Coalville; K24GF Coalville & adjacent area; K28IP Coalville & adjacent area; K29IN-D Coalville & adjacent area; K31KC-D Coalville & adjacent area; K32IT-D Coalville & adjacent area; K26DS Coalville, etc.; K30KG-D Coalville, etc.; K35FZ Echo; K06IM Henefer; K24HM-D Henefer & Echo; K27JA-D Henefer & Echo; K29FY Henefer & Echo; K31HR Henefer & Echo; K08AS Henefer, etc.; K10AY Henefer, etc.; K12AY Henefer, etc.; K23JR-D Henefer, etc.; K25KI-D Henefer, etc.; K32IS-D Henefer, etc.; K31FQ-D Park City; K33FY-D Park City; K39HP-D Park City; K15FL-D Park City, etc.; K27GD-D Park City, etc.; K29II-D Park City, etc.; K28GW Peoa; K06OV Peoa & Oakley; K08IE Peoa & Oakley; K10JB Peoa & Oakley; K10JB Peoa & Oakley; K12JM Peoa

& Oakley; K15FP Peoa & Oakley; K25KK-D Peoa, etc.; K18HV-D Peoa, Oakley; K21Y-D Peoa, Oakley; K33JG-D Peoa, Oakley; K35IS-D Peoa, Oakley; K03HQ Samak; K07US Samak; K09VF Samak; K11SX Samak; K13VT Samak; K23IQ-D Samak; K24IF-D Samak; K25KM-D Samak; K26IM-D Samak; K27JB-D Samak; K28JS-D Samak; K29IM-D Samak; K29IM-D Samak; K30KC-D Samak; K31HH Samak; K33HP Samak; K41GS-D Summit County; K49FY-D Summit County; K51FY-D Summit County; K17DG-D Summit County (rural); K19DU-D Summit County (rural); K43AA-D Summit County (rural); K63GY Summit County (rural); K06JH Wanship; K08JE Wanship; K10KO Wanship; K12LC Wanship; K21JL-D Wanship; K23IP-D Wanship; K25KL-D Wanship; K27GE Wanship; K28JR-D Wanship; K29HX-D Wanship; K30KE-D Wanship; K31HG Wanship; K32IU-D Wanship; K33HQ Wanship; K24IG-D Woodland; K46CT Woodland; K23HS Woodland & Kamas; K26GI Woodland & Kamas; K30KF-D Woodland & Kamas; K34JC-D Woodland & Kamas; K36IS-D Woodland & Kamas; K38KD-D Woodland & Kamas; K42FA Woodland & Kamas; K48AE Woodland & Kamas; K50AC Woodland & Kamas; K52JZ-D Woodland & Kamas.

**SUMMIT MEDIA INC.**

4766 S Holiday Blvd  
Holiday, UT 84117  
Phone: 801-577-1322  
Ownership: Rubin Rodriguez Jr., Pres.  
**LPTV Stations:**  
Tennessee: W28BO Acton.

**SUMMIT PUBLIC RADIO & TV INC.**

PO Box 6392  
Breckenridge, CO 80424-6392  
Phone: 970-453-1236  
**LPTV Stations:**  
Colorado: K10PM Breckenridge.

**SUNBELT COMMUNICATIONS CO.**

1500 Foremaster Lane  
Las Vegas, NV 89101  
Phone: 702-657-3423  
Fax: 702-657-3423  
Officers:  
James E. Rogers, Chairman & Chief Executive Officer  
Beverly Rogers, Vice Chairman & Executive Officer  
Ralph Toddre, President & Chief Operating Officer  
Bill Fouch, Executive Vice President  
Shelley Goings, Secretary  
Scott Mattox, Treasurer  
JoAnn Haneman, Assistant Secretary  
Ownership: James E. Rogers, Trustee of the James E. Rogers Trust, 95.22%; Beverly Rogers, Trustee of the Beverly Rogers Trust, 2.66%; James E. Rogers, Trustee for the Children of Elizabeth Ruybalid, 2.12%.

Represented (legal): Luvaas Cobb PC.

**LPTV Stations:**  
Idaho: K39GV Burley, etc..  
Montana: KBGF-LP Great Falls.  
Nevada: K16GK Ely; K58BC Ely, etc.; K40CQ Laughlin; K52AC Mercury & Nevada Test Site; K50CM North Shore Lake Tahoe; K44AA Pahrump.  
Wyoming: KCHY-LP Cheyenne; K14LK Laramie; KHDE-LP Laramie; KSWY-LP Sheridan.

**Commercial TV Stations:**

Arizona: KYMA-DT Yuma.  
Idaho: KPVI-DT Pocatello; KXTF Twin Falls.  
Montana: KTVH-DT Helena.  
Nevada: KENV-DT Elko; KSNV-DT Las Vegas; KRNVDT Reno.

Wyoming: KCWY-DT Casper; KCWY-DT Casper; KJWY Jackson.

**SUNCOAST BROADCASTING OF LAFAYETTE COUNTY INC.**

PO Box 644  
Mayo, FL 32066  
Phone: 904-294-2525  
**LPTV Stations:**  
Florida: W33BL Chiefland.

**SUNDANCE COMMUNITY TV ASSOCIATION**

PO Box 992  
Sundance, WY 82729  
**LPTV Stations:**  
Wyoming: K09AC Sundance, etc..

**SUNNYCREST MEDIA INC.**

2172 Chapel Pike  
Marion, IN 46952  
Phone: 765-668-1014  
E-mail: operations@wsot-tv.com  
Web site: http://www.sunnycrestbaptist.org  
Officers:  
Ron B. Smith, President  
David Trimble, Vice President  
Ray Bradford, Secretary-Treasurer  
Ownership: Sunnycrest Baptist Church.  
**LPTV Stations:**  
Indiana: WSOT-LP Marion.

**SUNSHINE BROADCASTING CO. INC.**

1903 S. Greeley Hwy.  
Suite 127  
Cheyenne, WY 82007  
Phone: 603-279-4440  
Officer:  
Randolph Weigner, President  
**LPTV Stations:**  
Florida: WIMP-CA Miami; WARP-CD Tampa-St. Petersburg.  
**Other Holdings:**  
LPTV Stations.: See also Boston Broadcasting Corp. & D.T.V. LLC..

**SUNSHINE STATE TELEVISION NETWORKS INC.**

999 Brickell Bay Dr.  
Suite 1908  
Miami, FL 33134  
Phone: 305-776-8240  
Officer:  
Jorge Rossi, President  
**LPTV Stations:**  
Oklahoma: KOHC-CA Oklahoma City.

**SUPER RADIO INC.**

606 S Birdsong  
San Antonio, TX 78258-4104  
Phone: 210-748-4328  
Officer:  
Isaac Ruiz, Director  
**LPTV Stations:**  
Texas: K06PB Uvalde.

**SURPRISE VALLEY JOINT UNIFIED SCHOOL DISTRICT**

PO Box 100  
Cedarville, CA 96104  
Phone: 530-279-6141  
Fax: 530-279-2210  
Web site: http://www.svjusd.org  
Officer:  
Lynn Uchida, Business Manager

**LPTV Stations:**  
California: K13IU Eagleville.

**SURPRISE VALLEY TV CLUB**

PO Box 53  
Cedarville, CA 96104  
Phone: 530-279-2577  
**LPTV Stations:**  
California: K51KJ Cedarville; K04GB Fort Bidwell; K06FF Lake City, etc..

**SWAN HILL TV INC.**

PO Box 530  
Bigfork, MT 59911  
Phone: 406-837-2922  
Ownership: Russell Pickett, Trustee.  
**LPTV Stations:**  
Montana: K12LO-D Ferndale; K14NI-D Ferndale; K21KA-D Ferndale; K17JG-D Ferndale, etc.; K24ID-D Ferndale, etc..

**KENNETH D. SWINEHART**

625 Main St.  
Alamosa, CO 81101  
Phone: 719-588-3132  
Represented (legal): Putbrese, Hunsaker & Trent PC.  
**LPTV Stations:**  
Colorado: KENY-LP Alamosa; K36HS Salida.

**SYDCOM INC.**

205 W. College St.  
Lake Charles, LA 70605  
Phone: 337-477-2827  
Ownership: Syd Dyer Jr., Owner.  
Represented (legal): Koerner & Olender PC.  
**LPTV Stations:**  
Texas: K59IL Forbes/Jasper County.  
**Other Holdings:**  
LPTV station.: Blue Bonnet Communications Inc..

**SYNCOM MEDIA GROUP INC.**

4056 W. 107th Ct.  
Westminster, CO 80031  
Phones: 303-520-9996; 303-593-1433  
Fax: 815-327-4319  
Officer:  
J. Christopher Blair, President  
**LPTV Stations:**  
Colorado: K61AA Denver; KLPD-LD Denver; KXDP-LP Denver; K47EC Estes Park; K63AB Estes Park; K08IS Glen Haven; K10JY Glen Haven; K12KP Glen Haven.

**TAIT BROADCASTING LLC**

PO Box 97  
Charlevoix, MI 49720  
Phone: 231-420-1325  
E-mail: tvbobn@charter.net  
Ownership: Jim Lebrato, 49%; Thomas T Tait, 18%; Rick Upright, 18%; Robert A Naismith, 15%.  
**LPTV Stations:**  
Michigan: WHNE-LP Flint.

**TANANA VALLEY TELEVISION CO.**

3650 Bradock St.  
Suite 2  
Fairbanks, AK 99701  
Phone: 907-452-3697  
Fax: 907-456-3428  
Web site: http://www.tvtv.com  
Officers:  
William St. Pierre, President  
David Wike, Vice President  
Mike Young, Secretary-Treasurer

Ownership: William St. Pierre, 68%; Bill Damel, 5.2%; Gene Gardener, 4.22%; Vilma Grassi, 4.09%; Loreen Parker, 3.9%; Mike Young, 3.25%; David Wike, 2.6%; John Minder, 2.6%; Greg Wagner, 1.62%; Gary R Wilken, 1.3%; Preston Smith, 1.3%; Tom Clark, 0.98%; Frank Eagle, 0.81%; Steven Smith, 0.13%.

Represented (legal): Pillsbury Winthrop Shaw Pittman LLP.

**LPTV Stations:**  
Alaska: K13XD Fairbanks; K16DW Fairbanks; K22EY-D Fairbanks; K28ES Fairbanks.

**Commercial TV Stations:**  
Alaska: KFXF Fairbanks.

**SARKES TARZIAN INC.**

205 N College Ave  
PO Box 62  
Bloomington, IN 47402  
Phone: 812-332-7251  
E-mail: producers@ktvn.com  
Officers:  
Thomas Tarzian, Chairman  
Thomas Tolar, Executive Vice President, TV  
Geoffrey Vargo, Executive Vice President, Radio  
Valerie Carney, Senior Vice President & General Counsel  
Robert Davis, Senior Vice President, Financial & Accounting  
Ownership: Thomas Tarzian, 63.3%; Mary Tarzian, Estate, 33.5%; U. of LaVerne & others, 3.2%.  
Represented (legal): Leventhal, Senter & Lerman PLLC.

**LPTV Stations:**  
California: K40JV-D Stateline, etc..  
Nevada: K06HT Ely; K29BN Silver Springs.

**Commercial TV Stations:**  
Nevada: KTVN Reno.  
Tennessee: WRBC Chattanooga.

**Radio Stations:**  
Indiana: WGCL (AM), WTTS (FM) Bloomington; WAJJ (FM), WLDE (FM) Fort Wayne

**RICHARD D. TATHAM**

2141 Bryce Dr.  
PO Box 747-86405  
Lake Havasu City, AZ 86406  
Phones: 928-453-8825; 928-855-3246  
Fax: 928-453-2588  
**LPTV Stations:**  
Arizona: K36DU Lake Havasu City.

**VILLAGE OF TATITLEK**

5900 E Tudor Rd  
Anchorage, AK 99507  
Phone: 907-269-5744  
E-mail: john.fynn@alaska.gov  
**LPTV Stations:**  
Alaska: K09NE Tatitdek.

**TCM MEDIA ASSOCIATES LLC**

5880 Midnight Pass Rd.  
Suite 701  
Siesta Key, FL 34242  
Phone: 941-312-0214  
Officer:  
Anthony J. Malara III, Vice President & Secretary  
Ownership: Estate of Anthony C. Malara, Anthony J. Malara Personal Representative, 70%; Anthony J. Malara III, 10%; Elizabeth Malara Hamilton, 10%; Margaret Malara Hamilton, 10%. Anthony J. Malara III is also principal of White Knight Holdings Inc., see listing.  
**LPTV Stations:**  
Minnesota: K59BQ Deer River; K63BI Grand Marais.  
**Commercial TV Stations:**  
Indiana: WPTA Fort Wayne.

Minnesota: KDLH Duluth.

**TCT OF MICHIGAN INC.**

PO Box 1010  
Marion, IL 62959-1010  
Phone: 618-997-9333  
Fax: 618-997-1859  
Web site: <http://www.tct.tv>  
Officers:  
Garth W. Coonce, President  
Christina M. Coonce, Vice President  
Michael J. Daly, Secretary  
Charles Payne, Treasurer

Ownership: Non-profit organization--Marion, IL.; Garth W. Coonce; Christina M. Coonce; Charles Payne; Victoria Clark, 25% votes each. Garth & Christina Coonce, Payne & Clark are also principals of Faith Broadcasting Network Inc., Radiant Life Ministries Inc. & Tri-State Christian TV Inc., see listings.

Represented (legal): Colby M. May.

**LPTV Stations:**

Michigan: WDWO-CA Detroit; W26BX-D Kalamazoo.

**Commercial TV Stations:**

Michigan: WTLJ Muskegon; WAQP Saginaw.

**TELCOM SUPPLY INC.**

701 W Church St  
Livingston, TX 77351  
Phone: 936-327-4309

Officer:  
Curtis G. Walzel, President  
Represented (legal): Katten Muchin Rosenman LLP.

**LPTV Stations:**

Texas: KETX-LP Livingston.

**TELECINCO INC.**

Box 43  
Mayaguez, PR 00681-0043  
Phone: 787-831-5555

Officer:  
Jose A. Vizcarrondo, Vice President

**Branch Office:**

First Federal Bldg.  
Santurce, PR 00908  
Phone: 787-721-4054

Ownership: Gloria R. de Arellano, Trustee, 61.75%; Alfred R. de Arellano III, 12.75%; Gloria R. de Arellano, 12.75%; Josefina R. de Arellano, 12.75%.

Represented (legal): Fletcher, Heald & Hildreth PLC.

**LPTV Stations:**

Puerto Rico: W10BG Mayaguez.

**Commercial TV Stations:**

Puerto Rico: WORA-TV Mayaguez.

**TELECOM WIRELESS LLC**

170-B Old Naples Rd.  
Hendersonville, NC 28792  
Phone: 954-478-7333

Officer:  
Andrew Cambron, President  
Ownership: Erick L. Mathe, Managing Member.  
**LPTV Stations:**  
Minnesota: K50IZ Duluth.  
Texas: K49IE Victoria; KXVT-LP Victoria.  
Wyoming: K23HQ Casper; K10PC Gillette.

**TELEVIEW SYSTEMS OF MINNESOTA**

15560 Edgewood Court  
Eden Prairie, MN 55346  
Phone: 612-975-0548  
Ownership: Todd Communications Inc..

**LPTV Stations:**

Minnesota: K21AK Appleton.

**TELEVISION IMPROVEMENT ASSN.**

PO Box 342  
Ukiah, CA 95482  
Phone: 707-391-8559  
E-mail: [info@tiaukiah.org](mailto:info@tiaukiah.org)  
Web site: <http://www.tiaukiah.org>  
Ownership: Community owned--Ukiah, CA.

**LPTV Stations:**

California: K17CG Ukiah; K21CD Ukiah; K27EE Ukiah; K29DF Ukiah; K31GK Ukiah; K39AG Ukiah; K41AF Ukiah; K43AF Ukiah; K45AH Ukiah; K47AL Ukiah; K51AQ Ukiah; K55GX Ukiah; K69DF Ukiah.

**TEMPLE BAPTIST CHURCH INC.**

3000 N. Meridian Rd.  
Tallahassee, FL 32312  
Phone: 850-385-7181  
Fax: 850-385-7188

Officer:  
Dr. Randy Ray, President

**LPTV Stations:**

Florida: WTBC-LP Tallahassee.

**CITY OF TENAKEE SPRINGS**

5900 E Tudor Rd  
Anchorage, AK 99507  
Phone: 907-269-5744

E-mail: [citytke@gmail.com](mailto:citytke@gmail.com)

**LPTV Stations:**

Alaska: K10KG Tenakee Springs.

**THOMPSON FALLS TV DISTRICT**

PO Box 746  
Thompson Falls, MT 59873  
Phone: 406-827-4100

E-mail: [thompsonfallstv@yahoo.com](mailto:thompsonfallstv@yahoo.com)

**LPTV Stations:**

Montana: K07FL-D Thompson Falls; K09FQ-D Thompson Falls; K11FQ-D Thompson Falls; K36BW Thompson Falls.

**THREE ANGELS BROADCASTING NETWORK INC.**

3391 Charley Good Rd.  
PO Box 220  
West Frankfort, IL 62896  
Phones: 618-627-4651; 800-752-3226  
Fax: 618-627-4155

E-mail: [marketing@3abn.org](mailto:marketing@3abn.org)

Web site: <http://www.3abn.org>

**Officers:**

Dr. Walter Thompson, Chairman  
Danny L. Shelton, President & Chief Executive Officer  
Linda Shelton, Executive Vice President  
Larry Ewing, Chief Financial Officer  
Represented (legal): Cole, Raywid & Braverman LLP.

**LPTV Stations:**

Alabama: W38BQ Huntsville.  
Alaska: K11TH Nome.  
Arizona: K52EG Yuma.  
Arkansas: K27JP-D Little Rock.  
California: K08MM Bakersfield; K24GS Bakersfield; K15HV-D Chico; K39EO Crescent City; K03HK Fresno; K120Z Fresno; K21DO Palm Springs/Indio; K49IG Yreka.  
Florida: W50CO Jacksonville; W32DJ-D Melbourne; W05CO Sarasota.  
Idaho: K31FD Boise; K51IN Bonners Ferry; K17ED Payette; K47JK-D Pocatello; K18HQ Sandpoint.  
Illinois: W07DD-D Champaign; W15BU-D Johnson City; W18CJ Quincy; W29CI Salem.  
Iowa: K16EL Davenport.

Louisiana: K42FE Shreveport.

Maine: WPHY-LP Waterville.

Maryland: W22DA Frederick; W42CK Hagerstown.  
Michigan: W48CL Grand Rapids; W46CR Saginaw & Midland; W67CS Sault Ste. Marie.

Minnesota: K44GH Alexandria; K44HE Geneva; K39GT International Falls; K43JE-D Lake Crystal; K18GF Little Falls; K14KH Minneapolis; K47JE Olivia; K58GC Rochester; K51GL Vesta; K47JC-D Wadena.

Mississippi: W26BB Vicksburg.

Missouri: K49FC St. Louis.

Nebraska: K27GX Lincoln; K61GA Omaha.

Nevada: K43FO Las Vegas.

New Mexico: K38IM Albuquerque.

New York: W21BW Elmira; W58CX Saratoga Springs.

North Carolina: W41BQ Asheville; W21CK-D Charlotte; W24CP Durham.

North Dakota: K17HG Grand Forks.

Ohio: W23DE-D Lima.

Oklahoma: K40KC-D Tulsa.

Oregon: K57GP Brookings; K32ET Canyonville; K17DU Christmas Valley; K48GC Florence; K34IC Glide; K48DZ Hermiston; K02PK John Day; K08NP John Day; K05KI Lakeview.

Pennsylvania: W32DH-D Erie.

Puerto Rico: W44CK Bayamon-San Juan.

South Dakota: K32FW Pierre; K34GM Pierre.

Tennessee: W26BE Chattanooga; WCNT-LP Chattanooga; W21BZ Collegedale; W14CX-D Knoxville; W42BY Memphis; WJNK-LP Nashville.

Texas: K17HI-D Amarillo; K40FJ Midland; K14KI San Antonio; K14LM San Antonio; K41EQ Texarkana; K26GA Tyler-Jacksonville.

Utah: K43JV Provo.

Vermont: W21CN Windsor.

Virgin Islands: W29CB St. Thomas.

Washington: K25FP Ellensburg; K39DL Moses Lake; K26GV Omak; K21HL Pateros; K54DU Richland; K08OU-D Seattle; K05JU Sunnyside & Prosser; K33EJ Walla Walla; K51JG-D Yakima.

Wisconsin: W30BU Green Bay; W23BW Madison; W02CF Minocqua; W31BA Minocqua.

**THREE NOTCH COMMUNICATIONS LLC**

PO Box 987  
Andalusia, AL 36420  
Ownership: Blaine Wilson, Managing Member.  
Represented (legal): Miller & Neely PC.

**LPTV Stations:**

Alabama: WAAO-LD Andalusia.

**THREE SISTERS BROADCASTING LLC**

PO Box 7009  
Eugene, OR 97401  
Phone: 541-485-5611

Officer:  
Scott Chambers, President & Managing Member  
Represented (legal): Katten, Munchin & Rosenman LLP.

**LPTV Stations:**

Oregon: K53JV Bend.

**TIGER EYE BROADCASTING CORP.**

12717 W Sunrise Blvd  
Ste 372  
Sunrise, FL 33323  
Phone: 954-357-0931  
Fax: 954-431-3591

Officers:

John N Kyle II, President  
Diane Mercer, Secretary-Treasurer

Ownership: John N Kyle, 47.72%; John Roehrs, 8.32%; Erick L. Mathe, 7.88%; Leroy Hagenbuch, 3.9%; Keith McClendon, 2.79%; Dennis Hayes, 2.67%; Norman Cloutier, 2.14%; Brad Simon, 1.47%; Jeffrey King, 1.28%; John Linke, 1.28%.

**LPTV Stations:**

Alabama: WGHA-LP Gulf Shores; WMOE-LP Mobile; WWBH-LP Mobile; WBMG-LP Moody.

Florida: W23DG Gainesville; W50BP Panama City; WPCY-LP Panama City.

Georgia: W33CN Columbus.

Iowa: KCDE-LP Cedar Rapids; KCDR-LP Cedar Rapids; KHHH-LP Cedar Rapids; KRUB-LP Cedar Rapids; KRPG-LP Des Moines.

Louisiana: K66EY Alexandria.

Tennessee: WOOT-LP Chattanooga; W49CG Jackson.

Texas: K38JE Abilene; K31IK Plainview.

Virginia: WFMA-LP Farmville; WERI-LP Keysville; WSVL-LP Keysville.

**TIME WARNER INC.**

75 Rockefeller Plaza  
New York, NY 10019  
Phone: 212-484-8000  
Web site: <http://www.timewarner.com>

Officers:  
Richard D. Parsons, Chairman  
Jeff Bewkes, President & Chief Executive Officer  
John Martin, Executive Vice President & Chief Financial Officer  
Gary Ginsberg, Executive Vice President  
Tommy Harris, Executive Vice President, AOL-TW Interactive Video  
Carol Melton, Executive Vice President, Global Public Policy

Timothy A. Boggs, Senior Vice President  
Pascal Desroches, Senior Vice President & Controller  
James Burton, Senior Vice President, Mergers & Acquisitions  
Edward Ruggiero, Senior Vice President & Treasurer

Douglas Shapiro, Senior Vice President, Investor Relations  
Ownership: Publicly traded..

**LPTV Stations:**

Washington: K62FS Port Townsend.  
**Commercial TV Stations:**  
Georgia: WPCB-TV Atlanta.  
**Other Holdings:**  
Cable: See Time Warner Cable in Cable System Ownership  
Cable Channel: n-tv (49%) 24-hour German language news channel in Berlin.  
Motion picture holdings: Towani Corp. (33.3%) Japanese movie production & distribution company.

**TKMI BROADCASTING**

101-115 Buffalo St.  
Mannington, WV 26582  
Phone: 304-986-2896  
Officer:  
Rev. Nicholas T. Lalli, President  
**LPTV Stations:**  
West Virginia: W64CZ Clarksburg.

**TKO INC.**

500 N. Main St.  
Suite B  
Harrison, AR 72601  
Phone: 870-741-2566  
Fax: 870-741-4727  
E-mail: [tko8@alltel.net](mailto:tko8@alltel.net)  
Web site: <http://www.tko8.com>  
Ownership: Dennis King, Pres..  
Represented (legal): Irwin, Campbell & Tannenwald PC.



**LPTV Stations:**

Arkansas: KTKO-LP Harrison.

**TN MEDIA GROUP INC.**

206 Rachel Ct  
Clarksville, TN 37043-1763  
Phone: 931-302-2100

E-mail: danc@wckv.com

Ownership: Daniel A Calderon, President.

**LPTV Stations:**

Tennessee: WCKV-LP Clarksville.

**TOBACCO VALLEY COMMUNICATIONS**

PO Box 648  
Dewey Ave  
Eureka, MT 59917-0648  
Phone: 406-889-3311

Officer:

Robert Little, OPS Manager

**LPTV Stations:**

Montana: K05GC Rexford & Fortine.

**TOMAY TELEVISION INC.**

PO Box 3174  
Pismo Beach, CA 93420  
Phone: 805-928-8300

Officer:

Peggy E. Tomay, President

**LPTV Stations:**

California: KPXA-LP San Luis Obispo.

**TOWNSEND TV DISTRICT**

515 Broadway  
Townsend, MT 59644  
Phone: 406-266-9203

E-mail:

commissioners@co.broadwater.mt.us

**LPTV Stations:**

Montana: K07EJ-D Townsend; K13KH-D Townsend.

**TOWSON U.**

Dept. of Electronic Media & Film  
Towson, MD 21252-0001  
Phone: 410-704-2447  
Fax: 410-830-3744

E-mail: jmackerron@towson.edu

Officer:

Dr. John MacKerron, Chairman & Chief Executive Officer

Ownership: Board of Regents, U. of Maryland.

**LPTV Stations:**

Maryland: WMJF-LP Towson.

**TRANQUILITY COMMUNITY CHURCH**

PO Box 48  
Seaman, OH 45679

**LPTV Stations:**

Ohio: W17AY Seaman.

**TRAN STAR LLC**

300 Madison Ave  
Ste 1300  
Toledo, OH 43604-1583  
Phone: 419-241-5049

Officers:

Beverly J McBride, Chairman

Mark Luetke, Vice Chairman

Keith Burwell, President

Edward McNeal, Secretary

Geoffrey G Meyers, Treasurer

Ownership: Toledo Community Foundation, 87.5% votes & assets; Patricia Long, 12.5% votes & assets; TDF ownership; Richard P Anderson; Patricia J Appold; Dr. Anthony J Armstrong; Keith Burwell; William Fall; James A Hoffman; Mark Luetke; Rita N A Mansour; Beverly J McBride; Edward McNeal; Geoffrey G Meyers; Scott J Savage; Granger Souder; David F Waterman; Mary C Werner; Mark Zyndorf, Trustees, 5.8% votes each.

Represented (legal): Fletcher, Heald & Hildreth PLC.

**LPTV Stations:**

Indiana: WFWC-CA Fort Wayne.

**TREASURE COUNTY T.V. DISTRICT**

PO Box 111  
Hysham, MT 59038-0111  
Phone: 406-342-5218

Officer:

Ronald W. Thomas, Information Contact

**LPTV Stations:**

Montana: K08OW-D Hysham; K13PO-D Hysham.

**VILLAGE OF TRENTON**

PO Box 68  
402 Main St.  
Trenton, NE 69044-0068  
Phone: 308-334-5488

**LPTV Stations:**

Nebraska: K04EG Trenton.

**TRIANON BROADCASTING CO. INC.**

PO Box 129  
Sebring, FL 33871  
Phone: 262-567-7307

Officer:

Warren Thurow, President

Represented (legal): Fletcher, Heald & Hildreth PLC.

**LPTV Stations:**

Florida: WHRT-CA Sebring, etc..

**TRIBUNE BROADCASTING CO., DEBTOR-IN-POSSESSION**

435 N. Michigan Ave.  
No. 1800  
Chicago, IL 60611  
Phone: 312-222-3333

Fax: 312-222-5981

Officers:

Sam Zell, Chairman

Randy Michaels, Chief Executive Officer

Jerry Kersting, President

Chandler Bigelow, Chief Financial Officer

Don Liebenritt, Chief Restructuring Officer

Ed Wilson, President, Tribune Broadcast Group

Sean Compton, President, Programming

Ray Schonbak, Executive Vice President, Fox Affiliates

Gerald A. Spector, Executive Vice President & Chief Administrative Officer

Steve Charlier, Senior Vice President, News & Operations

Hank Hundemer, Senior Vice President, Engineering

Naomi Sachs, Senior Vice President, Strategy

Linda Schaible, Senior Vice President, Product Development & Operations, Tribune Interactive

Tim Dukes, Vice President, Interactive Marketing, Tribune Interactive

Andy Friedman, Vice President, Content for Broadcasting, Tribune Interactive

Shawn Gannon, Vice President, Product Development, Tribune Interactive

David Eldersveld, General Counsel

Ownership: Tribune Co.; TC ownership; Tribune Employee Stock Ownership Plan, privately held. Sam Zell, through EGI-TRB, holds a warrant to acquire up to 40% of company. Tribune Co. filed December 8, 2008 seeking relief under Chapter 11 of the Bankruptcy Code.

Represented (legal): Dow Lohnes PLLC.

**LPTV Stations:**

Michigan: W42CB Hesperia; W52DB Muskegon.

Oregon: K24DX Pendleton; K20ES Pendleton, etc.; KRCW-LP Portland.

Pennsylvania: W51CY Chambersburg.

Washington: K25CG Aberdeen; K25CH Centralia; K42CM Centralia, etc.; K64ES Chelan; K54DX Ellensburg-Kittitas; K29ED Everett.

**Commercial TV Stations:**

California: KTLA Los Angeles; KTXL Sacramento; KSWB-TV San Diego.

Colorado: KWGN-TV Denver.

Connecticut: WTIC-TV Hartford; WCCT-TV Waterbury.

District of Columbia: WDCW Washington.

Florida: WSFL-TV Miami.

Illinois: WGN-TV Chicago.

Indiana: WTTV Bloomington; WXIN Indianapolis; WTTK Kokomo.

Louisiana: WGNO New Orleans; WNOL-TV New Orleans.

Michigan: WXMJ Grand Rapids.

Missouri: KPLR-TV St. Louis.

New York: WPIX New York.

Oregon: KRCW-TV Salem.

Pennsylvania: WPHL-TV Philadelphia; WPMT York.

Texas: KDAF Dallas; KIAH Houston.

Washington: KMYQ Seattle; KCPQ Tacoma.

**Newspapers:**

California: Los Angeles Times

Connecticut: The Hartford Courant

Florida: South Florida Sun-Sentinel (Fort Lauderdale), Orlando Sentinel

Illinois: Chicago Tribune, RedEye (Chicago)

Maryland: The Sun (Baltimore)

New York: amNewYork (New York City), 3% of Newsday (Long Island & New York City)

Pennsylvania: The Morning Call (Allentown, Bethlehem, Lehigh Valley)

Virginia: Daily Press (Hampton Roads)

**Radio Stations:**

Illinois: WGN (AM) Chicago

**Other Holdings:**

Features syndicator: Tribune Media Services Inc.

Magazine: Chicago Magazine; Williamsburg Magazine

Professional sports team: Chicago Cubs

Program source: 22.25% of WB TV Network; Tribune Entertainment; ChicagoLand Television News; 29% of TV Food Network.

Ownership: Tribune Co.; TC ownership; Tribune Employee Stock Ownership Plan, privately held. Sam Zell, through EGI-TRB, holds a warrant to acquire up to 40% of company. Tribune Co. filed December 8, 2008 seeking relief under Chapter 11 of the Bankruptcy Code.

Represented (legal): Colby M. May.

**LPTV Stations:**

Alabama: W46DK Birmingham; W33CM Decatur; W30BD Eufaula.

Arizona: K38CX Shonto.

Arkansas: K15FW Batesville; K34FH Little Rock.

California: K47EH Alturas, etc.; K21FP Bakersfield; K19FY Chico; K49EO Modesto; K15CO Porterville; K50GP Redding; K22FR Sacramento; K45HC Sacramento; K45DU Ventura.

Colorado: K66FB Denver; K25FZ Grand Junction.

Delaware: W40AZ Wilmington.

Florida: W17CK Port Charlotte; W56EB Tampa.

Georgia: W34CZ Albany; W50DA Macon; W57CT Savannah.

Idaho: K27GO Lewiston; K58GL Lewiston; K41JC Pocatello.

Illinois: W64CQ Arlington Heights; W29BG Decatur; W57DN Elgin; W51DT Galesburg; W40BY Palatine; W50DD Peoria; W25CL Rockford.

Iowa: K17ET Cedar Rapids; K42AM Ottumwa.

Kansas: K52GZ Emporia; K15CN Salina; K33IC Topeka; K28JB Wichita.

Louisiana: K48IT Baton Rouge; K45IM Monroe; K28IL New Orleans.

Maryland: W43BP Cresaptown.

Michigan: W18BT Alpena; W66BV Detroit; W20BZ Escanaba; W25CZ Grand Rapids.

Minnesota: K40JT Albert Lea; K42FH Bemidji; K58CM Duluth; K25IA-D Minneapolis; K56HW Rochester; K64FY Winona.

Mississippi: W56DY Cleveland; W25AD Columbus; W36AC McComb; WGD-LP Pascagoula.

Missouri: K56AU Columbia; K47LH Springfield; K22HG St. Charles; K33GU St. Louis.

Montana: K31IA Great Falls; K26DD Kalispell.

Nebraska: K29GL Lincoln.

Nevada: K41IO-D Las Vegas; K39FF Reno.

New Jersey: W45CP Atlantic City.

New Mexico: K56IU Alamogordo.

New York: W26BS Binghamton; W59DG Elmira; W47CM Glens Falls; W20BT Ithaca; W26CP Potsdam; W38CY Syracuse.

North Carolina: W16CF Charlotte; W38CN Charlotte; W45CO Fayetteville; W63CW Goldsboro; W21CI Statesville; W51CW-D Wilmington.

North Dakota: K46DY Bismarck; K28EP Dickinson; K35KD Fargo.

Ohio: W63CZ Cambridge; W36DG Cincinnati; W23BZ Columbus; W20CL Springfield; W22CO Toledo.

Oklahoma: K44BQ Ardmore; K49GC Lawton.

Oregon: K33AG Bend; K36HL Grants Pass; K21BC Lakeview; K41X Medford; K49FV Roseburg.

Pennsylvania: W48CH Erie; W65CG Pittsburgh.

South Carolina: W50CL Anderson; W20CN Charleston; W50DX Columbia; W45DE Orangeburg.

Texas: K25GI Amarillo; K34FM Austin; K26AP Brownwood; K47ED College Station; K44HH Lubbock; K50JN Midland/Odessa; K58GN Seminole; K26DL Wichita Falls.

Utah: K67HK St. George; K39AK Vernal.

Vermont: W16AL Burlington.

Virginia: W18BS Hampton; W39CO Richmond.

Washington: K32GS Spokane; K34EM Wenatchee.

West Virginia: WHJC-LP Charleston.

Wisconsin: W49CB Green Bay; W65EE Janesville; W38CT Madison; W17CF Ripon.

Wyoming: K33GI Casper.

**Commercial TV Stations:**

Alabama: WTJP-TV Gadsden; WMPV-TV Mobile; WMCF-TV Montgomery.

Arizona: KPAZ-TV Phoenix.

California: KTVN-TV Santa Ana.

Colorado: KPJR-TV Greeley.

Florida: WHLV-TV Cocoa; WHFT-TV Miami.

Georgia: WELF-TV Dalton; WHSG-TV Monroe.

Hawaii: KAAH-TV Honolulu.

Illinois: WWTO-TV La Salle.





Indiana: WCLJ-TV Bloomington; WKOI-TV Richmond.  
 Mississippi: WBUY-TV Holly Springs.  
 Missouri: KTAJ-TV St. Joseph.  
 New Jersey: WGTW-TV Burlington.  
 New Mexico: KNAT-TV Albuquerque.  
 New York: WBY-TV Poughkeepsie.  
 Ohio: WDLI-TV Canton; WSFJ-TV Newark.  
 Oklahoma: KDOR-TV Bartlesville; KTBO-TV Oklahoma City.  
 Oregon: KNMT Portland.  
 Tennessee: WPGD-TV Hendersonville.  
 Texas: KDTX-TV Dallas.  
 Virginia: WHRE Virginia Beach.  
 Washington: KTBW-TV Tacoma.  
 Wisconsin: WWRV-TV Mayville.

**TRINITY COUNTY SUPERINTENDENT OF SCHOOLS**

PO Box 1256  
 Weaverville, CA 96093  
 Phone: 530-623-2861  
 E-mail: ctech@tcoek12.org  
**LPTV Stations:**  
 California: K05CR-D Hayfork; K02EE-D Weaverville, etc..

**TRIPLE J COMMUNITY BROADCASTING LLC**

1059 E 10th St  
 Hazleton, PA 18201-3421  
 Phone: 570-459-1869  
 Ownership: Joseph S Gans III & Patricia Gans, 52%; Jeffrey Gans Moisey, 16%; Jennifer Gans Moisey, 16%; Joseph S Gans III, Custodian for Joseph S Gans IV, 16%.  
 Represented (legal): Womble, Carlyle, Sandridge & Rice.  
**LPTV Stations:**  
 Pennsylvania: W24BB East Stroudsburg; WYLN-LP Hazleton; W67DE Newport; W05BG Williamsport; W62CS Williamsport.

**TRIPLETT & ASSOC. INC.**

PO Box 356  
 Bellefontaine, OH 43311  
 Phone: 937-593-6591  
 Officers:  
 Marc S. Triplett, President  
 Donna J. Triplett, Secretary-Treasurer  
**LPTV Stations:**  
 Ohio: WDEM-CD Columbus.

**TRI-STATE BROADCASTING LLC**

812 E. Beale St.  
 Kingman, AZ 86401  
 Phone: 928-753-9100  
 Fax: 928-753-1978  
**LPTV Stations:**  
 Arizona: KKAX-LP Hilltop; K23BJ Lake Havasu City.

**TRI-STATE CHRISTIAN TV INC.**

PO Box 1010  
 Marion, IL 62959-1010  
 Phone: 618-997-9333  
 Fax: 618-997-1859  
 Officers:  
 Garth W. Coonce, President  
 Christina M. Coonce, Vice President  
 Michael J. Daly, Secretary  
 Charles Payne, Treasurer  
 Victoria Clark, Assistant Secretary  
 Ownership: Non-profit organization--Marion, IL.; Garth W. Coonce; Christina M. Coonce; Victoria Clark; Charles Payne, 25% votes each. Garth & Christina Coonce, Payne & Clark are also principals of Faith Broadcasting Network Inc., Radiant Life Ministries Inc. & TCT of Michigan Inc., see listings.

Represented (legal): Colby M. May.  
**LPTV Stations:**  
 Indiana: W38EA-D Fort Wayne.  
 Michigan: W27CN Lansing.  
 New York: W42CO-D Rochester.  
 Tennessee: WDYR-CA Dyersburg.  
**Commercial TV Stations:**  
 Illinois: WTCT Marion.  
 Indiana: WINM Angola.

**TROUT LAKE TV ASSOCIATION**

PO Box 133  
 Trout Lake, WA 98650  
**LPTV Stations:**  
 Washington: K04GC Trout Lake; K05AP Trout Lake; K09KW Trout Lake.

**TROY T.V. DISTRICT**

PO Box 906  
 225 Estate Dr  
 Troy, MT 59935  
 Phone: 406-295-4266  
 Officer:  
 Jay Olsen, Information Contact  
**LPTV Stations:**  
 Montana: K08BG Troy; K10AF Troy; K12AA Troy.

**TRUE NORTH TV 25 LLC**

101 W Main St  
 PO Box 841  
 Ashland, WI 54806  
 Phone: 715-682-8811  
 Ownership: Henry C. Martinsen.  
**LPTV Stations:**  
 Wisconsin: WAST-LP Ashland.

**CITY OF TRUTH OR CONSEQUENCES**

PO Box 865  
 Williamsburg, NM 87942  
**LPTV Stations:**  
 New Mexico: K17BH Truth or Consequences; K51BQ Truth or Consequences; K64CG Truth or Consequences.

**TTBG LLC**

919 3rd Ave  
 New York, NY 10022  
 Phone: 212-756-2000  
 Fax: 212-593-5955  
 Ownership: Jupiter TV Member LLC, 50%; AG TTBG LLC, 50%; JTVMLLC ownership; Jupiter TV Manager LLC; JTVMLLC ownership; Christopher A Holt, sole member; AGTTBGLLC ownership; AG TTBG Manager LLC; AGTTBGMMLC ownership; David Roberts, sole member.  
**LPTV Stations:**  
 Nebraska: KPTP-LP Norfolk.  
 New Mexico: KKNJ-LP Alamogordo; KCWF-CA Las Cruces.

**Commercial TV Stations:**

California: KTNC-TV Concord; KFRE-TV Sanger; KMPH-TV Visalia.  
 Iowa: KPTH Sioux City.  
 Nebraska: KPTM Omaha.  
 North Carolina: WCVG Lexington.  
 Texas: KAZH Baytown; KDBC-TV El Paso.

**TTI INC.**

5455 Jug Factory Rd  
 PO Box 70937  
 Tuscaloosa, AL 35407  
 Phone: 205-342-9948  
 Fax: 205-366-9480  
 E-mail: dave@pb.ua.edu  
 Officers:  
 James E. Shaw, President  
 David Baughn, Secretary-Treasurer

Represented (legal): Gardner Carton & Douglas.  
**LPTV Stations:**  
 Alabama: WJMY-CA Demopolis; WDVZ-CA Greensboro; WVUA-CA Tuscaloosa.

**TUCK PROPERTIES INC.**

1850 M. St. NW  
 Suite 240  
 Washington, DC 20036  
 Phone: 202-293-0569  
 Officer:  
 Norwood Orick, Secretary  
 Represented (legal): Shainis & Peltzman Chartered.  
**LPTV Stations:**  
 Colorado: K41JO Broadmoor; K14MH Cripple Creek; K05MD-D Cripple Creek, etc..  
 Texas: KNAV-LP DeSoto.

**CITY OF TULIA**

PO Box 847  
 201 N Maxwell  
 Tulia, TX 79088  
 Phone: 806-995-3547  
 E-mail: sstout@tulia-tx.gov  
 Officers:  
 Paula Wilson, City Manager  
 Steve Stout, Assistant City Manager  
**LPTV Stations:**  
 Texas: K25CP Tulia; K36CC Tulia; K55JV Tulia; K57JK Tulia.

**TU PROGRAMMACION HISPANA LLC**

114 Del Prado Blvd. S  
 Cape Coral, FL 33990  
 Phone: 239-772-1650  
 Officer:  
 Gaston Cantens, President  
**LPTV Stations:**  
 Florida: WTPH-LP Fort Myers.

**MARCIA T. TURNER**

PO Box 5234  
 Twin Falls, ID 83303-5234  
 Phone: 954-732-9539  
 E-mail: mtturner@aol.com  
 Represented (legal): Shainis & Peltzman Chartered.  
**LPTV Stations:**  
 Arizona: K2OHS Flagstaff.  
 Colorado: K14LS Grand Junction.  
 Florida: WPAF-LP Panama City.  
 Idaho: K30HK Hollister; K39HJ Idaho Falls; K51HU Pocatello.  
 Kansas: K39HI Chanute; K50HS Dodge City; KLKT-LP Liberal; K38GZ Manhattan; K33HW Parsons; KSKV-LP Salina.  
 Mississippi: W50CX Hattiesburg.  
 Missouri: KJOM-LP Asbury.  
 Montana: K30IB Billings; K22HD Butte; K33HN Great Falls.  
 Nebraska: K45II Gothenburg.  
 Nevada: K31HV Pahrump.  
 Oklahoma: K11VJ Lawton.  
 Texas: K39HF Amarillo; K39HG Beaumont.  
 Wisconsin: K060A Eau Claire.  
 Wyoming: K36GT Casper.

**MATT TUTER**

502 Sterling Dr.  
 San Leandro, CA 94578  
 Phone: 510-352-3110  
 E-mail: mail@mtuter.us  
**LPTV Stations:**  
 California: KBIT-LD Chico.

**TV-45 INC.**

PO Box 201  
 Huxley, IA 50124

Phone: 515-597-3531  
 Ownership: Douglas Sheldahl, see listing.  
**LPTV Stations:**  
 Iowa: K26FY Ames; K52GP Council Bluffs; K54GL Council Bluffs; K29EA Des Moines; K46EY Des Moines.  
 Nebraska: K53EY Omaha.

**TV-52 INC.**

PO Box 201  
 Huxley, IA 50124-0201  
 Phone: 515-597-3138  
 Officer:  
 Douglas Sheldahl, President  
**LPTV Stations:**  
 Iowa: K48FZ Ames.

**TV BAND SERVICE LLC**

1223 23rd St N  
 Wilmington, NC 28405  
 Phone: 910-343-3737  
 E-mail: william.seiz@gmail.com  
 Officer:  
 William Seiz, Executive Vice President  
**LPTV Stations:**  
 North Carolina: W51CW-D Wilmington.

**TV DISTRICT NO. 2 OF OKANOGAN COUNTY**

PO Box 441  
 Twisp, WA 98856  
 Phone: 509-997-2033  
**LPTV Stations:**  
 Washington: K02FZ Mazama; K04FT Mazama; K05EK Mazama; K09BI Methow; K11BM Methow; K44EN Methow; K08AY Winthrop & Twisp; K10BD Winthrop & Twisp; K12BA Winthrop & Twisp.

**TVO MEDIA LLC**

3718 Boca Pointe Dr  
 Sarasota, FL 34238  
 Phone: 941-925-2002  
 Officer:  
 Steve Marriott, Manager  
 Represented (legal): Shainis & Peltzman Chartered.  
**LPTV Stations:**  
 Ohio: WCPX-LP Columbus.

**TV RECEPTION DISTRICT NO. 3 OF OKANOGAN COUNTY**

PO Box 1399  
 Brewster, WA 98812  
**LPTV Stations:**  
 Washington: K56BK Brewster & Pateros; K53CX Brewster, etc.; K10AP Pateros; K08AP Pateros & Mansfield; K12AV Pateros, etc..

**TV RECEPTION IMPROVEMENT DISTRICT**

PO Box 111  
 Okanogan, WA 98840-0111  
 Phone: 509-322-1260  
**LPTV Stations:**  
 Washington: K08AX Ardenvoir; K10BB Ardenvoir; K12BF Ardenvoir; K09BJ Entiat; K11BI Entiat; K13BI Entiat; K08CW Malott & Wakefield, etc.; K10DK Malott & Wakefield, etc.; K12CW Malott & Wakefield, etc.; K17EV Omak; K07DG Omak, etc.; K09DG Omak, etc.; K11DM Omak, etc.; K12BE Orondo & Entiat; K08BA Orondo, etc.; K10BA Orondo, etc.; K08CY Riverside; K10DM Riverside; K12CV Riverside; K10DL Tonasket; K12CX Tonasket; K08CX Tonasket, etc..

**TWIN BROADCASTING INC.**

4002 North 3300 East  
 Twin Falls, ID 83301



Phone: 208-734-5525  
**LPTV Stations:**  
 Idaho: KCJY-LP Twin Falls.

**UHF-TV ASSOCIATION**

PO Box 187  
 Tucumcari, NM 88401-0187  
 Phone: 575-403-7372  
 E-mail: mwflint@plateautel.net

Officer:  
 Doyle Frasier, President  
 Represented (legal): Fletcher, Heald & Hildreth PLC.

**LPTV Stations:**  
 New Mexico: K35FP Tucumcari; K38FP Tucumcari; K40DK Tucumcari; K42CR Tucumcari; K46BU Tucumcari; K50CX Tucumcari.

**UHF TV INC.**

PO Box 610  
 Willmar, MN 56201-0610  
 Phone: 866-214-8214  
 E-mail: gmgeer@tds.net

Officers:  
 William Neumann, President  
 Charles T. Bohnet, Vice President & Secretary  
 Represented (legal): Fletcher, Heald & Hildreth PLC.

**LPTV Stations:**  
 Minnesota: K14LF-D Willmar; K17FA-D Willmar; K19IH-D Willmar; K28IF Willmar; K34HO-D Willmar; K39FE-D Willmar; K44AE-D Willmar; K46AC-D Willmar; K48AH-D Willmar; K50HZ-D Willmar.

**UINTAH COUNTY**

152 East 100 North  
 Vernal, UT 84078  
 Phone: 435-781-5361  
 Web site: <http://www.co.uintah.ut.us/>  
 Officer:

Dave Haslem, Chairman  
**LPTV Stations:**  
 Utah: K08CS Roosevelt, etc.; K10DD Roosevelt, etc.; K12FG Roosevelt, etc.; K41KD-D Roosevelt, etc.; K44IP-D Roosevelt, etc.; K45GN Roosevelt, etc.; K07CY Vernal, etc.; K09CY Vernal, etc.; K11DF Vernal, etc.; K13HF Vernal, etc.; K31JL-D Vernal, etc.; K32HV-D Vernal, etc.; K34JB-D Vernal, etc.; K35IQ-D Vernal, etc.; K36IQ-D Vernal, etc.; K49AT Vernal, etc.; K51AO Vernal, etc..

**UMATILLA ELECTRIC COOPERATIVE**

PO Box 1148  
 750 W Elm Ave  
 Hermiston, OR 97838  
 Phone: 541-567-8142  
 Web site: <http://www.umatillaelectric.com>  
 Officer:

Debbie Watson, Manager  
 Represented (legal): Luvaas Cobb PC.

**LPTV Stations:**  
 Oregon: K34DI La Grande; K32DE Pendleton, etc.; K36DP Pendleton, etc.; K38AH Pendleton, etc..

**UMATILLA RIVER TV ASSOCIATION INC.**

53017 Cayuse Rd  
 Adams, OR 97810  
**LPTV Stations:**  
 Oregon: K03AX Umatilla River Valley.

**UMMAT BROADCASTING CORP. INC.**

5521 Soutel Dr  
 PO Box 40181  
 Jacksonville, FL 32203

Phone: 904-354-8573  
**LPTV Stations:**  
 Florida: WUBF-LP Jacksonville.

**CITY OF UNALAKLEET**

5900 E Tudor Rd  
 Anchorage, AK 99507  
 Phone: 907-269-5744  
 E-mail: counk@alaska.com  
**LPTV Stations:**  
 Alaska: K04JW Unalakleet.

**UNALASKA COMMUNITY TELEVISION INC.**

PO Box 181  
 Unalaska, AK 99685  
 Phone: 907-581-1888  
 E-mail: arcstech@pobox.alaska.net  
 Officer:

Christopher Bobbitt, Chairman  
 Represented (legal): Schwartz, Woods & Miller.

**LPTV Stations:**  
 Alaska: KUCB-LP Dutch Harbor.

**UNA VEZ MAS GP LLC**

703 McKinney Ave.  
 Suite 240  
 Dallas, TX 75202  
 Phone: 214-754-7008

Officers:  
 Terry Crosby, Chairman & Chief Executive Officer  
 Randy Nonberg, President  
 David L. Haymore, Chief Operating Officer  
 Ownership: Terry Crosby; Jay Hoker; Brian McNeill; Andrew Mulderry; Randy Nonberg, board members.

Represented (legal): Wiley Rein LLP.  
**LPTV Stations:**  
 Arizona: KPDF-CA Phoenix; KUDF-LP Tucson.  
 California: KZDF-LP Santa Barbara.  
 Florida: WXAX-LP Clearwater.  
 Georgia: WUVW-LP Atlanta.  
 Maryland: WQAW-LP Lake Shore.  
 Nevada: KHDF-CA Las Vegas.  
 Texas: KKAB-LP Abilene; KAMM-LP Amarillo; KADF-LP Austin; KABS-LP Big Spring; KYDF-LP Corpus Christi; KDFL-LP Lubbock; KNDF-LP McAllen; KDFH-LP Midland; KVDF-CA San Antonio; KADY-LP Sherman.

**UNIGLOBE CENTRAL AMERICA NETWORK LICENSEE LLC**

21711 Mansfield Bluff Ln  
 Spring, TX 77379  
 Phone: 909-964-9538  
 E-mail: uniglobetv@gmail.com  
 Ownership: Jose Trinidad, President, 90% votes; Sandy Trinidad, Secretary, 10% voting rights.

Represented (legal): Dan J. Alpert.  
**LPTV Stations:**  
 Texas: KUGB-CA Houston.

**THE UNION MISSION**

130 Brooke Ave.  
 Norfolk, VA 23510-3203  
 Phone: 757-430-2313  
 Web site: <http://www.unionmissionministries.org>

Officers:  
 Howard R. McPherson, Chairman & President  
 James R. Herndon, First Vice President  
 Murray G. Wade Jr., Second Vice President  
 S. Paul Hobbs, Secretary  
 Harry J. Brown, Treasurer  
 Ownership: Howard R. McPherson; James R. Herndon; Murray G. Wade Jr.; S. Paul Hobbs; Theodore A. Bashford; Harry J. Brown.

**LPTV Stations:**  
 Virginia: WJGN-CA Chesapeake; W51DO Hampton.

**UNITED COMMUNICATIONS CORP.**

715 58th St.  
 Kenosha, WI 53141  
 Phone: 262-657-1000  
 E-mail: wwny@wnnytv.net  
 Officers:

Howard J. Brown, President & Chief Executive Officer  
 Eugene W. Schulte, Senior Vice President & Secretary-Treasurer  
 Kenneth L. Dowdell, Vice President  
 Ronald J. Montemurro, Vice President  
 Ownership: Howard J. Brown, 36.05%; Elizabeth K. Brown, 9.55%; Eugene W. Schulte, 4.11%; other members of the Brown & Schulte families.

**LPTV Stations:**  
 Minnesota: K19CA St. James.  
 New York: WNYF-LP Massena; WNYF-CA Watertown; WNYF-CD Watertown.

**Commercial TV Stations:**  
 Minnesota: KEYC-TV Mankato.  
 New York: WNNY-TV Carthage.  
**Newspapers:**  
 Massachusetts: Attleboro Sun Chronicle  
 Wisconsin: Kenosha News

**UNITY BROADCASTING INC.**

PO Box 790  
 504 N. 3rd St.  
 Booneville, MS 38829-0790  
 Phones: 662-728-5359; 662-728-6492  
 Fax: 662-728-3530  
 E-mail: ubntv@bellsouth.net  
 Web site: <http://www.ubntv.org>

Officers:  
 Bill Lambert, Chairman & Chief Executive Officer  
 Dora Baker, Secretary-Treasurer & Chief Financial Officer  
**LPTV Stations:**  
 Alabama: W45CW Russellville; W46CF Tusculumbia.  
 Mississippi: W34DV Booneville; W39CD Fulton; W15CG Pontotoc.  
 Tennessee: W188L Adamsville.

**U. OF ALASKA**

PO Box 755620  
 KUAC-TV  
 Fairbanks, AK 99775-5620  
 Phone: 907-474-7491  
 Web site: <http://www.alaskaone.org>  
 Ownership: Public educational institution.

**LPTV Stations:**  
 Alaska: K05FI Delta Junction; K07ND Healy; K05HI Nenana.  
**ETV Stations:**  
 Alaska: KUAC-TV Fairbanks.  
**Radio Stations:**  
 Alaska: KUAC-FM

**U. OF FLORIDA**

2000 Weimer Hall  
 WUFT-TV  
 Gainesville, FL 32611  
 Phone: 352-392-5551  
 Web site: <http://www.jou.ufl.edu>

Officers:  
 Richard A. Lehner, Chief Executive Officer  
 Liz McArthur, Chief Financial Officer  
 Represented (legal): Schwartz, Woods & Miller.  
**LPTV Stations:**  
 Florida: WLUF-LP Gainesville.  
**ETV Stations:**  
 Florida: WUFT Gainesville.  
**Radio Stations:**

Florida: WUFT-FM Gainesville

**U. OF KANSAS**

1435 Jayhawk Blvd  
 Stauffer-Flint Hall  
 Lawrence, KS 66045-7575  
 Phone: 785-864-4755  
 Fax: 785-864-0614  
 E-mail: tv14@ku.edu  
 Web site: <http://www.journalism.ku.edu/>  
 Officers:  
 James K. Gentry, Dean  
 Gary Hawke, Chief Operating Officer  
**LPTV Stations:**  
 Kansas: KUJH-LP Lawrence; K27FR Overland Park.

**U. OF NEW HAMPSHIRE**

268 Mast Rd.  
 Durham, NH 03824-3546  
 Phone: 603-868-1100  
 Fax: 603-868-7552  
 E-mail: themailbox@nhptv.org  
 Officers:  
 Joan Leitzel, President  
 Peter A. Frid, Chief Executive Officer  
 Steve Baker, Chief Financial Officer  
 William Bumpus, Chief Engineer  
 Represented (legal): Schwartz, Woods & Miller.  
**LPTV Stations:**  
 New Hampshire: W50DP-D Hanover.  
**ETV Stations:**  
 New Hampshire: WENH-TV Durham; WEKW-TV Keene; WLED-TV Littleton.

**REGENTS OF THE U. OF NEW MEXICO**

1130 University Blvd. NE  
 Albuquerque, NM 87102  
 Phone: 505-277-2121  
 Fax: 505-277-2191  
 Web site: <http://www.unm.edu/regents>  
 Officers:  
 Penny T. Rembe, President  
 Barbara G. Brazil, Vice President  
 Eric Thomas, Secretary-Treasurer  
 Represented (legal): Dow Lohnes PLLC.  
**LPTV Stations:**  
 New Mexico: K38DA-D Aztec; K33GC Capulin, etc.; K34FD Chama, etc.; K28GF Cimarron; K18HR Conchas Dam; K34HF-D Cuba; K40FI-D Farmington; K43AI-D Farmington; K31HB Gallina; K23FE Gallup; K33GA Grants & Milan; K33FL Las Vegas; K49KF-D Los Alamos/Espanola; K31EO Mora; K31FX Pie Town & Quemado; K15FS Quemado; K15HC-D Quemado & Pie Town; K20CV Raton, etc.; K15FV Red River; K34FQ Roy; K30FP Santa Rosa; K15HD-D Taos; K33BN Taos; K49IL Tecolote; K31JR Thoreau; K28GV-D Tres Piedras; K36FQ Wagon Mound.

**ETV Stations:**  
 New Mexico: KNME-TV Albuquerque; KNMD-TV Santa Fe.

**U. OF NORTH CAROLINA**

PO Box 14900  
 Research Triangle Park, NC 27709  
 Phone: 919-549-7000  
 Fax: 919-549-7201  
 E-mail: viewer@unctv.org  
 Officer:  
 C. D. Spangler Jr., President  
 Represented (legal): Schwartz, Woods & Miller.  
**LPTV Stations:**  
 North Carolina: W49DB-D Andrews, etc.; W42AX Bakersville; W41DI-D Bat Cave, etc.; W19HK-D Black Mountain; W41DL-D Boone; W19DD-D Brevard; W46AX-D Bryson City; W35CO-D Burnsville; W46EC-D Canton, etc.; W42DF-D Cashiers; W47DM-D

Cullowhee; W19DB-D Franklin; W31DH-D Franklin, etc.; W29DE-D Hayesville; W35CK-D Highlands; W25AY Jefferson; W51EE-D Lake Lure; W31AN-D Murphy; W50DV-D Sparta; W31DI-D Spruce Pine; W19CR-D Tryon; W30CD-D Zionville.

**ETV Stations:**

North Carolina: WUNF-TV Asheville; WUNC-TV Chapel Hill; WUNG-TV Concord; WUND-TV Edenton; WUNK-TV Greenville; WUNM-TV Jacksonville; WUNE-TV Linville; WUNU Lumberton; WUNP-TV Roanoke Rapids; WUNJ-TV Wilmington; WUNL-TV Winston-Salem.

**U. OF TEXAS-AUSTIN**

PO Box D  
Austin, TX 78713  
Phone: 512-471-3098  
Web site: <http://www.utexas.edu/tsm>  
**LPTV Stations:**  
Texas: K09VR Austin; K29HW-D Austin.

**U. OF UTAH**

101 Wasatch Dr  
Rm 215  
Salt Lake City, UT 84112  
Phones: 801-581-7777; 801-585-3601  
Fax: 801-585-5096  
E-mail: [webmaster@it.utah.edu](mailto:webmaster@it.utah.edu)  
Web site: <http://www.utah.edu>  
Ownership: Public educational institution.  
Represented (legal): Jones, Waldo, Holbrook & McDonough PC.

**LPTV Stations:**

Arizona: K07PH Le Chee, etc.; K33IY-D Le Chee, etc..  
Utah: K22HV-D Alton, etc.; K38IN Alton, etc.; K39IZ-D Antimony; K21IL-D Apple Valley; K30DE Apple Valley; K40FT Beaver; K51JV-D Beaver; K38CJ Bicknell, etc.; K52JV-D Bicknell, etc.; K40AF-D Blanding & Monticello; K47JI-D Blanding & Monticello; K18CG Boulder; K34IY-D Boulder; K15GN Bullfrog; K060B Cane Beds, AZ & Hildale; K17JK-D Cane Beds, AZ/Hildale; K29CM Carbon County (rural); K30JN-D Carbon County (rural); K41GE Cedar City; K07JV Circleville; K33JD-D Circleville; K27KG-D Columbia, etc.; K4980 Columbia, etc.; K47HM Delta & Oak City; K48KS-D Delta, etc.; K23FT Duchesne; K13HH Enterprise; K42IN-D Enterprise; K15EM-D Escalante; K44EA Fillmore, etc.; K24FD-D Garfield (rural); K55KE-D Garfield (rural); K22FT-D Garfield County (rural); K36FW Garfield County (rural); K43DY-D Garfield County (rural); K36FV-D Hatch; K33FX Heber & Midway; K18CV Henrieville; K42HS-D Henrieville; K35GG Huntsville; K21GW Hurricane, Leeds, etc.; K15HT-D Hurricane, Leeds, Toquerville; K20DW-D Juab; K49AO-D Juab County (rural); K23DP Kanab; K46GD Laketown, etc.; K57JT-D Laketown, etc.; K46EO-D Long Valley Junction; K50GD-D Long Valley Junction; K19DV Manila & Dutch John; K09LZ Manila, etc.; K27HR-D Manté & Ephraim; K33FT-D Manté & Ephraim; K49JN-D Marysvale; K51JO-D Marysvale; K16BO-D Milford, etc.; K20GH-D Milford, etc.; K26JU-D Morgan; K27GA Morgan, etc.; K15GQ Orangeville; K46JK-D Orangeville; K22FX Orangeville, etc.; K45JN-D Orangeville, etc.; K07JW Panguitch; K34FN Panguitch; K41KA-D Panguitch; K25DL-D Park City; K18DF Price; K58IU-D Price; K22HX-D Randolph & Woodruff; K38GN Randolph & Woodruff; K36CB-D Richfield, etc.; K38HO Rockville & Springdale; K33JW-D Rockville/Springdale; K32FQ St. George, etc.; K34FS St. George, etc.; K47HB Summit County; K22DM Summit County (rural areas); K29EX Tabiona & Myton; K09XT Ticaboo; K63HM Tooele; K05CP Toquerville; K19HR-D Toquerville;

K40AH Torrey; K55KG-D Torrey; K31EL-D Tropic, etc.; K16DA Uintah County (rural); K33DO Vernal, etc.; K22IP-D Virgin; K25HB Virgin; K44JI-D Washington, etc.; K47AK Washington, etc.; K50KC-D Washington, etc.; K51GH Washington, etc..  
Wyoming: K15FR Evanston, etc.; K16HW-D Evanston, etc..

**ETV Stations:**

Utah: KUEN Ogden; KUES Richfield; KUED Salt Lake City; KUEW St. George.

**Radio Stations:**

Utah: KUER (FM)

**Other Holdings:**

Television holdings: Construction permit for Ch. 15 Price & application for Ch. 17 Vernal, UT..

**UNIVISION COMMUNICATIONS INC.**

5999 Center Dr  
Ste 4083  
Los Angeles, CA 90045  
Phone: 310-349-3600  
Web site: <http://www.univision.net>  
**Officers:**  
Joe Uva, Chief Executive Officer  
Cesar Conde, President  
Luis Fernandez, President, Univision Studios  
Peter Walker, President, Univision Local Media  
Andrew W. Hobson, Senior Executive Vice President, Chief Strategic & Financial Officer  
C. Douglas Kranwinkle, Executive Vice President & General Counsel  
Peter H. Lori, Assistant Treasurer & Assistant Secretary

**Branch Office:**

605 3rd Ave.  
12th Floor  
New York, NY 10158  
Phone: 212-455-5200

**Ownership:** Broadcast Media Partners Holdings Inc.; BMPI ownership; Broadcasting Media Partners Inc.. 100 % votes, 80% assets; Broadcasting Media Partners Shareholders, 20% assets; BMPI ownership; SCG Investments II LLC, 9.73% votes, 7.55% assets; TPG Umbrella V LP, 9.44% votes, 7.68% assets; Thomas H. Lee Equity Fund VI LP, 7.85% votes, 6.38% assets; Madison Dearborn Capital Partners V-A LP, 7.84% votes, 6.38% assets; Providence Equity Partners V (Umbrella US) LP, 7.3% votes, 5.94% assets; TPG Umbrella International V LP, 7.09% votes, 5.77% assets; Madison Dearborn Capital Partners IV LP, 7.05% votes, 5.74% assets; THL Equity Fund VI Investors (Univision) LP, 6.08% votes, 4.95% assets; TPG Umbrella IV LP, 6.03% votes, 4.91% assets; SCGI LLC ownership; HSAC Investments LP; HSACLP ownership; Haim Saban, 65.52%; Cheryl Saban, 34.48%; TPGUJLP, TPGUJLP & TPGUJLP ownership; David Bouderman, Chmn. & Pres.; James Couther, V.P.; THLEFVLP & THLEFVI (U)LP ownership; Thomas H. Lee Advisors LLC; THLALLC ownership; Todd M. Abbrecht; Charles A. Brizius; Anthony J. DiNovi; Thomas M. Hagerly; Scott L. Jaekel; Seth W. Lawry; Soren L. Oberg; Scott A. Schoen; Scott M. Sperling; Kerit R. Weldon, 10% votes, each; MDCPV-ALP & MDCPVLVLP ownership; Madison Dearborn Partners, Gen. Partner; MDP ownership; John A. Canning Jr., Chmn. & Chief Exec. Officer; Paul J. Finnegan, Co-Pres.; Samuel M. Menco, Co-Pres.; PEPV (UJUS)LP ownership; Providence Equity Partners V LLC, Gen. Partner; PEPVLLC ownership; Glenn M. Creamer; Jonathan M. Nelsen; Paul J. Salem, Managing Members.

Represented (legal): Pillsbury Winthrop Shaw Pittman LLP.

**LPTV Stations:**

Arizona: K16FB Globe; KDOS-LP Globe; KFPH-CA Phoenix; KTVW-CA Phoenix; K21GC

Safford; KZOL-LP Safford; K48GX Tucson; KFTU-CA Tucson; KUVE-CA Tucson.  
California: KABE-LP Bakersfield; KBTF-CA Bakersfield; KTFB-CA Bakersfield; KTFP-LP Fresno; KEXT-CA Modesto; KEZT-CA Sacramento; KTSB-CA Santa Maria; KDTV-CA Santa Rosa.

North Carolina: WTNC-LD Durham.  
Pennsylvania: WFFA-CA Philadelphia; WXTV-LP Philadelphia.

Texas: KTFD-CA Austin; K45DX Floresville; KUVN-CA Fort Worth; KNIC-CA San Antonio.

**Commercial TV Stations:**

Arizona: KFTU-DT Douglas; KFPH-TV Flagstaff; KUVE-DT Green Valley; KTVW-DT Phoenix.  
California: KUVI-DT Bakersfield; KFTV-DT Hanford; KMEX-DT Los Angeles; KUVS-DT Modesto; KFTR-DT Ontario; KTFE-DT Porterville; KDTV-TV San Francisco; KTFK-DT Stockton; KFSF-DT Vallejo.  
Colorado: KTFD-DT Boulder.  
Florida: WAMI-DT Hollywood; WOTF-DT Melbourne; WLTV-DT Miami; WFTT-DT Tampa.  
Georgia: WUVG-DT Athens.  
Illinois: WXFT-DT Aurora; WGBD-DT Joliet.  
Massachusetts: WUTF-DT Marlborough.  
New Jersey: WFUT-DT Newark; WXTV-DT Paterson; WUVP-DT Vineland.  
New Mexico: KTFQ-DT Albuquerque.  
New York: WFTY-DT Smithtown.  
North Carolina: WUVG-DT Fayetteville.  
Ohio: WQHS-DT Cleveland.  
Puerto Rico: WLII-DT Caguas; WSTE-DT Ponce; WSUR-DT Ponce.  
Texas: KFTH-DT Alvin; KNIC-DT Blanco; KUVN-DT Garland; KSTR-DT Irving; KAKW-DT Killeen; KXLN-DT Rosenberg; KWEX-DT San Antonio.

Utah: KUTH-DT Provo.  
Virginia: WFDC-DT Arlington.

**Radio Stations:**

Arizona: KKMR (FM) Arizona City, KQMR (FM) Globe, KHOT (FM) Paradise Valley, KOMR (FM) Sun City, KHOV (FM) Wickenburg  
California: KOND (FM) Clovis; KSCA (FM) Glendale; KRDA (FM) Hanford; KRCD (FM) Inglewood; KLVE (FM), KTNQ (FM) Los Angeles; KLLI (FM) North Fork; KVVV (FM) Santa Clara; KSQL (FM) Santa Cruz; KLVN (FM), KLQV (FM) San Diego; KSQL (FM) S Florida: WRTO-FM Goulds; WAMR-FM, WAQI (AM), WQBA (AM) Miami  
Illinois: WRTO (AM) Chicago, WPPN (FM) Des Plaines, WQJO (FM) Evanston, WVIV-FM Highland Park, WVXV (FM) Joliet  
Nevada: KRGT (FM) Indian Springs, KISF (FM) Las Vegas, KLSQ (AM) Whitney  
New Jersey: WCAA (FM) Newark  
New Mexico: KKRK (FM) Albuquerque; KIOT (FM) Los Lunas; KQBT (FM) Rio Rancho; KJFA (FM), KKSS (FM) Sante Fe  
New York: WQBU-FM Garden City, WADO (AM) New York  
Puerto Rico: WYEL (AM) Mayaguez, WUKQ-AM-FM Ponce, WKAQ-AM-FM San Juan  
Texas: KDXX (FM) Benbrook; KPTI (FM) Crystal Beach; KFZO (FM) Denton; KAMA (AM), KBNA (FM), KQBU (AM) El Paso; KFLC (AM), KLNO (FM) Fort Worth; KOVE-FM Galveston; KINV (FM) Georgetown; KBQT (FM), KGBT-AM-FM Harlingen; KLAT (AM),

**UPPER BEAR RIVER TV SERVICE**

PO Box 1947  
Evanston, WY 82931  
**LPTV Stations:**  
Wyoming: K08HB Carter; K09JL Upper Bear Valley, etc.; K11JQ Upper Bear Valley, etc..

**UPPER COLUMBIA MEDIA ASSN.**

PO Box 19039  
Spokane, WA 99219  
Phone: 509-747-1999  
Officer:

Max Torkelsen II, President  
**LPTV Stations:**  
Washington: K49EV Clarkston.

**UPPER GREEN TV SYSTEM**

PO Box 98  
Big Piney, WY 83113-0098  
Phone: 307-276-3486  
E-mail: [eddie@tribcsp.com](mailto:eddie@tribcsp.com)  
Officer:  
Jane Wardell, Chairman  
**LPTV Stations:**  
Wyoming: K07HM Big Piney, etc.; K10HO Big Piney, etc.; K12AH Big Piney, etc..

**UPPER GULF COAST LLC**

1106 Concho Dr.  
Corpus Christi, TX 78407  
Phone: 361-289-0125  
**LPTV Stations:**  
Alabama: WRBM-LP Prichard.  
Florida: WRBD-LP Pensacola.

**V-1 PRODUCTIONS INC.**

1082 12th St  
Vero Beach, FL 32960  
Phone: 772-978-0023  
Fax: 772-978-0053  
Officers:  
Jose Guerra, President & General Manager  
Maria Guerra, Vice President & Station Manager  
Patricia Davis, Assistant General Manager  
**LPTV Stations:**  
Florida: WWCI-CA Vero Beach.

**VAIL ASSOCIATES INC. DBA TV 8**

PO Box 7  
Vail, CO 81658  
Phone: 970-479-4688  
Web site: <http://tv8vail.com>  
Officer:  
William A. Jensen, Senior Vice President  
**LPTV Stations:**  
Colorado: K45IE Vail.

**CITY OF VALE**

252 B St W  
Vale, OR 97918  
Phone: 541-473-3133  
Officer:  
David R Demayo, City Manager  
**LPTV Stations:**  
Oregon: K11MK Vale.

**VALLEY COUNTY TV DISTRICT NO. 1**

PO Box 2  
501 Court Sq  
Glasgow, MT 59230  
Phone: 406-367-9353  
Officers:  
George Kolstad, Chairman  
Terry Lightizer, Director  
**LPTV Stations:**  
Montana: K51BA Fort Peck; K14AR Glasgow; K16AZ Glasgow; K18BN Glasgow; K39GF Glasgow; K45CH Glasgow; K07JG Glasgow, etc.; K09HY King Springs, etc.; K11IA King Springs, etc.; K13IB King Springs, etc.; K57AJ Tampico; K69DN Tampico, etc.; K41BT Valley County; K43CQ Valley County; K47CY Valley County; K49CF Valley County.

**VALLEY METRO RECREATION DISTRICT**

18400 Hwy 350  
Trinidad, CO 81082  
Phone: 719-845-1315  
Represented (legal): Garvey Schubert Barer.



## LPTV Stations:

Colorado: K03DO Hoehne; K07HK Hoehne; K09HU Hoehne; K17IG-D Hoehne; K19HC-D Hoehne.

## VALLEY PUBLIC TELEVISION INC.

1544 Van Ness Ave.

Fresno, CA 93721

Phone: 559-266-1800

Fax: 559-443-5433

Officers:

Armen D. Bacon, Chairman

Michael A. Carpenter, Vice Chairman & Chief Financial Officer

Colin Dougherty, Chief Executive Officer

Jo Ann Ross, Secretary

Represented (legal): Fletcher, Heald & Hildreth PLC.

## LPTV Stations:

California: K18HD-D Bakersfield.

## ETV Stations:

California: KVPT Fresno.

## VALLEY TV COOPERATIVE INC.

PO Box 151

Moorefield, WV 26836-0151

Phone: 304-538-6033

Officer:

Robert L. Moran, President

## LPTV Stations:

West Virginia: W22CV Moorefield; W40AS Moorefield; W46BR Moorefield; W50BD Moorefield; W54BG Moorefield.

## VCY AMERICA INC.

3434 W Kilbourn Ave

Milwaukee, WI 53208

Phone: 414-935-3000

Fax: 414-935-3015

E-mail: vce@vcyamerica.org

Web site: <http://vcyamerica.org>

Officers:

Dr. Randall Melchert, President

Victor C. Eliason, Vice President

Ownership: Non-profit organization.

## LPTV Stations:

Wisconsin: W04CW Tigerton, etc..

## Commercial TV Stations:

Wisconsin: WVCY-TV Milwaukee.

## Radio Stations:

Kansas: KVCY (FM) Fort Scott, KCVS (FM) Salina

Michigan: WVCM (FM) Iron Mountain

Ohio: WJIC (FM) Zanesville

South Dakota: KVCF (FM) Freeman, KVFL (FM) Pierre, KVCX (FM) Gregory

Wisconsin: WVCF (FM) Eau Claire, WVFL (FM) Fond du Lac, WVCY (AM) Oshkosh, WWCX (FM) Tomah, WVRN (FM) Wittenberg

## LAMAR VEASEY

7314 Butterball Way

Sacramento, CA 95842-4342

Phone: 916-501-7787

## LPTV Stations:

Kansas: KSPJ-LP Pittsburg.

Utah: KUTG-LP St. George.

## VENTANA TELEVISION INC.

One HSN Dr

St Petersburg, FL 93108

Phone: 727-872-4210

E-mail: susan.miller@hsn.net

Ownership: HSN Inc., controlling interest; Interval Leisure Group Inc.; Ticketmaster; Tree.com Inc..

Represented (legal): Hogan Lovells.

## LPTV Stations:

Alabama: W34BI Birmingham; W30BX Mobile.

Arizona: K21CX Tucson.

Florida: W54CS Jacksonville; W19CO-D Pensacola; W40CU-D St. Petersburg.

Georgia: W23DN Atlanta.

Illinois: W32CM Champaign; W39BH Champaign; W33AY Springfield.

Iowa: K41DD Des Moines.

Kansas: K15DD Wichita.

Louisiana: K47JO New Orleans; K47HO Shreveport.

Minnesota: K43HB Minneapolis.

Missouri: K45IO Kansas City; K38HD St. Louis.

Ohio: W43BZ Columbus; W38DH Toledo.

Oklahoma: K39CW Tulsa.

Tennessee: W40CM Knoxville.

Texas: K25FW Corsicana.

Virginia: W14DC Portsmouth; W44CL Roanoke.

Washington: K43GZ Spokane.

West Virginia: W14CU Huntington.

## VENTURE MEDIA GROUP LLC

PO Box 1507

Stillwater, OK 74076

Ownership: Trace Morgan, Chmn.

## LPTV Stations:

Oklahoma: KWEM-LP Stillwater.

## VENTURE TECHNOLOGIES GROUP LLC

5670 Wilshire Blvd

Ste 1300

Los Angeles, CA 90036

Phone: 323-965-5400

Fax: 323-965-5411

Officer:

Lawrence J. Rogow, Manager

Ownership: Lawrence H Rogow, 50%; Garry A Spire, 35%; Paul H Koplun, 15%.

Represented (legal): Fleischman & Harding LLP.

## LPTV Stations:

California: KRMV-LP Banning; KRVD-LP Banning; KILA-LP Cherry Valley; KEFM-LP Chico; KSGO-LP Chico; KBKF-LP Glen Arbor; KSCZ-LP Greenfield; KHTV-LP Los Angeles; KNET-CA Los Angeles; KNLA-LP Los Angeles; KSFV-CA Los Angeles; KMRZ-LP Moreno Valley; KFMD-LP Redding.

Connecticut: WHCT-LP Hartford & New Haven.

Illinois: WCHU-LP Chicago; WLFM-LP Chicago.

Indiana: W27CT Columbia.

Iowa: WBQD-LP Davenport; KSXC-LP South Sioux City.

New Jersey: WASA-LD Port Jervis.

New York: WNYA-CA Albany; W20CM Port Jervis; W26DB Port Jervis; W34DI Port Jervis; W46DQ Port Jervis; W49DK Port Jervis; W52DW Port Jervis; W59EA Port Jervis.

Pennsylvania: WBPA-LP Pittsburgh.

Texas: KFQI-LP Lubbock; KFMP-LP Lubbock.

Commercial TV Stations:

California: KBBC-TV Bishop.

Illinois: WAQE Peoria.

Massachusetts: WNYA Pittsfield.

Michigan: WHTV Jackson.

Washington: KBCB Bellingham.

## VERDI TV TAX DISTRICT

PO Box 221

Verdi, NV 89439

Phone: 775-345-0202

E-mail: [verditvdistric@sbcbglobal.net](mailto:verditvdistric@sbcbglobal.net)

## LPTV Stations:

Nevada: K30HY-D Verdi/Mogul.

## VERMONT ETV INC.

88 Ethan Allen Ave.

Colchester, VT 05446-3129

Phone: 802-655-4800

Officers:

Helen Riehle, Chairman

John E. King, President & Chief Executive Officer

Lee Ann Lee, Vice President, Marketing & Development

Kelly Luoma, Vice President, Programming

Wayne Rosberg, Vice President, Engineering

Don Harvey, Vice President, Production

Andrea Bergeron, Vice President, Finance & Administration

Ownership: Non-profit corporation.

Represented (legal): Covington & Burling.

## LPTV Stations:

Vermont: W36AX Manchester, etc.; W53AS Pownal, etc..

## ETV Stations:

Vermont: WETK Burlington; WVER Rutland; WVTB St. Johnsbury; WVTA Windsor.

## VERNON VAN WINKLE

890 S. Higley Dr.

Pahrump, NV 89048

Phone: 775-727-9400

Fax: 775-727-8750

## LPTV Stations:

Nevada: KPVM-LP Pahrump.

## V.I. CHRISTIAN MINISTRIES INC.

105 Bolongo Bay

St. Thomas, VI 802

Phone: 304-774-4904

E-mail: [info@vichristianministries.org](mailto:info@vichristianministries.org)

Web site: <http://www.vichristianministries.org>

Officer:

Adelle Brown, President

Ownership: Adelle Brown; Audain Brown.

## LPTV Stations:

Virgin Islands: WMNS-LP Charlotte Amalie.

## VICTOR VALLEY PUBLIC TRANSLATOR INC.

PO Box 401055

Hesperia, CA 92340

Phones: 760-693-1285; 760-244-1007

E-mail: [Isihock@yahoo.com](mailto:Isihock@yahoo.com)

## LPTV Stations:

California: K21AC Victorville, etc.; K25AD Victorville, etc.; K27AE Victorville, etc.; K31AD Victorville, etc.; K51AN Victorville, etc..

## VICTORY CENTER INC.

5th & Quinn

PO Box 14

Guymon, OK 73952

Phone: 405-338-5616

Fax: 405-338-2575

Officer:

Charles Mendenhall, President

Ownership: Non-profit corp.--Guymon, OK.

## LPTV Stations:

Oklahoma: K25EG Balko; K53BE Guymon.

## VICTORY CHRISTIAN CENTER INC.

PO Box 16408

Charlotte, NC 28224

Phone: 704-393-1540

Fax: 704-393-1527

Officers:

Robyn Gool, President

Wayne Hammond, Chief Executive Officer

## LPTV Stations:

North Carolina: WGTB-LP Charlotte.

## Radio Stations:

North Carolina: WOGR (AM) Charlotte, WGAS (AM) South Gastonia

## VICTORY COMMUNICATIONS INC.

PO Box 177

Centerton, AR 72719

Phone: 479-795-4057

Officers:

Edward E. Hollowell, Chairman

Bryan Holland, President

Nancy H. Duke, Secretary

Bruce W. Johnson, Treasurer

Ownership: Non-profit corp.--Centerton, AR.

## LPTV Stations:

Arkansas: K45EI Bentonville & Rogers.

## VICTORY TRAINING SCHOOL CORP.

968 W City Dam Rd

Keavy, KY 40737

Phone: 606-528-4671

Fax: 606-528-8704

E-mail: [vwct@adelphia.net](mailto:vwct@adelphia.net)

Officer:

Brenda K Gross, President

Ownership: Brenda K Gross; Kenneth Gross; Matthew D Johnson; Chastity L Swafford, 25% votes each.

Represented (legal): Fletcher, Heald & Hildreth PLC.

## LPTV Stations:

Kentucky: WVTN-LP Corbin.

## THE VIDEOHOUSE INC.

975 Greentree Rd.

Pittsburgh, PA 15220

Phone: 412-921-7577

Fax: 412-921-6937

Web site: <http://www.thevideohouse.com>

Ownership: Ronald J Bruno, Pres..

## LPTV Stations:

Pennsylvania: W61CC Pittsburgh.

## VIDEO VOICE INC.

123 E. 54th St.

Suite 5G

New York, NY 10022-4506

Phone: 212-935-4613

Officers:

Gregory F. Schimizzi, Chairman & Chief Operating Officer

Ernest J. Schimizzi, President, Chief Executive & Financial Officer

Represented (legal): Cohn & Marks LLP.

## LPTV Stations:

New York: WVVH-CA Southampton.

## VIRGIN ISLANDS PUBLIC TELEVISION SYSTEM

PO Box 7879

Charlotte Amalie, VI 801

Phone: 340-774-6255

E-mail: [ydelaubanque@wtjtv.org](mailto:ydelaubanque@wtjtv.org)

Web site: <http://www.wtjtv.org>

## LPTV Stations:

Virgin Islands: W05AW Christiansted.

## ETV Stations:

Virgin Islands: WTJX-TV Charlotte Amalie.

## VIRGIN ISLANDS TELECOMMUNICATIONS VENTURES LLC

2099 Pennsylvania Ave NW, Ste 1000

c/o Holland & Knight LLP

Washington, DC 20006

Phone: 202-457-7040

E-mail: [cnaftali@hklaw.com](mailto:cnaftali@hklaw.com)

## LPTV Stations:

Virgin Islands: WBIV-LP Charlotte Amalie.

## VISION BROADCASTING NETWORK INC.

1017 New York Ave.

Alamogordo, NM 88310

Phone: 505-437-1919  
 Fax: 505-437-5353  
 Officers:  
 Bill Oechsner, President  
 Jim Fomey, Vice President  
 Jack Brock, Chief Financial Officer  
**LPTV Stations:**  
 New Mexico: K63GU Alamogordo; KVBA-LP Alamogordo; K12MP Timberon.

**VISION COMMUNICATIONS LLC (NEW YORK)**

33 E Market St  
 Corning, NY 14830  
 Phone: 607-937-5000  
 E-mail: bchristian@wydctv.com  
 Ownership: William Christian, Pres., 20% equity; 100% votes.  
 Represented (legal): Drinker Biddle.  
**LPTV Stations:**  
 New York: W41DB Corning; WJKP-LP Corning.

**VISION 3 BROADCASTING INC.**

Suite 200  
 1300 Putney Rd.  
 Brattleboro, VT 05301-9063  
 Phone: 802-258-2200  
 E-mail: danwvbk@comcast.net  
 Officer:  
 Daniel N Carbonara, President  
**LPTV Stations:**  
 New Hampshire: WVBQ-LP Charlestown, etc.  
 Vermont: WVBK-CA Manchester.

**B. N. VISWANATH**

8696 Palermo St.  
 Holliswood, NY 11423  
 Phone: 718-479-9411  
**LPTV Stations:**  
 Virginia: W30BV Norfolk.

**DEEPAK VISWANATH**

PO Box 286  
 East Elmhurst, NY 11369  
 Phone: 718-774-6869  
 E-mail: deepakv@itvgold.com  
**LPTV Stations:**  
 Florida: W35BN Tallahassee.  
 Vermont: W51CB Burlington.  
**Other Holdings:**  
 Program source: The Indian Channel.

**DILIP B. VISWANATH**

8694 Palermo St.  
 Holliswood, NY 11423  
 Phone: 718-479-9411  
 E-mail: bnvitv@yahoo.com  
**LPTV Stations:**  
 Texas: KLEG-LP Dallas.

**WABASH COMMUNICATIONS INC.**

606 Market St.  
 Mount Carmel, IL 62863  
 Phone: 618-262-4102  
 Fax: 618-262-4103  
 E-mail: wsjd@midwest.net  
 Officers:  
 Kevin C. Williams, President  
 Michael S. Bever, Chief Executive Officer  
 Scott R. McCallen, Chief Operating Officer  
**LPTV Stations:**  
 Illinois: WCJT-LP Mount Carmel.  
**Radio Stations:**  
 Illinois: WVCM (AM) Mount Carmel

**WAGON MOUND TV CLUB**

PO Box 11  
 Wagon Mound, NM 87752

**LPTV Stations:**  
 New Mexico: K09CR Wagon Mound; K11MD Wagon Mound.

**WAITT BROADCASTING INC.**

1125 S 103rd St  
 Ste 425  
 Omaha, NE 68124  
 Phone: 402-697-8000  
 Officers:  
 Norman W. Waitt Jr., Chairman  
 Steven W. Seline, Vice Chairman  
 Michael J. Delich, President  
 Ownership: Norman W. Waitt Jr..

**LPTV Stations:**  
 Iowa: K55FL Spencer; K40CO Storm Lake.  
 Nebraska: K35FM Norfolk.

**Commercial TV Stations:**  
 Iowa: KMEG Sioux City.

**Radio Stations:**  
 Iowa: KQKQ-FM Council Bluffs  
 Nebraska: KYDZ (AM), KOZN (AM) Bellevue; KBLR-FM Blair; K000 (AM) Lincoln; KKAR (AM) Omaha; KOIL (AM) Plattsmouth

**WALKER RIVER PAIUTE TRIBE**

PO Box 217  
 Schurz, NV 89427  
 Phone: 775-773-2002  
 Fax: 775-773-2585  
 Officers:  
 Harold Miller, Chairman  
 Anita M. Collins, Chief Executive Officer  
 LeRoy Hicks, Vice President  
 Patricia Hicks, Secretary  
 Lou Lockwood, Treasurer  
 Janet Thom, Chief Financial Officer

**LPTV Stations:**  
 Nevada: K32CQ Schurz; K36FF Schurz; K39FA Schurz; K46CC Schurz; K58CY Schurz.

**WASATCH COUNTY**

25 N. Main  
 Heber City, UT 84032  
 Phone: 435-654-3211  
 E-mail: kberg@co.wasatch.ut.us

**LPTV Stations:**  
 Utah: K35EW Heber; K18GV Heber & Midway; K26IK-D Heber & Midway; K27GC Heber & Midway; K31FP Heber & Midway; K40JG-D Heber & Midway; K29IL-D Heber City, etc.; K39HS Heber/Midway; K44IQ-D Heber/Midway; K46JD-D Heber/Midway.

**WASHBURN U.**

1700 SW College Ave  
 Topeka, KS 66621  
 Phone: 785-670-1111  
 Fax: 785-231-1112  
 E-mail: kevin.goodman@washburn.edu  
 Officers:  
 Nancy Paul, Chairman, Board of Regents  
 Maggie Warren, Vice Chairman, Board of Regents  
 Ownership: Municipal university, directed by board of 9 regents.

**LPTV Stations:**  
 Kansas: K30AL-D Iola.

**ETV Stations:**  
 Kansas: KTWU Topeka.

**BILLY RAY WASHINGTON**

1214 W Golden Rd  
 PO Box 366  
 Tifton, GA 31794  
 Phone: 229-386-8642

**LPTV Stations:**  
 Georgia: W62DE Tifton.

**BOARD OF WASHINGTON COUNTY COMMISSIONERS**

Washington County Courthouse  
 150 Ash Ave  
 Akron, CO 80720-1510  
 Phone: 970-345-2701  
 E-mail: llybourn@co.washington.co.us  
 Officer:  
 Lea Ann Laybourn, Chairman

**LPTV Stations:**  
 Colorado: K33FI Akron; K35FI Akron; K39KL-D Akron; K41EV Akron; K43FS Akron; K47FT-D Anton; K49EX-D Anton; K45FD Anton & Washington County (rural SW); K55IB Anton & Washington County (rural SW).

**WASHINGTON STATE U.**

Murrow Communications Center  
 PO Box 642530  
 Pullman, WA 99164-2530  
 Phones: 509-335-6588; 509-335-6547  
 Fax: 509-335-3772  
 E-mail: dahmen@wsu.edu  
 Officer:  
 Kenneth Alhadeff, President, Board of Regents

Branch Office:  
 2710 University Dr.  
 Richland, WA 99352-1671  
 Phone: 509-372-7000

Ownership: Public educational institution.  
 Represented (legal): Dow Lohnes PLLC.

**LPTV Stations:**  
 Idaho: K15CH Lewiston.

**ETV Stations:**  
 Washington: KWSU-TV Pullman; KTNW Richland.

**Radio Stations:**  
 Idaho: KWSU (AM) Moscow  
 Washington: KRFA-FM Pullman, KFAE-FM Richland

**Other Holdings:**  
 Washington Higher Education Telecommunication System, statewide interactive instructional video system.

**WASHOE COUNTY TV TAX DISTRICT**

PO Box 221  
 Verdi, NV 89439  
 Phone: 775-345-0202  
**LPTV Stations:**  
 Nevada: K10GP Verdi; K33ER Verdi; K24IB-D Verdi/Mogul; K51DJ-D Verdi/Mogul.

**WATCHMEN BROADCASTING PRODUCTIONS INTERNATIONAL INC.**

PO Box 3618  
 Augusta, GA 30914  
 Phone: 803-278-3618  
 Web site: http://www.watchmenbroadcasting.com  
 Officer:  
 Dorothy Spaulding, President  
 Represented (legal): Hardy, Carey, Chautin & Balkin LLP.  
**LPTV Stations:**  
 Georgia: WBPI-CD Augusta.

**WATCHTV INC.**

1628 NW Everett St  
 Portland, OR 97209  
 Phone: 503-241-2411  
 Fax: 503-226-3557  
 E-mail: watchtvmail@comcast.net

Ownership: Gregory J Herman, President.  
**LPTV Stations:**  
 Oregon: K39EF Ashland; K28FP Astoria; KABH-CA Bend; K49DM-D Coos Bay; KORY-CA Eugene; K20DT Grants Pass; K39DP Klamath Falls; K28GG Medford; KOXO-CA Newberg; KKEI-CA Portland; KORK-CA Portland; KORK-LD Portland; K25GA Redmond, etc.; K25FG Roseburg; KORS-CA Salem.  
 Washington: KOXI-CA Camas.

**WATERMAN BROADCASTING CORP.**

3719 Central Ave  
 PO Box 7578  
 Fort Myers, FL 33911-7578  
 Phone: 239-939-6216  
 Fax: 941-936-7771  
 Web site: http://water.net/  
 Officers:  
 Bernard E. Waterman, President  
 Steven H. Pontius, Executive Vice President  
 Edith B. Waterman, Secretary-Treasurer

Ownership: The Bernard E Waterman Trust (Dated October 27, 2009), Bernard E. Waterman, sole trustee, 90%; The Edith B Waterman Trust (Dated October 27, 2009), Edith B Waterman sole trustee, 10%.

Represented (legal): Cohn & Marks LLP.

**LPTV Stations:**  
 Virginia: W31CE Bridgewater et al.; W28BF Harrisonburg.

**Commercial TV Stations:**  
 Florida: WBBH-TV Fort Myers.  
 Virginia: WVIR-TV Charlottesville.

**WATERS & BROCK COMMUNICATIONS INC.**

PO Box 1826  
 Smithfield, NC 27577  
 Phone: 919-965-5328  
 Officer:  
 Sarah Waters, Secretary  
 Ownership: Gerald Waters.  
**LPTV Stations:**  
 North Carolina: WARZ-LP Smithfield/Selma.

**VERNON WATSON**

3101 North R St.  
 6582 Oakcliff Rd  
 Pensacola, FL 32505-5101  
 Phone: 850-433-1210  
 Fax: 850-433-2537  
 Represented (legal): Louis F. Ray Jr.  
**LPTV Stations:**  
 Florida: WBQP-CA Pensacola.

**WAUBONSEE COMMUNITY COLLEGE**

6213 Middleton Springs Dr.  
 Communications Technology Inc.  
 Middleton, WI 53562  
 Web site: http://www.waubonsee.edu  
**LPTV Stations:**  
 Illinois: W40CN Sugar Grove.

**WAUKESHA TOWER ASSOC.**

11950 W. Lake Park Dr.  
 Milwaukee, WI 53224  
 Phone: 414-359-1800  
 Fax: 414-359-9075  
 Ownership: Robert J Von Bereghy; Martin T Franke; Maurice S Meyers.  
**LPTV Stations:**  
 Wisconsin: WTAS-LP Waukesha.

**WAYNE COUNTY**

18 S. Main  
 Loa, UT 84747  
 Phone: 435-836-2765  
 Web site: http://www.waynecountyutah.org



**LPTV Stations:**

Utah: K34GN Bicknell & Teasdale; K45JO-D Bicknell & Teasdale; K42AE Bicknell, etc.; K54JV-D Bicknell, etc.; K09LV Caineville; K11LZ Caineville; K13MQ Caineville; K45JR-D Caineville; K47KP-D Caineville; K49JM-D Caineville; K08HZ Capital Reef National Park (Fruita); K10IV Capital Reef National Park (Fruita); K12JH Capital Reef National Park (Fruita); K16HC-D Capitol Reef National Park; K20Y-D Capitol Reef National Park; K12PX Fremont; K15GI-D Fremont; K17FQ-D Fremont; K19GO-D Fremont; K21ID-D Fremont; K07KM Hanksville; K09LC Hanksville; K11LJ Hanksville; K13LS Hanksville; K46FU-D Hanksville; K48GR-D Hanksville; K50FZ-D Hanksville; K51KV-D Hanksville; K03AU Loa, etc.; K06BS Loa, etc.; K07CT Loa, etc.; K23II-D Loa, etc.; K25JF-D Loa, etc.; K27IX-D Loa, etc.; K02BO Teasdale & Torrey; K04BN Teasdale & Torrey; K05BG Teasdale & Torrey; K39IV-D Teasdale & Torrey; K43KI-D Teasdale & Torrey; K36DL Teasdale, etc.; K53JG-D Teasdale, etc.; K41JZ-D Wayne County.

**WBGT LLC**

33 E. Market St.  
 Corning, NY 14830  
 Phone: 607-937-5000  
 Web site: <http://www.wbgttv.com>  
 Ownership: Vision Communications LLC (New York); VCLLC ownership.; William Christian, Pres., 20% equity; 100% votes.  
 Represented (legal): Drinker Biddle.  
**LPTV Stations:**  
 New York: WBGT-CA Rochester; W26BZ Victor.

**WEAVERVILLE TRANSLATOR CORP.**

PO Box 1269  
 Weaverville, CA 96093-1269  
 Phone: 530-623-4607  
 E-mail: [r.laudahl@snowcrest.net](mailto:r.laudahl@snowcrest.net)  
 Officer:  
 Richard Laudahl, Chairman  
**LPTV Stations:**  
 California: K04DD-D Weaverville; K05CF-D Weaverville.

**WEBER COUNTY, OGDEN VALLEY RECREATION/TRANSMISSION SPECIAL SERVICES DISTRICT**

PO Box 336  
 Eden, UT 84310  
 Phone: 801-745-4202  
 E-mail: [revanscoyk@aol.com](mailto:revanscoyk@aol.com)  
 Officers:

Keith Anderson, Chairman  
 Kay Richins, Secretary

**LPTV Stations:**

Utah: K32HD Huntsville; K45JC Huntsville; K47KE Huntsville; K51JC Huntsville; K10DT Huntsville, etc.; K17IP-D Huntsville, etc.; K23IC-D Huntsville, etc.; K25IX-D Huntsville, etc.; K39IS-D Huntsville, etc.; K28JK-D Huntsville/Liberty.

**WEIGEL BROADCASTING CO.**

26 N Halsted St  
 Chicago, IL 60661  
 Phone: 312-705-2600  
 Fax: 312-705-2656  
 Officers:  
 Howard Shapiro, Chairman  
 Norman H. Shapiro, President & Secretary-Treasurer  
 Neal Sabin, Executive Vice President  
 William J. Lyall, Controller  
 Ownership: Howard Shapiro, 48% votes; Norman H. Shapiro, 17% votes; Fred Bishop, trustee, 29% votes.

Represented (legal): Cohn & Marks LLP.

**LPTV Stations:**

Illinois: WMEU-CA Chicago; WWME-CA Chicago; WWME-LD Chicago; WFBN-LP Rockford.  
 Indiana: WCWW-LD South Bend; WCWW-LP South Bend; WMYS-LD South Bend; WMYS-LP South Bend.  
 Wisconsin: WMLW-CA Milwaukee; WMLW-LD Milwaukee; WYTU-LD Milwaukee; WYTU-LP Milwaukee.  
**Commercial TV Stations:**  
 Illinois: WCIU-TV Chicago.  
 Wisconsin: WDJT-TV Milwaukee; WBME-TV Racine.

**MARTIN WEISS**

3460 Torrance Blvd.  
 Suite 100  
 Torrance, CA 90503  
 Phone: 310-373-9647  
**LPTV Stations:**  
 New York: W46DY Utica.  
 Texas: K54JQ Big Spring; K22IZ Midland.

**RANDALL A. WEISS**

406 Copeland Dr  
 Cedar Hill, TX 75104  
 Phone: 972-291-3750  
 E-mail: [randy@crosstalk.org](mailto:randy@crosstalk.org)  
**LPTV Stations:**  
 California: KMSX-LD Sacramento.  
 Florida: WCTU-LD Panama City.

**DAVID WELCH**

5917 N. Isabell  
 Peoria, IL 61614  
 Phone: 309-655-5418  
**LPTV Stations:**  
 New York: W14BU Massena.

**WELLSPRINGS BEAUMONT TV INC.**

PO Box 7519  
 Santa Monica, CA 90406  
 Phone: 409-813-1000  
 Officer:  
 Gershon Haston, Manager  
**LPTV Stations:**  
 Ohio: WAKN-LP Akron.

**WELLSPRINGS TELEVISION NETWORK INC.**

1280 Bowie St.  
 Beaumont, TX 77701  
 Phone: 409-813-1000  
**LPTV Stations:**  
 Oklahoma: KOKM-LP Stillwater.

**WELLTON-MOHAWK IRRIGATION & DRAINAGE DISTRICT**

30570 Wellton-Mohawk Dr  
 Wellton, AZ 85356  
 Phone: 928-785-3351  
 Fax: 928-785-3389  
 Web site: <http://www.wellton-mohawk.org>  
**LPTV Stations:**  
 Arizona: K49BX Martinez Lake; K61AX Wellton-Mohawk; K63AV Wellton-Mohawk; K65BB Wellton-Mohawk; K67BI Wellton-Mohawk.

**WENDOVER CITY**

100 S. 9th St.  
 Wendover, UT 84083  
 Phone: 435-665-2523  
 Officer:  
 Glen Wadsworth, City Administrator

**LPTV Stations:**

Utah: K08EI Wendover; K10ES Wendover; K12EB Wendover; K15GZ Wendover.

**WEST CENTRAL ILLINOIS EDUCATIONAL TELECOMMUNICATIONS CORP.**

PO Box 6248  
 WMEC/WQEC/WSEC  
 Springfield, IL 62708  
 Phone: 217-483-7887  
 Fax: 217-483-1112  
 Officers:  
 Robert Weirather, Chairman  
 Keith Bradbury, Vice Chairman  
 Lea Hudson, 2nd Vice Chairman  
 Robert Fluent, 3rd Vice Chairman  
 Jerold Gruebel, President & Chief Executive Officer  
 Richard Liebig, Secretary  
 Elwin Basquin, Treasurer  
 Carol Posegate, Assistant Secretary  
 Ownership: Non-profit organization.  
 Represented (legal): Dow Lohnes PLLC.

**LPTV Stations:**

Illinois: W08DP Springfield.

**ETV Stations:**

Illinois: WSEC Jacksonville; WMEC Macomb; WQEC Quincy.

**WEST CENTRAL MINNESOTA ETV CORP.**

120 W. Schlieman  
 Appleton, MN 56208  
 Phone: 320-289-2622  
 Fax: 320-289-2634  
 E-mail: [yourtv@pioneer.org](mailto:yourtv@pioneer.org)  
 Web site: <http://www.pioneer.org>  
 Officers:  
 Craig Wilkening, Chairman  
 Ray Millett, 1st Vice Chairman  
 Loy J. Woelber, 2nd Vice Chairman  
 Glen Cerny, President  
 Rebecca Webb, Secretary-Treasurer  
 Ownership: Non-profit corp.--Appleton, MN.  
**LPTV Stations:**  
 Minnesota: K49FA Fergus Falls.  
**ETV Stations:**  
 Minnesota: KWCM-TV Appleton; KSMN Worthington.

**WESTERN BROADCASTING CORP. OF PUERTO RICO**

PO Box 1200  
 Mayaguez, PR 709  
 Phone: 787-833-1200  
 Fax: 787-831-6330  
 Officers:  
 Irwin Young, Chairman & Chief Executive Officer  
 Luis A. Morales, Chief Operating Officer & Marketing Director  
 Linda Young, Chief Financial Officer

**Branch Office:**

Road 111, Km. 0.7  
 Aguadilla, PR 00605  
 Ownership: Du Art Film Labs inc., 63%; Jose A Bechara, 11%; Dennis Bechara, 11%; Eileen Bechara, 11%; Maria Morales, 2%; Alfonso Gimenez, 2%. Jose A. Bechara owns WKJB-AM-FM, Mayaguez.

Represented (legal): O'Neill & Borges.

**LPTV Stations:**

Puerto Rico: W34CI Mayaguez, etc..

**Commercial TV Stations:**

Puerto Rico: WOLE-OT Aguadilla.

**WESTERN NEW YORK PUBLIC BROADCASTING ASSOCIATION**

PO Box 1263  
 Horizons Plaza  
 Buffalo, NY 14240  
 Phone: 716-845-7000  
 Web site: <http://www.wned.org>  
 Officers:  
 Mary Ann Lauricella, Chairman  
 Donald Boswell, President & Chief Executive Officer  
**LPTV Stations:**  
 New York: W59AH Allentown, etc.; W65AJ Angelica, etc..

**ETV Stations:**

New York: WNED-TV Buffalo.

**Radio Stations:**

New York: WNED-AM-FM

**WESTERN FAMILY TELEVISION INC.**

PO Box 4218  
 Helena, MT 59604-4218  
 Phone: 406-442-2655  
 Officer:  
 Roger Lonnquist, President  
 Ownership: Roger Lonnquist, 34% votes; Janice Lonnquist, 33%; Verdel Lonnquist, 33%.  
**LPTV Stations:**  
 Kansas: KJCA-LP Chanute; KJCJ-LP Pittsburg.  
 Maine: WCKD-LP Bangor.  
 Montana: K48IQ Billings; KJXC-LP Bozeman; KJJC-LP Helena.  
 Wisconsin: W58DQ La Crosse.  
 Wyoming: KSWY-LP Sheridan.

**WESTERN ILLINOIS UNIVERSITY**

One University Cir  
 Macomb, IL 61455  
 Phone: 309-298-1873  
 E-mail: [a-goldfarb@wiu.edu](mailto:a-goldfarb@wiu.edu)  
 Web site: <http://www.wiu.edu>  
 Officer:  
 Alvin Goldfarb, President  
 Ownership: Steven L Nelson, Chairman; J Michael Houston, Vice Chairman; Donald W Griffin, Secretary; Carolyn Ehler Fuller; William L Epperly; D'Angelo Taylor, Board of Trustees.

Represented (legal): Cohn & Marks LLP.

**LPTV Stations:**

Illinois: W48CK Sterling.

**ETV Stations:**

Illinois: WQPT-TV Moline.

**WESTERN KANE COUNTY SPECIAL SERVICE DISTRICT NO. 1**

28 N. Main  
 Kanab, UT 84741  
 Phone: 435-527-3566  
**LPTV Stations:**  
 Arizona: K15DX Fredonia, etc..  
 Utah: K09NV Alton; K110C Alton; K13OR Alton; K21IH-D Alton; K25KN-D Alton; K29JA-D Alton; K31KP-D Alton; K34FO-D Alton; K02BI Kanab; K05AX Kanab; K07ES Kanab; K10ME Kanab; K18DN Kanab; K20EC Kanab; K24II-D Kanab; K27JV-D Kanab; K28IT Kanab; K32DC Kanab; K40JM-D Kanab; K03CX Long Valley Junction; K06FM Long Valley Junction; K41LC-D Long Valley Junction; K42IW-D Long Valley Junction; K48EK-D Long Valley Junction; K02EN Orderville; K04EK Orderville; K05DU Orderville; K15IA-D Orderville; K16BT-D Orderville; K17JC-D Orderville; K18ET-D Orderville; K27KH-D Orderville; K33JB-D Orderville; K43MB-D Orderville; K44FU-D

Orderville; K47MF-D Orderville; K49KX-D Orderville; K07OY Orderville, etc..

**WEST LANE TRANSLATOR INC.**

PO Box 91  
Florence, OR 97439  
Phone: 541-902-0339  
E-mail: webmaster@w-l-t.org  
Web site: http://www.w-l-t.org  
Officer:

Lamy Bloomfield, President  
**LPTV Stations:**  
Oregon: K35HW-D Florence; K40IT-D Florence; K43JY-D Florence; K51JB-D Florence.

**WEST VIRGINIA EDUCATIONAL BROADCASTING AUTHORITY**

600 Capitol St.  
Charleston, WV 25301  
Phone: 304-295-6511  
Fax: 304-293-2642  
Web site: http://www.wvpubcast.org  
Ownership: State of West Virginia.  
Represented (legal): William D. Silva.

**LPTV Stations:**  
West Virginia: W34DW-D Hampshire, etc.; W41AO Hampshire, etc.; W41DK-D Keyser; W48AA Keyser; W08EE-D Martinsburg; W50DE Martinsburg; W17AL Mathias; W09CT-D Mathias, etc.; W51EG-D Parkersburg; W57AG Parkersburg; W23DR-D Romney; W69AC Romney; W15AD Wardensville; W07DN-D Wardensville, etc.; W30CO-D Wheeling; W41AA Wheeling.

**ETV Stations:**  
West Virginia: WPBY-TV Huntington; WNPB-TV Morgantown.  
**Other Holdings:**  
Radio.

**WEST YELLOWSTONE TV TRANSLATOR DISTRICT**

PO Box 536  
11 Bonnie View Circle  
West Yellowstone, MT 59758-0536  
Phone: 208-238-0949  
**LPTV Stations:**  
Montana: K28AZ West Yellowstone; K30BC West Yellowstone; K32CG West Yellowstone; K34AW West Yellowstone.

**WHEELER COUNTY TRANSLATOR SYSTEM INC.**

PO Box 737  
Wheeler, TX 79096  
Phone: 806-259-2879  
E-mail: acruze@valomet.com  
Officer:

Bill Ridgway, President  
**LPTV Stations:**  
Texas: K39AN Mobeetie; K41BW Mobeetie; K43ED New Mobeetie; K45DY New Mobeetie.

**MEL WHEELER INC.**

c/o Brooks, Pierce, McLendon, Humphrey & Leonard LLP  
PO Box 1800  
Raleigh, NC 27602  
Phone: 919-839-0300  
Officer:  
Stephen Wheeler, President  
Ownership: Leonard E. Wheeler, 34.7% assets; Stephen J. Wheeler, 33.3% assets; Clark V. Wheeler, 31.6% assets; Daniel Wheeler, 0.2% assets; Joseph Wheeler, 0.2%.  
Represented (legal): Brooks, Pierce, McLendon, Humphrey & Leonard LLP.

**LPTV Stations:**  
Missouri: K10KM-D Cape Girardeau.

**Commercial TV Stations:**

Illinois: WSIL-TV Harrisburg.  
Missouri: KPOB-TV Poplar Bluff.  
**Radio Stations:**  
Virginia: WFIR (AM), WSLC-FM, WSLQ (FM), WVBE-AM-FM, WXLK (FM) Roanoke

**WHITE BIRD TV ASSOCIATION**

PO Box 151  
White Bird, ID 83554  
Phone: 208-839-2441  
Officer:  
William Shuck, Information Contact

**LPTV Stations:**  
Idaho: K09GK White Bird; K11BJ White Bird; K13JL White Bird.

**GARY WHITE**

PO Box 515  
Lebanon, KY 40033  
Phone: 270-692-0237  
Fax: 270-692-6915  
E-mail: info@channel6tv.com

**LPTV Stations:**  
Kentucky: W06AY-D Lebanon.

**WHITEHALL LOW POWER TV INC.**

309 E Legion  
Whitehall, MT 59759  
Phone: 406-287-2197  
E-mail: rts@ixi.net  
**LPTV Stations:**  
Montana: K40HL Whitehall; K52CE Whitehall.

**WHITE KNIGHT HOLDINGS INC.**

9257 Bailey Ln  
Fairfax, VA 22031-1903  
Phone: 703-253-2027  
Officer:  
Anthony J. Malara III, President  
Ownership: Malara Enterprises LLC; MELLCO ownership.; Anthony J. Malara III. Malara is also principal of TCM Media Associates LLC, see listing.

**LPTV Stations:**  
Louisiana: KZUP-CD Baton Rouge.  
Texas: KLPN-LP Longview; KFXL-LP Lufkin; KTPN-LP Tyler.

**Commercial TV Stations:**  
Louisiana: WVLA-TV Baton Rouge; KSHV-TV Shreveport.  
Texas: KFXK-TV Longview.

**WHITE PINE TELEVISION DISTRICT NO. 1**

PO Box 151704  
Ely, NV 89315  
Phone: 775-289-4048  
Officer:  
R. E. Swain, Chairman  
**LPTV Stations:**

Nevada: K14AL Ely; K24GY-D Ely; K26HY-D Ely; K28IZ-D Ely; K30CN-D Ely; K32CJ-D Ely; K34CM-D Ely; K07DU-D Ely & McGill; K09EA-D Ely & McGill; K11EE-D Ely & McGill; K13NR-D Ely & McGill; K50FY-D Ely & McGill; K58BC Ely, etc.; K08CB-D Lund & Preston; K10BU-D Lund & Preston; K12DE-D Lund & Preston; K45HS-D Lund & Preston; K47HV-D Lund & Preston; K49AM-D Lund & Preston; K55AO Panaca; K03DS-D Ruth; K07DV-D Ruth; K09DW-D Ruth; K11ED-D Ruth; K13NQ-D Ruth; K43IL-D Ruth; K08IY

Steptoe/Ruby Valley; K10KL Steptoe/Ruby Valley; K12KO Steptoe/Ruby Valley.

**REBECCA L. WHITE**

3191 Marlin Rd  
PO Box 385  
Salem, IN 47167  
Phones: 812-883-3401; 812-883-5750  
Fax: 812-883-2797  
Represented (legal): Koerner & Olender PC.  
**LPTV Stations:**  
Indiana: WHAN-LP Salem.  
**Radio Stations:**  
Indiana: WSLM-AM-FM Salem

**E. ROGER WILLIAMS, TRUSTEE**

114 Ferris Hill Rd  
New Canaan, CT 6840  
Phone: 203-972-6447  
Represented (legal): Davis Wright Tremaine LLP.  
**LPTV Stations:**  
Nebraska: KPTP-LP Norfolk.  
Nevada: KRNS-CA Reno.  
New Mexico: KKNJ-LP Alamogordo.  
**Commercial TV Stations:**  
California: KTNC-TV Concord; KFRE-TV Sanger; KMPH-TV Visalia.  
Iowa: KPTH Sioux City.  
Nebraska: KPTM Omaha.  
Nevada: KREN-TV Reno.  
North Carolina: WCVG Lexington.  
Texas: KAZH Baytown; KDBC-TV El Paso.

**JAMES WILSON III**

805 N. Oates St.  
Suite 13  
Dothan, AL 36303  
Phone: 205-671-1753  
**LPTV Stations:**  
Alabama: WJNN-LP Dothan.

**WINDSONG COMMUNICATIONS INC.**

104 Woodmont  
Montgomery, TX 77356  
Phone: 936-443-4451  
E-mail: cdowenj1@cs.com  
Officer:  
C. Downen Johnson, Member  
Represented (legal): James L. Oyster.  
**LPTV Stations:**  
Louisiana: K45HY Lake Charles; K63HF Lake Charles; KYHT-LD Lake Charles; KYHT-LP Lake Charles.  
Texas: KA0B-LD Beaumont; KA0B-LP Beaumont; KVVC-LP Corpus Christi; KZMO-LP Midland; KZSA-LP San Angelo; K48KW-D Victoria; KVCV-LP Victoria.

**WINIFRED TV TAX DISTRICT**

PO Box 142  
Winifred, MT 59489-0142  
Phone: 406-462-5383  
Officer:  
Twila Lunde, Information Contact  
**LPTV Stations:**  
Montana: K07OA Winifred, etc.; K11NH Winifred, etc..

**WINNETT COMMUNITY TV SYSTEM**

PO Box 147  
203 W. Rowley  
Winnett, MT 59087  
**LPTV Stations:**  
Montana: K10DA Winnett.

**WISCONSIN EDUCATIONAL COMMUNICATIONS BOARD**

3319 W Beltline Hwy.  
Madison, WI 53713-4296

Phone: 608-264-9672  
Fax: 608-264-9622  
Web site: http://www.ecb.org  
Officer:  
Gene Purcell, Executive Director  
Ownership: State of Wisconsin.  
**LPTV Stations:**  
Wisconsin: W22CI Bloomington; W48DB-D Coloma; W45CD-D Fence; W24CL-D Grantsburg; W47CO-D River Falls; W18CU-D Sister Bay.

**ETV Stations:**  
Wisconsin: WPNE-TV Green Bay; WHLA-TV La Crosse; WHWC-TV Menomonie; WLEF-TV Park Falls; WHRM-TV Wausau.

**WITF INC.**

1982 Locust Lane  
Harrisburg, PA 17109  
Phone: 717-236-6000  
Fax: 717-236-4628  
E-mail: info@witf.org  
Officers:  
Bruce Bartels, Chairman  
Gregory C. Poland, Chief Financial Officer  
Represented (legal): Dow Lohnes PLLC.  
**LPTV Stations:**  
Pennsylvania: W38AN Chambersburg; W24CS Reading.  
**ETV Stations:**  
Pennsylvania: WITF-TV Harrisburg.  
**Radio Stations:**  
Pennsylvania: WITF-FM Harrisburg  
**Other Holdings:**  
Magazine: *Central PA* magazine.

**W. RUSSELL WITHERS JR.**

PO Box 1508  
Mount Vernon, IL 62864-1508  
Phone: 618-242-3500  
Represented (legal): Dennis J. Kelly.  
**LPTV Stations:**  
West Virginia: W22CY Clarksburg; W30CH Clarksburg; W31CQ Elkins.  
**Commercial TV Stations:**  
Michigan: WDHS Iron Mountain.  
West Virginia: WVFX Clarksburg; WDTV Weston.  
**Radio Stations:**  
Alaska: KOKX (AM) Keokuk  
Illinois: WKIB (FM) Anna; WROY (AM), WRUL (FM) Carmi; WILY (AM), WRXX (FM) Centralia; WISH-FM Galatia; WYNG (FM) Mount Carmel  
Kentucky: WGKY (FM) Wickliffe  
Missouri: KJXX (AM) Jackson

**WLNY HOLDINGS INC.**

270 S. Service Rd.  
Suite 55  
Melville, NY 11747  
Phone: 631-777-8855  
Fax: 631-777-8180  
E-mail: wjct@wjct.org  
Officers:  
Michael C. Pascucci, President  
Marvin Chauvin, Chief Executive Officer  
Christopher S. Pascucci, Vice President & Assistant Secretary  
Ownership: Michael C. Pascucci; Jocelyn Pascucci, trustees, jointly, 44.57%; Christopher S. Pascucci, 26.81%; Michael A. Pascucci, 3.69%; Dawn Pascucci, 3.69%; Ralph P. Pascucci, 3.69%; Michael C. Pascucci, 0.72%.  
Represented (legal): Cohn & Marks LLP.  
**LPTV Stations:**  
Connecticut: W27CD Stamford.  
New Jersey: WLIG-LD Morristown.  
**Commercial TV Stations:**  
New York: WLNY-TV Riverhead.



## W-M TV ASSOCIATION

18595 Karl Rd  
Leavenworth, WA 98826  
**LPTV Stations:**  
Washington: K09XB Winton & Merritt; K03EC  
Winton, etc.; K05FN Winton, etc..

## WMTV INC.

156 2nd Ave NE  
Hamilton, AL 35570  
Phone: 205-921-5150  
Officer:  
William E Nichols, President  
**LPTV Stations:**  
Alabama: W24DC Hamilton; W46DF-D Hamilton;  
W23AK Jasper; W45CW Russellville; W46CF  
Tuscumbia.

## WOLF POINT TV DISTRICT

139 E. Johnson St  
Wolf Point, MT 59201  
Phone: 406-653-1427  
**LPTV Stations:**  
Montana: K04GF Wolf Point; K06AV Wolf  
Point; K13FP Wolf Point; K25HO Wolf Point;  
K27JQ Wolf Point; K29FS Wolf Point; K61CP  
Wolf Point.

## WOOD INVESTMENTS LLC

122 Capitol St.  
Suite 200  
Charleston, WV 25301  
Phone: 304-552-2064  
Officer:  
Tom Susman, Manager  
**LPTV Stations:**  
Ohio: WVEX-LP Marietta; WWWX-LP Marietta.  
West Virginia: WVUX-LP Clarksburg.

## VILLAGE OF WOOD LAKE

PO Box 788  
Wood Lake, NE 69221  
**LPTV Stations:**  
Nebraska: K13AW Wood Lake.

## WORD OF GOD FELLOWSHIP INC.

3901 Hwy 121 S  
Bedford, TX 76021  
Phone: 817-571-1229  
Web site: <http://www.daystar.com>  
Officers:  
Marcus D. Lamb, President  
Joni T. Lamb, Vice President  
Ownership: Non-profit corp.--Colleyville, TX;  
Corrine Lamb, 20%; Jimmie F. Lamb,  
20%; Joni T. Lamb, 20%; Marcus D.  
Lamb, 20%; John T. Calender, 20%.

Represented (legal): Koerner & Olender PC.

**LPTV Stations:**  
Alabama: WBUN-CA Birmingham.  
Arizona: KPCE-LP Green Valley.  
California: KPCC-LP Big Bear Lake; KSCD-LP  
Big Bear Lake; KDAS-LP Clarks Crossing;  
KACA-LP Modesto; K15CO Porterville; KRJR-  
LP Sacramento; KDTS-LP Stockton.  
Colorado: KDNF-LP Fort Collins.  
Delaware: W40AZ Wilmington.  
District of Columbia: WDDN-LP Washington.  
Florida: WSVT-CA Bradenton; W57DU-D  
Brownsville; WOOD-LP Dunnellon; WUJF-LP  
Maxville; WDTO-LP Orlando; WSLF-LP Port  
St. Lucie.  
Georgia: WDDA-LP Dalton; WDTA-LP Fayette-  
ville; WGGD-LP Gainesville; WDMA-CA  
Macon.  
Hawaii: KAUI-LP Wailuku.  
Idaho: KQUP-LP Coeur d'Alene.  
Illinois: W57DN Elgin.  
Kansas: K28JB Wichita.  
Louisiana: K48IT Baton Rouge; K28IL New  
Orleans.

Maine: WLLB-LP Portland.  
Michigan: WUDT-CA Detroit; WUHQ-LP Grand  
Rapids.  
Minnesota: WDMI-LP Minneapolis.  
Mississippi: WJKO-LP Jackson.  
Missouri: KDSI-CA Carthage; KCDN-LP Kansas  
City; KDTL-LP St. Louis; KUMO-LP St.  
Louis.  
Nebraska: KOHA-LP Omaha.  
Nevada: KLVD-LP Las Vegas.  
New Jersey: W45CP Atlantic City.  
New York: WDTB-LP Hamburg; WWBI-LP  
Plattsburgh; W38CY Syracuse.  
North Carolina: WAEN-LP Asheville; WDMC-  
LP Charlotte; W45CO Fayetteville; WACN-LP  
Raleigh; WWIWL-LP Raleigh; W21CI Statesville.  
Ohio: W36DG Cincinnati; WCDN-LP Cleveland;  
WCLL-CA Columbus; W20CL Springfield;  
W22CO Toledo.  
Oklahoma: KTZT-CA Tulsa.  
Pennsylvania: WELL-LP Philadelphia; W65CG  
Pittsburgh.  
South Carolina: W50DX Columbia; WSQY-LP  
Spartanburg.  
Tennessee: WCTD-LP Ducktown; WJTD-LP  
Jackson; WDTT-LP Knoxville; WNTU-LP  
Nashville.  
Texas: KDAX-LP Amarillo; KADT-LP Killeen;  
KQVE-LP La Vernia; KDHU-LP Louise;  
KLOD-LP Lubbock; KPTD-LP Paris.  
Utah: K45GX Salt Lake City; KUBX-LP Salt  
Lake City.  
Virginia: W25CS Chesapeake; WDMA-LP Luray;  
WRID-LP Richmond.  
Washington: K32GS Spokane.  
Wisconsin: W49CB Green Bay; W65EE  
Janesville; W38CT Madison.

**Commercial TV Stations:**  
Alabama: WDPM-DT Mobile.  
Arkansas: KWOG Springdale.  
Illinois: WPXS Mount Vernon.  
New York: WNYI Ithaca; WNGS Springville.  
Oklahoma: KOCM Norman.  
Tennessee: WMAK Knoxville.  
**ETV Stations:**  
Colorado: KRMT Denver.  
Texas: KLTJ Galveston.  
**Other Holdings:**  
Broadcast Holdings: Tri-State Family Broad-  
casting Inc., see listing.

## WORD OF LIFE MINISTRIES INC.

PO Box 18862  
Shreveport, LA 71138  
Phone: 318-688-4411  
**LPTV Stations:**  
Louisiana: KADO-LP Shreveport.

## WORLAND ANTENNA TV INC.

126 W River Rd  
Worland, WY 82401-9746  
Phone: 307-347-4067  
E-mail: [hughmiller@rtconnect.net](mailto:hughmiller@rtconnect.net)  
Officer:  
Hugh Miller, President  
**LPTV Stations:**  
Wyoming: K04DZ Worland; K12BK Worland.

## WORLD EVANGELISM OUTREACH

85 N. Davis Lane  
De Funiak Springs, FL 32433  
Phone: 850-892-6202  
Fax: 850-892-6226  
E-mail: [weochurch@earthlink.net](mailto:weochurch@earthlink.net)  
Officers:  
R. Wayne White, Manager  
James Roberts, Vice President  
Elaine White, Secretary  
Roger White, Chief Financial Officer  
Ownership: World Evangelism Outreach Church.

**LPTV Stations:**  
Florida: WWEO-CA De Funiak Springs.

## WOTM LLC

1012 Lake Heather Rd.  
Birmingham, AL 35242  
Phone: 205-682-1019  
Officer:  
Michael A. Plaia, Manager  
Ownership: James Donald Earley, 25%.  
**LPTV Stations:**  
Alabama: WOTM-LP Montevallo.

## WRANGELL MOUNTAIN TV CLUB INC.

PO Box 647  
Glennallen, AK 99588  
Phone: 907-822-3668  
**LPTV Stations:**  
Alaska: K03FJ Gakona, etc.; K07QS Glennallen.

## JOAN & KENNETH WRIGHT

PO Box 8222  
Hampton, VA 23666  
Phone: 757-639-4768  
**LPTV Stations:**  
Virginia: WGBS-LD Hampton.

## WSKG PUBLIC TELECOMMUNICATIONS COUNCIL

PO Box 3000  
Binghamton, NY 13902-3000  
Phone: 607-729-0100  
Fax: 607-729-7328  
E-mail: [mail@wskg.org](mailto:mail@wskg.org)  
Officers:  
Clover Drinkwater, Chairman, Board of Trustees  
Suzanne Miller-Cormier, Director, Development  
Gary Reinbolt, Chief Executive Officer  
Naomi Rupright, Business Office Manager  
Represented (legal): Dow Lohnes PLLC.  
**LPTV Stations:**  
New York: W60AD Savona.  
**ETV Stations:**  
New York: WSKG-TV Binghamton; WSKA  
Corning.  
**Radio Stations:**  
New York: WSKG-FM, WSQX-FM Binghamton;  
WSQE (FM) Corning; WSQA (FM) Hornell;  
WSQG-FM Ithaca; WSQC-FM Oneonta

## WSPY-TV INC.

One Broadcast Center  
Plano, IL 60545  
Phone: 630-552-1000  
Officer:  
Larry Nelson, President  
Ownership: Nelson Enterprises Inc., 49%;  
Jennifer Beckman, 25.5%; Douglas Nelson,  
25.5%; NEI ownership.; Larry Nelson;  
Pam Nelson, joint tenants, 88%; Jennifer  
Beckman, 6%; Doug Nelson, 6%.  
Represented (legal): Miller & Neely PC.  
**LPTV Stations:**  
Illinois: WSPY-LP Plano.  
**Radio Stations:**  
Illinois: WSPY (AM), Geneva

## WYDC INC.

33 E. Market St.  
Corning, NY 14830  
Phone: 607-937-6144  
Fax: 607-937-4269  
Ownership: Bill Christian, President.  
Represented (legal): Putney, Twombly, Hall &  
Hirson LLP.

**LPTV Stations:**  
New York: W20BL Bath; WJKP-LP Corning;  
W26BF Elmira; WMYH-LP Elmira, Watkins  
Glen; W16BE Hornell.  
**Commercial TV Stations:**  
New York: WYDC Corning.

## WYOMEDIA CORP.

1856 Skyview Dr.  
Casper, WY 82601  
Phone: 307-577-5923  
E-mail: [kfrnb@wyoming.com](mailto:kfrnb@wyoming.com)  
Officers:  
Marvin Gussman, Chairman & President  
Toni Lattea, Secretary-Treasurer  
Ownership: Marvin Gussman.  
Represented (legal): Borsari & Associates  
PLC.  
**LPTV Stations:**  
Wyoming: K26ES Casper; K09XL Douglas;  
K11RN-D Douglas.  
**Commercial TV Stations:**  
Wyoming: KFNB Casper; KLWY Cheyenne;  
KFNR Rawlins; KFNE Riverton.

## WZBN-TV INC.

77 Shady Lane  
Trenton, NJ 8619  
Phone: 609-586-5088  
Fax: 609-586-8221  
E-mail: [tv25@wzbn.com](mailto:tv25@wzbn.com)  
Officers:  
Louis A. Zaroni, Chairman  
Gregory L. Zaroni, President  
Doreen Damico, Chief Financial Officer  
Ownership: Gregory L. Zaroni, 55%; Doreen  
Damico, 15%; Diana Zaroni, 14%; Louis  
A. Zaroni, 15%.  
Represented (legal): Irwin, Campbell &  
Tannenwald PC.  
**LPTV Stations:**  
New Jersey: W25AW Trenton; W49CW-D  
Trenton.

## YAKUTAT CITY SCHOOL DISTRICT

5900 E. Tudor Rd.  
Anchorage, AK 99507  
Phone: 907-269-5744  
**LPTV Stations:**  
Alaska: K02ID Yakutat.

## YELLOWSTONE VALLEY COMMUNITY TV

PO Box 21157  
Billings, MT 59104  
Phone: 406-652-1288  
Fax: 406-655-9401  
E-mail: [yvctv@freedomchurchmt.org](mailto:yvctv@freedomchurchmt.org)  
Officers:  
Gail Edward Craig, President  
Hilton McClendon, Vice President  
Jay Simpson, Secretary-Treasurer  
**LPTV Stations:**  
Montana: K14IS-D Billings.

## YOUNG BROADCASTING INC.

Now New Young Broadcasting Holding Co.  
Inc., AL  
**LPTV Stations:**  
California: K25HI Santa Rosa.  
New York: W04AE Herkimer.  
**Commercial TV Stations:**  
California: KRON-TV San Francisco.  
Iowa: KWQC-TV Davenport.  
Louisiana: KLFY-TV Lafayette.  
Massachusetts: WCDC-TV Adams.  
Michigan: WLNS-TV Lansing.  
New York: WTEN Albany.



South Dakota: KDLO-TV Florence; KCLO-TV Rapid City; KPLO-TV Reliance; KELO-TV Sioux Falls.  
 Tennessee: WATE-TV Knoxville; WKRN-TV Nashville.  
 Virginia: WRIC-TV Petersburg.  
 Wisconsin: WBAY-TV Green Bay.

**ZGS BROADCASTING HOLDINGS INC.**

2000 N. 14th St.  
 Suite 400  
 Arlington, VA 22201  
 Phone: 703-528-5656  
 E-mail: info@zgsgroup.com

**Officers:**  
 Peter Housman, President, Business & Corporate Affairs  
 Eduardo Zavala, President, Digital & Broadcast Operations

**Branch Offices:**  
 1650 Sand Lake Rd  
 Ste 215  
 Orlando, FL 32809  
 Phone: 407-888-2288  
 2700 W Martin Luther King  
 Ste 400  
 Tampa, FL 33607  
 Phone: 813-879-5757  
 Ownership: Eduardo Zavala, 12% votes.

Represented (legal): Davis Wright Tremaine LLP.

**LPTV Stations:**  
 Connecticut: WRDM-CA Hartford.  
 District of Columbia: WZDC-CA Washington.  
 Florida: WKME-CA Kissimmee; WMVJ-CA Melbourne; WWDT-CA Naples; WTMO-CA Orlando; WRMD-CA Tampa.  
 Massachusetts: WDMR-LP Springfield.  
 Rhode Island: WRIW-CA Providence.  
 Texas: K48IK El Paso.  
 Virginia: WZTD-LP Richmond.

**Commercial TV Stations:**  
 New Jersey: WWSI Atlantic City.  
 New Mexico: KTDO Las Cruces.  
**Radio Stations:**

Maryland: WILC (AM) Laurel

**ZUNI COMMUNICATIONS AUTHORITY**  
 PO Box 339  
 Zuni, NM 87327  
**LPTV Stations:**  
 New Mexico: K09FR Zuni Pueblo.

**ZUNI PUBLIC SCHOOL DISTRICT**  
 PO Box A  
 Zuni, NM 87327  
**LPTV Stations:**  
 New Mexico: K43DL Zuni.



TELEVISION & CABLE

# Factbook Online

Continuously Updated • Easy Internet Access • Fully Searchable

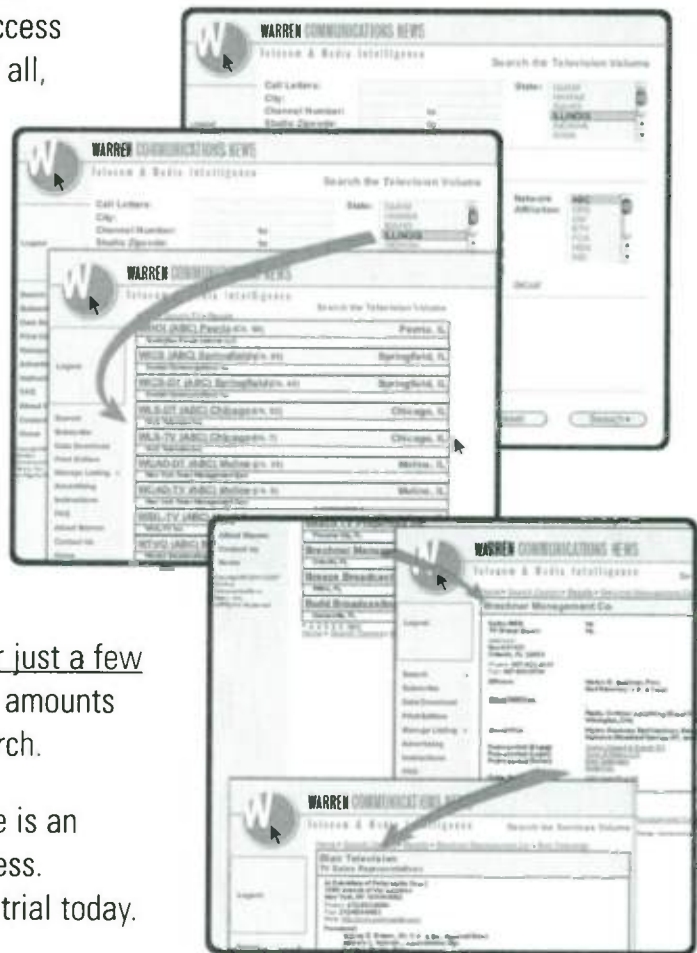
Now you can access the entire contents of the *Television & Cable Factbook* database instantly on your desktop or any Internet connection.

Your subscription to the *Television & Cable Factbook: Online* will provide you with access to over 930,000 detailed records. Best of all, the database is continuously updated to ensure you always have the most current industry intelligence.

The user-friendly query interface allows you to perform fully customized data searches—so you can retrieve data in a number of ways, tailored to your precise needs. The search options are extensive and flexible, and will save you hours and hours of cumbersome research time.

You'll recover your subscription cost after just a few searches and continue to save enormous amounts of time, money and effort with every search.

See for yourself why the Factbook: Online is an indispensable tool for you and your business. Sign up for your **no-risk, no obligation** trial today.



**Take a FREE 7-day trial at**  
**[www.warren-news.com/factbook.htm](http://www.warren-news.com/factbook.htm)**

You have **nothing to lose** and **lots of time and money to save.**

# TELEVISION STATIONS ON AIR

1946-2010

Year	VHF Commercial	VHF ETV	Total VHF	UHF Commercial	UHF ETV	Total UHF	Total Commercial	Total ETV	Grand Total
1946			*6			—			*6
1947			12			—			12
1948			16			—			16
1949			51			—			51
1950			98			—			98
1951			107			—			107
1952			108			—			108
1953			120			6			126
1954	233	1	234	121	1	122	354	2	356
1955	297	8	305	114	3	117	411	11	422
1956	344	13	357	97	5	102	441	18	459
1957	381	17	398	90	6	96	471	23	494
1958	411	22	433	84	6	90	495	28	523
1959	433	28	461	77	7	84	510	35	545
1960	440	34	474	75	10	85	515	44	559
1961	451	37	488	76	15	91	527	52	579
1962	458	43	501	83	19	102	541	62	603
1963	466	46	512	91	22	113	557	68	625
1964	476	53	529	88	32	120	564	85	649
1965	481	58	539	88	41	129	569	99	668
1966	486	65	551	99	49	148	585	114	699
1967	492	71	563	118	56	174	610	127	737
1968	499	75	574	136	75	211	635	150	785
1969	499	78	577	163	97	260	662	175	837
1970	501	80	581	176	105	281	677	185	862
1971	503	86	589	179	113	292	682	199	881
1972	508	90	598	185	123	308	693	213	906
1973	510	93	603	187	137	324	697	230	927
1974	513	92	605	184	149	333	697	241	938
1975	514	95	609	192	152	344	706	247	953
1976	511	97	608	190	162	352	701	259	960
1977	515	101	616	196	160	356	711	261	972
1978	515	102	617	201	164	365	716	266	982
1979	515	107	622	209	167	376	724	274	998
1980	516	109	625	218	168	386	734	277	1,011
1981	519	111	630	237	171	408	756	282	1,038
1982	517	112	629	260	176	436	777	288	1,065
1983	519	114	633	294	179	473	813	293	1,106
1984	523	117	640	318	180	498	841	297	1,138
1985	520	121	641	363	193	556	883	314	1,197
1986	522	121	643	397	195	592	919	316	1,235
1987	524	121	645	444	201	645	968	322	1,290
1988	539	122	661	489	212	701	1,028	334	1,362
1989	545	124	669	516	218	734	1,061	342	1,403
1990	547	125	672	545	225	770	1,092	350	1,442
1991	547	126	673	551	235	786	1,098	361	1,459
1992	551	126	677	567	237	804	1,118	363	1,481
1993	552	127	679	586	241	827	1,138	368	1,506
1994	561	126	687	584	241	825	1,145	367	1,512
1995	562	126	688	599	245	844	1,161	371	1,532

## Television Stations on Air

Year	VHF Commercial	VHF ETV	Total VHF	UHF Commercial	UHF ETV	Total UHF	Total Commercial	Total ETV	Grand Total
1996	554	122	676	620	237	857	1,174	359	1,533
1997	560	127	687	645	242	887	1,205	369	1,574
1998	562	124	686	642	244	886	1,204	368	1,572
1999	562	124	686	654	245	899	1,216	369	1,585
2000	564	124	688	684	247	931	1,248	371	1,619
2001	571	116	687	731	258	989	1,302	374	1,676
2002	571	116	687	732	258	990	1,303	374	1,677
2003	586	127	713	755	254	1,009	1,341	381	1,722
2004	591	127	718	770	252	1,022	1,361	379	1,740
2005	594	128	722	781	250	1,031	1,375	378	1,753
2006	585	128	713	787	249	1,036	1,372	377	1,749
2007	584	128	712	780	246	1,026	1,364	374	1,738
2008	578	127	705	775	248	1,023	1,353	375	1,728
2009	364	102	466	1,015	290	1,305	1,379	392	1,771
2010	364	107	471	1,019	287	1,306	1,383	394	1,777

\*Does not include 1 CP operating intermittently.

# Parent/Satellite Commercial Full Power Stations

## Alabama

**WTTO, Homewood, parent**  
WDBB, Bessemer, satellite

## Alaska

**KIMO, Anchorage, parent**  
KATN, Fairbanks, satellite

## Arizona

**KPNX, Mesa, parent**  
KNAZ-TV, Flagstaff, satellite

## Arkansas

**KHBS, Fort Smith, parent**  
KHOG-TV, Fayetteville, satellite

**KFTA-TV, Fort Smith, parent**  
KNWA-TV, Rogers, satellite

## California

**KUNO-TV, Fort Bragg, parent**  
KTNC-TV, Concord, satellite

## Colorado

**KDVR, Denver, parent**  
KFCT, Fort Collins, satellite

**KREX-TV, Grand Junction, parent**  
KREG-TV, Glenwood Springs, satellite  
KREY-TV, Montrose, satellite

## Florida

**WFXU, Live Oak, parent**  
WTLF, Tallahassee, satellite

## Hawaii

**KGMB, Honolulu, parent**  
KGMD-TV, Hilo, satellite  
KGMV, Wailuku, satellite

**KHNL, Honolulu, parent**  
KHBC-TV, Hilo, satellite  
KOGG, Wailuku, satellite

**KHON-TV, Honolulu, parent**  
KHAW-TV, Hilo, satellite  
KAI-TV, Wailuku, satellite

**KITV, Honolulu, parent**  
KHVO, Hilo, satellite  
KMAU, Wailuku, satellite

**KWHE, Honolulu, parent**  
KWHH, Hilo, satellite  
KWHM, Wailuku, satellite

**KPXO-TV, Kaneohe, parent**  
KLEI, Kailua-Kona, satellite

## Idaho

**KPVI-DT, Pocatello, parent**  
KJWY, Jackson, WY, satellite

## Illinois

**WCIA, Champaign, parent**  
WCFN, Springfield, satellite

**WSIL-TV, Harrisburg, parent**  
KPOB-TV, Poplar Bluff, MO, satellite

**WICS, Springfield, parent**  
WICD, Champaign, satellite

**WRSP-TV, Springfield, parent**  
WCCU, Urbana, satellite

## Indiana

**WTTV, Bloomington, parent**  
WTTK, Kokomo, satellite

## Kansas

**KAKE, Wichita, parent**  
KLBY, Colby, satellite  
KUPK, Garden City, satellite

**KSAS-TV, Wichita, parent**  
KOCW, Hoisington, satellite  
KAAS-TV, Salina, satellite

**KSNW, Wichita, parent**  
KSNC, Great Bend, satellite  
KSNB, Garden City, satellite  
KSNK, McCook, NE, satellite  
KSNL-LD, Salina, satellite

**KWCH-DT, Hutchinson, parent**  
KBSD-DT, Ensign, satellite  
KBSL-DT, Goodland, satellite  
KBSH-DT, Hays, satellite

## Louisiana

**KADN, Lafayette, parent**  
WNTZ, Natchez, MS, satellite

## Massachusetts

**WBPX-TV, Boston, parent**  
WPXG-TV, Concord, NH, satellite  
WDPX-DT, Vineyard Haven, satellite

## Michigan

**WFQX-TV, Cadillac, parent**  
WFUP, Vanderbilt, satellite

**WWTW, Cadillac, parent**  
WWUP-TV, Sault Ste. Marie, satellite

**WGTU, Traverse City, parent**  
WGTQ, Sault Ste. Marie, satellite

**WPBN-TV, Traverse City, parent**  
WTOM-TV, Cheboygan, satellite

## Minnesota

**WDIO-DT, Duluth, parent**  
WIRT-DT, Hibbing, satellite

**WCCO-TV, Minneapolis, parent**  
KCCO-TV, Alexandria, satellite  
KCCW-TV, Walker, satellite

**WFTC, Minneapolis, parent**  
KFTC, Bemidji, satellite

**KSTP-TV, St. Paul, parent**  
KSAX, Alexandria, satellite  
KRWF, Redwood Falls, satellite

## Mississippi

**WJTV, Jackson, parent**  
WHLT, Hattiesburg, satellite

## Montana

**KECI-TV, Missoula, parent**  
KTVM-TV, Butte, satellite  
KCFW-TV, Kalispell, satellite

**KULR-TV, Billings, parent**  
KYUS-TV, Miles City, satellite

## Nebraska

**KHGI-TV, Kearney, parent**  
KWNB-TV, Hayes Center, satellite

**KTVG-TV, Grand Island, parent**  
KFXL-TV, Lincoln, satellite

**KOLN, Lincoln, parent**  
KGIN, Grand Island, satellite

## Nevada

**KSNV-DT, Las Vegas, parent**  
KVVN, Ely, satellite

## New Jersey

**WFUT-DT, Newark, parent**  
WFTY-DT, Smithtown, NY, satellite

## New Mexico

**KOAT-TV, Albuquerque, parent**  
KOCT, Carlsbad, satellite  
KOVY, Silver City, satellite

**KOB, Albuquerque, parent**  
KOBV, Farmington, satellite  
KOBK, Roswell, satellite  
KOBG-TV, Silver City, satellite

**KRQE, Albuquerque, parent**  
KREZ-TV, Durango, CO, satellite  
KBIM-TV, Roswell, satellite

**KRTN-LD, Albuquerque, parent**  
KTEL-TV, Carlsbad, satellite  
KRTN-TV, Durango, CO, satellite

**KWBQ, Santa Fe, parent**  
KRWB-TV, Roswell, satellite

## New York

**WTEN, Albany, parent**  
WCDC-TV, Adams, MA, satellite

**WPTZ, North Pole, parent**  
WNNE, Hartford, VT, satellite

## North Carolina

**WEPX-TV, Greenville, parent**  
WPXU-TV, Jacksonville, satellite

**WFXI, Morehead City, parent**  
WYDO, Greenville, satellite

**WRPX-TV, Rocky Mount, parent**  
WFPX-TV, Fayetteville, satellite

## North Dakota

**KBMY, Bismarck, parent**  
KMCC, Minot, satellite

**KFYR-TV, Bismarck, parent**  
KQCD-TV, Dickinson, satellite  
KMOT, Minot, satellite  
KUMV-TV, Williston, satellite

# Parent/Satellite Stations

**KNDX, Bismarck, parent**  
KXND, Minot, satellite

**KVRR, Fargo, parent**  
KJRR, Jamestown, satellite  
KNRR, Pembina, satellite  
KBRR, Thief River Falls, MN, satellite

**WDAY-TV, Fargo, parent**  
WDAZ-TV, Devils Lake, satellite

**KXMC-TV, Minot, parent**  
KXMB-TV, Bismarck, satellite  
KXMA-TV, Dickinson, satellite  
KXMD-TV, Williston, satellite

## Oregon

**KMTR, Eugene, parent**  
KMCB, Coos Bay, satellite  
KTCW, Roseburg, satellite

**KVAL-TV, Eugene, parent**  
KCBY-TV, Coos Bay, satellite  
KPIC, Roseburg, satellite

**KDRV, Medford, parent**  
KDKF, Klamath Falls, satellite

**KOBI, Medford, parent**  
KOTI, Klamath Falls, satellite

## Pennsylvania

**WPCB-TV, Greensburg, parent**  
WKBS-TV, Altoona, satellite

## South Dakota

**KEVN-TV, Rapid City, parent**  
KIVV-TV, Lead, satellite

**KOTA-TV, Rapid City, parent**  
KHSD-TV, Lead, satellite  
KDUH-TV, Scottsbluff, NE, satellite  
KSGW-TV, Sheridan, WY, satellite

**KDLT-TV, Sioux Falls, parent**  
KDLV-TV, Mitchell, satellite

**KELO-TV, Sioux Falls, parent**  
KDLO-TV, Florence, satellite  
KCLO-TV, Rapid City, satellite  
KPLO-TV, Reliance, satellite

**KSFY-TV, Sioux Falls, parent**  
KABY-TV, Aberdeen, satellite  
KPRY-TV, Pierre, satellite

**KTTW, Sioux Falls, parent**  
KTTM, Huron, satellite

## Tennessee

**WLMT, Memphis, parent**  
WJKT, Jackson, satellite

## Texas

**KRBC-TV, Abilene, parent**  
KSAN-TV, San Angelo, satellite

**KVII-TV, Amarillo, parent**  
KVIH-TV, Clovis, NM, satellite

**KZTV, Corpus Christi, parent**  
KVTV, Laredo, satellite

**KWES-TV, Odessa, parent**  
KWAB-TV, Big Spring, satellite

**KLTV, Tyler, parent**  
KTRE, Lufkin-Nacogdoches, satellite

**KWKT-TV, Waco, parent**  
KYLE-TV, Bryan, satellite

**KWTX-TV, Waco, parent**  
KBTX-TV, Bryan, satellite

## Virginia

**WFXR, Roanoke, parent**  
WWCW, Lynchburg, satellite

## Washington

**KAPP, Yakima, parent**  
KVEW, Kennewick, satellite

**KIMA-TV, Yakima, parent**  
KEPR-TV, Pasco, satellite  
KLEW-TV, Lewiston, ID, satellite

**KNDQ, Yakima, parent**  
KNDU, Richland, satellite

## Wisconsin

**WFRV-TV, Green Bay, parent**  
WJMN-TV, Escanaba, MI, satellite

**WLAX, La Crosse, parent**  
WEUX, Chippewa Falls, satellite

**WXOW, La Crosse, parent**  
WQOW, Eau Claire, satellite

**KBJR-TV, Superior, parent**  
KR11, Chisholm, MN, satellite

**WAOW, Wausau, parent**  
WYOW, Eagle River, satellite

## Wyoming

**KCWY-DT, Casper, parent**  
KCHY-LP, Cheyenne, satellite  
KJCW, Sheridan, satellite

**KFNB, Casper, parent**  
KFNR, Rawlins, satellite  
KFNE, Riverton, satellite

**KGWC-TV, Casper, parent**  
KGWL-TV, Lander, satellite  
KGWR-TV, Rock Springs, satellite

**KGWN-TV, Cheyenne, parent**  
KSTF, Scottsbluff, NE, satellite

## Puerto Rico

**WLIH-DT, Caguas, parent**  
WORA-TV, Mayaguez, satellite  
WSUR-DT, Ponce, satellite

**WAPA-TV, San Juan, parent**  
WNJX-TV, Mayaguez, satellite  
WTIN-TV, Ponce, satellite

**WJPX, San Juan, parent**  
WKPV, Ponce, satellite  
WJWN-TV, San Sebastian, satellite  
WIRS, Yauco, satellite

**WTCV, San Juan, parent**  
WVEO, Aguadilla, satellite  
WVOZ-TV, Ponce, satellite

# Affiliations by Market for TV Stations

as of October 1, 2010

Market	Rank	Network (ABC, CBS, FOX, NBC)	Independent/ Other Networks	Public/Educational	Total
New York, NY	1	4	14	7	25
Los Angeles, CA	2	4	20	4	28
Chicago, IL	3	4	11	3	18
Philadelphia, PA	4	5	11	5	21
Dallas-Fort Worth, TX	5	4	14	2	20
San Francisco-Oakland-San Jose, CA	6	4	14	5	23
Boston, MA-Manchester, NH	7	5	12	5	22
Atlanta, GA	8	4	7	3	14
Washington, DC (Hagerstown, MD)	9	5	7	7	19
Houston, TX	10	4	11	3	18
Detroit, MI	11	4	5	1	10
Phoenix (Prescott), AZ	12	5	12	2	19
Seattle-Tacoma, WA	13	4	11	4	19
Tampa-St. Petersburg (Sarasota), FL	14	5	8	2	15
Minneapolis-St. Paul, MN	15	8	6	6	20
Miami-Fort Lauderdale, FL	16	4	10	3	17
Denver, CO	17	7	12	7	26
Cleveland-Akron (Canton), OH	18	4	9	3	16
Orlando-Daytona Beach-Melbourne, FL	19	5	10	4	19
Sacramento-Stockton-Modesto, CA	20	4	6	2	12
<b>Total First 20</b>		<b>93</b>	<b>210</b>	<b>78</b>	<b>381</b>
St. Louis, MO	21	4	4	1	9
Portland, OR	22	4	6	2	12
Charlotte, NC	23	4	5	4	13
Pittsburgh, PA	24	4	5	3	12
Raleigh-Durham (Fayetteville), NC	25	4	7	2	13
Baltimore, MD	26	4	4	2	10
Indianapolis, IN	27	4	7	4	15
San Diego, CA	28	4	2	1	7
Nashville, TN	29	4	8	2	14
Hartford & New Haven, CT	30	4	5	2	11
Kansas City, MO	31	4	5	2	11
Salt Lake City, UT	32	7	9	5	21
Cincinnati, OH	33	4	3	4	11
Columbus, OH	34	4	4	2	10
Milwaukee, WI	35	4	7	2	13
Greenville-Spartanburg-Anderson, SC-Asheville, NC	36	5	4	5	14
San Antonio, TX	37	4	7	2	13
West Palm Beach-Fort Pierce, FL	38	4	5	2	11
Harrisburg-Lancaster-Lebanon-York, PA	39	4	4	1	9
Birmingham (Anniston & Tuscaloosa), AL	40	5	7	2	14
Grand Rapids-Kalamazoo-Battle Creek, MI	41	5	5	2	12
Las Vegas, NV	42	4	6	1	11
Norfolk-Portsmouth-Newport News, VA	43	4	6	1	11
Austin, TX	44	4	6	1	11
Oklahoma City, OK	45	4	9	2	15
Albuquerque-Santa Fe, NM	46	11	11	4	26
Greensboro-High Point-Winston Salem, NC	47	4	5	1	10
Memphis, TN	48	4	5	3	12
Jacksonville, FL	49	4	5	3	12
Louisville, KY	50	4	4	3	11
<b>Total First 50</b>		<b>226</b>	<b>380</b>	<b>149</b>	<b>755</b>
Buffalo, NY	51	4	6	1	11
New Orleans, LA	52	4	6	2	12
Providence, RI-New Bedford, MA	53	4	3	2	9
Wilkes Barre-Scranton, PA	54	4	6	1	11
Fresno-Visalia, CA	55	4	7	2	13

# Affiliations by Market

Market	Rank	Network (ABC, CBS, FOX, NBC)	Independent/ Other Networks	Public/Educational	Total
Little Rock-Pine Bluff, AR	56	4	5	5	14
Richmond-Petersburg, VA	57	4	3	2	9
Albany-Schenectady-Troy, NY	58	5	4	1	10
Knoxville, TN	59	4	7	2	13
Mobile, AL-Pensacola (Fort Walton Beach), FL	60	4	10	2	16
Tulsa, OK	61	4	7	3	14
Dayton, OH	62	4	4	1	9
Lexington, KY	63	5	5	4	14
Charleston-Huntington, WV	64	4	5	4	13
Fort Myers-Naples, FL	65	4	3	1	8
Roanoke-Lynchburg, VA	66	5	7	1	13
Tucson (Sierra Vista), AZ	67	4	6	2	12
Wichita-Hutchinson Plus, KS	68	13	6	5	24
Flint-Saginaw-Bay City, MI	69	4	5	3	12
Toledo, OH	70	4	2	2	8
Green Bay-Appleton, WI	71	4	4	1	9
Honolulu, HI	72	12	16	4	32
Des Moines-Ames, IA	73	4	3	3	10
Springfield, MO	74	4	3	1	8
Spokane, WA	75	5	4	4	13
Omaha, NE	76	4	4	3	11
Portland-Auburn, ME	77	4	3	2	9
Columbia, SC	78	4	3	2	9
Huntsville-Decatur (Florence), AL	79	4	3	2	9
Paducah, KY-Cape Girardeau-Harrisburg, MO-Mount Vernon, IL	80	5	5	3	13
Rochester, NY	81	4	2	1	7
Syracuse, NY	82	4	4	1	9
Shreveport, LA	83	4	3	1	8
Champaign & Springfield-Decatur, IL	84	6	4	3	13
Madison, WI	85	4	3	1	8
Chattanooga, TN	86	4	4	2	10
Harlingen-Weslaco-Brownsville-McAllen, TX	87	3	2	2	7
Cedar Rapids-Waterloo-Iowa City-Dubuque, IA	88	4	5	2	11
Waco-Temple-Bryan, TX	89	5	6	3	14
Jackson, MS	90	5	6	2	13
Tri-Cities (Bristol, VA-Kingsport-Johnson City, TN)	91	4	3	2	9
Colorado Springs-Pueblo, CO	92	4	3	1	8
South Bend-Elkhart, IN	93	3	3	1	7
Baton Rouge, LA	94	4	1	1	6
Burlington, VT-Plattsburgh, NY	95	5	3	6	14
Savannah, GA	96	4	3	2	9
El Paso, TX-Las Cruces, NM	97	4	6	3	13
Charleston, SC	98	4	3	1	8
Davenport, IA-Rock Island-Moline, IL	99	4	3	2	9
Fort Smith-Fayetteville-Springdale-Rogers, AR	100	5	2	1	8
<b>Total First 100</b>		<b>452</b>	<b>604</b>	<b>258</b>	<b>1,314</b>
Greenville-New Bern-Washington, NC	101	5	8	3	16
Johnstown-Altoona-State College, PA	102	4	2	1	7
Evansville, IN	103	4	3	3	10
Myrtle Beach-Florence, SC	104	4	3	3	10
Tallahassee, FL-Thomasville, GA	105	6	7	1	14
Lincoln & Hastings-Kearney, NE	106	9	4	4	17
Fort Wayne, IN	107	4	4	1	9
Reno, NV	108	4	4	1	9
Tyler-Longview (Lufkin & Nacogdoches), TX	109	5	3	0	8
Springfield-Holyoke, MA	110	2	0	1	3
Youngstown, OH	111	3	2	0	5
Sioux Falls (Mitchell), SD	112	10	6	8	24
Boise, ID	113	4	3	1	8
Augusta, GA-Aiken, SC	114	4	3	2	9
Lansing, MI	115	4	3	1	8
Peoria-Bloomington, IL	116	4	3	1	8



Market	Rank	Network (ABC, CBS, FOX, NBC)	Independent/ Other Networks	Public/Educational	Total
Montgomery-Selma, AL	117	4	5	3	12
Eugene, OR	118	8	4	2	14
Traverse City-Cadillac, MI	119	8	3	2	13
Fargo-Valley City, ND	120	8	6	5	19
Macon, GA	121	4	3	1	8
Santa Barbara-Santa Maria-San Luis Obispo, CA	122	3	4	0	7
Lafayette, LA	123	3	2	1	6
Monterey-Salinas, CA	124	3	3	1	7
Bakersfield, CA	125	3	2	0	5
Yakima-Pasco-Richland-Kennewick, WA	126	7	4	2	13
Columbus, GA (Opelika, AL)	127	4	2	2	8
La Crosse-Eau Claire, WI	128	6	5	1	12
Corpus Christi, TX	129	4	3	1	8
Chico-Redding, CA	130	4	2	1	7
Amarillo, TX	131	5	4	2	11
Wilmington, NC	132	3	1	1	5
Columbus-Tupelo-West Point-Houston, MS	133	4	3	2	9
Rockford, IL	134	4	3	0	7
Wausau-Rhineland, WI	135	5	5	2	12
Topeka, KS	136	4	3	1	8
Columbia-Jefferson City, MO	137	3	2	0	5
Monroe, LA-El Dorado, AR	138	4	4	1	9
Duluth, MN-Superior, WI	139	6	4	2	12
Medford-Klamath Falls, OR	140	6	3	2	11
Beaumont-Port Arthur, TX	141	3	2	1	6
Lubbock, TX	142	4	3	1	8
Salisbury, MD	143	2	1	2	5
Erie, PA	144	4	2	1	7
Palm Springs, CA	145	2	1	0	3
Wichita Falls, TX & Lawton, OK	146	4	2	0	6
Albany, GA	147	2	2	2	6
Joplin, MO-Pittsburg, KS	148	4	1	1	6
Sioux City, IA	149	4	3	2	9
Anchorage, AK	150	4	4	1	9
Odessa-Midland, TX	151	5	6	1	12
Terre Haute, IN	152	3	1	2	6
Rochester, MN-Mason City, IA-Austin, MN	153	4	3	2	9
Bangor, ME	154	3	1	2	6
Bluefield-Beckley-Oak Hill, WV	155	3	2	1	6
Panama City, FL	156	3	4	1	8
Minot-Bismarck-Dickinson, ND	157	12	2	4	18
Binghamton, NY	158	3	2	1	6
Wheeling, WV-Steubenville, OH	159	2	1	1	4
Gainesville, FL	160	3	2	1	6
Sherman, TX-Ada, OK	161	4	3	0	7
Idaho Falls-Pocatello, ID	162	5	3	1	9
Biloxi-Gulfport, MS	163	2	2	1	5
Yuma, AZ-El Centro, CA	164	4	6	0	10
Abilene-Sweetwater, TX	165	4	4	0	8
Missoula, MT	166	5	2	1	8
Hattiesburg-Laurel, MS	167	2	0	0	2
Clarksburg-Weston, WV	168	3	2	0	5
Dothan, AL	169	3	3	0	6
Billings, MT	170	5	2	1	8
Utica, NY	171	3	2	0	5
Quincy, IL-Hannibal, MO-Keokuk, IA	172	3	2	2	7
Rapid City, SD	173	7	2	2	11
Elmira (Corning), NY	174	3	4	1	8
Lake Charles, LA	175	2	1	1	4
Watertown, NY	176	2	1	2	5
Harrisonburg, VA	177	1	1	1	3
Alexandria, LA	178	3	1	1	5
Marquette, MI	179	4	3	1	8
Jonesboro, AR	180	1	1	1	3

# Affiliations by Market

Market	Rank	Network (ABC, CBS, FOX, NBC)	Independent/ Other Networks	Public/Educational	Total
Bowling Green, KY	181	3	1	2	6
Jackson, TN	182	2	1	1	4
Charlottesville, VA	183	2	1	1	4
Grand Junction-Montrose, CO	184	5	4	1	10
Meridian, MS	185	4	3	1	8
Laredo, TX	186	3	3	0	6
Greenwood-Greenville, MS	187	2	0	1	3
Lafayette, IN	188	1	0	0	1
Bend, OR	189	2	1	1	4
Great Falls, MT	190	3	2	0	5
Butte-Bozeman, MT	191	5	2	1	8
Twin Falls, ID	192	2	1	1	4
Parkersburg, WV	193	2	2	0	4
Eureka, CA	194	4	2	1	7
Casper-Riverton, WY	195	7	2	2	11
San Angelo, TX	196	3	1	0	4
Cheyenne, WY-Scottsbluff, NE	197	4	4	0	8
Mankato, MN	198	2	1	0	3
Ottumwa, IA-Kirkville, MO	199	2	1	0	3
St. Joseph, MO	200	1	1	0	2
Lima, OH	201	1	2	0	3
Fairbanks, AK	202	3	3	1	7
Zanesville, OH	203	1	0	0	1
Victoria, TX	204	2	1	0	3
Presque Isle, ME	205	1	0	1	2
Helena, MT	206	1	1	0	2
Juneau, AK	207	3	3	1	7
Alpena, MI	208	2	1	1	4
North Platte, NE	209	1	0	1	2
Glendive, MT	210	2	0	0	2
<b>Grand Total</b>		<b>857</b>	<b>876</b>	<b>385</b>	<b>2,118</b>

**NIELSEN GEOGRAPHIC REGIONS SUMMARY**  
TV OWNERSHIP BY REGIONS AND STATES  
2010 vs. 1960

Region	SEPTEMBER 2010			SPRING 1960		
	Total HOUSEHOLDS	TV HOUSEHOLDS	% TV Penetration	Total HOUSEHOLDS	TV HOUSEHOLDS	% TV Penetration
<b>NORTHEAST</b>	<b>21,136,500</b>	<b>20,909,740</b>	<b>99</b>	<b>12,859,800</b>	<b>10,548,160</b>	<b>82.0</b>
<b>New England</b>	<b>5,672,000</b>	<b>5,619,930</b>	<b>99</b>	<b>2,949,800</b>	<b>2,374,400</b>	<b>80.5</b>
Connecticut	1,359,600	1,347,980	99	688,800	565,490	82.1
Maine	556,500	551,270	99			
Massachusetts	2,573,000	2,550,640	99	1,474,200	1,212,460	82.2
New Hampshire	518,000	512,320	99	164,200	124,510	75.8
Rhode Island	411,600	409,280	99	249,800	213,390	85.4
Vermont	253,300	248,440	98	109,600	70,040	63.9
<b>Middle Atlantic</b>	<b>15,464,500</b>	<b>15,289,810</b>	<b>99</b>	<b>9,910,000</b>	<b>8,173,760</b>	<b>82.5</b>
New Jersey	3,195,800	3,174,510	99	1,672,100	1,404,970	84.0
New York	7,279,900	7,169,180	98	5,011,400	4,139,470	82.6
Pennsylvania	4,988,800	4,946,120	99	3,226,500	2,629,320	81.5
<b>NORTH CENTRAL</b>	<b>26,141,300</b>	<b>25,954,330</b>	<b>99</b>	<b>14,816,100</b>	<b>11,630,760</b>	<b>78.5</b>
<b>East North Central</b>	<b>18,034,900</b>	<b>17,909,460</b>	<b>99</b>	<b>10,232,500</b>	<b>8,463,740</b>	<b>82.7</b>
Illinois	4,802,500	4,763,850	99	2,983,300	2,445,000	82.0
Indiana	2,524,300	2,504,360	99	1,348,000	1,073,630	79.6
Michigan	3,839,200	3,815,130	99	2,148,000	1,805,000	84.0
Ohio	4,602,400	4,572,650	99	2,670,500	2,328,000	87.2
Wisconsin	2,266,500	2,253,470	99	1,082,700	812,110	75.0
<b>West North Central</b>	<b>8,106,400</b>	<b>8,044,870</b>	<b>99</b>	<b>4,583,600</b>	<b>3,167,020</b>	<b>69.1</b>
Iowa	1,206,400	1,198,820	99	830,600	635,180	76.5
Kansas	1,107,500	1,098,600	99	688,900	435,330	63.2
Minnesota	2,082,300	2,066,180	99	929,200	661,450	71.2
Missouri	2,406,000	2,385,890	99	1,332,500	973,720	73.1
Nebraska	711,800	707,550	99	433,100	290,390	67.0
North Dakota	270,200	268,300	99	169,900	84,400	49.7
South Dakota	322,200	319,530	99	199,400	86,550	43.4
<b>SOUTH</b>	<b>44,080,200</b>	<b>43,661,530</b>	<b>99</b>	<b>13,723,000</b>	<b>8,440,010</b>	<b>61.5</b>
<b>South Atlantic</b>	<b>23,420,800</b>	<b>22,203,010</b>	<b>99</b>	<b>6,179,800</b>	<b>4,030,450</b>	<b>65.2</b>
Delaware	346,800	344,130	99	1,089,900	687,440	63.1
District of Columbia	267,500	262,360	98	108,300	92,960	85.8
Florida	7,484,500	7,409,990	99	253,000	209,990	83.0
Georgia	3,683,500	3,648,480	99	948,900	584,880	61.6
Maryland	2,165,100	2,147,610	99	748,700	607,820	81.2
North Carolina	3,781,100	3,749,710	99	1,041,200	620,290	59.6
South Carolina	1,833,500	1,819,270	99	559,500	308,190	55.1
Virginia	3,089,900	3,061,170	99	927,900	614,850	66.3
West Virginia	768,900	760,290	99	502,400	304,030	60.5
<b>East South Central</b>	<b>7,349,800</b>	<b>7,283,020</b>	<b>99</b>	<b>3,072,700</b>	<b>1,655,700</b>	<b>53.9</b>
Alabama	1,904,900	1,889,630	99	803,200	444,070	55.3
Kentucky	1,765,900	1,750,030	99	811,900	463,810	57.1
Mississippi	1,123,300	1,110,110	99	558,600	211,820	37.9
Tennessee	2,555,700	2,533,250	99	899,000	536,000	59.6
<b>West South Central</b>	<b>13,309,600</b>	<b>13,175,500</b>	<b>99</b>	<b>4,470,500</b>	<b>2,753,860</b>	<b>61.6</b>
Arkansas	1,153,900	1,141,370	99	509,600	234,610	46.0
Louisiana	1,717,200	1,701,900	99	804,400	488,110	60.7
Oklahoma	1,465,200	1,452,580	99	668,500	444,930	66.6
Texas	8,973,300	8,879,650	99	2,488,000	1,586,210	63.8
<b>WEST</b>	<b>25,835,600</b>	<b>25,379,850</b>	<b>98</b>	<b>7,385,700</b>	<b>4,876,400</b>	<b>66.0</b>
<b>Mountain</b>	<b>8,319,200</b>	<b>8,187,940</b>	<b>98</b>	<b>1,715,100</b>	<b>882,560</b>	<b>51.5</b>
Arizona	2,465,800	2,427,860	98	292,200	168,460	57.7
Colorado	1,976,100	1,946,220	98	465,900	271,050	58.2
Idaho	579,100	569,600	98	173,800	87,570	50.4
Montana	398,300	389,500	98	200,400	63,260	31.6
Nevada	993,800	981,420	99	71,200	33,010	46.4
New Mexico	778,400	760,730	98	210,100	89,830	42.8
Utah	902,500	891,470	99	209,400	145,630	69.5
Wyoming	225,200	221,140	98	92,100	23,750	25.8
<b>Pacific</b>	<b>16,846,400</b>	<b>16,541,860</b>	<b>98</b>	<b>5,670,600</b>	<b>3,993,840</b>	<b>70.4</b>
California	12,691,200	12,477,320	98	4,312,300	3,177,350	73.7
Oregon	1,519,600	1,488,090	98	537,700	285,550	53.1
Washington	2,635,600	2,576,450	98	820,600	530,940	64.7
Alaska	224,900	216,520	96	—	—	—
Hawaii	445,100	433,530	97	—	—	—
<b>TOTAL CONTINENTAL U.S.</b>	<b>116,523,600</b>	<b>115,255,400</b>	<b>99</b>	<b>48,784,600</b>	<b>35,495,330</b>	<b>72.8</b>
<b>TOTAL U.S.</b>	<b>117,193,600</b>	<b>115,905,450</b>	<b>99</b>	<b>—</b>	<b>—</b>	<b>—</b>

Notes: Figures for Continental U.S. exclude Alaska & Hawaii. Figures for Alaska include Anchorage, Fairbanks & Juneau DMAs only.

# Nielsen TV Household Estimates Ranked by DMA

(Data as of September 2010)

Market Name	DMA	TVHH	Market Name	DMA	TVHH
New York, NY	1	7,515,330	Wichita-Hutchinson, KS Plus	68	457,880
Los Angeles, CA	2	5,666,900	Flint-Saginaw-Bay City, MI	69	455,840
Chicago, IL	3	3,502,610	Toledo, OH	70	445,600
Philadelphia, PA	4	3,015,820	Green Bay-Appleton, WI	71	445,510
Dallas-Fort Worth, TX	5	2,594,630	Honolulu, HI	72	433,530
San Francisco-Oakland-San Jose, CA	6	2,523,520	Des Moines-Ames, IA	73	432,820
Boston, MA (Manchester, NH)	7	2,460,290	Springfield, MO	74	424,270
Atlanta, GA	8	2,407,080	Spokane, WA	75	424,220
Washington, DC (Hagerstown, MD)	9	2,389,710	Omaha, NE	76	418,290
Houston, TX	10	2,177,220	Portland-Auburn, ME	77	410,300
Detroit, MI	11	1,883,840	Columbia, SC	78	405,670
Phoenix (Prescott), AZ	12	1,881,310	Huntsville-Decatur (Florence), AL	79	399,440
Seattle-Tacoma, WA	13	1,874,750	Paducah, KY-Cape Girardeau, MO-Harrisburg, IL	80	398,820
Tampa-St. Petersburg (Sarasota), FL	14	1,795,200	Rochester, NY	81	392,090
Minneapolis-St. Paul, MN	15	1,753,780	Syracuse, NY	82	389,970
Miami-Fort Lauderdale, FL	16	1,580,580	Shreveport, LA	83	387,060
Denver, CO	17	1,572,740	Champaign & Springfield-Decatur, IL	84	384,990
Cleveland-Akron (Canton), OH	18	1,526,200	Madison, WI	85	382,700
Orlando-Daytona Beach-Melbourne, FL	19	1,453,120	Chattanooga, TN	86	376,910
Sacramento-Stockton-Modesto, CA	20	1,409,400	Hartings-Weslaco-Brownsville-McAllen, TX	87	356,010
St. Louis, MO	21	1,258,580	Cedar Rapids-Waterloo-Iowa City & Dubuque, IA	88	346,010
Portland, OR	22	1,197,780	Waco-Temple-Bryan, TX	89	344,020
Charlotte, NC	23	1,166,180	Jackson, MS	90	338,030
Pittsburgh, PA	24	1,160,820	Tri-Cities, TN-VA	91	337,610
Raleigh-Durham (Fayetteville), NC	25	1,131,310	Colorado Springs-Pueblo, CO	92	336,880
Baltimore, MD	26	1,108,360	South Bend-Elkhart, IN	93	336,220
Indianapolis, IN	27	1,106,420	Baton Rouge, LA	94	334,730
San Diego, CA	28	1,089,010	Burlington, VT-Plattsburgh, NY	95	330,730
Nashville, TN	29	1,039,430	Savannah, GA	96	329,460
Hartford & New Haven, CT	30	1,018,770	El Paso, TX (Las Cruces, NM)	97	315,130
Kansas City, MO	31	974,820	Charleston, SC	98	312,770
Salt Lake City, UT	32	953,950	Davenport, IA-Rock Island-Moline, IL	99	309,800
Cincinnati, OH	33	923,830	Fort Smith-Fayetteville-Springdale-Rogers, AR	100	304,060
Columbus, OH	34	915,950	Greenville-New Bern-Washington, NC	101	294,550
Milwaukee, WI	35	901,100	Johnstown-Altoona-State College, PA	102	293,940
Greenville-Spartanburg-Anderson, SC-Asheville, NC	36	878,550	Evansville, IN	103	292,440
San Antonio, TX	37	844,910	Myrtle Beach-Florence, SC	104	289,570
West Palm Beach-Fort Pierce, FL	38	773,890	Tallahassee, FL-Thomasville, GA	105	282,110
Harrisburg-Lancaster-Lebanon-York, PA	39	749,020	Lincoln & Hastings-Kearney, NE	106	279,820
Birmingham (Anniston & Tuscaloosa), AL	40	747,190	Fort Wayne, IN	107	277,050
Grand Rapids-Kalamazoo-Battle Creek, MI	41	740,230	Reno, NV	108	271,380
Las Vegas, NV	42	718,030	Tyler-Longview (Lufkin & Nacogdoches), TX	109	269,760
Norfolk-Portsmouth-Newport News, VA	43	716,050	Springfield-Holyoke, MA	110	269,500
Austin, TX	44	707,430	Youngstown, OH	111	268,150
Oklahoma City, OK	45	704,670	Sioux Falls (Mitchell), SD	112	263,790
Albuquerque-Santa Fe, NM	46	703,720	Boise, ID	113	262,920
Greensboro-High Point-Winston Salem, NC	47	699,040	Augusta, GA-Aiken, SC	114	257,030
Memphis, TN	48	693,860	Lansing, MI	115	253,380
Jacksonville, FL	49	678,430	Peoria-Bloomington, IL	116	251,880
Louisville, KY	50	674,940	Montgomery-Selma, AL	117	244,470
Buffalo, NY	51	636,320	Eugene, OR	118	243,870
New Orleans, LA	52	635,860	Traverse City-Cadillac, MI	119	242,700
Providence, RI-New Bedford, MA	53	620,600	Fargo-Valley City, ND	120	241,990
Wilkes Barre-Scranton, PA	54	595,480	Macon, GA	121	241,120
Fresno-Visalia, CA	55	581,340	Santa Barbara-Santa Maria-San Luis Obispo, CA	122	239,250
Little Rock-Pine Bluff, AR	56	573,670	Lafayette, LA	123	231,560
Richmond-Petersburg, VA	57	558,500	Monterey-Salinas, CA	124	229,150
Albany-Schenectady-Troy, NY	58	557,860	Bakersfield, CA	125	225,670
Knoxville, TN	59	557,040	Yakima-Pasco-Richland-Kennewick, WA	126	225,320
Mobile, AL-Pensacola (Fort Walton Beach), FL	60	539,190	Columbus, GA (Opelika, AL)	127	219,450
Tulsa, OK	61	535,820	La Crosse-Eau Claire, WI	128	216,510
Dayton, OH	62	527,030	Corpus Christi, TX	129	199,370
Lexington, KY	63	515,320	Chico-Redding, CA	130	198,370
Charleston-Huntington, WV	64	505,200	Amarillo, TX	131	195,070
Fort Myers-Naples, FL	65	499,410	Wilmington, NC	132	191,630
Roanoke-Lynchburg, VA	66	464,480	Columbus-Tupelo-West Point-Houston, MS	133	190,270
Tucson (Sierra Vista), AZ	67	461,450	Rockford, IL	134	187,970

Market Name	DMA	TVHH	Market Name	DMA	TVHH
Wausau-Rhineland, WI	135	186,010	Elmira (Coming), NY	174	96,390
Topeka, KS	136	179,510	Lake Charles, LA	175	96,210
Columbia-Jefferson City, MO	137	178,610	Watertown, NY	176	95,750
Monroe, LA-El Dorado, AR	138	177,900	Harrisonburg, VA	177	94,670
Duluth, MN-Superior, WI	139	174,570	Alexandria, LA	178	90,640
Medford-Klamath Falls, OR	140	172,230	Marquette, MI	179	87,670
Beaumont-Port Arthur, TX	141	170,010	Jonesboro, AR	180	83,000
Lubbock, TX	142	161,450	Bowling Green, KY	181	81,750
Salisbury, MD	143	159,630	Jackson, TN	182	77,700
Erie, PA	144	158,000	Charlottesville, VA	183	76,700
Palm Springs, CA	145	157,180	Grand Junction-Montrose, CO	184	76,320
Wichita Falls, TX & Lawton, OK	146	157,030	Meridian, MS	185	72,280
Albany, GA	147	156,910	Laredo, TX	186	70,090
Joplin, MO-Pittsburg, KS	148	156,360	Greenwood-Greenville, MS	187	69,450
Sioux City, IA	149	155,490	Lafayette, IN	188	67,560
Anchorage, AK	150	154,820	Bend, OR	189	66,680
Odessa-Midland, TX	151	146,310	Great Falls, MT	190	65,900
Terre Haute, IN	152	144,950	Butte-Bozeman, MT	191	65,780
Rochester, MN-Mason City, IA-Austin, MN	153	144,590	Twin Falls, ID	192	65,310
Bangor, ME	154	144,130	Parkersburg, WV	193	64,370
Bluefield-Beckley-Oak Hill, WV	155	143,280	Eureka, CA	194	61,570
Panama City, FL	156	139,700	Casper-Riverton, WY	195	56,700
Minot-Bismarck-Dickinson (Williston), ND	157	138,730	San Angelo, TX	196	55,280
Binghamton, NY	158	136,740	Cheyenne, WY-Scottsbluff, NE	197	55,210
Wheeling, WV-Steubenville, OH	159	132,910	Mankato, MN	198	52,640
Gainesville, FL	160	130,460	Ottumwa, IA-Kirksville, MO	199	51,370
Sherman, TX-Ada, OK	161	129,480	St. Joseph, MO	200	48,040
Idaho Falls-Pocatello, ID (Jackson, WY)	162	128,860	Lima, OH	201	40,020
Biloxi-Gulfport, MS	163	126,610	Fairbanks, AK	202	36,450
Yuma, AZ-El Centro, CA	164	118,700	Zanesville, OH	203	32,550
Abilene-Sweetwater, TX	165	115,200	Victoria, TX	204	31,660
Missoula, MT	166	113,380	Presque Isle, ME	205	30,380
Hattiesburg-Laurel, MS	167	112,120	Helena, MT	206	28,030
Clarksburg-Weston, WV	168	110,440	Juneau, AK	207	25,250
Dothan, AL	169	110,080	Alpena, MI	208	17,040
Billings, MT	170	109,090	North Platte, NE	209	15,350
Utica, NY	171	104,990	Glendive, MT	210	4,040
Quincy, IL-Hannibal, MO-Keokuk, IA	172	102,010			
Rapid City, SD	173	97,930			

# Television Households by States and Counties

A.C. Nielsen Data as of September 2010  
Household estimates compiled by Market Statistics Inc.  
Figures Updated from 2000 U.S. Census.

Reprinted with permission of copyright holder, The Nielsen Company.

State and County	Total Households	Total TV Households	%	State and County	Total Households	Total TV Households	%
<b>ALABAMA</b>				<b>ALASKA</b>			
AUTAUGA	19,700	19,580	99	ANCHORAGE	108,200	106,030	98
BALDWIN	74,900	74,260	99	FAIRBANKS-PLUS	38,100	36,450	96
BARBOUR	10,900	10,800	99	JUNEAU-PLUS	27,100	25,250	93
BIBB	8,100	7,980	99	KENAI-PENSLA	21,400	20,220	94
BLOUNT	22,700	22,500	99	MATANKA-SUSTN	30,100	28,570	95
BULLOCK	3,800	3,710	98	<b>ARIZONA</b>			
BUTLER	8,200	8,100	99	APACHE-N	17,000	15,250	90
CALHOUN	47,900	47,620	99	APACHE-S	5,900	5,310	90
CHAMBERS	14,000	13,920	99	COCHISE	51,900	50,880	98
CHEROKEE	10,400	10,330	99	COCONINO	49,400	46,920	95
CHILTON	17,200	17,030	99	GILA	21,800	21,140	97
CHOCTAW	5,900	5,790	98	GRAHAM	12,200	11,670	96
CLARKE	10,300	10,200	99	GREENLEE	3,100	3,050	98
CLAY	5,700	5,620	99	LA PAZ	9,400	9,010	96
CLEBURNE	6,100	6,040	99	MARICOPA	1,458,300	1,443,980	99
COFFEE	20,700	20,520	99	MOHAVE	80,600	79,280	98
COLBERT	23,100	22,900	99	NAVAJO	37,500	35,170	94
CONECUH	5,600	5,520	99	PIMA	402,300	396,180	98
COOSA	4,300	4,250	99	PINAL	135,700	133,970	99
COVINGTON	15,700	15,540	99	SANTA CRUZ	14,700	14,390	98
CRENSHAW	5,900	5,850	99	YAVAPAI	94,900	91,810	97
CULLMAN	33,700	33,530	99	YUMA	71,100	69,850	98
DALE	19,200	19,040	99	<b>ARKANSAS</b>			
DALLAS	16,600	16,420	99	ARKANSAS	7,900	7,720	98
DE KALB	27,700	27,450	99	ASHLEY	8,700	8,650	99
ELMORE	28,200	28,010	99	BAXTER	19,400	19,060	98
ESCAMBIA	14,300	14,140	99	BENTON	88,000	86,880	99
ETOWAH	42,600	42,320	99	BOONE	15,500	15,240	98
FAYETTE	7,300	7,240	99	BRADLEY	4,500	4,450	99
FRANKLIN	12,300	12,200	99	CALHOUN	2,100	2,070	99
GENEVA	10,900	10,800	99	CARROLL	11,400	11,210	98
GREENE	3,700	3,570	96	CHICOT	4,400	4,310	98
HALE	6,600	6,430	97	CLARK	9,000	8,920	99
HENRY	7,000	6,950	99	CLAY	6,500	6,450	99
HOUSTON	41,200	40,960	99	CLEBURNE	11,200	11,010	98
JACKSON	22,000	21,800	99	CLEVELAND	3,200	3,150	98
JEFFERSON	268,900	266,950	99	COLUMBIA	9,300	9,190	99
LAMAR	5,900	5,830	99	CONWAY	8,400	8,330	99
LAUDERDALE	37,800	37,520	99	CRAIGHEAD	39,000	38,690	99
LAWRENCE	13,900	13,770	99	CRAWFORD	23,000	22,750	99
LEE	57,900	57,340	99	CRITTENDEN	20,200	19,990	99
LIMESTONE	30,600	30,450	100	CROSS	7,300	7,150	98
LOWNDES	4,800	4,710	98	DALLAS	3,100	3,090	100
MACON	8,300	8,200	99	DESHA	5,300	5,210	98
MADISON	136,900	136,140	99	DREW	7,600	7,500	99
MARENGO	8,600	8,460	98	FAULKNER	42,500	42,250	99
MARION	12,200	12,110	99	FRANKLIN	7,100	7,030	99
MARSHALL	36,700	36,460	99	FULTON	4,800	4,680	98
MOBILE	161,000	159,740	99	GARLAND	43,500	42,960	99
MONROE	9,100	8,970	99	GRANT	7,000	6,910	99
MONTGOMERY	88,700	88,060	99	GREENE	16,700	16,600	99
MORGAN	47,400	47,080	99	HEMPSTEAD	8,700	8,600	99
PERRY	3,900	3,810	98	HOT SPRING	12,300	12,170	99
PICKENS	7,600	7,520	99	HOWARD	5,600	5,470	98
PIKE	12,700	12,560	99	INDEPENDENCE	14,000	13,850	99
RANDOLPH	8,900	8,850	99	IZARD	5,400	5,330	99
RUSSELL	21,200	21,000	99	JACKSON	6,100	6,030	99
SAINT CLAIR	31,400	31,210	99	JEFFERSON	28,500	28,270	99
SHELBY	78,300	77,840	99	JOHNSON	9,600	9,490	99
SUMTER	5,100	5,030	99	LAFAYETTE	3,100	3,060	99
TALLADEGA	31,500	31,230	99	LAWRENCE	6,800	6,680	98
TALLAPOOSA	17,000	16,780	99				
TUSCALOOSA	74,200	73,560	99				
WALKER	28,600	28,420	99				
WASHINGTON	6,600	6,500	98				
WILCOX	4,800	4,680	98				
WINSTON	10,000	9,930	99				

State and County	Total Households	Total TV Households	%
LEE	3,300	3,230	98
LINCOLN	3,800	3,740	98
LITTLE RIVER	5,500	5,390	98
LOGAN	8,700	8,630	99
LONOKE	25,800	25,560	99
MADISON	6,200	6,050	98
MARION	7,000	6,900	99
MILLER	17,500	17,160	98
MISSISSIPPI	17,700	17,530	99
MONROE	3,200	3,130	98
MONTGOMERY	3,700	3,600	97
NEVADA	3,600	3,550	99
NEWTON	3,500	3,400	97
OUACHITA	10,400	10,300	99
PERRY	4,100	4,070	99
PHILLIPS	7,500	7,370	98
PIKE	4,300	4,260	99
POINSETT	9,800	9,700	99
POLK	8,100	7,900	98
POPE	23,100	22,830	99
PRAIRIE	3,600	3,570	99
PULASKI	162,200	161,000	99
RANDOLPH	7,300	7,220	99
SALINE	40,600	40,440	100
SCOTT	4,400	4,350	99
SEARCY	3,500	3,390	97
SEBASTIAN	48,700	48,370	99
SEVIER	6,100	6,020	99
SHARP	7,500	7,360	98
ST FRANCIS	9,100	8,990	99
STONE	5,100	4,910	96
UNION	17,100	16,980	99
VAN BUREN	7,100	7,020	99
WASHINGTON	76,900	76,180	99
WHITE	29,800	29,590	99
WOODRUFF	3,000	2,950	98
YELL	8,400	8,330	99

**CALIFORNIA**

ALAMEDA	542,700	529,380	98
ALPINE	400	370	93
AMADOR	14,100	13,640	97
BUTTE	86,900	84,990	98
CALAVERAS	19,300	18,790	97
COLUSA	6,900	6,810	99
CONTRA COSTA	379,900	375,310	99
DEL NORTE	10,000	9,590	96
EL DORADO-E	14,400	13,790	96
EL DORADO-W	54,700	53,510	98
FRESNO	291,600	288,180	99
GLENN	9,900	9,710	98
HUMBOLDT	54,400	51,980	96
IMPERIAL	49,600	48,850	98
INYO	7,600	7,210	95
KERN-E	29,100	28,560	98
KERN-W	228,800	225,670	99
KINGS	40,500	40,180	99
LAKE	26,800	25,910	97
LASSEN	9,900	9,570	97
LOS ANGELES	3,293,600	3,246,000	99
MADERA	44,300	43,860	99
MARIN	104,100	100,570	97
MARIPOSA	7,100	6,690	94
MENDOCINO	34,600	31,980	92
MERCED	75,300	74,130	98
MODOC	3,900	3,680	94
MONO	5,400	4,950	92
MONTEREY	125,900	123,170	98
NAPA	48,900	48,030	98
NEVADA	40,000	38,800	97
ORANGE	1,000,000	990,910	99
PLACER	135,200	133,260	99
PLUMAS	9,000	8,490	94
RIVERSIDE-C	159,800	157,180	98
RIVERSIDE-E	6,300	6,150	98
RIVERSIDE-W	525,800	518,770	99
SACRAMENTO	525,600	518,860	99
SAN BENITO	16,500	16,260	99
SAN BERNARDNO	611,900	606,190	99

State and County	Total Households	Total TV Households	%
SAN DIEGO	1,107,700	1,089,010	98
SAN FRANCISCO	347,100	330,360	95
SAN JOAQUIN	219,900	217,530	99
SAN LUIS OBPO	103,300	100,570	97
SAN MATEO	261,100	256,210	98
SANTA BRBRA-N	68,500	67,400	98
SANTA BRBRA-S	74,100	71,280	96
SANTA CLARA	610,000	599,740	98
SANTA CRUZ	93,700	89,720	96
SHASTA	72,000	70,980	99
SIERRA	1,400	1,380	99
SISKIYOU	19,600	18,720	96
SOLANO-E	87,500	86,120	98
SOLANO-W	50,600	50,020	99
SONOMA	181,500	176,010	97
STANISLAUS	166,500	164,110	99
SUTTER	32,300	31,830	99
TEHAMA	23,400	23,100	99
TRINITY	6,400	5,910	92
TULARE	129,800	128,300	99
TUOLUMNE	22,000	21,740	99
VENTURA	265,900	262,820	99
YOLO	70,800	69,690	98
YUBA	25,400	24,840	98

**COLORADO**

ADAMS	157,400	156,460	99
ALAMOSA	5,900	5,700	97
ARAPAHOE	224,400	223,220	99
ARCHULETA	5,500	5,080	92
BACA	1,600	1,540	96
BENT	1,900	1,870	98
BOULDER	121,800	117,540	97
BROOMFIELD	21,300	20,940	98
CHAFFEE	7,300	7,150	98
CHEYENNE	700	670	96
CLEAR CREEK	4,000	3,950	99
CONEJOS	3,000	2,860	95
COSTILLA	1,400	1,350	96
CROWLEY	1,100	1,090	99
CUSTER	1,800	1,730	96
DELTA	12,900	12,630	98
DENVER	261,100	256,880	98
DOLORES	900	820	91
DOUGLAS	106,100	104,950	99
EAGLE	20,000	19,110	96
EL PASO	229,100	227,050	99
ELBERT	8,000	7,880	99
FREMONT	15,800	15,620	99
GARFIELD	21,800	21,390	98
GILPIN	2,400	2,310	96
GRAND	6,200	5,950	96
GUNNISON	6,500	6,140	94
HINSDALE	400	400	100
HUERFANO	3,000	2,960	99
JACKSON	600	580	97
JEFFERSON	217,800	215,930	99
KIOWA	500	490	98
KIT CARSON	2,800	2,750	98
LA PLATA	21,500	20,410	95
LAKE	3,100	2,910	94
LARIMER	120,800	118,470	98
LAS ANIMAS	6,600	6,410	97
LINCOLN	1,700	1,680	99
LOGAN	7,700	7,580	98
MESA	60,400	59,680	99
MINERAL	400	390	98
MOFFAT	5,500	5,320	97
MONTEZUMA	10,500	10,190	97
MONTROSE	16,900	16,640	98
MORGAN	9,500	9,450	99
OTERO	7,400	7,340	99
OURAY	2,100	1,920	91
PARK	7,200	6,880	96
PHILLIPS	1,800	1,790	99
PITKIN	7,800	6,910	89
PROWERS	4,700	4,650	99
PUEBLO	62,600	62,070	99
RIO BLANCO	2,700	2,650	98



# TV Households

State and County	Total Households	Total TV Households	%	State and County	Total Households	Total TV Households	%
RIO GRANDE	4,700	4,640	99	MIAMI-DADE	866,800	853,080	98
ROUTT	10,100	9,740	96	MONROE	32,200	31,040	96
SAGUACHE	3,000	2,810	94	NASSAU	28,700	28,410	99
SAN JUAN	300	290	97	OKALOOSA	76,400	75,890	99
SAN MIGUEL	3,800	3,450	91	OKEECHOBEE	14,300	14,120	99
SEDGWICK	1,000	990	99	ORANGE	412,500	408,520	99
SUMMIT	11,200	10,770	96	OSCEOLA	99,600	99,030	99
TELLER	8,900	8,710	98	PALM BEACH-N.	324,400	320,840	99
WASHINGTON	1,700	1,680	99	PALM BEACH-S.	208,300	206,280	99
WELD	91,700	91,060	99	PASCO	195,200	193,970	99
YUMA	3,800	3,750	99	PINELLAS	409,700	406,470	99
<b>CONNECTICUT</b>				POLK	231,400	229,350	99
FAIRFIELD	331,800	329,210	99	PUTNAM	29,800	29,360	99
HARTFORD	349,100	346,560	99	SANTA ROSA	55,000	54,330	99
LITCHFIELD	75,300	74,490	99	SARASOTA	175,500	173,830	99
MIDDLESEX	67,500	66,800	99	SEMINOLE	161,100	160,140	99
NEW HAVEN	330,400	327,420	99	ST JOHNS	76,500	75,640	99
NEW LONDON	105,700	104,630	99	ST LUCIE	109,800	108,730	99
TOLLAND	55,300	54,860	99	SUMTER	38,300	37,960	99
WINDHAM	44,500	44,010	99	SUWANNEE	16,000	15,440	97
<b>DELAWARE</b>				TAYLOR	7,900	7,750	98
KENT	61,500	61,070	99	UNION	3,900	3,850	99
NEW CASTLE	204,800	203,550	99	VOLUSIA	208,800	207,580	99
SUSSEX	80,500	79,510	99	WAKULLA	12,300	12,150	99
<b>DISTRICT OF COLUMBIA</b>				WALTON	24,700	24,370	99
DISTRICT OF COLUMBIA	267,500	262,360	98	9,200	9,120	99	
<b>FLORIDA</b>				<b>GEORGIA</b>			
ALACHUA	104,300	102,060	98	APPLING	7,000	6,880	98
BAKER	8,700	8,650	99	ATKINSON	3,000	2,950	98
BAY	71,100	70,560	99	BACON	4,100	4,050	99
BRADFORD	9,600	9,510	99	BAKER	1,300	1,280	98
BREVARD	231,500	229,590	99	BALDWIN	15,700	15,570	99
BROWARD	701,600	696,460	99	BANKS	6,400	6,330	99
CALHOUN	5,000	4,910	98	BARROW	26,800	26,710	100
CHARLOTTE	76,700	76,260	99	BARTOW	35,300	35,000	99
CITRUS	63,000	62,360	99	BEN HILL	6,900	6,740	98
CLAY	69,900	69,390	99	BERRIEN	6,800	6,710	99
COLLIER	134,800	133,040	99	BIBB	61,800	61,330	99
COLUMBIA	25,000	24,820	99	BLECKLEY	4,600	4,580	100
DE SOTO	11,700	11,510	98	BRANTLEY	6,200	6,150	99
DIXIE	6,000	5,900	98	BROOKS	6,400	6,360	99
DUVAL	351,900	348,600	99	BRYAN	12,200	12,080	99
ESCAMBIA	118,500	117,270	99	BULLOCH	26,200	25,910	99
FLAGLER	43,300	42,810	99	BURKE	8,300	8,180	99
FRANKLIN	4,500	4,400	98	BUTTS	8,700	8,470	97
GADSDEN	17,800	17,630	99	CALHOUN	1,900	1,870	98
GILCHRIST	6,200	6,100	98	CAMDEN	17,200	17,040	99
GLADES	4,000	3,910	98	CANDLER	3,800	3,750	99
GULF	5,400	5,330	99	CARROLL	42,700	42,290	99
HAMILTON	4,700	4,590	98	CATOOSA	25,600	25,430	99
HARDEE	8,500	8,430	99	CHARLTON	3,400	3,380	99
HENDRY	12,100	12,000	99	CHATHAM	102,400	101,360	99
HERNANDO	72,200	71,610	99	CHATTAHOOCHEE	2,800	2,790	100
HIGHLANDS	41,600	41,300	99	CHATTOOGA	10,300	10,220	99
HILLSBOROUGH	476,400	471,840	99	CHEROKEE	79,000	78,200	99
HOLMES	7,400	7,350	99	CLARKE	45,900	44,950	98
INDIAN RIVER	63,500	62,870	99	CLAY	1,300	1,290	99
JACKSON	18,600	18,370	99	CLAYTON	93,600	93,270	100
JEFFERSON	5,500	5,430	99	CLINCH	2,700	2,680	99
LAFAYETTE	2,400	2,340	98	COBB	267,100	265,340	99
LAKE	128,600	127,810	99	COFFEE	14,600	14,370	98
LEE	264,400	262,690	99	COLQUITT	17,200	17,060	99
LEON	113,700	112,130	99	COLUMBIA	41,800	41,580	99
LEVY	16,700	16,400	98	COOK	6,300	6,260	99
LIBERTY	2,700	2,640	98	COWETA	47,000	46,610	99
MADISON	7,200	7,100	99	CRAWFORD	4,400	4,340	99
MANATEE	136,900	136,040	99	CRISP	8,600	8,530	99
MARION	140,900	139,680	99	DADE	6,100	6,000	98
MARTIN	61,700	61,050	99	DAWSON	9,100	9,030	99
				DE KALB	281,100	279,040	99
				DECATUR	10,800	10,700	99
				DODGE	7,400	7,320	99
				DOOLY	3,900	3,850	99
				DOUGHERTY	36,700	36,420	99
				DOUGLAS	49,300	48,860	99
				EARLY	4,500	4,460	99
				ECHOLS	1,400	1,380	99
				EFFINGHAM	19,900	19,710	99



State and County	Total Households	Total TV Households	%
ELBERT	8,100	8,060	100
EMANUEL	8,700	8,600	99
EVANS	4,300	4,270	99
FANNIN	10,300	9,990	97
FAYETTE	38,000	37,670	99
FLOYD	36,000	35,560	99
FORSYTH	64,500	63,770	99
FRANKLIN	8,600	8,490	99
FULTON	411,700	407,830	99
GILMER	11,500	11,270	98
GLASCOCK	1,200	1,190	99
GLYNN	32,600	32,220	99
GORDON	20,000	19,840	99
GRADY	9,600	9,530	99
GREENE	6,400	6,350	99
GWINNETT	277,900	275,660	99
HABERSHAM	16,600	16,400	99
HALL	63,300	62,630	99
HANCOCK	3,100	3,050	98
HARALSON	11,300	11,200	99
HARRIS	11,700	11,540	99
HART	9,800	9,760	100
HEARD	4,300	4,200	98
HENRY	71,000	70,270	99
HOUSTON	52,300	52,040	100
IRWIN	3,600	3,570	99
JACKSON	24,500	24,070	98
JASPER	5,300	5,250	99
JEFF DAVIS	5,500	5,380	98
JEFFERSON	6,200	6,020	97
JENKINS	3,200	3,150	98
JOHNSON	3,100	3,050	98
JONES	10,600	10,520	99
LAMAR	6,500	6,430	99
LANIER	3,200	3,170	99
LAURENS	19,100	18,830	99
LEE	12,100	11,980	99
LIBERTY	20,600	20,380	99
LINCOLN	3,200	3,150	98
LONG	4,300	4,230	98
LOWNDES	40,000	39,540	99
LUMPKIN	10,300	9,980	97
MACON	4,600	4,450	97
MADISON	11,100	10,970	99
MARION	2,700	2,660	99
MC DUFFIE	8,500	8,420	99
MC INTOSH	4,600	4,510	98
MERIWETHER	8,700	8,630	99
MILLER	2,500	2,470	99
MITCHELL	8,300	8,230	99
MONROE	9,200	9,120	99
MONTGOMERY	3,200	3,110	97
MORGAN	7,100	6,950	98
MURRAY	15,000	14,910	99
MUSCOGEE	76,300	75,850	99
NEWTON	37,800	37,200	98
OCONEE	11,900	11,780	99
OGLETHORPE	5,700	5,600	98
PAULDING	49,500	48,970	99
PEACH	9,900	9,830	99
PICKENS	12,900	12,660	98
PIERCE	7,600	7,480	98
PIKE	6,400	6,310	99
POLK	15,800	15,750	100
PULASKI	3,500	3,480	99
PUTNAM	8,500	8,380	99
QUITMAN	1,100	1,090	99
RABUN	7,100	6,850	96
RANDOLPH	2,700	2,670	99
RICHMOND	75,900	75,350	99
ROCKDALE	30,100	29,880	99
SCHLEY	1,700	1,680	99
SCREVEN	5,700	5,600	98
SEMINOLE	3,600	3,570	99
SPALDING	24,600	24,370	99
STEPHENS	10,300	10,250	100
STEWART	1,900	1,870	98
SUMTER	11,600	11,490	99
TALBOT	2,600	2,570	99
TALIAFERRO	800	790	99

State and County	Total Households	Total TV Households	%
TATTNALL	8,100	8,000	99
TAYLOR	3,300	3,250	98
TELFAIR	4,000	3,940	99
TERRELL	3,700	3,660	99
THOMAS	18,300	18,150	99
TIFT	16,000	15,880	99
TOOMBS	11,000	10,840	99
TOWNS	4,900	4,880	100
TREUTLEN	2,700	2,660	99
TROUP	24,500	24,230	99
TURNER	3,400	3,380	99
TWIGGS	3,800	3,760	99
UNION	9,300	9,100	98
UPSON	10,900	10,800	99
WALKER	25,900	25,690	99
WALTON	32,000	31,700	99
WARE	14,100	13,930	99
WARREN	2,300	2,270	99
WASHINGTON	7,400	7,340	99
WAYNE	10,800	10,670	99
WEBSTER	900	890	99
WHEELER	2,200	2,180	99
WHITE	10,100	9,910	98
WHITFIELD	32,200	31,990	99
WILCOX	2,800	2,780	99
WILKES	4,300	4,230	98
WILKINSON	3,900	3,850	99
WORTH	8,100	8,020	99

**HAWAII**

HAWAII	66,100	63,030	95
HONOLULU	304,300	299,090	98
KAUAI	23,800	22,680	95
MAUI	50,900	48,730	96

**IDAHO**

ADA	150,300	148,890	99
ADAMS	1,500	1,430	95
BANNOCK	30,600	30,340	99
BEAR LAKE	2,100	1,990	95
BENEWAH	3,700	3,580	97
BINGHAM	14,800	14,670	99
BLAINE	9,400	9,140	97
BOISE	3,000	2,850	95
BONNER	17,100	16,370	96
BONNEVILLE	37,500	37,130	99
BOUNDARY	4,300	3,940	92
BUTTE	1,100	1,080	98
CAMAS	500	490	98
CANYON	66,200	65,390	99
CARIBOU	2,500	2,460	98
CASSIA	7,300	7,190	98
CLARK	300	290	97
CLEARWATER	3,100	2,980	96
CUSTER	1,800	1,720	96
ELMORE	9,100	9,000	99
FRANKLIN	4,000	3,980	100
FREMONT	4,300	4,210	98
GEM	5,900	5,830	99
GOODING	5,000	4,950	99
IDAHO	6,200	5,940	96
JEFFERSON	8,300	8,200	99
JEROME	7,400	7,310	99
KOOTENAI	54,700	53,890	99
LATAH	14,700	13,850	94
LEMHI	3,400	3,280	96
LEWIS	1,600	1,550	97
LINCOLN	1,700	1,680	99
MADISON	10,700	10,500	98
MINIDOKA	6,800	6,700	99
NEZ PERCE	16,300	16,110	99
ONEIDA	1,500	1,470	98
OWYHEE	3,900	3,810	98
PAYETTE	8,300	8,120	98
POWER	2,700	2,660	99
SHOSHONE	5,500	5,370	98
TETON	3,600	3,550	99

# TV Households

State and County	Total Households	Total TV Households	%
TWIN FALLS	28,800	28,340	98
VALLEY	3,800	3,660	96
WASHINGTON	3,800	3,710	98

## ILLINOIS

ADAMS	26,800	26,690	100
ALEXANDER	3,200	3,180	99
BOND	6,300	6,250	99
BOONE	19,100	18,980	99
BROWN	2,000	1,980	99
BUREAU	14,100	14,020	99
CALHOUN	2,100	2,090	100
CARROLL	6,500	6,450	99
CASS	5,300	5,270	99
CHAMPAIGN	78,700	77,460	98
CHRISTIAN	13,600	13,530	99
CLARK	6,900	6,870	100
CLAY	5,500	5,440	99
CLINTON	13,600	13,550	100
COLES	20,800	20,700	100
COOK	1,937,200	1,917,700	99
CRAWFORD	7,500	7,470	100
CUMBERLAND	4,200	4,160	99
DE KALB	38,600	38,250	99
DE WITT	6,500	6,470	100
DOUGLAS	7,300	7,220	99
DU PAGE	339,600	337,840	99
EDGAR	7,400	7,350	99
EDWARDS	2,700	2,690	100
EFFINGHAM	13,500	13,420	99
FAYETTE	8,100	8,020	99
FORD	5,500	5,480	100
FRANKLIN	16,800	16,660	99
FULTON	14,300	14,240	100
GALLATIN	2,400	2,380	99
GREENE	5,300	5,250	99
GRUNDY	19,300	19,100	99
HAMILTON	3,200	3,180	99
HANCOCK	7,300	7,250	99
HARDIN	1,800	1,780	99
HENDERSON	3,000	3,000	100
HENRY	19,700	19,650	100
IROQUOIS	11,600	11,500	99
JACKSON	24,800	24,460	99
JASPER	3,800	3,770	99
JEFFERSON	15,500	15,400	99
JERSEY	8,700	8,660	100
JO DAVIESS	9,500	9,410	99
JOHNSON	4,400	4,350	99
KANE	171,800	170,460	99
KANKAKEE	41,600	41,330	99
KENDALL	39,200	39,150	100
KNOX	20,400	20,250	99
LA SALLE	44,600	44,320	99
LAKE	241,000	239,710	99
LAWRENCE	5,900	5,840	99
LEE	13,300	13,190	99
LIVINGSTON	14,100	13,690	97
LOGAN	10,600	10,560	100
MACON	45,000	44,790	100
MACOUPIN	18,900	18,850	100
MADISON	109,100	108,170	99
MARION	15,600	15,480	99
MARSHALL	5,100	5,050	99
MASON	5,900	5,870	99
MASSAC	6,300	6,260	99
MCDONOUGH	11,800	11,730	99
MCHENRY	112,700	112,000	99
MCLEAN	65,100	64,610	99
MENARD	5,000	4,980	100
MERCER	6,400	6,380	100
MONROE	12,800	12,730	99
MONTGOMERY	11,200	11,060	99
MORGAN	13,400	13,320	99
MOULTRIE	5,500	5,470	99
OGLE	21,200	21,120	100
PEORIA	76,200	75,760	99
PERRY	8,400	8,350	99
PIATT	6,700	6,680	100

State and County	Total Households	Total TV Households	%
PIKE	6,400	6,370	100
POPE	1,600	1,590	99
PULASKI	2,400	2,370	99
PUTNAM	2,400	2,390	100
RANDOLPH	12,000	11,960	100
RICHLAND	6,500	6,420	99
ROCK ISLAND	60,700	60,430	100
SALINE	10,600	10,520	99
SANGAMON	83,100	82,580	99
SCHUYLER	2,800	2,780	99
SCOTT	2,100	2,090	100
SHELBY	8,800	8,760	100
ST CLAIR	103,500	102,780	99
STARK	2,400	2,380	99
STEPHENSON	19,000	18,950	100
TAZEWELL	54,000	53,630	99
UNION	7,200	7,160	99
VERMILION	32,200	32,030	99
WABASH	4,900	4,870	99
WARREN	6,500	6,480	100
WASHINGTON	5,600	5,500	98
WAYNE	6,900	6,810	99
WHITE	6,300	6,260	99
WHITESIDE	23,500	23,440	100
WILL	233,400	231,880	99
WILLIAMSON	27,900	27,700	99
WINNEBAGO	116,400	115,730	99
WOODFORD	14,600	14,260	98

## INDIANA

ADAMS	12,400	12,270	99
ALLEN	141,500	140,920	100
BARTHOLOMEW	30,600	30,270	99
BENTON	3,200	3,180	99
BLACKFORD	5,400	5,360	99
BOONE	21,700	21,590	99
BROWN	5,800	5,710	98
CARROLL	7,600	7,430	98
CASS	15,000	14,900	99
CLARK	46,200	45,870	99
CLAY	10,200	10,130	99
CLINTON	12,800	12,710	99
CRAWFORD	4,200	4,130	98
DAVISS	11,300	10,780	95
DE KALB	16,300	16,200	99
DEARBORN	19,100	18,970	99
DECATUR	10,000	9,850	99
DELAWARE	45,800	45,380	99
DUBOIS	16,000	15,930	100
ELKHART	72,900	71,810	99
FAYETTE	9,800	9,700	99
FLOYD	30,000	29,800	99
FOUNTAIN	6,600	6,550	99
FRANKLIN	8,500	8,370	98
FULTON	8,000	7,980	100
GIBSON	13,200	13,130	99
GRANT	26,800	26,560	99
GREENE	13,300	13,170	99
HAMILTON	105,800	105,400	100
HANCOCK	27,300	27,090	99
HARRISON	14,900	14,830	100
HENDRICKS	54,100	53,840	100
HENRY	18,900	18,790	99
HOWARD	34,100	33,910	99
HUNTINGTON	14,400	14,350	100
JACKSON	17,000	16,820	99
JASPER	12,100	12,020	99
JAY	8,100	8,040	99
JEFFERSON	13,100	12,990	99
JENNINGS	10,500	10,460	100
JOHNSON	54,000	53,670	99
KNOX	15,300	15,180	99
KOSCIUSKO	29,400	29,150	99
LA PORTE	42,400	42,200	100
LAGRANGE	12,200	11,740	96
LAKE	189,300	187,820	99
LAWRENCE	19,200	18,940	99
MADISON	52,500	52,210	99
MARION	370,900	368,410	99

State and County	Total Households	Total TV Households	%
MARSHALL	17,500	17,370	99
MARTIN	4,200	4,040	96
MIAMI	13,300	13,180	99
MONROE	54,500	53,130	97
MONTGOMERY	14,800	14,730	100
MORGAN	26,900	26,630	99
NEWTON	5,100	5,050	99
NOBLE	17,600	17,510	99
OHIO	2,400	2,380	99
ORANGE	8,000	7,910	99
OWEN	8,700	8,590	99
PARKE	6,100	6,030	99
PERRY	7,400	7,370	100
PIKE	4,900	4,850	99
PORTER	64,100	63,780	100
POSEY	9,900	9,850	99
PULASKI	5,200	5,160	99
PUTNAM	12,600	12,530	99
RANDOLPH	10,400	10,330	99
RIPLEY	10,400	10,320	99
RUSH	6,600	6,520	99
SCOTT	9,400	9,320	99
SHELBY	17,500	17,400	99
SPENCER	7,500	7,440	99
ST JOSEPH	101,300	100,870	100
STARKE	9,000	8,940	99
STEUBEN	13,100	12,970	99
SULLIVAN	7,600	7,570	100
SWITZERLAND	3,800	3,790	100
TIPPECANOE	65,400	64,380	98
TIPTON	6,300	6,280	100
UNION	2,700	2,680	99
VANDEBURGH	73,300	73,030	100
VERMILLION	6,600	6,560	99
VIGO	41,400	41,120	99
WABASH	12,500	12,400	99
WARREN	3,300	3,260	99
WARRICK	22,900	22,790	100
WASHINGTON	10,600	10,530	99
WAYNE	27,200	26,920	99
WELLS	10,600	10,450	99
WHITE	8,900	8,830	99
WHITLEY	13,100	13,060	100

IOWA

ADAIR	3,000	2,990	100
ADAMS	1,600	1,590	99
ALLAMAKEE	5,700	5,620	99
APPANOOSE	5,400	5,330	99
AUDUBON	2,400	2,380	99
BENTON	10,400	10,350	100
BLACK HAWK	51,700	51,520	100
BOONE	10,400	10,380	100
BREMER	9,000	8,970	100
BUCHANAN	8,000	7,960	100
BUENA VISTA	7,200	7,170	100
BUTLER	5,900	5,870	99
CALHOUN	3,800	3,800	100
CARROLL	8,500	8,460	100
CASS	5,800	5,780	100
CEDAR	7,200	7,180	100
CERRO GORDO	18,300	18,230	100
CHEROKEE	4,800	4,790	100
CHICKASAW	4,900	4,860	99
CLARKE	3,500	3,470	99
CLAY	7,100	7,080	100
CLAYTON	7,100	7,030	99
CLINTON	19,900	19,840	100
CRAWFORD	6,200	6,180	100
DALLAS	25,200	25,020	99
DAVIS	3,200	3,130	98
DECATUR	3,200	3,160	99
DELAWARE	6,500	6,480	100
DES MOINES	17,100	16,950	99
DICKINSON	7,400	7,380	100
DUBUQUE	36,800	36,620	100
EMMET	4,200	4,180	100
FAYETTE	8,100	8,070	100
FLOYD	6,500	6,480	100

State and County	Total Households	Total TV Households	%
FRANKLIN	4,300	4,290	100
FREMONT	2,900	2,880	99
GREENE	3,600	3,590	100
GRUNDY	5,000	4,970	99
GUTHRIE	4,500	4,480	100
HAMILTON	6,200	6,180	100
HANCOCK	4,400	4,360	99
HARDIN	6,900	6,860	99
HARRISON	6,000	5,980	100
HENRY	7,500	7,430	99
HOWARD	3,800	3,770	99
HUMBOLDT	3,900	3,860	99
IDA	2,800	2,790	100
IOWA	6,300	6,270	100
JACKSON	8,100	8,060	100
JASPER	14,500	14,450	100
JEFFERSON	6,500	6,350	98
JOHNSON	54,000	53,040	98
JONES	7,800	7,740	99
KEOKUK	4,300	4,260	99
KOSSUTH	6,200	6,150	99
LEE	14,200	14,130	100
LINN	87,000	86,530	99
LOUISA	4,000	3,970	99
LUCAS	3,600	3,580	99
LYON	4,300	4,080	95
MADISON	6,000	5,960	99
MAHASKA	8,800	8,720	99
MARION	12,400	12,330	99
MARSHALL	15,300	15,230	100
MILLS	5,600	5,580	100
MITCHELL	4,300	4,270	99
MONONA	3,700	3,690	100
MONROE	3,100	3,060	99
MONTGOMERY	4,500	4,480	100
MUSCATINE	16,700	16,630	100
OBRIEN	5,500	5,480	100
OSCEOLA	2,500	2,480	99
PAGE	5,900	5,840	99
PALO ALTO	3,800	3,780	99
PLYMOUTH	9,300	9,280	100
POCAHONTAS	3,100	3,090	100
POLK	175,700	174,900	100
POTTAWATTAMIE	36,100	35,890	99
POWESHIEK	7,400	7,330	99
RINGGOLD	2,000	1,980	99
SAC	4,100	4,090	100
SCOTT	67,800	67,410	99
SHELBY	4,700	4,680	100
SIoux	11,200	11,010	98
STORY	32,700	32,460	99
TAMA	6,700	6,670	100
TAYLOR	2,600	2,570	99
UNION	5,400	5,360	99
VAN BUREN	3,200	3,180	99
WAPELLO	14,600	14,500	99
WARREN	17,100	17,070	100
WASHINGTON	8,500	8,350	98
WAYNE	2,600	2,550	98
WEBSTER	15,100	15,030	100
WINNEBAGO	4,400	4,390	100
WINNESHIEK	7,700	7,650	99
WOODBURY	39,400	39,260	100
WORTH	3,100	3,080	99
WRIGHT	5,200	5,160	99

KANSAS

ALLEN	5,300	5,250	99
ANDERSON	3,100	3,030	98
ATCHISON	6,200	6,170	100
BARBER	1,900	1,890	99
BARTON	11,200	11,160	100
BOURBON	6,000	5,930	99
BROWN	4,000	3,940	99
BUTLER	23,700	23,500	99
CHASE	1,200	1,160	97
CHAUTAUQUA	1,500	1,470	98
CHEROKEE	8,200	8,150	99
CHEYENNE	1,100	1,090	99

# TV Households

State and County	Total Households	Total TV Households	%	State and County	Total Households	Total TV Households	%
CLARK	800	790	99	STAFFORD	1,800	1,790	99
CLAY	3,600	3,580	99	STANTON	700	690	99
CLOUD	3,700	3,610	98	STEVENS	1,800	1,780	99
COFFEY	3,300	3,250	98	SUMNER	8,900	8,820	99
COMANCHE	900	890	99	THOMAS	2,900	2,890	100
COWLEY	13,000	12,870	99	TREGO	1,300	1,280	98
CRAWFORD	15,700	15,600	99	WABAUNSEE	2,700	2,680	99
DECATUR	1,200	1,190	99	WALLACE	500	490	98
DICKINSON	7,900	7,850	99	WASHINGTON	2,300	2,270	99
DOMIPHAN	2,900	2,890	100	WICHITA	800	790	99
DOUGLAS	46,100	45,420	99	WILSON	3,800	3,690	97
EDWARDS	1,300	1,290	99	WOODSON	1,400	1,360	97
ELK	1,300	1,240	95	WYANDOTTE	58,900	58,570	99
ELLIS	11,700	11,640	99				
ELLSWORTH	2,300	2,290	100				
FINNEY	13,500	13,310	99				
FORD	11,000	10,890	99				
FRANKLIN	10,200	10,080	99				
GEARY	12,600	12,380	98				
GOVE	1,000	960	96				
GRAHAM	1,000	990	99				
GRANT	2,600	2,550	98				
GRAY	2,100	2,040	97				
GREELEY	500	490	98				
GREENWOOD	2,700	2,660	99				
HAMILTON	1,000	990	99				
HARPER	2,400	2,360	98				
HARVEY	13,400	13,170	98				
HASKELL	1,300	1,280	98				
HODGEMAN	700	690	99				
JACKSON	5,100	5,060	99				
JEFFERSON	6,700	6,650	99				
JEWELL	1,400	1,390	99				
JOHNSON	216,800	216,130	100				
KEARNY	1,400	1,390	99				
KINGMAN	2,900	2,880	99				
KIOWA	1,000	950	95				
LABETTE	8,800	8,700	99				
LANE	700	690	99				
LEAVENWORTH	26,300	26,140	99				
LINCOLN	1,300	1,290	99				
LINN	3,700	3,670	99				
LOGAN	1,000	980	98				
LYON	12,400	12,250	99				
MARION	4,400	4,310	98				
MARSHALL	4,100	4,070	99				
MCPHERSON	11,000	10,640	97				
MEADE	1,600	1,590	99				
MIAMI	11,500	11,420	99				
MITCHELL	2,700	2,660	99				
MONTGOMERY	14,200	14,030	99				
MORRIS	2,500	2,460	98				
MORTON	1,100	1,080	98				
NEMAHA	3,600	3,530	98				
NEOSHO	6,300	6,270	100				
NESS	1,200	1,190	99				
NORTON	2,000	2,000	100				
OSAGE	6,200	6,170	100				
OSBORNE	1,700	1,680	99				
OTTAWA	2,300	2,280	99				
PAWNEE	2,300	2,290	100				
PHILLIPS	2,200	2,180	99				
POTTAWATOMIE	7,600	7,520	99				
PRATT	3,800	3,760	99				
RAWLINS	1,000	990	99				
RENO	25,200	24,930	99				
REPUBLIC	2,100	2,080	99				
RICE	3,700	3,690	100				
RILEY	26,300	26,030	99				
ROOKS	2,100	2,090	100				
RUSH	1,400	1,390	99				
RUSSELL	2,900	2,890	100				
SALINE	21,900	21,710	99				
SCOTT	1,900	1,870	98				
SEDGWICK	197,500	196,180	99				
SEWARD	7,400	7,340	99				
SHAWNEE	74,400	74,060	100				
SHERIDAN	1,000	990	99				
SHERMAN	2,400	2,390	100				
SMITH	1,600	1,590	99				

## KENTUCKY

ADAIR	7,300	7,150	98
ALLEN	7,500	7,450	99
ANDERSON	8,700	8,670	100
BALLARD	3,400	3,380	99
BARREN	17,500	17,350	99
BATH	4,800	4,760	99
BELL	12,200	11,970	98
BOONE	45,900	45,660	99
BOURBON	8,100	8,050	99
BOYD	19,900	19,830	100
BOYLE	11,500	11,410	99
BRACKEN	3,500	3,490	100
BREATHITT	6,300	5,960	95
BRECKINRIDGE	7,700	7,600	99
BULLITT	29,500	29,280	99
BUTLER	5,300	5,260	99
CALDWELL	5,500	5,430	99
CALLOWAY	15,300	15,170	99
CAMPBELL	36,700	36,550	100
CARLISLE	2,200	2,190	100
CARROLL	4,300	4,260	99
CARTER	10,700	10,610	99
CASEY	7,000	6,820	97
CHRISTIAN	28,100	27,880	99
CLARK	14,900	14,830	100
CLAY	8,700	8,430	97
CLINTON	4,200	4,100	98
CRITTENDEN	3,800	3,780	99
CUMBERLAND	2,800	2,610	93
DAVISS	39,600	39,440	100
EDMONSON	5,000	4,910	98
ELLIOTT	3,700	3,610	98
ESTILL	6,200	6,050	98
FAYETTE	130,400	129,680	99
FLEMING	5,800	5,680	98
FLOYD	17,900	17,690	99
FRANKLIN	21,300	21,170	99
FULTON	2,900	2,880	99
GALLATIN	3,100	3,070	99
GARRARD	6,800	6,760	99
GRANT	9,600	9,530	99
GRAVES	15,300	15,150	99
GRAYSON	10,600	10,460	99
GREEN	4,800	4,750	99
GREENUP	15,900	15,810	99
HANCOCK	3,500	3,460	99
HARDIN	39,400	39,160	99
HARLAN	13,200	13,010	99
HARRISON	7,600	7,550	99
HART	7,200	7,040	98
HENDERSON	19,000	18,920	100
HENRY	6,400	6,340	99
HICKMAN	2,100	2,090	100
HOPKINS	19,200	19,040	99
JACKSON	5,400	5,240	97
JEFFERSON	305,600	303,920	99
JESSAMINE	17,900	17,770	99
JOHNSON	9,700	9,630	99
KENTON	65,500	65,160	99
KNOTT	7,000	6,840	98
KNOX	13,500	13,350	99
LARUE	5,500	5,440	99
LAUREL	23,600	23,310	99
LAWRENCE	6,700	6,610	99

State and County	Total Households	Total TV Households	%
LEE	2,900	2,800	97
LESLIE	4,900	4,780	98
LETCHER	10,000	9,860	99
LEWIS	5,500	5,430	99
LINCOLN	10,400	10,230	98
LIVINGSTON	4,000	3,960	99
LOGAN	11,000	10,860	99
LYON	3,000	2,980	99
MADISON	33,000	32,640	99
MAGOFFIN	5,300	5,200	98
MARION	7,400	7,330	99
MARSHALL	13,200	13,150	100
MARTIN	4,800	4,750	99
MASON	7,300	7,240	99
MCCRACKEN	28,900	28,740	99
MCCREARY	7,000	6,800	97
MCLEAN	3,900	3,870	99
MEADE	9,800	9,760	100
MENIFEE	2,700	2,660	99
MERCER	9,200	9,120	99
METCALFE	4,100	4,060	99
MONROE	4,700	4,660	99
MONTGOMERY	10,800	10,710	99
MORGAN	4,900	4,780	98
MUHLENBERG	12,600	12,370	98
NELSON	17,200	17,040	99
NICHOLAS	2,800	2,770	99
OHIO	9,400	9,320	99
OLDHAM	19,500	19,420	100
OWEN	4,500	4,430	98
OWSLEY	1,900	1,830	96
PENDLETON	5,400	5,380	100
PERRY	12,200	11,960	98
PIKE	28,200	27,890	99
POWELL	5,500	5,360	97
PULASKI	25,900	25,540	99
ROBERTSON	900	890	99
ROCKCASTLE	6,800	6,590	97
ROWAN	8,500	8,400	99
RUSSELL	7,800	7,670	98
SCOTT	18,100	17,990	99
SHELBY	15,900	15,810	99
SIMPSON	6,800	6,760	99
SPENCER	6,700	6,660	99
TAYLOR	10,100	9,960	99
TODD	4,800	4,710	98
TRIGG	5,700	5,650	99
TRIMBLE	3,600	3,580	99
UNION	5,600	5,580	100
WARREN	43,400	43,130	99
WASHINGTON	4,400	4,360	99
WAYNE	8,600	8,380	97
WEBSTER	5,500	5,420	99
WHITLEY	15,600	15,360	98
WOLFE	3,000	2,950	98
WOODFORD	10,100	10,050	100

**LOUISIANA**

ACADIA	22,200	22,040	99
ALLEN	8,500	8,370	98
ASCENSION	39,200	38,970	99
ASSUMPTION	8,400	8,360	100
AVOUELLES	15,700	15,560	99
BEAUREGARD	13,700	13,380	98
BIENVILLE	5,800	5,750	99
BOSSIER	43,400	43,150	99
CADDO	100,200	99,380	99
CALCASIEU	72,800	72,080	99
CALDWELL	4,100	4,030	98
CAMERON	2,400	2,380	99
CATAHOULA	4,100	4,040	99
CLAIBORNE	5,900	5,850	99
CONCORDIA	7,300	7,210	99
DE SOTO	10,400	10,250	99
E BATON ROUGE	172,500	171,240	99
E FELICIANA	6,900	6,820	99
EAST CARROLL	2,500	2,410	96
EVANGELINE	13,000	12,900	99
FRANKLIN	7,400	7,250	98

State and County	Total Households	Total TV Households	%
GRANT	8,000	7,920	99
IBERIA	27,000	26,760	99
IBERVILLE	10,500	10,430	99
JACKSON	6,200	6,130	99
JEFF DAVIS	11,700	11,630	99
JEFFERSON	171,200	170,210	99
LA SALLE	5,300	5,220	98
LAFAYETTE	83,700	83,090	99
LAFOURCHE	34,800	34,640	100
LINCOLN	16,200	16,010	99
LIVINGSTON	46,900	46,500	99
MADISON	3,800	3,760	99
MOREHOUSE	10,600	10,500	99
NATCHITOCHE	15,300	15,050	98
ORLEANS	140,000	138,090	99
OUACHITA	58,200	57,670	99
PLAQUEMINES	7,300	7,230	99
POINTE COUPEE	8,700	8,600	99
RAPIDES	51,000	50,530	99
RED RIVER	3,200	3,160	99
RICHLAND	7,600	7,520	99
SABINE	9,700	9,560	99
ST BERNARD	17,300	17,230	100
ST CHARLES	17,800	17,710	99
ST HELENA	4,100	4,060	99
ST JAMES	7,200	7,150	99
ST JOHN BAPT.	16,100	16,030	100
ST LANDRY	35,100	34,750	99
ST MARTIN	19,400	19,220	99
ST MARY	19,100	18,980	99
ST TAMMANY	87,700	87,140	99
TANGIPAHOA	45,700	45,070	99
TENSAS	2,100	2,070	99
TERREBONNE	39,100	38,860	99
UNION	9,100	9,060	100
VERMILION	21,300	21,170	99
VERNON	16,900	16,630	98
WASHINGTON	17,900	17,450	97
WEBSTER	16,400	16,290	99
WEST BATON ROUGE	8,400	8,360	100
WEST CARROLL	4,100	4,060	99
WEST FELICIANA	3,700	3,650	99
WINN	5,400	5,330	99

**MAINE**

ANDROSCOGGIN	44,700	44,450	99
AROOSTOOK	30,700	30,380	99
CUMBERLAND	117,200	116,000	99
FRANKLIN	12,400	12,210	98
HANCOCK	23,700	23,370	99
KENNEBEC	50,800	50,390	99
KNOX	17,600	17,300	98
LINCOLN	15,200	15,070	99
OXFORD	23,900	23,560	99
PENOBSCOT	62,600	62,160	99
PISCATAQUIS	7,400	7,320	99
SAGADAHOC	15,100	14,970	99
SOMERSET	21,600	21,350	99
WALDO	16,300	16,110	99
WASHINGTON	14,000	13,820	99
YORK	83,300	82,810	99

**MARYLAND**

ALLEGANY	28,200	27,840	99
ANNE ARUNDEL	197,200	196,170	99
BALTIMORE	318,200	315,930	99
BALTIMORE CITY	251,400	248,440	99
CALVERT	31,500	31,140	99
CAROLINE	12,700	12,600	99
CARROLL	60,400	59,900	99
CECIL	38,000	37,640	99
CHARLES	51,800	51,360	99
DORCHESTER	13,700	13,570	99
FREDERICK	84,400	83,830	99
GARRETT	11,800	11,300	96
HARFORD	91,800	91,400	100
HOWARD	104,200	103,870	100

# TV Households

State and County	Total Households	Total TV Households	%
KENT	8,400	8,270	98
MONTGOMERY	363,300	360,820	99
PRINCE GEORGE	301,600	299,480	99
QUEEN ANNES	18,800	18,610	99
SOMERSET	8,800	8,720	99
ST MARYS	38,300	37,690	98
TALBOT	15,700	15,530	99
WASHINGTON	56,500	55,670	99
WICOMICO	37,000	36,720	99
WORCESTER	21,400	21,110	99

## MASSACHUSETTS

BARNSTABLE	94,900	93,970	99
BERKSHIRE	55,800	55,000	99
BRISTOL	212,100	211,320	100
DUKES	6,900	6,820	99
ESSEX	284,900	282,950	99
FRANKLIN	30,400	29,690	98
HAMPDEN	182,800	181,610	99
HAMPSHIRE	59,300	58,200	98
MIDDLESEX	587,300	582,320	99
NANTUCKET	4,500	4,460	99
NORFOLK	260,700	259,250	99
PLYMOUTH	182,100	181,350	100
SUFFOLK	302,400	296,200	98
WORCESTER	308,900	307,500	100

## MICHIGAN

ALCONA	4,900	4,850	99
ALGER	3,800	3,770	99
ALLEGAN	42,200	41,950	99
ALPENA	12,300	12,190	99
ANTRIM	9,700	9,540	98
ARENAC	6,400	6,350	99
BARAGA	3,300	3,250	98
BARRY	22,100	21,960	99
BAY	43,900	43,740	100
BENZIE	7,200	7,020	98
BERRIEN	64,100	63,610	99
BRANCH	15,800	15,650	99
CALHOUN	52,700	52,480	100
CASS	19,700	19,590	99
CHARLEVOIX	10,500	10,420	99
CHEBOYGAN	11,000	10,910	99
CHIPPEWA	13,700	13,550	99
CLARE	12,400	12,320	99
CLINTON	26,500	26,310	99
CRAWFORD	5,700	5,660	99
DELTA	15,700	15,610	99
DICKINSON	11,300	11,250	100
EATON	42,400	42,150	99
EMMET	14,100	13,870	98
GENESEE	166,500	165,810	100
GLADWIN	10,700	10,610	99
GOGEBIC	6,600	6,460	98
GR TRAVERSE	34,400	34,180	99
GRATIOT	14,300	14,150	99
HILLSDALE	17,200	17,010	99
HOUGHTON	13,700	13,030	95
HURON	13,300	13,190	99
INGHAM	110,300	109,460	99
IONIA	21,200	21,090	99
IQOSCO	11,600	11,520	99
IRON	5,100	5,030	99
ISABELLA	25,100	24,850	99
JACKSON	58,700	58,450	100
KALAMAZOO	101,000	100,400	99
KALKASKA	6,800	6,710	99
KENT	228,800	226,890	99
KEWEENAW	1,100	1,080	98
LAKE	4,700	4,660	99
LAPEER	32,600	32,450	100
LEELANAU	9,100	9,030	99
LENAWEE	36,900	36,710	99
LIVINGSTON	67,400	67,090	100
LUCE	2,300	2,260	98
MACKINAC	4,600	4,530	98

State and County	Total Households	Total TV Households	%
MACOMB	336,100	335,390	100
MANISTEE	9,800	9,720	99
MARQUETTE	26,500	26,240	99
MASON	11,800	11,650	99
MECOSTA	16,100	15,980	99
MENOMINEE	10,300	10,250	100
MIDLAND	32,600	32,480	100
MISSAUKEE	5,700	5,680	100
MONROE	58,400	58,230	100
MONTCALM	22,900	22,670	99
MONTMORENCY	4,500	4,430	98
MUSKEGON	65,900	65,510	99
NEWAYGO	18,000	17,820	99
OAKLAND	485,000	483,180	100
OCEANA	10,200	10,070	99
OGEAW	9,000	8,970	100
ONTONAGON	2,900	2,860	99
OSCEOLA	8,800	8,710	99
OSCODA	3,600	3,470	96
OTSEGO	9,300	9,220	99
OTTAWA	92,700	92,100	99
PRESQUE ISLE	6,000	5,890	98
ROSCOMMON	10,900	10,840	99
SAGINAW	77,000	76,760	100
SANILAC	16,000	15,810	99
SCHOOLCRAFT	3,400	3,360	99
SHIawassee	26,800	26,720	100
ST CLAIR	64,000	63,740	100
ST JOSEPH	23,300	22,950	98
TUSCOLA	20,800	20,690	99
VAN BUREN	28,900	28,690	99
WASHTENAW	140,000	138,470	99
WAYNE	694,100	689,480	99
WEXFORD	12,500	12,450	100

## MINNESOTA

AITKIN	7,100	6,990	98
ANOKA	123,700	123,170	100
BECKER	13,200	13,020	99
BELTRAMI	16,600	16,420	99
BENTON	16,200	16,130	100
BIG STONE	2,200	2,190	100
BL EARTH-NCL-S	29,700	29,450	99
BROWN	10,400	10,350	100
CARLTON	13,500	13,430	99
CARVER	32,900	32,820	100
CASS	11,800	11,650	99
CHIPPEWA	5,100	5,080	100
CHISAGO	18,200	18,130	100
CLAY	21,700	21,640	100
CLEARWATER	3,400	3,300	97
COOK	2,600	2,490	96
COTTONWOOD	4,400	4,360	99
CROW WING	26,200	25,820	99
DAKOTA	152,500	152,060	100
DODGE	7,400	7,360	99
DOUGLAS	15,400	15,240	99
FARIBAULT	6,000	5,980	100
FILLMORE	8,200	8,160	100
FREEBORN	12,800	12,760	100
GOODHUE	18,000	17,850	99
GRANT	2,400	2,390	100
HENNEPIN	482,100	477,280	99
HOUSTON	7,600	7,550	99
HUBBARD	7,700	7,550	98
ISANTI	15,000	14,790	99
ITASCA	18,700	18,500	99
JACKSON	4,400	4,380	100
KANABEC	6,300	6,230	99
KANDIYOHI	16,400	16,280	99
KITTSOON	1,800	1,790	99
KOOCHICING	5,800	5,710	98
LAC QUI PARLE	3,000	2,990	100
LAKE	4,600	4,570	99
LAKE OF WOODS	1,700	1,660	98
LE SUEUR	11,000	10,890	99
LINCOLN	2,400	2,390	100
LYON	9,600	9,550	99
MAHONOMEN	2,000	1,990	100

State and County	Total Households	Total TV Households	%
MARSHALL	3,800	3,780	99
MARTIN	8,600	8,560	100
MCLEOD	14,800	14,680	99
MEEKER	8,900	8,770	99
MILLE LACS	10,800	10,680	99
MORRISON	12,700	12,540	99
MOWER	15,300	15,260	100
MURRAY	3,500	3,480	99
NICOLLET-N.	6,300	6,250	99
NOBLES	7,700	7,650	99
NORMAN	2,600	2,580	99
OLMSTED	57,100	56,470	99
OTTER TAIL	22,700	22,480	99
PENNINGTON	5,800	5,750	99
PINE	10,700	10,570	99
PIPESTONE	3,900	3,860	99
POLK	12,100	12,020	99
POPE	4,500	4,480	100
RAMSEY	203,000	201,610	99
RED LAKE	1,700	1,680	99
REDWOOD	6,200	6,150	99
RENVILLE	6,300	6,260	99
RICE	21,500	21,370	99
ROCK	3,800	3,760	99
ROSEAU	6,200	6,120	99
SCOTT	47,700	47,460	99
SHERBURNE	31,000	30,830	99
SIBLEY	5,600	5,570	99
ST LOUIS	82,200	81,480	99
STEARNS	56,400	55,870	99
STEELE	14,500	14,420	99
STEVENS	3,700	3,660	99
SWIFT	3,800	3,750	99
TODD	9,300	9,180	99
TRAVERSE	1,500	1,490	99
WABASHA	8,600	8,530	99
WADENA	5,400	5,280	98
WASECA	7,100	7,050	99
WASHINGTON	88,000	87,740	100
WATONWAN	4,300	4,280	100
WILKIN.	2,400	2,390	100
WINONA	18,900	18,770	99
WRIGHT	45,700	45,320	99
YELLOW MED	4,000	3,960	99

**MISSISSIPPI**

ADAMS	12,500	12,330	99
ALCORN	15,300	15,110	99
AMITE	5,200	5,130	99
ATTALA	7,800	7,720	99
BENTON	3,100	3,080	99
BOLIVAR	12,900	12,660	98
CALHOUN	5,900	5,840	99
CARROLL	4,000	3,950	99
CHICKASAW	7,100	7,000	99
CHOCTAW	3,500	3,430	98
CLAIBORNE	3,500	3,420	98
CLARKE	6,900	6,840	99
CLAY	8,000	7,920	99
COAHOMA	9,300	9,120	98
COPIAH	10,500	10,340	98
COVINGTON	7,900	7,740	98
DE SOTO	62,200	61,680	99
FORREST	31,300	31,060	99
FRANKLIN	3,200	3,140	98
GEORGE	8,200	8,020	98
GREENE	4,400	4,350	99
GRENADA	9,100	8,990	99
HANCOCK	17,000	16,820	99
HARRISON	71,800	71,120	99
HINDS	90,900	89,960	99
HOLMES	6,800	6,660	98
HUMPHREYS	3,300	3,260	99
ISSAQUENA	500	490	98
ITAWAMBA	9,000	8,920	99
JACKSON	50,100	49,680	99
JASPER	6,900	6,840	99
JEFF DAVIS	4,800	4,760	99
JEFFERSON	3,200	3,160	99

State and County	Total Households	Total TV Households	%
JONES	25,900	25,710	99
KEMPER	3,700	3,610	98
LAFAYETTE	17,400	17,290	99
LAMAR	19,500	19,220	99
LAUDERDALE	31,000	30,740	99
LAWRENCE	5,200	5,130	99
LEAKE	8,100	7,950	98
LEE	32,800	32,630	99
LEFLORE	11,800	11,640	99
LINCOLN	13,600	13,390	98
LOWNDES	22,700	22,480	99
MADISON	35,400	35,010	99
MARION	9,600	9,390	98
MARSHALL	13,500	13,270	98
MONROE	14,600	14,440	99
MONTGOMERY	4,300	4,170	97
NESHOBA	11,800	11,650	99
NEWTON	8,700	8,620	99
NOXUBEE	4,300	3,920	91
OKTIBBEHA	17,500	17,350	99
PANOLA	13,000	12,840	99
PEARL RIVER	22,500	22,230	99
PERRY	4,500	4,450	99
PIKE	15,600	15,380	99
PONTOTOC	11,200	11,050	99
PRENTISS	10,100	10,020	99
QUITMAN	2,900	2,850	98
RANKIN	55,600	55,080	99
SCOTT	10,700	10,510	98
SHARKEY	1,900	1,870	98
SIMPSON	10,500	10,340	98
SMITH	6,100	6,060	99
STONE	5,900	5,810	98
SUNFLOWER	8,200	8,100	99
TALLAHATCHIE	4,500	4,400	98
TATE	10,000	9,910	99
TIPPAH	8,800	8,680	99
TISHOMINGO	8,000	7,870	98
TUNICA	4,100	3,990	97
UNION	10,800	10,700	99
WALTHALL	5,900	5,780	98
WARREN	18,500	18,310	99
WASHINGTON	19,500	19,220	99
WAYNE	7,800	7,710	99
WEBSTER	3,800	3,760	99
WILKINSON	3,700	3,630	98
WINSTON	7,400	7,350	99
YALOBUSHA	5,700	5,590	98
YAZOO	8,600	8,470	98

**MISSOURI**

ADAIR	10,000	9,820	98
ANDREW	6,600	6,580	100
ATCHISON	2,600	2,570	99
AUDRAIN	9,600	9,520	99
BARRY	14,100	13,950	99
BARTON	4,700	4,630	99
BATES	6,500	6,410	99
BENTON	8,200	8,120	99
BOLLINGER	4,500	4,470	99
BOONE	64,400	63,840	99
BUCHANAN	35,300	35,090	99
BUTLER	17,400	17,240	99
CALDWELL	3,600	3,560	99
CALLAWAY	16,100	15,970	99
CAMDEN	18,000	17,780	99
CARROLL	3,800	3,750	99
CARTER	2,400	2,300	96
CASS	38,100	37,910	100
CEDAR	5,600	5,510	98
CHARITON	3,100	3,060	99
CHRISTIAN	31,100	30,860	99
CLARK	2,900	2,890	100
CLAY	92,300	91,940	100
CLINTON	8,000	7,960	100
COLE	30,000	29,850	100
COOPER	6,400	6,320	99
CPE GIRARDEAU	30,000	29,820	99
CRAWFORD	9,500	9,380	99





State and County	Total Households	Total TV Households	%
BURT	2,800	2,790	100
BUTLER	3,300	3,280	99
CASS	9,800	9,780	100
CEDAR	3,200	3,180	99
CHASE	1,500	1,490	99
CHERRY	2,300	2,280	99
CHEYENNE	4,000	3,980	100
CLAY	2,400	2,390	100
COLFAX	3,500	3,470	99
CUMING	3,500	3,490	100
CUSTER	4,400	4,370	99
DAKOTA	7,200	7,180	100
DAWES	3,500	3,440	98
DAWSON	8,800	8,730	99
DEUEL	800	800	100
DIXON	2,400	2,390	100
DODGE	14,500	14,440	100
DOUGLAS	205,900	204,540	99
DUNDY	800	790	99
FILLMORE	2,400	2,380	99
FRANKLIN	1,200	1,190	99
FRONTIER	900	900	100
FURNAS	1,900	1,890	99
GAGE	9,200	9,160	100
GARDEN	800	790	99
GARFIELD	700	700	100
GOSPER	700	690	99
GRANT	200	190	95
GREELEY	900	890	99
HALL	22,300	22,150	99
HAMILTON	3,500	3,480	99
HARLAN	1,300	1,290	99
HAYES	400	400	100
HITCHCOCK	1,200	1,190	99
HOLT	4,100	4,060	99
HOOKER	300	290	97
HOWARD	2,500	2,480	99
JEFFERSON	3,000	2,980	99
JOHNSON	1,800	1,790	99
KEARNEY	2,500	2,490	100
KEITH	3,300	3,280	99
KEYA PAHA	300	290	97
KIMBALL	1,500	1,490	99
KNOX	3,400	3,350	99
LANCASTER	113,600	112,930	99
LINCOLN	15,000	14,850	99
LOGAN	300	300	100
LOUP	300	300	100
MADISON	13,300	13,220	99
MCPHERSON	200	200	100
MERRICK	3,000	2,990	100
MORRILL	1,900	1,880	99
NANCE	1,300	1,290	99
NEMAHA	2,800	2,780	99
NUCKOLLS	1,900	1,890	99
OTOE	5,900	5,880	100
PAWNEE	1,100	1,090	99
PERKINS	1,100	1,090	99
PHELPS	3,500	3,480	99
PIERCE	2,700	2,680	99
PLATTE	12,900	12,830	99
POLK	2,000	1,990	100
RED WILLOW	4,400	4,360	99
RICHARDSON	3,300	3,260	99
ROCK	700	700	100
SALINE	5,200	5,180	100
SARPY	58,500	58,320	100
SAUNDERS	7,700	7,680	100
SCOTTS BLUFF	15,200	15,060	99
SEWARD	6,100	6,050	99
SHERIDAN	2,200	2,180	99
SHERMAN	1,300	1,290	99
SIoux	500	490	98
STANTON	2,300	2,280	99
THAYER	2,100	2,090	100
THOMAS	300	290	97
THURSTON	2,200	2,190	100
VALLEY	1,700	1,680	99
WASHINGTON	7,400	7,380	100
WAYNE	3,100	3,090	100

State and County	Total Households	Total TV Households	%
WEBSTER	1,400	1,390	99
WHEELER	300	300	100
YORK	5,400	5,380	100

**NEVADA**

CARSON CITY	21,200	20,850	98
CHURCHILL	9,400	9,260	99
CLARK	704,400	697,530	99
DOUGLAS	18,700	18,520	99
ELKO	16,800	16,280	97
ESMERALDA	300	290	97
EUREKA	700	670	96
HUMBOLDT	6,700	6,550	98
LANDER	1,900	1,800	95
LINCOLN	1,900	1,850	97
LYON	20,600	20,250	98
MINERAL	2,200	2,140	97
NYE	19,100	18,650	98
PERSHING	1,800	1,780	99
STOREY	2,000	1,930	97
WASHOE	162,600	159,620	98
WHITE PINE	3,500	3,450	99

**NEW HAMPSHIRE**

BELKNAP	25,300	25,000	99
CARROLL	20,700	20,100	97
CHESHIRE	29,900	29,360	98
COOS	13,600	13,440	99
GRAFTON	34,300	33,370	97
HILLSBOROUGH	155,400	154,420	99
MERRIMACK	57,700	56,930	99
ROCKINGHAM	115,100	114,340	99
STRAFFORD	47,800	47,490	99
SULLIVAN	18,200	17,870	98

**NEW JERSEY**

ATLANTIC	102,900	101,800	99
BERGEN	335,900	334,340	100
BURLINGTON	167,700	167,110	100
CAMDEN	192,900	191,960	100
CAPE MAY	40,900	40,610	99
CUMBERLAND	53,000	52,690	99
ESSEX	276,300	273,670	99
GLOUCESTER	106,600	106,330	100
HUDSON	230,900	227,700	99
HUNTERDON	47,900	47,610	99
MERCER	131,100	129,920	99
MIDDLESEX	281,200	279,650	99
MONMOUTH	236,200	235,140	100
MORRIS	178,700	178,340	100
OCEAN	228,300	226,070	99
PASSAIC	160,000	158,470	99
SALEM	25,400	25,290	100
SOMERSET	118,000	117,340	99
SUSSEX	54,900	54,500	99
UNION	184,800	184,020	100
WARREN	42,200	41,950	99

**NEW MEXICO**

BERNALILLO	265,900	261,940	99
CATRON	1,700	1,430	84
CHAVES	23,800	23,530	99
CIBOLA	8,900	8,550	96
COLFAX	5,400	5,230	97
CURRY	17,000	16,870	99
DE BACA	700	660	94
DONA ANA	73,400	72,020	98
EDDY	20,600	20,420	99
GRANT	12,500	12,110	97
GUADALUPE	1,500	1,460	97
HARDING	300	270	90
HIDALGO	1,900	1,850	97
LEA-N	20,400	20,210	99

# TV Households

State and County	Total Households	Total TV Households	%
LEA-S	2,100	2,090	100
LINCOLN	9,300	8,990	97
LOS ALAMOS	7,400	7,320	99
LUNA	10,300	10,140	98
MCKINLEY	20,800	19,760	95
MORA	2,000	1,890	95
OTERO	23,600	23,270	99
QUAY	3,800	3,750	99
RIO ARRIBA	15,800	15,260	97
ROOSEVELT	6,700	6,580	98
SAN JUAN	42,400	41,420	98
SAN MIGUEL	11,000	10,300	94
SANDOVAL	48,100	47,250	98
SANTA FE	60,800	58,530	96
SIERRA	6,000	5,750	96
SOCORRO	6,800	6,520	96
TAOS	14,500	12,990	90
TORRANCE	5,900	5,680	96
UNION	1,600	1,550	97
VALENCIA	25,500	25,140	99

## NEW YORK

ALBANY	123,400	122,600	99
ALLEGANY	17,900	17,610	98
BRONX	483,800	475,760	98
BROOME	79,300	78,760	99
CATTARAUGUS	31,500	31,220	99
CAYUGA	30,700	30,480	99
CHAUTAUQUA	53,600	53,150	99
CHEMUNG	35,000	34,820	99
CHENANGO	20,200	20,010	99
CLINTON	31,100	30,880	99
COLUMBIA	25,000	24,740	99
CORTLAND	18,400	18,240	99
DELAWARE	18,800	18,430	98
DUTCHESS	105,900	104,530	99
ERIE	373,700	372,300	100
ESSEX	15,100	14,930	99
FRANKLIN	18,300	17,950	98
FULTON	22,600	22,440	99
GENESEE	22,400	22,290	100
GREENE	19,100	18,860	99
HAMILTON	2,200	2,190	100
HERKIMER	25,600	25,440	99
JEFFERSON	44,500	44,310	100
KINGS	912,900	879,220	96
LEWIS	10,200	10,110	99
LIVINGSTON	21,900	21,760	99
MADISON	26,300	26,090	99
MONROE-REM	196,100	195,390	100
MONTGOMERY	20,100	19,950	99
NASSAU	449,200	447,680	100
NEW YORK	772,000	744,390	96
NIAGARA	87,600	87,310	100
ONEIDA-E	56,600	56,230	99
ONEIDA-W	34,800	34,540	99
ONONDAGA	184,700	183,830	100
ONTARIO	42,200	41,930	99
ORANGE	129,900	128,410	99
ORLEANS	15,000	14,870	99
OSWEGO	46,800	46,570	100
OTSEGO	23,600	23,320	99
PUTNAM	34,500	34,340	100
QUEENS	790,300	779,680	99
RENSSELAER	62,400	62,030	99
RICHMOND	175,300	174,440	100
ROCHESTR CITY	89,800	89,210	99
ROCKLAND	97,400	95,530	98
SARATOGA	89,200	88,670	99
SCHENECTADY	62,400	62,150	100
SCHOHARIE	12,400	12,240	99
SCHUYLER	7,400	7,300	99
SENECA	12,700	12,610	99
ST LAWRENCE	41,800	41,330	99
STUBEN	38,900	38,340	99
SUFFOLK	500,800	498,680	100
SULLIVAN	29,700	28,880	97
TOGA	19,700	19,540	99
TOMPKINS	39,600	37,610	95

State and County	Total Households	Total TV Households	%
ULSTER	70,200	68,370	97
WARREN	28,400	28,100	99
WASHINGTON	24,300	24,110	99
WAYNE	35,100	34,990	100
WESTCHESTER	346,100	344,150	99
WYOMING	14,600	14,530	100
YATES	8,900	8,810	99

## NORTH CAROLINA

ALAMANCE	61,400	61,060	99
ALEXANDER	14,500	14,420	99
ALLEGHANY	4,900	4,880	100
ANSON	8,900	8,860	100
ASHE	11,600	11,320	98
AVERY	6,800	6,580	97
BEAUFORT	19,800	19,640	99
BERTIE	7,600	7,460	98
BLADEN	13,500	13,350	99
BRUNSWICK	48,600	48,080	99
BUNCOMBE	101,200	99,190	98
BURKE	34,500	34,220	99
CABARRUS	67,900	67,600	100
CALDWELL	32,600	32,220	99
CAMDEN	4,000	3,980	100
CARTERET	28,600	28,320	99
CASWELL	8,600	8,540	99
CATAWBA	63,400	62,990	99
CHATHAM	27,100	26,910	99
CHEROKEE	11,800	11,530	98
CHOWAN	6,000	5,900	98
CLAY	4,900	4,800	98
CLEVELAND	39,000	38,830	100
COLUMBUS	21,900	21,690	99
CRAVEN	40,200	39,930	99
CUMBERLAND	119,400	118,740	99
CURRITUCK	9,600	9,530	99
DARE	14,900	14,690	99
DAVIDSON	63,700	63,190	99
DAVIE	16,900	16,720	99
DUPLIN	20,000	19,830	99
DURHAM	112,900	111,320	99
EDGECOMBE	19,000	18,840	99
FORSYTH	148,200	147,250	99
FRANKLIN	23,700	23,510	99
GASTON	83,600	83,080	99
GATES	4,500	4,460	99
GRAHAM	3,600	3,480	97
GRANVILLE	20,400	20,270	99
GREENE	7,000	6,960	99
GUILFORD	196,300	195,250	99
HALIFAX	21,600	21,390	99
HARNETT	44,300	44,040	99
HAYWOOD	25,300	25,020	99
HENDERSON	44,900	44,480	99
HERTFORD	8,700	8,580	99
HOKE	16,300	16,140	99
HYDE	1,900	1,850	97
IREDELL	64,100	63,620	99
JACKSON	15,600	15,280	98
JOHNSTON	67,100	66,740	99
JONES	4,100	4,060	99
LEE	23,400	23,170	99
LENOIR	23,100	22,950	99
LINCOLN	29,800	29,710	100
MACON	14,700	14,410	98
MADISON	8,700	8,370	96
MARTIN	9,300	9,240	99
MCDOWELL	17,900	17,660	99
MECKLENBURG	380,200	377,850	99
MITCHELL	6,700	6,640	99
MONTGOMERY	10,400	10,320	99
MOORE	36,300	35,980	99
NASH	37,600	37,300	99
NEW HANOVER	87,600	86,980	99
NORTHAMPTON	8,200	8,080	99
ONSLow	56,900	56,430	99
ORANGE	51,100	50,180	98
PAMLICO	5,100	5,060	99
PASQUOTANK	16,000	15,900	99

State and County	Total Households	Total TV Households	%
PENDER	21,800	21,530	99
PERQUIMANS	5,500	5,430	99
PERSON	15,400	15,240	99
PITT	66,700	66,190	99
POLK	8,400	8,310	99
RANDOLPH	56,000	55,610	99
RICHMOND	17,900	17,790	99
ROBESON	46,000	45,570	99
ROCKINGHAM	38,000	37,760	99
ROWAN	54,400	53,980	99
RUTHERFORD	26,000	25,810	99
SAMPSON	24,000	23,870	99
SCOTLAND	13,500	13,390	99
STANLY	23,100	23,000	100
STOKES	18,600	18,500	99
SURRY	29,300	29,140	99
SWAIN	5,600	5,520	99
TRANSYLVANIA	13,300	13,220	99
TYRRELL	1,500	1,480	99
UNION	72,300	71,690	99
VANCE	16,600	16,500	99
WAKE	358,300	356,220	99
WARREN	7,700	7,630	99
WASHINGTON	5,200	5,150	99
WATAUGA	18,400	17,900	97
WAYNE	44,700	44,450	99
WILKES	27,900	27,530	99
WILSON	31,800	31,620	99
YADKIN	15,200	15,100	99
YANCEY	8,100	7,730	95

**NORTH DAKOTA**

ADAMS	1,000	990	99
BARNES	4,600	4,580	100
BENSON	2,300	2,280	99
BILLINGS	400	400	100
BOTTINEAU	2,700	2,690	100
BOWMAN	1,300	1,290	99
BURKE	900	890	99
BURLEIGH	33,200	33,040	100
CASS	64,900	64,340	99
CAVALIER	1,500	1,490	99
DICKEY	2,100	2,090	100
DIVIDE	900	890	99
DUNN	1,400	1,380	99
EDDY	900	890	99
EMMONS	1,400	1,390	99
FOSTER	1,300	1,290	99
GOLDEN VALLEY	600	600	100
GRAND FORKS	25,600	25,450	99
GRANT	1,000	990	99
GRIGGS	1,100	1,090	99
HETTINGER	1,000	990	99
KIDDER	1,000	1,000	100
LA MOURE	1,600	1,590	99
LOGAN	800	790	99
MCHENRY	2,300	2,280	99
MCINTOSH	1,100	1,090	99
MCKENZIE	2,300	2,280	99
MCLEAN	3,600	3,580	99
MERCER	3,100	3,060	99
MORTON	10,900	10,830	99
MOUNTRAIL	2,800	2,780	99
NELSON	1,400	1,390	99
OLIVER	700	690	99
PEMBINA	3,100	3,030	98
PIERCE	1,700	1,690	99
RAMSEY	4,700	4,680	100
RANSOM	2,200	2,180	99
RENVILLE	1,000	1,000	100
RICHLAND	6,300	6,260	99
ROLETTE	4,700	4,650	99
SARGENT	1,600	1,580	99
SHERIDAN	500	490	98
SIOUX	1,100	1,080	98
SLOPE	300	290	97
STARK	9,500	9,460	100
STEELE	700	690	99
STUTSMAN	8,500	8,440	99

State and County	Total Households	Total TV Households	%
TOWNER	900	890	99
TRAILL	3,100	3,080	99
WALSH	4,500	4,480	100
WARD	23,300	23,190	100
WELLS	1,800	1,780	99
WILLIAMS	9,000	8,960	100

**OHIO**

ADAMS	11,200	10,970	98
ALLEN	40,300	40,020	99
ASHLAND	20,900	20,720	99
ASHTABULA	38,900	38,660	99
ATHENS	23,300	22,750	98
AUGLAIZE	18,000	17,930	100
BELMONT	28,100	28,000	100
BROWN	16,600	16,450	99
BUTLER	137,200	136,340	99
CARROLL	11,300	11,220	99
CHAMPAIGN	15,700	15,580	99
CLARK	55,300	55,060	100
CLERMONT	75,300	74,760	99
CLINTON	16,800	16,720	100
COLUMBIANA	41,700	41,240	99
COSHOCTON	14,200	13,960	98
CRAWFORD	17,800	17,690	99
CUYAHOGA	524,200	521,060	99
DARKE	20,400	20,150	99
DEFIANCE	15,300	15,220	99
DELAWARE	65,100	64,820	100
ERIE	31,500	31,380	100
FAIRFIELD	55,300	55,060	100
FAYETTE	11,200	11,130	99
FRANKLIN	482,600	480,270	100
FULTON	16,100	16,010	99
GALLIA	12,300	12,220	99
GAUGA	35,900	35,360	98
GREENE	62,300	62,030	100
GUERNSEY	16,000	15,790	99
HAMILTON	349,600	347,610	99
HANCOCK	30,700	30,490	99
HARDIN	11,900	11,820	99
HARRISON	6,300	6,260	99
HENRY	11,000	10,960	100
HIGHLAND	16,300	16,110	99
HOCKING	11,400	11,240	99
HOLMES	12,500	10,090	81
HURON	23,000	22,910	100
JACKSON	13,300	13,170	99
JEFFERSON	28,400	28,290	100
KNOX	22,300	22,180	99
LAKE	96,000	95,690	100
LAWRENCE	26,000	25,900	100
LICKING	62,000	61,600	99
LOGAN	18,600	18,470	99
LORAIN	117,200	116,920	100
LUCAS	189,900	189,180	100
MADISON	14,900	14,750	99
MAHONING	96,400	96,060	100
MARION	24,400	24,250	99
MEDINA	66,300	66,050	100
MEIGS	9,500	9,390	99
MERCER	15,200	15,140	100
MIAMI	40,500	40,230	99
MONROE	5,700	5,590	98
MONTGOMERY	221,800	220,950	100
MORGAN	5,900	5,860	99
MORROW	13,100	12,990	99
MUSKINGUM	32,800	32,550	99
NOBLE	4,600	4,550	99
OTTAWA	17,100	17,030	100
PAULDING	7,600	7,510	99
PERRY	13,200	13,090	99
PICKAWAY	19,500	19,400	99
PIKE	10,600	10,470	99
PORTAGE	61,400	61,070	99
PREBLE	16,100	15,940	99
PUTNAM	12,600	12,540	100
RICHLAND	48,000	47,480	99
ROSS	27,800	27,580	99

# TV Households

State and County	Total Households	Total TV Households	%
SANDUSKY	23,700	23,630	100
SCIOTO	30,200	29,920	99
SENECA	21,700	21,590	99
SHELBY	18,700	18,630	100
STARK	151,200	150,180	99
SUMMIT	220,900	219,900	100
TRUMBULL	86,100	85,700	100
TUSCARAWAS	36,400	35,830	98
UNION	17,600	17,450	99
VAN WERT	11,400	11,370	100
VINTON	5,200	5,120	98
WARREN	77,400	76,960	99
WASHINGTON	24,700	24,520	99
WAYNE	42,400	41,680	98
WILLIAMS	14,900	14,790	99
WOOD	48,800	48,590	100
WYANDOT	8,900	8,860	100

## OKLAHOMA

ADAIR	7,900	7,750	98
ALFALFA	1,900	1,860	98
ATOKA	5,400	5,350	99
BEAVER	2,000	1,970	99
BECKHAM	8,300	8,220	99
BLAINE	3,900	3,860	99
BRYAN	16,500	16,310	99
CADDO	11,000	10,910	99
CANADIAN	42,100	41,830	99
CARTER	19,600	19,430	99
CHEROKEE	18,100	17,910	99
CHOCTAW	6,200	6,050	98
CIMARRON	1,000	970	97
CLEVELAND	97,000	96,490	99
COAL	2,300	2,270	99
COMANCHE	40,400	40,090	99
COTTON	2,500	2,490	100
CRAIG	5,700	5,640	99
CREEK	27,000	26,610	99
CUSTER	10,800	10,710	99
DELAWARE	16,600	16,390	99
DEWEY	1,900	1,880	99
ELLIS	1,800	1,760	98
GARFIELD	24,100	23,930	99
GARVIN	10,900	10,780	99
GRADY	20,400	20,230	99
GRANT	1,700	1,680	99
GREER	2,100	2,090	100
HARMON	1,100	1,080	98
HARPER	1,500	1,470	98
HASKELL	4,900	4,830	99
HUGHES	5,200	5,190	100
JACKSON	9,500	9,420	99
JEFFERSON	2,500	2,480	99
JOHNSTON	4,100	4,070	99
KAY	18,400	18,220	99
KINGFISHER	5,500	5,450	99
KIOWA	3,700	3,670	99
LATIMER	4,000	3,950	99
LE FLORE	18,800	18,530	99
LINCOLN	12,500	12,360	99
LOGAN	15,100	14,940	99
LOVE	3,600	3,560	99
MAJOR	3,000	2,950	98
MARSHALL	6,200	6,140	99
MAYES	15,800	15,570	99
MCCLAIN	12,900	12,710	99
MCCURTAIN	13,200	12,850	97
MCINTOSH	8,400	8,300	99
MURRAY	5,300	5,270	99
MUSKOGEE	27,800	27,530	99
NOBLE	4,400	4,350	99
NOWATA	4,000	3,970	99
OKFUSKEE	3,900	3,760	96
OKLAHOMA	295,500	293,860	99
OKMULGEE	15,100	14,970	99
OSAGE	17,000	16,880	99
OTTAWA	12,100	11,980	99
PAWNEE	6,300	6,260	99
PAYNE	31,100	30,820	99

State and County	Total Households	Total TV Households	%
PITTSBURG	18,000	17,810	99
PONTOTOC	15,200	15,040	99
POTTAWATOMIE	26,000	25,820	99
PUSHMATAHA	4,900	4,730	97
ROGER MILLS	1,500	1,470	98
ROGERS	32,300	32,020	99
SEMINOLE	9,400	9,330	99
SEQUOYAH	16,200	15,800	98
STEPHENS	17,900	17,760	99
TEXAS	7,400	7,320	99
TILLMAN	3,000	2,980	99
TULSA	247,400	245,680	99
WAGONER	27,100	26,860	99
WASHINGTON	21,500	21,390	99
WASHITA	4,700	4,620	98
WOODS	3,400	3,370	99
WOODWARD	7,800	7,730	99

## OREGON

BAKER	6,800	6,680	98
BENTON	34,800	33,640	97
CLACKAMAS	146,600	144,640	99
CLATSOP	16,000	15,230	95
COLUMBIA	18,900	18,660	99
COOS	27,200	26,510	97
CROOK	9,800	9,610	98
CURRY	9,900	9,520	96
DESCHUTES	68,300	66,680	98
DOUGLAS	42,800	41,890	98
GILLIAM	800	770	96
GRANT	3,000	2,810	94
HARNEY	2,900	2,670	92
HOOD RIVER	7,700	7,370	96
JACKSON	82,700	81,220	98
JEFFERSON	7,700	7,540	98
JOSEPHINE	34,600	33,570	97
KLAMATH	26,600	26,140	98
LAKE	3,200	3,060	96
LANE	145,100	141,830	98
LINCOLN	20,200	19,550	97
LINN	44,600	43,520	98
MALHEUR	9,900	9,740	98
MARION	114,700	112,950	98
MORROW	4,000	3,900	98
MULTNOMAH	304,100	296,480	97
POLK	28,000	27,680	99
SHERMAN	700	670	96
TILLAMOOK	10,900	10,510	96
UMATILLA	26,200	25,670	98
UNION	10,300	9,890	96
WALLOWA	3,000	2,910	97
WASCO	9,700	9,440	97
WASHINGTON	203,500	201,350	99
WHEELER	600	580	97
YAMHILL	33,800	33,210	98

## PENNSYLVANIA

ADAMS	38,800	38,530	99
ALLEGHENY	519,600	516,970	99
ARMSTRONG	28,000	27,890	100
BEAVER	69,600	69,290	100
BEDFORD	20,200	19,860	98
BERKS	155,000	153,270	99
BLAIR	51,500	51,170	99
BRADFORD	24,600	24,360	99
BUCKS	234,700	233,580	100
BUTLER	72,100	71,860	100
CAMBRIA	57,900	57,680	100
CAMERON	2,100	2,090	100
CARBON	26,800	26,650	99
CENTRE	54,000	53,120	98
CHESTER	186,400	185,370	99
CLARION	15,800	15,620	99
CLEARFIELD	32,300	32,040	99
CLINTON	14,700	14,470	98
COLUMBIA	25,300	25,120	99
CRAWFORD	34,400	33,880	98

State and County	Total Households	Total TV Households	%	State and County	Total Households	Total TV Households	%
COLORADO	8,100	7,960	98	JIM WELLS	14,100	13,890	99
COMAL	44,300	43,950	99	JOHNSON	54,800	54,340	99
COMANCHE	5,500	5,370	98	JONES	5,600	5,560	99
CONCHO	900	890	99	KARNES	4,500	4,450	99
COOKE	15,000	14,870	99	KAUFMAN	37,300	37,070	99
CORYELL	19,500	19,360	99	KENDALL	12,900	12,610	98
COTTLE	700	690	99	KENEDY	100	100	100
CRANE	1,500	1,490	99	KENT	300	290	97
CROCKETT	1,500	1,480	99	KERR	20,300	19,940	98
CROSBY	2,200	2,190	100	KIMBLE	2,000	1,950	98
CULBERSON	900	890	99	KING	100	90	90
DALLAM	2,300	2,210	96	KINNEY	1,300	1,260	97
DALLAS	877,800	870,300	99	KLEBERG	10,800	10,590	98
DAWSON	4,300	4,230	98	KNOX	1,400	1,380	99
DE WITT	7,200	7,070	98	LA SALLE	1,900	1,790	94
DEAF SMITH	6,400	6,310	99	LAMAR	20,000	19,400	97
DELTA	2,200	2,160	98	LAMB	5,000	4,960	99
DENTON	248,100	245,820	99	LAMPASAS	8,000	7,900	99
DICKENS	900	870	97	LAVACA	7,700	7,490	97
DIMMIT	3,400	3,260	96	LEE	6,100	6,030	99
DONLEY	1,500	1,480	99	LEON	7,100	6,950	98
DUVAL	4,100	4,010	98	LIBERTY	25,500	25,280	99
EASTLAND	7,300	7,180	98	LIMESTONE	8,100	8,040	99
ECTOR	49,400	49,090	99	LIPSCOMB	1,300	1,280	98
EDWARDS	700	680	97	LIVE OAK	4,000	3,950	99
EL PASO	242,800	241,250	99	LLANO	8,900	8,810	99
ELLIS	51,900	51,540	99	LOVING	100	100	100
ERATH	13,700	13,440	98	LUBBOCK	107,600	106,830	99
FALLS	6,000	5,900	98	LYNN	2,100	2,090	100
FANNIN	12,100	12,000	99	MADISON	4,200	4,130	98
FAYETTE	9,600	9,430	98	MARION	4,500	4,480	100
FISHER	1,700	1,690	99	MARTIN	1,700	1,690	99
FLOYD	2,400	2,360	98	MASON	1,700	1,640	96
FOARD	600	600	100	MATAGORDA	14,000	13,850	99
FORT BEND	180,900	179,450	99	MAVERICK	15,300	14,780	97
FRANKLIN	4,400	4,340	99	MCCULLOCH	3,300	3,230	98
FREESTONE	7,600	7,510	99	MCLENNAN	85,700	85,060	99
FRIO	5,000	4,880	98	MCMULLEN	400	390	98
GAINES	5,200	5,000	96	MEDINA	15,100	14,950	99
GALVESTON	110,600	109,640	99	MENARD	900	880	98
GARZA	1,700	1,690	99	MIDLAND	49,700	49,360	99
GILLESPIE	10,500	10,300	98	MILAM	9,600	9,450	98
GLASSCOCK	400	400	100	MILLS	2,000	1,960	98
GOLIAD	2,800	2,750	98	MITCHELL	2,700	2,670	99
GONZALES	7,300	7,240	99	MONTAGUE	8,300	8,200	99
GRAY	8,900	8,840	99	MONTGOMERY	163,300	161,680	99
GRAYSON	47,000	46,530	99	MOORE	7,000	6,980	100
GREGG	46,900	46,490	99	MORRIS	5,300	5,200	98
GRIMES	8,800	8,690	99	MOTLEY	600	590	98
GUADALUPE	43,900	43,430	99	NACOGDOCHES	23,900	23,610	99
HALE	11,700	11,630	99	NAVARRO	18,200	18,050	99
HALL	1,300	1,290	99	NEWTON	5,400	5,320	99
HAMILTON	3,400	3,360	99	NOLAN	6,100	6,060	99
HANSFORD	2,100	2,080	99	NUECES	117,700	116,540	99
HARDEMAN	1,700	1,690	99	OCHILTREE	3,600	3,560	99
HARDIN	20,500	20,170	98	OLDHAM	800	790	99
HARRIS	1,458,500	1,442,750	99	ORANGE	31,600	31,310	99
HARRISON	24,800	24,590	99	PALO PINTO	11,100	11,000	99
HARTLEY	1,700	1,690	99	PANOLA	9,300	9,190	99
HASKELL	2,300	2,280	99	PARKER	41,400	40,870	99
HAYS	55,800	54,870	98	PARMER	3,200	3,180	99
HEMPHILL	1,400	1,380	99	PECOS	5,500	5,380	98
HENDERSON	31,600	31,090	98	POLK	17,700	17,420	98
HIDALGO	217,000	214,160	99	POTTER	43,100	42,820	99
HILL	13,700	13,550	99	PRESIDIO	2,800	2,720	97
HOCKLEY	8,200	8,150	99	RAINS	4,600	4,540	99
HOOD	21,300	21,190	99	RANDALL	46,900	46,680	100
HOPKINS	13,600	13,360	98	REAGAN	1,100	1,090	99
HOUSTON	8,400	8,220	98	REAL	1,300	1,190	92
HOWARD	11,400	11,330	99	RED RIVER	5,400	5,340	99
HUDSPETH	1,000	970	97	REEVES	3,500	3,460	99
HUNT	31,200	30,940	99	REFUGIO	2,800	2,780	99
HUTCHINSON	8,800	8,760	100	ROBERTS	400	400	100
IRION	700	680	97	ROBERTSON	6,300	6,210	99
JACK	3,000	2,960	99	ROCKWALL	29,000	28,890	100
JACKSON	5,500	5,300	96	RUNNELS	4,100	4,090	100
JASPER	13,600	13,360	98	RUSK	18,300	18,170	99
JEFF DAVIS	1,000	910	91	SABINE	4,500	4,400	98
JEFFERSON	92,800	91,980	99	SAN AUGUSTINE	3,600	3,560	99
JIM HOGG	1,800	1,760	98	SAN JACINTO	10,200	9,780	96

# TV Households

State and County	Total Households	Total TV Households	%
SAN PATRICIO	23,800	23,550	99
SAN SABA	2,200	2,130	97
SCHLEICHER	1,100	1,090	99
SCURRY	5,900	5,850	99
SHACKELFORD	1,200	1,190	99
SHELBY	10,300	10,170	99
SHERMAN	1,100	1,080	98
SMITH	76,400	75,620	99
SOMERVELL	3,000	2,960	99
STARR	18,000	17,400	97
STEPHENS	3,700	3,660	99
STERLING	500	490	98
STONEWALL	600	590	98
SUTTON	1,700	1,660	98
SWISHER	2,700	2,680	99
TARRANT	667,400	663,200	99
TAYLOR	49,500	49,210	99
TERRELL	400	380	95
TERRY	4,200	4,180	100
THROCKMORTON	700	690	99
TITUS	10,300	10,200	99
TOM GREEN	41,800	41,450	99
TRAVIS	415,600	409,790	99
TRINITY	6,000	5,880	98
TYLER	8,000	7,870	98
UPSHUR	14,800	14,640	99
UPTON	1,300	1,280	98
UVALDE	8,900	8,680	98
VAL VERDE	15,800	15,420	98
VAN ZANDT	20,100	19,770	99
VICTORIA	32,100	31,660	98
WALKER	19,500	19,210	99
WALLER	12,700	12,520	99
WARD	4,100	4,060	99
WASHINGTON	12,600	12,370	98
WEBB	66,200	65,420	99
WHARTON	15,300	15,140	99
WHEELER	2,100	2,080	99
WICHITA	48,700	48,420	99
WILBARGER	5,400	5,360	99
WILLACY	5,900	5,810	98
WILLIAMSON	148,000	146,480	99
WILSON	14,800	14,640	99
WINKLER	2,600	2,580	99
WISE	21,600	21,480	99
WOOD	17,900	17,750	99
YOAKUM	2,700	2,670	99
YOUNG	7,400	7,320	99
ZAPATA	4,800	4,670	97
ZAVALA	3,700	3,490	94

## UTAH

BEAVER	2,200	2,130	97
BOX ELDER	15,900	15,800	99
CACHE	35,600	34,740	98
CARBON	7,600	7,530	99
DAGGETT	400	370	93
DAVIS	95,600	95,140	100
DUCHESNE	6,200	6,120	99
EMERY	3,700	3,670	99
GARFIELD	1,700	1,630	96
GRAND	4,100	3,610	88
IRON	15,300	15,110	99
JUAB	3,100	3,080	99
KANE	2,700	2,470	91
MILLARD	4,200	4,180	100
MORGAN	2,800	2,750	98
PIUTE	500	490	98
RICH	800	780	98
SALT LAKE	347,700	344,430	99
SAN JUAN	4,600	4,230	92
SANPETE	7,800	7,670	98
SEVIER	6,800	6,740	99
SUMMIT	14,000	13,820	99
TOOELE	19,100	18,990	99
UINTAH	11,200	11,160	100
UTAH	150,300	148,070	99
WASATCH	7,500	7,370	98
WASHINGTON	50,900	49,650	98

State and County	Total Households	Total TV Households	%
WAYNE	1,000	990	99
WEBER	79,200	78,750	99

## VERMONT

ADDISON	13,800	13,560	98
BENNINGTON	15,100	14,780	98
CALEDONIA	12,300	12,040	98
CHITTENDEN	60,100	59,260	99
ESSEX	2,600	2,550	98
FRANKLIN	18,200	18,060	99
GRAND ISLE	3,100	3,090	100
LAMOILLE	10,800	10,600	98
ORANGE	11,600	11,400	98
ORLEANS	11,500	11,380	99
RUTLAND	26,200	25,680	98
WASHINGTON	24,800	24,290	98
WINDHAM	18,700	17,930	96
WINDSOR	24,500	23,820	97

## VIRGINIA

ACCOMACK	15,700	15,470	99
ALBEMARLE	56,000	54,530	97
ALLEGHANY	9,700	9,530	98
AMELIA	5,100	5,060	99
AMHERST	12,800	12,610	99
APPOMATTOX	5,900	5,870	99
ARLINGTON	168,600	166,240	99
AUGUSTA	48,800	48,170	99
BATH	1,900	1,880	99
BEDFORD	30,100	29,910	99
BLAND	2,800	2,770	99
BOTETOURT	13,100	13,010	99
BRUNSWICK	6,300	6,250	99
BUCHANAN	9,800	9,660	99
BUCKINGHAM	5,900	5,830	99
CAMPBELL	50,300	49,860	99
CAROLINE	10,900	10,790	99
CARROLL	15,900	15,720	99
CHARLES CITY	3,000	2,960	99
CHARLOTTE	5,100	5,050	99
CHESTERFIELD	122,800	122,410	100
CHSPEAKE CITY	80,700	80,180	99
CLARKE	6,200	6,110	99
CRAIG	2,100	2,050	98
CULPEPER	17,900	17,710	99
CUMBERLAND	4,100	3,990	97
DICKENSON	7,200	7,130	99
DINWIDDIE	23,700	23,450	99
ESSEX	4,700	4,650	99
FAIRFAX	397,800	395,540	99
FAUQUIER	25,800	25,420	99
FLOYD	6,600	6,500	98
FLUVANNA	10,200	10,090	99
FRANKLIN	22,100	21,670	98
FREDERICK	41,000	40,750	99
GILES	7,500	7,370	98
GLOUCESTER	14,800	14,660	99
GOOCHLAND	8,500	8,380	99
GRAYSON	7,200	7,040	98
GREENE	6,900	6,750	98
GREENSVILLE	6,100	6,030	99
HALIFAX	15,000	14,810	99
HAMPTON CITY	53,000	52,700	99
HANOVER	36,700	36,410	99
HENRICO	123,600	122,740	99
HENRY	29,600	29,460	100
HIGHLAND	1,100	1,080	98
ISLE OF WIGHT	14,300	14,150	99
JAMES CITY	31,400	31,150	99
KING & QUEEN	2,900	2,860	99
KING GEORGE	9,200	9,160	100
KING WILLIAM	6,300	6,230	99
LANCASTER	5,100	5,040	99
LEE	10,600	10,410	98
LOUDOUN	111,500	110,860	99
LOUISA	13,700	13,520	99
LUNENBURG	5,200	5,150	99

State and County	Total Households	Total TV Households	%
MADISON	5,600	5,330	95
MATHEWS	4,000	3,940	99
MECKLENBURG	13,300	13,170	99
MIDDLESEX	4,700	4,660	99
MONTGOMERY	41,400	40,580	98
NELSON	6,800	6,530	96
NEW KENT	7,000	6,940	99
NORFOLK CITY	86,200	85,610	99
NORTHAMPTON	5,600	5,550	99
NORTHUMBERLND	6,100	5,960	98
NOTTOWAY	5,900	5,850	99
NWPRT NWS CTY	73,100	72,700	99
ORANGE	14,200	13,970	98
PAGE	10,200	10,050	99
PATRICK	8,300	8,190	99
PITTSYLVANIA	45,300	44,850	99
POWATAN	9,800	9,720	99
PRINCE EDWARD	7,400	7,340	99
PRINCE GEORGE	21,200	21,120	100
PRINCE WM	153,100	152,640	100
PRYSMUTH CITY	37,300	37,040	99
PULASKI	15,100	14,980	99
RAPPAHANNOCK	2,900	2,760	95
RICHMOND	3,200	3,160	99
RICHMOND-IND	84,700	83,860	99
ROANOKE	92,100	91,460	99
ROCKBRIDGE	14,100	13,940	99
ROCKINGHAM	44,900	43,550	97
RUSSELL	12,600	12,360	98
SCOTT	10,200	10,070	99
SHENANDOAH	17,500	17,320	99
SMYTH	13,600	13,500	99
SOUTHAMPTON	10,400	10,270	99
SPOTSYLVANIA	55,100	54,560	99
STAFFORD	42,500	42,090	99
SUFFOLK CITY	32,000	31,620	99
SURRY	2,800	2,780	99
SUSSEX	4,200	4,170	99
TAZEWELL	19,200	18,960	99
VIRGINIA BCH	163,000	162,150	99
WARREN	14,300	14,040	98
WASHINGTON	31,700	31,210	98
WESTMORELAND	7,500	7,320	98
WISE	18,600	18,390	99
WYTHE	12,600	12,520	99
YORK	27,800	27,610	99

**WASHINGTON**

ADAMS	5,600	5,460	98
ASOTIN	9,000	8,880	99
BENTON	64,000	63,280	99
CHELAN	26,900	26,010	97
CLALLAM	30,900	29,790	96
CLARK	163,100	159,880	98
COLUMBIA	1,700	1,630	96
COWLITZ	39,500	38,680	98
DOUGLAS	13,600	13,370	98
FERRY	3,200	3,040	95
FRANKLIN	22,900	22,370	98
GARFIELD	900	880	98
GRANT	29,200	28,540	98
GRAYS HARBOR	28,400	27,560	97
ISLAND	32,600	31,840	98
JEFFERSON	13,600	13,020	96
KING	803,600	783,470	97
KITSAP	93,700	92,050	98
KITTITAS	16,200	15,070	93
KLICKITAT	8,300	7,750	93
LEWIS	29,400	28,300	96
LINCOLN	4,200	4,150	99
MASON	22,800	22,270	98
OKANOGAN	15,600	15,000	96
PACIFIC	9,600	9,370	98
PEND OREILLE	5,300	5,180	98
PIERCE	309,600	304,850	98
SAN JUAN	7,600	7,270	96
SKAGIT	45,500	44,090	97
SKAMANIA	4,300	4,160	97
SNOHOMISH	270,600	265,600	98

State and County	Total Households	Total TV Households	%
SPOKANE	187,700	185,190	99
STEVENS	16,700	16,060	96
THURSTON	102,700	100,460	98
WAHIAKUM	1,700	1,600	94
WALLA WALLA	21,400	20,790	97
WHATCOM	78,300	75,430	96
WHITMAN	16,800	15,970	95
YAKIMA	78,900	78,140	99

**WEST VIRGINIA**

BARBOUR	6,500	6,430	99
BERKELEY	42,400	42,010	99
BOONE	10,400	10,290	99
BRAXTON	5,800	5,640	97
BROOKE	10,000	9,950	100
CABELL	41,800	41,480	99
CALHOUN	3,000	2,890	96
CLAY	4,100	4,030	98
DODDRIDGE	2,800	2,730	98
FAYETTE	18,900	18,740	99
GILMER	2,700	2,630	97
GRANT	5,100	4,930	97
GREENBRIER	15,100	14,920	99
HAMPSHIRE	9,400	9,090	97
HANCOCK	12,900	12,840	100
HARDY	5,800	5,680	98
HARRISON	28,900	28,740	99
JACKSON	11,500	11,440	99
JEFFERSON	21,600	21,270	98
KANAWHA	85,200	84,520	99
LEWIS	7,400	7,330	99
LINCOLN	9,200	9,040	98
LOGAN	14,900	14,780	99
MARION	24,500	24,290	99
MARSHALL	13,300	13,250	100
MASON	10,900	10,820	99
MCDOWELL	9,600	9,500	99
MERCER	27,500	27,290	99
MINERAL	11,300	11,070	98
MINGO	11,500	11,300	98
MONONGALIA	37,000	36,510	99
MONROE	5,900	5,810	98
MORGAN	7,000	6,780	97
NICHOLAS	11,200	11,000	98
OHIO	18,600	18,520	100
PENDLETON	3,100	2,950	95
PLEASANTS	2,800	2,790	100
POCAHONTAS	3,600	3,430	95
PRESTON	12,500	12,320	99
PUTNAM	22,700	22,510	99
RALEIGH	33,300	32,950	99
RANDOLPH	11,500	11,290	98
RITCHIE	4,200	4,110	98
ROANE	6,100	6,010	99
SUMMERS	5,200	5,090	98
TAYLOR	6,600	6,550	99
TUCKER	2,900	2,860	99
TYLER	3,500	3,480	99
UPSHUR	9,600	9,460	99
WAYNE	17,100	16,950	99
WEBSTER	4,100	4,020	98
WETZEL	6,800	6,730	99
WIRT	2,200	2,170	99
WOOD	37,300	37,060	99
WYOMING	10,100	10,020	99

**WISCONSIN**

ADAMS	8,600	8,530	99
ASHLAND	6,800	6,670	98
BARRON	19,200	18,940	99
BAYFIELD	6,600	6,450	98
BROWN	98,100	97,850	100
BUFFALO	5,700	5,650	99
BURNETT	7,200	7,090	98
CALUMET	17,700	17,640	100
CHIPPEWA	24,300	24,220	100
CLARK	12,300	12,110	98





# Alphabetical Listing of TV Markets – 2010

## Nielsen DMA TV Households Ranking

Abilene-Sweetwater, TX . . . . .	165	Elmira (Corning), NY . . . . .	174	Mankato, MN . . . . .	198
Albany, GA . . . . .	147	Erie, PA . . . . .	144	Marquette, MI . . . . .	179
Albany-Schenectady-Troy, NY . . . . .	58	Eugene, OR . . . . .	118	Medford-Klamath Falls, OR . . . . .	140
Albuquerque-Santa Fe, NM . . . . .	46	Eureka, CA . . . . .	194	Memphis, TN . . . . .	48
Alexandria, LA . . . . .	178	Evansville, IN . . . . .	103	Meridian, MS . . . . .	185
Alpena, MI . . . . .	208	Fairbanks, AK . . . . .	202	Miami-Fort Lauderdale, FL . . . . .	16
Amarillo, TX . . . . .	131	Fargo-Valley City, ND . . . . .	120	Milwaukee, WI . . . . .	35
Anchorage, AK . . . . .	150	Flint-Saginaw-Bay City, MI . . . . .	69	Minneapolis-St. Paul, MN . . . . .	15
Atlanta, GA . . . . .	8	Fort Myers-Naples, FL . . . . .	65	Minot-Bismarck-Dickinson (Williston), ND . . . . .	157
Augusta, GA-Aiken, SC . . . . .	114	Fort Smith-Fayetteville-Springdale-Rogers, AR . . . . .	100	Missoula, MT . . . . .	166
Austin, TX . . . . .	44	Fort Wayne, IN . . . . .	107	Mobile, AL-Pensacola (Fort Walton Beach), FL . . . . .	60
Bakersfield, CA . . . . .	125	Fresno-Visalia, CA . . . . .	55	Monroe, LA-El Dorado, AR . . . . .	138
Baltimore, MD . . . . .	26	Gainesville, FL . . . . .	160	Monterey-Salinas, CA . . . . .	124
Bangor, ME . . . . .	154	Glendive, MT . . . . .	210	Montgomery-Selma, AL . . . . .	117
Baton Rouge, LA . . . . .	94	Grand Junction-Montrose, CO . . . . .	184	Myrtle Beach-Florence, SC . . . . .	104
Beaumont-Port Arthur, TX . . . . .	141	Grand Rapids-Kalamazoo-Battle Creek, MI . . . . .	41	Nashville, TN . . . . .	29
Bend, OR . . . . .	189	Great Falls, MT . . . . .	190	New Orleans, LA . . . . .	52
Billings, MT . . . . .	170	Green Bay-Appleton, WI . . . . .	71	New York, NY . . . . .	1
Biloxi-Gulfport, MS . . . . .	163	Greensboro-High Point-Winston Salem, NC . . . . .	47	Norfolk-Portsmouth-Newport News, VA . . . . .	43
Binghamton, NY . . . . .	158	Greenville-New Bern-Washington, NC . . . . .	101	North Platte, NE . . . . .	209
Birmingham (Anniston & Tuscaloosa), AL . . . . .	40	Greenville-Spartanburg-Anderson, SC-Asheville, NC . . . . .	36	Odessa-Midland, TX . . . . .	151
Bluefield-Beckley-Oak Hill, WV . . . . .	155	Greenwood-Greenville, MS . . . . .	187	Oklahoma City, OK . . . . .	45
Boise, ID . . . . .	113	Harlingen-Westaco-Brownsville-McAllen, TX . . . . .	87	Omaha, NE . . . . .	76
Boston, MA (Manchester, NH) . . . . .	7	Harrisburg-Lancaster-Lebanon-York, PA . . . . .	39	Orlando-Daytona Beach-Melbourne, FL . . . . .	19
Bowling Green, KY . . . . .	181	Harrisonburg, VA . . . . .	177	Ottumwa, IA-Kirksville, MO . . . . .	199
Buffalo, NY . . . . .	51	Hartford & New Haven, CT . . . . .	30	Paducah, KY-Cape Girardeau, MO-Harrisburg, IL . . . . .	80
Burlington, VT-Plattsburgh, NY . . . . .	95	Hattiesburg-Laurel, MS . . . . .	167	Palm Springs, CA . . . . .	145
Butte-Bozeman, MT . . . . .	191	Helena, MT . . . . .	206	Panama City, FL . . . . .	156
Casper-Riverton, WY . . . . .	195	Honolulu, HI . . . . .	72	Parkersburg, WV . . . . .	193
Cedar Rapids-Waterloo-Iowa City & Dubuque, IA . . . . .	88	Houston, TX . . . . .	10	Peoria-Bloomington, IL . . . . .	116
Champaign & Springfield-Decatur, IL . . . . .	84	Huntsville-Decatur (Florence), AL . . . . .	79	Philadelphia, PA . . . . .	4
Charleston, SC . . . . .	98	Idaho Falls-Pocatello, ID (Jackson, WY) . . . . .	162	Phoenix (Prescott), AZ . . . . .	12
Charleston-Huntington, WV . . . . .	64	Indianapolis, IN . . . . .	27	Pittsburgh, PA . . . . .	24
Charlotte, NC . . . . .	23	Jackson, MS . . . . .	90	Portland, OR . . . . .	22
Charlottesville, VA . . . . .	183	Jackson, TN . . . . .	182	Portland-Auburn, ME . . . . .	77
Chattanooga, TN . . . . .	86	Jacksonville, FL . . . . .	49	Presque Isle, ME . . . . .	205
Cheyenne, WY-Scottsbluff, NE . . . . .	197	Johnstown-Altoona-State College, PA . . . . .	102	Providence, RI-New Bedford, MA . . . . .	53
Chicago, IL . . . . .	3	Jonesboro, AR . . . . .	180	Quincy, IL-Hannibal, MO-Keokuk, IA . . . . .	172
Chico-Redding, CA . . . . .	130	Joplin, MO-Pittsburg, KS . . . . .	148	Raleigh-Durham (Fayetteville), NC . . . . .	25
Cincinnati, OH . . . . .	33	Juneau, AK . . . . .	207	Rapid City, SD . . . . .	173
Clarksburg-Weston, WV . . . . .	168	Kansas City, MO . . . . .	31	Reno, NV . . . . .	108
Cleveland-Akron (Canton), OH . . . . .	18	Knoxville, TN . . . . .	59	Richmond-Petersburg, VA . . . . .	57
Colorado Springs-Pueblo, CO . . . . .	92	La Crosse-Eau Claire, WI . . . . .	128	Roanoke-Lynchburg, VA . . . . .	66
Columbia, SC . . . . .	78	Lafayette, IN . . . . .	188	Rochester, MN-Mason City, IA-Austin, MN . . . . .	153
Columbia-Jefferson City, MO . . . . .	137	Lafayette, LA . . . . .	123	Rochester, NY . . . . .	81
Columbus, GA (Opelika, AL) . . . . .	127	Lake Charles, LA . . . . .	175	Rockford, IL . . . . .	134
Columbus, OH . . . . .	34	Lansing, MI . . . . .	115	Sacramento-Stockton-Modesto, CA . . . . .	20
Columbus-Tupelo-West Point-Houston, MS . . . . .	133	Laredo, TX . . . . .	186	Salisbury, MD . . . . .	143
Corpus Christi, TX . . . . .	129	Las Vegas, NV . . . . .	42	Salt Lake City, UT . . . . .	32
Dallas-Fort Worth, TX . . . . .	5	Lexington, KY . . . . .	63	San Angelo, TX . . . . .	196
Davenport, IA-Rock Island-Moline, IL . . . . .	99	Lima, OH . . . . .	201	San Antonio, TX . . . . .	37
Dayton, OH . . . . .	62	Lincoln & Hastings-Kearney, NE . . . . .	106	San Diego, CA . . . . .	28
Denver, CO . . . . .	17	Little Rock-Pine Bluff, AR . . . . .	56	San Francisco-Oakland-San Jose, CA . . . . .	6
Des Moines-Ames, IA . . . . .	73	Los Angeles, CA . . . . .	2	Santa Barbara-Santa Maria-San Luis Obispo, CA . . . . .	122
Detroit, MI . . . . .	11	Louisville, KY . . . . .	50	Savannah, GA . . . . .	96
Dothan, AL . . . . .	169	Lubbock, TX . . . . .	142	Seattle-Tacoma, WA . . . . .	13
Duluth, MN-Superior, WI . . . . .	139	Macon, GA . . . . .	121	Sherman, TX-Ada, OK . . . . .	161
El Paso, TX (Las Cruces, NM) . . . . .	97	Madison, WI . . . . .	85	Shreveport, LA . . . . .	83

## Alphabetical List of TV Markets

---

Sioux City, IA . . . . .	149	Toledo, OH . . . . .	70	Watertown, NY . . . . .	176
Sioux Falls (Mitchell), SD . . . . .	112	Topeka, KS . . . . .	136	Wausau-Rhineland, WI . . . . .	135
South Bend-Elkhart, IN . . . . .	93	Traverse City-Cadillac, MI . . . . .	119	West Palm Beach-Fort Pierce, FL . . . . .	38
Spokane, WA . . . . .	75	Tri-Cities, TN-VA . . . . .	91	Wheeling, WV-Steubenville, OH . . . . .	159
Springfield, MO . . . . .	74	Tucson (Sierra Vista), AZ . . . . .	67	Wichita Falls, TX & Lawton, OK . . . . .	146
Springfield-Holyoke, MA . . . . .	110	Tulsa, OK . . . . .	61	Wichita-Hutchinson, KS Plus . . . . .	68
St. Joseph, MO . . . . .	200	Twin Falls, ID . . . . .	192	Wilkes Barre-Scranton, PA . . . . .	54
St. Louis, MO . . . . .	21	Tyler-Longview (Lufkin & Nacogdoches), TX . . . . .	109	Wilmington, NC . . . . .	132
Syracuse, NY . . . . .	82	Utica, NY . . . . .	171	Yakima-Pasco-Richland-Kennewick, WA . . . . .	126
Tallahassee, FL-Thomasville, GA . . . . .	105	Victoria, TX . . . . .	204	Youngstown, OH . . . . .	111
Tampa-St. Petersburg (Sarasota), FL . . . . .	14	Waco-Temple-Bryan, TX . . . . .	89	Yuma, AZ-El Centro, CA . . . . .	164
Terre Haute, IN . . . . .	152	Washington, DC (Hagerstown, MD) . . . . .	9	Zanesville, OH . . . . .	203

# Description of Station Directory Section

## THE STATION MAPS

The only official and uniform rough guide to a station's physical coverage is found in the files of the Federal Communications Commission. Each TV station grantee is required to submit to the Commission its coverage contours predicted on the basis of engineering formulas designated by the Commission. The FCC specifies the grade of service as a general indication of the probable quality of reception.

The FCC does not intend or expect the predicted coverage contour, submitted by each station, to reflect whether a signal is received or not received at any specific location. Rather, the Commission regards the contours as a general guide to probable reception. The basic use made by the Commission of the contours is as a tool to determine where to allocate channels to minimize interference among stations.

Though all stations and applicants are required to submit predicted contours to the FCC, stations may also file contours based on actual measurements of transmitted signals. Under FCC rules, such filings are not mandatory, and only a relatively few stations have offered such measurements voluntarily. The Commission has no official or uniform rules for measuring service contours; such submissions are associated with stations' files but are not given official status by the Commission.

The maps are intended to serve as guides. It should be emphasized that the use of maps for legal proceedings, such as those before the FCC, may require precision greater than that reasonably obtainable in maps of the size employed in the *Factbook*.

The standards for predicted contours as required by the FCC are as follows:

Noise Limited Contour: The area where the predicted field strength of the station's signal exceeds the following levels (these are the levels at which reception of DTV service is limited by noise):

	dBu
Channels 2-6.....	28
Channels 7-13.....	36
Channels 14-69.....	41

We obtained the predicted contour maps from the FCC files or from the stations.

(The television station coverage maps and all other contents of this book are copyrighted by Warren Communications News, publishers of **Television & Cable Factbook**. Reproduction in whole or part is prohibited without written permission.)

## NIELSEN TV STATION CIRCULATION

The *Average Weekly Circulation* estimates are based on NSI (Nielsen Station Index) diary households from the most recent February, May, July and November survey periods. These Sunday-Saturday 7 a.m.-1 a.m. average quarter-hour tuning shares are based on commercial television stations only.

All viewing numbers include only those estimates which surpass 5%. The *Station DMA Total* estimates are for viewing within the station's Designated

Market Area, as defined by Nielsen. The *Other DMA Total* estimates are for viewing in a Designated Market Area other than the station's. The *Grand Total* estimates are a sum of the Station and Other DMA totals. Some stations have no viewing over 5% outside the station DMA, and therefore do not show all three categories.

## DEFINITIONS OF NIELSEN TERMS

**Designated Market Area**—An area comprised of all counties wherein the combined share of audience for the home market commercial station(s) is larger than the combined share of audience for any station(s) assigned to another home market. In a few instances, a county has a marked division in household viewing patterns, so that the county is split by Nielsen, and each portion assigned to a DMA.

**Television Households**—A television household is an occupied dwelling unit having one or more television sets. Updated estimates of TV households in each county, rounded and expressed in tens, are prepared annually by the Nielsen Research Department. Those estimates are derived by applying percent television set ownership estimates, county by county, to the estimates of total households made by Market Statistics.

**Cable Television Households**—A cable television household is an occupied dwelling unit which subscribes to some level of delivery service for television signals, rounded and expressed in tens.

**Non-Cable Television Households**—A television household which receives broadcast television signals, rounded and expressed in tens.

**TV Penetration**—The percent of total homes having one or more television sets at the time of the surveys. TV penetration uses current regional penetration estimates derived by the Advertising Research Foundation from U.S. Bureau of the Census surveys conducted in accordance with ARF specifications.

**Average Weekly Circulation**—The estimated average number of different television households viewing a particular station at least once per week, Monday-Sunday, Sign-on to Sign-off.

**Average Daily Circulation**—The estimated average number of different television households reached by a particular station on each day of the week, Sign-on to Sign-off.

## NIELSEN SURVEY METHODS

Nielsen measures viewing in over 200 television markets across the United States 4 times each year. Nielsen's national TV sample, composed of a cross-section of representative homes throughout the United States, is measured by a combination of set meters and People Meters as well as diaries.

Electronic metering is the heart of the Nielsen rating process and Nielsen uses two types. Set meters capture what channel is being tuned and People Meters go a step further to gather information about who is watching in addition to the channel tuned. Raw data from the electronic meters is transmitted from the home to Nielsen where it is analyzed and validated. In some mid-size markets, dairies provide viewer information for up to three additional "sweeps" months (October, January and March).

Diaries are used to collect viewing information from sample homes in many television markets and smaller markets are measured by paper diaries only. Each year, Nielsen processes approximately 2 million paper diaries for the months of November, February, May and July. Seven-day diaries (or eight-day diaries in homes with DVRs) are mailed to homes to keep a tally of what is watched on each television set and by whom. Over the course of a sweeps period, diaries are mailed to a new panel of homes each week. At the end of the month, all of the viewing data from the individual weeks is aggregated.

### EXPLANATION OF FCC SYMBOLS

FCC Filing Symbols:

1. DOC: Docket (designation applied by FCC to hearing cases).
2. BPCDT: Broadcast Permit Commercial Digital Television.
3. BMPCDT: Broadcast Modification of Permit Commercial Digital Television.
4. GRANTED: Date of authorization by FCC.

**Note:** "BPCDT" and "BMPCDT" designations, accompanied by numbers, are affixed by the FCC to applications for new or changed station facilities to

identify each when it is accepted for filing. They therefore constitute file numbers. Each map in the Factbook is accompanied with its file number to help reference the Commission's official files. In each case, the file number used is the one affixed to the application for facilities which were subsequently authorized by the FCC and in use at the time this Factbook was published. "Docket" numbers are used in those few cases where the application was in a hearing status and a file number had not been assigned. The "granted" date indicates when the FCC approved construction of facilities involved.

After a station is completed according to the terms of its construction permit, it receives a license; this is identified by a number with a "BLCDT" (Broadcast License Commercial Digital Television) prefix. When a license is renewed, a number with a "BRCDT" (Broadcast Renewal Commercial Digital Television) prefix is employed. Applications for licenses or license renewals do not include requests for changes in facilities, thus do not affect predicted contours. Therefore, they are not employed as references in the Factbook.

The service contours on the maps are predicted by station engineers according to the formulas designated by the FCC, as previously explained. They are based on facilities authorized or in use by stations at the time of Factbook publication.

# Index to Sections Television & Cable Factbook No. 79

## TV STATIONS VOLUME

### Section A

Call Letters of U.S. Television Stations . . . . .	A-9
Construction Permits and Applications Pending for U.S. Television Stations . . . . .	A-1553
Ownership of U.S. Commercial Television Stations . . . . .	A-1555
Television Market Rankings (Nielsen) . . . . .	A-1
Television Stations, Commercial . . . . .	A-20
Television Stations, Public/Educational . . . . .	A-1480

### Section B

Low Power Television/Translator Stations . . . . .	B-1
Low Power Television/Translator Station Ownership . . . . .	B-205

### Section C – Charts

Affiliations by Market . . . . .	C-5
Nielsen Geographic Regions Summary . . . . .	C-9
Nielsen TV Household Estimates ranked by DMA . . . . .	C-10
Nielsen TV Households by States and Counties . . . . .	C-12
Parent/Satellite Stations . . . . .	C-3
Television Stations On Air . . . . .	C-1

## CABLE SYSTEMS VOLUME

### Section D

Call Letters of U.S. Television Stations . . . . .	D-1
Cable Systems . . . . .	D-11
Cable Community Index . . . . .	(Back of Cable Volume 2)
Cable Owners. . . . .	D-1555

### Section E

Brokerage & Financing Services . . . . .	E-107
Management & Technical Consulting Services . . . . .	E-114
Pay TV & Satellite Services . . . . .	E-1
Program Sources & Services . . . . .	E-82

### Section F – Charts

Abbreviations . . . . .	F-11
Cable Penetration State by State . . . . .	F-2
Cable System Totals by State . . . . .	F-10
Estimated Growth of the Cable Industry . . . . .	F-1
Glossary of Cable Terms . . . . .	F-16
Largest U.S. Cable Systems . . . . .	F-3
Nielsen Cable TV Household Estimates alphabetical by DMA . . . . .	F-7
Nielsen Cable TV Household Estimates by State . . . . .	F-9

# U.S. Television Station Index

Data updated to October 1, 2010 unless otherwise indicated. Includes personnel, facilities and other data.

## THE STATE PAGES

Following the map of each state, rankings for Nielsen's Designated Market Area Television Households are shown if they are available. DMA Household Rank is established by Nielsen.

Operating commercial and educational TV stations by VHF and UHF are shown for each state in a status report as of October 1, 2010.

Alabama . . . . .	A-21
Alaska . . . . .	A-56
Arizona . . . . .	A-70
Arkansas . . . . .	A-99
California . . . . .	A-119
Colorado . . . . .	A-211
Connecticut . . . . .	A-240
Delaware . . . . .	A-250
District of Columbia . . . . .	A-252
Florida . . . . .	A-259
Georgia . . . . .	A-337
Hawaii . . . . .	A-375
Idaho . . . . .	A-399
Illinois . . . . .	A-414
Indiana . . . . .	A-452
Iowa . . . . .	A-485
Kansas . . . . .	A-509
Kentucky . . . . .	A-533
Louisiana . . . . .	A-556
Maine . . . . .	A-589
Maryland . . . . .	A-600
Massachusetts . . . . .	A-611
Michigan . . . . .	A-630
Minnesota . . . . .	A-674
Mississippi . . . . .	A-700
Missouri . . . . .	A-724
Montana . . . . .	A-757
Nebraska . . . . .	A-776
Nevada . . . . .	A-794
New Hampshire . . . . .	A-812
New Jersey . . . . .	A-817
New Mexico . . . . .	A-828
New York . . . . .	A-851

North Carolina . . . . .	A-903
North Dakota . . . . .	A-943
Ohio . . . . .	A-963
Oklahoma . . . . .	A-1005
Oregon . . . . .	A-1031
Pennsylvania . . . . .	A-1060
Rhode Island . . . . .	A-1101
South Carolina . . . . .	A-1106
South Dakota . . . . .	A-1130
Tennessee . . . . .	A-1148
Texas . . . . .	A-1184
Utah . . . . .	A-1304
Vermont . . . . .	A-1317
Virginia . . . . .	A-1322
Washington . . . . .	A-1351
West Virginia . . . . .	A-1379
Wisconsin . . . . .	A-1396
Wyoming . . . . .	A-1432
Guam . . . . .	A-1447
Puerto Rico . . . . .	A-1449
Virgin Islands . . . . .	A-1476
U.S. Public/Educational Stations . . . . .	A-1480
Construction Permits & Applications . . . . .	A-1553
TV Station Owners . . . . .	A-1555
Low Power TV/Translator Stations . . . . .	B-1
Low Power TV/Translator Station Ownership . . . . .	B-205

## STATION PAGES

Personnel and other data supplied by stations.

**NIELSEN DATA:** The individual stations show Total TV Households, both cable and non-cable, Average Weekly Circulation totals and an Average Daily Circulation total. For definitions of Nielsen terms, consult Description of Station section. These totals shown for circulation within the station DMA and outside it.

TK  
6510  
.7453  
v.79  
p.2  
2011  
Stations

# Keep your key players on top of breaking telecom and media news.

## Get them their own daily dose...

Take advantage of our **highly affordable multi-copy subscription** discounts and ensure all your key players are up to speed on business-critical regulatory activity, legislation, industry developments and competitive intelligence — **first thing, every business morning.**

No more waiting to receive a routed copy after the news cycle is over.

Now you can provide your team with breaking telecom news and analysis while the process can still be influenced.

Contact us today and eliminate the hassles of forwarding/routing while maintaining copyright compliance. Your account manager will help define a distribution package that **meets your intelligence needs and budget.**

### Put your whole team in the know.

# Communications Daily

Warren Communications News



Call **800-771-9202** today so we can help you find an affordable way to get Communications Daily on everyone's desk tomorrow morning!

UNIVERSITY OF FLORIDA



3 1262 08478 5293



**Warren Communications News**

2115 Ward Court, NW Washington, DC 20037-1209 Phone: 800-771-9202 Fax: 202-318-8350  
www.warren-news.com Email: info@warren-news.com





